ANADROMOUS WATERS CATALOG/ATLAS
CORRECTION FORM

CORRECTION TO: Atlas X Catalog X

Region: SCN, INT, ARC, SWT, SEA

Map: See attached

Water Body Number: See attached

Describe Change(s): Changes involve corrections to annotation where fish species codes are missing or AWC# is in error

See attached for specific changes by AWC water body and Atlas map

Change Requested By: J. Johnson 02/18/09

Drafted/Digitized By: [signature] 2/20/09

Date

Date

Revision Code: See attached

Nomination Number: CB-368

ATTACH THIS FORM TO EXISTING NOMINATION FORM

(Rev 05/07)

Southeastern Region

AWC#	Atlas map	Error on map	Corrective action
192-30-10100-2040	Bering Glacier A-5	No K in -2040	Add Chinook salmon to water body
192-41-10100-2022-3007	Bering Glacier A-5	No CO in -3007	Add coho salmon to water body
102-70-10580-2017	Craig C-2	No SH in -2017	Add Steelhead Trout to water body
106-30-10670-2004-3028	Craig D-3	No P in -3028	Add pink salmon to water body
111-50-10750-2033	Juneau B-2	No CT,DV in -2033	Add Cutthroat Trout & Dolly Varden to water body
111-50-10750-2033	Juneau B-2 SW	No CT,DV in -2033	Add Cutthroat Trout & Dolly Varden to water body
113-81-10110-2010	Sitka C-6	Renumbered to allow additional AWC#	Renumber as 113-81-10110-2008
113-81-10110-2012-3002	Sitka C-6	Should be 2nd level water body	Renumber as 113-81-10110-2010
115-32-10250-2008	Skagway B-2	No K in -2008	Add Chinook salmon to water body
115-32-10250-2077-3136	Skagway B-4	No CT in -3136	Add Cutthroat Trout to water body
115-32-10250-2077-3136	Skagway B-4 NE	No CT in -3136	Add Cutthroat Trout to water body
182-70-12000-2020	Yakutat B-3	No SH in -2020	Add Steelhead Trout to water body
182-70-12000-2006	Yakutat B-4	No K,SH in -2006	Add Chinook salmon & Steelhead Trout to water body
182-70-10100-2020	Yakutat C-4	No SH,DV in -2020	Add Steelhead Trout & Dolly Varden to water body
182-70-10100-2022	Yakutat C-4	No SH in -2022	Add Steelhead Trout to water body
182-70-10100-2020	Yakutat C-4 SW	No SH,DV in -2020	Add Steelhead Trout & Dolly Varden to water body
182-70-10100-2022	Yakutat C-4 SW	No SH in -2022	Add Steelhead Trout to water body

Southwestern Region

AWC#	Atlas map	Error on map	Corrective action
325-30-10100-2031-3118-4212-5074	Dillingham C-8	No AC in -5074	Add Arctic Char to water body
325-30-10100-2031-3118-4212-5074-6011	Dillingham C-8	No AC in -6011	Add Arctic Char to water body
325-30-10100-2031-3118-4212-5074	Dillingham D-8	No AC in -5074	Add Arctic Char to water body
325-30-10100-2031-3118-4212-5074-6011	Dillingham D-8	No AC in -6011	Add Arctic Char to water body

Arctic Region

AWC#	Atlas map	Error on map	Corrective action
331-00-10490-2205	Ambler River A-4	No W in -2205	Add Whitefish to water body
333-10-11200-2022	Nome C-1	No DV in -2022	Add Dolly Varden to water body
333-10-11200-2022	Nome C-2	No DV in -2022	Add Dolly Varden to water body
334-30-11000-2701-3339-4007	Unalakleet B-4	No CH,W in -4007	Add Chum salmon & whitefish to water body

Interior Region

AWC#	Atlas map	Error on map	Corrective action
334-40-11000-2450-3362-4022	dB correction/ no map change	AWC # in error	Renumber as 334-40-11000-2490-3362-4022
334-40-11000-2450-3362-4022-0010	dB correction/ no map change	AWC # in error	Renumber as 334-40-11000-2490-3362-4022-0010
334-35-11000-2091-3011-4150	Nulato C-6	No W in -4150	Add Whitefish to water body
334-30-11000-2701-3339-4007	Unalakleet B-4	No CH,W in -4007	Add Chum salmon & Whitefish to water body

Southcentral Region

AWC#	Atlas map	Error on map	Corrective action
200-20-10110-2031-3032-4040-5015	Cordova B-1	No S in -5015	Add sockeye salmon to water body
200-20-10110-2031-3055	Cordova B-1	No DV in -3055	Add Dolly Varden to water body
221-10-10160-2150-3165	CORDOVA D-5	AWC # in error	Renumber as 221-10-10160-2051-3165
221-10-10160-2150-3175	CORDOVA D-5	AWC # in error	Renumber as 221-10-10160-2051-3175
221-10-10160-2150-3185	CORDOVA D-5	AWC # in error	Renumber as 221-10-10160-2051-3185
244-20-10090-2030	Kenai A-5	No DV at mouth of -2030	Add Dolly Varden to water body
244-20-10100-2019	Kenai A-5	No DV in -2019	Add Dolly Varden to water body
247-41-10200-2300-3011	Talkeetna A-1	No K in -3011	Add Chinook salmon to water body
247-41-10200-2053-3170-4027	Talkeetna A-2	No CO in -4027	Add coho salmon to water body
247-41-10200-2053-3170-4027	Talkeetna A-3	No CO in -4027	Add coho salmon to water body
247-41-10200-2053-3213-4050-0010	Talkeetna A-3	No Ss in -0010 (lake 1 pt)	Add sockeye salmon spawning to water body
247-41-10200-2053-3220-4030	Talkeetna A-4	AWC # 247-41-2053-3220-4030	Correct to 247-41-10200-2053-3220-4030
247-41-10200-2053-3229-4009	Talkeetna A-4	No CO in -4009	Add coho salmon to water body
247-41-10200-2370-3041	Talkeetna B-1	No S in -3041	Add sockeye salmon to water body
247-10-10080-2010-3040-4010	Tyonek A-5	No CO in -4010	Add coho salmon to water body
247-10-10080-2010-3040-4010	Tyonek A-6	No CO in -4010	Add coho salmon to water body

Johnson, J D (DFG)

From: Barnhill, Carol A (DFG)
Sent: Friday, February 13, 2009 6:19 PM
To: Johnson, J D (DFG)
Subject: AWC species errors

Here are the errors I found. If you look at the maps, you can see the errors. In some cases, you can kind of imply that the specie carries to the next lower stream but in others it's not so clear. The errors are actually in the parent streams of each of these listed and the species listed in the catalog would be incorrect for them also.

Sorry about this.....The species were always our last priority in making these maps and transferring the maps to digital. It's an ongoing project and we might always be looking for ways to check the data.

The stream numbering errors only affect the catalogs.

I need to make one more check on the lakes next week.....

SGN 8 species errors + 1 stream numbering error

1	244-20-10100-2019-3018	Kenai A-5	No DV in -2019
2	244-20-10090-2030-3032	Kenai A-5, A-4	No DV at mouth of -2030
3	200-20-10110-2031-3055-4019	Cordova B-1	No DV in -3055
4	247-10-10080-2010-3040-4010-5002	Tyonek A-6 & A-5	No CO in -4010
5	247-41-10200-2053-3229-4009-5105	Talkeetna A-4	No CO in -4009 (Also fix stream number in upper right map)
6	247-41-10200-2053-3170-4027-5033	Talkeetna A-2 & A-3	No CO in -4027
7	247-41-10200-2300-3011-4008	Talkeetna A-1	No K in -3011 (or 2300)
8	247-41-10200-2370-3041-4010	Talkeetna B-1	No S in -3041

9 Streams 221-10-10160-2150-3165, -3175, & -3185 should be -2051-3165, -3175, & -3185 CORDS

IN 2 species errors + 1 stream numbering error

10	334-30-11000-2701-3339-4007-5015	Unalakleet B-4(border quad) A2	No CH,W in -4007
11	334-35-11000-2091-3011-4150-5015	Nulato C-6	No W in -4150

12 Stream and lake 334-40-11000-2450-3362-4022 & -0010 should be -2490-3362-4022 & -0010

ARC 2 species errors

13	331-00-10490-2205-3017	Ambler River A-4	No W in -2205
14	333-10-11200-2022-3019	Nome C-1 & C-2	No DV in -2022

SWT 1 species error

15	325-30-10100-2031-3118-4212-5074-6011-7043	Dillingham D-8 & C-8	No AC in -6011 or -0010 or -5074

SEA 16 species errors

16	102-70-10580-2017-3010	Craig C-2	No SH in -2017 or -0010
17	106-30-10670-2004-3028-4006	Craig D-3	No P in -3028
18	111-50-10750-2033-3007	Juneau B-2 SW	No CT,DV in -2033
	111-50-10750-2033-3014	Juneau B-2 SW	No CT,DV in -2033
	111-50-10750-2033-3018	Juneau B-2 SW	No CT,DV in -2033
19	113-81-10110-2012-3002	Sitka C-6 & C-7	~~No CH,P in -2012~~ (should this be a 3rd order?)
20	115-32-10250-2008-3004	Skagway B-2	No K in -2008
21	115-32-10250-2077-3136-4002	Skagway B-4 NE	No CT in -3136
22	182-70-10100-2020-3021	Yakutat C-4 SW & C5SE	No SH,DV in -2020
	~~182-70-10100-2022-3011~~	~~Yakutat C-4 SW~~	~~No SH in -2022~~
23	182-70-10100-2022-3017	Yakutat C-4 SW	No SH in -2022

changes to 2010 (2010 & 2005)

182-70-12000-2006-3101	Yakutat B-4	No K,SH in -2006
182-70-12000-2006-3130	Yakutat B-4	No K,SH in -2006
182-70-12000-2020-3004	Yakutat B-3	No SH in -2020
192-30-10100-2040-3106	Bering Glacier A-5	No K in -2040
192-41-10100-2022-3007-4010	Bering Glacier A-5	No CO in -3007

WST No errors

Carol Barnhill, Cartographer
Alaska Department of Fish and Game
907-267-2298

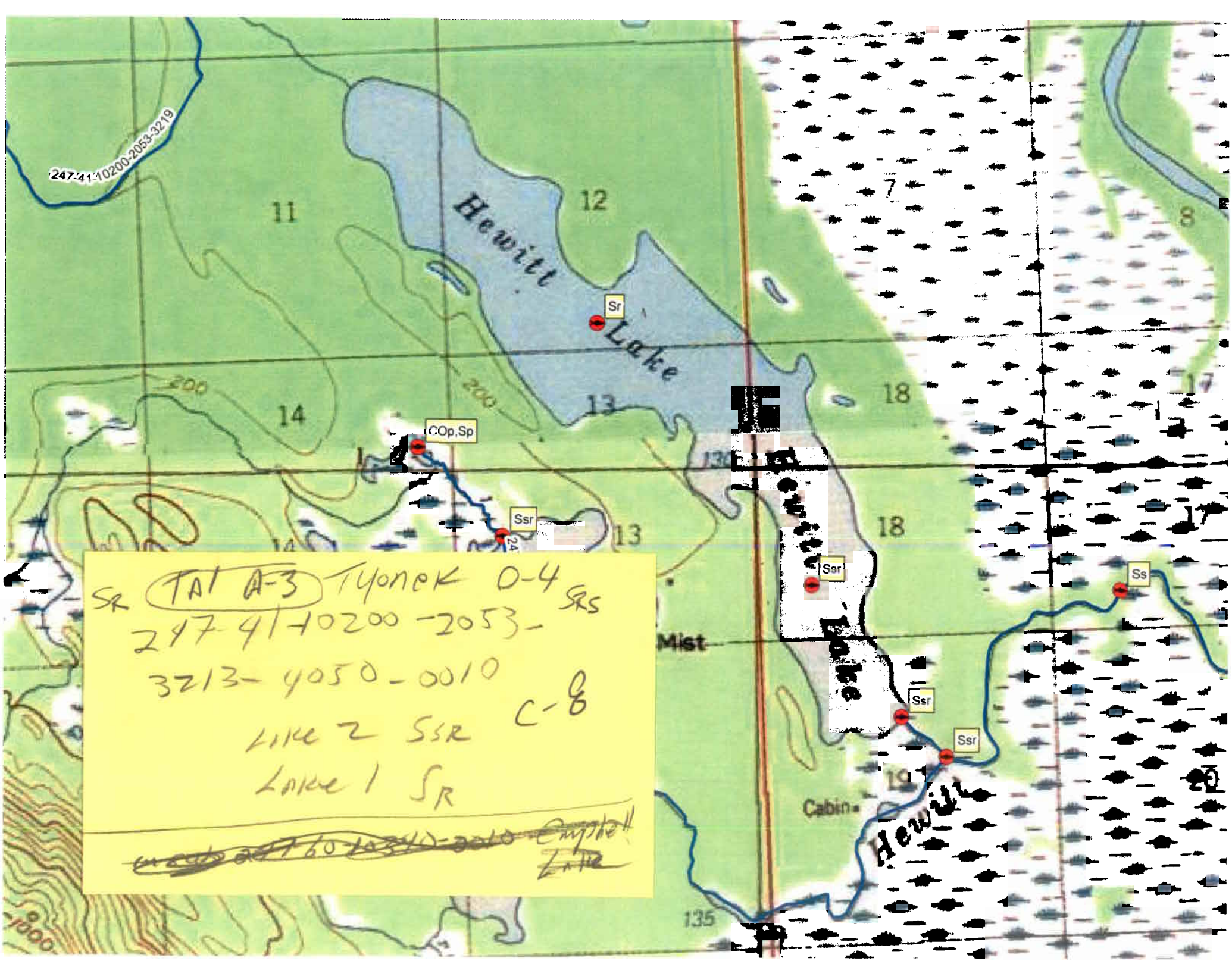
247-41-10200-2053-3219
11
12
Hewitt
Lake
Sr
200
14
13
COp,Sp
Ssr
18
Hewitt
Lake
Ssr
Ss
Mist
Ssr
Ssr
Cabin
Hewitt
135
7
8
17
19
20
SR TAI A-3 Tyonek 0-4 SRS
247-41-10200-2053-
3213-4050-0010
C-8
Lake 2 SSR
Lake 1 SR
~~247-60-10340-2010 Campbell Lake~~

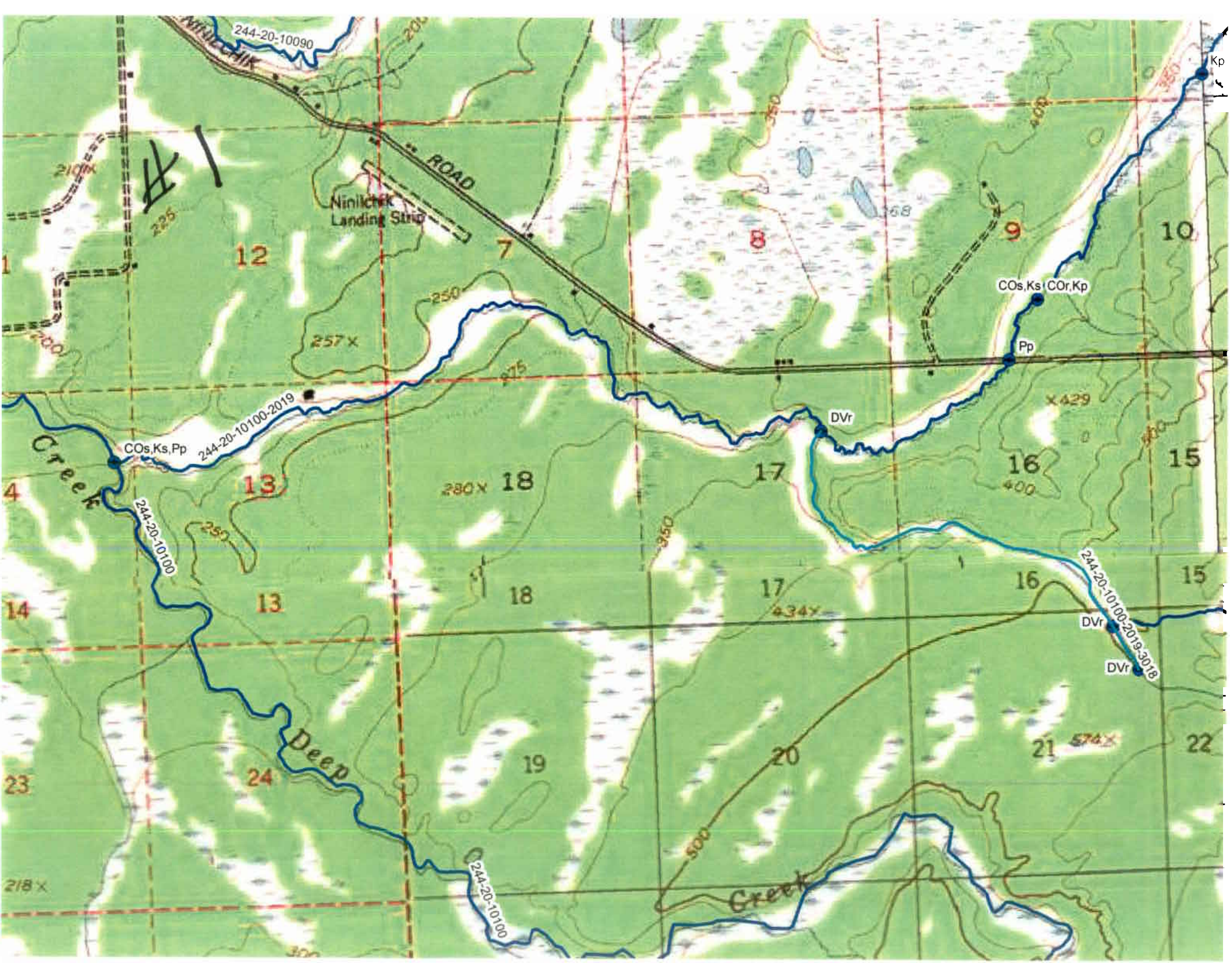

244-20-10090
NINILCHIK
ROAD
Ninilchik Landing Strip
Kp
COs,Ks COr,Kp
Pp
DVr
244-20-10100-2019
COs,Ks,Pp
Creek
244-20-10100
244-20-10100-2019-3018
DVr
DVr
Deep
Creek
244-20-10100
12
7
8
9
10
13
18
17
16
15
14
13
18
17
16
15
19
20
21
22
23
24

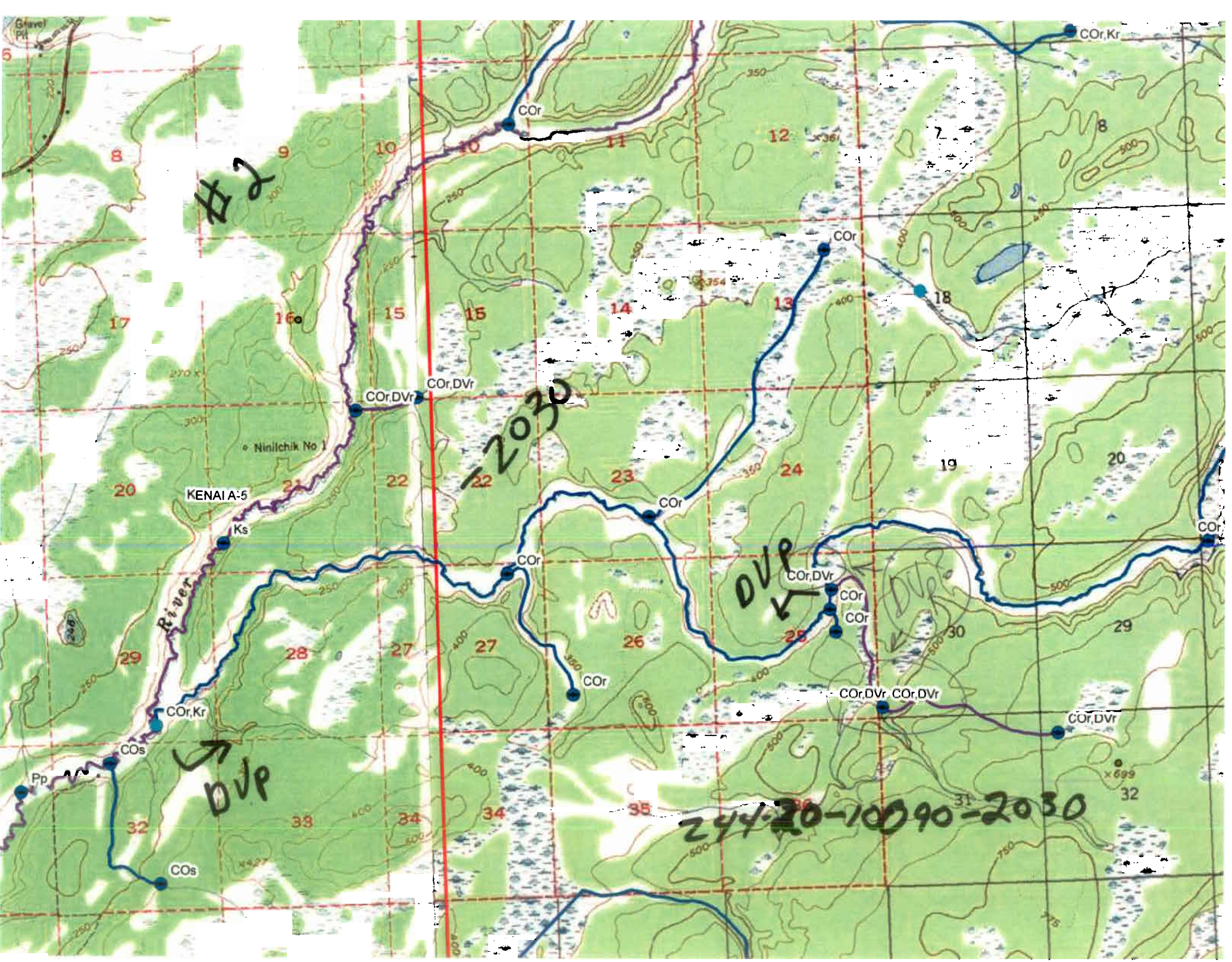
#2
-2020
DVP
DVP
244-20-10090-2030
KENAI A-5
Ks
Ninilchik No 1
River
Gravel Pit
COr
COr,Kr
COr,DVr
COs
Pp

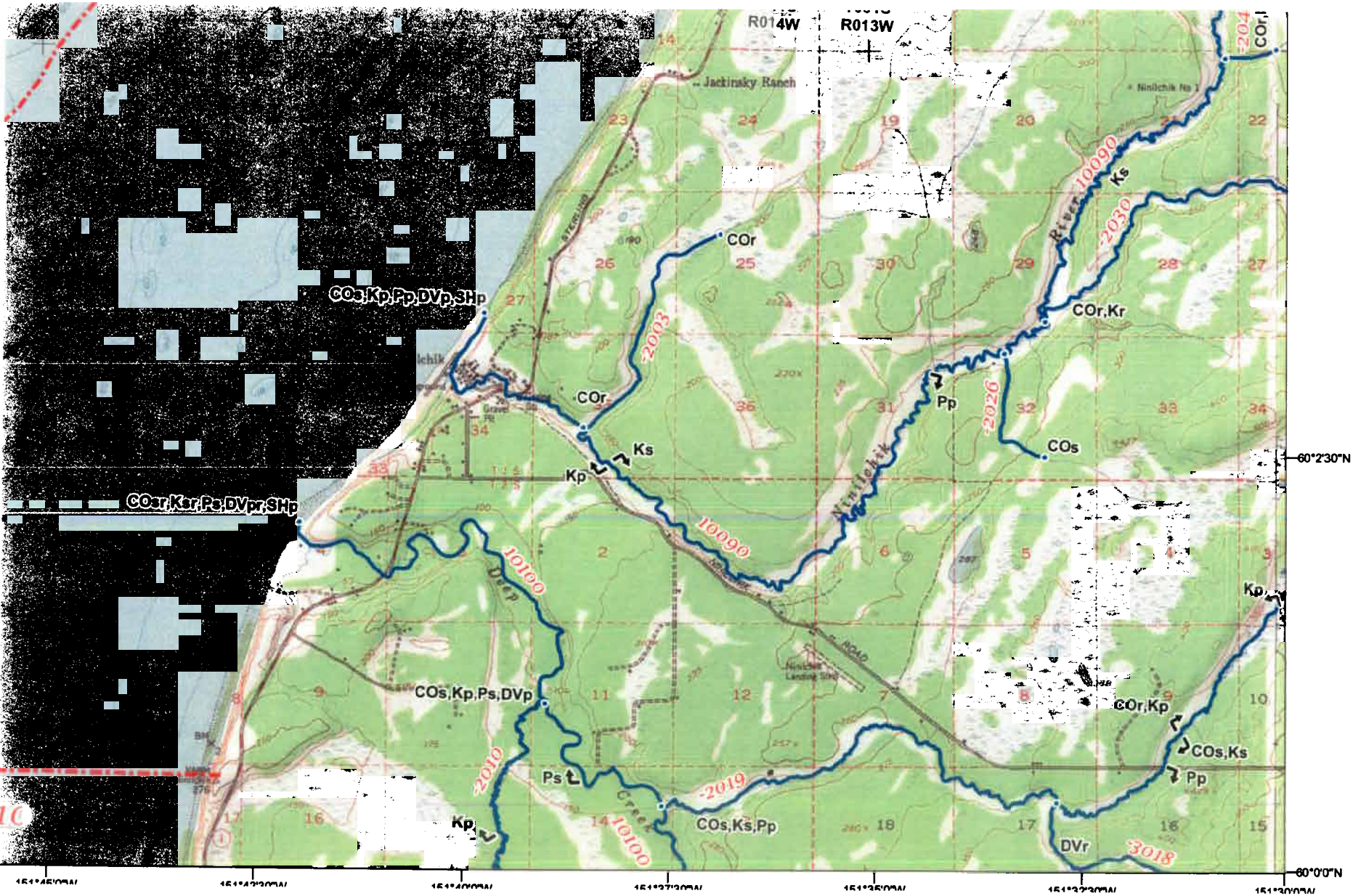

R014W
R013W
Jackinsky Ranch
Ninilchik No 1
COs,Kp,Pp,DVp,SHp
COsr,Ksr,Ps,DVpr,SHp
COr
COr,Kr
COs
COs,Kp,Ps,DVp
COs,Ks,Pp
COr,Kp
COs,Ks
Ks
Kp
Pp
Ps
DVr
-2003
-2026
-2030
-2010
-2019
-3018
10090
10100
Ninilchik
River
Deep
Creek
60°2'30"N
60°0'0"N

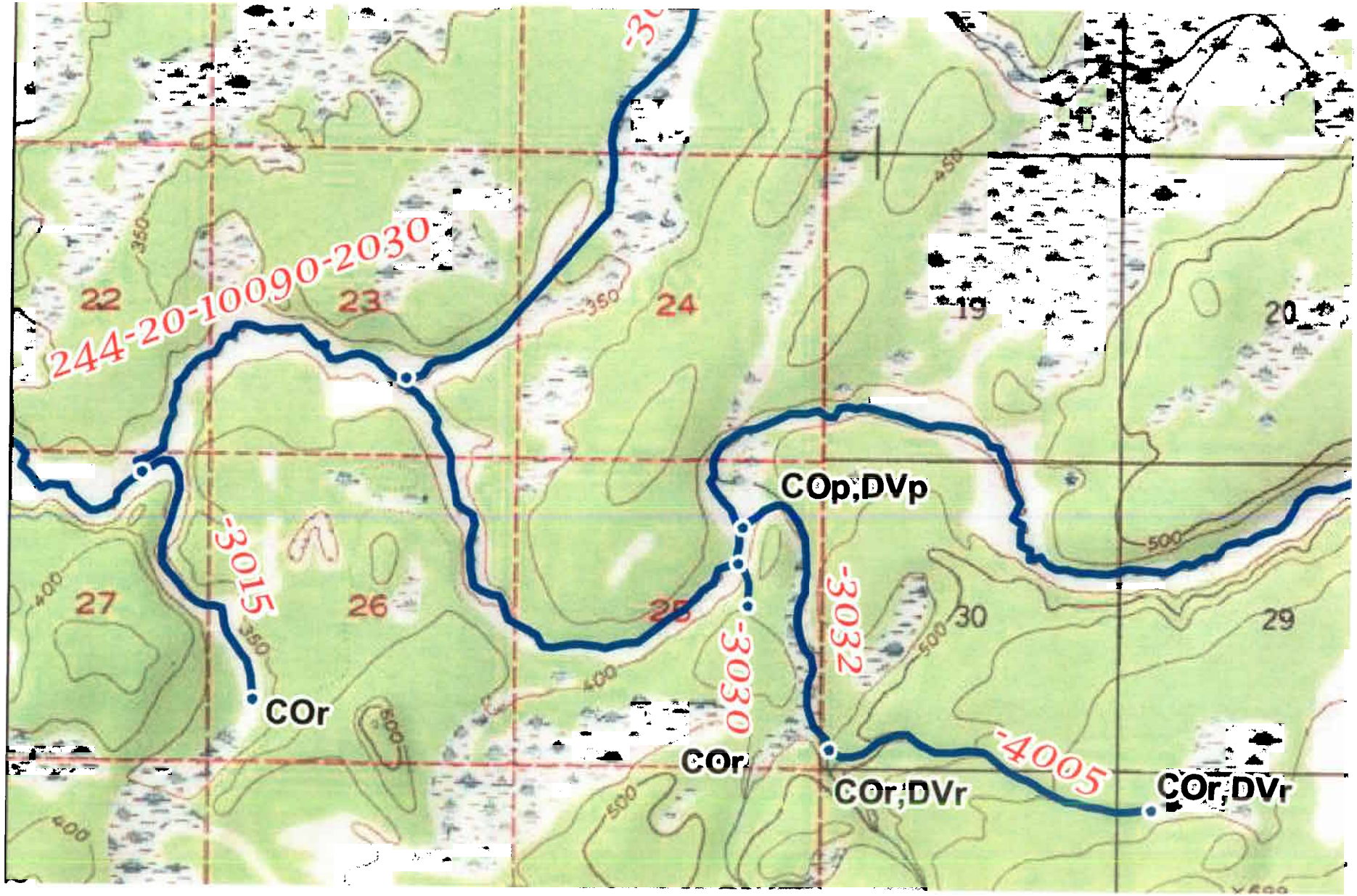
244-20-10090-2030
-3015
-3030
-3032
-4005
COr
COr
COp;DVp
COr;DVr
COr;DVr
22
23
24
19
20
27
26
30
29
350
400
450
500

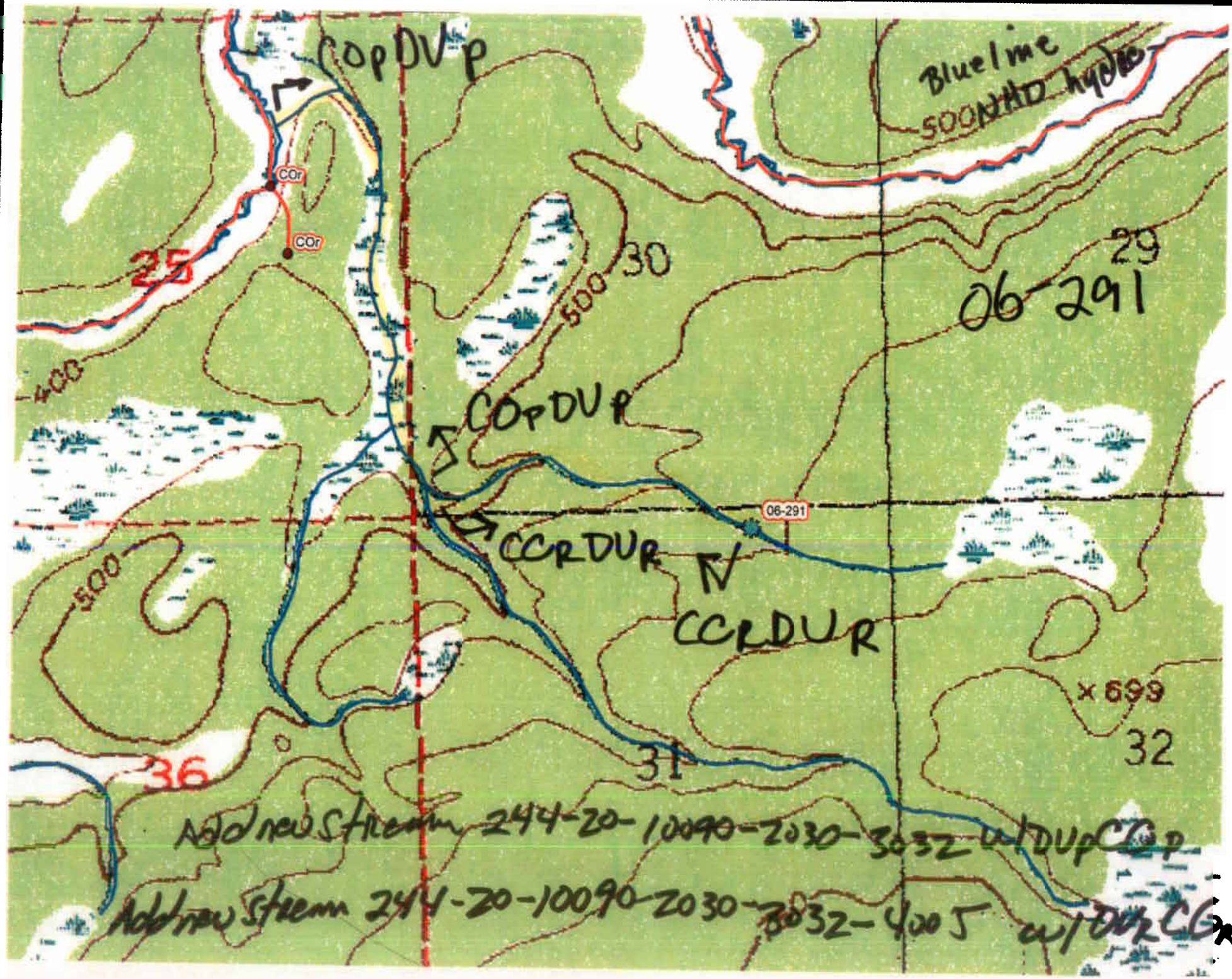
COPDUP
Blueline
500
COr
COr
25
30
29
06-291
400
COPDUP
500
06-291
CCRDUR
CCRDUR
500
x699
36
31
32
Add new Stream 244-20-10090-2030-3032 w/DUPCCGP
Add new Stream 244-20-10090-2030-3032-4005 w/DUPCCGP

State of Alaska
Department of Fish and Game
Sportfish Division

Nomination Form
Fish Distribution Database

Region: SouthCentral | USGS Quad(s): Kenai A-4 SW

Fish Distribution Database Number of Waterway: 244-20-10090-2030-3032-4005

Name of Waterway: Un-named tributary of Ninilchik River. ☐ USGS Name ☐ Local Name

☑ Addition ☐ Deletion ☐ Correction ☐ Backup Information

For Office Use

Nomination #	06-291		
Revision Year:	2007	ADF&G Fisheries Scientist	10/19/06 Date
Revision to: Atlas ____ Catalog ____ Both X		ADNR OHMP Operations Mgr.	10/19/06 Date
		FDD Project Biologist	10/05/06 Date
Revision Code:	A-2	Cartographer	11/09/06 Date

OBSERVATION INFORMATION

Species	Date(s) Observed	Spawning	Rearing	Present	Anadromous
Coho Salmon	7/5/2006		19		☑
Dolly Varden	7/5/2006		7		☐ ?
					☐
					☐
					☐

IMPORTANT: Provide all supporting documentation that this water body is important for the spawning, rearing or migration of anadromous fish, including: number of fish and life stages observed; sampling methods, sampling duration and area sampled; copies of field notes; etc. Attach a copy of a map showing location of mouth and observed upper extent of each species, as well as other information such as: specific stream reaches observed as spawning or rearing habitat; locations, types, and heights of any barriers; etc.

Comments: Fish captured by electro-fishing (all released). 4930 seconds shock time for three 50-meter stream reaches, each separated from the other by 50 meters. Coho nose-fork lengths ranged ranged from 7.1 to 10.0 cm (dollies 7.8 - 10.6). Stream habitat: riffles and runs; width 0.71 to 2.58 meters, depth 0.18 to 0.37 meters at thalweg. Bottom sediment: peat, sand, gravel, cobbles, wood, and small boulders.

GPS coordinates (UTM, NAD 83, UTM zone 05 N): 588882, 6658416 (easting, northing). Site #599 in our study.

See attached photos and map. Add new stream 244-20-10090-2030-3032-4005 w/ Coho salmon and Dolly Varden rearing

Add new stream 244-20-10090-2030-3032 w/ Dolly Varden, Coho Salmon present

Name of Observer (please print): Conrad Field

Signature: Conrad Field

Date: 9/14/2006

Agency: ADFG- Kachemak Bay Research Reserve

Address: 95 Sterling Hwy, Suite 2

Homer, AK 99603

This certifies that in my best professional judgment and belief the above information is evidence that this waterbody should be included in or deleted from the Fish Distribution Database.

Signature of Area Biologist: Nicole J. Szarzi Date: 9/27/06

Name of Area Biologist (please print): NICOLE J. SZARZI

Revision 02/05

599

800-799-8301 • 716-877-9518
599
Dolly

599 COHO

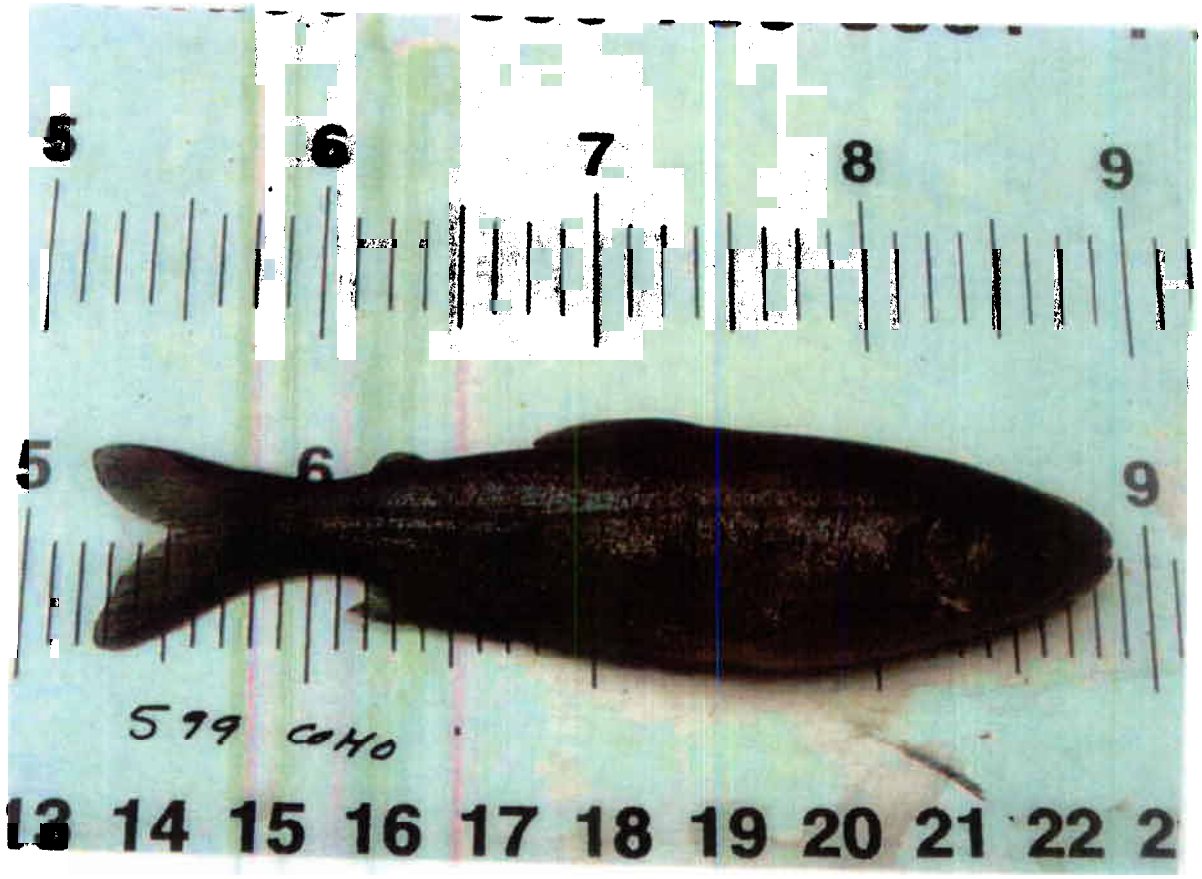
5 6 7 8 9
5 6 9
5 19 COHO
13 14 15 16 17 18 19 20 21 22 2

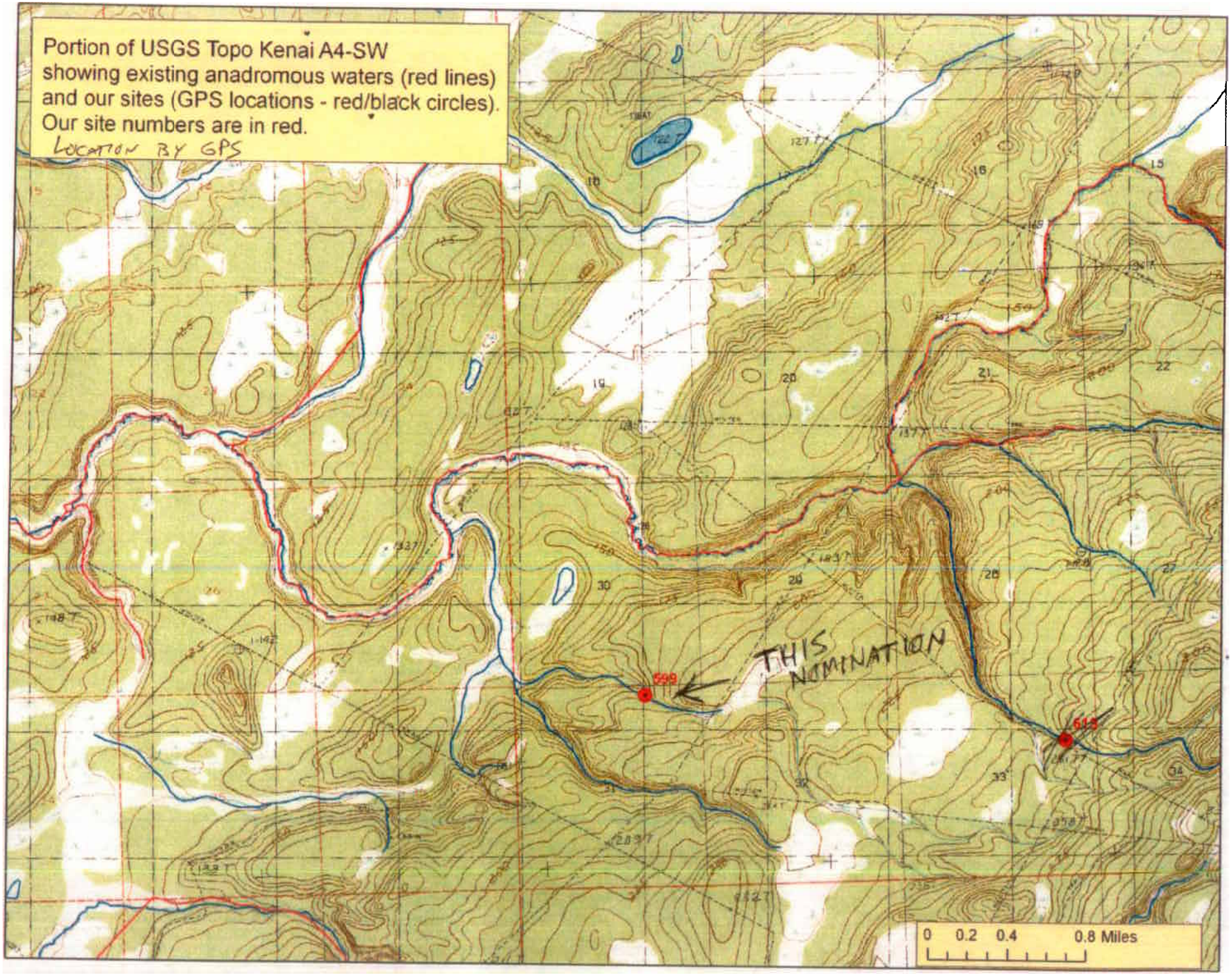
Portion of USGS Topo Kenai A4-SW
showing existing anadromous waters (red lines)
and our sites (GPS locations - red/black circles).
Our site numbers are in red.
LOCATION BY GPS
THIS NOMINATION
599
618
0 0.2 0.4 0.8 Miles

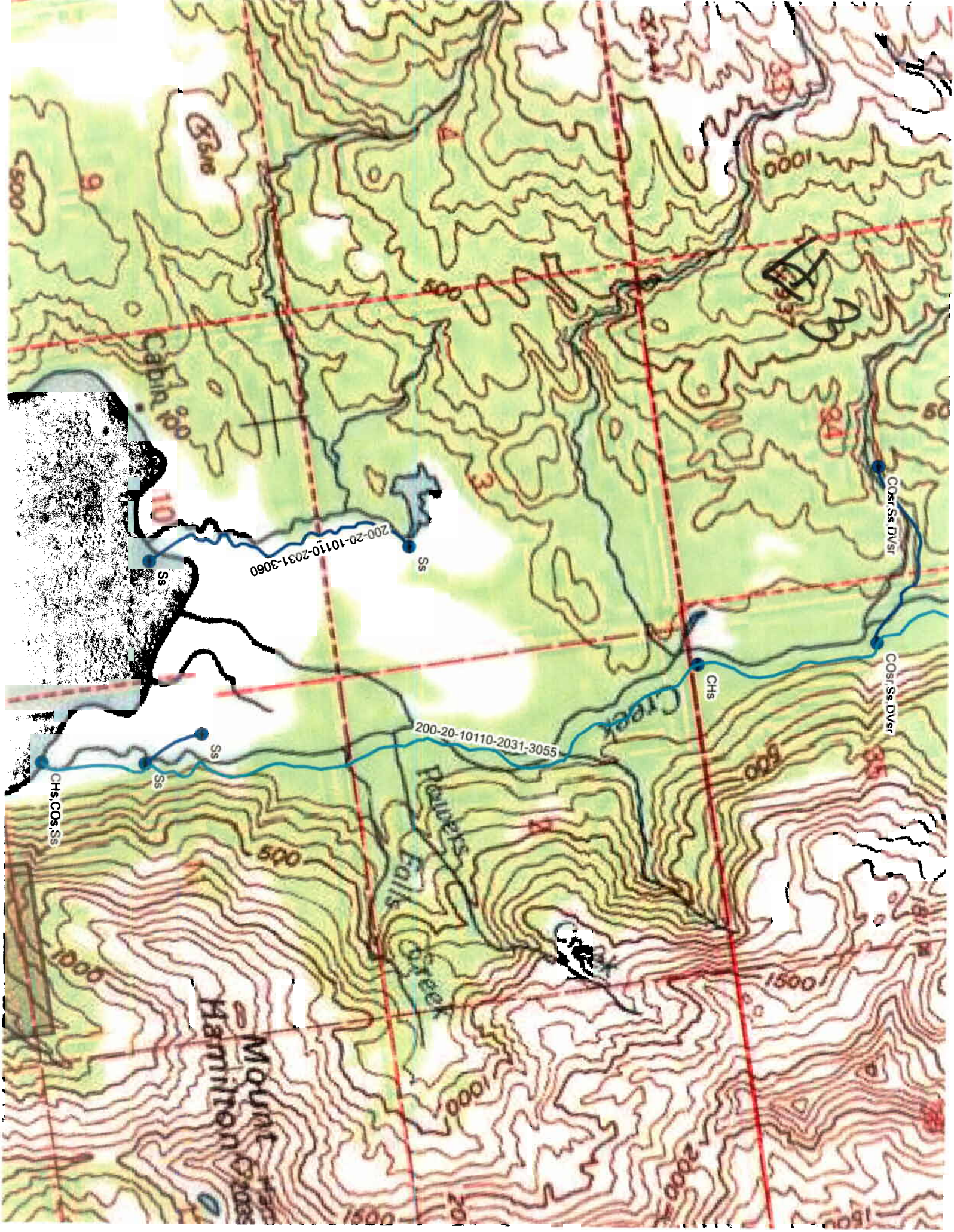

Cabin
Ss
200-20-10110-2031-3060
Ss
COsr,Ss,DVsr
COsr,Ss,DVsr
CHs
Creek
200-20-10110-2031-3055
Ss
Ss
CHs,COs,Ss
Powers
Falls
Creek
Creek
Mount
Hamilton
500
1000
1500
2000

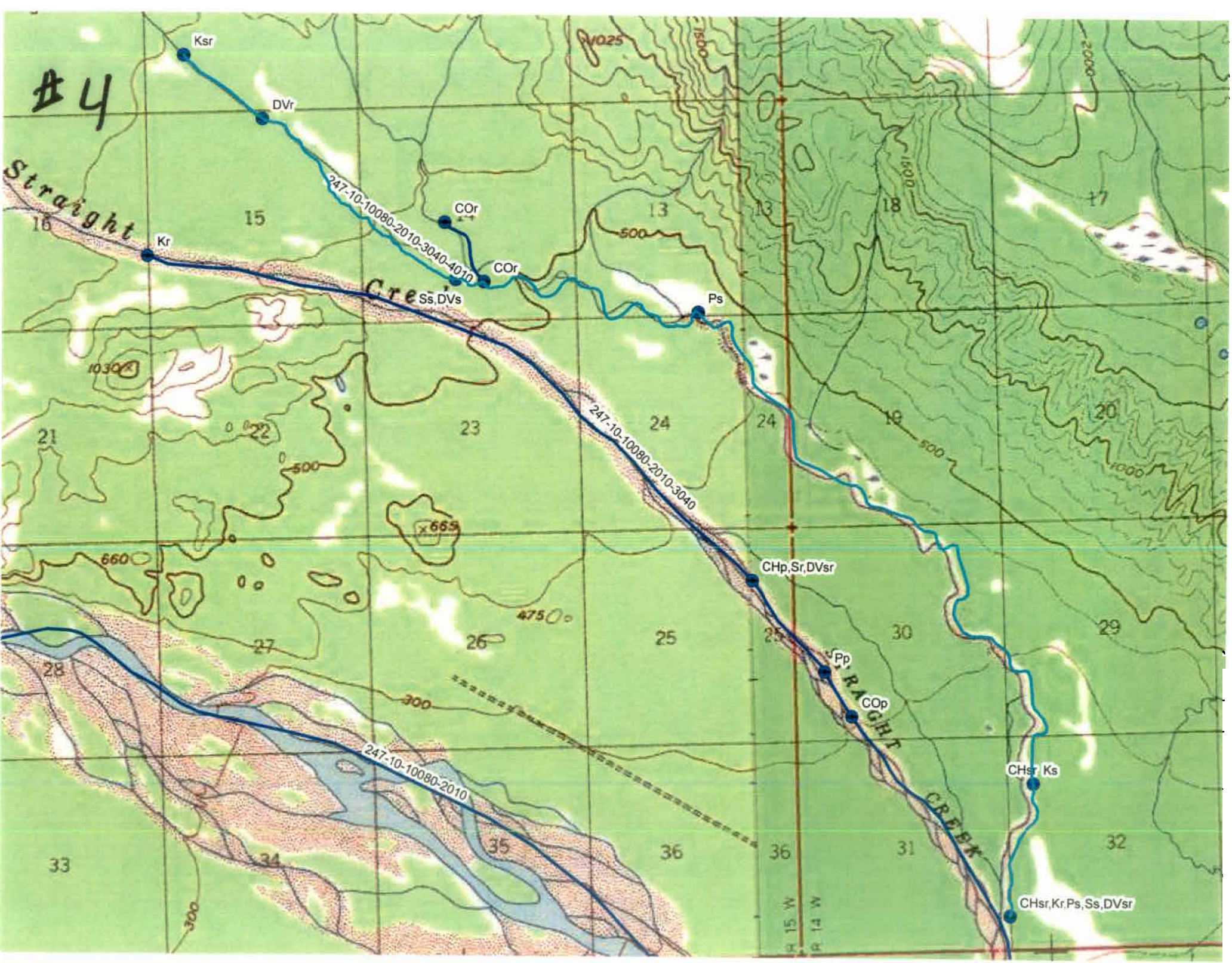
#4
Ksr
DVr
Straight
Kr
Cre
Ss,DVs
COr
COr
Ps
247-10-10080-2010-3040-4010
247-10-10080-2010-3040
247-10-10080-2010
CHp,Sr,DVsr
Pp
COp
CHsr,Ks
CHsr,Kr,Ps,Ss,DVsr
CREEK
1025
1500
2000
1030
500
665
660
475
300
1000
R 15 W
R 14 W
15
16
13
18
17
21
22
23
24
19
20
27
26
25
30
29
28
33
34
35
36
31
32

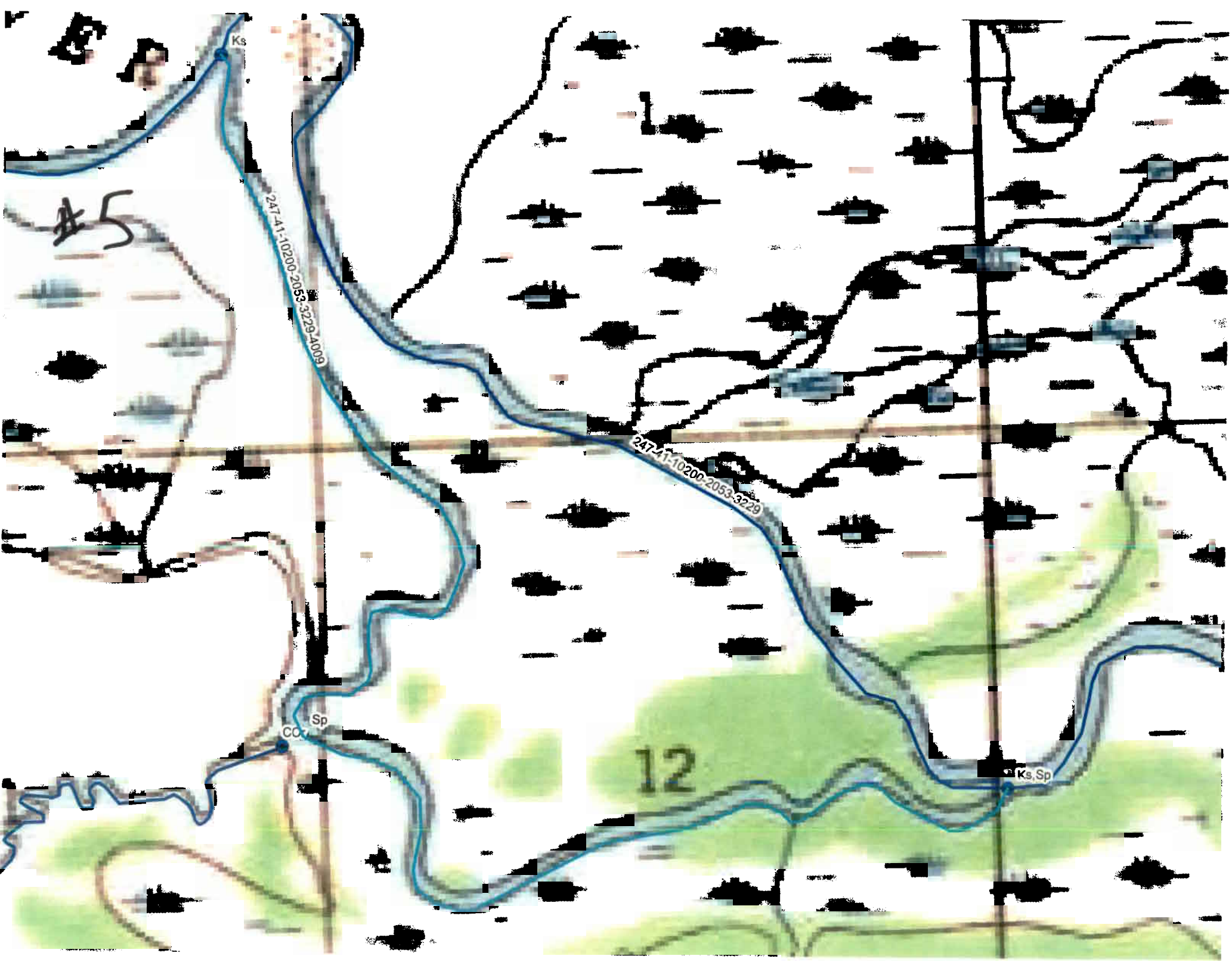
Ks
247-41-10200-2053-3229-4009
247-41-10200-2053-3229
Sp
Ks,Sp
12

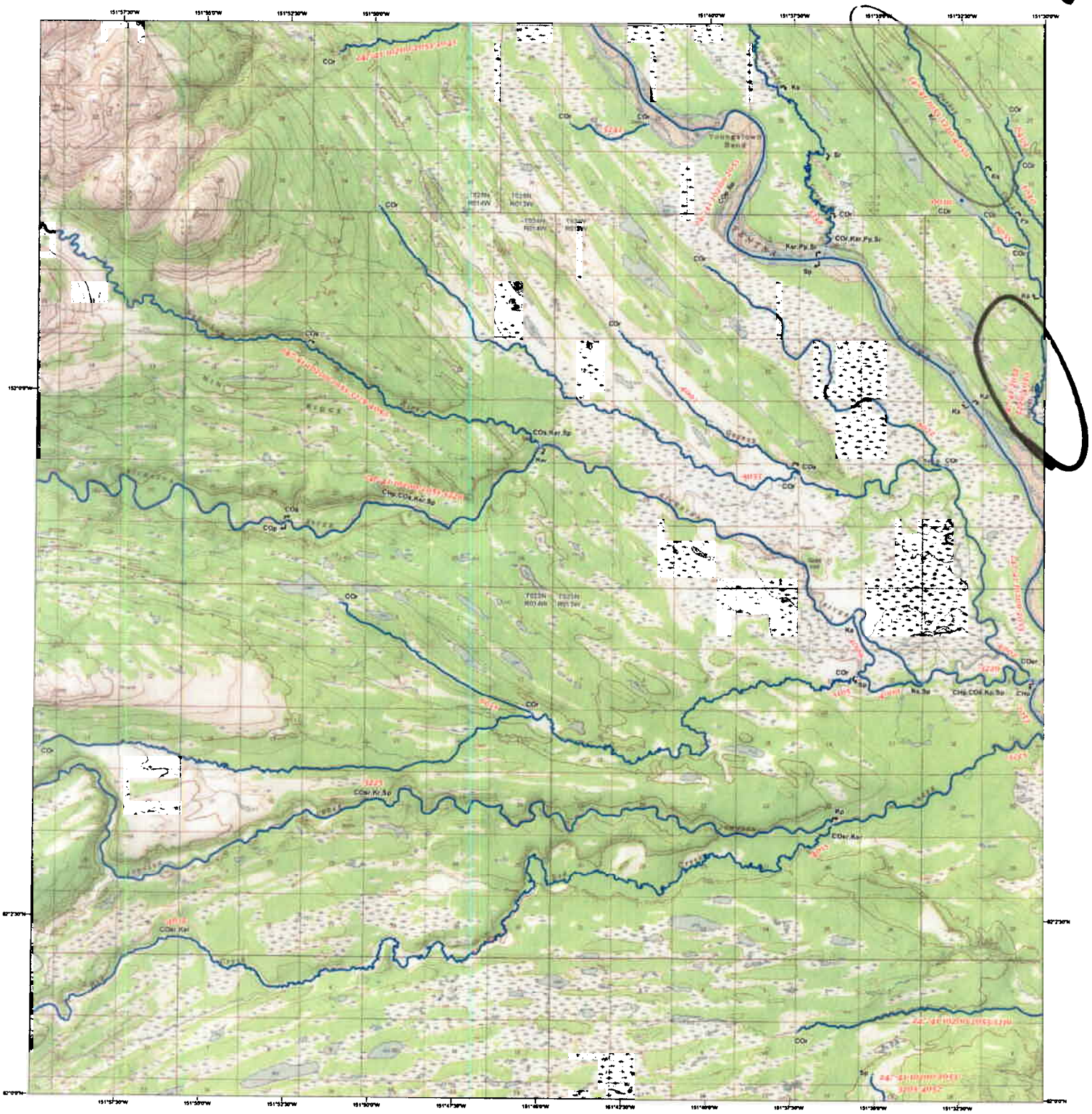

Base map created with TOPO! ©2002 National Geographic Maps. All Rights Reserved.

The geographical base map data are based on USGS topographic maps, USGS elevation data, and the USGS Geographic Names Information System. Please remember carefully the fact that the geographic data may not be adequate for purposes requiring precise depiction of geographic features, exact measurement of direction or distance, or for similar purposes including but not limited to navigation, tracing, or emergency response.

Access this map on the web at http://www.sf.adfg.state.ak.us/SARR/AWC

SCALE 1:63,360

0 0.5 1 2 3 4 Miles

0 5,000 10,000 20,000 30,000 Feet

0 1 2 4 6 8 Kilometers

Universal Transverse Mercator projection, Zone 5, 1983 North American datum.
National geodetic vertical datum of 1929

Location Map

ALASKA

- Lower/Upper Point of Stream
- Midstream Species Begin/End Point
- Short Stream (Under 660 feet)
- Lake
- Barrier
- Anadromous Streams
- Anadromous Areas
- AWC Stat Area
- Regional Boundary

Waters Important to Anadromous Fish are listed pursuant to AS 16.05.871. Specified species distribution and life functions reflect known data. Actual distribution and use may extend beyond specified limits. Migration upstream and/or downstream is assumed for specified stream reaches.

SPECIES CODES

CO	coho salmon	AC	Arctic char	LV	river lamprey
CH	chum salmon	AL	Arctic lamprey	OL	longfin smelt
K	chinook salmon (king)	AW	Arctic cisco	OM	rainbow smelt
P	pink salmon	BC	broad whitefish	OU	eulachon
S	sockeye salmon	BW	Bering cisco	PC	Pacific lamprey
		CT	cutthroat trout	SF	Inconnu (sheefish)
		DV	Dolly Varden	SH	steelhead trout
		GS	green sturgeon	SM	smelt, undifferentiated
		HW	humpback whitefish	ST	sturgeon, undifferentiated
		LB	western brook lamprey	W	whitefish, undifferentiated
		LC	least cisco	WS	white sturgeon
		LP	lamprey, undifferentiated		

LIFESTAGE CODES

p	Present
m	Migration
r	Rearing
s	Spawning

Produced By
State of Alaska
Department of
Fish and Game

Anadromous Waters Atlas

Quad No. 060 (TAL)

Talkeetna
A- 4

Revision Date 5/6/2008

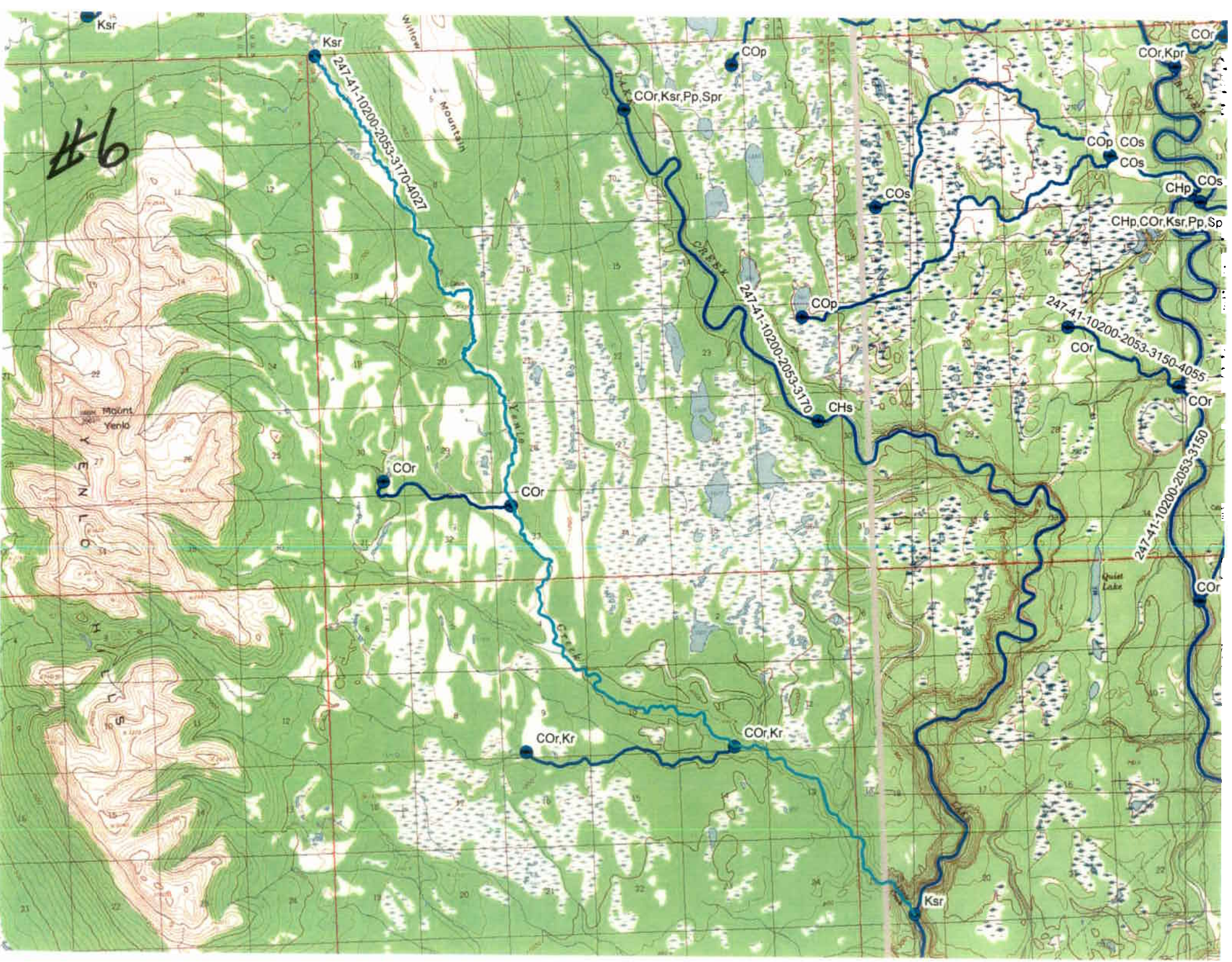
#6
Ksr
247-41-10200-2053-3170-4027
Willow Mountain
COr,Ksr,Pp,Spr
COp
COr,Kpr
COr
COp COs
COs
COs
CHp
CHp,COr,Ksr,Pp,Sp
247-41-10200-2053-3170
COp
247-41-10200-2053-3150-4055
COr
CHs
COr
Mount Yenlo
COr
COr
247-41-10200-2053-3150
Quiet Lake
COr
COr,Kr
COr,Kr
Ksr

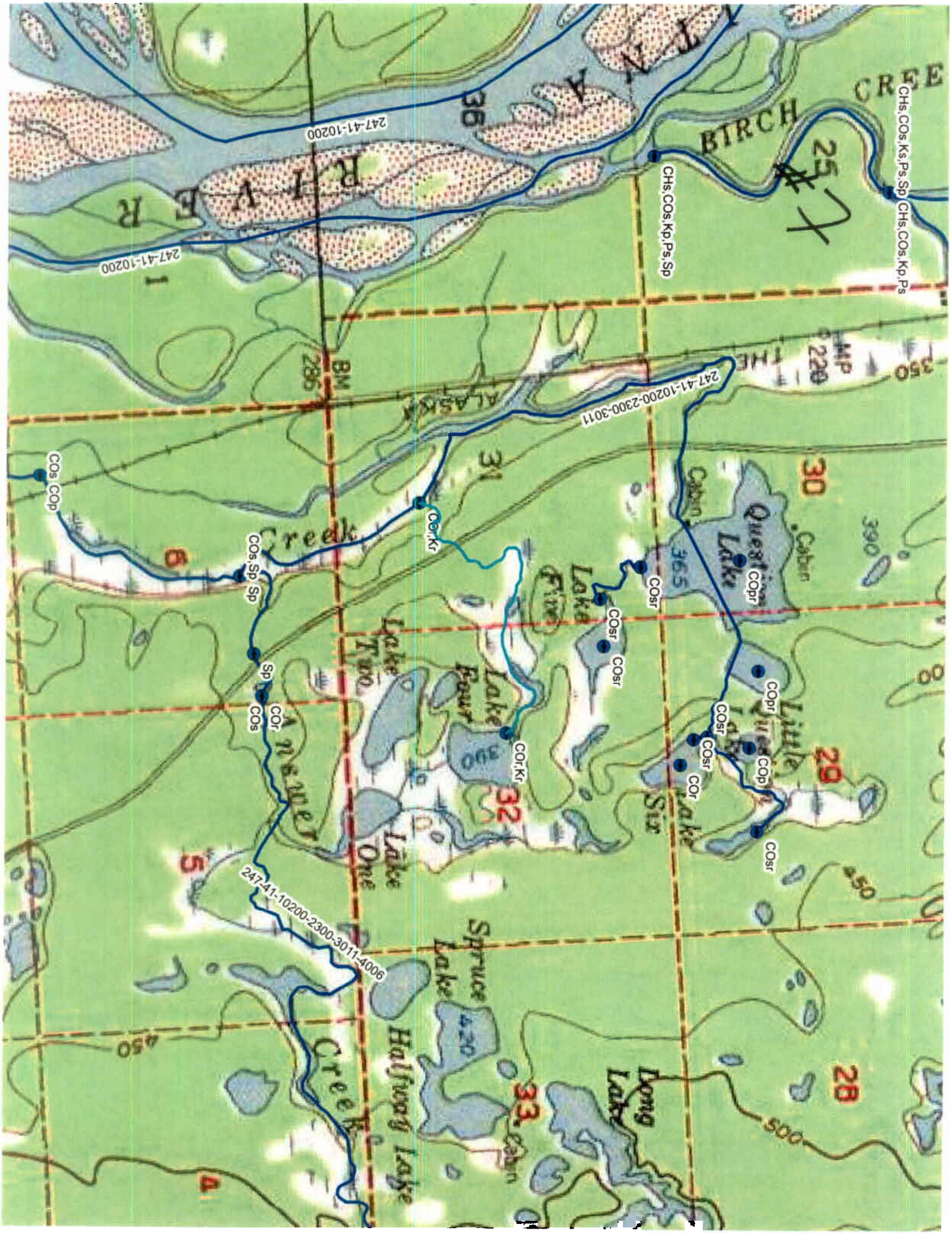

BIRCH CREE
RIVER
247-41-10200
247-41-10200-2300-3011
247-41-10200-2300-3011-4006
CHs,COs,Ks,Ps,Sp
CHs,COs,Kp,Ps
CHs,COs,Kp,Ps,Sp
COs,COp
COs,Sp,Sp
Sp
COs
COr
COr,Kr
COr,Kr
COsr
COsr
COsr
COsr
COsr
COsr
COr
COpr
COpr
COsr
COsr
Creek
Lake Two
Lake Four
Lake One
Lake Five
Lake Six
Little Lake
Spruce Lake
Halfway Lake
Long Lake
Cabin
Cabin
Cabin
Cabin
Cabin
Creek
BM 286
MP 220
350
390
365
390
420
450
450
500

CHp,COs,Ks,Ps,CHs
CWs,COs,Ks,Ps,Ss
247-41-10200-2370-3041
247-41-10200-2370-3041-4010
247-41-10200-2370
94
3

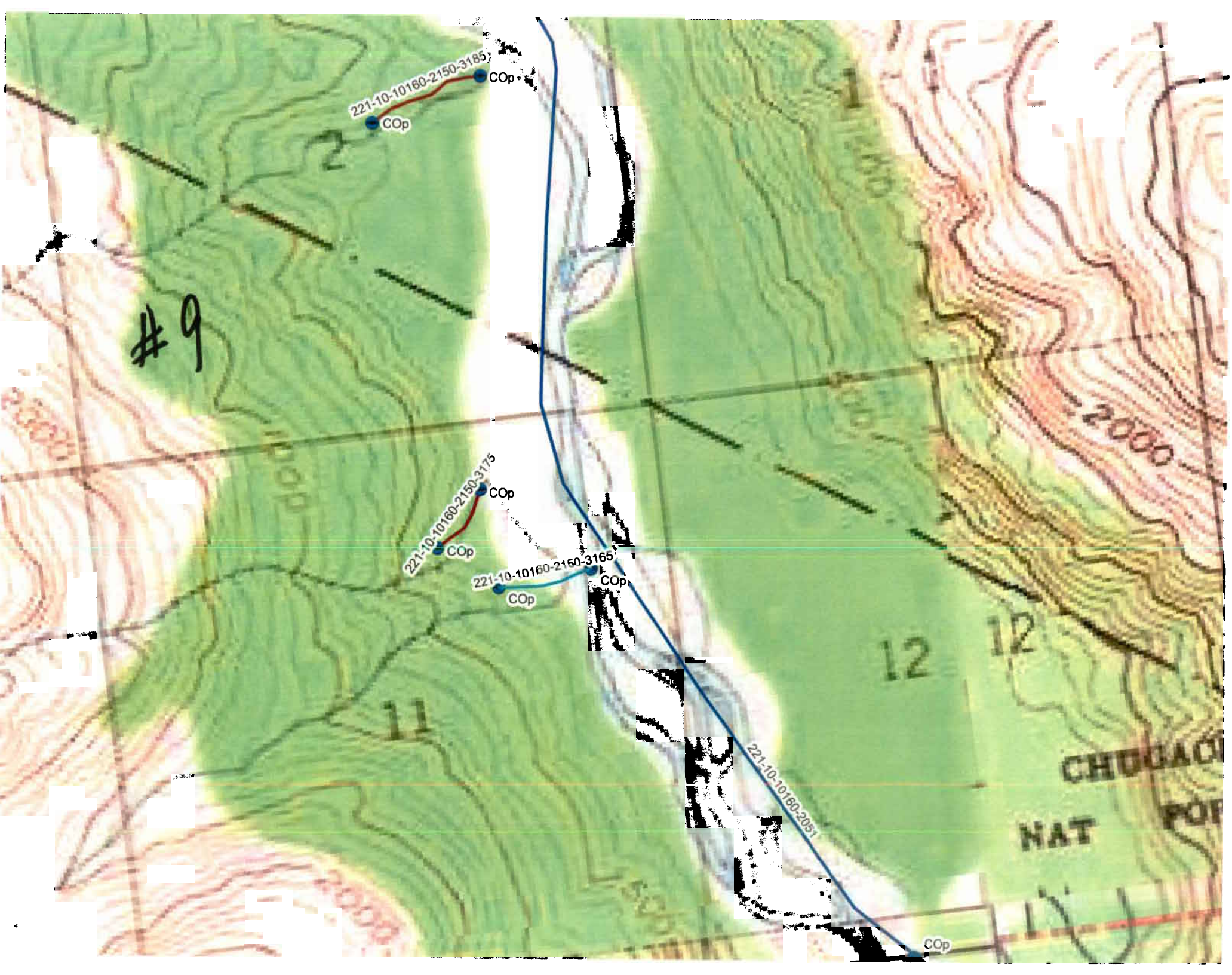
#9
221-10-10160-2150-3185
COp
COp
221-10-10160-2150-3175
COp
COp
221-10-10160-2150-3165
COp
COp
221-10-10160-2051
COp
2000
2000
2000
12
12
11
NAT

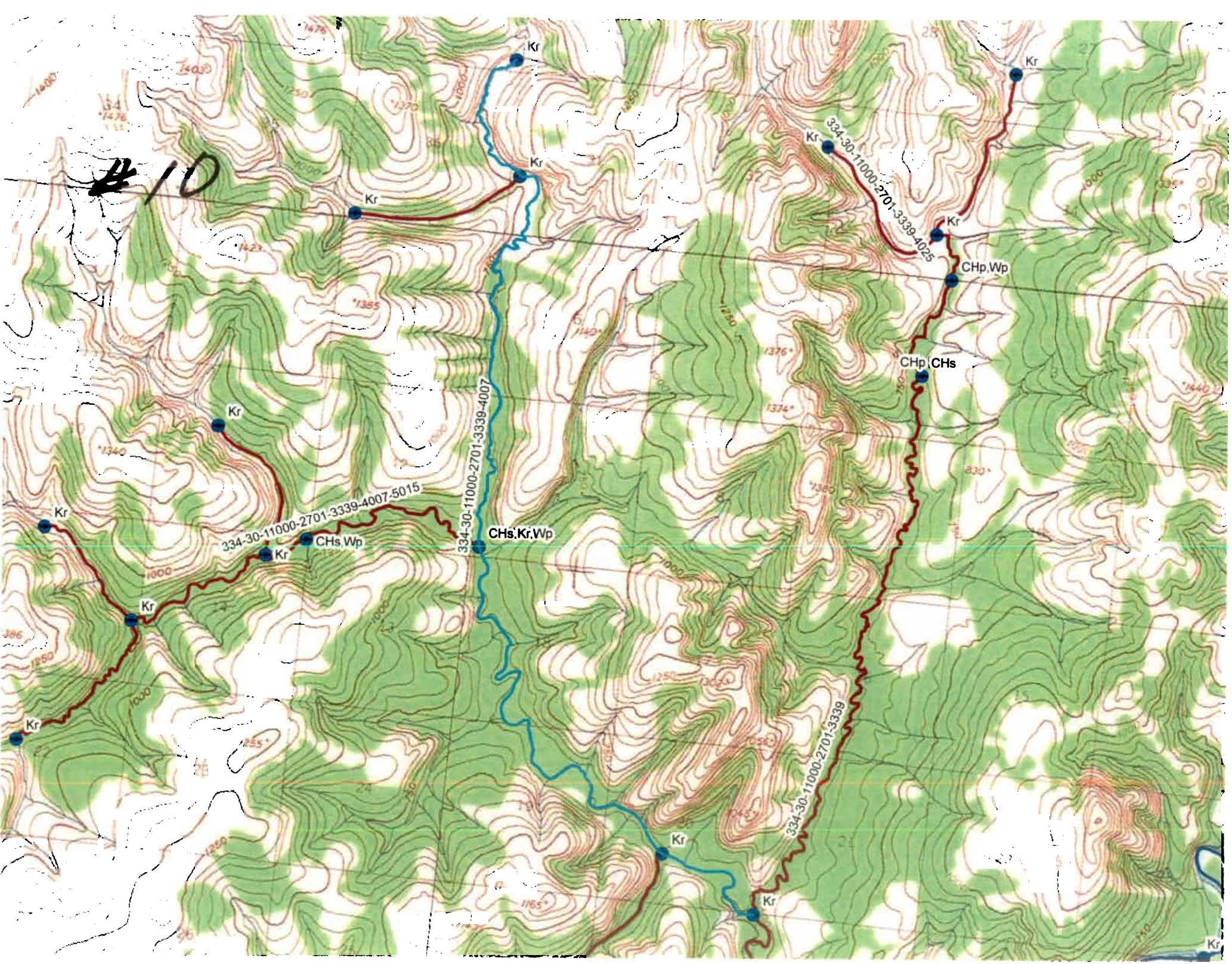
#10
Kr
334-30-11000-2701-3339-4025
CHp,Wp
CHp
CHs
334-30-11000-2701-3339-4007
334-30-11000-2701-3339-4007-5015
CHs,Wp
CHs,Kr,Wp
334-30-11000-2701-3339

#11
334-35-11000-2091-3011-4150-5015
CHp,Kp,Wp
CHs,Ksr
CHp,Kp
334-35-11000-2091-3011-4150
334-35-11000-2091-3011-4150-5008
Kr
334-35-11000-2091-3011
CHs,Ksr
Kr
24
20
30
29
1500
1000
x1995
2055
2025
2110

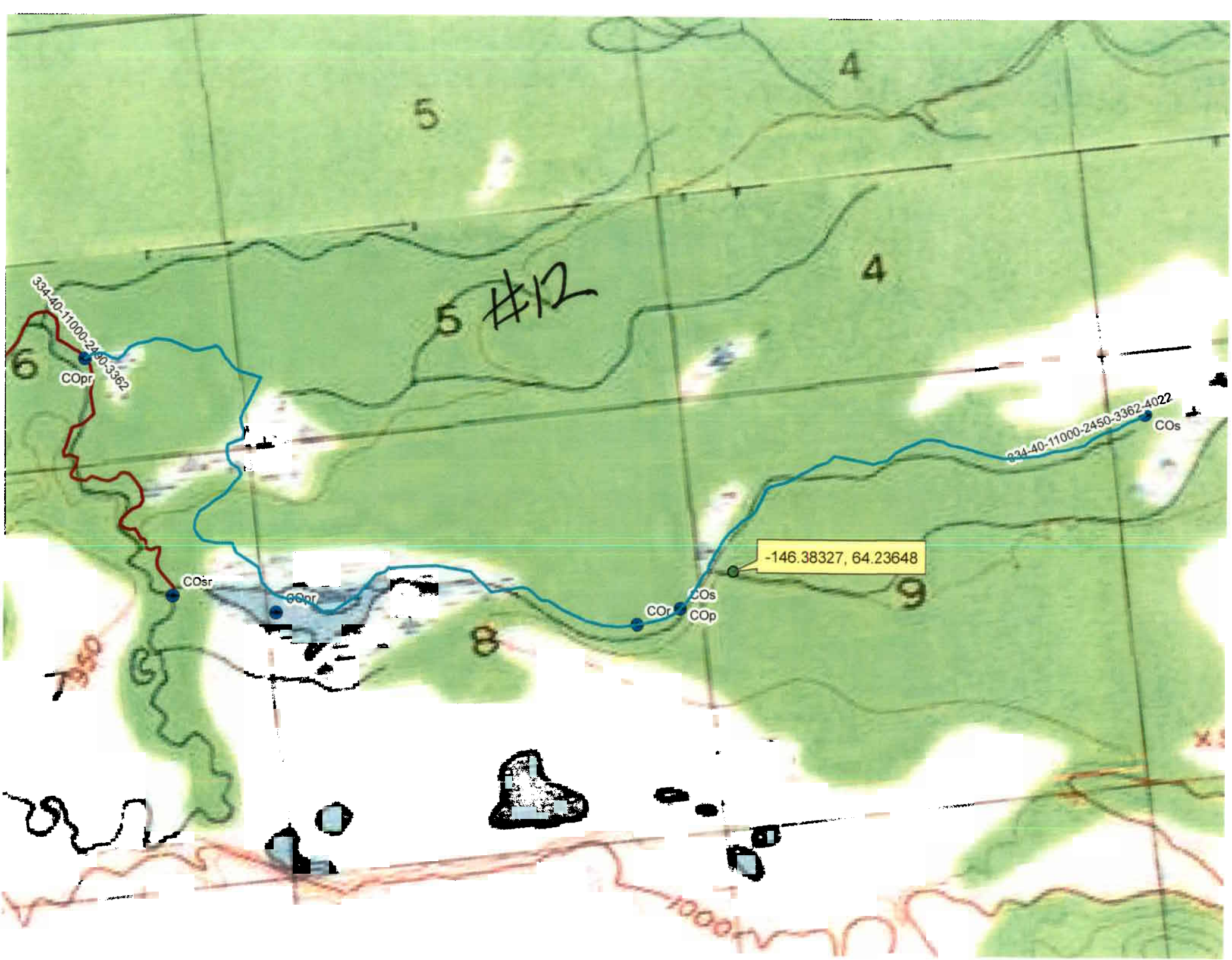
5 #12
334-40-11000-2450-3362
COpr
COsr
COpr
COr
COp
COs
334-40-11000-2450-3362-4022
COs
-146.38327, 64.23648

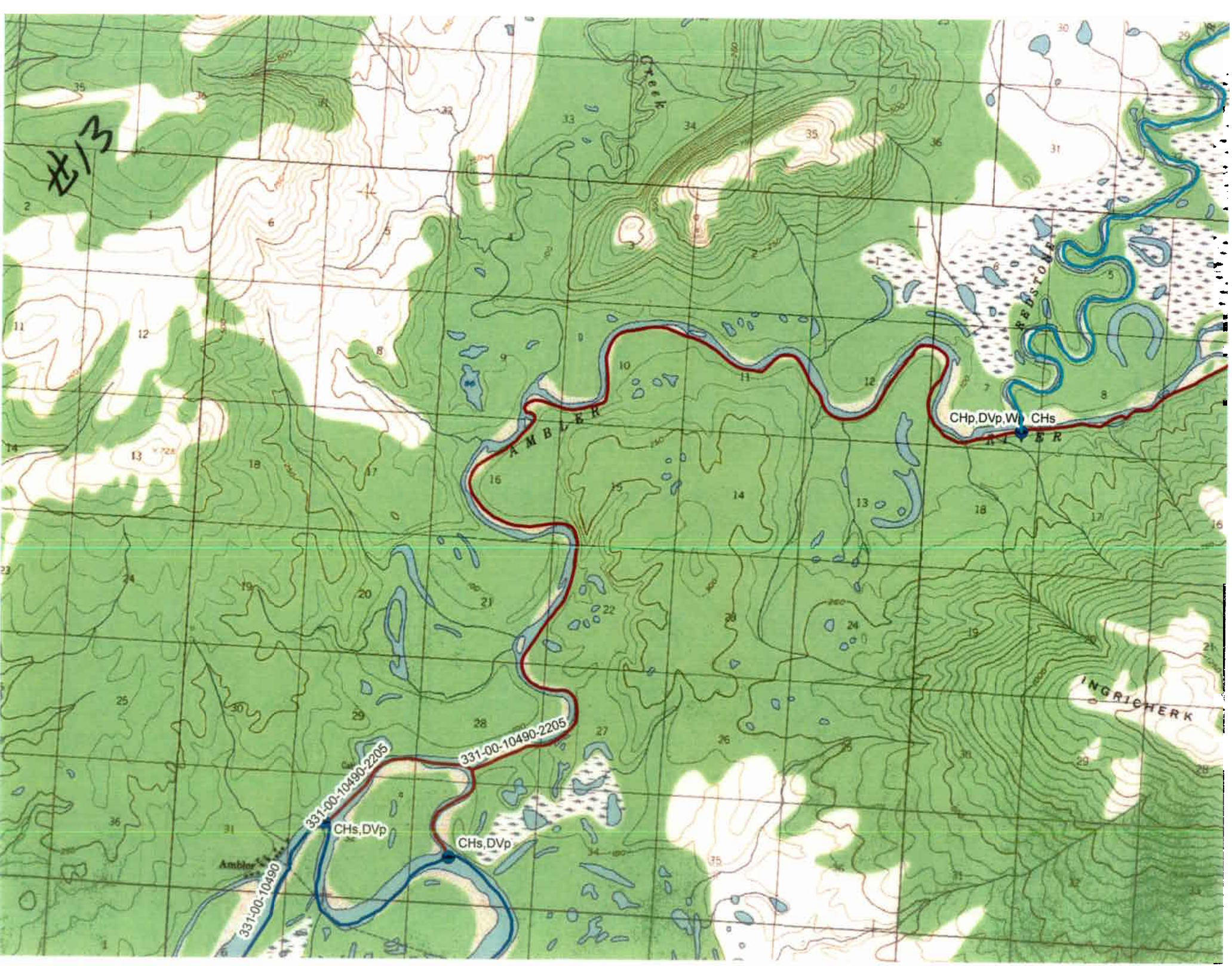
AMBLER
331-00-10490-2205
331-00-10490-2205
331-00-10490
CHs,DVp
CHs,DVp
CHp,DVp,W
CHs
INGRICHERK

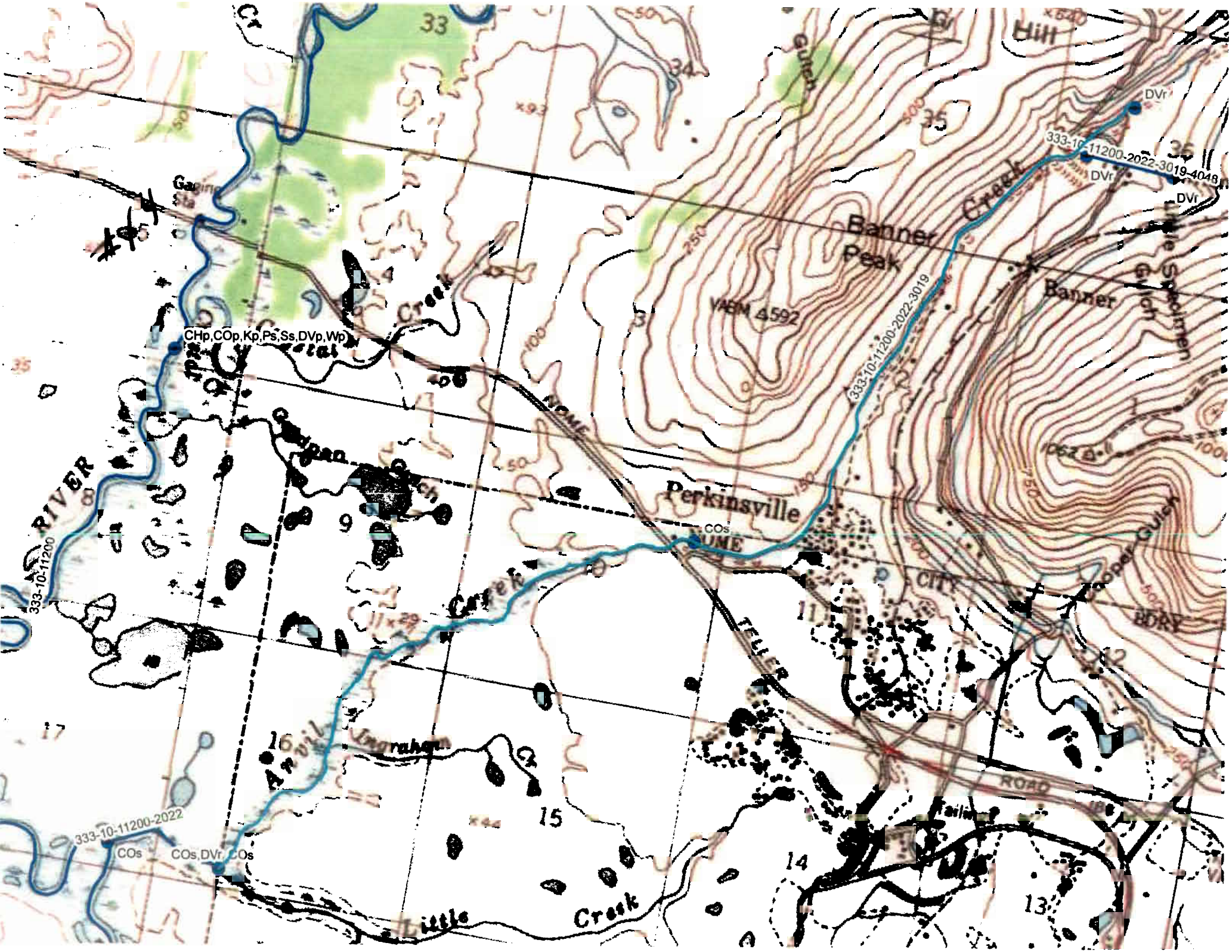

Hill
Gulch
DVr
333-10-11200-2022-3019-4048
DVr
DVr
Banner
Peak
Creek
Banner
Gulch
Little Specimen
VABM 4592
333-10-11200-2022-3019
CHp,COp,Kp,Ps,Ss,DVp,Wp
Creek
NOME
Perkinsville
COs
NOME
CITY
BDRY
Cooper Gulch
TELLER
ROAD
RIVER
333-10-11200
Creek
Anvil
Ingraham
333-10-11200-2022
COs
COs,DVr,COs
Little
Creek

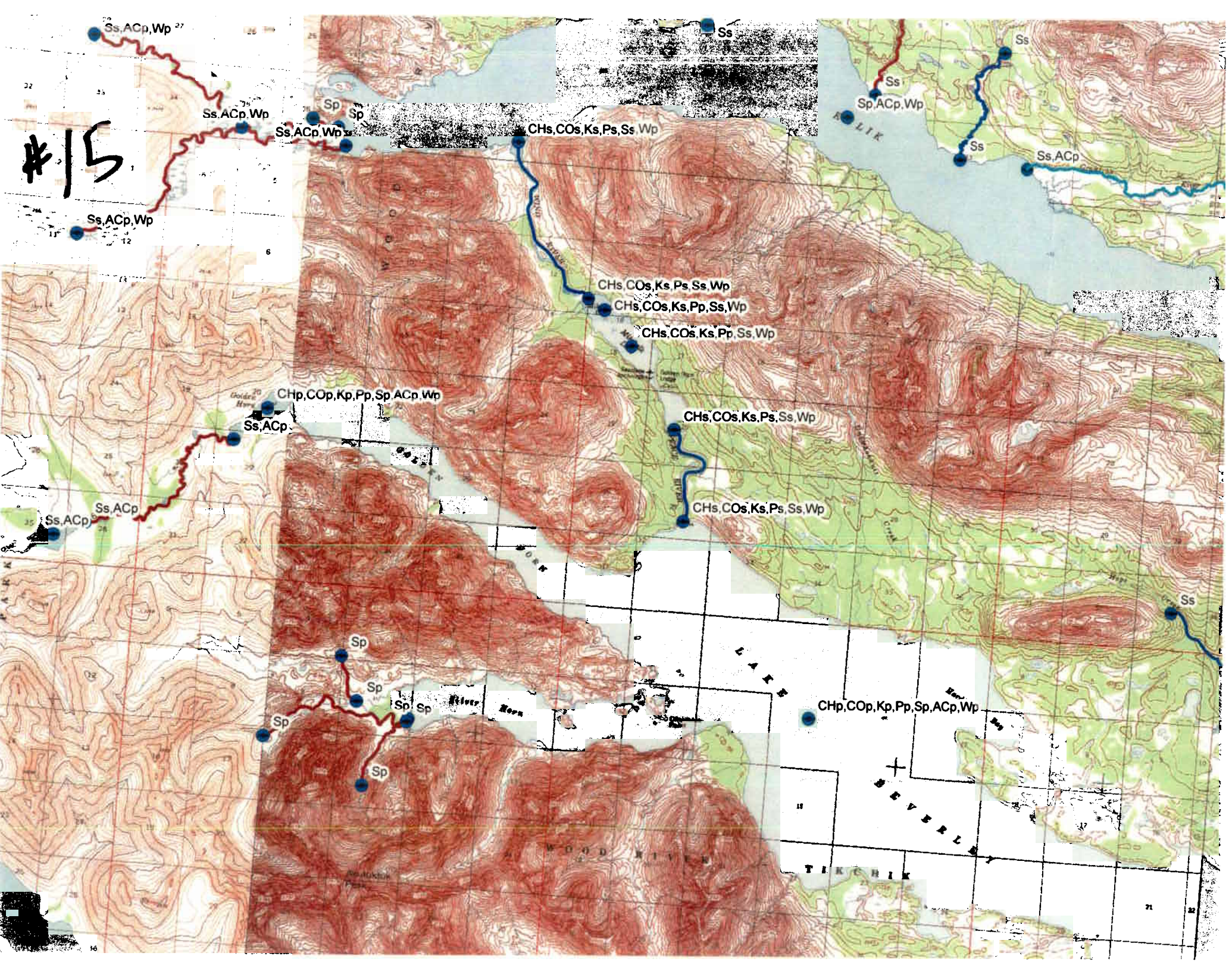
#15
Ss,ACp,Wp
Ss,ACp,Wp
Ss,ACp,Wp
Ss,ACp,Wp
Sp
Sp
Ss
Ss
Ss
Sp,ACp,Wp
Ss
Ss,ACp
CHs,COs,Ks,Ps,Ss,Wp
CHs,COs,Ks,Ps,Ss,Wp
CHs,COs,Ks,Pp,Ss,Wp
CHs,COs,Ks,Pp,Ss,Wp
CHp,COp,Kp,Pp,Sp,ACp,Wp
Ss,ACp
CHs,COs,Ks,Ps,Ss,Wp
CHs,COs,Ks,Ps,Ss,Wp
Ss,ACp
Ss,ACp
Ss
Sp
Sp
Sp
Sp
Sp
Sp
CHp,COp,Kp,Pp,Sp,ACp,Wp
LAKE
BEVERLEY
WOOD RIVER
TIKCHIK

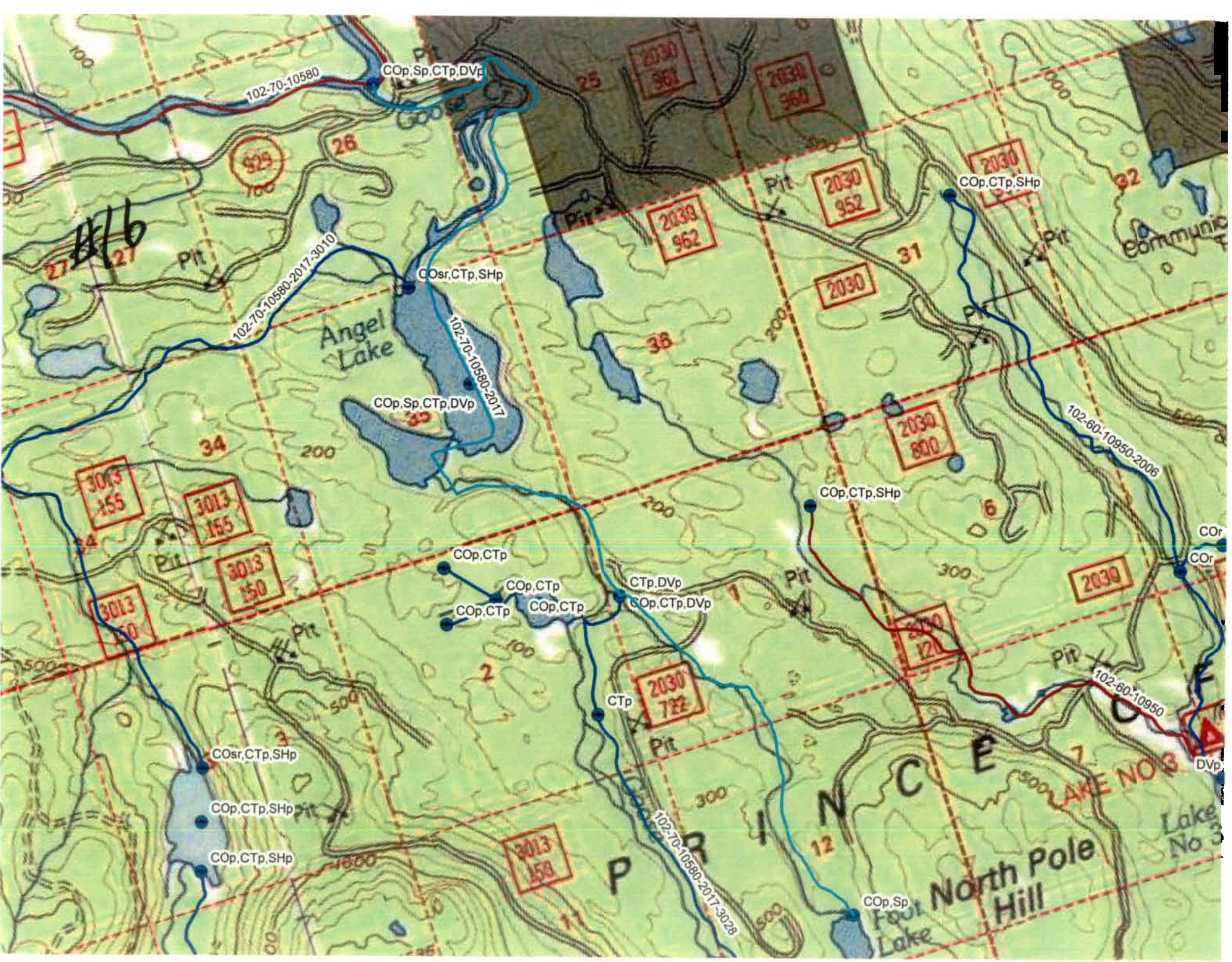

#16
102-70-10580
COp,Sp,CTp,DVp
COsr,CTp,SHp
102-70-10580-2017-3010
Angel Lake
102-70-10580-2017
COp,Sp,CTp,DVp
COp,CTp,SHp
102-60-10950-2006
COp,CTp,SHp
COp,CTp
COp,CTp
COp,CTp
COp,CTp
CTp,DVp
COp,CTp,DVp
CTp
102-60-10950
COsr,CTp,SHp
COp,CTp,SHp
COp,CTp,SHp
102-70-10580-2017-3028
COp,Sp
Fout Lake
North Pole Hill
LAKE NO 3
Lake No 3
DVp
COr
COr
Pit
Communic

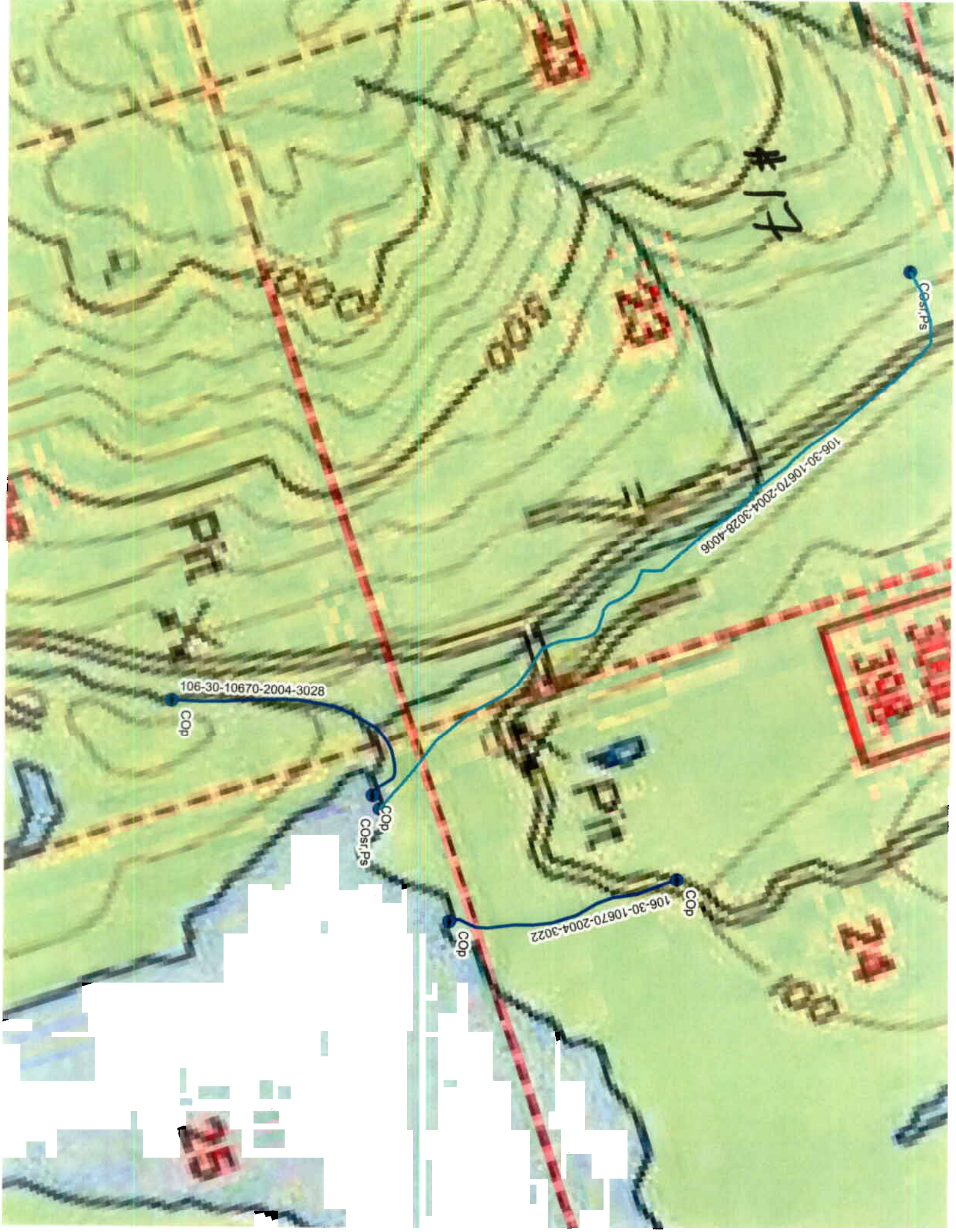
#17
106-30-10670-2004-3028
COp
COp
COsr,Ps
106-30-10670-2004-3028-4006
COsr,Ps
106-30-10670-2004-3022
COp
COp

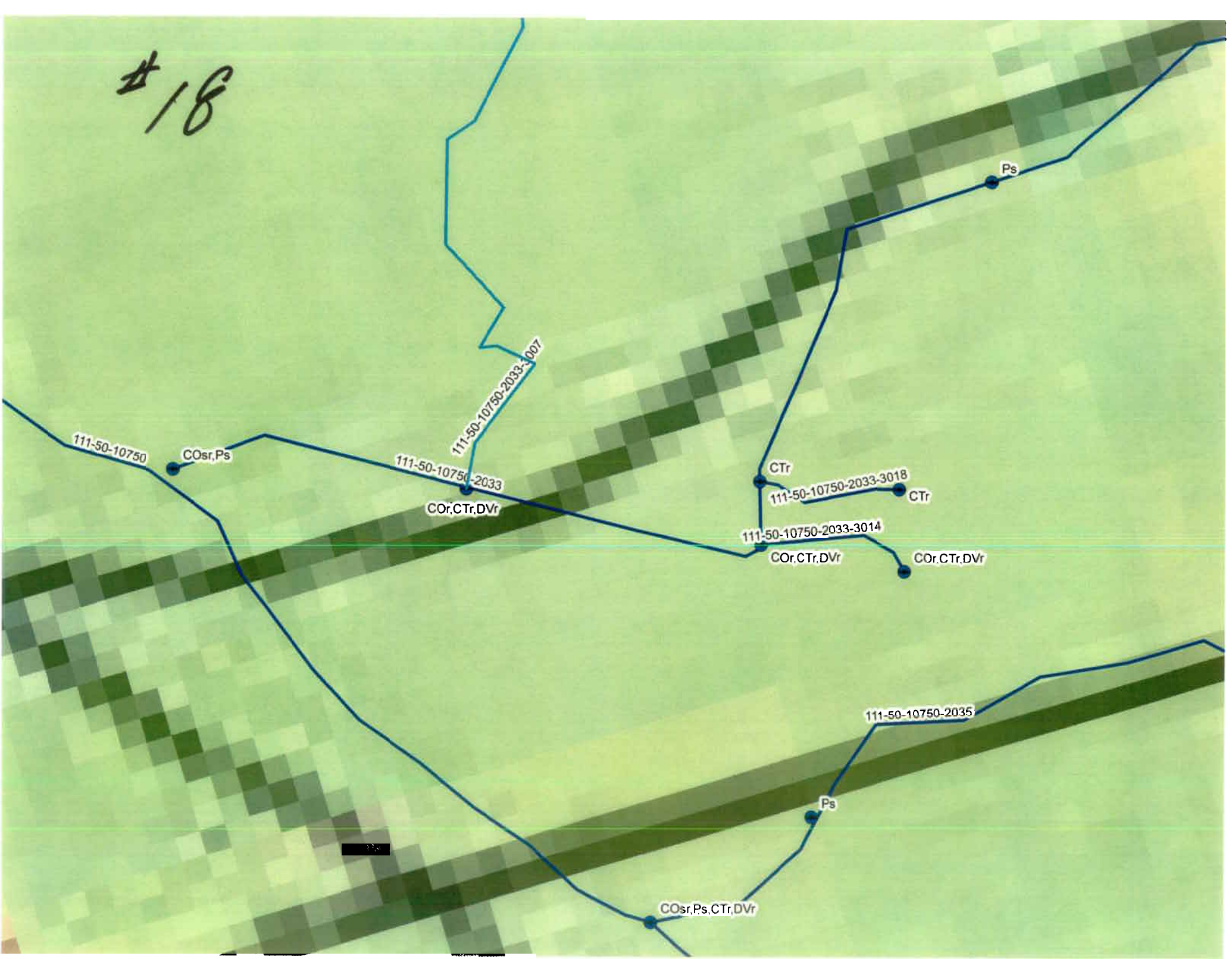
#16
111-50-10750
COsr,Ps
111-50-10750-2033
COr,CTr,DVr
111-50-10750-2033-3007
Ps
CTr
111-50-10750-2033-3018
CTr
111-50-10750-2033-3014
COr,CTr,DVr
COr,CTr,DVr
111-50-10750-2035
Ps
COsr,Ps,CTr,DVr

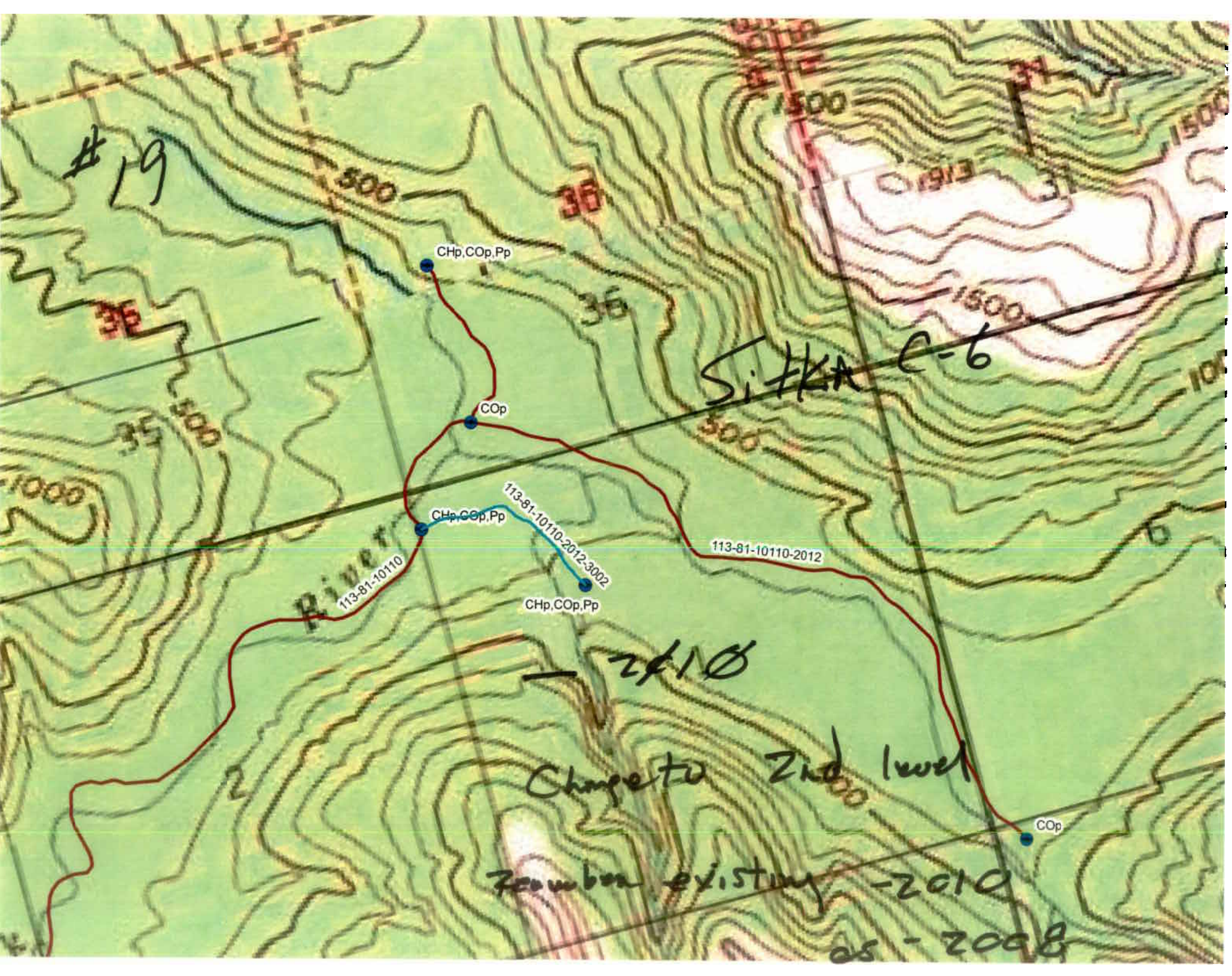
#19
CHp,COp,Pp
COp
CHp,COp,Pp
113-81-10110-2012-3002
113-81-10110-2012
113-81-10110
CHp,COp,Pp
River
Sitka C-6
2010
Change to 2nd level
Remember existing -2010
as -2008
COp
500
36
35
1000
1500
1913
31
6
2

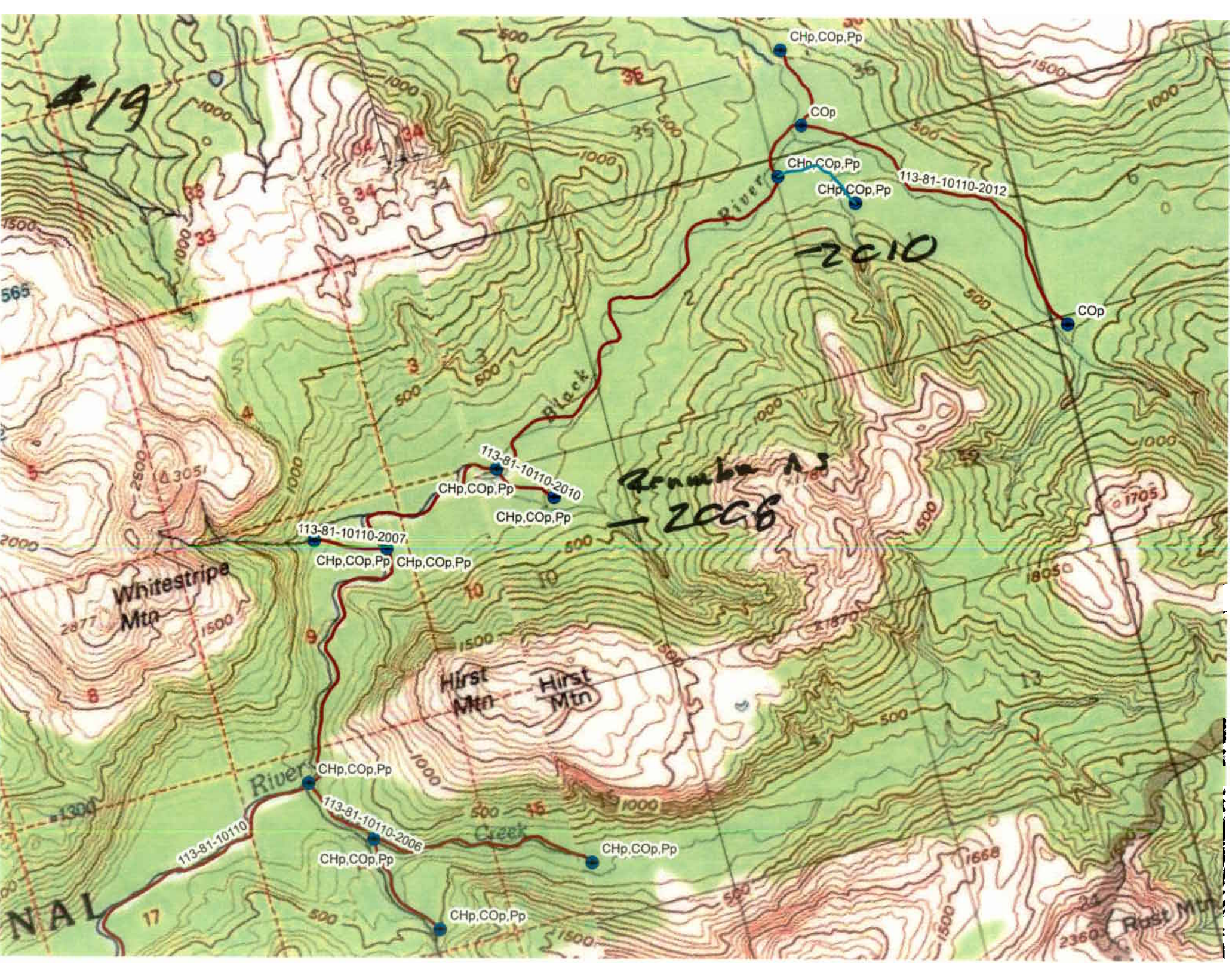
CHp,COp,Pp
COp
CHp,COp,Pp
CHp,COp,Pp
113-81-10110-2012
River
Creek
COp
113-81-10110-2010
CHp,COp,Pp
CHp,COp,Pp
113-81-10110-2007
CHp,COp,Pp
CHp,COp,Pp
Whitestripe Mtn
Hirst Mtn
Hirst Mtn
CHp,COp,Pp
River
113-81-10110-2006
CHp,COp,Pp
CHp,COp,Pp
CHp,COp,Pp
113-81-10110
Creek
Rust Mtn


#20
COsr,DVr
COr,Kr
115-32-10250-2008
COr,CTr,DVr
115-32-10250-2008-3005
COr,CTr,DVr
115-32-10250-2008-3004
COr,Kr
COr,Kr
COsr,DVr
COr,CTr,DVr
COr,CTr,DVr

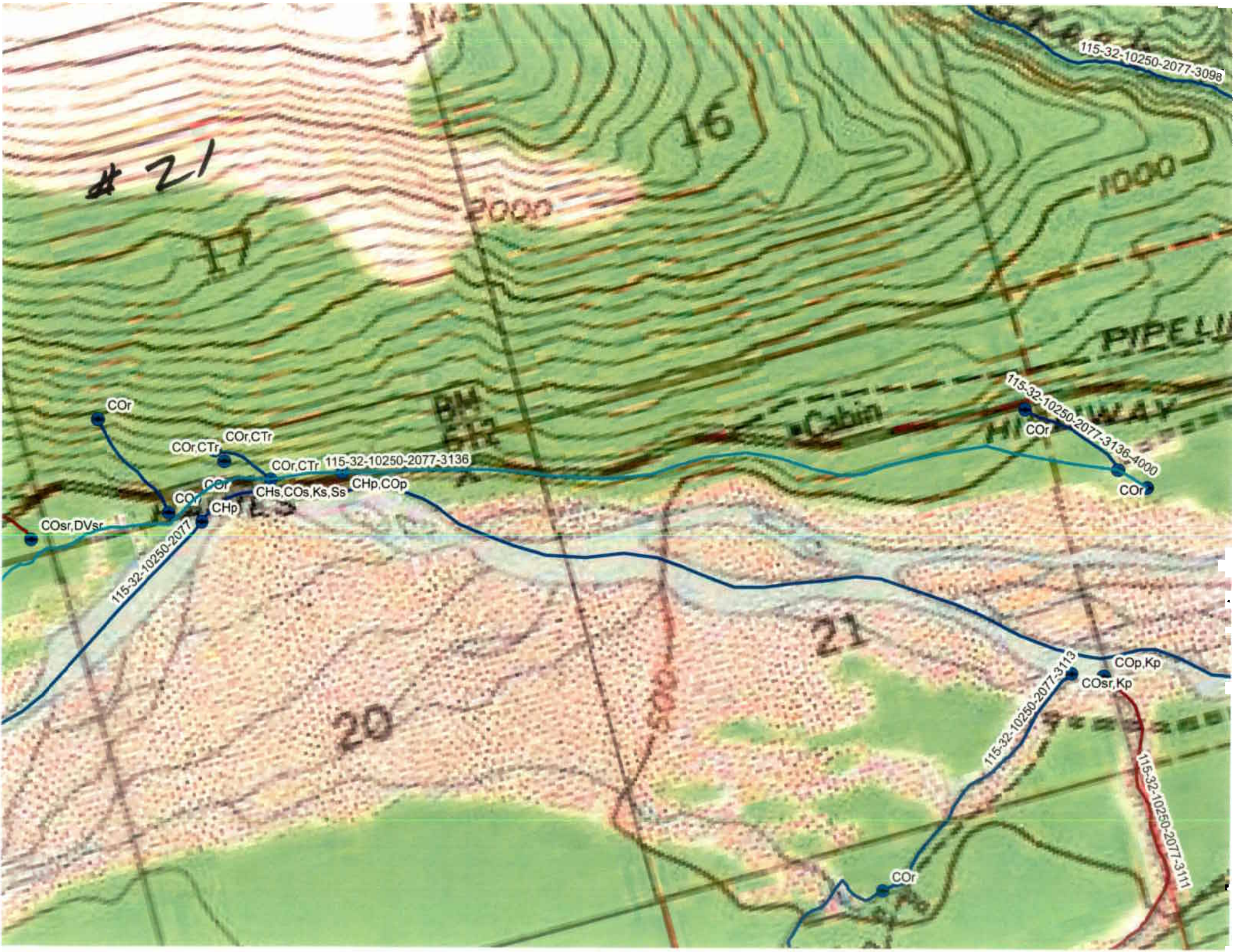

#21
16
17
2000
1000
PIPELI
Cabin
115-32-10250-2077-3098
115-32-10250-2077-3136-4000
COr
COr,CTr
COr,CTr
COr,CTr
115-32-10250-2077-3136
CHp,COp
CHs,COs,Ks,Ss
CHp
COsr,DVsr
115-32-10250-2077
21
20
COp,Kp
COsr,Kp
115-32-10250-2077-3113
115-32-10250-2077-3111

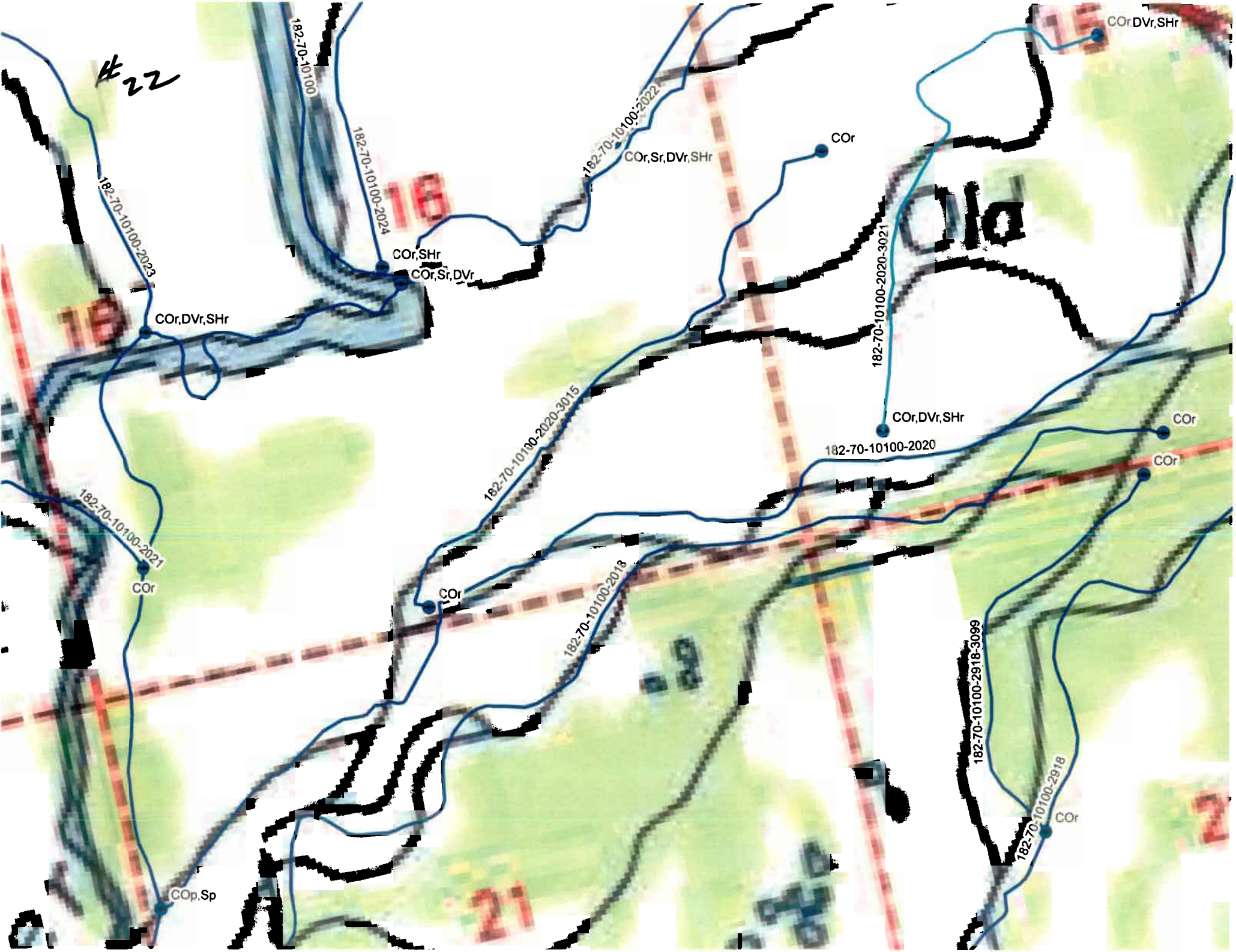
#22
182-70-10100
182-70-10100-2024
182-70-10100-2022
182-70-10100-2023
COr,Sr,DVr,SHr
COr,SHr
COr,Sr,DVr
COr,DVr,SHr
COr,DVr,SHr
182-70-10100-2020-3021
182-70-10100-2020-3015
182-70-10100-2020
COr
COr
COr
182-70-10100-2021
COr
182-70-10100-2018
182-70-10100-2918-3099
182-70-10100-2918
COr
COp,Sp
16
16
16
21

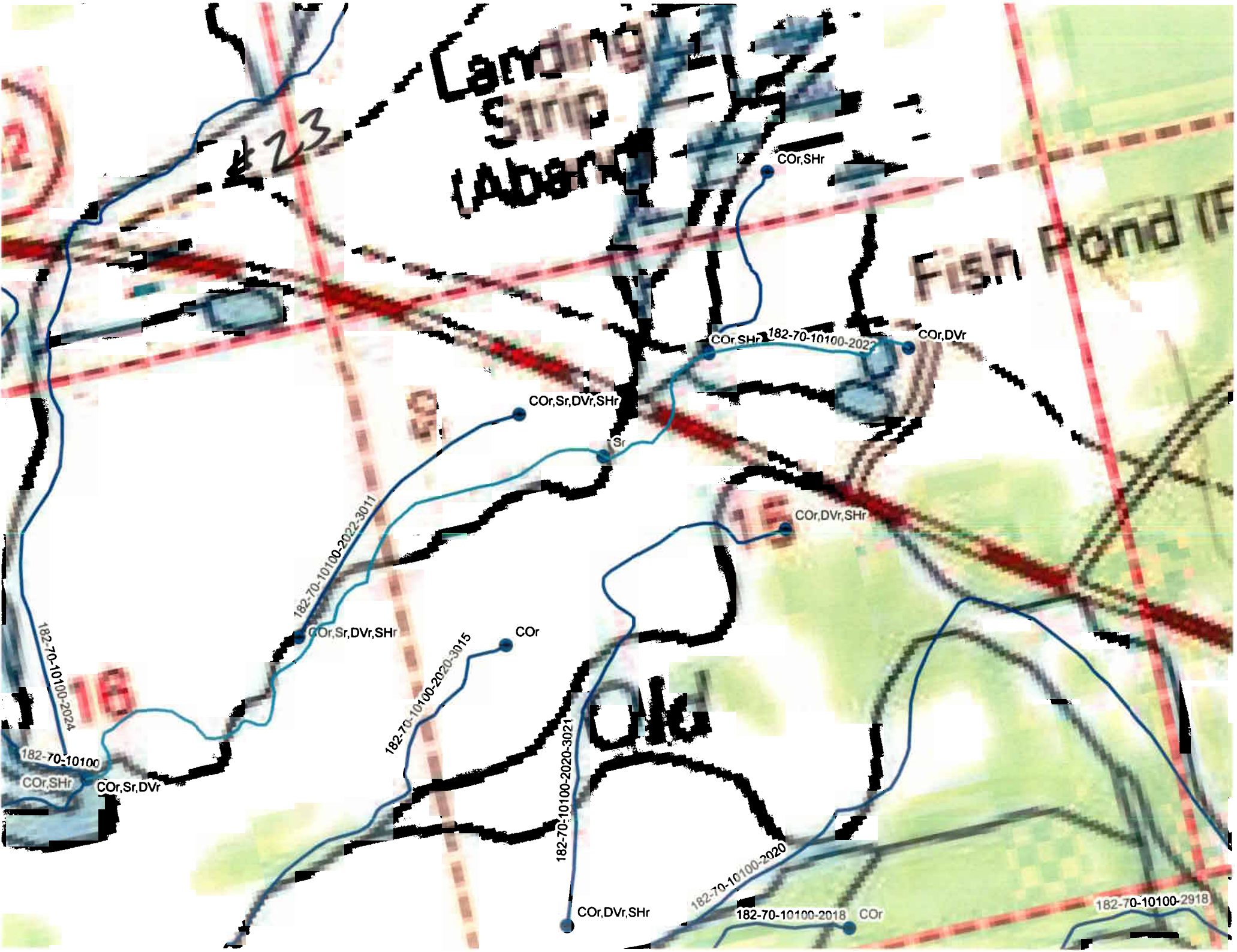

Landing Strip (Aband
#23
Fish Pond (F
COr,SHr
COr,SHr
182-70-10100-2022
COr,DVr
COr,Sr,DVr,SHr
Sr
COr,DVr,SHr
182-70-10100-2022-3011
COr,Sr,DVr,SHr
COr
182-70-10100-2020-3015
182-70-10100-2024
182-70-10100
COr,SHr
COr,Sr,DVr
Old
182-70-10100-2020-3021
182-70-10100-2020
COr,DVr,SHr
182-70-10100-2018
COr
182-70-10100-2918

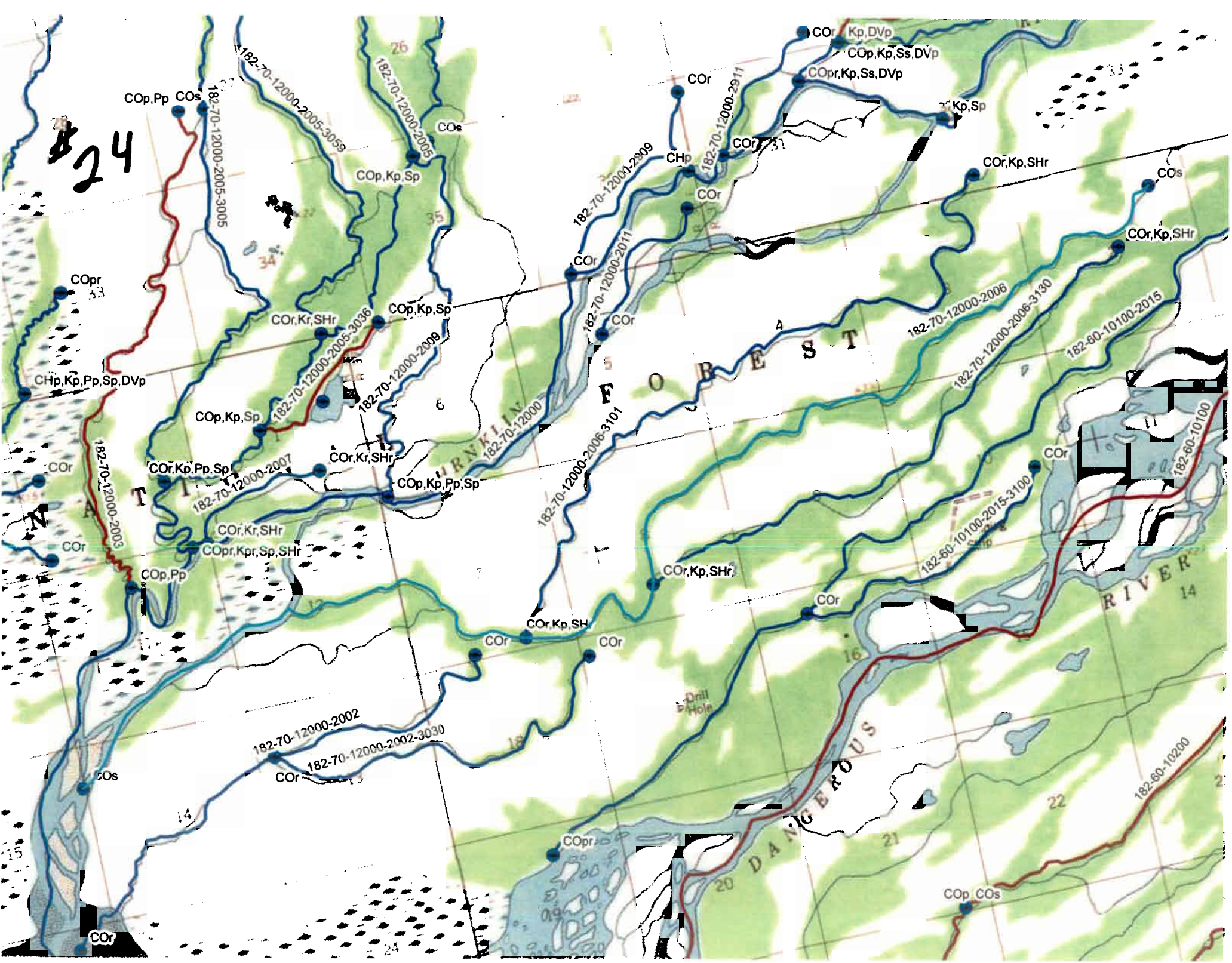
#24
COp,Pp
COs
182-70-12000-2005-3005
182-70-12000-2005-3059
182-70-12000-2005
COs
COp,Kp,Sp
COr
COr,Kp,DVp
COp,Kp,Ss,DVp
COpr,Kp,Ss,DVp
Kp,Sp
182-70-12000-2911
COr
CHp
182-70-12000-2909
COr
COr,Kp,SHr
COs
COr,Kp,SHr
COpr
COr,Kr,SHr
COp,Kp,Sp
182-70-12000-2005-3036
182-70-12000-2009
182-70-12000-2011
COr
CHp,Kp,Pp,Sp,DVp
COp,Kp,Sp
182-70-12000-2006
182-70-12000-2006-3130
182-60-10100-2015
F O R E S T
182-70-12000
182-70-12000-2006-3101
182-70-12000-2007
COr,Kp,Pp,Sp
COr,Kr,SHr
COp,Kp,Pp,Sp
182-70-12000-2003
COr
COr,Kr,SHr
COpr,Kpr,Sp,SHr
COr
COp,Pp
COr,Kp,SHr
COr
182-60-10100-2015-3100
182-60-10100
COr
COr,Kp,SH
COr
COr
Drill Hole
182-70-12000-2002
182-70-12000-2002-3030
COr
COs
COpr
DANGEROUS
RIVER
182-60-10200
COp
COs
COr

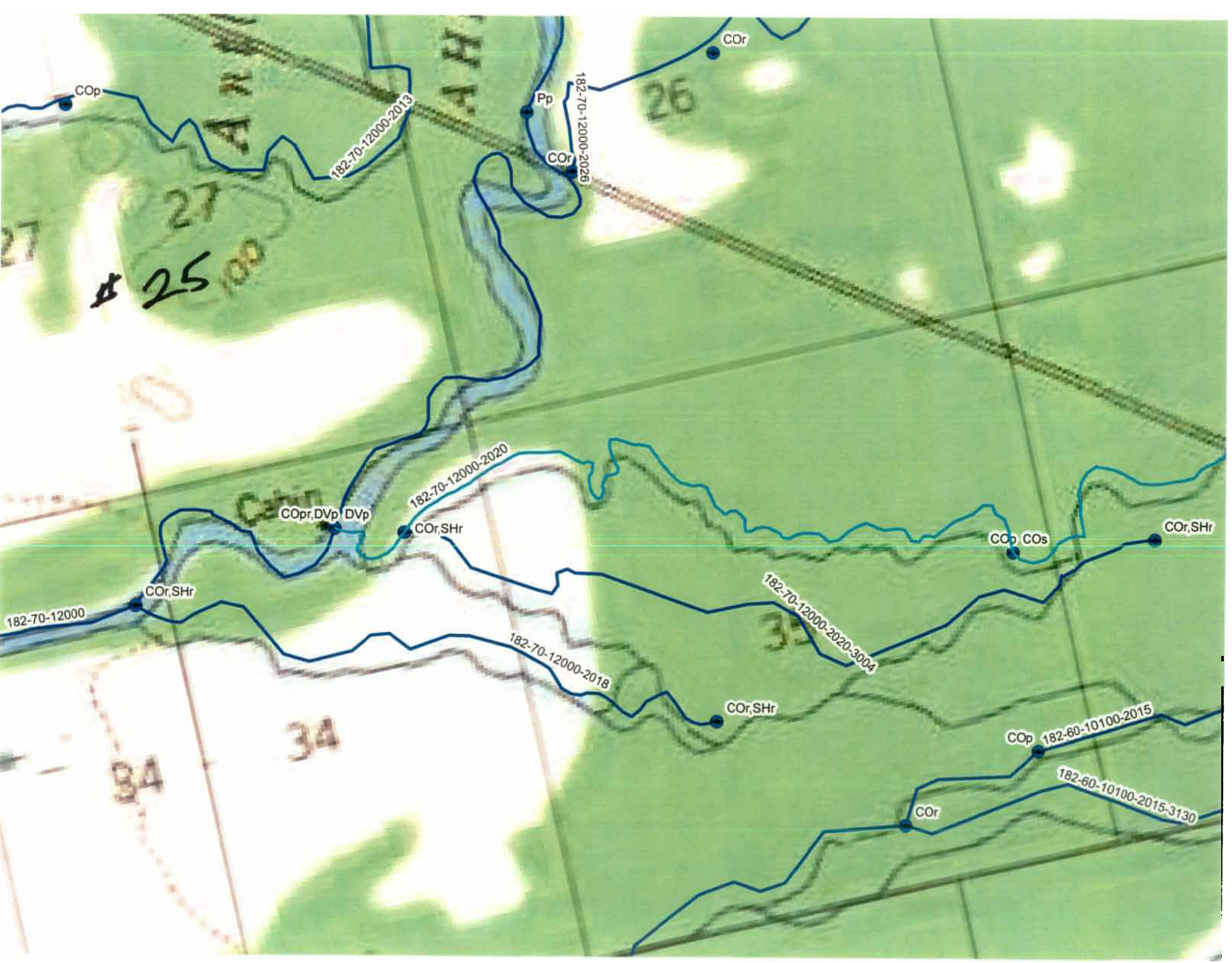

COp
182-70-12000-2013
Pp
182-70-12000-2026
COr
COr
26
27
27
$ 25
Cabin
182-70-12000-2020
COpr,DVp
DVp
COr,SHr
COp
COs
COr,SHr
COr,SHr
182-70-12000
182-70-12000-2020-3004
182-70-12000-2018
COr,SHr
COp
182-60-10100-2015
182-60-10100-2015-3130
COr
34
34

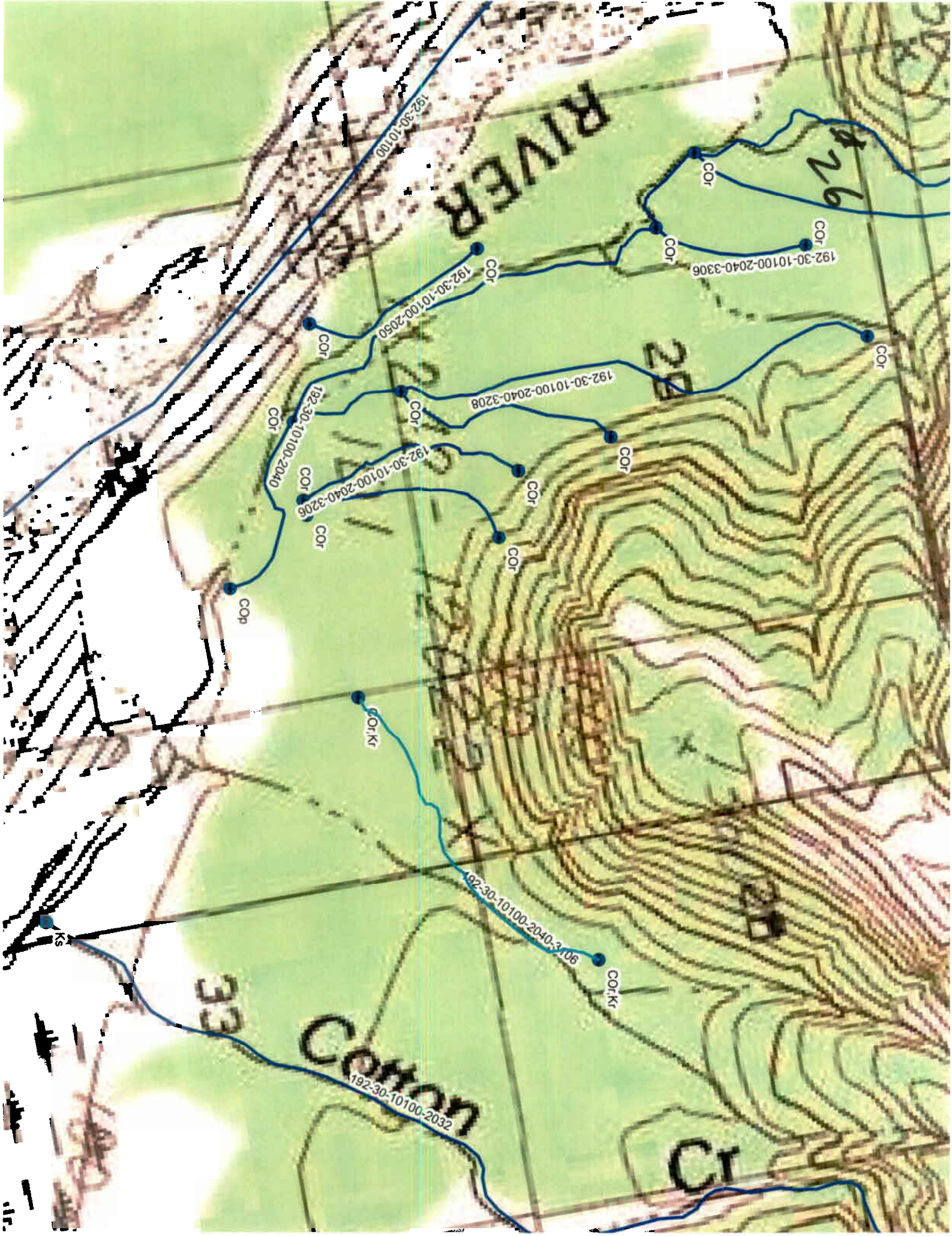
RIVER
Cotton
Cr
33
192-30-10100
192-30-10100-2050
192-30-10100-2040-3306
192-30-10100-2040-3208
192-30-10100-2040
192-30-10100-2040-3206
192-30-10100-2032
COr
COr,Kr
COp
Ks

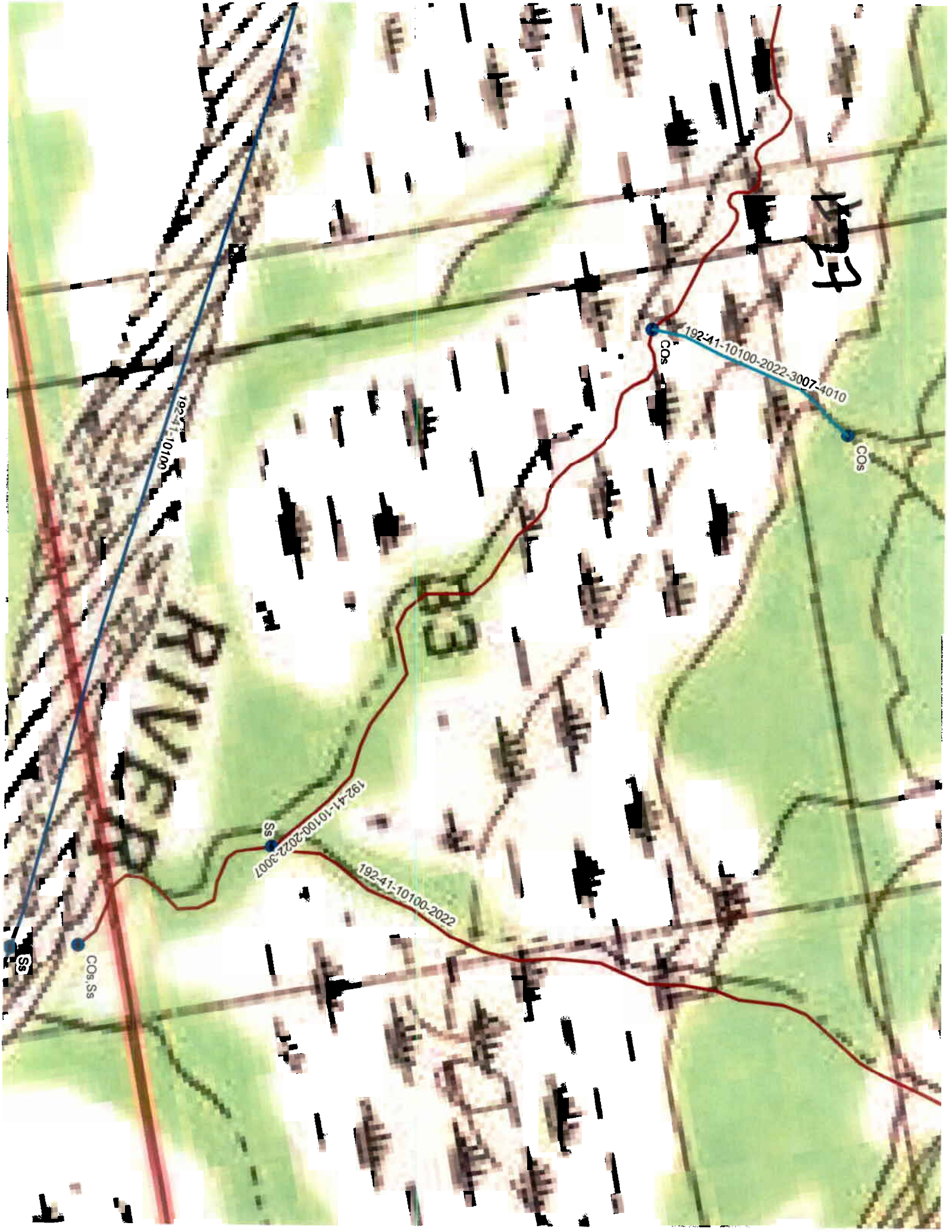
192-41-10100-2022-3007-4010
COs
COs
192-41-10100-2022-3007
Ss
192-41-10100-2022
Ss
COs,Ss