FISH DISTRIBUTION DATABASE CATALOG/ATLAS CORRECTION FORM

CORRECTION TO: ATLAS X CATALOG X

REGION: ARC

MAP: Nontak C-5, D-6

WATERWAY NUMBER: 331-00-10060-0010

DESCRIBE CHANGE(S): Add lake 1 pt to Nontak D-6 and add lake 2 pt to Nontak C-5 for 331-00-10060-0010

CHANGE REQUESTED BY: Johnson 12/28/07 DATE

DRAFTED/DIGITIZED BY: Crawhell 3/18/08 DATE

REVISION CODE: C-8

NOMINATION NUMBER: 08-047

** ATTACH THIS FORM TO EXISTING NOMINATION FORM IN FILE **

(Rev. 05/03)

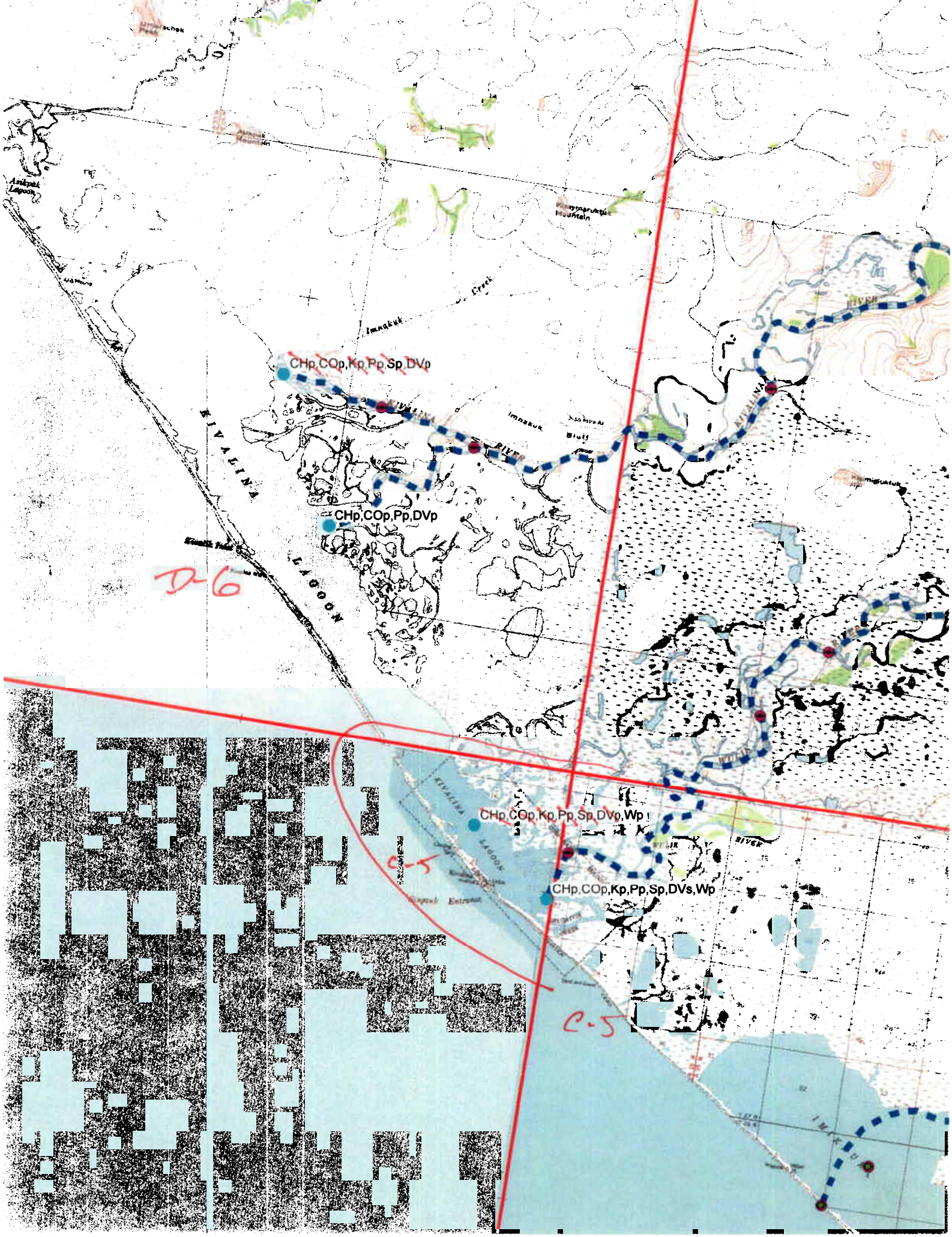
CHp,COp,Kp,Pp,Sp,DVp
CHp,COp,Pp,DVp
CHp,COp,Kp,Pp,Sp,DVp,Wp
CHp,COp,Kp,Pp,Sp,DVs,Wp
KIVALINA
LAGOON
Imnakuk
D-6
C-5
C-5

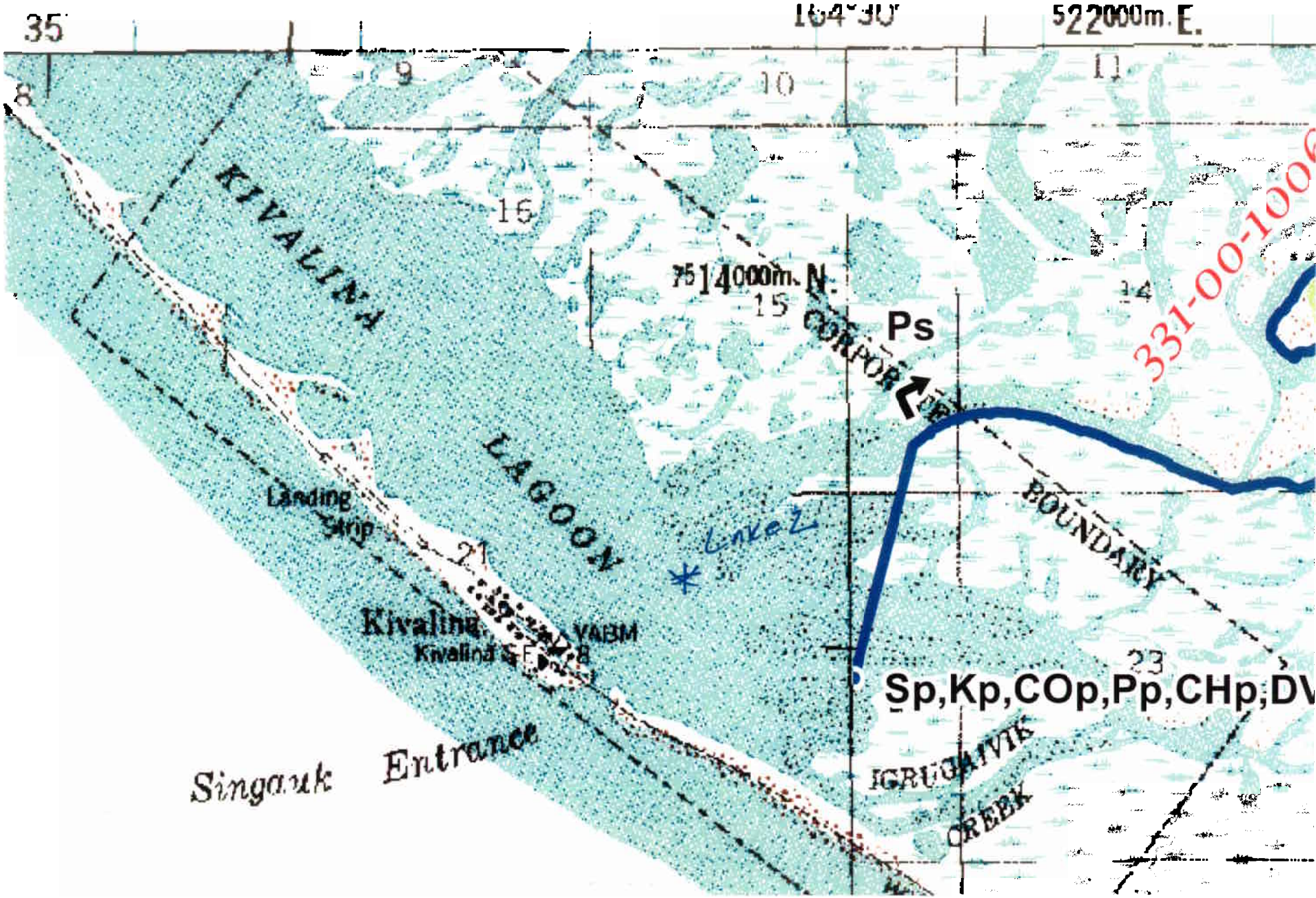
35
164°30'
522000m. E.
7514000m. N.
KIVALINA
LAGOON
Ps
CORPORATE
BOUNDARY
Landing Strip
Kivalina
Kivalina S.F.
VABM
Lake Z
Sp,Kp,COp,Pp,CHp,DV
IGRUGAIVIK
CREEK
Singauk Entrance
331-00-1006

Nantak C-5

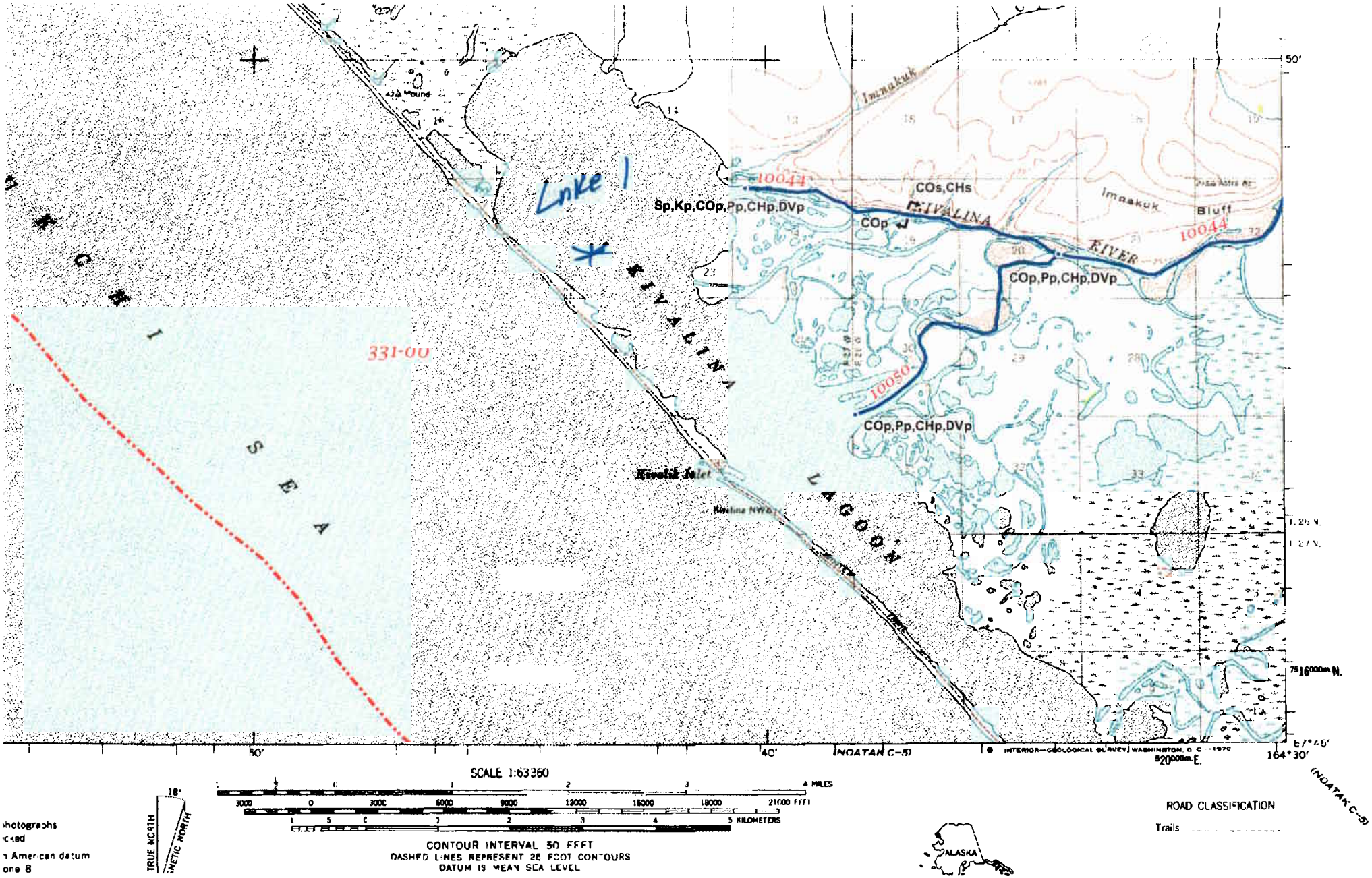

Lake 1
Sp,Kp,COp,Pp,CHp,DVp
COs,CHs
COp
KIVALINA
RIVER
Imnakuk
Bluff
10044
COp,Pp,CHp,DVp
10050
COp,Pp,CHp,DVp
KIVALINA
LAGOON
Kivalik Inlet
Kivalina NWS
331-00
SEA
Imnakuk
50'
40'
(NOATAK C-5)
INTERIOR—GEOLOGICAL SURVEY, WASHINGTON, D. C.—1970
520000m.E.
164°30'
67°45'
7516000m.N.
SCALE 1:63360
4 MILES
21000 FEET
5 KILOMETERS
CONTOUR INTERVAL 50 FEET
DASHED LINES REPRESENT 25 FOOT CONTOURS
DATUM IS MEAN SEA LEVEL
TRUE NORTH
MAGNETIC NORTH
18°
ALASKA
ROAD CLASSIFICATION
Trails

Noatak D-6