JB

FISH DISTRIBUTION DATABASE CATALOG/ATLAS
CORRECTION FORM

CORRECTION TO: Atlas X Catalog X

Region: ARC

Map: BEECHEY POINT B-5, HARRISON BAY B-1

Water Body Number: 330-00-10690-2025 & 10690

Describe Change(s): Change species code for whitefish present from

Wp to BCr (broad whitefish) & LCr (least cisco) for 330-00-10690-2025

Change species code for whitefish present from Wp tp LCp & BCp for 330-00-10690

Change Requested By: J. Johnson 5/22/2007 Date

Drafted/Digitized By: C Buechiel 3/18/08 Date

Revision Code: E-7

Nomination Number: 05-012

ATTACH THIS FORM TO EXISTING NOMINATION FORM

(Rev 05/07)

State of Alaska
Department of Fish and Ga
Nomination for Waters
Important to Anadromous Species

Year of Revision

Approved

92 19	12-17-91
Regional Supervisor	Date
EWW	1/28/92
FI	1/15/92
Drafted	

Name of Waterway Kalubik Creek

AWC# of Waterway 330-00-10690-2085

AWC Volume & Number Arctic Region V

USGS Quad HARRISON BAY B-1 Beechy Point B-5

T11N, R8E, Section 12.

Addition ____ Correction ____
Deletion ____ Change X

Change to ____ Atlas
____ Catalog
X Both

ALASKA DEPT. OF FISH & GAME

DEC 19 1991

REGION II HABITAT DIVISION

Species	Date(s) Observed	Spawning	Rearing	Migration
broad whitefish	6-23-91		X	
least cisco	7-17-91		X	

Comments: Provide any clarifying information, including number of fish observed, location of fish survey data, etc.

On June 23, 1991 I captured a 450mm broad whitefish in a fyke net set in Kalubik Creek near Kuparuk mine site F. On July 17, 1991 a 195mm least cisco was captured in a net set at the same location

Attach a copy of a map showing location of mouth and upper points of each species, specific stream reaches identified for spawning or rearing, locations of barriers, such as falls. Attach a copy of the fish survey data, if available.

Name of Observer (please print) Carl Hemming

Date: 10-1-91 Signature: Carl Hemming

Address: 1300 College Rd
Fairbanks, Alaska 99701

ALASKA DEPT. OF FISH & GAME

NOV 04 1991

REGION II HABITAT DIVISION

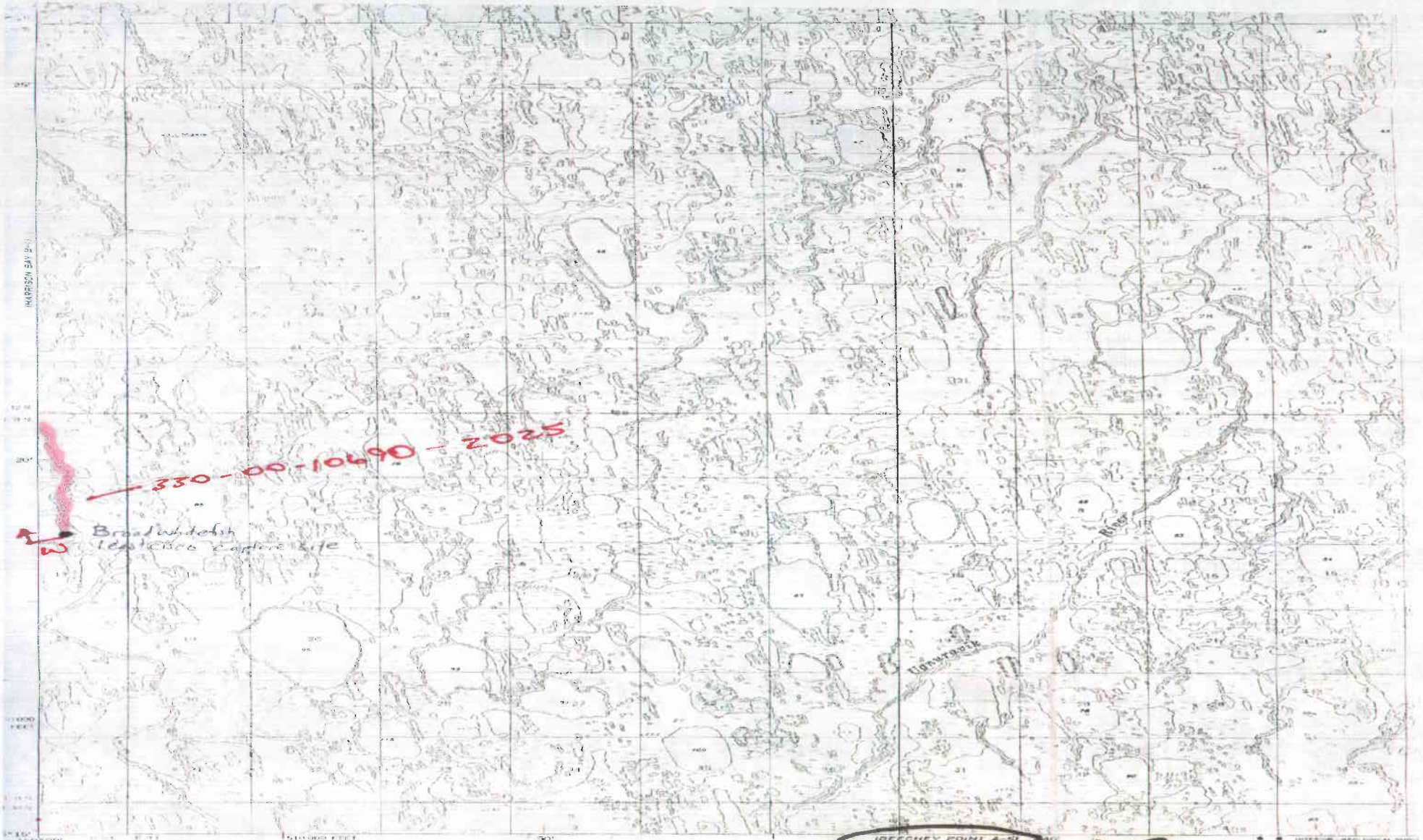

Mapped by the Army Map Service
Edited and published by the Geological Survey
Control by USC&GS and USCE
Topography by photogrammetric methods from aerial photographs taken 1955, field annotated 1955. Map not field checked
Selected hydrographic data compiled from USC&GS Chart 9471 (1956). This information is not intended for navigational purposes
Universal Transverse Mercator projection. 1927 North American datum
10,000-foot grid based on Alaska coordinate system, zone 6
1000-meter Universal Transverse Mercator grid ticks, zone 4, shown in blue
Land lines represent unsurveyed and unmarked locations predetermined by the Bureau of Land Management
Folio U-3, Umiat Meridian
Lake elevations are unchecked

APPROXIMATE MEAN DECLINATION, 1955

(BEECHEY POINT A-5)
SCALE 1:63,360

A-5

CONTOUR INTERVAL 50 FEET
DASHED LINES REPRESENT 25-FOOT CONTOURS
DATUM IS MEAN SEA LEVEL
DEPTH CURVES AND SOUNDINGS IN FEET. DATUM IS MEAN LOWER LOW WATER
SHORELINE SHOWN REPRESENTS THE APPROXIMATE LINE OF MEAN HIGH WATER
THE MEAN RANGE OF TIDE IS APPROXIMATELY 0.5 OF A FOOT

FOR SALE BY U. S. GEOLOGICAL SURVEY
FAIRBANKS, ALASKA 99701, DENVER, COLORADO 80225, OR WASHINGTON, D.C. 20242
A FOLDER DESCRIBING TOPOGRAPHIC MAPS AND SYMBOLS IS AVAILABLE ON REQUEST

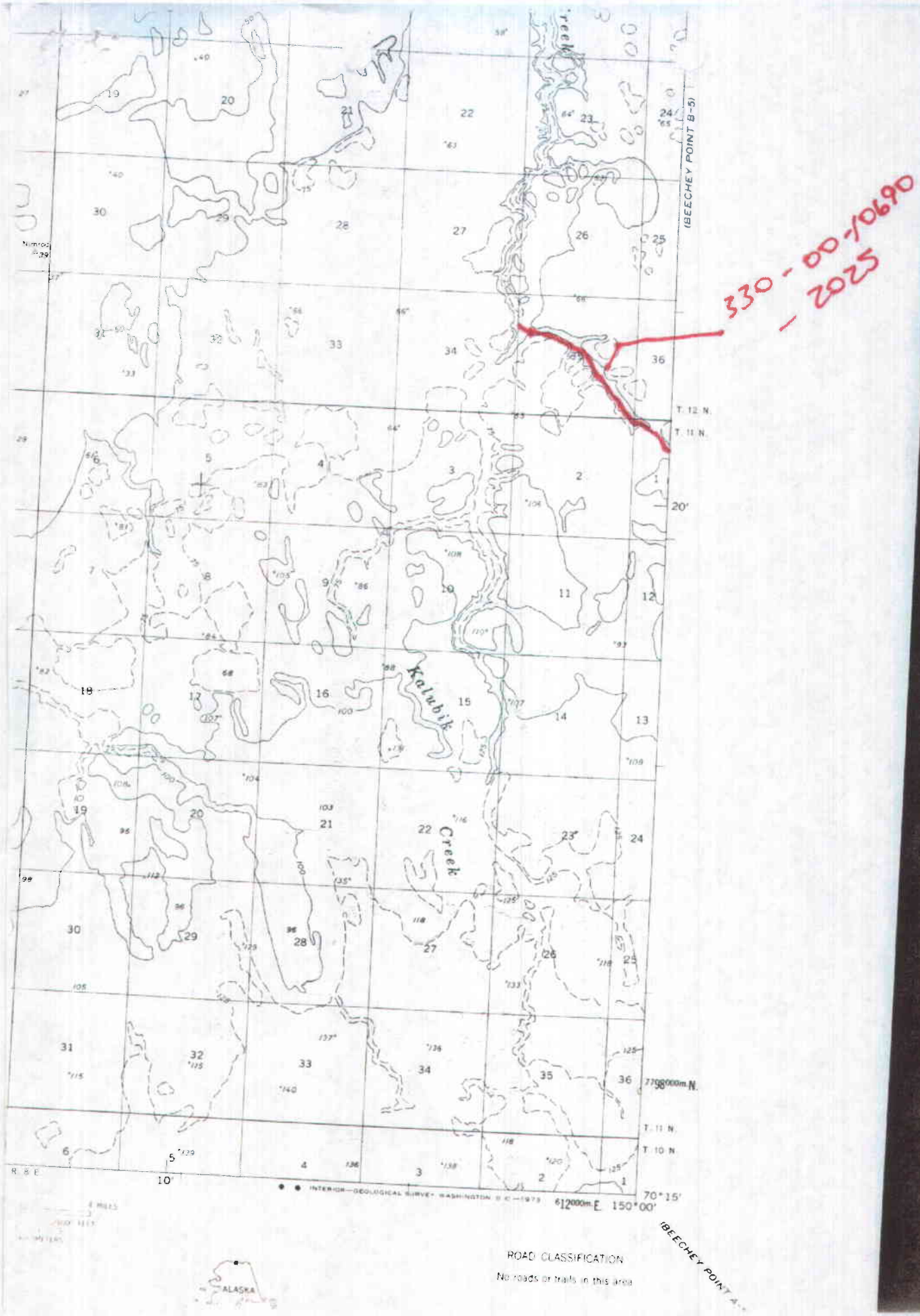
330-00-10690
2025
Kalubik
Creek
(BEECHEY POINT B-5)
T. 12 N.
T. 11 N.
T. 10 N.
R. 8 E.
10'
20'
70°15'
150°00'
7708000m.N.
612000m.E.
INTERIOR—GEOLOGICAL SURVEY, WASHINGTON, D.C.—1973
ROAD CLASSIFICATION
No roads or trails in this area
ALASKA

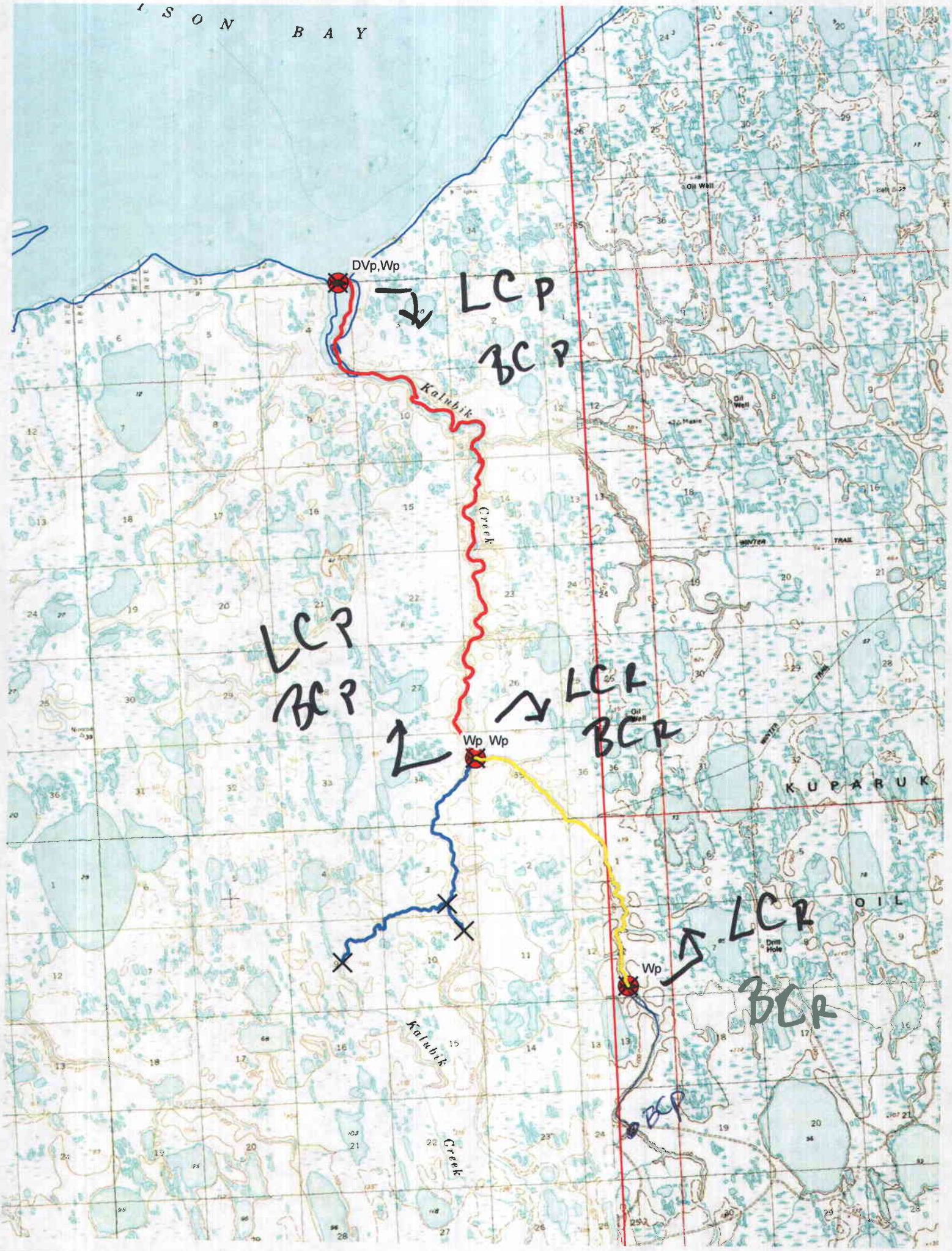
S O N B A Y
DVp,Wp
LCP
BCP
Kalubik
Creek
LCP
BCP
LCP
BCP
Wp Wp
KUPARUK
OIL
LCP
Wp
BCP
Kalubik
Creek
BCP