FISH DISTRIBUTION DATABASE CATALOG/ATLAS CORRECTION FORM

CORRECTION TO: ATLAS X CATALOG _____

REGION: ARC

MAP: 148 Beechey Pt A-2, A-3, B-2, B-3, ~~A-3~~ 143 Sagavanirktok A3, A4, B3, C3, D-3 Phillip Smith Mtns B-4, C-4, D3, D4 131

WATERWAY NUMBER: 330-00-10360

DESCRIBE CHANGE(S): Add auxiliary ARC to Sagavanirktok R. ~~&~~

Fix species at lower & upper - drop DVp. Change DVsr to DVr except on PSM B-4 & C-4

CHANGE REQUESTED BY: JJ 05/26/05 DATE

DRAFTED/DIGITIZED BY: [signature] 5/26/5 DATE

REVISION CODE: C-8

NOMINATION NUMBER: 04-659

** ATTACH THIS FORM TO EXISTING NOMINATION FORM IN FILE **

(Rev. 05/03)

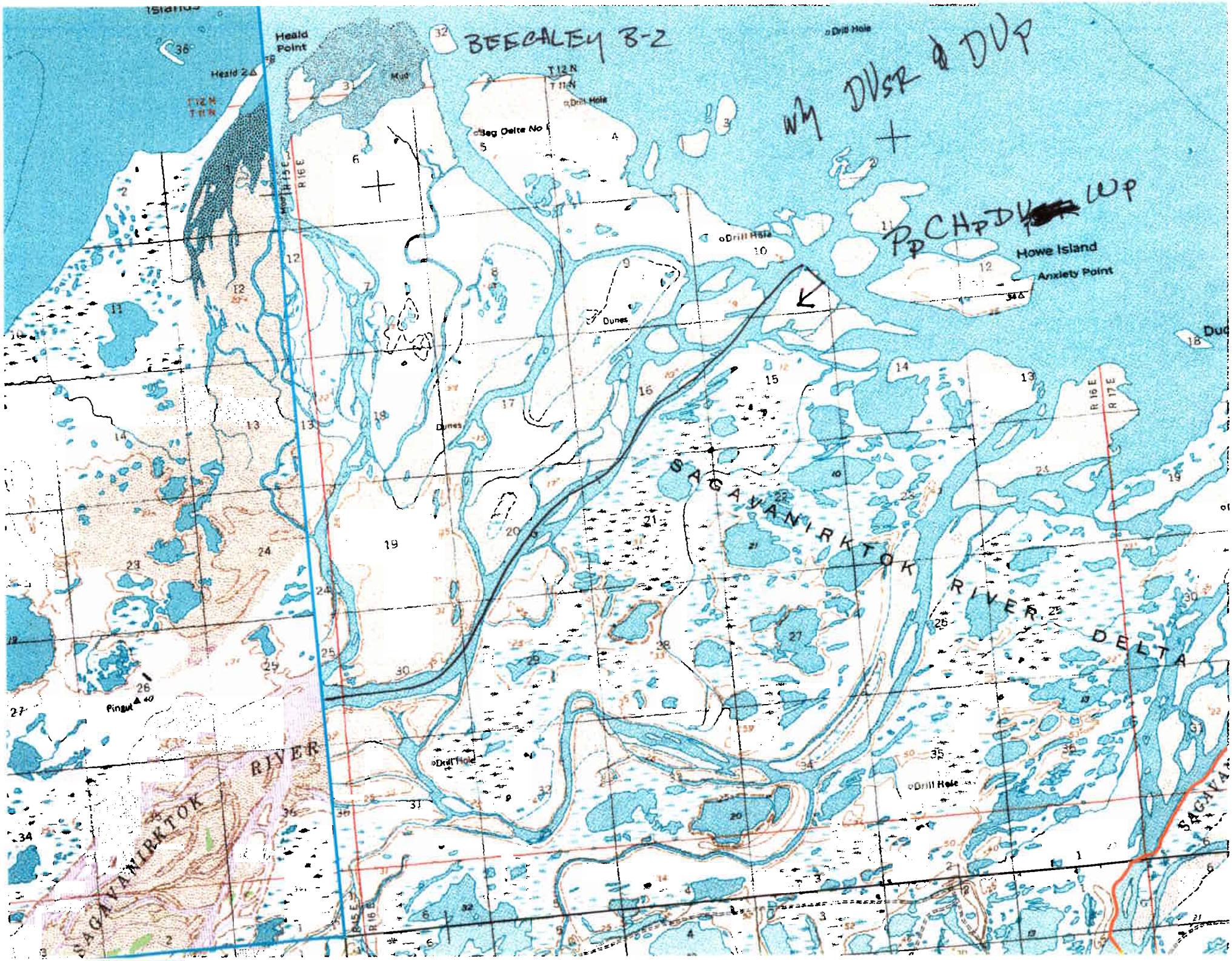
BEECALEY B-2
WM DVSR & DVP
PPCHPDV WP
Heald Point
Heald 2
Drill Hole
Mud
Seg Delta No 1
Howe Island
Anxiety Point
Dunes
SAGAVANIRKTOK RIVER DELTA
SAGAVANIRKTOK RIVER
Pingut
T 12 N
T 11 N
R 15 E
R 16 E
R 17 E

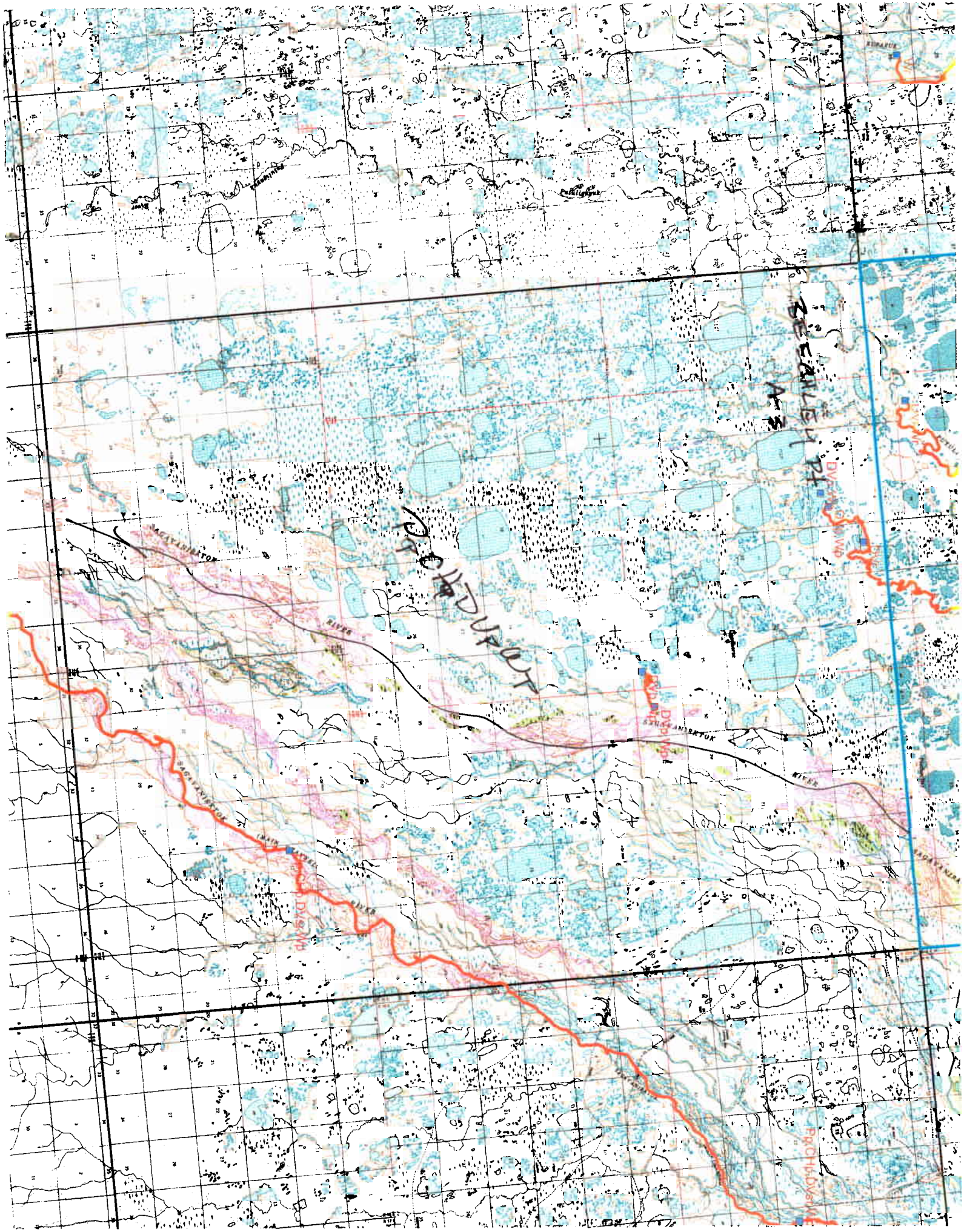
SAGAVANIRKTOK
RIVER
SAGAVANIRKTOK
RIVER
SAGAVANIRKTOK
RIVER

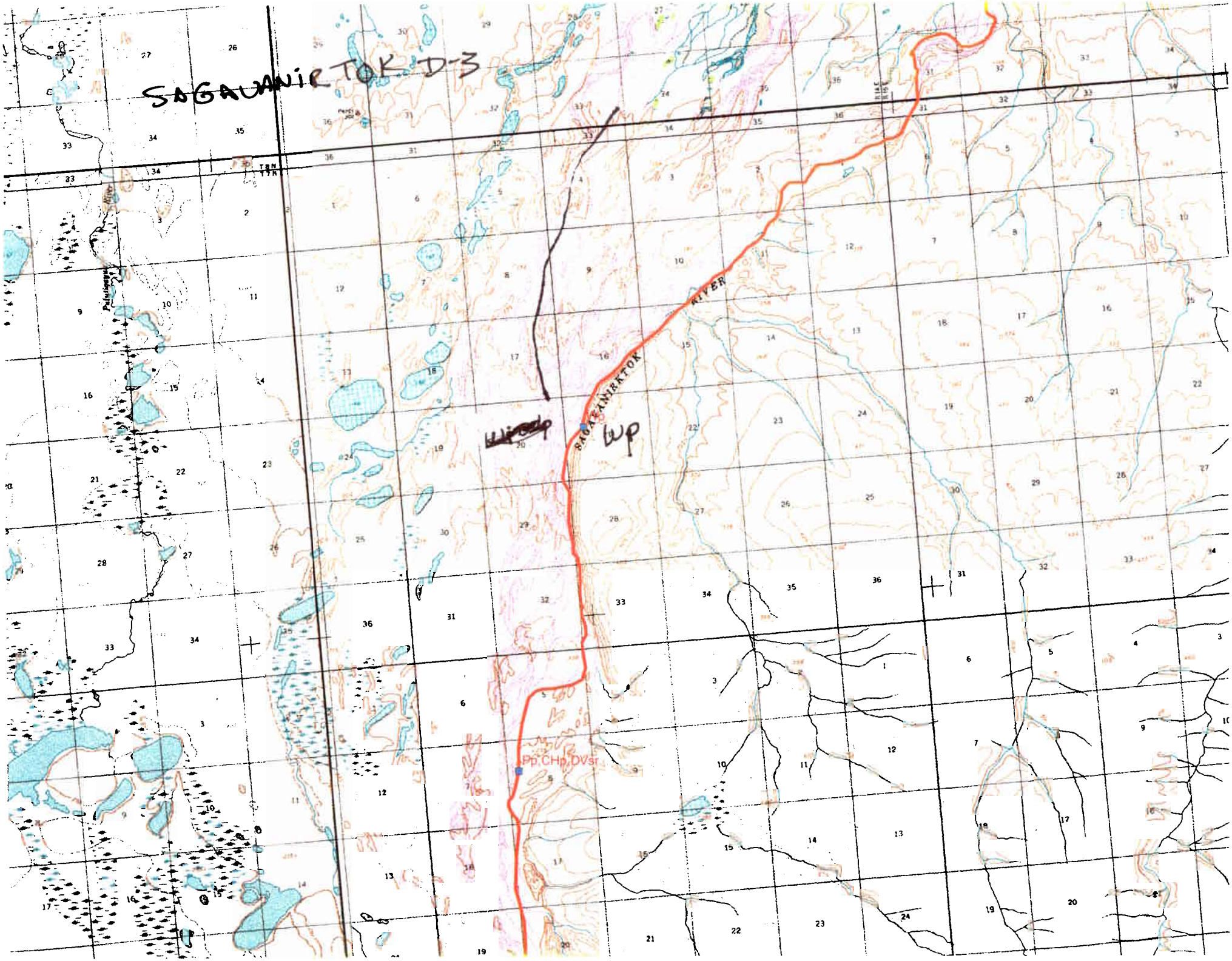
SAGAVANIRTOK D-3
SAGAVANIRKTOK RIVER
Wp
Pp,CHp,DVsr
T8N
T7N
R14E
R15E

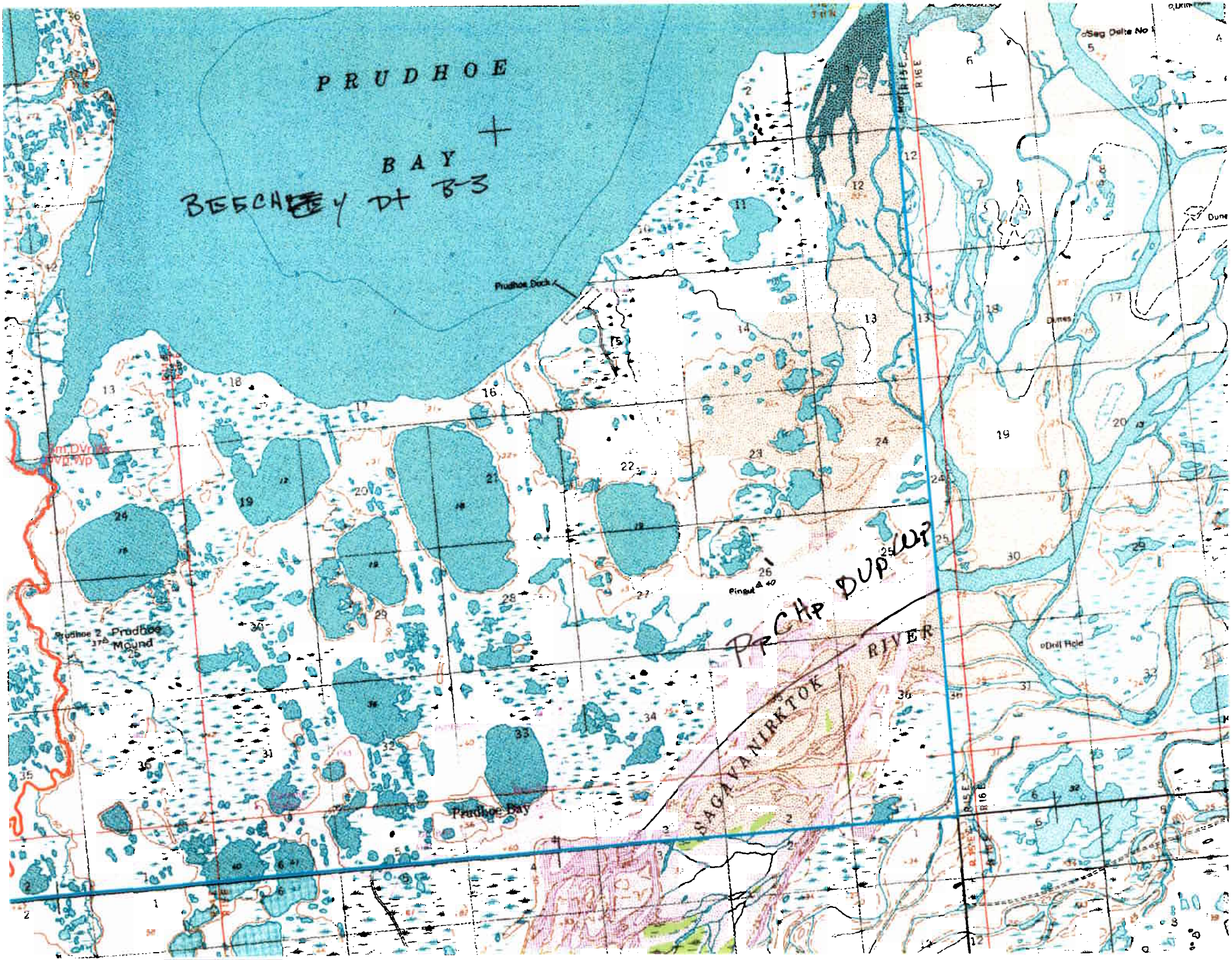
PRUDHOE
BAY
BEECHEY Dt B-3
Prudhoe Dock
Prudhoe 2
Prudhoe Mound
Prudhoe Bay
SAGAVANIRKTOK RIVER
Pingut
Drill Hole
Dunes
Sag Delta No
PrCHp DUPWP

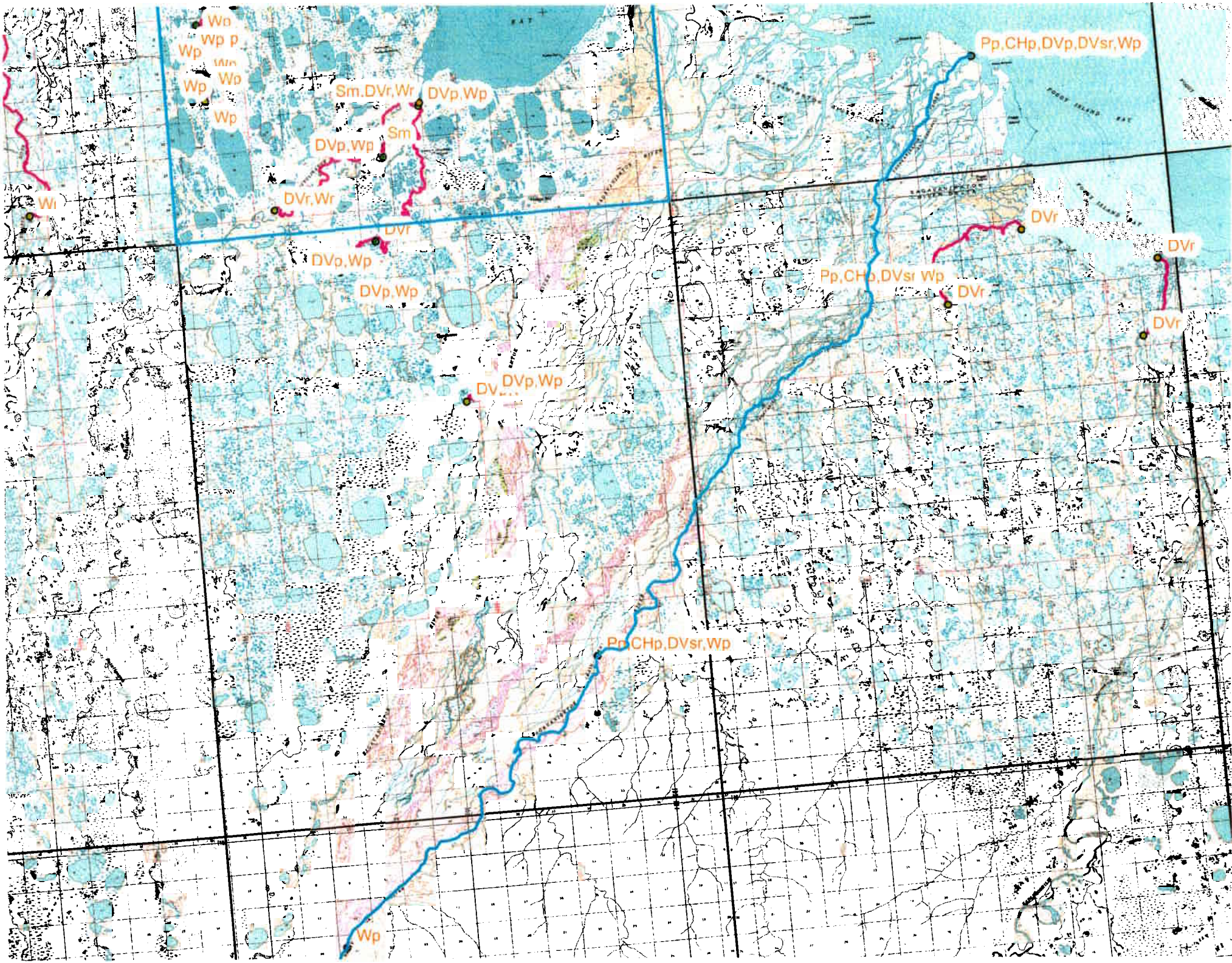
Wp
Wp p
Wp
Wp
Wp
Wp
Sm,DVr,Wr
DVp,Wp
Sm
DVp,Wp
DVr,Wr
DVr
DVp,Wp
DVp,Wp
DVp,Wp
Pp,CHp,DVp,DVsr,Wp
DVr
Pp,CHp,DVsr Wp
DVr
DVr
DVr
Pp,CHp,DVsr,Wp
Wp