State of Alaska
Department of Fish and Game
Division of Sport Fish

Fish Survey
Nomination Form
Fish Distribution Database

Region: Arctic

USGS Quad: Teller C-4, D-4

Fish Distribution Database Number of Waterway: N/A 331-00-10985

Status: N/A

Name of Waterway: Upkuarok Creek

☑ **USGS Name** ☐ **Local Name**

☑ **Addition** ☐ **Deletion** ☐ **Correction** ☐ **Backup Information**

For Office Use

Nomination # 04 389		2-24-05
Revision Year: 2006	**Fisheries Scientist**	**Date** 2/24/05
Revision to: Atlas ____ Catalog ____ Both x	**FDD Project Biologist**	**Date** 12-14-04
Revision Code: A-2	**Drafted**	**Date** 3/21/05

Site Information **Station:** FSS0408A03 **Date Observed:** 8/11/2004 **Legal Desc.:** Sec 8, T. 3 N., R. 39 W., K.R.M.

Stream Parameters:		**Depth (m)**	**Width (m)**	
	OHW	0.6	0.7	**Water Temp. (C):** 6.7
	Wetted	0.3	0.6	**Stream Stage:** Medium
				Dominant Substrate: Cobble

	Latitude:	**Longitude:**	**Datum:**
(Transformed)	65.67070	-166.81186	NAD27
(Original)	65.66994	-166.81474	WGS84

Rosgen Channel Type: G3 *Entrenched "gully" step/pool and low width/depth ratio on moderate gradients.*

Observation Information

Life History: Facultative anadromous population, resident individual
Species\Lifestage: Dolly Varden adult **Samp. ID (# Fish):** A (1) **Barriers:** Unknown

Life History: Facultative anadromous population, unknown individual life history
Species\Lifestage: Dolly Varden juvenile/adult **Samp. ID (# Fish):** A (17) **Barriers:** Unknown

Key to Samp. ID

Samp. ID: A **Method:** Portable Electrofisher **Electrofisher Time(s):** 317 **Efficiency:** Fair

Add new stream w/ DVPR

Additional Comments: This nomination documents observations of Dolly Varden in Upkuarok Creek, an Ikpek Lagoon and Arctic Ocean drainage. The FDD/AWD does not currently specify Dolly Varden in Upkuarok Creek, but does in adjacent Ikpek Lagoon drainages.

Name of Observer: Michael Wiedmer Phone: (907) 267-2292 Date Printed: 11/12/2004

Signature:

Address: Alaska Department of Fish and Game, Division of Sport Fish
333 Raspberry Road
Anchorage, AK 99518-1599

This certifies that in my best professional judgment and belief the above information is evidence that this waterbody should be included in or deleted from the Fish Distribution Database.

Signature of Area Biologist: _____ **Date:** _____

Printed from: I:\HR_Projs\Fish_Surveys\FSS04\Database\FishSurv_FSS04_PG.MDB **Location:** ADF&G, Division of Sport Fish, Anchorage

FSS0408A0301.JPG

FSS0408A0302.JPG

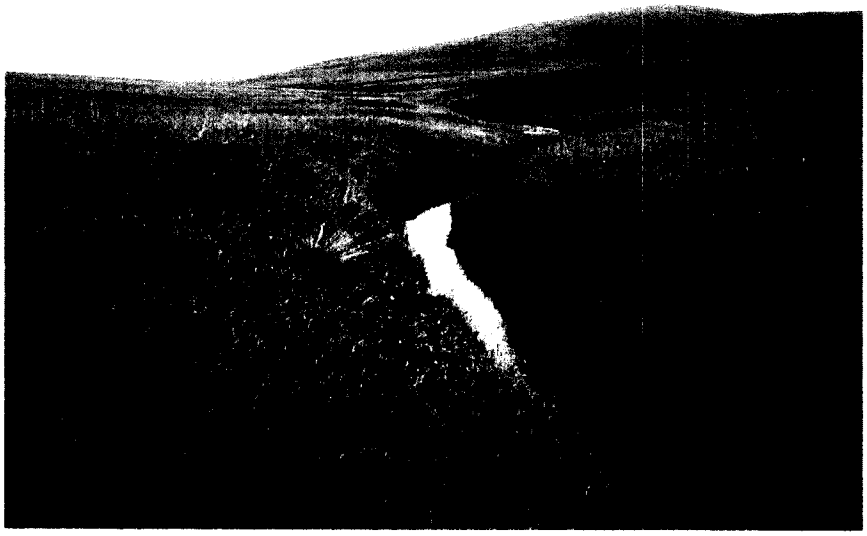

FSS0408A0303.JPG

FSS0408A0304.JPG



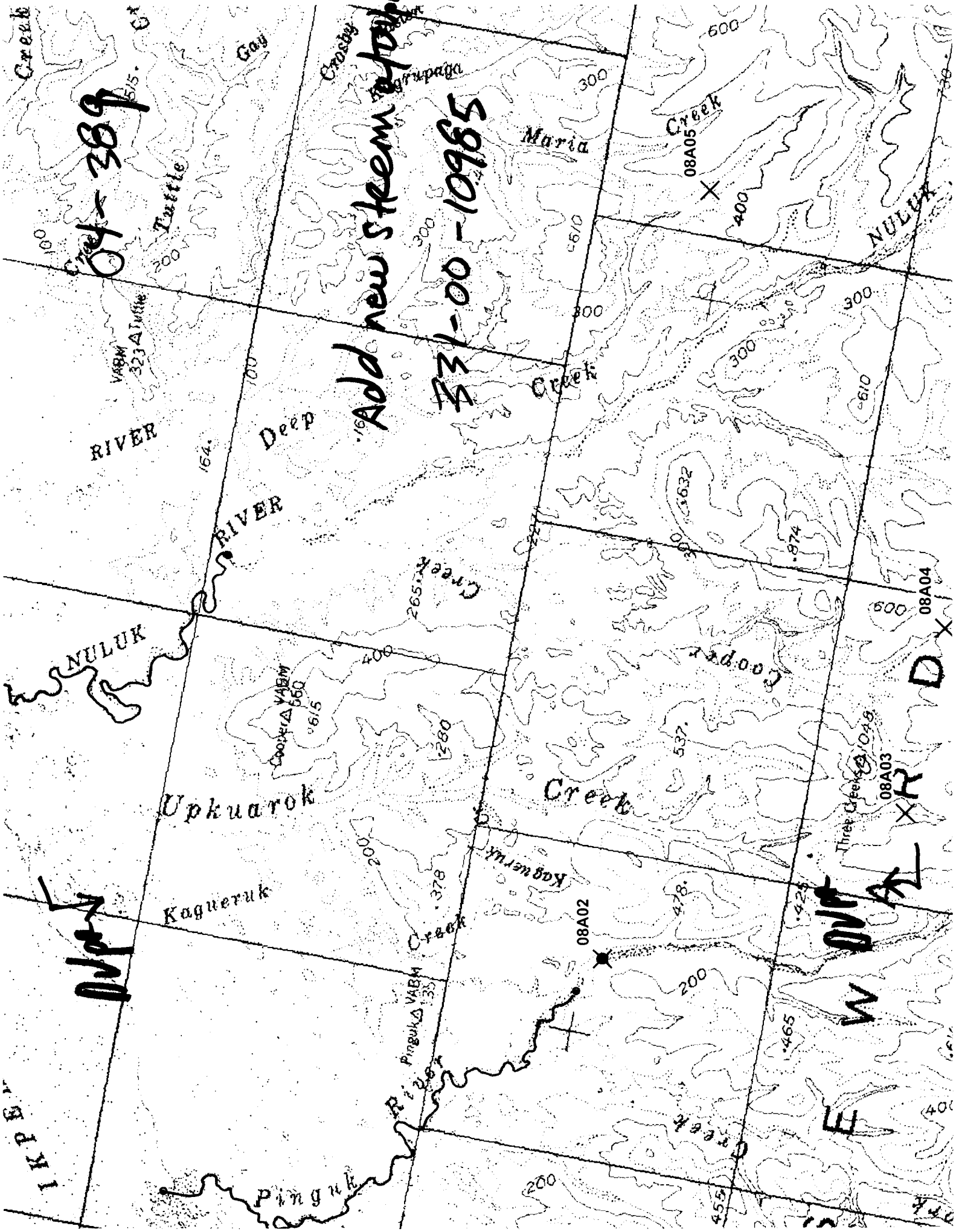
04-389
Add new steem at
331-00-10965
Creek
Gay
Crosby
Kagrupaga
Maria
Creek
08A05
Tuttle
NULUK
VABM
323 Tuttle
RIVER
Deep
Creek
RIVER
Creek
NULUK
Cooper
VABM
Upkuarok
Creek
Kagueruk
Kagueruk
Creek
08A02
Pinguk
VABM
Pinguk
River
Creek
08A04
08A03
Three Creeks
IKPE
E W OVA
D
R
A
L
OVA