State of Alaska
Department of Fish and Game
Division of Sport Fish

Fish Survey
Nomination Form
Fish Distribution Database

Region: Arctic

USGS Quad: Teller C-3, B-3

Fish Distribution Database Number of Waterway: N/A 332-00-10230-2250

Status: N/A

Name of Waterway: Arctic Creek

☑ **USGS Name** ☐ **Local Name**

☑ **Addition** ☐ **Deletion** ☐ **Correction** ☐ **Backup Information**

For Office Use

Nomination #	04 359		2-24-05
Revision Year:	2006	**Fisheries Scientist**	2/24/05 **Date**
Revision to:	**Atlas** ____ **Catalog** ____ **Both** x	**FDD Project Biologist**	12-14-04 **Date**
Revision Code:	B-6	**Drafted**	3/18/05 **Date**

Site Information **Station:** FSS0404A04 **Date Observed:** 8/7/2004 **Legal Desc.:** Sec 21, T. 2 N., R. 37 W., K.R.M.

Stream Parameters:		**Depth (m)**	**Width (m)**	**Water Temp. (C):** 9
	OHW	2.1	53.0	**Stream Stage:** Medium
	Wetted	0.1	3.5	**Dominant Substrate:** Gravel

	Latitude:	**Longitude:**	**Datum:**
(Transformed)	65.55894	-166.37952	NAD27
(Original)	65.55819	-166.38239	WGS84

Rosgen Channel Type: D4 *Braided channel with longitudinal and transverse bars. Very wide channel with eroding banks.*

Station Comments: Planar to blocky substrate. Low willow scrub principally in floodplain. Extensive spread of Boykinia richardsonii

Observation Information

Life History: Facultative anadromous population, unknown individual life history
Species\Lifestage: Dolly Varden juvenile/adult **Samp. ID (# Fish):** A (2) **Barriers:** Unknown

Life History: Resident
Species\Lifestage: Arctic grayling juvenile **Samp. ID (# Fish):** A (4) **Barriers:** Unknown

Key to Samp. ID

Samp. ID: A **Method:** Portable Electrofisher **Electrofisher Time(s):** 328 **Efficiency:** Fair

Extend stream u/ DVPR

Additional Comments: This nomination extends the documented distribution of Dolly Varden up Arctic Creek (332-00-10230-2250).

Name of Observer: Michael Wiedmer Phone: (907) 267-2292 Date Printed: 11/10/2004

Signature: Michael

Address: Alaska Department of Fish and Game, Division of Sport Fish
333 Raspberry Road
Anchorage, AK 99518-1599

This certifies that in my best professional judgment and belief the above information is evidence that this waterbody should be included in or deleted from the Fish Distribution Database.

Signature of Area Biologist: _____ **Date:** _____

FSS0404A0401.JPG



FSS0404A0402.JPG

FSS0404A0403.JPG



FSS0404A0404.JPG

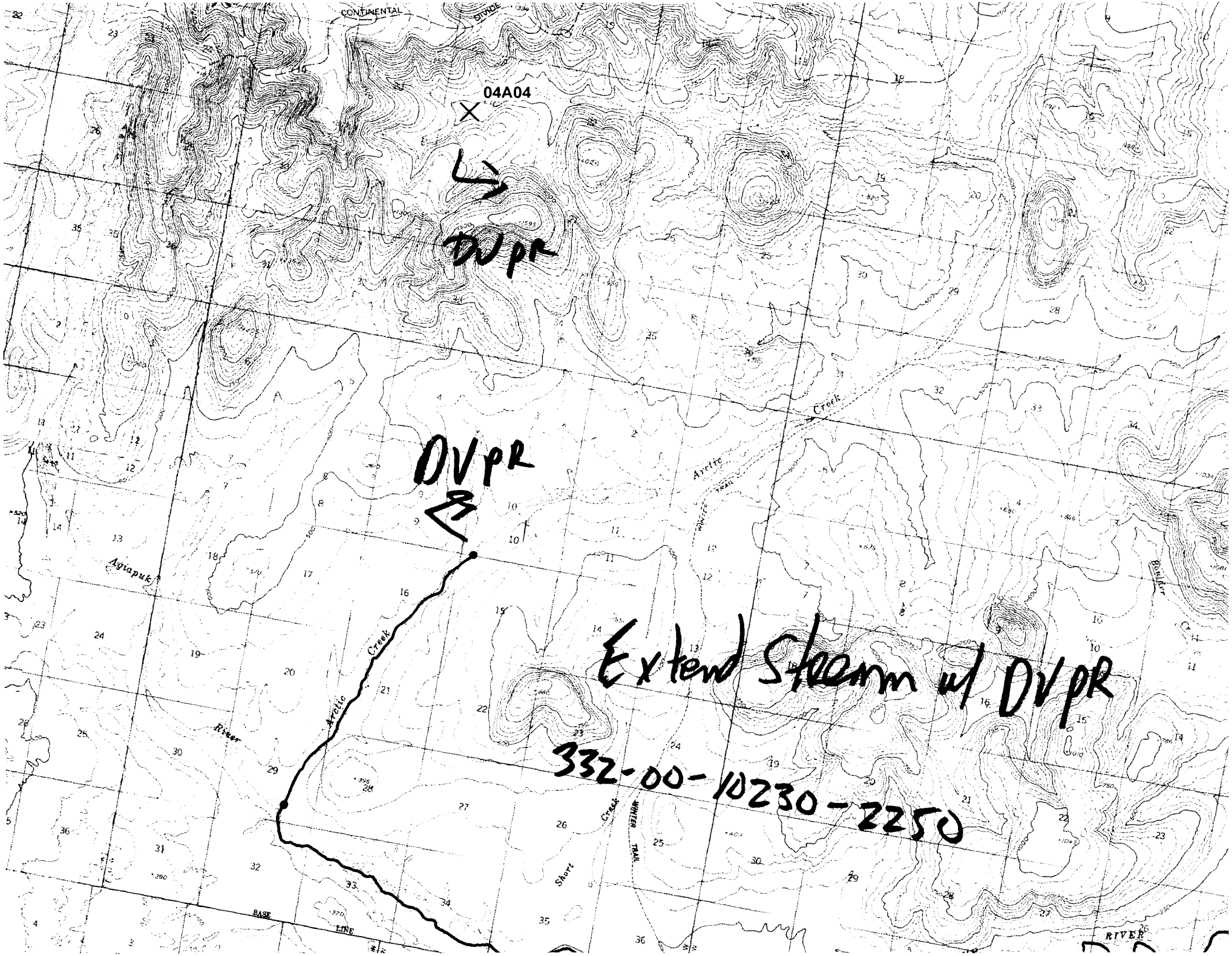
CONTINENTAL DIVIDE
04A04
DVPR
DVPR
Extend Stream w/ DVPR
332-00-10230-2250
Agiapuk
River
Arctic Creek
Short Creek
WINTER TRAIL
Arctic Creek
Boulder
BASE LINE
RIVER