State of Alaska
Department of Fish and Game
Division of Sport Fish

Fish Survey
Nomination Form
Fish Distribution Database

Teller A2, A3

Region: Arctic

USGS Quad: Nome D-2, D3

Fish Distribution Database Number of Waterway: N/A 332-00-10300

Status: N/A

Name of Waterway: Canyon Creek

☑ **USGS Name** ☐ **Local Name**

☑ **Addition** ☐ **Deletion** ☐ **Correction** ☐ **Backup Information**

For Office Use

Nomination # 04 357		
Revision Year: 2006	**Fisheries Scientist**	2/24/05 **Date**
Revision to: Atlas ____ Catalog ____ Both ✓	**FDD Project Biologist**	12-08-04 **Date**
Revision Code: B-1	**Drafted**	4/28/05 **Date**

Site Information **Station:** FSS0404A07 **Date Observed:** 8/7/2004 **Legal Desc.:** Sec 8, T. 7 S., R. 35 W., K.R.M.

Stream Parameters:	**Depth (m)**	**Width (m)**		**Latitude:**	**Longitude:**	**Datum:**
			Water Temp. (C): 7.9	**(Transformed)** 64.90343	-165.78863	NAD27
OHW	1.0	12.0	**Stream Stage:** High			
Wetted	1.0	12.0	**Dominant Substrate:** Boulder	**(Original)** 64.90267	-165.79142	WGS84

Rosgen Channel Type: B2 *Moderately entrenched, moderate gradient, riffle dominated channel, with infrequently spaced pools. Very stable plan and profile. Stable banks.*

Station Comments: Turbulent flow though 1 m diameter granite boulders. Basalt slopes to south. Glacially carved valley. Site at deflection in valley slope.

Observation Information

Life History: Facultative anadromous population, unknown individual life history

Species\Lifestage: Dolly Varden juvenile/adult **Samp. ID (# Fish):** A (1) **Barriers:** Unknown

Species\Lifestage: Dolly Varden juvenile **Samp. ID (# Fish):** A (6) **Barriers:** Unknown

Life History: Resident

Species\Lifestage: slimy sculpin juvenile **Samp. ID (# Fish):** A (4) **Barriers:** Unknown

Key to Samp. ID

Samp. ID: A **Method:** Portable Electrofisher **Electrofisher Time(s):** 453 **Efficiency:** Poor

Comments: Very difficult sampling in turbulent flow.

Add new species DUPR to existing stream on DUP

Additional Comments: This nomination extends the known distribution of Dolly Varden up Canyon Creek, which flows to Imuruk Basin, in which Dolly Varden are known occur.

Name of Observer: Michael Wiedmer Phone: (907) 267-2292 Date Printed: 11/10/2004

Signature:

Address: Alaska Department of Fish and Game, Division of Sport Fish
333 Raspberry Road
Anchorage, AK 99518-1599

This certifies that in my best professional judgment and belief the above information is evidence that this waterbody should be included in or deleted from the Fish Distribution Database.

Signature of Area Biologist: _____ **Date:** _____



FSS0404A0701.JPG

FSS0404A0702.JPG



FSS0404A0703.JPG

FSS0404A0704.JPG

FSS0404A0705.JPG

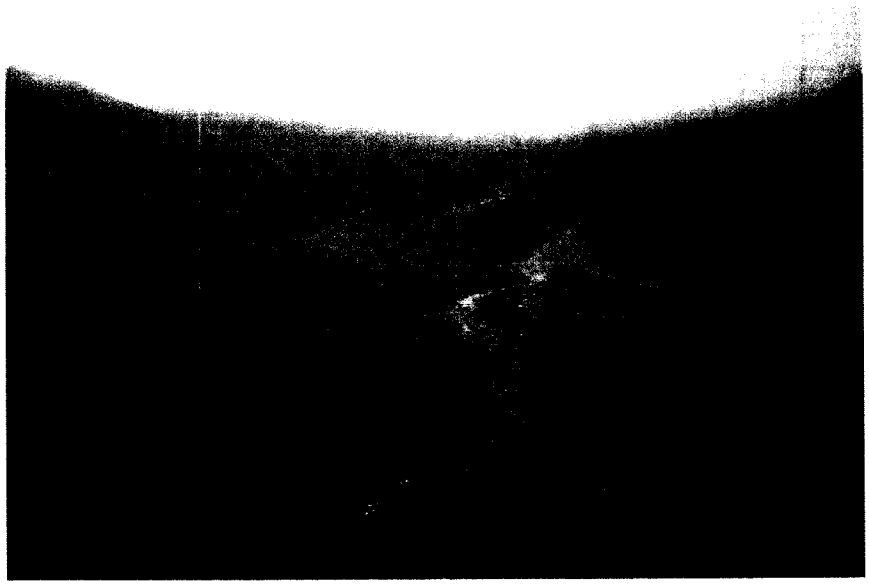

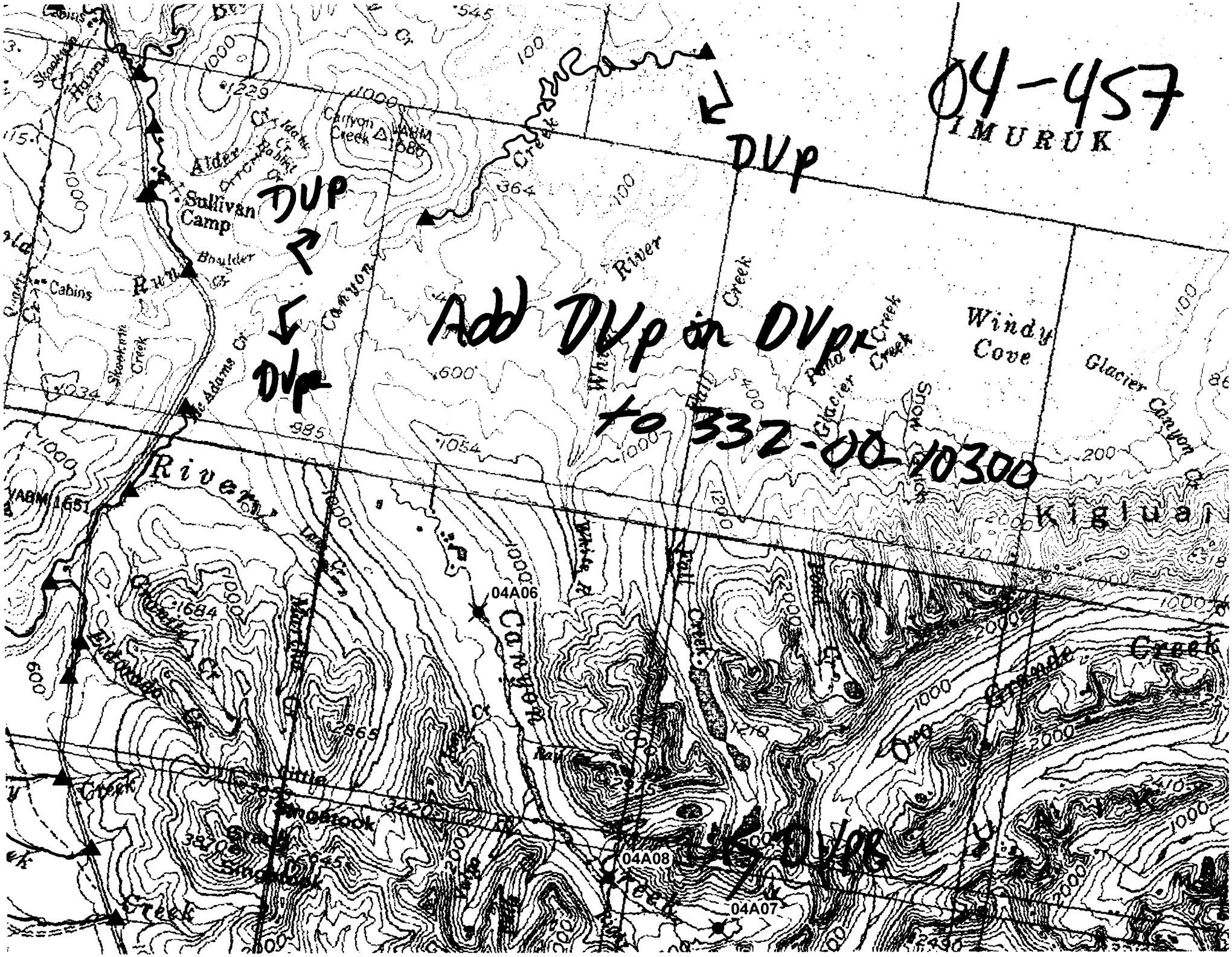
04-457
IMURUK
DVP
DVP
DVP
Add DVP on DVPR
to 332-00-10300
DVPR
Sullivan Camp
Alder Cr
Canyon Creek
Boulder Cr
Cabins
Run
Canyon
River
Creek
Windy Cove
Glacier Canyon
Glacier Creek
Pond Creek
Snow Creek
Kigluai
Creek
Oro Grande Creek
Little Singatook
Singatook
Creek
04A06
04A08
04A07
VABM 1651
VABM 1680
1229
1034
985
1054
600
364
100
1000
2000
2865
1684
3420
3870
2645
2410
2490
1210
2470
200
100