Special Publication No. 10-04

Catalog of Waters Important for Spawning, Rearing, or Migration of Anadromous Fishes – Arctic Region, Effective June 1, 2010

by

J. Johnson

and

Paul Blanche

March 2010

Alaska Department of Fish and Game Divisions of Sport Fish and Habitat

Symbols and Abbreviations

The following symbols and abbreviations, and others approved for the Système International d'Unités (SI), are used without definition in the following reports by the Divisions of Sport Fish and of Commercial Fisheries: Fishery Manuscripts, Fishery Data Series Reports, Fishery Management Reports, and Special Publications. All others, including deviations from definitions listed below, are noted in the text at first mention, as well as in the titles or footnotes of tables, and in figure or figure captions.

Weights and measures (metric)

centimeter	cm
deciliter	dL
gram	g
hectare	ha
kilogram	kg
kilometer	km
liter	L
meter	m
milliliter	mL
millimeter	mm

Weights and measures (English)

cubic feet per second	ft^3/s
foot	ft
gallon	gal
inch	in
mile	mi
nautical mile	nmi
ounce	oz
pound	lb
quart	qt
yard	yd

Time and temperature

day	d
degrees Celsius	°C
degrees Fahrenheit	°F
degrees kelvin	K
hour	h
minute	min
second	s

Physics and chemistry

all atomic symbols	
alternating current	AC
ampere	A
calorie	cal
direct current	DC
hertz	Hz
horsepower	hp
hydrogen ion activity (negative log of)	pH
parts per million	ppm
parts per thousand	ppt, ‰
volts	V
watts	W

General

Alaska Administrative Code	AAC
all commonly accepted abbreviations	e.g., Mr., Mrs., AM, PM, etc.
all commonly accepted professional titles	e.g., Dr., Ph.D., R.N., etc.
at	@
compass directions:	
east	E
north	N
south	S
west	W
copyright	©
corporate suffixes:	
Company	Co.
Corporation	Corp.
Incorporated	Inc.
Limited	Ltd.
District of Columbia	D.C.
et alii (and others)	et al.
et cetera (and so forth)	etc.
exempli gratia (for example)	e.g.
Federal Information Code	FIC
id est (that is)	i.e.
latitude or longitude	lat. or long.
monetary symbols (U.S.)	$, ¢
months (tables and figures): first three letters	Jan,...,Dec
registered trademark	®
trademark	™
United States (adjective)	U.S.
United States of America (noun)	USA
U.S.C.	United States Code
U.S. state	use two-letter abbreviations (e.g., AK, WA)

Measures (fisheries)

fork length	FL
mideye to fork	MEF
mideye to tail fork	METF
standard length	SL
total length	TL

Mathematics, statistics

all standard mathematical signs, symbols and abbreviations	
alternate hypothesis	H_A
base of natural logarithm	*e*
catch per unit effort	CPUE
coefficient of variation	CV
common test statistics	(F, t, χ^2, etc.)
confidence interval	CI
correlation coefficient (multiple)	R
correlation coefficient (simple)	r
covariance	cov
degree (angular)	°
degrees of freedom	df
expected value	*E*
greater than	>
greater than or equal to	≥
harvest per unit effort	HPUE
less than	<
less than or equal to	≤
logarithm (natural)	ln
logarithm (base 10)	log
logarithm (specify base)	log_2, etc.
minute (angular)	'
not significant	NS
null hypothesis	H_O
percent	%
probability	P
probability of a type I error (rejection of the null hypothesis when true)	α
probability of a type II error (acceptance of the null hypothesis when false)	β
second (angular)	"
standard deviation	SD
standard error	SE
variance	
population	Var
sample	var

SPECIAL PUBLICATION NO. 10-04

CATALOG OF WATERS IMPORTANT FOR SPAWNING, REARING, OR MIGRATION OF ANADROMOUS FISHES – ARCTIC REGION, EFFECTIVE JUNE 1, 2010

by

J. Johnson
and
Paul Blanche

Alaska Department of Fish and Game
Divisions of Sport Fish and Habitat
333 Raspberry Road, Anchorage, Alaska, 99518-1599

March 2010

The Special Publication series was established by the Division of Sport Fish in 1991 for the publication of techniques and procedures manuals, informational pamphlets, special subject reports to decision-making bodies, symposia and workshop proceedings, application software documentation, in-house lectures, documents that do not fit in another publication series; and became a joint divisional series in 2004 with the Division of Commercial Fisheries. Special Publications are intended for fishery and other technical professionals. Special Publications are available through the Alaska State Library, Alaska Resources Library and Information Services (ARLIS) and on the Internet: http://www.sf.adfg.state.ak.us/statewide/divreports/html/intersearch.cfm. This publication has undergone editorial and peer review.

J. Johnson
Alaska Department of Fish and Game, Division of Sport Fish,
333 Raspberry Rd, Anchorage, AK 99518-1599, USA

and

P. Blanche
Alaska Department of Fish and Game, Division of Habitat,
333 Raspberry Rd, Anchorage, AK 99518-1599, USA

This document should be cited as:
Johnson, J. and P. Blanche. 2010. Catalog of waters important for spawning, rearing, or migration of anadromous fishes – Arctic Region, Effective June 1, 2010. Alaska Department of Fish and Game, Special Publication No. 10-04, Anchorage.

The Alaska Department of Fish and Game (ADF&G) administers all programs and activities free from discrimination based on race, color, national origin, age, sex, religion, marital status, pregnancy, parenthood, or disability. The department administers all programs and activities in compliance with Title VI of the Civil Rights Act of 1964, Section 504 of the Rehabilitation Act of 1973, Title II of the Americans with Disabilities Act (ADA) of 1990, the Age Discrimination Act of 1975, and Title IX of the Education Amendments of 1972.

If you believe you have been discriminated against in any program, activity, or facility please write:
ADF&G ADA Coordinator, P.O. Box 115526, Juneau, AK 99811-5526
U.S. Fish and Wildlife Service, 4401 N. Fairfax Drive, MS 2042, Arlington, VA 22203
Office of Equal Opportunity, U.S. Department of the Interior, 1849 C Street NW MS 5230, Washington DC 20240

The department's ADA Coordinator can be reached via phone at the following numbers:
(VOICE) 907-465-6077, (Statewide Telecommunication Device for the Deaf) 1-800-478-3648,
(Juneau TDD) 907-465-3646, or (FAX) 907-465-6078

For information on alternative formats and questions on this publication, please contact:
ADF&G, Division of Sport Fish, Research and Technical Services, 333 Raspberry Road, Anchorage AK 99518 (907)267-2375.

For information concerning the Anadromous Waters Catalog and Atlas, please contact:

J Johnson, ADF&G Division of Sport Fish Habitat Biologist at (907)267-2337.

TABLE OF CONTENTS

	Page
LIST OF TABLES	ii
LIST OF FIGURES	ii
INTRODUCTION	1
Purpose and Availability of the Atlas and Catalog	1
STATUTES AND REGULATIONS	1
Statutes	1
Regulations	2
Penalties	2
Other Fish Habitat Protection Statutes	3
PERMIT APPLICATION PROCEDURES	4
Permits for Specified Streams	4
Permits for Unspecified Streams	5
Other Permittee Responsibilities	5
Contacts	6
ATLAS AND CATALOG USERS' GUIDE	8
Format	8
Limitations	8
Interpretation of the Atlas	10
Numbering of Specified Water Bodies	10
Symbols	13
Interpretation of the Catalog	14
Water Bodies by Number	14
Annotation Codes	15
Water Bodies by Name	16
Sources	16
Update Procedures	16
ACKNOWLEDGMENTS	17
DEFINITIONS	18
STREAM LISTING BY NUMBER	21
STREAM LISTING BY NAME	22

LIST OF TABLES

Table **Page**

1. Division of Habitat area offices and contacts. 7
2. List of Annotation Codes 15

LIST OF FIGURES

Figure **Page**

1. Atlas and Catalog Regional Boundaries 9
2. 1:250,000-scale quad names and numbers 11
3. Examples of Atlas stream numbering 12

INTRODUCTION

PURPOSE AND AVAILABILITY OF THE ATLAS AND CATALOG

Alaska Statute 16.05.871(a) requires the Alaska Department of Fish and Game (ADF&G) to specify the various rivers, lakes, and streams, or parts of them, that are important for spawning, rearing, or migration of anadromous fishes. Adopted by reference under 5 AAC 95.011 of the Alaska Administrative Code, the *Catalog of Waters Important for Spawning, Rearing or Migration of Anadromous Fishes* (referred to as the "Catalog") and the *Atlas to the Catalog of Waters Important for Spawning, Rearing or Migration of Anadromous Fishes* (referred to as the "Atlas") are used to make this specification. The Catalog is a numerically-ordered list of the water bodies with documented use by anadromous fish for these purposes. The Atlas shows cartographically the location, name and number of these specified water bodies, the anadromous fish species using these water bodies, and the fish life history phases for which the water bodies are used (to the extent known).

Protection of these specified water bodies is addressed by other sections of AS 16.05.871, which requires persons or governmental agencies to submit plans and specifications to ADF&G and receive written approval in the form of a Fish Habitat Permit prior to beginning the proposed use, construction or activity that would take place in specified water bodies. More detailed information about AS 16.05.871, the types of activities requiring permits, and the permit application procedures are found on subsequent pages of this document.

Copies of the *Catalog of Waters Important for Spawning, Rearing or Migration of Anadromous Fishes* for a specified region may be obtained by writing to the ADF&G Division of Sport Fish at 333 Raspberry Road, Anchorage, AK 99518-1599 (phone 907-267-2289).

Copies of the entire *Atlas of Waters Important for Spawning, Rearing or Migration of Anadromous Fishes* are available for examination at the ADF&G, Division of Sport Fish or Habitat offices in Anchorage, Fairbanks, and Douglas. Copies are also available for viewing at the Alaska State Library in Juneau and the Alaska Resources Library and Information Services (ARLIS) in Anchorage. Copies of regional volumes of the Atlas for the region of the state in which they are located are available for inspection at ADF&G offices in Bethel, Cordova, Craig, Delta Junction, Dillingham, Dutch Harbor, Glennallen, Haines, Homer, Ketchikan, King Salmon, Kodiak, Nome, Palmer, Petersburg, Sand Point, Sitka, Soldotna, Tok, Wrangell, and Yakutat.

STATUTES AND REGULATIONS

The Alaska laws summarized below form the basis for the ADF&G's permitting program and role in regulating activities in specified anadromous fish-bearing water bodies. Implementation of these laws is the purpose for which the Atlas and Catalog are developed and maintained. These statutes and regulations are subject to amendment or repeal and should be regularly reviewed for possible changes.

STATUTES

AS 16.05.871 requires ADF&G to "specify" or list, "the various rivers, lakes, and streams or parts of them that are important for the spawning, rearing, or migration of anadromous fish." It also requires anyone wanting to construct a hydraulic project, or use, divert, obstruct, pollute, or change the natural flow or bed of a specified water body, or operate a vehicle in these specified water

bodies to contact ADF&G for written approval before beginning the construction, activity, or use. The department may require additional information in order to fully evaluate potential impacts to fish and game resources. Required information includes full plans and specifications for the proposed construction, activity, or use and a list of measures for protecting fish and game resources affected by the proposed activity.

If the commissioner (or commissioner's authorized representative) determines that the plans and specifications provide for the proper protection of fish and game, ADF&G Division of Habitat will issue written approval, in the form of a "Fish Habitat Permit," authorizing the proposed use or activity. In the case of a denial, the applicant may seek a hearing under AS 44.62.370.

AS 16.05.881 establishes that any person or organization beginning a construction or use without the commissioner's written approval is guilty of a misdemeanor. The statute also dictates that any cost associated with restoring the stream to its original condition is to be borne by the guilty party and is in addition to any penalty imposed by the court.

AS 16.05.891 authorizes ADF&G employees to issue oral approvals to a riparian landowner for removing obstructions or repairing existing structures without reviewing prepared operating plans in the event of an emergency arising from weather or stream flow conditions.

AS 16.05.896 establishes the penalty for causing material damage to spawning beds or preventing or interfering with migration of anadromous fish as a misdemeanor. Causing material damage or interfering with migration can be a direct result of a project or use or can occur through negligence or non-compliance with the approved plans and specifications.

AS 16.05.901 specifies that anyone violating **AS 16.05.871 – .896** is guilty of a Class A misdemeanor. It further dictates that any proceeds from fines are to be deposited in the general fund of the State of Alaska.

REGULATIONS

5 AAC 95.011*: The Catalog of Waters Important for Spawning, Rearing or Migration of Anadromous Fishes,* and its companion Atlas are the means by which ADF&G specifies water bodies considered important for use by anadromous fish in accordance with **AS 16.05.871**. The Atlas and Catalog are adopted by reference under **5 AAC 95.011** (a) of the Alaska Administrative Code. Permit application procedures, definitions, and other information contained in the introductions of the Atlas and Catalog are also adopted by reference under **5 AAC 95.011** (b).

PENALTIES

AS 12.55.035 specifies the fines for various offenses. Possible fines for a Class A misdemeanor resulting from a conviction for violating **AS 16.05.871 – .896** include:

⇒ If a defendant is not an organization: A fine of up to $10,000.

⇒ If the defendant is an organization: Maximum fines of up to $200,000; or three times the pecuniary gain realized by the defendant; or three times the pecuniary damage or loss caused by the defendant to another, or to the property of another, as a result of the offense.

In addition to these fines, convicted defendants are liable for the cost of restoring the stream to its original condition **(AS 16.05.881),** may receive up to one year in prison, and may be subject to civil fines or penalties. Please refer to the complete current text of **AS 16.05.871 - .901**, AS 12.55.035 and 12.55.135 and **5 AAC 95.011** for detailed information.

OTHER FISH HABITAT PROTECTION STATUTES

AS 16.05.841 requires construction and maintenance of a fishway and a device for efficient passage of downstream migrants for any dam or other obstruction built across a stream frequented by salmon or other fish, the submission of plans and specifications for review and approval by ADF&G and that the structure be kept open, unobstructed, and supplied with enough water to maintain the free and efficient passage of fish through it.

If a fishway is determined by the commissioner to be impractical, **AS 16.05.851** allows for the owner/applicant to compensate for the loss resulting from the dam or obstruction by paying a lump sum acceptable to the commissioner to the fish and game fund; convey a site and construct a new hatchery and all related facilities; or fund the expansion, maintenance, and operation of an existing hatchery.

AS 16.05.861 sets penalties or fines for violating **AS 16.05.841** and **16.05.851** and any regulations adopted under them. Owners of dams or obstructions who fail to comply with **AS 16.05.841** or **16.05.851** within a reasonable time designated in a notice from the commissioner are guilty of a misdemeanor and subject to a fine of up to $1,000. The statute further notes that each day the owner fails to comply is a separate offense and that the dam or obstruction is a public nuisance and subject to abatement.

PERMIT APPLICATION PROCEDURES

PERMITS FOR SPECIFIED STREAMS

As outlined in preceding pages, a Fish Habitat Permit is required *before* any action is taken "to construct a hydraulic project, or use, divert, obstruct, pollute, or change the natural flow or bed of a specified river, lake, or stream . . ." or " . . . to use wheeled, tracked, or excavating equipment or log-dragging equipment in the bed of a specified river, lake, or stream . . . " [quoted portions from AS 16.05.871(b)]. This requirement includes, but is not limited to, construction, maintenance, repairs, or placement of structures, docks, bulkheads, road crossings (culverts, bridges, fords), stream diversions and bank stabilization projects; gravel removal; dumping any material into (or onto ice over) a water body; placer mining; water withdrawals or appropriations; the use of vehicles or equipment in the water body; and the use of explosives in or near the water body. Recreational boating and fishing activities do not require a Fish Habitat Permit.

To apply for a Fish Habitat Permit, the applicant must submit a completed application package to the appropriate ADF&G, Division of Habitat office (see Contacts section below) at least 30 days prior to the proposed start date. Technical assistance is available in many instances. By consulting with ADF&G early in the planning process, strategies for protecting fish resources can be included in submitted plans, thereby reducing permit review time and the need for project changes. The package may include a written, signed request, a completed Fish Habitat Permit Application, and any other necessary materials, including any relevant "other-agency" permit authorizations such as a U.S. Army Corps of Engineers permit application or an Alaska Coastal Project Questionnaire (see "Other Permittee Responsibilities" section below).

Information submitted with the application should be sufficiently detailed to fully describe the proposed activity and its possible effects on the specified water body and its fish resources. The following types of information should accompany the application where applicable:

- name and location of the water body;
- type of project (e.g., bridge, culvert, utility line placement, erosion control, water withdrawal, gravel removal, placer mining, etc.);
- project plans and description including drawings, description of methods, and list of equipment (i.e. design blueprints or plan view drawings, survey data, description of water body at project site, description of planned work, erosion/sedimentation control methods, etc.);
- description of in-water use of wheeled or tracked vehicle (i.e. type and size of vehicle, surface bearing pressure, dates and frequency of use, etc.);
- description of proposed or anticipated stream diversions, channelization, or bank alterations including sequence of proposed work and any dewatering actions;
- description of any material removal from or material deposition into the water body including type and amount of material;
- description of proposed blasting or use of explosives including charge size, distance to water body and impact pressures;
- dates of the proposed work or use;
- other contractors or parties involved in the project; and
- proposed mitigation measures.

Division of Habitat personnel will review the application materials and, where appropriate, issue permit approval for plans and procedures that have minimal or no harmful effects, including cumulative effects, on anadromous fish or their habitats.

If the commissioner determines that the proposed use or activity may have an adverse impact on fish or fish habitat, applicants may be required to employ appropriate measures to mitigate the adverse impacts in order to obtain a permit. For example, the department may require the applicant to utilize methods of operation or construction sequencing of a project that minimize the effects on fish migration, spawning, or rearing, or restrict work in the impacted area to certain "seasonal windows" when fish are less likely to be adversely impacted. Compensatory mitigation shall be considered only if all other mitigation measures do not adequately mitigate such adverse impacts. In those instances where the adverse impact to fish or fish habitat is unavoidable, the department, in its discretion, may withhold permit authorization.

The mitigation measures may include one or more of the actions listed below:

1. Avoid the impact altogether by not taking a certain action or parts of an action.
2. Minimize the impact by limiting the degree or magnitude of the action and its implementation.
3. Rectify the impact by repairing, rehabilitating, or restoring the impacted environment.
4. Reduce or eliminate the impact over time by preservation and maintenance operations during the life of the proposed use or activity.
5. Compensate for the impact by replacing or providing substitute resources or environments.

PERMITS FOR UNSPECIFIED STREAMS

In addition, a Fish Habitat Permit may be required under AS 16.05.841 for activities occurring in a water body or portions of a water body that are not specified in the Atlas and Catalog, but are frequented by anadromous or resident fish species. Specifically, a Fish Habitat Permit is required before a dam or other obstruction is built across a stream used by fish. Procedures for obtaining a Fish Habitat Permit under, AS 16.05.841 are the same as those outlined above for AS 16.05.871. The ADF&G recommends contacting the appropriate Division of Habitat office if there is any question about whether the project requires a Fish Habitat Permit.

OTHER PERMITTEE RESPONSIBILITIES

A copy of the Fish Habitat Permit, including any permit amendments, must be retained on site during the permitted activity. The permittee is responsible for the actions of contractors, agents, or other persons who perform work to accomplish the approved project. For any activity that significantly deviates from the approved plan, the permittee shall notify the Division of Habitat and obtain written approval in the form of a permit amendment before beginning the activity. Any action that increases the project's overall scope or that negates, alters, or minimizes the intent or effectiveness of any stipulation contained in a permit will be deemed a significant deviation from the approved plan. The final determination as to the significance of any deviation and the need for a permit amendment is the responsibility of the Division of Habitat. Therefore, it is recommended the permittee consult the Division of Habitat immediately when a deviation from the approved plan is being considered.

For the purpose of inspecting or monitoring compliance with any condition of a permit, the permittee shall give an authorized representative of the state free and unobstructed access, at safe and reasonable times, to the permit site. The permittee shall furnish whatever assistance and information as the authorized representative reasonably requires for monitoring and inspection purposes.

In addition to the penalties provided by law, a permit may be terminated or revoked for failure to comply with its provisions or failure to comply with applicable statutes and regulations. The department reserves the right to require mitigation measures to correct disruption to fish and game created by the project and which was a direct result of the failure to comply with a permit or any applicable law.

The permittee shall indemnify, save harmless, and defend the department, its agents, and its employees from any and all claims, actions, or liabilities for injuries or damages sustained by any person or property arising directly or indirectly from permitted activities or the permittee performance under this permit. However, this provision has no effect if, and only if, the sole proximate cause of the injury is the department's negligence.

Depending on the types of activities or work proposed to occur in a particular water body, additional permits or authorizations may be needed from other state or federal agencies, local governments, or applicable land managers. The applicant is responsible for ensuring that all necessary permits are obtained prior to starting work. Other entities that may require a permit include but are not limited to the U.S. Army Corps of Engineers, U.S. Environmental Protection Agency, Alaska Department of Environmental Conservation, Alaska Department of Natural Resources, and private land owners.

CONTACTS

Completed permit applications and requests for information or blank permit applications should be submitted to the appropriate Division of Habitat office for the area in which the project is located, as noted in Table 1 on the following page.

Table 1.–Division of Habitat area offices and contacts.

Division of Habitat Area Offices	Area of Responsibility
Douglas Regional (I) Office 802 3rd Street, Room 209 Douglas, AK 99824 465-4275 phone 465-4759 fax Jackie Timothy, Regional Supervisor jackie.timothy@alaska.gov	Northern Southeast - Juneau, Douglas, Gustavus, Haines, Skagway, Hoonah, Sitka, Yakutat, Icy Bay Southern Southeast - Petersburg, Kake, Wrangell, Angoon Game Management Units (GMUs; designations are approximate)1A (most) & 1B; 3; 4 (Admiralty Island from Angoon south) 1C & 1D; 4 (most); 5
Anchorage Regional (II) Office 333 Raspberry Rd., Suite 2068 Anchorage, AK 99518 267-2342 phone 267-2499 fax Michael Daigneault, Regional Supervisor michael.daigneault@alaska.gov	Municipality of Anchorage, Prince William Sound, Copper River Delta, Alaska Peninsula, Aleutian Islands, Bristol Bay, Southwest and Western Alaska, Yukon and Kuskokwim Delta, - Anchorage, Whittier, Valdez, Cordova, Kodiak, Dillingham, Togiak, Bethel, Unalaska GMUs: 6 (west of Cape Suckling); 8; 9; 10; 11 (south of Haley Cr.); 13D (south of Haley Cr.); 14C; 16B (south half); 17; 18; west portions of 19A & 19B
Fairbanks Regional Office (III) 1300 College Road Fairbanks, AK 99701-1551 459-7289 phone 459-7303 fax Mac McLean, Regional Supervisor mac.mclean@alaska.gov	Interior and Northern Alaska; North Slope, Yukon River Basin upstream of Paimiut and Kuskokwim River Basin upstream of the Holitna River,, Copper River basin north of the Chugach Mountains - Fairbanks, Delta Junction, Glennallen, Chitna, Nome, Kotzebue, Barrow GMUs: 11 (north of Haley Cr.); 12; east portions of 13A, 13B, & 13D; 13C; 13E (Cantwell and upper Nenana River only); east portions of 19A & 19B; 19C & 19D; 20; 21; 22; 23; 24; 25; 26
Mat-Su Area (IV) Office 1800 Glenn Highway, Suite 12 Palmer, AK 99645-6736 761-3859 phone 745-7369 fax Mike Bethe, Area Office Manager mike.bethe@alaska.gov	Matanuska/Susitna Basin, Talkeetna Mountains - Palmer, Wasilla, Big Lake, Talkeetna, Trapper Creek GMUs: W portion of 13A, 13B, & 13D; 13E (except Cantwell and upper Nenana River); 14A & 14B; 16A & 16B (north half)
Kenai Area Office (V) 514 Funny River Road Soldotna, AK 99669-8255 714-2476 phone 260-5992 fax Lee McKinley, Area Office Manager lee.mckinley@alaska.gov	Kenai Peninsula - Kenai, Soldotna, Homer, Seldovia, Portage, Cooper Landing, Seward GMUs: 7; 15
Craig Area Office (VII) Westwind Plaza, Suite 302 P.O. Box 668 Craig, AK 99921-0668 826-2560 phone 826-2562 fax Mark Minnillo, Area Office Manager mark.minnillo@alaska.gov	Prince of Wales, Dall, Long, Revillagigedo, and Gravina islands - Craig, Klawock, Hydaburg, Thorne Bay, Coffman Cove, Ketchikan GMU: 1A (Revillagigedo and Gravina islands); 2

ATLAS AND CATALOG USERS' GUIDE

FORMAT

The Atlas and Catalog are divided into six volumes corresponding to Alaska's six fish and game resource management regions (Arctic, Interior, Western, Southwestern, Southcentral, Southeastern) established in 1982 by the Joint Boards of Fisheries and Game (see Figure 1). A figure on the front cover of each Catalog and Atlas shows the geographic area covered in that volume.

The Catalog is a numerically-ordered list of the water bodies documented as being used by anadromous fish. Also listed are the U.S. Geological Survey (USGS) quadrangle (quad) map, latitude, longitude, anadromous fish documented in the water body and a legal description for the mouth and upper known extent of anadromous fish use for each specified water body.

The Atlas to the Catalog is a compilation of topographic maps that cartographically shows the location, name, and number of these specified anadromous fish-bearing water bodies, the anadromous fish species using these water bodies, and the fish life history phases for which the water bodies are used (to the extent known).

LIMITATIONS

Location information (latitude/longitudes, legal descriptions) and graphic representations used in the Atlas and Catalog are primarily derived from USGS quad maps, from field observations, and in some cases from aerial photos. ADF&G use the most recent editions of these quad maps, when possible, to depict as accurately as possible the locations of water bodies found in the Atlas and Catalog. The intent is to avoid any confusion when referring to a specific water body. In some parts of Alaska, however, channel and coastline configurations have changed since the relevant USGS quad map was published, making it not entirely accurate for on-the-ground use. Locations listed in the catalog should be compared to the water body locations depicted on Atlas maps, not to field-surveyed or photo-extracted locations.

In some instances, polygons are used to specify areas containing a number of water bodies supporting anadromous fish that are impossible to depict legibly and accurately on 1:63,360-scale maps. Generally used by juvenile anadromous fish for rearing, water bodies in these polygons are highly productive and are considered important for anadromous fishes.

Fisheries surveys are important tools protecting anadromous fish habitat, and for managing sport, personal use, subsistence and commercial fisheries. Data are collected by various methods including aircraft, boat, and foot. Due to timing, water clarity, temperature, survey method or other factors, a survey for a particular species may fail to gather complete life-phase information, or observe juvenile fish, non-targeted anadromous fish species, or the actual upper limit of anadromous fish use. Therefore, the upper points of stream reaches listed in the Catalog and shown in the Atlas usually reflect the extent of fish surveys or known anadromous fish use in a particular water body rather than the *actual* limits of anadromous fish occurrence or of habitat use.

In addition, only a limited number of the water bodies in Alaska have actually been surveyed. Virtually all-coastal water bodies in the state provide important habitat for anadromous fish, as do many unsurveyed tributaries to known anadromous fish-bearing water bodies. Anadromous fish often rear in small tributaries, flood channels, intermittent streams, and beaver ponds. Due to the remote location, small size, or ephemeral nature of these systems, most have not been surveyed and are not included in the Catalog or Atlas.

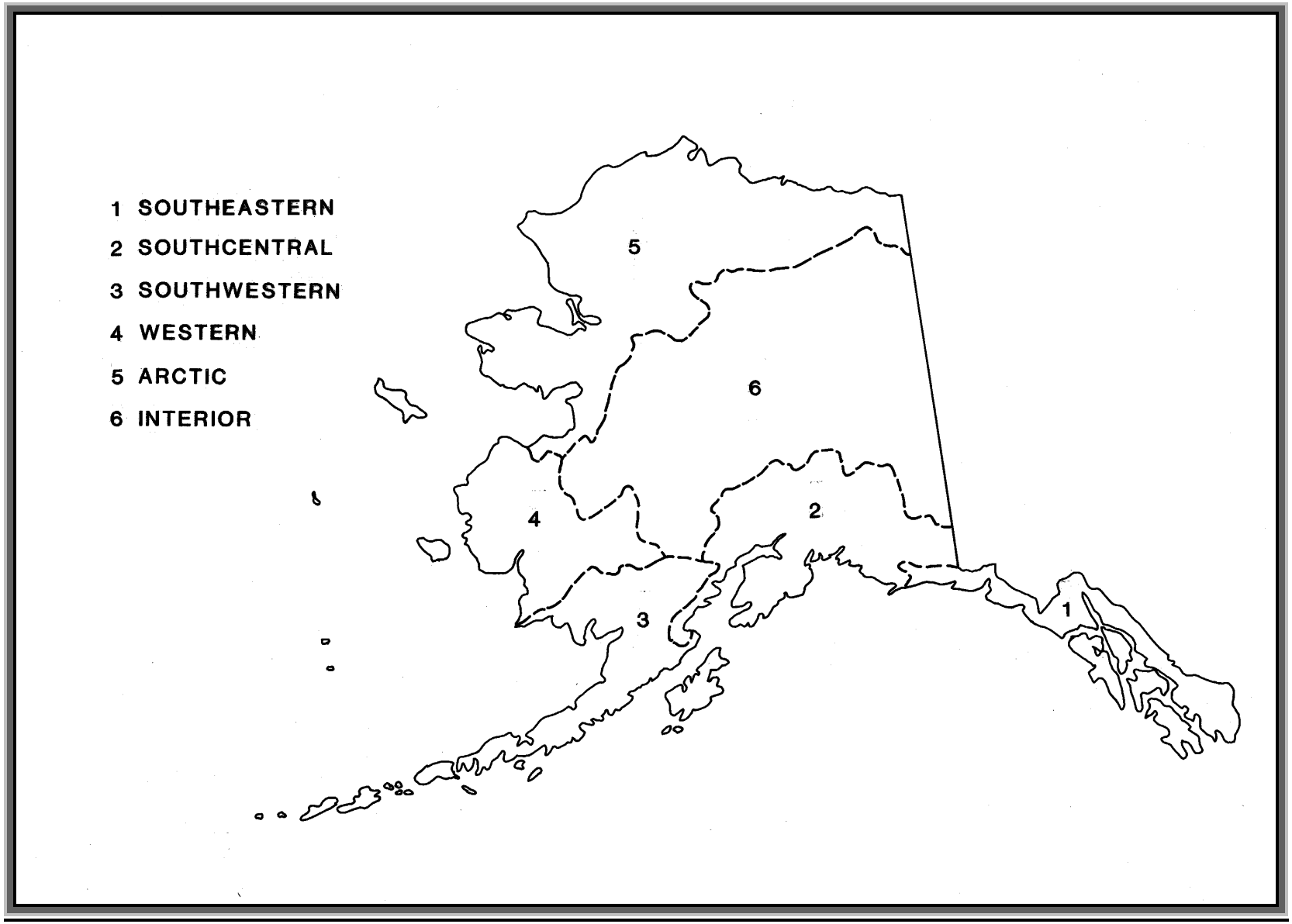

Figure 1.–Atlas and Catalog Regional Boundaries

INTERPRETATION OF THE ATLAS

Alaska is depicted by 153 1:250,000-scale USGS quadrangles (see Figure 2). Most quadrangles of this scale are further divided into 1:63,360-scale inch-to-the-mile maps (*also* known as quadrangles). The Atlas contains the 1:250,000-scale quadrangles to help users locate anadromous water body information on the more detailed 1:63,360-scale map(s), if any exist for an area. Where inch-to-the-mile USGS maps do not yet exist (e.g., in parts of the Interior, Arctic, Western, and Southwest regions), specified water bodies are drawn at 1:63,360-scale (inch-to-the-mile) using the 1:250,000-scale quadrangles as the base maps.

Numbering of Specified Water Bodies

Note: Examples given below refer to Figure 3.

All streams, rivers, and lakes specified in the Atlas and Catalog have a unique identifying number. The first six digits consist of a three-digit number and a two-digit number, separated by a hyphen. This number set is derived from the 1982 ADF&G statistical fishing district number identifying the body of salt water to which the system drains. Although fishing district numbers used by the ADF&G Division of Commercial Fisheries have changed periodically since 1982, the numbering system in the Atlas and Catalog remains based on the 1982 statistical area boundaries in order to maintain a unique number for each specified water body through time.

First-order streams (which flow directly into salt water) are identified by a five-digit suffix added to the two-part fish district number into which the stream flows. For each first-order stream, this five-digit suffix begins with the number 1. For example, Big River (at the top of Figure 3) is "101-52-10100" (where "101-52" identifies the statistical fishing district and "10100" is a first-order stream in that district).

A stream branching from a first-order stream (i.e., second-order) carries the same base number (e.g., 101-52-10100) plus a four-digit number indicating that specific tributary. In the example, "2021" denotes the tributary that branches to the left (heading upstream) on Big River, making the entire number for this second-order stream 101-52-10100-2021. Third-, fourth- and higher-order streams are numbered in the same way by adding a four-digit number for each branch. The first digit for each branch sequence always indicates the stream order.

By convention, the last digit of a number sequence used to identify second- and higher- order streams will be even if the tributary branches to the right (heading upstream) and odd if it branches to the left. Because of limited space on maps, often only the number sequence of a specific tributary appears next to that tributary; however, the entire number sequence down to the statistical fishing district number can be determined by following the waterway downstream. The Catalog lists the entire number sequence.

The number assigned to a lake begins with the number of the stream that drains from it, plus a four-digit number beginning with a zero. In Figure 3, a lake occurs along a third-order stream in the Blue Creek drainage. Its unique identification number, 101-53-10100-2010-3005-0010, consists of the third-order stream number (101-53-10100-2010-3005) plus the four-digit lake identifier (0010).

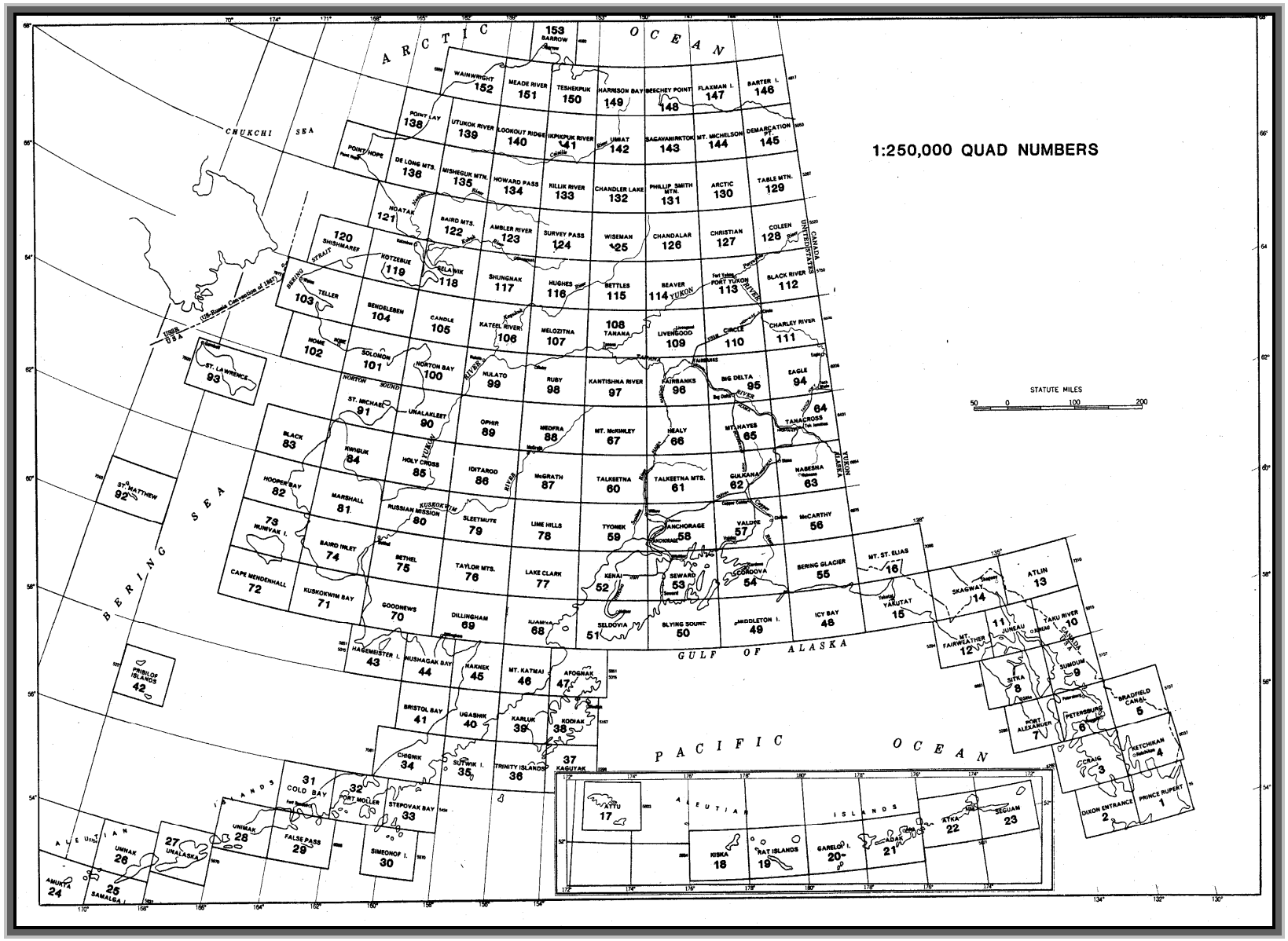

Figure 2.–1:250,000-scale quad names and numbers.

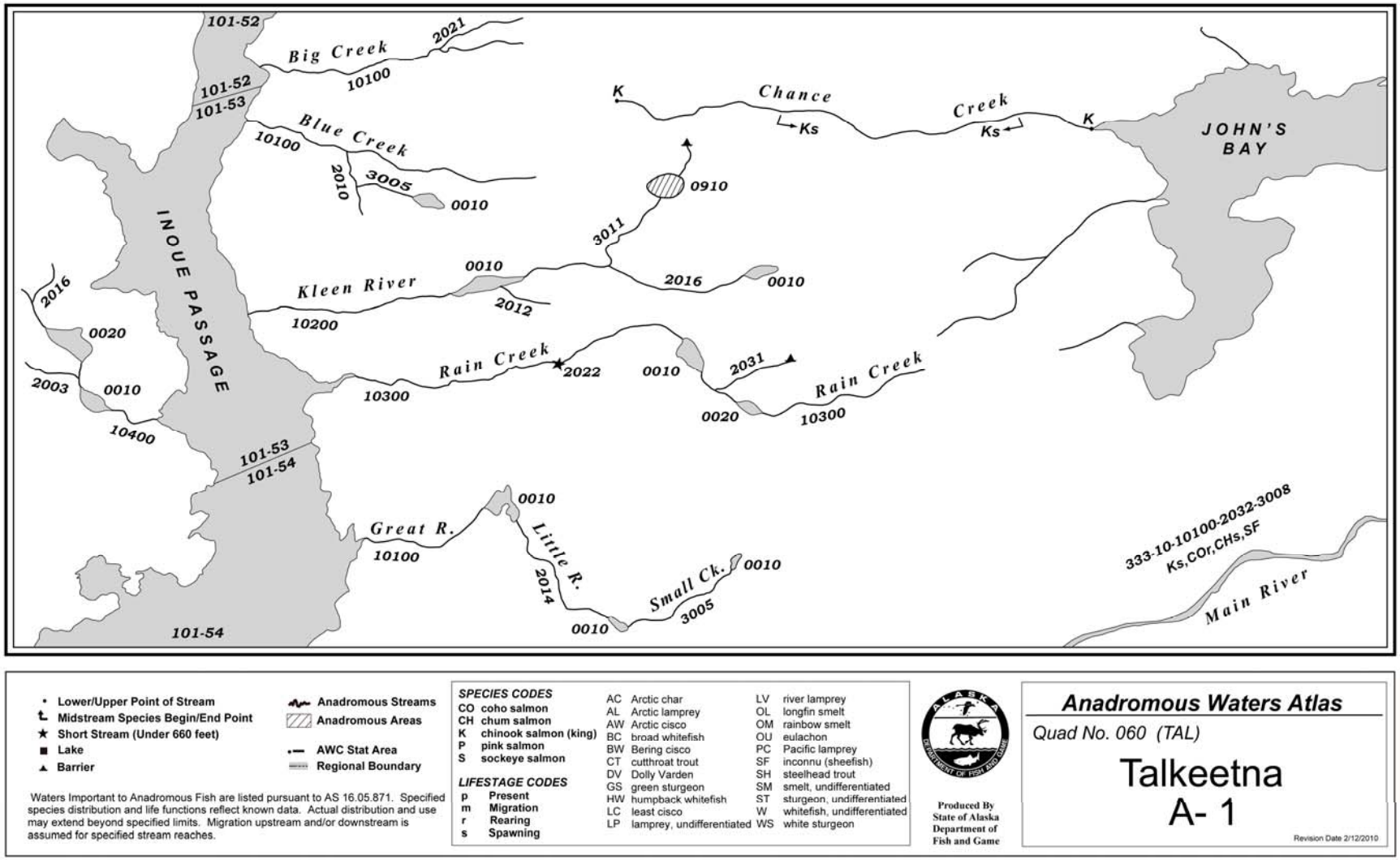

Figure 3.–Examples of Atlas stream numbering.

A four-digit number sequence beginning with 09 designates polygons. Used only in special cases, polygons will be numbered, whenever possible, with the stream number on which the polygon is located, followed by a 09xx polygon designation. In the example, a polygon adjoins a tributary to the Kleen River. The polygon's unique identification number would be 101-53-10200-2016-3011-0910, which is the stream number (101-53-10200-2016-3011) plus the polygon designator "0910."

Figure 3 shows four watersheds having multiple lakes and flowing to Inoue Passage. Each illustrates a different aspect of the water body numbering system. In the first example, a first-order stream is named "Kleen River," but the named river does not continue above the first lake. Kleen River is numbered 101-53-10200, for statistical fishing district "101-53" and first-order stream "10200." A lake identifier "0010" is added to denote the first lake upstream of Kleen River. Because all tributaries flowing into a lake retain the base number of the lake's outlet stream but add a *next*-higher-order stream identifier, the tributary to the first lake above Kleen River is numbered 101-53-10200-*2012*. Meanwhile, the headwater lake that drains into second-order tributary "2016" reflects that in its last two suffixes: 101-53-10200-*2016-0010*. Any streams flowing into this lake would be third order and numbered accordingly.

In the second multi-lake example, Rain Creek passes through a series of lakes. Each lake is assigned the first-order stream number 101-53-10300, followed by a sequential and unique lake number, 0010 for the first lake, 0020 for the second. Tributaries to either Rain Creek or the lakes (none shown) would bear a second-order number after the base number.

The same numbering conventions apply to the third case, a system with unnamed streams (see left side of Inoue Passage). Each lake is numbered from the main channel, with an added lake number (101-53-10400-*0010*, for the first lake, 101-53-10400-*0020* for the second lake).

In the fourth example, Great River, Little River, and Small Creek are first-, second-, and third order streams, respectively. Each named stream is separated by a lake, to which it is a tributary. The lake above each tributary has the same number as its outlet stream but with an added lake identifier. In this example, the first lake (above first-order stream Great River) is 101-54-10100-*0010*; the second lake (above second-order tributary Little River) is 101-54-10100-*2014-0010*; and the third lake (above third-order tributary Small Creek) is 101-54-10100-2014-*3005-0010*. Alone, the lake identifiers for these three lakes appears to be the same, however, when combined with the outlet stream number, a unique number for each stream is formed.

Symbols

The alphanumeric map number in the lower left corner of the maps identifies the 1:63,360-scale quadrangle of the 1:250,000-scale quadrangle (Numbers for the 1:250,000-scale quadrangles are identified on Figure 3). The legend beneath each map lists letter symbols for each fish species and life activity. Some maps also include the symbol (★) to depict streams for which the length of documented fish habitat is too short (less than 660 feet) to accurately map at the 1:63,360-scale. In most cases, barriers to fish passage or limits of fish survey efforts account for the short terminus. Locations where barriers are known to exist are denoted by the (▲) symbol.

Arrows on the maps delineate the distribution of fish in a water body, where known. A single arrow drawn at the mouth of a stream or stream reach shows which fish species migrate upstream. Downstream-pointing arrows farther upstream indicate the highest point at which a fish species is currently known to occur (see symbols for king salmon spawning on Chance Creek, Figure 3).

The anadromous waters number and species string is used to indicate the range of anadromous fish species that continues onto adjacent Atlas maps.

INTERPRETATION OF THE CATALOG

Water Bodies by Number

Each water body in the *Catalog of Waters Important for Spawning, Rearing or Migration of Anadromous Fishes* is listed on two lines. The first line contains the water body number, information about the location of the mouth of the water body, and the known anadromous fish species and life stages present at the mouth of water body. The second line lists the water body name (if known) and location information for the upper point, and the known anadromous fish species and life stages present at the upper point. Column headings occur at the top of each page. For example, Grant Creek would be listed as follows:

WATER BODY NUMBER / NAME	MAP SHEET	LAT. (NAD 83)	LONG. (NAD 83)	LEGAL	*SPECIES*
101-75-10100	Bradfield Canal A-4	56.03889 N	131.21270 W	C 67S 92E 29	Kp,COp,Ps,CHs,SHp
Grant Creek	Bradfield Canal A-5	56.10856 N	131.34453 W	C 66S 91E 33	Ks,COs,Ps,CHs

In this example, the first line lists:

1. the water body number (101-75-10100);
2. the USGS map quadrangle containing the mouth of the water body (Bradfield Canal A-4);
3. the latitude-longitude of the mouth of the water body in decimal degrees (56.03889 latitude North; 131.21270 West longitude, NAD 1983 datum);
4. the legal description of the water body mouth, given by meridian (*Copper River*), township (67 South), range (92 East), and section (29); and
5. the species string for the species and life stages present or entering at the mouth.

The second line lists:

1. the water body name, if known (Grant Creek);
2. the USGS map quadrangle containing the water body's upper point, if different from the quadrangle containing the mouth (Bradfield Canal A-5);
3. the latitude-longitude of the upper point in decimal degrees (NAD 1983 datum);
4. the legal description of the upper point; and
5. the species string for the species and life stages present or at the upper extent of the water body.

For purposes of data presentation in the catalog, lakes and polygons do not have mouths or upper points. Instead the location information contained in the first line reflects a point near the middle of the lake or polygon on the cited quadrangle map. If any portion of a lake occurs on several quadrangle maps, only one quad will appear in the first line. The lake or polygon name will appear on the second line if known.

Annotation Codes

Species, life stage, and meridian codes as presented in the Atlas and Catalog are described below.

Table 2.–List of Annotation Codes.

SPECIES CODES	LIFE STAGE CODES	MERIDIAN CODES
AC = Arctic Char	m = migration	C = Copper River Meridian
AW = Arctic Cisco	p = present	F = Fairbanks Meridian
AL = Arctic Lamprey	r = rearing	K= Kuskokwim Meridian
BW = Bering Cisco	s = spawning	S = Seward Meridian
BC = Broad Whitefish		U = Umiat Meridian
K = Chinook Salmon		
CH = Chum Salmon		
CO = Coho Salmon		
CT = Cutthroat Trout		
DV = Dolly Varden		
OU = Eulachon		
GS = Green sturgeon		
HW = Humpback Whitefish		
SF = Inconnu/Sheefish		
LP = Lamprey, undifferentiated		
LC = Least Cisco		
OL = Longfin Smelt		
PC = Pacific Lamprey		
P = Pink Salmon		
OM = Rainbow Smelt		
LV = River Lamprey		
SM = Smelts, undifferentiated		
S = Sockeye Salmon		
SH = Steelhead Trout		
ST = Sturgeon, undifferentiated		
W = Whitefishes, undifferentiated		
WS = White sturgeon		

Water Bodies by Name

To reference anadromous water bodies by name, use the alphabetical listing of known named water bodies in the second part of the catalog. Local names are denoted by an * that appears in the front of the name and appears first in the alphabetical listing.

SOURCES

Sources of information for the 1982 revision of the *Atlas* and *Catalog of Waters Important for Spawning, Rearing or Migration of Anadromous Fishes* were the following:

ADF&G "Alaska's Fisheries Atlas" (1978);

ADF&G field notes from area and regional offices and various;

ADF&G individual reports;

U.S. Forest Service;

U.S. Fish and Wildlife Service;

Revised Anadromous Fish Stream Catalog of Southeastern Alaska (1977) by John Edgington, Robert Larson, Jim Eastwood and Paul Novak;

Bureau of Land Management survey notes; and

Index to North Slope Stream and Lake Surveys (1982) by Terry Bendock and John Burr.

Since the 1982 revision, the Atlas and Catalog have been revised periodically with information on anadromous water bodies being provided by various state and federal agencies, private companies, and individuals.

UPDATE PROCEDURES

Procedures are in place that provide for regular updating of the Atlas and Catalog. Water bodies, or particular stream reaches, can be added or deleted and the upper range of anadromous water bodies changed as more current surveys document the presence or absence of anadromous fish. Anyone can submit a proposal for additions or changes to the Atlas and Catalog. However, proposals from other than ADF&G staff may be subject to field verification prior to approval by ADF&G.

Proposals for revisions to the Atlas and Catalog should be submitted to the Anchorage ADF&G, Division of Sport Fish**.** The proposed revision must include a nomination form, available through Division of Sport Fish regional offices, which lists the name and location of the water body, the fish species observed using the water body, the date fish were observed; the life stages (migration, spawning, or rearing) for which the water body is being used, if known; and any other clarifying information. The person submitting the proposed revision must sign the nomination form.

The location of the water body and the upper known extent of anadromous fish use should be marked on a 1:63,360-scale USGS map or better. Field sketches or aerial photography are also helpful.

It is anticipated that the Atlas and Catalog will be revised approximately every 12 months.

ACKNOWLEDGMENTS

The production of the Fish Distribution Database Regional Catalogs and companion Atlas maps was facilitated with the assistance of a number of personnel. Carol Barnhill, Frances Inoue, Jason Graham, and Sally Timp were responsible for data entry of nomination information into regional geodatabases, which were used to create stream listings tables and Atlas maps. Ryan Snow, Frank Wallis and Kirk Brogdon provided database-programming support used to create Catalog stream listings and Joanne MacClellan aided with text formatting of the regional Catalogs. Updates to the Catalog and Atlas were made possible by the ADF&G area and field office staff as well as federal, state, and local resource agency personnel, past and present that conducted the fieldwork necessary to generate nominations. Development and publication of this manuscript were partially financed by the Federal Aid in Sport Fish Restoration Act (16 U.S.C. 777-777K) under Grant No. AK F-10-24, Study Number H-09; produced jointly with Alaska Department of Fish and Game, Division of Habitat.

DEFINITIONS

1. **"Area Office**" means the local area office of the Alaska Department of Fish and Game, Division of Habitat. (Refer to the Contacts section of the introduction for office locations)
2. **"Anadromous Fish**" means a fish or fish species that spends portions of its life cycle in both fresh and salt waters, entering fresh water from the sea to spawn and includes the anadromous forms of pacific trout and salmon of the genus *Oncorhynchus* (rainbow and cutthroat trout and chinook, coho, sockeye, chum and pink salmon), Arctic char, Dolly Varden, sheefish, smelts, lamprey, whitefish, and sturgeon.
3. **"Atlas**" means *An Atlas to the Catalog of Waters Important for Spawning, Rearing or Migration of Anadromous Fishes*.
4. **"Backwaters**" means a portion of the water body formed by an eddy along channel margins downstream from obstructions such as bars, root wads, or boulders, or as the result of back-flooding upstream from an obstruction sometimes separated from the channel by sand or gravel bars.
5. **"Banks**" means the portion of the stream channel cross section that restricts the lateral movement of water at normal bank-full levels often exhibiting a distinct break in slope from the stream bottom.
6. **"Bed**" means the substrate, bounded by the stream banks, over or through which the water column flows.
7. **"Braided channels**" means the intertwined branches or secondary channels of a river or stream and characterized by the separation and rejoining of two or more channels separated by bars or islands.
8. **"Catalog**" means the *Catalog of Waters Important for Spawning, Rearing or Migration of Anadromous Fishes*.
9. **"Distributary**" means a stream that flows away from, and does not rejoin, the main channel, and which usually flows to a sea, lake, stream, or other body of water.
10. **"Estuary**" means a semi-enclosed coastal body of water with a free connection to the sea and in which seawater is measurably diluted with freshwater derived from land drainage.
11. **"Fish"** means any species of aquatic finfish, invertebrate, or amphibian, in any stage of its life cycle, found in or introduced into the state, and includes any part of such aquatic finfish, invertebrate, or amphibian;
12. **"Fish Habitat"** means any area on which fish depend, directly or indirectly, during any stage of their life cycle, including but not limited to areas of spawning, rearing, food supply, overwintering, or migration.
13. **"Lake**" means an inland water body, permanent or seasonal, occupying a basin or hollow in the earth's surface, which may or may not have a current or single direction of flow.
14. **"Mean high water**" means a tidal datum used in referring to tidelands or the tidally affected portion of the stream, that is equal to the average of all high tides over a 19-year Metonic cycle, as established by the National Ocean Service of the National Oceanic and Atmospheric Administration.

15. **"Mean lower low water**" means a tidal datum used in referring to tidelands or the tidally affected portion of the stream, that is equal to the average of the lower of the two low tides of each day over a 19-year Metonic cycle, as established by the National Ocean Service of the National Oceanic and Atmospheric Administration.

16. **"Migration**" means the predictable, purposeful, or seasonal movement of fish, unrestricted by other than natural influences.

17. **"Mitigation"** means measures which must be undertaken by an applicant to avoid, minimize, rectify, reduce, or compensate for potential adverse impacts to fish or fish habitat resulting from a proposed use or activity

18. **"Mouth**" means a line drawn between the seaward extremities of the exposed tideland banks of any stream channel(s) at mean lower low water; a stream or river may have more than one mouth by virtue of having more than one channel that empties into a receiving body of water.

19. **"Permit**" means the written approval by the commissioner of ADF&G or the commissioner's authorized representative, in the form of a Fish Habitat Permit issued through an area office of the ADF&G, Division of Habitat, based on plans and specifications as required by either AS 16.05.841 or AS 16.05.871.

20. **"Pollute**" means altering the physical, chemical or biological properties of a stream, river, or lake to the extent that the water fails to meet the Alaska Water Quality Standards for the "Growth and Propagation of Fish, Shellfish, Other Aquatic Life, and Wildlife" set forth in 18 AAC 70.010 - .990.

21. **"Polygon"** means a geographic area of numerous water bodies or wetland areas that cannot be accurately mapped at the 1:63,360-scale and which are important for the spawning rearing or migration of anadromous fish. These polygons are listed in the Catalog with single point identifiers and delineated on the Atlas maps by a dashed line boundary. All waters within these polygons are considered specified anadromous fish bearing water bodies.

22. **"Portion of the bed(s) and banks, up to the ordinary high water mark** (OHW)" means (A) in the non-tidal portion of a river, lake, or stream: the portion of the bed(s) and banks up to which the presence and action of the non-tidal water is so common and usual, and so long continued in all ordinary years, as to leave a natural line or "mark" impressed on the bank or shore as indicated by erosion, shelving, changes in soil characteristics, destruction of terrestrial vegetation, or other distinctive physical characteristics; (B) in a braided river, lake, or stream: the area delimited by the natural line or "mark," as defined in Part A above, impressed on the bank or shore of the outside margin of the most distant channels; or (C) in the tidally influenced portion of a river, lake, or stream: the portion of the bed(s) and banks below the (1) OHW as described in A or B above, or (2) mean high water elevation; whichever is higher at the project site.

23. **"Rearing**" means the developmental life phase of a fish from fertilization of eggs to adult.

24. **"River**" means a stream of fairly large size flowing in a definite course or channel, or a series of diverging and converging channels.

25. **"Slough**" means (A) a low, swampy ground or overflow channels where water flows sluggishly for considerable distances; (B) a side channel slough formed by channelization; (C) a sluggish channel of water, such as a side channel of a stream, in which water flows slowly through low, swampy ground, or a section of an abandoned stream channel containing water most or all of the

year, but with flow only at high water, and occurring in a flood plain or delta; (D) a marsh tract lying in a shallow, undrained depression on a piece of dry ground; (E) term used for a creek or sluggish body of water in a bottomland.

26. **"Spawning**" means the deposition or fertilization of fish eggs, including preparation for deposition or fertilization.

27. **"Specified upper limit**" means the documented upstream limit of anadromous fish use as depicted in *An Atlas to the Catalog of Waters Important for Spawning, Rearing or Migration of Anadromous Fishes* or listed in the *Catalog of Waters Important for Spawning, Rearing or Migration of Anadromous Fishes.*

28. **"Specified Water Body"** means a river, stream, or lake, in its liquid or frozen state, its braided channels, distributaries, sloughs, backwaters, and estuaries, including the portion of the bed(s) and banks up to the ordinary high water mark, from its mouth to its specified upper limit as depicted in *An Atlas to the Catalog of Waters Important for Spawning, Rearing or Migration of Anadromous Fishes* or listed in the *Catalog of Waters Important for Spawning, Rearing or Migration of Anadromous Fishes.*

29. **"Stream**" means a natural or artificial watercourse containing flowing water at least part of the year including a river, creek or tributary.

WATER BODY NUMBER / NAME	MAP SHEET	LAT.	LONG.	LEGAL	SPECIES
330-00-10010	TABLE MTN C-1	68.64397 N	141.00468 W	U009S047E24	DVs
Firth River	TABLE MTN C-1	68.57513 N	141.28206 W	U010S046E14	DVs
330-00-10085	DEMARCATION POINT D-2	69.77521 N	141.70363 W	U005N042E20	CHp,DVp
	DEMARCATION POINT C-2	69.63622 N	141.89239 W	U003N042E07	CHp,DVp
330-00-10110	DEMARCATION POINT D-2	69.80972 N	141.89084 W	U005N041E09	CHp,DVp
Kongakut River	TABLE MTN D-4	68.91531 N	143.09410 W	U006S038E16	DVp
330-00-10110-2087	DEMARCATION POINT B-1	69.37466 N	141.55492 W	U001S044E08	DVp
Pagilak River	DEMARCATION POINT B-1	69.32750 N	141.36386 W	U001S044E25	DVp
330-00-10130	DEMARCATION POINT D-2	69.83151 N	142.04306 W	U006N040E36	DVp
Egaksrak River	DEMARCATION POINT B-3	69.31276 N	142.35836 W	U001S040E36	DVp
330-00-10130-2035	DEMARCATION POINT D-2	69.75367 N	142.10061 W	U005N040E27	DVp
Ekaluakat River	DEMARCATION POINT C-3	69.56837 N	142.31291 W	U003N040E33	DVp
330-00-10130-2035-3027	DEMARCATION POINT C-2	69.73845 N	142.08599 W	U005N040E35	DVp
Matsutnak River	DEMARCATION POINT C-2	69.69667 N	142.03600 W	U004N041E15	DVp
330-00-10130-2035-3027-4020	DEMARCATION POINT C-2	69.69667 N	142.03600 W	U004N041E15	DVp
Siksikpalak River	DEMARCATION POINT C-2	69.64349 N	142.13081 W	U003N041E05	DVp
330-00-10140	DEMARCATION POINT D-2	69.84956 N	142.16378 W	U006N040E28	DVp
Aichilik River	DEMARCATION POINT B-4	69.35728 N	143.05688 W	U001S037E13	DVp
330-00-10140-2006	DEMARCATION POINT D-2	69.84531 N	142.16693 W	U006N040E28	DVr
	DEMARCATION POINT D-3	69.84273 N	142.20309 W	U006N040E29	DVr
330-00-10150	DEMARCATION POINT D-3	69.86324 N	142.26222 W	U006N040E19	DVp
Kogotpak River	DEMARCATION POINT D-3	69.75780 N	142.62021 W	U005N038E27	DVp
330-00-10150-2004	DEMARCATION POINT D-3	69.86250 N	142.26775 W	U006N039E24	DVr
	DEMARCATION POINT D-3	69.86595 N	142.33067 W	U006N039E23	DVr
330-00-10153	DEMARCATION POINT D-3	69.93209 N	142.42124 W	U007N039E28	DVr
Angun River	DEMARCATION POINT D-3	69.85604 N	142.62363 W	U006N038E22	DVr
330-00-10155	DEMARCATION POINT D-3	69.93591 N	142.44573 W	U007N039E29	DVr
Sikrelurak River	DEMARCATION POINT D-3	69.84685 N	142.71530 W	U006N038E29	DVr
330-00-10156	DEMARCATION POINT D-3	69.95034 N	142.49559 W	U007N039E19	DVr
Siksik River	DEMARCATION POINT D-3	69.91402 N	142.64372 W	U007N038E33	DVr

WATER BODY NUMBER / NAME	MAP SHEET	LAT.	LONG.	LEGAL	SPECIES
330-00-10158	DEMARCATION POINT D-3	69.96003 N	142.57990 W	U007N038E14	DVr
Kimikpaurauk River	DEMARCATION POINT D-3	69.94024 N	142.71105 W	U007N038E20	DVr
330-00-10168	BARTER ISLAND A-4	70.09986 N	143.30645 W	U009N035E29	DVp
Jago River	DEMARCATION POINT C-5	69.67158 N	143.61490 W	U004N035E30	DVp
330-00-10173	BARTER ISLAND A-5	70.07166 N	143.67783 W	U008N034E04	DVr
	BARTER ISLAND A-5	70.03482 N	143.69089 W	U008N034E20	DVr
330-00-10173-2020	BARTER ISLAND A-5	70.03482 N	143.69089 W	U008N034E20	DVr
	BARTER ISLAND A-5	70.01417 N	143.69971 W	U008N034E29	DVr
330-00-10180	BARTER ISLAND A-5	70.07907 N	143.99539 W	U008N033E06	DVp
Okpilak River	DEMARCATION POINT C-5	69.55809 N	143.98725 W	U002N033E03	DVp
330-00-10180-2066	DEMARCATION POINT D-5	69.83364 N	143.76364 W	U006N033E36	DVr
Akutoktak River	DEMARCATION POINT C-5	69.70940 N	143.96649 W	U004N033E11	DVr
330-00-10181	FLAXMAN ISLAND A-1	70.06151 N	144.06740 W	U008N032E11	DVp
Hulahula River	MT MICHELSON A-1	69.17393 N	144.59221 W	U003S031E22	DVp
330-00-10183	FLAXMAN ISLAND A-1	70.03546 N	144.18710 W	U008N032E20	DVr
Nataroarok Creek	MT MICHELSON D-1	69.90761 N	144.21670 W	U006N032E05	DVr
330-00-10190	MT MICHELSON D-2	69.96742 N	144.70579 W	U007N030E17	DVr
Carter Creek	MT MICHELSON D-1	69.83309 N	144.58746 W	U006N030E35	DVr
330-00-10192	MT MICHELSON D-2	69.97894 N	144.79114 W	U007N029E12	DVr
Marsh Creek	MT MICHELSON D-2	69.96212 N	144.81333 W	U007N029E14	DVr
330-00-10193	MT MICHELSON D-2	69.96282 N	144.94290 W	U007N029E17	DVr
	MT MICHELSON D-2	69.90948 N	144.94941 W	U006N029E05	DVr
330-00-10196	MT MICHELSON D-2	69.97509 N	144.99675 W	U007N029E07	DVp
Katakturik River	MT MICHELSON D-3	69.76248 N	145.33026 W	U005N027E26	DVp
330-00-10196-2023	MT MICHELSON D-2	69.88099 N	145.17198 W	U006N028E16	DVp
	MT MICHELSON D-3	69.81978 N	145.26114 W	U005N028E06	DVp
330-00-10196-2057	MT MICHELSON D-3	69.76248 N	145.33026 W	U005N027E26	DVp
Nularvik River	MT MICHELSON C-3	69.73748 N	145.24901 W	U004N028E03	DVp
330-00-10210	FLAXMAN ISLAND A-3	70.07591 N	145.50537 W	U008N027E06	CHp,Pp,DVp,Wp
Canning River	ARCTIC D-2	68.99973 N	145.17503 W	U005S029E23	DVp

WATER BODY NUMBER / NAME	MAP SHEET	LAT.	LONG.	LEGAL	SPECIES
330-00-10210-2015	FLAXMAN ISLAND A-3	70.05430 N	145.57362 W	U008N026E14	DVr
Tamayariak River	MT MICHELSON D-3	69.78133 N	145.64299 W	U005N026E16	DVr
330-00-10210-2015-3026	MT MICHELSON D-3	69.98805 N	145.74747 W	U007N026E06	DVr
	MT MICHELSON D-3	69.97951 N	145.79586 W	U007N025E12	DVr
330-00-10210-2015-3026-4011	MT MICHELSON D-3	69.98121 N	145.78505 W	U007N025E12	DVr
	MT MICHELSON D-3	69.93842 N	145.76040 W	U007N026E30	DVr
330-00-10210-2015-3026-4011-5017	MT MICHELSON D-3	69.94851 N	145.76383 W	U007N025E24	DVr
	MT MICHELSON D-3	69.93273 N	145.73034 W	U007N026E30	DVr
330-00-10210-2015-3081	MT MICHELSON D-3	69.78133 N	145.64299 W	U005N026E16	DVr
	MT MICHELSON D-3	69.76409 N	145.64013 W	U005N026E28	DVr
330-00-10210-2550	MT MICHELSON A-4	69.21151 N	145.85630 W	U003S026E04	DVs
Marsh Fork Canning River	ARCTIC C-5	68.66692 N	146.50742 W	U009S024E16	DVp
330-00-10210-2600	ARCTIC D-3	68.98167 N	145.65516 W	U005S027E26	DVp
	ARCTIC D-3	68.78523 N	145.60327 W	U008S027E01	DVp
330-00-10220	FLAXMAN ISLAND A-4	70.14424 N	145.91871 W	U009N024E12	Pp,DVp,Wp
West Canning River	FLAXMAN ISLAND A-4	70.00362 N	146.21281 W	U008N024E32	Pp,DVp,Wp
330-00-10230	FLAXMAN ISLAND A-4	70.13412 N	146.00384 W	U009N024E15	Pp,DVp,Wp
Staines River	MT MICHELSON D-4	69.94088 N	146.32148 W	U007N023E23	Pp,DVp,Wp
330-00-10234	FLAXMAN ISLAND A-4	70.14436 N	146.11024 W	U009N024E08	DVr
	FLAXMAN ISLAND A-4	70.14005 N	146.12013 W	U009N024E17	DVr
330-00-10238	FLAXMAN ISLAND A-4	70.16281 N	146.24878 W	U009N023E02	DVr
	FLAXMAN ISLAND A-4	70.15262 N	146.25008 W	U009N023E10	DVr
330-00-10246	FLAXMAN ISLAND A-4	70.17438 N	146.34525 W	U010N023E32	DVr
	FLAXMAN ISLAND A-4	70.17158 N	146.33859 W	U010N023E32	DVr
330-00-10280	FLAXMAN ISLAND A-5	70.16648 N	146.76406 W	U009N021E03	DVr
	FLAXMAN ISLAND A-5	70.15071 N	146.75763 W	U009N021E11	DVr
330-00-10290	FLAXMAN ISLAND A-5	70.15057 N	146.99452 W	U009N020E11	DVr
East Badami Creek	FLAXMAN ISLAND A-5	70.12952 N	146.99335 W	U009N020E14	DVr
330-00-10290-0020	BEECHEY POINT A-1	70.12995 N	147.00661 W	U009N020E14	DVr

WATER BODY NUMBER / NAME	MAP SHEET	LAT.	LONG.	LEGAL	SPECIES
330-00-10300	BEECHEY POINT A-1	70.15863 N	147.18194 W	U009N019E01	DVr
	BEECHEY POINT A-1	70.14271 N	147.20690 W	U009N019E12	DVr
330-00-10310	BEECHEY POINT A-1	70.19719 N	147.33715 W	U010N019E28	Ps,DVp
Shaviovik River	SAGAVANIRKTOK D-2	69.76971 N	147.76655 W	U005N017E24	DVp
330-00-10310-2006	BEECHEY POINT A-1	70.17606 N	147.31113 W	U010N019E33	DVr
	BEECHEY POINT A-1	70.14144 N	147.35610 W	U009N019E17	DVr
330-00-10310-2041	BEECHEY POINT A-1	70.04579 N	147.33366 W	U008N019E14	Ps,DVp
Kavik River	MT MICHELSON C-5	69.57445 N	146.70589 W	U003N022E34	DVp
330-00-10320	BEECHEY POINT A-2	70.20618 N	147.62427 W	U010N018E20	DVr
Kadleroshilik River	BEECHEY POINT A-2	70.17445 N	147.65031 W	U010N018E31	DVr
330-00-10330	BEECHEY POINT A-2	70.22365 N	147.78490 W	U010N017E15	DVr
East Sagavanirktok Creek	BEECHEY POINT A-2	70.19536 N	147.88068 W	U010N017E29	DVr
330-00-10360	BEECHEY POINT B-2	70.29836 N	147.82580 W	U011N017E21	CHp,Ps,BCp,DVr,LCp,Wp
Sagavanirktok River	PHILIP SMITH MTS B-4	68.39572 N	148.95309 W	U012S014E19	DVsr
330-00-10360-2251	SAGAVANIRKTOK B-3	69.49841 N	148.49014 W	U002N015E29	CHp,DVp
Ivishak River	ARCTIC C-5	68.72888 N	146.86555 W	U008S022E22	DVp
330-00-10360-2251-3031	SAGAVANIRKTOK B-3	69.41655 N	148.26856 W	U001N016E29	DVp
Echooka River	MT MICHELSON A-5	69.12274 N	146.91496 W	U004S022E06	DVp
330-00-10360-2251-3150	SAGAVANIRKTOK A-2	69.10102 N	147.96870 W	U004S017E14	DVp
Saviukviayak River	PHILIP SMITH MTS D-2	68.80050 N	147.60487 W	U007S019E28	DVp
330-00-10360-2251-3166	SAGAVANIRKTOK A-2	69.08833 N	147.91993 W	U004S017E13	DVp
Flood Creek	PHILIP SMITH MTS D-2	68.95467 N	147.81779 W	U006S018E03	DVp
330-00-10360-2380	SAGAVANIRKTOK A-4	69.16562 N	148.81387 W	U003S014E20	DVp
	SAGAVANIRKTOK A-4	69.14855 N	148.84229 W	U003S014E30	DVp
330-00-10360-2380-3006	SAGAVANIRKTOK A-4	69.16217 N	148.81882 W	U003S014E20	DVp
	SAGAVANIRKTOK A-4	69.16048 N	148.83313 W	U003S014E19	DVp
330-00-10360-2390	SAGAVANIRKTOK A-4	69.14068 N	148.83051 W	U003S014E31	DVp
	SAGAVANIRKTOK A-4	69.09706 N	148.83594 W	U004S014E18	DVp
330-00-10360-2411	SAGAVANIRKTOK A-3	69.08325 N	148.74143 W	U004S014E21	CHp,Pp,DVp
Lupine River	PHILIP SMITH MTS C-2	68.70522 N	147.82916 W	U008S018E34	DVp

WATER BODY NUMBER / NAME	MAP SHEET	LAT.	LONG.	LEGAL	SPECIES
330-00-10360-2511	PHILIP SMITH MTS D-3	68.80789 N	148.79437 W	U007S014E28	DVp
Ribdon River	PHILIP SMITH MTS C-1	68.69578 N	147.49083 W	U009S020E05	DVp
330-00-10360-2511-3110	PHILIP SMITH MTS C-3	68.64114 N	148.26302 W	U009S016E24	DVp
	PHILIP SMITH MTS C-2	68.50799 N	147.88472 W	U011S018E10	DVp
330-00-10360-2611	PHILIP SMITH MTS C-4	68.70352 N	148.90734 W	U008S014E31	DVp
Accomplishment Creek	PHILIP SMITH MTS C-3	68.51630 N	148.40084 W	U011S016E04	DVp
330-00-10360-2611-3010	PHILIP SMITH MTS C-4	68.67282 N	148.81700 W	U009S014E10	DVr
Section Creek	PHILIP SMITH MTS C-3	68.59630 N	148.78445 W	U010S014E11	DVr
330-00-10360-2611-3010-4020	PHILIP SMITH MTS C-4	68.62201 N	148.89261 W	U009S014E32	DVr
	PHILIP SMITH MTS C-4	68.59296 N	148.87056 W	U010S014E09	DVr
330-00-10361	BEECHEY POINT B-2	70.32196 N	148.10769 W	U011N016E09	CHp,Pp,BCp,DVr,LCp,Wp
West Channel Sagavanirktok River	SAGAVANIRKTOK D-3	69.95147 N	148.67987 W	U007N014E20	CHp,Pp,DVr,Wp
330-00-10361-2090	BEECHEY POINT A-3	70.17590 N	148.43484 W	U010N015E31	BCp,DVp,LCp,Wp
	BEECHEY POINT A-3	70.17325 N	148.46614 W	U010N014E36	BCp,DVp,LCp,Wp
330-00-10415	BEECHEY POINT B-3	70.30000 N	148.49413 W	U011N014E23	AWr,BCr,DVr,LCr,OMp,Wr
Putuligayuk River	BEECHEY POINT B-3	70.25998 N	148.68027 W	U011N014E31	BCr,DVr,Wr
330-00-10415-0010	BEECHEY POINT B-3	70.27865 N	148.54384 W	U011N014E27	DVp,Wp
330-00-10415-2001	BEECHEY POINT B-3	70.29877 N	148.49534 W	U011N014E23	BCp,DVp,Wp
	BEECHEY POINT A-3	70.23384 N	148.59441 W	U010N014E09	BCp,DVp,Wp
330-00-10415-2001-0010	BEECHEY POINT A-3	70.24364 N	148.56136 W	U010N014E03	DVr
330-00-10415-2001-0020	BEECHEY POINT A-3	70.23186 N	148.60649 W	U010N014E09	BCp,DVp,Wp
330-00-10435	BEECHEY POINT B-3	70.38031 N	148.55087 W	U012N014E22	DVr
	BEECHEY POINT B-3	70.37930 N	148.55001 W	U012N014E22	DVr
330-00-10435-0010	BEECHEY POINT B-3	70.37680 N	148.54314 W	U012N014E22	DVr
330-00-10450	BEECHEY POINT B-3	70.41194 N	148.72358 W	U012N013E12	BCr,LCr,Wp
Fawn Creek	BEECHEY POINT B-3	70.30813 N	148.75449 W	U011N013E14	BCr,LCr,Wp

WATER BODY NUMBER / NAME	MAP SHEET	LAT.	LONG.	LEGAL	SPECIES
330-00-10450-0010	BEECHEY POINT B-3	70.37101 N	148.67497 W	U012N014E30	BCr,LCr,Wp
330-00-10450-0020	BEECHEY POINT B-3	70.36548 N	148.69115 W	U012N014E30	BCr,LCr,Wp
330-00-10450-0030	BEECHEY POINT B-3	70.34727 N	148.70725 W	U012N013E36	BCr,LCr,Wp
330-00-10450-0040	BEECHEY POINT B-3	70.34558 N	148.74495 W	U012N013E36	BCr,LCr,Wp
330-00-10450-0050	BEECHEY POINT B-3	70.34052 N	148.75794 W	U011N013E02	BCr,LCr,Wp
330-00-10450-0060	BEECHEY POINT B-3	70.33700 N	148.75554 W	U011N013E02	BCr,LCr,Wp
330-00-10450-0070	BEECHEY POINT B-3	70.33457 N	148.74147 W	U011N013E01	BCr,LCr,Wp
330-00-10450-0080	BEECHEY POINT B-3	70.32956 N	148.74759 W	U011N013E02	BCr,LCr,Wp
330-00-10450-0090	BEECHEY POINT B-3	70.32980 N	148.76610 W	U011N013E02	BCr,LCr,Wp
330-00-10450-0100	BEECHEY POINT B-3	70.32576 N	148.76398 W	U011N013E11	BCr,LCr,Wp
330-00-10450-0110	BEECHEY POINT B-3	70.31985 N	148.75895 W	U011N013E11	BCr,LCr,Wp
330-00-10450-0120	BEECHEY POINT B-3	70.31884 N	148.75208 W	U011N013E11	BCr,LCr,Wp
330-00-10450-0130	BEECHEY POINT B-3	70.31255 N	148.74786 W	U011N013E14	BCr,LCr,Wp
330-00-10460	BEECHEY POINT B-4	70.42556 N	148.86999 W	U012N013E04	Ps,AWr,Wr
Kuparuk River	BEECHEY POINT A-4	70.10764 N	149.16807 W	U009N012E29	Ps
330-00-10480	BEECHEY POINT B-4	70.44663 N	149.02104 W	U013N012E27	BCr,Wr
Sakonowyak River	BEECHEY POINT B-4	70.31350 N	149.17188 W	U011N012E18	BCr,Wr

WATER BODY NUMBER / NAME	MAP SHEET	LAT.	LONG.	LEGAL	SPECIES
330-00-10560	BEECHEY POINT B-4	70.48726 N	149.35862 W	U013N011E17	BCr,LCr,Wr
Oogrukpuk River	BEECHEY POINT B-5	70.25276 N	149.49774 W	U010N010E01	BCr,LCr,Wr
330-00-10620	BEECHEY POINT B-5	70.48839 N	149.77455 W	U013N009E10	BCpr,LCpr,Wr
Ugnuravik River	BEECHEY POINT B-5	70.29168 N	149.68778 W	U011N010E19	LCp
330-00-10620-2018	BEECHEY POINT B-5	70.42554 N	149.65773 W	U012N010E05	BCp,LCp
West Fork Ugnuravik River	BEECHEY POINT B-5	70.35965 N	149.75163 W	U012N009E25	LCp
330-00-10620-2018-3020	BEECHEY POINT B-5	70.37446 N	149.75304 W	U012N009E24	BCp,LCp
	BEECHEY POINT B-5	70.36970 N	149.78888 W	U012N009E26	BCp,LCp
330-00-10620-2018-3020-0010	BEECHEY POINT B-5	70.37534 N	149.77275 W	U012N009E23	BCp,LCp
330-00-10620-2020	BEECHEY POINT B-5	70.40575 N	149.64521 W	U012N010E08	BCr,LCr,Wr
	BEECHEY POINT B-5	70.34889 N	149.69122 W	U012N010E31	BCr,LCr,Wr
330-00-10690	HARRISON BAY B-1	70.43003 N	150.10764 W	U013N008E33	BCp,DVp,LCp,Wp
Kalubik Creek	HARRISON BAY B-1	70.32216 N	150.12055 W	U011N008E09	DVp
330-00-10690-2011	HARRISON BAY B-1	70.40434 N	150.04833 W	U012N008E11	BCp,DVp
Nowhere Creek	BEECHEY POINT B-5	70.37392 N	149.91976 W	U012N009E20	BCp
330-00-10690-2011-3011	BEECHEY POINT B-5	70.37567 N	149.94056 W	U012N009E19	BCp,DVp
	BEECHEY POINT B-5	70.36885 N	149.94433 W	U012N009E30	BCp,DVp
330-00-10690-2025	HARRISON BAY B-1	70.35365 N	150.05647 W	U012N008E35	BCpr,LCr,Wp
East Fork Kalubik Creek	BEECHEY POINT B-5	70.29338 N	149.99483 W	U011N008E24	BCp
330-00-10690-2031	HARRISON BAY B-1	70.33079 N	150.07221 W	U011N008E03	DVp
	HARRISON BAY B-1	70.32641 N	150.06528 W	U011N008E10	DVp
330-00-10700	HARRISON BAY B-1	70.44791 N	150.35440 W	U013N007E28	CHp,Pp,BCp,DVp,HWp,LCp,Wp
Colville River	KILLIK RIVER D-5	68.95286 N	155.95415 W	U006S017W04	CHp,Pp,DVp,Wp
330-00-10700-0200	HARRISON BAY B-2	70.32919 N	150.70232 W	U011N006E06	Wp
330-00-10700-0240	HARRISON BAY B-2	70.28099 N	150.76676 W	U011N005E25	Wp
330-00-10700-0245	HARRISON BAY B-2	70.26574 N	150.75543 W	U011N005E36	Wp

WATER BODY NUMBER / NAME	MAP SHEET	LAT.	LONG.	LEGAL	SPECIES
330-00-10700-0247	HARRISON BAY A-2	70.24590 N	150.77907 W	U010N005E02	Wp
330-00-10700-0249	HARRISON BAY B-2	70.25515 N	150.80399 W	U010N005E02	Wp
330-00-10700-0250	HARRISON BAY B-2	70.25108 N	150.81474 W	U010N005E02	Wp
330-00-10700-0253	HARRISON BAY A-2	70.24346 N	150.81096 W	U010N005E02	Wp
330-00-10700-0257	HARRISON BAY A-2	70.21266 N	150.77630 W	U010N005E24	Wp
330-00-10700-0263	HARRISON BAY A-2	70.18781 N	150.79331 W	U010N005E26	Wp
330-00-10700-0266	HARRISON BAY A-2	70.18736 N	150.80912 W	U010N005E26	Wp
330-00-10700-0269	HARRISON BAY A-2	70.18739 N	150.82454 W	U010N005E27	Wp
330-00-10700-0272	HARRISON BAY A-2	70.17593 N	150.81913 W	U010N005E35	Wp
330-00-10700-0278	HARRISON BAY A-2	70.15950 N	150.86450 W	U009N005E04	Wp
330-00-10700-0910 Colville River Delta	HARRISON BAY B-2	70.38218 N	150.82759 W	U012N005E22	CHp,Pp,BCp,DVp,LCp,Wp
330-00-10700-2003	HARRISON BAY B-1 HARRISON BAY B-1	70.41371 N 70.40731 N	150.32314 W 150.31934 W	U012N007E10 U012N007E10	Wp Wp
330-00-10700-2003-0010	HARRISON BAY B-1	70.40183 N	150.32739 W	U012N007E10	Wp
330-00-10700-2050 Miluveach River	HARRISON BAY B-1 HARRISON BAY A-1	70.37828 N 70.18821 N	150.52584 W 150.15661 W	U012N006E23 U010N008E29	BCp,DVr,Wp DVr,Wp
330-00-10700-2050-3030	HARRISON BAY B-1 HARRISON BAY B-1	70.33376 N 70.30894 N	150.47711 W 150.49050 W	U011N007E06 U011N006E13	BCr,Wp BCr,Wp

WATER BODY NUMBER / NAME	MAP SHEET	LAT.	LONG.	LEGAL	SPECIES
330-00-10700-2050-3030-0010	HARRISON BAY B-1	70.30686 N	150.51303 W	U011N006E13	BCr,Wp
330-00-10700-2086	HARRISON BAY B-2	70.34825 N	150.63956 W	U012N006E33	BCr,HWr,LCr
	HARRISON BAY B-2	70.34250 N	150.63287 W	U011N006E04	BCr,HWr,LCr
330-00-10700-2086-0010	HARRISON BAY B-2	70.33729 N	150.64615 W	U011N006E04	BCr,HWr,LCr
330-00-10700-2090	HARRISON BAY B-2	70.34495 N	150.66285 W	U012N006E32	BCp,LCp,Wpr
Kachemach River	HARRISON BAY A-1	70.18799 N	150.38860 W	U010N007E28	BCp,Wpr
330-00-10700-2090-3008	HARRISON BAY B-2	70.31408 N	150.68050 W	U011N006E17	LCr,Wp
	HARRISON BAY B-2	70.28017 N	150.73993 W	U011N005E25	LCr,Wp
330-00-10700-2090-3008-0010	HARRISON BAY B-2	70.28763 N	150.71519 W	U011N006E19	LCr,Wp
330-00-10700-2090-3008-0020	HARRISON BAY B-2	70.27958 N	150.73772 W	U011N005E25	LCr,Wp
330-00-10700-2090-3032	HARRISON BAY B-2	70.27729 N	150.64812 W	U011N006E28	BCr,LCr,Wp
	HARRISON BAY A-2	70.19653 N	150.67408 W	U010N006E29	BCr,LCr,Wp
330-00-10700-2090-3032-0010	HARRISON BAY A-2	70.18788 N	150.69164 W	U010N006E29	BCr,LCr,Wp
330-00-10700-2090-3575	HARRISON BAY A-1	70.18799 N	150.38860 W	U010N007E28	BCp,Wr
	HARRISON BAY A-1	70.18476 N	150.34957 W	U010N007E27	BCp,Wr
330-00-10700-2151	HARRISON BAY A-2	70.14903 N	150.94139 W	U009N005E08	CHp,Pp,DVp,Wp
Itkillik River	PHILIP SMITH MTS B-5	68.37350 N	149.95447 W	U012S009E26	CHp,Pp,DVp,Wp
330-00-10700-2202	UMIAT D-3	69.97248 N	151.63992 W	U007N002E09	BCp,HWp,Wp
Kikiakrorak River	UMIAT D-3	69.96924 N	151.67278 W	U007N002E09	BCp,HWp,Wp
330-00-10700-2255	UMIAT C-3	69.56225 N	151.47458 W	U002N003E06	DVp
Anaktuvuk River	CHANDLER LAKE A-2	68.11468 N	151.08125 W	U015S004E25	DVp
330-00-10700-2255-3165	UMIAT B-2	69.30215 N	150.99955 W	U002S005E06	DVp
Nanushuk River	CHANDLER LAKE C-2	68.52570 N	150.62336 W	U010S006E36	DVp
330-00-10700-2255-3165-4435	CHANDLER LAKE C-1	68.61128 N	150.55514 W	U010S007E05	DVp
Cobblestone Creek	CHANDLER LAKE C-1	68.55099 N	150.40392 W	U010S007E26	DVp

WATER BODY NUMBER / NAME	MAP SHEET	LAT.	LONG.	LEGAL	SPECIES
330-00-10700-2255-3165-4445	CHANDLER LAKE C-1	68.74616 N	150.56934 W	U008S007E18	DVp
May Creek	CHANDLER LAKE C-1	68.67294 N	150.26392 W	U009S008E09	DVp
330-00-10700-2255-3370	CHANDLER LAKE C-2	68.74181 N	151.11828 W	U008S004E23	DVp
Kanayut River	CHANDLER LAKE B-2	68.47848 N	150.98004 W	U011S005E21	DVp
330-00-10700-2255-3450	CHANDLER LAKE B-3	68.29609 N	151.48683 W	U013S003E20	DVp
Tulugak Creek	CHANDLER LAKE B-3	68.28977 N	151.47147 W	U013S003E29	DVp
330-00-10700-2255-3450-4010	CHANDLER LAKE B-3	68.28977 N	151.47147 W	U013S003E29	DVp
	CHANDLER LAKE B-3	68.28732 N	151.47155 W	U013S003E29	DVp
330-00-10700-2255-3450-4010-0010	CHANDLER LAKE B-3	68.28401 N	151.47531 W	U013S003E29	DVp
Tulugak Lake					
330-00-10700-2255-3501	CHANDLER LAKE A-2	68.11468 N	151.08125 W	U015S004E25	DVp
Graylime Creek	CHANDLER LAKE A-2	68.10013 N	151.00529 W	U015S005E32	DVp
330-00-10700-2265	UMIAT B-3	69.45023 N	151.49415 W	U001N003E07	BCp,DVp,HWp,Wp
Chandler River	UMIAT B-3	69.32208 N	151.43599 W	U001S003E28	BCp,DVp,HWp,Wp
330-00-10800	HARRISON BAY B-2	70.43006 N	151.11338 W	U013N004E33	BCp,HWp,LCp,Wp
Nechelik Channel (Colville River)	HARRISON BAY A-2	70.23150 N	150.83915 W	U010N005E10	BCp,LCp,Wp
330-00-10800-2004	HARRISON BAY B-2	70.32157 N	151.05595 W	U011N004E11	BCr,HWr,LCr,Wp
	HARRISON BAY B-2	70.29849 N	151.10781 W	U011N004E22	BCr,LCr,Wp
330-00-10800-2004-0010	HARRISON BAY B-2	70.29532 N	151.10569 W	U011N004E22	Wp
330-00-10800-2004-3002	HARRISON BAY B-2	70.31929 N	151.07163 W	U011N004E11	LCr,Wp
	HARRISON BAY B-2	70.32172 N	151.07822 W	U011N004E10	LCr,Wp
330-00-10800-2004-3004	HARRISON BAY B-2	70.31157 N	151.10551 W	U011N004E15	BCr,HWr,LCr,Wp
	HARRISON BAY B-2	70.34172 N	151.10284 W	U011N004E03	LCr,Wp
330-00-10800-2004-3004-4005	HARRISON BAY B-2	70.31459 N	151.11618 W	U011N004E10	BCr,LCr,Wp
	HARRISON BAY B-2	70.31652 N	151.11196 W	U011N004E10	BCr,LCr,Wp
330-00-10800-2210	HARRISON BAY A-2	70.22204 N	150.89715 W	U010N005E16	BCp,LCp,Wp
	HARRISON BAY A-2	70.14687 N	151.01520 W	U009N004E12	BCp,LCp,Wp
330-00-10800-2210-0010	HARRISON BAY A-2	70.13886 N	151.05667 W	U009N004E14	BCp,LCp,Wp

WATER BODY NUMBER / NAME	MAP SHEET	LAT.	LONG.	LEGAL	SPECIES
330-00-10840	HARRISON BAY B-3	70.37970 N	151.22951 W	U012N004E19	CHp,Kp,Pp,BCp,DVp,HWp,Wp
Fish Creek	HARRISON BAY A-5	70.11638 N	152.72441 W	U009N003W19	BCp,Wp
330-00-10840-2017	HARRISON BAY B-3	70.32021 N	151.35342 W	U011N003E10	CHp,Kp,Pp,BCp,,DVp,HWp,Wp
Ublutuoch River	HARRISON BAY A-3	70.16275 N	151.58460 W	U009N002E03	BCp,Wp
330-00-10840-2017-3007	HARRISON BAY B-3	70.29919 N	151.30477 W	U011N003E23	BCp,Wp
	HARRISON BAY B-3	70.30204 N	151.27800 W	U011N003E13	BCp,Wp
330-00-10840-2017-3008	HARRISON BAY B-3	70.29277 N	151.30551 W	U011N003E23	BCp,Wp
	HARRISON BAY B-3	70.27916 N	151.32970 W	U011N003E27	BCp,Wp
330-00-10840-2017-3008-0010	HARRISON BAY B-3	70.28315 N	151.33015 W	U011N003E27	BCp,Wp
330-00-10840-2017-3013	HARRISON BAY B-3	70.27759 N	151.23913 W	U011N004E30	BCp,Wp
	HARRISON BAY B-3	70.27172 N	151.21763 W	U011N004E30	BCp,Wp
330-00-10840-2017-3013-0010	HARRISON BAY B-2	70.26779 N	151.18825 W	U011N004E32	BCp,Wp
330-00-10840-2017-3163	HARRISON BAY A-3	70.23736 N	151.28623 W	U010N003E11	BCp,HWp,Wp
	HARRISON BAY A-3	70.21469 N	151.20376 W	U010N004E18	BCp,Wp
330-00-10840-2017-3163-0010	HARRISON BAY A-3	70.20847 N	151.22443 W	U010N004E19	BCp,Wp
330-00-10840-2017-3163-0020	HARRISON BAY A-2	70.20839 N	151.16732 W	U010N004E20	BCp,Wp
330-00-10840-2017-3203	HARRISON BAY A-3	70.21824 N	151.34364 W	U010N003E15	Wp
	HARRISON BAY A-3	70.16910 N	151.30606 W	U009N003E02	Wp
330-00-10840-2017-3203-0010	HARRISON BAY A-3	70.16948 N	151.29716 W	U009N003E02	Wp
330-00-10840-2017-3203-4001	HARRISON BAY A-3	70.21752 N	151.34241 W	U010N003E15	Wp
	HARRISON BAY A-3	70.21407 N	151.31117 W	U010N003E14	Wp
330-00-10840-2017-3203-4001-0010	HARRISON BAY A-3	70.21587 N	151.29826 W	U010N003E14	Wp
330-00-10840-2017-3203-4021	HARRISON BAY A-3	70.16810 N	151.31308 W	U009N003E02	Wp
	HARRISON BAY A-3	70.16744 N	151.34666 W	U009N003E03	Wp

WATER BODY NUMBER / NAME	MAP SHEET	LAT.	LONG.	LEGAL	SPECIES
330-00-10840-2017-3254	HARRISON BAY A-3	70.21288 N	151.40796 W	U010N003E21	BCp,Wp
	HARRISON BAY A-3	70.22375 N	151.42016 W	U010N003E17	BCp,Wp
330-00-10840-2017-3254-0010	HARRISON BAY A-3	70.22506 N	151.43121 W	U010N003E17	BCp,Wp
330-00-10840-2017-3403	HARRISON BAY A-3	70.18730 N	151.50413 W	U010N002E25	BCp,Wp
	HARRISON BAY A-3	70.16843 N	151.40722 W	U009N003E04	BCp,Wp
330-00-10840-2017-3453	HARRISON BAY A-3	70.17945 N	151.54491 W	U010N002E35	BCp,Wp
	HARRISON BAY A-3	70.17203 N	151.50965 W	U010N002E36	BCp,Wp
330-00-10840-2017-3483	HARRISON BAY A-3	70.17710 N	151.55315 W	U010N002E35	BCp,Wp
	HARRISON BAY A-3	70.12354 N	151.49177 W	U009N003E19	BCp,Wp
330-00-10840-2017-3483-0010	HARRISON BAY A-3	70.14766 N	151.55258 W	U009N002E11	BCp,Wp
330-00-10840-2017-3483-0020	HARRISON BAY A-3	70.12590 N	151.48361 W	U009N003E19	BCp,Wp
330-00-10840-2017-3508	HARRISON BAY A-3	70.16275 N	151.58460 W	U009N002E03	BCp,Wp
	HARRISON BAY A-3	70.13304 N	151.79472 W	U009N001E14	BCp,Wp
330-00-10840-2017-3508-0010	HARRISON BAY A-3	70.14658 N	151.76408 W	U009N001E12	BCp,Wp
330-00-10840-2017-3508-0020	HARRISON BAY A-3	70.12956 N	151.79806 W	U009N001E14	BCp,Wp
330-00-10840-2019	HARRISON BAY B-3	70.31439 N	151.43299 W	U011N003E17	BCp,HWp,Wp
	HARRISON BAY B-3	70.30067 N	151.44617 W	U011N003E17	BCp,HWp,Wp
330-00-10840-2019-0010	HARRISON BAY B-3	70.29870 N	151.46195 W	U011N003E19	BCp,HWp,Wp
330-00-10840-2019-3001	HARRISON BAY B-3	70.30428 N	151.42490 W	U011N003E17	BCp,HWp,Wp
	HARRISON BAY B-3	70.30411 N	151.42298 W	U011N003E17	BCp,HWp,Wp
330-00-10840-2019-3001-0010	HARRISON BAY B-3	70.30112 N	151.41580 W	U011N003E17	BCp,HWp,Wp
330-00-10840-2019-3012	HARRISON BAY B-3	70.30519 N	151.45531 W	U011N003E17	BCp,HWp,Wp
	HARRISON BAY B-3	70.30940 N	151.48151 W	U011N003E18	BCp,HWp,Wp

WATER BODY NUMBER / NAME	MAP SHEET	LAT.	LONG.	LEGAL	SPECIES
330-00-10840-2019-3012-0010	HARRISON BAY B-3	70.30867 N	151.48880 W	U011N003E18	BCp,HWp,Wp
330-00-10840-2019-3012-4015	HARRISON BAY B-3	70.30961 N	151.47576 W	U011N003E18	BCp,HWp,Wp
	HARRISON BAY B-3	70.30701 N	151.47790 W	U011N003E18	BCp,HWp,Wp
330-00-10840-2043	HARRISON BAY B-3	70.25352 N	151.76155 W	U010N001E01	CHp,Pp,BCp,DVp,HWp,Wp
Judy Creek	HARRISON BAY A-4	70.14573 N	152.15954 W	U009N001W09	CHp,Pp,DVp,Wp
330-00-10840-2043-3204	HARRISON BAY A-4	70.21080 N	151.92910 W	U010N001E20	BCp,HWp,Wp
	HARRISON BAY A-5	70.09537 N	152.59201 W	U009N003W35	BCp,HWp,Wp
330-00-10840-2043-3204-0010	HARRISON BAY A-5	70.11799 N	152.56712 W	U009N003W23	BCp,HWp,Wp
330-00-10840-2043-3204-0020	HARRISON BAY A-5	70.09541 N	152.61074 W	U009N003W34	BCp,HWp,Wp
330-00-10840-2043-3204-4403	HARRISON BAY A-5	70.10954 N	152.44700 W	U009N002W29	BCp,Wp
	HARRISON BAY A-5	70.10644 N	152.45466 W	U009N002W29	BCp,Wp
330-00-10840-2043-3204-4403-0010	HARRISON BAY A-5	70.10329 N	152.46378 W	U009N002W29	BCp,Wp
330-00-10840-2043-3213	HARRISON BAY A-4	70.15198 N	152.06451 W	U009N001W11	BCp,Wp
	HARRISON BAY A-4	70.12129 N	152.06460 W	U009N001W23	BCp,Wp
330-00-10840-2043-3213-0010	HARRISON BAY A-4	70.13810 N	152.06507 W	U009N001W14	BCp,Wp
330-00-10840-2043-3213-0020	HARRISON BAY A-4	70.11859 N	152.06264 W	U009N001W23	BCp,Wp
330-00-10840-2118	HARRISON BAY B-3	70.30851 N	151.58189 W	U011N002E14	BCp,Wp
	HARRISON BAY B-4	70.31912 N	151.92321 W	U011N001E08	BCp,Wp
330-00-10840-2118-0010	HARRISON BAY B-3	70.31534 N	151.58676 W	U011N002E10	BCp,Wp
330-00-10840-2118-0018	HARRISON BAY B-3	70.31691 N	151.61514 W	U011N002E10	BCp,Wp
330-00-10840-2118-0020	HARRISON BAY B-3	70.30670 N	151.63418 W	U011N002E16	BCp,Wp

WATER BODY NUMBER / NAME	MAP SHEET	LAT.	LONG.	LEGAL	SPECIES
330-00-10840-2118-0030	HARRISON BAY B-3	70.30070 N	151.64797 W	U011N002E16	BCp,Wp
330-00-10840-2118-0040	HARRISON BAY B-4	70.31221 N	151.93555 W	U011N001E17	BCp,Wp
330-00-10840-2118-3033	HARRISON BAY B-3	70.31159 N	151.73713 W	U011N002E18	BCp,Wp
	HARRISON BAY B-3	70.31102 N	151.76024 W	U011N001E13	BCp,Wp
330-00-10840-2118-3033-0010	HARRISON BAY B-3	70.31182 N	151.77199 W	U011N001E13	BCp,Wp
330-00-10840-2151	HARRISON BAY A-4	70.23948 N	152.23820 W	U010N001W07	BCp,Wp
	HARRISON BAY A-4	70.21311 N	152.29438 W	U010N002W24	BCp,Wp
330-00-10840-2151-0010	HARRISON BAY A-4	70.20557 N	152.30890 W	U010N002W23	BCp,Wp
330-00-10840-2190	HARRISON BAY A-5	70.16297 N	152.58582 W	U009N003W02	BCp,Wp
Inigok Creek	TESHEKPUK A-2	70.00409 N	153.69181 W	U008N007W32	BCp,Wp
330-00-10840-2190-0020	TESHEKPUK A-2	70.07926 N	153.76372 W	U008N008W01	BCp,Wp
330-00-10840-2190-0030	TESHEKPUK A-2	70.01280 N	153.72551 W	U008N007W30	BCp,Wp
330-00-10840-2190-0040	TESHEKPUK A-2	70.01082 N	153.65797 W	U008N007W33	BCp,Wp
330-00-10840-2190-3042	TESHEKPUK A-1	70.19649 N	153.11238 W	U010N005W27	BCp,Wp
	TESHEKPUK A-1	70.20647 N	153.09204 W	U010N005W23	BCp,Wp
330-00-10840-2190-3045	TESHEKPUK A-1	70.17990 N	153.21839 W	U010N005W32	BCp,Wp
	TESHEKPUK A-1	70.17747 N	153.21100 W	U010N005W32	BCp,Wp
330-00-10840-2190-3045-0010	TESHEKPUK A-1	70.17597 N	153.19149 W	U010N005W32	BCp,Wp
330-00-10840-2190-3049	TESHEKPUK A-1	70.16524 N	153.25573 W	U009N005W06	BCp,Wp
	TESHEKPUK A-1	70.15783 N	153.15902 W	U009N005W04	BCp,Wp
330-00-10840-2190-3049-0010	TESHEKPUK A-1	70.15697 N	153.25685 W	U009N005W06	BCp,Wp

WATER BODY NUMBER / NAME	MAP SHEET	LAT.	LONG.	LEGAL	SPECIES
330-00-10840-2190-3049-0015	TESHEKPUK A-1	70.15796 N	153.21088 W	U009N005W05	BCp,Wp
330-00-10840-2190-3049-0020	TESHEKPUK A-1	70.16314 N	153.13159 W	U009N005W03	BCp,Wp
330-00-10840-2190-3055	TESHEKPUK A-1	70.13830 N	153.40409 W	U009N006W16	BCp,Wp
	TESHEKPUK A-2	70.08301 N	153.61197 W	U008N007W03	BCp,Wp
330-00-10840-2190-3055-0010	TESHEKPUK A-1	70.12138 N	153.43191 W	U009N006W21	BCp,Wp
330-00-10840-2190-3055-0020	TESHEKPUK A-1	70.09485 N	153.46739 W	U009N006W32	BCp,Wp
330-00-10840-2190-3055-0030	TESHEKPUK A-1	70.07835 N	153.51388 W	U008N007W01	BCp,Wp
330-00-10840-2190-3055-0040	TESHEKPUK A-1	70.07369 N	153.56097 W	U008N007W02	BCp,Wp
330-00-10840-2190-3055-0050	TESHEKPUK A-1	70.07080 N	153.59638 W	U008N007W03	BCp,Wp
330-00-10840-2190-3055-0060	TESHEKPUK A-2	70.08525 N	153.62646 W	U009N007W34	BCp,Wp
330-00-10840-2190-3055-4112	TESHEKPUK A-2	70.08746 N	153.61792 W	U009N007W34	BCp,Wp
	TESHEKPUK A-2	70.08959 N	153.61272 W	U009N007W34	BCp,Wp
330-00-10840-2190-3055-4112-0010	TESHEKPUK A-2	70.09526 N	153.61173 W	U009N007W35	BCp,Wp
330-00-10840-2190-3059	TESHEKPUK A-1	70.14411 N	153.39539 W	U009N006W10	BCp,Wp
	TESHEKPUK A-1	70.12349 N	153.45923 W	U009N006W20	BCp,Wp
330-00-10840-2190-3059-0010	TESHEKPUK A-1	70.14364 N	153.40386 W	U009N006W09	BCp,Wp
330-00-10840-2190-3059-0020	TESHEKPUK A-1	70.13851 N	153.44028 W	U009N006W16	BCp,Wp
330-00-10840-2190-3059-0030	TESHEKPUK A-1	70.13122 N	153.45004 W	U009N006W17	BCp,Wp

WATER BODY NUMBER / NAME	MAP SHEET	LAT.	LONG.	LEGAL	SPECIES
330-00-10840-2190-3059-4010	TESHEKPUK A-1	70.13316 N	153.45158 W	U009N006W17	BCp,Wp
	TESHEKPUK A-1	70.13130 N	153.47609 W	U009N006W17	BCp,Wp
330-00-10840-2190-3122	TESHEKPUK A-2	70.15448 N	153.68537 W	U009N007W09	BCp,Wp
	TESHEKPUK A-2	70.15430 N	153.88636 W	U009N008W10	BCp,Wp
330-00-10840-2190-3122-0010	TESHEKPUK A-2	70.16591 N	153.73209 W	U009N007W05	BCp,Wp
330-00-10840-2190-3122-0020	TESHEKPUK A-2	70.16037 N	153.92048 W	U009N008W04	BCp,Wp
330-00-10840-2190-3122-4015	TESHEKPUK A-2	70.15380 N	153.84619 W	U009N008W11	BCp,Wp
	TESHEKPUK A-2	70.15318 N	153.84634 W	U009N008W11	BCp,Wp
330-00-10840-2190-3122-4015-0010	TESHEKPUK A-2	70.14295 N	153.83476 W	U009N008W11	BCp,Wp
330-00-10840-2190-3150	TESHEKPUK A-2	70.04615 N	153.81272 W	U008N008W14	BCp,Wp
	TESHEKPUK A-2	70.00204 N	153.99615 W	U008N008W31	BCp,Wp
330-00-10840-2190-3150-0010	TESHEKPUK A-2	70.02179 N	153.90933 W	U008N008W28	BCp,Wp
330-00-10840-2190-3150-0020	IKPIKPUK RIVER D-2	69.99778 N	154.00075 W	U008N008W31	BCp,Wp
330-00-10840-2190-3150-4005	TESHEKPUK A-2	70.01900 N	153.90162 W	U008N008W28	BCp,Wp
	TESHEKPUK A-2	70.01619 N	153.89994 W	U008N008W28	BCp,Wp
330-00-10840-2190-3150-4005-0010	TESHEKPUK A-2	70.00882 N	153.90137 W	U008N008W33	BCp,Wp
330-00-10840-2201	HARRISON BAY A-5	70.11638 N	152.72441 W	U009N003W19	BCp,Wp
East Fork Fish Creek	IKPIKPUK RIVER D-1	69.95721 N	153.25595 W	U007N006W13	BCp,Wp
330-00-10840-2201-0010	IKPIKPUK RIVER D-1	69.95681 N	153.22346 W	U007N005W18	BCp,Wp
330-00-10840-2201-0020	IKPIKPUK RIVER D-1	69.95203 N	153.28827 W	U007N006W24	BCp,Wp
330-00-10840-2201-3050	HARRISON BAY A-5	70.13356 N	152.91373 W	U009N004W16	BCp,Wp
	TESHEKPUK A-1	70.06176 N	153.42811 W	U008N006W08	BCp,Wp

WATER BODY NUMBER / NAME	MAP SHEET	LAT.	LONG.	LEGAL	SPECIES
330-00-10840-2201-3050-0010	TESHEKPUK A-1	70.13689 N	153.09610 W	U009N005W14	BCp,Wp
330-00-10840-2201-3050-0020	TESHEKPUK A-1	70.05909 N	153.49308 W	U008N006W07	BCp,Wp
330-00-10840-2201-3050-4020	TESHEKPUK A-1	70.13599 N	153.24001 W	U009N005W18	BCp,Wp
	TESHEKPUK A-1	70.13827 N	153.26557 W	U009N005W18	BCp,Wp
330-00-10840-2201-3050-4020-0010	TESHEKPUK A-1	70.13863 N	153.29357 W	U009N006W13	BCp,Wp
330-00-10840-2201-3050-4030	TESHEKPUK A-1	70.11890 N	153.27222 W	U009N005W19	BCp,Wp
	TESHEKPUK A-1	70.11404 N	153.29440 W	U009N006W24	BCp,Wp
330-00-10840-2201-3050-4030-0010	TESHEKPUK A-1	70.11136 N	153.31449 W	U009N006W25	BCp,Wp
330-00-10840-2201-3050-4033	TESHEKPUK A-1	70.10059 N	153.27094 W	U009N005W30	BCp,Wp
	TESHEKPUK A-1	70.00263 N	153.54536 W	U008N007W35	BCp,Wp
330-00-10840-2201-3050-4033-0010	TESHEKPUK A-1	70.10333 N	153.23346 W	U009N005W30	BCp,Wp
330-00-10840-2201-3050-4033-0020	TESHEKPUK A-1	70.07888 N	153.23719 W	U008N005W06	BCp,Wp
330-00-10840-2201-3050-4033-0030	TESHEKPUK A-1	70.04214 N	153.38257 W	U008N006W16	BCp,Wp
330-00-10840-2201-3050-4033-0040	TESHEKPUK A-1	70.02489 N	153.43970 W	U008N006W29	BCp,Wp
330-00-10840-2201-3050-4033-0050	TESHEKPUK A-1	70.02088 N	153.51376 W	U008N007W25	BCp,Wp
330-00-10840-2201-3050-4033-0060	IKPIKPUK RIVER D-1	69.99542 N	153.55188 W	U007N007W02	BCp,Wp
330-00-10840-2201-3050-4033-5015	TESHEKPUK A-1	70.05009 N	153.34967 W	U008N006W15	BCp,Wp
	TESHEKPUK A-1	70.03419 N	153.35619 W	U008N006W22	BCp,Wp
330-00-10840-2201-3050-4033-5015-0010	TESHEKPUK A-1	70.02858 N	153.36848 W	U008N006W22	BCp,Wp

WATER BODY NUMBER / NAME	MAP SHEET	LAT.	LONG.	LEGAL	SPECIES
330-00-10840-2201-3050-4033-5021	TESHEKPUK A-1	70.02060 N	153.44442 W	U008N006W29	BCp,Wp
	TESHEKPUK A-1	70.01671 N	153.45253 W	U008N006W29	BCp,Wp
330-00-10840-2201-3050-4033-5021-0010	TESHEKPUK A-1	70.01372 N	153.47028 W	U008N006W30	BCp,Wp
330-00-10840-2201-3305	HARRISON BAY A-5	70.08694 N	152.97562 W	U009N004W32	BCp,Wp
	TESHEKPUK A-1	70.01860 N	153.11134 W	U008N005W27	BCp,Wp
330-00-10840-2201-3305-0010	HARRISON BAY A-5	70.06682 N	152.95671 W	U008N004W08	BCp,Wp
330-00-10840-2201-3305-0030	TESHEKPUK A-1	70.03637 N	153.04812 W	U008N005W23	BCp,Wp
330-00-10840-2201-3305-0040	TESHEKPUK A-1	70.01011 N	153.08991 W	U008N005W34	BCp,Wp
330-00-10840-2201-3305-0050	TESHEKPUK A-1	70.02359 N	153.11390 W	U008N005W27	BCp,Wp
330-00-10840-2201-3305-4005	HARRISON BAY A-5	70.06860 N	152.92135 W	U008N004W09	BCp,Wp
	HARRISON BAY A-5	70.06977 N	152.91899 W	U008N004W04	BCp,Wp
330-00-10840-2201-3305-4005-0010	HARRISON BAY A-5	70.07007 N	152.90085 W	U008N004W04	BCp,Wp
330-00-10840-2201-3306	TESHEKPUK A-1	70.09124 N	153.00313 W	U009N004W31	Wp
	TESHEKPUK A-1	70.10729 N	153.09051 W	U009N005W26	Wp
330-00-10840-2201-3306-0010	TESHEKPUK A-1	70.10795 N	153.05019 W	U009N005W25	Wp
330-00-10840-2201-3306-0020	TESHEKPUK A-1	70.10647 N	153.11081 W	U009N005W27	Wp
330-00-10840-2201-3310	TESHEKPUK A-1	70.06590 N	153.13516 W	U008N005W09	BCp,Wp
	TESHEKPUK A-1	70.04574 N	153.26161 W	U008N006W13	BCp,Wp
330-00-10840-2201-3310-0010	TESHEKPUK A-1	70.06520 N	153.16263 W	U008N005W09	BCp,Wp
330-00-10840-2201-3310-0020	TESHEKPUK A-1	70.06386 N	153.19955 W	U008N005W08	BCp,Wp

WATER BODY NUMBER / NAME	MAP SHEET	LAT.	LONG.	LEGAL	SPECIES
330-00-10840-2201-3310-0030	TESHEKPUK A-1	70.06013 N	153.23406 W	U008N005W07	BCp,Wp
330-00-10840-2201-3310-0040	TESHEKPUK A-1	70.03315 N	153.28843 W	U008N006W24	BCp,Wp
330-00-10840-2201-3311	TESHEKPUK A-1	70.04677 N	153.11245 W	U008N005W15	BCp,Wp
	TESHEKPUK A-1	70.04666 N	153.10908 W	U008N005W15	BCp,Wp
330-00-10840-2201-3311-0010	TESHEKPUK A-1	70.05109 N	153.09107 W	U008N005W15	BCp,Wp
330-00-10840-2201-3312	TESHEKPUK A-1	70.03339 N	153.15132 W	U008N005W21	BCp,Wp
	TESHEKPUK A-1	70.03536 N	153.16953 W	U008N005W21	BCp,Wp
330-00-10840-2201-3312-0010	TESHEKPUK A-1	70.03611 N	153.18617 W	U008N005W20	BCp,Wp
330-00-10840-2201-3319	TESHEKPUK A-1	70.01624 N	153.16826 W	U008N005W28	BCp,Wp
	TESHEKPUK A-1	70.01570 N	153.16785 W	U008N005W28	BCp,Wp
330-00-10840-2201-3319-0010	TESHEKPUK A-1	70.01229 N	153.15441 W	U008N005W28	BCp,Wp
330-00-10850	HARRISON BAY B-4	70.44543 N	151.94267 W	U013N001E29	BCp,LCp,Wp
Kalikpik River	TESHEKPUK B-1	70.26535 N	153.36574 W	U011N006W34	BCp,Wp
330-00-10850-0010	HARRISON BAY B-5	70.29087 N	152.72696 W	U011N003W19	BCp,Wp
330-00-10850-0020	HARRISON BAY B-5	70.31105 N	152.94084 W	U011N004W17	BCp,Wp
330-00-10850-0030	TESHEKPUK B-1	70.30526 N	153.05006 W	U011N005W13	BCp,Wp
330-00-10850-0040	TESHEKPUK B-1	70.29094 N	153.18412 W	U011N005W21	BCp,Wp
330-00-10850-0050	TESHEKPUK B-1	70.26917 N	153.30220 W	U011N006W36	BCp,Wp
330-00-10850-0060	TESHEKPUK B-1	70.26498 N	153.37255 W	U011N006W34	BCp,Wp

WATER BODY NUMBER / NAME	MAP SHEET	LAT.	LONG.	LEGAL	SPECIES
330-00-10850-2008	HARRISON BAY B-4	70.43148 N	152.09524 W	U013N001W34	BCp,Wp
	HARRISON BAY B-5	70.41810 N	152.61047 W	U012N003W03	BCp,Wp
330-00-10850-2008-0020	HARRISON BAY B-5	70.41937 N	152.65898 W	U012N003W04	BCp,Wp
330-00-10850-2008-3111	HARRISON BAY B-5	70.41875 N	152.46596 W	U012N002W05	BCp,Wp
	HARRISON BAY B-5	70.35526 N	152.52060 W	U012N003W36	BCp,Wp
330-00-10850-2008-3111-0010	HARRISON BAY B-5	70.35961 N	152.50078 W	U012N002W30	BCp,Wp
330-00-10850-2042	HARRISON BAY B-5	70.28823 N	152.77547 W	U011N004W24	BCp,Wp
	HARRISON BAY B-5	70.28009 N	152.79181 W	U011N004W25	BCp,Wp
330-00-10850-2042-0010	HARRISON BAY B-5	70.27904 N	152.81566 W	U011N004W26	BCp,Wp
330-00-10850-2042-3003	HARRISON BAY B-5	70.28053 N	152.79020 W	U011N004W25	BCp,Wp
	HARRISON BAY B-5	70.27790 N	152.78240 W	U011N004W25	BCp,Wp
330-00-10850-2042-3003-0010	HARRISON BAY B-5	70.27669 N	152.76284 W	U011N003W30	BCp,Wp
330-00-10850-2061	HARRISON BAY B-5	70.29821 N	152.96679 W	U011N004W20	BCp,Wp
	TESHEKPUK B-1	70.25835 N	153.05636 W	U011N005W36	BCp,Wp
330-00-10850-2061-0010	TESHEKPUK B-1	70.28078 N	153.01570 W	U011N004W30	BCp,Wp
330-00-10850-2061-0020	TESHEKPUK B-1	70.25546 N	153.05810 W	U010N005W01	BCp,Wp
330-00-10850-2102	TESHEKPUK B-1	70.27911 N	153.16619 W	U011N005W28	BCp,Wp
	TESHEKPUK A-1	70.24677 N	153.18402 W	U010N005W04	BCp,Wp
330-00-10850-2102-0010	TESHEKPUK B-1	70.27324 N	153.14629 W	U011N005W27	BCp,Wp
330-00-10850-2102-0020	TESHEKPUK A-1	70.24817 N	153.14805 W	U010N005W04	BCp,Wp
330-00-10850-2102-0030	TESHEKPUK A-1	70.23794 N	153.20257 W	U010N005W08	BCp,Wp

WATER BODY NUMBER / NAME	MAP SHEET	LAT.	LONG.	LEGAL	SPECIES
330-00-10850-2210	HARRISON BAY B-4	70.30867 N	152.23991 W	U011N001W18	BCp,Wp
	HARRISON BAY A-5	70.24782 N	152.46678 W	U010N002W05	BCp,Wp
330-00-10850-2210-0010	HARRISON BAY B-4	70.29662 N	152.27118 W	U011N002W24	BCp,Wp
330-00-10850-2210-0020	HARRISON BAY B-4	70.28301 N	152.33783 W	U011N002W26	BCp,Wp
330-00-10850-2210-0030	HARRISON BAY B-5	70.26063 N	152.43761 W	U011N002W32	BCp,Wp
330-00-10850-2210-0040	HARRISON BAY A-5	70.23693 N	152.46669 W	U010N002W08	BCp,Wp
330-00-10880	TESHEKPUK D-1	70.92305 N	153.14318 W	U018N005W11	DVp,LCp,Wp
Smith River	TESHEKPUK D-1	70.89939 N	153.17383 W	U018N005W22	DVp,LCp,Wp
330-00-10900	TESHEKPUK D-3	70.81831 N	154.26827 W	U017N009W21	CHp,Psr,AWp,BCp,HWp,LCp,Wsr
Ikpikpuk River	IKPIKPUK RIVER D-3	69.76216 N	154.65053 W	U005N011W28	BCp
330-00-10900-2055	TESHEKPUK C-3	70.70981 N	154.50437 W	U016N010W29	AWp,BCp,HWp,LCp,Wp
Miguakiak River	TESHEKPUK C-2	70.64133 N	154.10663 W	U015N009W24	AWp,BCp,HWp,LCp,Wp
330-00-10900-2055-0010	TESHEKPUK C-2	70.65489 N	153.81439 W	U015N008W13	AWp,BCp,HWp,LCp,Wp
Teshekpuk Lake					
330-00-10900-2055-3006	TESHEKPUK C-3	70.68070 N	154.42125 W	U015N010W03	BCp
	TESHEKPUK C-3	70.66769 N	154.46573 W	U015N010W09	BCp
330-00-10900-2055-3008	TESHEKPUK C-3	70.66010 N	154.34979 W	U015N010W13	BCp
	TESHEKPUK C-3	70.59342 N	154.42917 W	U014N010W03	BCp
330-00-10900-2055-3008-4008	TESHEKPUK C-3	70.59342 N	154.42917 W	U014N010W03	BCp
	TESHEKPUK C-3	70.59001 N	154.44810 W	U014N010W03	BCp
330-00-10900-2055-3009	TESHEKPUK C-3	70.66875 N	154.28151 W	U015N009W08	BCp
	TESHEKPUK C-3	70.67609 N	154.34428 W	U015N010W01	BCp
330-00-10900-2055-3009-0010	TESHEKPUK C-3	70.68055 N	154.29393 W	U015N009W06	BCp
330-00-10900-2055-3009-0020	TESHEKPUK C-3	70.67348 N	154.34355 W	U015N010W12	BCp

WATER BODY NUMBER / NAME	MAP SHEET	LAT.	LONG.	LEGAL	SPECIES
330-00-10900-2055-3014	TESHEKPUK C-2	70.63331 N	154.19841 W	U015N009W22	BCp
*East Joe Creek	TESHEKPUK C-3	70.63295 N	154.24365 W	U015N009W21	BCp
330-00-10900-2055-3014-4001	TESHEKPUK C-2	70.63331 N	154.19841 W	U015N009W22	BCp
*West Joe Creek	TESHEKPUK C-3	70.58532 N	154.25016 W	U014N009W08	BCp
330-00-10900-2055-3014-4001-5002	TESHEKPUK C-3	70.58532 N	154.25016 W	U014N009W08	BCp
	TESHEKPUK C-3	70.57841 N	154.33669 W	U014N010W12	BCp
330-00-10900-2055-3014-4001-5002-0010	TESHEKPUK C-3	70.57045 N	154.31259 W	U014N009W18	BCp
330-00-10900-2055-3198	TESHEKPUK C-2	70.51987 N	154.02314 W	U014N008W32	BCp
	TESHEKPUK C-3	70.50044 N	154.33835 W	U013N010W12	BCp
330-00-10900-2055-3198-0020	TESHEKPUK B-3	70.49874 N	154.34101 W	U013N010W12	BCp
330-00-10900-2055-3200	TESHEKPUK C-2	70.52383 N	153.99223 W	U014N008W32	BCp,LCp,Wp
	TESHEKPUK B-3	70.37553 N	154.23549 W	U012N009W20	BCp,LCp
330-00-10900-2055-3200-0040	TESHEKPUK B-3	70.37515 N	154.24916 W	U012N009W20	BCp
330-00-10900-2055-3200-4010	TESHEKPUK B-3	70.45440 N	154.24422 W	U013N009W29	BCp
	TESHEKPUK B-3	70.38820 N	154.65145 W	U012N011W15	BCp
330-00-10900-2055-3200-4010-0070	TESHEKPUK B-3	70.43406 N	154.50311 W	U013N010W32	BCp
330-00-10900-2055-3200-4010-0100	TESHEKPUK B-3	70.37309 N	154.65123 W	U012N011W22	BCp
330-00-10900-2076	IKPIKPUK RIVER D-3	69.95340 N	154.73052 W	U007N011W19	BCp,HWp,LCp,Wsr
Titaluk River	IKPIKPUK RIVER B-5	69.49488 N	155.94712 W	U002N017W25	BCp,HWp,LCp,Wsr
330-00-10900-2081	IKPIKPUK RIVER D-3	69.86084 N	154.70574 W	U006N011W20	BCsr,HWsr,LCsr,Wsr
Price River	IKPIKPUK RIVER C-2	69.74635 N	153.84800 W	U005N008W34	BCsr,HWsr,LCsr,Wsr
330-00-10900-2081-3042	IKPIKPUK RIVER C-2	69.74635 N	153.84800 W	U005N008W34	BCsr,HWsr,LCsr,Wsr
Wolf Creek	IKPIKPUK RIVER C-2	69.71604 N	153.84839 W	U004N008W10	BCsr,HWsr,LCsr,Wsr
330-00-10900-2081-3043	IKPIKPUK RIVER C-2	69.74635 N	153.84800 W	U005N008W34	BCsr,HWsr,LCsr,Wsr
Key Creek	IKPIKPUK RIVER D-2	69.76657 N	153.75677 W	U005N008W24	BCsr,HWsr,LCsr,Wsr

WATER BODY NUMBER / NAME	MAP SHEET	LAT.	LONG.	LEGAL	SPECIES
330-00-10901	TESHEKPUK D-3	70.83102 N	154.38021 W	U017N010W13	BCp
	TESHEKPUK D-3	70.78642 N	154.43526 W	U017N010W35	BCp
330-00-10902	TESHEKPUK D-3	70.82604 N	154.52727 W	U017N010W16	BCp
	TESHEKPUK C-3	70.64721 N	154.77292 W	U015N011W17	BCp
330-00-10908	TESHEKPUK D-3	70.87885 N	154.62713 W	U018N010W30	BCp
Piasuk River	TESHEKPUK C-4	70.74362 N	154.88114 W	U016N012W13	BCp
330-00-10908-0020	TESHEKPUK D-3	70.82469 N	154.75597 W	U017N011W15	BCp
330-00-10908-0030	TESHEKPUK D-3	70.81948 N	154.78960 W	U017N011W16	BCp
330-00-10908-0040	TESHEKPUK D-4	70.82768 N	154.83367 W	U017N011W17	BCp
330-00-10908-2020	TESHEKPUK C-4	70.74362 N	154.88114 W	U016N012W13	BCp
	TESHEKPUK C-4	70.72542 N	154.92598 W	U016N012W23	BCp
330-00-10913	TESHEKPUK D-5	70.86578 N	155.49967 W	U018N014W35	BCp,LCp,Wp
Alaktak River	TESHEKPUK C-4	70.70277 N	155.08223 W	U016N012W31	BCp
330-00-10913-0010	TESHEKPUK D-4	70.82559 N	155.33699 W	U017N013W17	BCp,LCp,Wp
Pittalukruak Lake					
330-00-10913-2051	TESHEKPUK C-4	70.70349 N	155.04987 W	U016N012W32	BCp
	TESHEKPUK C-4	70.70074 N	155.04291 W	U016N012W32	BCp
330-00-10913-2051-0100	TESHEKPUK C-4	70.69561 N	155.05142 W	U016N012W32	BCp
330-00-10915	TESHEKPUK D-5	70.83158 N	155.60296 W	U017N014W17	CHp,Ps,BCp,HWp,LCp,Wsr
Chipp River	TESHEKPUK B-4	70.32767 N	154.89884 W	U011N012W10	CHp,Ps,BCp,HWp,LCp,Wsr
330-00-10915-2064	TESHEKPUK B-4	70.37328 N	154.98417 W	U012N012W20	BCsr,HWsp,Wsr
Oumalik River	IKPIKPUK RIVER D-4	69.87337 N	155.30465 W	U006N014W14	HWsp,Wsr
330-00-10916	TESHEKPUK D-5	70.82990 N	155.65495 W	U017N014W18	BCp
	TESHEKPUK C-5	70.60807 N	155.52448 W	U015N014W33	BCp
330-00-10916-0010	TESHEKPUK D-5	70.78723 N	155.63414 W	U017N014W32	BCp

WATER BODY NUMBER / NAME	MAP SHEET	LAT.	LONG.	LEGAL	SPECIES
330-00-10916-0080	TESHEKPUK C-5	70.65265 N	155.69597 W	U015N015W14	BCp
330-00-10916-0110	TESHEKPUK C-5	70.61591 N	155.53037 W	U015N014W33	BCp
330-00-10918	TESHEKPUK D-5	70.75626 N	155.92993 W	U016N016W11	BCsr,HWsr,Wsr
Topagoruk River	TESHEKPUK A-5	70.16476 N	155.95998 W	U009N016W04	BCsr,HWsr,Wsr
330-00-10918-2085	TESHEKPUK A-5	70.16476 N	155.95998 W	U009N016W04	BCsr,HWsr,Wsr
Ishuktak Creek	TESHEKPUK A-5	70.03123 N	155.74652 W	U008N015W19	BCsr,HWsr,Wsr
330-00-10920	TESHEKPUK D-5	70.86237 N	155.93053 W	U017N015W06	CHs,BCp,Wp
Meade River	MEADE RIVER B-3	70.46926 N	157.39170 W	U013N021W19	CHs,Wp
330-00-10920-2009	MEADE RIVER D-1	70.83610 N	156.37336 W	U017N017W09	BCp
	MEADE RIVER D-1	70.77609 N	156.25917 W	U017N017W35	BCp
330-00-10920-2009-0010	MEADE RIVER D-1	70.76305 N	156.27695 W	U016N017W04	BCp
330-00-10930	MEADE RIVER D-1	70.91382 N	156.17083 W	U018N016W18	Wsr
Inaru River	MEADE RIVER C-3	70.68048 N	157.65985 W	U015N022W06	Wsr
330-00-10940	WAINWRIGHT D-1	70.77554 N	159.29121 W	U016N029W02	CHs,Ps
Kugrua River	MEADE RIVER C-5	70.57529 N	158.61404 W	U014N026W09	Ps
330-00-10980	WAINWRIGHT C-2	70.59290 N	159.88950 W	U014N031W04	Pp
Kuk River	WAINWRIGHT A-2	70.12129 N	159.67726 W	U009N031W23	Pp
330-00-10980-2004	WAINWRIGHT C-2	70.52665 N	159.86050 W	U014N031W34	Pp
Kungok River	WAINWRIGHT C-1	70.50282 N	159.42480 W	U013N029W05	Pp
330-00-10980-2004-3009	WAINWRIGHT C-1	70.50282 N	159.42480 W	U013N029W05	Ps
Mikigealiak River	WAINWRIGHT B-1	70.39763 N	159.44989 W	U012N030W14	Ps
330-00-10980-2009	WAINWRIGHT B-2	70.38630 N	159.92250 W	U012N032W23	Ps
Ivisaruk River	WAINWRIGHT A-3	70.09932 N	160.30500 W	U009N033W29	Ps
330-00-10980-2101	WAINWRIGHT A-2	70.12129 N	159.67726 W	U009N031W23	Ps
Kaolak River	UTUKOK RIVER D-2	69.79859 N	160.18248 W	U005N033W08	Ps
330-00-11100	WAINWRIGHT A-6 & A-7	70.04496 N	162.31121 W	U008N042W14	CHp,Ps,DVp
Utukok River	UTUKOK RIVER B-2	69.30970 N	159.77484 W	U001S033W36	CHp,Pp,DVp

WATER BODY NUMBER / NAME	MAP SHEET	LAT.	LONG.	LEGAL	SPECIES
330-00-11200	POINT LAY D-2	69.76619 N	162.99441 W	U005N045W24	CHp,Ps,DVp
Kokolik River	UTUKOK RIVER B-4	69.41500 N	161.35918 W	U001N039W25	CHp,Pp,DVp
330-00-11300	POINT LAY C-2	69.61133 N	162.99826 W	U003N045W17	CHp,Ps,DVp
Kukpowruk River	DE LONG MTS C-3	68.66583 N	163.21670 W	U009S048W17	Ps
330-00-11350	POINT LAY B-2 & B-3	69.25456 N	163.33208 W	U002S047W19	CHs,COs
Kuchiak Creek	POINT LAY A-2	69.21861 N	163.14478 W	U002S047W36	CHs,COs
330-00-11400	DE LONG MTS D-5	68.91402 N	164.62652 W	U006S054W24	CHs,Ps,DVp
Pitmegea River	DE LONG MTS C-3	68.69101 N	163.60472 W	U009S050W03	CHp,Pp,DVp
330-00-11440	POINT HOPE D-2	68.86000 N	165.78700 W	U007S058W06	Ps
Ayugatak Creek	POINT HOPE D-2	68.83830 N	165.75020 W	U007S058W17	Ps
330-00-11500	POINT HOPE B-3	68.41352 N	166.37194 W	U012S062W11	Ps,DVp
Kukpuk River	DE LONG MTS A-5	68.20513 N	164.78410 W	K032N027W02	DVp
330-00-11500-2030	POINT HOPE B-2	68.34115 N	165.71643 W	K034N030W18	Ps
Ipewik River	POINT HOPE B-2	68.36036 N	165.69938 W	K034N030W08	Ps
330-00-11600	POINT HOPE B-3	68.39829 N	166.42368 W	U012S062W16	Ps,DVp
Sulupoaktak Channel	POINT HOPE B-3	68.37900 N	166.20932 W	U012S061W28	Ps,DVp
330-00-15680	BEECHEY POINT B-5	70.49207 N	149.42113 W	U013N011E07	BCp,DVp,LCp
	BEECHEY POINT B-5	70.48496 N	149.46275 W	U013N010E13	BCp,DVp,LCp
330-00-15680-2003	BEECHEY POINT B-5	70.48496 N	149.46275 W	U013N010E13	BCp,DVp,LCp
	BEECHEY POINT B-5	70.47812 N	149.45881 W	U013N010E13	BCp,DVp,LCp
330-00-15680-2003-3001	BEECHEY POINT B-5	70.47812 N	149.45881 W	U013N010E13	BCp,DVp,LCp
	BEECHEY POINT B-5	70.46539 N	149.42114 W	U013N011E19	BCp,DVp,LCp
330-00-15680-2003-3001-0010	BEECHEY POINT B-5	70.47345 N	149.43362 W	U013N010E13	BCp,DVp,LCp
330-00-15680-2003-3001-0020	BEECHEY POINT B-5	70.47241 N	149.42902 W	U013N010E24	BCp,DVp,LCp
330-00-15680-2003-3001-0030	BEECHEY POINT B-5	70.46940 N	149.42876 W	U013N010E24	BCp,DVp,LCp
330-00-15680-2003-3001-0040	BEECHEY POINT B-5	70.47081 N	149.42284 W	U013N010E24	BCp,DVp,LCp

WATER BODY NUMBER / NAME	MAP SHEET	LAT.	LONG.	LEGAL	SPECIES
330-00-15680-2003-3001-0050	BEECHEY POINT B-5	70.46888 N	149.41392 W	U013N011E19	BCp,DVp,LCp
330-00-15680-2003-3001-0060	BEECHEY POINT B-5	70.46253 N	149.42112 W	U013N011E19	BCp,DVp,LCp
331-00-10044	NOATAK D-6	67.81710 N	164.67618 W	K028N027W24	CHp,COp,Kp,Pp,Sp,DVp
Kivalina River	DE LONG MTS A-4	68.07849 N	164.30435 W	K031N025W13	DVp
331-00-10044-2080	NOATAK D-5	67.88515 N	164.20394 W	K029N024W29	DVs
	NOATAK D-5	67.88127 N	164.13266 W	K029N024W27	DVs
331-00-10044-2100	NOATAK D-5	67.98859 N	164.23046 W	K030N024W20	DVs
	DE LONG MTS A-4	68.04433 N	163.93296 W	K031N023W33	DVs
331-00-10044-2106	DE LONG MTS A-4	68.02136 N	164.25888 W	K030N024W06	DVs
	DE LONG MTS A-4	68.14489 N	163.92492 W	K032N023W27	DVs
331-00-10050	NOATAK D-6	67.78956 N	164.64127 W	K028N026W30	CHp,COp,Pp,DVp
	NOATAK D-6	67.80903 N	164.57542 W	K028N026W20	CHp,COp,Pp,DVp
331-00-10060	NOATAK C-5	67.72438 N	164.50281 W	K027N026W22	CHp,COp,Kp,Pp,Sp,DVs,Wp
Wulik River	DE LONG MTS B-2	68.26934 N	162.95549 W	K033N019W12	Ks,Sp,DVsr,Wp
331-00-10060-0010	NOATAK D-6	67.76950 N	164.62378 W	K027N026W06	CHp,COp,Kp,Pp,Sp,DVp,Wp
Kivalina Lagoon					
331-00-10060-2100	NOATAK D-4	67.87736 N	163.67400 W	K029N022W27	DVsr
Tutak Creek	NOATAK D-3	67.84295 N	163.16626 W	K028N020W10	DVr
331-00-10060-2100-3010	NOATAK D-4	67.87069 N	163.66337 W	K029N022W34	DVs
	NOATAK D-3	67.82572 N	163.43848 W	K028N021W17	DVs
331-00-10060-2100-3010-4050	NOATAK D-3	67.83462 N	163.49407 W	K028N021W07	DVs
	NOATAK D-3	67.78433 N	163.43764 W	K028N021W32	DVs
331-00-10060-2100-3045	NOATAK D-4	67.88242 N	163.54813 W	K029N021W30	DVs
	NOATAK D-3	67.88600 N	163.39404 W	K029N021W26	DVs
331-00-10060-2100-3069	NOATAK D-3	67.87924 N	163.34493 W	K029N020W30	DVs
	NOATAK D-3	67.89850 N	163.20960 W	K029N020W22	DVs
331-00-10060-2107	DE LONG MTS A-3	68.00362 N	163.44375 W	K030N021W15	DVsr
	DE LONG MTS A-3	68.14365 N	163.47033 W	K032N021W28	DVsr

WATER BODY NUMBER / NAME	MAP SHEET	LAT.	LONG.	LEGAL	SPECIES
331-00-10060-2120	NOATAK D-4	67.88994 N	163.62660 W	K029N022W26	CHs,Ksr,Ps,Ss,DVsr
Ikalukrok Creek	DE LONG MTS A-2	68.15178 N	162.86677 W	K032N018W19	DVr
331-00-10060-2120-3200	DE LONG MTS A-2	68.00422 N	163.04324 W	K030N019W16	Ks,DVsr
	DE LONG MTS A-2	68.00682 N	162.95635 W	K030N019W11	DVsr
331-00-10060-2120-3200-4020	DE LONG MTS A-2	68.00254 N	162.99667 W	K030N019W15	Kr,DVsr
*Anxiety Creek	NOATAK D-2	67.97888 N	162.91109 W	K030N019W24	DVsr
331-00-10060-2120-3280	DE LONG MTS A-2	68.08894 N	162.94898 W	K031N019W14	DVp
	DE LONG MTS A-2	68.08340 N	162.88712 W	K031N018W18	DVp
331-00-10060-2120-3280-4021	DE LONG MTS A-2	68.08340 N	162.88712 W	K031N018W18	DVr
North Fork Red Dog Creek	DE LONG MTS A-2	68.10133 N	162.74185 W	K031N018W10	DVr
331-00-10060-2120-3300	DE LONG MTS A-2	68.13661 N	162.87857 W	K032N018W30	DVr
Grayling Junior Creek	DE LONG MTS A-2	68.14416 N	162.82511 W	K032N018W29	DVr
331-00-10060-2147	DE LONG MTS A-3	68.07265 N	163.20071 W	K031N020W22	DVr
Ferric Creek	DE LONG MTS A-3	68.08568 N	163.23274 W	K031N020W15	DVr
331-00-10060-2180	DE LONG MTS A-2	68.13175 N	163.07353 W	K032N019W32	DVr
Competition Creek	DE LONG MTS A-2	68.14591 N	162.99818 W	K032N019W27	DVr
331-00-10060-2180-3022	DE LONG MTS A-2	68.14060 N	163.00606 W	K032N019W27	DVr
Sourdock Creek	DE LONG MTS A-2	68.13386 N	162.99123 W	K032N019W34	DVr
331-00-10060-2201	DE LONG MTS A-2	68.15537 N	163.09115 W	K032N019W19	DVr
Square Creek	DE LONG MTS A-2	68.16138 N	163.13789 W	K032N020W24	DVr
331-00-10060-2207	DE LONG MTS A-2	68.16034 N	163.07662 W	K032N019W20	DVr
	DE LONG MTS A-2	68.19229 N	163.08286 W	K032N019W08	DVr
331-00-10060-2213	DE LONG MTS A-2	68.18585 N	163.03242 W	K032N019W09	DVr
	DE LONG MTS A-2	68.20112 N	163.06046 W	K032N019W05	DVr
331-00-10070	NOATAK C-5	67.67424 N	164.34161 W	K026N025W05	Wp
Imikruk Creek	NOATAK C-5	67.69462 N	164.27568 W	K027N025W34	Wp
331-00-10070-0010	NOATAK C-5	67.68320 N	164.32124 W	K026N025W04	Wp
Imikruk Lagoon					
331-00-10080	NOATAK C-5	67.60393 N	164.11422 W	K026N024W33	DVp,Wp
Omikviorok River	NOATAK C-3	67.73072 N	163.45263 W	K027N021W20	DVp,Wp

WATER BODY NUMBER / NAME	MAP SHEET	LAT.	LONG.	LEGAL	SPECIES
331-00-10080-0010 Ipiavik Lagoon	NOATAK C-5	67.62348 N	164.13790 W	K026N024W29	DVp,Wp
331-00-10080-2006 New Heart Creek	NOATAK C-5 NOATAK C-4	67.60744 N 67.60401 N	164.11079 W 163.92411 W	K026N024W33 K026N023W32	DVr DVr
331-00-10080-2006-3025	NOATAK C-5 NOATAK C-4	67.60927 N 67.61085 N	164.01636 W 163.93045 W	K026N024W35 K026N023W31	DVr DVr
331-00-10080-2006-3034	NOATAK C-4 NOATAK C-4	67.60345 N 67.59472 N	163.96167 W 163.94096 W	K026N023W31 K025N023W06	DVr DVr
331-00-10080-2006-3038	NOATAK C-4 NOATAK C-4	67.60214 N 67.59668 N	163.94318 W 163.93822 W	K026N023W31 K025N023W06	DVr DVr
331-00-10080-2020	NOATAK C-5 NOATAK C-4	67.65615 N 67.62021 N	164.12241 W 163.82334 W	K026N024W17 K026N023W27	DVr DVr
331-00-10080-2020-3013	NOATAK C-5 NOATAK C-4	67.66792 N 67.65280 N	164.06477 W 163.74991 W	K026N024W10 K026N023W13	DVr DVr
331-00-10080-2020-3018	NOATAK C-5 NOATAK C-4	67.66135 N 67.62543 N	164.00692 W 163.93651 W	K026N024W11 K026N023W30	DVr DVr
331-00-10080-2020-3018-0010	NOATAK C-4	67.62293 N	163.93401 W	K026N023W30	DVr
331-00-10080-2020-3018-4012	NOATAK C-4 NOATAK C-4	67.63547 N 67.62626 N	163.96646 W 163.95653 W	K026N024W24 K026N023W30	DVr DVr
331-00-10080-2020-3018-4012-0010	NOATAK C-4	67.62504 N	163.95155 W	K026N023W30	DVr
331-00-10080-2020-3041	NOATAK C-4 NOATAK C-4	67.62830 N 67.62992 N	163.83295 W 163.81254 W	K026N023W27 K026N023W26	DVr DVr
331-00-10080-2060	NOATAK C-5 NOATAK C-4	67.70241 N 67.66188 N	164.04553 W 163.67938 W	K027N024W34 K026N022W08	DVr DVr
331-00-10080-2060-3051	NOATAK C-4 NOATAK C-4	67.67298 N 67.67692 N	163.72098 W 163.67362 W	K026N022W07 K026N022W05	DVr DVr
331-00-10080-2083	NOATAK C-4 NOATAK C-4	67.72383 N 67.73155 N	163.64011 W 163.57791 W	K027N022W21 K027N022W23	DVr DVr

WATER BODY NUMBER / NAME	MAP SHEET	LAT.	LONG.	LEGAL	SPECIES
331-00-10080-2086	NOATAK C-4	67.72329 N	163.63494 W	K027N022W21	DVr
	NOATAK C-4	67.70071 N	163.58651 W	K027N022W35	DVr
331-00-10110	NOATAK B-4	67.46625 N	163.92978 W	K024N024W23	Wp
	NOATAK B-4	67.47487 N	163.93334 W	K024N024W14	Wp
331-00-10110-0010 Imik Lagoon	NOATAK B-4	67.48959 N	163.92676 W	K024N024W11	Wp
331-00-10120 Rabbit Creek	NOATAK B-4	67.44966 N	163.91152 W	K024N024W25	CHp,Sp,DVp
	NOATAK C-3	67.59322 N	163.43316 W	K025N021W04	DVp
331-00-10120-2090	NOATAK C-4	67.50071 N	163.60561 W	K024N022W08	DVp
	NOATAK C-3	67.50627 N	163.46093 W	K024N022W01	DVp
331-00-10120-2111	NOATAK C-4	67.55133 N	163.52143 W	K025N022W24	DVp
	NOATAK C-4	67.56933 N	163.60539 W	K025N022W15	DVp
331-00-10120-2120	NOATAK C-3	67.55615 N	163.49771 W	K025N021W19	DVp
	NOATAK C-3	67.54020 N	163.43927 W	K025N021W29	DVp
331-00-10120-2130	NOATAK C-3	67.57876 N	163.44170 W	K025N021W08	DVp
	NOATAK C-3	67.58461 N	163.33510 W	K025N021W11	DVp
331-00-10140 Kiligmak Inlet	NOATAK B-4	67.34861 N	163.82201 W	K023N023W32	DVp,Wp
	NOATAK B-4	67.35684 N	163.82056 W	K023N023W29	DVp,Wp
331-00-10140-0010 Katlik Lagoon	NOATAK B-4	67.39460 N	163.81925 W	K023N023W17	DVp,Wp
331-00-10140-2010 Jade Creek	NOATAK B-4	67.41583 N	163.81698 W	K023N023W05	DVp
	NOATAK B-3	67.45097 N	163.36049 W	K024N021W28	DVp
331-00-10140-2010-3039	NOATAK B-4	67.44145 N	163.52454 W	K024N022W34	DVp
	NOATAK B-3	67.46933 N	163.44092 W	K024N021W19	DVp
331-00-10150	NOATAK B-4	67.27747 N	163.77310 W	K022N023W27	Pp
	NOATAK B-4	67.26642 N	163.70273 W	K022N023W36	Pp
331-00-10150-0010 Tasaychek Lagoon	NOATAK B-4	67.27238 N	163.76507 W	K022N023W27	Pp
331-00-10230 Aukulak Lagoon	NOATAK A-3	67.05822 N	163.26226 W	K019N021W10	Wp
	NOATAK A-3	67.08183 N	163.26227 W	K019N021W03	Wp

WATER BODY NUMBER / NAME	MAP SHEET	LAT.	LONG.	LEGAL	SPECIES
331-00-10230-0010 Uakulak Lagoon	NOATAK A-3	67.07043 N	163.25949 W	K019N021W03	Wp
331-00-10275	NOATAK A-2	67.04792 N	162.74312 W	K019N019W13	CHp,COp,Kp,Pp,Sp,DVp,Wp
	NOATAK A-1	67.04799 N	162.48354 W	K019N017W18	CHp,COp,Kp,Pp,Sp,DVp,Wp
331-00-10290	NOATAK A-2	67.00746 N	162.51357 W	K019N018W36	CHp,COp,Kp,Pp,Sp,DVp,SFp,Wpr
Noatak River	SURVEY PASS C-5	67.56237 N	155.21594 W	K025N016E14	CHp,Pp,Sp,DVp,Wp
331-00-10290-2080	NOATAK B-2	67.26400 N	162.62855 W	K022N018W34	DVp
Agashashok River	NOATAK B-2	67.28434 N	162.62063 W	K022N018W26	DVp
331-00-10290-2090	NOATAK B-2	67.26858 N	162.75668 W	K022N018W31	CHp,COp,Kp,Pp,Sp,DVp,Wp
Sevisok Slough	NOATAK B-3	67.38766 N	163.03841 W	K023N020W14	CHp,COp,Kp,Pp,Sp,DVp
331-00-10290-2090-3018	NOATAK B-2	67.34074 N	162.76742 W	K022N018W06	Wp
	NOATAK B-2	67.39573 N	162.70758 W	K023N018W17	Wp
331-00-10290-2090-3018-0010 Aliktongnak Lake	NOATAK B-2	67.40351 N	162.68397 W	K023N018W09	Wp
331-00-10290-2090-3018-4015	NOATAK B-2	67.38739 N	162.73767 W	K023N018W17	Wp
	NOATAK B-2	67.39129 N	162.75175 W	K023N018W18	Wp
331-00-10290-2090-3018-4015-0010	NOATAK B-2	67.39517 N	162.76703 W	K023N018W18	Wp
331-00-10290-2110	NOATAK B-3	67.39145 N	163.04952 W	K023N020W14	CHs,COp,Ps,DVp
Eli River	BAIRD MTS C-6	67.71577 N	161.89740 W	K027N014W30	DVp
331-00-10290-2110-3151	BAIRD MTS C-6	67.71964 N	161.98589 W	K027N015W23	DVs
Ahaliknak Creek	BAIRD MTS D-6	67.75658 N	161.95032 W	K027N015W12	DVs
331-00-10290-2110-3591	NOATAK C-1	67.73509 N	162.48785 W	K027N017W15	DVs
Uvgoon Creek	NOATAK D-1	67.83696 N	162.30062 W	K028N016W09	DVs
331-00-10290-2141	NOATAK C-2	67.58395 N	162.95120 W	K025N019W09	CHs
	NOATAK C-2	67.62008 N	162.93193 W	K026N019W27	CHs
331-00-10290-2141-3003	NOATAK C-2	67.62008 N	162.93193 W	K026N019W27	CHs
Kiyak Creek	NOATAK C-3	67.66822 N	163.09622 W	K026N020W12	CHs
331-00-10290-2201	NOATAK D-2	67.81470 N	162.77568 W	K028N018W20	DVr
Evaingiknuk Creek	NOATAK D-3	67.91550 N	163.00951 W	K029N019W16	DVr

WATER BODY NUMBER / NAME	MAP SHEET	LAT.	LONG.	LEGAL	SPECIES
331-00-10290-2201-3090	NOATAK D-3	67.91550 N	163.00951 W	K029N019W16	DVr
	NOATAK D-2	67.97381 N	162.92329 W	K030N019W25	DVr
331-00-10290-2281	NOATAK D-2	67.87852 N	162.62760 W	K029N017W30	DVp
	DE LONG MTS A-2	68.03136 N	162.66626 W	K030N018W01	DVp
331-00-10290-2281-3051	NOATAK D-2	67.98062 N	162.71905 W	K030N018W23	DVr
	NOATAK D-2	67.99402 N	162.78275 W	K030N018W16	DVr
331-00-10290-2311	NOATAK D-1	67.92101 N	162.34631 W	K029N016W09	CHs,Kp,Sp,DVp
Kelly River	DE LONG MTS B-1	68.38925 N	162.08552 W	U012S043W19	DVp
331-00-10290-2311-3010	NOATAK D-1	67.92403 N	162.34571 W	K029N016W09	CHp,Kp,DVp
Avan River	MISHEGUK MTN B-5	68.26080 N	161.79702 W	K033N014W13	DVp
331-00-10290-2311-3010-4021	MISHEGUK MTN A-5	68.15737 N	161.90778 W	K032N014W20	DVp
	MISHEGUK MTN A-5	68.19465 N	161.97381 W	K032N014W06	DVp
331-00-10290-2311-3010-4033	MISHEGUK MTN A-5	68.23798 N	161.81958 W	K033N014W24	DVp
	MISHEGUK MTN B-5	68.25436 N	161.84690 W	K033N014W14	DVp
331-00-10290-2311-3023	NOATAK D-1	67.95189 N	162.33332 W	K030N016W33	CHp,Sp,DVp
	NOATAK D-1	67.95908 N	162.37377 W	K030N016W32	CHp,Sp,DVp
331-00-10290-2311-3023-0010	NOATAK D-1	67.95463 N	162.38877 W	K030N016W32	CHp,Sp,DVp
331-00-10290-2311-3033	NOATAK D-1	67.97456 N	162.33893 W	K030N016W28	CHp,Ks,Sp,DVp
	DE LONG MTS A-1	68.02381 N	162.37183 W	K030N016W05	CHp,Ks,Sp,DVp
331-00-10290-2311-3033-0010	DE LONG MTS A-1	68.02603 N	162.36128 W	K030N016W05	CHp,Ss,DVp
331-00-10290-2311-3075	DE LONG MTS A-1	68.08393 N	162.32019 W	K031N016W16	DVp
Wrench Creek	DE LONG MTS B-2	68.30797 N	162.69520 W	K034N017W31	DVp
331-00-10290-2311-3095	DE LONG MTS A-1	68.20364 N	162.21565 W	K032N016W01	DVp
	DE LONG MTS B-1	68.27825 N	162.30215 W	K033N016W11	DVp
331-00-10290-2335	BAIRD MTS D-6	67.97717 N	161.90866 W	K030N014W20	CHp,DVp
Kugururok River	MISHEGUK MTN B-4	68.49968 N	160.98413 W	U011S039W11	CHp,DVp
331-00-10290-2335-3017	MISHEGUK MTN A-5	68.09340 N	161.67074 W	K031N013W08	DVp
	MISHEGUK MTN A-5	68.15604 N	161.63048 W	K032N013W22	DVp

WATER BODY NUMBER / NAME	MAP SHEET	LAT.	LONG.	LEGAL	SPECIES
331-00-10290-2335-3030	MISHEGUK MTN A-5	68.15132 N	161.47050 W	K032N012W20	DVp
Trail Creek	MISHEGUK MTN B-3	68.47802 N	160.55244 W	U011S037W22	DVp
331-00-10290-2335-3030-4010	MISHEGUK MTN A-4	68.17298 N	161.39054 W	K032N012W15	DVp
	MISHEGUK MTN A-4	68.17326 N	161.19800 W	K032N011W16	DVp
331-00-10290-2335-3030-4020	MISHEGUK MTN A-4	68.20302 N	161.30161 W	K032N012W01	DVp
Okatak Creek	MISHEGUK MTN A-4	68.20134 N	161.03380 W	K032N010W06	DVp
331-00-10290-2335-3030-4068	MISHEGUK MTN B-4	68.33904 N	160.90526 W	K034N010W14	DVp
Klim Creek	MISHEGUK MTN B-3	68.35493 N	160.78699 W	K034N009W08	DVp
331-00-10290-2335-3030-4091	MISHEGUK MTN B-4	68.36614 N	160.87481 W	U012S038W30	DVp
	MISHEGUK MTN B-4	68.42300 N	160.85691 W	U012S038W08	DVp
331-00-10290-2335-3030-4100	MISHEGUK MTN B-3	68.40788 N	160.73247 W	U012S038W14	DVp
	MISHEGUK MTN B-3	68.38495 N	160.64773 W	U012S037W19	DVp
331-00-10290-2335-3030-4140	MISHEGUK MTN B-3	68.43218 N	160.65638 W	U012S037W06	DVp
	MISHEGUK MTN B-3	68.41746 N	160.60439 W	U012S037W08	DVp
331-00-10290-2335-3047	MISHEGUK MTN A-5	68.21857 N	161.50147 W	K033N012W32	DVp
	MISHEGUK MTN A-5	68.22549 N	161.53742 W	K033N012W30	DVp
331-00-10290-2335-3061	MISHEGUK MTN B-5	68.25047 N	161.47891 W	K033N012W21	DVp
	MISHEGUK MTN B-5	68.28467 N	161.52664 W	K033N012W06	DVp
331-00-10290-2335-3081	MISHEGUK MTN B-5	68.28404 N	161.45466 W	K033N012W04	DVr
Kagvik Creek	MISHEGUK MTN B-5	68.49298 N	161.66857 W	U011S042W14	DVr
331-00-10290-2335-3081-4085	MISHEGUK MTN B-5	68.31351 N	161.45603 W	K034N012W28	DVp
	MISHEGUK MTN B-5	68.31076 N	161.54052 W	K034N012W30	DVp
331-00-10290-2335-3081-4097	MISHEGUK MTN B-5	68.36734 N	161.56513 W	U012S041W29	DVp
	MISHEGUK MTN B-5	68.32854 N	161.70828 W	K034N013W21	DVp
331-00-10290-2335-3081-4137	MISHEGUK MTN B-5	68.45452 N	161.73451 W	U011S042W27	DVr
	MISHEGUK MTN B-5	68.48605 N	161.79720 W	U011S042W17	DVr
331-00-10290-2335-3081-4143	MISHEGUK MTN B-5	68.45720 N	161.70663 W	U011S042W27	DVr
	MISHEGUK MTN B-5	68.45633 N	161.63831 W	U011S042W25	DVr
331-00-10290-2335-3101	MISHEGUK MTN B-4	68.31635 N	161.38100 W	K034N012W26	DVp
	MISHEGUK MTN B-4	68.31883 N	161.25158 W	K034N011W29	DVp

WATER BODY NUMBER / NAME	MAP SHEET	LAT.	LONG.	LEGAL	SPECIES
331-00-10290-2335-3125	MISHEGUK MTN B-4	68.37860 N	161.31842 W	U012S040W29	DVp
Nunaviksak Creek	MISHEGUK MTN C-5	68.52161 N	161.42635 W	U011S041W02	DVp
331-00-10290-2335-3125-4015	MISHEGUK MTN B-4	68.40220 N	161.36652 W	U012S040W18	DVp
	MISHEGUK MTN B-5	68.42967 N	161.48692 W	U012S041W03	DVp
331-00-10290-2335-3125-4037	MISHEGUK MTN B-4	68.45711 N	161.38454 W	U011S041W25	DVp
	MISHEGUK MTN B-5	68.49437 N	161.46024 W	U011S041W14	DVp
331-00-10290-2335-3125-4037-5013	MISHEGUK MTN B-5	68.47115 N	161.42684 W	U011S041W23	DVp
	MISHEGUK MTN B-5	68.46632 N	161.48221 W	U011S041W27	DVp
331-00-10290-2335-3197	MISHEGUK MTN B-4	68.47480 N	161.14155 W	U011S039W19	DVp
Cairn Creek	MISHEGUK MTN C-4	68.51634 N	161.12274 W	U011S039W06	DVp
331-00-10290-2375	BAIRD MTS D-5	67.92686 N	161.00578 W	K029N010W08	CHp,DVp
Kaluktavik River	MISHEGUK MTN A-3	68.22829 N	160.51964 W	K033N008W28	DVp
331-00-10290-2375-3036	MISHEGUK MTN A-3	68.06892 N	160.79044 W	K031N009W20	DVp
Imikneyak Creek	MISHEGUK MTN A-3	68.17162 N	160.40717 W	K032N008W14	DVp
331-00-10290-2375-3036-4040	MISHEGUK MTN A-3	68.13055 N	160.47439 W	K032N008W34	DVp
	MISHEGUK MTN A-3	68.13162 N	160.40434 W	K032N008W36	DVp
331-00-10290-2375-3041	MISHEGUK MTN A-3	68.09894 N	160.77948 W	K031N009W08	DVp
Analak Creek	MISHEGUK MTN A-4	68.13410 N	160.89663 W	K032N010W35	DVp
331-00-10290-2375-3075	MISHEGUK MTN A-3	68.20242 N	160.63447 W	K032N009W01	DVp
	MISHEGUK MTN A-3	68.23692 N	160.64987 W	K033N009W24	DVp
331-00-10290-2463	MISHEGUK MTN A-2	68.11770 N	159.93884 W	K031N006W01	CHs,DVp
Nimiuktuk River	MISHEGUK MTN B-2	68.47193 N	159.89466 W	U011S034W21	DVp
331-00-10290-2463-3018	MISHEGUK MTN A-2	68.20673 N	159.93046 W	K032N006W01	DVp
	MISHEGUK MTN B-2	68.29360 N	159.80184 W	K033N005W03	DVp
331-00-10290-2463-3021	MISHEGUK MTN A-2	68.22447 N	159.93135 W	K033N006W25	DVp
Tumit Creek	MISHEGUK MTN B-3	68.35970 N	160.43384 W	K034N008W11	DVp
331-00-10290-2463-3021-4013	MISHEGUK MTN B-2	68.25011 N	160.13031 W	K033N006W19	DVp
	MISHEGUK MTN A-2	68.23664 N	160.17797 W	K033N007W25	DVp
331-00-10290-2463-3021-4025	MISHEGUK MTN B-3	68.26421 N	160.25754 W	K033N007W15	DVp
	MISHEGUK MTN B-3	68.27358 N	160.34520 W	K033N007W08	DVp

WATER BODY NUMBER / NAME	MAP SHEET	LAT.	LONG.	LEGAL	SPECIES
331-00-10290-2463-3021-4039	MISHEGUK MTN B-3	68.34384 N	160.43585 W	K034N008W14	DVp
	MISHEGUK MTN B-3	68.35024 N	160.48718 W	K034N008W15	DVp
331-00-10290-2463-3035	MISHEGUK MTN B-2	68.27508 N	159.91154 W	K033N005W07	DVp
Kukukpilak Creek	MISHEGUK MTN B-2	68.34411 N	160.19075 W	K034N007W13	DVp
331-00-10290-2463-3035-4021	MISHEGUK MTN B-2	68.32469 N	160.14959 W	K034N006W19	DVp
	MISHEGUK MTN B-3	68.33024 N	160.22188 W	K034N007W23	DVp
331-00-10290-2463-3051	MISHEGUK MTN B-2	68.30949 N	159.91483 W	K034N005W30	DVp
Seagull Creek	MISHEGUK MTN B-3	68.45969 N	160.21189 W	U011S036W25	DVp
331-00-10290-2463-3051-4027	MISHEGUK MTN B-2	68.41111 N	160.11667 W	U012S035W09	DVp
	MISHEGUK MTN B-3	68.41884 N	160.24718 W	U012S036W12	DVp
331-00-10290-2463-3060	MISHEGUK MTN B-2	68.41690 N	159.84082 W	U012S034W10	DVp
Klim Creek	MISHEGUK MTN B-2	68.44498 N	159.81746 W	U011S034W35	DVp
331-00-10290-2483	MISHEGUK MTN A-2	68.12297 N	159.67109 W	K032N004W31	DVp
Cottonwood Creek	MISHEGUK MTN A-2	68.13277 N	159.67003 W	K032N004W31	DVp
331-00-10290-2483-3002	MISHEGUK MTN A-2	68.13277 N	159.67003 W	K032N004W31	DVp
New Cottonwood Creek	MISHEGUK MTN A-1	68.15951 N	159.56237 W	K032N004W22	DVp
331-00-10290-2500	HOWARD PASS A-5	68.03984 N	158.95635 W	K031N001W31	DVp,Wp
Anisak River	MISHEGUK MTN B-1	68.37916 N	159.27132 W	U012S031W30	DVp,Wp
331-00-10290-2500-3080	HOWARD PASS B-5	68.30870 N	158.97189 W	K034N001W31	DVp,Wp
Uivaksak Creek	HOWARD PASS B-5	68.33528 N	158.79033 W	K034N001W24	DVp,Wp
331-00-10290-2500-3080-0010	HOWARD PASS B-5	68.33139 N	158.74074 W	K034N001E19	DVp,Wp
Desperation Lake					
331-00-10290-2500-3090	HOWARD PASS B-5	68.31908 N	158.98022 W	K034N001W30	DVp,Wp
Buccaneer Creek	HOWARD PASS B-5	68.35545 N	158.87812 W	K034N001W10	DVp,Wp
331-00-10290-2650	AMBLER RIVER D-5	67.85519 N	158.34306 W	K028N002E01	CHp
Cutler River	AMBLER RIVER D-5	67.77399 N	158.30711 W	K027N003E06	CHp
331-00-10290-2855	SURVEY PASS C-6	67.69999 N	155.92447 W	K027N013E34	DVp
Nigikpalvgururvrak Creek	SURVEY PASS C-6	67.72060 N	155.90032 W	K027N013E22	DVp
331-00-10290-2860	SURVEY PASS C-6	67.70026 N	155.89029 W	K027N013E35	DVp
Igning River	SURVEY PASS C-6	67.64385 N	155.87987 W	K026N013E23	DVp

WATER BODY NUMBER / NAME	MAP SHEET	LAT.	LONG.	LEGAL	SPECIES
331-00-10290-2863	SURVEY PASS C-6	67.70189 N	155.83856 W	K027N013E36	DVp
	SURVEY PASS C-6	67.71184 N	155.79719 W	K027N014E30	DVp
331-00-10290-2870	SURVEY PASS C-6	67.67584 N	155.62239 W	K026N014E01	DVp
Kugrak River	SURVEY PASS C-6	67.60768 N	155.61711 W	K026N014E36	DVp
331-00-10290-2880	SURVEY PASS C-5	67.66313 N	155.49751 W	K026N015E09	DVp
Oyukak Creek	SURVEY PASS C-6	67.63894 N	155.50666 W	K026N015E21	DVp
331-00-10290-2883	SURVEY PASS C-5	67.66216 N	155.47648 W	K026N015E10	DVp
Anorat Creek	SURVEY PASS C-5	67.68858 N	155.45078 W	K026N015E03	DVp
331-00-10290-2890	SURVEY PASS C-5	67.65729 N	155.42149 W	K026N015E14	DVp
	SURVEY PASS C-5	67.63358 N	155.37255 W	K026N015E24	DVp
331-00-10290-2891	SURVEY PASS C-5	67.63431 N	155.31452 W	K026N016E20	DVp
Portage Creek	SURVEY PASS C-5	67.64882 N	155.26496 W	K026N016E16	DVp
331-00-10290-2895	SURVEY PASS C-5	67.64804 N	155.32739 W	K026N016E17	DVp
Otkurak Creek	SURVEY PASS C-5	67.66683 N	155.31468 W	K026N016E08	DVp
331-00-10300	BAIRD MTS A-6	67.04433 N	161.90110 W	K019N015W14	CHp,Pp,DVp,Wp
	BAIRD MTS A-6	67.07275 N	161.88015 W	K019N015W02	CHp,Pp,DVp,Wp
331-00-10300-2027	BAIRD MTS A-6	67.06716 N	161.88611 W	K019N015W11	DVp
	BAIRD MTS A-6	67.07406 N	161.91066 W	K019N015W02	DVp
331-00-10310	KOTZEBUE D-1	66.99767 N	162.23080 W	K019N016W32	CHp,COp,Kp,Pp,Sp,DVp,SFp,Wp
Little Noatak Slough	NOATAK A-1	67.10481 N	162.37506 W	K020N017W27	CHp,COp,Kp,Pp,Sp,DVp,SFp,Wp
331-00-10330	SELAWIK D-6	66.99073 N	161.54439 W	K018N013W04	DVs
	BAIRD MTS A-6	67.01658 N	161.51949 W	K019N013W28	DVs
331-00-10340	SELAWIK D-6	66.93967 N	161.52215 W	K018N013W21	CHp,Pp,DVp
Ogriveg River	SELAWIK D-6	66.90979 N	161.64652 W	K018N014W36	CHp,Pp,DVp
331-00-10340-0010	SELAWIK D-6	66.88713 N	161.64780 W	K017N014W12	CHp,Pp,DVp
Nulvororok Lake					
331-00-10380	SELAWIK D-6	66.83931 N	161.79455 W	K017N014W29	CHp,Kp,Pp,DVs,SFp,Wp
Nulvororok Channel	SELAWIK D-6	66.85821 N	161.63502 W	K017N014W24	CHp,Kp,Pp,DVp,SFp,Wp
331-00-10390	SELAWIK D-6	66.79860 N	161.84901 W	K016N015W11	CHp,Kp,Pp,DVp,SFp,Wp
Melvin Channel	SELAWIK D-4	66.91983 N	160.82005 W	K018N010W34	CHp,Kp,Pp,DVp,SFp,Wp

WATER BODY NUMBER / NAME	MAP SHEET	LAT.	LONG.	LEGAL	SPECIES
331-00-10390-2038	SELAWIK D-6	66.80457 N	161.67536 W	K016N014W10	CHp,Pp,DVp,Wp
	SELAWIK D-6	66.79100 N	161.50891 W	K016N013W17	CHp,Pp,DVp,Wp
331-00-10390-2056	SELAWIK D-6	66.83053 N	161.56181 W	K017N013W32	CHp,Kp,Pp,DVp,SFp,Wp
	SELAWIK D-5	66.84934 N	161.46217 W	K017N013W26	CHp,Kp,Pp,DVp,SFp,Wp
331-00-10400	SELAWIK D-6	66.78404 N	161.85551 W	K016N015W14	CHp,Kp,Pp,DVs,SFp,Wp
Riley Channel	SELAWIK D-5	66.81294 N	161.07057 W	K016N011W04	CHp,Kp,Pp,DVp,SFp,Wp
331-00-10400-2019	SELAWIK D-6	66.75505 N	161.69600 W	K016N014W28	CHp,Kp,Pp,DVp,SFp
	SELAWIK D-6	66.79100 N	161.50891 W	K016N013W17	CHp,Kp,Pp,DVp,SFp
331-00-10400-2030	SELAWIK C-6	66.74831 N	161.58100 W	K016N014W36	CHp,Kp,Pp,SFp,Wp
	SELAWIK C-6	66.73351 N	161.51884 W	K015N013W05	CHp,Kp,Pp,SFp,Wp
331-00-10400-2033	SELAWIK C-6	66.74640 N	161.56309 W	K016N013W31	CHp,Kp,Pp,DVp,SFp,Wp
Eavok Channel	SELAWIK D-5	66.86993 N	161.32308 W	K017N012W16	CHp,Kp,Pp,DVp,SFp,Wp
331-00-10400-2033-3020	SELAWIK D-5	66.76604 N	161.47554 W	K016N013W21	CHp,Kp,Pp,DVp,SFp
	SELAWIK D-5	66.76686 N	161.27945 W	K016N012W21	CHp,Kp,Pp,DVp,SFp
331-00-10400-2033-3080	SELAWIK D-5	66.85807 N	161.41904 W	K017N013W24	CHp,Kp,Pp,DVp,SFp,Wp
	SELAWIK D-5	66.88337 N	161.26450 W	K017N012W10	CHp,Kp,Pp,DVp,SFp,Wp
331-00-10400-2033-3080-4010	SELAWIK D-5	66.86559 N	161.34290 W	K017N012W20	CHp,Kp,Pp,DVp,SFp,Wp
	SELAWIK D-5	66.89369 N	161.14528 W	K017N011W07	CHp,Kp,Pp,DVp,SFp,Wp
331-00-10420	SELAWIK C-6	66.71089 N	161.86626 W	K015N015W11	CHp,Kp,Pp,DVs,SFp,Wp
Lewis Rich Channel	SELAWIK C-6	66.71520 N	161.77960 W	K015N014W07	CHp,Kp,Pp,DVs,SFp,Wp
331-00-10430	SELAWIK C-6	66.68594 N	161.82004 W	K015N015W24	CHp,Kp,Pp,DVp,SFp,Wp
	SELAWIK C-6	66.74435 N	161.68362 W	K016N014W34	CHp,Kp,Pp,SFp,Wp
331-00-10430-2022	SELAWIK C-6	66.71727 N	161.77238 W	K015N014W07	CHp,Kp,Pp,SFp,Wp
	SELAWIK C-6	66.73157 N	161.60915 W	K015N014W01	CHp,Kp,Pp,SFp,Wp
331-00-10430-2022-3024	SELAWIK C-6	66.71331 N	161.76538 W	K015N014W07	CHp,Kp,Pp,SFp,Wp
	SELAWIK C-6	66.69742 N	161.74020 W	K015N014W17	CHp,Kp,Pp,SFp,Wp
331-00-10430-2022-3024-0010	SELAWIK C-6	66.69241 N	161.73361 W	K015N014W20	CHp,Kp,Pp,SFp,Wp
331-00-10440	SELAWIK C-6	66.66481 N	161.77819 W	K015N014W30	CHp,Kp,Pp,DVs,SFp,Wp
Olikatuk Channel	SELAWIK D-5	66.76741 N	161.25834 W	K016N012W21	CHp,Kp,Pp,DVp,SFp,Wp

WATER BODY NUMBER / NAME	MAP SHEET	LAT.	LONG.	LEGAL	SPECIES
331-00-10440-2018	SELAWIK C-6	66.69966 N	161.59716 W	K015N014W13	CHp,Kp,Pp,SFp,Wp
	SELAWIK C-6	66.60546 N	161.57534 W	K014N013W19	CHp,Kp,Pp,SFp,Wp
331-00-10440-2018-3020	SELAWIK C-6	66.66009 N	161.56620 W	K015N013W31	CHp,Kp,Pp,SFp,Wp
	SELAWIK C-6	66.61990 N	161.66415 W	K014N014W15	CHp,Kp,Pp,SFp,Wp
331-00-10440-2018-3020-4015	SELAWIK C-6	66.65993 N	161.57333 W	K015N013W31	CHp,Kp,Pp,SFp,Wp
	SELAWIK C-6	66.62176 N	161.59283 W	K014N014W12	CHp,Kp,Pp,SFp,Wp
331-00-10460	SELAWIK C-6	66.55938 N	161.54616 W	K013N013W06	CHp,Pp,DVs,Wp
Emanvicrok Channel	SELAWIK C-5	66.61112 N	161.33855 W	K014N012W18	CHp,Pp,DVp,Wp
331-00-10460-2025	SELAWIK C-5	66.60916 N	161.35188 W	K014N012W18	CHp,Pp,DVp,Wp
	SELAWIK C-5	66.72124 N	161.33622 W	K015N012W07	CHp,Pp,DVp,Wp
331-00-10460-2025-3015	SELAWIK C-5	66.66798 N	161.37077 W	K015N013W25	CHp,Pp,DVp,Wp
	SELAWIK C-5	66.59169 N	161.48972 W	K014N013W28	CHp,Pp,DVp,Wp
331-00-10460-2025-3028	SELAWIK C-5	66.68377 N	161.38636 W	K015N013W24	CHp,Pp,DVp,Wp
	SELAWIK C-5	66.74220 N	161.22650 W	K016N012W34	CHp,Pp,DVp,Wp
331-00-10460-2025-3028-0010	SELAWIK C-5	66.74491 N	161.23612 W	K016N012W34	CHp,Pp,DVp,Wp
331-00-10470	SELAWIK C-5	66.53832 N	161.49909 W	K013N013W09	CHp,Pp,DVs,Wp
	SELAWIK C-5	66.56130 N	161.43358 W	K013N013W02	CHp,Pp,DVs,Wp
331-00-10480	SELAWIK C-5	66.52604 N	161.40529 W	K013N013W14	DVp
	SELAWIK C-5	66.55003 N	161.32746 W	K013N012W06	DVp
331-00-10490	SELAWIK C-5	66.52071 N	161.30949 W	K013N012W17	CHp,Kp,Pp,DVs,SFp,Wp
Kobuk River (Nazuruk Channel)	HUGHES D-4	66.78364 N	154.50519 W	K016N020E15	CHp,Kp,DVp,SFp,Wp
331-00-10490-2100	SELAWIK D-4	66.90324 N	160.89887 W	K017N010W05	CHp,Pp,SFp
Oksik Channel	SELAWIK D-4	66.90917 N	160.64102 W	K017N009W04	CHp,Pp
331-00-10490-2115	SELAWIK D-3	66.97426 N	160.41296 W	K018N008W09	CHp,Kp,Pp,DVp,SFp,Wp
Squirrel River	BAIRD MTS B-6	67.35160 N	161.75948 W	K023N014W34	CHp,DVp
331-00-10490-2115-3020	BAIRD MTS A-4	67.09526 N	160.61070 W	K020N009W34	DVp
Klery Creek	BAIRD MTS A-3	67.18009 N	160.40596 W	K021N008W34	DVp
331-00-10490-2115-3020-4080	BAIRD MTS A-3	67.18009 N	160.40596 W	K021N008W34	DVr
Jack Creek	BAIRD MTS A-3	67.17919 N	160.35404 W	K021N008W36	DVr

WATER BODY NUMBER / NAME	MAP SHEET	LAT.	LONG.	LEGAL	SPECIES
331-00-10490-2115-3034	BAIRD MTS A-4	67.11829 N	160.75045 W	K020N010W24	DVp
Timber Creek	BAIRD MTS A-4	67.21937 N	160.80534 W	K021N010W14	DVp
331-00-10490-2115-3048	BAIRD MTS A-5	67.16736 N	161.00649 W	K020N011W02	CHs,DVp,Wp
Omar River	BAIRD MTS B-4	67.40160 N	160.68452 W	K023N009W09	DVp
331-00-10490-2115-3060	BAIRD MTS A-5	67.21740 N	161.16832 W	K021N011W17	CHs,DVp
North Fork Squirrel River	BAIRD MTS B-5	67.44102 N	161.05656 W	K024N011W35	DVp
331-00-10490-2115-3076	BAIRD MTS B-5	67.25052 N	161.30213 W	K021N012W03	CHs,DVp
	BAIRD MTS B-5	67.46119 N	161.35422 W	K024N012W21	DVs
331-00-10490-2115-3086	BAIRD MTS B-5	67.27885 N	161.44402 W	K022N013W25	CHp,DVp
	BAIRD MTS B-5	67.34880 N	161.40397 W	K023N012W31	CHp,DVp
331-00-10490-2115-3121	BAIRD MTS B-6	67.30012 N	161.76755 W	K022N014W15	CHs,DVp
	BAIRD MTS B-6	67.31528 N	161.80307 W	K022N014W09	CHs,DVp
331-00-10490-2117	SELAWIK D-3	66.96628 N	160.40165 W	K018N008W15	CHp,Pp
	SELAWIK D-3	66.96369 N	160.19274 W	K018N007W16	CHp,Pp
331-00-10490-2125	BAIRD MTS A-2	67.10465 N	159.74265 W	K020N005W27	CHs,DVp
Kallarichuk River	BAIRD MTS B-3	67.33578 N	160.09812 W	K022N006W06	CHp,DVp
331-00-10490-2125-3020	BAIRD MTS A-2	67.17438 N	159.80531 W	K021N005W32	CHs,DVp
	BAIRD MTS B-2	67.26672 N	159.87897 W	K022N006W36	CHs,DVp
331-00-10490-2125-3035	BAIRD MTS A-2	67.23923 N	159.99908 W	K021N006W09	CHs,DVp
	BAIRD MTS B-3	67.28856 N	160.16395 W	K022N007W23	CHp,DVp
331-00-10490-2143	BAIRD MTS A-1	67.15263 N	159.45680 W	K020N004W12	CHs,DVp
Salmon River	BAIRD MTS B-2	67.42878 N	159.80109 W	K023N005W04	CHs,DVs
331-00-10490-2143-3025	BAIRD MTS A-2	67.23497 N	159.66693 W	K021N005W12	CHs,DVp
Kitlik River	BAIRD MTS B-2	67.29848 N	159.78642 W	K022N005W21	CHs,DVp
331-00-10490-2149	BAIRD MTS A-1	67.17137 N	159.39857 W	K021N003W31	CHs,DVp
	BAIRD MTS B-2	67.29132 N	159.51987 W	K022N004W22	CHs,DVp
331-00-10490-2155	BAIRD MTS A-1	67.18479 N	159.33511 W	K021N003W28	CHs,DVp
Tutuksuk River	BAIRD MTS B-2	67.43409 N	159.60339 W	K024N004W32	CHs,DVp
331-00-10490-2155-3022	BAIRD MTS B-1	67.26933 N	159.39614 W	K022N003W31	CHs
	BAIRD MTS B-1	67.30396 N	159.37710 W	K022N003W17	CHs

WATER BODY NUMBER / NAME	MAP SHEET	LAT.	LONG.	LEGAL	SPECIES
331-00-10490-2155-3027	BAIRD MTS B-1	67.27547 N	159.41920 W	K022N003W30	CHs,DVp
	BAIRD MTS B-1	67.37209 N	159.36421 W	K023N003W20	CHs,DVp
331-00-10490-2165	BAIRD MTS A-1	67.18876 N	159.27113 W	K021N003W26	CHs,DVp
Kaligurichеark River	BAIRD MTS B-1	67.39584 N	159.19354 W	K023N002W18	CHs,DVp
331-00-10490-2185	AMBLER RIVER A-6	67.19527 N	158.60189 W	K021N001E26	CHs,DVp
Akillik River	AMBLER RIVER A-6	67.22053 N	158.53496 W	K021N002E18	CHs,DVp
331-00-10490-2185-3010	AMBLER RIVER A-6	67.22053 N	158.53496 W	K021N002E18	CHs,DVp
	AMBLER RIVER A-6	67.22641 N	158.51275 W	K021N002E18	CHs,DVp
331-00-10490-2205	AMBLER RIVER A-4	67.08814 N	157.79931 W	K020N005E33	CHs,DVp,Wp
Ambler River	AMBLER RIVER B-2	67.35359 N	156.87302 W	K023N009E33	DVp
331-00-10490-2205-3017	AMBLER RIVER A-4	67.14260 N	157.63383 W	K020N006E07	CHp,DVp,Wp
Redstone River	AMBLER RIVER A-4	67.24358 N	157.66111 W	K021N005E01	CHp,DVp,Wp
331-00-10490-2205-3400	AMBLER RIVER B-2	67.33590 N	156.88065 W	K022N009E04	DVp
	AMBLER RIVER B-2	67.33322 N	156.94178 W	K022N009E05	DVp
331-00-10490-2231	SHUNGNAK D-4	66.94075 N	157.55409 W	K018N006E21	CHp
	SHUNGNAK D-4	66.92555 N	157.52719 W	K018N006E27	CHp
331-00-10490-2299	SHUNGNAK D-3	66.89453 N	157.07150 W	K017N008E11	DVp
Wesley Creek	SHUNGNAK D-3	66.92945 N	157.05579 W	K018N008E26	DVp
331-00-10490-2307	SHUNGNAK D-2	66.92475 N	156.76069 W	K018N010E30	CHs,DVp,Wp
Kogoluktuk River	SHUNGNAK D-2	66.99001 N	156.70606 W	K018N010E04	CHs,DVp,Wp
331-00-10490-2335	SHUNGNAK D-1	66.85849 N	156.31075 W	K017N012E19	CHp,Wp
Mauneluk River	SHUNGNAK D-1	66.96501 N	156.13577 W	K018N012E13	CHp,Wp
331-00-10490-2355	SHUNGNAK D-1	66.81300 N	156.09751 W	K016N013E05	DVp
Killak River	SHUNGNAK D-1	66.82001 N	156.02270 W	K016N013E03	DVp
331-00-10490-2370	SHUNGNAK D-1	66.77880 N	156.04031 W	K016N013E22	CHp,Wp
Pah River	SHUNGNAK C-1	66.74556 N	156.06268 W	K016N013E33	CHp,Wp
331-00-10490-2387	HUGHES D-6	66.76878 N	155.77857 W	K016N014E23	CHp
Selby River	HUGHES D-6	66.79918 N	155.77825 W	K016N014E11	CHp
331-00-10490-2391	HUGHES D-6	66.76980 N	155.75539 W	K016N014E24	CHs
	HUGHES D-6	66.77585 N	155.73019 W	K016N014E24	CHs

WATER BODY NUMBER / NAME	MAP SHEET	LAT.	LONG.	LEGAL	SPECIES
331-00-10490-2411	HUGHES C-5	66.74817 N	155.35871 W	K016N016E35	DVp
Akpelik Creek	HUGHES D-5	66.83669 N	155.36241 W	K017N016E33	DVp
331-00-10490-2437	HUGHES D-5	66.80780 N	155.05158 W	K016N018E07	CHp
Beaver Creek	HUGHES D-5	66.83446 N	155.03310 W	K017N017E36	CHp
331-00-10500	SELAWIK C-5	66.53332 N	161.24866 W	K013N012W15	CHp,Pp,DVs,Wp
Attiunik Channel	SELAWIK C-5	66.59904 N	161.32385 W	K014N012W20	CHp,Pp,DVp,Wp
331-00-10510	SELAWIK C-5	66.57652 N	161.22656 W	K014N012W34	CHp,Pp,DVs,Wp
Mukuksok Channel	SELAWIK C-5	66.63546 N	161.30250 W	K014N012W05	CHp,Pp,DVs,Wp
331-00-10510-2200	SELAWIK C-5	66.62554 N	161.26636 W	K014N012W09	DVs
	SELAWIK C-5	66.68266 N	161.20901 W	K015N012W23	DVs
331-00-10520	SELAWIK C-5	66.61859 N	161.17351 W	K014N012W13	DVs
	SELAWIK C-5	66.61880 N	161.19665 W	K014N012W14	DVs
331-00-10525	SELAWIK C-5	66.63659 N	161.13753 W	K014N011W06	DVs
	SELAWIK C-5	66.64311 N	161.14439 W	K014N011W06	DVs
331-00-10530	SELAWIK C-5	66.63933 N	161.10534 W	K014N011W05	DVs
	SELAWIK C-5	66.64873 N	161.08238 W	K014N011W05	DVs
331-00-10550	SELAWIK C-3	66.61410 N	160.29803 W	K014N008W13	SFp,Wp
Selawik River	SHUNGNAK B-4	66.48359 N	157.70652 W	K013N005E36	SFp,Wp
331-00-10550-2060	SELAWIK C-2	66.55866 N	159.97011 W	K013N006W04	SFp,Wp
Throat River	SELAWIK C-3	66.50715 N	160.08165 W	K013N007W24	SFp,Wp
331-00-10550-2060-0010	SELAWIK B-3	66.49353 N	160.08968 W	K013N007W25	SFp,Wp
Inland Lake					
331-00-10560	SELAWIK C-3	66.50256 N	160.20429 W	K013N007W28	SFp,Wp
	SELAWIK B-3	66.47020 N	160.09857 W	K012N007W02	SFp,Wp
331-00-10560-0010	SELAWIK B-3	66.44798 N	160.08051 W	K012N007W11	SFp,Wp
Tuklomarak Lake					
331-00-10560-2070	SELAWIK B-3	66.44367 N	160.02863 W	K012N006W18	SFp,Wp
Fox River	SELAWIK B-2	66.43092 N	159.98542 W	K012N006W20	SFp,Wp
331-00-10585	SELAWIK C-5	66.50253 N	161.16464 W	K013N012W25	DVs
	SELAWIK B-5	66.49936 N	161.16722 W	K013N012W25	DVs

WATER BODY NUMBER / NAME	MAP SHEET	LAT.	LONG.	LEGAL	SPECIES
331-00-10588	SELAWIK C-5	66.50310 N	161.16685 W	K013N012W25	DVs
	SELAWIK B-5	66.49935 N	161.18320 W	K013N012W26	DVs
331-00-10590	SELAWIK B-5	66.47520 N	161.35163 W	K012N013W01	DVp
	SELAWIK B-5	66.45564 N	161.35159 W	K012N013W12	DVp
331-00-10590-0010	SELAWIK B-5	66.45852 N	161.33080 W	K012N013W12	DVp
331-00-10595	SELAWIK C-5	66.52033 N	161.24044 W	K013N012W15	DVs
	SELAWIK C-5	66.50243 N	161.23982 W	K013N012W27	DVs
331-00-10600	SELAWIK C-5	66.50720 N	161.27419 W	K013N012W21	DVs
	SELAWIK B-5	66.49288 N	161.26287 W	K013N012W28	DVs
331-00-10650	SELAWIK A-5	66.23592 N	161.03160 W	K010N011W28	CHp,COp,Kp,Pp,DVp,Wp
Buckland River	CANDLE C-3	65.74446 N	160.04918 W	K004N007W14	DVp
331-00-10650-2100	CANDLE D-5	65.95195 N	161.13326 W	K006N012W02	DVpr
Fairhaven Creek	CANDLE C-5	65.70272 N	161.16237 W	K004N012W33	DVpr
331-00-10650-2100-3004	CANDLE D-5	65.91875 N	161.12370 W	K006N012W14	DVpr
Meinzer Creek	CANDLE D-5	65.78739 N	161.25590 W	K005N012W32	DVpr
331-00-10650-2110	CANDLE D-4	65.81978 N	160.65901 W	K005N009W19	CHp,COp,Pp,DVpr,Wp
West Fork Buckland River	CANDLE B-4	65.45653 N	160.64152 W	K001N010W25	DVpr
331-00-10650-2110-3097	CANDLE C-4	65.67903 N	160.60689 W	K003N009W07	DVpr
	CANDLE B-3	65.41855 N	160.20996 W	K001S008W12	DVpr
331-00-10650-2110-3100	CANDLE C-4	65.59480 N	160.78130 W	K002N010W08	CHp,COp,DVpr,Wp
Bear Creek	CANDLE C-5	65.59967 N	161.14032 W	K002N012W03	CHp,COp,DVp,Wp
331-00-10650-2110-3100-4035	CANDLE C-5	65.51726 N	161.00041 W	K001N011W05	COp
Cub Creek	CANDLE C-5	65.50934 N	161.03181 W	K001N011W07	COp
331-00-10650-2110-3100-4045	CANDLE C-5	65.53769 N	161.04941 W	K002N011W31	COp
Bob Creek	CANDLE C-5	65.53186 N	161.07978 W	K002N012W36	COp
331-00-10650-2110-3100-4055	CANDLE C-5	65.55274 N	161.08219 W	K002N012W24	COp
Split Creek	CANDLE C-5	65.55096 N	161.10626 W	K002N012W26	COp
331-00-10650-2110-3100-4065	CANDLE C-5	65.56825 N	161.10381 W	K002N012W14	COp
Polar Creek	CANDLE C-5	65.56895 N	161.11308 W	K002N012W14	COp

WATER BODY NUMBER / NAME	MAP SHEET	LAT.	LONG.	LEGAL	SPECIES
331-00-10650-2110-3100-4070	CANDLE C-5	65.57581 N	161.11448 W	K002N012W14	COp
Sheridan Creek	CANDLE C-5	65.57767 N	161.10877 W	K002N012W14	COp
331-00-10650-2110-3100-4075	CANDLE C-5	65.58649 N	161.12625 W	K002N012W10	COp
Poplar Creek	CANDLE C-5	65.58326 N	161.15234 W	K002N012W10	COp
331-00-10650-2115	CANDLE D-3	65.85447 N	160.44729 W	K005N008W07	DVr
Fish River	SELAWIK A-2	66.02091 N	159.77395 W	K007N005W08	DVr
331-00-10650-2115-3031	CANDLE D-3	65.93579 N	160.36612 W	K006N008W09	DVp
	SELAWIK A-3	66.01598 N	160.39117 W	K007N008W08	DVp
331-00-10650-2115-3031-4011	SELAWIK A-3	66.01598 N	160.39117 W	K007N008W08	DVp
	SELAWIK A-3	66.05451 N	160.42702 W	K008N008W31	DVp
331-00-10650-2115-3031-4011-5022	SELAWIK A-3	66.05451 N	160.42702 W	K008N008W31	DVr
	SELAWIK A-3	66.08093 N	160.34774 W	K008N008W21	DVr
331-00-10650-2115-3031-4022	CANDLE D-3	65.97703 N	160.34587 W	K007N008W28	DVr
	SELAWIK A-3	66.02363 N	160.09270 W	K007N007W11	DVr
331-00-10650-2120	CANDLE D-3	65.75107 N	160.07380 W	K004N007W14	DVpr
Ulukluk Creek	CANDLE C-3	65.54521 N	160.20234 W	K002N007W30	DVpr
331-00-10650-2250	CANDLE C-3	65.74446 N	160.04918 W	K004N007W14	DVp
South Fork Buckland River	CANDLE B-2	65.33862 N	159.57551 W	K002S004W06	DVpr
331-00-10650-2250-3002	CANDLE C-2	65.68496 N	159.85013 W	K003N006W02	DVpr
Kalusuk Creek	CANDLE B-3	65.38884 N	160.08690 W	K001S007W22	DVpr
331-00-10650-2250-3002-4031	CANDLE B-3	65.38884 N	160.08690 W	K001S007W22	DVpr
	CANDLE B-3	65.37407 N	160.11869 W	K001S007W28	DVpr
331-00-10650-2250-3800	CANDLE B-2	65.43789 N	159.55365 W	K001N004W32	DVpr
	CANDLE C-1	65.50228 N	159.38723 W	K001N004W12	DVpr
331-00-10650-2250-3800-4003	CANDLE B-1	65.45610 N	159.43592 W	K001N004W26	DVpr
	CANDLE B-1	65.36334 N	159.40979 W	K001S004W36	DVpr
331-00-10650-2250-3801	CANDLE B-2	65.40573 N	159.58650 W	K001S005W13	DVpr
	CANDLE B-2	65.38385 N	159.62573 W	K001S005W23	DVpr
331-00-10650-2401	CANDLE C-3	65.74446 N	160.04918 W	K004N007W14	DVpr
North Fork Buckland River	SELAWIK A-2	66.03647 N	159.58605 W	K007N004W06	DVpr

WATER BODY NUMBER / NAME	MAP SHEET	LAT.	LONG.	LEGAL	SPECIES
331-00-10694	CANDLE D-6	65.96337 N	161.84574 W	K007N015W33	CHp,Pp,DVp
North Channel Kiwalik River	CANDLE D-6	65.94092 N	161.87786 W	K006N015W08	CHp,Pp,DVp
331-00-10700	CANDLE D-6	65.96219 N	161.87898 W	K007N015W32	CHp,Pp,DVp
Kiwalik River	CANDLE B-5	65.46125 N	161.31137 W	K001N013W26	DVpr
331-00-10700-2040	CANDLE D-6	65.91361 N	161.92194 W	K006N015W18	DVr
Candle Creek	CANDLE D-6	65.90255 N	161.94551 W	K006N016W24	DVr
331-00-10700-2045	CANDLE C-6	65.73117 N	161.82213 W	K004N015W20	DVpr
Hunter Creek	CANDLE C-5	65.67795 N	161.24949 W	K003N012W07	DVpr
331-00-10700-2051	CANDLE C-6	65.57642 N	161.80541 W	K002N015W16	DVpr
Quartz Creek	CANDLE B-5	65.50000 N	161.23198 W	K001N012W07	DVpr
331-00-10700-2500	CANDLE C-6	65.67120 N	161.86333 W	K003N015W07	DVpr
Glacier Creek	BENDELEBEN C-1	65.57687 N	162.15465 W	K002N017W14	DVpr
331-00-10700-2502	CANDLE C-6	65.65529 N	161.85840 W	K003N015W18	DVpr
Gold Run	BENDELEBEN C-1	65.53867 N	162.09431 W	K002N017W25	DVpr
331-00-10740	KOTZEBUE A-2	66.01062 N	162.66912 W	K007N019W16	CHp,Pp,DVp
Kugruk River	BENDELEBEN C-2	65.64356 N	162.57357 W	K003N019W23	DVp
331-00-10740-2025	BENDELEBEN C-1	65.67457 N	162.46435 W	K003N018W08	Pp,DVp
Holtz Creek	BENDELEBEN C-2	65.55868 N	162.53202 W	K002N019W24	DVp
331-00-10740-2025-3003	BENDELEBEN C-1	65.63055 N	162.47846 W	K003N018W30	DVp
Independence Creek	BENDELEBEN C-1	65.53707 N	162.37730 W	K002N018W34	DVp
331-00-10740-2025-3003-4007	BENDELEBEN C-1	65.53707 N	162.37730 W	K002N018W34	DVpr
Quartz Creek	BENDELEBEN C-1	65.55939 N	162.28387 W	K002N017W19	DVpr
331-00-10740-2025-3040	BENDELEBEN C-2	65.55868 N	162.53202 W	K002N019W24	DVpr
French Creek	BENDELEBEN B-2	65.48766 N	162.53097 W	K001N019W13	DVpr
331-00-10750	KOTZEBUE A-2	66.07378 N	162.70507 W	K008N019W20	CHs,Ps,DVp
Inmachuk River	BENDELEBEN D-3	65.84902 N	163.27325 W	K005N022W10	CHp,Pp
331-00-10750-2090	BENDELEBEN D-3	65.88271 N	163.15857 W	K006N021W31	CHs,Pp,DVp
Hannum Creek	BENDELEBEN D-3	65.92430 N	163.31243 W	K006N022W16	DVp
331-00-10785	KOTZEBUE B-4	66.25749 N	163.84409 W	K010N024W20	Pp
Kougachuk Creek	KOTZEBUE B-5	66.28524 N	164.12681 W	K010N026W12	Pp

WATER BODY NUMBER / NAME	MAP SHEET	LAT.	LONG.	LEGAL	SPECIES
331-00-10785-2050	KOTZEBUE B-5	66.28524 N	164.12681 W	K010N026W12	Pp
	KOTZEBUE B-5	66.30843 N	164.12659 W	K011N026W36	Pp
331-00-10785-2050-0010	KOTZEBUE B-5	66.32729 N	164.11331 W	K011N026W25	Pp
Killeak Lake					
331-00-10805	KOTZEBUE C-5	66.58201 N	164.39404 W	K014N026W30	Pp
Kitluk River	KOTZEBUE B-6	66.42280 N	164.52741 W	K012N027W19	Pp
331-00-10805-0020	KOTZEBUE B-6	66.40644 N	164.51803 W	K012N027W30	Pp
Devil Mountain Lake					
331-00-10805-0025	KOTZEBUE B-5	66.37278 N	164.49510 W	K011N027W08	Pp
Devil Mountain Lake					
331-00-10880	SHISHMAREF A-2	66.14820 N	165.53910 W	K009N032W29	CHp,DVp,SFp,Wp
Serpentine River	BENDELEBEN D-6	65.92496 N	164.89857 W	K006N030W13	DVr
331-00-10880-2020	SHISHMAREF A-1	66.11720 N	165.26582 W	K008N031W06	DVp
South Fork Serpentine River	TELLER D-1	65.77519 N	165.25088 W	K004N032W02	DVp
331-00-10880-2020-3502	TELLER D-1	65.77519 N	165.25088 W	K004N032W02	DVpr
Star Creek	TELLER C-1	65.69159 N	165.25628 W	K003N032W02	DVpr
331-00-10880-2067	BENDELEBEN D-6	65.92496 N	164.89857 W	K006N030W13	DVr
Hot Springs Creek	BENDELEBEN D-6	65.85214 N	164.69969 W	K005N029W12	DVr
331-00-10880-2068	BENDELEBEN D-6	65.92521 N	164.89920 W	K006N030W13	DVpr
Schlitz Creek	BENDELEBEN D-6	65.77002 N	164.64027 W	K004N029W02	DVpr
331-00-10880-2068-3005	BENDELEBEN D-6	65.91496 N	164.91267 W	K006N030W14	DVp
Bryan Creek	TELLER D-1	65.79368 N	165.09474 W	K005N031W36	DVp
331-00-10880-2068-3005-4055	TELLER D-1	65.79368 N	165.09474 W	K005N031W36	DVpr
McKinley Creek	TELLER C-1	65.74864 N	165.13502 W	K004N031W16	DVpr
331-00-10880-2203	SHISHMAREF A-1	66.11363 N	165.23637 W	K008N031W08	CHp,DVp,Wp
	SHISHMAREF A-1	66.10466 N	165.19977 W	K008N031W09	CHp,DVp,Wp
331-00-10890	SHISHMAREF A-2	66.11646 N	165.61742 W	K008N033W04	DVp
Sanaguich River	TELLER D-2	65.98892 N	165.58790 W	K007N033W22	DVp
331-00-10890-2007	TELLER D-2	65.98892 N	165.58790 W	K007N033W22	DVpr
	TELLER D-2	65.85194 N	165.65571 W	K005N033W08	DVpr

WATER BODY NUMBER / NAME	MAP SHEET	LAT.	LONG.	LEGAL	SPECIES
331-00-10900	SHISHMAREF A-2	66.10035 N	165.67944 W	K008N033W17	DVp,SFp,Wp
Arctic River	TELLER D-3	65.88950 N	166.00925 W	K006N035W27	DVp
331-00-10900-2021	TELLER D-3	65.88950 N	166.00925 W	K006N035W27	DVpr
Fox Creek	TELLER D-2	65.82159 N	165.86838 W	K005N034W20	DVp
331-00-10900-2021-3005	TELLER D-2	65.82921 N	165.94526 W	K005N035W13	DVpr
	TELLER D-2	65.84016 N	165.91408 W	K005N034W18	DVpr
331-00-10900-2021-3010	TELLER D-2	65.83100 N	165.97056 W	K005N035W14	DVpr
	TELLER D-3	65.79251 N	166.00016 W	K005N035W35	DVpr
331-00-10900-2021-3010-4003	TELLER D-2	65.80571 N	165.98175 W	K005N035W26	DVp
	TELLER D-2	65.79883 N	165.97141 W	K005N035W26	DVp
331-00-10915	SHISHMAREF A-2	66.10556 N	165.83529 W	K008N034W09	DVp,SFp,Wp
	TELLER D-2	65.98315 N	165.92502 W	K007N034W30	DVpr
331-00-10930	SHISHMAREF A-3	66.13193 N	166.40127 W	K009N036W32	DVp
	SHISHMAREF A-3	66.02563 N	166.34341 W	K007N036W07	DVp
331-00-10930-2801	SHISHMAREF A-3	66.02563 N	166.34341 W	K007N036W07	DVpr
	TELLER D-3	65.97843 N	166.22747 W	K007N036W27	DVpr
331-00-10940	SHISHMAREF A-4	66.01491 N	166.78509 W	K007N039W12	DVpr,Wp
Trout Creek	TELLER D-3	65.95538 N	166.34078 W	K006N036W06	DVpr
331-00-10960	TELLER D-4	65.98183 N	166.79953 W	K007N039W25	DVp
Kugrupaga River	TELLER D-3	65.86671 N	166.44255 W	K005N037W03	DVp
331-00-10960-2005	TELLER D-4	65.88923 N	166.62238 W	K006N038W26	DVpr
Tuttle Creek	TELLER D-3	65.95418 N	166.26854 W	K006N036W04	DVpr
331-00-10960-2009	TELLER D-3	65.86671 N	166.44255 W	K005N037W03	DVp
Crosby Creek	TELLER D-3	65.85610 N	166.38232 W	K005N037W01	DVp
331-00-10960-2009-3002	TELLER D-3	65.85610 N	166.38232 W	K005N037W01	DVpr
Maston Creek	TELLER D-3	65.78847 N	166.18526 W	K005N036W35	DVpr
331-00-10980	TELLER D-4	65.91733 N	166.85345 W	K006N039W15	CHs,Ps,DVp,Wp
Nuluk River	TELLER C-3	65.63405 N	166.25677 W	K003N037W25	DVp
331-00-10980-2001	TELLER D-4	65.86831 N	166.75888 W	K005N038W06	DVpr
Deep Creek	TELLER D-3	65.75521 N	166.43030 W	K004N037W07	DVpr

WATER BODY NUMBER / NAME	MAP SHEET	LAT.	LONG.	LEGAL	SPECIES
331-00-10980-2008	TELLER D-4	65.83950 N	166.70632 W	K005N038W17	DVpr
Cooper Creek	TELLER C-4	65.69547 N	166.73992 W	K003N039W03	DVpr
331-00-10980-2008-3103	TELLER C-4	65.69547 N	166.73992 W	K003N039W03	DVpr
	TELLER C-4	65.66902 N	166.68850 W	K003N039W12	DVpr
331-00-10980-2701	TELLER C-3	65.63405 N	166.25677 W	K003N037W25	DVpr
North Fork Nuluk River	TELLER C-3	65.72950 N	166.20421 W	K004N036W20	DVpr
331-00-10980-2701-3100	TELLER C-3	65.72950 N	166.20421 W	K004N036W20	DVpr
North Fork Nuluk River	TELLER C-3	65.73502 N	166.13228 W	K004N036W22	DVpr
331-00-10985	TELLER D-4	65.90258 N	166.94154 W	K006N039W20	DVpr
Upkuarok Creek	TELLER C-4	65.66996 N	166.81490 W	K003N039W08	DVpr
331-00-11000	TELLER D-5	65.84274 N	167.15946 W	K005N040W08	CHs,Pp,DVp,Wp
Pinguk River	TELLER C-3	65.56765 N	166.47637 W	K002N038W13	DVpr
331-00-11000-2010	TELLER D-5	65.75915 N	167.03218 W	K004N040W08	DVpr
York Creek	TELLER C-5	65.59833 N	167.06384 W	K002N040W06	DVpr
331-00-11000-2010-3030	TELLER C-5	65.59833 N	167.06384 W	K002N040W06	DVpr
	TELLER C-5	65.57364 N	167.10386 W	K002N041W13	DVpr
331-00-11030	TELLER C-5	65.74103 N	167.49681 W	K004N042W18	CHs,Ps,Sp,DVpr
Mint River	TELLER C-5	65.52707 N	167.27972 W	K002N041W31	DVpr
331-00-11030-2005	TELLER C-5	65.71957 N	167.35921 W	K004N042W26	DVpr
Yankee River	TELLER C-5	65.62970 N	167.15524 W	K003N041W27	DVpr
331-00-11030-2010	TELLER C-5	65.68940 N	167.35204 W	K003N042W02	Ps,DVp
Grouse Creek	TELLER C-5	65.63035 N	167.43827 W	K003N042W29	Ps,DVp
331-00-11030-2010-3511	TELLER C-5	65.63035 N	167.43827 W	K003N042W29	Ps,DVpr
Skookum Creek	TELLER C-5	65.53951 N	167.36956 W	K002N042W27	DVpr
331-00-11030-2110	TELLER C-5	65.52707 N	167.27972 W	K002N041W31	DVpr
	TELLER B-5	65.49547 N	167.29963 W	K001N042W12	DVpr
332-00-10150	TELLER B-4	65.36908 N	166.88239 W	K001S040W28	Ps,DVpr
Don River	TELLER C-4	65.54063 N	166.88164 W	K002N040W25	DVpr
332-00-10160	TELLER B-4	65.35077 N	166.65400 W	K001S039W34	Ps,DVp
California River	TELLER C-4	65.51458 N	166.59278 W	K001N038W04	DVp

WATER BODY NUMBER / NAME	MAP SHEET	LAT.	LONG.	LEGAL	SPECIES
332-00-10160-2009	TELLER C-4	65.51445 N	166.59269 W	K001N038W04	DVpr
	TELLER C-4	65.52057 N	166.67746 W	K001N039W01	DVpr
332-00-10200	TELLER B-3	65.30636 N	166.28230 W	K002S037W21	Ps
Sunset Creek	TELLER B-3	65.33729 N	166.23880 W	K002S037W03	Ps
332-00-10230	TELLER A-2	65.15996 N	165.66049 W	K004S034W09	CHp,COp,Pp,Sp,BCp,DVp,HWp,Wp
Agiapuk River	TELLER B-3	65.45309 N	166.40224 W	K001N037W29	Pp,DVp
332-00-10230-2080	TELLER B-2	65.42406 N	165.78671 W	K001S035W02	CHp,COs,Pp,Sp,DVp
American River	TELLER C-2	65.62312 N	165.98186 W	K003N035W32	DVp
332-00-10230-2080-3002	TELLER B-2	65.43619 N	165.77730 W	K001S035W01	DVpr
Igloo Creek	TELLER B-1	65.46932 N	165.30738 W	K001N032W22	DVpr
332-00-10230-2080-3100	TELLER C-2	65.60241 N	165.65028 W	K002N034W01	DVr
Bud Creek	TELLER C-1	65.64288 N	165.40049 W	K003N032W19	DVr
332-00-10230-2080-3106	TELLER C-2	65.69363 N	165.65619 W	K003N034W01	DVpr
Portage Creek	TELLER D-2	65.81243 N	165.55905 W	K005N033W23	DVpr
332-00-10230-2080-3116	TELLER C-2	65.69571 N	165.85699 W	K003N035W01	Sp,DVpr
	TELLER D-3	65.78204 N	166.07384 W	K004N036W01	DVpr
332-00-10230-2080-3116-4007	TELLER C-2	65.73894 N	165.95743 W	K004N035W21	DVpr
	TELLER C-3	65.73907 N	166.02931 W	K004N035W19	DVpr
332-00-10230-2080-3124	TELLER C-2	65.62312 N	165.98186 W	K003N035W32	DVpr
	TELLER C-3	65.69818 N	166.10392 W	K004N036W35	DVpr
332-00-10230-2083	TELLER B-2	65.44524 N	165.84275 W	K001N035W36	DVp
North Creek	TELLER B-2	65.37564 N	165.98516 W	K001S036W26	DVp
332-00-10230-2083-3202	TELLER B-2	65.37564 N	165.98516 W	K001S036W26	DVpr
Allene Creek	TELLER B-3	65.33888 N	166.06619 W	K002S036W04	DVpr
332-00-10230-2250	TELLER B-3	65.45309 N	166.40224 W	K001N037W29	DVp
Arctic Creek	TELLER C-3	65.55818 N	166.38236 W	K002N037W21	DVpr
332-00-10250	TELLER A-1	65.16805 N	165.42123 W	K004S033W03	CHp,COp,Kp,Pp,Sp,BWp,DVp,Wp
Kuzitrin River	BENDELEBEN B-4	65.44900 N	163.81072 W	K001N025W35	Pp,DVp
332-00-10250-2007	TELLER A-1	65.19630 N	165.35672 W	K003S033W25	DVp
Kaviruk River	TELLER B-1	65.31936 N	165.09742 W	K002S031W18	DVp

WATER BODY NUMBER / NAME	MAP SHEET	LAT.	LONG.	LEGAL	SPECIES
332-00-10250-2007-0010 Lake Omiaktalik	TELLER A-1	65.20466 N	165.27694 W	K003S032W29	DVp
332-00-10250-2007-0020 Mary's Lake	TELLER A-1	65.21590 N	165.25943 W	K003S032W21	DVp
332-00-10250-2007-3009 Johnston Creek	TELLER B-1 TELLER B-1	65.31936 N 65.36619 N	165.09742 W 165.11305 W	K002S031W18 K001S031W30	DVp DVp
332-00-10250-2007-3009-4003 Coco Creek	TELLER B-1 TELLER B-1	65.36619 N 65.45574 N	165.11305 W 165.06121 W	K001S031W30 K001N031W26	DVpr DVpr
332-00-10250-2110 Pilgrim River	TELLER A-1 SOLOMON D-6	65.15557 N 64.91620 N	165.22522 W 164.95895 W	K004S032W10 K007S031W04	CHp,COp,Kp,Ps,Sp,DVp,Wp CHs,COp,Kp,Ps,Ss,DVp,Wp
332-00-10250-2110-0010 Salmon Lake	NOME D-1	64.89619 N	165.04513 W	K007S031W07	COp,Sr,DVp,Wp
332-00-10250-2110-3050 Golden Gate Creek	BENDELEBEN A-6 BENDELEBEN A-6	65.07219 N 65.04771 N	164.65577 W 164.71392 W	K005S030W12 K005S030W15	DVr DVr
332-00-10250-2110-3050-4015	BENDELEBEN A-6 BENDELEBEN A-6	65.04771 N 65.04244 N	164.71392 W 164.72309 W	K005S030W15 K005S030W22	DVr DVr
332-00-10250-2110-3500 Iron Creek	SOLOMON D-6 SOLOMON D-6	64.97577 N 64.89705 N	164.64812 W 164.71503 W	K006S030W12 K007S030W10	DVr DVr
332-00-10250-2110-3500-4100 Dome Creek	SOLOMON D-6 SOLOMON D-6	64.89705 N 64.88249 N	164.71503 W 164.64766 W	K007S030W10 K007S030W13	DVr DVr
332-00-10250-2110-3546 Crater Creek	SOLOMON D-6 SOLOMON D-6	64.91527 N 64.92848 N	164.86108 W 164.87293 W	K007S031W01 K006S031W36	COr,DVp COr,DVp
332-00-10250-2110-3550	SOLOMON D-6 SOLOMON D-6	64.92027 N 64.92546 N	164.91340 W 164.92030 W	K006S031W34 K006S031W34	DVr DVr
332-00-10250-2110-3556	SOLOMON D-6 SOLOMON D-6	64.92242 N 64.92917 N	164.93502 W 164.95016 W	K006S031W34 K006S031W33	DVr DVr
332-00-10250-2110-3564 Star Creek	SOLOMON D-6 SOLOMON D-6	64.91913 N 64.92991 N	164.94670 W 164.96657 W	K006S031W33 K006S031W33	DVr DVr
332-00-10250-2110-3572	SOLOMON D-6 SOLOMON D-6	64.91902 N 64.92315 N	164.98091 W 164.98459 W	K006S031W32 K006S031W32	Sr Sr

WATER BODY NUMBER / NAME	MAP SHEET	LAT.	LONG.	LEGAL	SPECIES
332-00-10250-2110-3580	SOLOMON D-6	64.91792 N	164.99001 W	K006S031W32	Sr
	SOLOMON D-6	64.92122 N	164.99714 W	K006S031W32	Sr
332-00-10250-2110-3586	SOLOMON D-6	64.91689 N	164.99333 W	K007S031W05	Sr
	NOME D-1	64.91921 N	165.00248 W	K006S031W32	Sr
332-00-10250-2110-3598	NOME D-1	64.90134 N	165.01852 W	K007S031W07	DVr
Fox Creek	NOME D-1	64.91154 N	165.02860 W	K007S031W06	DVr
332-00-10250-2110-3622	NOME D-1	64.89555 N	165.07847 W	K007S032W12	COp,Ss,DVp
Grand Central River	NOME D-1	64.96771 N	165.23644 W	K006S032W18	DVp
332-00-10250-2110-3622-4010	NOME D-1	64.89435 N	165.09520 W	K007S032W11	DVr
Rainbow Creek	NOME D-1	64.90675 N	165.09628 W	K007S032W02	DVr
332-00-10250-2110-3622-4025	NOME D-1	64.90372 N	165.13796 W	K007S032W03	DVr
Nugget Creek	NOME D-1	64.89227 N	165.21110 W	K007S032W08	DVr
332-00-10250-2110-3622-4100	NOME D-1	64.96771 N	165.23644 W	K006S032W18	DVp
West Fork Grand Central River	NOME D-1	64.97313 N	165.26877 W	K006S033W13	DVp
332-00-10250-2285	BENDELEBEN B-6	65.25567 N	164.56783 W	K003S029W02	CHp,COp,Pp,DVr
Kaugarok River	BENDELEBEN C-6	65.68268 N	164.79574 W	K003N029W06	DVr
332-00-10250-2285-3035	BENDELEBEN B-6	65.29750 N	164.59956 W	K002S029W22	COp,Pp
Quartz Creek	BENDELEBEN B-6	65.31338 N	164.62299 W	K002S029W16	COp,Pp
332-00-10250-2285-3035-4041	BENDELEBEN B-6	65.31338 N	164.62299 W	K002S029W16	COp,Pp
Coffee Creek	BENDELEBEN B-6	65.30952 N	164.73457 W	K002S030W13	COr
332-00-10250-2285-3035-4041-5008	BENDELEBEN B-6	65.30952 N	164.73457 W	K002S030W13	COr
Wonder Gulch	BENDELEBEN B-6	65.31085 N	164.73640 W	K002S030W13	COr
332-00-10250-2285-3047	BENDELEBEN C-6	65.59493 N	164.76747 W	K002N029W07	DVpr
Coarse Gold Creek	BENDELEBEN C-6	65.50109 N	164.93253 W	K001N030W09	DVpr
332-00-10250-2285-3048	BENDELEBEN C-6	65.58331 N	164.72933 W	K002N029W08	DVp
North Fork Kaugarok River	BENDELEBEN C-5	65.61456 N	164.47719 W	K003N028W34	DVp
332-00-10250-2285-3048-4011	BENDELEBEN C-5	65.61456 N	164.47719 W	K003N028W34	DVp
Alder Creek	BENDELEBEN C-5	65.65165 N	164.42224 W	K003N028W23	DVp
332-00-10250-2285-3048-4011-5004	BENDELEBEN C-5	65.65165 N	164.42224 W	K003N028W23	DVpr
Skookum Creek	BENDELEBEN C-5	65.65217 N	164.41396 W	K003N028W24	DVpr

WATER BODY NUMBER / NAME	MAP SHEET	LAT.	LONG.	LEGAL	SPECIES
332-00-10250-2285-3053	BENDELEBEN C-6	65.65228 N	164.80778 W	K003N030W24	DVp
Henry Creek	BENDELEBEN C-6	65.62013 N	164.97151 W	K003N030W31	DVp
332-00-10250-2285-3053-4005	BENDELEBEN C-6	65.62013 N	164.97151 W	K003N030W31	DVp
Lincoln Creek	TELLER C-1	65.59619 N	165.00373 W	K002N030W06	DVp
332-00-10250-2285-3053-4005-5002	TELLER C-1	65.59619 N	165.00373 W	K002N030W06	DVpr
Grant Creek	TELLER C-1	65.58366 N	165.08659 W	K002N031W10	DVpr
332-00-10250-2285-3335	BENDELEBEN C-6	65.68308 N	164.79577 W	K003N029W06	DVpr
Washington Creek	TELLER C-1	65.69776 N	165.11626 W	K004N031W33	DVpr
332-00-10250-2298	BENDELEBEN B-6	65.26880 N	164.51382 W	K002S029W36	CHs,COs,BWs,DVpr,Ws
Belt Creek	BENDELEBEN A-5	65.21919 N	164.16963 W	K003S027W23	DVpr
332-00-10250-2302	BENDELEBEN B-5	65.32812 N	164.35322 W	K002S028W11	DVpr
Birch Creek	BENDELEBEN B-5	65.25812 N	164.01474 W	K003S026W04	DVpr
332-00-10250-2325	BENDELEBEN B-5	65.37642 N	164.25830 W	K001S027W29	CHp,Pp,DVp,Wp
Noxapaga River	BENDELEBEN B-5	65.41993 N	164.22308 W	K001S027W09	CHp,Pp,DVp,Wp
332-00-10270	TELLER A-1	65.13919 N	165.45351 W	K004S033W16	CHp,Sp,DVp
Cobblestone River	TELLER A-1	65.03061 N	165.48060 W	K005S034W25	CHs,DVp
332-00-10300	TELLER A-2	65.11768 N	165.89065 W	K004S035W29	Pp,DVp,Wp
Canyon Creek	NOME D-2	64.90269 N	165.79122 W	K007S035W08	Pp,DVpr
332-00-10320	TELLER A-3	65.18619 N	166.02826 W	K003S036W34	CHs,Ps,DVp,Wp
Bluestone River	TELLER A-3	65.08750 N	166.22091 W	K005S037W05	CHp,Pp,DVp,Wp
332-00-10320-2100	TELLER A-3	65.08750 N	166.22091 W	K005S037W05	Ps,DVr
Right Fork Bluestone River	TELLER A-3	65.09967 N	166.32647 W	K004S037W31	Ps,DVr
332-00-10320-2100-3024	TELLER A-3	65.10082 N	166.27674 W	K004S037W33	DVr
Slate Creek	TELLER A-3	65.10489 N	166.27732 W	K004S037W33	DVr
332-00-10320-2100-3031	TELLER A-3	65.09967 N	166.32647 W	K004S037W31	DVr
Windy Creek	TELLER A-3	65.09674 N	166.32911 W	K004S037W31	DVr
332-00-10320-2101	TELLER A-3	65.08750 N	166.22091 W	K005S037W05	Ps,DVr
Gold Run	TELLER A-3	65.04125 N	166.17065 W	K005S037W21	DVr
332-00-10320-2101-3020	TELLER A-3	65.05839 N	166.20176 W	K005S037W17	DVr
Bull Pup Creek	TELLER A-3	65.05764 N	166.20417 W	K005S037W17	DVr

WATER BODY NUMBER / NAME	MAP SHEET	LAT.	LONG.	LEGAL	SPECIES
333-10-10350	NOME D-4	64.94534 N	166.53502 W	K006S039W27	Ps
Peluk Creek	NOME D-4	64.96978 N	166.53536 W	K006S039W15	Ps
333-10-10350-2009	NOME D-4	64.96905 N	166.54273 W	K006S039W15	Ps
Spruce Creek	NOME D-4	64.98103 N	166.55225 W	K006S039W10	Ps
333-10-10378	NOME D-3	64.89410 N	166.42578 W	K007S038W08	DVr
Tisuk River	NOME D-3	64.98470 N	166.18185 W	K006S037W09	DVr
333-10-10378-2036	NOME D-3	64.92400 N	166.29269 W	K006S038W36	DVr
Seattle Creek	NOME D-3	64.89498 N	166.16658 W	K007S037W09	DVr
333-10-10378-2036-3011	NOME D-3	64.90935 N	166.27220 W	K007S038W01	DVr
Wesley Creek	NOME D-3	64.91102 N	166.19080 W	K007S037W04	DVr
333-10-10378-2060	NOME D-3	64.95861 N	166.21984 W	K006S037W20	DVr
Eldorado Creek	NOME D-3	64.94518 N	166.19431 W	K006S037W28	DVr
333-10-10378-2060-3010	NOME D-3	64.94518 N	166.19431 W	K006S037W28	DVr
	NOME D-3	64.93621 N	166.19742 W	K006S037W29	DVr
333-10-10378-2071	NOME D-3	64.98470 N	166.18185 W	K006S037W09	DVr
McAdam Creek	TELLER A-3	65.00759 N	166.15791 W	K005S037W34	DVr
333-10-10400	NOME D-3	64.87903 N	166.41968 W	K007S038W17	CHp,COp,DVp
Feather River	NOME D-3	64.83367 N	166.06349 W	K007S037W36	COp,DVp
333-10-10400-2003	NOME D-3	64.86472 N	166.40084 W	K007S038W20	DVr
Crete Creek	NOME D-3	64.87877 N	166.14529 W	K007S037W15	DVr
333-10-10400-2017	NOME D-3	64.83545 N	166.16075 W	K007S037W34	DVr
Willis Creek	NOME D-3	64.85302 N	166.10995 W	K007S037W26	DVr
333-10-10400-2020	NOME D-3	64.83452 N	166.15478 W	K007S037W34	COr,DVp
Livingston Creek	NOME D-2	64.77738 N	165.99485 W	K008S036W20	COr
333-10-10700	NOME C-3	64.59075 N	166.25531 W	K010S038W27	CHp,COp,Kp,Pp,Sp,DVp,Wp
Sinuk River	NOME D-1	64.87688 N	165.41444 W	K007S033W17	CHs,COp,DVp
333-10-10700-2050	NOME C-2	64.71437 N	165.93409 W	K009S036W17	COr,DVp
Washington Creek	NOME C-2	64.71638 N	165.81506 W	K009S036W11	COr,DVp
333-10-10700-2050-3007	NOME C-2	64.71294 N	165.90758 W	K009S036W17	COr
	NOME C-2	64.71647 N	165.90004 W	K009S036W09	COr

WATER BODY NUMBER / NAME	MAP SHEET	LAT.	LONG.	LEGAL	SPECIES
333-10-10700-2050-3015	NOME C-2	64.71190 N	165.88560 W	K009S036W16	COr
	NOME C-2	64.71262 N	165.88117 W	K009S036W16	COr
333-10-10700-2065	NOME D-2	64.78413 N	165.80433 W	K008S035W20	CHp
American Creek	NOME D-2	64.78487 N	165.82945 W	K008S035W19	CHp
333-10-10700-2070	NOME D-2	64.79164 N	165.71508 W	K008S035W14	CHs,COp,DVp
Stewart River	NOME D-1	64.80312 N	165.44651 W	K008S033W07	CHs,COp,DVp
333-10-10700-2095	NOME D-2	64.82829 N	165.69855 W	K008S035W02	Ss
	NOME D-2	64.89505 N	165.70796 W	K007S035W11	Ss
333-10-10700-2095-0010	NOME D-2	64.86563 N	165.70236 W	K007S035W23	Ss
Glacial Lake					
333-10-10700-2115	NOME D-1	64.87847 N	165.44862 W	K007S033W18	CHs,COp,DVp
Windy Creek	NOME D-1	64.88644 N	165.44829 W	K007S033W18	CHs,COp,DVp
333-10-10900	NOME C-2	64.53945 N	165.80186 W	K011S036W14	CHs,COsr,Ps,Sp,DVp,Wp
Cripple River	NOME C-2	64.73924 N	165.64737 W	K009S035W03	COr,Sp,DVp
333-10-10900-2004	NOME C-2	64.54626 N	165.77610 W	K011S036W12	DVr
	NOME C-2	64.54655 N	165.76774 W	K011S035W07	DVr
333-10-10900-2008	NOME C-2	64.55538 N	165.77894 W	K011S036W12	DVr
Bowhead Creek	NOME C-2	64.57399 N	165.73259 W	K010S035W32	DVr
333-10-10900-2008-3009	NOME C-2	64.55919 N	165.77162 W	K011S036W01	DVr
	NOME C-2	64.56394 N	165.76370 W	K011S035W06	DVr
333-10-10900-2018	NOME C-2	64.60386 N	165.82409 W	K010S036W23	Sr,DVp
Arctic Creek	NOME C-2	64.63923 N	165.70152 W	K010S035W09	Sr,DVp
333-10-10900-2022	NOME C-2	64.61003 N	165.83694 W	K010S036W22	DVr
	NOME C-2	64.62190 N	165.83389 W	K010S036W14	DVr
333-10-10900-2026	NOME C-2	64.61682 N	165.86160 W	K010S036W15	DVr
	NOME C-2	64.62054 N	165.85530 W	K010S036W15	DVr
333-10-10900-2027	NOME C-2	64.61686 N	165.86429 W	K010S036W15	COr,Ps
Sidney Creek	NOME C-2	64.61112 N	165.87898 W	K010S036W21	COr,Ps
333-10-10900-2040	NOME C-2	64.66076 N	165.83605 W	K009S036W34	DVr
Stella Creek	NOME C-2	64.64811 N	165.82676 W	K010S036W02	DVr

WATER BODY NUMBER / NAME	MAP SHEET	LAT.	LONG.	LEGAL	SPECIES
333-10-10900-2050	NOME C-2	64.66918 N	165.76853 W	K009S036W36	COr
Cleveland Creek	NOME C-2	64.65424 N	165.72968 W	K010S035W05	COr
333-10-10900-2050-3010	NOME C-2	64.65390 N	165.73444 W	K010S035W05	COr
	NOME C-2	64.64708 N	165.73161 W	K010S035W05	COr
333-10-10900-2050-3010-4005	NOME C-2	64.64708 N	165.73161 W	K010S035W05	COr
	NOME C-2	64.64594 N	165.72639 W	K010S035W05	COr
333-10-10900-2058	NOME C-2	64.67750 N	165.74552 W	K009S035W30	Ps,DVr
Oregon Creek	NOME C-2	64.68851 N	165.66559 W	K009S035W22	DVr
333-10-10900-2058-3010	NOME C-2	64.67723 N	165.72087 W	K009S035W29	DVr
Hungry Creek	NOME C-2	64.66697 N	165.70036 W	K009S035W33	DVr
333-10-10900-2098	NOME C-2	64.73924 N	165.64737 W	K009S035W03	DVr
Aurora Creek	NOME C-2	64.71597 N	165.60490 W	K009S035W11	DVr
333-10-10950	NOME C-2	64.53719 N	165.74248 W	K011S035W18	CHs,COs,Ps,DVp
Penny River	NOME C-2	64.64513 N	165.63524 W	K010S035W03	CHp,COp,Pp
333-10-11200	NOME B-1	64.49750 N	165.41479 W	K011S034W35	CHp,COp,Kp,Ps,Ss,DVp,Wp
Snake River	NOME C-1	64.70017 N	165.40733 W	K009S034W23	Pp,DVp
333-10-11200-2008	NOME C-1	64.50197 N	165.41813 W	K011S034W26	COr,DVr
Dry Creek	NOME C-1	64.52798 N	165.33488 W	K011S033W18	COr,DVr
333-10-11200-2022	NOME C-2	64.52899 N	165.50822 W	K011S034W17	COs,DVp
Little Creek	NOME C-1	64.52862 N	165.49317 W	K011S034W16	COs,DVp
333-10-11200-2022-3019	NOME C-1	64.52862 N	165.49317 W	K011S034W16	COs,DVr
Anvil Creek	NOME C-1	64.58062 N	165.39094 W	K010S034W36	DVr
333-10-11200-2022-3019-4048	NOME C-1	64.57744 N	165.39586 W	K010S034W36	DVr
	NOME C-1	64.57708 N	165.38441 W	K010S034W36	DVr
333-10-11200-2025	NOME C-2	64.53865 N	165.55287 W	K011S034W18	COp
Sunset Creek	NOME C-2	64.56534 N	165.56544 W	K011S034W06	COp
333-10-11200-2107	NOME C-1	64.58651 N	165.47703 W	K010S034W28	DVr
Monument Creek	NOME C-2	64.59859 N	165.51759 W	K010S034W29	DVr
333-10-11200-2110	NOME C-1	64.59768 N	165.46224 W	K010S034W27	CHs,COs,Pr,DVp
Glacier Creek	NOME C-1	64.60472 N	165.37654 W	K010S034W24	CHs,COs,Pr,DVp

WATER BODY NUMBER / NAME	MAP SHEET	LAT.	LONG.	LEGAL	SPECIES
333-10-11200-2116	NOME C-1	64.60377 N	165.45798 W	K010S034W22	DVr
Rock Creek	NOME C-1	64.60444 N	165.43781 W	K010S034W22	DVr
333-10-11200-2130	NOME C-1	64.62974 N	165.46222 W	K010S034W10	DVr
Prospect Creek	NOME C-1	64.63020 N	165.45161 W	K010S034W10	DVr
333-10-11200-2132	NOME C-1	64.63173 N	165.46355 W	K010S034W10	DVr
Balto Creek	NOME C-1	64.63486 N	165.46043 W	K010S034W10	DVr
333-10-11200-2133	NOME C-1	64.63362 N	165.46703 W	K010S034W10	DVr
Boulder Creek	NOME C-2	64.65042 N	165.51300 W	K010S034W05	DVr
333-10-11200-2133-3024	NOME C-2	64.65042 N	165.51300 W	K010S034W05	DVr
Twin Mountain Creek	NOME C-2	64.65350 N	165.50904 W	K010S034W05	DVr
333-10-11200-2138	NOME C-1	64.66361 N	165.44058 W	K009S034W34	DVr
Divining Creek	NOME C-1	64.65757 N	165.42584 W	K010S034W02	DVr
333-10-11200-2150	NOME C-1	64.68066 N	165.41510 W	K009S034W26	DVr
Borg Creek	NOME C-1	64.67594 N	165.39319 W	K009S034W25	DVr
333-10-11200-2160	NOME C-1	64.70017 N	165.40733 W	K009S034W23	Ps,DVr
Goldbottom Creek	NOME D-1	64.77635 N	165.45608 W	K008S034W24	DVr
333-10-11200-2160-3010	NOME C-1	64.71912 N	165.39842 W	K009S034W12	DVr
Grub Gulch	NOME C-1	64.71964 N	165.39360 W	K009S034W12	DVr
333-10-11200-2160-3014	NOME C-1	64.72317 N	165.39280 W	K009S034W12	DVr
Grouse Creek	NOME C-1	64.72227 N	165.38763 W	K009S034W12	DVr
333-10-11200-2160-3028	NOME C-1	64.74249 N	165.39652 W	K009S034W01	Ps,DVr
Silver Creek	NOME C-1	64.74901 N	165.39967 W	K008S033W32	Ps,DVr
333-10-11200-2160-3028-4010	NOME C-1	64.74636 N	165.39843 W	K008S033W32	DVr
Steep Creek	NOME C-1	64.74860 N	165.39409 W	K008S033W32	DVr
333-10-11250	NOME B-1	64.48283 N	165.30466 W	K012S033W05	Ss,CHs,COs,Ks,Ps,DVsr,Wp
Nome River	NOME D-1	64.87789 N	165.25390 W	K007S033W13	DVr
333-10-11250-0030	NOME D-1	64.77265 N	165.21165 W	K008S032W29	COr,Ps,DVp
333-10-11250-2060	NOME C-1	64.54746 N	165.22322 W	K011S033W11	COs,Pp,DVp
Osborn Creek	NOME C-1	64.55809 N	165.12545 W	K011S032W05	Ps,DVp

WATER BODY NUMBER / NAME	MAP SHEET	LAT.	LONG.	LEGAL	SPECIES
333-10-11250-2061	NOME C-1	64.55883 N	165.22528 W	K011S033W02	DVr
Lost Creek	NOME C-1	64.55488 N	165.22891 W	K011S033W11	DVr
333-10-11250-2068	NOME C-1	64.58646 N	165.26866 W	K010S033W28	COr,DVr
Buster Creek	NOME C-1	64.60068 N	165.24053 W	K010S033W22	COr,DVr
333-10-11250-2068-3015	NOME C-1	64.59951 N	165.24592 W	K010S033W27	DVp
Lillian Creek	NOME C-1	64.60131 N	165.24745 W	K010S033W22	DVp
333-10-11250-2069	NOME C-1	64.58761 N	165.27792 W	K010S033W28	COr,DVr
Dexter Creek	NOME C-1	64.58235 N	165.30505 W	K010S033W32	COr,DVr
333-10-11250-2077	NOME C-1	64.61965 N	165.30147 W	K010S033W16	Ps
	NOME C-1	64.61971 N	165.30426 W	K010S033W17	Ps
333-10-11250-2083	NOME C-1	64.63523 N	165.29493 W	K010S033W09	DVp
Banner Creek	NOME C-1	64.64200 N	165.30190 W	K010S033W08	DVp
333-10-11250-2085	NOME C-1	64.64046 N	165.28184 W	K010S033W09	COr
	NOME C-1	64.64009 N	165.28423 W	K010S033W09	COr
333-10-11250-2088	NOME C-1	64.64582 N	165.28657 W	K010S033W04	COs,DVr
	NOME C-1	64.64981 N	165.28416 W	K010S033W04	COs,DVr
333-10-11250-2092	NOME C-1	64.68122 N	165.30897 W	K009S033W29	DVr
Basin Creek	NOME C-1	64.68260 N	165.29888 W	K009S033W28	DVr
333-10-11250-2096	NOME C-1	64.72494 N	165.29369 W	K009S033W09	COr,DVr
Sampson Creek	NOME C-1	64.71942 N	165.27934 W	K009S033W09	COr,DVr
333-10-11250-2097	NOME C-1	64.73069 N	165.27955 W	K009S033W04	DVs
Hobson Creek	NOME C-1	64.74429 N	165.28781 W	K009S033W04	DVs
333-10-11250-2100	NOME C-1	64.73813 N	165.23944 W	K009S033W03	COr,Ps,DVr
Darling Creek	NOME C-1	64.73918 N	165.20956 W	K009S033W02	COr,Ps,DVr
333-10-11250-2110	NOME D-1	64.76870 N	165.22196 W	K008S032W30	COr,DVr
Rocky Mountain Creek	NOME D-1	64.77451 N	165.19461 W	K008S032W20	COr,DVr
333-10-11250-2120	NOME D-1	64.79228 N	165.21385 W	K008S032W17	DVr
Christian Creek	NOME D-1	64.79447 N	165.18482 W	K008S032W17	DVr
333-10-11250-2126	NOME D-1	64.80868 N	165.22236 W	K008S032W07	COr,DVr
Sulphur Creek	NOME D-1	64.81371 N	165.21252 W	K008S032W08	COr,DVr

WATER BODY NUMBER / NAME	MAP SHEET	LAT.	LONG.	LEGAL	SPECIES
333-10-11250-2138	NOME D-1	64.83838 N	165.26579 W	K007S033W36	DVr
David Creek	NOME D-1	64.84540 N	165.23314 W	K007S032W30	DVr
333-10-11250-2146	NOME D-1	64.86706 N	165.26716 W	K007S033W24	DVr
Dickens Creek	NOME D-1	64.86906 N	165.25541 W	K007S033W24	DVr
333-10-11250-2150	NOME D-1	64.87804 N	165.25395 W	K007S033W13	DVr
	NOME D-1	64.87953 N	165.24916 W	K007S033W13	DVr
333-10-11250-2151	NOME D-1	64.87804 N	165.25395 W	K007S033W13	DVr
Deep Canyon Creek	NOME D-1	64.88447 N	165.25254 W	K007S033W13	DVr
333-10-11350	NOME B-1	64.45229 N	165.10866 W	K012S032W17	Pp,DVp
Hastings Creek	NOME B-1	64.47628 N	165.09343 W	K012S032W04	DVp
333-10-11350-2021	NOME B-1	64.46740 N	165.10470 W	K012S032W08	DVr
Saunders Creek	NOME B-1	64.47407 N	165.10633 W	K012S032W05	DVr
333-10-11500	SOLOMON B-6	64.47192 N	164.88227 W	K012S031W04	CHs,COs,Kp,Ps,Sp,DVp,Wp
Flambeau River	NOME C-1	64.70601 N	165.08744 W	K009S032W16	CHs,COs,Ps,DVp,Wp
333-10-11500-2030	SOLOMON C-6	64.52628 N	164.92085 W	K011S031W20	CHs,COs,Kp,Ps,Sp,DVp,Wp
Eldorado River	SOLOMON D-6	64.81537 N	164.97611 W	K008S031W09	Ps
333-10-11500-2030-3064	SOLOMON C-6	64.65786 N	164.90421 W	K009S031W32	Ps
Pajara Creek	SOLOMON C-6	64.66058 N	164.88263 W	K009S031W33	Ps
333-10-11500-2030-3076	SOLOMON C-6	64.68407 N	164.90544 W	K009S031W29	Ps
Mulligan Creek	SOLOMON C-6	64.68900 N	164.88516 W	K009S031W21	Ps
333-10-11650	SOLOMON C-5	64.53716 N	164.48787 W	K011S029W16	CHs,Ps,DVp
Bonanza River	SOLOMON C-6	64.72918 N	164.74804 W	K009S030W07	CHp,Pp
333-10-11700	SOLOMON C-5	64.54609 N	164.42018 W	K011S029W11	CHs,COp,Ps,DVp
Solomon River	SOLOMON C-5	64.73564 N	164.32486 W	K009S028W05	COs,DVp
333-10-11700-2015	SOLOMON C-5	64.56333 N	164.43548 W	K011S029W03	COr,DVr
	SOLOMON C-5	64.58368 N	164.46015 W	K010S029W34	COr,DVr
333-10-11700-2027	SOLOMON C-5	64.58267 N	164.41360 W	K010S029W35	COr
Manila Creek	SOLOMON C-5	64.60313 N	164.41958 W	K010S029W23	COr
333-10-11700-2061	SOLOMON C-5	64.61513 N	164.39367 W	K010S029W13	COs,DVp
Shovel Creek	SOLOMON C-5	64.67617 N	164.43422 W	K009S029W27	DVp

WATER BODY NUMBER / NAME	MAP SHEET	LAT.	LONG.	LEGAL	SPECIES
333-10-11700-2061-3025	SOLOMON C-5	64.64763 N	164.41776 W	K010S029W02	DVr
Mystery Creek	SOLOMON C-5	64.64648 N	164.44097 W	K010S029W03	DVr
333-10-11700-2071	SOLOMON C-5	64.63796 N	164.36631 W	K010S028W07	DVr
Penny Creek	SOLOMON C-5	64.66008 N	164.38011 W	K009S029W36	DVr
333-10-11700-2082	SOLOMON C-5	64.65488 N	164.31881 W	K010S028W05	COr,Ps,DVr
Big Hurrah Creek	SOLOMON C-5	64.65246 N	164.23971 W	K010S028W03	COr,Ps,DVr
333-10-11700-2082-3006	SOLOMON C-5	64.65160 N	164.26759 W	K010S028W04	DVr
Linda Vista Creek	SOLOMON C-5	64.64759 N	164.26962 W	K010S028W04	DVr
333-10-11700-2082-3010	SOLOMON C-5	64.65279 N	164.24146 W	K010S028W03	DVr
Little Hurrah Creek	SOLOMON C-5	64.63871 N	164.23779 W	K010S028W10	DVr
333-10-11700-2096	SOLOMON C-5	64.69218 N	164.28354 W	K009S028W21	Ps,DVr
East Fork Solomon River	SOLOMON C-5	64.70083 N	164.07386 W	K009S027W21	DVr
333-10-11700-2096-3001	SOLOMON C-5	64.69208 N	164.27649 W	K009S028W21	DVr
Vinegar Creek	SOLOMON C-5	64.69952 N	164.27388 W	K009S028W21	DVr
333-10-11700-2096-3009	SOLOMON C-5	64.69067 N	164.24671 W	K009S028W22	DVr
Mitchell Creek	SOLOMON C-5	64.70344 N	164.23208 W	K009S028W14	DVr
333-10-11700-2096-3014	SOLOMON C-5	64.68910 N	164.21718 W	K009S028W23	DVr
Matson Creek	SOLOMON C-5	64.68683 N	164.20880 W	K009S028W23	DVr
333-10-11700-2096-3017	SOLOMON C-5	64.69618 N	164.18266 W	K009S028W24	DVr
	SOLOMON C-5	64.69896 N	164.18968 W	K009S028W24	DVr
333-10-11700-2096-3019	SOLOMON C-5	64.69767 N	164.16845 W	K009S028W24	DVr
Etta Creek	SOLOMON C-5	64.70730 N	164.16570 W	K009S027W18	DVr
333-10-11700-2096-3023	SOLOMON C-5	64.69431 N	164.12503 W	K009S027W20	DVr
Orphan Creek	SOLOMON C-5	64.70147 N	164.12083 W	K009S027W17	DVr
333-10-11700-2096-3026	SOLOMON C-5	64.69325 N	164.10793 W	K009S027W20	DVr
Lime Creek	SOLOMON C-5	64.68938 N	164.09994 W	K009S027W21	DVr
333-10-11700-2096-3027	SOLOMON C-5	64.69455 N	164.10128 W	K009S027W20	DVr
French Creek	SOLOMON C-5	64.70312 N	164.09795 W	K009S027W16	DVr
333-10-11700-2096-3038	SOLOMON C-5	64.70083 N	164.07386 W	K009S027W21	DVr
Trap Creek	SOLOMON C-5	64.70141 N	164.06703 W	K009S027W15	DVr

WATER BODY NUMBER / NAME	MAP SHEET	LAT.	LONG.	LEGAL	SPECIES
333-10-11800	SOLOMON C-4	64.56224 N	163.94738 W	K011S026W06	Pp,DVp
Surprise Creek	SOLOMON C-4	64.58289 N	163.93738 W	K010S026W31	Pp,DVp
333-10-11820	SOLOMON C-4	64.57440 N	163.85985 W	K010S026W34	Pp,DVp
Silverbow Creek	SOLOMON C-4	64.59561 N	163.84295 W	K010S026W27	Pp,DVp
333-20-10470	SOLOMON C-2	64.50713 N	162.88746 W	K011S021W28	CHs,COs,Ps
McKinley Creek	SOLOMON C-2	64.50795 N	162.88240 W	K011S021W28	CHs,COs,Ps
333-20-10490	SOLOMON C-3	64.54346 N	163.02117 W	K011S022W11	Ps
Cheenik Creek	SOLOMON C-3	64.59072 N	163.01048 W	K010S022W26	Ps
333-20-10500	SOLOMON C-3	64.60258 N	163.11125 W	K010S022W20	CHp,Pp,DVp
Kachauik River	SOLOMON C-2	64.72733 N	162.96685 W	K009S022W12	CHp,Pp,DVp
333-20-10500-2020	SOLOMON C-2	64.66834 N	162.99729 W	K009S022W36	CHp,Pp
	SOLOMON C-2	64.66492 N	162.93489 W	K009S021W31	CHp,Pp
333-20-10500-2030	SOLOMON C-2	64.69162 N	162.97823 W	K009S022W24	CHp,Pp,DVp
Eagle Creek	SOLOMON C-2	64.70400 N	162.87110 W	K009S021W16	CHp,Pp,DVp
333-20-10550	SOLOMON C-3	64.64780 N	163.12927 W	K010S022W05	DVp,Wp
Yuonglik River	SOLOMON C-3	64.69263 N	163.18227 W	K009S023W24	DVp,Wp
333-20-10600	SOLOMON C-3	64.61935 N	163.26404 W	K010S023W15	CHp,COp,Kp,Pp,DVp,Wp
Mudyutok River	SOLOMON C-3	64.67371 N	163.39650 W	K009S024W25	CHp,COp,Kp,Pp,DVp,Wp
333-20-10650	SOLOMON C-3	64.59240 N	163.31567 W	K010S023W29	CHp,COp,Kp,Pp,DVp
	SOLOMON C-3	64.64705 N	163.34347 W	K010S023W06	CHp,COp,Kp,Pp,DVp
333-20-10670	SOLOMON C-3	64.58498 N	163.36052 W	K010S023W31	CHp,COp,Kp,Pp,DVp,Wp
Fish River	BENDELEBEN A-3	65.24931 N	163.20459 W	K003S022W09	Kp,DVp,Wp
333-20-10670-2051	SOLOMON C-3	64.60014 N	163.38779 W	K010S024W24	CHp,COp,Kp,Pp,DVp,Wp
Klokerblok River	SOLOMON C-4	64.68260 N	163.70926 W	K009S025W29	CHp,COp,Kp,Pp,DVp,Wp
333-20-10670-2240	SOLOMON D-3	64.76261 N	163.45944 W	K008S024W26	Kr
Steamboat Slough	SOLOMON D-3	64.78672 N	163.35453 W	K008S023W21	Kr
333-20-10670-2261	SOLOMON D-3	64.78620 N	163.49223 W	K008S024W22	CHp,COp,Pp,DVsr,Wp
Fox River	SOLOMON C-4	64.74404 N	163.91603 W	K009S026W05	DVsr,Wp
333-20-10670-2261-3055	SOLOMON D-4	64.78990 N	163.78438 W	K008S025W17	DVr
	SOLOMON D-4	64.78568 N	163.77959 W	K008S025W20	DVr

WATER BODY NUMBER / NAME	MAP SHEET	LAT.	LONG.	LEGAL	SPECIES
333-20-10670-2261-3063	SOLOMON D-4	64.77823 N	163.79789 W	K008S025W19	COr,DVr
Ptarmigan Creek	SOLOMON D-4	64.77660 N	163.79182 W	K008S025W20	COr,DVr
333-20-10670-2261-3071	SOLOMON D-4	64.76766 N	163.81073 W	K008S025W30	DVr
Slate Creek	SOLOMON D-4	64.76586 N	163.80706 W	K008S025W30	DVr
333-20-10670-2261-3085	SOLOMON D-4	64.75273 N	163.84515 W	K008S026W36	DVr
	SOLOMON D-4	64.75161 N	163.84253 W	K008S026W36	DVr
333-20-10670-2261-3091	SOLOMON C-4	64.74688 N	163.87227 W	K008S026W35	DVr
	SOLOMON C-4	64.74368 N	163.86735 W	K009S026W04	DVr
333-20-10670-2261-3101	SOLOMON C-4	64.74312 N	163.89740 W	K009S026W04	COr
Hugh Rove Creek	SOLOMON C-4	64.73930 N	163.89435 W	K009S026W04	COr
333-20-10670-2261-3107	SOLOMON C-4	64.74404 N	163.91603 W	K009S026W05	DVr
Horton Creek	SOLOMON C-4	64.72350 N	163.99415 W	K009S027W12	DVr
333-20-10670-2281	SOLOMON D-3	64.80903 N	163.44447 W	K008S024W12	CHp,COp,Kp,Ps,DVp,Wp
Niukluk River	BENDELEBEN A-5	65.10302 N	164.04054 W	K004S026W32	CHs,Pp,DVp
333-20-10670-2281-3050	SOLOMON D-4	64.83838 N	163.55889 W	K007S024W33	Kr
Mystery Creek	SOLOMON D-4	64.85979 N	163.53788 W	K007S024W28	Kr
333-20-10670-2281-3053	BENDELEBEN A-5	65.03535 N	164.23678 W	K005S028W24	COs
Libby River	BENDELEBEN A-5	65.04349 N	164.25344 W	K005S028W24	COs
333-20-10670-2281-3066	SOLOMON D-4	64.85186 N	163.59048 W	K007S024W29	Kr
Dry Mystery Creek	SOLOMON D-4	64.88014 N	163.56664 W	K007S024W17	Kr
333-20-10670-2281-3091	SOLOMON D-4	64.86777 N	163.63984 W	K007S025W24	CHs,COs,Ps,DVp,Wp
Bear River	SOLOMON D-4	64.80397 N	163.87619 W	K008S026W11	DVp
333-20-10670-2281-3110	SOLOMON D-4	64.89066 N	163.66622 W	K007S025W11	Kr
Melsing Creek	SOLOMON D-4	64.90576 N	163.63985 W	K007S025W01	Kr
333-20-10670-2281-3141	SOLOMON D-4	64.89744 N	163.72620 W	K007S025W10	Kr
Holyoke Creek	SOLOMON D-4	64.88286 N	163.79314 W	K007S025W17	Kr
333-20-10670-2281-3160	SOLOMON D-4	64.91651 N	163.74747 W	K007S025W04	CHp,COsr,Kp
Ophir Creek	BENDELEBEN A-4	65.01489 N	163.66508 W	K005S025W35	COs
333-20-10670-2281-3160-4011	SOLOMON D-4	64.92789 N	163.73175 W	K006S025W33	Kr
Sweetcake Creek	SOLOMON D-4	64.95038 N	163.75282 W	K006S025W21	Kr

WATER BODY NUMBER / NAME	MAP SHEET	LAT.	LONG.	LEGAL	SPECIES
333-20-10670-2281-3160-4083	BENDELEBEN A-4	65.01489 N	163.66508 W	K005S025W35	COs
Crooked Creek	BENDELEBEN A-4	65.01642 N	163.68135 W	K005S025W35	COs
333-20-10670-2281-3181	SOLOMON D-4	64.92460 N	163.78930 W	K006S025W32	Kr
Richter Creek	SOLOMON D-4	64.90232 N	163.84095 W	K007S026W12	Kr
333-20-10670-2281-3231	SOLOMON D-4	64.93359 N	163.93052 W	K006S026W27	Kr
Camp Creek	SOLOMON D-4	64.90955 N	163.93097 W	K007S026W03	Kr
333-20-10670-2281-3240	SOLOMON D-4	64.93450 N	163.93625 W	K006S026W28	Kr
Goldbottom Creek	SOLOMON D-4	64.96093 N	163.89984 W	K006S026W15	Kr
333-20-10670-2281-3301	SOLOMON D-5	64.96982 N	164.07751 W	K006S027W14	CHs,Ps,DVp,Wp
Casadepaga River	SOLOMON D-5	64.78076 N	164.42745 W	K008S028W19	CHp,Pp
333-20-10670-2331	SOLOMON D-3	64.83933 N	163.38728 W	K007S023W32	Kr
	SOLOMON D-3	64.86145 N	163.43705 W	K007S024W24	Kr
333-20-10670-2351	SOLOMON D-3	64.85156 N	163.36406 W	K007S023W29	Kr
	SOLOMON D-3	64.86293 N	163.38247 W	K007S023W20	Kr
333-20-10670-2371	SOLOMON D-3	64.87384 N	163.30716 W	K007S023W22	Kr
Glacier Creek	SOLOMON D-3	64.90343 N	163.37376 W	K007S023W05	Kr
333-20-10670-2391	SOLOMON D-3	64.89960 N	163.24970 W	K007S023W12	Kr
Slate Creek	SOLOMON D-3	64.92270 N	163.28815 W	K006S023W35	Kr
333-20-10670-2400	SOLOMON D-3	64.89856 N	163.23656 W	K007S023W12	Kr
Aggie Creek	SOLOMON D-3	64.87734 N	163.20176 W	K007S022W18	Kr
333-20-10670-2430	SOLOMON D-3	64.92777 N	163.17025 W	K006S022W32	Kr
Aggie Creek	SOLOMON D-3	64.91061 N	163.14699 W	K007S022W04	Kr
333-20-10670-2480	SOLOMON D-3	64.97409 N	163.09623 W	K006S022W15	CHp,COp,Pp,DVp
Etchepuk River	SOLOMON D-2	64.84485 N	162.91516 W	K007S021W34	CHp,COp,Pp,DVp
333-20-10670-2480-3030	SOLOMON D-2	64.87487 N	162.94114 W	K007S021W16	CHp,Pp
	SOLOMON D-2	64.87011 N	162.95174 W	K007S021W21	CHp,Pp
333-20-10670-2480-3047	SOLOMON D-2	64.84880 N	162.91327 W	K007S021W27	CHp,Pp
	SOLOMON D-2	64.84524 N	162.90041 W	K007S021W34	CHp,Pp
333-20-10670-2500	SOLOMON D-3	64.98845 N	163.09707 W	K006S022W10	CHp,COp,Pp,DVp
Rathlatulik River	SOLOMON D-2	64.80082 N	162.69263 W	K008S020W15	CHp,Pp

WATER BODY NUMBER / NAME	MAP SHEET	LAT.	LONG.	LEGAL	SPECIES
333-20-10670-2500-3027	SOLOMON D-2	64.94704 N	162.85494 W	K006S021W23	CHs,Ps
	SOLOMON D-2	64.93790 N	162.80622 W	K006S020W30	CHs,Ps
333-20-10670-2500-3056	SOLOMON D-2	64.81784 N	162.75836 W	K008S020W05	CHs,Ps
Burnt Creek	SOLOMON D-2	64.79344 N	162.74263 W	K008S020W16	CHs,Ps
333-20-10670-2500-3056-4014	SOLOMON D-2	64.80366 N	162.75169 W	K008S020W08	CHs,Ps
	SOLOMON D-2	64.79484 N	162.75926 W	K008S020W17	CHs,Ps
333-20-10670-2511	SOLOMON D-3	64.98742 N	163.09952 W	K006S022W10	CHp,Kp,Pp,DVp
Pargon River	BENDELEBEN A-4	65.11802 N	163.59098 W	K004S024W28	CHp,Kp,Pp
333-20-10670-2511-3027	BENDELEBEN A-3	65.00897 N	163.23044 W	K005S023W36	DVp
California Creek	SOLOMON D-3	64.98984 N	163.33543 W	K006S023W04	DVp
333-20-10670-2511-3035	BENDELEBEN A-3	65.02447 N	163.31526 W	K005S023W27	Kr
Bullion Creek	BENDELEBEN A-3	65.03256 N	163.43357 W	K005S024W25	Kr
333-20-10670-2511-3035-4020	BENDELEBEN A-3	65.02806 N	163.38001 W	K005S023W29	Kr
Star Creek	BENDELEBEN A-3	65.03629 N	163.44748 W	K005S024W24	Kr
333-20-10670-2511-3035-4027	BENDELEBEN A-3	65.02553 N	163.41313 W	K005S023W30	Kr
Duncan Creek	BENDELEBEN A-3	65.02067 N	163.41734 W	K005S023W30	Kr
333-20-10670-2511-3055	BENDELEBEN A-3	65.07837 N	163.42646 W	K005S024W01	Kr
	BENDELEBEN A-3	65.06968 N	163.45585 W	K005S024W12	Kr
333-20-10670-2521	BENDELEBEN A-3	65.02734 N	163.03062 W	K005S022W25	CHs,COp,Ksr,Ps,DVp,Wp
Boston Creek	BENDELEBEN B-4	65.30436 N	163.51009 W	K002S024W24	DVp
333-20-10670-2521-3017	BENDELEBEN A-3	65.09269 N	163.20130 W	K004S022W33	Kr
Oregon Creek	BENDELEBEN A-3	65.09652 N	163.32087 W	K004S023W35	Kr
333-20-10670-2521-3024	BENDELEBEN A-3	65.13694 N	163.21878 W	K004S022W17	Kr
	BENDELEBEN A-3	65.15153 N	163.19812 W	K004S022W09	Kr
333-20-10670-2521-3029	BENDELEBEN A-3	65.13895 N	163.27362 W	K004S022W18	CHp,Kr,Pp
Baker Creek	BENDELEBEN A-3	65.20094 N	163.47459 W	K003S023W30	CHp,Pp
333-20-10670-2521-3038	BENDELEBEN A-3	65.15767 N	163.31833 W	K004S023W11	Kr
	BENDELEBEN A-3	65.17039 N	163.30652 W	K004S023W01	Kr
333-20-10670-2521-3041	BENDELEBEN A-3	65.20859 N	163.33270 W	K003S023W23	Kr
	BENDELEBEN A-3	65.21028 N	163.36911 W	K003S023W22	Kr

WATER BODY NUMBER / NAME	MAP SHEET	LAT.	LONG.	LEGAL	SPECIES
333-20-10670-2521-3050	BENDELEBEN A-3	65.21863 N	163.34032 W	K003S023W23	Kr
	BENDELEBEN A-3	65.23758 N	163.31053 W	K003S023W12	Kr
333-20-10670-2521-3058	BENDELEBEN A-3	65.23387 N	163.34355 W	K003S023W14	CHp
	BENDELEBEN A-3	65.24706 N	163.33647 W	K003S023W11	CHp
333-20-10670-2524	BENDELEBEN A-3	65.03253 N	163.00472 W	K005S021W30	CHp,Ksr,Pp
Omilak Creek	SOLOMON D-2	64.98234 N	162.72705 W	K006S020W09	CHs,Ps
333-20-10670-2530	BENDELEBEN A-2	65.07084 N	162.97378 W	K005S021W08	CHs,Ks,Ps
Telephone Creek	BENDELEBEN A-2	65.11846 N	162.82736 W	K004S020W29	CHs
333-20-10670-2530-3029	BENDELEBEN A-2	65.07353 N	162.94989 W	K005S021W09	Ks
Mosquito Creek	BENDELEBEN A-2	65.04148 N	162.82480 W	K005S021W24	Kr
333-20-10670-2530-3029-4010	BENDELEBEN A-2	65.05092 N	162.87307 W	K005S021W14	Ksr
	BENDELEBEN A-2	65.07541 N	162.78620 W	K005S020W07	Kr
333-20-10670-2530-3057	BENDELEBEN A-2	65.10001 N	162.86069 W	K004S020W31	Kr
	BENDELEBEN A-2	65.12902 N	162.87791 W	K004S021W24	Kr
333-20-10670-2540	BENDELEBEN A-3	65.08969 N	163.02186 W	K005S022W01	CHs,Kr,Ps
Lava Creek	BENDELEBEN A-2	65.14879 N	162.97681 W	K004S021W09	Kr
333-20-10670-2556	BENDELEBEN A-3	65.16057 N	163.11174 W	K004S022W11	Kr
Wagon Wheel Creek	BENDELEBEN A-3	65.17746 N	163.05500 W	K003S021W31	Kr
333-20-10670-2560	BENDELEBEN A-3	65.17507 N	163.13550 W	K004S022W02	Kr
	BENDELEBEN A-3	65.20352 N	163.09376 W	K003S022W25	Kr
333-20-10670-2570	BENDELEBEN A-3	65.21733 N	163.19734 W	K003S022W21	Kr
	BENDELEBEN A-3	65.22602 N	163.15601 W	K003S022W15	Kr
333-30-10500	SOLOMON C-1	64.69749 N	162.03722 W	K009S017W22	CHp,COp,Kp,Pp,DVp,Wp
Kwiniuk River	SOLOMON C-2	64.56176 N	162.62817 W	K011S020W02	CHp,COp,Pp,DVp,Wp
333-30-10500-2150	SOLOMON D-1	64.77997 N	162.07987 W	K008S017W22	Kr
	SOLOMON D-1	64.79461 N	162.07393 W	K008S017W15	Kr
333-30-10500-2230	SOLOMON D-1	64.79198 N	162.20990 W	K008S018W13	Kr
	SOLOMON D-1	64.79772 N	162.22586 W	K008S018W13	Kr
333-30-10500-2235	SOLOMON D-1	64.78867 N	162.22318 W	K008S018W13	Kr
	SOLOMON D-1	64.76546 N	162.23098 W	K008S018W25	Kr

WATER BODY NUMBER / NAME	MAP SHEET	LAT.	LONG.	LEGAL	SPECIES
333-30-10500-2240	SOLOMON D-1	64.78411 N	162.23279 W	K008S018W24	Kr
	SOLOMON D-1	64.79929 N	162.25703 W	K008S018W14	Kr
333-30-10500-2246	SOLOMON D-1	64.78394 N	162.24867 W	K008S018W23	Kr
	SOLOMON D-1	64.79250 N	162.27088 W	K008S018W14	Kr
333-30-10500-2255	SOLOMON C-1	64.71339 N	162.39740 W	K009S019W13	Kr
	SOLOMON C-1	64.68595 N	162.40675 W	K009S019W26	Kr
333-30-10500-2270	SOLOMON D-1	64.76245 N	162.28707 W	K008S018W27	Kr
	SOLOMON D-1	64.79458 N	162.31244 W	K008S018W16	Kr
333-30-10500-2270-3021	SOLOMON D-1	64.78131 N	162.31318 W	K008S018W21	Kr
	SOLOMON D-1	64.78246 N	162.33366 W	K008S018W21	Kr
333-30-10500-2290	SOLOMON C-1	64.74971 N	162.31381 W	K008S018W33	Kr
	SOLOMON D-1	64.75912 N	162.36838 W	K008S018W29	Kr
333-30-10500-2380	SOLOMON C-2	64.68587 N	162.50261 W	K009S019W29	CHp,DVp,Wp
	SOLOMON C-2	64.74424 N	162.56855 W	K009S020W01	CHp,DVp,Wp
333-30-10500-2410	SOLOMON C-2	64.66468 N	162.55725 W	K009S019W31	Kr
	SOLOMON C-2	64.69557 N	162.60153 W	K009S020W23	Kr
333-30-10500-2420	SOLOMON C-2	64.65669 N	162.55846 W	K010S019W06	Kr
	SOLOMON C-2	64.66253 N	162.62602 W	K009S020W35	Kr
333-30-10500-2470	SOLOMON C-2	64.60752 N	162.61538 W	K010S020W23	Kr
	SOLOMON C-2	64.64605 N	162.64865 W	K010S020W03	Kr
333-30-10500-2480	SOLOMON C-2	64.60104 N	162.63077 W	K010S020W23	CHp
	SOLOMON C-2	64.59494 N	162.67400 W	K010S020W28	CHp
333-30-10520	SOLOMON C-1	64.66606 N	162.18969 W	K009S018W36	CHs,Ps
Iron Creek	SOLOMON C-1	64.67968 N	162.24670 W	K009S018W27	CHs,Ps
333-30-10550	SOLOMON B-2	64.47809 N	162.60295 W	K012S020W02	Pp
Carson Creek	SOLOMON B-2	64.47821 N	162.61681 W	K012S020W02	Pp
333-30-10600	NORTON BAY C-6	64.71180 N	161.93341 W	K009S016W18	CHp,COp,Kp,Pp,DVp,Wp
	SOLOMON C-1	64.70800 N	162.01530 W	K009S017W14	CHp,COp,Kp,Pp,DVp,Wp
333-30-10650	NORTON BAY C-6	64.73132 N	161.91031 W	K009S016W05	CHs,COs,Ks,Ps,DVp,Wp
Tubutulik River	BENDELEBEN A-1	65.24357 N	162.47314 W	K003S019W12	DVp

WATER BODY NUMBER / NAME	MAP SHEET	LAT.	LONG.	LEGAL	SPECIES
333-30-10650-2220	NORTON BAY D-6	64.83154 N	161.98694 W	K007S016W31	CHs,Ks,Ps,DVp,Wp
	NORTON BAY D-6	64.84208 N	161.97982 W	K007S016W31	CHs,Kp,Pp,DVp,Wp
333-30-10650-2230	SOLOMON D-1	64.84411 N	162.04360 W	K007S017W35	Kr
	SOLOMON D-1	64.86961 N	162.01271 W	K007S017W24	Kr
333-30-10650-2240	SOLOMON D-1	64.84902 N	162.06531 W	K007S017W26	Kr
	SOLOMON D-1	64.86623 N	162.07649 W	K007S017W22	Kr
333-30-10650-2301	SOLOMON D-1	64.89353 N	162.15441 W	K007S017W08	CHs,Ks,Ps,DVp
Clear Creek	SOLOMON D-1	64.84143 N	162.29045 W	K007S018W34	CHs,Ps,DVp
333-30-10650-2301-3010	SOLOMON D-1	64.89503 N	162.17399 W	K007S017W08	Kr
	SOLOMON D-1	64.90291 N	162.21940 W	K007S018W12	Kr
333-30-10650-2320	SOLOMON D-1	64.91515 N	162.14672 W	K007S017W05	Kr
Chukajak Creek	SOLOMON D-1	64.93408 N	162.06035 W	K006S017W26	Kr
333-30-10650-2331	SOLOMON D-1	64.92263 N	162.14771 W	K006S017W32	Kr
Vulcan Creek	SOLOMON D-1	64.94925 N	162.18811 W	K006S017W19	Kr
333-30-10650-2331-3011	SOLOMON D-1	64.93613 N	162.17158 W	K006S017W29	Kr
	SOLOMON D-1	64.93384 N	162.21667 W	K006S018W25	Kr
333-30-10650-2381	BENDELEBEN A-1	65.07028 N	162.28119 W	K005S018W10	CHs,COs,Ksr,DVsr
Big Creek	BENDELEBEN A-1	65.07537 N	162.31233 W	K005S018W09	CHs,COs,Ksr,DVsr
333-30-10650-2393	BENDELEBEN A-1	65.24357 N	162.47314 W	K003S019W12	DVpr
	BENDELEBEN A-2	65.24431 N	162.50262 W	K003S019W11	DVpr
333-30-10750	NORTON BAY D-6	64.78708 N	161.66948 W	K008S015W22	CHp,COp,Pp,DVr,Wp
Kwik River	NORTON BAY D-6	64.91597 N	161.80343 W	K007S016W01	CHp,COp,Pp,DVr,Wp
333-30-10750-2015	NORTON BAY D-6	64.78526 N	161.72279 W	K008S015W21	DVr,Wp
	NORTON BAY D-6	64.78986 N	161.84646 W	K008S016W14	DVr,Wp
333-30-10750-2015-0010	NORTON BAY D-6	64.79514 N	161.86370 W	K008S016W14	DVr,Wp
333-30-10750-2025	NORTON BAY D-6	64.80819 N	161.78870 W	K008S015W07	CHs,Pp,DVr
	NORTON BAY D-6	64.81597 N	161.84120 W	K008S016W11	CHs,Pp,DVr
333-30-10750-2030	NORTON BAY D-6	64.82880 N	161.75509 W	K008S015W05	DVr,Wp
	NORTON BAY D-6	64.82681 N	161.60343 W	K008S015W01	DVr,Wp

WATER BODY NUMBER / NAME	MAP SHEET	LAT.	LONG.	LEGAL	SPECIES
333-30-10750-2035	NORTON BAY D-6	64.84336 N	161.75138 W	K007S015W32	CHp,Pp,DVr
Horseshoe Creek	NORTON BAY D-6	64.84708 N	161.82398 W	K007S016W25	CHp,Pp,DVr
333-30-10750-2040	NORTON BAY D-6	64.91597 N	161.80343 W	K007S016W01	COr,DVpr
Quartz Creek	CANDLE A-6	65.01929 N	161.63722 W	K005S015W26	COr,DVpr
333-40-10100	NORTON BAY D-5	64.84275 N	161.30490 W	K007S013W33	Pp
Kuiuktulik River	NORTON BAY D-5	64.84792 N	161.39481 W	K007S013W30	Pp
333-40-10150	NORTON BAY D-5	64.91960 N	161.19594 W	K006S013W36	CHp,COp,Pp,DVp
Mukluktulik River	NORTON BAY D-5	64.91792 N	161.35537 W	K006S013W32	CHp,COp,Pp,DVp
333-40-10200	NORTON BAY D-5	64.92930 N	161.13490 W	K006S012W32	CHs,COp,Kp,Ps,DVp,SFp,Wp
Koyuk River	BENDELEBEN B-2	65.40760 N	162.80220 W	K001S020W17	COp,Kp,DVp,Wp
333-40-10200-2100	CANDLE A-5	65.12256 N	161.00102 W	K004S011W19	CHp,COp,Pp,DVp
East Fork Koyuk River	CANDLE B-3	65.38109 N	160.21421 W	K001S008W24	DVpr
333-40-10200-2100-3601	CANDLE A-4	65.24270 N	160.77718 W	K003S010W08	COr
	CANDLE B-4	65.41029 N	160.57006 W	K001S009W08	COr
333-40-10200-2100-3810	CANDLE A-4	65.24879 N	160.63996 W	K003S010W12	CHp,COp,Pp,DVp
	CANDLE A-4	65.24669 N	160.62931 W	K003S010W12	CHp,COp,Pp,DVp
333-40-10200-2150	CANDLE A-5	65.14561 N	161.41249 W	K004S013W18	CHp,Pp,DVp
Peace River	CANDLE B-5	65.45643 N	161.09341 W	K001N012W26	DVpr
333-40-10200-2165	CANDLE A-6	65.17316 N	161.65028 W	K004S015W01	CHp,COp,Pp,DVp
Salmon Creek	CANDLE A-6	65.14850 N	161.77983 W	K004S015W17	CHp,COp,Pp,DVp
333-40-10200-2171	CANDLE A-6	65.19992 N	161.89561 W	K003S016W26	DVp
June Creek	BENDELEBEN A-1	65.13989 N	162.06675 W	K004S017W13	DVp
333-40-10200-2171-3017	BENDELEBEN A-1	65.13989 N	162.06675 W	K004S017W13	DVp
	BENDELEBEN A-1	65.13313 N	162.06352 W	K004S017W24	DVp
333-40-10200-2181	CANDLE B-6	65.28769 N	161.97302 W	K002S016W28	DVpr
	BENDELEBEN A-1	65.24520 N	162.26608 W	K003S018W12	DVpr
333-40-10200-2462	BENDELEBEN B-1	65.35453 N	162.10980 W	K001S017W35	DVp
Big Bar Creek	BENDELEBEN B-1	65.49392 N	162.31414 W	K001N018W13	DVp
333-40-10200-2462-3008	BENDELEBEN B-1	65.49392 N	162.31414 W	K001N018W13	DVpr
	BENDELEBEN C-1	65.51048 N	162.23125 W	K001N017W05	DVpr

WATER BODY NUMBER / NAME	MAP SHEET	LAT.	LONG.	LEGAL	SPECIES
333-40-10350	NORTON BAY D-4	64.82044 N	160.90838 W	K008S011W04	CHp,COp,Kp,Pp,DVp
Inglutalik River	CANDLE B-1	65.25841 N	159.42033 W	K003S004W02	DVp
333-40-10350-2400	NORTON BAY D-4	64.83158 N	160.60241 W	K007S010W36	Kr
	NORTON BAY D-4	64.84071 N	160.52527 W	K007S009W32	Kr
333-40-10350-2400-3020	NORTON BAY D-4	64.82839 N	160.56391 W	K008S009W06	Kr
	NORTON BAY D-4	64.81933 N	160.56697 W	K008S009W06	Kr
333-40-10350-2400-3030	NORTON BAY D-4	64.82698 N	160.55792 W	K008S009W06	Kr
	NORTON BAY D-4	64.81856 N	160.53266 W	K008S009W05	Kr
333-40-10350-2430	NORTON BAY D-4	64.87024 N	160.58074 W	K007S009W19	Kr
	NORTON BAY D-4	64.87222 N	160.56226 W	K007S009W19	Kr
333-40-10350-2500	NORTON BAY D-4	64.91678 N	160.60841 W	K007S010W01	Kr
	NORTON BAY D-4	64.91551 N	160.56393 W	K007S009W06	Kr
333-40-10350-2540	NORTON BAY D-4	64.94734 N	160.55353 W	K006S009W19	Kr
	NORTON BAY D-4	64.95449 N	160.50258 W	K006S009W21	Kr
333-40-10350-2560	NORTON BAY D-4	64.97721 N	160.53807 W	K006S009W08	Kr
	NORTON BAY D-4	64.97610 N	160.51473 W	K006S009W09	Kr
333-40-10350-2570	NORTON BAY D-4	64.99733 N	160.54341 W	K006S009W05	Kr
	NORTON BAY D-4	64.99433 N	160.51232 W	K006S009W04	Kr
333-40-10350-2590	CANDLE A-3	65.05948 N	160.45070 W	K005S009W14	DVp
Little Bear Creek	CANDLE A-3	65.04567 N	160.37091 W	K005S008W19	DVp
333-40-10350-2599	CANDLE A-3	65.08088 N	160.46179 W	K005S009W03	CHp,COp,Kp,Pp,DVp
Nigikmigoon River	CANDLE B-3	65.29690 N	160.15590 W	K002S007W20	DVp
333-40-10350-2599-3502	CANDLE B-3	65.29690 N	160.15590 W	K002S007W20	DVpr
	CANDLE B-3	65.34995 N	160.06978 W	K002S007W03	DVpr
333-40-10350-2620	CANDLE A-2	65.14743 N	159.99594 W	K004S007W13	CHs,Ps,DVp
	CANDLE A-2	65.11254 N	159.96234 W	K004S006W30	CHs,Ps,DVp
333-40-10350-2640	CANDLE A-2	65.18168 N	159.68973 W	K003S005W33	DVp
	CANDLE A-2	65.17195 N	159.67705 W	K004S005W03	DVp
333-40-10350-2645	CANDLE A-2	65.20693 N	159.67733 W	K003S005W22	CHp,COsr,DVp
Kilusiktok Creek	CANDLE B-2	65.35351 N	159.97774 W	K001S006W31	DVpr

WATER BODY NUMBER / NAME	MAP SHEET	LAT.	LONG.	LEGAL	SPECIES
333-40-10350-2645-3902	CANDLE B-2	65.35804 N	159.92686 W	K001S006W32	DVpr
	CANDLE B-2	65.37864 N	159.93946 W	K001S006W29	DVpr
333-40-10350-2648	CANDLE B-1	65.25841 N	159.42033 W	K003S004W02	DVp
	CANDLE A-1	65.20308 N	159.30117 W	K003S003W28	DVp
333-40-10700	NORTON BAY C-4	64.55434 N	160.90471 W	K011S011W08	CHp,COp,Kr,Ps,DVr
Ungalik River	CANDLE A-1	65.13419 N	159.24744 W	K004S003W15	DVr
333-40-10700-2130	NORTON BAY C-4	64.52997 N	160.77356 W	K011S011W13	Kr,DVr
Diamond Creek	NORTON BAY C-4	64.50911 N	160.72128 W	K011S010W29	Kr
333-40-10700-2140	NORTON BAY C-4	64.54757 N	160.75012 W	K011S010W07	DVr
	NORTON BAY C-4	64.54283 N	160.73770 W	K011S010W07	DVr
333-40-10700-2150	NORTON BAY C-4	64.55147 N	160.71958 W	K011S010W08	Kr
	NORTON BAY C-4	64.54427 N	160.66338 W	K011S010W10	Kr
333-40-10700-2170	NORTON BAY C-4	64.57205 N	160.70619 W	K010S010W32	Kr
	NORTON BAY C-4	64.56966 N	160.65505 W	K011S010W03	Kr
333-40-10700-2170-3010	NORTON BAY C-4	64.57042 N	160.68798 W	K011S010W04	Kr
	NORTON BAY C-4	64.56025 N	160.67992 W	K011S010W04	Kr
333-40-10700-2180	NORTON BAY C-4	64.58291 N	160.69471 W	K010S010W33	Kr,DVr
Willow Creek	NORTON BAY C-4	64.58815 N	160.64903 W	K010S010W27	Kr
333-40-10700-2200	NORTON BAY C-4	64.61787 N	160.68418 W	K010S010W16	Kr,DVr
Christmas Creek	NORTON BAY C-4	64.60911 N	160.57227 W	K010S010W24	Kr
333-40-10700-2220	NORTON BAY C-4	64.63967 N	160.67042 W	K010S010W09	Kr
	NORTON BAY C-4	64.64237 N	160.64534 W	K010S010W10	Kr
333-40-10700-2270	NORTON BAY C-4	64.70300 N	160.64321 W	K009S010W15	Kr
	NORTON BAY C-4	64.69278 N	160.59487 W	K009S010W24	Kr
333-40-10700-2281	NORTON BAY C-4	64.70991 N	160.63742 W	K009S010W15	Kr
	NORTON BAY C-4	64.73800 N	160.63130 W	K009S010W03	Kr
333-40-10700-2500	NORTON BAY D-3	64.80158 N	160.43914 W	K008S009W14	COp,Kr,DVp
	NORTON BAY D-3	64.77028 N	160.39603 W	K008S009W25	COp,Kr,DVp
333-40-10700-2500-3009	NORTON BAY D-3	64.77036 N	160.39711 W	K008S009W25	COp,DVp
	NORTON BAY D-3	64.79002 N	160.21275 W	K008S008W13	COp,DVp

WATER BODY NUMBER / NAME	MAP SHEET	LAT.	LONG.	LEGAL	SPECIES
333-40-10700-2500-3009-4201	NORTON BAY D-3	64.77203 N	160.29300 W	K008S008W28	COr,DVr
	NORTON BAY D-3	64.78349 N	160.06363 W	K008S007W22	COr,DVr
333-40-10700-2500-3009-4302	NORTON BAY D-3	64.79002 N	160.21275 W	K008S008W13	COr,DVr
	NORTON BAY D-3	64.82148 N	160.11216 W	K008S007W04	COr,DVr
333-40-10700-2560	NORTON BAY D-3	64.83970 N	160.41191 W	K007S009W36	Kr
	NORTON BAY D-3	64.83085 N	160.38292 W	K008S008W06	Kr
333-40-10700-2621	NORTON BAY D-3	64.87053 N	160.36485 W	K007S008W19	Kr
	NORTON BAY D-3	64.88628 N	160.38032 W	K007S008W18	Kr
333-40-10700-2621-3009	NORTON BAY D-3	64.87237 N	160.37291 W	K007S008W19	Kr
	NORTON BAY D-3	64.87342 N	160.39364 W	K007S009W24	Kr
333-40-10700-2660	NORTON BAY D-3	64.86840 N	160.27530 W	K007S008W22	Kr
	NORTON BAY D-3	64.85597 N	160.27931 W	K007S008W27	Kr
333-40-10700-2681	NORTON BAY D-3	64.87939 N	160.24331 W	K007S008W14	Kr
	NORTON BAY D-3	64.89777 N	160.26846 W	K007S008W10	Kr
333-40-10700-2720	NORTON BAY D-3	64.89924 N	160.19792 W	K007S008W12	Kr
	NORTON BAY D-3	64.88100 N	160.18013 W	K007S007W18	Kr
333-40-10700-2740	NORTON BAY D-3	64.89855 N	160.14923 W	K007S007W07	Kr
	NORTON BAY D-3	64.88033 N	160.13912 W	K007S007W17	Kr
333-40-10700-2760	NORTON BAY D-3	64.91688 N	160.11722 W	K007S007W05	Kr
	NORTON BAY D-3	64.89099 N	160.09239 W	K007S007W09	Kr
333-40-10700-2781	NORTON BAY D-3	64.91614 N	160.05146 W	K007S007W03	Kr
	NORTON BAY D-3	64.93260 N	160.06480 W	K006S007W27	Kr
333-40-10700-2820	NORTON BAY D-2	64.92479 N	159.95126 W	K006S006W31	Kr,DVp
	NORTON BAY D-2	64.79122 N	159.92702 W	K008S006W17	DVp
333-40-10700-2820-3040	NORTON BAY D-2	64.88233 N	159.93480 W	K007S006W17	Kr
	NORTON BAY D-2	64.88070 N	159.94547 W	K007S006W18	Kr
333-40-10700-2820-3108	NORTON BAY D-2	64.86971 N	159.92605 W	K007S006W20	DVr
	NORTON BAY D-3	64.77864 N	160.01319 W	K008S007W23	DVr
333-40-10700-2831	NORTON BAY D-2	64.92772 N	159.92340 W	K006S006W32	Kr
	NORTON BAY D-2	64.96178 N	159.91847 W	K006S006W17	Kr

WATER BODY NUMBER / NAME	MAP SHEET	LAT.	LONG.	LEGAL	SPECIES
333-40-10700-2831-3011	NORTON BAY D-2	64.94213 N	159.92925 W	K006S006W29	Kr
	NORTON BAY D-2	64.94035 N	159.94764 W	K006S006W30	Kr
333-40-10700-2860	NORTON BAY D-2	64.94664 N	159.84611 W	K006S006W22	Kr
	NORTON BAY D-2	64.91599 N	159.80126 W	K007S006W01	Kr
333-40-10700-2871	NORTON BAY D-2	64.95416 N	159.81207 W	K006S006W23	Kr
	NORTON BAY D-2	64.97493 N	159.81207 W	K006S006W14	Kr
333-40-10700-2878	CANDLE A-2	65.00441 N	159.60127 W	K005S005W36	DVp
	NORTON BAY D-1	64.98288 N	159.47757 W	K006S004W09	DVp
333-50-10100	NORTON BAY B-5	64.36810 N	161.18326 W	K013S013W14	CHp,COp,Kr,Ps,DVr
Shaktoolik River	NORTON BAY C-2	64.59669 N	159.63365 W	K010S005W27	Ksr,DVr
333-50-10100-2300	NORTON BAY B-4	64.40462 N	160.60063 W	K012S010W35	COp,Ksr,Ps,DVp
Anakeksik Creek	NORTON BAY B-3	64.31628 N	160.41397 W	K013S009W34	COr
333-50-10100-2300-3020	NORTON BAY B-4	64.39489 N	160.57278 W	K013S010W01	Kr
Buck Creek	NORTON BAY B-4	64.37124 N	160.58063 W	K013S010W11	Kr
333-50-10100-2300-3021	NORTON BAY B-4	64.41430 N	160.50570 W	K012S009W29	COp
	NORTON BAY B-3	64.47456 N	160.43976 W	K012S009W03	COr
333-50-10100-2310	NORTON BAY C-3	64.52222 N	160.46026 W	K011S009W22	Kr
	NORTON BAY C-3	64.51463 N	160.44160 W	K011S009W22	Kr
333-50-10100-2320	NORTON BAY C-3	64.52960 N	160.45365 W	K011S009W15	Kr
	NORTON BAY C-3	64.52418 N	160.41375 W	K011S009W23	Kr
333-50-10100-2330	NORTON BAY C-3	64.54720 N	160.44882 W	K011S009W10	Kr,DVr
	NORTON BAY C-3	64.54849 N	160.33895 W	K011S008W07	Kr
333-50-10100-2340	NORTON BAY C-3	64.58727 N	160.44679 W	K010S009W27	Kr
	NORTON BAY C-3	64.57089 N	160.37453 W	K011S009W01	Kr
333-50-10100-2345	NORTON BAY C-3	64.59827 N	160.42398 W	K010S009W26	Kr
	NORTON BAY C-3	64.62929 N	160.42366 W	K010S009W11	Kr
333-50-10100-2350	NORTON BAY C-3	64.60201 N	160.41832 W	K010S009W23	Kr
	NORTON BAY C-3	64.58486 N	160.34594 W	K010S008W31	Kr
333-50-10100-2360	NORTON BAY C-3	64.62911 N	160.37315 W	K010S009W12	Kr
	NORTON BAY C-3	64.61430 N	160.33554 W	K010S008W19	Kr

WATER BODY NUMBER / NAME	MAP SHEET	LAT.	LONG.	LEGAL	SPECIES
333-50-10100-2370	NORTON BAY C-3	64.66144 N	160.31668 W	K009S008W32	Kr,DVr
	NORTON BAY C-3	64.63602 N	160.26607 W	K010S008W09	Kr
333-50-10100-2375	NORTON BAY C-3	64.66971 N	160.31304 W	K009S008W32	Kr
	NORTON BAY C-3	64.68377 N	160.37339 W	K009S009W25	Kr
333-50-10100-2380	NORTON BAY C-3	64.68166 N	160.28638 W	K009S008W28	Kr
	NORTON BAY C-3	64.64793 N	160.24535 W	K010S008W03	Kr
333-50-10100-2385	NORTON BAY C-3	64.68762 N	160.19570 W	K009S008W24	Kr
	NORTON BAY C-3	64.70454 N	160.18202 W	K009S008W13	Kr
333-50-10100-2390	NORTON BAY C-3	64.68970 N	160.24557 W	K009S008W22	Kr
	NORTON BAY C-3	64.66294 N	160.22110 W	K009S008W35	Kr
333-50-10100-2410	NORTON BAY C-3	64.68654 N	160.20513 W	K009S008W26	COp,Kr,DVp
Kingmetolik Creek	NORTON BAY B-3	64.43341 N	160.24205 W	K012S008W22	COr
333-50-10100-2410-3010	NORTON BAY C-3	64.68359 N	160.18468 W	K009S008W25	Kr
	NORTON BAY C-3	64.66209 N	160.17332 W	K009S008W36	Kr
333-50-10100-2410-3015	NORTON BAY C-3	64.65180 N	160.13872 W	K010S007W06	Kr
	NORTON BAY C-3	64.64928 N	160.08892 W	K010S007W04	Kr
333-50-10100-2410-3025	NORTON BAY C-3	64.63784 N	160.14739 W	K010S007W07	Kr
	NORTON BAY C-3	64.63503 N	160.05888 W	K010S007W10	Kr
333-50-10100-2420	NORTON BAY C-3	64.70721 N	160.08536 W	K009S007W16	Kr
	NORTON BAY C-3	64.69817 N	160.07214 W	K009S007W21	Kr
333-50-10100-2430	NORTON BAY C-3	64.71294 N	160.06385 W	K009S007W16	Kr
	NORTON BAY C-3	64.69153 N	160.04841 W	K009S007W22	Kr
333-50-10100-2440	NORTON BAY C-3	64.71418 N	160.05304 W	K009S007W15	Kr
	NORTON BAY C-3	64.70238 N	160.04006 W	K009S007W15	Kr
333-50-10100-2443	NORTON BAY C-3	64.71408 N	160.06422 W	K009S007W16	Kr
	NORTON BAY C-3	64.74266 N	160.06373 W	K009S007W04	Kr
333-50-10100-2450	NORTON BAY C-3	64.71803 N	160.04866 W	K009S007W10	Kr
	NORTON BAY C-3	64.70870 N	160.01940 W	K009S007W14	Kr
333-50-10100-2460	NORTON BAY C-3	64.72355 N	160.01970 W	K009S007W11	Kr
	NORTON BAY C-2	64.69569 N	159.98844 W	K009S007W24	Kr

WATER BODY NUMBER / NAME	MAP SHEET	LAT.	LONG.	LEGAL	SPECIES
333-50-10100-2470	NORTON BAY C-2	64.72728 N	159.99694 W	K009S007W11	Kr
	NORTON BAY C-2	64.71425 N	159.97517 W	K009S007W13	Kr
333-50-10100-2480	NORTON BAY C-2	64.73211 N	159.95495 W	K009S006W06	Kr
	NORTON BAY C-2	64.71894 N	159.93706 W	K009S006W07	Kr
333-50-10100-2490	NORTON BAY C-2	64.73394 N	159.91543 W	K009S006W05	Kr
	NORTON BAY C-2	64.71684 N	159.90026 W	K009S006W08	Kr
333-50-10100-2500	NORTON BAY C-2	64.73690 N	159.88936 W	K009S006W04	Kr
	NORTON BAY C-2	64.71485 N	159.87351 W	K009S006W16	Kr
333-50-10100-2513	NORTON BAY C-2	64.73981 N	159.85382 W	K009S006W03	Kr
	NORTON BAY D-2	64.77548 N	159.79379 W	K008S006W24	Kr
333-50-10100-2520	NORTON BAY C-2	64.73536 N	159.83532 W	K009S006W03	Kr
	NORTON BAY C-2	64.69655 N	159.83533 W	K009S006W22	Kr
333-50-10100-2540	NORTON BAY C-2	64.72926 N	159.78056 W	K009S006W12	Kr
	NORTON BAY C-2	64.71459 N	159.79021 W	K009S006W13	Kr
333-50-10100-2550	NORTON BAY C-2	64.73104 N	159.76817 W	K009S006W01	Kr
	NORTON BAY C-2	64.70017 N	159.77091 W	K009S006W24	Kr
333-50-10100-2561	NORTON BAY C-2	64.72762 N	159.73725 W	K009S005W07	Kr
	NORTON BAY D-2	64.76399 N	159.69272 W	K008S005W28	Kr
333-50-10100-2581	NORTON BAY C-2	64.71387 N	159.70265 W	K009S005W17	Kr
	NORTON BAY C-2	64.73955 N	159.65388 W	K009S005W03	Kr
333-50-10100-2586	NORTON BAY C-2	64.70846 N	159.70306 W	K009S005W17	Kr
	NORTON BAY C-2	64.67074 N	159.77068 W	K009S006W36	Kr
333-50-10100-2591	NORTON BAY C-2	64.70738 N	159.69786 W	K009S005W17	Kr
Egoosik Creek	NORTON BAY C-2	64.72442 N	159.59862 W	K009S005W11	Kr
333-50-10150	NORTON BAY B-5	64.35875 N	161.19782 W	K013S013W14	CHp,COp,Kp,Pp,DVp
Tagoomenik Creek	NORTON BAY B-4	64.25804 N	160.82469 W	K014S011W22	CHp,COp,Pp,DVp
333-50-10150-2031	NORTON BAY B-4	64.25804 N	160.82469 W	K014S011W22	COp,DVp
	NORTON BAY B-4	64.26679 N	160.76851 W	K014S011W24	COp,DVp
333-50-10700	NORTON BAY A-4	64.04577 N	160.92978 W	K017S012W01	CHs,COp,Ksr,Ps,DVp,SFp,Wp
Egavik Creek	NORTON BAY A-3	64.22835 N	160.39345 W	K014S009W35	Kr

WATER BODY NUMBER / NAME	MAP SHEET	LAT.	LONG.	LEGAL	SPECIES
333-50-10700-2010	NORTON BAY A-4	64.03950 N	160.91771 W	K017S012W01	Pp
	NORTON BAY A-4	64.02818 N	160.89827 W	K017S011W07	Pp
333-50-10700-2030	NORTON BAY A-4	64.04706 N	160.88332 W	K017S011W06	Kr
	NORTON BAY A-4	64.02900 N	160.83953 W	K017S011W09	Kr
333-50-10700-2041	NORTON BAY A-4	64.05877 N	160.87822 W	K016S011W32	CHp,Pp
	NORTON BAY A-4	64.07438 N	160.88132 W	K016S011W29	CHp,Pp
333-50-10700-2050	NORTON BAY A-4	64.06752 N	160.85374 W	K016S011W28	Kr
	NORTON BAY A-4	64.05576 N	160.81213 W	K016S011W34	Kr
333-50-10700-2070	NORTON BAY A-4	64.10079 N	160.80688 W	K016S011W15	Kr
	NORTON BAY A-4	64.07591 N	160.74845 W	K016S011W25	Kr
333-50-10700-2080	NORTON BAY A-4	64.11186 N	160.79719 W	K016S011W11	Kr
	NORTON BAY A-4	64.09042 N	160.74746 W	K016S011W24	Kr
333-50-10700-2090	NORTON BAY A-4	64.12360 N	160.75709 W	K016S011W12	CHp,Kr,Pp
	NORTON BAY A-4	64.09213 N	160.70557 W	K016S010W19	Kr
333-50-10700-2100	NORTON BAY A-4	64.13374 N	160.73878 W	K016S011W01	CHp,Kr,Pp
	NORTON BAY A-4	64.10574 N	160.68125 W	K016S010W17	Kr
333-50-10700-2120	NORTON BAY A-4	64.14422 N	160.68530 W	K015S010W32	Kr
	NORTON BAY A-4	64.11624 N	160.64055 W	K016S010W09	Kr
333-50-10700-2150	NORTON BAY A-4	64.15879 N	160.61525 W	K015S010W27	Kr
	NORTON BAY A-4	64.14300 N	160.60705 W	K015S010W34	Kr
333-50-10700-2160	NORTON BAY A-4	64.16058 N	160.60187 W	K015S010W26	Kr
	NORTON BAY A-4	64.13678 N	160.59766 W	K016S010W02	Kr
333-50-10700-2170	NORTON BAY A-4	64.16101 N	160.59770 W	K015S010W26	Kr
	NORTON BAY A-4	64.13510 N	160.57722 W	K016S010W02	Kr
333-50-10700-2180	NORTON BAY A-4	64.16304 N	160.59217 W	K015S010W26	Kr
	NORTON BAY A-4	64.15302 N	160.56804 W	K015S010W25	Kr
333-50-10700-2183	NORTON BAY A-4	64.16431 N	160.59239 W	K015S010W26	CHp,COp,Kr,Pp
	NORTON BAY A-4	64.19374 N	160.60210 W	K015S010W14	CHp,COp,Kr,Pp
333-50-10700-2200	NORTON BAY A-4	64.17177 N	160.55915 W	K015S010W24	Kr
	NORTON BAY A-4	64.14463 N	160.52897 W	K015S009W31	Kr

WATER BODY NUMBER / NAME	MAP SHEET	LAT.	LONG.	LEGAL	SPECIES
333-50-10700-2210	NORTON BAY A-3	64.19422 N	160.47739 W	K015S009W17	Kr
	NORTON BAY A-3	64.17375 N	160.43524 W	K015S009W22	Kr
333-50-10700-2210-3008	NORTON BAY A-3	64.18103 N	160.45934 W	K015S009W21	Kr
	NORTON BAY A-3	64.16709 N	160.46859 W	K015S009W21	Kr
333-60-10040	UNALAKLEET D-4	63.93449 N	160.83503 W	K018S011W16	CHp,Pp,DVp
Powers Creek	UNALAKLEET D-4	63.94068 N	160.80776 W	K018S011W10	CHp,Pp,DVp
333-60-10100	UNALAKLEET D-4	63.86946 N	160.78651 W	K019S011W03	CHp,COp,Kp,Pp,Sp,DVp,Wp
Unalakleet River	NORTON BAY A-1	64.13212 N	159.46949 W	K016S004W04	COp
333-60-10100-2036	UNALAKLEET D-4	63.87217 N	160.67078 W	K019S010W05	CHp,COp,Pp,DVp,Wp
South River	UNALAKLEET C-4	63.54052 N	160.77283 W	K022S011W34	COr
333-60-10100-2036-3111	UNALAKLEET C-4	63.69645 N	160.61215 W	K021S010W04	COp
	UNALAKLEET C-4	63.61608 N	160.60934 W	K022S010W04	COr
333-60-10100-2041	UNALAKLEET D-4	63.87526 N	160.65939 W	K019S010W05	CHs,COsr,Ks,Ps,Sp,DVp,Wp
North River	NORTON BAY B-2	64.40304 N	159.81991 W	K012S006W35	COr
333-60-10100-2041-3020	UNALAKLEET D-4	63.89370 N	160.62095 W	K018S010W28	COs,Kr
	UNALAKLEET D-3	63.92722 N	160.45977 W	K018S009W17	Kr
333-60-10100-2041-3090	UNALAKLEET D-4	63.97153 N	160.53577 W	K017S010W36	Kr
	UNALAKLEET D-4	63.99096 N	160.57054 W	K017S010W26	Kr
333-60-10100-2041-3131	NORTON BAY A-3	64.03237 N	160.46678 W	K017S009W08	Kr
	NORTON BAY A-4	64.04266 N	160.52411 W	K017S010W01	Kr
333-60-10100-2041-3131-4020	NORTON BAY A-3	64.03691 N	160.49086 W	K017S009W07	Kr
	NORTON BAY A-3	64.04485 N	160.48628 W	K017S009W05	Kr
333-60-10100-2041-3140	NORTON BAY A-3	64.04269 N	160.44673 W	K017S009W04	Kr
	NORTON BAY A-3	64.03447 N	160.41799 W	K017S009W10	Kr
333-60-10100-2041-3160	NORTON BAY A-3	64.06306 N	160.40720 W	K016S009W35	Kr
	NORTON BAY A-3	64.05131 N	160.38935 W	K017S009W03	Kr
333-60-10100-2041-3170	NORTON BAY A-3	64.07490 N	160.37794 W	K016S009W26	Kr
	NORTON BAY A-3	64.06589 N	160.35652 W	K016S009W25	Kr
333-60-10100-2041-3181	NORTON BAY A-3	64.07941 N	160.36757 W	K016S009W25	COr,Kr
	NORTON BAY A-3	64.09888 N	160.42746 W	K016S009W15	Kr

WATER BODY NUMBER / NAME	MAP SHEET	LAT.	LONG.	LEGAL	SPECIES
333-60-10100-2041-3181-4020	NORTON BAY A-3	64.09460 N	160.41332 W	K016S009W22	Kr
	NORTON BAY A-3	64.09987 N	160.40913 W	K016S009W15	Kr
333-60-10100-2041-3190	NORTON BAY A-3	64.08539 N	160.35905 W	K016S009W24	Kr
	NORTON BAY A-3	64.08025 N	160.34647 W	K016S009W25	Kr
333-60-10100-2041-3230	NORTON BAY A-3	64.11890 N	160.31457 W	K016S008W07	Kr
	NORTON BAY A-3	64.10073 N	160.26872 W	K016S008W16	Kr
333-60-10100-2041-3250	NORTON BAY A-3	64.13783 N	160.29283 W	K016S008W05	Kr
	NORTON BAY A-3	64.12457 N	160.25280 W	K016S008W04	Kr
333-60-10100-2041-3270	NORTON BAY A-3	64.15496 N	160.26341 W	K015S008W28	COr,Kr
	NORTON BAY A-3	64.13614 N	160.20065 W	K016S008W02	Kr
333-60-10100-2041-3281	NORTON BAY A-3	64.15906 N	160.25329 W	K015S008W28	COr,Kr
	NORTON BAY A-3	64.17946 N	160.28429 W	K015S008W20	COr,Kr
333-60-10100-2041-3281-4019	NORTON BAY A-3	64.17063 N	160.27994 W	K015S008W20	Kr
	NORTON BAY A-3	64.16292 N	160.32057 W	K015S008W30	Kr
333-60-10100-2041-3321	NORTON BAY A-3	64.18250 N	160.20022 W	K015S008W14	Kr
	NORTON BAY A-3	64.19059 N	160.21094 W	K015S008W14	Kr
333-60-10100-2041-3330	NORTON BAY A-3	64.19037 N	160.18721 W	K015S008W14	Kr
	NORTON BAY A-3	64.17960 N	160.18247 W	K015S008W23	Kr
333-60-10100-2041-3341	NORTON BAY A-3	64.20385 N	160.18073 W	K015S008W11	Kr
	NORTON BAY A-3	64.20706 N	160.20062 W	K015S008W11	Kr
333-60-10100-2041-3360	NORTON BAY A-3	64.22537 N	160.17313 W	K014S008W36	COr,Kr
	NORTON BAY A-3	64.17997 N	160.11861 W	K015S007W19	COr
333-60-10100-2041-3360-4011	NORTON BAY A-3	64.22254 N	160.14432 W	K015S007W06	Kr
	NORTON BAY A-3	64.22034 N	160.12090 W	K015S007W06	Kr
333-60-10100-2041-3370	NORTON BAY B-3	64.27665 N	160.11250 W	K014S007W17	Kr
	NORTON BAY B-3	64.27873 N	160.06738 W	K014S007W16	Kr
333-60-10100-2041-3371	NORTON BAY B-3	64.28100 N	160.11015 W	K014S007W17	Kr
	NORTON BAY B-3	64.28235 N	160.18029 W	K014S008W14	Kr
333-60-10100-2041-3371-4010	NORTON BAY B-3	64.28843 N	160.13794 W	K014S007W07	Kr
	NORTON BAY B-3	64.30045 N	160.14721 W	K014S008W01	Kr

WATER BODY NUMBER / NAME	MAP SHEET	LAT.	LONG.	LEGAL	SPECIES
333-60-10100-2041-3385	NORTON BAY B-2	64.36312 N	159.99089 W	K013S007W14	COp
	NORTON BAY B-2	64.38547 N	159.97578 W	K013S007W01	COp
333-60-10100-2041-3390	NORTON BAY B-2	64.36613 N	159.97291 W	K013S007W13	COp,DVp
	NORTON BAY B-2	64.36000 N	159.91742 W	K013S006W18	COp,DVp
333-60-10100-2130	UNALAKLEET D-3	63.91965 N	160.33377 W	K018S009W24	CHp,COp,Kp,Pp,DVp,Wp
Chiroskey River	UNALAKLEET C-4	63.51293 N	160.58564 W	K023S010W10	COr
333-60-10100-2130-3051	UNALAKLEET D-3	63.86221 N	160.25973 W	K019S008W08	Kr
	UNALAKLEET D-3	63.84229 N	160.16913 W	K019S008W14	Kr
333-60-10100-2130-3061	UNALAKLEET D-3	63.84768 N	160.25122 W	K019S008W16	CHp,COp,Kr
	UNALAKLEET D-2	63.76548 N	159.99363 W	K020S007W11	COr
333-60-10100-2130-3141	UNALAKLEET D-3	63.77645 N	160.31999 W	K020S008W07	CHp,Kr
	UNALAKLEET C-3	63.73181 N	160.26186 W	K020S008W29	CHp
333-60-10100-2130-3141-4041	UNALAKLEET C-3	63.74875 N	160.26932 W	K020S008W17	CHp
	UNALAKLEET C-3	63.73969 N	160.24557 W	K020S008W21	CHp
333-60-10100-2130-3160	UNALAKLEET D-3	63.76143 N	160.36285 W	K020S009W14	Kr
	UNALAKLEET D-3	63.75417 N	160.40262 W	K020S009W15	Kr
333-60-10100-2130-3171	UNALAKLEET D-3	63.75698 N	160.35262 W	K020S009W13	CHp
	UNALAKLEET C-3	63.72205 N	160.31948 W	K020S008W30	CHp
333-60-10100-2130-3211	UNALAKLEET C-3	63.70875 N	160.40072 W	K020S009W34	CHp
	UNALAKLEET C-3	63.70358 N	160.34990 W	K021S009W02	CHp
333-60-10100-2130-3251	UNALAKLEET C-3	63.68294 N	160.44609 W	K021S009W08	CHp
	UNALAKLEET C-3	63.65956 N	160.38468 W	K021S009W22	CHp
333-60-10100-2130-3251-4021	UNALAKLEET C-3	63.67581 N	160.41026 W	K021S009W16	CHp
	UNALAKLEET C-3	63.67138 N	160.38200 W	K021S009W15	CHp
333-60-10100-2130-3260	UNALAKLEET C-3	63.68037 N	160.44609 W	K021S009W08	CHp
	UNALAKLEET C-3	63.68545 N	160.47544 W	K021S009W07	CHp
333-60-10100-2141	UNALAKLEET D-3	63.93278 N	160.30959 W	K018S008W18	Kr
	UNALAKLEET D-3	63.95847 N	160.28664 W	K018S008W05	Kr
333-60-10100-2141-3011	UNALAKLEET D-3	63.93700 N	160.31557 W	K018S008W07	Kr
	UNALAKLEET D-3	63.94847 N	160.32164 W	K018S008W07	Kr

WATER BODY NUMBER / NAME	MAP SHEET	LAT.	LONG.	LEGAL	SPECIES
333-60-10100-2151	UNALAKLEET D-3	63.93888 N	160.26216 W	K018S008W08	Kr
	UNALAKLEET D-3	63.96038 N	160.25409 W	K018S008W04	Kr
333-60-10100-2168	UNALAKLEET D-3	63.92509 N	160.22816 W	K018S008W16	Kr
	UNALAKLEET D-3	63.90790 N	160.21174 W	K018S008W22	Kr
333-60-10100-2168-3011	UNALAKLEET D-3	63.91935 N	160.22432 W	K018S008W22	Kr
	UNALAKLEET D-3	63.92093 N	160.21656 W	K018S008W22	Kr
333-60-10100-2168-3021	UNALAKLEET D-3	63.91077 N	160.21833 W	K018S008W22	Kr
	UNALAKLEET D-3	63.91354 N	160.21016 W	K018S008W22	Kr
333-60-10100-2171	UNALAKLEET D-3	63.93197 N	160.21568 W	K018S008W15	Kr
	UNALAKLEET D-3	63.97402 N	160.17858 W	K017S008W35	Kr
333-60-10100-2171-3015	UNALAKLEET D-3	63.94533 N	160.22115 W	K018S008W10	Kr
	UNALAKLEET D-3	63.97263 N	160.22893 W	K017S008W33	Kr
333-60-10100-2175	UNALAKLEET D-3	63.93239 N	160.21394 W	K018S008W15	COr,Kr
	UNALAKLEET D-3	63.93680 N	160.21395 W	K018S008W10	COr,Kr
333-60-10100-2230	UNALAKLEET D-3	63.92682 N	160.12548 W	K018S007W18	Kr
	UNALAKLEET D-3	63.88960 N	160.09493 W	K018S007W32	Kr
333-60-10100-2280	UNALAKLEET D-3	63.94506 N	160.09233 W	K018S007W08	Kr
Stove Creek	UNALAKLEET D-3	63.90584 N	160.04340 W	K018S007W28	Kr
333-60-10100-2291	UNALAKLEET D-3	63.94901 N	160.11109 W	K018S007W07	COp,Kr
	NORTON BAY A-3	64.01270 N	160.15425 W	K017S008W13	COr
333-60-10100-2291-3015	UNALAKLEET D-3	63.96282 N	160.09841 W	K018S007W06	Kr
	UNALAKLEET D-3	63.97075 N	160.08640 W	K017S007W32	Kr
333-60-10100-2301	UNALAKLEET D-3	63.96036 N	160.04645 W	K018S007W04	Kr
	UNALAKLEET D-3	63.98598 N	160.04454 W	K017S007W28	Kr
333-60-10100-2301-3020	UNALAKLEET D-3	63.97281 N	160.05010 W	K017S007W33	Kr
	UNALAKLEET D-3	63.98153 N	160.03583 W	K017S007W28	Kr
333-60-10100-2311	UNALAKLEET D-3	63.96736 N	160.03473 W	K017S007W33	Kr
	UNALAKLEET D-3	63.98757 N	160.03155 W	K017S007W28	Kr
333-60-10100-2331	UNALAKLEET D-2	63.97932 N	159.97556 W	K017S007W26	CHp,COp,Ksr,DVp,Wp
North Fork Unalakleet River	NORTON BAY B-2	64.35420 N	159.55292 W	K013S005W24	COp

WATER BODY NUMBER / NAME	MAP SHEET	LAT.	LONG.	LEGAL	SPECIES
333-60-10100-2331-3051	NORTON BAY A-2	64.05580 N	159.96934 W	K016S007W36	Kr
	NORTON BAY A-2	64.08206 N	159.98254 W	K016S007W23	Kr
333-60-10100-2331-3071	NORTON BAY A-2	64.08944 N	159.91732 W	K016S006W19	Kr
	NORTON BAY A-2	64.11429 N	159.94669 W	K016S006W07	Kr
333-60-10100-2331-3081	NORTON BAY A-2	64.10183 N	159.90094 W	K016S006W17	Kr
	NORTON BAY A-2	64.13291 N	159.91350 W	K016S006W05	Kr
333-60-10100-2331-3084	NORTON BAY A-2	64.10312 N	159.89869 W	K016S006W17	CHs,COr
	NORTON BAY A-2	64.14809 N	159.78632 W	K015S006W35	COr
333-60-10100-2331-3141	NORTON BAY A-2	64.17365 N	159.87047 W	K015S006W21	Kr
	NORTON BAY A-2	64.18130 N	159.90659 W	K015S006W20	Kr
333-60-10100-2331-3151	NORTON BAY A-2	64.17699 N	159.86284 W	K015S006W21	Kr
	NORTON BAY A-2	64.19108 N	159.89446 W	K015S006W17	Kr
333-60-10100-2331-3171	NORTON BAY A-2	64.18760 N	159.82551 W	K015S006W15	Kr
	NORTON BAY A-2	64.19570 N	159.84280 W	K015S006W15	Kr
333-60-10100-2331-3201	NORTON BAY A-2	64.22599 N	159.76477 W	K014S006W36	Kr
	NORTON BAY A-2	64.23898 N	159.81704 W	K014S006W34	Kr
333-60-10100-2331-3220	NORTON BAY B-2	64.29894 N	159.64829 W	K014S005W03	COr
	NORTON BAY B-2	64.29663 N	159.64153 W	K014S005W10	COr
333-60-10100-2400	NORTON BAY A-2	64.02683 N	159.83211 W	K017S006W10	CHp,COp,Kr,Pp,DVp,Wp
Old Woman River	UNALAKLEET C-2	63.51411 N	159.95613 W	K023S007W11	COr
333-60-10100-2400-3011	NORTON BAY A-2	64.02459 N	159.82186 W	K017S006W10	Kr
	NORTON BAY A-2	64.02125 N	159.74887 W	K017S006W13	Kr
333-60-10100-2400-3021	NORTON BAY A-2	64.01499 N	159.81028 W	K017S006W15	Kr
	UNALAKLEET D-2	63.99527 N	159.71372 W	K017S005W19	Kr
333-60-10100-2400-3021-4010	NORTON BAY A-2	64.00660 N	159.78071 W	K017S006W23	Kr
	UNALAKLEET D-2	63.98929 N	159.75558 W	K017S006W25	Kr
333-60-10100-2400-3051	UNALAKLEET D-2	63.98577 N	159.81604 W	K017S006W27	Kr
	UNALAKLEET D-2	63.97197 N	159.74310 W	K017S006W36	Kr
333-60-10100-2400-3081	UNALAKLEET D-2	63.95022 N	159.82811 W	K018S006W10	Kr
	UNALAKLEET D-2	63.93958 N	159.76221 W	K018S006W12	Kr

WATER BODY NUMBER / NAME	MAP SHEET	LAT.	LONG.	LEGAL	SPECIES
333-60-10100-2400-3101	UNALAKLEET D-2	63.92819 N	159.83947 W	K018S006W16	Kr
	UNALAKLEET D-2	63.91900 N	159.77303 W	K018S006W23	Kr
333-60-10100-2400-3111	UNALAKLEET D-2	63.90746 N	159.83730 W	K018S006W21	Kr
	UNALAKLEET D-2	63.90006 N	159.77402 W	K018S006W26	Kr
333-60-10100-2400-3141	UNALAKLEET D-2	63.86955 N	159.82863 W	K019S006W03	Kr
	UNALAKLEET D-2	63.86025 N	159.74237 W	K019S006W12	Kr
333-60-10100-2400-3150	UNALAKLEET D-2	63.86372 N	159.83274 W	K019S006W10	Kr
	UNALAKLEET D-2	63.84953 N	159.88806 W	K019S006W08	Kr
333-60-10100-2400-3231	UNALAKLEET D-2	63.78874 N	159.83174 W	K020S006W03	Kr
	UNALAKLEET D-2	63.77539 N	159.76463 W	K020S006W12	Kr
333-60-10100-2400-3240	UNALAKLEET D-2	63.78034 N	159.83509 W	K020S006W03	COr,Kr
	UNALAKLEET D-2	63.78795 N	159.88396 W	K020S006W05	Kr
333-60-10100-2400-3240-4011	UNALAKLEET D-2	63.78244 N	159.87658 W	K020S006W05	Kr
	UNALAKLEET D-2	63.77785 N	159.89044 W	K020S006W05	Kr
333-60-10100-2400-3264	UNALAKLEET C-2	63.71504 N	159.84270 W	K020S006W33	COr
	UNALAKLEET C-3	63.60794 N	160.05473 W	K022S007W05	COr
333-60-10100-2400-3290	UNALAKLEET C-2	63.62358 N	159.82166 W	K021S006W34	COr
	UNALAKLEET C-2	63.62419 N	159.83662 W	K021S006W33	COr
333-60-10100-2411	NORTON BAY A-2	64.03859 N	159.79893 W	K017S006W02	COr,Kr
	NORTON BAY A-2	64.11475 N	159.70383 W	K016S005W08	COr
333-60-10100-2420	NORTON BAY A-2	64.04336 N	159.78668 W	K017S006W02	Kr
	NORTON BAY A-2	64.02494 N	159.71760 W	K017S005W07	Kr
333-60-10100-2430	NORTON BAY A-2	64.04980 N	159.76124 W	K017S006W01	Kr
	NORTON BAY A-2	64.03986 N	159.70248 W	K017S005W05	Kr
333-60-10100-2440	NORTON BAY A-2	64.05913 N	159.73068 W	K016S005W31	Kr
	NORTON BAY A-2	64.04640 N	159.69212 W	K017S005W05	Kr
333-60-10100-2470	NORTON BAY A-2	64.08960 N	159.66379 W	K016S005W21	Kr
	NORTON BAY A-2	64.07615 N	159.64165 W	K016S005W27	Kr
333-60-10100-2480	NORTON BAY A-2	64.09161 N	159.63067 W	K016S005W22	CHp,COp,Kr
Tenmile River	UNALAKLEET D-2	63.96247 N	159.53216 W	K018S004W06	COr

WATER BODY NUMBER / NAME	MAP SHEET	LAT.	LONG.	LEGAL	SPECIES
333-60-10200	UNALAKLEET C-4	63.68999 N	160.87091 W	K021S011W07	DVr
Point Creek	UNALAKLEET C-4	63.68541 N	160.85982 W	K021S011W07	DVr
333-60-10200-2025	UNALAKLEET C-4	63.68950 N	160.86736 W	K021S011W07	DVr
	UNALAKLEET C-4	63.68951 N	160.85792 W	K021S011W07	DVr
333-60-10210	UNALAKLEET C-4	63.66779 N	160.89325 W	K021S012W13	Pp,DVr
Spruce Creek	UNALAKLEET C-4	63.65797 N	160.88002 W	K021S011W19	Pp,DVr
333-60-10210-2015	UNALAKLEET C-4	63.66588 N	160.88683 W	K021S012W13	Pp,DVr
	UNALAKLEET C-4	63.66709 N	160.87790 W	K021S011W18	Pp,DVr
333-60-10300	UNALAKLEET C-5	63.56211 N	161.06319 W	K022S012W19	CHs,COp,Kp,Ps,DVp,Wp
Golsovia River	UNALAKLEET B-5	63.25268 N	161.37154 W	K026S014W08	COp,Kp,DVp,Wp
333-60-10300-2185	UNALAKLEET B-5	63.25228 N	161.27167 W	K026S014W11	CHs,COp,Kp,Ps,DVp,Wp
	UNALAKLEET A-5	63.17528 N	161.35221 W	K027S014W04	COp,Kp,DVp,Wp
333-60-10300-2185-3115	UNALAKLEET A-5	63.21597 N	161.30979 W	K026S014W22	Ps
	UNALAKLEET A-5	63.21496 N	161.30784 W	K026S014W22	Ps
333-60-10300-2195	UNALAKLEET B-5	63.26309 N	161.34313 W	K026S014W04	COp,Kp
	UNALAKLEET B-5	63.25898 N	161.34577 W	K026S014W04	COp,Kp
333-70-10820	ST MICHAEL B-1	63.39751 N	162.43134 W	K024S020W24	CHp,Kp,Pp,SFp,Wp
Saint Michael Canal	ST MICHAEL B-1	63.43536 N	162.11551 W	K024S018W03	CHp,Kp,Pp,SFp,Wp
333-70-10820-2011	ST MICHAEL B-1	63.40165 N	162.39995 W	K024S019W19	CHp,Kp,Pp,SFp,Wp
Little Saint Michael Canal	ST MICHAEL B-1	63.42481 N	162.17191 W	K024S018W08	CHp,Kp,Pp,SFp,Wp
333-70-10820-2024	ST MICHAEL B-1	63.39103 N	162.32284 W	K024S019W22	CHp,Pp,SFp,Wp
Nunavulnuk River	ST MICHAEL B-1	63.31342 N	162.21412 W	K025S019W24	CHp,Pp,SFp
333-70-10820-2024-0010	ST MICHAEL B-1	63.32599 N	162.27393 W	K025S019W15	CHp,SFp,Wp
333-70-10820-2024-3101	ST MICHAEL B-1	63.32525 N	162.26596 W	K025S019W15	SFp
	ST MICHAEL B-1	63.32370 N	162.21135 W	K025S019W13	SFp
333-70-10840	ST MICHAEL B-1	63.37396 N	162.45275 W	K024S020W25	CHp,Pp,SFp,Wp
Kuiak River	ST MICHAEL B-1	63.29985 N	162.34341 W	K025S019W29	CHp,Pp,SFp,Wp
333-70-10840-2017	ST MICHAEL B-1	63.29985 N	162.34341 W	K025S019W29	CHp,Pp,SFp,Wp
	ST MICHAEL B-1	63.28480 N	162.34385 W	K025S019W32	CHp,Pp,SFp,Wp

WATER BODY NUMBER / NAME	MAP SHEET	LAT.	LONG.	LEGAL	SPECIES
333-70-10880	ST MICHAEL B-2	63.27399 N	162.59411 W	K025S021W36	CHs,COp,Kp,Ps,DVp,Wp
Kogok River	ST MICHAEL A-1	63.18230 N	162.22828 W	K027S019W02	CHs,COp,Kp,Ps,DVp,Wp
333-70-10880-2080	ST MICHAEL A-1	63.22646 N	162.46512 W	K026S020W22	CHp,COp,Kp,Pp,DVp,Wp
	ST MICHAEL A-1	63.19564 N	162.44691 W	K026S020W35	CHp,COp,Kp,Pp,DVp,Wp
333-70-10880-2210	ST MICHAEL A-1	63.19228 N	162.29923 W	K026S019W33	CHp,COp,Kp,Pp,DVp
Nunakogok River	ST MICHAEL A-1	63.05480 N	162.34299 W	K028S019W20	CHp,COp,Kp,Pp,DVp
333-70-10900	ST MICHAEL B-2	63.26846 N	162.60446 W	K026S021W01	CHs,COp,Kp,Ps,DVp,Wp
Pikmiktalik River	KWIGUK D-2	62.96757 N	162.59716 W	S033N070W08	CHs,COp,Kp,DVp,Wp
333-70-10900-2038	ST MICHAEL A-2	63.01263 N	162.60196 W	K028S021W36	COp,DVp
	ST MICHAEL A-2	63.00202 N	162.65494 W	K029S021W03	COp,DVp
333-99-10246	ST LAWRENCE B-1	63.33998 N	169.00154 W	K025S054W08	DVp
	ST LAWRENCE B-1	63.32407 N	169.02171 W	K025S054W17	DVp
333-99-10250	ST LAWRENCE B-0	63.33460 N	168.94671 W	K025S054W10	DVp
	ST LAWRENCE B-0	63.31337 N	168.95253 W	K025S054W22	DVp
333-99-10257	ST LAWRENCE B-0	63.31787 N	168.85094 W	K025S053W18	Pp,DVp
Tapisaghak River	ST LAWRENCE B-0	63.31195 N	168.85870 W	K025S053W19	Pp,DVp

WATER BODY NUMBER / NAME	MAP SHEET	LAT.	LONG.	LEGAL	SPECIES
*Anxiety Creek	DE LONG MTS A-2	68.00254 N	162.99667 W	K030N019W15	Kr,DVsr
331-00-10060-2120-3200-4020	NOATAK D-2	67.97888 N	162.91109 W	K030N019W24	DVsr
*East Joe Creek	TESHEKPUK C-2	70.63331 N	154.19841 W	U015N009W22	BCp
330-00-10900-2055-3014	TESHEKPUK C-3	70.63295 N	154.24365 W	U015N009W21	BCp
*West Joe Creek	TESHEKPUK C-2	70.63331 N	154.19841 W	U015N009W22	BCp
330-00-10900-2055-3014-4001	TESHEKPUK C-3	70.58532 N	154.25016 W	U014N009W08	BCp
Accomplishment Creek	PHILIP SMITH MTS C-4	68.70352 N	148.90734 W	U008S014E31	DVp
330-00-10360-2611	PHILIP SMITH MTS C-3	68.51630 N	148.40084 W	U011S016E04	DVp
Agashashok River	NOATAK B-2	67.26400 N	162.62855 W	K022N018W34	DVp
331-00-10290-2080	NOATAK B-2	67.28434 N	162.62063 W	K022N018W26	DVp
Aggie Creek	SOLOMON D-3	64.92777 N	163.17025 W	K006S022W32	Kr
333-20-10670-2430	SOLOMON D-3	64.91061 N	163.14699 W	K007S022W04	Kr
Aggie Creek	SOLOMON D-3	64.89856 N	163.23656 W	K007S023W12	Kr
333-20-10670-2400	SOLOMON D-3	64.87734 N	163.20176 W	K007S022W18	Kr
Agiapuk River	TELLER A-2	65.15996 N	165.66049 W	K004S034W09	CHp,COp,Pp,Sp,BCp,DVp,HWp,Wp
332-00-10230	TELLER B-3	65.45309 N	166.40224 W	K001N037W29	Pp,DVp
Ahaliknak Creek	BAIRD MTS C-6	67.71964 N	161.98589 W	K027N015W23	DVs
331-00-10290-2110-3151	BAIRD MTS D-6	67.75658 N	161.95032 W	K027N015W12	DVs
Aichilik River	DEMARCATION POINT D-2	69.84956 N	142.16378 W	U006N040E28	DVp
330-00-10140	DEMARCATION POINT B-4	69.35728 N	143.05688 W	U001S037E13	DVp
Akillik River	AMBLER RIVER A-6	67.19527 N	158.60189 W	K021N001E26	CHs,DVp
331-00-10490-2185	AMBLER RIVER A-6	67.22053 N	158.53496 W	K021N002E18	CHs,DVp
Akpelik Creek	HUGHES C-5	66.74817 N	155.35871 W	K016N016E35	DVp
331-00-10490-2411	HUGHES D-5	66.83669 N	155.36241 W	K017N016E33	DVp
Akutoktak River	DEMARCATION POINT D-5	69.83364 N	143.76364 W	U006N033E36	DVr
330-00-10180-2066	DEMARCATION POINT C-5	69.70940 N	143.96649 W	U004N033E11	DVr
Alaktak River	TESHEKPUK D-5	70.86578 N	155.49967 W	U018N014W35	BCp,LCp,Wp
330-00-10913	TESHEKPUK C-4	70.70277 N	155.08223 W	U016N012W31	BCp
Alder Creek	BENDELEBEN C-5	65.61456 N	164.47719 W	K003N028W34	DVp
332-00-10250-2285-3048-4011	BENDELEBEN C-5	65.65165 N	164.42224 W	K003N028W23	DVp
Aliktongnak Lake	NOATAK B-2	67.40351 N	162.68397 W	K023N018W09	Wp
331-00-10290-2090-3018-0010					
Allene Creek	TELLER B-2	65.37564 N	165.98516 W	K001S036W26	DVpr
332-00-10230-2083-3202	TELLER B-3	65.33888 N	166.06619 W	K002S036W04	DVpr
Ambler River	AMBLER RIVER A-4	67.08814 N	157.79931 W	K020N005E33	CHs,DVp,Wp
331-00-10490-2205	AMBLER RIVER B-2	67.35359 N	156.87302 W	K023N009E33	DVp
American Creek	NOME D-2	64.78413 N	165.80433 W	K008S035W20	CHp
333-10-10700-2065	NOME D-2	64.78487 N	165.82945 W	K008S035W19	CHp

WATER BODY NUMBER / NAME	MAP SHEET	LAT.	LONG.	LEGAL	SPECIES
American River	TELLER B-2	65.42406 N	165.78671 W	K001S035W02	CHp,COs,Pp,Sp,DVp
332-00-10230-2080	TELLER C-2	65.62312 N	165.98186 W	K003N035W32	DVp
Anakeksik Creek	NORTON BAY B-4	64.40462 N	160.60063 W	K012S010W35	COp,Ksr,Ps,DVp
333-50-10100-2300	NORTON BAY B-3	64.31628 N	160.41397 W	K013S009W34	COr
Anaktuvuk River	UMIAT C-3	69.56225 N	151.47458 W	U002N003E06	DVp
330-00-10700-2255	CHANDLER LAKE A-2	68.11468 N	151.08125 W	U015S004E25	DVp
Analak Creek	MISHEGUK MTN A-3	68.09894 N	160.77948 W	K031N009W08	DVp
331-00-10290-2375-3041	MISHEGUK MTN A-4	68.13410 N	160.89663 W	K032N010W35	DVp
Angun River	DEMARCATION POINT D-3	69.93209 N	142.42124 W	U007N039E28	DVr
330-00-10153	DEMARCATION POINT D-3	69.85604 N	142.62363 W	U006N038E22	DVr
Anisak River	HOWARD PASS A-5	68.03984 N	158.95635 W	K031N001W31	DVp,Wp
331-00-10290-2500	MISHEGUK MTN B-1	68.37916 N	159.27132 W	U012S031W30	DVp,Wp
Anorat Creek	SURVEY PASS C-5	67.66216 N	155.47648 W	K026N015E10	DVp
331-00-10290-2883	SURVEY PASS C-5	67.68858 N	155.45078 W	K026N015E03	DVp
Anvil Creek	NOME C-1	64.52862 N	165.49317 W	K011S034W16	COs,DVr
333-10-11200-2022-3019	NOME C-1	64.58062 N	165.39094 W	K010S034W36	DVr
Arctic Creek	TELLER B-3	65.45309 N	166.40224 W	K001N037W29	DVp
332-00-10230-2250	TELLER C-3	65.55818 N	166.38236 W	K002N037W21	DVpr
Arctic Creek	NOME C-2	64.60386 N	165.82409 W	K010S036W23	Sr,DVp
333-10-10900-2018	NOME C-2	64.63923 N	165.70152 W	K010S035W09	Sr,DVp
Arctic River	SHISHMAREF A-2	66.10035 N	165.67944 W	K008N033W17	DVp,SFp,Wp
331-00-10900	TELLER D-3	65.88950 N	166.00925 W	K006N035W27	DVp
Attiunik Channel	SELAWIK C-5	66.53332 N	161.24866 W	K013N012W15	CHp,Pp,DVs,Wp
331-00-10500	SELAWIK C-5	66.59904 N	161.32385 W	K014N012W20	CHp,Pp,DVp,Wp
Aukulak Lagoon	NOATAK A-3	67.05822 N	163.26226 W	K019N021W10	Wp
331-00-10230	NOATAK A-3	67.08183 N	163.26227 W	K019N021W03	Wp
Aurora Creek	NOME C-2	64.73924 N	165.64737 W	K009S035W03	DVr
333-10-10900-2098	NOME C-2	64.71597 N	165.60490 W	K009S035W11	DVr
Avan River	NOATAK D-1	67.92403 N	162.34571 W	K029N016W09	CHp,Kp,DVp
331-00-10290-2311-3010	MISHEGUK MTN B-5	68.26080 N	161.79702 W	K033N014W13	DVp
Ayugatak Creek	POINT HOPE D-2	68.86000 N	165.78700 W	U007S058W06	Ps
330-00-11440	POINT HOPE D-2	68.83830 N	165.75020 W	U007S058W17	Ps
Baker Creek	BENDELEBEN A-3	65.13895 N	163.27362 W	K004S022W18	CHp,Kr,Pp
333-20-10670-2521-3029	BENDELEBEN A-3	65.20094 N	163.47459 W	K003S023W30	CHp,Pp
Balto Creek	NOME C-1	64.63173 N	165.46355 W	K010S034W10	DVr
333-10-11200-2132	NOME C-1	64.63486 N	165.46043 W	K010S034W10	DVr
Banner Creek	NOME C-1	64.63523 N	165.29493 W	K010S033W09	DVp
333-10-11250-2083	NOME C-1	64.64200 N	165.30190 W	K010S033W08	DVp

WATER BODY NUMBER / NAME	MAP SHEET	LAT.	LONG.	LEGAL	SPECIES
Basin Creek	NOME C-1	64.68122 N	165.30897 W	K009S033W29	DVr
333-10-11250-2092	NOME C-1	64.68260 N	165.29888 W	K009S033W28	DVr
Bear Creek	CANDLE C-4	65.59480 N	160.78130 W	K002N010W08	CHp,COp,DVpr,Wp
331-00-10650-2110-3100	CANDLE C-5	65.59967 N	161.14032 W	K002N012W03	CHp,COp,DVp,Wp
Bear River	SOLOMON D-4	64.86777 N	163.63984 W	K007S025W24	CHs,COs,Ps,DVp,Wp
333-20-10670-2281-3091	SOLOMON D-4	64.80397 N	163.87619 W	K008S026W11	DVp
Beaver Creek	HUGHES D-5	66.80780 N	155.05158 W	K016N018E07	CHp
331-00-10490-2437	HUGHES D-5	66.83446 N	155.03310 W	K017N017E36	CHp
Belt Creek	BENDELEBEN B-6	65.26880 N	164.51382 W	K002S029W36	CHs,COs,BWs,DVpr,Ws
332-00-10250-2298	BENDELEBEN A-5	65.21919 N	164.16963 W	K003S027W23	DVpr
Big Bar Creek	BENDELEBEN B-1	65.35453 N	162.10980 W	K001S017W35	DVp
333-40-10200-2462	BENDELEBEN B-1	65.49392 N	162.31414 W	K001N018W13	DVp
Big Creek	BENDELEBEN A-1	65.07028 N	162.28119 W	K005S018W10	CHs,COs,Ksr,DVsr
333-30-10650-2381	BENDELEBEN A-1	65.07537 N	162.31233 W	K005S018W09	CHs,COs,Ksr,DVsr
Big Hurrah Creek	SOLOMON C-5	64.65488 N	164.31881 W	K010S028W05	COr,Ps,DVr
333-10-11700-2082	SOLOMON C-5	64.65246 N	164.23971 W	K010S028W03	COr,Ps,DVr
Birch Creek	BENDELEBEN B-5	65.32812 N	164.35322 W	K002S028W11	DVpr
332-00-10250-2302	BENDELEBEN B-5	65.25812 N	164.01474 W	K003S026W04	DVpr
Bluestone River	TELLER A-3	65.18619 N	166.02826 W	K003S036W34	CHs,Ps,DVp,Wp
332-00-10320	TELLER A-3	65.08750 N	166.22091 W	K005S037W05	CHp,Pp,DVp,Wp
Bob Creek	CANDLE C-5	65.53769 N	161.04941 W	K002N011W31	COp
331-00-10650-2110-3100-4045	CANDLE C-5	65.53186 N	161.07978 W	K002N012W36	COp
Bonanza River	SOLOMON C-5	64.53716 N	164.48787 W	K011S029W16	CHs,Ps,DVp
333-10-11650	SOLOMON C-6	64.72918 N	164.74804 W	K009S030W07	CHp,Pp
Borg Creek	NOME C-1	64.68066 N	165.41510 W	K009S034W26	DVr
333-10-11200-2150	NOME C-1	64.67594 N	165.39319 W	K009S034W25	DVr
Boston Creek	BENDELEBEN A-3	65.02734 N	163.03062 W	K005S022W25	CHs,COp,Ksr,Ps,DVp,Wp
333-20-10670-2521	BENDELEBEN B-4	65.30436 N	163.51009 W	K002S024W24	DVp
Boulder Creek	NOME C-1	64.63362 N	165.46703 W	K010S034W10	DVr
333-10-11200-2133	NOME C-2	64.65042 N	165.51300 W	K010S034W05	DVr
Bowhead Creek	NOME C-2	64.55538 N	165.77894 W	K011S036W12	DVr
333-10-10900-2008	NOME C-2	64.57399 N	165.73259 W	K010S035W32	DVr
Bryan Creek	BENDELEBEN D-6	65.91496 N	164.91267 W	K006N030W14	DVp
331-00-10880-2068-3005	TELLER D-1	65.79368 N	165.09474 W	K005N031W36	DVp
Buccaneer Creek	HOWARD PASS B-5	68.31908 N	158.98022 W	K034N001W30	DVp,Wp
331-00-10290-2500-3090	HOWARD PASS B-5	68.35545 N	158.87812 W	K034N001W10	DVp,Wp
Buck Creek	NORTON BAY B-4	64.39489 N	160.57278 W	K013S010W01	Kr
333-50-10100-2300-3020	NORTON BAY B-4	64.37124 N	160.58063 W	K013S010W11	Kr

WATER BODY NUMBER / NAME	MAP SHEET	LAT.	LONG.	LEGAL	SPECIES
Buckland River	SELAWIK A-5	66.23592 N	161.03160 W	K010N011W28	CHp,COp,Kp,Pp,DVp,Wp
331-00-10650	CANDLE C-3	65.74446 N	160.04918 W	K004N007W14	DVp
Bud Creek	TELLER C-2	65.60241 N	165.65028 W	K002N034W01	DVr
332-00-10230-2080-3100	TELLER C-1	65.64288 N	165.40049 W	K003N032W19	DVr
Bull Pup Creek	TELLER A-3	65.05839 N	166.20176 W	K005S037W17	DVr
332-00-10320-2101-3020	TELLER A-3	65.05764 N	166.20417 W	K005S037W17	DVr
Bullion Creek	BENDELEBEN A-3	65.02447 N	163.31526 W	K005S023W27	Kr
333-20-10670-2511-3035	BENDELEBEN A-3	65.03256 N	163.43357 W	K005S024W25	Kr
Burnt Creek	SOLOMON D-2	64.81784 N	162.75836 W	K008S020W05	CHs,Ps
333-20-10670-2500-3056	SOLOMON D-2	64.79344 N	162.74263 W	K008S020W16	CHs,Ps
Buster Creek	NOME C-1	64.58646 N	165.26866 W	K010S033W28	COr,DVr
333-10-11250-2068	NOME C-1	64.60068 N	165.24053 W	K010S033W22	COr,DVr
Cairn Creek	MISHEGUK MTN B-4	68.47480 N	161.14155 W	U011S039W19	DVp
331-00-10290-2335-3197	MISHEGUK MTN C-4	68.51634 N	161.12274 W	U011S039W06	DVp
California Creek	BENDELEBEN A-3	65.00897 N	163.23044 W	K005S023W36	DVp
333-20-10670-2511-3027	SOLOMON D-3	64.98984 N	163.33543 W	K006S023W04	DVp
California River	TELLER B-4	65.35077 N	166.65400 W	K001S039W34	Ps,DVp
332-00-10160	TELLER C-4	65.51458 N	166.59278 W	K001N038W04	DVp
Camp Creek	SOLOMON D-4	64.93359 N	163.93052 W	K006S026W27	Kr
333-20-10670-2281-3231	SOLOMON D-4	64.90955 N	163.93097 W	K007S026W03	Kr
Candle Creek	CANDLE D-6	65.91361 N	161.92194 W	K006N015W18	DVr
331-00-10700-2040	CANDLE D-6	65.90255 N	161.94551 W	K006N016W24	DVr
Canning River	FLAXMAN ISLAND A-3	70.07591 N	145.50537 W	U008N027E06	CHp,Pp,DVp,Wp
330-00-10210	ARCTIC D-2	68.99973 N	145.17503 W	U005S029E23	DVp
Canyon Creek	TELLER A-2	65.11768 N	165.89065 W	K004S035W29	Pp,DVp,Wp
332-00-10300	NOME D-2	64.90269 N	165.79122 W	K007S035W08	Pp,DVpr
Carson Creek	SOLOMON B-2	64.47809 N	162.60295 W	K012S020W02	Pp
333-30-10550	SOLOMON B-2	64.47821 N	162.61681 W	K012S020W02	Pp
Carter Creek	MT MICHELSON D-2	69.96742 N	144.70579 W	U007N030E17	DVr
330-00-10190	MT MICHELSON D-1	69.83309 N	144.58746 W	U006N030E35	DVr
Casadepaga River	SOLOMON D-5	64.96982 N	164.07751 W	K006S027W14	CHs,Ps,DVp,Wp
333-20-10670-2281-3301	SOLOMON D-5	64.78076 N	164.42745 W	K008S028W19	CHp,Pp
Chandler River	UMIAT B-3	69.45023 N	151.49415 W	U001N003E07	BCp,DVp,HWp,Wp
330-00-10700-2265	UMIAT B-3	69.32208 N	151.43599 W	U001S003E28	BCp,DVp,HWp,Wp
Cheenik Creek	SOLOMON C-3	64.54346 N	163.02117 W	K011S022W11	Ps
333-20-10490	SOLOMON C-3	64.59072 N	163.01048 W	K010S022W26	Ps
Chipp River	TESHEKPUK D-5	70.83158 N	155.60296 W	U017N014W17	CHp,Ps,BCp,HWp,LCp,Wsr
330-00-10915	TESHEKPUK B-4	70.32767 N	154.89884 W	U011N012W10	CHp,Ps,BCp,HWp,LCp,Wsr

WATER BODY NUMBER / NAME	MAP SHEET	LAT.	LONG.	LEGAL	SPECIES
Chiroskey River	UNALAKLEET D-3	63.91965 N	160.33377 W	K018S009W24	CHp,COp,Kp,Pp,DVp,Wp
333-60-10100-2130	UNALAKLEET C-4	63.51293 N	160.58564 W	K023S010W10	COr
Christian Creek	NOME D-1	64.79228 N	165.21385 W	K008S032W17	DVr
333-10-11250-2120	NOME D-1	64.79447 N	165.18482 W	K008S032W17	DVr
Christmas Creek	NORTON BAY C-4	64.61787 N	160.68418 W	K010S010W16	Kr,DVr
333-40-10700-2200	NORTON BAY C-4	64.60911 N	160.57227 W	K010S010W24	Kr
Chukajak Creek	SOLOMON D-1	64.91515 N	162.14672 W	K007S017W05	Kr
333-30-10650-2320	SOLOMON D-1	64.93408 N	162.06035 W	K006S017W26	Kr
Clear Creek	SOLOMON D-1	64.89353 N	162.15441 W	K007S017W08	CHs,Ks,Ps,DVp
333-30-10650-2301	SOLOMON D-1	64.84143 N	162.29045 W	K007S018W34	CHs,Ps,DVp
Cleveland Creek	NOME C-2	64.66918 N	165.76853 W	K009S036W36	COr
333-10-10900-2050	NOME C-2	64.65424 N	165.72968 W	K010S035W05	COr
Coarse Gold Creek	BENDELEBEN C-6	65.59493 N	164.76747 W	K002N029W07	DVpr
332-00-10250-2285-3047	BENDELEBEN C-6	65.50109 N	164.93253 W	K001N030W09	DVpr
Cobblestone Creek	CHANDLER LAKE C-1	68.61128 N	150.55514 W	U010S007E05	DVp
330-00-10700-2255-3165-4435	CHANDLER LAKE C-1	68.55099 N	150.40392 W	U010S007E26	DVp
Cobblestone River	TELLER A-1	65.13919 N	165.45351 W	K004S033W16	CHp,Sp,DVp
332-00-10270	TELLER A-1	65.03061 N	165.48060 W	K005S034W25	CHs,DVp
Coco Creek	TELLER B-1	65.36619 N	165.11305 W	K001S031W30	DVpr
332-00-10250-2007-3009-4003	TELLER B-1	65.45574 N	165.06121 W	K001N031W26	DVpr
Coffee Creek	BENDELEBEN B-6	65.31338 N	164.62299 W	K002S029W16	COp,Pp
332-00-10250-2285-3035-4041	BENDELEBEN B-6	65.30952 N	164.73457 W	K002S030W13	COr
Colville River	HARRISON BAY B-1	70.44791 N	150.35440 W	U013N007E28	CHp,Pp,BCp,DVp,HWp,LCp,Wp
330-00-10700	KILLIK RIVER D-5	68.95286 N	155.95415 W	U006S017W04	CHp,Pp,DVp,Wp
Colville River Delta	HARRISON BAY B-2	70.38218 N	150.82759 W	U012N005E22	CHp,Pp,BCp,DVp,LCp,Wp
330-00-10700-0910					
Competition Creek	DE LONG MTS A-2	68.13175 N	163.07353 W	K032N019W32	DVr
331-00-10060-2180	DE LONG MTS A-2	68.14591 N	162.99818 W	K032N019W27	DVr
Cooper Creek	TELLER D-4	65.83950 N	166.70632 W	K005N038W17	DVpr
331-00-10980-2008	TELLER C-4	65.69547 N	166.73992 W	K003N039W03	DVpr
Cottonwood Creek	MISHEGUK MTN A-2	68.12297 N	159.67109 W	K032N004W31	DVp
331-00-10290-2483	MISHEGUK MTN A-2	68.13277 N	159.67003 W	K032N004W31	DVp
Crater Creek	SOLOMON D-6	64.91527 N	164.86108 W	K007S031W01	COr,DVp
332-00-10250-2110-3546	SOLOMON D-6	64.92848 N	164.87293 W	K006S031W36	COr,DVp
Crete Creek	NOME D-3	64.86472 N	166.40084 W	K007S038W20	DVr
333-10-10400-2003	NOME D-3	64.87877 N	166.14529 W	K007S037W15	DVr
Cripple River	NOME C-2	64.53945 N	165.80186 W	K011S036W14	CHs,COsr,Ps,Sp,DVp,Wp
333-10-10900	NOME C-2	64.73924 N	165.64737 W	K009S035W03	COr,Sp,DVp

WATER BODY NUMBER / NAME	MAP SHEET	LAT.	LONG.	LEGAL	SPECIES
Crooked Creek	BENDELEBEN A-4	65.01489 N	163.66508 W	K005S025W35	COs
333-20-10670-2281-3160-4083	BENDELEBEN A-4	65.01642 N	163.68135 W	K005S025W35	COs
Crosby Creek	TELLER D-3	65.86671 N	166.44255 W	K005N037W03	DVp
331-00-10960-2009	TELLER D-3	65.85610 N	166.38232 W	K005N037W01	DVp
Cub Creek	CANDLE C-5	65.51726 N	161.00041 W	K001N011W05	COp
331-00-10650-2110-3100-4035	CANDLE C-5	65.50934 N	161.03181 W	K001N011W07	COp
Cutler River	AMBLER RIVER D-5	67.85519 N	158.34306 W	K028N002E01	CHp
331-00-10290-2650	AMBLER RIVER D-5	67.77399 N	158.30711 W	K027N003E06	CHp
Darling Creek	NOME C-1	64.73813 N	165.23944 W	K009S033W03	COr,Ps,DVr
333-10-11250-2100	NOME C-1	64.73918 N	165.20956 W	K009S033W02	COr,Ps,DVr
David Creek	NOME D-1	64.83838 N	165.26579 W	K007S033W36	DVr
333-10-11250-2138	NOME D-1	64.84540 N	165.23314 W	K007S032W30	DVr
Deep Canyon Creek	NOME D-1	64.87804 N	165.25395 W	K007S033W13	DVr
333-10-11250-2151	NOME D-1	64.88447 N	165.25254 W	K007S033W13	DVr
Deep Creek	TELLER D-4	65.86831 N	166.75888 W	K005N038W06	DVpr
331-00-10980-2001	TELLER D-3	65.75521 N	166.43030 W	K004N037W07	DVpr
Desperation Lake	HOWARD PASS B-5	68.33139 N	158.74074 W	K034N001E19	DVp,Wp
331-00-10290-2500-3080-0010					
Devil Mountain Lake	KOTZEBUE B-6	66.40644 N	164.51803 W	K012N027W30	Pp
331-00-10805-0020					
Devil Mountain Lake	KOTZEBUE B-5	66.37278 N	164.49510 W	K011N027W08	Pp
331-00-10805-0025					
Dexter Creek	NOME C-1	64.58761 N	165.27792 W	K010S033W28	COr,DVr
333-10-11250-2069	NOME C-1	64.58235 N	165.30505 W	K010S033W32	COr,DVr
Diamond Creek	NORTON BAY C-4	64.52997 N	160.77356 W	K011S011W13	Kr,DVr
333-40-10700-2130	NORTON BAY C-4	64.50911 N	160.72128 W	K011S010W29	Kr
Dickens Creek	NOME D-1	64.86706 N	165.26716 W	K007S033W24	DVr
333-10-11250-2146	NOME D-1	64.86906 N	165.25541 W	K007S033W24	DVr
Divining Creek	NOME C-1	64.66361 N	165.44058 W	K009S034W34	DVr
333-10-11200-2138	NOME C-1	64.65757 N	165.42584 W	K010S034W02	DVr
Dome Creek	SOLOMON D-6	64.89705 N	164.71503 W	K007S030W10	DVr
332-00-10250-2110-3500-4100	SOLOMON D-6	64.88249 N	164.64766 W	K007S030W13	DVr
Don River	TELLER B-4	65.36908 N	166.88239 W	K001S040W28	Ps,DVpr
332-00-10150	TELLER C-4	65.54063 N	166.88164 W	K002N040W25	DVpr
Dry Creek	NOME C-1	64.50197 N	165.41813 W	K011S034W26	COr,DVr
333-10-11200-2008	NOME C-1	64.52798 N	165.33488 W	K011S033W18	COr,DVr
Dry Mystery Creek	SOLOMON D-4	64.85186 N	163.59048 W	K007S024W29	Kr
333-20-10670-2281-3066	SOLOMON D-4	64.88014 N	163.56664 W	K007S024W17	Kr

WATER BODY NUMBER / NAME	MAP SHEET	LAT.	LONG.	LEGAL	SPECIES
Duncan Creek	BENDELEBEN A-3	65.02553 N	163.41313 W	K005S023W30	Kr
333-20-10670-2511-3035-4027	BENDELEBEN A-3	65.02067 N	163.41734 W	K005S023W30	Kr
Eagle Creek	SOLOMON C-2	64.69162 N	162.97823 W	K009S022W24	CHp,Pp,DVp
333-20-10500-2030	SOLOMON C-2	64.70400 N	162.87110 W	K009S021W16	CHp,Pp,DVp
East Badami Creek	FLAXMAN ISLAND A-5	70.15057 N	146.99452 W	U009N020E11	DVr
330-00-10290	FLAXMAN ISLAND A-5	70.12952 N	146.99335 W	U009N020E14	DVr
East Fork Fish Creek	HARRISON BAY A-5	70.11638 N	152.72441 W	U009N003W19	BCp,Wp
330-00-10840-2201	IKPIKPUK RIVER D-1	69.95721 N	153.25595 W	U007N006W13	BCp,Wp
East Fork Kalubik Creek	HARRISON BAY B-1	70.35365 N	150.05647 W	U012N008E35	BCpr,LCr,Wp
330-00-10690-2025	BEECHEY POINT B-5	70.29338 N	149.99483 W	U011N008E24	BCp
East Fork Koyuk River	CANDLE A-5	65.12256 N	161.00102 W	K004S011W19	CHp,COp,Pp,DVp
333-40-10200-2100	CANDLE B-3	65.38109 N	160.21421 W	K001S008W24	DVpr
East Fork Solomon River	SOLOMON C-5	64.69218 N	164.28354 W	K009S028W21	Ps,DVr
333-10-11700-2096	SOLOMON C-5	64.70083 N	164.07386 W	K009S027W21	DVr
East Sagavanirktok Creek	BEECHEY POINT A-2	70.22365 N	147.78490 W	U010N017E15	DVr
330-00-10330	BEECHEY POINT A-2	70.19536 N	147.88068 W	U010N017E29	DVr
Eavok Channel	SELAWIK C-6	66.74640 N	161.56309 W	K016N013W31	CHp,Kp,Pp,DVp,SFp,Wp
331-00-10400-2033	SELAWIK D-5	66.86993 N	161.32308 W	K017N012W16	CHp,Kp,Pp,DVp,SFp,Wp
Echooka River	SAGAVANIRKTOK B-3	69.41655 N	148.26856 W	U001N016E29	DVp
330-00-10360-2251-3031	MT MICHELSON A-5	69.12274 N	146.91496 W	U004S022E06	DVp
Egaksrak River	DEMARCATION POINT D-2	69.83151 N	142.04306 W	U006N040E36	DVp
330-00-10130	DEMARCATION POINT B-3	69.31276 N	142.35836 W	U001S040E36	DVp
Egavik Creek	NORTON BAY A-4	64.04577 N	160.92978 W	K017S012W01	CHs,COp,Ksr,Ps,DVp,SFp,Wp
333-50-10700	NORTON BAY A-3	64.22835 N	160.39345 W	K014S009W35	Kr
Egoosik Creek	NORTON BAY C-2	64.70738 N	159.69786 W	K009S005W17	Kr
333-50-10100-2591	NORTON BAY C-2	64.72442 N	159.59862 W	K009S005W11	Kr
Ekaluakat River	DEMARCATION POINT D-2	69.75367 N	142.10061 W	U005N040E27	DVp
330-00-10130-2035	DEMARCATION POINT C-3	69.56837 N	142.31291 W	U003N040E33	DVp
Eldorado Creek	NOME D-3	64.95861 N	166.21984 W	K006S037W20	DVr
333-10-10378-2060	NOME D-3	64.94518 N	166.19431 W	K006S037W28	DVr
Eldorado River	SOLOMON C-6	64.52628 N	164.92085 W	K011S031W20	CHs,COs,Kp,Ps,Sp,DVp,Wp
333-10-11500-2030	SOLOMON D-6	64.81537 N	164.97611 W	K008S031W09	Ps
Eli River	NOATAK B-3	67.39145 N	163.04952 W	K023N020W14	CHs,COp,Ps,DVp
331-00-10290-2110	BAIRD MTS C-6	67.71577 N	161.89740 W	K027N014W30	DVp
Emanvicrok Channel	SELAWIK C-6	66.55938 N	161.54616 W	K013N013W06	CHp,Pp,DVs,Wp
331-00-10460	SELAWIK C-5	66.61112 N	161.33855 W	K014N012W18	CHp,Pp,DVp,Wp
Etchepuk River	SOLOMON D-3	64.97409 N	163.09623 W	K006S022W15	CHp,COp,Pp,DVp
333-20-10670-2480	SOLOMON D-2	64.84485 N	162.91516 W	K007S021W34	CHp,COp,Pp,DVp

WATER BODY NUMBER / NAME	MAP SHEET	LAT.	LONG.	LEGAL	SPECIES
Etta Creek	SOLOMON C-5	64.69767 N	164.16845 W	K009S028W24	DVr
333-10-11700-2096-3019	SOLOMON C-5	64.70730 N	164.16570 W	K009S027W18	DVr
Evaingiknuk Creek	NOATAK D-2	67.81470 N	162.77568 W	K028N018W20	DVr
331-00-10290-2201	NOATAK D-3	67.91550 N	163.00951 W	K029N019W16	DVr
Fairhaven Creek	CANDLE D-5	65.95195 N	161.13326 W	K006N012W02	DVpr
331-00-10650-2100	CANDLE C-5	65.70272 N	161.16237 W	K004N012W33	DVpr
Fawn Creek	BEECHEY POINT B-3	70.41194 N	148.72358 W	U012N013E12	BCr,LCr,Wp
330-00-10450	BEECHEY POINT B-3	70.30813 N	148.75449 W	U011N013E14	BCr,LCr,Wp
Feather River	NOME D-3	64.87903 N	166.41968 W	K007S038W17	CHp,COp,DVp
333-10-10400	NOME D-3	64.83367 N	166.06349 W	K007S037W36	COp,DVp
Ferric Creek	DE LONG MTS A-3	68.07265 N	163.20071 W	K031N020W22	DVr
331-00-10060-2147	DE LONG MTS A-3	68.08568 N	163.23274 W	K031N020W15	DVr
Firth River	TABLE MTN C-1	68.64397 N	141.00468 W	U009S047E24	DVs
330-00-10010	TABLE MTN C-1	68.57513 N	141.28206 W	U010S046E14	DVs
Fish Creek	HARRISON BAY B-3	70.37970 N	151.22951 W	U012N004E19	CHp,Kp,Pp,BCp,DVp,HWp,Wp
330-00-10840	HARRISON BAY A-5	70.11638 N	152.72441 W	U009N003W19	BCp,Wp
Fish River	CANDLE D-3	65.85447 N	160.44729 W	K005N008W07	DVr
331-00-10650-2115	SELAWIK A-2	66.02091 N	159.77395 W	K007N005W08	DVr
Fish River	SOLOMON C-3	64.58498 N	163.36052 W	K010S023W31	CHp,COp,Kp,Pp,DVp,Wp
333-20-10670	BENDELEBEN A-3	65.24931 N	163.20459 W	K003S022W09	Kp,DVp,Wp
Flambeau River	SOLOMON B-6	64.47192 N	164.88227 W	K012S031W04	CHs,COs,Kp,Ps,Sp,DVp,Wp
333-10-11500	NOME C-1	64.70601 N	165.08744 W	K009S032W16	CHs,COs,Ps,DVp,Wp
Flood Creek	SAGAVANIRKTOK A-2	69.08833 N	147.91993 W	U004S017E13	DVp
330-00-10360-2251-3166	PHILIP SMITH MTS D-2	68.95467 N	147.81779 W	U006S018E03	DVp
Fox Creek	TELLER D-3	65.88950 N	166.00925 W	K006N035W27	DVpr
331-00-10900-2021	TELLER D-2	65.82159 N	165.86838 W	K005N034W20	DVp
Fox Creek	NOME D-1	64.90134 N	165.01852 W	K007S031W07	DVr
332-00-10250-2110-3598	NOME D-1	64.91154 N	165.02860 W	K007S031W06	DVr
Fox River	SELAWIK B-3	66.44367 N	160.02863 W	K012N006W18	SFp,Wp
331-00-10560-2070	SELAWIK B-2	66.43092 N	159.98542 W	K012N006W20	SFp,Wp
Fox River	SOLOMON D-3	64.78620 N	163.49223 W	K008S024W22	CHp,COp,Pp,DVsr,Wp
333-20-10670-2261	SOLOMON C-4	64.74404 N	163.91603 W	K009S026W05	DVsr,Wp
French Creek	BENDELEBEN C-2	65.55868 N	162.53202 W	K002N019W24	DVpr
331-00-10740-2025-3040	BENDELEBEN B-2	65.48766 N	162.53097 W	K001N019W13	DVpr
French Creek	SOLOMON C-5	64.69455 N	164.10128 W	K009S027W20	DVr
333-10-11700-2096-3027	SOLOMON C-5	64.70312 N	164.09795 W	K009S027W16	DVr
Glacial Lake	NOME D-2	64.86563 N	165.70236 W	K007S035W23	Ss
333-10-10700-2095-0010					

WATER BODY NUMBER / NAME	MAP SHEET	LAT.	LONG.	LEGAL	SPECIES
Glacier Creek	NOME C-1	64.59768 N	165.46224 W	K010S034W27	CHs,COs,Pr,DVp
333-10-11200-2110	NOME C-1	64.60472 N	165.37654 W	K010S034W24	CHs,COs,Pr,DVp
Glacier Creek	SOLOMON D-3	64.87384 N	163.30716 W	K007S023W22	Kr
333-20-10670-2371	SOLOMON D-3	64.90343 N	163.37376 W	K007S023W05	Kr
Glacier Creek	CANDLE C-6	65.67120 N	161.86333 W	K003N015W07	DVpr
331-00-10700-2500	BENDELEBEN C-1	65.57687 N	162.15465 W	K002N017W14	DVpr
Gold Run	TELLER A-3	65.08750 N	166.22091 W	K005S037W05	Ps,DVr
332-00-10320-2101	TELLER A-3	65.04125 N	166.17065 W	K005S037W21	DVr
Gold Run	CANDLE C-6	65.65529 N	161.85840 W	K003N015W18	DVpr
331-00-10700-2502	BENDELEBEN C-1	65.53867 N	162.09431 W	K002N017W25	DVpr
Goldbottom Creek	NOME C-1	64.70017 N	165.40733 W	K009S034W23	Ps,DVr
333-10-11200-2160	NOME D-1	64.77635 N	165.45608 W	K008S034W24	DVr
Goldbottom Creek	SOLOMON D-4	64.93450 N	163.93625 W	K006S026W28	Kr
333-20-10670-2281-3240	SOLOMON D-4	64.96093 N	163.89984 W	K006S026W15	Kr
Golden Gate Creek	BENDELEBEN A-6	65.07219 N	164.65577 W	K005S030W12	DVr
332-00-10250-2110-3050	BENDELEBEN A-6	65.04771 N	164.71392 W	K005S030W15	DVr
Golsovia River	UNALAKLEET C-5	63.56211 N	161.06319 W	K022S012W19	CHs,COp,Kp,Ps,DVp,Wp
333-60-10300	UNALAKLEET B-5	63.25268 N	161.37154 W	K026S014W08	COp,Kp,DVp,Wp
Grand Central River	NOME D-1	64.89555 N	165.07847 W	K007S032W12	COp,Ss,DVp
332-00-10250-2110-3622	NOME D-1	64.96771 N	165.23644 W	K006S032W18	DVp
Grant Creek	TELLER C-1	65.59619 N	165.00373 W	K002N030W06	DVpr
332-00-10250-2285-3053-4005-5002	TELLER C-1	65.58366 N	165.08659 W	K002N031W10	DVpr
Graylime Creek	CHANDLER LAKE A-2	68.11468 N	151.08125 W	U015S004E25	DVp
330-00-10700-2255-3501	CHANDLER LAKE A-2	68.10013 N	151.00529 W	U015S005E32	DVp
Grayling Junior Creek	DE LONG MTS A-2	68.13661 N	162.87857 W	K032N018W30	DVr
331-00-10060-2120-3300	DE LONG MTS A-2	68.14416 N	162.82511 W	K032N018W29	DVr
Grouse Creek	TELLER C-5	65.68940 N	167.35204 W	K003N042W02	Ps,DVp
331-00-11030-2010	TELLER C-5	65.63035 N	167.43827 W	K003N042W29	Ps,DVp
Grouse Creek	NOME C-1	64.72317 N	165.39280 W	K009S034W12	DVr
333-10-11200-2160-3014	NOME C-1	64.72227 N	165.38763 W	K009S034W12	DVr
Grub Gulch	NOME C-1	64.71912 N	165.39842 W	K009S034W12	DVr
333-10-11200-2160-3010	NOME C-1	64.71964 N	165.39360 W	K009S034W12	DVr
Hannum Creek	BENDELEBEN D-3	65.88271 N	163.15857 W	K006N021W31	CHs,Pp,DVp
331-00-10750-2090	BENDELEBEN D-3	65.92430 N	163.31243 W	K006N022W16	DVp
Hastings Creek	NOME B-1	64.45229 N	165.10866 W	K012S032W17	Pp,DVp
333-10-11350	NOME B-1	64.47628 N	165.09343 W	K012S032W04	DVp
Henry Creek	BENDELEBEN C-6	65.65228 N	164.80778 W	K003N030W24	DVp
332-00-10250-2285-3053	BENDELEBEN C-6	65.62013 N	164.97151 W	K003N030W31	DVp

WATER BODY NUMBER / NAME	MAP SHEET	LAT.	LONG.	LEGAL	SPECIES
Hobson Creek	NOME C-1	64.73069 N	165.27955 W	K009S033W04	DVs
333-10-11250-2097	NOME C-1	64.74429 N	165.28781 W	K009S033W04	DVs
Holtz Creek	BENDELEBEN C-1	65.67457 N	162.46435 W	K003N018W08	Pp,DVp
331-00-10740-2025	BENDELEBEN C-2	65.55868 N	162.53202 W	K002N019W24	DVp
Holyoke Creek	SOLOMON D-4	64.89744 N	163.72620 W	K007S025W10	Kr
333-20-10670-2281-3141	SOLOMON D-4	64.88286 N	163.79314 W	K007S025W17	Kr
Horseshoe Creek	NORTON BAY D-6	64.84336 N	161.75138 W	K007S015W32	CHp,Pp,DVr
333-30-10750-2035	NORTON BAY D-6	64.84708 N	161.82398 W	K007S016W25	CHp,Pp,DVr
Horton Creek	SOLOMON C-4	64.74404 N	163.91603 W	K009S026W05	DVr
333-20-10670-2261-3107	SOLOMON C-4	64.72350 N	163.99415 W	K009S027W12	DVr
Hot Springs Creek	BENDELEBEN D-6	65.92496 N	164.89857 W	K006N030W13	DVr
331-00-10880-2067	BENDELEBEN D-6	65.85214 N	164.69969 W	K005N029W12	DVr
Hugh Rove Creek	SOLOMON C-4	64.74312 N	163.89740 W	K009S026W04	COr
333-20-10670-2261-3101	SOLOMON C-4	64.73930 N	163.89435 W	K009S026W04	COr
Hulahula River	FLAXMAN ISLAND A-1	70.06151 N	144.06740 W	U008N032E11	DVp
330-00-10181	MT MICHELSON A-1	69.17393 N	144.59221 W	U003S031E22	DVp
Hungry Creek	NOME C-2	64.67723 N	165.72087 W	K009S035W29	DVr
333-10-10900-2058-3010	NOME C-2	64.66697 N	165.70036 W	K009S035W33	DVr
Hunter Creek	CANDLE C-6	65.73117 N	161.82213 W	K004N015W20	DVpr
331-00-10700-2045	CANDLE C-5	65.67795 N	161.24949 W	K003N012W07	DVpr
Igloo Creek	TELLER B-2	65.43619 N	165.77730 W	K001S035W01	DVpr
332-00-10230-2080-3002	TELLER B-1	65.46932 N	165.30738 W	K001N032W22	DVpr
Igning River	SURVEY PASS C-6	67.70026 N	155.89029 W	K027N013E35	DVp
331-00-10290-2860	SURVEY PASS C-6	67.64385 N	155.87987 W	K026N013E23	DVp
Ikalukrok Creek	NOATAK D-4	67.88994 N	163.62660 W	K029N022W26	CHs,Ksr,Ps,Ss,DVsr
331-00-10060-2120	DE LONG MTS A-2	68.15178 N	162.86677 W	K032N018W19	DVr
Ikpikpuk River	TESHEKPUK D-3	70.81831 N	154.26827 W	U017N009W21	CHp,Psr,AWp,BCp,HWp,LCp,Wsr
330-00-10900	IKPIKPUK RIVER D-3	69.76216 N	154.65053 W	U005N011W28	BCp
Imik Lagoon	NOATAK B-4	67.48959 N	163.92676 W	K024N024W11	Wp
331-00-10110-0010					
Imikneyak Creek	MISHEGUK MTN A-3	68.06892 N	160.79044 W	K031N009W20	DVp
331-00-10290-2375-3036	MISHEGUK MTN A-3	68.17162 N	160.40717 W	K032N008W14	DVp
Imikruk Creek	NOATAK C-5	67.67424 N	164.34161 W	K026N025W05	Wp
331-00-10070	NOATAK C-5	67.69462 N	164.27568 W	K027N025W34	Wp
Imikruk Lagoon	NOATAK C-5	67.68320 N	164.32124 W	K026N025W04	Wp
331-00-10070-0010					
Inaru River	MEADE RIVER D-1	70.91382 N	156.17083 W	U018N016W18	Wsr
330-00-10930	MEADE RIVER C-3	70.68048 N	157.65985 W	U015N022W06	Wsr

WATER BODY NUMBER / NAME	MAP SHEET	LAT.	LONG.	LEGAL	SPECIES
Independence Creek	BENDELEBEN C-1	65.63055 N	162.47846 W	K003N018W30	DVp
331-00-10740-2025-3003	BENDELEBEN C-1	65.53707 N	162.37730 W	K002N018W34	DVp
Inglutalik River	NORTON BAY D-4	64.82044 N	160.90838 W	K008S011W04	CHp,COp,Kp,Pp,DVp
333-40-10350	CANDLE B-1	65.25841 N	159.42033 W	K003S004W02	DVp
Inigok Creek	HARRISON BAY A-5	70.16297 N	152.58582 W	U009N003W02	BCp,Wp
330-00-10840-2190	TESHEKPUK A-2	70.00409 N	153.69181 W	U008N007W32	BCp,Wp
Inland Lake	SELAWIK B-3	66.49353 N	160.08968 W	K013N007W25	SFp,Wp
331-00-10550-2060-0010					
Inmachuk River	KOTZEBUE A-2	66.07378 N	162.70507 W	K008N019W20	CHs,Ps,DVp
331-00-10750	BENDELEBEN D-3	65.84902 N	163.27325 W	K005N022W10	CHp,Pp
Ipewik River	POINT HOPE B-2	68.34115 N	165.71643 W	K034N030W18	Ps
330-00-11500-2030	POINT HOPE B-2	68.36036 N	165.69938 W	K034N030W08	Ps
Ipiavik Lagoon	NOATAK C-5	67.62348 N	164.13790 W	K026N024W29	DVp,Wp
331-00-10080-0010					
Iron Creek	SOLOMON D-6	64.97577 N	164.64812 W	K006S030W12	DVr
332-00-10250-2110-3500	SOLOMON D-6	64.89705 N	164.71503 W	K007S030W10	DVr
Iron Creek	SOLOMON C-1	64.66606 N	162.18969 W	K009S018W36	CHs,Ps
333-30-10520	SOLOMON C-1	64.67968 N	162.24670 W	K009S018W27	CHs,Ps
Ishuktak Creek	TESHEKPUK A-5	70.16476 N	155.95998 W	U009N016W04	BCsr,HWsr,Wsr
330-00-10918-2085	TESHEKPUK A-5	70.03123 N	155.74652 W	U008N015W19	BCsr,HWsr,Wsr
Itkillik River	HARRISON BAY A-2	70.14903 N	150.94139 W	U009N005E08	CHp,Pp,DVp,Wp
330-00-10700-2151	PHILIP SMITH MTS B-5	68.37350 N	149.95447 W	U012S009E26	CHp,Pp,DVp,Wp
Ivisaruk River	WAINWRIGHT B-2	70.38630 N	159.92250 W	U012N032W23	Ps
330-00-10980-2009	WAINWRIGHT A-3	70.09932 N	160.30500 W	U009N033W29	Ps
Ivishak River	SAGAVANIRKTOK B-3	69.49841 N	148.49014 W	U002N015E29	CHp,DVp
330-00-10360-2251	ARCTIC C-5	68.72888 N	146.86555 W	U008S022E22	DVp
Jack Creek	BAIRD MTS A-3	67.18009 N	160.40596 W	K021N008W34	DVr
331-00-10490-2115-3020-4080	BAIRD MTS A-3	67.17919 N	160.35404 W	K021N008W36	DVr
Jade Creek	NOATAK B-4	67.41583 N	163.81698 W	K023N023W05	DVp
331-00-10140-2010	NOATAK B-3	67.45097 N	163.36049 W	K024N021W28	DVp
Jago River	BARTER ISLAND A-4	70.09986 N	143.30645 W	U009N035E29	DVp
330-00-10168	DEMARCATION POINT C-5	69.67158 N	143.61490 W	U004N035E30	DVp
Johnston Creek	TELLER B-1	65.31936 N	165.09742 W	K002S031W18	DVp
332-00-10250-2007-3009	TELLER B-1	65.36619 N	165.11305 W	K001S031W30	DVp
Judy Creek	HARRISON BAY B-3	70.25352 N	151.76155 W	U010N001E01	CHp,Pp,BCp,DVp,HWp,Wp
330-00-10840-2043	HARRISON BAY A-4	70.14573 N	152.15954 W	U009N001W09	CHp,Pp,DVp,Wp
June Creek	CANDLE A-6	65.19992 N	161.89561 W	K003S016W26	DVp
333-40-10200-2171	BENDELEBEN A-1	65.13989 N	162.06675 W	K004S017W13	DVp

WATER BODY NUMBER / NAME	MAP SHEET	LAT.	LONG.	LEGAL	SPECIES
Kachauik River	SOLOMON C-3	64.60258 N	163.11125 W	K010S022W20	CHp,Pp,DVp
333-20-10500	SOLOMON C-2	64.72733 N	162.96685 W	K009S022W12	CHp,Pp,DVp
Kachemach River	HARRISON BAY B-2	70.34495 N	150.66285 W	U012N006E32	BCp,LCp,Wpr
330-00-10700-2090	HARRISON BAY A-1	70.18799 N	150.38860 W	U010N007E28	BCp,Wpr
Kadleroshilik River	BEECHEY POINT A-2	70.20618 N	147.62427 W	U010N018E20	DVr
330-00-10320	BEECHEY POINT A-2	70.17445 N	147.65031 W	U010N018E31	DVr
Kagvik Creek	MISHEGUK MTN B-5	68.28404 N	161.45466 W	K033N012W04	DVr
331-00-10290-2335-3081	MISHEGUK MTN B-5	68.49298 N	161.66857 W	U011S042W14	DVr
Kaligurichearк River	BAIRD MTS A-1	67.18876 N	159.27113 W	K021N003W26	CHs,DVp
331-00-10490-2165	BAIRD MTS B-1	67.39584 N	159.19354 W	K023N002W18	CHs,DVp
Kalikpik River	HARRISON BAY B-4	70.44543 N	151.94267 W	U013N001E29	BCp,LCp,Wp
330-00-10850	TESHEKPUK B-1	70.26535 N	153.36574 W	U011N006W34	BCp,Wp
Kallarichuk River	BAIRD MTS A-2	67.10465 N	159.74265 W	K020N005W27	CHs,DVp
331-00-10490-2125	BAIRD MTS B-3	67.33578 N	160.09812 W	K022N006W06	CHp,DVp
Kalubik Creek	HARRISON BAY B-1	70.43003 N	150.10764 W	U013N008E33	BCp,DVp,LCp,Wp
330-00-10690	HARRISON BAY B-1	70.32216 N	150.12055 W	U011N008E09	DVp
Kaluktavik River	BAIRD MTS D-5	67.92686 N	161.00578 W	K029N010W08	CHp,DVp
331-00-10290-2375	MISHEGUK MTN A-3	68.22829 N	160.51964 W	K033N008W28	DVp
Kalusuk Creek	CANDLE C-2	65.68496 N	159.85013 W	K003N006W02	DVpr
331-00-10650-2250-3002	CANDLE B-3	65.38884 N	160.08690 W	K001S007W22	DVpr
Kanayut River	CHANDLER LAKE C-2	68.74181 N	151.11828 W	U008S004E23	DVp
330-00-10700-2255-3370	CHANDLER LAKE B-2	68.47848 N	150.98004 W	U011S005E21	DVp
Kaolak River	WAINWRIGHT A-2	70.12129 N	159.67726 W	U009N031W23	Ps
330-00-10980-2101	UTUKOK RIVER D-2	69.79859 N	160.18248 W	U005N033W08	Ps
Katakturik River	MT MICHELSON D-2	69.97509 N	144.99675 W	U007N029E07	DVp
330-00-10196	MT MICHELSON D-3	69.76248 N	145.33026 W	U005N027E26	DVp
Katlik Lagoon	NOATAK B-4	67.39460 N	163.81925 W	K023N023W17	DVp,Wp
331-00-10140-0010					
Kaugarok River	BENDELEBEN B-6	65.25567 N	164.56783 W	K003S029W02	CHp,COp,Pp,DVr
332-00-10250-2285	BENDELEBEN C-6	65.68268 N	164.79574 W	K003N029W06	DVr
Kavik River	BEECHEY POINT A-1	70.04579 N	147.33366 W	U008N019E14	Ps,DVp
330-00-10310-2041	MT MICHELSON C-5	69.57445 N	146.70589 W	U003N022E34	DVp
Kaviruk River	TELLER A-1	65.19630 N	165.35672 W	K003S033W25	DVp
332-00-10250-2007	TELLER B-1	65.31936 N	165.09742 W	K002S031W18	DVp
Kelly River	NOATAK D-1	67.92101 N	162.34631 W	K029N016W09	CHs,Kp,Sp,DVp
331-00-10290-2311	DE LONG MTS B-1	68.38925 N	162.08552 W	U012S043W19	DVp
Key Creek	IKPIKPUK RIVER C-2	69.74635 N	153.84800 W	U005N008W34	BCsr,HWsr,LCsr,Wsr
330-00-10900-2081-3043	IKPIKPUK RIVER D-2	69.76657 N	153.75677 W	U005N008W24	BCsr,HWsr,LCsr,Wsr

WATER BODY NUMBER / NAME	MAP SHEET	LAT.	LONG.	LEGAL	SPECIES
Kikiakrorak River	UMIAT D-3	69.97248 N	151.63992 W	U007N002E09	BCp,HWp,Wp
330-00-10700-2202	UMIAT D-3	69.96924 N	151.67278 W	U007N002E09	BCp,HWp,Wp
Kiligmak Inlet	NOATAK B-4	67.34861 N	163.82201 W	K023N023W32	DVp,Wp
331-00-10140	NOATAK B-4	67.35684 N	163.82056 W	K023N023W29	DVp,Wp
Killak River	SHUNGNAK D-1	66.81300 N	156.09751 W	K016N013E05	DVp
331-00-10490-2355	SHUNGNAK D-1	66.82001 N	156.02270 W	K016N013E03	DVp
Killeak Lake	KOTZEBUE B-5	66.32729 N	164.11331 W	K011N026W25	Pp
331-00-10785-2050-0010					
Kilusiktok Creek	CANDLE A-2	65.20693 N	159.67733 W	K003S005W22	CHp,COsr,DVp
333-40-10350-2645	CANDLE B-2	65.35351 N	159.97774 W	K001S006W31	DVpr
Kimikpaurauk River	DEMARCATION POINT D-3	69.96003 N	142.57990 W	U007N038E14	DVr
330-00-10158	DEMARCATION POINT D-3	69.94024 N	142.71105 W	U007N038E20	DVr
Kingmetolik Creek	NORTON BAY C-3	64.68654 N	160.20513 W	K009S008W26	COp,Kr,DVp
333-50-10100-2410	NORTON BAY B-3	64.43341 N	160.24205 W	K012S008W22	COr
Kitlik River	BAIRD MTS A-2	67.23497 N	159.66693 W	K021N005W12	CHs,DVp
331-00-10490-2143-3025	BAIRD MTS B-2	67.29848 N	159.78642 W	K022N005W21	CHs,DVp
Kitluk River	KOTZEBUE C-5	66.58201 N	164.39404 W	K014N026W30	Pp
331-00-10805	KOTZEBUE B-6	66.42280 N	164.52741 W	K012N027W19	Pp
Kivalina Lagoon	NOATAK D-6	67.76950 N	164.62378 W	K027N026W06	CHp,COp,Kp,Pp,Sp,DVp,Wp
331-00-10060-0010					
Kivalina River	NOATAK D-6	67.81710 N	164.67618 W	K028N027W24	CHp,COp,Kp,Pp,Sp,DVp
331-00-10044	DE LONG MTS A-4	68.07849 N	164.30435 W	K031N025W13	DVp
Kiwalik River	CANDLE D-6	65.96219 N	161.87898 W	K007N015W32	CHp,Pp,DVp
331-00-10700	CANDLE B-5	65.46125 N	161.31137 W	K001N013W26	DVpr
Kiyak Creek	NOATAK C-2	67.62008 N	162.93193 W	K026N019W27	CHs
331-00-10290-2141-3003	NOATAK C-3	67.66822 N	163.09622 W	K026N020W12	CHs
Klery Creek	BAIRD MTS A-4	67.09526 N	160.61070 W	K020N009W34	DVp
331-00-10490-2115-3020	BAIRD MTS A-3	67.18009 N	160.40596 W	K021N008W34	DVp
Klim Creek	MISHEGUK MTN B-4	68.33904 N	160.90526 W	K034N010W14	DVp
331-00-10290-2335-3030-4068	MISHEGUK MTN B-3	68.35493 N	160.78699 W	K034N009W08	DVp
Klim Creek	MISHEGUK MTN B-2	68.41690 N	159.84082 W	U012S034W10	DVp
331-00-10290-2463-3060	MISHEGUK MTN B-2	68.44498 N	159.81746 W	U011S034W35	DVp
Klokerblok River	SOLOMON C-3	64.60014 N	163.38779 W	K010S024W24	CHp,COp,Kp,Pp,DVp,Wp
333-20-10670-2051	SOLOMON C-4	64.68260 N	163.70926 W	K009S025W29	CHp,COp,Kp,Pp,DVp,Wp
Kobuk River (Nazuruk Channel)	SELAWIK C-5	66.52071 N	161.30949 W	K013N012W17	CHp,Kp,Pp,DVs,SFp,Wp
331-00-10490	HUGHES D-4	66.78364 N	154.50519 W	K016N020E15	CHp,Kp,DVp,SFp,Wp
Kogok River	ST MICHAEL B-2	63.27399 N	162.59411 W	K025S021W36	CHs,COp,Kp,Ps,DVp,Wp
333-70-10880	ST MICHAEL A-1	63.18230 N	162.22828 W	K027S019W02	CHs,COp,Kp,Ps,DVp,Wp

WATER BODY NUMBER / NAME	MAP SHEET	LAT.	LONG.	LEGAL	SPECIES
Kogoluktuk River	SHUNGNAK D-2	66.92475 N	156.76069 W	K018N010E30	CHs,DVp,Wp
331-00-10490-2307	SHUNGNAK D-2	66.99001 N	156.70606 W	K018N010E04	CHs,DVp,Wp
Kogotpak River	DEMARCATION POINT D-3	69.86324 N	142.26222 W	U006N040E19	DVp
330-00-10150	DEMARCATION POINT D-3	69.75780 N	142.62021 W	U005N038E27	DVp
Kokolik River	POINT LAY D-2	69.76619 N	162.99441 W	U005N045W24	CHp,Ps,DVp
330-00-11200	UTUKOK RIVER B-4	69.41500 N	161.35918 W	U001N039W25	CHp,Pp,DVp
Kongakut River	DEMARCATION POINT D-2	69.80972 N	141.89084 W	U005N041E09	CHp,DVp
330-00-10110	TABLE MTN D-4	68.91531 N	143.09410 W	U006S038E16	DVp
Kougachuk Creek	KOTZEBUE B-4	66.25749 N	163.84409 W	K010N024W20	Pp
331-00-10785	KOTZEBUE B-5	66.28524 N	164.12681 W	K010N026W12	Pp
Koyuk River	NORTON BAY D-5	64.92930 N	161.13490 W	K006S012W32	CHs,COp,Kp,Ps,DVp,SFp,Wp
333-40-10200	BENDELEBEN B-2	65.40760 N	162.80220 W	K001S020W17	COp,Kp,DVp,Wp
Kuchiak Creek	POINT LAY B-2 & B-3	69.25456 N	163.33208 W	U002S047W19	CHs,COs
330-00-11350	POINT LAY A-2	69.21861 N	163.14478 W	U002S047W36	CHs,COs
Kugrak River	SURVEY PASS C-6	67.67584 N	155.62239 W	K026N014E01	DVp
331-00-10290-2870	SURVEY PASS C-6	67.60768 N	155.61711 W	K026N014E36	DVp
Kugrua River	WAINWRIGHT D-1	70.77554 N	159.29121 W	U016N029W02	CHs,Ps
330-00-10940	MEADE RIVER C-5	70.57529 N	158.61404 W	U014N026W09	Ps
Kugruk River	KOTZEBUE A-2	66.01062 N	162.66912 W	K007N019W16	CHp,Pp,DVp
331-00-10740	BENDELEBEN C-2	65.64356 N	162.57357 W	K003N019W23	DVp
Kugrupaga River	TELLER D-4	65.98183 N	166.79953 W	K007N039W25	DVp
331-00-10960	TELLER D-3	65.86671 N	166.44255 W	K005N037W03	DVp
Kugururok River	BAIRD MTS D-6	67.97717 N	161.90866 W	K030N014W20	CHp,DVp
331-00-10290-2335	MISHEGUK MTN B-4	68.49968 N	160.98413 W	U011S039W11	CHp,DVp
Kuiak River	ST MICHAEL B-1	63.37396 N	162.45275 W	K024S020W25	CHp,Pp,SFp,Wp
333-70-10840	ST MICHAEL B-1	63.29985 N	162.34341 W	K025S019W29	CHp,Pp,SFp,Wp
Kuiuktulik River	NORTON BAY D-5	64.84275 N	161.30490 W	K007S013W33	Pp
333-40-10100	NORTON BAY D-5	64.84792 N	161.39481 W	K007S013W30	Pp
Kuk River	WAINWRIGHT C-2	70.59290 N	159.88950 W	U014N031W04	Pp
330-00-10980	WAINWRIGHT A-2	70.12129 N	159.67726 W	U009N031W23	Pp
Kukpowruk River	POINT LAY C-2	69.61133 N	162.99826 W	U003N045W17	CHp,Ps,DVp
330-00-11300	DE LONG MTS C-3	68.66583 N	163.21670 W	U009S048W17	Ps
Kukpuk River	POINT HOPE B-3	68.41352 N	166.37194 W	U012S062W11	Ps,DVp
330-00-11500	DE LONG MTS A-5	68.20513 N	164.78410 W	K032N027W02	DVp
Kukukpilak Creek	MISHEGUK MTN B-2	68.27508 N	159.91154 W	K033N005W07	DVp
331-00-10290-2463-3035	MISHEGUK MTN B-2	68.34411 N	160.19075 W	K034N007W13	DVp
Kungok River	WAINWRIGHT C-2	70.52665 N	159.86050 W	U014N031W34	Pp
330-00-10980-2004	WAINWRIGHT C-1	70.50282 N	159.42480 W	U013N029W05	Pp

WATER BODY NUMBER / NAME	MAP SHEET	LAT.	LONG.	LEGAL	SPECIES
Kuparuk River	BEECHEY POINT B-4	70.42556 N	148.86999 W	U012N013E04	Ps,AWr,Wr
330-00-10460	BEECHEY POINT A-4	70.10764 N	149.16807 W	U009N012E29	Ps
Kuzitrin River	TELLER A-1	65.16805 N	165.42123 W	K004S033W03	CHp,COp,Kp,Pp,Sp,BWp,DVp,Wp
332-00-10250	BENDELEBEN B-4	65.44900 N	163.81072 W	K001N025W35	Pp,DVp
Kwik River	NORTON BAY D-6	64.78708 N	161.66948 W	K008S015W22	CHp,COp,Pp,DVr,Wp
333-30-10750	NORTON BAY D-6	64.91597 N	161.80343 W	K007S016W01	CHp,COp,Pp,DVr,Wp
Kwiniuk River	SOLOMON C-1	64.69749 N	162.03722 W	K009S017W22	CHp,COp,Kp,Pp,DVp,Wp
333-30-10500	SOLOMON C-2	64.56176 N	162.62817 W	K011S020W02	CHp,COp,Pp,DVp,Wp
Lake Omiaktalik	TELLER A-1	65.20466 N	165.27694 W	K003S032W29	DVp
332-00-10250-2007-0010					
Lava Creek	BENDELEBEN A-3	65.08969 N	163.02186 W	K005S022W01	CHs,Kr,Ps
333-20-10670-2540	BENDELEBEN A-2	65.14879 N	162.97681 W	K004S021W09	Kr
Lewis Rich Channel	SELAWIK C-6	66.71089 N	161.86626 W	K015N015W11	CHp,Kp,Pp,DVs,SFp,Wp
331-00-10420	SELAWIK C-6	66.71520 N	161.77960 W	K015N014W07	CHp,Kp,Pp,DVs,SFp,Wp
Libby River	BENDELEBEN A-5	65.03535 N	164.23678 W	K005S028W24	COs
333-20-10670-2281-3053	BENDELEBEN A-5	65.04349 N	164.25344 W	K005S028W24	COs
Lillian Creek	NOME C-1	64.59951 N	165.24592 W	K010S033W27	DVp
333-10-11250-2068-3015	NOME C-1	64.60131 N	165.24745 W	K010S033W22	DVp
Lime Creek	SOLOMON C-5	64.69325 N	164.10793 W	K009S027W20	DVr
333-10-11700-2096-3026	SOLOMON C-5	64.68938 N	164.09994 W	K009S027W21	DVr
Lincoln Creek	BENDELEBEN C-6	65.62013 N	164.97151 W	K003N030W31	DVp
332-00-10250-2285-3053-4005	TELLER C-1	65.59619 N	165.00373 W	K002N030W06	DVp
Linda Vista Creek	SOLOMON C-5	64.65160 N	164.26759 W	K010S028W04	DVr
333-10-11700-2082-3006	SOLOMON C-5	64.64759 N	164.26962 W	K010S028W04	DVr
Little Bear Creek	CANDLE A-3	65.05948 N	160.45070 W	K005S009W14	DVp
333-40-10350-2590	CANDLE A-3	65.04567 N	160.37091 W	K005S008W19	DVp
Little Creek	NOME C-2	64.52899 N	165.50822 W	K011S034W17	COs,DVp
333-10-11200-2022	NOME C-1	64.52862 N	165.49317 W	K011S034W16	COs,DVp
Little Hurrah Creek	SOLOMON C-5	64.65279 N	164.24146 W	K010S028W03	DVr
333-10-11700-2082-3010	SOLOMON C-5	64.63871 N	164.23779 W	K010S028W10	DVr
Little Noatak Slough	KOTZEBUE D-1	66.99767 N	162.23080 W	K019N016W32	CHp,COp,Kp,Pp,Sp,DVp,SFp,Wp
331-00-10310	NOATAK A-1	67.10481 N	162.37506 W	K020N017W27	CHp,COp,Kp,Pp,Sp,DVp,SFp,Wp
Little Saint Michael Canal	ST MICHAEL B-1	63.40165 N	162.39995 W	K024S019W19	CHp,Kp,Pp,SFp,Wp
333-70-10820-2011	ST MICHAEL B-1	63.42481 N	162.17191 W	K024S018W08	CHp,Kp,Pp,SFp,Wp
Livingston Creek	NOME D-3	64.83452 N	166.15478 W	K007S037W34	COr,DVp
333-10-10400-2020	NOME D-2	64.77738 N	165.99485 W	K008S036W20	COr
Lost Creek	NOME C-1	64.55883 N	165.22528 W	K011S033W02	DVr
333-10-11250-2061	NOME C-1	64.55488 N	165.22891 W	K011S033W11	DVr

WATER BODY NUMBER / NAME	MAP SHEET	LAT.	LONG.	LEGAL	SPECIES
Lupine River	SAGAVANIRKTOK A-3	69.08325 N	148.74143 W	U004S014E21	CHp,Pp,DVp
330-00-10360-2411	PHILIP SMITH MTS C-2	68.70522 N	147.82916 W	U008S018E34	DVp
Manila Creek	SOLOMON C-5	64.58267 N	164.41360 W	K010S029W35	COr
333-10-11700-2027	SOLOMON C-5	64.60313 N	164.41958 W	K010S029W23	COr
Marsh Creek	MT MICHELSON D-2	69.97894 N	144.79114 W	U007N029E12	DVr
330-00-10192	MT MICHELSON D-2	69.96212 N	144.81333 W	U007N029E14	DVr
Marsh Fork Canning River	MT MICHELSON A-4	69.21151 N	145.85630 W	U003S026E04	DVs
330-00-10210-2550	ARCTIC C-5	68.66692 N	146.50742 W	U009S024E16	DVp
Mary's Lake	TELLER A-1	65.21590 N	165.25943 W	K003S032W21	DVp
332-00-10250-2007-0020					
Maston Creek	TELLER D-3	65.85610 N	166.38232 W	K005N037W01	DVpr
331-00-10960-2009-3002	TELLER D-3	65.78847 N	166.18526 W	K005N036W35	DVpr
Matson Creek	SOLOMON C-5	64.68910 N	164.21718 W	K009S028W23	DVr
333-10-11700-2096-3014	SOLOMON C-5	64.68683 N	164.20880 W	K009S028W23	DVr
Matsutnak River	DEMARCATION POINT C-2	69.73845 N	142.08599 W	U005N040E35	DVp
330-00-10130-2035-3027	DEMARCATION POINT C-2	69.69667 N	142.03600 W	U004N041E15	DVp
Mauneluk River	SHUNGNAK D-1	66.85849 N	156.31075 W	K017N012E19	CHp,Wp
331-00-10490-2335	SHUNGNAK D-1	66.96501 N	156.13577 W	K018N012E13	CHp,Wp
May Creek	CHANDLER LAKE C-1	68.74616 N	150.56934 W	U008S007E18	DVp
330-00-10700-2255-3165-4445	CHANDLER LAKE C-1	68.67294 N	150.26392 W	U009S008E09	DVp
McAdam Creek	NOME D-3	64.98470 N	166.18185 W	K006S037W09	DVr
333-10-10378-2071	TELLER A-3	65.00759 N	166.15791 W	K005S037W34	DVr
McKinley Creek	TELLER D-1	65.79368 N	165.09474 W	K005N031W36	DVpr
331-00-10880-2068-3005-4055	TELLER C-1	65.74864 N	165.13502 W	K004N031W16	DVpr
McKinley Creek	SOLOMON C-2	64.50713 N	162.88746 W	K011S021W28	CHs,COs,Ps
333-20-10470	SOLOMON C-2	64.50795 N	162.88240 W	K011S021W28	CHs,COs,Ps
Meade River	TESHEKPUK D-5	70.86237 N	155.93053 W	U017N015W06	CHs,BCp,Wp
330-00-10920	MEADE RIVER B-3	70.46926 N	157.39170 W	U013N021W19	CHs,Wp
Meinzer Creek	CANDLE D-5	65.91875 N	161.12370 W	K006N012W14	DVpr
331-00-10650-2100-3004	CANDLE D-5	65.78739 N	161.25590 W	K005N012W32	DVpr
Melsing Creek	SOLOMON D-4	64.89066 N	163.66622 W	K007S025W11	Kr
333-20-10670-2281-3110	SOLOMON D-4	64.90576 N	163.63985 W	K007S025W01	Kr
Melvin Channel	SELAWIK D-6	66.79860 N	161.84901 W	K016N015W11	CHp,Kp,Pp,DVp,SFp,Wp
331-00-10390	SELAWIK D-4	66.91983 N	160.82005 W	K018N010W34	CHp,Kp,Pp,DVp,SFp,Wp
Miguakiak River	TESHEKPUK C-3	70.70981 N	154.50437 W	U016N010W29	AWp,BCp,HWp,LCp,Wp
330-00-10900-2055	TESHEKPUK C-2	70.64133 N	154.10663 W	U015N009W24	AWp,BCp,HWp,LCp,Wp
Mikigealiak River	WAINWRIGHT C-1	70.50282 N	159.42480 W	U013N029W05	Ps
330-00-10980-2004-3009	WAINWRIGHT B-1	70.39763 N	159.44989 W	U012N030W14	Ps

WATER BODY NUMBER / NAME	MAP SHEET	LAT.	LONG.	LEGAL	SPECIES
Miluveach River	HARRISON BAY B-1	70.37828 N	150.52584 W	U012N006E23	BCp,DVr,Wp
330-00-10700-2050	HARRISON BAY A-1	70.18821 N	150.15661 W	U010N008E29	DVr,Wp
Mint River	TELLER C-5	65.74103 N	167.49681 W	K004N042W18	CHs,Ps,Sp,DVpr
331-00-11030	TELLER C-5	65.52707 N	167.27972 W	K002N041W31	DVpr
Mitchell Creek	SOLOMON C-5	64.69067 N	164.24671 W	K009S028W22	DVr
333-10-11700-2096-3009	SOLOMON C-5	64.70344 N	164.23208 W	K009S028W14	DVr
Monument Creek	NOME C-1	64.58651 N	165.47703 W	K010S034W28	DVr
333-10-11200-2107	NOME C-2	64.59859 N	165.51759 W	K010S034W29	DVr
Mosquito Creek	BENDELEBEN A-2	65.07353 N	162.94989 W	K005S021W09	Ks
333-20-10670-2530-3029	BENDELEBEN A-2	65.04148 N	162.82480 W	K005S021W24	Kr
Mudyutok River	SOLOMON C-3	64.61935 N	163.26404 W	K010S023W15	CHp,COp,Kp,Pp,DVp,Wp
333-20-10600	SOLOMON C-3	64.67371 N	163.39650 W	K009S024W25	CHp,COp,Kp,Pp,DVp,Wp
Mukluktulik River	NORTON BAY D-5	64.91960 N	161.19594 W	K006S013W36	CHp,COp,Pp,DVp
333-40-10150	NORTON BAY D-5	64.91792 N	161.35537 W	K006S013W32	CHp,COp,Pp,DVp
Mukuksok Channel	SELAWIK C-5	66.57652 N	161.22656 W	K014N012W34	CHp,Pp,DVs,Wp
331-00-10510	SELAWIK C-5	66.63546 N	161.30250 W	K014N012W05	CHp,Pp,DVs,Wp
Mulligan Creek	SOLOMON C-6	64.68407 N	164.90544 W	K009S031W29	Ps
333-10-11500-2030-3076	SOLOMON C-6	64.68900 N	164.88516 W	K009S031W21	Ps
Mystery Creek	SOLOMON C-5	64.64763 N	164.41776 W	K010S029W02	DVr
333-10-11700-2061-3025	SOLOMON C-5	64.64648 N	164.44097 W	K010S029W03	DVr
Mystery Creek	SOLOMON D-4	64.83838 N	163.55889 W	K007S024W33	Kr
333-20-10670-2281-3050	SOLOMON D-4	64.85979 N	163.53788 W	K007S024W28	Kr
Nanushuk River	UMIAT B-2	69.30215 N	150.99955 W	U002S005E06	DVp
330-00-10700-2255-3165	CHANDLER LAKE C-2	68.52570 N	150.62336 W	U010S006E36	DVp
Nataroarok Creek	FLAXMAN ISLAND A-1	70.03546 N	144.18710 W	U008N032E20	DVr
330-00-10183	MT MICHELSON D-1	69.90761 N	144.21670 W	U006N032E05	DVr
Nechelik Channel (Colville River)	HARRISON BAY B-2	70.43006 N	151.11338 W	U013N004E33	BCp,HWp,LCp,Wp
330-00-10800	HARRISON BAY A-2	70.23150 N	150.83915 W	U010N005E10	BCp,LCp,Wp
New Cottonwood Creek	MISHEGUK MTN A-2	68.13277 N	159.67003 W	K032N004W31	DVp
331-00-10290-2483-3002	MISHEGUK MTN A-1	68.15951 N	159.56237 W	K032N004W22	DVp
New Heart Creek	NOATAK C-5	67.60744 N	164.11079 W	K026N024W33	DVr
331-00-10080-2006	NOATAK C-4	67.60401 N	163.92411 W	K026N023W32	DVr
Nigikmigoon River	CANDLE A-3	65.08088 N	160.46179 W	K005S009W03	CHp,COp,Kp,Pp,DVp
333-40-10350-2599	CANDLE B-3	65.29690 N	160.15590 W	K002S007W20	DVp
Nigikpalvgururvrak Creek	SURVEY PASS C-6	67.69999 N	155.92447 W	K027N013E34	DVp
331-00-10290-2855	SURVEY PASS C-6	67.72060 N	155.90032 W	K027N013E22	DVp
Nimiuktuk River	MISHEGUK MTN A-2	68.11770 N	159.93884 W	K031N006W01	CHs,DVp
331-00-10290-2463	MISHEGUK MTN B-2	68.47193 N	159.89466 W	U011S034W21	DVp

WATER BODY NUMBER / NAME	MAP SHEET	LAT.	LONG.	LEGAL	SPECIES
Niukluk River	SOLOMON D-3	64.80903 N	163.44447 W	K008S024W12	CHp,COp,Kp,Ps,DVp,Wp
333-20-10670-2281	BENDELEBEN A-5	65.10302 N	164.04054 W	K004S026W32	CHs,Pp,DVp
Noatak River	NOATAK A-2	67.00746 N	162.51357 W	K019N018W36	CHp,COp,Kp,Pp,Sp,DVp,SFp,Wpr
331-00-10290	SURVEY PASS C-5	67.56237 N	155.21594 W	K025N016E14	CHp,Pp,Sp,DVp,Wp
Nome River	NOME B-1	64.48283 N	165.30466 W	K012S033W05	Ss,CHs,COs,Ks,Ps,DVsr,Wp
333-10-11250	NOME D-1	64.87789 N	165.25390 W	K007S033W13	DVr
North Channel Kiwalik River	CANDLE D-6	65.96337 N	161.84574 W	K007N015W33	CHp,Pp,DVp
331-00-10694	CANDLE D-6	65.94092 N	161.87786 W	K006N015W08	CHp,Pp,DVp
North Creek	TELLER B-2	65.44524 N	165.84275 W	K001N035W36	DVp
332-00-10230-2083	TELLER B-2	65.37564 N	165.98516 W	K001S036W26	DVp
North Fork Buckland River	CANDLE C-3	65.74446 N	160.04918 W	K004N007W14	DVpr
331-00-10650-2401	SELAWIK A-2	66.03647 N	159.58605 W	K007N004W06	DVpr
North Fork Kaugarok River	BENDELEBEN C-6	65.58331 N	164.72933 W	K002N029W08	DVp
332-00-10250-2285-3048	BENDELEBEN C-5	65.61456 N	164.47719 W	K003N028W34	DVp
North Fork Nuluk River	TELLER C-3	65.72950 N	166.20421 W	K004N036W20	DVpr
331-00-10980-2701-3100	TELLER C-3	65.73502 N	166.13228 W	K004N036W22	DVpr
North Fork Nuluk River	TELLER C-3	65.63405 N	166.25677 W	K003N037W25	DVpr
331-00-10980-2701	TELLER C-3	65.72950 N	166.20421 W	K004N036W20	DVpr
North Fork Red Dog Creek	DE LONG MTS A-2	68.08340 N	162.88712 W	K031N018W18	DVr
331-00-10060-2120-3280-4021	DE LONG MTS A-2	68.10133 N	162.74185 W	K031N018W10	DVr
North Fork Squirrel River	BAIRD MTS A-5	67.21740 N	161.16832 W	K021N011W17	CHs,DVp
331-00-10490-2115-3060	BAIRD MTS B-5	67.44102 N	161.05656 W	K024N011W35	DVp
North Fork Unalakleet River	UNALAKLEET D-2	63.97932 N	159.97556 W	K017S007W26	CHp,COp,Ksr,DVp,Wp
333-60-10100-2331	NORTON BAY B-2	64.35420 N	159.55292 W	K013S005W24	COp
North River	UNALAKLEET D-4	63.87526 N	160.65939 W	K019S010W05	CHs,COsr,Ks,Ps,Sp,DVp,Wp
333-60-10100-2041	NORTON BAY B-2	64.40304 N	159.81991 W	K012S006W35	COr
Nowhere Creek	HARRISON BAY B-1	70.40434 N	150.04833 W	U012N008E11	BCp,DVp
330-00-10690-2011	BEECHEY POINT B-5	70.37392 N	149.91976 W	U012N009E20	BCp
Noxapaga River	BENDELEBEN B-5	65.37642 N	164.25830 W	K001S027W29	CHp,Pp,DVp,Wp
332-00-10250-2325	BENDELEBEN B-5	65.41993 N	164.22308 W	K001S027W09	CHp,Pp,DVp,Wp
Nugget Creek	NOME D-1	64.90372 N	165.13796 W	K007S032W03	DVr
332-00-10250-2110-3622-4025	NOME D-1	64.89227 N	165.21110 W	K007S032W08	DVr
Nularvik River	MT MICHELSON D-3	69.76248 N	145.33026 W	U005N027E26	DVp
330-00-10196-2057	MT MICHELSON C-3	69.73748 N	145.24901 W	U004N028E03	DVp
Nuluk River	TELLER D-4	65.91733 N	166.85345 W	K006N039W15	CHs,Ps,DVp,Wp
331-00-10980	TELLER C-3	65.63405 N	166.25677 W	K003N037W25	DVp
Nulvororok Channel	SELAWIK D-6	66.83931 N	161.79455 W	K017N014W29	CHp,Kp,Pp,DVs,SFp,Wp
331-00-10380	SELAWIK D-6	66.85821 N	161.63502 W	K017N014W24	CHp,Kp,Pp,DVp,SFp,Wp

WATER BODY NUMBER / NAME	MAP SHEET	LAT.	LONG.	LEGAL	SPECIES
Nulvororok Lake	SELAWIK D-6	66.88713 N	161.64780 W	K017N014W12	CHp,Pp,DVp
331-00-10340-0010					
Nunakogok River	ST MICHAEL A-1	63.19228 N	162.29923 W	K026S019W33	CHp,COp,Kp,Pp,DVp
333-70-10880-2210	ST MICHAEL A-1	63.05480 N	162.34299 W	K028S019W20	CHp,COp,Kp,Pp,DVp
Nunaviksak Creek	MISHEGUK MTN B-4	68.37860 N	161.31842 W	U012S040W29	DVp
331-00-10290-2335-3125	MISHEGUK MTN C-5	68.52161 N	161.42635 W	U011S041W02	DVp
Nunavulnuk River	ST MICHAEL B-1	63.39103 N	162.32284 W	K024S019W22	CHp,Pp,SFp,Wp
333-70-10820-2024	ST MICHAEL B-1	63.31342 N	162.21412 W	K025S019W24	CHp,Pp,SFp
Ogriveg River	SELAWIK D-6	66.93967 N	161.52215 W	K018N013W21	CHp,Pp,DVp
331-00-10340	SELAWIK D-6	66.90979 N	161.64652 W	K018N014W36	CHp,Pp,DVp
Okatak Creek	MISHEGUK MTN A-4	68.20302 N	161.30161 W	K032N012W01	DVp
331-00-10290-2335-3030-4020	MISHEGUK MTN A-4	68.20134 N	161.03380 W	K032N010W06	DVp
Okpilak River	BARTER ISLAND A-5	70.07907 N	143.99539 W	U008N033E06	DVp
330-00-10180	DEMARCATION POINT C-5	69.55809 N	143.98725 W	U002N033E03	DVp
Oksik Channel	SELAWIK D-4	66.90324 N	160.89887 W	K017N010W05	CHp,Pp,SFp
331-00-10490-2100	SELAWIK D-4	66.90917 N	160.64102 W	K017N009W04	CHp,Pp
Old Woman River	NORTON BAY A-2	64.02683 N	159.83211 W	K017S006W10	CHp,COp,Kr,Pp,DVp,Wp
333-60-10100-2400	UNALAKLEET C-2	63.51411 N	159.95613 W	K023S007W11	COr
Olikatuk Channel	SELAWIK C-6	66.66481 N	161.77819 W	K015N014W30	CHp,Kp,Pp,DVs,SFp,Wp
331-00-10440	SELAWIK D-5	66.76741 N	161.25834 W	K016N012W21	CHp,Kp,Pp,DVp,SFp,Wp
Omar River	BAIRD MTS A-5	67.16736 N	161.00649 W	K020N011W02	CHs,DVp,Wp
331-00-10490-2115-3048	BAIRD MTS B-4	67.40160 N	160.68452 W	K023N009W09	DVp
Omikviorok River	NOATAK C-5	67.60393 N	164.11422 W	K026N024W33	DVp,Wp
331-00-10080	NOATAK C-3	67.73072 N	163.45263 W	K027N021W20	DVp,Wp
Omilak Creek	BENDELEBEN A-3	65.03253 N	163.00472 W	K005S021W30	CHp,Ksr,Pp
333-20-10670-2524	SOLOMON D-2	64.98234 N	162.72705 W	K006S020W09	CHs,Ps
Oogrukpuk River	BEECHEY POINT B-4	70.48726 N	149.35862 W	U013N011E17	BCr,LCr,Wr
330-00-10560	BEECHEY POINT B-5	70.25276 N	149.49774 W	U010N010E01	BCr,LCr,Wr
Ophir Creek	SOLOMON D-4	64.91651 N	163.74747 W	K007S025W04	CHp,COsr,Kp
333-20-10670-2281-3160	BENDELEBEN A-4	65.01489 N	163.66508 W	K005S025W35	COs
Oregon Creek	NOME C-2	64.67750 N	165.74552 W	K009S035W30	Ps,DVr
333-10-10900-2058	NOME C-2	64.68851 N	165.66559 W	K009S035W22	DVr
Oregon Creek	BENDELEBEN A-3	65.09269 N	163.20130 W	K004S022W33	Kr
333-20-10670-2521-3017	BENDELEBEN A-3	65.09652 N	163.32087 W	K004S023W35	Kr
Orphan Creek	SOLOMON C-5	64.69431 N	164.12503 W	K009S027W20	DVr
333-10-11700-2096-3023	SOLOMON C-5	64.70147 N	164.12083 W	K009S027W17	DVr
Osborn Creek	NOME C-1	64.54746 N	165.22322 W	K011S033W11	COs,Pp,DVp
333-10-11250-2060	NOME C-1	64.55809 N	165.12545 W	K011S032W05	Ps,DVp

WATER BODY NUMBER / NAME	MAP SHEET	LAT.	LONG.	LEGAL	SPECIES
Otkurak Creek	SURVEY PASS C-5	67.64804 N	155.32739 W	K026N016E17	DVp
331-00-10290-2895	SURVEY PASS C-5	67.66683 N	155.31468 W	K026N016E08	DVp
Oumalik River	TESHEKPUK B-4	70.37328 N	154.98417 W	U012N012W20	BCsr,HWsp,Wsr
330-00-10915-2064	IKPIKPUK RIVER D-4	69.87337 N	155.30465 W	U006N014W14	HWsp,Wsr
Oyukak Creek	SURVEY PASS C-5	67.66313 N	155.49751 W	K026N015E09	DVp
331-00-10290-2880	SURVEY PASS C-6	67.63894 N	155.50666 W	K026N015E21	DVp
Pagilak River	DEMARCATION POINT B-1	69.37466 N	141.55492 W	U001S044E08	DVp
330-00-10110-2087	DEMARCATION POINT B-1	69.32750 N	141.36386 W	U001S044E25	DVp
Pah River	SHUNGNAK D-1	66.77880 N	156.04031 W	K016N013E22	CHp,Wp
331-00-10490-2370	SHUNGNAK C-1	66.74556 N	156.06268 W	K016N013E33	CHp,Wp
Pajara Creek	SOLOMON C-6	64.65786 N	164.90421 W	K009S031W32	Ps
333-10-11500-2030-3064	SOLOMON C-6	64.66058 N	164.88263 W	K009S031W33	Ps
Pargon River	SOLOMON D-3	64.98742 N	163.09952 W	K006S022W10	CHp,Kp,Pp,DVp
333-20-10670-2511	BENDELEBEN A-4	65.11802 N	163.59098 W	K004S024W28	CHp,Kp,Pp
Peace River	CANDLE A-5	65.14561 N	161.41249 W	K004S013W18	CHp,Pp,DVp
333-40-10200-2150	CANDLE B-5	65.45643 N	161.09341 W	K001N012W26	DVpr
Peluk Creek	NOME D-4	64.94534 N	166.53502 W	K006S039W27	Ps
333-10-10350	NOME D-4	64.96978 N	166.53536 W	K006S039W15	Ps
Penny Creek	SOLOMON C-5	64.63796 N	164.36631 W	K010S028W07	DVr
333-10-11700-2071	SOLOMON C-5	64.66008 N	164.38011 W	K009S029W36	DVr
Penny River	NOME C-2	64.53719 N	165.74248 W	K011S035W18	CHs,COs,Ps,DVp
333-10-10950	NOME C-2	64.64513 N	165.63524 W	K010S035W03	CHp,COp,Pp
Piasuk River	TESHEKPUK D-3	70.87885 N	154.62713 W	U018N010W30	BCp
330-00-10908	TESHEKPUK C-4	70.74362 N	154.88114 W	U016N012W13	BCp
Pikmiktalik River	ST MICHAEL B-2	63.26846 N	162.60446 W	K026S021W01	CHs,COp,Kp,Ps,DVp,Wp
333-70-10900	KWIGUK D-2	62.96757 N	162.59716 W	S033N070W08	CHs,COp,Kp,DVp,Wp
Pilgrim River	TELLER A-1	65.15557 N	165.22522 W	K004S032W10	CHp,COp,Kp,Ps,Sp,DVp,Wp
332-00-10250-2110	SOLOMON D-6	64.91620 N	164.95895 W	K007S031W04	CHs,COp,Kp,Ps,Ss,DVp,Wp
Pinguk River	TELLER D-5	65.84274 N	167.15946 W	K005N040W08	CHs,Pp,DVp,Wp
331-00-11000	TELLER C-3	65.56765 N	166.47637 W	K002N038W13	DVpr
Pitmegea River	DE LONG MTS D-5	68.91402 N	164.62652 W	U006S054W24	CHs,Ps,DVp
330-00-11400	DE LONG MTS C-3	68.69101 N	163.60472 W	U009S050W03	CHp,Pp,DVp
Pittalukruak Lake	TESHEKPUK D-4	70.82559 N	155.33699 W	U017N013W17	BCp,LCp,Wp
330-00-10913-0010					
Point Creek	UNALAKLEET C-4	63.68999 N	160.87091 W	K021S011W07	DVr
333-60-10200	UNALAKLEET C-4	63.68541 N	160.85982 W	K021S011W07	DVr
Polar Creek	CANDLE C-5	65.56825 N	161.10381 W	K002N012W14	COp
331-00-10650-2110-3100-4065	CANDLE C-5	65.56895 N	161.11308 W	K002N012W14	COp

WATER BODY NUMBER / NAME	MAP SHEET	LAT.	LONG.	LEGAL	SPECIES
Poplar Creek	CANDLE C-5	65.58649 N	161.12625 W	K002N012W10	COp
331-00-10650-2110-3100-4075	CANDLE C-5	65.58326 N	161.15234 W	K002N012W10	COp
Portage Creek	TELLER C-2	65.69363 N	165.65619 W	K003N034W01	DVpr
332-00-10230-2080-3106	TELLER D-2	65.81243 N	165.55905 W	K005N033W23	DVpr
Portage Creek	SURVEY PASS C-5	67.63431 N	155.31452 W	K026N016E20	DVp
331-00-10290-2891	SURVEY PASS C-5	67.64882 N	155.26496 W	K026N016E16	DVp
Powers Creek	UNALAKLEET D-4	63.93449 N	160.83503 W	K018S011W16	CHp,Pp,DVp
333-60-10040	UNALAKLEET D-4	63.94068 N	160.80776 W	K018S011W10	CHp,Pp,DVp
Price River	IKPIKPUK RIVER D-3	69.86084 N	154.70574 W	U006N011W20	BCsr,HWsr,LCsr,Wsr
330-00-10900-2081	IKPIKPUK RIVER C-2	69.74635 N	153.84800 W	U005N008W34	BCsr,HWsr,LCsr,Wsr
Prospect Creek	NOME C-1	64.62974 N	165.46222 W	K010S034W10	DVr
333-10-11200-2130	NOME C-1	64.63020 N	165.45161 W	K010S034W10	DVr
Ptarmigan Creek	SOLOMON D-4	64.77823 N	163.79789 W	K008S025W19	COr,DVr
333-20-10670-2261-3063	SOLOMON D-4	64.77660 N	163.79182 W	K008S025W20	COr,DVr
Putuligayuk River	BEECHEY POINT B-3	70.30000 N	148.49413 W	U011N014E23	AWr,BCr,DVr,LCr,OMp,Wr
330-00-10415	BEECHEY POINT B-3	70.25998 N	148.68027 W	U011N014E31	BCr,DVr,Wr
Quartz Creek	BENDELEBEN C-1	65.53707 N	162.37730 W	K002N018W34	DVpr
331-00-10740-2025-3003-4007	BENDELEBEN C-1	65.55939 N	162.28387 W	K002N017W19	DVpr
Quartz Creek	BENDELEBEN B-6	65.29750 N	164.59956 W	K002S029W22	COp,Pp
332-00-10250-2285-3035	BENDELEBEN B-6	65.31338 N	164.62299 W	K002S029W16	COp,Pp
Quartz Creek	NORTON BAY D-6	64.91597 N	161.80343 W	K007S016W01	COr,DVpr
333-30-10750-2040	CANDLE A-6	65.01929 N	161.63722 W	K005S015W26	COr,DVpr
Quartz Creek	CANDLE C-6	65.57642 N	161.80541 W	K002N015W16	DVpr
331-00-10700-2051	CANDLE B-5	65.50000 N	161.23198 W	K001N012W07	DVpr
Rabbit Creek	NOATAK B-4	67.44966 N	163.91152 W	K024N024W25	CHp,Sp,DVp
331-00-10120	NOATAK C-3	67.59322 N	163.43316 W	K025N021W04	DVp
Rainbow Creek	NOME D-1	64.89435 N	165.09520 W	K007S032W11	DVr
332-00-10250-2110-3622-4010	NOME D-1	64.90675 N	165.09628 W	K007S032W02	DVr
Rathlatulik River	SOLOMON D-3	64.98845 N	163.09707 W	K006S022W10	CHp,COp,Pp,DVp
333-20-10670-2500	SOLOMON D-2	64.80082 N	162.69263 W	K008S020W15	CHp,Pp
Redstone River	AMBLER RIVER A-4	67.14260 N	157.63383 W	K020N006E07	CHp,DVp,Wp
331-00-10490-2205-3017	AMBLER RIVER A-4	67.24358 N	157.66111 W	K021N005E01	CHp,DVp,Wp
Ribdon River	PHILIP SMITH MTS D-3	68.80789 N	148.79437 W	U007S014E28	DVp
330-00-10360-2511	PHILIP SMITH MTS C-1	68.69578 N	147.49083 W	U009S020E05	DVp
Richter Creek	SOLOMON D-4	64.92460 N	163.78930 W	K006S025W32	Kr
333-20-10670-2281-3181	SOLOMON D-4	64.90232 N	163.84095 W	K007S026W12	Kr
Right Fork Bluestone River	TELLER A-3	65.08750 N	166.22091 W	K005S037W05	Ps,DVr
332-00-10320-2100	TELLER A-3	65.09967 N	166.32647 W	K004S037W31	Ps,DVr

WATER BODY NUMBER / NAME	MAP SHEET	LAT.	LONG.	LEGAL	SPECIES
Riley Channel	SELAWIK D-6	66.78404 N	161.85551 W	K016N015W14	CHp,Kp,Pp,DVs,SFp,Wp
331-00-10400	SELAWIK D-5	66.81294 N	161.07057 W	K016N011W04	CHp,Kp,Pp,DVp,SFp,Wp
Rock Creek	NOME C-1	64.60377 N	165.45798 W	K010S034W22	DVr
333-10-11200-2116	NOME C-1	64.60444 N	165.43781 W	K010S034W22	DVr
Rocky Mountain Creek	NOME D-1	64.76870 N	165.22196 W	K008S032W30	COr,DVr
333-10-11250-2110	NOME D-1	64.77451 N	165.19461 W	K008S032W20	COr,DVr
Sagavanirktok River	BEECHEY POINT B-2	70.29836 N	147.82580 W	U011N017E21	CHp,Ps,BCp,DVr,LCp,Wp
330-00-10360	PHILIP SMITH MTS B-4	68.39572 N	148.95309 W	U012S014E19	DVsr
Saint Michael Canal	ST MICHAEL B-1	63.39751 N	162.43134 W	K024S020W24	CHp,Kp,Pp,SFp,Wp
333-70-10820	ST MICHAEL B-1	63.43536 N	162.11551 W	K024S018W03	CHp,Kp,Pp,SFp,Wp
Sakonowyak River	BEECHEY POINT B-4	70.44663 N	149.02104 W	U013N012E27	BCr,Wr
330-00-10480	BEECHEY POINT B-4	70.31350 N	149.17188 W	U011N012E18	BCr,Wr
Salmon Creek	CANDLE A-6	65.17316 N	161.65028 W	K004S015W01	CHp,COp,Pp,DVp
333-40-10200-2165	CANDLE A-6	65.14850 N	161.77983 W	K004S015W17	CHp,COp,Pp,DVp
Salmon Lake	NOME D-1	64.89619 N	165.04513 W	K007S031W07	COp,Sr,DVp,Wp
332-00-10250-2110-0010					
Salmon River	BAIRD MTS A-1	67.15263 N	159.45680 W	K020N004W12	CHs,DVp
331-00-10490-2143	BAIRD MTS B-2	67.42878 N	159.80109 W	K023N005W04	CHs,DVs
Sampson Creek	NOME C-1	64.72494 N	165.29369 W	K009S033W09	COr,DVr
333-10-11250-2096	NOME C-1	64.71942 N	165.27934 W	K009S033W09	COr,DVr
Sanaguich River	SHISHMAREF A-2	66.11646 N	165.61742 W	K008N033W04	DVp
331-00-10890	TELLER D-2	65.98892 N	165.58790 W	K007N033W22	DVp
Saunders Creek	NOME B-1	64.46740 N	165.10470 W	K012S032W08	DVr
333-10-11350-2021	NOME B-1	64.47407 N	165.10633 W	K012S032W05	DVr
Saviukviayak River	SAGAVANIRKTOK A-2	69.10102 N	147.96870 W	U004S017E14	DVp
330-00-10360-2251-3150	PHILIP SMITH MTS D-2	68.80050 N	147.60487 W	U007S019E28	DVp
Schlitz Creek	BENDELEBEN D-6	65.92521 N	164.89920 W	K006N030W13	DVpr
331-00-10880-2068	BENDELEBEN D-6	65.77002 N	164.64027 W	K004N029W02	DVpr
Seagull Creek	MISHEGUK MTN B-2	68.30949 N	159.91483 W	K034N005W30	DVp
331-00-10290-2463-3051	MISHEGUK MTN B-3	68.45969 N	160.21189 W	U011S036W25	DVp
Seattle Creek	NOME D-3	64.92400 N	166.29269 W	K006S038W36	DVr
333-10-10378-2036	NOME D-3	64.89498 N	166.16658 W	K007S037W09	DVr
Section Creek	PHILIP SMITH MTS C-4	68.67282 N	148.81700 W	U009S014E10	DVr
330-00-10360-2611-3010	PHILIP SMITH MTS C-3	68.59630 N	148.78445 W	U010S014E11	DVr
Selawik River	SELAWIK C-3	66.61410 N	160.29803 W	K014N008W13	SFp,Wp
331-00-10550	SHUNGNAK B-4	66.48359 N	157.70652 W	K013N005E36	SFp,Wp
Selby River	HUGHES D-6	66.76878 N	155.77857 W	K016N014E23	CHp
331-00-10490-2387	HUGHES D-6	66.79918 N	155.77825 W	K016N014E11	CHp

WATER BODY NUMBER / NAME	MAP SHEET	LAT.	LONG.	LEGAL	SPECIES
Serpentine River	SHISHMAREF A-2	66.14820 N	165.53910 W	K009N032W29	CHp,DVp,SFp,Wp
331-00-10880	BENDELEBEN D-6	65.92496 N	164.89857 W	K006N030W13	DVr
Sevisok Slough	NOATAK B-2	67.26858 N	162.75668 W	K022N018W31	CHp,COp,Kp,Pp,Sp,DVp,Wp
331-00-10290-2090	NOATAK B-3	67.38766 N	163.03841 W	K023N020W14	CHp,COp,Kp,Pp,Sp,DVp
Shaktoolik River	NORTON BAY B-5	64.36810 N	161.18326 W	K013S013W14	CHp,COp,Kr,Ps,DVr
333-50-10100	NORTON BAY C-2	64.59669 N	159.63365 W	K010S005W27	Ksr,DVr
Shaviovik River	BEECHEY POINT A-1	70.19719 N	147.33715 W	U010N019E28	Ps,DVp
330-00-10310	SAGAVANIRKTOK D-2	69.76971 N	147.76655 W	U005N017E24	DVp
Sheridan Creek	CANDLE C-5	65.57581 N	161.11448 W	K002N012W14	COp
331-00-10650-2110-3100-4070	CANDLE C-5	65.57767 N	161.10877 W	K002N012W14	COp
Shovel Creek	SOLOMON C-5	64.61513 N	164.39367 W	K010S029W13	COs,DVp
333-10-11700-2061	SOLOMON C-5	64.67617 N	164.43422 W	K009S029W27	DVp
Sidney Creek	NOME C-2	64.61686 N	165.86429 W	K010S036W15	COr,Ps
333-10-10900-2027	NOME C-2	64.61112 N	165.87898 W	K010S036W21	COr,Ps
Sikrelurak River	DEMARCATION POINT D-3	69.93591 N	142.44573 W	U007N039E29	DVr
330-00-10155	DEMARCATION POINT D-3	69.84685 N	142.71530 W	U006N038E29	DVr
Siksik River	DEMARCATION POINT D-3	69.95034 N	142.49559 W	U007N039E19	DVr
330-00-10156	DEMARCATION POINT D-3	69.91402 N	142.64372 W	U007N038E33	DVr
Siksikpalak River	DEMARCATION POINT C-2	69.69667 N	142.03600 W	U004N041E15	DVp
330-00-10130-2035-3027-4020	DEMARCATION POINT C-2	69.64349 N	142.13081 W	U003N041E05	DVp
Silver Creek	NOME C-1	64.74249 N	165.39652 W	K009S034W01	Ps,DVr
333-10-11200-2160-3028	NOME C-1	64.74901 N	165.39967 W	K008S033W32	Ps,DVr
Silverbow Creek	SOLOMON C-4	64.57440 N	163.85985 W	K010S026W34	Pp,DVp
333-10-11820	SOLOMON C-4	64.59561 N	163.84295 W	K010S026W27	Pp,DVp
Sinuk River	NOME C-3	64.59075 N	166.25531 W	K010S038W27	CHp,COp,Kp,Pp,Sp,DVp,Wp
333-10-10700	NOME D-1	64.87688 N	165.41444 W	K007S033W17	CHs,COp,DVp
Skookum Creek	BENDELEBEN C-5	65.65165 N	164.42224 W	K003N028W23	DVpr
332-00-10250-2285-3048-4011-5004	BENDELEBEN C-5	65.65217 N	164.41396 W	K003N028W24	DVpr
Skookum Creek	TELLER C-5	65.63035 N	167.43827 W	K003N042W29	Ps,DVpr
331-00-11030-2010-3511	TELLER C-5	65.53951 N	167.36956 W	K002N042W27	DVpr
Slate Creek	SOLOMON D-3	64.89960 N	163.24970 W	K007S023W12	Kr
333-20-10670-2391	SOLOMON D-3	64.92270 N	163.28815 W	K006S023W35	Kr
Slate Creek	SOLOMON D-4	64.76766 N	163.81073 W	K008S025W30	DVr
333-20-10670-2261-3071	SOLOMON D-4	64.76586 N	163.80706 W	K008S025W30	DVr
Slate Creek	TELLER A-3	65.10082 N	166.27674 W	K004S037W33	DVr
332-00-10320-2100-3024	TELLER A-3	65.10489 N	166.27732 W	K004S037W33	DVr
Smith River	TESHEKPUK D-1	70.92305 N	153.14318 W	U018N005W11	DVp,LCp,Wp
330-00-10880	TESHEKPUK D-1	70.89939 N	153.17383 W	U018N005W22	DVp,LCp,Wp

WATER BODY NUMBER / NAME	MAP SHEET	LAT.	LONG.	LEGAL	SPECIES
Snake River	NOME B-1	64.49750 N	165.41479 W	K011S034W35	CHp,COp,Kp,Ps,Ss,DVp,Wp
333-10-11200	NOME C-1	64.70017 N	165.40733 W	K009S034W23	Pp,DVp
Solomon River	SOLOMON C-5	64.54609 N	164.42018 W	K011S029W11	CHs,COp,Ps,DVp
333-10-11700	SOLOMON C-5	64.73564 N	164.32486 W	K009S028W05	COs,DVp
Sourdock Creek	DE LONG MTS A-2	68.14060 N	163.00606 W	K032N019W27	DVr
331-00-10060-2180-3022	DE LONG MTS A-2	68.13386 N	162.99123 W	K032N019W34	DVr
South Fork Buckland River	CANDLE C-3	65.74446 N	160.04918 W	K004N007W14	DVp
331-00-10650-2250	CANDLE B-2	65.33862 N	159.57551 W	K002S004W06	DVpr
South Fork Serpentine River	SHISHMAREF A-1	66.11720 N	165.26582 W	K008N031W06	DVp
331-00-10880-2020	TELLER D-1	65.77519 N	165.25088 W	K004N032W02	DVp
South River	UNALAKLEET D-4	63.87217 N	160.67078 W	K019S010W05	CHp,COp,Pp,DVp,Wp
333-60-10100-2036	UNALAKLEET C-4	63.54052 N	160.77283 W	K022S011W34	COr
Split Creek	CANDLE C-5	65.55274 N	161.08219 W	K002N012W24	COp
331-00-10650-2110-3100-4055	CANDLE C-5	65.55096 N	161.10626 W	K002N012W26	COp
Spruce Creek	NOME D-4	64.96905 N	166.54273 W	K006S039W15	Ps
333-10-10350-2009	NOME D-4	64.98103 N	166.55225 W	K006S039W10	Ps
Spruce Creek	UNALAKLEET C-4	63.66779 N	160.89325 W	K021S012W13	Pp,DVr
333-60-10210	UNALAKLEET C-4	63.65797 N	160.88002 W	K021S011W19	Pp,DVr
Square Creek	DE LONG MTS A-2	68.15537 N	163.09115 W	K032N019W19	DVr
331-00-10060-2201	DE LONG MTS A-2	68.16138 N	163.13789 W	K032N020W24	DVr
Squirrel River	SELAWIK D-3	66.97426 N	160.41296 W	K018N008W09	CHp,Kp,Pp,DVp,SFp,Wp
331-00-10490-2115	BAIRD MTS B-6	67.35160 N	161.75948 W	K023N014W34	CHp,DVp
Staines River	FLAXMAN ISLAND A-4	70.13412 N	146.00384 W	U009N024E15	Pp,DVp,Wp
330-00-10230	MT MICHELSON D-4	69.94088 N	146.32148 W	U007N023E23	Pp,DVp,Wp
Star Creek	TELLER D-1	65.77519 N	165.25088 W	K004N032W02	DVpr
331-00-10880-2020-3502	TELLER C-1	65.69159 N	165.25628 W	K003N032W02	DVpr
Star Creek	BENDELEBEN A-3	65.02806 N	163.38001 W	K005S023W29	Kr
333-20-10670-2511-3035-4020	BENDELEBEN A-3	65.03629 N	163.44748 W	K005S024W24	Kr
Star Creek	SOLOMON D-6	64.91913 N	164.94670 W	K006S031W33	DVr
332-00-10250-2110-3564	SOLOMON D-6	64.92991 N	164.96657 W	K006S031W33	DVr
Steamboat Slough	SOLOMON D-3	64.76261 N	163.45944 W	K008S024W26	Kr
333-20-10670-2240	SOLOMON D-3	64.78672 N	163.35453 W	K008S023W21	Kr
Steep Creek	NOME C-1	64.74636 N	165.39843 W	K008S033W32	DVr
333-10-11200-2160-3028-4010	NOME C-1	64.74860 N	165.39409 W	K008S033W32	DVr
Stella Creek	NOME C-2	64.66076 N	165.83605 W	K009S036W34	DVr
333-10-10900-2040	NOME C-2	64.64811 N	165.82676 W	K010S036W02	DVr
Stewart River	NOME D-2	64.79164 N	165.71508 W	K008S035W14	CHs,COp,DVp
333-10-10700-2070	NOME D-1	64.80312 N	165.44651 W	K008S033W07	CHs,COp,DVp

WATER BODY NUMBER / NAME	MAP SHEET	LAT.	LONG.	LEGAL	SPECIES
Stove Creek	UNALAKLEET D-3	63.94506 N	160.09233 W	K018S007W08	Kr
333-60-10100-2280	UNALAKLEET D-3	63.90584 N	160.04340 W	K018S007W28	Kr
Sulphur Creek	NOME D-1	64.80868 N	165.22236 W	K008S032W07	COr,DVr
333-10-11250-2126	NOME D-1	64.81371 N	165.21252 W	K008S032W08	COr,DVr
Sulupoaktak Channel	POINT HOPE B-3	68.39829 N	166.42368 W	U012S062W16	Ps,DVp
330-00-11600	POINT HOPE B-3	68.37900 N	166.20932 W	U012S061W28	Ps,DVp
Sunset Creek	NOME C-2	64.53865 N	165.55287 W	K011S034W18	COp
333-10-11200-2025	NOME C-2	64.56534 N	165.56544 W	K011S034W06	COp
Sunset Creek	TELLER B-3	65.30636 N	166.28230 W	K002S037W21	Ps
332-00-10200	TELLER B-3	65.33729 N	166.23880 W	K002S037W03	Ps
Surprise Creek	SOLOMON C-4	64.56224 N	163.94738 W	K011S026W06	Pp,DVp
333-10-11800	SOLOMON C-4	64.58289 N	163.93738 W	K010S026W31	Pp,DVp
Sweetcake Creek	SOLOMON D-4	64.92789 N	163.73175 W	K006S025W33	Kr
333-20-10670-2281-3160-4011	SOLOMON D-4	64.95038 N	163.75282 W	K006S025W21	Kr
Tagoomenik Creek	NORTON BAY B-5	64.35875 N	161.19782 W	K013S013W14	CHp,COp,Kp,Pp,DVp
333-50-10150	NORTON BAY B-4	64.25804 N	160.82469 W	K014S011W22	CHp,COp,Pp,DVp
Tamayariak River	FLAXMAN ISLAND A-3	70.05430 N	145.57362 W	U008N026E14	DVr
330-00-10210-2015	MT MICHELSON D-3	69.78133 N	145.64299 W	U005N026E16	DVr
Tapisaghak River	ST LAWRENCE B-0	63.31787 N	168.85094 W	K025S053W18	Pp,DVp
333-99-10257	ST LAWRENCE B-0	63.31195 N	168.85870 W	K025S053W19	Pp,DVp
Tasaychek Lagoon	NOATAK B-4	67.27238 N	163.76507 W	K022N023W27	Pp
331-00-10150-0010					
Telephone Creek	BENDELEBEN A-2	65.07084 N	162.97378 W	K005S021W08	CHs,Ks,Ps
333-20-10670-2530	BENDELEBEN A-2	65.11846 N	162.82736 W	K004S020W29	CHs
Tenmile River	NORTON BAY A-2	64.09161 N	159.63067 W	K016S005W22	CHp,COp,Kr
333-60-10100-2480	UNALAKLEET D-2	63.96247 N	159.53216 W	K018S004W06	COr
Teshekpuk Lake	TESHEKPUK C-2	70.65489 N	153.81439 W	U015N008W13	AWp,BCp,HWp,LCp,Wp
330-00-10900-2055-0010					
Throat River	SELAWIK C-2	66.55866 N	159.97011 W	K013N006W04	SFp,Wp
331-00-10550-2060	SELAWIK C-3	66.50715 N	160.08165 W	K013N007W24	SFp,Wp
Timber Creek	BAIRD MTS A-4	67.11829 N	160.75045 W	K020N010W24	DVp
331-00-10490-2115-3034	BAIRD MTS A-4	67.21937 N	160.80534 W	K021N010W14	DVp
Tisuk River	NOME D-3	64.89410 N	166.42578 W	K007S038W08	DVr
333-10-10378	NOME D-3	64.98470 N	166.18185 W	K006S037W09	DVr
Titaluk River	IKPIKPUK RIVER D-3	69.95340 N	154.73052 W	U007N011W19	BCp,HWp,LCp,Wsr
330-00-10900-2076	IKPIKPUK RIVER B-5	69.49488 N	155.94712 W	U002N017W25	BCp,HWp,LCp,Wsr
Topagoruk River	TESHEKPUK D-5	70.75626 N	155.92993 W	U016N016W11	BCsr,HWsr,Wsr
330-00-10918	TESHEKPUK A-5	70.16476 N	155.95998 W	U009N016W04	BCsr,HWsr,Wsr

WATER BODY NUMBER / NAME	MAP SHEET	LAT.	LONG.	LEGAL	SPECIES
Trail Creek	MISHEGUK MTN A-5	68.15132 N	161.47050 W	K032N012W20	DVp
331-00-10290-2335-3030	MISHEGUK MTN B-3	68.47802 N	160.55244 W	U011S037W22	DVp
Trap Creek	SOLOMON C-5	64.70083 N	164.07386 W	K009S027W21	DVr
333-10-11700-2096-3038	SOLOMON C-5	64.70141 N	164.06703 W	K009S027W15	DVr
Trout Creek	SHISHMAREF A-4	66.01491 N	166.78509 W	K007N039W12	DVpr,Wp
331-00-10940	TELLER D-3	65.95538 N	166.34078 W	K006N036W06	DVpr
Tubutulik River	NORTON BAY C-6	64.73132 N	161.91031 W	K009S016W05	CHs,COs,Ks,Ps,DVp,Wp
333-30-10650	BENDELEBEN A-1	65.24357 N	162.47314 W	K003S019W12	DVp
Tuklomarak Lake	SELAWIK B-3	66.44798 N	160.08051 W	K012N007W11	SFp,Wp
331-00-10560-0010					
Tulugak Creek	CHANDLER LAKE B-3	68.29609 N	151.48683 W	U013S003E20	DVp
330-00-10700-2255-3450	CHANDLER LAKE B-3	68.28977 N	151.47147 W	U013S003E29	DVp
Tulugak Lake	CHANDLER LAKE B-3	68.28401 N	151.47531 W	U013S003E29	DVp
330-00-10700-2255-3450-4010-0010					
Tumit Creek	MISHEGUK MTN A-2	68.22447 N	159.93135 W	K033N006W25	DVp
331-00-10290-2463-3021	MISHEGUK MTN B-3	68.35970 N	160.43384 W	K034N008W11	DVp
Tutak Creek	NOATAK D-4	67.87736 N	163.67400 W	K029N022W27	DVsr
331-00-10060-2100	NOATAK D-3	67.84295 N	163.16626 W	K028N020W10	DVr
Tuttle Creek	TELLER D-4	65.88923 N	166.62238 W	K006N038W26	DVpr
331-00-10960-2005	TELLER D-3	65.95418 N	166.26854 W	K006N036W04	DVpr
Tutuksuk River	BAIRD MTS A-1	67.18479 N	159.33511 W	K021N003W28	CHs,DVp
331-00-10490-2155	BAIRD MTS B-2	67.43409 N	159.60339 W	K024N004W32	CHs,DVp
Twin Mountain Creek	NOME C-2	64.65042 N	165.51300 W	K010S034W05	DVr
333-10-11200-2133-3024	NOME C-2	64.65350 N	165.50904 W	K010S034W05	DVr
Uakulak Lagoon	NOATAK A-3	67.07043 N	163.25949 W	K019N021W03	Wp
331-00-10230-0010					
Ublutuoch River	HARRISON BAY B-3	70.32021 N	151.35342 W	U011N003E10	CHp,Kp,Pp,BCp,,DVp,HWp,Wp
330-00-10840-2017	HARRISON BAY A-3	70.16275 N	151.58460 W	U009N002E03	BCp,Wp
Ugnuravik River	BEECHEY POINT B-5	70.48839 N	149.77455 W	U013N009E10	BCpr,LCpr,Wr
330-00-10620	BEECHEY POINT B-5	70.29168 N	149.68778 W	U011N010E19	LCp
Uivaksak Creek	HOWARD PASS B-5	68.30870 N	158.97189 W	K034N001W31	DVp,Wp
331-00-10290-2500-3080	HOWARD PASS B-5	68.33528 N	158.79033 W	K034N001W24	DVp,Wp
Ulukluk Creek	CANDLE D-3	65.75107 N	160.07380 W	K004N007W14	DVpr
331-00-10650-2120	CANDLE C-3	65.54521 N	160.20234 W	K002N007W30	DVpr
Unalakleet River	UNALAKLEET D-4	63.86946 N	160.78651 W	K019S011W03	CHp,COp,Kp,Pp,Sp,DVp,Wp
333-60-10100	NORTON BAY A-1	64.13212 N	159.46949 W	K016S004W04	COp
Ungalik River	NORTON BAY C-4	64.55434 N	160.90471 W	K011S011W08	CHp,COp,Kr,Ps,DVr
333-40-10700	CANDLE A-1	65.13419 N	159.24744 W	K004S003W15	DVr

WATER BODY NUMBER / NAME	MAP SHEET	LAT.	LONG.	LEGAL	SPECIES
Upkuarok Creek	TELLER D-4	65.90258 N	166.94154 W	K006N039W20	DVpr
331-00-10985	TELLER C-4	65.66996 N	166.81490 W	K003N039W08	DVpr
Utukok River	WAINWRIGHT A-6 & A-7	70.04496 N	162.31121 W	U008N042W14	CHp,Ps,DVp
330-00-11100	UTUKOK RIVER B-2	69.30970 N	159.77484 W	U001S033W36	CHp,Pp,DVp
Uvgoon Creek	NOATAK C-1	67.73509 N	162.48785 W	K027N017W15	DVs
331-00-10290-2110-3591	NOATAK D-1	67.83696 N	162.30062 W	K028N016W09	DVs
Vinegar Creek	SOLOMON C-5	64.69208 N	164.27649 W	K009S028W21	DVr
333-10-11700-2096-3001	SOLOMON C-5	64.69952 N	164.27388 W	K009S028W21	DVr
Vulcan Creek	SOLOMON D-1	64.92263 N	162.14771 W	K006S017W32	Kr
333-30-10650-2331	SOLOMON D-1	64.94925 N	162.18811 W	K006S017W19	Kr
Wagon Wheel Creek	BENDELEBEN A-3	65.16057 N	163.11174 W	K004S022W11	Kr
333-20-10670-2556	BENDELEBEN A-3	65.17746 N	163.05500 W	K003S021W31	Kr
Washington Creek	NOME C-2	64.71437 N	165.93409 W	K009S036W17	COr,DVp
333-10-10700-2050	NOME C-2	64.71638 N	165.81506 W	K009S036W11	COr,DVp
Washington Creek	BENDELEBEN C-6	65.68308 N	164.79577 W	K003N029W06	DVpr
332-00-10250-2285-3335	TELLER C-1	65.69776 N	165.11626 W	K004N031W33	DVpr
Wesley Creek	SHUNGNAK D-3	66.89453 N	157.07150 W	K017N008E11	DVp
331-00-10490-2299	SHUNGNAK D-3	66.92945 N	157.05579 W	K018N008E26	DVp
Wesley Creek	NOME D-3	64.90935 N	166.27220 W	K007S038W01	DVr
333-10-10378-2036-3011	NOME D-3	64.91102 N	166.19080 W	K007S037W04	DVr
West Canning River	FLAXMAN ISLAND A-4	70.14424 N	145.91871 W	U009N024E12	Pp,DVp,Wp
330-00-10220	FLAXMAN ISLAND A-4	70.00362 N	146.21281 W	U008N024E32	Pp,DVp,Wp
West Channel Sagavanirktok River	BEECHEY POINT B-2	70.32196 N	148.10769 W	U011N016E09	CHp,Pp,BCp,DVr,LCp,Wp
330-00-10361	SAGAVANIRKTOK D-3	69.95147 N	148.67987 W	U007N014E20	CHp,Pp,DVr,Wp
West Fork Buckland River	CANDLE D-4	65.81978 N	160.65901 W	K005N009W19	CHp,COp,Pp,DVpr,Wp
331-00-10650-2110	CANDLE B-4	65.45653 N	160.64152 W	K001N010W25	DVpr
West Fork Grand Central River	NOME D-1	64.96771 N	165.23644 W	K006S032W18	DVp
332-00-10250-2110-3622-4100	NOME D-1	64.97313 N	165.26877 W	K006S033W13	DVp
West Fork Ugnuravik River	BEECHEY POINT B-5	70.42554 N	149.65773 W	U012N010E05	BCp,LCp
330-00-10620-2018	BEECHEY POINT B-5	70.35965 N	149.75163 W	U012N009E25	LCp
Willis Creek	NOME D-3	64.83545 N	166.16075 W	K007S037W34	DVr
333-10-10400-2017	NOME D-3	64.85302 N	166.10995 W	K007S037W26	DVr
Willow Creek	NORTON BAY C-4	64.58291 N	160.69471 W	K010S010W33	Kr,DVr
333-40-10700-2180	NORTON BAY C-4	64.58815 N	160.64903 W	K010S010W27	Kr
Windy Creek	NOME D-1	64.87847 N	165.44862 W	K007S033W18	CHs,COp,DVp
333-10-10700-2115	NOME D-1	64.88644 N	165.44829 W	K007S033W18	CHs,COp,DVp
Windy Creek	TELLER A-3	65.09967 N	166.32647 W	K004S037W31	DVr
332-00-10320-2100-3031	TELLER A-3	65.09674 N	166.32911 W	K004S037W31	DVr

WATER BODY NUMBER / NAME	MAP SHEET	LAT.	LONG.	LEGAL	SPECIES
Wolf Creek	IKPIKPUK RIVER C-2	69.74635 N	153.84800 W	U005N008W34	BCsr,HWsr,LCsr,Wsr
330-00-10900-2081-3042	IKPIKPUK RIVER C-2	69.71604 N	153.84839 W	U004N008W10	BCsr,HWsr,LCsr,Wsr
Wonder Gulch	BENDELEBEN B-6	65.30952 N	164.73457 W	K002S030W13	COr
332-00-10250-2285-3035-4041-5008	BENDELEBEN B-6	65.31085 N	164.73640 W	K002S030W13	COr
Wrench Creek	DE LONG MTS A-1	68.08393 N	162.32019 W	K031N016W16	DVp
331-00-10290-2311-3075	DE LONG MTS B-2	68.30797 N	162.69520 W	K034N017W31	DVp
Wulik River	NOATAK C-5	67.72438 N	164.50281 W	K027N026W22	CHp,COp,Kp,Pp,Sp,DVs,Wp
331-00-10060	DE LONG MTS B-2	68.26934 N	162.95549 W	K033N019W12	Ks,Sp,DVsr,Wp
Yankee River	TELLER C-5	65.71957 N	167.35921 W	K004N042W26	DVpr
331-00-11030-2005	TELLER C-5	65.62970 N	167.15524 W	K003N041W27	DVpr
York Creek	TELLER D-5	65.75915 N	167.03218 W	K004N040W08	DVpr
331-00-11000-2010	TELLER C-5	65.59833 N	167.06384 W	K002N040W06	DVpr
Yuonglik River	SOLOMON C-3	64.64780 N	163.12927 W	K010S022W05	DVp,Wp
333-20-10550	SOLOMON C-3	64.69263 N	163.18227 W	K009S023W24	DVp,Wp