MEMORANDUM State of Alaska

TO: Carl M. Yanagawa
Regional Supervisor, Region II

Thru: Marianne G. See M.G. See
Supervisor
Technical Support Unit
Habitat Division - Anchorage

From: Durand R. Cook DRC
Habitat Biologist
Habitat Division - Anchorage
Department of Fish and Game

DATE: October 1, 1984

FILE NO: 1.00.03

TELEPHONE NO: 267-2295

SUBJECT: List of Contributors to the 1982 Anadromous Waters Atlas

Attached are lists of names of persons who contributed information to the compilation of the 1982 Atlas to the Catalog of Waters Important for Spawning Rearing or Migration of Anadromous Fishes. Also attached are samples of each individual's signature/initials. The lists are organized by each of the six resource management regions used to identify the separate volumes of the atlas.

The sample signatures/initials are photo copies from the original mylar sheets used to produce the atlas. While preparing the attached list, I found signatures/initials of persons who have provided updated information to subsequent editions of the atlas. Since these persons where not involved with the original 1982 atlas compilation and because the additions were made after I left the project coordinator position, their names are not included on the attached lists.

cc: S. Seaberg

ALASKA DEPT. OF
FISH & GAME

OCT - 2 1984

HABITAT
REGIONAL OFFICE

List of Contributors to the 1982 Edition of the
Atlas of Waters Important For
Spawning, Rearing and Migration of Anadromous Fish

REGION I

Name	Agency	Quad Where a Sample of Persons's Signature/Initials Can be Found
George Curtis	ADF&G	Crag D-1
Jim Dangel	ADF&G	Sitka A-5
Robert DeJong	ADF&G	Port Alexander C-2
Phil Doherty	ADF&G	Prince Rupert D-2
John Edgington	ADF&G	Juneau B-2
Kim Francisco	ADF&G	Prince Rupert D-2
Dave Hardy	ADF&G	Juneau A-3
Bill Hughes	USF&WS - Sitka	Sitka A-5
Ed Jones	ADF&G	Bradfield Canal C-6
Don Kelly	ADF&G	Prince Rupert D-2
Tom Kron	ADF&G	Sitka B-2
Matt Longenbaugh	USFS - Sitka	Sitka A-5
Brian Lynch	ADF&G	Bradfield Canal C-6
Dick Marriott	ADF&G	Juneau A-3
Bob Miller	USFS - Wrangell	Craig D-1
Mike Pease	USFS - Ketchikan	Prince Rupert D-4
Rick Reed	ADF&G	Juneau B-2
Brice Rickel	USFS - Ketchikan	Ketchikan C-6
Steve Riefenstuhl	NSRAA - Sitka	Port Alexander B-2
Sandy Schonberg	ADF&G	Craig D-1
Phil Scordelis	USFS - Petersburg	Bradfield Canal B-6
Randy Timothy	ADF&G	Craig D-1

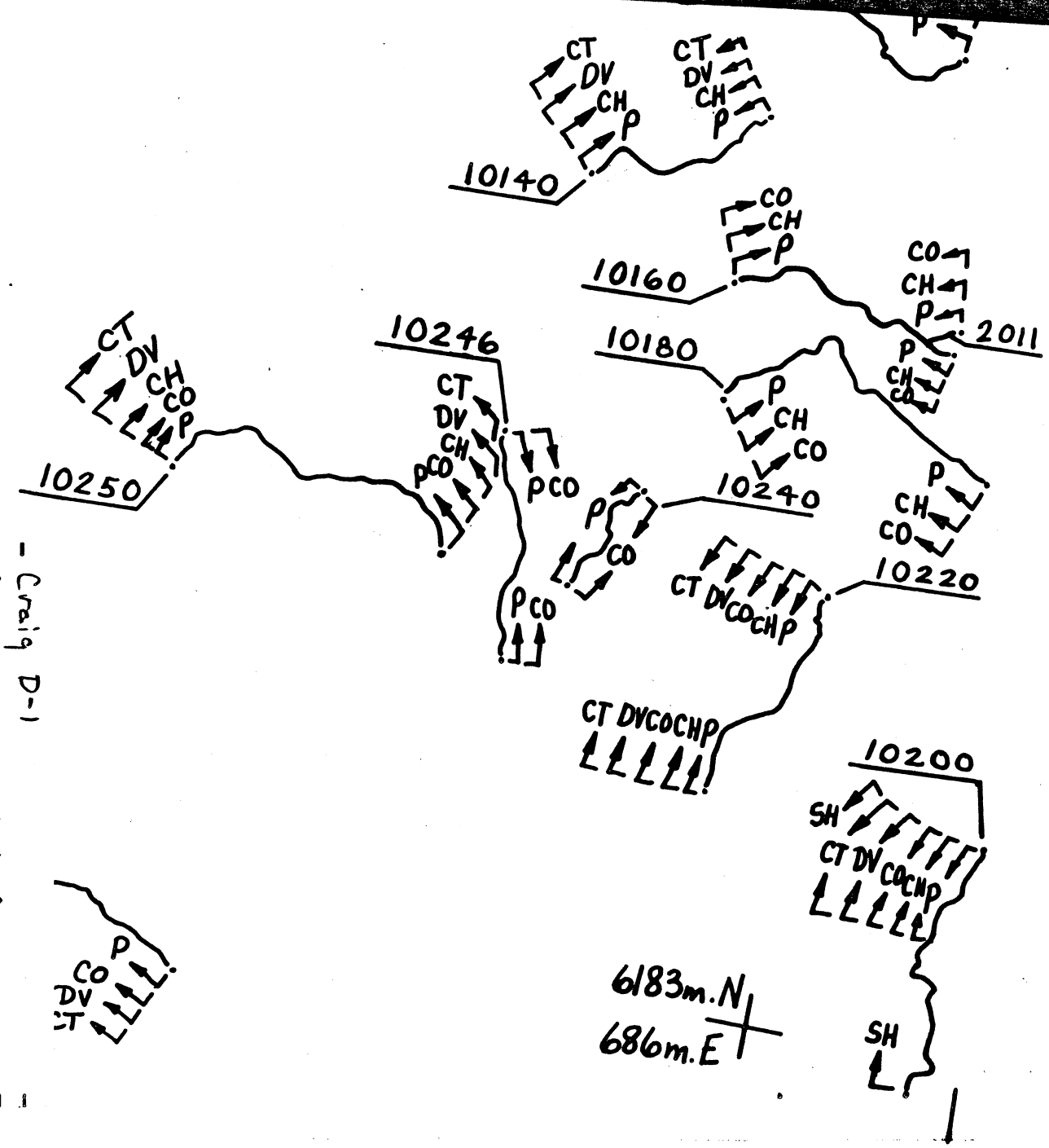
10140
CT DV CH P
CT DV CH P
10160
CO CH P
CO CH P
2011
P CH CO
10180
P CH CO
10240
P CH CO
10220
CT DV CO CH P
CT DV CO CH P
10200
SH
CT DV CO CH P
SH
10246
CT DV CH PCO
PCO
PCO
P CO
10250
CT DV CH CO P
P CO DV CT
6183m.N
686m.E
- Craig D-1
- George Curtis ADF+G

GL

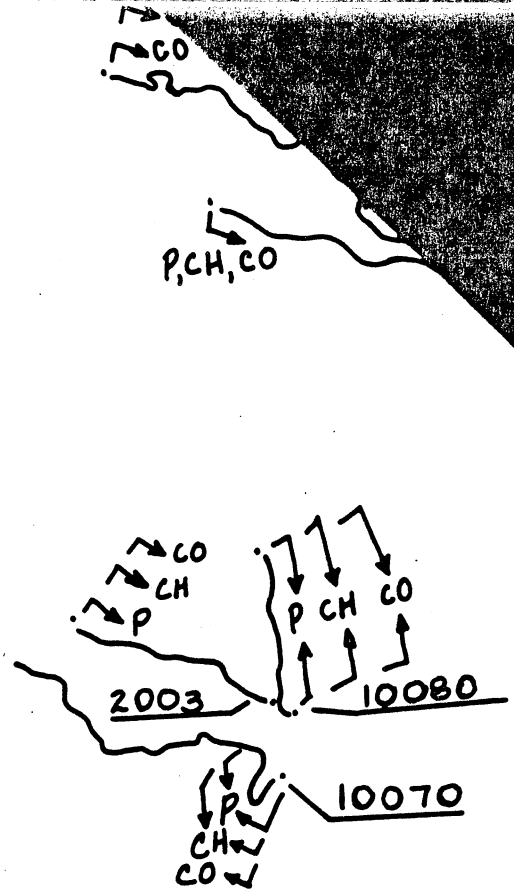

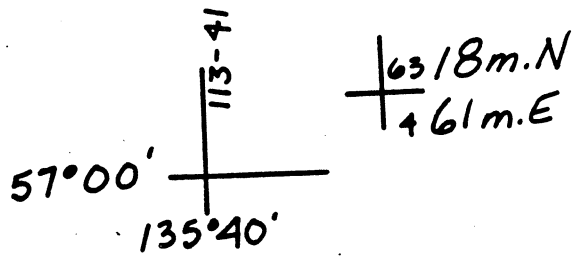

6/81

JRD

MAP NO.
A-5
OF

COMP. DRC
DRAWN CB
REVISED DRC
APPROVED ERL
DATE 4/82
FILE NO.

SCALE
1" = 1 MILE
1 : 63,360

Sitka A-5
Jim Dangel ADF+G

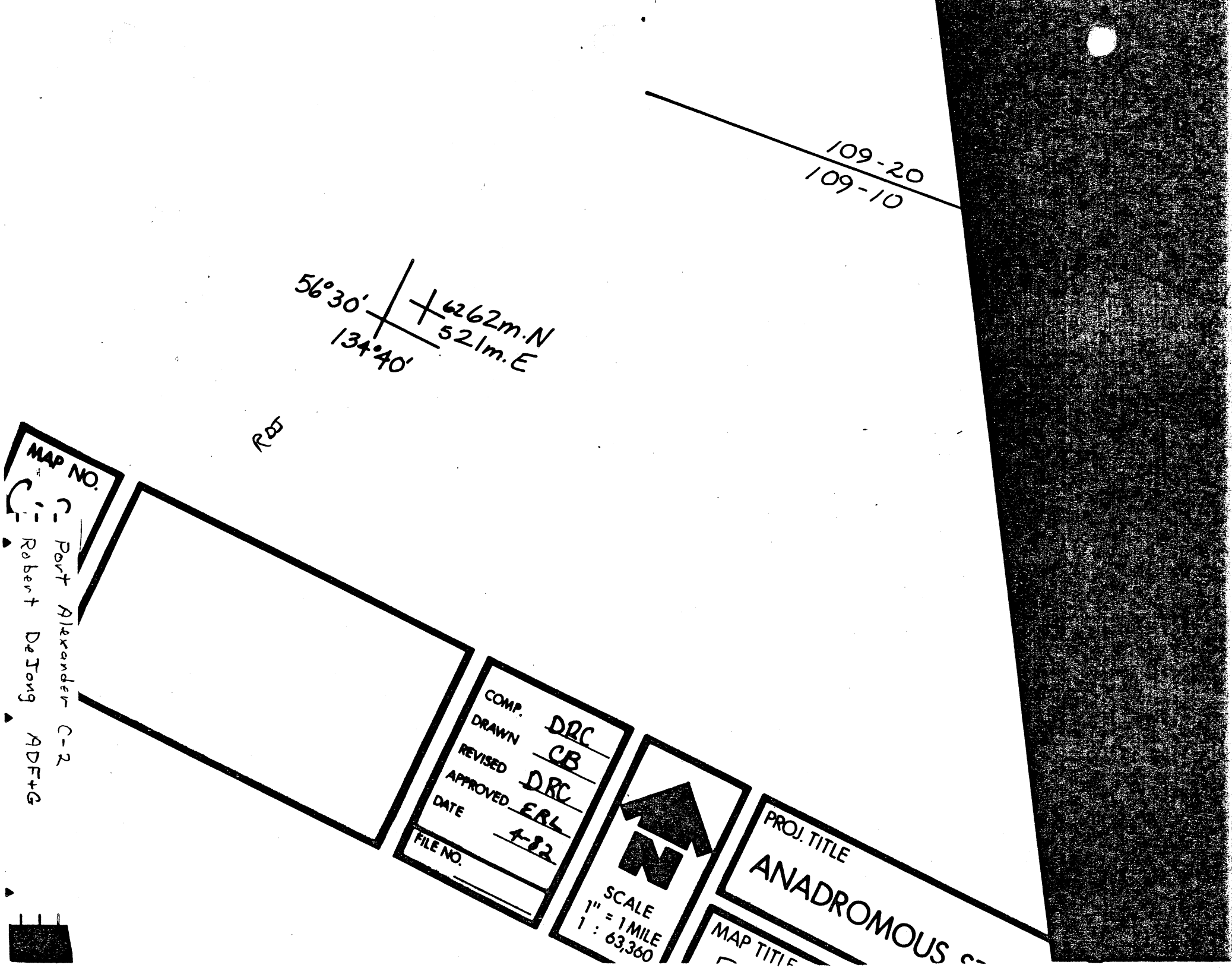
109-20
109-10
56°30'
134°40'
6262m.N
521m.E
RDJ
MAP NO.
C-2
Port Alexander C-2
Robert DeJong ADF+G
COMP. DRC
DRAWN CB
REVISED DRC
APPROVED ERL
DATE 4-82
FILE NO.
N
SCALE
1" = 1 MILE
1 : 63,360
PROJ. TITLE
ANADROMOUS
MAP TITLE

PSD 6/9/81

54° 45'

130° 20'

- Prince Rupert D-2
- Phil Doherty ADF+G

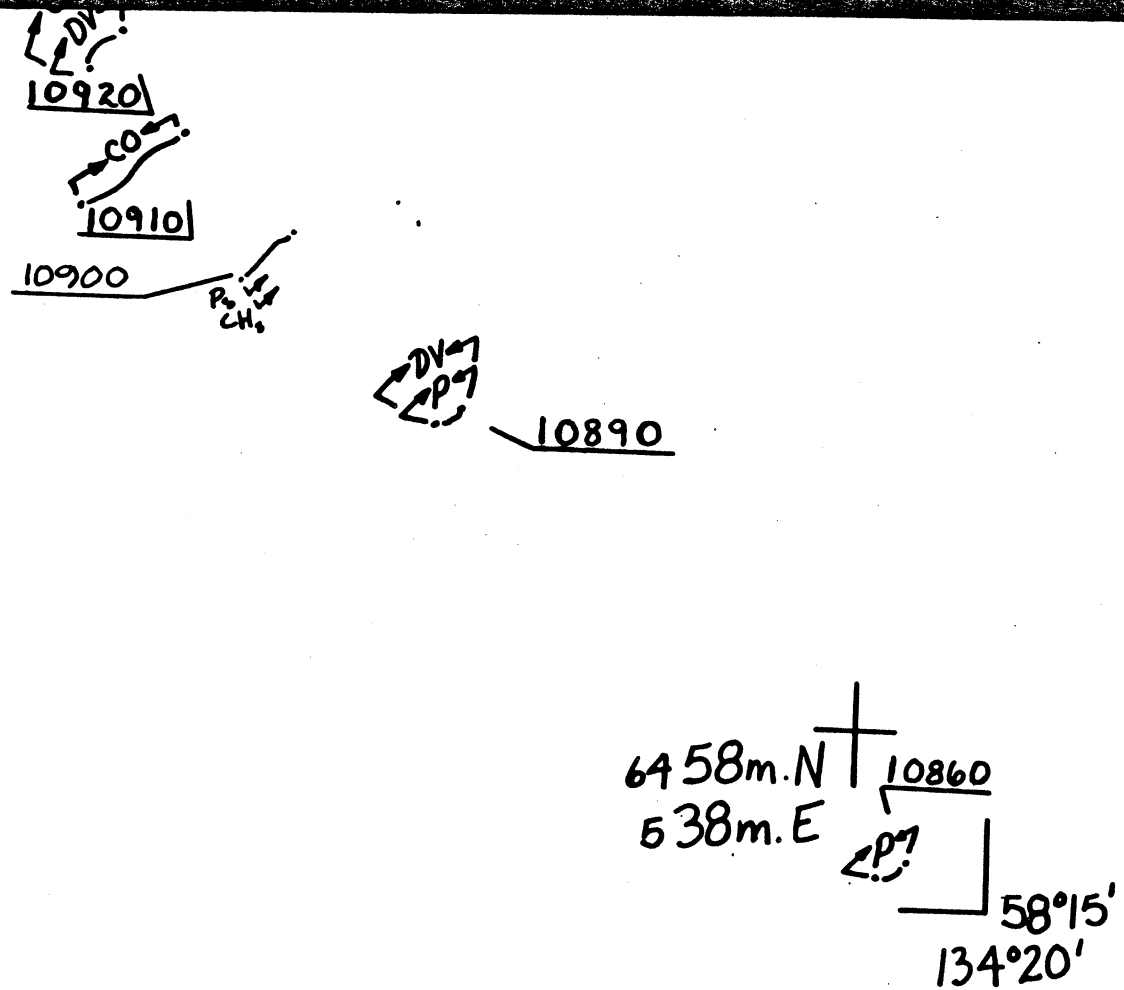

- Juneau B-2
- John Edgington ADF+G

K Francisco
6/10/81

54° 45'
130° 20'

Prince Rupert D-2
Kim Francisco ADF+G

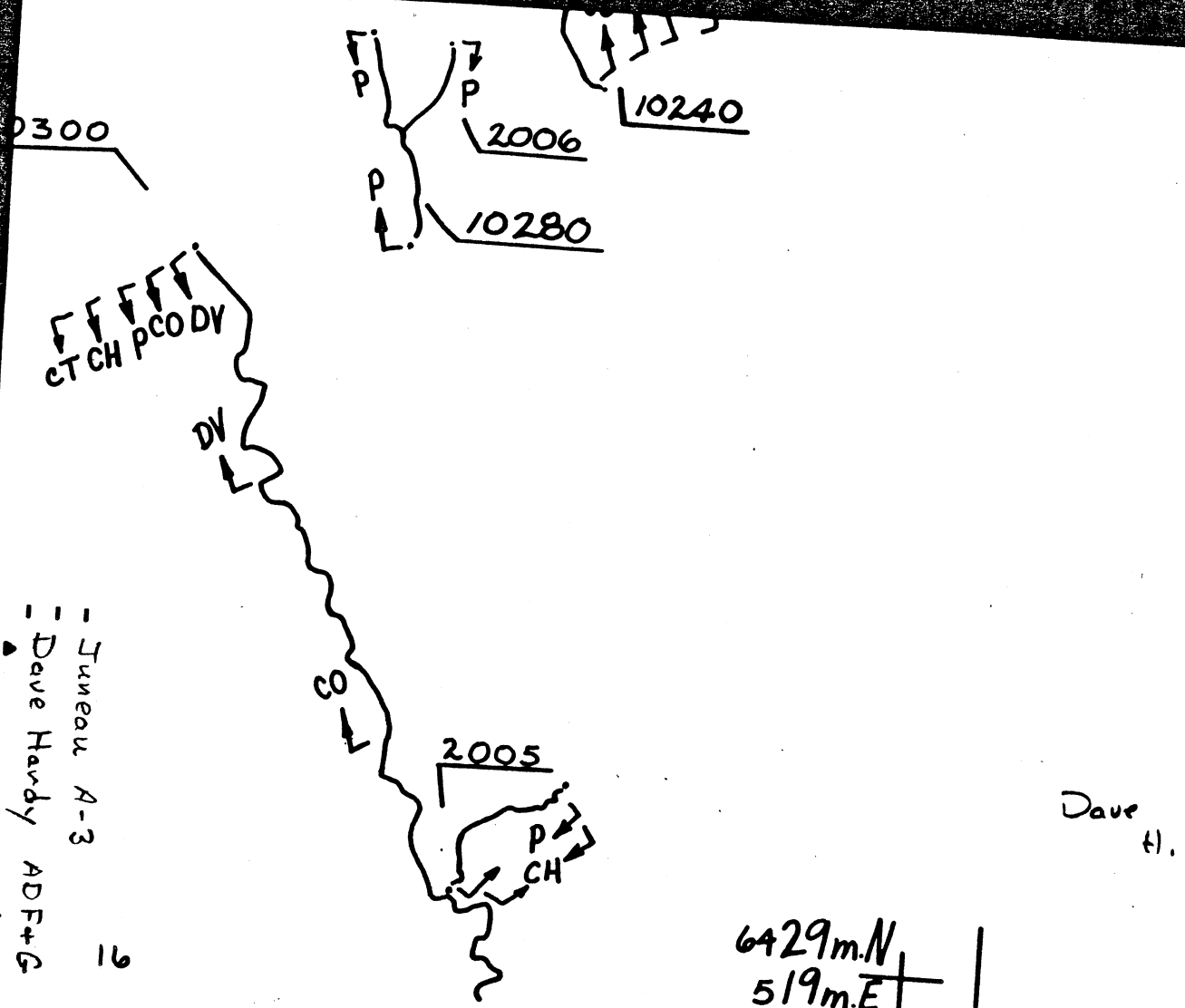

- Juneau A-3
- Dave Hardy ADF+G

16

Dave H.

6429m.N
519m.E
58°00'
134°40'

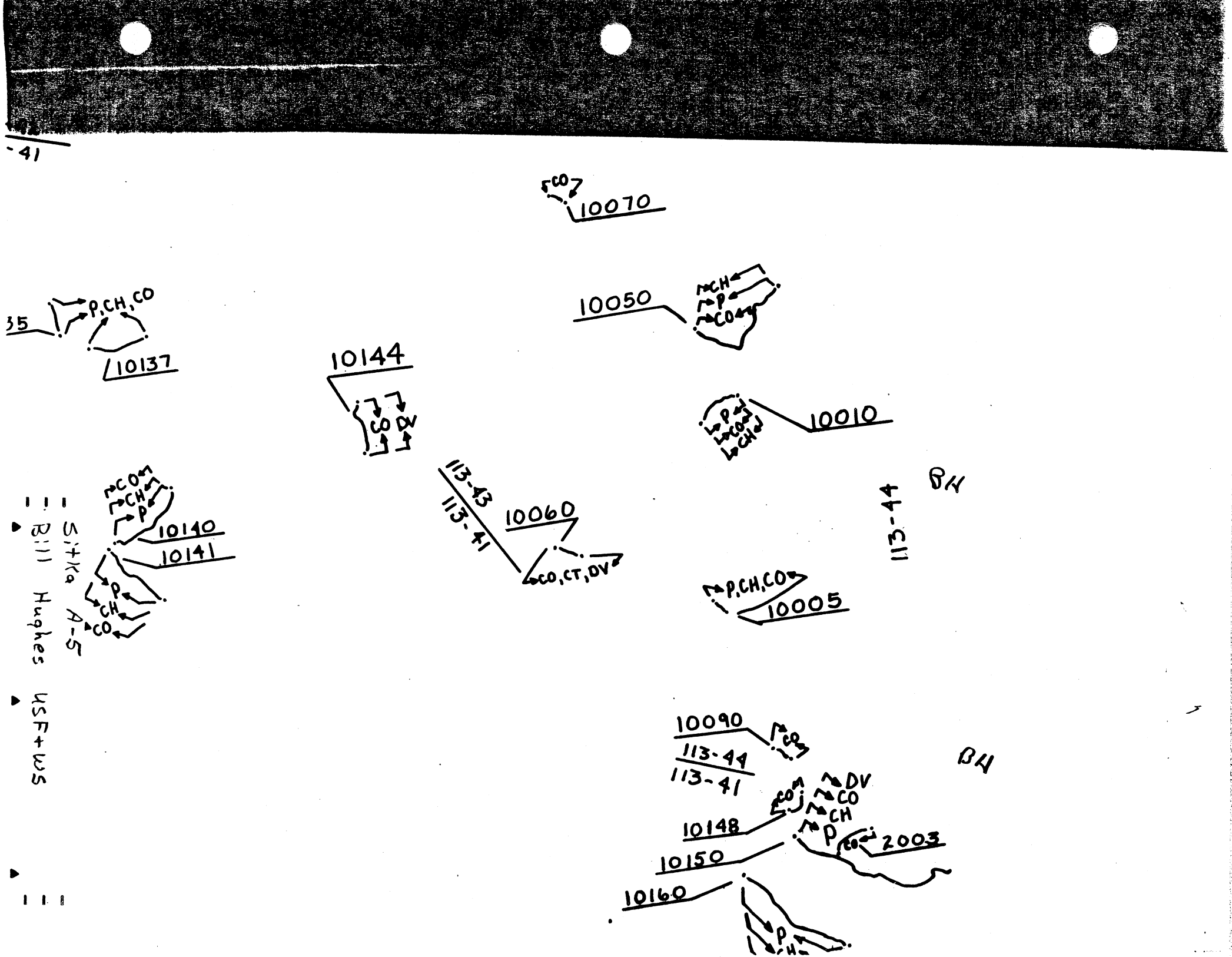
-41
CO
10070
35
P,CH,CO
10137
10050
CH
P
CO
10144
CO
DV
P
CO
CH
10010
113-43
113-41
10060
CO,CT,DV
BH
113-44
CO
CH
P
10140
10141
P
CH
CO
P,CH,CO
10005
10090
CO
113-44
113-41
BH
DV
CO
CH
P
CO
2003
10148
10150
10160
P
H
Sitka A-5
Bill Hughes USF+WS



50-2068-3020
6267mN
335mE
36°30'
131°40'
BY
Bradfield Canal C-6
Ed Jones ADF+G

10/81

DK

54° 45'

130° 20'

- Prince Rupert D-2
- Don Kelly ADF+G

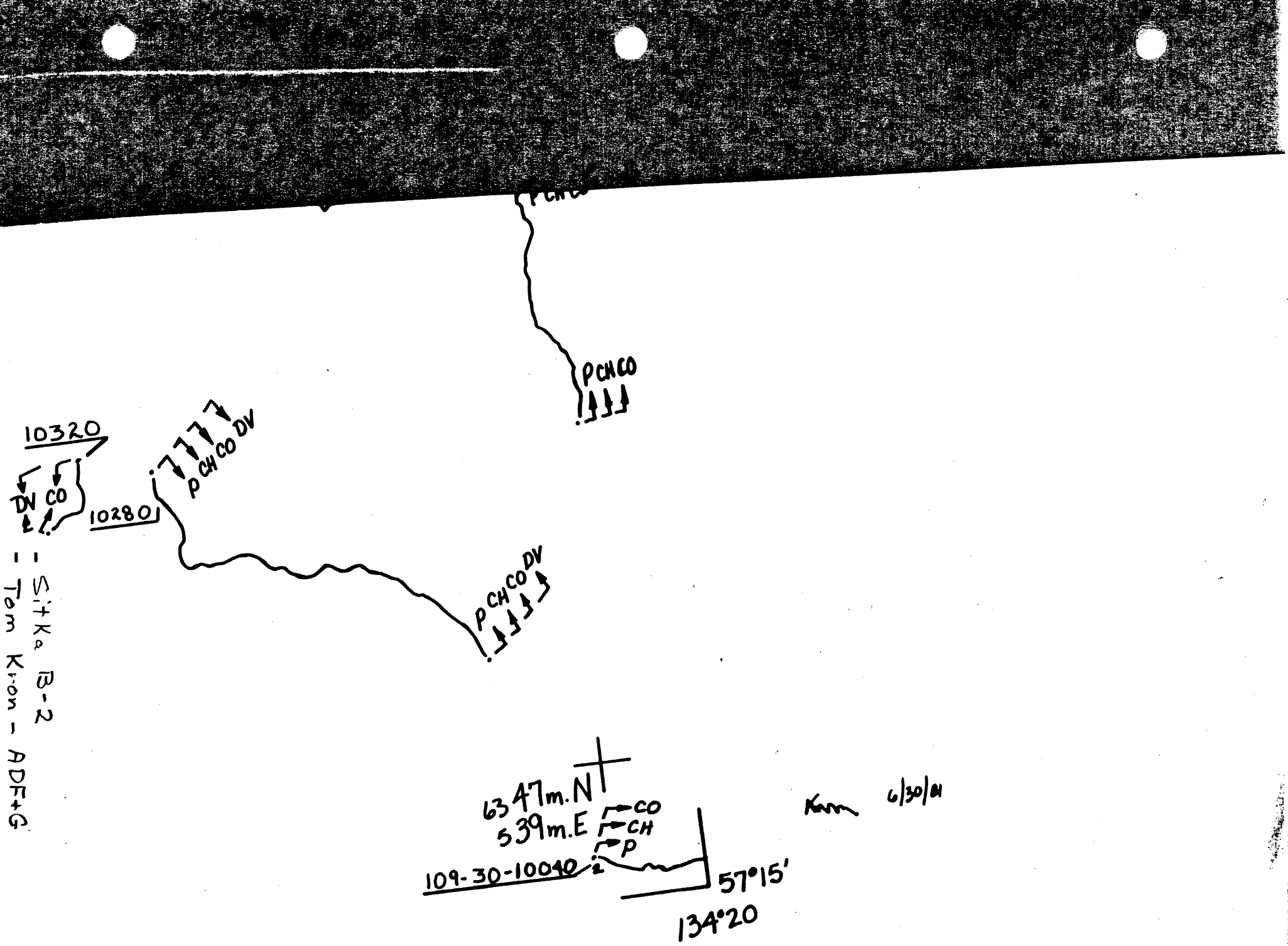

Sitka B-2
Tom Kron - ADF+G

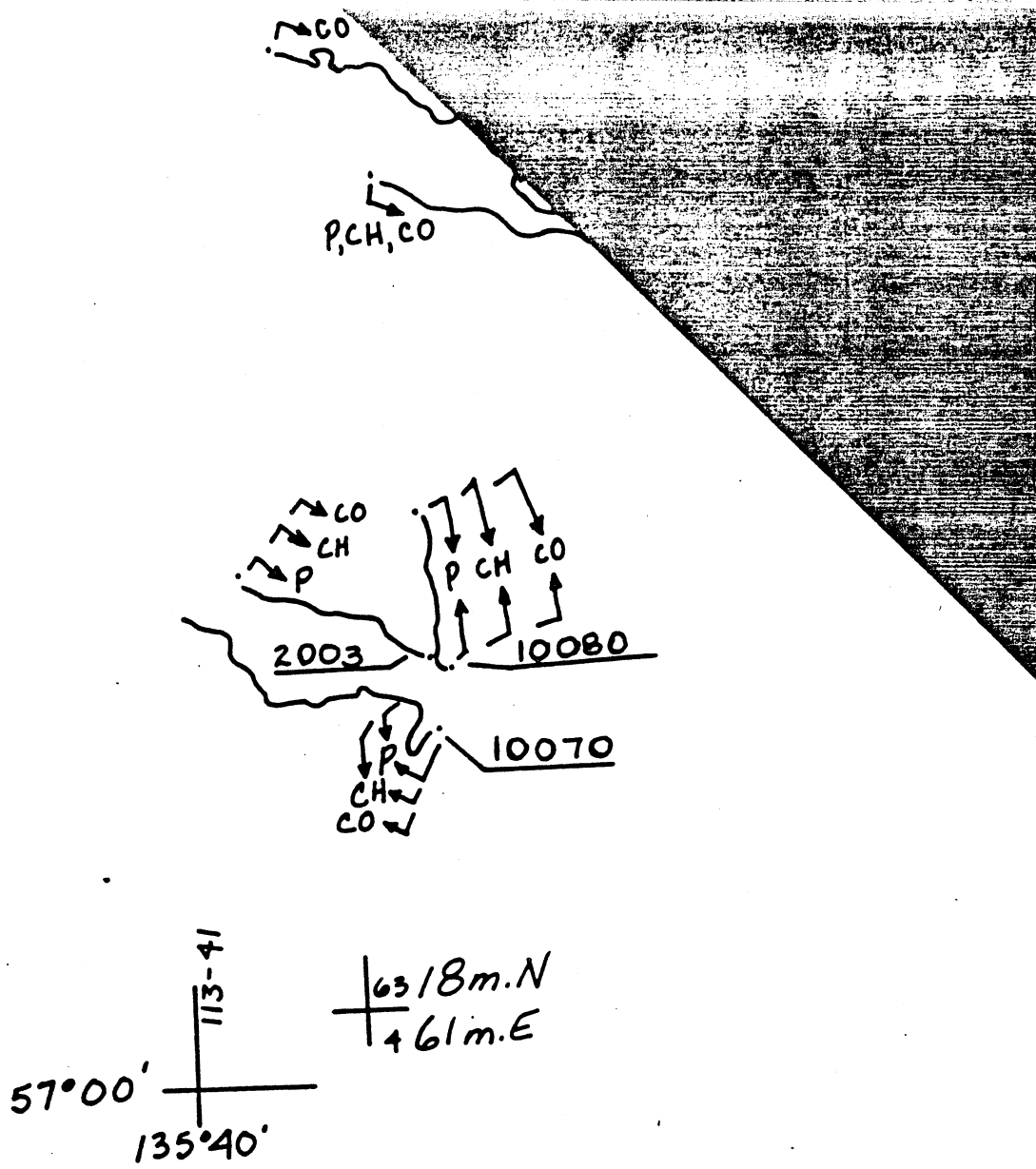

MC 6/81

MAP NO.
A-5
OF

COMP. DRC
DRAWN CB
REVISED DRC
APPROVED ERL
DATE 4/82
FILE NO.

SCALE
1" = 1 MILE
1 : 63,360

Sitka A-5
Matt Longenbaugh USFS

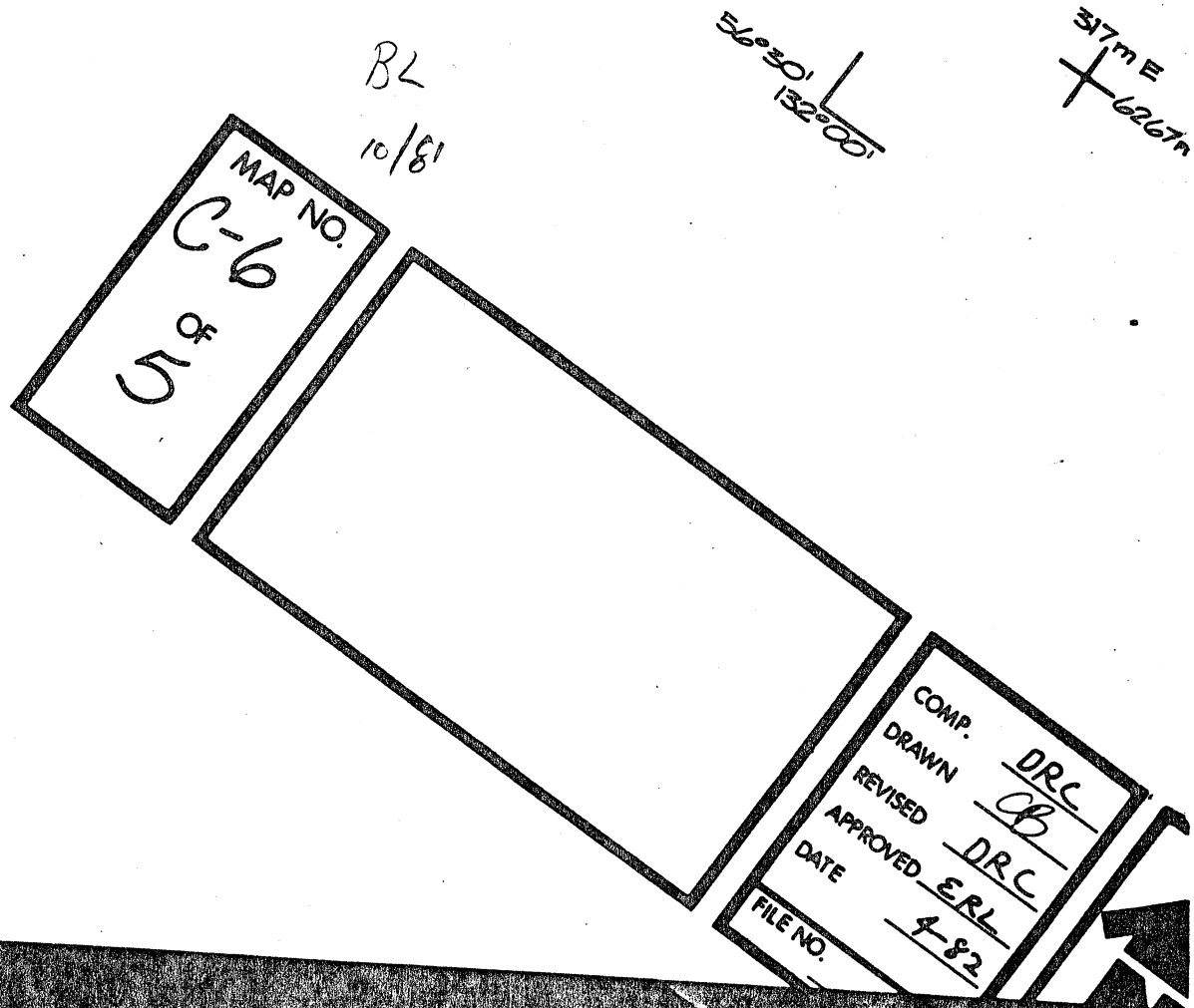

Bradfield Canal C-6
Brian Lynch ADF+G

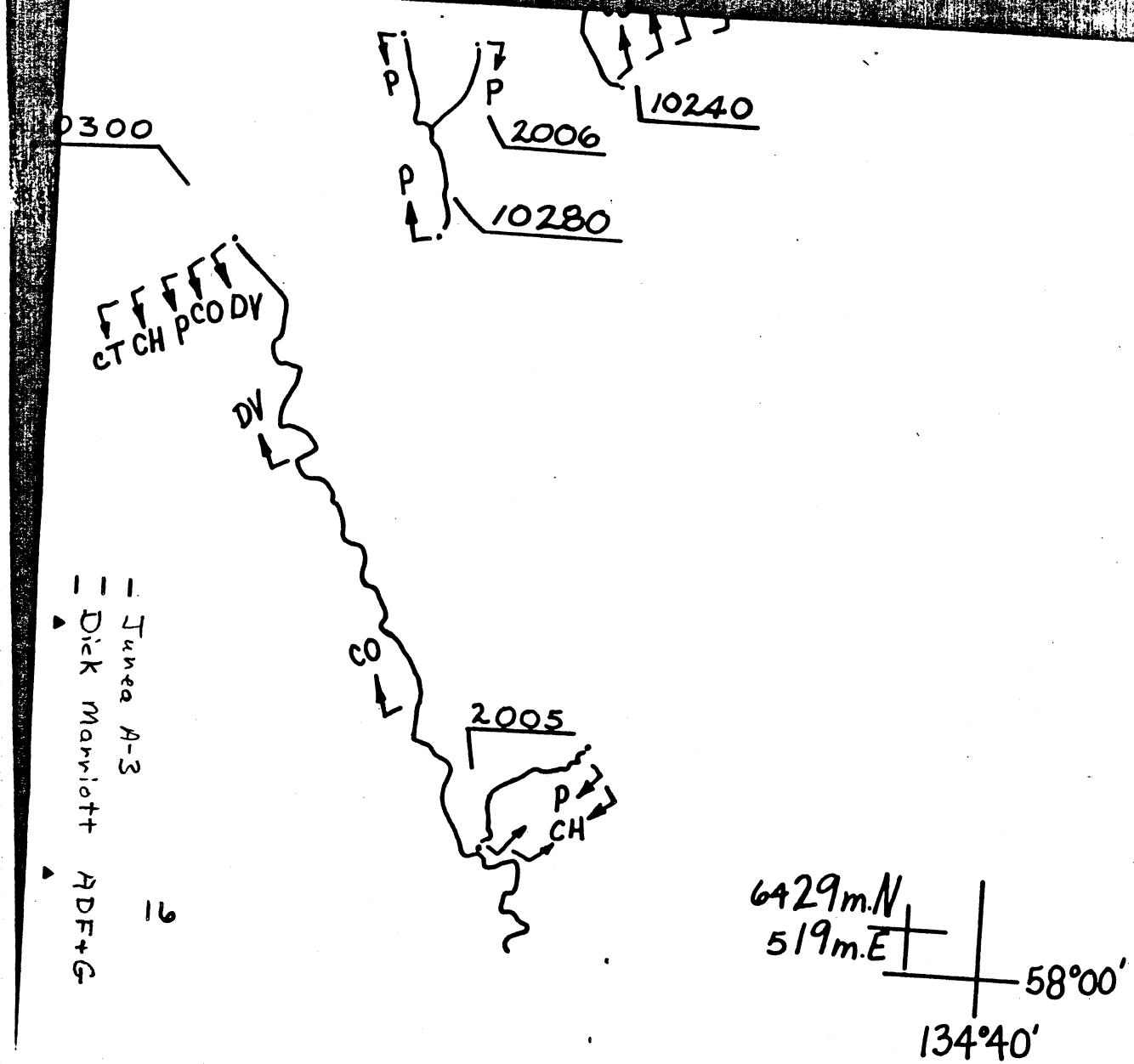

Marriott 6/16/81

1 Junea A-3
1 Dick Marriott ADF+G

16

111

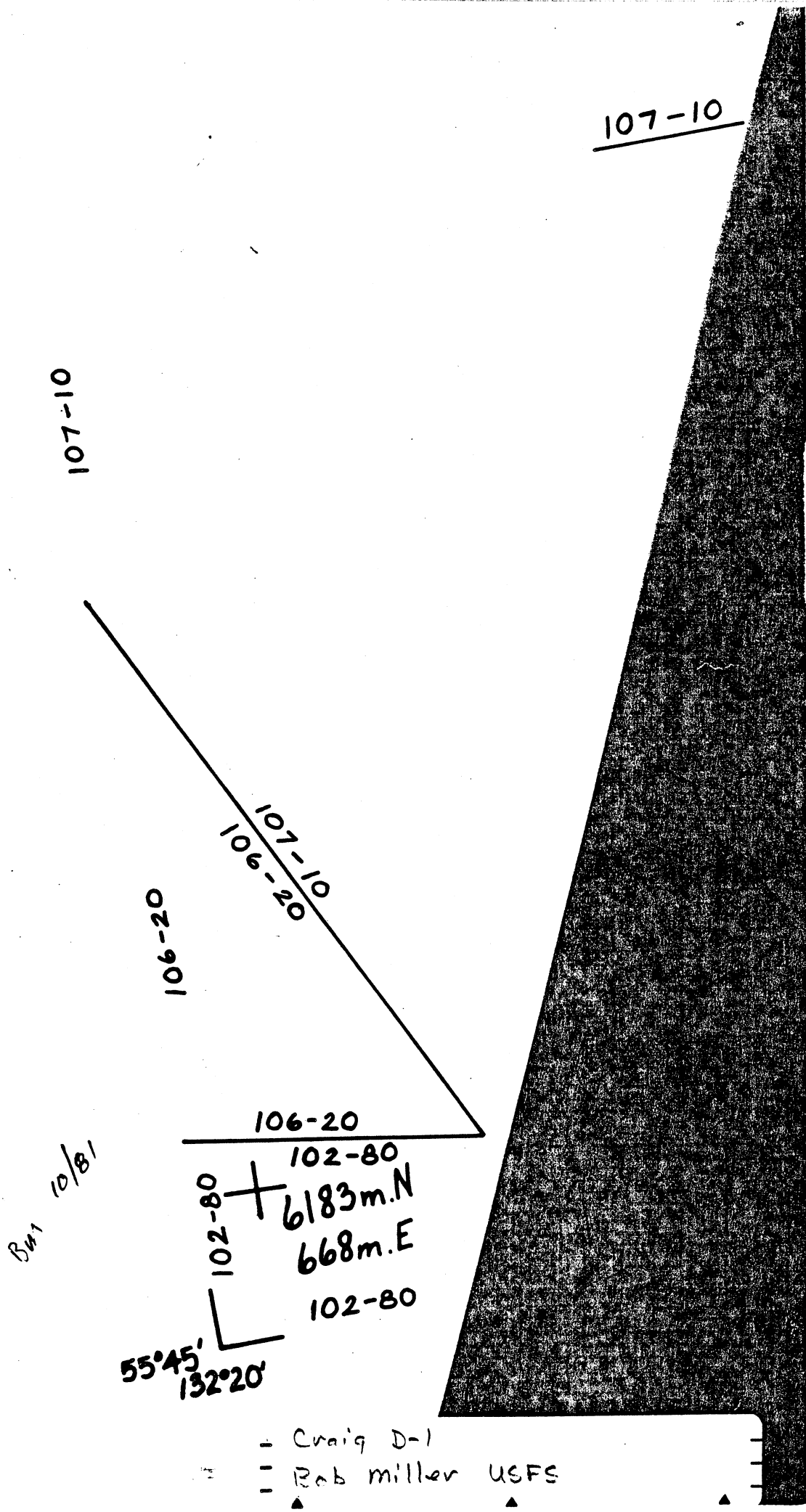
107-10
107-10
107-10
106-20
106-20
106-20
102-80
102-80
6183m.N
668m.E
102-80
55°45'
132°20'
Bur 10/81
Craig D-1
Bob Miller USFS

101-21

mp USFS
9/16/81

54°45'
131°20'

MAP NO. D-4 OF

LEGEND

SK Sockeye Salmon
CO King Salmon
P Coho Salmon
Pink Salmon
CH Chum Salmon
SH Steelhead Trout
DV Dolly Varden
AC Arctic Char
SF Sheefish
W Whitefish
CT Cutthroat Trout

Subscript
s - Known Spawning
r - Rearing
*m - Migration

*Migration upstream is assumed for stream reaches where anadramous fish occur.

COMP. DRC
DRAWN CB
REVISED DRC
APPROVED ERL
DATE 4-82
FILE NO.

101-21

Prince Rupert D-4
mike Pease - USFS

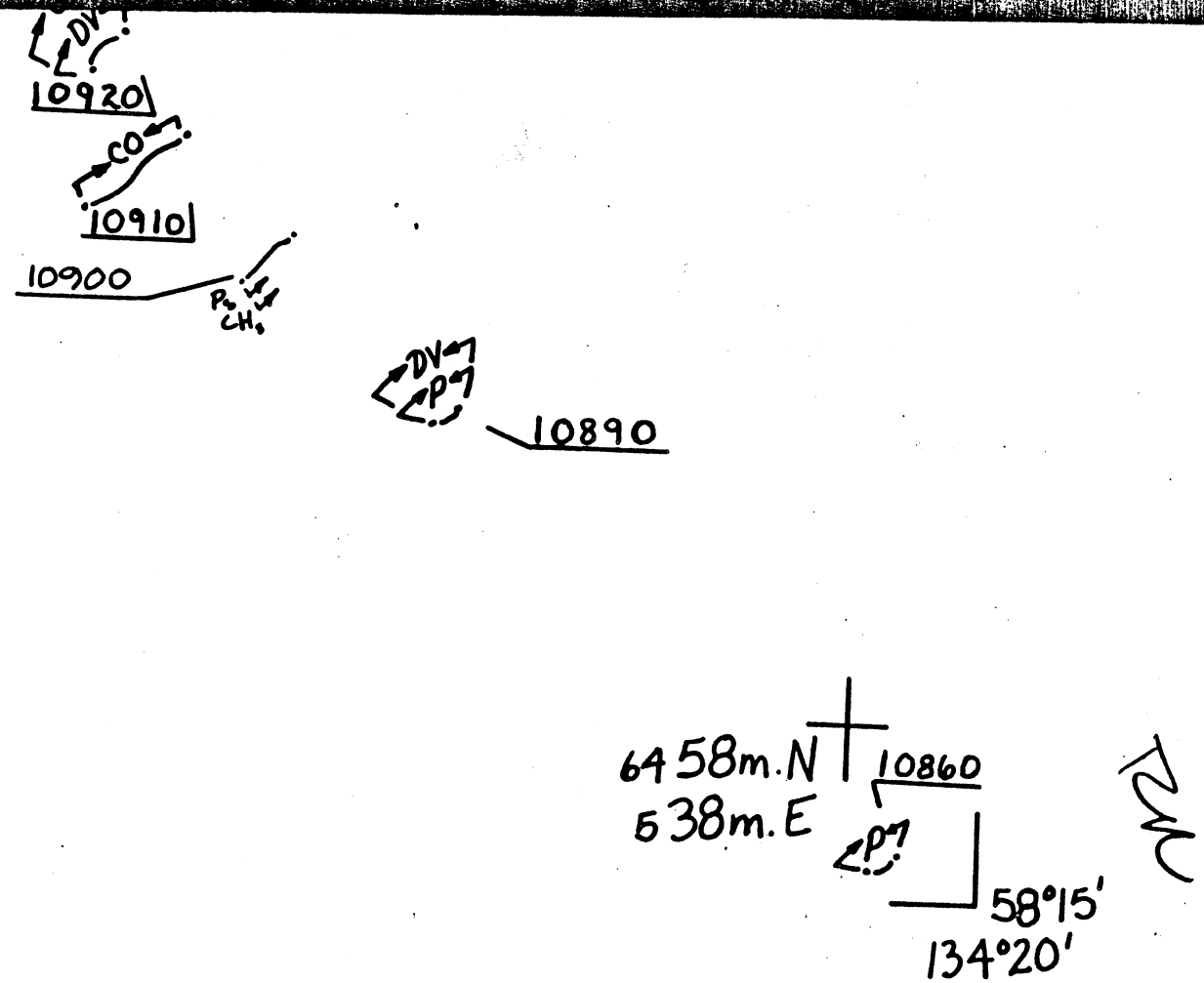

Juneau B-2
Rick Reed ADF+G

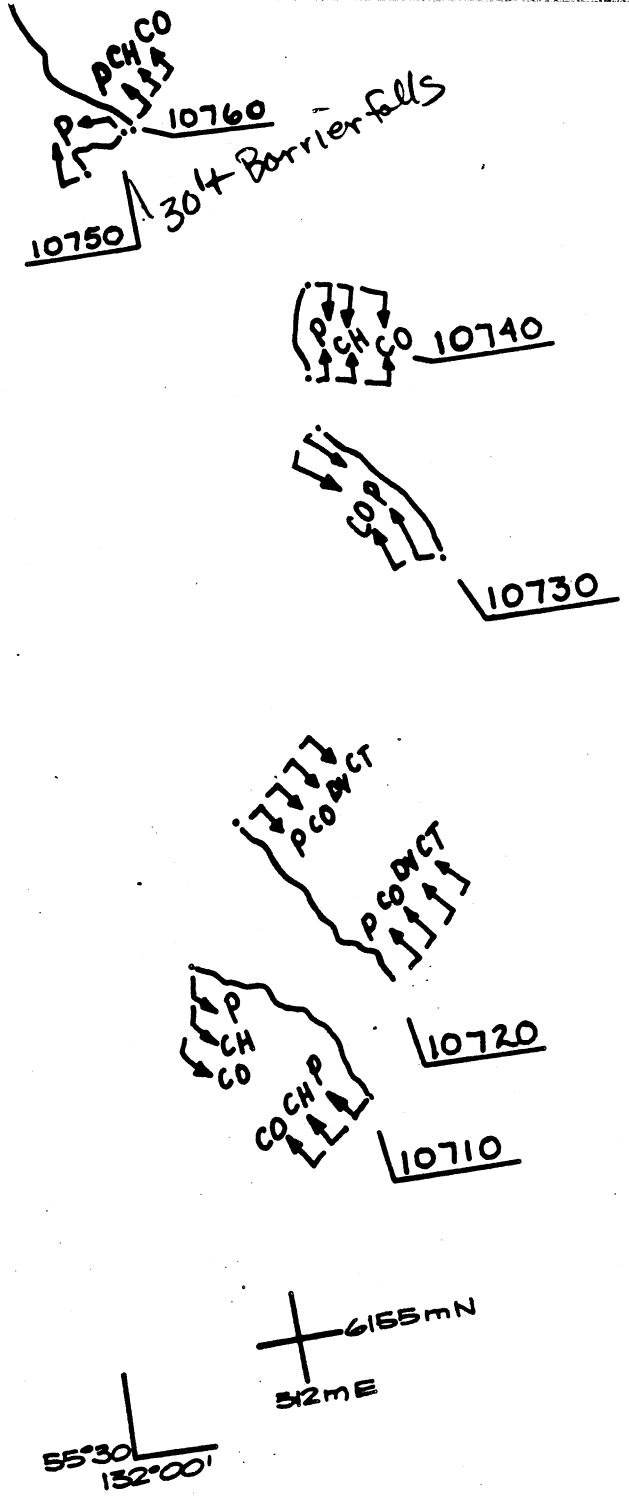

BR 9/81

101-9

COMP. DRC

MAP NO.

- Ketchikan C-6
- Brice Rickel USFS

6235m.N
521m.E

56°15'

134°40'

109-10

CR

MAP NO.
B-2
OF
7

COMP. DRC
DRAWN CB
REVISED DRC
APPROVED CRL

- Port Alexander B-2
- Steve Riefenstuhl NSRAA

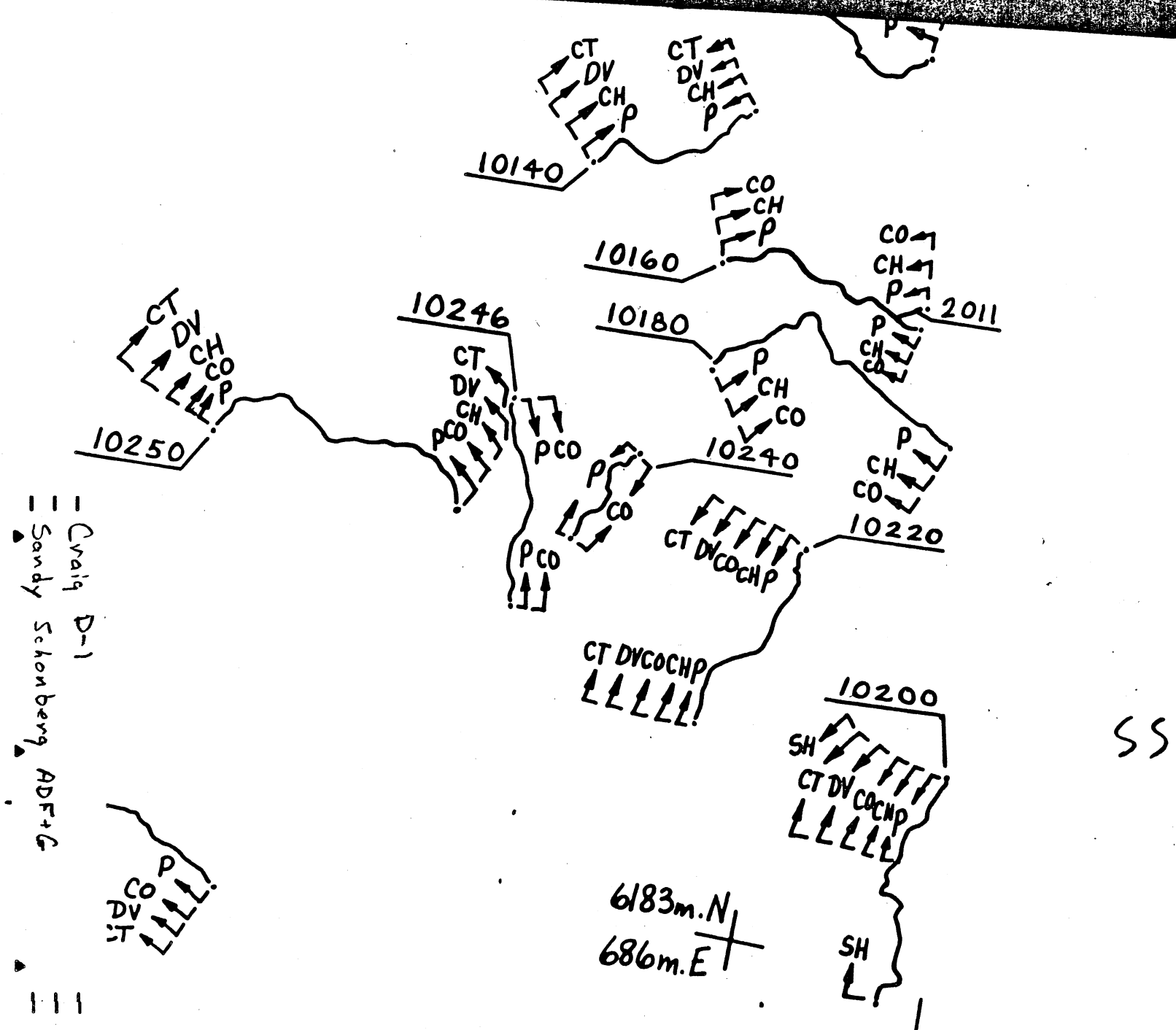

10140
10160
10180
10240
10220
10200
10246
10250
2011
6183m.N
686m.E
SS
Craig D-1
Sandy Schonberg ADF+G

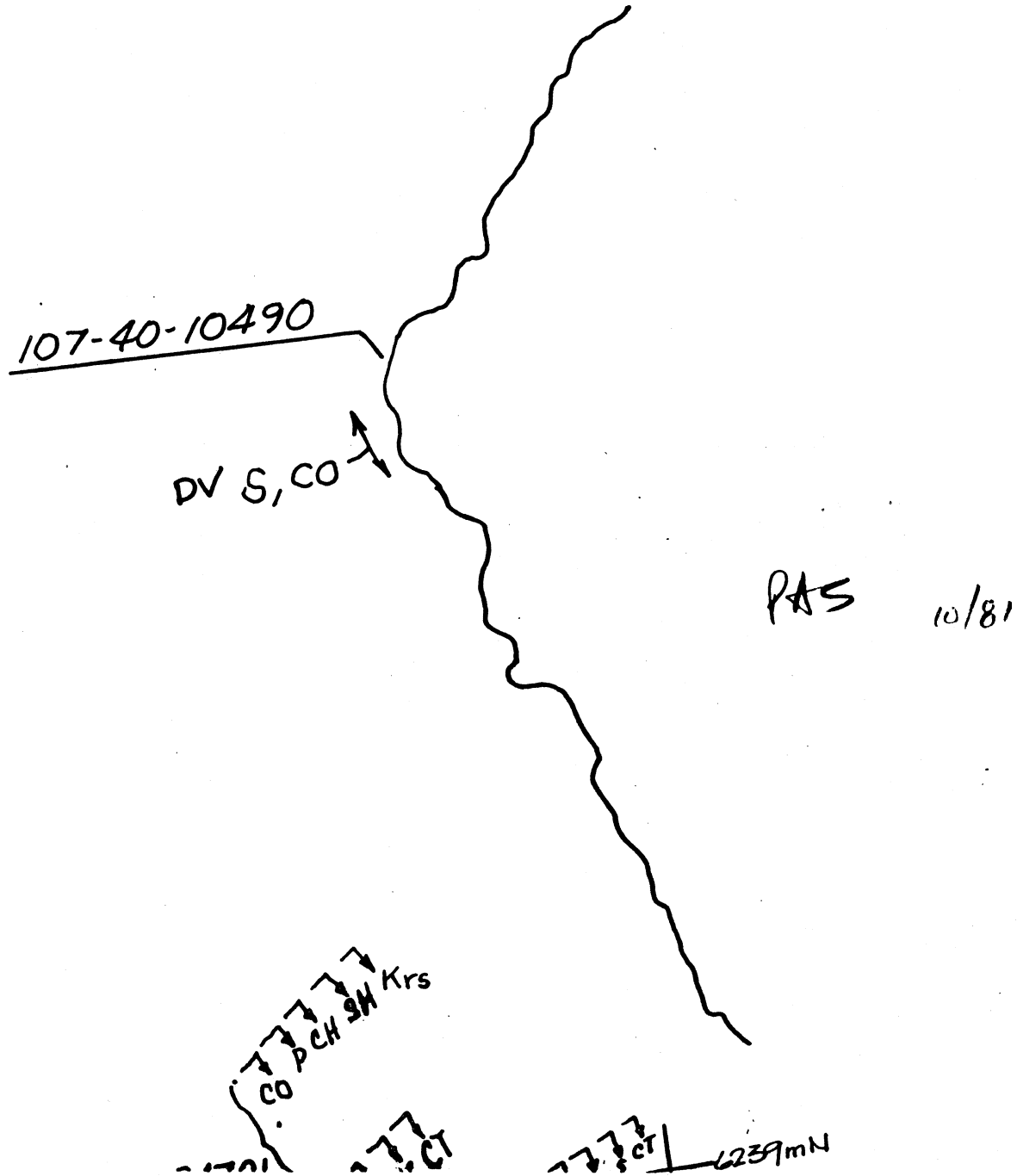

Bradfield Canal B-6
Phil Scordelis USFS

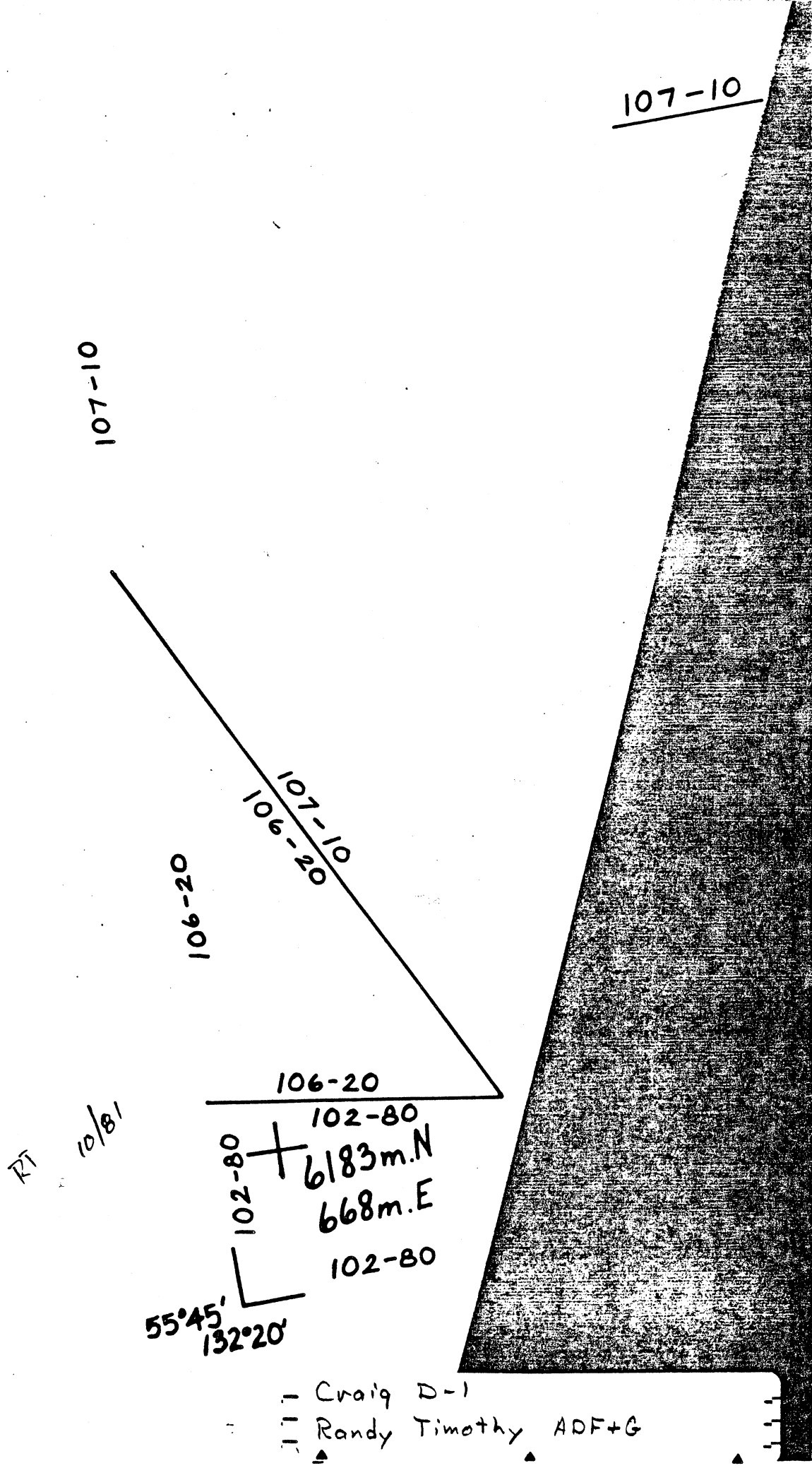
107-10
107-10
107-10
106-20
106-20
106-20
102-80
102-80
6183m.N
668m.E
102-80
55°45'
132°20'
RT 10/81
Craig D-1
Randy Timothy ADF+G

REGION II

Name	Agency	Quad Where a Sample of Persons's Signature/Initials Can be Found
Rob Bentz	ADF&G	Anchorage A-8
Ralph Browning	USFS - Seward	Seward B-8
Richard Cannon	ADF&G	Kenai C-1
Durand Cook	ADF&G	Seward D-6
Kelly Hepler	ADF&G	Cordova A-1
Bruce King	ADF&G	Seldovia D-8
Scott Kyle	ADF&G	Seldovia A-4
Sid Logan	ADF&G	Tyonek A-2
Ted McHenry	ADF&G	Blying Sound D-1,D-2
Ralph Pirtle	ADF&G - retired	Seward B-1
Richard Randall	ADF&G	Cordova A-1
Ken Roberson	ADF&G	Cordova A-2
Carol Sanner	USFS - Anchorage	Seward D-4
Ken Tarbox	ADF&G	Kenai A-3
Dave Watsjold	ADF&G	Anchorage D-6
Fred Williams	ADF&G	Cordova A-2

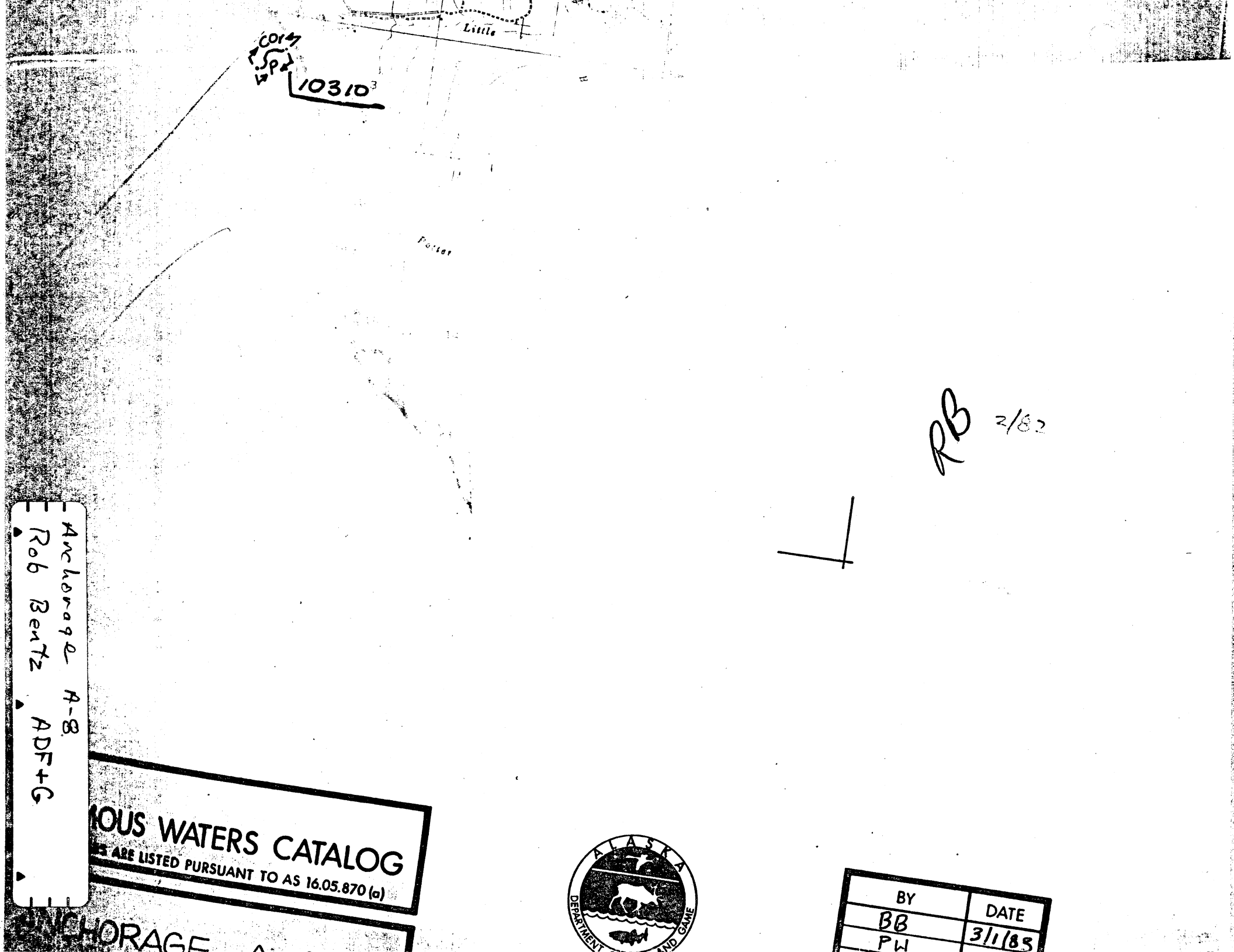
Little
Potter
10310³
RB 2/82
Anchorage A-8
Rob Bentz ADF+G
MOUS WATERS CATALOG
ARE LISTED PURSUANT TO AS 16.05.870 (a)
ANCHORAGE
ALASKA
DEPARTMENT
AND GAME
BY
DATE
BB
3/1/83
PW

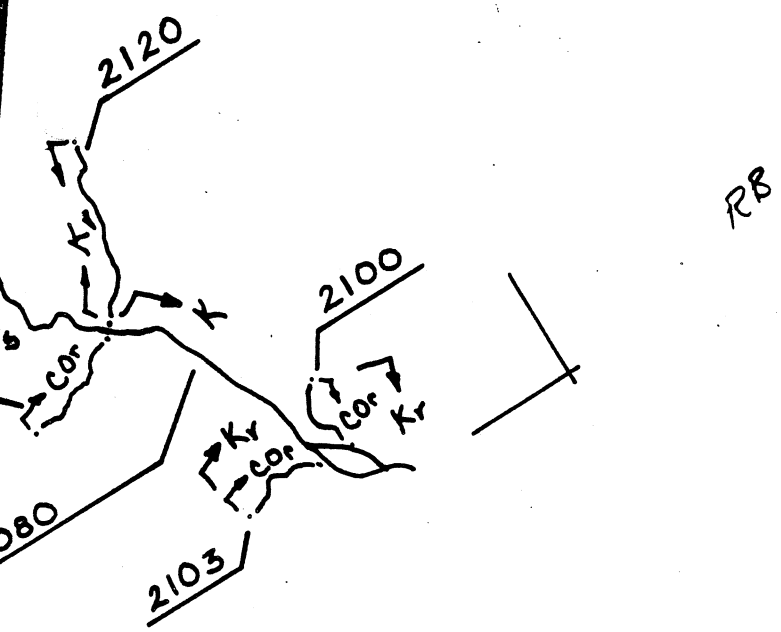

BY	DATE
BB	3/83
PKW	4/84

REVISIONS

Seward B-8
Ralph Browning USFS

244-30-10010-2145

DV

Ss

0010

RLC

Kenai C-1
Richard Connon

US WATERS CATALOG
E LISTED PURSUANT TO AS 16.05.870 (a)

LAI C-1

STATE OF ALASKA
DEPARTMENT OF FISH AND GAME

BY	DATE
BB	3/1/83

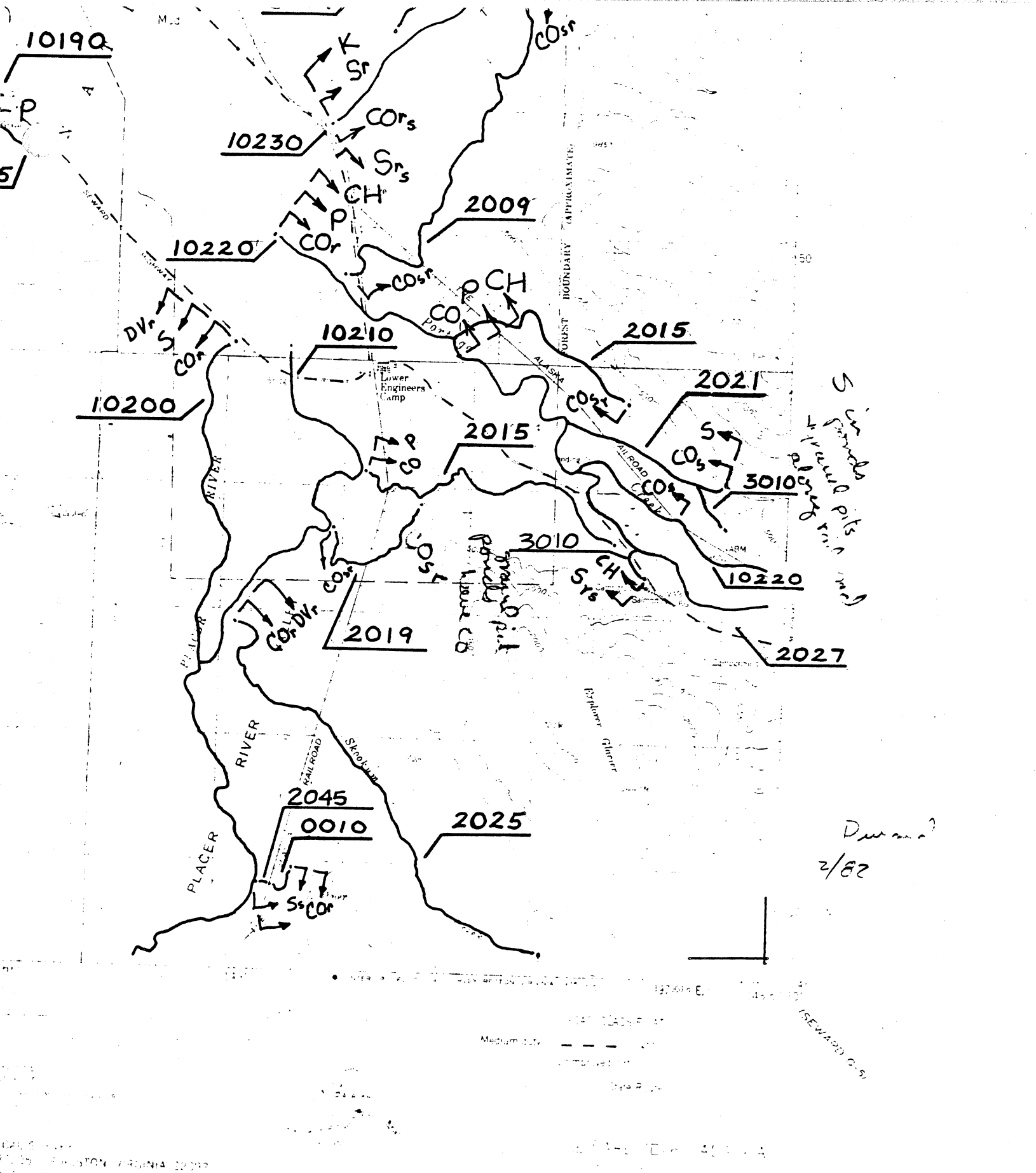

US WATERS CATALOG

RE LISTED PURSUANT TO AS 16.05.870 (a)

Seward D-6
Durand Cook ADF&G

DATE
84

K'H

S CATALOG

NT TO AS 16.05.870 (a)

STATE OF ALASKA
DEPARTMENT OF FISH AND GAME
habitat protection division
JUNEAU, ALASKA

BY	DATE
BB	3/1/83
	7/83
REVISIONS-	

Cordova A-1
Kelly Hepler ADF+G

BK

Saldovia D-8
Bruce King ADF&G

MOUS WATERS CATALOG
ERS ARE LISTED PURSUANT TO AS 16.05.870 (a)

LDOVIA D-8

STATE OF ALASKA
DEPARTMENT OF FISH AND GAME
habitat protection division
JUNEAU, ALASKA

BY	DATE
BB	3/83
REVISIONS	

BY	DATE

REVISIONS

STATE OF ALASKA
DEPARTMENT OF FISH AND GAME
habitat protection division
JUNEAU, ALASKA

ANADROMOUS WATERS CATALOG
ANADROMOUS WATERS ARE LISTED PURSUANT TO AS 16.05.870 (a)

MAP TITLE SELDOVIA A-4

- Seldovia A-4
- Scott Kyle ADF+G

Tyonek A-2
Sid Logan ADF&G

WATERS CATALOG
PURSUANT TO AS 16.05.870 (a)

ALASKA DEPARTMENT OF FISH AND GAME

BY	DATE

SL

TM 2/8.

Blying Sound D-1+2
Ted McHenry ADF+G

PROJ. TITLE

ANADROMOUS WATERS CATALOG

ANADROMOUS WATERS ARE LISTED PURSUANT TO AS 16.05.870 (a)

MAP TITLE

BLYING SOUND D-1 & D-2

1 : 63,360

STATE OF ALASKA
DEPARTMENT OF FISH AND GAME
habitat protection division
JUNEAU, ALASKA

BY	DA
PKW	2/
REVISIONS	

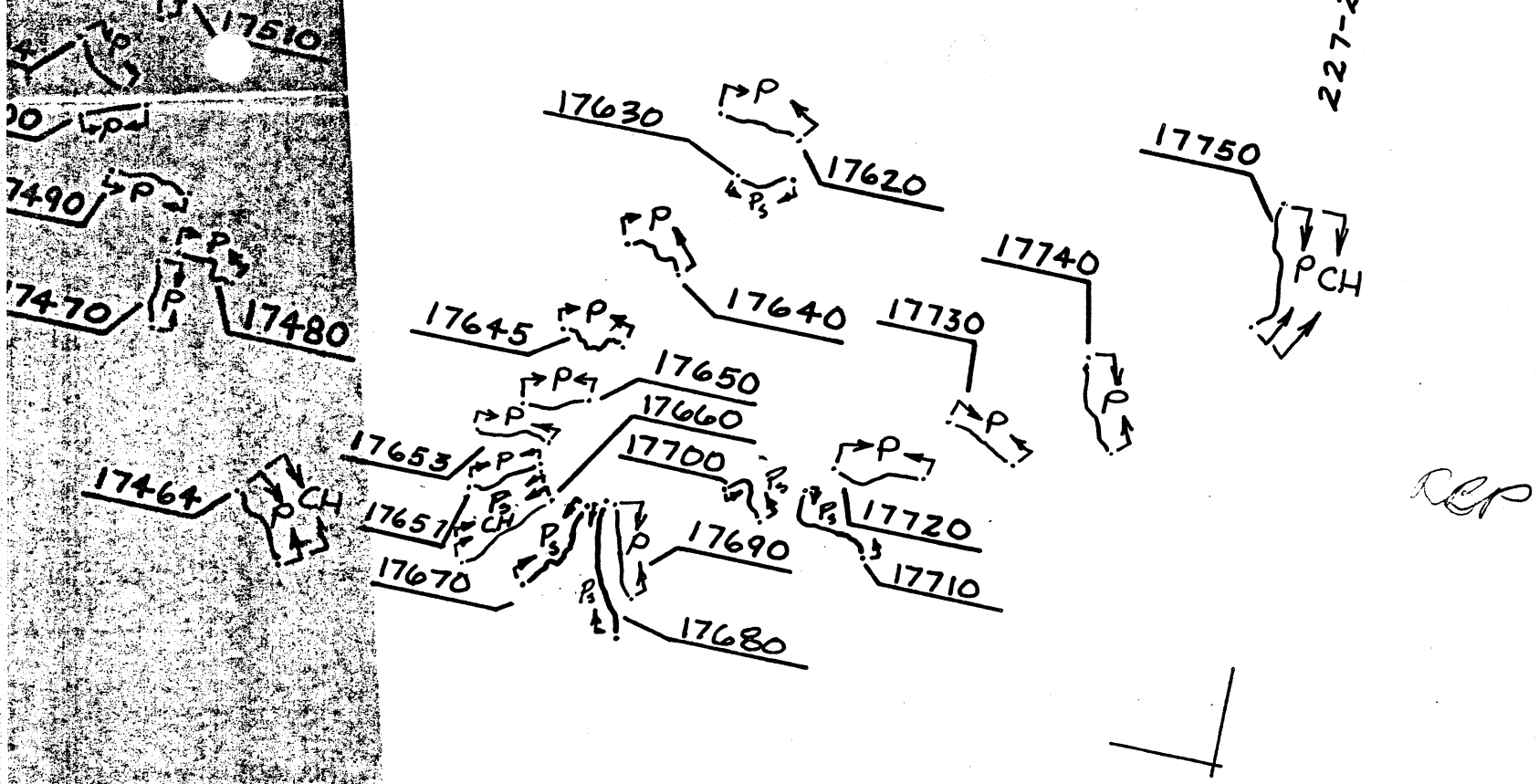

Seward B-1
Ralph Pirtle ADF&G

WATERS CATALOG
PURSUANT TO AS 16.05.870 (a)
B-1

STATE OF ALASKA
DEPARTMENT OF FISH AND GAME
habitat protection division
JUNEAU, ALASKA

BY	DATE
BB	3/83
PKW	2/84

RR

RS CATALOG

ANT TO AS 16.05.870 (a)

STATE OF ALASKA
DEPARTMENT OF FISH AND GAME
habitat protection division
JUNEAU, ALASKA

BY	DATE
BB	3/1/83
	7/83
REVISIONS	

Cordova A-1
Richard Randall ADF+G

Cordova A-2
Ken Roberson
ADF+G

LE

DROMOUS WATERS CATALOG

MOUS WATERS ARE LISTED PURSUANT TO AS 16.05.870 (a)

LE

ORDOVA (A-2)

1-R

STATE OF ALASKA
DEPARTMENT OF FISH AND GAME
habitat protection division
JUNEAU, ALASKA

BY	DATE
BB	3/1/83
REVISIONS	

223-20
223-40

C. Sanner

224-30

BY	DATE
REVISIONS	

RS CATALOG
SUANT TO AS 16.05.870 (a)

D-4

STATE OF ALASKA
DEPARTMENT OF FISH AND GAME
habitat protection division
JUNEAU, ALASKA

Seward D-4
Carol Sanner USFS

S DV

Kenai A-3
Ken Tarbox ADF&G

TITLE

ADROMOUS WATERS CATALOG

MOUS WATERS ARE LISTED PURSUANT TO AS 16.05.870 (a)

E

I, A-3

KT

STATE OF ALASKA
DEPARTMENT OF FISH AND GAME
habitat protection division
JUNEAU, ALASKA

BY	DATE

Dave W.
1/82



Anchorage D-6
Dave Watsjold ADF+G

Cordova A-2
Fred Williams ADF&G

LE

DROMOUS WATERS CATALOG

MOUS WATERS ARE LISTED PURSUANT TO AS 16.05.870 (a)

LE

RDOVA (A-2)

FTW 3/82

STATE OF ALASKA
DEPARTMENT OF FISH AND GAME
habitat protection division
JUNEAU, ALASKA

BY	DATE
BB	3/1/83
REVISIONS	

REGION III

Name	Agency	Quad Where a Sample of Persons's Signature/Initials Can be Found
Rae Baxter	ADF&G	Bethel A-1
Don Bill	ADF&G	Karluk C-6
Ken Manthey	ADF&G	Trinity Island B-3,C-3
Mike Nelson	ADF&G	Nushagak Bay C-3
Larry Nicholson	ADF&G	Stepovak Bay D-4
Richard Russell	ADF&G	Goodnews A-6
Carol Sanner	USFS - Anchorage	Afognak A-2
Dan Schneiderhan	ADF&G	Bethel A-1
Arnie Shaul	ADF&G	False Pass D-2

RB

0-2249-3180-0010

6652m.N
499m.E

60°00'
159°00'

LAKE CHAUEKUKTU

ELEVATION 315

60°00'

(DILLINGHAM D-8)

AM CATALOG

(A-1), ALASKA
15900 15 X 22.5
1979

STATE OF ALASKA
DEPARTMENT OF FISH AND GAME
habitat protection division
JUNEAU, ALASKA

BY	DATE

- Bethel A-1
- Rae Baxter ADF+G

262-75
262-80

DB
12/81

262-80

57°30'
155°40'

- Karluk C-6
Don Bill ADF+G

PROJ. TITLE

ANADROMOUS WATERS CATALOG

ANADROMOUS WATERS ARE LISTED PURSUANT TO AS 16.05.870 (a)

MAP TITLE

KARLUK C-6

STATE OF ALASKA
DEPARTMENT OF FISH AND GAME
habitat protection division
JUNEAU, ALASKA

BY	DATE
REVISIONS	

KRM
11/81

S (B-3 AND C-3) QUADRANGLE
ALASKA
SERIES (TOPOGRAPHIC)

154°40'
56°37'30"
6276m.N
396m.E

350,000
FEET

— 35'

- Trinity Islands B-3 + C-3
- Ken Manthey ADF+G

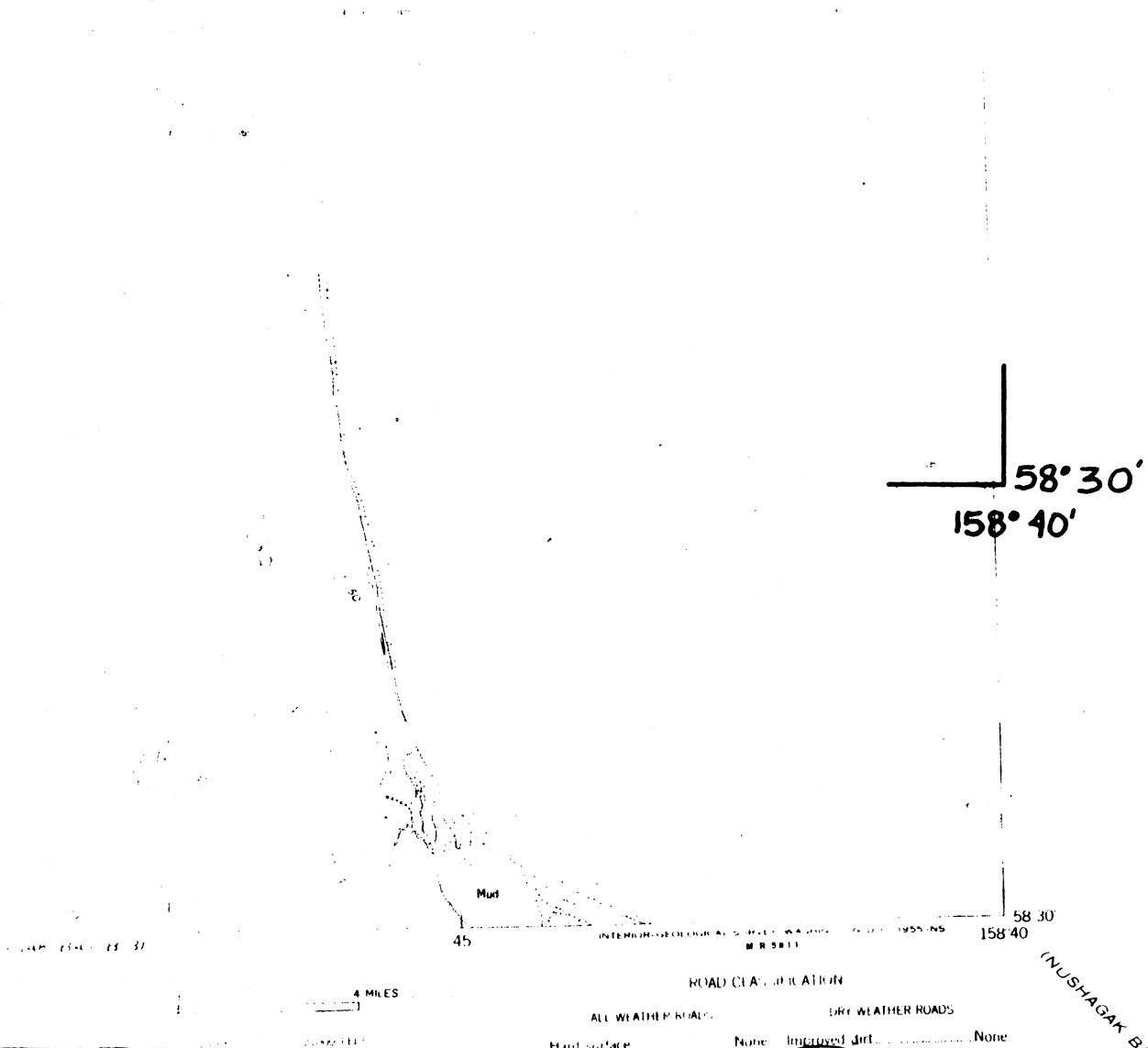

Nushagak Bay C-3
Mike Nelson ADF+G

MLN
12/81

PROJ. TITLE

ANADROMOUS WATERS CATALOG

ANADROMOUS WATERS ARE LISTED PURSUANT TO AS 16.05.870 (a)

MAP TITLE

NUSHAGAK BAY C-3

STATE OF ALASKA
DEPARTMENT OF FISH AND GAME
habitat protection division

BY	DATE

STEPOVAK BAY (D-4) QUADRANGLE
ALASKA
1:63 360 SERIES (TOPOGRAPHIC)

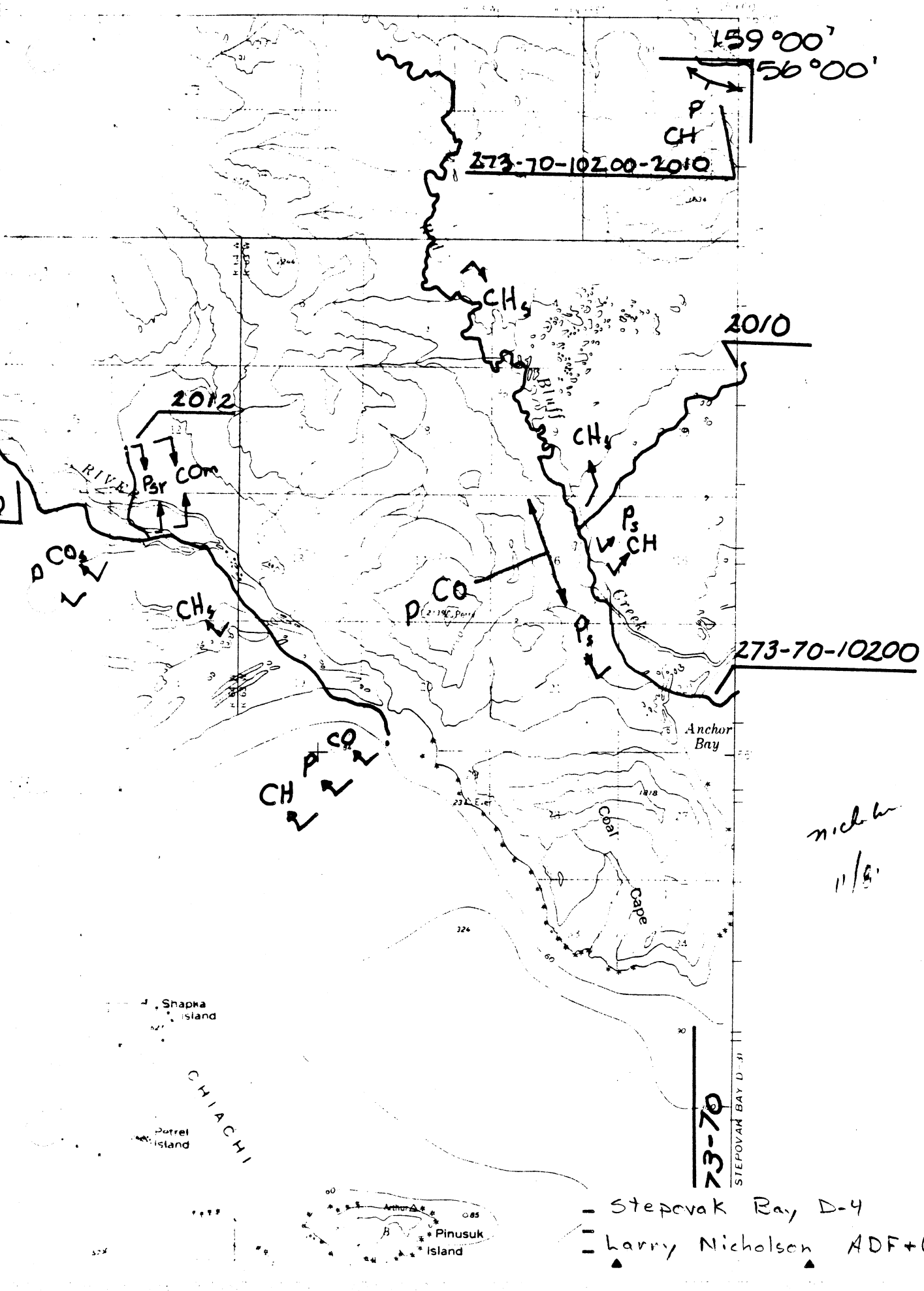

nicholson
11/6

- Stepovak Bay D-4
- Larry Nicholson ADF+G

PROJ. TITLE

ANADROMOUS STREAM CATALOG

CONTOUR INTERVAL

MAP TITLE

FOR SALE BY U.S. GEOLOGICAL SURVEY

STATE OF ALASKA

BY	DA
RR	3/1

252-30

Afognak A-2
Carol Sanner USFS

Sanner

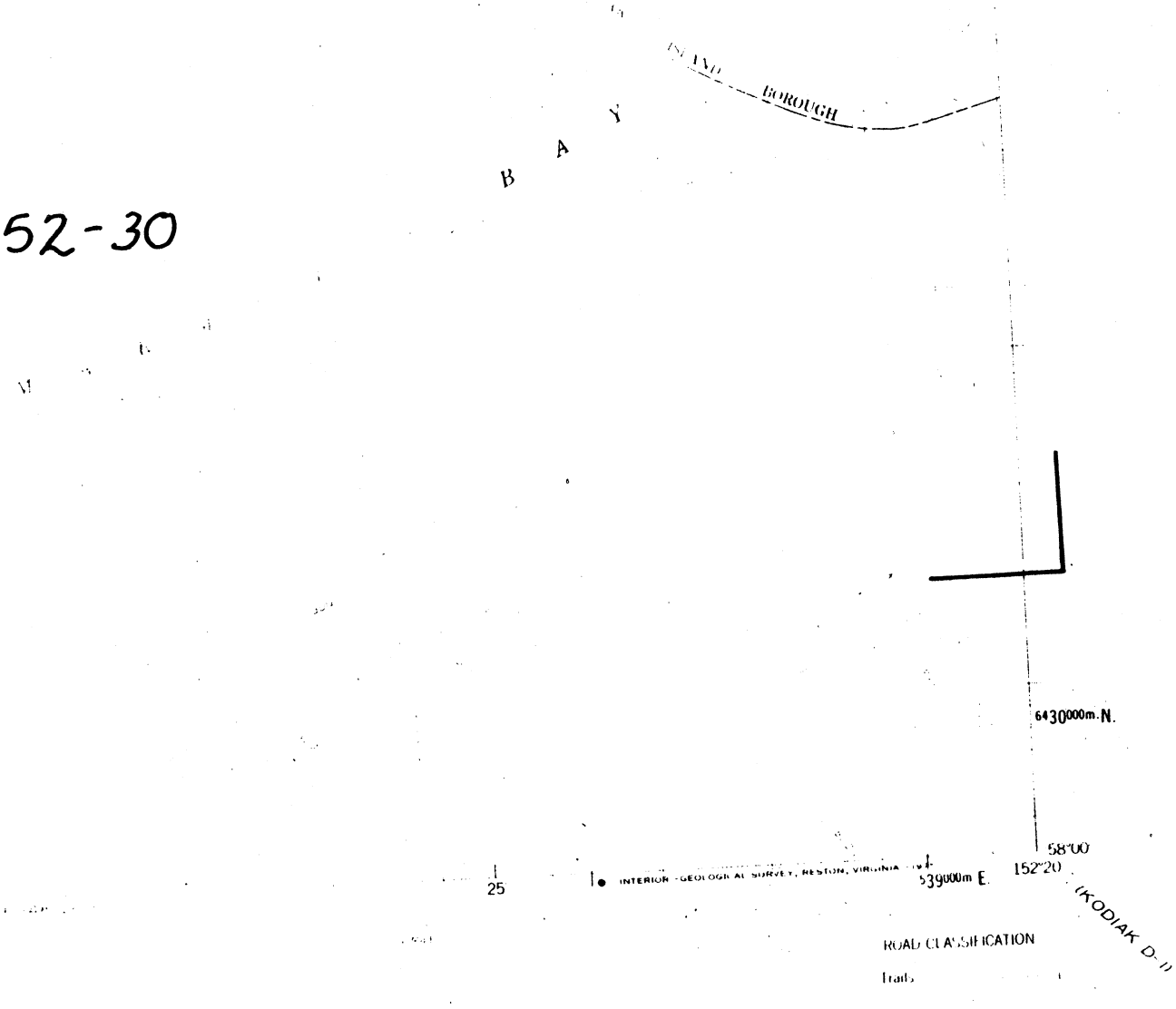

BY	DATE
PW	1/84
REVISIONS	

PROJ. TITLE

ANADROMOUS WATERS CATALOG

ANADROMOUS WATERS ARE LISTED PURSUANT TO AS 16.05.870 (a)

MAP TITLE

AFOGNAK A-2

STATE OF ALASKA
DEPARTMENT OF FISH AND GAME
habitat protection division
JUNEAU, ALASKA

D5

-2249-3180-0010

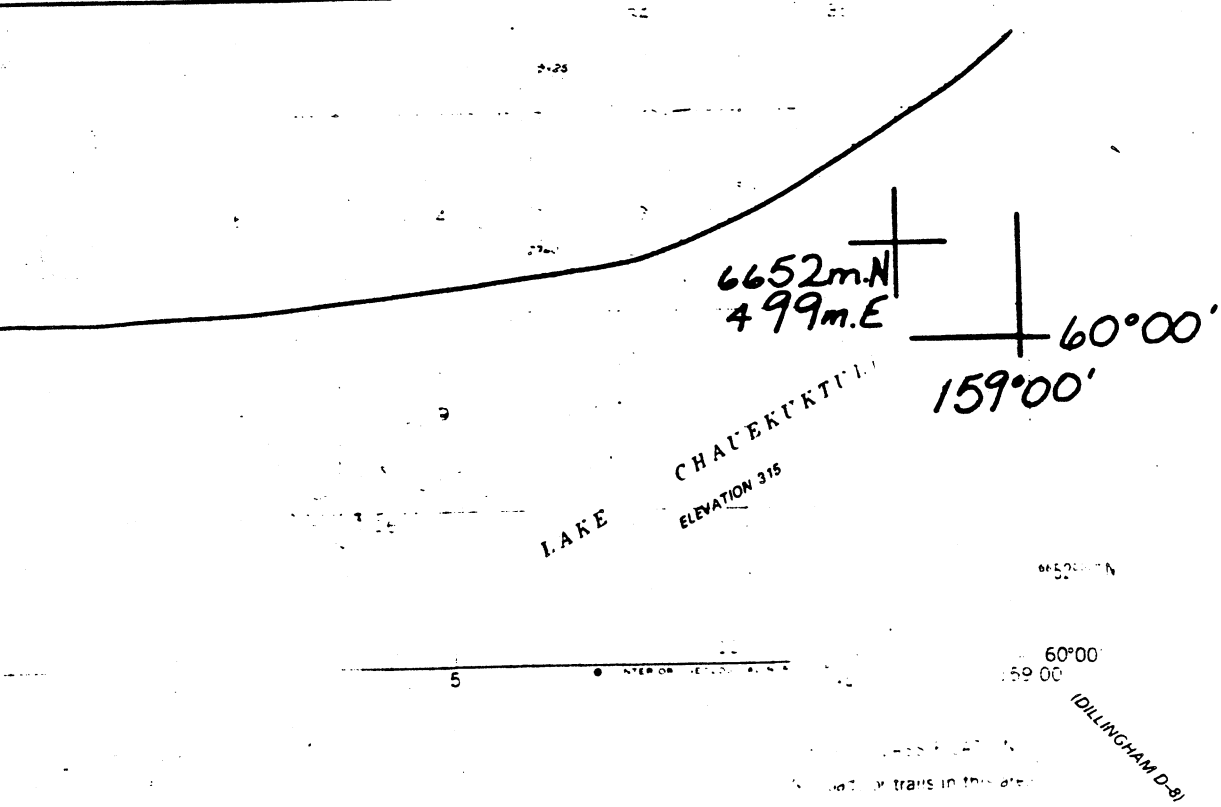

M CATALOG

(A-1), ALASKA
15900 15 X 22 5
1979

STATE OF ALASKA
DEPARTMENT OF FISH AND GAME
habitat protection division
JUNEAU, ALASKA

BY	DATE

Bethel A-1
Don Schneiderhan ADF+G

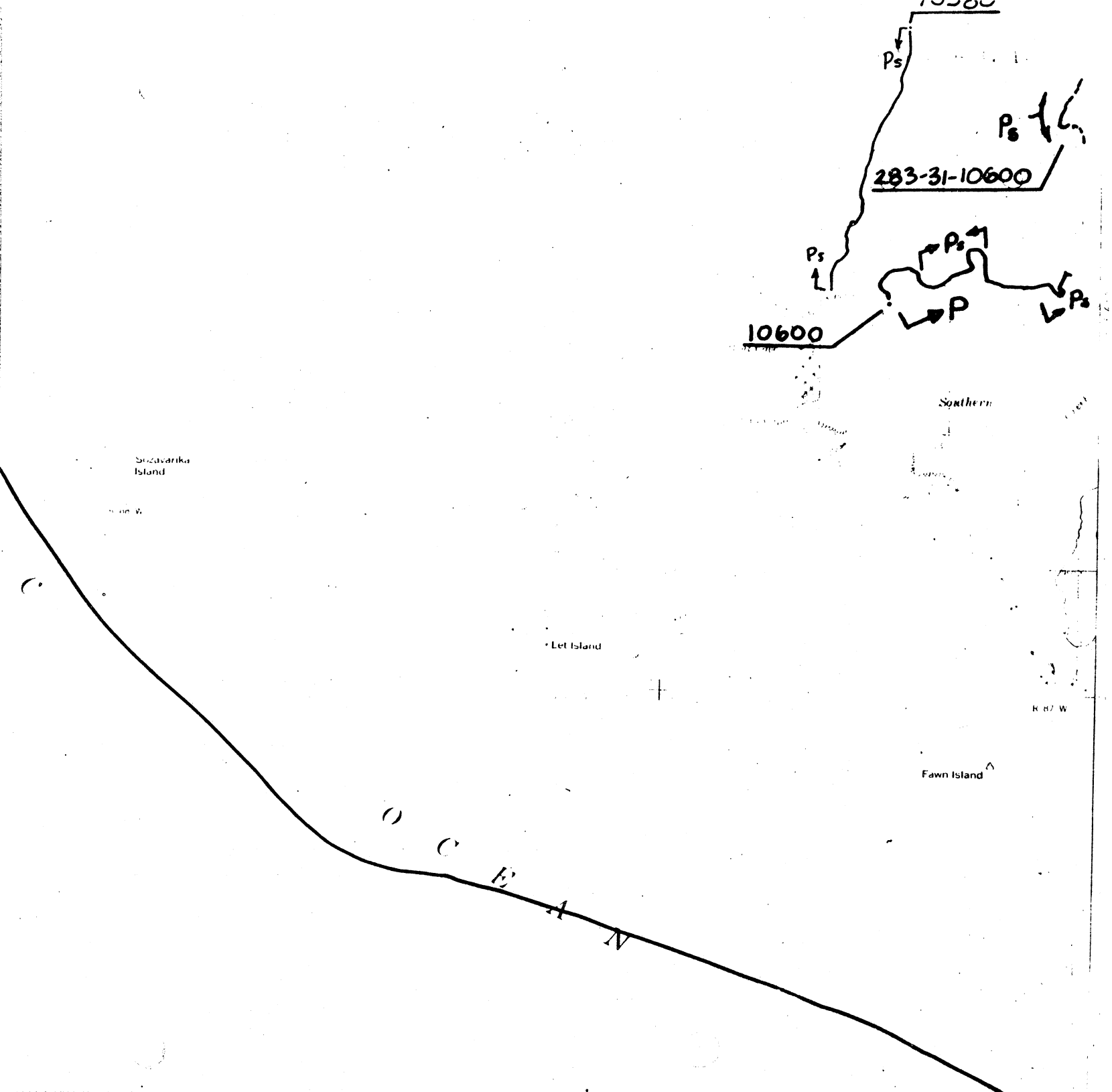

Shoal
11/81

- False Pass D-2
- Arnie Shoal ADF&G

REGION IV

Name	Agency	Quad Where a Sample of Persons's Signature/Initials Can be Found
Ken Alt	ADF&G	Holy Cross B-6
Fred Andersen	ADF&G	Holy Cross B-6
Louie Barton	ADF&G	Holy Cross B-6
Rae Baxter	ADF&G	Russian Mission B-6
Mike Geiger	ADF&G	Russian Mission B-6
Ron Regnart	ADF&G	Holy Cross B-6
Dan Schneiderhan	ADF&G	Russian Mission B-6
Al Townsend	ADF&G	Holy Cross D-6

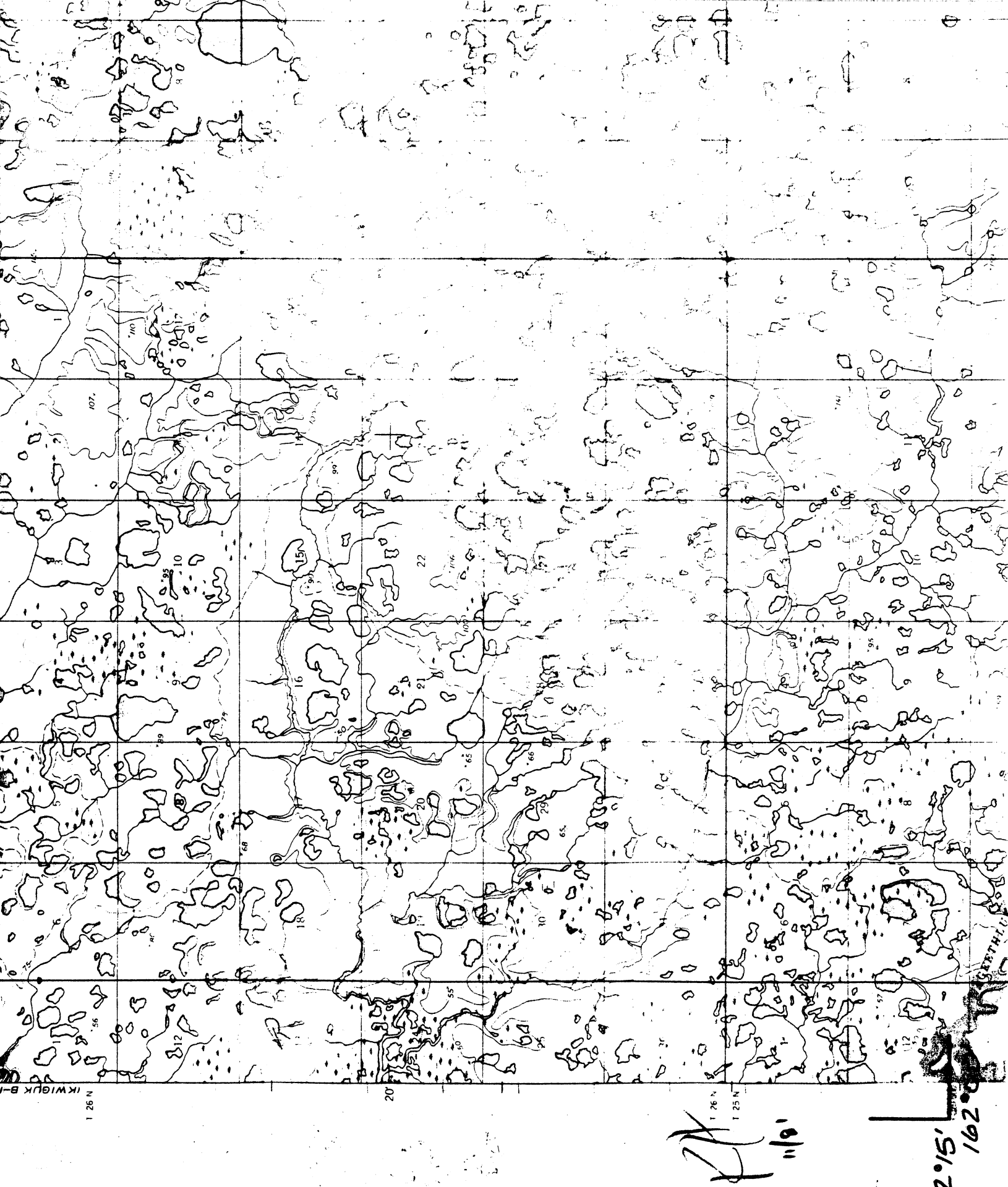

- Holy Cross B-6
- Ken Alt ADF+G

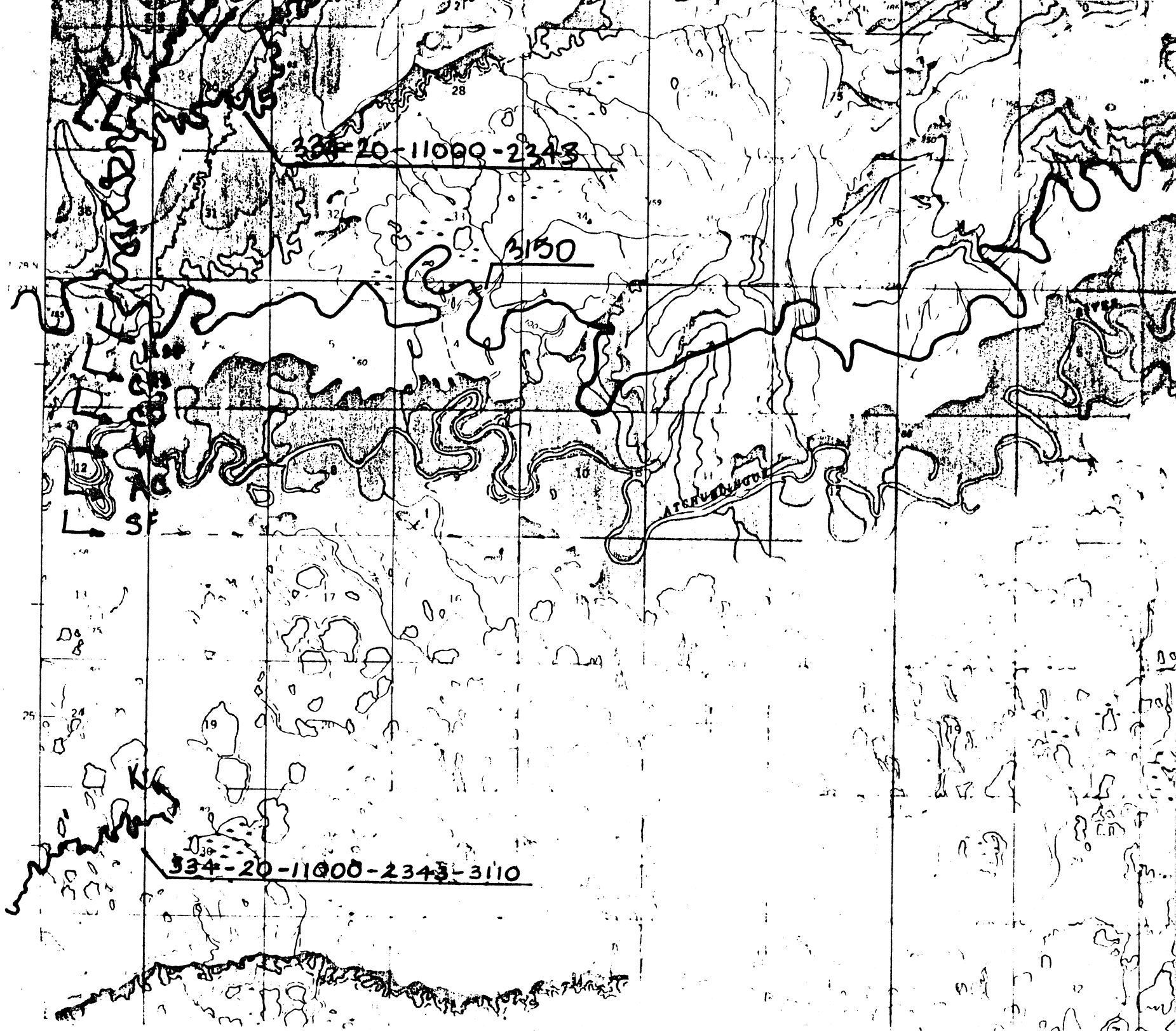

1 Holy Cross B-6
1 Fred Andersen ADF+G

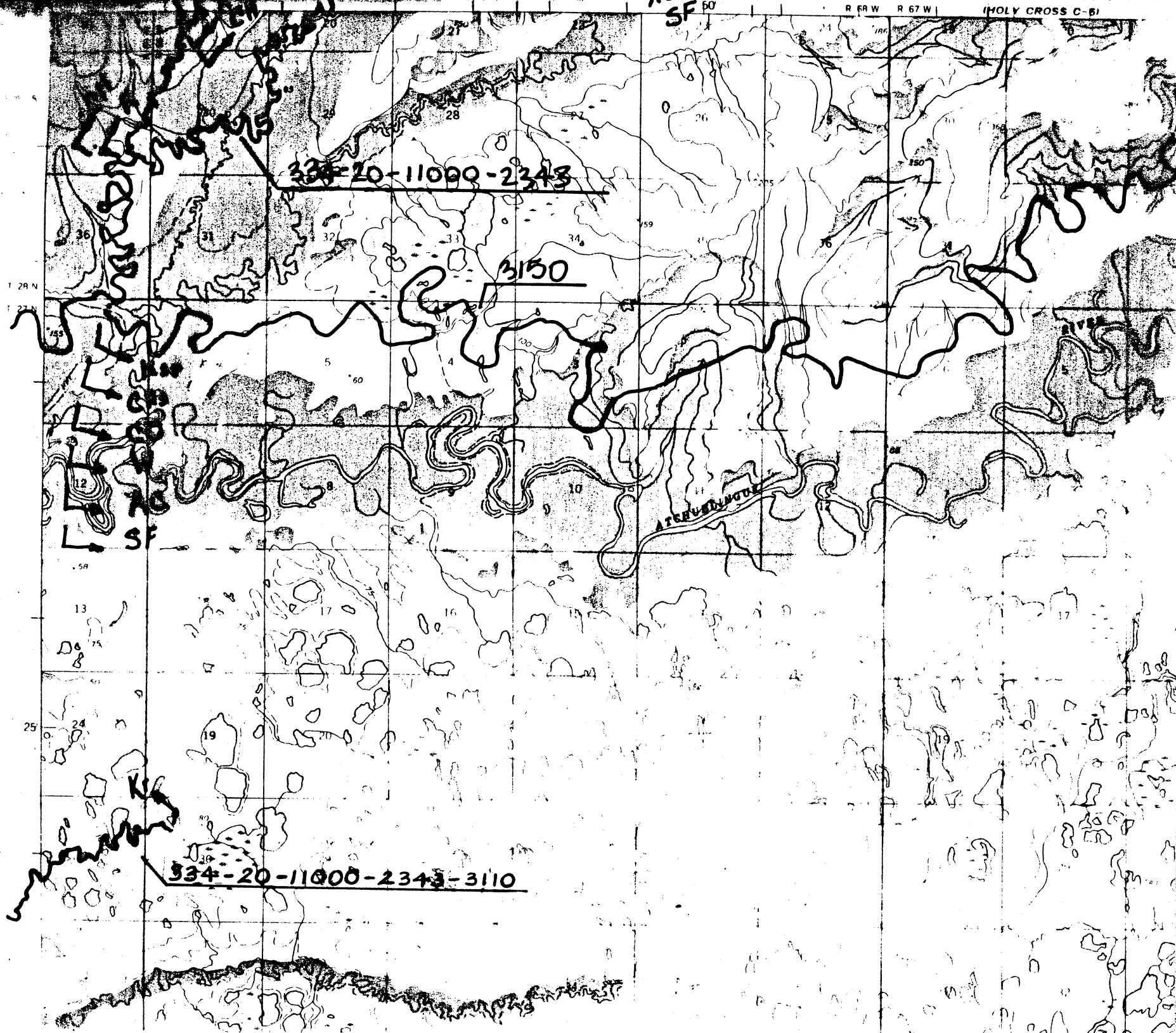

Holy Cross B-6

Louie Barton

AOF+G

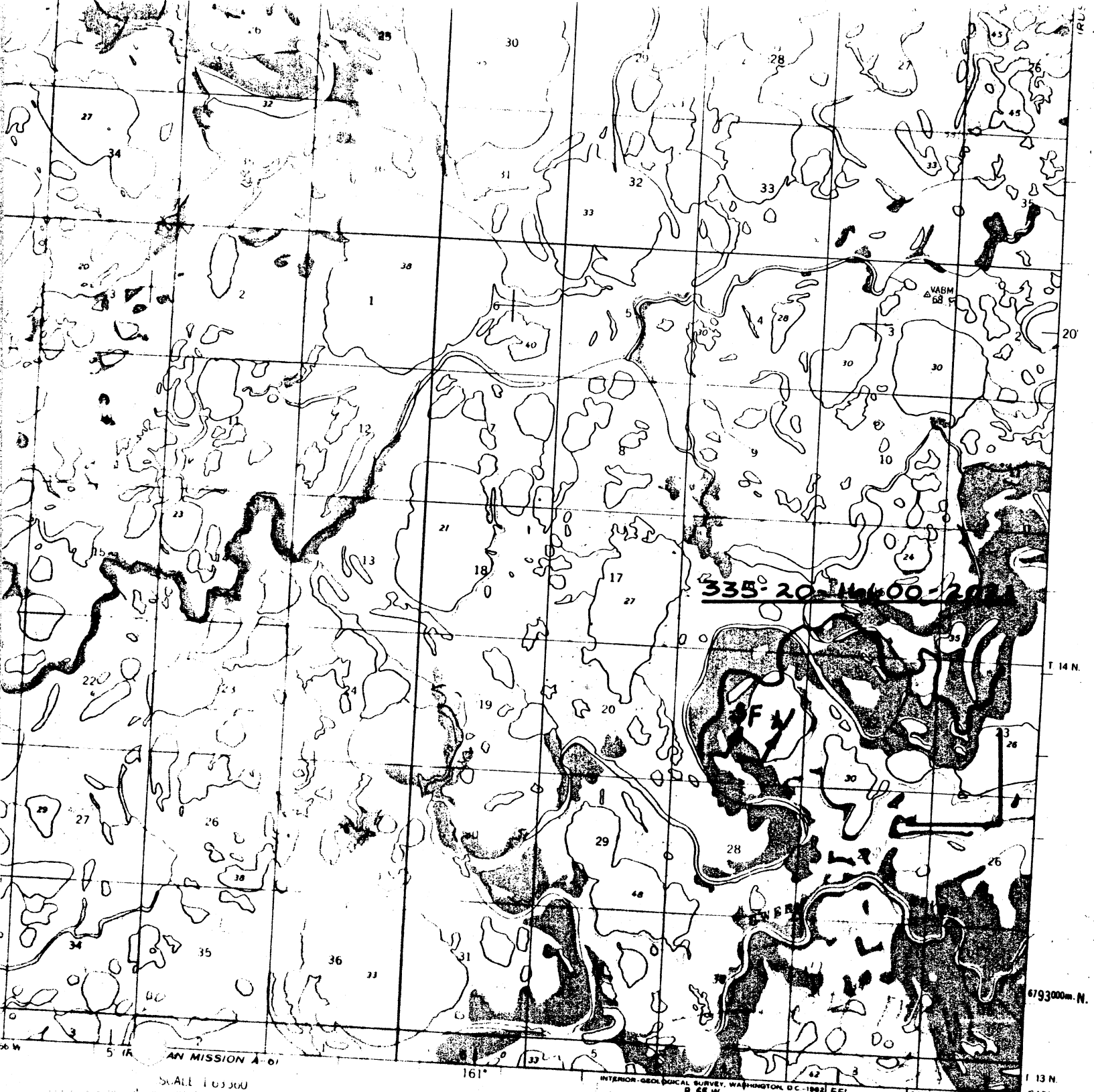

R.B.

Russian Mission B-6
Rae Baxter ADF+G

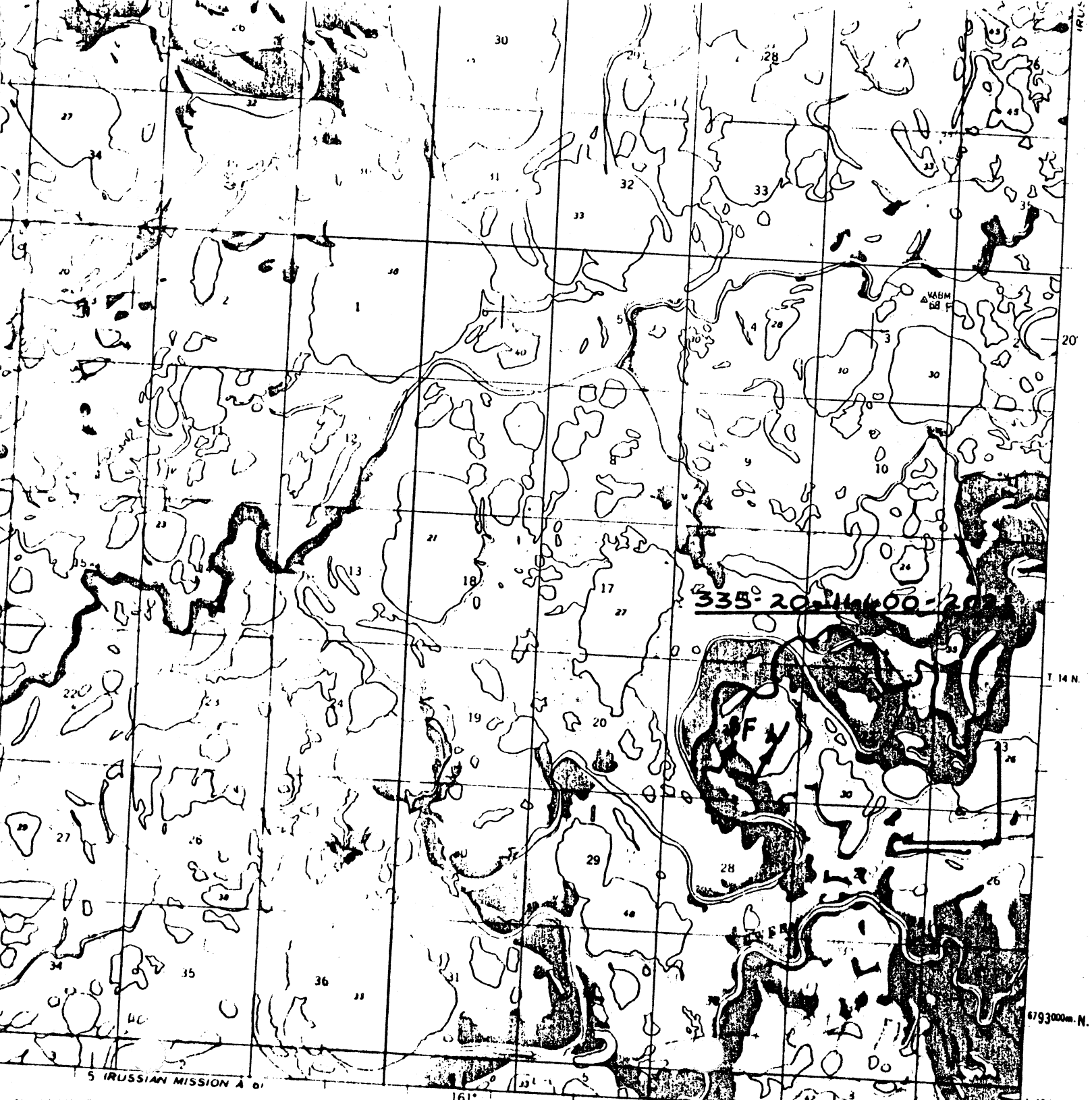

MG

- Russian Mission B-6
- Mike Geiger ADF&G

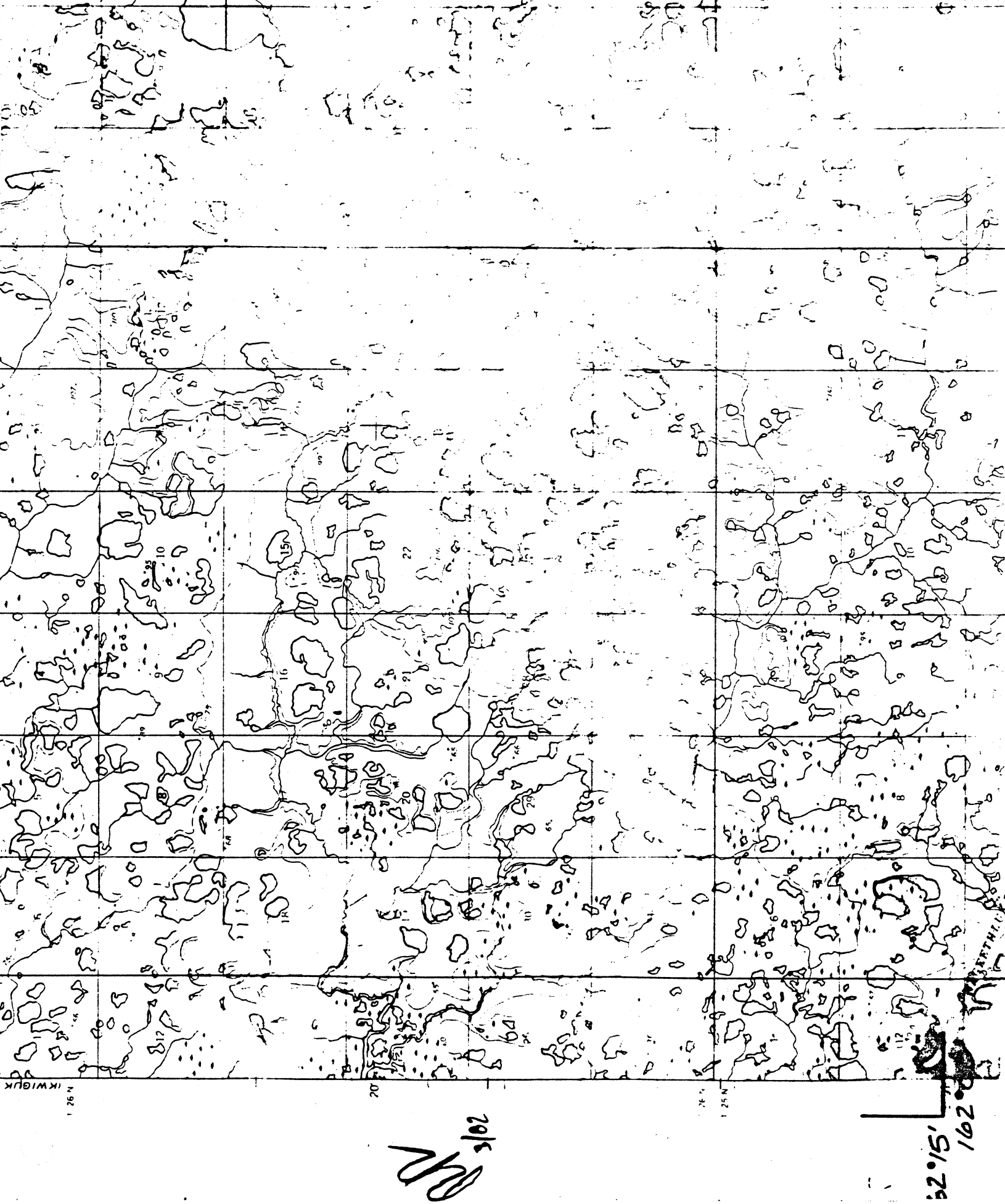

- Holy Cross B-6
- Ron Regnart ADF+G

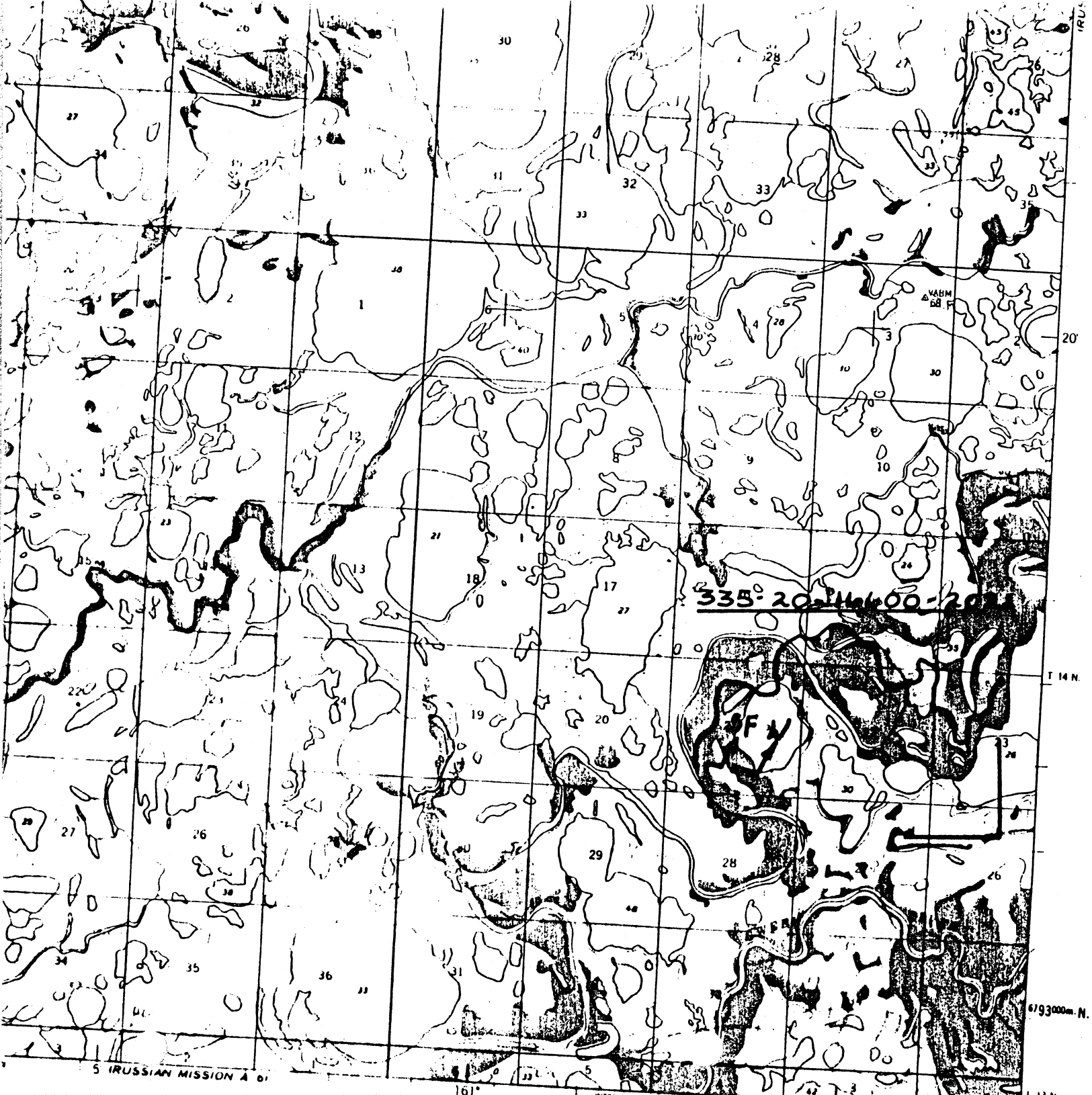

D.S.

Russian Mission B-6
Dan Schneiderhan ADF+G

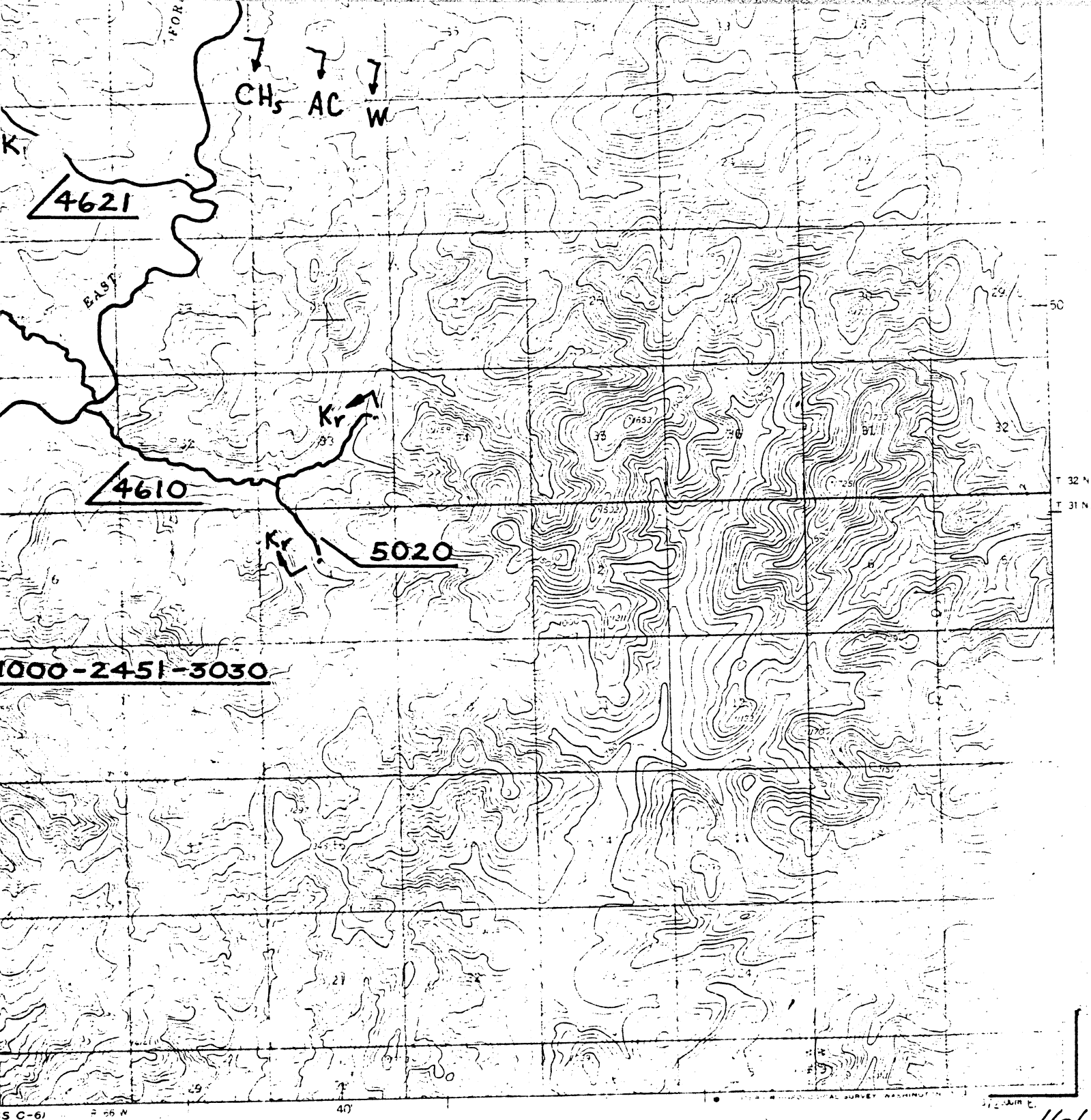

@ 11/81

- Holy Cross D-6
- Al Townsend ADF+G

REGION V

Name	Agency	Quad Where a Sample of Persons's Signature/Initials Can be Found
Ken Alt	ADF&G	Baird Mountains A-4
Fred Andersen	ADF&G	Unalakleet C-4
Louie Barton	ADF&G	Unalakleet C-4
Terry Bendock	ADF&G	Point Lay A-2
Fred Decicco	ADF&G	Point Lay A-2
Mike Geiger	ADF&G	Unalakleet C-4
Charlie Lean	ADF&G	Norton Bay A-2
Ron Regnart	ADF&G	Demarcation B-1
Matt Robus	ADF&G	Selawick A-5
Len Schwarz	ADF&G	Baird Mountains A-4
Dave Scott	BLM - Fairbanks	Bendelben A-5
Al Townsend	ADF&G	Baird Mountains A-4
Joe Webb	BLM - Fairbanks	Norton Bay B-4
Keith Woodworth	BLM - Fairbanks	Noatak A-1

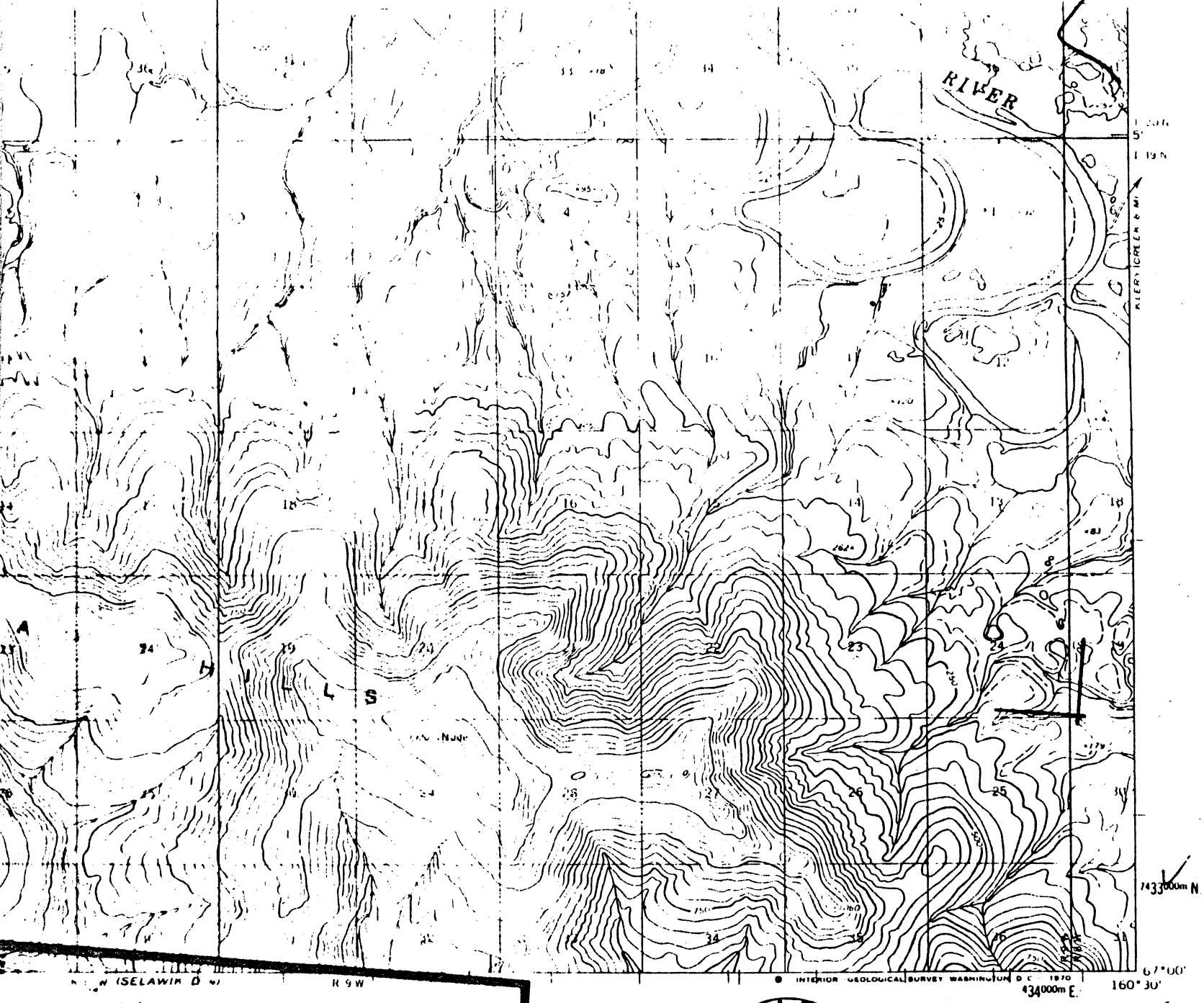

ROMOUS WATERS CATALOG

OUS WATERS ARE LISTED PURSUANT TO AS 16.05.870 (a)

CONTOUR INTERVAL

DATUM IS MEAN SEA LEVEL

IRD MOUNTAINS

ALASKA

STATE OF ALASKA

BAIRD MOUNTAINS (A-4) ALASKA

ROAD CLASSIFICATION	BY	DATE
Unimproved		

Baird Mountains A-4

Ken Alt ADF&G

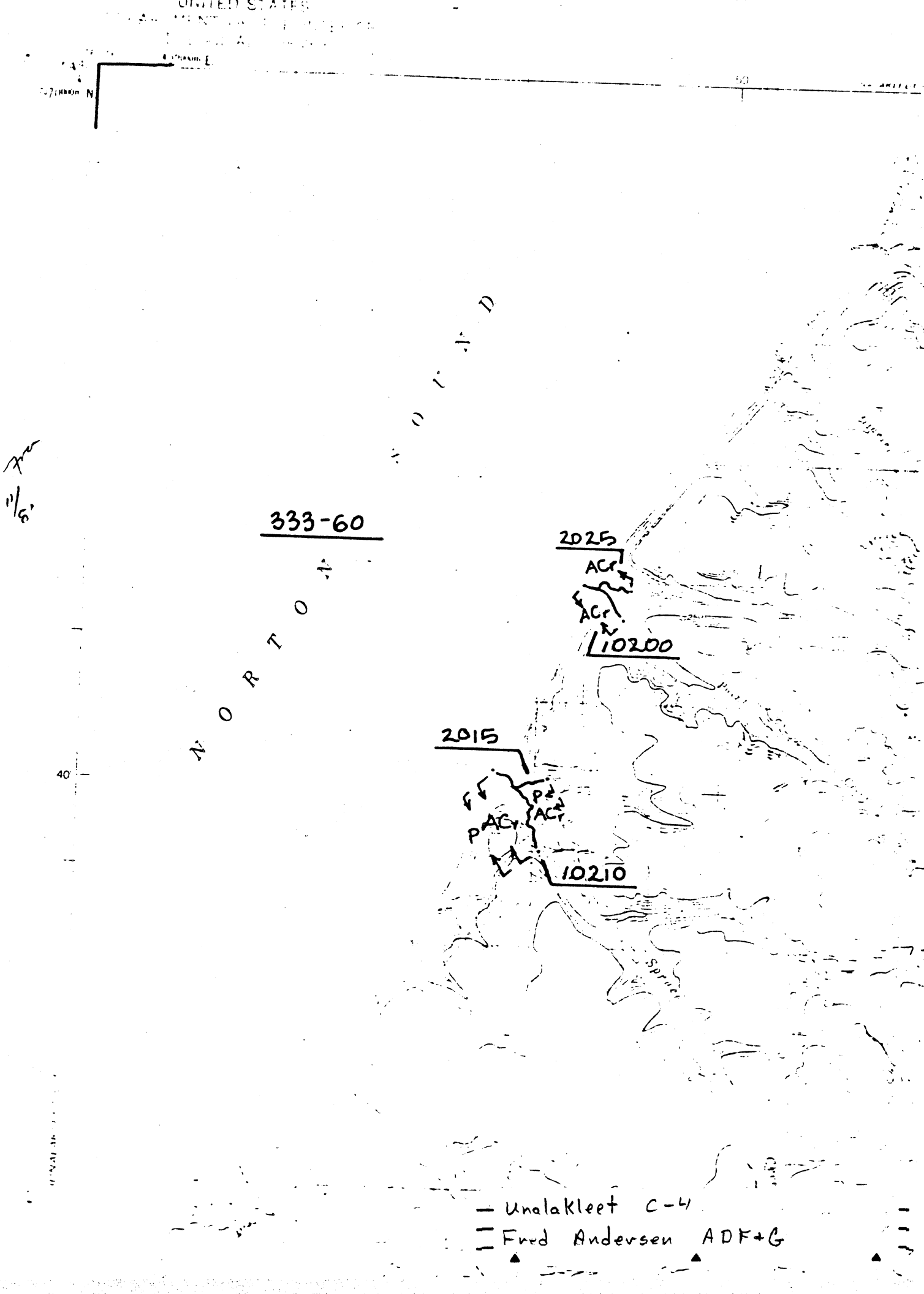
UNITED STATES
N
E
50
NORTON SOUND
333-60
2025
ACr
ACr
10200
2015
P
ACr
P
ACr
P
10210
40
Spring
— Unalakleet C-4
— Fred Andersen ADF+G

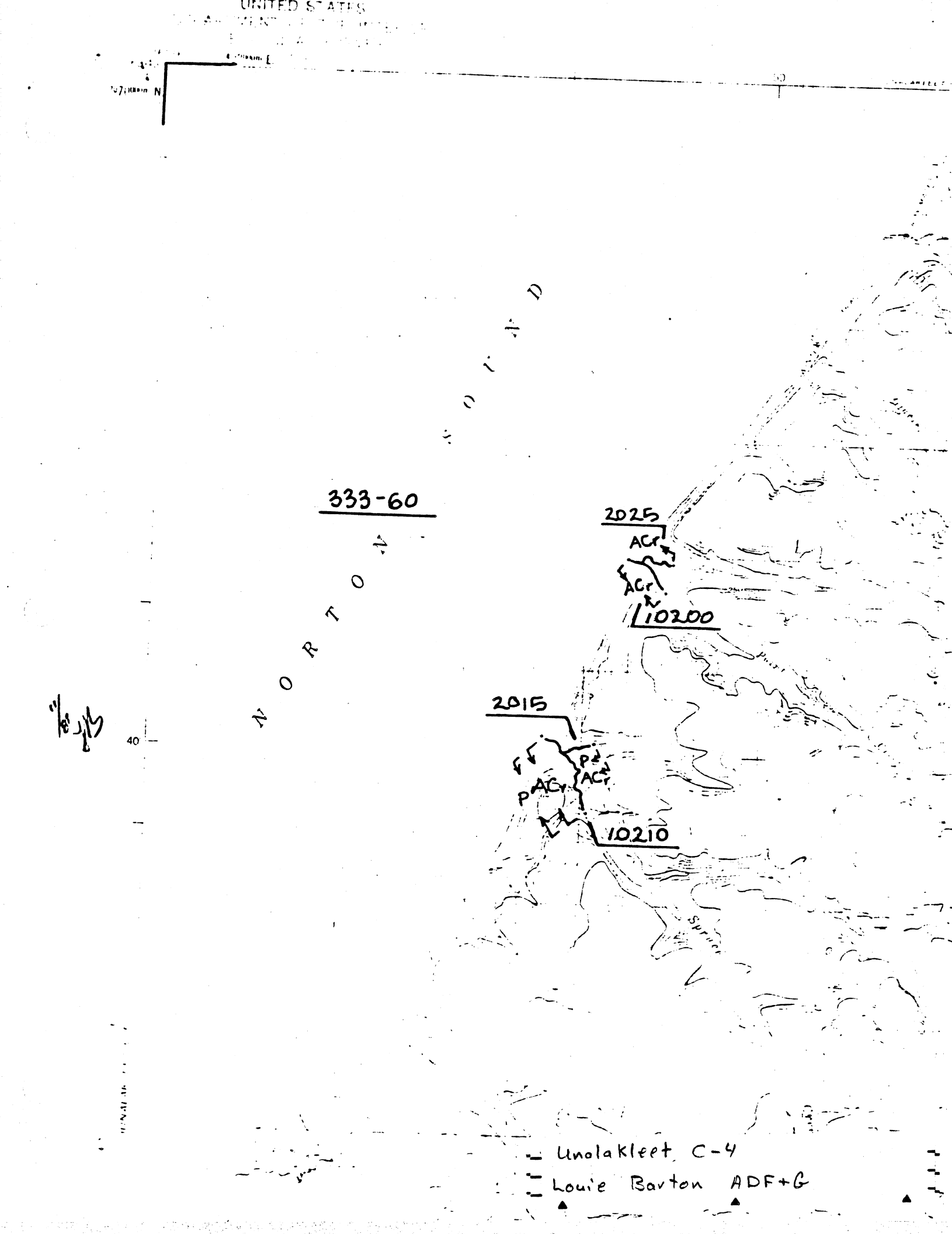
UNITED STATES
N
NORTON SOUND
333-60
2025
ACr
ACr
10200
2015
P
ACr
P
ACr
P
10210
40
Spring
Unalakleet C-4
Louie Barton ADF+G

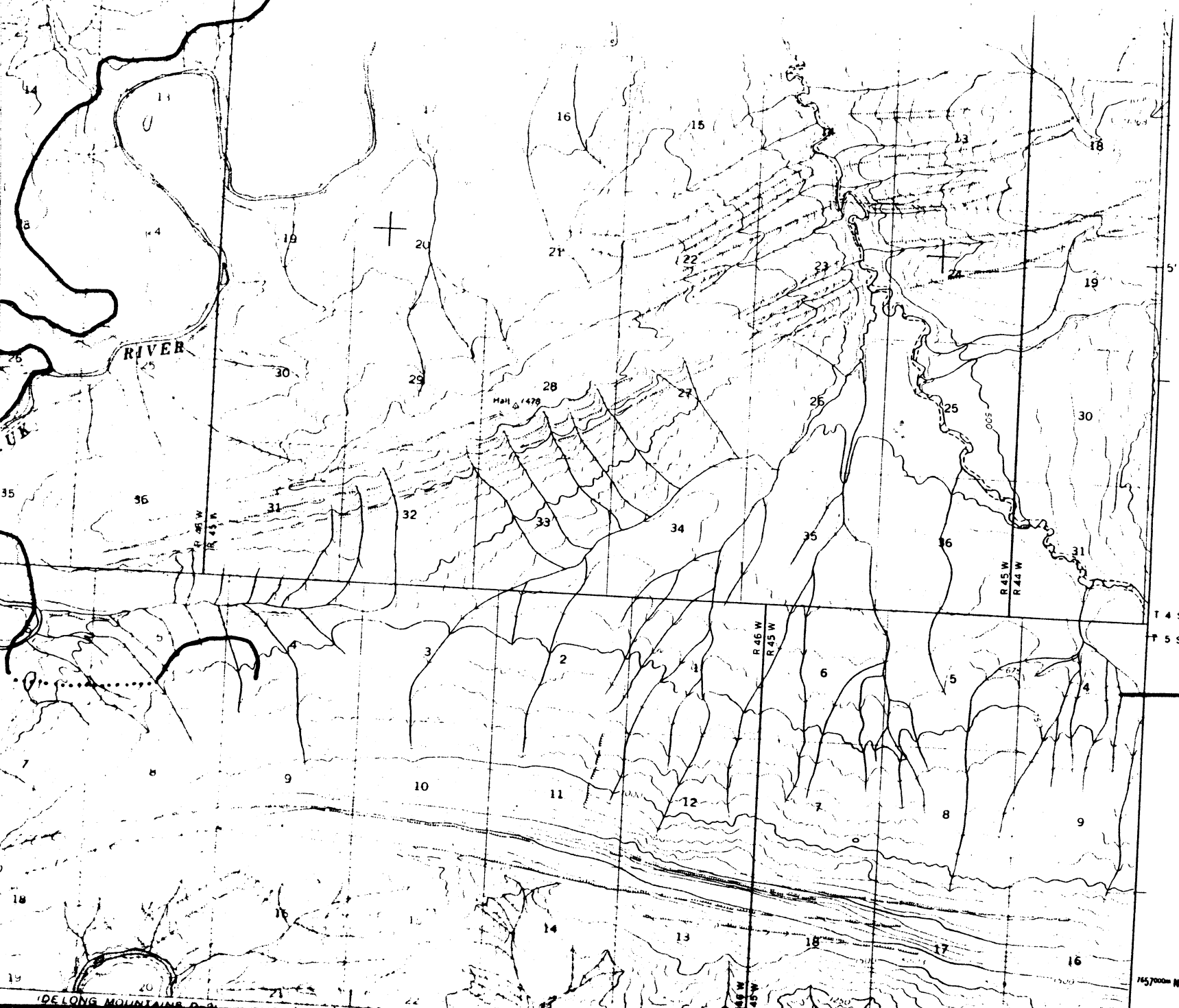

Point Lay A-2
Terry Bendock ADF+G

PROJ. TITLE

ANADROMOUS STREAM CATALOG

CONTOUR INTERVAL 50 FEET

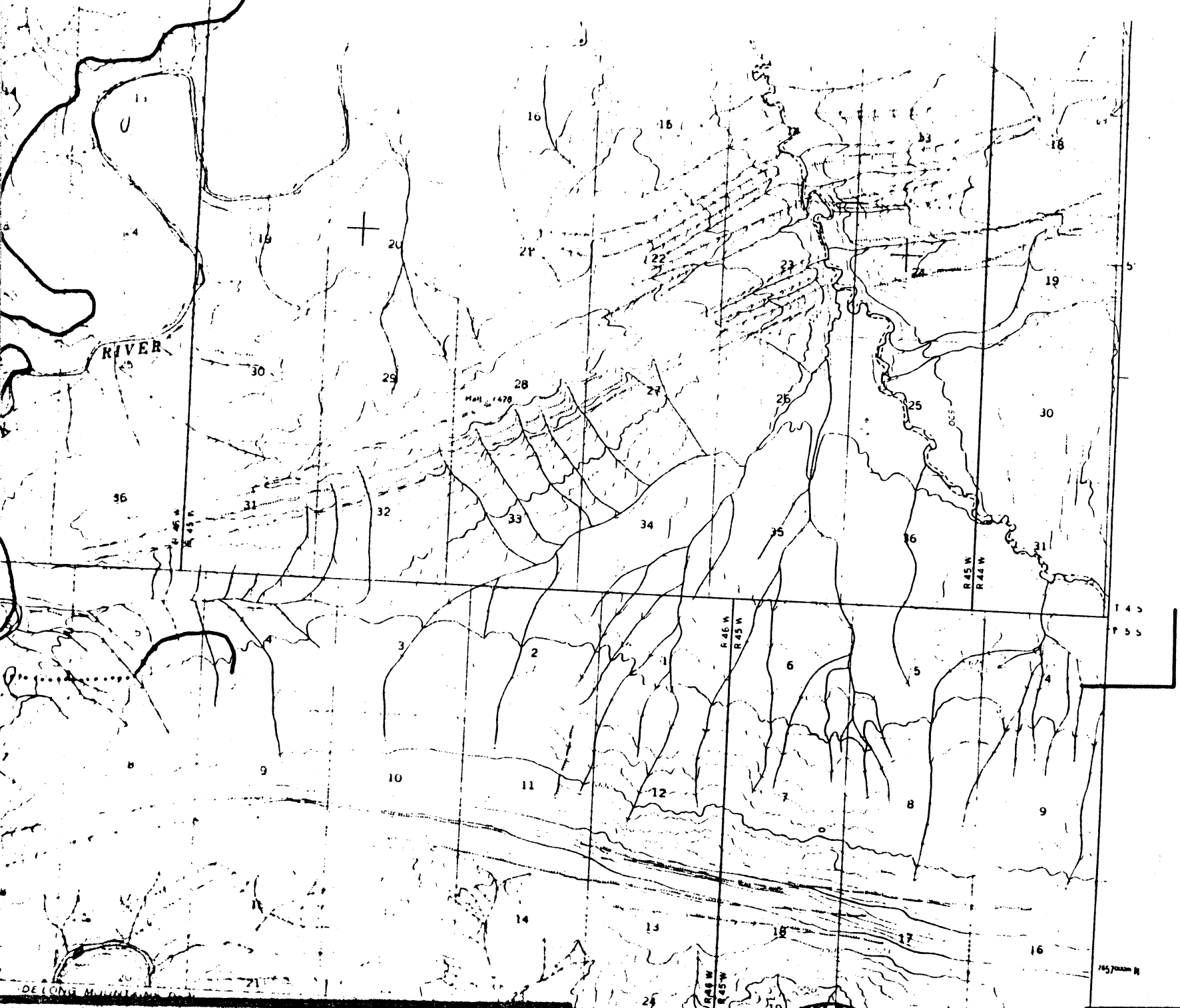

Point Lay A-2
Fred Decicco ADF+G

PROJ. TITLE

ANADROMOUS STREAM CATALOG

BY

DAT

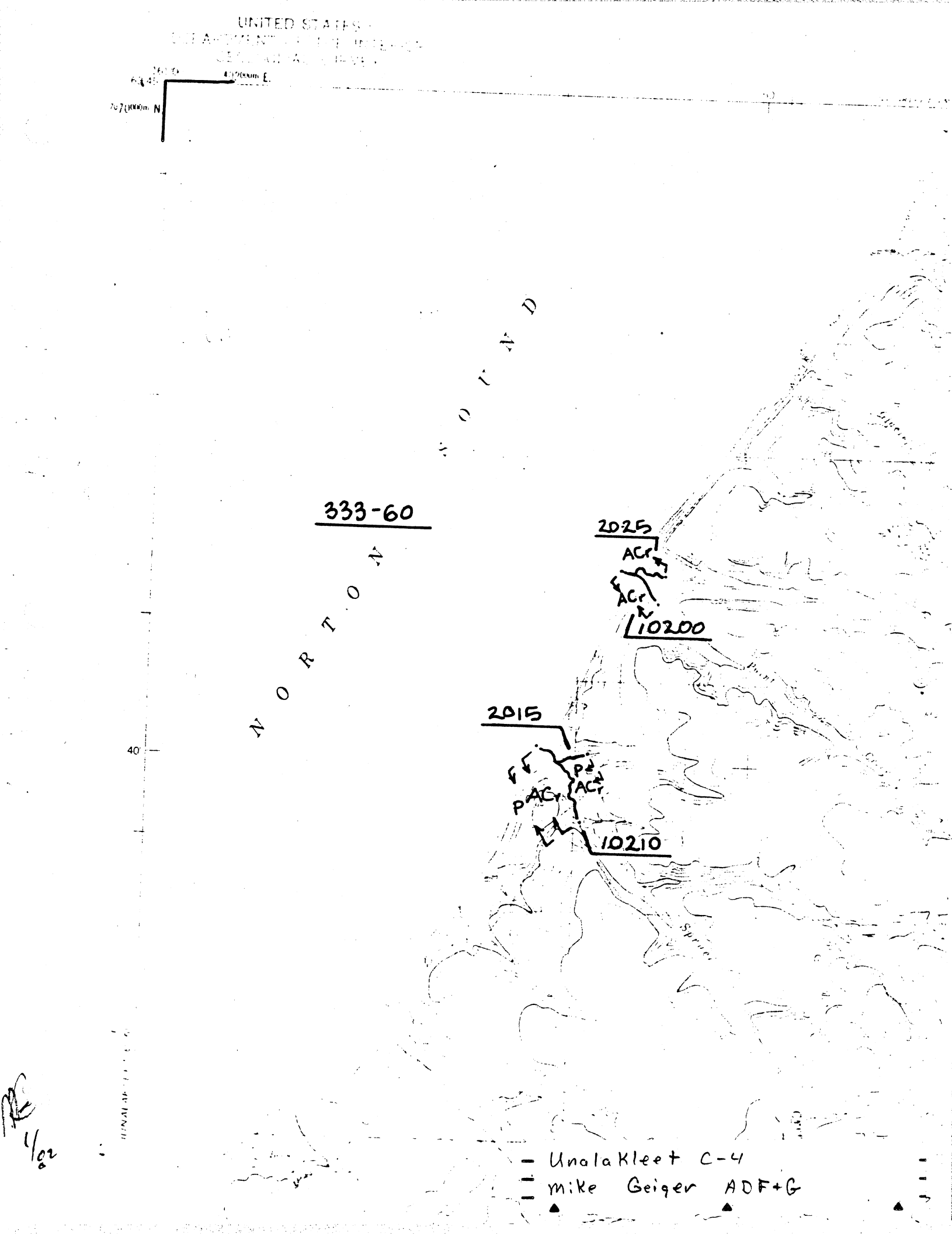
UNITED STATES
NORTON SOUND
333-60
2025
ACr
ACr
10200
2015
P
ACr
P
ACr
10210
40'
Unalakleet C-4
mike Geiger ADF+G

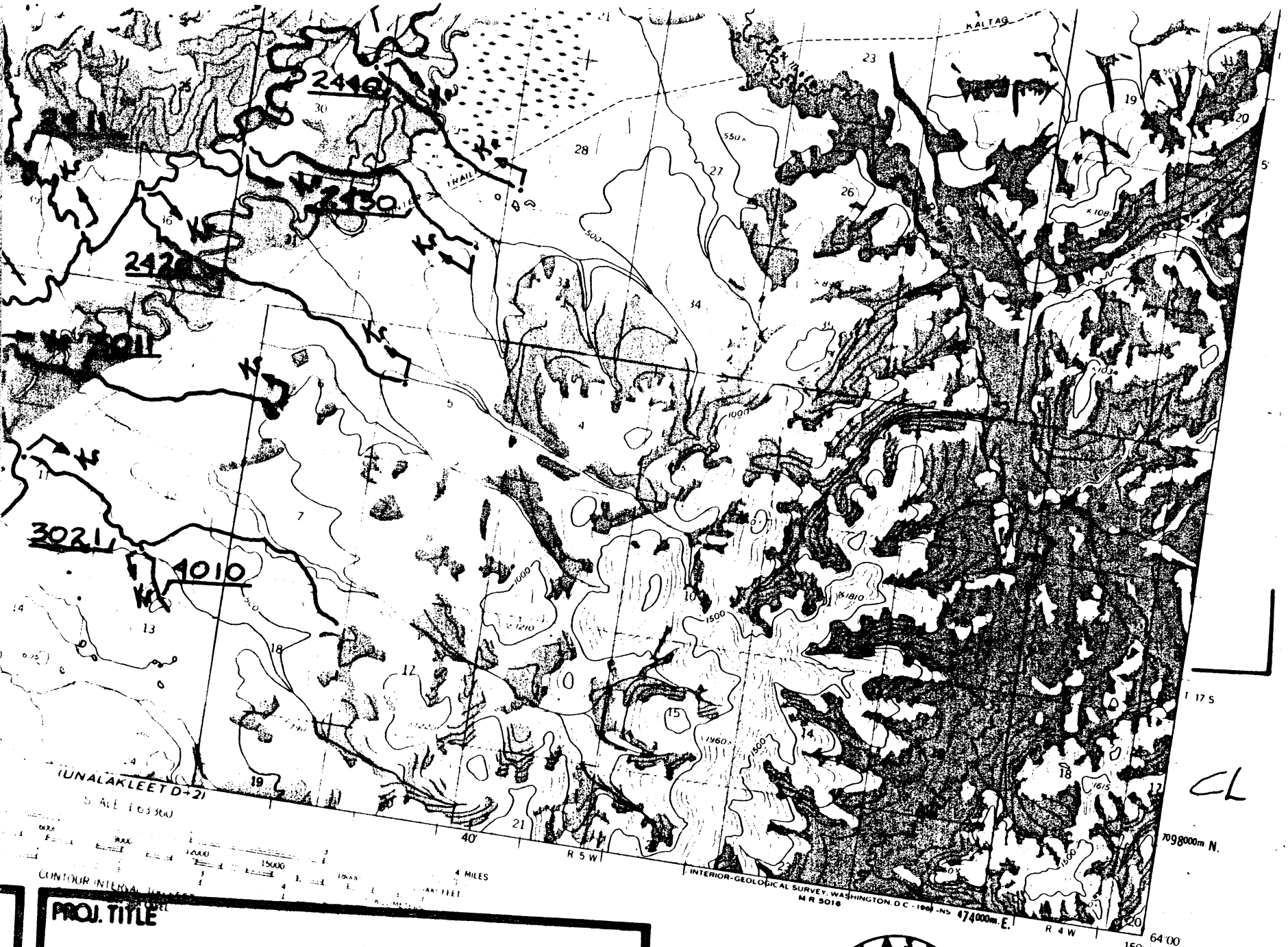

- Norton Bay A-2
- Charlie Lean ADF+G

PROJ. TITLE

ANADROMOUS WATERS CATALOG

ANADROMOUS WATERS ARE LISTED PURSUANT TO AS 16.05.870 (a)

ROAD CLASSIFICATION

Trails

BY	D
BB	3/

(UNALAKLEET D-2)

STATE OF ALASKA

NORTON BAY (A-2), ALASKA



- Demarcation Point B-1
Ron Regnart ADF+G

PROJ. TITLE

ANADROMOUS WATERS CATALOG

NOT SALE BY U.S. GEOLOGICAL SURVEY

ANADROMOUS WATERS ARE LISTED PURSUANT TO AS 16.05.870 (a)

MAP TITLE

DEMARCATION POINT B-1

QUADRANGLE LOCATION

ROAD CLASSIFICATION

No roads or trails in this area

DEMARCATION POINT (B-1), ALASKA

1956

STATE OF ALASKA
DEPARTMENT OF FISH AND GAME
habitat protection division
JUNEAU, ALASKA

BY	DATE
REVISION	

- Selawik A-5
- Matt Robus ADF+G

PROJ. TITLE

ANADROMOUS WATERS CATALOG

Selawik A-5

BY	DATE

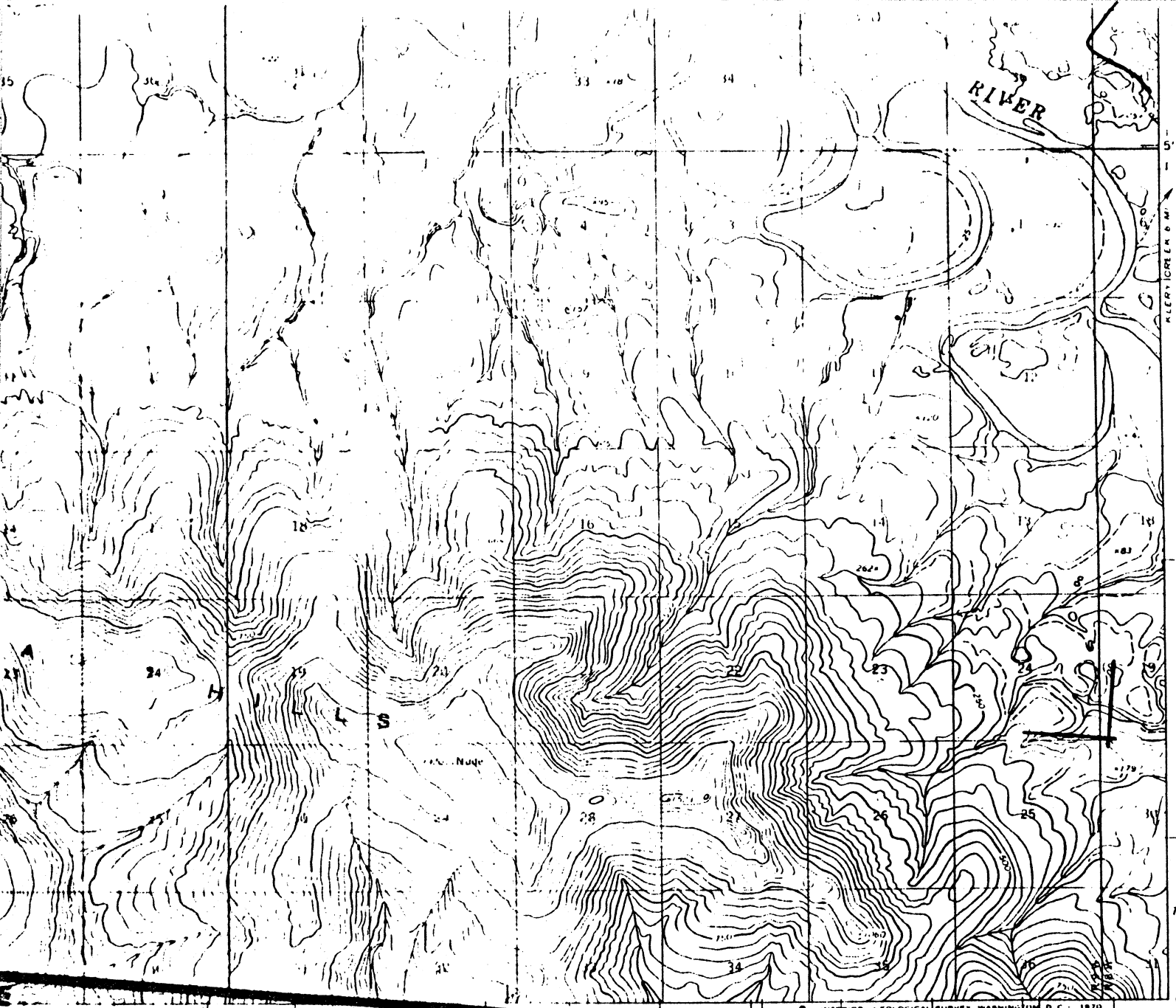

L.S.

Baird Mountains A-4
Len Schwarz ADF+G

OROMOUS WATERS CATALOG

OUS WATERS ARE LISTED PURSUANT TO AS 16.05.870 (a)

ONTOUR INTERVAL

DATUM IS N SEA LEVEL

IRD MOUN

ALASKA

ROAD CLASSIFICATION

Unimproved

BY	DATE

STATE OF BAIRD MOUNTAINS (A-4 ALASKA

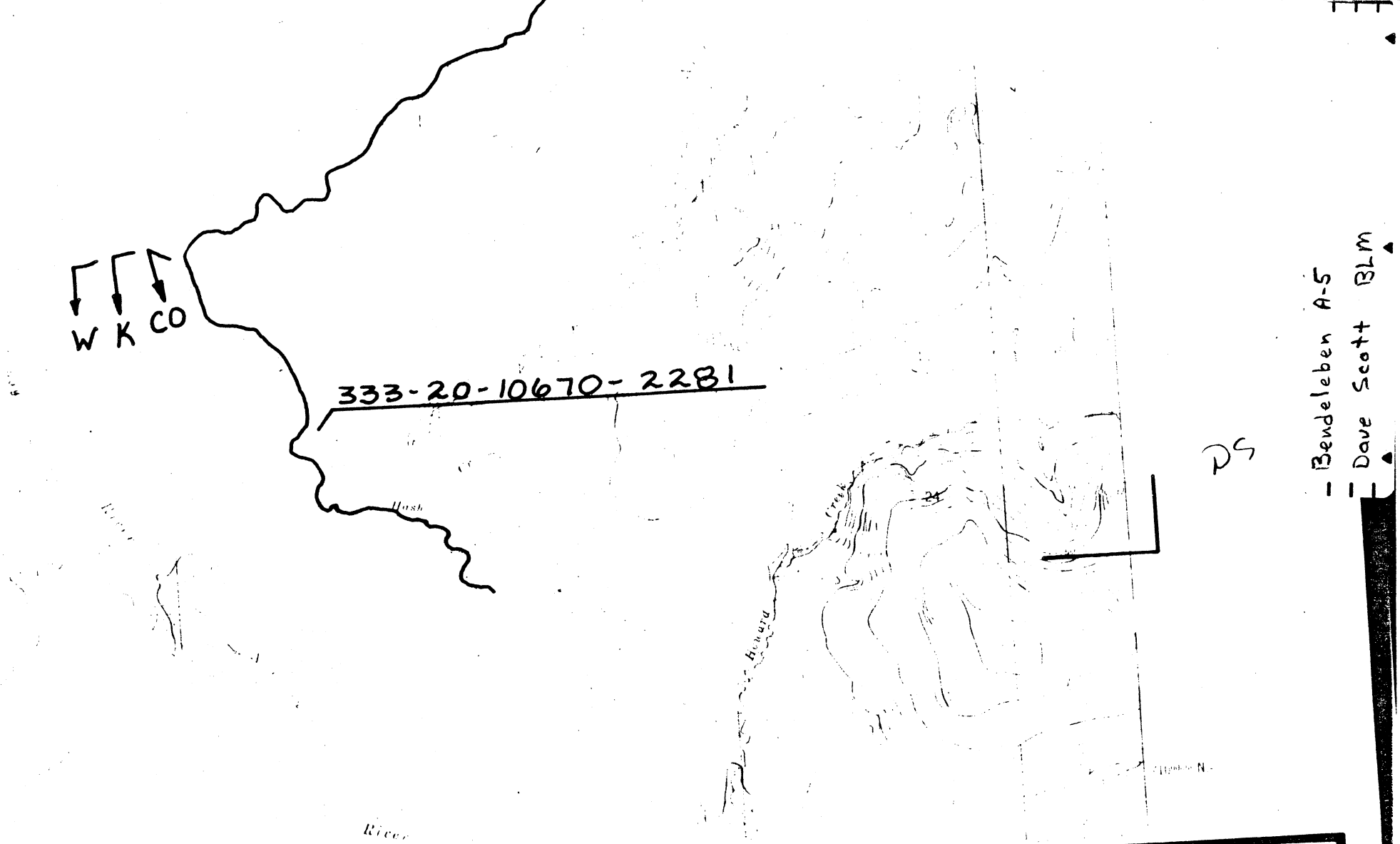

PROJ. TITLE

ANADROMOUS WATERS CATALOG

ANADROMOUS WATERS ARE LISTED PURSUANT TO AS 16.05.870 (a)

MAP TITLE

BENDELEBEN A-5

STATE OF ALASKA
DEPARTMENT OF FISH AND GAME
habitat protection division
JUNEAU, ALASKA

BY	DATE

REVISIONS

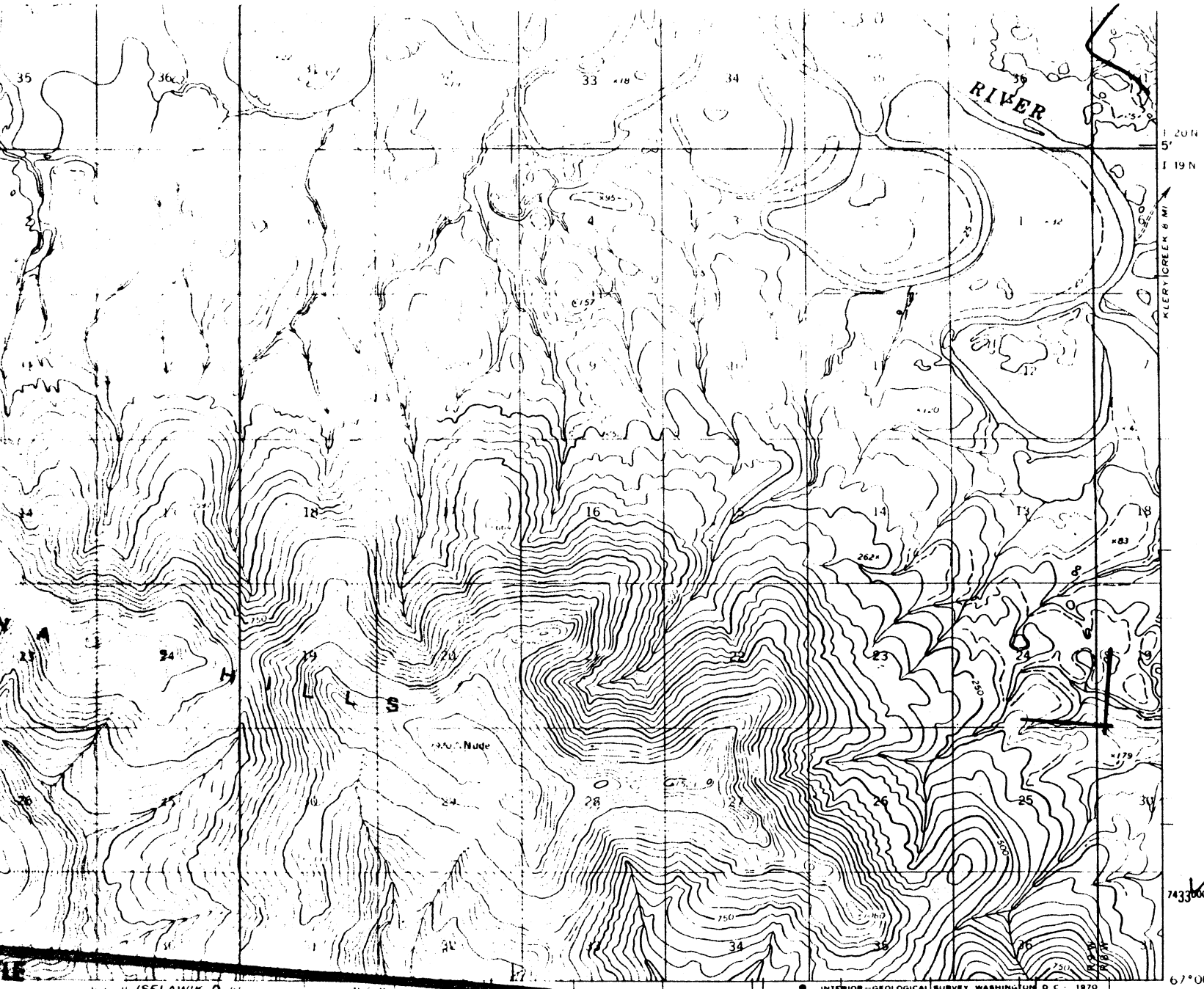

@

- Baird Mountains A-4
- Al Townsend ADF+G

DROMOUS WATERS CATALOG

MOUS WATERS ARE LISTED PURSUANT TO AS 16.05.870 (a)

CONTOUR INTERVAL

DASHED LINES

DATUM MEAN SEA LEVEL

AIRD MOUNTAINS

FOR SALE BY U.S. GEOLOGICAL SURVEY

ALASKA

QUADRANGLE LOCATION

STATE OF ALASKA

DEPARTMENT OF FISH AND GAME

BAIRD MOUNTAINS (A-4)

N6700—W16030/15 A

ALASKA

ROAD CLASSIFICATION

Unimproved dirt

BY	DATE

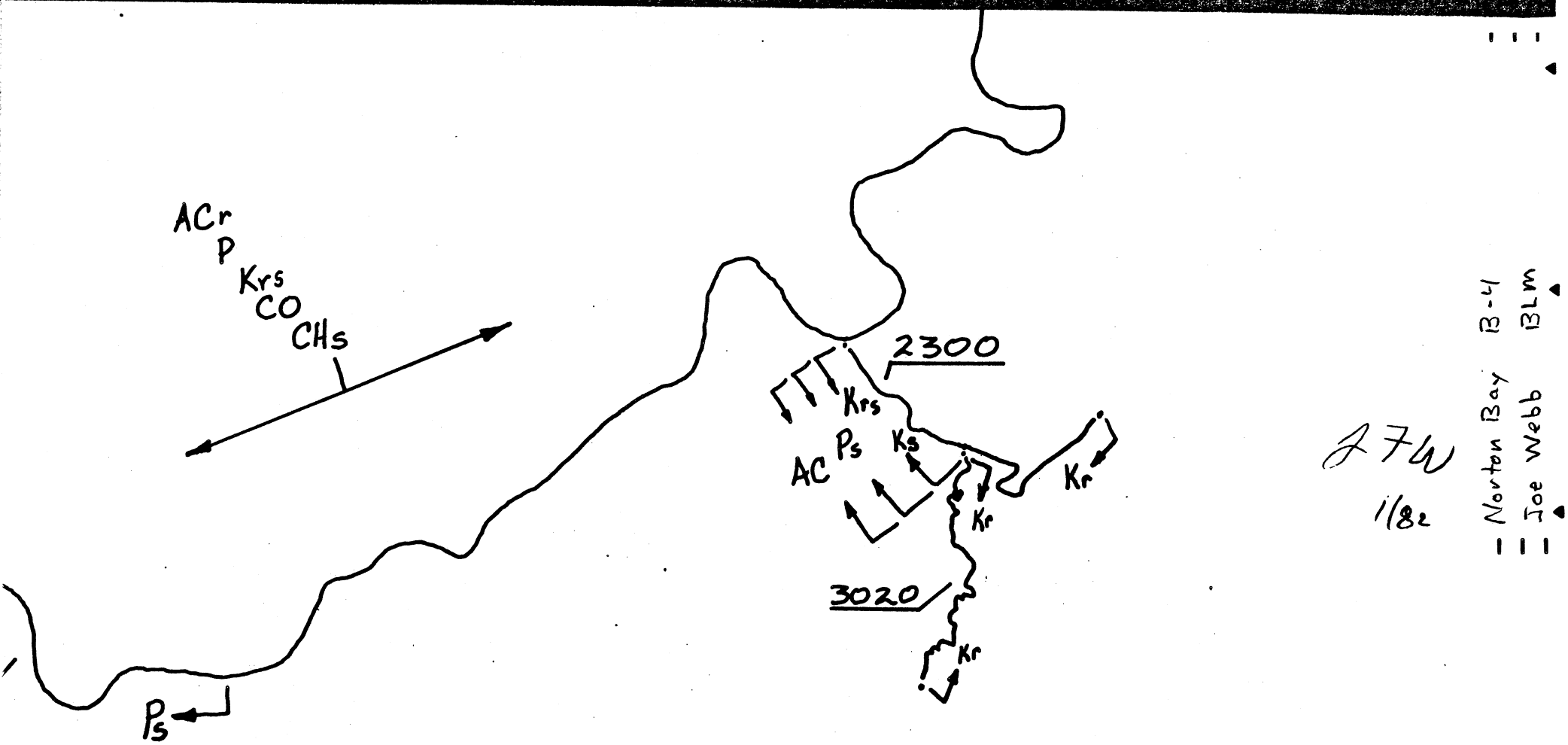
ACr
P
Krs
CO
CHs
2300
Krs
Ps
Ks
AC
Kr
Kr
3020
Kr
Ps
Norton Bay B-4
Joe Webb BLM
JFW
1/82

Noatak A-1
Kieth Woodworth BLM

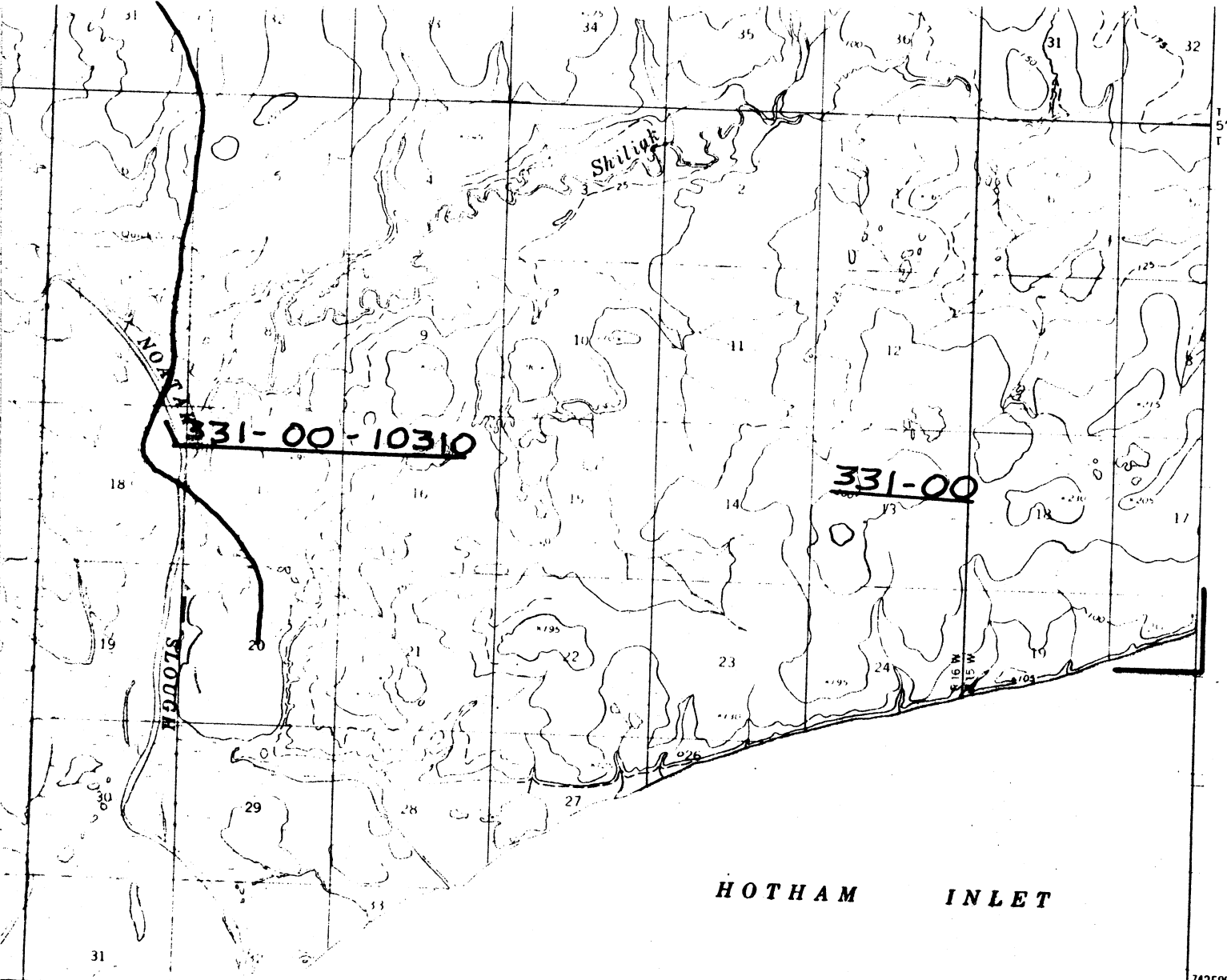

LE R 16 W (KOTZEBUE D-1)

SCALE 1:63360

DROMOUS WATERS CATALOG

MOUS WATERS ARE LISTED PURSUANT TO AS 16.05.870 (a)

LE

NOATAK A-1

DENVER, COLORADO 25 OR WASHINGTON, D.C. 20242

IS AVAILABLE ON REQUEST

ROAD CLASSIFICATION

Trails

ALASKA

STATE OF ALASKA
DEPARTMENT OF FISH AND GAME

habitat protection division

NOATAK (A-1), ALASKA

1955

BY	DATE

REGION VI

Name	Agency	Quad Where a Sample of Persons's Signature/Initials Can be Found
Ken Alt	ADF&G	Livengood A-1
Fred Andersen	ADF&G	Livengood A-2
Rae Baxter	ADF&G	Wiseman C-4
Louie Barton	ADF&G	Livengood A-2
Kim Francisco	ADF&G	Circle A-6
Mike Geiger	ADF&G	Unalakleet A-2
Ron Regnart	ADF&G	Livengood A-1
Dan Schneiderhan	ADF&G	Wiseman C-4
Al Townsend	ADF&G	Coleen A-3

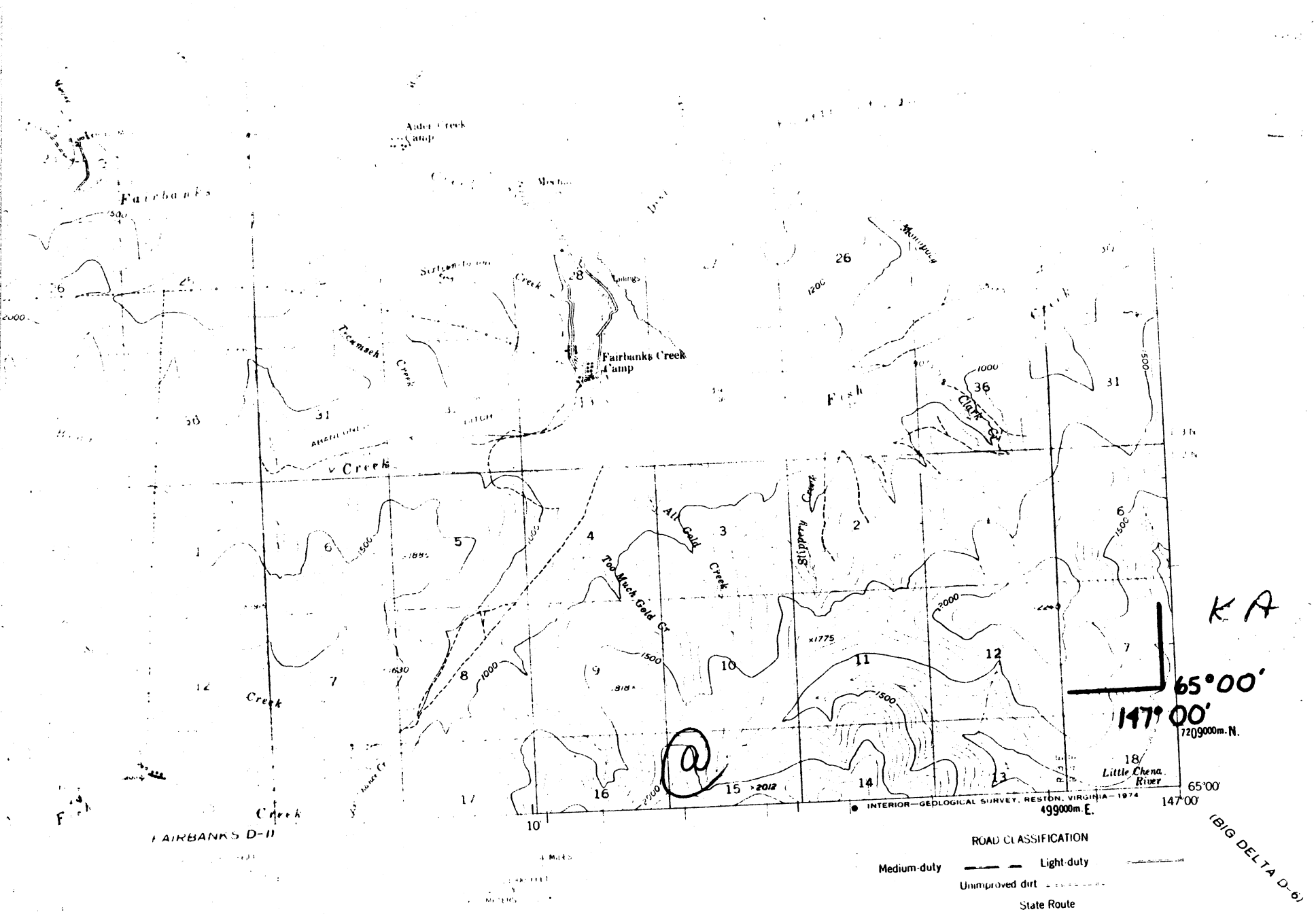

KA

- Livengood A-1
- Ken Alt ADF+G

BY	DATE
BB	3/1/83

PROJ. TITLE

FOR SALE BY U S GEOLOGICAL SURVEY
FAIRBANKS ALASKA ... DENVER, COLORADO 80225 OR RESTON VIRGINIA 22092

ANADROMOUS STREAM CATALOG

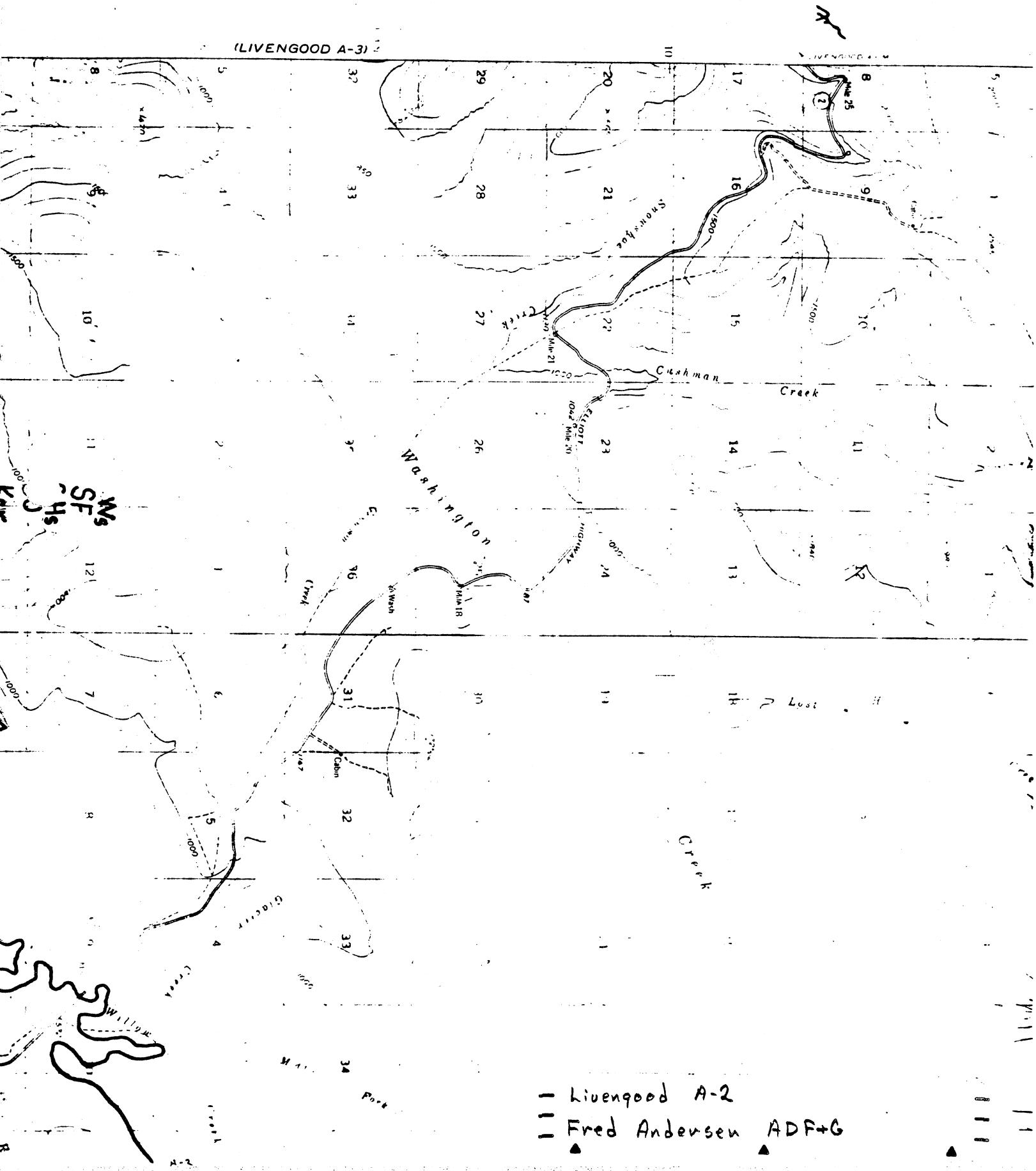
(LIVENGOOD A-3)
Washington
Cushman
Creek
Snowshoe
Creek
Mile 25
Mile 21
Mile 20
Mile 18
Cabin
Lost
Creek
Willow
Creek
Livengood A-2
Fred Andersen ADF+G

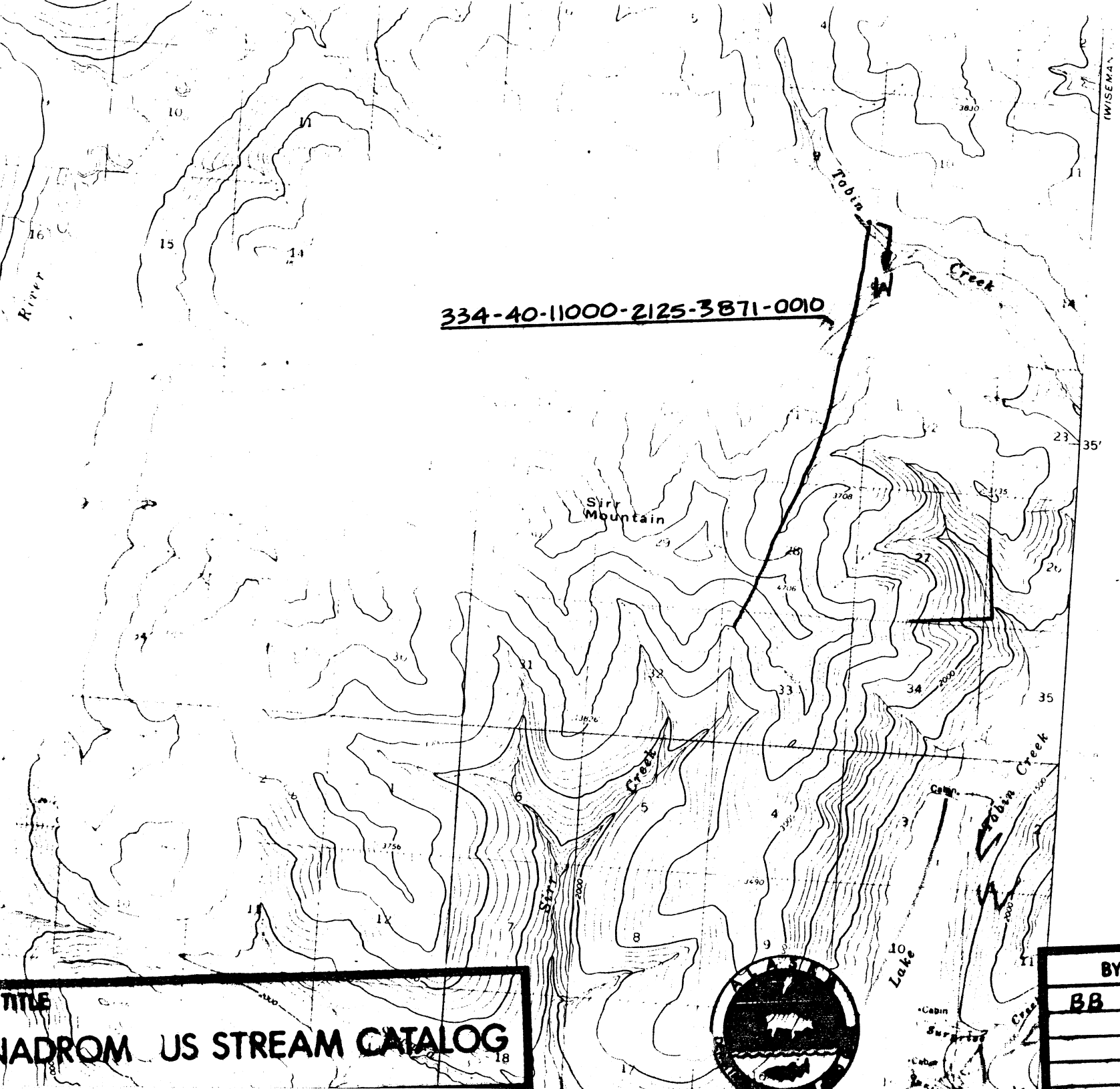

- Wiseman C-4
- Rae Baxter ADF+G

R.B.

BY	DATE
BB	3/1/83

TITLE

NADROM US STREAM CATALOG

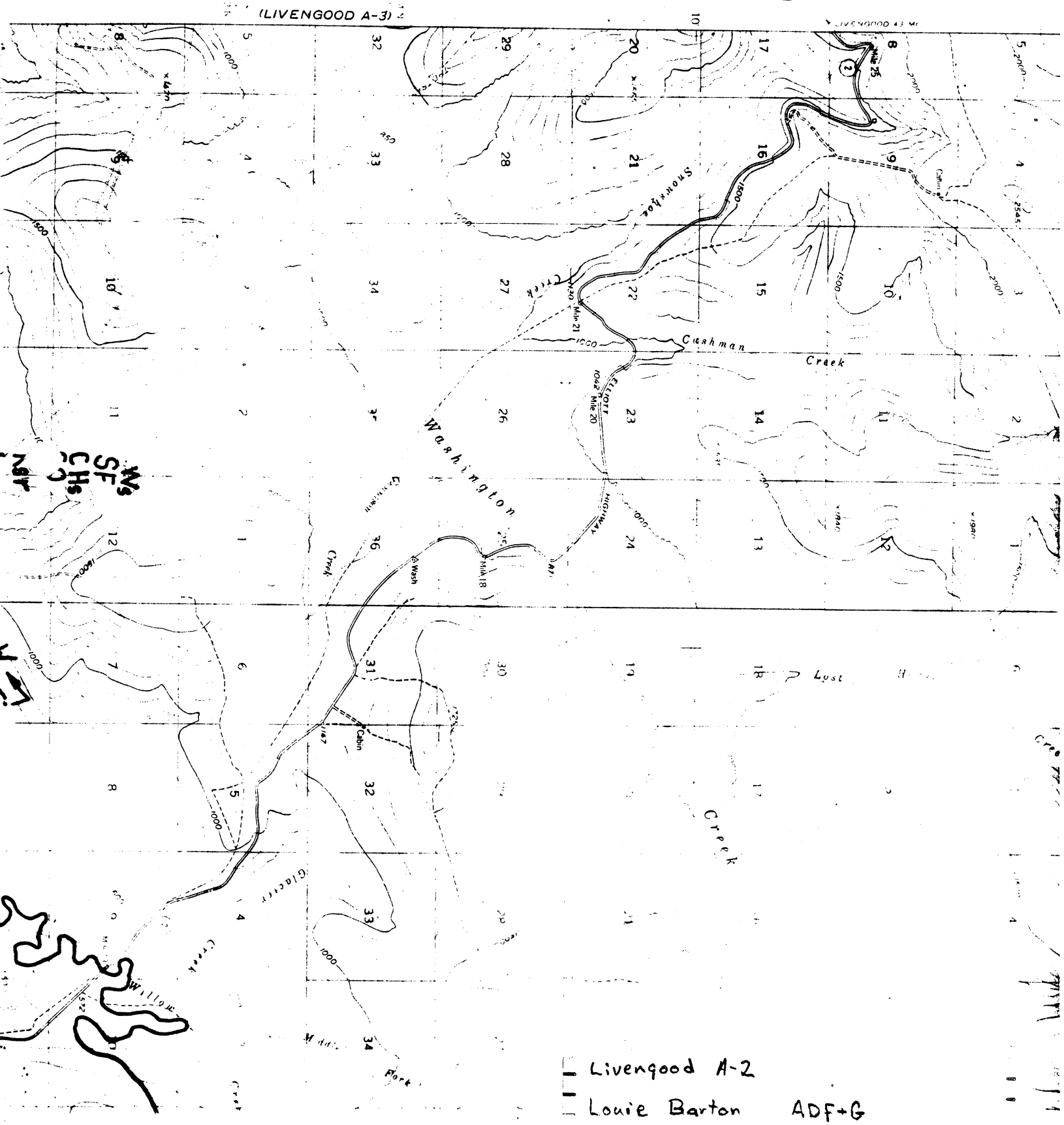

Livengood A-2

Louie Barton ADF+G

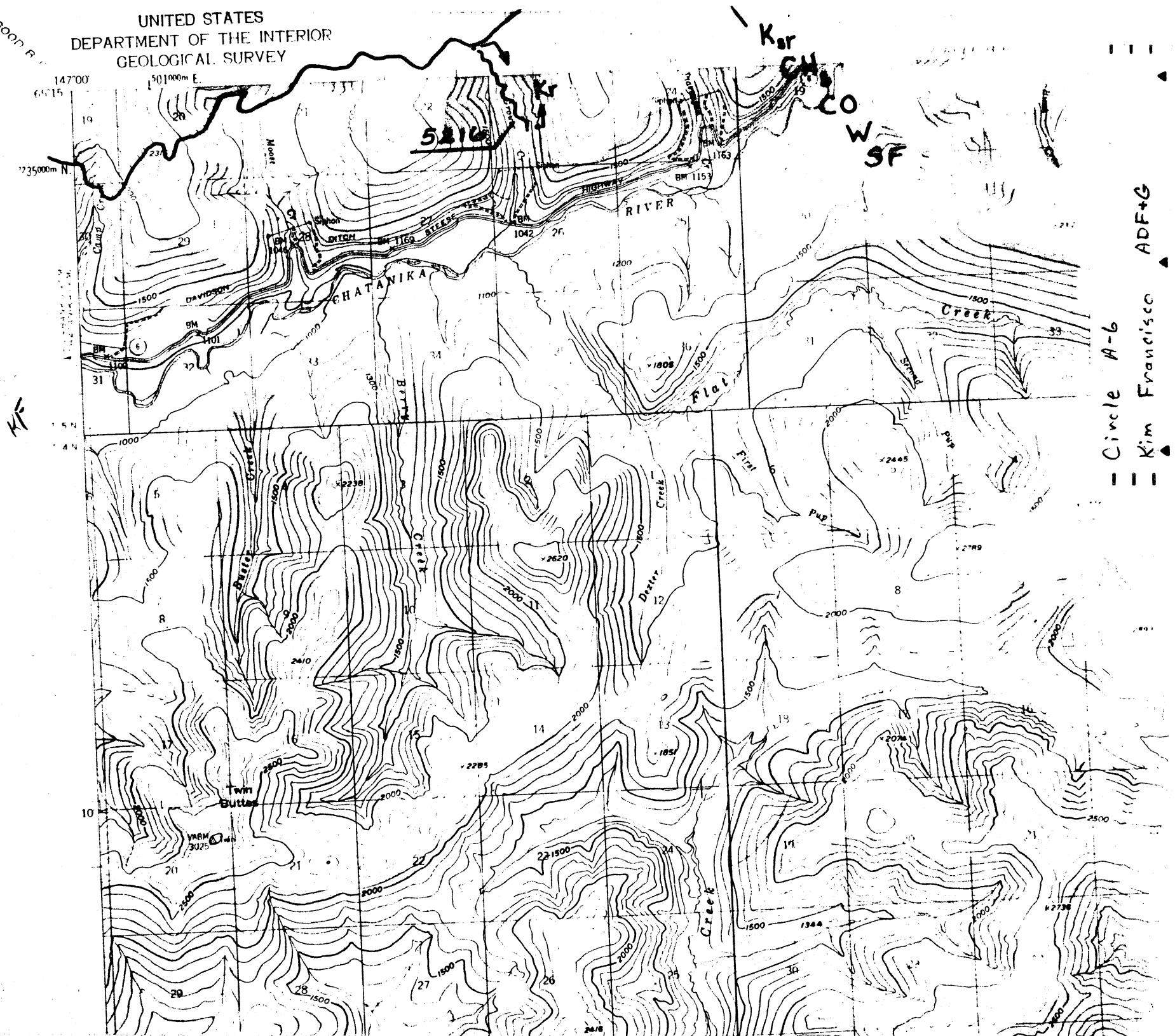
UNITED STATES
DEPARTMENT OF THE INTERIOR
GEOLOGICAL SURVEY
Kr
Ksr
CH
CO
W
SF
5216
KF
CHATANIKA
RIVER
DAVIDSON
DITCH
STEESE
HIGHWAY
Flat
Creek
Buster
Creek
Dexter
Creek
First
Pup
Twin
Buttes
Circle A-6
Kim Francisco ADF+G

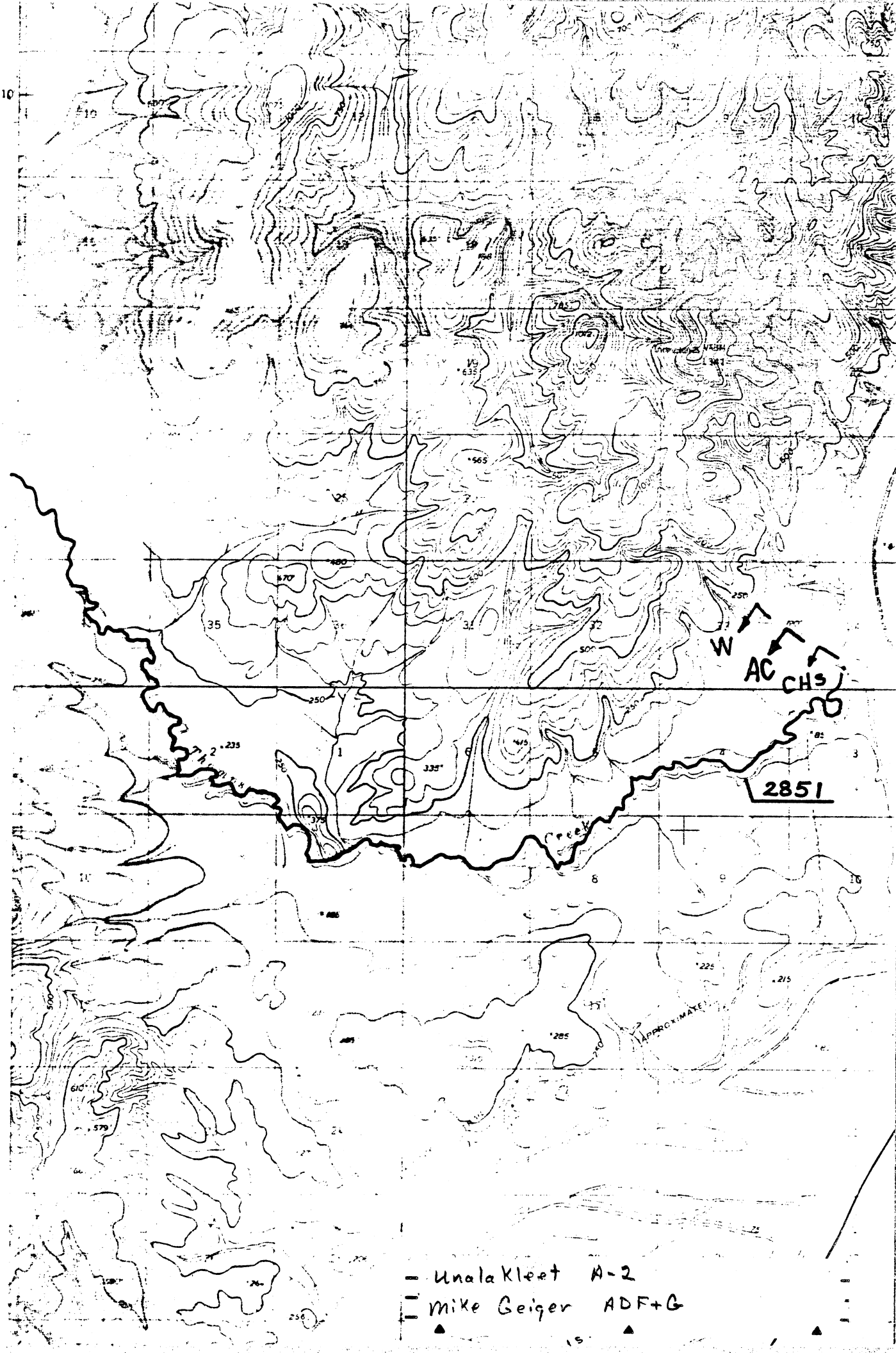
W
AC
CHS
2851
Creek
APPROXIMATE
Unalakleet A-2
Mike Geiger ADF+G

MG
1/87

LIVENGOOD (A-1), ALASKA
N6500—W14700/15
1952

BY	DATE
BB	3/1/83

PROJ. TITLE
PREPARED BY U.S. GEOLOGICAL SURVEY
DENVER COLORADO 80225 OR RESTON VIRGINIA 22092
ANADROMOUS STREAM CATALOG

— Livengood A-1
— Ron Regnart ADF&G

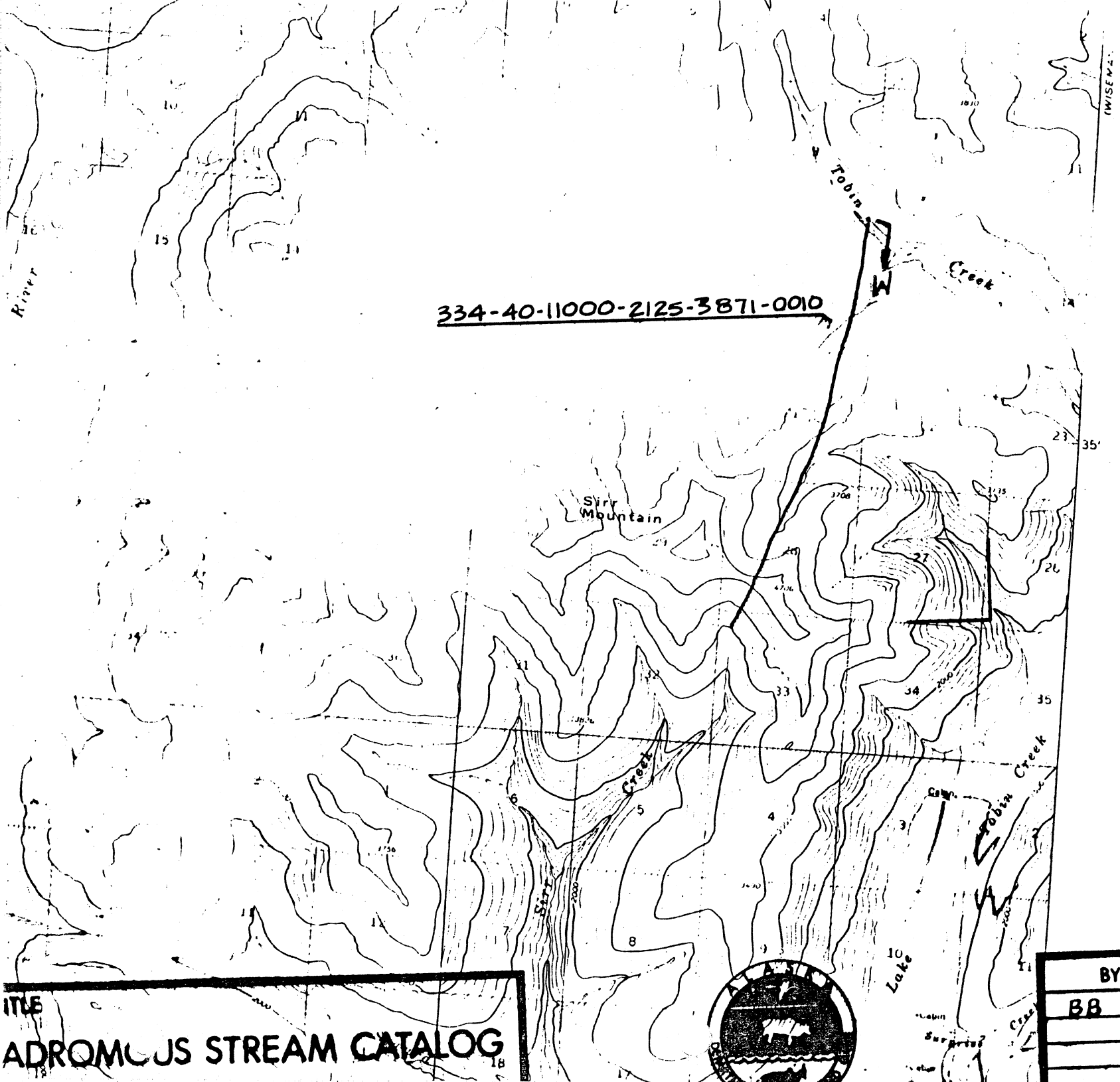

Wiseman C-4
Dan Schneiderhan ADF+G

D.S.

BY	DATE
BB	3/1/83

ITLE

ADROMOUS STREAM CATALOG

Coleen A-3
HI Townsend ADF+G