**Special Publication No. 06-16**

# Catalog of Waters Important for Spawning, Rearing, or Migration of Anadromous Fishes – Southcentral Region, Effective September 15, 2006

**by**

**J. Johnson**

**and**

**Ed Weiss**

**July 2006**

**Alaska Department of Fish and Game** **Alaska Department of Natural Resources**

## Symbols and Abbreviations

The following symbols and abbreviations, and others approved for the Système International d'Unités (SI), are used without definition in the following reports by the Divisions of Sport Fish and of Commercial Fisheries: Fishery Manuscripts, Fishery Data Series Reports, Fishery Management Reports, and Special Publications. All others, including deviations from definitions listed below, are noted in the text at first mention, as well as in the titles or footnotes of tables, and in figure or figure captions.

**Weights and measures (metric)**

| | |
|---|---|
| centimeter | cm |
| deciliter | dL |
| gram | g |
| hectare | ha |
| kilogram | kg |
| kilometer | km |
| liter | L |
| meter | m |
| milliliter | mL |
| millimeter | mm |

**Weights and measures (English)**

| | |
|---|---|
| cubic feet per second | $ft^3/s$ |
| foot | ft |
| gallon | gal |
| inch | in |
| mile | mi |
| nautical mile | nmi |
| ounce | oz |
| pound | lb |
| quart | qt |
| yard | yd |

**Time and temperature**

| | |
|---|---|
| day | d |
| degrees Celsius | °C |
| degrees Fahrenheit | °F |
| degrees kelvin | K |
| hour | h |
| minute | min |
| second | s |

**Physics and chemistry**

| | |
|---|---|
| all atomic symbols | |
| alternating current | AC |
| ampere | A |
| calorie | cal |
| direct current | DC |
| hertz | Hz |
| horsepower | hp |
| hydrogen ion activity (negative log of) | pH |
| parts per million | ppm |
| parts per thousand | ppt, ‰ |
| volts | V |
| watts | W |

**General**

| | |
|---|---|
| Alaska Administrative Code | AAC |
| all commonly accepted abbreviations | e.g., Mr., Mrs., AM, PM, etc. |
| all commonly accepted professional titles | e.g., Dr., Ph.D., R.N., etc. |
| at | @ |
| compass directions: | |
| east | E |
| north | N |
| south | S |
| west | W |
| copyright | © |
| corporate suffixes: | |
| Company | Co. |
| Corporation | Corp. |
| Incorporated | Inc. |
| Limited | Ltd. |
| District of Columbia | D.C. |
| et alii (and others) | et al. |
| et cetera (and so forth) | etc. |
| exempli gratia (for example) | e.g. |
| Federal Information Code | FIC |
| id est (that is) | i.e. |
| latitude or longitude | lat. or long. |
| monetary symbols (U.S.) | $, ¢ |
| months (tables and figures): first three letters | Jan,...,Dec |
| registered trademark | ® |
| trademark | ™ |
| United States (adjective) | U.S. |
| United States of America (noun) | USA |
| U.S.C. | United States Code |
| U.S. state | use two-letter abbreviations (e.g., AK, WA) |

**Measures (fisheries)**

| | |
|---|---|
| fork length | FL |
| mideye-to-fork | MEF |
| mideye-to-tail-fork | METF |
| standard length | SL |
| total length | TL |

**Mathematics, statistics**

| | |
|---|---|
| *all standard mathematical signs, symbols and abbreviations* | |
| alternate hypothesis | $H_A$ |
| base of natural logarithm | *e* |
| catch per unit effort | CPUE |
| coefficient of variation | CV |
| common test statistics | (F, t, $\chi^2$, etc.) |
| confidence interval | CI |
| correlation coefficient (multiple) | R |
| correlation coefficient (simple) | r |
| covariance | cov |
| degree (angular ) | ° |
| degrees of freedom | df |
| expected value | *E* |
| greater than | > |
| greater than or equal to | ≥ |
| harvest per unit effort | HPUE |
| less than | < |
| less than or equal to | ≤ |
| logarithm (natural) | ln |
| logarithm (base 10) | log |
| logarithm (specify base) | $log_{2,}$ etc. |
| minute (angular) | ' |
| not significant | NS |
| null hypothesis | $H_O$ |
| percent | % |
| probability | P |
| probability of a type I error (rejection of the null hypothesis when true) | α |
| probability of a type II error (acceptance of the null hypothesis when false) | β |
| second (angular) | " |
| standard deviation | SD |
| standard error | SE |
| variance | |
| population | Var |
| sample | var |

*SPECIAL PUBLICATION NO. 06-16*

# CATALOG OF WATERS IMPORTANT FOR SPAWNING, REARING, OR MIGRATION OF ANADROMOUS FISHES – SOUTHCENTRAL REGION, EFFECTIVE SEPTEMBER 15, 2006

by

J. Johnson
and
Ed Weiss

Alaska Department of Fish and Game
Division of Sport Fish, Research and Technical Services
333 Raspberry Road, Anchorage, Alaska, 99518-1599

July 2006

The Division of Sport Fish Special Publications series was established in 1991 for the publication of techniques and procedures manuals, informational pamphlets, special subject reports to decision-making bodies, symposia and workshop proceedings, application software documentation, in-house lectures, and other documents that do not fit in another publication series of the Division of Sport Fish. Since 2004, the Division of Commercial Fisheries has also used the same Special Publication series. Special Publications are intended for fishery and other technical professionals. Special Publications are available through the Alaska State Library and on the Internet: http://www.sf.adfg.state.ak.us/statewide/divreports/html/intersearch.cfm. This publication has undergone editorial and peer review.

*J. Johnson*
*Alaska Department of Fish and Game, Division of Sport Fish,*
*333 Raspberry Rd, Anchorage, AK 99518-1599, USA*

*And*

*Ed Weiss*
*Alaska Department of Natural Resources, Office of Habitat Management and Permitting*
*550 West 7th Avenue, Suite 1420, Anchorage, AK 99501-3566, USA*

*This document should be cited as:*
*Johnson, J. and E. Weiss. 2006. Catalog of waters important for spawning, rearing, or migration of anadromous fishes – Southcentral Region, Effective September 15, 2006. Alaska Department of Fish and Game, Special Publication No. 06-16, Anchorage.*

The Alaska Department of Fish and Game administers all programs and activities free from discrimination based on race, color, national origin, age, sex, religion, marital status, pregnancy, parenthood, or disability. The department administers all programs and activities in compliance with Title VI of the Civil Rights Act of 1964, Section 504 of the Rehabilitation Act of 1973, Title II of the Americans with Disabilities Act of 1990, the Age Discrimination Act of 1975, and Title IX of the Education Amendments of 1972.

If you believe you have been discriminated against in any program, activity, or facility, or if you desire further information please write to ADF&G, P.O. Box 25526, Juneau, AK 99802-5526; U.S. Fish and Wildlife Service, 4040 N. Fairfax Drive, Suite 300 Webb, Arlington, VA 22203 or O.E.O., U.S. Department of the Interior, Washington DC 20240.

For information on alternative formats for this and other department publications, please contact the department ADA Coordinator at (voice) 907-465-4120, (TDD) 907-465-3646, or (FAX) 907-465-2440.

# TABLE OF CONTENTS

**Page**

LIST OF TABLES ..... ii

LIST OF FIGURES ..... ii

INTRODUCTION ..... 1

Purpose and Availability of the Atlas and Catalog ..... 1

STATUTES AND REGULATIONS ..... 2

Statutes ..... 2
Regulations ..... 2
Penalties ..... 3
Other Fish Habitat Protection Statutes ..... 3

PERMIT APPLICATION PROCEDURES ..... 4

Permits for Specified Streams ..... 4
Permits for Unspecified Streams ..... 5
Other Permittee Responsibilities ..... 5
Contacts ..... 6

ATLAS AND CATALOG USERS' GUIDE ..... 8

Format ..... 8
Limitations ..... 8
Interpretation of the Atlas ..... 10
  Numbering of Specified Water Bodies ..... 10
  Symbols ..... 13
Interpretation of the Catalog ..... 14
  Water Bodies by Number ..... 14
  Annotation Codes ..... 15
  Water Bodies by Name ..... 16
Sources ..... 16
Update Procedures ..... 16

ACKNOWLEDGMENTS ..... 17

DEFINITIONS ..... 18

STREAM LISTING BY NUMBER ..... 21

STREAM LISTING BY NAME ..... 270

# LIST OF TABLES

**Table** **Page**

1. OHMP area offices and contacts. ..... 7
2. List of Annotation Codes ..... 15

# LIST OF FIGURES

**Figure** **Page**

1. Atlas and Catalog Regional Boundaries ..... 9
2. 1:250,000-scale quad names and numbers ..... 11
3. Examples of Atlas stream numbering ..... 12

# INTRODUCTION

## PURPOSE AND AVAILABILITY OF THE ATLAS AND CATALOG

As of April 15, 2003, Executive Order 107 transferred functions related to protection of fish habitat in rivers, lakes, and streams under Alaska Statutes 16.05.840 - .860 and 16.05.870 - .890 from the Alaska Department of Fish and Game (ADF&G) to the Alaska Department of Natural Resources (ADNR). The authorities for fish habitat protection are now found in Alaska Statutes 41.14.840 – .860 and 41.14.870 – .890, respectively. Former 5 AAC 95.010 which adopts the *Catalog of Waters Important for Spawning, Rearing or Migration of Anadromous Fishes* and the *Atlas to the Catalog of Waters Important for Spawning, Rearing or Migration of Anadromous Fishes* into regulation was relocated to 11 AAC 195.010, with conforming technical changes, to reflect Executive Order 107.

Alaska Statute 41.14.870(a) requires the ADNR to specify the various rivers, lakes, and streams, or parts of them, that are important for spawning, rearing, or migration of anadromous fishes. Adopted by reference under 11 AAC 195.010 of the Alaska Administrative Code, the *Catalog of Waters Important for Spawning, Rearing or Migration of Anadromous Fishes* (referred to as the "Catalog") and the *Atlas to the Catalog of Waters Important for Spawning, Rearing or Migration of Anadromous Fishes* (referred to as the "Atlas") are used to make this specification. The Catalog is a numerically-ordered list of the water bodies with documented use by anadromous fish for these purposes. The Atlas shows cartographically the location, name and number of these specified water bodies, the anadromous fish species using these water bodies, and the fish life history phases for which the water bodies are used (to the extent known).

ADF&G and ADNR work together to identify and map the water bodies specified under AS 41.14.870, and ADNR protects these habitats through implementation of their Fish Habitat Permitting program. Protection of these specified water bodies is addressed by other sections of AS 41.14.870, which require persons or governmental agencies to submit plans and specifications to ADNR and receive written approval in the form of a Fish Habitat Permit prior to beginning the proposed use, construction or activity that would take place in specified water bodies. More detailed information about AS 41.14.870, the types of activities requiring permits, and the permit application procedures are found on subsequent pages of this document.

Copies of the *Catalog of Waters Important for Spawning, Rearing or Migration of Anadromous Fishes* for a specified region may be obtained by writing to the ADNR, Office of Habitat Management and Permitting (OHMP), Anchorage Regional Office at 550 West 7th Avenue, Suite 1420, Anchorage, AK 99501-3566 (phone 907-269-8690) or the ADF&G Sportfish Division at 333 Raspberry Road, Anchorage, AK 99518-1599 (phone 907-267-2342).

Copies of the entire *Atlas of Waters Important for Spawning, Rearing or Migration of Anadromous Fishes* are available for examination at the OHMP area offices in Juneau, Fairbanks, and Anchorage and the ADF&G Sport Fish Division offices in Anchorage and Juneau. Copies are also available for viewing at the Alaska State Library in Juneau and the Alaska Resources and Information Services (ARLIS) library in Anchorage. Copies of regional volumes of the Atlas for the region of the state in which they are located are available for inspection at OHMP offices in Craig, Palmer, Petersburg, and Soldotna and ADF&G offices in Anchorage, Bethel, Cold Bay, Cordova, Craig, Delta Junction, Dillingham, Douglas, Dutch Harbor, Fairbanks, Glennallen, Haines, Homer, Juneau, Ketchikan, King Salmon, Kodiak, Nome, Palmer, Petersburg, Sand Point, Sitka, Soldotna, Tok, Wrangell, and Yakutat.

# STATUTES AND REGULATIONS

The Alaska laws summarized below form the basis for the ADNR, OHMP Fish Habitat Permitting program and OHMP's role in regulating activities in specified anadromous fish-bearing water bodies. Implementation of these laws is the purpose for which the Atlas and Catalog are developed and maintained. These statutes and regulations are subject to amendment or repeal and should be regularly reviewed for possible changes.

## STATUTES

***AS 41.14.870*** requires ADNR to "specify" or list, "the various rivers, lakes, and streams or parts of them that are important for the spawning, rearing, or migration of anadromous fish." It also requires anyone wanting to construct a hydraulic project, or use, divert, obstruct, pollute, or change the natural flow or bed of a specified water body, or operate a vehicle in these specified water bodies to contact ADNR for written approval before beginning the construction, activity, or use. The department may require additional information in order to fully evaluate potential impacts to fish and game resources. Required information includes full plans and specifications for the proposed construction, activity, or use and a list of measures for protecting fish and game resources affected by the proposed activity.

If the deputy commissioner (or deputy commissioner's authorized representative) determines that the plans and specifications provide for the proper protection of fish and game, ADNR Office of Habitat Management & Permitting will issue written approval, in the form of a "Fish Habitat Permit," authorizing the proposed use or activity. In the case of a denial, the applicant may seek a hearing under AS 44.62.370.

***AS 41.14.880*** establishes that any person or organization beginning a construction or use without the deputy commissioner's written approval is guilty of a misdemeanor. The statute also dictates that any cost associated with restoring the stream to its original condition is to be borne by the guilty party and is in addition to any penalty imposed by the court.

***AS 41.14.890*** authorizes OHMP employees to issue oral approvals to a riparian landowner for removing obstructions or repairing existing structures without reviewing prepared operating plans in the event of an emergency arising from weather or stream flow conditions.

***AS 41.14.895*** establishes the penalty for causing material damage to spawning beds or preventing or interfering with migration of anadromous fish as a misdemeanor. Causing material damage or interfering with migration can be a direct result of a project or use or can occur through negligence or non-compliance with the approved plans and specifications.

***AS 41.14.900*** specifies that anyone violating AS 41.14.870 – .895 is guilty of a Class A misdemeanor. It further dictates that any proceeds from fines are to be deposited in the general fund of the State of Alaska.

## REGULATIONS

***11 AAC 195.010****: The Catalog of Waters Important for Spawning, Rearing or Migration of Anadromous Fishes,* and its companion Atlas are the means by which ADNR specifies water bodies considered important for use by anadromous fish in accordance with AS 41.14.870. The Atlas and Catalog are adopted by reference under 11 AAC 195.010(a) of the Alaska Administrative Code. Permit application procedures, definitions, and other information contained in the introductions of the Atlas and Catalog are also adopted by reference under 11 AAC 195.010(b).

## PENALTIES

***AS 12.55.035*** specifies the fines for various offenses. Possible fines for a Class A misdemeanor resulting from a conviction for violating AS 41.14.870 - .895 include:

⇒ If a defendant is not an organization: A fine of up to $10,000.

⇒ If the defendant is an organization: Maximum fines of up to $200,000; or three times the pecuniary gain realized by the defendant; or three times the pecuniary damage or loss caused by the defendant to another, or to the property of another, as a result of the offense.

In addition to these fines, convicted defendants are liable for the cost of restoring the stream to its original condition (AS 41.14.880), may receive up to one year in prison, and may be subject to civil fines or penalties. Please refer to the complete current text of AS 41.14.870 - .900, AS 12.55.035 and 12.55.135 and 11 AAC 195.010 for detailed information.

## OTHER FISH HABITAT PROTECTION STATUTES

***AS 41.14.840*** requires construction and maintenance of a fishway and a device for efficient passage of downstream migrants for any dam or other obstruction built across a stream frequented by salmon or other fish, the submission of plans and specifications for review and approval by ADNR and that the structure be kept open, unobstructed, and supplied with enough water to maintain the free and efficient passage of fish through it.

If a fishway is determined by the deputy commissioner to be impractical, *AS 41.14.850* allows for the owner/applicant to compensate for the loss resulting from the dam or obstruction by paying a lump sum acceptable to the deputy commissioner to the fish and game fund; convey a site and construct a new hatchery and all related facilities; or fund the expansion, maintenance, and operation of an existing hatchery.

***AS 41.14.860*** sets penalties or fines for violating AS 41.14.840 and 41.14.850 and any regulations adopted under them. Owners of dams or obstructions who fail to comply with AS 41.14.840 or 41.14.850 within a reasonable time designated in a notice from the deputy commissioner are guilty of a misdemeanor and subject to a fine of up to $1,000. The statute further notes that each day the owner fails to comply is a separate offense and that the dam or obstruction is a public nuisance and subject to abatement.

# PERMIT APPLICATION PROCEDURES

## PERMITS FOR SPECIFIED STREAMS

As outlined in preceding pages, a Fish Habitat Permit is required *before* any action is taken "to construct a hydraulic project, or use, divert, obstruct, pollute, or change the natural flow or bed of a specified river, lake, or stream . . ." or " . . . to use wheeled, tracked, or excavating equipment or log-dragging equipment in the bed of a specified river, lake, or stream . . ." [quoted portions from AS 41.14.870(b)]. This requirement includes, but is not limited to, construction, maintenance, repairs, or placement of structures, docks, bulkheads, road crossings (culverts, bridges, fords), stream diversions and bank stabilization projects; gravel removal; dumping any material into (or onto ice over) a water body; placer mining; water withdrawals or appropriations; the use of vehicles or equipment in the water body; and the use of explosives in or near the water body. Recreational boating and fishing activities do not require a Fish Habitat Permit.

To apply for a Fish Habitat Permit, the applicant must submit a completed application package to the appropriate ADNR, OHMP office (see Contacts section below) at least 30 days prior to the proposed start date. Technical assistance is available in many instances. By consulting with ADNR early in the planning process, strategies for protecting fish resources can be included in submitted plans, thereby reducing permit review time and the need for project changes. The package must include a written, signed request, a completed Fish Habitat Permit Application, and any other necessary materials, including any relevant "other-agency" permit authorizations such as a U.S. Army Corps of Engineers permit application or an Alaska Coastal Project Questionnaire (see "Other Permittee Responsibilities" section below).

Information submitted with the application should be sufficiently detailed to fully describe the proposed activity and its possible effects on the specified water body and its fish resources. The following types of information should accompany the application where applicable:

- name and location of the water body;
- type of project (e.g., bridge, culvert, utility line placement, erosion control, water withdrawal, gravel removal, placer mining, etc.);
- project plans and description including drawings, description of methods, and list of equipment (i.e. design blueprints or plan view drawings, survey data, description of water body at project site, description of planned work, erosion / sedimentation control methods, etc.);
- description of in-water use of wheeled or tracked vehicle (i.e. type and size of vehicle, surface bearing pressure, dates and frequency of use, etc.);
- description of proposed or anticipated stream diversions, channelization, or bank alterations including sequence of proposed work and any dewatering actions;
- description of any material removal from or material deposition into the water body including type and amount of material;
- description of proposed blasting or use of explosives including charge size, distance to water body and impact pressures;
- dates of the proposed work or use;
- other contractors or parties involved in the project; and
- proposed mitigation measures.

OHMP personnel will review the application materials and, where appropriate, issues permit approval for plans and procedures that have minimal or no harmful effects, including cumulative effects, on anadromous fish or their habitats.

If the deputy commissioner determines that the proposed use or activity may have an adverse impact on fish or fish habitat, applicants may be required to employ appropriate measures to mitigate the adverse impacts in order to obtain a permit. For example, the department may require the applicant to utilize methods of operation or construction sequencing of a project that minimize the effects on fish migration, spawning, or rearing, or restrict work in the impacted area to certain "seasonal windows" when fish are less likely to be adversely impacted . Compensatory mitigation shall be considered only if all other mitigation measures do not adequately mitigate such adverse impacts. In those instances where the adverse impact to fish or fish habitat is unavoidable, the department, in its discretion, may withhold permit authorization.

The mitigation measures may include one or more of the actions listed below:

1. Avoid the impact altogether by not taking a certain action or parts of an action.
2. Minimize the impact by limiting the degree or magnitude of the action and its implementation.
3. Rectify the impact by repairing, rehabilitating, or restoring the impacted environment.
4. Reduce or eliminate the impact over time by preservation and maintenance operations during the life of the proposed use or activity.
5. Compensate for the impact by replacing or providing substitute resources or environments.

## PERMITS FOR UNSPECIFIED STREAMS

In addition, a Fish Habitat Permit may be required under AS 41.14.840 for activities occurring in a water body or portions of a water body that are not specified in the Atlas and Catalog, but are frequented by anadromous or resident fish species. Specifically, a Fish Habitat Permit is required before a dam or other obstruction is built across a stream used by fish. Procedures for obtaining a Fish Habitat Permit under, AS 41.14.840 are the same as those outlined above for AS 41.14.870. The ADNR recommends contacting the appropriate OHMP office if there is any question about whether the project requires a Fish Habitat Permit.

## OTHER PERMITTEE RESPONSIBILITIES

A copy of the Fish Habitat Permit, including any permit amendments, must be retained on site during the permitted activity. The permittee is responsible for the actions of contractors, agents, or other persons who perform work to accomplish the approved plan. The permittee shall notify OHMP and obtain written approval in the form of a permit amendment prior to beginning any activity that deviates from the approved plan. Final determination as to the significance of any deviation from, or modification to, the approved plan and the need for a permit amendment is OHMP's responsibility. Therefore, a permittee should promptly consult the OHMP when considering a deviation from the approved plan.

Depending on the types of activities or work proposed to occur in a particular water body, additional permits or authorizations may be needed from other state or federal agencies, local governments, or

applicable land managers. The applicant is responsibility for ensuring that all necessary permits are obtained prior to starting work. Other entities that may require a permit include but are not limited to the U.S. Army Corps of Engineers, U.S. Environmental Protection Agency, Alaska Department of Environmental Conservation, other divisions of the Department of Natural Resources, ADF&G, the Office of Project Management and Permitting and private land owners.

## CONTACTS

Completed permit applications and requests for information or blank permit applications should be submitted to the appropriate OHMP office for the area in which the project is located, as noted in Table 1 below.

| OHMP Area Offices | Area of Responsibility |
|---|---|
| **Juneau Area Office (I)**<br>400 Willoughby Avenue, 4th Floor<br>Juneau, AK 99801-1796<br>465-4105 phone<br>465-4759 fax<br>Jackie Timothy, Area Office Manager<br>jackie_timothy@dnr.state.ak.us | Northern Southeast - Juneau, Douglas, Gustavus, Haines, Skagway, Hoonah, Sitka, Yakutat, Icy Bay<br><br>Game Management Units (GMUs; designations are approximate) 1C & 1D; 4 (most); 5 |
| **Anchorage Area Office (II)**<br>550 West 7th Avenue<br>Anchorage, AK 99501<br>269-8690 phone<br>269-5673 fax<br>Stewart Seaberg, Area Office Manager<br>stewart_seaberg@dnr.state.ak.us | Municipality of Anchorage, Prince William Sound, Copper River Delta, Alaska Peninsula, Aleutian Islands, Bristol Bay - Anchorage, Whittier, Valdez, Cordova, Kodiak, Dillingham, Togiak, Unalaska<br><br>GMUs: 6; 8; 9; 10; 11 S of Haley Cr.; 14C; 16B (S half); 17 |
| **Fairbanks Area Office (III)**<br>1300 College Road<br>Fairbanks, AK 99701-1551<br>459-7289 phone<br>456-3091 fax<br>Mac McLean, Area Office Manager<br>mac_mclean@dnr.state.ak.us | Interior, Northern, Western, and Southwest Alaska; North Slope, Yukon and Kuskokwim river basins, Copper River basin north of the Chugach Mountains - Fairbanks, Delta Junction, Glennallen, Chitna, Bethel, Nome, Kotzebue, Barrow<br><br>GMUs: 11 N of Haley Cr.; 12; E portions of 13A, 13B, & 13D; 13E (Cantwell and upper Nenana River only); 18 through 26 |
| **Mat-Su Area (IV) Office**<br>1800 Glenn Highway, Suite 12<br>Palmer, AK 99645-6736<br>745-7363 phone<br>745-7369 fax<br>Mike Bethe, Area Office Manager<br>mike_bethe@dnr.state.ak.us | Matanuska/Susitna Basin, Talkeetna Mountains - Palmer, Wasilla, Big Lake, Talkeetna, Trapper Creek<br><br>GMUs: W portion of 13A, 13B, & 13D; 13E (except Cantwell and upper Nenana River); 14A & 14B; 16A & 16B (north half) |
| **Kenai Area Office (V)**<br>514 Funny River Road<br>Soldotna, AK 99669-8255<br>260-4882 phone<br>260-5992 fax<br>Lee McKinley, Area Office Manager<br>lee_mckinley@dnr.state.ak.us | Kenai Peninsula - Kenai, Soldotna, Homer, Seldovia, Portage, Cooper Landing, Seward<br><br>GMUs: 7; 15 |
| **Petersburg Area Office (VI)**<br>P.O. Box 667<br>Petersburg, AK 99833-0667<br>772-5224 phone<br>772-9336 fax<br>Jim Cariello, Area Office Manager<br>jim_cariello@dnr.state.ak.us | Southern Southeast - Petersburg, Kake, Wrangell, Angoon<br><br>GMUs: 1A (most) & 1B; 3; 4 (Admiralty Island from Angoon south) |
| **Prince of Wales Area Office (VII)**<br>P.O. Box 668<br>Craig, AK 99921-0668<br>826-2560 phone<br>826-2562 fax<br>Mark Minnillo, Area Office Manager<br>mark_minnillo@dnr.state.ak.us | Prince of Wales, Dall, Long, Revillagigedo, and Gravina islands - Craig, Klawock, Hydaburg, Thorne Bay, Coffman Cove, Ketchikan<br><br>GMU: 1A (Revillagigedo and Gravina islands); 2 |

**Table 1.–**OHMP area offices and contacts.

# ATLAS AND CATALOG USERS' GUIDE

## FORMAT

The Atlas and Catalog are divided into six volumes corresponding to Alaska's six fish and game resource management regions (Arctic, Interior, Western, Southwest, Southcentral, Southeast) established in 1982 by the Joint Boards of Fisheries and Game (see Figure 1). A figure on the front cover of each Catalog and Atlas shows the geographic area covered in that volume.

The Catalog is a numerically-ordered list of the water bodies documented as being used by anadromous fish. Also listed are the U.S. Geological Survey (USGS) quadrangle (quad) map, latitude, longitude, anadromous fish documented in the water body and a legal description for the mouth and upper known extent of anadromous fish use for each specified water body.

The Atlas to the Catalog is a compilation of topographic maps that cartographically shows the location, name, and number of these specified anadromous fish-bearing water bodies, the anadromous fish species using these water bodies, and the fish life history phases for which the water bodies are used (to the extent known).

## LIMITATIONS

Location information (latitude/longitudes, legal descriptions) and graphic representations used in the Atlas and Catalog are primarily derived from USGS quad maps, from field observations, and in some cases from aerial photos. ADF&G and ADNR use the most recent editions of these quad maps, when possible, to depict as accurately as possible the locations of water bodies found in the Atlas and Catalog. The intent is to avoid any confusion when referring to a specific water body. In some parts of Alaska, however, channel and coastline configurations have changed since the relevant USGS quad map was published, making it not entirely accurate for on-the-ground use. Locations listed in the catalog should be compared to the water body locations depicted on Atlas maps, not to field-surveyed or photo-extracted locations.

In some instances, polygons are used to specify areas containing a number of water bodies supporting anadromous fish that are impossible to depict legibly and accurately on 1:63,360-scale maps. Generally used by juvenile anadromous fish for rearing, water bodies in these polygons are highly productive and are considered important for anadromous fishes.

Fisheries surveys are important tools protecting anadromous fish habitat, and for managing sport, personal use, subsistence and commercial fisheries. Data are collected by various methods including aircraft, boat, and foot. Due to timing, water clarity, temperature, survey method or other factors, a survey for a particular species may fail to gather complete life-phase information, or observe juvenile fish, non-targeted anadromous fish species, or the actual upper limit of anadromous fish use. Therefore, the upper points of stream reaches listed in the Catalog and shown in the Atlas usually reflect the extent of fish surveys or known anadromous fish use in a particular water body rather than the *actual* limits of anadromous fish occurrence or of habitat use.

In addition, only a limited number of the water bodies in Alaska have actually been surveyed. Virtually all-coastal water bodies in the state provide important habitat for anadromous fish, as do many unsurveyed tributaries to known anadromous fish-bearing water bodies. Anadromous fish often rear in small tributaries, flood channels, intermittent streams, and beaver ponds. Due to the remote location, small size, or ephemeral nature of these systems, most have not been surveyed and are not included in the Catalog or Atlas.

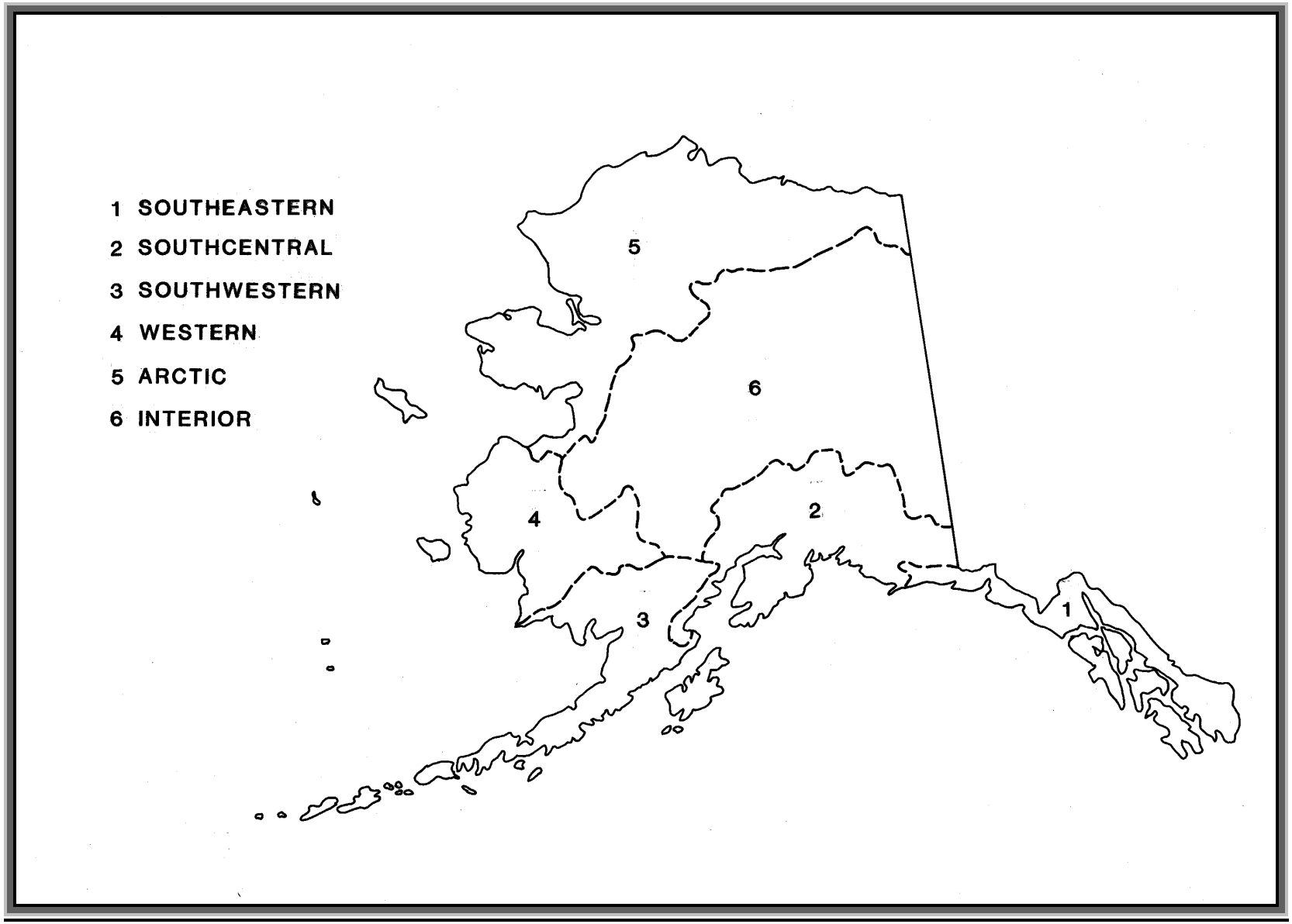


**Figure 1.**–Atlas and Catalog Regional Boundaries

## INTERPRETATION OF THE ATLAS

Alaska is depicted by 153 1:250,000-scale USGS quadrangles (see Figure 2). Most quadrangles of this scale are further divided into 1:63,360-scale inch-to-the-mile maps (*also* known as quadrangles). The Atlas contains the 1:250,000-scale quadrangles to help users locate anadromous water body information on the more detailed 1:63,360-scale map(s), if any exist for an area. Where inch-to-the-mile USGS maps do not yet exist (e.g., in parts of the Interior, Arctic, Western, and Southwest regions), specified water bodies are drawn on the 1:250,000-scale quadrangles.

### Numbering of Specified Water Bodies

Note: Examples given below refer to Figure 3.

All streams, rivers, and lakes specified in the Atlas and Catalog have a unique identifying number. The first six digits consist of a three-digit number and a two-digit number, separated by a hyphen. This number set is derived from the 1982 ADF&G statistical fishing district number identifying the body of salt water to which the system drains. Although fishing district numbers used by the ADF&G Commercial Fisheries Division have changed periodically since 1982, the numbering system in the Atlas and Catalog remains based on the 1982 statistical area boundaries in order to maintain a unique number for each specified water body through time.

First-order streams (which flow directly into salt water) are identified by a five-digit suffix added to the two-part fish district number into which the stream flows. For each first-order stream, this five-digit suffix begins with the number 1. For example, Big River (at the top of Figure 3) is “101-52-10100” (where “101-52” identifies the statistical fishing district and “10100” is a first-order stream in that district).

A stream branching from a first-order stream (i.e., second-order) carries the same base number (e.g., 101-52-10100) plus a four-digit number indicating that specific tributary. In the example, “2021” denotes the tributary that branches to the left (heading upstream) on Big River, making the entire number for this second-order stream 101-52-10100-2021. Third-, fourth- and higher-order streams are numbered in the same way by adding a four-digit number for each branch. The first digit for each branch sequence always indicates the stream order.

By convention, the last digit of a number sequence used to identify second- and higher- order streams will be even if the tributary branches to the right (heading upstream) and odd if it branches to the left. Because of limited space on maps, often only the number sequence of a specific tributary appears next to that tributary; however, the entire number sequence down to the statistical fishing district number can be determined by following the waterway downstream. The Catalog lists the entire number sequence.

The number assigned to a lake begins with the number of the stream that drains from it, plus a four-digit number beginning with a zero. In Figure 3, a lake occurs along a third-order stream in the Blue Creek drainage. Its unique identification number, 101-53-10100-2010-3005-0010, consists of the third-order stream number (101-53-10100-2010-3005) plus the four-digit lake identifier (0010).

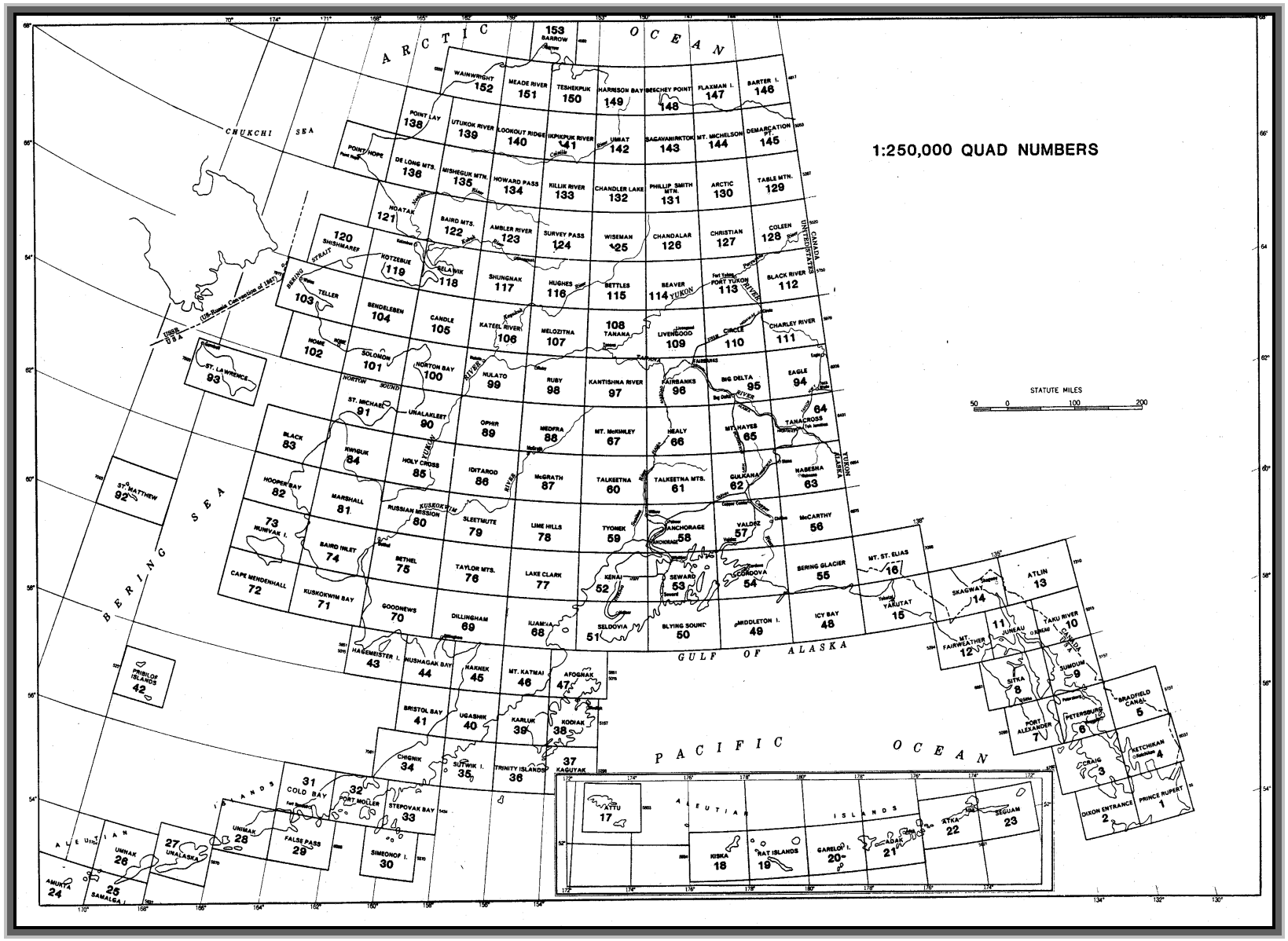


**Figure 2.**–1:250,000-scale quad names and numbers

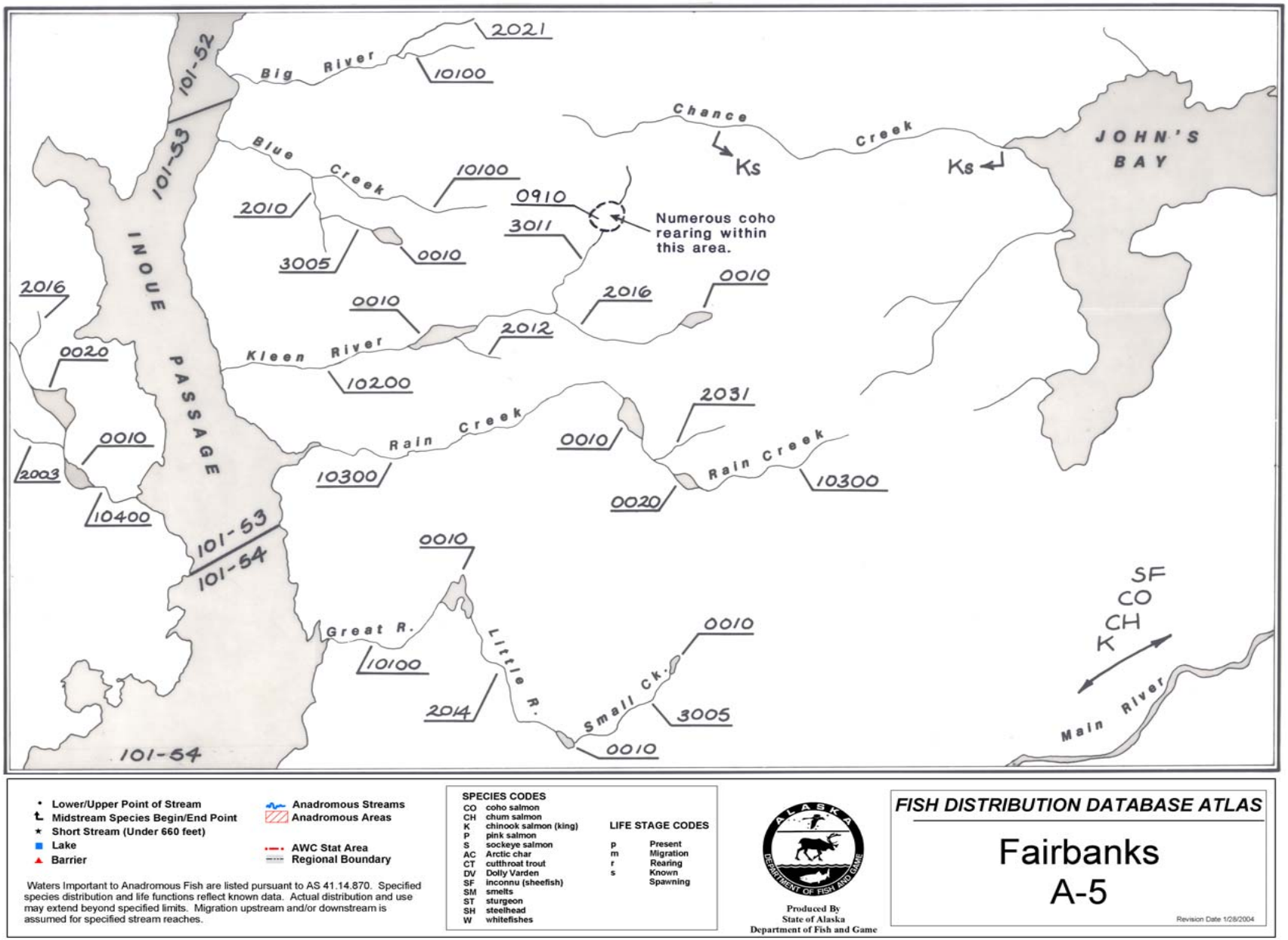


**Figure 3.–**Examples of Atlas stream numbering

A four-digit number sequence beginning with 09 designates polygons. Used only in special cases, polygons will be numbered, whenever possible, with the stream number on which the polygon is located, followed by a 09xx polygon designation. In the example, a polygon adjoins a tributary to the Kleen River. The polygon's unique identification number would be 101-53-10200-2016-3011-0910, which is the stream number (101-53-10200-2016-3011) plus the polygon designator "0910."

Figure 3 shows four watersheds having multiple lakes and flowing to Inoue Passage. Each illustrates a different aspect of the water body numbering system. In the first example, a first-order stream is named "Kleen River," but the named river does not continue above the first lake. Kleen River is numbered 101-53-10200, for statistical fishing district "101-53" and first-order stream "10200." A lake identifier "0010" is added to denote the first lake upstream of Kleen River. Because all tributaries flowing into a lake retain the base number of the lake's outlet stream but add a *next*-higher-order stream identifier, the tributary to the first lake above Kleen River is numbered 101-53-10200-*2012*. Meanwhile, the headwater lake that drains into second-order tributary "2016" reflects that in its last two suffixes: 101-53-10200-*2016-0010*. Any streams flowing into this lake would be third order and numbered accordingly.

In the second multi-lake example, Rain Creek passes through a series of lakes. Each lake is assigned the first-order stream number 101-53-10300, followed by a sequential and unique lake number, 0010 for the first lake, 0020 for the second. Tributaries to either Rain Creek or the lakes (none shown) would bear a second-order number after the base number.

The same numbering conventions apply to the third case, a system with unnamed streams (see left side of Inoue Passage). Each lake is numbered from the main channel, with an added lake number (101-53-10400-*0010*, for the first lake, 101-53-10400-*0020* for the second lake).

In the fourth example, Great River, Little River, and Small Creek are first-, second-, and third order streams, respectively. Each named stream is separated by a lake, to which it is a tributary. The lake above each tributary has the same number as its outlet stream but with an added lake identifier. In this example, the first lake (above first-order stream Great River) is 101-54-10100-*0010*; the second lake (above second-order tributary Little River) is 101-54-10100-*2014-0010*; and the third lake (above third-order tributary Small Creek) is 101-54-10100-2014-*3005-0010*. Alone, the lake identifiers for these three lakes appears to be the same, however, when combined with the outlet stream number, a unique number for each stream is formed.

## Symbols

The alphanumeric map number in the lower left corner of the maps identifies the 1:63,360-scale quadrangle of the 1:250,000-scale quadrangle (Numbers for the 1:250,000-scale quadrangles are identified on Figure 3). The legend beneath each map lists letter symbols for each fish species and life activity. Some maps also include the symbol (♦) to depict streams for which the length of documented fish habitat is too short (less than 660 feet) to accurately map at the 1:63,360-scale. In most cases, barriers to fish passage or limits of fish survey efforts account for the short terminus. Locations where barriers are known to exist are denoted by the (▲) symbol.

Arrows on the maps delineate the distribution of fish in a water body, where known. A single arrow drawn at the mouth of a stream or stream reach shows which fish species migrate upstream. Downstream-pointing arrows farther upstream indicate the highest point at which a fish species is currently known to occur (see symbols for king salmon spawning on Chance Creek, Figure 3).

A double-headed arrow is usually added to show that the range of a listed species continues onto adjacent maps (see notation for king, chum, and coho salmon, and sheefish migrating on Main

River). While this convention has been utilized on Atlas maps produced in the past, Atlas maps produced during and after the 2004 update will use the anadromous waters number and species string to indicate the range of anadromous fish species that continues onto adjacent Atlas maps.

## INTERPRETATION OF THE CATALOG

### Water Bodies by Number

Each water body in the *Catalog of Waters Important for Spawning, Rearing or Migration of Anadromous Fishes* is listed on two lines. The first line contains the water body number, information about the location of the mouth of the water body, and the known anadromous fish species and life stages present at the mouth of water body. The second line lists the water body name (if known) and location information for the upper point, and the known anadromous fish species and life stages present at the upper point. Column headings occur at the top of each page. For example, Grant Creek would be listed as follows:

| WATER BODY NUMBER / NAME | MAP SHEET | LAT. | LONG. | LEGAL | SPECIES |
|---|---|---|---|---|---|
| 101-75-10100 | Bradfield Canal A-4 | 56.03889 N | 131.21270 W | C 67S 92E 29 | Kp,Cop,Ps,CHs,SHp |
| Grant Creek | Bradfield Canal A-5 | 56.10856 N | 131.34453 W | C 66S 91E 33 | Ks,Cos,Ps,CHs |

In this example, the first line lists:

1. the water body number (101-75-10100);
2. the USGS map quadrangle containing the mouth of the water body (Bradfield Canal A-4);
3. the latitude-longitude of the mouth of the water body in decimal degrees (56.03889 latitude North; 131.21270 West);
4. the legal description of the water body mouth, given by meridian (*Copper River*), township (67 South), range (92 East), and section (29); and
5. the species string for the species and life stages present or entering at the mouth.

The second line lists:

1. the water body name, if known (Grant Creek);
2. the USGS map quadrangle containing the water body's upper point, if different from the quadrangle containing the mouth (Bradfield Canal A-5);
3. the latitude-longitude of the upper point in decimal degrees;
4. the legal description of the upper point; and
5. the species string for the species and life stages present or at the upper extent of the water body.

For purposes of data presentation in the catalog, lakes and polygons do not have mouths or upper points. Instead the location information contained in the first line reflects a point near the middle of the lake or polygon on the cited quadrangle map. If any portion of a lake occurs on several

quadrangle maps, only one quad will appear in the first line. The lake or polygon name will appear on the second line if known.

## Annotation Codes

Species, life stage, and meridian codes as presented in the Atlas and Catalog are described below.

| SPECIES CODES | LIFE STAGE CODES | MERIDIAN CODES |
|---|---|---|
| AC = Arctic Char | m = migration | C = Copper River Meridian |
| AL = Arctic Lamprey | p = present | F = Fairbanks Meridian |
| K = Chinook Salmon | r = rearing | K= Kuskokwim Meridian |
| CH = Chum Salmon | s = spawning | S = Seward Meridian |
| CO = Coho Salmon | | U = Umiat Meridian |
| CT = Cutthroat Trout | | |
| DV = Dolly Varden | | |
| OU = Eulachon | | |
| SF = Sheefish | | |
| LP = Lamprey, undifferentiated | | |
| PC = Pacific lamprey | | |
| P = Pink Salmon | | |
| LV = River lamprey | | |
| SM = Smelts, undifferentiated | | |
| S = Sockeye Salmon | | |
| SH = Steelhead Trout | | |
| ST = Sturgeon, undifferentiated | | |
| W = Whitefishes, undifferentiated | | |

**Table 2.–**List of Annotation Codes

## Water Bodies by Name

To reference anadromous water bodies by name, use the alphabetical listing of known named water bodies in the second part of the catalog. Local names are denoted by an * that appears in the front of the name and appears first in the alphabetical listing.

## SOURCES

Sources of information for the 1982 revision of the *Atlas* and *Catalog of Waters Important for Spawning, Rearing or Migration of Anadromous Fishes* were the following:

ADF&G "Alaska's Fisheries Atlas" (1978);

ADF&G field notes from area and regional offices and various;

ADF&G individual reports;

U.S. Forest Service;

U.S. Fish and Wildlife Service;

Revised Anadromous Fish Stream Catalog of Southeastern Alaska (1977) by John Edgington, Robert Larson, Jim Eastwood and Paul Novak;

Bureau of Land Management survey notes; and

Index to North Slope Stream and Lake Surveys (1982) by Terry Bendock and John Burr.

Since the 1982 revision, the Atlas and Catalog have been revised periodically with information on anadromous water bodies being provided by various state and federal agencies, private companies, and individuals.

## UPDATE PROCEDURES

Procedures are in place that provide for regular updating of the Atlas and Catalog. Water bodies, or particular stream reaches, can be added or deleted and the upper range of anadromous water bodies changed as more current surveys document the presence or absence of anadromous fish. Anyone can submit a proposal for additions or changes to the Atlas and Catalog. However, proposals from other than ADF&G staff may be subject to field verification prior to approval by ADF&G.

Proposals for revisions to the Atlas and Catalog should be submitted to the Anchorage ADF&G, Sport Fish Division office**.** The proposed revision must include a nomination form, available through Sport Fish Division regional offices, which lists the name and location of the water body, the fish species observed using the water body, the date fish were observed; the life stages (migration, spawning, or rearing) for which the water body is being used, if known; and any other clarifying information. The person submitting the proposed revision must sign the nomination form.

The location of the water body and the upper known extent of anadromous fish use should be marked on a 1:63,360-scale USGS map or better. Field sketches or aerial photography are also helpful.

It is anticipated that the Atlas and Catalog will be revised approximately every 12 months.

# ACKNOWLEDGMENTS

The production of the Fish Distribution Database Regional Catalogs and companion Atlas maps was facilitated with the assistance of a number of personnel. Carol Barnhill, Frances Inoue, Jason Graham, and Sally Timp were responsible for data entry of nomination information into regional geodatabases, which were used to create stream listings tables and Atlas maps. Ryan Snow, Frank Wallis and Kirk Brogdon provided database-programming support used to create Catalog stream listings and Joanne MacClellan aided with text formatting of the regional Catalogs. Alaska Department of Natural Resources personnel reviewed the draft text and provided valuable comments. Updates to the Catalog and Atlas were made possible by the ADF&G area and field office staff as well as federal, state, & local resource agency personnel, past and present that conducted the fieldwork necessary to generate nominations. Development and publication of this manuscript were partially financed by the Federal Aid in Sport Fish Restoration Act (16 U.S.C. 777-777K) under Grant No. AK F-10-20, Study Number H-09; produced jointly with Alaska Department of Natural Resources, Office of Habitat Management and Permitting.

# DEFINITIONS

1. **"Area Office**" means the local area office of the Alaska Department of Natural Resources, Office of Habitat Management and Permitting. (Refer to the Contacts section of the introduction for office locations)
2. **"Anadromous Fish**" means a fish or fish species that spends portions of its life cycle in both fresh and salt waters, entering fresh water from the sea to spawn and includes the anadromous forms of pacific trout and salmon of the genus *Oncorhynchus* (rainbow and cutthroat trout and chinook, coho, sockeye, chum and pink salmon), Arctic char, Dolly Varden, sheefish, smelts, lamprey, whitefish, and sturgeon.
3. **"Atlas**" means *An Atlas to the Catalog of Waters Important for Spawning, Rearing or Migration of Anadromous Fishes*.
4. **"Backwaters**" means a portion of the water body formed by an eddy along channel margins downstream from obstructions such as bars, root wads, or boulders, or as the result of back-flooding upstream from an obstruction sometimes separated from the channel by sand or gravel bars.
5. **"Banks**" means the portion of the stream channel cross section that restricts the lateral movement of water at normal bank-full levels often exhibiting a distinct break in slope from the stream bottom.
6. **"Bed**" means the substrate, bounded by the stream banks, over or through which the water column flows.
7. **"Braided channels**" means the intertwined branches or secondary channels of a river or stream and characterized by the separation and rejoining of two or more channels separated by bars or islands.
8. **"Catalog**" means the *Catalog of Waters Important for Spawning, Rearing or Migration of Anadromous Fishes.*
9. **"Distributary**" means a stream that flows away from, and does not rejoin, the main channel, and which usually flows to a sea, lake, stream, or other body of water.
10. **"Estuary**" means a semi-enclosed coastal body of water with a free connection to the sea and in which seawater is measurably diluted with freshwater derived from land drainage.
11. **"Fish"** means any species of aquatic finfish, invertebrate, or amphibian, in any stage of its life cycle, found in or introduced into the state, and includes any part of such aquatic finfish, invertebrate, or amphibian;
12. **"Fish Habitat"** means any area on which fish depend, directly or indirectly, during any stage of their life cycle, including but not limited to areas of spawning, rearing, food supply, overwintering, or migration.
13. **"Lake**" means an inland water body, permanent or seasonal, occupying a basin or hollow in the earth's surface, which may or may not have a current or single direction of flow.
14. **"Mean high water**" means a tidal datum used in referring to tidelands or the tidally affected portion of the stream, that is equal to the average of all high tides over a 19-year Metonic cycle, as established by the National Ocean Service of the National Oceanic and Atmospheric Administration.

15. **“Mean lower low water**” means a tidal datum used in referring to tidelands or the tidally affected portion of the stream, that is equal to the average of the lower of the two low tides of each day over a 19-year Metonic cycle, as established by the National Ocean Service of the National Oceanic and Atmospheric Administration.

16. **“Migration**” means the predictable, purposeful, or seasonal movement of fish, unrestricted by other than natural influences.

17. **“Mitigation”** means measures which must be undertaken by an applicant to avoid, minimize, rectify, reduce, or compensate for potential adverse impacts to fish or fish habitat resulting from a proposed use or activity

18. **“Mouth**” means a line drawn between the seaward extremities of the exposed tideland banks of any stream channel(s) at mean lower low water; a stream or river may have more than one mouth by virtue of having more than one channel that empties into a receiving body of water.

19. **“Permit**” means the written approval by the deputy commissioner of ADNR or the deputy commissioner’s authorized representative, in the form of a Fish Habitat Permit issued through an area office of the ADNR, Office of Habitat Management and Permitting (OHMP), based on plans and specifications as required by either AS 41.14.840 or AS 41.14.870.

20. **“Pollute**” means altering the physical, chemical or biological properties of a stream, river, or lake to the extent that the water fails to meet the Alaska Water Quality Standards set forth in 18 AAC 70.010 - .110.

21. **“Polygon”** means a geographic area of numerous water bodies or wetland areas that cannot be accurately mapped at the 1:63,360-scale and which are important for the spawning rearing or migration of anadromous fish. These polygons are listed in the Catalog with single point identifiers and delineated on the Atlas maps by a dashed line boundary. All waters within these polygons are considered specified anadromous fish bearing water bodies.

22. **“portion of the bed(s) and banks, up to the ordinary high water mark** (OHW)” means (A) in the non-tidal portion of a river, lake, or stream: the portion of the bed(s) and banks up to which the presence and action of the non-tidal water is so common and usual, and so long continued in all ordinary years, as to leave a natural line or "mark" impressed on the bank or shore as indicated by erosion, shelving, changes in soil characteristics, destruction of terrestrial vegetation, or other distinctive physical characteristics; (B) in a braided river, lake, or stream: the area delimited by the natural line or "mark," as defined in Part A above, impressed on the bank or shore of the outside margin of the most distant channels; or (C) in the tidally influenced portion of a river, lake, or stream: the portion of the bed(s) and banks below the (1) OHW as described in A or B above, or (2) mean high water elevation; whichever is higher at the project site.

23. **“Rearing**” means the developmental life phase of a fish from fertilization of eggs to adult.

24. **“River**” means a stream of fairly large size flowing in a definite course or channel, or a series of diverging and converging channels.

25. **“Slough**” means (A) a low, swampy ground or overflow channels where water flows sluggishly for considerable distances; (B) a side channel slough formed by channelization; (C) a sluggish channel of water, such as a side channel of a stream, in which water flows slowly through low, swampy ground, or a section of an abandoned stream channel containing water most or all of the year, but with flow only at high water, and occurring in a flood plain or delta; (D) a marsh tract

lying in a shallow, undrained depression on a piece of dry ground; (E) term used for a creek or sluggish body of water in a bottomland.

26. **"Spawning**" means the deposition or fertilization of fish eggs, including preparation for deposition or fertilization.

27. **"Specified upper limit**" means the documented upstream limit of anadromous fish use as depicted in *An Atlas to the Catalog of Waters Important for Spawning, Rearing or Migration of Anadromous Fishes* or listed in the *Catalog of Waters Important for Spawning, Rearing or Migration of Anadromous Fishes.*

28. **"Specified Water Body"** means a river, stream, or lake, in its liquid or frozen state, its braided channels, distributaries, sloughs, backwaters, and estuaries, including the portion of the bed(s) and banks up to the ordinary high water mark, from its mouth to its specified upper limit as depicted in *An Atlas to the Catalog of Waters Important for Spawning, Rearing or Migration of Anadromous Fishes* or listed in the *Catalog of Waters Important for Spawning, Rearing or Migration of Anadromous Fishes.*

**29. "Stream**" means a natural or artificial watercourse containing flowing water at least part of the year including a river, creek or tributary.

| WATER BODY NUMBER / NAME | MAP SHEET | LAT. | LONG. | LEGAL | SPECIES |
|---|---|---|---|---|---|
| 200-10-10010 | CORDOVA A-2 | 60.19379 N | 144.50893 W | C019S005E27 | COr,Pp |
| Arvesta Creek | CORDOVA A-2 | 60.18716 N | 144.43350 W | C019S005E36 | Pp |
| 200-10-10010-2011 | CORDOVA A-2 | 60.18654 N | 144.44936 W | C019S005E36 | COr |
| | CORDOVA A-2 | 60.18802 N | 144.44647 W | C019S005E36 | COr |
| 200-10-10020 | CORDOVA A-2 | 60.18775 N | 144.52233 W | C019S005E33 | CHp,COs,Pp,Ssr |
| Katalla River | CORDOVA B-2 | 60.27627 N | 144.43373 W | C018S005E36 | COs |
| 200-10-10020-2013 | CORDOVA A-2 | 60.20113 N | 144.50252 W | C019S005E27 | CHs,COs,Ps |
| | CORDOVA A-2 | 60.20162 N | 144.50375 W | C019S005E27 | CHs,COs,Ps |
| 200-10-10020-2017 | CORDOVA A-2 | 60.20685 N | 144.48827 W | C019S005E22 | CHs,COs,Ps |
| | CORDOVA A-2 | 60.20734 N | 144.48904 W | C019S005E22 | CHs,COs,Ps |
| 200-10-10020-2020 | CORDOVA A-2 | 60.24232 N | 144.42600 W | C019S006E07 | COs |
| | CORDOVA B-2 | 60.25890 N | 144.41465 W | C019S006E06 | COs |
| 200-10-10020-2027 | CORDOVA B-2 | 60.25407 N | 144.43609 W | C019S005E01 | COs |
| | CORDOVA B-2 | 60.26061 N | 144.45481 W | C019S005E01 | COs |
| 200-10-10020-2030 | CORDOVA B-2 | 60.25931 N | 144.43098 W | C019S005E01 | COs |
| | CORDOVA B-2 | 60.26152 N | 144.41631 W | C019S006E06 | COs |
| 200-10-10020-2033 | CORDOVA B-2 | 60.26343 N | 144.43399 W | C018S005E36 | COs |
| | CORDOVA B-2 | 60.27103 N | 144.45366 W | C018S005E36 | COs |
| 200-10-10030 | CORDOVA A-2 | 60.18039 N | 144.57859 W | C019S005E31 | Pp |
| | CORDOVA A-2 | 60.18438 N | 144.57515 W | C019S005E31 | Pp |
| 200-20-10050 | CORDOVA A-1 | 60.05670 N | 144.08999 W | C021S007E13 | COp |
| Okalee River | BERING GLACIER A-8 | 60.12922 N | 143.80537 W | C020S009E22 | COs |
| 200-20-10050-2004 | CORDOVA A-1 | 60.04999 N | 144.07078 W | C021S008E18 | COp |
| Kwinlatah Slough | BERING GLACIER A-8 | 60.01678 N | 143.86354 W | C021S009E32 | COs |
| 200-20-10050-2047 | BERING GLACIER A-8 | 60.04501 N | 143.99124 W | C021S008E22 | COp |
| | BERING GLACIER A-8 | 60.04644 N | 143.90965 W | C021S008E13 | COp |
| 200-20-10050-2047-3029 | BERING GLACIER A-8 | 60.04644 N | 143.90965 W | C021S008E13 | COp |
| | BERING GLACIER A-8 | 60.10861 N | 143.87057 W | C020S009E29 | COs |
| 200-20-10070 | CORDOVA A-1 | 60.08970 N | 144.16875 W | C020S007E33 | COsr,Ss,DVp |
| Edwardes River | BERING GLACIER A-8 | 60.17512 N | 143.91911 W | C020S008E01 | COsr,Ss,DVp |

| WATER BODY NUMBER / NAME | MAP SHEET | LAT. | LONG. | LEGAL | SPECIES |
|---|---|---|---|---|---|
| 200-20-10080 | CORDOVA A-1 | 60.10621 N | 144.24442 W | C020S007E30 | COsr,Ss,DVp |
| Campbell River | BERING GLACIER A-8 | 60.17786 N | 143.93220 W | C019S008E36 | COsr,Ss,DVp |
| 200-20-10110 | CORDOVA A-1 | 60.15664 N | 144.37321 W | C020S006E08 | CHp,COp,Kp,Pp,Sp,CTp,DVp |
| Bering River | CORDOVA B-1 | 60.36167 N | 144.00555 W | C017S008E33 | CHp,COp,Kp,Pp,Sp,DVp |
| 200-20-10110-2010 | CORDOVA A-1 | 60.19411 N | 144.19489 W | C019S007E28 | Sp,DVp |
| Nichawak River | CORDOVA B-1 | 60.26739 N | 144.00057 W | C018S008E33 | Ss,DVp |
| 200-20-10110-2030 | CORDOVA B-1 | 60.26593 N | 144.17758 W | C018S007E33 | Ss,DVp |
| Gandil River | CORDOVA B-1 | 60.31059 N | 144.00111 W | C018S008E16 | Ss,DVp |
| 200-20-10110-2030-0010 | BERING GLACIER B-8 | 60.33904 N | 143.96528 W | C018S008E02 | Sr |
| 200-20-10110-2030-3011 | CORDOVA B-1 | 60.27641 N | 144.09915 W | C018S007E36 | Ss |
| | CORDOVA B-1 | 60.28343 N | 144.11751 W | C018S007E26 | Ss |
| 200-20-10110-2030-3021 | CORDOVA B-1 | 60.30042 N | 144.10447 W | C018S007E24 | Ss |
| | CORDOVA B-1 | 60.30815 N | 144.10575 W | C018S007E13 | Ss |
| 200-20-10110-2030-3031 | CORDOVA B-1 | 60.31258 N | 144.07808 W | C018S008E18 | Ss |
| | CORDOVA B-1 | 60.31975 N | 144.07855 W | C018S008E18 | Ss |
| 200-20-10110-2030-3037 | CORDOVA B-1 | 60.31500 N | 144.06573 W | C018S008E18 | Ss |
| | CORDOVA B-1 | 60.31944 N | 144.06494 W | C018S008E18 | Ss |
| 200-20-10110-2030-3041 | CORDOVA B-1 | 60.31359 N | 144.06268 W | C018S008E18 | Ss |
| | CORDOVA B-1 | 60.31873 N | 144.02475 W | C018S008E17 | Ss |
| 200-20-10110-2031 | CORDOVA B-1 | 60.26746 N | 144.18847 W | C018S007E33 | CHp,COp,Pp,Sp,CTp,DVp |
| | CORDOVA B-1 | 60.28121 N | 144.30196 W | C018S006E26 | CHp,COp,Pp,Ss,CTp,DVp |
| 200-20-10110-2031-0010 | CORDOVA B-1 | 60.29472 N | 144.29917 W | C018S006E23 | CHp,COp,Sr,DVp |
| Bering Lake | | | | | |
| 200-20-10110-2031-3032 | CORDOVA B-1 | 60.27496 N | 144.26118 W | C018S006E36 | CHs,COp,Sp,DVp |
| Shepherd Creek | CORDOVA B-1 | 60.41473 N | 144.20348 W | C017S007E08 | COp,Ssr,DVp |
| 200-20-10110-2031-3032-0004 | CORDOVA B-1 | 60.31431 N | 144.22697 W | C018S007E18 | CHp,COp,Sp,DVp |
| 200-20-10110-2031-3032-0010 | CORDOVA B-1 | 60.42639 N | 144.18750 W | C017S007E04 | COr,Ssr,DVp |
| Lake Charlotte | | | | | |

| WATER BODY NUMBER / NAME | MAP SHEET | LAT. | LONG. | LEGAL | SPECIES |
|---|---|---|---|---|---|
| 200-20-10110-2031-3032-4032 | CORDOVA B-1 | 60.36172 N | 144.21238 W | C017S007E32 | COr |
| | CORDOVA B-1 | 60.36809 N | 144.20516 W | C017S007E29 | COr |
| 200-20-10110-2031-3032-4032-0912 | CORDOVA B-1 | 60.36597 N | 144.20913 W | C017S007E29 | COr |
| 200-20-10110-2031-3032-4037 | CORDOVA B-1 | 60.36772 N | 144.22932 W | C017S007E30 | COr |
| | CORDOVA B-1 | 60.37605 N | 144.23273 W | C017S007E30 | COr |
| 200-20-10110-2031-3032-4037-5026 | CORDOVA B-1 | 60.37605 N | 144.23273 W | C017S007E30 | COr |
| | CORDOVA B-1 | 60.38075 N | 144.22310 W | C017S007E20 | COr |
| 200-20-10110-2031-3032-4040 | CORDOVA B-1 | 60.37263 N | 144.21953 W | C017S007E29 | COs,Ss |
| Carbon Creek | CORDOVA B-1 | 60.38458 N | 144.19497 W | C017S007E21 | COs,Ss |
| 200-20-10110-2031-3032-4040-5015 | CORDOVA B-1 | 60.37712 N | 144.20837 W | C017S007E29 | COr |
| | CORDOVA B-1 | 60.38957 N | 144.20959 W | C017S007E20 | COr |
| 200-20-10110-2031-3032-4040-5015-0010 | CORDOVA B-1 | 60.38423 N | 144.20724 W | C017S007E20 | COr,Sr |
| 200-20-10110-2031-3032-4040-5015-6006 | CORDOVA B-1 | 60.38593 N | 144.20579 W | C017S007E20 | COr |
| | CORDOVA B-1 | 60.39252 N | 144.20768 W | C017S007E17 | COr |
| 200-20-10110-2031-3032-4045 | CORDOVA B-1 | 60.39876 N | 144.21935 W | C017S007E17 | COr |
| | CORDOVA B-1 | 60.39926 N | 144.22342 W | C017S007E17 | COr |
| 200-20-10110-2031-3032-4049 | CORDOVA B-1 | 60.39920 N | 144.21913 W | C017S007E17 | COr |
| | CORDOVA B-1 | 60.39987 N | 144.22025 W | C017S007E17 | COr |
| 200-20-10110-2031-3032-4050 | CORDOVA B-1 | 60.40794 N | 144.20765 W | C017S007E08 | COsr |
| Maxwell Creek | CORDOVA B-1 | 60.40837 N | 144.18024 W | C017S007E09 | COs |
| 200-20-10110-2031-3032-4061 | CORDOVA B-1 | 60.43300 N | 144.18665 W | C017S007E04 | Sp |
| | CORDOVA B-1 | 60.43791 N | 144.19454 W | C016S007E32 | Sp |
| 200-20-10110-2031-3032-4061-0002 | CORDOVA B-1 | 60.43651 N | 144.19028 W | C016S007E32 | Ss |
| 200-20-10110-2031-3032-4061-0008 | CORDOVA B-1 | 60.44156 N | 144.19788 W | C016S007E32 | Ss |
| 200-20-10110-2031-3055 | CORDOVA B-1 | 60.32159 N | 144.30841 W | C018S006E11 | CHs,COs,Ss |
| Dick Creek | CORDOVA B-1 | 60.37855 N | 144.32781 W | C017S006E22 | Ss |

| WATER BODY NUMBER / NAME | MAP SHEET | LAT. | LONG. | LEGAL | SPECIES |
|---|---|---|---|---|---|
| 200-20-10110-2031-3055-4003 | CORDOVA B-1 | 60.32582 N | 144.30710 W | C018S006E11 | Ss |
| | CORDOVA B-1 | 60.32829 N | 144.30890 W | C018S006E11 | Ss |
| 200-20-10110-2031-3055-4019 | CORDOVA B-1 | 60.35650 N | 144.30857 W | C017S006E35 | COsr,Ss,DVsr |
| | CORDOVA B-1 | 60.35757 N | 144.32337 W | C017S006E34 | COsr,Ss,DVsr |
| 200-20-10110-2031-3060 | CORDOVA B-1 | 60.32712 N | 144.32390 W | C018S006E10 | Ss |
| | CORDOVA B-1 | 60.33785 N | 144.32210 W | C018S006E03 | Ss |
| 200-20-10110-2031-3070 | CORDOVA B-1 | 60.31625 N | 144.33492 W | C018S006E15 | Ss |
| | CORDOVA B-1 | 60.31999 N | 144.35011 W | C018S006E16 | Ss |
| 200-20-10110-2031-3075 | CORDOVA B-1 | 60.30361 N | 144.34049 W | C018S006E22 | Ss |
| | CORDOVA B-1 | 60.30964 N | 144.35375 W | C018S006E16 | Ss |
| 200-20-10110-2031-3080 | CORDOVA B-1 | 60.30044 N | 144.33974 W | C018S006E22 | Ss |
| | CORDOVA B-1 | 60.30344 N | 144.35073 W | C018S006E21 | Ss |
| 200-20-10110-2031-3085 | CORDOVA B-1 | 60.28150 N | 144.33683 W | C018S006E27 | CTp |
| | CORDOVA B-1 | 60.28972 N | 144.36278 W | C018S006E28 | CTp |
| 200-20-10110-2031-3095 | CORDOVA B-1 | 60.27787 N | 144.33917 W | C018S006E27 | COr,DVr |
| | CORDOVA B-1 | 60.26954 N | 144.35795 W | C018S006E33 | COr,DVr |
| 200-20-10110-2031-3100 | CORDOVA B-1 | 60.27431 N | 144.33709 W | C018S006E34 | Ss |
| | CORDOVA B-1 | 60.26960 N | 144.35051 W | C018S006E33 | Ss |
| 200-20-10110-2031-3105 | CORDOVA B-1 | 60.27214 N | 144.33263 W | C018S006E34 | COs,Ps,Ss |
| Split Creek | CORDOVA B-1 | 60.25552 N | 144.36774 W | C019S006E04 | COs,Ps,Ss |
| 200-20-10110-2050 | CORDOVA B-1 | 60.36167 N | 144.00555 W | C017S008E33 | COp,Sp,DVp |
| Canyon Creek | BERING GLACIER B-8 | 60.42925 N | 143.93100 W | C017S008E01 | COp,Sp |
| 200-20-10110-2050-3060 | BERING GLACIER B-8 | 60.37448 N | 143.97746 W | C017S008E27 | Ss |
| Bering River | BERING GLACIER B-8 | 60.37553 N | 143.95343 W | C017S008E26 | Ss |
| 200-20-10110-2050-3068 | BERING GLACIER B-8 | 60.38857 N | 143.94802 W | C017S008E23 | COr,Ss |
| | BERING GLACIER B-8 | 60.38433 N | 143.94518 W | C017S008E23 | COr,Ss |
| 200-20-10110-2050-3068-0001 | BERING GLACIER B-8 | 60.38661 N | 143.94586 W | C017S008E23 | COr,Ss |
| 200-20-10110-2050-3070 | BERING GLACIER B-8 | 60.39014 N | 143.93797 W | C017S008E23 | COr |
| | BERING GLACIER B-8 | 60.39138 N | 143.90832 W | C017S008E24 | COr |

| WATER BODY NUMBER / NAME | MAP SHEET | LAT. | LONG. | LEGAL | SPECIES |
|---|---|---|---|---|---|
| 200-20-10110-2050-3070-0005 | BERING GLACIER B-8 | 60.39465 N | 143.91659 W | C017S008E13 | COr |
| 200-20-10110-2050-3070-4019 | BERING GLACIER B-8 | 60.39328 N | 143.91131 W | C017S008E13 | COr |
| | BERING GLACIER B-8 | 60.39475 N | 143.90944 W | C017S008E13 | COr |
| 200-20-10110-2050-3100 | BERING GLACIER B-8 | 60.40171 N | 143.93183 W | C017S008E13 | COr,Ss |
| | BERING GLACIER B-8 | 60.40650 N | 143.92014 W | C017S008E13 | COr,Ss |
| 200-20-10110-2050-3100-4023 | BERING GLACIER B-8 | 60.40650 N | 143.92014 W | C017S008E13 | COr |
| | BERING GLACIER B-8 | 60.40703 N | 143.91894 W | C017S008E12 | COr |
| 200-20-10110-2050-3100-4026 | BERING GLACIER B-8 | 60.40650 N | 143.92014 W | C017S008E13 | COr |
| | BERING GLACIER B-8 | 60.40568 N | 143.91826 W | C017S008E13 | COr |
| 200-20-10110-2050-3100-4026-5010 | BERING GLACIER B-8 | 60.40606 N | 143.92012 W | C017S008E13 | COr |
| | BERING GLACIER B-8 | 60.40605 N | 143.92044 W | C017S008E13 | COr |
| 200-20-10110-2050-3170 | BERING GLACIER B-8 | 60.42925 N | 143.93100 W | C017S008E01 | COr |
| | BERING GLACIER B-8 | 60.43075 N | 143.92975 W | C017S008E01 | COr |
| 200-20-10110-2151 | CORDOVA B-1 | 60.36247 N | 144.00667 W | C017S008E33 | CHp,COs,Kp,Pp,Sp,DVp |
| Stillwater Creek | CORDOVA B-1 | 60.39437 N | 144.06650 W | C017S008E18 | CHp,COs,Kp,Pp,Sp,DVp |
| 200-20-10110-2151-0010 | CORDOVA B-1 | 60.38194 N | 144.10889 W | C017S007E24 | CHs,COp,Kp,Pp,Ss,DVp |
| Kushtaka Lake | | | | | |
| 200-20-10110-2151-3008 | CORDOVA B-1 | 60.37711 N | 144.02257 W | C017S008E28 | COr |
| | CORDOVA B-1 | 60.37813 N | 144.01101 W | C017S008E21 | COr |
| 200-20-10110-2151-3012 | CORDOVA B-1 | 60.39718 N | 144.03298 W | C017S008E17 | COs,Ss,DVp |
| Clear Creek | BERING GLACIER B-8 | 60.43049 N | 143.97849 W | C017S008E03 | COs,Ss,DVp |
| 200-20-10110-2151-3012-4004 | CORDOVA B-1 | 60.39812 N | 144.02938 W | C017S008E17 | COr |
| | CORDOVA B-1 | 60.39595 N | 144.01700 W | C017S008E16 | COr |
| 200-20-10110-2151-3012-4010 | CORDOVA B-1 | 60.40188 N | 144.03097 W | C017S008E17 | COr |
| | CORDOVA B-1 | 60.40400 N | 144.01214 W | C017S008E16 | COr |
| 200-20-10110-2151-3012-4013 | CORDOVA B-1 | 60.40336 N | 144.03003 W | C017S008E17 | COr |
| | CORDOVA B-1 | 60.41095 N | 144.02031 W | C017S008E09 | COr |
| 200-20-10110-2151-3016 | CORDOVA B-1 | 60.39745 N | 144.04264 W | C017S008E17 | COs,Ss |
| Trout Creek | CORDOVA B-1 | 60.40796 N | 144.05923 W | C017S008E07 | COs,Ss |

| WATER BODY NUMBER / NAME | MAP SHEET | LAT. | LONG. | LEGAL | SPECIES |
|---|---|---|---|---|---|
| 200-20-10110-2151-3023 | CORDOVA B-1 | 60.38105 N | 144.08707 W | C017S007E24 | Sp |
| | CORDOVA B-1 | 60.37254 N | 144.07554 W | C017S008E30 | Sp |
| 200-20-10110-2151-3040 | CORDOVA B-1 | 60.40047 N | 144.12589 W | C017S007E14 | Ss |
| | CORDOVA B-1 | 60.40484 N | 144.12486 W | C017S007E14 | Ss |
| 200-30-10010 | BERING GLACIER A-8 | 59.98973 N | 143.90362 W | C022S009E06 | COp,CTp |
| | BERING GLACIER A-8 | 60.00760 N | 143.87009 W | C021S009E32 | COp,CTp |
| 212-10-10010 | CORDOVA B-5 | 60.41144 N | 145.50679 W | C017S002W12 | CHs,COp,Pp,Sp,CTp,DVp,OUp |
| Alaganik Slough | CORDOVA B-4 | 60.43557 N | 145.21177 W | C017S001E04 | CHs,COp,Sp,CTp,OUp |
| 212-10-10010-2011 | CORDOVA B-4 | 60.41833 N | 145.47840 W | C017S001W06 | COp |
| Tiedeman Slough | CORDOVA B-4 | 60.42396 N | 145.47056 W | C017S001W06 | COp |
| 212-10-10010-2011-3006 | CORDOVA B-4 | 60.42141 N | 145.47296 W | C017S001W06 | COp |
| | CORDOVA B-4 | 60.47149 N | 145.36397 W | C016S001W23 | COs |
| 212-10-10010-2011-3006-4016 | CORDOVA B-4 | 60.43947 N | 145.39885 W | C016S001W33 | COp |
| | CORDOVA B-4 | 60.44405 N | 145.38756 W | C016S001W34 | COp |
| 212-10-10010-2021 | CORDOVA B-4 | 60.42141 N | 145.38148 W | C017S001W03 | COp |
| | CORDOVA B-4 | 60.47462 N | 145.35192 W | C016S001W23 | COs |
| 212-10-10010-2031 | CORDOVA B-4 | 60.42343 N | 145.33214 W | C017S001W01 | COp |
| | CORDOVA B-4 | 60.47413 N | 145.33555 W | C016S001W24 | COs |
| 212-10-10010-2041 | CORDOVA B-4 | 60.43850 N | 145.28320 W | C016S001E31 | COpr,Pp,CTp,DVpr |
| | CORDOVA B-4 | 60.48012 N | 145.31213 W | C016S001W13 | COsr |
| 212-10-10010-2041-3010 | CORDOVA B-4 | 60.45422 N | 145.29186 W | C016S001E30 | COp,Ps,CTs |
| | CORDOVA B-4 | 60.48506 N | 145.25631 W | C016S001E17 | COs,Ps |
| 212-10-10010-2041-3010-4017 | CORDOVA B-4 | 60.46222 N | 145.29147 W | C016S001E30 | COs |
| | CORDOVA B-4 | 60.46652 N | 145.30219 W | C016S001E19 | COs |
| 212-10-10010-2041-3010-4032 | CORDOVA B-4 | 60.47535 N | 145.26980 W | C016S001E19 | COs |
| | CORDOVA B-4 | 60.47500 N | 145.26250 W | C016S001E20 | COs |
| 212-10-10010-2041-3015 | CORDOVA B-4 | 60.45503 N | 145.29441 W | C016S001E30 | COp |
| | CORDOVA B-4 | 60.46900 N | 145.30900 W | C016S001E19 | COp |
| 212-10-10010-2041-3015-4009 | CORDOVA B-4 | 60.46030 N | 145.32038 W | C016S001W24 | COp |
| | CORDOVA B-4 | 60.47164 N | 145.33052 W | C016S001W24 | COs |

| WATER BODY NUMBER / NAME | MAP SHEET | LAT. | LONG. | LEGAL | SPECIES |
|---|---|---|---|---|---|
| 212-10-10010-2047 | CORDOVA B-4 | 60.44297 N | 145.26700 W | C016S001E31 | COs,CTp |
| | CORDOVA B-4 | 60.45883 N | 145.27526 W | C016S001E30 | COs,CTp |
| 212-10-10010-2047-3051 | CORDOVA B-4 | 60.44839 N | 145.26353 W | C016S001E32 | COs,CTs |
| | CORDOVA B-4 | 60.47366 N | 145.24631 W | C016S001E20 | CTs |
| 212-10-10010-2047-3051-4026 | CORDOVA B-4 | 60.45517 N | 145.25690 W | C016S001E29 | CTs |
| | CORDOVA B-4 | 60.46444 N | 145.24889 W | C016S001E29 | CTs |
| 212-10-10010-2047-3051-4026-5018 | CORDOVA B-4 | 60.45666 N | 145.25052 W | C016S001E29 | CTs |
| | CORDOVA B-4 | 60.46309 N | 145.23782 W | C016S001E29 | CTs |
| 212-10-10010-2052 | CORDOVA B-4 | 60.44545 N | 145.24184 W | C016S001E32 | CTp |
| Blackhole Creek | CORDOVA B-4 | 60.45281 N | 145.23547 W | C016S001E28 | CTp |
| 212-10-10010-2057 | CORDOVA B-4 | 60.44403 N | 145.22263 W | C016S001E33 | COp,CTp |
| Pipeline4 Creek | CORDOVA B-4 | 60.45333 N | 145.21288 W | C016S001E28 | COp,CTp |
| 212-10-10010-2057-3003 | CORDOVA B-4 | 60.44405 N | 145.22217 W | C016S001E33 | COs,CTs |
| Pipeline Trail Creek | CORDOVA B-4 | 60.44821 N | 145.22942 W | C016S001E33 | COs,CTs |
| 212-10-10010-2061 | CORDOVA B-4 | 60.43557 N | 145.21177 W | C017S001E04 | CHs,COp,Sp,OUp |
| | CORDOVA B-4 | 60.45211 N | 145.17525 W | C016S001E26 | CHs,Sp |
| 212-10-10010-2061-0010 | CORDOVA B-4 | 60.46111 N | 145.18417 W | C016S001E27 | COs,Ss |
| Mckinley Lake | | | | | |
| 212-10-10010-2061-3010 | CORDOVA B-4 | 60.45211 N | 145.17525 W | C016S001E26 | CHs,Ss |
| | CORDOVA B-4 | 60.46532 N | 145.15808 W | C016S001E23 | Ss |
| 212-10-10010-2061-3010-4009 | CORDOVA B-4 | 60.46532 N | 145.15808 W | C016S001E23 | Ss |
| Salmon Creek | CORDOVA B-4 | 60.47698 N | 145.16732 W | C016S001E23 | Ss |
| 212-10-10020 | CORDOVA B-5 | 60.43027 N | 145.53345 W | C017S002W02 | COp,Sp |
| Glacier River | CORDOVA C-4 | 60.51539 N | 145.35212 W | C016S001W02 | COp,Sp |
| 212-10-10020-0025 | CORDOVA C-4 | 60.51560 N | 145.32487 W | C016S001W01 | COp,Sp |
| 212-10-10020-2007 | CORDOVA B-4 | 60.45517 N | 145.48534 W | C016S001W30 | COp |
| | CORDOVA B-4 | 60.47028 N | 145.49088 W | C016S002W24 | COp |
| 212-10-10020-2007-3022 | CORDOVA B-4 | 60.47028 N | 145.49088 W | C016S002W24 | COpr |
| | CORDOVA B-4 | 60.48802 N | 145.45080 W | C016S001W17 | COpr |

| WATER BODY NUMBER / NAME | MAP SHEET | LAT. | LONG. | LEGAL | SPECIES |
|---|---|---|---|---|---|
| 212-10-10020-2007-3022-4031 | CORDOVA B-4 | 60.47569 N | 145.47268 W | C016S001W18 | COpr |
| | CORDOVA B-4 | 60.49632 N | 145.47123 W | C016S001W07 | COp |
| 212-10-10020-2007-3022-4031-5051 | CORDOVA B-4 | 60.49476 N | 145.47919 W | C016S001W07 | COr |
| | CORDOVA B-4 | 60.49733 N | 145.48065 W | C016S001W07 | COr |
| 212-10-10020-2007-3022-4054 | CORDOVA B-4 | 60.48474 N | 145.45450 W | C016S001W17 | COr |
| | CORDOVA B-4 | 60.48793 N | 145.44444 W | C016S001W17 | COr |
| 212-10-10020-2007-3022-4067 | CORDOVA B-4 | 60.48802 N | 145.45080 W | C016S001W17 | COpr |
| | CORDOVA B-4 | 60.49263 N | 145.45248 W | C016S001W08 | COr |
| 212-10-10020-2007-3022-4067-5004 | CORDOVA B-4 | 60.48802 N | 145.45080 W | C016S001W17 | COr |
| | CORDOVA B-4 | 60.49063 N | 145.44987 W | C016S001W08 | COr |
| 212-10-10020-2019 | CORDOVA B-4 | 60.47096 N | 145.42671 W | C016S001W21 | COr |
| | CORDOVA B-4 | 60.48232 N | 145.41819 W | C016S001W16 | COr |
| 212-10-10020-2021 | CORDOVA B-4 | 60.47821 N | 145.40106 W | C016S001W16 | COp |
| | CORDOVA C-4 | 60.53672 N | 145.37994 W | C015S001W27 | COp |
| 212-10-10020-2033 | CORDOVA B-4 | 60.47727 N | 145.40747 W | C016S001W16 | COr |
| | CORDOVA B-4 | 60.48040 N | 145.40885 W | C016S001W16 | COr |
| 212-10-10020-2166 | CORDOVA C-4 | 60.51391 N | 145.28927 W | C016S001E06 | COs,Ss |
| | CORDOVA C-4 | 60.51516 N | 145.26906 W | C016S001E06 | COs,Ss |
| 212-10-10030 | CORDOVA B-5 | 60.43297 N | 145.53955 W | C016S002W35 | COp,Sp,CTp,DVp |
| | CORDOVA C-4 | 60.53995 N | 145.48237 W | C015S001W30 | COs,Sp |
| 212-10-10030-2050 | CORDOVA C-4 | 60.53116 N | 145.48370 W | C015S001W31 | COsr,Ssr,CTp,DVp |
| | CORDOVA C-4 | 60.52905 N | 145.45531 W | C015S001W32 | COr |
| 212-10-10030-2050-0010<br>Island Lake | CORDOVA C-4 | 60.53056 N | 145.47722 W | C015S001W31 | COsr,Ssr,CTp,DVp |
| 212-10-10030-2050-0020<br>Cabin Lake | CORDOVA C-4 | 60.53028 N | 145.45722 W | C015S001W31 | COsr,Ssr,CTp,DVp |
| 212-10-10030-2050-3014 | CORDOVA C-4 | 60.52738 N | 145.45764 W | C015S001W31 | COsr |
| | CORDOVA C-4 | 60.52835 N | 145.44163 W | C015S001W32 | COsr |
| 212-10-10030-2070 | CORDOVA C-4 | 60.53742 N | 145.48154 W | C015S001W30 | COsr,Ssr |
| | CORDOVA C-4 | 60.54481 N | 145.46693 W | C015S001W30 | COsr,Ssr |

| WATER BODY NUMBER / NAME | MAP SHEET | LAT. | LONG. | LEGAL | SPECIES |
|---|---|---|---|---|---|
| 212-10-10030-2070-0010<br>Elsner, Lake | CORDOVA C-4 | 60.54889 N | 145.45528 W | C015S001W20 | COsr,Ssr |
| 212-10-10030-2070-3010 | CORDOVA C-4 | 60.55178 N | 145.44005 W | C015S001W20 | COsr,Ssr |
| | CORDOVA C-4 | 60.54942 N | 145.43865 W | C015S001W20 | COsr,Ssr |
| 212-10-10030-2070-3020 | CORDOVA C-4 | 60.55220 N | 145.44011 W | C015S001W20 | COsr,Ssr |
| | CORDOVA C-4 | 60.55106 N | 145.43286 W | C015S001W20 | COsr,Ssr |
| 212-10-10030-2070-3040 | CORDOVA C-4 | 60.55268 N | 145.44054 W | C015S001W20 | COsr,Ssr |
| | CORDOVA C-4 | 60.55533 N | 145.43516 W | C015S001W20 | COsr,Ssr |
| 212-10-10030-2070-3040-4010 | CORDOVA C-4 | 60.55334 N | 145.43828 W | C015S001W20 | COsr,Ssr |
| | CORDOVA C-4 | 60.55536 N | 145.43198 W | C015S001W20 | COsr,Ssr |
| 212-10-10030-2090 | CORDOVA C-4 | 60.53995 N | 145.48237 W | C015S001W30 | COs,Sp |
| | CORDOVA C-4 | 60.57133 N | 145.42630 W | C015S001W16 | COs,Sp |
| 212-10-10040<br>Goverment Slough | CORDOVA B-5 | 60.46294 N | 145.65168 W | C016S002W19 | COp,OUp |
| | CORDOVA C-4 | 60.53995 N | 145.48237 W | C015S001W30 | COp |
| 212-10-10050<br>Eyak River | CORDOVA B-5 | 60.46943 N | 145.68607 W | C016S003W24 | CHp,COp,Pp,Sp,CTp,DVp,OUp |
| | CORDOVA C-5 | 60.53246 N | 145.64338 W | C015S002W30 | CHp,COp,Pp,Sp,CTp,DVp,OUp |
| 212-10-10050-0010<br>Eyak Lake | CORDOVA C-5 | 60.55250 N | 145.67306 W | C015S003W24 | CHs,COp,Pp,Ss,CTp,DVp |
| 212-10-10050-2010 | CORDOVA B-5 | 60.48116 N | 145.66941 W | C016S003W13 | COp |
| | CORDOVA C-5 | 60.50105 N | 145.58069 W | C016S002W09 | COp |
| 212-10-10050-2020 | CORDOVA B-5 | 60.49565 N | 145.65892 W | C016S002W07 | COp,Sp,OUp |
| | CORDOVA C-4 | 60.55843 N | 145.49663 W | C015S002W24 | COs,Sp |
| 212-10-10050-2020-3091<br>Ibeck Creek | CORDOVA C-5 | 60.52187 N | 145.59132 W | C015S002W33 | COs,Ss,OUp |
| | CORDOVA C-4 | 60.62071 N | 145.41945 W | C014S001W28 | COp,Sp |
| 212-10-10050-2020-3091-0030 | CORDOVA C-4 | 60.62611 N | 145.41389 W | C014S001W28 | COp,Sp |
| 212-10-10050-2020-3091-4041<br>Ibeck Creek | CORDOVA C-5 | 60.54032 N | 145.55508 W | C015S002W27 | COs,Ss,OUp |
| | CORDOVA C-5 | 60.56566 N | 145.50411 W | C015S002W13 | COs,Ss |
| 212-10-10050-2020-3091-4400 | CORDOVA C-4 | 60.61043 N | 145.44353 W | C014S001W32 | COp,Sp |
| | CORDOVA C-4 | 60.61113 N | 145.43436 W | C014S001W32 | COp,Sp |

| WATER BODY NUMBER / NAME | MAP SHEET | LAT. | LONG. | LEGAL | SPECIES |
|---|---|---|---|---|---|
| 212-10-10050-2190 | CORDOVA C-5 | 60.52041 N | 145.63451 W | C015S002W31 | COr |
| | CORDOVA C-5 | 60.52117 N | 145.62534 W | C015S002W32 | COr |
| 212-10-10050-2190-3011 | CORDOVA C-5 | 60.52117 N | 145.62534 W | C015S002W32 | COr |
| | CORDOVA C-5 | 60.52198 N | 145.62499 W | C015S002W32 | COr |
| 212-10-10050-2190-3011-0010 | CORDOVA C-5 | 60.52305 N | 145.62576 W | C015S002W32 | COr |
| 212-10-10050-2200 | CORDOVA C-5 | 60.52726 N | 145.63340 W | C015S002W31 | COs,Ss |
| Currin Slough | CORDOVA C-5 | 60.52696 N | 145.59754 W | C015S002W33 | COs,Ss |
| 212-10-10050-2200-3008 | CORDOVA C-5 | 60.52659 N | 145.62255 W | C015S002W32 | COr |
| | CORDOVA C-5 | 60.52443 N | 145.62251 W | C015S002W32 | COr |
| 212-10-10050-2212 | CORDOVA C-5 | 60.55309 N | 145.64197 W | C015S002W19 | Ps |
| | CORDOVA C-5 | 60.55946 N | 145.62548 W | C015S002W20 | Ps |
| 212-10-10050-2240 | CORDOVA C-5 | 60.58058 N | 145.64327 W | C015S002W07 | COs,Ps,Ss,CTp,DVp |
| Power Creek | CORDOVA C-5 | 60.59328 N | 145.57803 W | C015S002W04 | COs,Ps,Ss,CTp,DVp |
| 212-10-10050-2250 | CORDOVA C-5 | 60.58760 N | 145.64735 W | C015S002W07 | COs,Ss |
| | CORDOVA C-5 | 60.58778 N | 145.62778 W | C015S002W08 | COs,Ss |
| 212-10-10050-2250-3013 | CORDOVA C-5 | 60.58976 N | 145.63904 W | C015S002W07 | Ss |
| | CORDOVA C-5 | 60.59138 N | 145.62313 W | C015S002W05 | Ss |
| 212-10-10060 | CORDOVA B-5 | 60.47464 N | 145.73791 W | C016S003W22 | COp,Pp,Sp,CTp,DVp |
| Mountain Slough | CORDOVA C-5 | 60.50962 N | 145.66265 W | C016S003W01 | COp,Pp,Sp,CTp,DVp |
| 212-10-10078 | CORDOVA B-6 | 60.44757 N | 145.88459 W | C016S004W26 | COr,Ps |
| | CORDOVA B-6 | 60.45630 N | 145.88065 W | C016S004W26 | COr |
| 212-10-10080 | CORDOVA B-6 | 60.45810 N | 145.90783 W | C016S004W27 | CHs |
| | CORDOVA B-6 | 60.46138 N | 145.88611 W | C016S004W23 | CHs |
| 212-10-10084 | CORDOVA B-6 | 60.45848 N | 145.90790 W | C016S004W27 | CHs |
| | CORDOVA B-6 | 60.46746 N | 145.89742 W | C016S004W22 | CHs |
| 212-10-10094 | CORDOVA B-6 | 60.46263 N | 145.95169 W | C016S004W21 | COsr,Ps,CTp |
| | CORDOVA B-6 | 60.47096 N | 145.92746 W | C016S004W21 | COsr,Ps,CTp |
| 212-10-10094-0010 | CORDOVA B-6 | 60.47250 N | 145.92278 W | C016S004W22 | COsr,Pp,CTp |

| WATER BODY NUMBER / NAME | MAP SHEET | LAT. | LONG. | LEGAL | SPECIES |
|---|---|---|---|---|---|
| 212-20-10020<br>Martin River | CORDOVA B-3<br>CORDOVA B-2 | 60.39543 N<br>60.38974 N | 144.88148 W<br>144.59318 W | C017S003E16<br>C017S005E19 | COp,Sp,CTp,DVp,SHp<br>COs,Sp,CTp,DVp,SHp |
| 212-20-10020-0010<br>Martin Lake | CORDOVA B-2 | 60.36839 N | 144.53917 W | C017S005E28 | COp,Ssr,CTp,DVp |
| 212-20-10020-2040 | CORDOVA B-2<br>CORDOVA B-2 | 60.40903 N<br>60.38865 N | 144.71543 W<br>144.63985 W | C017S004E09<br>C017S004E23 | Sp,CTp,SHp<br>Ss |
| 212-20-10020-2040-0010 | CORDOVA B-2 | 60.40089 N | 144.65250 W | C017S004E14 | Ss |
| 212-20-10020-2061 | CORDOVA B-2<br>CORDOVA B-2 | 60.39762 N<br>60.39909 N | 144.60924 W<br>144.52311 W | C017S004E13<br>C017S005E16 | Sp,CTp,DVp<br>Sp,CTp,DVp |
| 212-20-10020-2061-0010<br>Little Martin Lake | CORDOVA B-2 | 60.39312 N | 144.48528 W | C017S005E14 | Ssr,DVp |
| 212-20-10020-2109 | CORDOVA B-2<br>CORDOVA B-2 | 60.35995 N<br>60.35491 N | 144.55973 W<br>144.56323 W | C017S005E32<br>C017S005E32 | COp,Ss,CTp,DVp<br>Ss |
| 212-20-10020-2115 | CORDOVA B-2<br>CORDOVA B-2 | 60.35458 N<br>60.34682 N | 144.55180 W<br>144.55781 W | C017S005E32<br>C018S005E05 | Ss<br>Ss |
| 212-20-10020-2120 | CORDOVA B-2<br>CORDOVA B-2 | 60.35026 N<br>60.33797 N | 144.52530 W<br>144.43117 W | C017S005E33<br>C018S005E01 | COs,Ss,DVp<br>COs,Ss,DVp |
| 212-20-10020-2120-0010 | CORDOVA B-2 | 60.35590 N | 144.45222 W | C017S005E36 | COr,Sr,DVp |
| 212-20-10020-2120-3135 | CORDOVA B-2<br>CORDOVA B-2 | 60.34941 N<br>60.32957 N | 144.51554 W<br>144.46715 W | C017S005E34<br>C018S005E11 | COs,Ss,DVp<br>COs,Ss,DVp |
| 212-20-10020-2121 | CORDOVA B-2<br>CORDOVA B-2 | 60.34649 N<br>60.31544 N | 144.52460 W<br>144.52487 W | C018S005E04<br>C018S005E16 | COs,Ss<br>COs,Ss |
| 212-20-10020-2127 | CORDOVA B-2<br>CORDOVA B-2 | 60.34606 N<br>60.31928 N | 144.51871 W<br>144.51362 W | C018S005E04<br>C018S005E15 | COs,Ss,CTpr,DVp<br>COs,Ss |
| 212-20-10040 | CORDOVA B-3<br>CORDOVA B-1 | 60.45400 N<br>60.46321 N | 144.82838 W<br>144.29854 W | C016S003E27<br>C016S006E26 | COp,Pp,Sp,CTp,DVp,Wp<br>Ss,DVp |
| 212-20-10040-0020 | CORDOVA B-1 | 60.45306 N | 144.27417 W | C016S006E26 | Ss,DVp |

| WATER BODY NUMBER / NAME | MAP SHEET | LAT. | LONG. | LEGAL | SPECIES |
|---|---|---|---|---|---|
| 212-20-10040-2011 | CORDOVA B-3 | 60.45681 N | 144.77305 W | C016S003E25 | COp,Pp,Sp,CTp,DVp,Wp |
| Sheep Creek | CORDOVA C-2 | 60.50564 N | 144.72119 W | C016S004E08 | COp,Pp,Ss,CTp,DVp,Wp |
| 212-20-10040-2011-3010 | CORDOVA B-2 | 60.46777 N | 144.74651 W | C016S004E19 | COsr,CTp |
| | CORDOVA C-2 | 60.50280 N | 144.59466 W | C016S004E12 | COs |
| 212-20-10040-2011-3010-4085 | CORDOVA B-2 | 60.48787 N | 144.66415 W | C016S004E15 | COr |
| | CORDOVA B-2 | 60.49209 N | 144.65316 W | C016S004E15 | COr |
| 212-20-10040-2011-3010-4085-5005 | CORDOVA B-2 | 60.49059 N | 144.66211 W | C016S004E15 | COr |
| | CORDOVA B-2 | 60.49441 N | 144.66218 W | C016S004E10 | COr |
| 212-20-10040-2011-3010-4085-5007 | CORDOVA B-2 | 60.49059 N | 144.66211 W | C016S004E15 | COr |
| | CORDOVA B-2 | 60.49469 N | 144.65974 W | C016S004E10 | COr |
| 212-20-10040-2011-3010-4087 | CORDOVA B-2 | 60.48820 N | 144.66064 W | C016S004E15 | COr |
| | CORDOVA B-2 | 60.49114 N | 144.65205 W | C016S004E14 | COr |
| 212-20-10040-2011-3010-4090 | CORDOVA B-2 | 60.48573 N | 144.64247 W | C016S004E14 | COr |
| | CORDOVA B-2 | 60.48846 N | 144.62705 W | C016S004E14 | COr |
| 212-20-10040-2011-3010-4090-5025 | CORDOVA B-2 | 60.48798 N | 144.63086 W | C016S004E14 | COr |
| | CORDOVA B-2 | 60.48937 N | 144.63046 W | C016S004E14 | COr |
| 212-20-10040-2011-3010-4090-5027 | CORDOVA B-2 | 60.48789 N | 144.62955 W | C016S004E14 | COr |
| | CORDOVA B-2 | 60.48910 N | 144.62897 W | C016S004E14 | COr |
| 212-20-10040-2011-3010-4090-5032 | CORDOVA B-2 | 60.48766 N | 144.62628 W | C016S004E14 | COr |
| | CORDOVA B-2 | 60.49060 N | 144.61647 W | C016S004E13 | COr |
| 212-20-10040-2011-3010-4090-5032-6010 | CORDOVA B-2 | 60.48988 N | 144.61707 W | C016S004E13 | COr |
| | CORDOVA B-2 | 60.49060 N | 144.61374 W | C016S004E13 | COr |
| 212-20-10040-2011-3020 | CORDOVA B-2 | 60.49522 N | 144.72856 W | C016S004E08 | Ss,CTp,DVp |
| | CORDOVA B-2 | 60.48845 N | 144.68447 W | C016S004E16 | Ss |
| 212-20-10040-2011-3023 | CORDOVA C-2 | 60.50417 N | 144.72207 W | C016S004E08 | COp,Pp,Ss,DVp |
| | CORDOVA C-2 | 60.51445 N | 144.73448 W | C016S004E05 | COp,Pp,Ss,DVp |
| 212-20-10040-2011-3024 | CORDOVA C-2 | 60.50564 N | 144.72119 W | C016S004E08 | COr,CTp,DVp |
| | CORDOVA B-2 | 60.49710 N | 144.68219 W | C016S004E09 | COr |
| 212-20-10040-2011-3024-4043 | CORDOVA C-2 | 60.50079 N | 144.69664 W | C016S004E09 | COr |
| | CORDOVA C-2 | 60.50228 N | 144.69551 W | C016S004E09 | COr |

| WATER BODY NUMBER / NAME | MAP SHEET | LAT. | LONG. | LEGAL | SPECIES |
|---|---|---|---|---|---|
| 212-20-10040-2011-3024-4051 | CORDOVA B-2 | 60.49985 N | 144.69240 W | C016S004E09 | COr |
| | CORDOVA C-2 | 60.50081 N | 144.68854 W | C016S004E09 | COr |
| 212-20-10040-2011-3024-4055 | CORDOVA B-2 | 60.49870 N | 144.69078 W | C016S004E09 | COr |
| | CORDOVA B-2 | 60.49966 N | 144.68700 W | C016S004E09 | COr |
| 212-20-10040-2011-3024-4056 | CORDOVA B-2 | 60.49702 N | 144.68953 W | C016S004E09 | COr |
| | CORDOVA C-2 | 60.50257 N | 144.64878 W | C016S004E11 | COr |
| 212-20-10040-2011-3024-4056-5030 | CORDOVA B-2 | 60.49448 N | 144.67033 W | C016S004E10 | COr |
| | CORDOVA B-2 | 60.49479 N | 144.66496 W | C016S004E10 | COr |
| 212-20-10040-2011-3024-4056-5030-6010 | CORDOVA B-2 | 60.49436 N | 144.66586 W | C016S004E10 | COr |
| | CORDOVA B-2 | 60.49311 N | 144.66433 W | C016S004E15 | COr |
| 212-20-10040-2011-3024-4056-5047 | CORDOVA C-2 | 60.50039 N | 144.65728 W | C016S004E10 | COr |
| | CORDOVA C-2 | 60.50157 N | 144.65923 W | C016S004E10 | COr |
| 212-20-10040-2011-3024-4056-5049 | CORDOVA C-2 | 60.50082 N | 144.65547 W | C016S004E10 | COr |
| | CORDOVA C-2 | 60.50214 N | 144.65696 W | C016S004E10 | COr |
| 212-20-10040-2011-3024-4056-5055 | CORDOVA C-2 | 60.50225 N | 144.65088 W | C016S004E11 | COr |
| | CORDOVA C-2 | 60.50350 N | 144.65184 W | C016S004E11 | COr |
| 212-20-10040-2011-3024-4059 | CORDOVA B-2 | 60.49742 N | 144.68492 W | C016S004E09 | COr |
| | CORDOVA B-2 | 60.49845 N | 144.68329 W | C016S004E09 | COr |
| 212-20-10040-2011-3024-4060 | CORDOVA B-2 | 60.49678 N | 144.68420 W | C016S004E09 | COr |
| | CORDOVA B-2 | 60.49661 N | 144.67993 W | C016S004E10 | COr |
| 212-20-10040-2011-3030 | CORDOVA C-2 | 60.50564 N | 144.72119 W | C016S004E08 | COr,Ps,Ss,CTp,DVp,Wp |
| | CORDOVA C-2 | 60.53006 N | 144.72149 W | C015S004E32 | COr,Ps,Ss,DVp |
| 212-20-10040-2011-3030-0020 | CORDOVA C-2 | 60.53165 N | 144.71999 W | C015S004E32 | COr,Pp,Ss,DVp |
| 212-20-10040-2011-3030-4010 | CORDOVA C-2 | 60.51494 N | 144.71028 W | C016S004E04 | COr,CTp,DVp,Wp |
| | CORDOVA C-2 | 60.50990 N | 144.70943 W | C016S004E04 | COr,CTp,DVp,Wp |
| 212-20-10040-2011-3030-4010-5021 | CORDOVA C-2 | 60.51014 N | 144.70368 W | C016S004E04 | COr,CTsr |
| | CORDOVA C-2 | 60.50870 N | 144.69815 W | C016S004E04 | COr,CTsr |
| 212-20-10040-2011-3030-4020 | CORDOVA C-2 | 60.52147 N | 144.71414 W | C016S004E05 | COr |
| | CORDOVA C-2 | 60.52274 N | 144.71023 W | C015S004E33 | COr |

| WATER BODY NUMBER / NAME | MAP SHEET | LAT. | LONG. | LEGAL | SPECIES |
|---|---|---|---|---|---|
| 212-20-10040-2025 | CORDOVA B-2 | 60.45407 N | 144.65749 W | C016S004E27 | COr,Ss,CTp,DVp |
| | CORDOVA B-2 | 60.47438 N | 144.60468 W | C016S004E24 | COr |
| 212-20-10040-2025-3051 | CORDOVA B-2 | 60.47307 N | 144.62713 W | C016S004E23 | COr,CTs |
| | CORDOVA B-2 | 60.47822 N | 144.60409 W | C016S004E24 | COr |
| 212-20-10040-2025-3051-4031 | CORDOVA B-2 | 60.47915 N | 144.60958 W | C016S004E13 | COr |
| | CORDOVA B-2 | 60.48465 N | 144.60002 W | C016S004E13 | COr |
| 212-20-10040-2025-3067 | CORDOVA B-2 | 60.47512 N | 144.60734 W | C016S004E24 | COr |
| | CORDOVA B-2 | 60.47611 N | 144.60438 W | C016S004E24 | COr |
| 212-20-10040-2029 | CORDOVA B-2 | 60.45657 N | 144.63524 W | C016S004E26 | COr |
| | CORDOVA B-2 | 60.47159 N | 144.61141 W | C016S004E24 | COr |
| 212-20-10040-2029-3040 | CORDOVA B-2 | 60.47099 N | 144.61130 W | C016S004E24 | COr |
| | CORDOVA B-2 | 60.47089 N | 144.60498 W | C016S004E24 | COr |
| 212-20-10040-2031 | CORDOVA B-2 | 60.45553 N | 144.63339 W | C016S004E26 | COr,Ss,CTs,DVp |
| | CORDOVA B-2 | 60.47562 N | 144.50827 W | C016S005E21 | Ss,DVp |
| 212-20-10040-2031-3061 | CORDOVA B-2 | 60.46579 N | 144.59315 W | C016S005E19 | COr,CTs |
| | CORDOVA B-2 | 60.46954 N | 144.59570 W | C016S004E24 | COr |
| 212-20-10040-2031-3065 | CORDOVA B-2 | 60.46651 N | 144.59081 W | C016S005E19 | COr,CTp |
| | CORDOVA B-2 | 60.46935 N | 144.57719 W | C016S005E19 | COr |
| 212-20-10040-2031-3065-4010 | CORDOVA B-2 | 60.46834 N | 144.58665 W | C016S005E19 | COr,CTs |
| | CORDOVA B-2 | 60.47027 N | 144.58609 W | C016S005E19 | COr,CTs |
| 212-20-10040-2031-3065-4020 | CORDOVA B-2 | 60.46935 N | 144.57719 W | C016S005E19 | COr |
| | CORDOVA B-2 | 60.47079 N | 144.57460 W | C016S005E19 | COr |
| 212-20-10040-2031-3080 | CORDOVA B-2 | 60.46559 N | 144.56287 W | C016S005E20 | COr,CTs |
| | CORDOVA B-2 | 60.47101 N | 144.53805 W | C016S005E20 | COr |
| 212-20-10040-2031-3094 | CORDOVA B-2 | 60.46966 N | 144.53089 W | C016S005E21 | COr,CTs |
| | CORDOVA B-2 | 60.46557 N | 144.47854 W | C016S005E22 | COr |
| 212-20-10040-2031-3094-4035 | CORDOVA B-2 | 60.46815 N | 144.50608 W | C016S005E22 | COr,CTs |
| | CORDOVA B-2 | 60.46830 N | 144.49672 W | C016S005E22 | COr,CTs |
| 212-20-10040-2031-3098 | CORDOVA B-2 | 60.47094 N | 144.52948 W | C016S005E21 | COr |
| | CORDOVA B-2 | 60.47238 N | 144.53002 W | C016S005E21 | COr |

| WATER BODY NUMBER / NAME | MAP SHEET | LAT. | LONG. | LEGAL | SPECIES |
|---|---|---|---|---|---|
| 212-20-10040-2051 | CORDOVA B-2 | 60.43974 N | 144.59293 W | C016S005E31 | COsr,Ss,CTp,DVp |
| | CORDOVA B-1 | 60.49651 N | 144.33933 W | C016S006E09 | COs |
| 212-20-10040-2051-3033 | CORDOVA B-2 | 60.44113 N | 144.53721 W | C016S005E32 | COr,Sp,CTs |
| | CORDOVA B-2 | 60.46768 N | 144.44455 W | C016S005E24 | COr |
| 212-20-10040-2051-3033-4050 | CORDOVA B-2 | 60.46675 N | 144.44791 W | C016S005E24 | COr |
| | CORDOVA B-2 | 60.46628 N | 144.44502 W | C016S005E24 | COr |
| 212-20-10040-2110 | CORDOVA B-2 | 60.40678 N | 144.43810 W | C017S005E13 | COs,Sp.CTp.DVp |
| | CORDOVA B-2 | 60.39677 N | 144.42059 W | C017S006E18 | COs,Sp.CTp.DVp |
| 212-20-10040-2170 | CORDOVA B-2 | 60.41832 N | 144.38706 W | C017S006E08 | COs,Sp,CTp,DVp |
| | CORDOVA B-1 | 60.40730 N | 144.32292 W | C017S006E10 | COs,Sp,DVp |
| 212-20-10040-2170-0010<br>Tokun, Lake | CORDOVA B-1 | 60.40611 N | 144.29278 W | C017S006E14 | Ssr,DVp |
| 212-20-10040-2180 | CORDOVA B-2 | 60.44067 N | 144.37659 W | C016S006E32 | COsr,Ssr,DVs |
| | CORDOVA B-1 | 60.44295 N | 144.26178 W | C016S006E36 | COsr,Ssr,DVs |
| 212-20-10040-2180-0010<br>Deadwood Lake | CORDOVA B-1 | 60.44222 N | 144.25500 W | C016S006E36 | COsr,Ssr,DVs |
| 212-20-10040-2180-3100 | CORDOVA B-1 | 60.44253 N | 144.26526 W | C016S006E36 | COr |
| | CORDOVA B-1 | 60.44630 N | 144.22655 W | C016S007E31 | COr |
| 212-20-10080<br>Copper River | CORDOVA B-3 | 60.46413 N | 144.88720 W | C016S003E29 | COp,Kp,Pp,Sp,CTp,DVp,OUp,SHp |
| | NABESNA B-6 | 62.42250 N | 143.66294 W | C007N009E01 | Sp |
| 212-20-10080-0010<br>Miles Lake | CORDOVA C-2 | 60.68056 N | 144.66805 W | C014S004E10 | COp,Kp,Pp,Sp,CTp,DVp,SHp |
| 212-20-10080-2010 | CORDOVA C-3 | 60.51781 N | 144.79338 W | C016S003E01 | COsr,Kp,Ps,Ssr,CTp,DVp,SHs |
| | CORDOVA C-2 | 60.59520 N | 144.73223 W | C015S004E05 | COs,Ss,CTp,DVp |
| 212-20-10080-2047 | CORDOVA C-2 | 60.68167 N | 144.73074 W | C014S004E05 | COr |
| | CORDOVA C-2 | 60.69862 N | 144.73582 W | C013S004E32 | COr |
| 212-20-10080-2055 | CORDOVA C-2 | 60.69644 N | 144.69426 W | C013S004E33 | COr,Kr,Sr |
| | CORDOVA C-2 | 60.70740 N | 144.72137 W | C013S004E32 | COr,Kr,Sr |
| 212-20-10080-2055-0010 | CORDOVA C-2 | 60.70344 N | 144.70264 W | C013S004E33 | COr,Kr,Sr |

| WATER BODY NUMBER / NAME | MAP SHEET | LAT. | LONG. | LEGAL | SPECIES |
|---|---|---|---|---|---|
| 212-20-10080-2065 | CORDOVA C-2 | 60.73310 N | 144.59158 W | C013S005E19 | COr,Kr |
| | CORDOVA C-2 | 60.73546 N | 144.66291 W | C013S004E22 | COr,Kr |
| 212-20-10080-2065-0010 | CORDOVA C-2 | 60.73472 N | 144.66721 W | C013S004E22 | COr,Kr |
| 212-20-10080-2065-3040 | CORDOVA C-2 | 60.73564 N | 144.66752 W | C013S004E22 | COr,Kr |
| | CORDOVA C-2 | 60.73941 N | 144.65368 W | C013S004E15 | COr,Kr |
| 212-20-10080-2100 | CORDOVA D-2 | 60.83143 N | 144.50937 W | C012S005E15 | Sp |
| Bremner River | BERING GLACIER D-8 | 60.96274 N | 143.84374 W | C010S009E32 | Ss |
| 212-20-10080-2100-3089 | VALDEZ A-2 | 61.00218 N | 144.59427 W | C010S005E18 | Sp |
| | VALDEZ A-2 | 61.03261 N | 144.71563 W | C010S004E04 | Ss |
| 212-20-10080-2100-3089-0020 | VALDEZ A-2 | 61.01056 N | 144.68167 W | C010S004E10 | Ss |
| 212-20-10080-2100-3089-0030 | VALDEZ A-2 | 61.04028 N | 144.73417 W | C009S004E32 | Ss |
| 212-20-10080-2100-3110 | VALDEZ A-1 | 61.00709 N | 144.33199 W | C010S006E15 | Ss |
| Eagle Creek | VALDEZ A-1 | 61.00497 N | 144.33210 W | C010S006E15 | Ss |
| 212-20-10080-2100-3112 | VALDEZ A-2 | 61.01586 N | 144.52561 W | C010S005E09 | Sp |
| | VALDEZ A-2 | 61.01192 N | 144.48490 W | C010S005E10 | Ss |
| 212-20-10080-2100-3112-0020 | VALDEZ A-2 | 61.01972 N | 144.50528 W | C010S005E10 | Sp |
| Steam Boat Lake | | | | | |
| 212-20-10080-2100-3113 | VALDEZ A-2 | 61.03446 N | 144.44211 W | C010S005E01 | Sp |
| Little Bremner River | VALDEZ A-2 | 61.07457 N | 144.38038 W | C009S006E20 | Ss |
| 212-20-10080-2100-3115 | VALDEZ A-1 | 61.02669 N | 144.31463 W | C010S006E03 | Ss |
| Salmon Creek | VALDEZ A-1 | 61.03567 N | 144.32149 W | C010S006E03 | Ss |
| 212-20-10080-2100-3115-4015 | VALDEZ A-1 | 61.03567 N | 144.32149 W | C010S006E03 | Sp |
| | VALDEZ A-1 | 61.04063 N | 144.32879 W | C009S006E34 | Sp |
| 212-20-10080-2115 | CORDOVA D-2 | 60.84604 N | 144.61257 W | C012S004E12 | COr |
| | CORDOVA D-2 | 60.85389 N | 144.64230 W | C012S004E02 | COr |
| 212-20-10080-2115-3011 | CORDOVA D-2 | 60.84640 N | 144.63117 W | C012S004E11 | COr |
| | CORDOVA D-2 | 60.84751 N | 144.63556 W | C012S004E11 | COr |

| WATER BODY NUMBER / NAME | MAP SHEET | LAT. | LONG. | LEGAL | SPECIES |
|---|---|---|---|---|---|
| 212-20-10080-2115-3015 | CORDOVA D-2 | 60.84931 N | 144.63345 W | C012S004E11 | COr |
| | CORDOVA D-2 | 60.84976 N | 144.63707 W | C012S004E11 | COr |
| 212-20-10080-2121 | CORDOVA D-2 | 60.86390 N | 144.64166 W | C012S004E02 | COr,Kr |
| | CORDOVA D-2 | 60.86154 N | 144.64608 W | C012S004E02 | COr,Kr |
| 212-20-10080-2127 | CORDOVA D-2 | 60.88199 N | 144.66059 W | C011S004E27 | Kr |
| | CORDOVA D-2 | 60.88071 N | 144.67930 W | C011S004E27 | Kr |
| 212-20-10080-2135 | CORDOVA D-2 | 60.89786 N | 144.68408 W | C011S004E22 | COr,Kr |
| | CORDOVA D-2 | 60.89690 N | 144.69377 W | C011S004E21 | COr,Kr |
| 212-20-10080-2151 | CORDOVA D-3 | 60.95540 N | 144.75504 W | C010S004E31 | COr,Kr,Sr |
| | CORDOVA D-3 | 60.96428 N | 144.78293 W | C010S003E36 | COr,Kr,Sr |
| 212-20-10080-2151-3031 | CORDOVA D-3 | 60.96186 N | 144.78404 W | C010S003E36 | COr,Kr,Sr |
| | CORDOVA D-3 | 60.96182 N | 144.78979 W | C010S003E36 | COr,Kr,Sr |
| 212-20-10080-2157 | CORDOVA D-3 | 60.99305 N | 144.80878 W | C010S003E23 | Sp |
| Whiting Falls Creek | CORDOVA D-3 | 60.99117 N | 144.83761 W | C010S003E23 | Ss |
| 212-20-10080-2159 | CORDOVA D-3 | 60.99322 N | 144.80772 W | C010S003E24 | COr,Sp |
| Tasnuna River | VALDEZ A-4 | 61.05927 N | 145.33629 W | C009S001W25 | COr |
| 212-20-10080-2159-3006 | CORDOVA D-3 | 60.99541 N | 144.81593 W | C010S003E14 | COr |
| | VALDEZ A-3 | 61.02997 N | 144.82700 W | C010S003E02 | COr |
| 212-20-10080-2159-3011 | VALDEZ A-3 | 61.00176 N | 144.85699 W | C010S003E15 | COr |
| | VALDEZ A-3 | 61.00230 N | 144.86333 W | C010S003E15 | COr |
| 212-20-10080-2159-3011-4009 | VALDEZ A-3 | 61.00139 N | 144.85771 W | C010S003E15 | COr |
| | VALDEZ A-3 | 61.00037 N | 144.85937 W | C010S003E15 | COr |
| 212-20-10080-2159-3012 | VALDEZ A-3 | 61.00406 N | 144.86313 W | C010S003E15 | COsr,Sr |
| | VALDEZ A-3 | 61.02892 N | 144.88632 W | C010S003E04 | COsr,Sr |
| 212-20-10080-2159-3012-4014 | VALDEZ A-3 | 61.02335 N | 144.86799 W | C010S003E09 | COsr,Sr |
| | VALDEZ A-3 | 61.03488 N | 144.87817 W | C010S003E04 | COsr,Sr |
| 212-20-10080-2159-3021 | VALDEZ A-3 | 61.00656 N | 144.89125 W | C010S003E16 | COr,Sr |
| | VALDEZ A-3 | 61.00624 N | 144.91262 W | C010S003E17 | COr,Sr |
| 212-20-10080-2159-3021-4005 | VALDEZ A-3 | 61.00691 N | 144.90204 W | C010S003E17 | COr,Sr |
| | VALDEZ A-3 | 61.00582 N | 144.90947 W | C010S003E17 | COr,Sr |

| WATER BODY NUMBER / NAME | MAP SHEET | LAT. | LONG. | LEGAL | SPECIES |
|---|---|---|---|---|---|
| 212-20-10080-2159-3041 | VALDEZ A-3 | 61.01857 N | 144.91096 W | C010S003E08 | COr,Sr |
| | VALDEZ A-3 | 61.01570 N | 144.92564 W | C010S003E08 | COr,Sr |
| 212-20-10080-2159-3090 | VALDEZ A-3 | 61.03993 N | 145.05942 W | C009S002E33 | COr |
| | VALDEZ A-3 | 61.04262 N | 145.07415 W | C009S002E33 | COr |
| 212-20-10080-2159-3101 | VALDEZ A-3 | 61.03389 N | 145.07301 W | C010S002E04 | COr |
| | VALDEZ A-3 | 61.01745 N | 145.08975 W | C010S002E08 | COr |
| 212-20-10080-2159-3101-4008 | VALDEZ A-3 | 61.02271 N | 145.08826 W | C010S002E08 | COr |
| | VALDEZ A-4 | 61.02398 N | 145.16242 W | C010S001E01 | COr |
| 212-20-10080-2159-3101-4008-5011 | VALDEZ A-3 | 61.02500 N | 145.09642 W | C010S002E05 | COr |
| | VALDEZ A-3 | 61.02048 N | 145.11829 W | C010S002E07 | COr |
| 212-20-10080-2159-3126 | VALDEZ A-4 | 61.04790 N | 145.14791 W | C009S001E36 | COr |
| | VALDEZ A-4 | 61.05184 N | 145.14842 W | C009S001E36 | COr |
| 212-20-10080-2159-3136 | VALDEZ A-4 | 61.05092 N | 145.17316 W | C009S001E35 | COr |
| | VALDEZ A-4 | 61.05106 N | 145.17935 W | C009S001E35 | COr |
| 212-20-10080-2159-3200 | VALDEZ A-4 | 61.05923 N | 145.31842 W | C009S001W25 | COr,Ss |
| | VALDEZ A-4 | 61.06379 N | 145.33048 W | C009S001W25 | COr,Ss |
| 212-20-10080-2159-3221 | VALDEZ A-4 | 61.05851 N | 145.33537 W | C009S001W25 | COr |
| | VALDEZ A-4 | 61.05924 N | 145.34650 W | C009S001W26 | COr |
| 212-20-10080-2170 | VALDEZ A-3 | 61.06440 N | 144.77197 W | C009S004E30 | Ss |
| | VALDEZ A-3 | 61.06904 N | 144.76470 W | C009S004E19 | Ss |
| 212-20-10080-2175 | VALDEZ A-3 | 61.07468 N | 144.82822 W | C009S003E23 | COr |
| | VALDEZ A-3 | 61.07373 N | 144.83484 W | C009S003E23 | COr |
| 212-20-10080-2179 | VALDEZ A-3 | 61.08393 N | 144.83003 W | C009S003E14 | COr |
| | VALDEZ A-3 | 61.08264 N | 144.83495 W | C009S003E14 | COr |
| 212-20-10080-2185 | VALDEZ A-3 | 61.09603 N | 144.83495 W | C009S003E11 | Kr |
| | VALDEZ A-3 | 61.10160 N | 144.84191 W | C009S003E10 | Kr |
| 212-20-10080-2189 | VALDEZ A-3 | 61.11448 N | 144.87609 W | C009S003E04 | Kr |
| | VALDEZ A-3 | 61.10776 N | 144.87494 W | C009S003E09 | Kr |
| 212-20-10080-2193 | VALDEZ A-3 | 61.13399 N | 144.89101 W | C008S003E33 | Kr |
| | VALDEZ A-3 | 61.13271 N | 144.89215 W | C008S003E32 | Kr |

| WATER BODY NUMBER / NAME | MAP SHEET | LAT. | LONG. | LEGAL | SPECIES |
|---|---|---|---|---|---|
| 212-20-10080-2207 | VALDEZ A-3 | 61.16761 N | 144.92966 W | C008S003E19 | Kr |
| | VALDEZ A-3 | 61.16605 N | 144.93285 W | C008S003E19 | Kr |
| 212-20-10080-2215 | VALDEZ A-3 | 61.19640 N | 144.90137 W | C008S003E08 | Kr |
| | VALDEZ A-3 | 61.19621 N | 144.90359 W | C008S003E08 | Kr |
| 212-20-10080-2217 | VALDEZ A-3 | 61.19681 N | 144.90140 W | C008S003E05 | Kr |
| | VALDEZ A-3 | 61.19696 N | 144.90363 W | C008S003E05 | Kr |
| 212-20-10080-2219 | VALDEZ A-3 | 61.19708 N | 144.90120 W | C008S003E05 | Kr |
| | VALDEZ A-3 | 61.19802 N | 144.90271 W | C008S003E05 | Kr |
| 212-20-10080-2225 | VALDEZ A-3 | 61.21354 N | 144.86480 W | C007S003E33 | Ss |
| | VALDEZ A-3 | 61.21925 N | 144.86727 W | C007S003E33 | Ss |
| 212-20-10080-2225-0020 | VALDEZ A-3 | 61.22250 N | 144.87500 W | C007S003E33 | Ss |
| 212-20-10080-2235 | VALDEZ A-3 | 61.21681 N | 144.85137 W | C007S003E34 | COr,Kr |
| Tiekel River | VALDEZ A-3 | 61.22479 N | 144.87080 W | C007S003E33 | COr,Kr |
| 212-20-10080-2240 | VALDEZ B-3 | 61.27729 N | 144.82617 W | C007S003E11 | Ss |
| | VALDEZ B-3 | 61.27861 N | 144.82095 W | C007S003E11 | Ss |
| 212-20-10080-2240-0010 | VALDEZ B-3 | 61.27889 N | 144.81972 W | C007S003E11 | Ss |
| 212-20-10080-2244 | VALDEZ B-3 | 61.28362 N | 144.82420 W | C007S003E02 | Ss |
| | VALDEZ B-3 | 61.28590 N | 144.81896 W | C007S003E02 | Ss |
| 212-20-10080-2244-0010 | VALDEZ B-3 | 61.28722 N | 144.81611 W | C007S003E02 | Ss |
| 212-20-10080-2246 | VALDEZ B-3 | 61.29216 N | 144.81526 W | C007S003E02 | Ss |
| | VALDEZ B-3 | 61.29362 N | 144.80876 W | C007S003E02 | Ss |
| 212-20-10080-2248 | VALDEZ B-3 | 61.30141 N | 144.80735 W | C006S003E35 | Ss |
| | VALDEZ B-3 | 61.30248 N | 144.80481 W | C006S003E35 | Ss |
| 212-20-10080-2248-0010 | VALDEZ B-3 | 61.30333 N | 144.80305 W | C006S003E35 | Ss |
| 212-20-10080-2254 | VALDEZ B-3 | 61.31757 N | 144.78562 W | C006S003E25 | Ss |
| | VALDEZ B-3 | 61.31691 N | 144.77935 W | C006S003E25 | Ss |

| WATER BODY NUMBER / NAME | MAP SHEET | LAT. | LONG. | LEGAL | SPECIES |
|---|---|---|---|---|---|
| 212-20-10080-2254-0010 | VALDEZ B-3 | 61.31695 N | 144.77944 W | C006S003E25 | Ss |
| 212-20-10080-2261 | VALDEZ B-2 | 61.35493 N | 144.70183 W | C006S004E16 | COsr,Ss |
| Uranatina River | VALDEZ B-2 | 61.36423 N | 144.68517 W | C006S004E09 | Ss |
| 212-20-10080-2281 | VALDEZ B-2 | 61.41692 N | 144.47532 W | C005S005E22 | COr |
| Haley Creek | VALDEZ B-2 | 61.41958 N | 144.47683 W | C005S005E22 | COr |
| 212-20-10080-2295 | VALDEZ B-2 | 61.48223 N | 144.45275 W | C004S005E35 | COr |
| O'Brien Creek | VALDEZ B-2 | 61.48479 N | 144.46150 W | C004S005E35 | COr |
| 212-20-10080-2300 | VALDEZ C-2 | 61.51312 N | 144.40117 W | C004S006E19 | COp,Kp,Sp,SHp |
| Chitina River | MCCARTHY A-4 | 61.12506 N | 142.17596 W | C008S018E33 | COp,Sp |
| 212-20-10080-2300-3041 | VALDEZ B-1 | 61.47022 N | 144.18362 W | C005S007E05 | COr |
| Kuskulana River | VALDEZ B-1 | 61.48356 N | 144.06627 W | C004S007E36 | COr |
| 212-20-10080-2300-3041-4021 | VALDEZ B-1 | 61.48356 N | 144.06627 W | C004S007E36 | COr |
| | VALDEZ B-1 | 61.48506 N | 144.06648 W | C004S007E36 | COr |
| 212-20-10080-2300-3310 | MCCARTHY B-8 | 61.39458 N | 143.99044 W | C005S008E33 | COs,Kp,Ss,SHp |
| Tebay River | VALDEZ A-1 | 61.23117 N | 144.20039 W | C007S007E29 | Ks |
| 212-20-10080-2300-3310-4085 | VALDEZ B-1 | 61.28399 N | 144.05671 W | C007S007E01 | Sp,SHp |
| Hanagita River | MCCARTHY A-7 | 61.19603 N | 143.55158 W | C008S010E11 | SHs |
| 212-20-10080-2300-3310-4085-0010 | MCCARTHY A-8 | 61.23445 N | 143.79472 W | C007S009E28 | Sp,SHp |
| Hanagita Lake | | | | | |
| 212-20-10080-2300-3318 | MCCARTHY B-8 | 61.36705 N | 143.96438 W | C006S008E10 | COr,Kr |
| Anticipation Creek | MCCARTHY B-8 | 61.36395 N | 143.97098 W | C006S008E09 | COr,Kr |
| 212-20-10080-2300-3371 | MCCARTHY B-8 | 61.37247 N | 143.78159 W | C006S009E03 | COp,Kp,Sp |
| Gilahina River | MCCARTHY B-8 | 61.44323 N | 143.71226 W | C005S009E12 | Ksr |
| 212-20-10080-2300-3371-4041 | MCCARTHY B-8 | 61.42597 N | 143.73143 W | C005S009E23 | COp,Ks,Sp |
| Chokosna River | MCCARTHY B-8 | 61.47679 N | 143.76902 W | C004S009E34 | Kp |
| 212-20-10080-2300-3402 | MCCARTHY B-8 | 61.32767 N | 143.65951 W | C006S010E20 | Ksr |
| Skull Creek | MCCARTHY B-8 | 61.32358 N | 143.66237 W | C006S010E29 | Ksr |
| 212-20-10080-2300-3421 | MCCARTHY B-7 | 61.32476 N | 143.56372 W | C006S010E26 | COpr,Spr |
| Lakina River | MCCARTHY B-7 | 61.48570 N | 143.36564 W | C004S011E26 | COp |

| WATER BODY NUMBER / NAME | MAP SHEET | LAT. | LONG. | LEGAL | SPECIES |
|---|---|---|---|---|---|
| 212-20-10080-2300-3421-4062 | MCCARTHY B-7 | 61.37027 N | 143.36071 W | C006S011E01 | COsr,Sp,SHs |
| | MCCARTHY B-6 | 61.38784 N | 143.22740 W | C005S012E34 | COs,Sp |
| 212-20-10080-2300-3421-4062-0010 | MCCARTHY B-7 | 61.38583 N | 143.28083 W | C005S012E32 | COp,Ss |
| Long Lake | | | | | |
| 212-20-10080-2300-3421-4463 | MCCARTHY B-7 | 61.48570 N | 143.36564 W | C004S011E26 | COs |
| | MCCARTHY B-7 | 61.49916 N | 143.39160 W | C004S011E27 | COs |
| 212-20-10080-2300-3511 | MCCARTHY B-6 | 61.35451 N | 143.24089 W | C006S012E15 | COp,Sp |
| Nizina River | MCCARTHY B-5 | 61.41507 N | 142.58693 W | C005S016E20 | COp |
| 212-20-10080-2300-3511-4035 | MCCARTHY B-6 | 61.37952 N | 142.99457 W | C006S013E01 | COp |
| | MCCARTHY B-6 | 61.43195 N | 142.92637 W | C005S014E17 | COp |
| 212-20-10080-2300-3511-4035-5019 | MCCARTHY B-6 | 61.43195 N | 142.92637 W | C005S014E17 | COsr |
| | MCCARTHY B-6 | 61.43500 N | 142.91886 W | C005S014E16 | COsr |
| 212-20-10080-2300-3511-4110 | MCCARTHY B-5 | 61.36752 N | 142.69466 W | C006S015E10 | COsr |
| May Creek | MCCARTHY B-5 | 61.34934 N | 142.69358 W | C006S015E15 | COsr |
| 212-20-10080-2300-3511-4114 | MCCARTHY B-5 | 61.37047 N | 142.69096 W | C006S015E03 | COr |
| | MCCARTHY B-5 | 61.36946 N | 142.68605 W | C006S015E10 | COr |
| 212-20-10080-2300-3511-4120 | MCCARTHY B-5 | 61.37671 N | 142.64149 W | C006S015E01 | Ss |
| Lake Creek | MCCARTHY B-5 | 61.36563 N | 142.62893 W | C006S015E12 | Ss |
| 212-20-10080-2300-3511-4120-5003 | MCCARTHY B-5 | 61.36563 N | 142.62893 W | C006S015E12 | Ss |
| | MCCARTHY B-5 | 61.37181 N | 142.61145 W | C006S016E06 | Ss |
| 212-20-10080-2300-3511-4130 | MCCARTHY B-5 | 61.38514 N | 142.58531 W | C005S016E32 | COpr,Ss |
| | MCCARTHY B-5 | 61.40261 N | 142.56431 W | C005S016E29 | Sp |
| 212-20-10080-2300-3511-4130-0010 | MCCARTHY B-5 | 61.39416 N | 142.56361 W | C005S016E33 | Sp |
| 212-20-10080-2300-3540 | MCCARTHY B-6 | 61.32857 N | 143.13452 W | C006S013E19 | Kp |
| Chakina River | MCCARTHY A-6 | 61.16824 N | 143.11338 W | C008S013E17 | Kp |
| 212-20-10080-2300-3540-4100 | MCCARTHY A-6 | 61.16824 N | 143.11338 W | C008S013E17 | Kp |
| West Fork Chakina River | MCCARTHY A-6 | 61.09130 N | 143.19502 W | C009S012E13 | Ks |
| 212-20-10080-2300-3540-4100-5018 | MCCARTHY A-6 | 61.14572 N | 143.19540 W | C008S012E26 | Ks |
| Monahan Creek | MCCARTHY A-7 | 61.13814 N | 143.25282 W | C008S012E33 | Kp |

| WATER BODY NUMBER / NAME | MAP SHEET | LAT. | LONG. | LEGAL | SPECIES |
|---|---|---|---|---|---|
| 212-20-10080-2300-3660 | MCCARTHY A-5 | 61.21147 N | 142.83541 W | C007S014E35 | Kp,Sp |
| Tana River | BERING GLACIER D-5 | 60.88992 N | 142.77213 W | C011S015E29 | Kp,Sp |
| 212-20-10080-2300-3660-4201 | MCCARTHY A-5 | 61.01768 N | 142.68373 W | C010S015E11 | Sp |
| | BERING GLACIER D-5 | 60.99416 N | 142.67511 W | C010S015E24 | Ss |
| 212-20-10080-2300-3660-4207 | BERING GLACIER D-5 | 60.98264 N | 142.71070 W | C010S015E23 | Ss |
| | BERING GLACIER D-5 | 60.95012 N | 142.68114 W | C011S015E01 | Ss |
| 212-20-10080-2300-3660-4219 | BERING GLACIER D-5 | 60.94191 N | 142.71887 W | C011S015E03 | Ss |
| | BERING GLACIER D-5 | 60.88395 N | 142.72070 W | C011S015E27 | Ss |
| 212-20-10080-2300-3660-4258 | BERING GLACIER D-5 | 60.88992 N | 142.77213 W | C011S015E29 | Kp,Sp |
| West Fork Tana River | BERING GLACIER D-6 | 60.89482 N | 143.13097 W | C011S013E20 | Sp |
| 212-20-10080-2300-3660-4258-5050 | BERING GLACIER D-6 | 60.88434 N | 142.87501 W | C011S014E26 | Kp,Ss |
| | BERING GLACIER D-6 | 60.89600 N | 142.93039 W | C011S014E21 | Ss |
| 212-20-10080-2300-3660-4258-5081 | BERING GLACIER D-6 | 60.87962 N | 143.01336 W | C011S013E25 | Ss |
| | BERING GLACIER D-6 | 60.87484 N | 143.01614 W | C011S013E36 | Ss |
| 212-20-10080-2300-3660-4258-5091 | BERING GLACIER D-6 | 60.88452 N | 143.07059 W | C011S013E27 | Ss |
| | BERING GLACIER D-6 | 60.87925 N | 143.06780 W | C011S013E27 | Ss |
| 212-20-10080-2300-3660-4258-5100 | BERING GLACIER D-6 | 60.89363 N | 143.09485 W | C011S013E22 | Ss |
| | BERING GLACIER D-6 | 60.89715 N | 143.09769 W | C011S013E21 | Ss |
| 212-20-10080-2300-3751 | MCCARTHY A-4 | 61.12506 N | 142.17596 W | C008S018E33 | COs,Ss |
| Clear Stream | MCCARTHY A-3 | 61.10823 N | 142.04646 W | C009S019E09 | COp,Sp |
| 212-20-10080-2310 | VALDEZ C-2 | 61.53945 N | 144.40996 W | C004S005E12 | Ss |
| Kotsina River | VALDEZ C-2 | 61.53988 N | 144.37500 W | C004S006E07 | Ss |
| 212-20-10080-2331 | VALDEZ C-2 | 61.63996 N | 144.60840 W | C003S004E01 | COp,Kp,Sp |
| Tonsina River | VALDEZ C-4 | 61.52089 N | 145.49669 W | C004S002W13 | COs,Ks,Sp |
| 212-20-10080-2331-0020 | VALDEZ B-5 | 61.48111 N | 145.53833 W | C004S002W35 | COr,Kp,Ssr |
| Tonsina Lake | | | | | |
| 212-20-10080-2331-3005 | VALDEZ C-2 | 61.64186 N | 144.61981 W | C003S004E02 | COs,Ss |
| | VALDEZ C-2 | 61.65120 N | 144.64915 W | C002S004E34 | COs,Ss |
| 212-20-10080-2331-3055 | VALDEZ C-3 | 61.66411 N | 144.76825 W | C002S003E25 | Ksr |
| | VALDEZ C-3 | 61.65706 N | 144.77136 W | C002S003E36 | Ksr |

| WATER BODY NUMBER / NAME | MAP SHEET | LAT. | LONG. | LEGAL | SPECIES |
|---|---|---|---|---|---|
| 212-20-10080-2331-3063 | VALDEZ C-3 | 61.70417 N | 145.05059 W | C002S002E09 | Ks |
| Dust Creek | VALDEZ C-3 | 61.58741 N | 144.95734 W | C003S002E24 | Ks |
| 212-20-10080-2331-3068 | VALDEZ C-4 | 61.66649 N | 145.16690 W | C002S001E26 | COr |
| Squirrel Creek | VALDEZ C-4 | 61.68874 N | 145.20204 W | C002S001E15 | COr |
| 212-20-10080-2331-3071 | VALDEZ C-4 | 61.66342 N | 145.16850 W | C002S001E26 | Ks |
| Bernard Creek | VALDEZ C-3 | 61.61514 N | 145.11078 W | C003S002E18 | Ks |
| 212-20-10080-2331-3081 | VALDEZ C-4 | 61.59973 N | 145.22314 W | C003S001E21 | COpr,Kpr,Ss |
| Little Tonsina River | VALDEZ B-4 | 61.46921 N | 145.12502 W | C005S002E06 | COs,Ks |
| 212-20-10080-2331-3081-4040 | VALDEZ C-4 | 61.51062 N | 145.23428 W | C004S001E21 | COr |
| | VALDEZ C-4 | 61.51090 N | 145.23401 W | C004S001E21 | COr |
| 212-20-10080-2331-3081-4050 | VALDEZ B-4 | 61.49990 N | 145.21022 W | C004S001E27 | Ks |
| Slate Creek | VALDEZ B-4 | 61.49221 N | 145.21790 W | C004S001E27 | Ks |
| 212-20-10080-2331-3093 | VALDEZ C-4 | 61.52275 N | 145.49264 W | C004S002W13 | Ks |
| Quartz Creek | VALDEZ C-4 | 61.52030 N | 145.46940 W | C004S001W18 | Ks |
| 212-20-10080-2331-3100 | VALDEZ C-5 | 61.51403 N | 145.50723 W | C004S002W24 | Kp |
| Greyling Creek | VALDEZ B-5 | 61.40295 N | 145.74003 W | C005S003W27 | Ks |
| 212-20-10080-2331-3100-4102 | VALDEZ B-5 | 61.40295 N | 145.74003 W | C005S003W27 | Ks |
| | VALDEZ B-5 | 61.40124 N | 145.74472 W | C005S003W27 | Ks |
| 212-20-10080-2401 | VALDEZ D-4 | 61.95544 N | 145.28323 W | C002N001E18 | COp,Kp,Sp |
| Klutina River | VALDEZ B-6 | 61.45529 N | 146.05516 W | C005S005W12 | Ss |
| 212-20-10080-2401-0020 | VALDEZ C-6 | 61.66917 N | 145.98500 W | C002S004W29 | COp,Kpr,Ssr |
| Klutina Lake | | | | | |
| 212-20-10080-2401-0030 | VALDEZ B-6 | 61.45444 N | 146.04361 W | C005S005W12 | Ss |
| 212-20-10080-2401-3061 | VALDEZ D-5 | 61.76368 N | 145.64562 W | C001S002W19 | Kp |
| Manker Creek | VALDEZ C-5 | 61.56860 N | 145.67269 W | C003S003W36 | Ks |
| 212-20-10080-2401-3071 | VALDEZ C-5 | 61.73686 N | 145.74046 W | C001S003W34 | Ss |
| Mahlo River | VALDEZ C-5 | 61.69721 N | 145.67153 W | C002S002W18 | Ss |
| 212-20-10080-2401-3100 | VALDEZ C-6 | 61.73805 N | 145.96724 W | C001S004W33 | Ks,Ss |
| Saint Anne Creek | VALDEZ D-6 | 61.82887 N | 146.05279 W | C001N005W36 | Ks,Ss |

| WATER BODY NUMBER / NAME | MAP SHEET | LAT. | LONG. | LEGAL | SPECIES |
|---|---|---|---|---|---|
| 212-20-10080-2401-3120 | VALDEZ C-6 | 61.64184 N | 146.02077 W | C003S004W06 | Ss |
| | VALDEZ C-6 | 61.64940 N | 146.05248 W | C002S005W36 | Ss |
| 212-20-10080-2401-3124 | VALDEZ C-6 | 61.63276 N | 146.02422 W | C003S004W06 | Ss |
| | VALDEZ C-6 | 61.63480 N | 146.02856 W | C003S004W06 | Ss |
| 212-20-10080-2401-3130 | VALDEZ C-6 | 61.60458 N | 145.99647 W | C003S004W17 | COp |
| Hallet River | VALDEZ C-6 | 61.55786 N | 146.16651 W | C003S005W32 | COp |
| 212-20-10080-2401-3137 | VALDEZ C-6 | 61.60251 N | 145.96072 W | C003S004W16 | Ss |
| | VALDEZ C-6 | 61.58880 N | 145.94903 W | C003S004W21 | Ss |
| 212-20-10080-2401-3145 | VALDEZ C-6 | 61.52014 N | 145.96796 W | C004S004W16 | Ss |
| | VALDEZ C-6 | 61.51111 N | 145.96698 W | C004S004W21 | Ss |
| 212-20-10080-2401-3145-0010 | VALDEZ C-6 | 61.51694 N | 145.96528 W | C004S004W16 | Ss |
| 212-20-10080-2404 | VALDEZ D-4 | 61.96597 N | 145.29463 W | C002N001E07 | COr |
| Klawaai River | VALDEZ D-4 | 61.98270 N | 145.27450 W | C002N001E05 | COr |
| 212-20-10080-2405 | VALDEZ D-4 | 61.95792 N | 145.28881 W | C002N001E18 | COr,Kr |
| Yetna Creek | VALDEZ D-4 | 61.96622 N | 145.30997 W | C002N001E07 | COr,Kr |
| 212-20-10080-2431 | GULKANA A-3 | 62.03828 N | 145.38658 W | C003N001W15 | Kp,Sp,SHp |
| Tazlina River | GULKANA A-5 | 62.01156 N | 146.23387 W | C003N006W25 | Kp,Sp,SHp |
| 212-20-10080-2431-0040 | VALDEZ D-7 | 61.89416 N | 146.47750 W | C001N007W03 | Kp,Ssr,SHp |
| Tazlina Lake | | | | | |
| 212-20-10080-2431-3027 | GULKANA A-4 | 62.08222 N | 145.55851 W | C004N002W34 | SHs |
| | VALDEZ D-5 | 61.91816 N | 145.61067 W | C002N002W33 | SHs |
| 212-20-10080-2431-3075 | GULKANA A-4 | 62.07129 N | 145.92729 W | C003N004W03 | SHs |
| Durham Creek | GULKANA A-4 | 62.01865 N | 145.99013 W | C003N004W29 | SHs |
| 212-20-10080-2431-3082 | GULKANA A-4 | 62.06492 N | 145.99687 W | C003N004W05 | Kp,Ss |
| Tolsona Creek | GULKANA A-5 | 62.15864 N | 146.03069 W | C004N004W06 | Ks |
| 212-20-10080-2431-3113 | VALDEZ D-7 | 61.98526 N | 146.31159 W | C002N006W03 | Ks,Sp,SHs |
| Kaina Creek | VALDEZ C-6 | 61.69741 N | 146.24123 W | C002S006W13 | Ss |
| 212-20-10080-2431-3113-0010 | VALDEZ D-6 | 61.83889 N | 146.19722 W | C001N005W30 | Kp,Sp |
| Kaina Lake | | | | | |

| WATER BODY NUMBER / NAME | MAP SHEET | LAT. | LONG. | LEGAL | SPECIES |
|---|---|---|---|---|---|
| 212-20-10080-2431-3113-0020 | VALDEZ C-6 | 61.69416 N | 146.24222 W | C002S006W13 | Ss |
| 212-20-10080-2431-3122 | VALDEZ D-7 | 61.96743 N | 146.41436 W | C002N007W12 | COr,Ks,Sp |
| Mendeltna Creek | GULKANA A-6 | 62.13492 N | 146.63075 W | C004N008W14 | Ss |
| 212-20-10080-2431-3122-0010 | GULKANA A-6 | 62.14750 N | 146.65222 W | C004N008W11 | Sp |
| Old Man Lake | | | | | |
| 212-20-10080-2431-3122-4010 | GULKANA A-5 | 62.04111 N | 146.48613 W | C003N007W15 | COr,Kr |
| Woods Creek | GULKANA A-6 | 62.05163 N | 146.50520 W | C003N007W09 | Kr |
| 212-20-10080-2431-3122-4021 | GULKANA A-6 | 62.14346 N | 146.66677 W | C004N008W10 | Sp |
| | GULKANA A-6 | 62.19131 N | 146.79127 W | C005N008W30 | Sp |
| 212-20-10080-2445 | GULKANA A-3 | 62.13120 N | 145.41628 W | C004N001W16 | Kr |
| Dry Creek | GULKANA A-3 | 62.15102 N | 145.47443 W | C004N001W06 | Kr |
| 212-20-10080-2461 | GULKANA A-3 | 62.22138 N | 145.39445 W | C005N001W15 | Ksr,Sp,SHp |
| Gulkana River | MT HAYES A-4 | 63.17981 N | 145.51652 W | F020S012E18 | Sr |
| 212-20-10080-2461-0040 | GULKANA D-4 | 62.90944 N | 145.53167 W | C013N002W14 | Ssr |
| Paxson Lake | | | | | |
| 212-20-10080-2461-0060 | MT HAYES A-4 | 63.13944 N | 145.54722 W | F020S011E36 | Ssr |
| Summit Lake | | | | | |
| 212-20-10080-2461-3023 | GULKANA B-3 | 62.25570 N | 145.39630 W | C006N001W34 | Kr |
| Bear Creek | GULKANA B-3 | 62.26635 N | 145.41204 W | C006N001W28 | Kr |
| 212-20-10080-2461-3050 | GULKANA B-3 | 62.39482 N | 145.38365 W | C007N001W15 | Kr |
| | GULKANA B-3 | 62.39780 N | 145.38080 W | C007N001W10 | Kr |
| 212-20-10080-2461-3080 | GULKANA C-4 | 62.52426 N | 145.52398 W | C009N002W36 | Kr |
| Sourdough Creek | GULKANA C-3 | 62.56317 N | 145.45659 W | C009N001W17 | Kr |
| 212-20-10080-2461-3091 | GULKANA C-4 | 62.57431 N | 145.62580 W | C009N002W08 | Kp,Sp |
| West Fork Gulkana River | GULKANA D-6 | 62.81276 N | 146.68023 W | C012N008W23 | Kp,Sp |
| 212-20-10080-2461-3091-0030 | GULKANA D-6 | 62.80528 N | 146.69139 W | C012N008W22 | Kp,Sp |
| 212-20-10080-2461-3091-4021 | GULKANA C-4 | 62.58872 N | 145.87068 W | C009N003W06 | Sp |
| | GULKANA C-4 | 62.57022 N | 145.88852 W | C009N004W12 | Sp |

| WATER BODY NUMBER / NAME | MAP SHEET | LAT. | LONG. | LEGAL | SPECIES |
|---|---|---|---|---|---|
| 212-20-10080-2461-3091-4021-0010<br>Fish Lake | GULKANA C-4 | 62.54555 N | 145.85195 W | C009N003W19 | Sp |
| 212-20-10080-2461-3091-4021-5020<br>Dog Creek | GULKANA C-4<br>GULKANA B-5 | 62.51941 N<br>62.40496 N | 145.83587 W<br>146.00205 W | C009N003W32<br>C007N004W08 | Sp<br>Sp |
| 212-20-10080-2461-3091-4021-5020-0020<br>Dog Lake | GULKANA B-4 | 62.44611 N | 145.93167 W | C008N004W27 | Sp |
| 212-20-10080-2461-3091-4021-5020-0030 | GULKANA B-4 | 62.43972 N | 145.96083 W | C008N004W28 | Sp |
| 212-20-10080-2461-3091-4021-5020-0040 | GULKANA B-4 | 62.41695 N | 145.98000 W | C007N004W04 | Sp |
| 212-20-10080-2461-3091-4021-5020-0050<br>Crosswind Lake | GULKANA B-5 | 62.36417 N | 146.02694 W | C007N004W30 | Sp |
| 212-20-10080-2461-3091-4042 | GULKANA C-5<br>GULKANA D-5 | 62.63999 N<br>62.79150 N | 146.02121 W<br>146.06102 W | C010N004W20<br>C012N005W25 | Ss<br>Ss |
| 212-20-10080-2461-3091-4049 | GULKANA C-5<br>GULKANA C-5 | 62.66120 N<br>62.66078 N | 146.27061 W<br>146.27568 W | C010N006W12<br>C010N006W12 | Kr<br>Kr |
| 212-20-10080-2461-3091-4122<br>Keg Creek | GULKANA C-5<br>GULKANA D-5 | 62.72565 N<br>62.82648 N | 146.43419 W<br>146.34895 W | C011N006W19<br>C012N006W16 | Sp<br>Ss |
| 212-20-10080-2461-3091-4142<br>Moose Creek | GULKANA C-6<br>GULKANA D-6 | 62.73718 N<br>62.78398 N | 146.54564 W<br>146.50186 W | C011N007W16<br>C012N007W34 | Ks<br>Ks |
| 212-20-10080-2461-3091-4159 | GULKANA C-6<br>GULKANA C-6 | 62.73697 N<br>62.72042 N | 146.64643 W<br>146.65052 W | C011N008W13<br>C011N008W24 | Kr<br>Kr |
| 212-20-10080-2461-3091-4163 | GULKANA C-6<br>GULKANA C-6 | 62.74605 N<br>62.74811 N | 146.69041 W<br>146.70080 W | C011N008W10<br>C011N008W10 | Ksr<br>Ksr |
| 212-20-10080-2461-3091-4221 | GULKANA D-6<br>GULKANA D-6 | 62.79983 N<br>62.79935 N | 146.68977 W<br>146.70689 W | C012N008W22<br>C012N008W27 | Ks,Ss<br>Ks,Ss |
| 212-20-10080-2461-3161<br>Twelvemile Creek | GULKANA D-4<br>GULKANA D-4 | 62.81971 N<br>62.80688 N | 145.65941 W<br>145.86294 W | C012N002W18<br>C012N003W19 | Kp,SHs<br>SHs |
| 212-20-10080-2461-3171<br>Middle Fork Gulkana River | GULKANA D-4<br>GULKANA D-5 | 62.84607 N<br>62.92304 N | 145.66668 W<br>146.09999 W | C012N002W06<br>C013N005W12 | Ks,Ss,SHp<br>Kp,Sp,SHp |

| WATER BODY NUMBER / NAME | MAP SHEET | LAT. | LONG. | LEGAL | SPECIES |
|---|---|---|---|---|---|
| 212-20-10080-2461-3171-0030<br>Dickey Lake | GULKANA D-5 | 62.93444 N | 146.10806 W | C013N005W02 | Ss |
| 212-20-10080-2461-3171-4032 | GULKANA D-4<br>MT HAYES A-4 | 62.90637 N<br>63.06850 N | 145.90330 W<br>145.70702 W | C013N004W13<br>F021S011E30 | Ks,Sp,SHp<br>Ks,Ssr |
| 212-20-10080-2461-3171-4032-0010<br>Wait-a-Bit Lake | MT HAYES A-4 | 63.00834 N | 145.74639 W | F022S010E13 | Ks,Spr |
| 212-20-10080-2461-3171-4032-0020 | MT HAYES A-4 | 63.02945 N | 145.71944 W | F022S011E07 | Ks,Spr |
| 212-20-10080-2461-3171-4032-0030<br>Octopus Lake | MT HAYES A-4 | 63.06223 N | 145.71278 W | F021S011E30 | Ks,Ssr |
| 212-20-10080-2461-3171-4032-0040 | MT HAYES A-4 | 63.07306 N | 145.70167 W | F021S011E30 | Ssr |
| 212-20-10080-2461-3171-4042 | GULKANA D-4<br>GULKANA D-4 | 62.91693 N<br>62.97499 N | 145.92699 W<br>145.89985 W | C013N004W11<br>F022S010E30 | Sp<br>Sp |
| 212-20-10080-2461-3171-4042-0010<br>Swede Lake | GULKANA D-4 | 62.99194 N | 145.88167 W | F022S010E20 | Ssr |
| 212-20-10080-2461-3232 | MT HAYES A-3<br>MT HAYES A-3 | 63.01346 N<br>63.01842 N | 145.49902 W<br>145.48867 W | F022S012E17<br>F022S012E08 | Ss<br>Ss |
| 212-20-10080-2461-3241 | MT HAYES A-4<br>MT HAYES A-4 | 63.02445 N<br>63.03036 N | 145.51751 W<br>145.52045 W | F022S012E07<br>F022S012E07 | Ss<br>Ss |
| 212-20-10080-2461-3241-0010<br>Mud Lake | MT HAYES A-4 | 63.03722 N | 145.52000 W | F022S012E06 | Ss |
| 212-20-10080-2461-3272<br>Fish Creek | MT HAYES A-3<br>MT HAYES A-3 | 63.10220 N<br>63.07959 N | 145.49089 W<br>145.40291 W | F021S012E17<br>F021S012E23 | Sr<br>Ssr |
| 212-20-10080-2461-3272-0010<br>Lower Fish Lake | MT HAYES A-3 | 63.08723 N | 145.41611 W | F021S012E22 | Ssr |
| 212-20-10080-2461-3272-0020<br>Upper Fish Lake | MT HAYES A-3 | 63.06555 N | 145.39139 W | F021S012E26 | Ssr |
| 212-20-10080-2461-3292<br>Gunn Creek | MT HAYES A-4<br>MT HAYES A-3 | 63.16992 N<br>63.13108 N | 145.52976 W<br>145.34446 W | F020S012E19<br>F021S012E01 | Ss<br>Ss |

| WATER BODY NUMBER / NAME | MAP SHEET | LAT. | LONG. | LEGAL | SPECIES |
|---|---|---|---|---|---|
| 212-20-10080-2481 | GULKANA B-3 | 62.29957 N | 145.30868 W | C006N001E18 | Kp,Sp |
| Gakona River | MT HAYES A-3 | 63.09437 N | 145.23270 W | F021S013E15 | Sp |
| 212-20-10080-2481-3050 | GULKANA C-3 | 62.55246 N | 145.20936 W | C009N001E22 | Kr |
| | GULKANA C-3 | 62.55352 N | 145.20210 W | C009N001E22 | Kr |
| 212-20-10080-2481-3071 | GULKANA C-3 | 62.61683 N | 145.24555 W | C010N001E28 | Kp,Sp |
| Spring Creek | GULKANA D-3 | 62.78240 N | 145.43174 W | C012N001W33 | Ks,Sp |
| 212-20-10080-2481-3071-4050 | GULKANA D-3 | 62.78240 N | 145.43174 W | C012N001W33 | Ksr,Sp |
| Gillespie Creek | GULKANA D-3 | 62.78688 N | 145.47743 W | C012N001W30 | Kr,Sp |
| 212-20-10080-2481-3071-4050-0020 | GULKANA D-3 | 62.78889 N | 145.48417 W | C012N001W30 | Sp |
| 212-20-10080-2481-3177 | MT HAYES A-3 | 63.08379 N | 145.25752 W | F021S013E21 | Ks |
| | MT HAYES A-3 | 63.10454 N | 145.26588 W | F021S013E09 | Ks |
| 212-20-10080-2481-3181 | MT HAYES A-3 | 63.08822 N | 145.24842 W | F021S013E21 | Kp |
| | MT HAYES A-3 | 63.13752 N | 145.25093 W | F020S013E33 | Kp |
| 212-20-10080-2481-3188 | MT HAYES A-3 | 63.09437 N | 145.23270 W | F021S013E15 | Ss |
| | MT HAYES A-3 | 63.05102 N | 145.16411 W | F021S013E36 | Sp |
| 212-20-10080-2489 | GULKANA B-3 | 62.39852 N | 145.07481 W | C007N002E08 | Kr |
| | GULKANA B-2 | 62.43159 N | 144.96571 W | C008N002E36 | Kr |
| 212-20-10080-2500 | GULKANA B-2 | 62.44903 N | 144.83929 W | C008N003E27 | Kp |
| | GULKANA B-2 | 62.43469 N | 144.70222 W | C008N004E32 | Ks |
| 212-20-10080-2500-3053 | GULKANA B-2 | 62.43469 N | 144.70222 W | C008N004E32 | Ks |
| | GULKANA B-2 | 62.44749 N | 144.66433 W | C008N004E28 | Ks |
| 212-20-10080-2561 | GULKANA C-2 | 62.56470 N | 144.64573 W | C009N004E15 | Ks |
| Sinona Creek | GULKANA C-2 | 62.63888 N | 144.79263 W | C010N003E23 | Ks |
| 212-20-10080-2563 | GULKANA C-2 | 62.56923 N | 144.62492 W | C009N004E10 | Ksr |
| | GULKANA C-2 | 62.58704 N | 144.64156 W | C009N004E03 | Kr |
| 212-20-10080-2571 | GULKANA C-2 | 62.58784 N | 144.59394 W | C009N004E02 | Kp,Sp |
| Chistochina River | GULKANA D-2 | 62.78034 N | 144.65848 W | C012N004E33 | Kp,Sp |
| 212-20-10080-2571-3062 | GULKANA D-2 | 62.78034 N | 144.65848 W | C012N004E33 | Ks,Sp |
| East Fork Chistochina River | GULKANA D-1 | 62.98908 N | 144.47946 W | C014N005E16 | Ks |

| WATER BODY NUMBER / NAME | MAP SHEET | LAT. | LONG. | LEGAL | SPECIES |
|---|---|---|---|---|---|
| 212-20-10080-2571-3062-4042 | GULKANA D-1 | 62.96199 N | 144.45536 W | C014N005E27 | Kp,Sp |
| Eagle Creek | GULKANA D-1 | 62.97069 N | 144.43470 W | C014N005E27 | Kp,Sp |
| 212-20-10080-2571-3062-4042-5010 | GULKANA D-1 | 62.97069 N | 144.43470 W | C014N005E27 | Ksr,Ssr |
| | GULKANA D-1 | 62.98663 N | 144.40229 W | C014N005E23 | Ssr |
| 212-20-10080-2574 | GULKANA C-2 | 62.60158 N | 144.58416 W | C010N004E36 | Kr |
| | GULKANA C-2 | 62.60159 N | 144.57974 W | C010N004E36 | Kr |
| 212-20-10080-2576 | GULKANA C-2 | 62.60794 N | 144.56205 W | C010N004E36 | Ks |
| | GULKANA C-1 | 62.62103 N | 144.46981 W | C010N005E28 | Ks |
| 212-20-10080-2576-3014 | GULKANA C-2 | 62.61486 N | 144.50962 W | C010N005E29 | Ks |
| | GULKANA C-1 | 62.61515 N | 144.46966 W | C010N005E28 | Ks |
| 212-20-10080-2576-3014-4008 | GULKANA C-2 | 62.61416 N | 144.50241 W | C010N005E29 | Ks |
| | GULKANA C-1 | 62.60753 N | 144.48176 W | C010N005E33 | Ks |
| 212-20-10080-2576-3014-4012 | GULKANA C-1 | 62.61640 N | 144.49086 W | C010N005E28 | Ks |
| | GULKANA C-1 | 62.61523 N | 144.48240 W | C010N005E28 | Ks |
| 212-20-10080-2583 | GULKANA C-2 | 62.62616 N | 144.54608 W | C010N005E30 | Kr |
| | GULKANA C-2 | 62.64443 N | 144.53281 W | C010N005E18 | Kr |
| 212-20-10080-2588 | GULKANA C-1 | 62.65139 N | 144.39420 W | C010N005E13 | Kp |
| Tobey Creek | GULKANA C-1 | 62.64365 N | 144.30910 W | C010N006E16 | Kp |
| 212-20-10080-2591 | GULKANA C-1 | 62.64060 N | 144.44420 W | C010N005E22 | Ksr |
| Indian Creek | GULKANA D-1 | 62.76959 N | 144.44544 W | C011N005E03 | Kp |
| 212-20-10080-2598 | GULKANA C-1 | 62.67037 N | 144.11205 W | C010N007E04 | Ks |
| Drop Creek | NABESNA C-6 | 62.66586 N | 143.99148 W | C010N008E07 | Ks |
| 212-20-10080-2598-3018 | NABESNA C-6 | 62.66586 N | 143.99148 W | C010N008E07 | Ks |
| | NABESNA C-6 | 62.59148 N | 143.95338 W | C009N008E05 | Ks |
| 212-20-10080-2605 | GULKANA C-1 | 62.69996 N | 144.00903 W | C011N007E25 | Kp,Sp |
| Slana River | MT HAYES A-1 | 63.00685 N | 144.28381 W | C014N006E09 | Ss |
| 212-20-10080-2605-3019 | NABESNA C-6 | 62.70781 N | 143.94776 W | C011N008E29 | Kp |
| Ahtell Creek | GULKANA D-1 | 62.78870 N | 144.07751 W | C012N007E27 | Ks |
| 212-20-10080-2605-3020 | NABESNA C-6 | 62.71081 N | 143.93193 W | C011N008E28 | Ks |
| Rufus Creek | NABESNA C-6 | 62.66010 N | 143.83961 W | C010N008E12 | Ks |

| WATER BODY NUMBER / NAME | MAP SHEET | LAT. | LONG. | LEGAL | SPECIES |
|---|---|---|---|---|---|
| 212-20-10080-2605-3023 | NABESNA C-6 | 62.71915 N | 143.86434 W | C011N008E23 | Ks |
| Natat Creek | NABESNA C-6 | 62.67819 N | 143.75863 W | C010N009E05 | Kp |
| 212-20-10080-2605-3023-4010 | NABESNA C-6 | 62.70087 N | 143.83280 W | C011N008E25 | Kp |
| | NABESNA C-6 | 62.67180 N | 143.84373 W | C010N008E02 | Kp |
| 212-20-10080-2605-3023-4016 | NABESNA C-6 | 62.68663 N | 143.81339 W | C011N008E36 | Kp |
| | NABESNA C-6 | 62.66360 N | 143.77944 W | C010N009E08 | Kp |
| 212-20-10080-2605-3023-4017 | NABESNA C-6 | 62.68588 N | 143.80978 W | C011N009E31 | Kp |
| | NABESNA C-6 | 62.69081 N | 143.79693 W | C011N009E31 | Kp |
| 212-20-10080-2605-3026 | NABESNA C-6 | 62.72909 N | 143.82545 W | C011N008E13 | Ss |
| | NABESNA C-6 | 62.71580 N | 143.80911 W | C011N009E19 | Ss |
| 212-20-10080-2605-3026-0010 | NABESNA C-6 | 62.71584 N | 143.82000 W | C011N008E24 | Ss |
| 212-20-10080-2605-3030 | NABESNA C-6 | 62.73651 N | 143.81603 W | C011N008E13 | Sp |
| Suslota Creek | NABESNA C-6 | 62.69745 N | 143.61338 W | C011N010E31 | Sp |
| 212-20-10080-2605-3030-0020 | NABESNA C-6 | 62.70973 N | 143.58889 W | C011N010E29 | Ss |
| Suslota Lake | | | | | |
| 212-20-10080-2605-3040 | NABESNA D-6 | 62.81426 N | 143.68930 W | C012N009E15 | Sp |
| Suslositna Creek | NABESNA D-6 | 62.75586 N | 143.50526 W | C011N010E10 | Sp |
| 212-20-10080-2605-3040-0010 | NABESNA D-5 | 62.75611 N | 143.49389 W | C011N010E11 | Ss |
| *Suslositna Lake | | | | | |
| 212-20-10080-2605-3050 | NABESNA D-6 | 62.90250 N | 143.74456 W | C013N009E17 | Ss |
| Mentasta Creek | NABESNA D-6 | 62.91618 N | 143.75767 W | C013N009E08 | Ss |
| 212-20-10080-2605-3050-0010 | NABESNA D-6 | 62.92138 N | 143.76667 W | C013N009E07 | Ss |
| Mentasta Lake | | | | | |
| 212-20-10080-2605-3050-4021 | NABESNA D-6 | 62.91910 N | 143.82093 W | C013N008E12 | Ss |
| Fish Creek | NABESNA D-6 | 62.93627 N | 143.84733 W | C013N008E02 | Ss |
| 212-20-10080-2605-3060 | NABESNA D-6 | 62.95412 N | 143.93969 W | C014N008E32 | Kp,Sp |
| Bone Creek | TANACROSS A-6 | 63.01811 N | 143.79689 W | C014N008E01 | Ks,Ss |
| 212-20-10080-2605-3080 | MT HAYES A-1 | 63.00682 N | 144.18593 W | C014N006E12 | Ss |
| | MT HAYES A-1 | 63.01154 N | 144.19990 W | C014N006E12 | Ss |

| WATER BODY NUMBER / NAME | MAP SHEET | LAT. | LONG. | LEGAL | SPECIES |
|---|---|---|---|---|---|
| 212-20-10080-2605-3085 | MT HAYES A-1 | 63.00260 N | 144.21691 W | C014N006E11 | Ss |
| | GULKANA D-1 | 62.99853 N | 144.22297 W | C014N006E14 | Ss |
| 212-20-10080-2605-3090 | MT HAYES A-1 | 63.00207 N | 144.23536 W | C014N006E11 | Ss |
| Alteration Creek | MT HAYES A-1 | 63.00731 N | 144.24437 W | C014N006E10 | Ss |
| 212-20-10080-2605-3101 | GULKANA D-1 | 62.99832 N | 144.24416 W | C014N006E15 | Sp |
| | GULKANA D-1 | 62.97730 N | 144.29407 W | C014N006E21 | Ss |
| 212-20-10080-2605-3101-4010 | GULKANA D-1 | 62.99372 N | 144.28050 W | C014N006E16 | Ss |
| | GULKANA D-1 | 62.99025 N | 144.29792 W | C014N006E16 | Ss |
| 212-20-10080-2655 | NABESNA C-6 | 62.62141 N | 143.79403 W | C010N009E30 | Kp,Sp |
| Tanada Creek | NABESNA B-5 | 62.46041 N | 143.37255 W | C008N011E21 | Ss |
| 212-20-10080-2655-0010 | NABESNA B-5 | 62.42306 N | 143.37444 W | C007N011E04 | Ss |
| Tanada Lake | | | | | |
| 212-20-10080-2755 | NABESNA B-6 | 62.42250 N | 143.66294 W | C007N009E01 | Sp |
| | NABESNA B-6 | 62.41545 N | 143.64378 W | C007N009E01 | Sp |
| 212-20-10080-2755-0010 | NABESNA B-6 | 62.42611 N | 143.55889 W | C008N010E33 | Ssr |
| Copper Lake | | | | | |
| 212-20-10100 | CORDOVA B-3 | 60.44334 N | 145.08666 W | C016S002E32 | Ss |
| | CORDOVA B-3 | 60.44781 N | 145.09206 W | C016S002E31 | Ss |
| 212-20-10110 | CORDOVA B-3 | 60.42994 N | 145.11868 W | C017S002E06 | COsr,Sp |
| | CORDOVA B-3 | 60.44652 N | 145.12500 W | C016S001E36 | COsr,Sp |
| 212-20-10110-2002 | CORDOVA B-3 | 60.43198 N | 145.11930 W | C017S002E06 | COp,Sp |
| | CORDOVA B-3 | 60.44134 N | 145.11781 W | C016S002E31 | COp,Sp |
| 212-20-10110-2002-3052 | CORDOVA B-3 | 60.43789 N | 145.11606 W | C016S002E31 | COp |
| | CORDOVA B-3 | 60.43983 N | 145.11581 W | C016S002E31 | COp |
| 212-20-10110-2002-3052-4006 | CORDOVA B-3 | 60.43983 N | 145.11581 W | C016S002E31 | COp |
| | CORDOVA B-3 | 60.44076 N | 145.11330 W | C016S002E31 | COp |
| 212-20-10110-2002-3102 | CORDOVA B-3 | 60.44134 N | 145.11781 W | C016S002E31 | COp |
| | CORDOVA B-3 | 60.44286 N | 145.11840 W | C016S002E31 | COp |
| 212-20-10110-2101 | CORDOVA B-4 | 60.43944 N | 145.12885 W | C016S001E36 | COsr,Sp |
| | CORDOVA B-4 | 60.44484 N | 145.13506 W | C016S001E36 | COsr |

| WATER BODY NUMBER / NAME | MAP SHEET | LAT. | LONG. | LEGAL | SPECIES |
|---|---|---|---|---|---|
| 212-30-10016 | CORDOVA B-2 | 60.26514 N | 144.70252 W | C018S004E33 | COsr,Sp,DVp |
| Mirror Slough | CORDOVA A-2 | 60.23890 N | 144.58579 W | C019S005E07 | COsr,Sp,DVp |
| 212-30-10016-2016 | CORDOVA A-2 | 60.24518 N | 144.62825 W | C019S004E12 | COsr,Sp,DVp |
| | CORDOVA A-2 | 60.23410 N | 144.60929 W | C019S004E12 | COsr,Sp,DVp |
| 212-30-10020 | CORDOVA B-2 | 60.26813 N | 144.70184 W | C018S004E33 | COp,Sp,DVp |
| Martin River Slough | CORDOVA B-2 | 60.39390 N | 144.73132 W | C017S004E17 | Ssr,DVp |
| 212-30-10020-2050 | CORDOVA B-2 | 60.32665 N | 144.66037 W | C018S004E10 | COs,Ss,DVp |
| | CORDOVA B-2 | 60.33438 N | 144.63240 W | C018S004E11 | COs,Ss,DVp |
| 221-10-10010 | CORDOVA B-6 | 60.49138 N | 145.89704 W | C016S004W10 | COp,Pp |
| | CORDOVA B-6 | 60.47554 N | 145.91681 W | C016S004W15 | COsr,Psr |
| 221-10-10010-2003 | CORDOVA B-6 | 60.48588 N | 145.89947 W | C016S004W15 | COr,Ps |
| | CORDOVA B-6 | 60.48399 N | 145.89002 W | C016S004W14 | COr,Ps |
| 221-10-10010-2004 | CORDOVA B-6 | 60.48629 N | 145.90126 W | C016S004W15 | COsr |
| | CORDOVA B-6 | 60.48552 N | 145.91489 W | C016S004W15 | COr |
| 221-10-10010-2007 | CORDOVA B-6 | 60.48104 N | 145.90001 W | C016S004W15 | COr,Ps |
| | CORDOVA B-6 | 60.48013 N | 145.89674 W | C016S004W15 | COr,Ps |
| 221-10-10017 | CORDOVA B-6 | 60.49193 N | 145.88376 W | C016S004W11 | Ps |
| | CORDOVA B-5 | 60.48861 N | 145.87499 W | C016S004W14 | Ps |
| 221-10-10020 | CORDOVA C-5 | 60.50260 N | 145.84576 W | C016S004W12 | CHp,COp,Pp,CTp,DVp |
| Hartney Creek | CORDOVA C-5 | 60.50347 N | 145.81221 W | C016S003W07 | CHp,COp,Pp,CTp,DVp |
| 221-10-10020-2004 | CORDOVA C-5 | 60.50213 N | 145.83951 W | C016S004W12 | CHs,COp,Ps,CTp,DVp |
| | CORDOVA B-5 | 60.48265 N | 145.84910 W | C016S004W13 | CHs,COp,Ps,CTp,DVp |
| 221-10-10030 | CORDOVA C-5 | 60.51930 N | 145.78966 W | C015S003W32 | Ps |
| Nicolet Creek | CORDOVA C-5 | 60.51900 N | 145.78367 W | C015S003W32 | Ps |
| 221-10-10050 | CORDOVA C-5 | 60.53310 N | 145.78408 W | C015S003W29 | COr,Ps,CTp |
| Eccles Creek | CORDOVA C-5 | 60.53006 N | 145.77202 W | C015S003W33 | Ps |
| 221-10-10050-2005 | CORDOVA C-5 | 60.53336 N | 145.77926 W | C015S003W29 | COr,CTpr |
| Whiskey Creek | CORDOVA C-5 | 60.53347 N | 145.77585 W | C015S003W28 | COr,CTr |
| 221-10-10050-2005-3003 | CORDOVA C-5 | 60.53405 N | 145.77886 W | C015S003W29 | CTsr |
| | CORDOVA C-5 | 60.53528 N | 145.77808 W | C015S003W29 | CTsr |

| WATER BODY NUMBER / NAME | MAP SHEET | LAT. | LONG. | LEGAL | SPECIES |
|---|---|---|---|---|---|
| 221-10-10060 | CORDOVA C-5 | 60.53833 N | 145.75694 W | C015S003W28 | Ps |
| | CORDOVA C-5 | 60.53806 N | 145.74972 W | C015S003W28 | Ps |
| 221-10-10070 | CORDOVA C-5 | 60.55695 N | 145.75000 W | C015S003W21 | Ps |
| | CORDOVA C-5 | 60.55407 N | 145.74493 W | C015S003W22 | Ps |
| 221-10-10080 | CORDOVA C-5 | 60.56401 N | 145.73949 W | C015S003W15 | CHs,Ps |
| Fleming Creek | CORDOVA C-5 | 60.56931 N | 145.71278 W | C015S003W14 | CHs,Ps |
| 221-10-10100 | CORDOVA C-5 | 60.60901 N | 145.68532 W | C014S003W36 | COr,Ps |
| Little Humpback Creek | CORDOVA C-5 | 60.60620 N | 145.67635 W | C014S003W36 | Ps |
| 221-10-10110 | CORDOVA C-5 | 60.61376 N | 145.67762 W | C014S003W36 | CHs,Ps |
| Humpback Creek | CORDOVA C-5 | 60.60904 N | 145.67283 W | C014S003W36 | CHs,Ps |
| 221-10-10130 | CORDOVA C-5 | 60.64155 N | 145.64244 W | C014S002W19 | Ps |
| | CORDOVA C-5 | 60.63444 N | 145.63972 W | C014S002W19 | Ps |
| 221-10-10140 | CORDOVA C-5 | 60.65114 N | 145.62163 W | C014S002W17 | Ps |
| | CORDOVA C-5 | 60.64613 N | 145.61934 W | C014S002W20 | Ps |
| 221-10-10150 | CORDOVA C-5 | 60.65878 N | 145.60529 W | C014S002W17 | Ps |
| | CORDOVA C-5 | 60.65867 N | 145.60478 W | C014S002W17 | Ps |
| 221-10-10155 | CORDOVA C-5 | 60.66242 N | 145.61390 W | C014S002W17 | CHs,Ps,Ss |
| | CORDOVA C-5 | 60.66653 N | 145.59906 W | C014S002W09 | Ps |
| 221-10-10160 | CORDOVA C-5 | 60.66955 N | 145.61796 W | C014S002W08 | CHp,COp,Pp |
| Rude River | CORDOVA D-5 | 60.78188 N | 145.52942 W | C012S002W35 | COp |
| 221-10-10160-2011 | CORDOVA C-5 | 60.69670 N | 145.57853 W | C013S002W33 | CHp,Pp |
| | CORDOVA C-5 | 60.70184 N | 145.58411 W | C013S002W33 | CHp,Pp |
| 221-10-10160-2100 | CORDOVA D-5 | 60.77525 N | 145.52019 W | C013S002W02 | COp |
| | CORDOVA D-5 | 60.78112 N | 145.50827 W | C012S002W36 | COp |
| 221-10-10160-2165 | CORDOVA D-5 | 60.75927 N | 145.51939 W | C013S002W11 | COp |
| | CORDOVA D-5 | 60.75907 N | 145.52430 W | C013S002W11 | COp |
| 221-10-10160-2175 | CORDOVA D-5 | 60.76158 N | 145.52471 W | C013S002W11 | COp |
| | CORDOVA D-5 | 60.76025 N | 145.52725 W | C013S002W11 | COp |
| 221-10-10160-2185 | CORDOVA D-5 | 60.77191 N | 145.52217 W | C013S002W02 | COp |
| | CORDOVA D-5 | 60.77105 N | 145.52790 W | C013S002W02 | COp |

| WATER BODY NUMBER / NAME | MAP SHEET | LAT. | LONG. | LEGAL | SPECIES |
|---|---|---|---|---|---|
| 221-10-10160-2190 | CORDOVA D-5 | 60.77436 N | 145.51908 W | C013S002W02 | COp |
| | CORDOVA D-5 | 60.77906 N | 145.50448 W | C012S002W36 | COp |
| 221-10-10160-2210 | CORDOVA D-5 | 60.77836 N | 145.52293 W | C012S002W35 | COp |
| | CORDOVA D-5 | 60.78222 N | 145.50785 W | C012S002W36 | COp |
| 221-10-10165 | CORDOVA C-5 | 60.67157 N | 145.62902 W | C014S002W08 | COr,Pp |
| | CORDOVA C-5 | 60.68139 N | 145.61889 W | C014S002W05 | Pp |
| 221-10-10170 | CORDOVA C-5 | 60.67066 N | 145.64012 W | C014S002W07 | CHs,COp,Ps |
| Robinson Falls Creek | CORDOVA C-5 | 60.67251 N | 145.64611 W | C014S002W07 | Ps |
| 221-10-10170-2004 | CORDOVA C-5 | 60.67109 N | 145.64140 W | C014S002W07 | COr,Ps |
| | CORDOVA C-5 | 60.67296 N | 145.64105 W | C014S002W07 | COr,Ps |
| 221-10-10173 | CORDOVA C-5 | 60.66535 N | 145.65573 W | C014S002W07 | COr,Ps |
| | CORDOVA C-5 | 60.66679 N | 145.65603 W | C014S002W07 | COr,Ps |
| 221-10-10174 | CORDOVA C-5 | 60.66286 N | 145.66013 W | C014S002W07 | Ps |
| | CORDOVA C-5 | 60.66308 N | 145.66095 W | C014S003W12 | Ps |
| 221-10-10175 | CORDOVA C-5 | 60.64958 N | 145.69595 W | C014S003W14 | Ps |
| | CORDOVA C-5 | 60.65065 N | 145.69422 W | C014S003W14 | Ps |
| 221-10-10176 | CORDOVA C-5 | 60.64325 N | 145.71450 W | C014S003W23 | Ps |
| | CORDOVA C-5 | 60.64253 N | 145.71878 W | C014S003W23 | Ps |
| 221-20-10170 | CORDOVA C-5 | 60.62818 N | 145.84494 W | C014S004W25 | Ps |
| | CORDOVA C-5 | 60.62928 N | 145.83863 W | C014S004W25 | Ps |
| 221-20-10180 | CORDOVA C-5 | 60.61694 N | 145.87298 W | C014S004W35 | Ps |
| | CORDOVA C-5 | 60.61560 N | 145.86990 W | C014S004W35 | Ps |
| 221-20-10190 | CORDOVA C-5 | 60.63687 N | 145.80898 W | C014S003W19 | COs,Ps,CTpr,DVpr |
| | CORDOVA C-5 | 60.63449 N | 145.79573 W | C014S003W20 | COs,Ps,CTpr,DVpr |
| 221-20-10190-0010 | CORDOVA C-5 | 60.63301 N | 145.79028 W | C014S003W29 | COp,CTpr,DVpr |
| 221-20-10200 | CORDOVA C-5 | 60.64449 N | 145.80675 W | C014S003W20 | CHs,Ps |
| | CORDOVA C-5 | 60.64306 N | 145.79361 W | C014S003W20 | CHs,Ps |
| 221-20-10210 | CORDOVA C-5 | 60.64595 N | 145.80893 W | C014S003W19 | CHs,Ps |
| Rogue Creek | CORDOVA C-5 | 60.65486 N | 145.78223 W | C014S003W17 | CHs,Ps |

| WATER BODY NUMBER / NAME | MAP SHEET | LAT. | LONG. | LEGAL | SPECIES |
|---|---|---|---|---|---|
| 221-20-10220 | CORDOVA C-5 | 60.65768 N | 145.80230 W | C014S003W17 | Ps |
| | CORDOVA C-5 | 60.66002 N | 145.79462 W | C014S003W17 | Ps |
| 221-20-10230 | CORDOVA C-5 | 60.65862 N | 145.81120 W | C014S003W18 | CHs,Ps |
| Raging Creek | CORDOVA C-5 | 60.66003 N | 145.81111 W | C014S003W18 | CHs,Ps |
| 221-20-10240 | CORDOVA C-5 | 60.65011 N | 145.87223 W | C014S004W14 | Pp |
| | CORDOVA C-5 | 60.65377 N | 145.85013 W | C014S004W13 | Pp |
| 221-20-10250 | CORDOVA C-5 | 60.67636 N | 145.85167 W | C014S004W12 | Ps |
| | CORDOVA C-5 | 60.67722 N | 145.83809 W | C014S004W01 | Ps |
| 221-20-10255 | CORDOVA C-5 | 60.68796 N | 145.83648 W | C014S004W01 | CHs,Ps |
| | CORDOVA C-5 | 60.69317 N | 145.81726 W | C013S003W31 | CHs,Ps |
| 221-20-10260 | CORDOVA C-5 | 60.69105 N | 145.83687 W | C014S004W01 | CHs,Ps |
| Simpson Creek | CORDOVA C-5 | 60.72121 N | 145.77046 W | C013S003W21 | CHs |
| 221-20-10263 | CORDOVA C-5 | 60.68861 N | 145.85851 W | C014S004W01 | COr |
| | CORDOVA C-5 | 60.68994 N | 145.85857 W | C014S004W01 | COr |
| 221-20-10270 | CORDOVA C-6 | 60.63223 N | 145.93894 W | C014S004W28 | Ps |
| | CORDOVA C-6 | 60.63398 N | 145.94353 W | C014S004W21 | Ps |
| 221-20-10280 | CORDOVA C-6 | 60.62529 N | 145.97260 W | C014S004W29 | Ps |
| | CORDOVA C-6 | 60.62833 N | 145.97252 W | C014S004W29 | Ps |
| 221-20-10290 | CORDOVA C-6 | 60.63945 N | 145.99519 W | C014S004W19 | Ps |
| | CORDOVA C-6 | 60.64003 N | 145.98521 W | C014S004W19 | Ps |
| 221-20-10300 | CORDOVA C-6 | 60.65628 N | 145.98121 W | C014S004W17 | Ps |
| | CORDOVA C-6 | 60.65340 N | 145.96713 W | C014S004W17 | Ps |
| 221-20-10310 | CORDOVA C-6 | 60.66259 N | 145.96050 W | C014S004W08 | Ps |
| | CORDOVA C-6 | 60.66521 N | 145.94051 W | C014S004W09 | Ps |
| 221-20-10314 | CORDOVA C-6 | 60.66782 N | 145.95854 W | C014S004W08 | Ps |
| | CORDOVA C-6 | 60.66457 N | 145.95514 W | C014S004W08 | Ps |
| 221-20-10318 | CORDOVA C-6 | 60.67232 N | 145.95141 W | C014S004W09 | Ps |
| | CORDOVA C-6 | 60.66934 N | 145.94224 W | C014S004W09 | Ps |
| 221-20-10320 | CORDOVA C-6 | 60.67318 N | 145.94986 W | C014S004W09 | Ps |
| | CORDOVA C-6 | 60.67677 N | 145.93226 W | C014S004W09 | Ps |

| WATER BODY NUMBER / NAME | MAP SHEET | LAT. | LONG. | LEGAL | SPECIES |
|---|---|---|---|---|---|
| 221-20-10328 | CORDOVA C-6 | 60.68397 N | 145.93272 W | C014S004W04 | Ps |
| | CORDOVA C-6 | 60.67788 N | 145.93689 W | C014S004W04 | Ps |
| 221-20-10328-2005 | CORDOVA C-6 | 60.68307 N | 145.93262 W | C014S004W04 | Ps |
| | CORDOVA C-6 | 60.68308 N | 145.92974 W | C014S004W04 | Ps |
| 221-20-10330 | CORDOVA C-6 | 60.68526 N | 145.93033 W | C014S004W04 | Ps |
| | CORDOVA C-6 | 60.68713 N | 145.91801 W | C014S004W03 | Ps |
| 221-20-10339 | CORDOVA C-6 | 60.69548 N | 145.91106 W | C013S004W34 | Ps |
| | CORDOVA C-6 | 60.69568 N | 145.90840 W | C013S004W34 | Ps |
| 221-20-10340 | CORDOVA C-6 | 60.69785 N | 145.90762 W | C013S004W34 | Ps |
| | CORDOVA C-6 | 60.70278 N | 145.89055 W | C013S004W35 | Ps |
| 221-20-10350 | CORDOVA C-6 | 60.70665 N | 145.89767 W | C013S004W27 | CHs,Ps |
| Koppen Creek | CORDOVA C-5 | 60.70818 N | 145.85219 W | C013S004W25 | CHs |
| 221-20-10359 | CORDOVA C-6 | 60.71496 N | 145.89744 W | C013S004W27 | CHs,Ps,Ss |
| | CORDOVA C-6 | 60.72305 N | 145.89383 W | C013S004W23 | CHs,Ps,Ss |
| 221-20-10360 | CORDOVA C-6 | 60.71521 N | 145.89787 W | C013S004W27 | CHs,Ps |
| Sheep River | CORDOVA C-5 | 60.75000 N | 145.84387 W | C013S004W12 | CHs,Ps |
| 221-20-10365 | CORDOVA C-6 | 60.69263 N | 145.96419 W | C013S004W32 | Ps |
| | CORDOVA C-6 | 60.69421 N | 145.96524 W | C013S004W32 | Ps |
| 221-20-10370 | CORDOVA C-6 | 60.66899 N | 146.02269 W | C014S005W12 | Ps |
| | CORDOVA C-6 | 60.67397 N | 146.04263 W | C014S005W11 | Ps |
| 221-20-10380 | CORDOVA C-6 | 60.64496 N | 146.12010 W | C014S005W21 | CHs,Ps |
| | CORDOVA C-6 | 60.64693 N | 146.12451 W | C014S005W21 | CHs,Ps |
| 221-20-10387 | CORDOVA C-6 | 60.63299 N | 146.15495 W | C014S005W29 | Ps |
| | CORDOVA C-6 | 60.63351 N | 146.15032 W | C014S005W29 | Ps |
| 221-20-10389 | CORDOVA C-6 | 60.63053 N | 146.16996 W | C014S005W30 | COp,Ps |
| | CORDOVA C-6 | 60.63364 N | 146.16457 W | C014S005W19 | Ps |
| 221-20-10389-0010 | CORDOVA C-6 | 60.63052 N | 146.17791 W | C014S005W30 | COs,Pp |
| 221-20-10389-2005 | CORDOVA C-6 | 60.62942 N | 146.18442 W | C014S005W30 | Ps |
| | CORDOVA C-6 | 60.63029 N | 146.18727 W | C014S006W25 | Ps |

| WATER BODY NUMBER / NAME | MAP SHEET | LAT. | LONG. | LEGAL | SPECIES |
|---|---|---|---|---|---|
| 221-20-10389-2008 | CORDOVA C-6 | 60.63063 N | 146.18194 W | C014S005W30 | COr |
| | CORDOVA C-6 | 60.63179 N | 146.18187 W | C014S005W30 | COr |
| 221-20-10389-2011 | CORDOVA C-6 | 60.63181 N | 146.17415 W | C014S005W30 | Ps |
| | CORDOVA C-6 | 60.63317 N | 146.17479 W | C014S005W30 | Ps |
| 221-30-10400 | CORDOVA C-7 | 60.63899 N | 146.26392 W | C014S006W22 | Ps |
| | CORDOVA C-7 | 60.64068 N | 146.25010 W | C014S006W22 | Ps |
| 221-30-10410 | CORDOVA C-6 | 60.66653 N | 146.21448 W | C014S006W12 | Ps |
| | CORDOVA C-6 | 60.65021 N | 146.19324 W | C014S006W13 | Ps |
| 221-30-10420 | CORDOVA C-6 | 60.67808 N | 146.19922 W | C014S006W01 | Ps |
| | CORDOVA C-6 | 60.67528 N | 146.19678 W | C014S006W12 | Ps |
| 221-30-10430 | CORDOVA C-6 | 60.68853 N | 146.18304 W | C014S005W06 | Ps |
| | CORDOVA C-6 | 60.67890 N | 146.16674 W | C014S005W06 | Ps |
| 221-30-10440 | CORDOVA C-6 | 60.69715 N | 146.15519 W | C013S005W32 | Ps |
| | CORDOVA C-6 | 60.68464 N | 146.14134 W | C014S005W05 | Ps |
| 221-30-10450 | CORDOVA C-6 | 60.70729 N | 146.12760 W | C013S005W28 | Ps |
| | CORDOVA C-6 | 60.68835 N | 146.10946 W | C014S005W04 | Ps |
| 221-30-10458 | CORDOVA C-6 | 60.70980 N | 146.07941 W | C013S005W27 | Ps |
| | CORDOVA C-6 | 60.70886 N | 146.07770 W | C013S005W27 | Ps |
| 221-30-10459 | CORDOVA C-6 | 60.71017 N | 146.07480 W | C013S005W27 | Ps |
| | CORDOVA C-6 | 60.70935 N | 146.07174 W | C013S005W27 | Ps |
| 221-30-10460 | CORDOVA C-6 | 60.71004 N | 146.06820 W | C013S005W26 | CHs,Ps |
| | CORDOVA C-6 | 60.71031 N | 146.03453 W | C013S005W25 | CHs,Ps |
| 221-30-10460-2006 | CORDOVA C-6 | 60.71004 N | 146.06820 W | C013S005W26 | Ps |
| | CORDOVA C-6 | 60.70642 N | 146.07135 W | C013S005W27 | Ps |
| 221-30-10461 | CORDOVA C-6 | 60.71205 N | 146.07106 W | C013S005W27 | Ps |
| | CORDOVA C-6 | 60.71315 N | 146.06963 W | C013S005W26 | Ps |
| 221-30-10462 | CORDOVA C-6 | 60.71266 N | 146.07672 W | C013S005W27 | Ps |
| | CORDOVA C-6 | 60.71405 N | 146.07301 W | C013S005W27 | Ps |
| 221-30-10462-2003 | CORDOVA C-6 | 60.71361 N | 146.07664 W | C013S005W27 | Ps |
| | CORDOVA C-6 | 60.71449 N | 146.07807 W | C013S005W27 | Ps |

| WATER BODY NUMBER / NAME | MAP SHEET | LAT. | LONG. | LEGAL | SPECIES |
|---|---|---|---|---|---|
| 221-30-10465 | CORDOVA C-6 | 60.72369 N | 146.08406 W | C013S005W22 | Ps |
| | CORDOVA C-6 | 60.72511 N | 146.08328 W | C013S005W22 | Ps |
| 221-30-10467 | CORDOVA C-6 | 60.72950 N | 146.07424 W | C013S005W22 | Ps |
| | CORDOVA C-6 | 60.72865 N | 146.07228 W | C013S005W22 | Ps |
| 221-30-10468 | CORDOVA C-6 | 60.73099 N | 146.07171 W | C013S005W22 | Ps |
| | CORDOVA C-6 | 60.72990 N | 146.06963 W | C013S005W23 | Ps |
| 221-30-10470 | CORDOVA C-6 | 60.73667 N | 146.05522 W | C013S005W14 | Ps |
| | CORDOVA C-6 | 60.72765 N | 146.03755 W | C013S005W24 | Ps |
| 221-30-10472 | CORDOVA C-6 | 60.74330 N | 146.05957 W | C013S005W14 | Ps |
| | CORDOVA C-6 | 60.74398 N | 146.05785 W | C013S005W14 | Ps |
| 221-30-10480 | CORDOVA D-6 | 60.75474 N | 145.97273 W | C013S004W08 | CHs,Ps |
| | CORDOVA D-6 | 60.76459 N | 145.95285 W | C013S004W04 | Ps |
| 221-30-10490 | CORDOVA D-6 | 60.75626 N | 146.03669 W | C013S005W12 | CHs,Ps |
| | CORDOVA D-6 | 60.76222 N | 146.00792 W | C013S004W07 | CHs |
| 221-30-10498 | CORDOVA D-6 | 60.79451 N | 146.04606 W | C012S005W25 | CHs,Ps |
| | CORDOVA D-6 | 60.81319 N | 146.00695 W | C012S004W19 | CHs,Ps |
| 221-30-10500 | CORDOVA D-6 | 60.79656 N | 146.05085 W | C012S005W26 | COp,Ss |
| Gravina River | CORDOVA D-6 | 60.82844 N | 146.01782 W | C012S004W18 | COp,Ss |
| 221-30-10500-2015 | CORDOVA D-6 | 60.82844 N | 146.01782 W | C012S004W18 | COp,Ss |
| | CORDOVA D-6 | 60.83898 N | 146.04675 W | C012S005W12 | COp,Ss |
| 221-30-10500-2015-0010 | CORDOVA D-6 | 60.84167 N | 146.05306 W | C012S005W11 | COr,Ss |
| 221-30-10510 | CORDOVA C-6 | 60.74615 N | 146.13538 W | C013S005W17 | Ps |
| | CORDOVA D-6 | 60.75307 N | 146.11247 W | C013S005W09 | Ps |
| 221-30-10513 | CORDOVA C-6 | 60.73340 N | 146.17046 W | C013S005W19 | Ps |
| | CORDOVA C-6 | 60.74186 N | 146.15915 W | C013S005W18 | Ps |
| 221-30-10514 | CORDOVA C-6 | 60.73673 N | 146.19804 W | C013S006W13 | Ps |
| | CORDOVA C-6 | 60.73879 N | 146.19274 W | C013S006W13 | Ps |
| 221-30-10516 | CORDOVA D-6 | 60.76007 N | 146.17336 W | C013S005W07 | CHs,Ps |
| East Fork Olsen Bay Creek | CORDOVA D-6 | 60.76826 N | 146.13973 W | C013S005W05 | CHs |

| WATER BODY NUMBER / NAME | MAP SHEET | LAT. | LONG. | LEGAL | SPECIES |
|---|---|---|---|---|---|
| 221-30-10517 | CORDOVA D-6 | 60.76007 N | 146.17336 W | C013S005W07 | CHs,Ps |
| West Fork Olsen Bay Creek | CORDOVA D-6 | 60.78456 N | 146.18033 W | C012S005W31 | Ps |
| 221-30-10520 | CORDOVA C-6 | 60.74751 N | 146.22325 W | C013S006W14 | CHs,Ps |
| Control Creek | CORDOVA D-6 | 60.77338 N | 146.22722 W | C013S006W02 | Ps |
| 221-30-10530 | CORDOVA C-6 | 60.73137 N | 146.22761 W | C013S006W23 | Ps |
| | CORDOVA C-6 | 60.73197 N | 146.23365 W | C013S006W23 | Ps |
| 221-30-10540 | CORDOVA C-7 | 60.71364 N | 146.28270 W | C013S006W28 | CHs,Ps |
| | CORDOVA C-7 | 60.72040 N | 146.27461 W | C013S006W22 | CHs,Ps |
| 221-30-10550 | CORDOVA D-7 | 60.76257 N | 146.29171 W | C013S006W09 | Ps |
| | CORDOVA D-7 | 60.75842 N | 146.28848 W | C013S006W09 | Ps |
| 221-30-10560 | CORDOVA D-7 | 60.77926 N | 146.27005 W | C012S006W34 | CHs,Ps |
| | CORDOVA D-6 | 60.79206 N | 146.23964 W | C012S006W35 | CHs,Ps |
| 221-30-10570 | CORDOVA D-7 | 60.76877 N | 146.31210 W | C013S006W05 | Ps |
| | CORDOVA D-7 | 60.77361 N | 146.31667 W | C013S006W05 | Ps |
| 221-30-10590 | CORDOVA D-7 | 60.76170 N | 146.32264 W | C013S006W08 | COr |
| | CORDOVA D-7 | 60.76250 N | 146.32472 W | C013S006W08 | COr |
| 221-30-10600 | CORDOVA D-7 | 60.75793 N | 146.32763 W | C013S006W08 | Ps |
| | CORDOVA D-7 | 60.76103 N | 146.33774 W | C013S006W07 | Ps |
| 221-30-10610 | CORDOVA C-7 | 60.73176 N | 146.34709 W | C013S006W19 | Ps |
| | CORDOVA C-7 | 60.73313 N | 146.35088 W | C013S006W19 | Ps |
| 221-30-10615 | CORDOVA C-7 | 60.71805 N | 146.36925 W | C013S007W25 | COr |
| | CORDOVA C-7 | 60.71961 N | 146.37094 W | C013S007W25 | COr |
| 221-30-10615-0010 | CORDOVA C-7 | 60.72027 N | 146.37222 W | C013S007W24 | COr |
| 221-30-10620 | CORDOVA C-7 | 60.70618 N | 146.38123 W | C013S007W25 | COsr |
| | CORDOVA C-7 | 60.72974 N | 146.38151 W | C013S007W24 | COr |
| 221-30-10620-2011 | CORDOVA C-7 | 60.72235 N | 146.38681 W | C013S007W24 | COr |
| | CORDOVA C-7 | 60.72824 N | 146.39732 W | C013S007W23 | COr |
| 221-30-10620-2011-3008 | CORDOVA C-7 | 60.72766 N | 146.39474 W | C013S007W23 | COr |
| | CORDOVA C-7 | 60.72928 N | 146.39541 W | C013S007W23 | COr |

| WATER BODY NUMBER / NAME | MAP SHEET | LAT. | LONG. | LEGAL | SPECIES |
|---|---|---|---|---|---|
| 221-30-10620-2015 | CORDOVA C-7 | 60.72334 N | 146.38617 W | C013S007W24 | COr |
| | CORDOVA C-7 | 60.72614 N | 146.38611 W | C013S007W24 | COr |
| 221-30-10630 | CORDOVA C-7 | 60.70600 N | 146.38127 W | C013S007W25 | COsr |
| | CORDOVA C-7 | 60.73152 N | 146.41072 W | C013S007W23 | COr |
| 221-30-10630-2017 | CORDOVA C-7 | 60.71979 N | 146.39945 W | C013S007W26 | COr |
| | CORDOVA C-7 | 60.72933 N | 146.41285 W | C013S007W23 | COr |
| 221-30-10630-2017-3007 | CORDOVA C-7 | 60.71913 N | 146.40510 W | C013S007W26 | COr |
| | CORDOVA C-7 | 60.71876 N | 146.40897 W | C013S007W26 | COr |
| 221-30-10640 | CORDOVA C-7 | 60.68675 N | 146.42436 W | C014S007W03 | COsr,Psr,CTp |
| | CORDOVA C-7 | 60.72567 N | 146.45959 W | C013S007W21 | COr |
| 221-30-10640-2005 | CORDOVA C-7 | 60.69295 N | 146.44454 W | C013S007W34 | COsr,Psr |
| | CORDOVA C-7 | 60.70072 N | 146.48755 W | C013S007W32 | COr |
| 221-30-10640-2007 | CORDOVA C-7 | 60.69932 N | 146.45289 W | C013S007W33 | COr |
| | CORDOVA C-7 | 60.69534 N | 146.48442 W | C013S007W32 | COr |
| 221-30-10640-2007-3006 | CORDOVA C-7 | 60.69977 N | 146.45708 W | C013S007W33 | COr |
| | CORDOVA C-7 | 60.70228 N | 146.45596 W | C013S007W33 | COr |
| 221-30-10640-2007-3008 | CORDOVA C-7 | 60.69993 N | 146.45770 W | C013S007W33 | COr |
| | CORDOVA C-7 | 60.70154 N | 146.45875 W | C013S007W33 | COr |
| 221-30-10640-2007-3014 | CORDOVA C-7 | 60.69806 N | 146.46472 W | C013S007W33 | COr |
| | CORDOVA C-7 | 60.69944 N | 146.46556 W | C013S007W33 | COr |
| 221-30-10640-2010 | CORDOVA C-7 | 60.69215 N | 146.44012 W | C013S007W34 | COsr,Psr |
| | CORDOVA C-7 | 60.72083 N | 146.41972 W | C013S007W23 | COr |
| 221-30-10640-2010-3015 | CORDOVA C-7 | 60.69462 N | 146.43821 W | C013S007W34 | COr |
| | CORDOVA C-7 | 60.70831 N | 146.42243 W | C013S007W27 | COr |
| 221-30-10640-2011 | CORDOVA C-7 | 60.70260 N | 146.44995 W | C013S007W34 | COsr,Psr |
| | CORDOVA C-7 | 60.71472 N | 146.46028 W | C013S007W28 | COr |
| 221-30-10640-2018 | CORDOVA C-7 | 60.71121 N | 146.43863 W | C013S007W27 | COr |
| | CORDOVA C-7 | 60.71399 N | 146.43308 W | C013S007W27 | COr |
| 221-30-10640-2024 | CORDOVA C-7 | 60.71354 N | 146.44402 W | C013S007W27 | COr |
| | CORDOVA C-7 | 60.71718 N | 146.44450 W | C013S007W27 | COr |

| WATER BODY NUMBER / NAME | MAP SHEET | LAT. | LONG. | LEGAL | SPECIES |
|---|---|---|---|---|---|
| 221-30-10640-2024-3006 | CORDOVA C-7 | 60.71540 N | 146.44348 W | C013S007W27 | COr |
| | CORDOVA C-7 | 60.71716 N | 146.43975 W | C013S007W27 | COr |
| 221-30-10640-2028 | CORDOVA C-7 | 60.71664 N | 146.45002 W | C013S007W27 | COr |
| | CORDOVA C-7 | 60.72024 N | 146.45109 W | C013S007W21 | COr |
| 221-30-10640-2032 | CORDOVA C-7 | 60.72136 N | 146.46108 W | C013S007W21 | COr |
| | CORDOVA C-7 | 60.72364 N | 146.45700 W | C013S007W21 | COr |
| 221-30-10640-2035 | CORDOVA C-7 | 60.72203 N | 146.46327 W | C013S007W21 | COr |
| | CORDOVA C-7 | 60.71839 N | 146.47795 W | C013S007W28 | COr |
| 221-30-10655 | CORDOVA C-7 | 60.68751 N | 146.50985 W | C014S007W06 | COr |
| | CORDOVA C-7 | 60.69599 N | 146.49177 W | C013S007W32 | COr |
| 221-30-10670 | CORDOVA C-7 | 60.69576 N | 146.58725 W | C013S008W35 | COr,Ps |
| | CORDOVA C-7 | 60.71936 N | 146.55220 W | C013S008W25 | COr |
| 221-30-10670-0010 | CORDOVA C-7 | 60.70584 N | 146.56500 W | C013S008W25 | COr,Pp |
| 221-30-10670-2006 | CORDOVA C-7 | 60.70257 N | 146.56467 W | C013S008W36 | COr |
| | CORDOVA C-7 | 60.70163 N | 146.56067 W | C013S008W36 | COr |
| 221-30-10670-2010 | CORDOVA C-7 | 60.70492 N | 146.56146 W | C013S008W36 | COr |
| | CORDOVA C-7 | 60.70358 N | 146.55749 W | C013S008W36 | COr |
| 221-30-10670-2014 | CORDOVA C-7 | 60.70672 N | 146.55868 W | C013S008W25 | COr |
| | CORDOVA C-7 | 60.70494 N | 146.55739 W | C013S008W36 | COr |
| 221-30-10670-2018 | CORDOVA C-7 | 60.70819 N | 146.55906 W | C013S008W25 | COr |
| | CORDOVA C-7 | 60.70958 N | 146.55613 W | C013S008W25 | COr |
| 221-30-10672 | CORDOVA C-7 | 60.69546 N | 146.59703 W | C013S008W34 | COr |
| | CORDOVA C-7 | 60.70416 N | 146.61837 W | C013S008W34 | COr |
| 221-40-10674 | CORDOVA C-8 | 60.71222 N | 146.65306 W | C013S008W28 | COr |
| | CORDOVA C-8 | 60.70777 N | 146.64195 W | C013S008W28 | COr |
| 221-40-10674-2008 | CORDOVA C-8 | 60.70972 N | 146.64583 W | C013S008W28 | COr |
| | CORDOVA C-8 | 60.71139 N | 146.64167 W | C013S008W28 | COr |
| 221-40-10675 | CORDOVA C-8 | 60.71352 N | 146.65579 W | C013S008W29 | COr,CTr |
| | CORDOVA C-8 | 60.72345 N | 146.65710 W | C013S008W20 | COr,CTr |

| WATER BODY NUMBER / NAME | MAP SHEET | LAT. | LONG. | LEGAL | SPECIES |
|---|---|---|---|---|---|
| 221-40-10677 | CORDOVA C-8 | 60.72909 N | 146.65448 W | C013S008W21 | COr |
| | CORDOVA C-8 | 60.72684 N | 146.66243 W | C013S008W20 | COr |
| 221-40-10678 | CORDOVA C-8 | 60.72111 N | 146.63333 W | C013S008W21 | COr |
| | CORDOVA C-8 | 60.71834 N | 146.63917 W | C013S008W28 | COr |
| 221-40-10680 | CORDOVA C-7 | 60.71684 N | 146.62275 W | C013S008W27 | COr,Ps,CTr |
| | CORDOVA C-7 | 60.71418 N | 146.59532 W | C013S008W26 | COr,Ps,CTr |
| 221-40-10680-2010 | CORDOVA C-7 | 60.71197 N | 146.61098 W | C013S008W27 | COr |
| | CORDOVA C-7 | 60.70665 N | 146.60720 W | C013S008W27 | COr |
| 221-40-10683 | CORDOVA C-7 | 60.72919 N | 146.61922 W | C013S008W22 | COr |
| | CORDOVA C-7 | 60.73222 N | 146.61588 W | C013S008W22 | COr |
| 221-40-10685 | CORDOVA C-8 | 60.73635 N | 146.62562 W | C013S008W15 | COr,Pp,DVp |
| | CORDOVA C-7 | 60.74056 N | 146.62278 W | C013S008W15 | COr |
| 221-40-10685-2006 | CORDOVA C-7 | 60.73809 N | 146.62421 W | C013S008W15 | Ps |
| | CORDOVA C-7 | 60.73724 N | 146.61924 W | C013S008W15 | Ps |
| 221-40-10700 | CORDOVA C-7 | 60.72985 N | 146.57071 W | C013S008W23 | Ps,DVp |
| | CORDOVA C-7 | 60.72808 N | 146.56596 W | C013S008W24 | Ps,DVp |
| 221-40-10710 | CORDOVA C-7 | 60.73005 N | 146.56658 W | C013S008W24 | COr,Ps,CTr |
| | CORDOVA C-7 | 60.72526 N | 146.55146 W | C013S008W24 | COr,Ps,CTr |
| 221-40-10710-0010 | CORDOVA C-7 | 60.72445 N | 146.55028 W | C013S008W24 | COr,Pp,CTr |
| 221-40-10720 | CORDOVA C-7 | 60.73181 N | 146.52079 W | C013S007W19 | COp,Ps,CTp,DVp |
| | CORDOVA C-7 | 60.72516 N | 146.51638 W | C013S007W19 | Ps |
| 221-40-10720-2009 | CORDOVA C-7 | 60.72971 N | 146.51876 W | C013S007W19 | COr,CTp,DVp |
| | CORDOVA C-7 | 60.73171 N | 146.51657 W | C013S007W19 | COr,CTp,DVp |
| 221-40-10720-2013 | CORDOVA C-7 | 60.72893 N | 146.51822 W | C013S007W19 | Ps |
| | CORDOVA C-7 | 60.72889 N | 146.51187 W | C013S007W19 | Ps |
| 221-40-10729 | CORDOVA C-7 | 60.73737 N | 146.49383 W | C013S007W17 | COr,Ps |
| | CORDOVA C-7 | 60.73394 N | 146.49104 W | C013S007W20 | COr,Ps |
| 221-40-10730 | CORDOVA C-7 | 60.73784 N | 146.49198 W | C013S007W17 | COr,Ps,CTp,DVp |
| | CORDOVA C-7 | 60.72472 N | 146.46778 W | C013S007W21 | COr |

| WATER BODY NUMBER / NAME | MAP SHEET | LAT. | LONG. | LEGAL | SPECIES |
|---|---|---|---|---|---|
| 221-40-10730-2016 | CORDOVA C-7 | 60.73456 N | 146.48629 W | C013S007W20 | COr,CTr,DVr |
| | CORDOVA C-7 | 60.73107 N | 146.48961 W | C013S007W20 | COr,CTr,DVr |
| 221-40-10730-2025 | CORDOVA C-7 | 60.72492 N | 146.46823 W | C013S007W21 | COr |
| | CORDOVA C-7 | 60.72853 N | 146.46449 W | C013S007W21 | COr |
| 221-40-10731 | CORDOVA C-7 | 60.73852 N | 146.49203 W | C013S007W17 | Ps |
| | CORDOVA C-7 | 60.73833 N | 146.48667 W | C013S007W17 | Ps |
| 221-40-10732 | CORDOVA C-7 | 60.73876 N | 146.49287 W | C013S007W17 | Ps |
| | CORDOVA C-7 | 60.73944 N | 146.48750 W | C013S007W17 | Ps |
| 221-40-10735 | CORDOVA C-7 | 60.73945 N | 146.49255 W | C013S007W17 | COr,Ps |
| | CORDOVA C-7 | 60.74055 N | 146.48694 W | C013S007W17 | COr,Ps |
| 221-40-10736 | CORDOVA C-7 | 60.74006 N | 146.49370 W | C013S007W17 | COr |
| | CORDOVA C-7 | 60.74111 N | 146.48806 W | C013S007W17 | COr |
| 221-40-10737 | CORDOVA C-7 | 60.74062 N | 146.49398 W | C013S007W17 | CHp,COr,Ps |
| | CORDOVA C-7 | 60.74167 N | 146.48861 W | C013S007W17 | CHp,COr,Ps |
| 221-40-10738 | CORDOVA C-7 | 60.74098 N | 146.49513 W | C013S007W17 | Ps |
| | CORDOVA C-7 | 60.74195 N | 146.48889 W | C013S007W17 | Ps |
| 221-40-10740 | CORDOVA C-7 | 60.74169 N | 146.49531 W | C013S007W17 | Ps |
| | CORDOVA C-7 | 60.74250 N | 146.48889 W | C013S007W17 | Ps |
| 221-40-10744 | CORDOVA D-7 | 60.77302 N | 146.51600 W | C013S007W06 | CHs,COr,Ps |
| | CORDOVA D-7 | 60.76805 N | 146.52083 W | C013S007W06 | CHs,COr,Ps |
| 221-40-10745 | CORDOVA D-7 | 60.77287 N | 146.50984 W | C013S007W06 | COr,Ps |
| | CORDOVA D-7 | 60.75833 N | 146.49833 W | C013S007W08 | COr,Ps |
| 221-40-10746 | CORDOVA D-7 | 60.77194 N | 146.49944 W | C013S007W05 | CHs,COsr,Ps |
| | CORDOVA D-7 | 60.76944 N | 146.49944 W | C013S007W05 | CHs,COsr,Ps |
| 221-40-10746-2005 | CORDOVA D-7 | 60.77139 N | 146.49833 W | C013S007W05 | CHs,COsr,Ps |
| | CORDOVA D-7 | 60.77055 N | 146.49445 W | C013S007W05 | CHs,COsr,Ps |
| 221-40-10750 | CORDOVA D-7 | 60.77132 N | 146.46525 W | C013S007W04 | Ps |
| | CORDOVA D-7 | 60.75848 N | 146.47023 W | C013S007W09 | Ps |
| 221-40-10760 | CORDOVA D-7 | 60.75556 N | 146.43212 W | C013S007W10 | CHs,COp,Ps,CTp |
| | CORDOVA C-7 | 60.73697 N | 146.42688 W | C013S007W15 | Ps |

| WATER BODY NUMBER / NAME | MAP SHEET | LAT. | LONG. | LEGAL | SPECIES |
|---|---|---|---|---|---|
| 221-40-10760-2015 | CORDOVA D-7 | 60.75066 N | 146.41911 W | C013S007W11 | CHp,COp,Ps |
| | CORDOVA D-7 | 60.76797 N | 146.38309 W | C013S007W01 | Ps |
| 221-40-10760-2015-3013 | CORDOVA D-7 | 60.75999 N | 146.40448 W | C013S007W11 | COr |
| | CORDOVA D-7 | 60.76333 N | 146.40361 W | C013S007W11 | COr |
| 221-40-10760-2015-3013-4006 | CORDOVA D-7 | 60.76222 N | 146.40278 W | C013S007W11 | COr |
| | CORDOVA D-7 | 60.76472 N | 146.40028 W | C013S007W02 | COr |
| 221-40-10760-2015-3018 | CORDOVA D-7 | 60.76142 N | 146.39681 W | C013S007W11 | COr |
| | CORDOVA D-7 | 60.75945 N | 146.39306 W | C013S007W11 | COr |
| 221-40-10760-2015-3020 | CORDOVA D-7 | 60.76182 N | 146.39454 W | C013S007W11 | COr |
| | CORDOVA D-7 | 60.75414 N | 146.38230 W | C013S007W12 | COr |
| 221-40-10760-2015-3022 | CORDOVA D-7 | 60.76240 N | 146.39233 W | C013S007W11 | COr |
| | CORDOVA D-7 | 60.76195 N | 146.38722 W | C013S007W12 | COr |
| 221-40-10760-2018 | CORDOVA C-7 | 60.74907 N | 146.41704 W | C013S007W14 | COr |
| | CORDOVA C-7 | 60.74386 N | 146.42431 W | C013S007W15 | COr |
| 221-40-10760-2019 | CORDOVA C-7 | 60.74897 N | 146.41453 W | C013S007W14 | COr,Ps,CTp |
| | CORDOVA C-7 | 60.73313 N | 146.38946 W | C013S007W24 | COr,CTp |
| 221-40-10760-2019-3007 | CORDOVA D-7 | 60.75000 N | 146.40811 W | C013S007W11 | COr |
| | CORDOVA D-7 | 60.75139 N | 146.40444 W | C013S007W11 | COr |
| 221-40-10760-2019-3011 | CORDOVA D-7 | 60.75000 N | 146.40814 W | C013S007W11 | COr |
| | CORDOVA D-7 | 60.75000 N | 146.40444 W | C013S007W11 | COr |
| 221-40-10760-2019-3015 | CORDOVA C-7 | 60.74714 N | 146.40493 W | C013S007W14 | COr |
| | CORDOVA C-7 | 60.74666 N | 146.40139 W | C013S007W14 | COr |
| 221-40-10760-2019-3019 | CORDOVA C-7 | 60.74104 N | 146.40308 W | C013S007W14 | COr |
| | CORDOVA C-7 | 60.74171 N | 146.39865 W | C013S007W14 | COr |
| 221-40-10760-2019-3023 | CORDOVA C-7 | 60.73713 N | 146.39610 W | C013S007W14 | COr |
| | CORDOVA C-7 | 60.73715 N | 146.39353 W | C013S007W14 | COr |
| 221-40-10760-2019-3025 | CORDOVA C-7 | 60.73546 N | 146.39428 W | C013S007W14 | COr |
| | CORDOVA C-7 | 60.73629 N | 146.39243 W | C013S007W14 | COr |
| 221-40-10760-2025 | CORDOVA C-7 | 60.74177 N | 146.41286 W | C013S007W14 | COr |
| | CORDOVA C-7 | 60.73595 N | 146.41159 W | C013S007W14 | COr |

| WATER BODY NUMBER / NAME | MAP SHEET | LAT. | LONG. | LEGAL | SPECIES |
|---|---|---|---|---|---|
| 221-40-10760-2025-3006 | CORDOVA C-7 | 60.73965 N | 146.41254 W | C013S007W14 | COr |
| | CORDOVA C-7 | 60.73431 N | 146.42087 W | C013S007W23 | COr |
| 221-40-10765 | CORDOVA D-7 | 60.78247 N | 146.39474 W | C012S007W36 | CHs,COr |
| | CORDOVA D-7 | 60.78028 N | 146.39222 W | C012S007W36 | CHs,COr |
| 221-40-10768 | CORDOVA D-7 | 60.78558 N | 146.35455 W | C012S006W31 | CHs,COr |
| | CORDOVA D-7 | 60.78305 N | 146.35750 W | C012S006W31 | CHs,COr |
| 221-40-10770 | CORDOVA D-7 | 60.78846 N | 146.33789 W | C012S006W32 | Ps |
| | CORDOVA D-7 | 60.78528 N | 146.34028 W | C012S006W32 | Ps |
| 221-40-10780 | CORDOVA D-7 | 60.81079 N | 146.25613 W | C012S006W22 | Ps |
| | CORDOVA D-7 | 60.80452 N | 146.26756 W | C012S006W27 | Ps |
| 221-40-10790 | CORDOVA D-6 | 60.81346 N | 146.24822 W | C012S006W23 | Ps |
| | CORDOVA D-6 | 60.80861 N | 146.24472 W | C012S006W23 | Ps |
| 221-40-10800 | CORDOVA D-6 | 60.81951 N | 146.18372 W | C012S005W19 | CHs,Ps |
| | CORDOVA D-6 | 60.81999 N | 146.13044 W | C012S005W21 | CHs,Ps |
| 221-40-10800-2010 | CORDOVA D-6 | 60.81910 N | 146.17264 W | C012S005W19 | CHs,Ps |
| | CORDOVA D-6 | 60.81727 N | 146.16417 W | C012S005W20 | CHs,Ps |
| 221-40-10806 | CORDOVA D-6 | 60.82146 N | 146.20351 W | C012S006W13 | Ps |
| | CORDOVA D-6 | 60.82594 N | 146.20363 W | C012S006W13 | Ps |
| 221-40-10810 | CORDOVA D-6 | 60.83784 N | 146.08654 W | C012S005W10 | CHs,Ps |
| | CORDOVA D-6 | 60.84892 N | 146.09031 W | C012S005W10 | CHs,Ps |
| 221-40-10820 | CORDOVA D-6 | 60.84953 N | 146.12398 W | C012S005W09 | CHs,Ps |
| | CORDOVA D-6 | 60.85444 N | 146.12166 W | C012S005W04 | CHs,Ps |
| 221-40-10830 | CORDOVA D-6 | 60.86832 N | 146.17519 W | C011S005W31 | CHs,Ps,Ssr |
| | CORDOVA D-6 | 60.88173 N | 146.15055 W | C011S005W29 | Ssr |
| 221-40-10830-0020 | CORDOVA D-6 | 60.88278 N | 146.14787 W | C011S005W29 | Ssr |
| 221-40-10840 | CORDOVA D-6 | 60.86975 N | 146.18009 W | C011S005W31 | CHs,Ps |
| | CORDOVA D-6 | 60.87139 N | 146.17889 W | C011S005W31 | CHs,Ps |
| 221-40-10850 | CORDOVA D-6 | 60.87139 N | 146.18538 W | C011S005W31 | CHs,Ps |
| | CORDOVA D-6 | 60.88285 N | 146.16825 W | C011S005W30 | CHs,Ps |

| WATER BODY NUMBER / NAME | MAP SHEET | LAT. | LONG. | LEGAL | SPECIES |
|---|---|---|---|---|---|
| 221-40-10860 | CORDOVA D-6 | 60.87375 N | 146.18755 W | C011S005W31 | CHs,Ps |
| | CORDOVA D-6 | 60.89736 N | 146.13463 W | C011S005W21 | CHs,Ps |
| 221-40-10861 | CORDOVA D-6 | 60.87677 N | 146.19572 W | C011S005W31 | CHs,Ps |
| | CORDOVA D-6 | 60.88185 N | 146.19198 W | C011S005W30 | CHs,Ps |
| 221-40-10875 | CORDOVA D-6 | 60.88991 N | 146.23315 W | C011S006W26 | CHs,Ps |
| | CORDOVA D-7 | 60.89799 N | 146.26363 W | C011S006W22 | CHs,Ps |
| 221-40-10878 | CORDOVA D-7 | 60.86609 N | 146.26465 W | C011S006W34 | Ps |
| | CORDOVA D-7 | 60.87026 N | 146.27758 W | C011S006W34 | Ps |
| 221-40-10880 | CORDOVA D-7 | 60.85496 N | 146.27211 W | C012S006W03 | Ps |
| | CORDOVA D-7 | 60.85684 N | 146.29032 W | C012S006W04 | Ps |
| 221-40-10890 | CORDOVA D-7 | 60.84129 N | 146.38131 W | C012S007W12 | CHs,Ps |
| | CORDOVA D-7 | 60.85717 N | 146.37027 W | C012S006W06 | CHs,Pp |
| 221-40-10900 | CORDOVA D-7 | 60.84245 N | 146.38709 W | C012S007W12 | CHs,Ps |
| | CORDOVA D-7 | 60.84788 N | 146.39508 W | C012S007W12 | CHs,Ps |
| 221-40-10920 | CORDOVA D-7 | 60.83751 N | 146.40695 W | C012S007W11 | Ps |
| | CORDOVA D-7 | 60.84641 N | 146.41162 W | C012S007W11 | Ps |
| 221-40-10930 | CORDOVA D-7 | 60.83636 N | 146.41000 W | C012S007W11 | Ps |
| | CORDOVA D-7 | 60.84067 N | 146.42340 W | C012S007W11 | Ps |
| 221-40-10940 | CORDOVA D-7 | 60.82457 N | 146.43183 W | C012S007W14 | CHs,Ps |
| | CORDOVA D-7 | 60.83843 N | 146.44486 W | C012S007W10 | CHs |
| 221-40-10946 | CORDOVA D-7 | 60.82102 N | 146.44777 W | C012S007W22 | Ps |
| | CORDOVA D-7 | 60.82750 N | 146.44389 W | C012S007W15 | Ps |
| 221-40-10950 | CORDOVA D-7 | 60.82187 N | 146.45092 W | C012S007W15 | Ps |
| | CORDOVA D-7 | 60.82774 N | 146.47048 W | C012S007W16 | Ps |
| 221-40-10952 | CORDOVA D-7 | 60.81882 N | 146.45427 W | C012S007W22 | Ps |
| | CORDOVA D-7 | 60.81970 N | 146.46059 W | C012S007W22 | Ps |
| 221-40-10960 | CORDOVA D-7 | 60.81720 N | 146.54505 W | C012S007W19 | Ps |
| Banzer Creek | CORDOVA D-7 | 60.81950 N | 146.53243 W | C012S007W19 | Ps |
| 221-40-10970 | CORDOVA D-7 | 60.83289 N | 146.55351 W | C012S008W13 | Ps |
| | CORDOVA D-7 | 60.82922 N | 146.54484 W | C012S007W18 | Ps |

| WATER BODY NUMBER / NAME | MAP SHEET | LAT. | LONG. | LEGAL | SPECIES |
|---|---|---|---|---|---|
| 221-40-10980 | CORDOVA D-7 | 60.84986 N | 146.51968 W | C012S007W08 | Ps |
| Horsetail Falls Creek | CORDOVA D-7 | 60.84565 N | 146.50325 W | C012S007W08 | Ps |
| 221-40-10990 | CORDOVA D-7 | 60.85833 N | 146.51846 W | C012S007W05 | CHs,Ps |
| Lagoon Creek | CORDOVA D-7 | 60.87259 N | 146.48215 W | C011S007W33 | CHs |
| 221-40-11000 | CORDOVA D-8 | 60.88579 N | 146.63021 W | C011S008W27 | Ps |
| | CORDOVA D-8 | 60.88996 N | 146.62732 W | C011S008W27 | Ps |
| 221-40-11010 | CORDOVA D-8 | 60.88760 N | 146.63725 W | C011S008W27 | CHs,Ps |
| | CORDOVA D-8 | 60.89139 N | 146.63833 W | C011S008W27 | CHs,Ps |
| 221-40-11020 | CORDOVA D-8 | 60.87241 N | 146.65982 W | C011S008W33 | Ps |
| | CORDOVA D-8 | 60.87667 N | 146.66121 W | C011S008W33 | Ps |
| 221-40-11060 | CORDOVA D-8 | 60.83924 N | 146.81124 W | C012S009W10 | COr,Ps |
| | CORDOVA D-8 | 60.83811 N | 146.80024 W | C012S009W10 | COr,Ps |
| 221-40-11060-0010 | CORDOVA D-8 | 60.83885 N | 146.80825 W | C012S009W10 | COr,Pp |
| 221-40-11060-0010 | CORDOVA D-8 | 60.83891 N | 146.80820 W | C012S009W10 | COr,Pp |
| 221-40-11060-2010 | CORDOVA D-8 | 60.83697 N | 146.80328 W | C012S009W10 | COr,Ps |
| | CORDOVA D-8 | 60.83615 N | 146.79987 W | C012S009W10 | COr,Ps |
| 221-40-11071 | CORDOVA D-8 | 60.80762 N | 146.77217 W | C012S009W23 | Ps |
| | CORDOVA D-8 | 60.80903 N | 146.77292 W | C012S009W23 | Ps |
| 221-40-11080 | CORDOVA D-8 | 60.83029 N | 146.71802 W | C012S008W18 | Ps |
| | CORDOVA D-8 | 60.82574 N | 146.73778 W | C012S009W13 | Ps |
| 221-40-11090 | CORDOVA D-8 | 60.83648 N | 146.72604 W | C012S008W07 | Ps |
| | CORDOVA D-8 | 60.83498 N | 146.73367 W | C012S009W13 | Ps |
| 221-40-11110 | CORDOVA D-8 | 60.84670 N | 146.72587 W | C012S008W07 | Ps |
| | CORDOVA D-8 | 60.84806 N | 146.73139 W | C012S009W12 | Ps |
| 221-40-11120 | CORDOVA D-8 | 60.85044 N | 146.70544 W | C012S008W06 | Ps |
| | CORDOVA D-8 | 60.85160 N | 146.71511 W | C012S008W06 | Ps |
| 221-40-11120-0010 | CORDOVA D-8 | 60.85136 N | 146.71862 W | C012S008W06 | Pp |

| WATER BODY NUMBER / NAME | MAP SHEET | LAT. | LONG. | LEGAL | SPECIES |
|---|---|---|---|---|---|
| 221-40-11130 | CORDOVA D-8 | 60.84744 N | 146.77232 W | C012S009W11 | Ps |
| | CORDOVA D-8 | 60.84333 N | 146.77472 W | C012S009W11 | Ps |
| 221-50-11030 | CORDOVA D-8 | 60.88120 N | 146.69520 W | C011S008W29 | Pp |
| | CORDOVA D-8 | 60.88084 N | 146.69083 W | C011S008W29 | Pp |
| 221-50-11040 | CORDOVA D-8 | 60.88779 N | 146.69656 W | C011S008W29 | Ps |
| | CORDOVA D-8 | 60.88358 N | 146.69051 W | C011S008W29 | Ps |
| 221-50-11050 | CORDOVA D-8 | 60.89068 N | 146.69482 W | C011S008W29 | Ps |
| | CORDOVA D-8 | 60.88444 N | 146.68611 W | C011S008W29 | Ps |
| 221-50-11055 | CORDOVA D-8 | 60.89271 N | 146.69477 W | C011S008W29 | Ps |
| | CORDOVA D-8 | 60.89305 N | 146.68445 W | C011S008W29 | Ps |
| 221-50-11060 | CORDOVA D-8 | 60.89880 N | 146.69960 W | C011S008W19 | Ps |
| Gladhaugh Creek | CORDOVA D-8 | 60.89881 N | 146.66668 W | C011S008W21 | Ps |
| 221-50-11070 | CORDOVA D-8 | 60.91221 N | 146.72605 W | C011S008W18 | Ps |
| Black Creek | CORDOVA D-8 | 60.90788 N | 146.70734 W | C011S008W19 | Ps |
| 221-50-11140 | CORDOVA D-7 | 60.92478 N | 146.62189 W | C011S008W10 | Ps |
| | CORDOVA D-7 | 60.92201 N | 146.62247 W | C011S008W15 | Ps |
| 221-50-11150 | CORDOVA D-7 | 60.92428 N | 146.59043 W | C011S008W11 | Ps |
| Millard Creek | CORDOVA D-7 | 60.92159 N | 146.58826 W | C011S008W14 | Ps |
| 221-50-11160 | CORDOVA D-7 | 60.94221 N | 146.56377 W | C011S008W01 | CHs,Ps |
| Duck River | CORDOVA D-7 | 60.94763 N | 146.55243 W | C011S008W01 | CHs,Ps |
| 221-50-11170 | CORDOVA D-8 | 60.95483 N | 146.62843 W | C010S008W34 | CHs,Ps |
| Indian Creek | CORDOVA D-7 | 60.97377 N | 146.59140 W | C010S008W26 | CHs |
| 221-50-11180 | CORDOVA D-8 | 60.94955 N | 146.68113 W | C011S008W05 | Ps |
| | CORDOVA D-8 | 60.95863 N | 146.67336 W | C010S008W32 | Ps |
| 221-50-11185 | CORDOVA D-8 | 60.96513 N | 146.70087 W | C010S008W31 | Ps |
| | CORDOVA D-8 | 60.97031 N | 146.68171 W | C010S008W29 | Ps |
| 221-50-11197 | CORDOVA D-8 | 60.98177 N | 146.69454 W | C010S008W20 | Ps |
| | CORDOVA D-8 | 60.98750 N | 146.68361 W | C010S008W20 | Ps |
| 221-50-11200 | CORDOVA D-8 | 60.98921 N | 146.69212 W | C010S008W20 | CHs,Ps |
| | CORDOVA D-8 | 60.99071 N | 146.67105 W | C010S008W20 | CHs,Ps |

| WATER BODY NUMBER / NAME | MAP SHEET | LAT. | LONG. | LEGAL | SPECIES |
|---|---|---|---|---|---|
| 221-50-11210 | VALDEZ A-8 | 61.02412 N | 146.64417 W | C010S008W04 | CHs,Ps |
| | VALDEZ A-8 | 61.00636 N | 146.63124 W | C010S008W15 | CHs,Ps |
| 221-50-11220 | VALDEZ A-7 | 61.02199 N | 146.61375 W | C010S008W10 | CHs,Ps |
| | VALDEZ A-7 | 61.00630 N | 146.61762 W | C010S008W15 | CHs,Ps |
| 221-50-11230 | VALDEZ A-7 | 61.01985 N | 146.60303 W | C010S008W11 | CHs,Ps |
| | VALDEZ A-7 | 61.00586 N | 146.57862 W | C010S008W13 | CHs,Ps |
| 221-50-11240 | VALDEZ A-7 | 61.01340 N | 146.55308 W | C010S008W12 | Ps |
| | VALDEZ A-7 | 61.01081 N | 146.55977 W | C010S008W12 | Ps |
| 221-50-11250 | VALDEZ A-7 | 61.01038 N | 146.53948 W | C010S007W07 | CHs,Ps |
| | VALDEZ A-7 | 61.00500 N | 146.54250 W | C010S007W18 | CHs,Ps |
| 221-50-11260 | VALDEZ A-7 | 61.00346 N | 146.51533 W | C010S007W17 | Ps |
| | CORDOVA D-7 | 61.00000 N | 146.51861 W | C010S007W17 | Ps |
| 221-50-11270 | VALDEZ A-7 | 61.00272 N | 146.48856 W | C010S007W16 | CHs,Ps |
| | VALDEZ A-7 | 61.00015 N | 146.47539 W | C010S007W16 | CHs,Ps |
| 221-50-11280 | VALDEZ A-7 | 61.02508 N | 146.55723 W | C010S008W01 | CHs,Ps |
| | VALDEZ A-7 | 61.02472 N | 146.54472 W | C010S007W06 | CHs,Ps |
| 221-50-11290 | VALDEZ A-7 | 61.03711 N | 146.55519 W | C010S008W01 | CHs,Ps |
| | VALDEZ A-7 | 61.03476 N | 146.51149 W | C010S007W05 | CHs,Ps |
| 221-50-11510 | VALDEZ A-8 | 61.05882 N | 146.69419 W | C009S008W29 | Pp |
| | VALDEZ A-8 | 61.05950 N | 146.70015 W | C009S008W30 | Pp |
| 221-50-11520 | VALDEZ A-8 | 61.06922 N | 146.79088 W | C009S009W22 | CHs,Ps |
| Twin Falls Creek | VALDEZ A-8 | 61.07933 N | 146.77454 W | C009S009W23 | CHs,Ps |
| 221-50-11520-2011 | VALDEZ A-8 | 61.07892 N | 146.77566 W | C009S009W23 | CHs,Ps |
| Clear Creek | VALDEZ A-8 | 61.08525 N | 146.79894 W | C009S009W15 | CHs,Ps |
| 221-50-11530 | VALDEZ A-8 | 61.05280 N | 146.81003 W | C009S009W27 | CHs,Ps |
| Stellar Creek | VALDEZ A-8 | 61.04610 N | 146.83530 W | C009S009W33 | CHp,Pp |
| 221-60-11295 | VALDEZ A-7 | 61.07770 N | 146.56968 W | C009S008W24 | CHp |
| | VALDEZ A-7 | 61.07649 N | 146.57003 W | C009S008W24 | CHp |
| 221-60-11300 | VALDEZ A-7 | 61.07818 N | 146.55111 W | C009S008W24 | CHs,Ps |
| | VALDEZ A-7 | 61.07072 N | 146.53757 W | C009S007W19 | CHs,Ps |

| WATER BODY NUMBER / NAME | MAP SHEET | LAT. | LONG. | LEGAL | SPECIES |
|---|---|---|---|---|---|
| 221-60-11303 | VALDEZ A-7 | 61.08018 N | 146.53552 W | C009S007W19 | CHs,Ps |
| | VALDEZ A-7 | 61.07903 N | 146.53242 W | C009S007W19 | CHs,Ps |
| 221-60-11310 | VALDEZ A-7 | 61.07744 N | 146.49332 W | C009S007W20 | CHs,Ps |
| | VALDEZ A-7 | 61.06442 N | 146.47638 W | C009S007W28 | CHs,Ps |
| 221-60-11320 | VALDEZ A-7 | 61.08225 N | 146.43750 W | C009S007W15 | CHs,Ps |
| Salmon Creek | VALDEZ A-7 | 61.06978 N | 146.44142 W | C009S007W22 | CHs,Ps |
| 221-60-11330 | VALDEZ A-7 | 61.08494 N | 146.43044 W | C009S007W14 | CHs,Ps |
| Sawmill Creek | VALDEZ A-7 | 61.07406 N | 146.39759 W | C009S007W24 | CHs,Ps |
| 221-60-11350 | VALDEZ A-7 | 61.08762 N | 146.35238 W | C009S006W18 | CHs,COs,Ps |
| Allison Creek | VALDEZ A-7 | 61.07358 N | 146.35372 W | C009S006W19 | CHs,Ps |
| 221-60-11360 | VALDEZ A-7 | 61.08761 N | 146.29882 W | C009S006W16 | CHs,COsr,Psr |
| Solomon Gulch | VALDEZ A-7 | 61.08258 N | 146.30345 W | C009S006W16 | CHs,COsr,Psr |
| 221-60-11364 | VALDEZ A-7 | 61.08695 N | 146.26915 W | C009S006W15 | Psr |
| | VALDEZ A-7 | 61.08617 N | 146.27587 W | C009S006W15 | Psr |
| 221-60-11366 | VALDEZ A-7 | 61.08727 N | 146.26489 W | C009S006W15 | COr,Ps |
| | VALDEZ A-7 | 61.08466 N | 146.26459 W | C009S006W15 | COr,Ps |
| 221-60-11368 | VALDEZ A-7 | 61.08765 N | 146.25001 W | C009S006W14 | CHs,COsr,Ps |
| Abercrombie Gulch | VALDEZ A-6 | 61.06328 N | 146.24972 W | C009S006W26 | CHp,Pp |
| 221-60-11370 | VALDEZ A-7 | 61.09811 N | 146.26707 W | C009S006W10 | CHs,COsr,Kp,Ps,Ss,DVr |
| Lowe River | VALDEZ A-5 | 61.10209 N | 145.81009 W | C009S003W08 | COsr |
| 221-60-11370-2040 | VALDEZ A-6 | 61.05307 N | 146.02561 W | C009S005W25 | COr |
| | VALDEZ A-6 | 61.04426 N | 146.02824 W | C009S005W36 | COr |
| 221-60-11370-2145 | VALDEZ A-6 | 61.07733 N | 146.15771 W | C009S005W20 | CHs,COsr,Ps |
| | VALDEZ A-6 | 61.07678 N | 146.14934 W | C009S005W20 | CHs,COsr,Ps |
| 221-60-11370-2165 | VALDEZ A-6 | 61.07370 N | 146.14845 W | C009S005W20 | CHs,COsr,Ks,Ps,Ssr |
| | VALDEZ A-6 | 61.06972 N | 146.07572 W | C009S005W23 | CHs,COsr,Ps,Ssr |
| 221-60-11370-2165-3012 | VALDEZ A-6 | 61.07228 N | 146.10233 W | C009S005W22 | Ks |
| | VALDEZ A-6 | 61.07181 N | 146.09807 W | C009S005W22 | Ks |
| 221-60-11370-2219 | VALDEZ A-6 | 61.06705 N | 146.04144 W | C009S005W24 | CHs,COsr,Ps,Ssr |
| | VALDEZ A-6 | 61.06306 N | 146.02378 W | C009S005W25 | CHs,COsr,Ps,Ssr |

| WATER BODY NUMBER / NAME | MAP SHEET | LAT. | LONG. | LEGAL | SPECIES |
|---|---|---|---|---|---|
| 221-60-11370-2219-3015 | VALDEZ A-6 | 61.06306 N | 146.02378 W | C009S005W25 | CHs,COsr,Ps,Ssr |
| | VALDEZ A-6 | 61.06290 N | 145.99242 W | C009S004W30 | CHs,COsr,Ps,Ssr |
| 221-60-11370-2226 | VALDEZ A-6 | 61.06218 N | 146.12314 W | C009S005W28 | Ps |
| | VALDEZ A-6 | 61.05604 N | 146.11546 W | C009S005W28 | Ps |
| 221-60-11370-2230 | VALDEZ A-6 | 61.06090 N | 146.11629 W | C009S005W28 | CHs,COsr,Ps,Sp |
| | VALDEZ A-6 | 61.04926 N | 146.05525 W | C009S005W35 | CHs,COsr,Ps |
| 221-60-11370-2230-3008 | VALDEZ A-6 | 61.05792 N | 146.11385 W | C009S005W28 | Ps |
| | VALDEZ A-6 | 61.05634 N | 146.11397 W | C009S005W28 | Ps |
| 221-60-11370-2230-3020 | VALDEZ A-6 | 61.05394 N | 146.10067 W | C009S005W27 | COr,Ps |
| | VALDEZ A-6 | 61.05124 N | 146.09805 W | C009S005W34 | COr,Ps |
| 221-60-11370-2230-3020-4005 | VALDEZ A-6 | 61.05295 N | 146.09880 W | C009S005W27 | COr,Ps |
| | VALDEZ A-6 | 61.05139 N | 146.09482 W | C009S005W34 | COr,Ps |
| 221-60-11370-2230-3038 | VALDEZ A-6 | 61.05053 N | 146.06859 W | C009S005W35 | Ps,Ss |
| | VALDEZ A-6 | 61.04882 N | 146.05693 W | C009S005W35 | Ps |
| 221-60-11370-2235 | VALDEZ A-6 | 61.06748 N | 146.04902 W | C009S005W23 | CHp,COp,Pp |
| | VALDEZ A-6 | 61.06919 N | 146.04877 W | C009S005W24 | CHp,COp,Pp |
| 221-60-11370-2250 | VALDEZ A-6 | 61.04613 N | 145.95898 W | C009S004W33 | COr,Ps,DVr |
| | VALDEZ A-6 | 61.03194 N | 145.91543 W | C010S004W03 | COr,DVr |
| 221-60-11370-2254 | VALDEZ A-6 | 61.05202 N | 145.92967 W | C009S004W34 | COr |
| | VALDEZ A-6 | 61.05154 N | 145.92078 W | C009S004W34 | COr |
| 221-60-11370-2254-3258 | VALDEZ A-6 | 61.05233 N | 145.92333 W | C009S004W34 | COr |
| | VALDEZ A-6 | 61.05392 N | 145.91891 W | C009S004W27 | COr |
| 221-60-11370-2319 | VALDEZ A-5 | 61.09726 N | 145.85921 W | C009S004W12 | COsr |
| | VALDEZ A-5 | 61.10302 N | 145.85089 W | C009S004W12 | COsr |
| 221-60-11370-2319-0002 | VALDEZ A-5 | 61.10062 N | 145.85506 W | C009S004W12 | COsr |
| 221-60-11370-2321 | VALDEZ A-5 | 61.09874 N | 145.85580 W | C009S004W12 | COsr |
| | VALDEZ A-5 | 61.10249 N | 145.84397 W | C009S004W12 | COsr |
| 221-60-11380 | VALDEZ A-7 | 61.10053 N | 146.25798 W | C009S006W10 | CHs,COsr,Kp,Ps,Ssr,DVp |
| Robe River | VALDEZ A-6 | 61.08866 N | 146.17394 W | C009S005W18 | COsr,Ssr,DVp |

| WATER BODY NUMBER / NAME | MAP SHEET | LAT. | LONG. | LEGAL | SPECIES |
|---|---|---|---|---|---|
| 221-60-11380-0010 | VALDEZ A-6 | 61.08703 N | 146.13366 W | C009S005W16 | COsr,Ssr,DVp |
| Robe Lake | | | | | |
| 221-60-11380-2010 | VALDEZ A-6 | 61.08505 N | 146.17218 W | C009S005W18 | Ps |
| | VALDEZ A-6 | 61.08040 N | 146.17151 W | C009S005W19 | Ps |
| 221-60-11380-2055 | VALDEZ A-6 | 61.09447 N | 146.20795 W | C009S006W13 | Ps |
| | VALDEZ A-6 | 61.09877 N | 146.20401 W | C009S006W12 | Ps |
| 221-60-11380-2095 | VALDEZ A-6 | 61.08935 N | 146.15630 W | C009S005W17 | COsr,Ssr,DVsr |
| Corbin Creek | VALDEZ A-6 | 61.11357 N | 146.19090 W | C009S005W06 | COs,Ss |
| 221-60-11380-2095-3015 | VALDEZ A-6 | 61.10896 N | 146.19262 W | C009S005W07 | COsr,Ssr,DVsr |
| | VALDEZ A-6 | 61.10985 N | 146.19796 W | C009S006W12 | COsr,Ssr,DVsr |
| 221-60-11380-2105 | VALDEZ A-6 | 61.09309 N | 146.12991 W | C009S005W16 | COsr,Ssr |
| | VALDEZ A-6 | 61.10282 N | 146.17665 W | C009S005W07 | COsr,Ssr |
| 221-60-11380-2107 | VALDEZ A-6 | 61.09510 N | 146.12788 W | C009S005W16 | COsr,Ssr,DVsr |
| | VALDEZ A-6 | 61.09674 N | 146.12574 W | C009S005W09 | COsr,Ssr,DVsr |
| 221-60-11390 | VALDEZ A-7 | 61.11580 N | 146.27288 W | C009S006W03 | CHs,Ps |
| | VALDEZ A-7 | 61.12130 N | 146.26360 W | C009S006W03 | CHs,Ps |
| 221-60-11410 | VALDEZ A-7 | 61.12187 N | 146.28116 W | C009S006W03 | CHs,COsr,Psr |
| | VALDEZ A-7 | 61.12921 N | 146.25591 W | C008S006W35 | CHs,COsr,Psr |
| 221-60-11420 | VALDEZ A-7 | 61.12428 N | 146.28553 W | C009S006W03 | CHs,Ps |
| | VALDEZ A-6 | 61.13831 N | 146.22120 W | C008S006W36 | CHs,Ps |
| 221-60-11425 | VALDEZ A-7 | 61.12880 N | 146.29976 W | C008S006W33 | CHs,COs,Ps,Ss |
| Siwash Creek | VALDEZ A-7 | 61.13998 N | 146.25001 W | C008S006W26 | CHs,COs,Ps,Ss |
| 221-60-11440 | VALDEZ A-7 | 61.13289 N | 146.29725 W | C008S006W33 | CHs,Ps |
| | VALDEZ A-7 | 61.13657 N | 146.27514 W | C008S006W34 | CHs,Ps |
| 221-60-11450 | VALDEZ A-7 | 61.13735 N | 146.31851 W | C008S006W33 | CHsr,Psr |
| Crooked Creek | VALDEZ A-7 | 61.14139 N | 146.32986 W | C008S006W29 | CHsr,Psr |
| 221-60-11460 | VALDEZ A-7 | 61.12879 N | 146.33549 W | C008S006W32 | Pp |
| | VALDEZ A-7 | 61.12940 N | 146.34506 W | C008S006W32 | Pp |
| 221-60-11470 | VALDEZ A-7 | 61.12730 N | 146.40159 W | C008S007W36 | CHs,COp,Ps,Ss |
| Mineral Creek | VALDEZ A-7 | 61.16738 N | 146.35286 W | C008S006W20 | CHs,COs,Ps,Ss |

| WATER BODY NUMBER / NAME | MAP SHEET | LAT. | LONG. | LEGAL | SPECIES |
|---|---|---|---|---|---|
| 221-60-11470-2006 | VALDEZ A-7 | 61.13053 N | 146.39361 W | C008S007W36 | CHs,COsr,Ps |
| | VALDEZ A-7 | 61.13003 N | 146.37267 W | C008S006W31 | CHs,COsr,Ps |
| 221-60-11470-2015 | VALDEZ A-7 | 61.14766 N | 146.35554 W | C008S006W30 | CHs,COsr,Ps,Ssr |
| | VALDEZ A-7 | 61.15984 N | 146.35900 W | C008S006W19 | CHs,COsr,Ps,Ssr |
| 221-60-11475 | VALDEZ A-7 | 61.13021 N | 146.40323 W | C008S007W36 | CHs,Ps |
| | VALDEZ A-7 | 61.13792 N | 146.38653 W | C008S007W36 | CHs,Ps |
| 221-60-11480 | VALDEZ A-7 | 61.13177 N | 146.40640 W | C008S007W36 | CHs,Ps |
| | VALDEZ A-7 | 61.13883 N | 146.38780 W | C008S007W36 | CHs,Ps |
| 221-60-11482 | VALDEZ A-7 | 61.13527 N | 146.41285 W | C008S007W36 | CHs,Ps |
| | VALDEZ A-7 | 61.13962 N | 146.40356 W | C008S007W25 | CHs,Ps |
| 221-60-11490 | VALDEZ A-7 | 61.13250 N | 146.47013 W | C008S007W34 | CHs |
| Gold Creek | VALDEZ A-7 | 61.13471 N | 146.47442 W | C008S007W34 | CHs |
| 221-60-11500 | VALDEZ A-7 | 61.12522 N | 146.49429 W | C008S007W33 | Ps |
| | VALDEZ A-7 | 61.12778 N | 146.51722 W | C008S007W32 | Ps |
| 221-60-11520 | VALDEZ A-7 | 61.14413 N | 146.59054 W | C008S008W25 | Ps |
| Uno Creek | VALDEZ A-7 | 61.15230 N | 146.56151 W | C008S007W30 | Ps |
| 221-60-11530 | VALDEZ A-7 | 61.13488 N | 146.59512 W | C008S008W35 | Ps |
| McAllister Creek | VALDEZ A-7 | 61.13520 N | 146.60678 W | C008S008W35 | Ps |
| 222-10-12010 | SEWARD D-1 | 60.95088 N | 147.01823 W | C011S010W04 | Ps |
| | SEWARD D-1 | 60.95056 N | 147.00917 W | C011S010W04 | Ps |
| 222-10-12020 | CORDOVA D-8 | 60.96921 N | 146.97176 W | C010S010W27 | Ps |
| | CORDOVA D-8 | 60.97056 N | 146.96429 W | C010S010W26 | Ps |
| 222-10-12030 | CORDOVA D-8 | 60.99412 N | 146.96985 W | C010S010W22 | Ps |
| | CORDOVA D-8 | 60.99511 N | 146.95244 W | C010S010W14 | Ps |
| 222-10-12040 | VALDEZ A-8 | 61.00704 N | 146.99593 W | C010S010W16 | CHp,COp,Kp,Sp |
| | VALDEZ A-8 | 61.05258 N | 146.92427 W | C009S010W25 | CHs,COr,Kp,Ss |
| 222-10-12040-0010 | VALDEZ A-8 | 61.03000 N | 146.95028 W | C010S010W02 | Kp |
| 222-10-12040-2022 | VALDEZ A-8 | 61.02589 N | 146.91547 W | C010S010W01 | CHs,COr,Ss |
| | VALDEZ A-8 | 61.02199 N | 146.90654 W | C010S010W12 | CHs,COr,Ss |

| WATER BODY NUMBER / NAME | MAP SHEET | LAT. | LONG. | LEGAL | SPECIES |
|---|---|---|---|---|---|
| 222-10-12070 | SEWARD D-1 | 60.99077 N | 147.16317 W | C010S011W22 | Pp |
| | SEWARD D-1 | 60.99472 N | 147.15917 W | C010S011W15 | Pp |
| 222-10-12080 | SEWARD D-1 | 60.98828 N | 147.16888 W | C010S011W22 | Pp |
| | SEWARD D-1 | 60.99168 N | 147.17087 W | C010S011W22 | Pp |
| 222-10-12090 | SEWARD D-1 | 60.94972 N | 147.17918 W | C011S011W04 | Pp |
| | SEWARD D-1 | 60.95329 N | 147.16799 W | C010S011W34 | Pp |
| 222-10-12100 | SEWARD D-1 | 60.94833 N | 147.19161 W | C011S011W04 | CHp,Pp |
| | SEWARD D-1 | 60.95856 N | 147.19417 W | C010S011W33 | CHp,Pp |
| 222-10-12110 | SEWARD D-1 | 60.95091 N | 147.21232 W | C011S011W05 | CHp,Ps |
| | SEWARD D-1 | 60.95056 N | 147.20167 W | C011S011W05 | CHp,Ps |
| 222-10-12130 | SEWARD D-1 | 60.99928 N | 147.20730 W | C010S011W17 | CHs,Ps |
| | ANCHORAGE A-1 | 61.00203 N | 147.20050 W | C010S011W16 | CHs,Ps |
| 222-10-12140 | ANCHORAGE A-1 | 61.01306 N | 147.22562 W | C010S011W08 | CHs,Ps |
| | ANCHORAGE A-1 | 61.03988 N | 147.22750 W | C009S011W32 | CHs,Ps |
| 222-10-12150 | SEWARD D-1 | 60.98674 N | 147.23973 W | S010N012E01 | CHp,Pp |
| | SEWARD D-1 | 60.99389 N | 147.24972 W | S011N012E36 | CHp,Pp |
| 222-10-12157 | ANCHORAGE A-1 | 61.00651 N | 147.26845 W | S011N012E35 | CHs,Ps,DVsr |
| | ANCHORAGE A-1 | 61.02496 N | 147.27242 W | S011N012E23 | CHs,Ps,DVsr |
| 222-10-12157-2019 | ANCHORAGE A-1 | 61.02201 N | 147.27223 W | S011N012E26 | CHs,Ps,DVsr |
| | ANCHORAGE A-1 | 61.02309 N | 147.27711 W | S011N012E23 | CHs,Ps,DVsr |
| 222-10-12170 | SEWARD D-1 | 60.99721 N | 147.28081 W | S011N012E35 | CHs,Ps,DVsr |
| | ANCHORAGE A-1 | 61.00677 N | 147.29463 W | S011N012E34 | CHs,Ps,DVsr |
| 222-10-12180 | SEWARD D-1 | 60.96772 N | 147.27962 W | S010N012E11 | COr,Pp,Sp,CTr,DVp |
| | SEWARD D-1 | 60.97434 N | 147.30974 W | S010N012E10 | COr,Pp,Sp,DVp |
| 222-10-12180-0010<br>Billys Hole | SEWARD D-1 | 60.97111 N | 147.29861 W | S010N012E10 | COp,Pp,Sp |
| 222-10-12180-2005 | SEWARD D-1 | 60.96867 N | 147.29722 W | S010N012E10 | COr,CTr,DVr |
| | SEWARD D-1 | 60.96592 N | 147.30541 W | S010N012E10 | COr,CTr,DVr |
| 222-10-12180-2010 | SEWARD D-1 | 60.97325 N | 147.30316 W | S010N012E10 | COr,DVr |
| | SEWARD D-1 | 60.97461 N | 147.30482 W | S010N012E10 | COr,DVr |

| WATER BODY NUMBER / NAME | MAP SHEET | LAT. | LONG. | LEGAL | SPECIES |
|---|---|---|---|---|---|
| 222-10-12190 | SEWARD D-1 | 60.96142 N | 147.27996 W | S010N012E14 | Pp |
| | SEWARD D-1 | 60.96197 N | 147.28302 W | S010N012E14 | Pp |
| 222-10-12197 | SEWARD D-1 | 60.93120 N | 147.26591 W | S010N012E26 | Pp |
| | SEWARD D-1 | 60.94084 N | 147.26528 W | S010N012E23 | Pp |
| 222-10-12200 | SEWARD D-1 | 60.92617 N | 147.29425 W | S010N012E27 | Pp |
| | SEWARD D-1 | 60.93357 N | 147.29413 W | S010N012E27 | Pp |
| 222-10-12210 | SEWARD D-1 | 60.93309 N | 147.32521 W | S010N012E28 | CHp,Pp |
| | SEWARD D-1 | 60.93775 N | 147.31952 W | S010N012E21 | CHp,Pp |
| 222-10-12220 | SEWARD D-1 | 60.93234 N | 147.32843 W | S010N012E28 | Pp |
| | SEWARD D-1 | 60.93413 N | 147.34210 W | S010N012E28 | Pp |
| 222-10-12230 | SEWARD D-1 | 60.90605 N | 147.32874 W | S009N012E04 | Ps |
| | SEWARD D-1 | 60.90998 N | 147.33569 W | S010N012E33 | Ps |
| 222-10-12235 | SEWARD D-1 | 60.90265 N | 147.32765 W | S009N012E04 | Pp |
| | SEWARD D-1 | 60.90277 N | 147.33278 W | S009N012E04 | Pp |
| 222-10-12990 | SEWARD D-1 | 60.88429 N | 147.26915 W | S009N012E11 | Ps |
| | SEWARD D-1 | 60.88000 N | 147.27305 W | S009N012E11 | Ps |
| 222-20-12242 | SEWARD D-2 | 60.90028 N | 147.37945 W | S009N012E06 | Pp |
| | SEWARD D-1 | 60.90472 N | 147.37000 W | S009N012E05 | Pp |
| 222-20-12250 | SEWARD D-2 | 60.90865 N | 147.39267 W | S010N012E31 | Pp |
| | SEWARD D-2 | 60.91159 N | 147.38932 W | S010N012E31 | Pp |
| 222-20-12270 | SEWARD D-2 | 60.93232 N | 147.38615 W | S010N012E30 | CHp,Pp |
| | SEWARD D-1 | 60.94165 N | 147.36542 W | S010N012E20 | CHp,Pp |
| 222-20-12280 | SEWARD D-2 | 60.96322 N | 147.38662 W | S010N012E18 | Pp |
| | SEWARD D-2 | 60.96363 N | 147.38538 W | S010N012E18 | Pp |
| 222-20-12290 | SEWARD D-1 | 60.97669 N | 147.37262 W | S010N012E08 | CHp,Pp |
| | SEWARD D-1 | 60.97889 N | 147.35889 W | S010N012E08 | CHp,Pp |
| 222-20-12294 | SEWARD D-2 | 60.97814 N | 147.38071 W | S010N012E07 | CHp,Pp |
| | SEWARD D-2 | 60.98528 N | 147.37500 W | S010N012E05 | CHp,Pp |
| 222-20-12300 | SEWARD D-2 | 60.97713 N | 147.39697 W | S010N012E07 | Ps |
| | SEWARD D-2 | 60.97916 N | 147.39528 W | S010N012E06 | Ps |

| WATER BODY NUMBER / NAME | MAP SHEET | LAT. | LONG. | LEGAL | SPECIES |
|---|---|---|---|---|---|
| 222-20-12310 | SEWARD D-2 | 60.95927 N | 147.43238 W | S010N011E13 | Ps |
| | SEWARD D-2 | 60.95891 N | 147.43323 W | S010N011E13 | Ps |
| 222-20-12310-0010 | SEWARD D-2 | 60.95694 N | 147.43694 W | S010N011E14 | Pp |
| 222-20-12320 | ANCHORAGE A-2 | 61.00186 N | 147.40958 W | S011N011E36 | Ps |
| | SEWARD D-2 | 61.00000 N | 147.40781 W | S011N011E36 | Ps |
| 222-20-12330 | ANCHORAGE A-2 | 61.00429 N | 147.40342 W | S011N012E31 | Pp |
| | ANCHORAGE A-2 | 61.00073 N | 147.37500 W | S011N012E32 | Pp |
| 222-20-12335 | ANCHORAGE A-2 | 61.00564 N | 147.40203 W | S011N012E31 | CHs,Ps |
| | ANCHORAGE A-2 | 61.01157 N | 147.38607 W | S011N012E30 | CHs,Ps |
| 222-20-12338 | ANCHORAGE A-2 | 61.01416 N | 147.40359 W | S011N012E30 | CHs,Ps |
| | ANCHORAGE A-2 | 61.01713 N | 147.38726 W | S011N012E30 | CHs,Ps |
| 222-20-12338-2005 | ANCHORAGE A-2 | 61.01478 N | 147.39953 W | S011N012E30 | CHs,Ps |
| | ANCHORAGE A-2 | 61.01935 N | 147.39371 W | S011N012E30 | CHs,Ps |
| 222-20-12340 | ANCHORAGE A-2 | 61.02211 N | 147.41736 W | S011N011E25 | CHs,Ps |
| | ANCHORAGE A-1 | 61.03611 N | 147.37500 W | S011N012E20 | CHs,Ps |
| 222-20-12350 | ANCHORAGE A-2 | 61.00730 N | 147.47769 W | S011N011E34 | Pp |
| | ANCHORAGE A-2 | 61.00778 N | 147.47068 W | S011N011E34 | Pp |
| 222-20-12360 | ANCHORAGE A-2 | 61.01512 N | 147.48254 W | S011N011E27 | Ps |
| | ANCHORAGE A-2 | 61.01842 N | 147.47630 W | S011N011E27 | Ps |
| 222-20-12370 | ANCHORAGE A-2 | 61.00002 N | 147.48650 W | S011N011E34 | Pp |
| | SEWARD D-2 | 60.99361 N | 147.49694 W | S011N011E33 | Pp |
| 222-20-12638 | SEWARD D-2 | 60.95984 N | 147.67271 W | S010N010E16 | Pp |
| | SEWARD D-2 | 60.96191 N | 147.66924 W | S010N010E15 | Pp |
| 222-20-12640 | SEWARD D-2 | 60.95820 N | 147.68602 W | S010N010E16 | CHp,Pp |
| | SEWARD D-2 | 60.96531 N | 147.72586 W | S010N010E08 | CHp,Pp |
| 222-20-12640-2020 | SEWARD D-2 | 60.96263 N | 147.70806 W | S010N010E17 | Pp |
| | SEWARD D-2 | 60.96639 N | 147.70833 W | S010N010E08 | Pp |
| 222-20-12642 | SEWARD D-2 | 60.95518 N | 147.68685 W | S010N010E16 | Pp |
| | SEWARD D-2 | 60.95530 N | 147.69084 W | S010N010E16 | Pp |

| WATER BODY NUMBER / NAME | MAP SHEET | LAT. | LONG. | LEGAL | SPECIES |
|---|---|---|---|---|---|
| 222-20-12643 | SEWARD D-2 | 60.95322 N | 147.68480 W | S010N010E16 | Pp |
| | SEWARD D-2 | 60.95384 N | 147.69008 W | S010N010E16 | Pp |
| 222-20-12644 | SEWARD D-2 | 60.95177 N | 147.68455 W | S010N010E16 | Pp |
| | SEWARD D-2 | 60.95207 N | 147.69040 W | S010N010E16 | Pp |
| 222-20-12647 | SEWARD D-2 | 60.94871 N | 147.65100 W | S010N010E22 | Pp |
| | SEWARD D-2 | 60.94697 N | 147.65363 W | S010N010E22 | Pp |
| 222-20-12650 | SEWARD D-2 | 60.94976 N | 147.61220 W | S010N010E24 | CHp,Pp |
| | SEWARD D-2 | 60.94145 N | 147.61655 W | S010N010E23 | CHp,Pp |
| 222-20-12654 | SEWARD D-2 | 60.91984 N | 147.61390 W | S010N010E35 | Pp |
| | SEWARD D-2 | 60.92195 N | 147.61861 W | S010N010E26 | Pp |
| 222-20-12660 | SEWARD D-2 | 60.87411 N | 147.61146 W | S009N010E13 | Pp |
| | SEWARD D-2 | 60.87802 N | 147.61740 W | S009N010E11 | Pp |
| 222-20-12670 | SEWARD D-2 | 60.86834 N | 147.61365 W | S009N010E14 | Ps |
| | SEWARD D-2 | 60.86916 N | 147.62250 W | S009N010E14 | Ps |
| 222-20-12690 | SEWARD D-2 | 60.85106 N | 147.62039 W | S009N010E23 | Pp |
| | SEWARD D-2 | 60.85456 N | 147.62211 W | S009N010E23 | Pp |
| 222-30-12700 | SEWARD D-2 | 60.84666 N | 147.64213 W | S009N010E27 | Ps |
| | SEWARD D-2 | 60.84939 N | 147.64433 W | S009N010E22 | Ps |
| 222-30-12710 | SEWARD D-2 | 60.86082 N | 147.65693 W | S009N010E22 | Ps |
| | SEWARD D-2 | 60.85972 N | 147.65028 W | S009N010E22 | Ps |
| 222-30-12715 | SEWARD D-2 | 60.87852 N | 147.65740 W | S009N010E10 | Pp |
| | SEWARD D-2 | 60.88008 N | 147.65129 W | S009N010E10 | Pp |
| 222-30-12730 | SEWARD D-2 | 60.90204 N | 147.65058 W | S009N010E03 | CHp,Pp |
| | SEWARD D-2 | 60.90468 N | 147.65625 W | S009N010E03 | CHp,Pp |
| 222-30-12740 | SEWARD D-2 | 60.89400 N | 147.66671 W | S009N010E03 | Ps |
| | SEWARD D-2 | 60.89944 N | 147.66833 W | S009N010E03 | Ps |
| 222-30-12750 | SEWARD D-2 | 60.89274 N | 147.69371 W | S009N010E04 | Ps |
| | SEWARD D-2 | 60.89590 N | 147.68836 W | S009N010E04 | Ps |
| 222-30-12760 | SEWARD D-2 | 60.90496 N | 147.70895 W | S009N010E05 | CHp,Pp |
| | SEWARD D-2 | 60.90655 N | 147.68934 W | S009N010E04 | CHp,Pp |

| WATER BODY NUMBER / NAME | MAP SHEET | LAT. | LONG. | LEGAL | SPECIES |
|---|---|---|---|---|---|
| 222-30-12770 | SEWARD D-2 | 60.92138 N | 147.72111 W | S010N010E29 | CHp,Pp |
| | SEWARD D-2 | 60.92500 N | 147.70222 W | S010N010E29 | CHp,Pp |
| 222-30-12780 | SEWARD D-2 | 60.92684 N | 147.71871 W | S010N010E29 | CHp,Pp |
| | SEWARD D-2 | 60.92641 N | 147.69500 W | S010N010E28 | CHp,Pp |
| 222-30-12790 | SEWARD D-2 | 60.94000 N | 147.69333 W | S010N010E21 | CHp,Pp |
| | SEWARD D-2 | 60.93986 N | 147.68229 W | S010N010E21 | CHp,Pp |
| 222-30-12790-2008 | SEWARD D-2 | 60.93996 N | 147.68433 W | S010N010E21 | CHp,Pp |
| | SEWARD D-2 | 60.93800 N | 147.68443 W | S010N010E21 | CHp,Pp |
| 222-30-12800 | SEWARD D-2 | 60.94251 N | 147.73024 W | S010N010E20 | CHp,Pp |
| | SEWARD D-2 | 60.95139 N | 147.72583 W | S010N010E17 | CHp,Pp |
| 222-30-12810 | SEWARD D-2 | 60.93761 N | 147.74841 W | S010N010E19 | CHp,Pp |
| | SEWARD D-3 | 60.94497 N | 147.77414 W | S010N009E24 | CHp,Pp |
| 222-30-12825 | SEWARD D-3 | 60.93511 N | 147.75425 W | S010N010E30 | CHp,Pp |
| | SEWARD D-3 | 60.93844 N | 147.76529 W | S010N009E24 | CHp,Pp |
| 222-30-12830 | SEWARD D-3 | 60.93103 N | 147.75285 W | S010N010E30 | Pp |
| | SEWARD D-3 | 60.93224 N | 147.75693 W | S010N010E30 | Pp |
| 222-30-12840 | SEWARD D-3 | 60.91998 N | 147.80155 W | S010N009E35 | Pp |
| | SEWARD D-3 | 60.92199 N | 147.80267 W | S010N009E26 | Pp |
| 222-30-12860 | SEWARD D-3 | 60.91238 N | 147.80686 W | S010N009E35 | Pp |
| | SEWARD D-3 | 60.90812 N | 147.81081 W | S010N009E35 | Pp |
| 222-30-12870 | SEWARD D-3 | 60.91040 N | 147.79093 W | S010N009E35 | Pp |
| | SEWARD D-3 | 60.90668 N | 147.79074 W | S009N009E02 | Pp |
| 222-30-12880 | SEWARD D-3 | 60.87902 N | 147.81849 W | S009N009E11 | Pp |
| | SEWARD D-3 | 60.88086 N | 147.81815 W | S009N009E11 | Pp |
| 222-30-12890 | SEWARD D-3 | 60.87732 N | 147.83120 W | S009N009E15 | Pp |
| | SEWARD D-3 | 60.87945 N | 147.84829 W | S009N009E10 | Pp |
| 222-30-12900 | SEWARD D-3 | 60.87502 N | 147.82645 W | S009N009E15 | Ps |
| | SEWARD D-3 | 60.87250 N | 147.82720 W | S009N009E15 | Ps |
| 222-30-12910 | SEWARD D-3 | 60.87074 N | 147.81411 W | S009N009E14 | Pp |
| | SEWARD D-3 | 60.87082 N | 147.81755 W | S009N009E14 | Pp |

| WATER BODY NUMBER / NAME | MAP SHEET | LAT. | LONG. | LEGAL | SPECIES |
|---|---|---|---|---|---|
| 222-30-12920 | SEWARD D-3 | 60.84137 N | 147.79835 W | S009N009E26 | COsr,Ps |
| | SEWARD D-3 | 60.84197 N | 147.78926 W | S009N009E25 | Ps |
| 222-30-12923 | SEWARD D-3 | 60.84697 N | 147.79808 W | S009N009E26 | COr,Kp |
| | SEWARD D-3 | 60.84859 N | 147.79403 W | S009N009E26 | COr,Kp |
| 222-30-12930 | SEWARD C-3 | 60.70051 N | 147.95684 W | S007N008E13 | Pp |
| | SEWARD C-3 | 60.69740 N | 147.95762 W | S007N008E13 | Pp |
| 222-30-12932 | SEWARD C-3 | 60.70098 N | 147.94864 W | S007N009E18 | Ps |
| | SEWARD C-3 | 60.69833 N | 147.95028 W | S007N009E18 | Ps |
| 222-30-12933 | SEWARD C-3 | 60.70139 N | 147.94686 W | S007N009E18 | Ps |
| | SEWARD C-3 | 60.69972 N | 147.94278 W | S007N009E18 | Ps |
| 222-30-12940 | SEWARD C-3 | 60.70880 N | 147.91959 W | S007N009E08 | Ps |
| | SEWARD C-3 | 60.70528 N | 147.91528 W | S007N009E08 | Ps |
| 222-30-12950 | SEWARD C-3 | 60.69018 N | 147.90638 W | S007N009E20 | Pp |
| | SEWARD C-3 | 60.68721 N | 147.90724 W | S007N009E20 | Pp |
| 222-30-12955 | SEWARD C-3 | 60.69717 N | 147.90723 W | S007N009E17 | Pp |
| | SEWARD C-3 | 60.69778 N | 147.90167 W | S007N009E17 | Pp |
| 222-30-12960 | SEWARD C-3 | 60.69984 N | 147.91599 W | S007N009E17 | Pp |
| | SEWARD C-3 | 60.70195 N | 147.91722 W | S007N009E17 | Pp |
| 222-30-12965 | SEWARD C-3 | 60.69649 N | 147.91742 W | S007N009E17 | Pp |
| | SEWARD C-3 | 60.69802 N | 147.92208 W | S007N009E17 | Pp |
| 222-40-12950 | SEWARD C-2 | 60.63501 N | 147.45619 W | S006N011E02 | Ps |
| | SEWARD C-2 | 60.63306 N | 147.45639 W | S006N011E02 | Ps |
| 222-40-12960 | SEWARD C-2 | 60.65474 N | 147.43163 W | S007N011E36 | Pp |
| | SEWARD C-2 | 60.65278 N | 147.42361 W | S007N012E31 | Pp |
| 222-40-12970 | SEWARD C-2 | 60.69019 N | 147.38278 W | S007N012E20 | Pp |
| | SEWARD C-2 | 60.68833 N | 147.37917 W | S007N012E20 | Pp |
| 222-50-12400 | SEWARD D-2 | 60.99039 N | 147.52892 W | S010N011E05 | Ps |
| | SEWARD D-2 | 60.98583 N | 147.52861 W | S010N011E05 | Ps |
| 222-50-12410 | ANCHORAGE A-2 | 61.01599 N | 147.51548 W | S011N011E28 | CHp,Ps |
| | ANCHORAGE A-2 | 61.01855 N | 147.50708 W | S011N011E28 | CHp,Ps |

| WATER BODY NUMBER / NAME | MAP SHEET | LAT. | LONG. | LEGAL | SPECIES |
|---|---|---|---|---|---|
| 222-50-12420 | ANCHORAGE A-2 | 61.04724 N | 147.51775 W | S011N011E16 | COp,Ps,Ssr,CTp,DVp |
| | ANCHORAGE A-2 | 61.05314 N | 147.48617 W | S011N011E10 | COp,Ps,Ssr,CTp,DVp |
| 222-50-12420-0010 | ANCHORAGE A-2 | 61.05000 N | 147.49750 W | S011N011E16 | COp,Pp,Ssr,CTp,DVp |
| 222-50-12440 | ANCHORAGE A-2 | 61.06861 N | 147.48083 W | S011N011E03 | CHp,Ps,Sp |
| Miners River | ANCHORAGE A-2 | 61.09388 N | 147.40839 W | S012N011E36 | CHs,Ps |
| 222-50-12440-0010 | ANCHORAGE A-2 | 61.08278 N | 147.43944 W | S012N011E35 | CHp,Pp,Ssr |
| Miners Lake | | | | | |
| 222-50-12450 | ANCHORAGE A-2 | 61.08624 N | 147.50853 W | S012N011E33 | Ps |
| | ANCHORAGE A-2 | 61.08670 N | 147.49288 W | S012N011E34 | Ps |
| 222-50-12460 | ANCHORAGE A-2 | 61.10246 N | 147.51976 W | S012N011E28 | Ps |
| | ANCHORAGE A-2 | 61.10423 N | 147.50730 W | S012N011E28 | Ps |
| 222-50-12470 | ANCHORAGE A-2 | 61.11129 N | 147.51727 W | S012N011E21 | Ps |
| | ANCHORAGE A-2 | 61.11759 N | 147.48820 W | S012N011E22 | Ps |
| 222-50-12480 | ANCHORAGE A-2 | 61.12711 N | 147.53249 W | S012N011E17 | Ps |
| | ANCHORAGE A-2 | 61.13114 N | 147.51831 W | S012N011E16 | Ps |
| 222-50-12490 | ANCHORAGE A-2 | 61.15402 N | 147.52547 W | S012N011E05 | Ps |
| Ranney Creek | ANCHORAGE A-2 | 61.15632 N | 147.53286 W | S012N011E05 | Ps |
| 222-50-12490-2010 | ANCHORAGE A-2 | 61.15571 N | 147.52792 W | S012N011E05 | Ps |
| | ANCHORAGE A-2 | 61.16066 N | 147.52806 W | S012N011E05 | Ps |
| 222-50-12500 | ANCHORAGE A-2 | 61.13827 N | 147.56265 W | S012N011E07 | Ps |
| | ANCHORAGE A-2 | 61.14431 N | 147.58421 W | S012N010E12 | Ps |
| 222-50-12510 | ANCHORAGE A-2 | 61.12988 N | 147.56856 W | S012N011E18 | Ps |
| | ANCHORAGE A-2 | 61.12752 N | 147.58064 W | S012N011E18 | Ps |
| 222-50-12520 | ANCHORAGE A-2 | 61.10806 N | 147.55721 W | S012N011E30 | Ps |
| | ANCHORAGE A-2 | 61.11306 N | 147.56609 W | S012N011E19 | Ps |
| 222-50-12530 | ANCHORAGE A-2 | 61.10364 N | 147.55472 W | S012N011E30 | Ps |
| | ANCHORAGE A-2 | 61.09924 N | 147.55788 W | S012N011E30 | Ps |
| 222-50-12540 | ANCHORAGE A-2 | 61.08602 N | 147.55349 W | S012N011E32 | Ps |
| | ANCHORAGE A-2 | 61.08866 N | 147.56616 W | S012N011E31 | Ps |

| WATER BODY NUMBER / NAME | MAP SHEET | LAT. | LONG. | LEGAL | SPECIES |
|---|---|---|---|---|---|
| 222-50-12550 | ANCHORAGE A-2 | 61.06371 N | 147.56661 W | S011N011E07 | Ps |
| | ANCHORAGE A-2 | 61.06291 N | 147.57887 W | S011N011E07 | Ps |
| 222-50-12565 | ANCHORAGE A-2 | 61.02544 N | 147.65436 W | S011N010E22 | CHp,Pp |
| | ANCHORAGE A-2 | 61.03126 N | 147.65040 W | S011N010E22 | CHp,Pp |
| 222-50-12570 | ANCHORAGE A-2 | 61.02424 N | 147.65889 W | S011N010E22 | CHs,Ps |
| | ANCHORAGE A-2 | 61.03666 N | 147.67976 W | S011N010E21 | CHs,Ps |
| 222-50-12580 | ANCHORAGE A-2 | 61.01219 N | 147.67492 W | S011N010E28 | CHs,Ps |
| | SEWARD D-2 | 60.99241 N | 147.71104 W | S010N010E05 | CHp,Pp |
| 222-50-12590 | ANCHORAGE A-2 | 61.00318 N | 147.66715 W | S011N010E34 | CHs,Ps |
| | SEWARD D-2 | 60.99722 N | 147.66306 W | S011N010E34 | CHs,Ps |
| 222-50-12620 | SEWARD D-2 | 60.97616 N | 147.61284 W | S010N010E11 | Pp |
| | SEWARD D-2 | 60.97832 N | 147.61673 W | S010N010E11 | Pp |
| 223-20-13000 | SEWARD D-3 | 60.86574 N | 147.90500 W | S009N009E17 | COp,Pp,Ss,CTr,DVr |
| | SEWARD D-3 | 60.86149 N | 147.88534 W | S009N009E20 | COp,Pp,Ss,CTr,DVr |
| 223-20-13000-0004<br>Reed Lake | SEWARD D-3 | 60.86683 N | 147.89613 W | S009N009E17 | COp,Pp,Ss |
| 223-20-13010 | SEWARD D-3 | 60.89055 N | 147.91717 W | S009N009E07 | Pp |
| | SEWARD D-3 | 60.89500 N | 147.90889 W | S009N009E06 | Pp |
| 223-20-13020 | SEWARD D-3 | 60.90334 N | 147.93015 W | S009N009E06 | Ps |
| | SEWARD D-3 | 60.90265 N | 147.92549 W | S009N009E06 | Ps |
| 223-20-13030 | SEWARD D-3 | 60.90707 N | 147.93012 W | S010N009E31 | CHp,Ps |
| | SEWARD D-3 | 60.90925 N | 147.92286 W | S010N009E31 | CHp,Ps |
| 223-20-13040 | SEWARD D-3 | 60.90594 N | 147.93717 W | S009N009E06 | CHp,Ps |
| | SEWARD D-3 | 60.91086 N | 147.93862 W | S010N008E36 | CHp,Ps |
| 223-20-13045 | SEWARD D-3 | 60.90472 N | 147.94314 W | S009N008E01 | CHp,Ps |
| | SEWARD D-3 | 60.90642 N | 147.94595 W | S009N008E01 | CHp,Ps |
| 223-20-13050 | SEWARD D-3 | 60.91441 N | 147.97929 W | S010N008E35 | Pp |
| | SEWARD D-3 | 60.92178 N | 147.97855 W | S010N008E26 | Pp |
| 223-20-13060 | SEWARD D-3 | 60.92527 N | 148.01935 W | S010N008E27 | Pp |
| | SEWARD D-3 | 60.92831 N | 148.00818 W | S010N008E27 | Pp |

| WATER BODY NUMBER / NAME | MAP SHEET | LAT. | LONG. | LEGAL | SPECIES |
|---|---|---|---|---|---|
| 223-20-13070 | SEWARD D-3 | 60.92976 N | 148.02352 W | S010N008E27 | Pp |
| | SEWARD D-3 | 60.93191 N | 148.01633 W | S010N008E27 | Pp |
| 223-20-13080 | SEWARD D-3 | 60.93624 N | 148.04353 W | S010N008E21 | Ps |
| | SEWARD D-3 | 60.94111 N | 148.04000 W | S010N008E21 | Ps |
| 223-20-13330 | SEWARD D-3 | 60.87108 N | 148.09802 W | S009N008E18 | Pp |
| | SEWARD D-3 | 60.86833 N | 148.09611 W | S009N008E18 | Pp |
| 223-20-13420 | SEWARD D-3 | 60.86500 N | 147.98434 W | S009N008E14 | Pp |
| | SEWARD D-3 | 60.86138 N | 147.98389 W | S009N008E23 | Pp |
| 223-20-13430 | SEWARD D-3 | 60.86800 N | 147.98581 W | S009N008E14 | Pp |
| | SEWARD D-3 | 60.87050 N | 147.98873 W | S009N008E14 | Pp |
| 223-20-13440 | SEWARD D-3 | 60.86725 N | 147.97833 W | S009N008E14 | Pp |
| | SEWARD D-3 | 60.87056 N | 147.98222 W | S009N008E14 | Pp |
| 223-20-13450 | SEWARD D-3 | 60.87335 N | 147.93938 W | S009N008E13 | Pp |
| | SEWARD D-3 | 60.87494 N | 147.94435 W | S009N008E13 | Pp |
| 223-30-13090 | SEWARD D-3 | 60.96154 N | 148.01676 W | S010N008E15 | Pp |
| | SEWARD D-3 | 60.95865 N | 148.01208 W | S010N008E15 | Pp |
| 223-30-13100 | SEWARD D-3 | 60.96578 N | 147.99823 W | S010N008E10 | CHp,Pp |
| | SEWARD D-3 | 60.96170 N | 147.99012 W | S010N008E14 | CHp,Pp |
| 223-30-13110 | SEWARD D-3 | 60.96755 N | 147.99367 W | S010N008E11 | Ps |
| | SEWARD D-3 | 60.96663 N | 147.97971 W | S010N008E11 | Ps |
| 223-30-13120 | SEWARD D-3 | 60.97192 N | 147.98549 W | S010N008E11 | Ps |
| | SEWARD D-3 | 60.97417 N | 147.97222 W | S010N008E11 | Ps |
| 223-30-13130 | SEWARD D-3 | 60.97516 N | 147.98615 W | S010N008E11 | Ps |
| | SEWARD D-3 | 60.97805 N | 147.97750 W | S010N008E11 | Ps |
| 223-30-13140 | SEWARD D-3 | 60.99632 N | 147.96220 W | S011N008E36 | CHp,Pp |
| Avery River | SEWARD D-3 | 60.99283 N | 147.96303 W | S010N008E01 | CHp,Pp |
| 223-30-13160 | ANCHORAGE A-3 | 61.01745 N | 147.94291 W | S011N008E25 | Ps |
| | ANCHORAGE A-3 | 61.02333 N | 147.92695 W | S011N009E19 | Ps |
| 223-30-13170 | ANCHORAGE A-3 | 61.03357 N | 147.93362 W | S011N009E19 | Ps |
| | ANCHORAGE A-3 | 61.03255 N | 147.92777 W | S011N009E19 | Ps |

| WATER BODY NUMBER / NAME | MAP SHEET | LAT. | LONG. | LEGAL | SPECIES |
|---|---|---|---|---|---|
| 223-30-13180 | ANCHORAGE A-3 | 61.03956 N | 147.93983 W | S011N008E13 | Ps |
| | ANCHORAGE A-3 | 61.01879 N | 147.91236 W | S011N009E30 | Ps |
| 223-30-13190 | ANCHORAGE A-3 | 61.05109 N | 147.92633 W | S011N009E18 | Ps |
| | ANCHORAGE A-3 | 61.04000 N | 147.89583 W | S011N009E17 | Ps |
| 223-30-13200 | ANCHORAGE A-3 | 61.06005 N | 147.90744 W | S011N009E08 | Ps |
| | ANCHORAGE A-3 | 61.05056 N | 147.90093 W | S011N009E17 | Ps |
| 223-30-13210 | ANCHORAGE A-3 | 61.06169 N | 147.90921 W | S011N009E07 | Ps |
| | ANCHORAGE A-3 | 61.05500 N | 147.88556 W | S011N009E08 | Ps |
| 223-30-13220 | ANCHORAGE A-3 | 61.07312 N | 147.90886 W | S011N009E05 | CHs,COr,Ks,Ps,Sr |
| Coghill River | ANCHORAGE A-2 | 61.13780 N | 147.71765 W | S012N010E17 | COsr,Ssr |
| 223-30-13220-0010 | ANCHORAGE A-3 | 61.09556 N | 147.81528 W | S012N009E26 | CHs,COr,Pp,Sr |
| Coghill Lake | | | | | |
| 223-30-13220-2014 | ANCHORAGE A-3 | 61.06254 N | 147.84738 W | S011N009E10 | Ps,Ssr |
| | ANCHORAGE A-3 | 61.05889 N | 147.84889 W | S011N009E10 | Ps,Ssr |
| 223-30-13220-2026 | ANCHORAGE A-3 | 61.07488 N | 147.81933 W | S011N009E02 | Ps,Ss |
| | ANCHORAGE A-3 | 61.07111 N | 147.81611 W | S011N009E02 | Ps,Ss |
| 223-30-13220-2032 | ANCHORAGE A-3 | 61.07677 N | 147.81273 W | S011N009E02 | Ps,Ss |
| | ANCHORAGE A-3 | 61.07527 N | 147.80750 W | S011N009E02 | Ps,Ss |
| 223-30-13220-2034 | ANCHORAGE A-3 | 61.07783 N | 147.81013 W | S011N009E02 | Ps,Ss |
| | ANCHORAGE A-3 | 61.07611 N | 147.80806 W | S011N009E02 | Ps,Ss |
| 223-30-13220-2038 | ANCHORAGE A-3 | 61.08353 N | 147.80364 W | S012N009E35 | Ps,Ss |
| | ANCHORAGE A-3 | 61.08139 N | 147.80194 W | S012N009E35 | Ps,Ss |
| 223-30-13220-2048 | ANCHORAGE A-3 | 61.10159 N | 147.78551 W | S012N009E25 | CHs,COsr,Ps,Ssr |
| | ANCHORAGE A-2 | 61.09485 N | 147.72996 W | S012N010E29 | CHs,COsr,Ps,Ssr |
| 223-30-13220-2049 | ANCHORAGE A-3 | 61.10707 N | 147.82523 W | S012N009E27 | Ps,Ss |
| | ANCHORAGE A-3 | 61.10806 N | 147.83055 W | S012N009E27 | Ps,Ss |
| 223-30-13220-2055 | ANCHORAGE A-3 | 61.12297 N | 147.78514 W | S012N009E24 | COsr,Ssr |
| | ANCHORAGE A-3 | 61.13315 N | 147.75429 W | S012N010E18 | COsr,Ssr |
| 223-30-13225 | ANCHORAGE A-3 | 61.07044 N | 147.90641 W | S011N009E05 | COp,Pp |
| | ANCHORAGE A-3 | 61.06972 N | 147.88139 W | S011N009E05 | COp,Pp |

| WATER BODY NUMBER / NAME | MAP SHEET | LAT. | LONG. | LEGAL | SPECIES |
|---|---|---|---|---|---|
| 223-30-13270 | ANCHORAGE A-3 | 61.16286 N | 147.88694 W | S012N009E05 | Ps |
| | ANCHORAGE A-3 | 61.16243 N | 147.89209 W | S012N009E05 | Ps |
| 223-30-13280 | ANCHORAGE A-3 | 61.14342 N | 147.91305 W | S012N009E07 | Ps |
| | ANCHORAGE A-3 | 61.14420 N | 147.92331 W | S012N009E07 | Ps |
| 223-40-13370 | SEWARD D-3 | 60.81440 N | 148.03574 W | S008N008E03 | Ps |
| | SEWARD D-3 | 60.81817 N | 148.03818 W | S008N008E03 | Ps |
| 223-40-13380 | SEWARD D-3 | 60.81250 N | 148.02727 W | S008N008E03 | Ps |
| | SEWARD D-3 | 60.81294 N | 148.02440 W | S008N008E03 | Ps |
| 223-40-13390 | SEWARD D-3 | 60.83114 N | 147.98536 W | S009N008E35 | Ps |
| | SEWARD D-3 | 60.83780 N | 147.98508 W | S009N008E26 | Ps |
| 223-40-13400 | SEWARD D-3 | 60.82698 N | 147.97295 W | S009N008E35 | Ps |
| | SEWARD D-3 | 60.82972 N | 147.97014 W | S009N008E35 | Ps |
| 223-40-13410 | SEWARD D-3 | 60.81121 N | 147.96020 W | S008N008E01 | Ps |
| | SEWARD D-3 | 60.81415 N | 147.95278 W | S008N008E01 | Ps |
| 224-10-14000 | ANCHORAGE A-3 | 61.01177 N | 148.08955 W | S011N008E30 | Ps |
| | ANCHORAGE A-3 | 61.01609 N | 148.08179 W | S011N008E29 | Ps |
| 224-10-14010 | ANCHORAGE A-3 | 61.02656 N | 148.08706 W | S011N008E19 | Ps |
| | ANCHORAGE A-3 | 61.02754 N | 148.07810 W | S011N008E20 | Ps |
| 224-10-14020 | ANCHORAGE A-3 | 61.04509 N | 148.07739 W | S011N008E17 | COsr,Ps |
| | ANCHORAGE A-3 | 61.05519 N | 148.05429 W | S011N008E09 | COsr,Ps |
| 224-10-14140 | SEWARD D-4 | 60.99173 N | 148.19638 W | S010N007E03 | CHp,Pp |
| | SEWARD D-4 | 60.99750 N | 148.19806 W | S011N007E34 | CHp,Pp |
| 224-10-14140-2006 | SEWARD D-4 | 60.99500 N | 148.19556 W | S011N007E34 | CHp,Pp |
| | SEWARD D-4 | 60.99778 N | 148.19361 W | S011N007E34 | CHp,Pp |
| 224-10-14150 | SEWARD D-4 | 60.97155 N | 148.19553 W | S010N007E10 | Pp |
| | SEWARD D-4 | 60.97278 N | 148.20083 W | S010N007E10 | Pp |
| 224-10-14160 | SEWARD D-4 | 60.95996 N | 148.21074 W | S010N007E16 | CHp,Pp |
| | SEWARD D-4 | 60.96361 N | 148.21222 W | S010N007E16 | CHp,Pp |
| 224-10-14170 | SEWARD D-4 | 60.96026 N | 148.23848 W | S010N007E17 | CHp,COsr,Pp |
| Hobo Creek | SEWARD D-4 | 60.98130 N | 148.26866 W | S010N007E06 | COsr |

| WATER BODY NUMBER / NAME | MAP SHEET | LAT. | LONG. | LEGAL | SPECIES |
|---|---|---|---|---|---|
| 224-10-14180 | SEWARD D-4 | 60.94491 N | 148.26721 W | S010N007E19 | Pp |
| | SEWARD D-4 | 60.94916 N | 148.26000 W | S010N007E20 | Pp |
| 224-10-14190 | SEWARD D-4 | 60.96163 N | 148.30370 W | S010N006E13 | CHp,Pp |
| | SEWARD D-4 | 60.96443 N | 148.29392 W | S010N006E13 | CHp,Pp |
| 224-10-14200 | SEWARD D-4 | 60.96334 N | 148.30724 W | S010N006E13 | Pp |
| | SEWARD D-4 | 60.97130 N | 148.30167 W | S010N006E12 | Pp |
| 224-10-14210 | SEWARD D-4 | 60.95408 N | 148.32786 W | S010N006E14 | CHp,Pp |
| | SEWARD D-4 | 60.95758 N | 148.33500 W | S010N006E14 | CHp,Pp |
| 224-10-14210-2005 | SEWARD D-4 | 60.95250 N | 148.33520 W | S010N006E14 | CHp,Pp |
| | SEWARD D-4 | 60.95178 N | 148.33819 W | S010N006E14 | CHp,Pp |
| 224-10-14220 | SEWARD D-4 | 60.95166 N | 148.32528 W | S010N006E14 | CHp,Pp |
| | SEWARD D-4 | 60.94122 N | 148.35700 W | S010N006E22 | CHp,Pp |
| 224-10-14230 | SEWARD D-4 | 60.94622 N | 148.31030 W | S010N006E24 | Ps |
| | SEWARD D-4 | 60.94389 N | 148.31139 W | S010N006E24 | Ps |
| 224-10-14240 | SEWARD D-4 | 60.91083 N | 148.31589 W | S010N006E36 | CHp,Pp |
| Hummer Creek | SEWARD D-4 | 60.91633 N | 148.33343 W | S010N006E35 | CHp,Pp |
| 224-10-14249 | SEWARD D-4 | 60.90855 N | 148.31831 W | S010N006E36 | CHs,Ps |
| | SEWARD D-4 | 60.91124 N | 148.32468 W | S010N006E35 | CHs,Ps |
| 224-10-14250 | SEWARD D-4 | 60.90796 N | 148.31932 W | S010N006E36 | CHp,Pp |
| | SEWARD D-4 | 60.91138 N | 148.33138 W | S010N006E35 | CHp,Pp |
| 224-10-14251 | SEWARD D-4 | 60.90741 N | 148.31963 W | S010N006E36 | CHs,Ps |
| | SEWARD D-4 | 60.90790 N | 148.32990 W | S010N006E35 | CHs,Ps |
| 224-10-14260 | SEWARD D-4 | 60.88239 N | 148.29928 W | S009N006E12 | CHp,Pp |
| | SEWARD D-4 | 60.87806 N | 148.29833 W | S009N006E12 | CHp,Pp |
| 224-10-14270 | SEWARD D-4 | 60.86860 N | 148.30844 W | S009N006E13 | Pp |
| | SEWARD D-4 | 60.87056 N | 148.31118 W | S009N006E13 | Pp |
| 224-10-14280 | SEWARD D-4 | 60.86091 N | 148.30749 W | S009N006E24 | CHp,Pp |
| | SEWARD D-4 | 60.85667 N | 148.31000 W | S009N006E24 | CHp,Pp |
| 224-10-14290 | SEWARD D-4 | 60.85560 N | 148.36345 W | S009N006E22 | Pp |
| | SEWARD D-4 | 60.85869 N | 148.35593 W | S009N006E22 | Pp |

| WATER BODY NUMBER / NAME | MAP SHEET | LAT. | LONG. | LEGAL | SPECIES |
|---|---|---|---|---|---|
| 224-10-14300 | SEWARD D-4 | 60.86083 N | 148.38378 W | S009N006E21 | CHp,Pp |
| | SEWARD D-4 | 60.86951 N | 148.37617 W | S009N006E15 | CHp,Pp |
| 224-10-14310 | SEWARD D-4 | 60.85573 N | 148.39376 W | S009N006E21 | Ps |
| | SEWARD D-4 | 60.86296 N | 148.41193 W | S009N006E20 | Ps |
| 224-10-14320 | SEWARD D-4 | 60.84853 N | 148.40851 W | S009N006E28 | CHp,COsr,Pp,DVp |
| | SEWARD D-4 | 60.86587 N | 148.43086 W | S009N006E17 | COsr |
| 224-10-14330 | SEWARD D-4 | 60.81310 N | 148.33809 W | S008N006E02 | CHp,Pp |
| | SEWARD D-4 | 60.81473 N | 148.34528 W | S008N006E02 | CHp,Pp |
| 224-10-14340 | SEWARD D-4 | 60.81037 N | 148.34586 W | S008N006E02 | Pp |
| | SEWARD D-4 | 60.81139 N | 148.35139 W | S008N006E02 | Pp |
| 224-10-14350 | SEWARD D-4 | 60.82923 N | 148.41767 W | S009N006E32 | CHp,Pp |
| | SEWARD D-4 | 60.83040 N | 148.41356 W | S009N006E32 | CHp,Pp |
| 224-10-14360 | SEWARD D-5 | 60.83748 N | 148.50747 W | S009N005E26 | Ps |
| | SEWARD D-5 | 60.84354 N | 148.51352 W | S009N005E26 | Ps |
| 224-10-14370 | SEWARD D-5 | 60.81488 N | 148.62047 W | S008N005E05 | COr |
| Billings Creek | SEWARD D-5 | 60.84027 N | 148.60111 W | S009N005E29 | COr |
| 224-10-14380 | SEWARD D-5 | 60.81409 N | 148.63053 W | S008N005E06 | Ps |
| | SEWARD D-5 | 60.81722 N | 148.64083 W | S008N005E06 | Ps |
| 224-10-14380-2010 | SEWARD D-5 | 60.81555 N | 148.63167 W | S008N005E06 | Ps |
| | SEWARD D-5 | 60.82000 N | 148.63083 W | S008N005E06 | Ps |
| 224-10-14400 | SEWARD D-5 | 60.77861 N | 148.71171 W | S008N004E14 | COs,Pp |
| | SEWARD D-5 | 60.77451 N | 148.73045 W | S008N004E22 | COs,Pp |
| 224-10-14410 | SEWARD D-5 | 60.77835 N | 148.69385 W | S008N004E14 | COs,Pp |
| Whittier Creek | SEWARD D-5 | 60.77141 N | 148.68853 W | S008N004E23 | COs |
| 224-10-14418 | SEWARD D-5 | 60.77950 N | 148.65844 W | S008N004E13 | COs |
| | SEWARD D-5 | 60.77696 N | 148.66228 W | S008N004E13 | COs |
| 224-10-14420 | SEWARD D-5 | 60.77928 N | 148.65630 W | S008N004E13 | COp,Pp |
| Cove Creek | SEWARD D-5 | 60.77775 N | 148.65877 W | S008N004E13 | COp,Pp |
| 224-10-14420-2010 | SEWARD D-5 | 60.77775 N | 148.65877 W | S008N004E13 | COs |
| | SEWARD D-5 | 60.77680 N | 148.66170 W | S008N004E24 | COs |

| WATER BODY NUMBER / NAME | MAP SHEET | LAT. | LONG. | LEGAL | SPECIES |
|---|---|---|---|---|---|
| 224-10-14424 | SEWARD D-5 | 60.78695 N | 148.63084 W | S008N005E18 | CHs,Ps |
| Second Salmon Run Creek | SEWARD D-5 | 60.78625 N | 148.62889 W | S008N005E18 | CHs,Ps |
| 224-10-14430 | SEWARD D-5 | 60.80268 N | 148.57518 W | S008N005E09 | Ps |
| | SEWARD D-5 | 60.80028 N | 148.57778 W | S008N005E09 | Ps |
| 224-10-14440 | SEWARD D-5 | 60.79086 N | 148.56427 W | S008N005E15 | CHp,Pp |
| | SEWARD D-5 | 60.78944 N | 148.56833 W | S008N005E16 | CHp,Pp |
| 224-10-14450 | SEWARD D-5 | 60.78478 N | 148.56515 W | S008N005E15 | CHp,Pp |
| | SEWARD D-5 | 60.77889 N | 148.57805 W | S008N005E16 | CHp,Pp |
| 224-10-14460 | SEWARD D-5 | 60.78031 N | 148.56911 W | S008N005E16 | CHp,Pp |
| | SEWARD D-5 | 60.77666 N | 148.57389 W | S008N005E21 | CHp,Pp |
| 224-10-14470 | SEWARD D-4 | 60.80366 N | 148.48588 W | S008N005E12 | CHp,Pp |
| | SEWARD D-4 | 60.80024 N | 148.48791 W | S008N005E12 | CHp,Pp |
| 224-10-14500 | SEWARD D-4 | 60.75643 N | 148.47519 W | S008N006E30 | CHp,Pp |
| | SEWARD D-4 | 60.75111 N | 148.48333 W | S008N005E25 | CHp,Pp |
| 224-10-14510 | SEWARD D-4 | 60.75500 N | 148.45305 W | S008N006E30 | CHp,Pp |
| | SEWARD C-4 | 60.74556 N | 148.45111 W | S008N006E32 | CHp,Pp |
| 224-10-14520 | SEWARD D-4 | 60.76161 N | 148.39279 W | S008N006E28 | Ps |
| | SEWARD D-4 | 60.76217 N | 148.39431 W | S008N006E28 | Ps |
| 224-10-14520-0010 | SEWARD D-4 | 60.76389 N | 148.40472 W | S008N006E21 | Pp |
| 224-10-14530 | SEWARD D-4 | 60.75509 N | 148.39312 W | S008N006E28 | Ps |
| | SEWARD D-4 | 60.75278 N | 148.40056 W | S008N006E28 | Ps |
| 224-10-14540 | SEWARD C-4 | 60.71627 N | 148.41571 W | S007N006E09 | CHp,Pp |
| | SEWARD C-4 | 60.70497 N | 148.43167 W | S007N006E08 | CHp,Pp |
| 224-10-14540-2002 | SEWARD C-4 | 60.71821 N | 148.41460 W | S007N006E09 | Pp |
| | SEWARD C-4 | 60.72000 N | 148.42306 W | S007N006E05 | Pp |
| 224-10-14540-2005 | SEWARD C-4 | 60.71652 N | 148.41994 W | S007N006E09 | Pp |
| | SEWARD C-4 | 60.71139 N | 148.42528 W | S007N006E08 | Pp |
| 224-10-14540-2006 | SEWARD C-4 | 60.71778 N | 148.41907 W | S007N006E09 | Pp |
| | SEWARD C-4 | 60.71647 N | 148.42712 W | S007N006E08 | Pp |

| WATER BODY NUMBER / NAME | MAP SHEET | LAT. | LONG. | LEGAL | SPECIES |
|---|---|---|---|---|---|
| 224-10-14550 | SEWARD C-4 | 60.70134 N | 148.39577 W | S007N006E16 | CHp,Pp |
| | SEWARD C-4 | 60.67979 N | 148.42613 W | S007N006E20 | Pp |
| 224-10-14560 | SEWARD C-4 | 60.67956 N | 148.38910 W | S007N006E22 | Ps |
| | SEWARD C-4 | 60.67972 N | 148.40111 W | S007N006E21 | Ps |
| 224-10-14570 | SEWARD C-4 | 60.65833 N | 148.42942 W | S007N006E32 | Pp |
| | SEWARD C-4 | 60.66062 N | 148.42991 W | S007N006E32 | Pp |
| 224-10-14580 | SEWARD C-4 | 60.65188 N | 148.45340 W | S007N006E31 | CHp |
| | SEWARD C-4 | 60.65550 N | 148.46591 W | S007N006E31 | CHp |
| 224-10-14590 | SEWARD C-4 | 60.64661 N | 148.45103 W | S006N006E06 | CHp,Pp |
| | SEWARD C-4 | 60.65361 N | 148.47083 W | S007N006E31 | CHp,Pp |
| 224-10-14600 | SEWARD C-4 | 60.62489 N | 148.43333 W | S006N006E08 | CHp,Pp |
| | SEWARD C-4 | 60.61976 N | 148.44200 W | S006N006E08 | CHp,Pp |
| 224-10-14600-2006 | SEWARD C-4 | 60.62407 N | 148.43422 W | S006N006E08 | CHp,Pp |
| | SEWARD C-4 | 60.62508 N | 148.44017 W | S006N006E08 | CHp,Pp |
| 224-10-14610 | SEWARD C-4 | 60.61493 N | 148.42690 W | S006N006E17 | CHp,Pp,Sp,DVp |
| | SEWARD C-4 | 60.60834 N | 148.42165 W | S006N006E17 | CHp,Pp,Sp,DVp |
| 224-10-14610-2005 | SEWARD C-4 | 60.61523 N | 148.42360 W | S006N006E17 | CHp,Pp,Sp,DVr |
| | SEWARD C-4 | 60.61648 N | 148.42156 W | S006N006E17 | CHp,Pp,Sp,DVr |
| 224-10-14620 | SEWARD C-4 | 60.63083 N | 148.40873 W | S006N006E09 | Ps |
| | SEWARD C-4 | 60.62828 N | 148.40746 W | S006N006E09 | Ps |
| 224-10-14630 | SEWARD C-4 | 60.64783 N | 148.39148 W | S007N006E34 | Pp |
| | SEWARD C-4 | 60.64408 N | 148.39130 W | S006N006E03 | Pp |
| 224-10-14640 | SEWARD C-4 | 60.64456 N | 148.35769 W | S006N006E02 | Pp |
| | SEWARD C-4 | 60.63980 N | 148.35762 W | S006N006E02 | Pp |
| 224-10-14650 | SEWARD C-4 | 60.65675 N | 148.34421 W | S007N006E35 | CHp,Pp |
| | SEWARD C-4 | 60.66333 N | 148.33750 W | S007N006E26 | CHp,Pp |
| 224-10-14655 | SEWARD C-4 | 60.68591 N | 148.34293 W | S007N006E23 | Ps |
| | SEWARD C-4 | 60.68646 N | 148.33722 W | S007N006E23 | Ps |
| 224-10-14660 | SEWARD C-4 | 60.69590 N | 148.33421 W | S007N006E14 | Ps |
| | SEWARD C-4 | 60.69441 N | 148.33114 W | S007N006E13 | Ps |

| WATER BODY NUMBER / NAME | MAP SHEET | LAT. | LONG. | LEGAL | SPECIES |
|---|---|---|---|---|---|
| 224-10-14670 | SEWARD C-4 | 60.71927 N | 148.30156 W | S007N007E06 | Ps |
| | SEWARD C-4 | 60.71444 N | 148.29833 W | S007N007E07 | Ps |
| 224-10-14680 | SEWARD C-4 | 60.72463 N | 148.29207 W | S007N007E06 | Ps |
| | SEWARD C-4 | 60.72195 N | 148.28806 W | S007N007E06 | Ps |
| 224-10-14690 | SEWARD C-4 | 60.73868 N | 148.28310 W | S008N007E31 | CHp,Pp |
| | SEWARD C-4 | 60.74092 N | 148.27274 W | S008N007E32 | CHp,Pp |
| 224-20-12995 | SEWARD C-4 | 60.63034 N | 148.16261 W | S006N007E11 | CHs,Ps |
| | SEWARD C-4 | 60.63169 N | 148.16316 W | S006N007E11 | CHs,Ps |
| 224-20-13010 | SEWARD C-3 | 60.64479 N | 148.12041 W | S006N008E06 | Ps |
| | SEWARD C-3 | 60.64716 N | 148.12239 W | S007N008E31 | Ps |
| 224-20-13014 | SEWARD C-3 | 60.64773 N | 148.11313 W | S007N008E31 | Ps |
| | SEWARD C-3 | 60.64962 N | 148.11441 W | S007N008E31 | Ps |
| 224-20-13020 | SEWARD C-3 | 60.66102 N | 148.09581 W | S007N008E32 | Ps |
| | SEWARD C-3 | 60.66004 N | 148.09973 W | S007N008E32 | Ps |
| 224-20-13024 | SEWARD C-3 | 60.66939 N | 148.09867 W | S007N008E29 | Ps |
| | SEWARD C-3 | 60.66952 N | 148.10196 W | S007N008E30 | Ps |
| 224-20-13030 | SEWARD C-3 | 60.68770 N | 148.09845 W | S007N008E20 | Ps |
| | SEWARD C-3 | 60.68815 N | 148.10354 W | S007N008E19 | Ps |
| 224-20-13034 | SEWARD C-3 | 60.69813 N | 148.09720 W | S007N008E17 | Ps |
| | SEWARD C-3 | 60.69778 N | 148.10018 W | S007N008E18 | Ps |
| 224-20-13036 | SEWARD C-3 | 60.70059 N | 148.09849 W | S007N008E17 | Ps |
| | SEWARD C-3 | 60.69927 N | 148.10228 W | S007N008E18 | Ps |
| 224-20-13042 | SEWARD C-3 | 60.70431 N | 148.12341 W | S007N008E18 | Ps |
| | SEWARD C-3 | 60.70359 N | 148.12500 W | S007N008E18 | Ps |
| 224-20-13050 | SEWARD C-4 | 60.69863 N | 148.15641 W | S007N007E13 | Ps |
| | SEWARD C-4 | 60.69782 N | 148.15890 W | S007N007E14 | Ps |
| 224-20-13056 | SEWARD C-4 | 60.70493 N | 148.17286 W | S007N007E11 | Ps |
| | SEWARD C-4 | 60.70402 N | 148.17403 W | S007N007E14 | Ps |
| 224-20-13062 | SEWARD C-4 | 60.71275 N | 148.16481 W | S007N007E11 | Ps |
| | SEWARD C-4 | 60.71479 N | 148.16356 W | S007N007E11 | Ps |

| WATER BODY NUMBER / NAME | MAP SHEET | LAT. | LONG. | LEGAL | SPECIES |
|---|---|---|---|---|---|
| 224-20-13070 | SEWARD C-3 | 60.72937 N | 148.10299 W | S007N008E06 | Ps |
| | SEWARD C-3 | 60.72889 N | 148.10697 W | S007N008E06 | Ps |
| 224-20-13076 | SEWARD C-4 | 60.71119 N | 148.12560 W | S007N008E07 | Ps |
| | SEWARD C-4 | 60.71166 N | 148.13037 W | S007N007E12 | Ps |
| 224-20-13078 | SEWARD C-3 | 60.74018 N | 148.10472 W | S008N008E31 | Ps |
| | SEWARD C-3 | 60.73880 N | 148.10828 W | S008N008E31 | Ps |
| 224-30-14700 | SEWARD C-4 | 60.73841 N | 148.24868 W | S008N007E32 | CHp,Pp |
| | SEWARD C-4 | 60.73843 N | 148.25542 W | S008N007E32 | CHp,Pp |
| 224-30-14705 | SEWARD C-4 | 60.73134 N | 148.24971 W | S007N007E05 | CHp,Pp |
| | SEWARD C-4 | 60.72667 N | 148.25944 W | S007N007E05 | CHp,Pp |
| 224-30-14710 | SEWARD C-4 | 60.72632 N | 148.25119 W | S007N007E05 | CHp,Pp |
| | SEWARD C-4 | 60.72239 N | 148.26021 W | S007N007E05 | CHp,Pp |
| 224-30-14720 | SEWARD C-4 | 60.71466 N | 148.25595 W | S007N007E08 | CHp,Pp |
| | SEWARD C-4 | 60.71461 N | 148.25958 W | S007N007E08 | CHp,Pp |
| 224-30-14730 | SEWARD C-4 | 60.69745 N | 148.26434 W | S007N007E17 | CHp,Pp |
| | SEWARD C-4 | 60.70167 N | 148.26611 W | S007N007E17 | CHp,Pp |
| 224-30-14750 | SEWARD C-4 | 60.68518 N | 148.28308 W | S007N007E19 | Pp |
| | SEWARD C-4 | 60.68389 N | 148.29167 W | S007N007E19 | Pp |
| 224-30-14760 | SEWARD C-4 | 60.67624 N | 148.29240 W | S007N007E19 | CHp,COr,Pp,Sr,DVp |
| | SEWARD C-4 | 60.65838 N | 148.31116 W | S007N006E36 | COr,Pp,Sr,DVp |
| 224-30-14760-0010<br>Shrode, Lake | SEWARD C-4 | 60.65361 N | 148.32028 W | S007N006E36 | COr,Sr,DVp |
| 224-30-14770 | SEWARD C-4 | 60.63656 N | 148.20293 W | S006N007E03 | CHp,Pp |
| | SEWARD C-4 | 60.64056 N | 148.20250 W | S006N007E03 | CHp,Pp |
| 224-30-14780 | SEWARD C-4 | 60.63000 N | 148.20769 W | S006N007E10 | CHp,Pp |
| | SEWARD C-4 | 60.63387 N | 148.21609 W | S006N007E03 | CHp,Pp |
| 224-30-14790 | SEWARD C-4 | 60.62621 N | 148.20525 W | S006N007E10 | CHp,Pp |
| | SEWARD C-4 | 60.61587 N | 148.21018 W | S006N007E15 | CHp,Pp |
| 224-30-14800 | SEWARD C-4 | 60.66048 N | 148.18210 W | S007N007E35 | Pp |
| | SEWARD C-4 | 60.65982 N | 148.17877 W | S007N007E35 | Pp |

| WATER BODY NUMBER / NAME | MAP SHEET | LAT. | LONG. | LEGAL | SPECIES |
|---|---|---|---|---|---|
| 224-30-14805 | SEWARD C-4 | 60.66581 N | 148.18054 W | S007N007E26 | Ps |
| | SEWARD C-4 | 60.66639 N | 148.17722 W | S007N007E26 | Ps |
| 224-30-14810 | SEWARD C-4 | 60.67183 N | 148.20392 W | S007N007E27 | Pp |
| | SEWARD C-4 | 60.67230 N | 148.19853 W | S007N007E27 | Pp |
| 224-30-14850 | SEWARD C-4 | 60.71832 N | 148.21701 W | S007N007E09 | CHp,Pp |
| | SEWARD C-4 | 60.71454 N | 148.20374 W | S007N007E10 | CHp,Pp |
| 224-30-14860 | SEWARD C-4 | 60.72221 N | 148.21912 W | S007N007E04 | CHp,Pp |
| | SEWARD C-4 | 60.72611 N | 148.21472 W | S007N007E03 | CHp,Pp |
| 224-40-14800 | SEWARD C-4 | 60.59723 N | 148.24986 W | S006N007E20 | CHp,Pp |
| | SEWARD C-4 | 60.60510 N | 148.24639 W | S006N007E17 | CHp,Pp |
| 224-40-14810 | SEWARD C-4 | 60.58490 N | 148.26743 W | S006N007E29 | Pp |
| | SEWARD C-4 | 60.58457 N | 148.27080 W | S006N007E29 | Pp |
| 224-40-14820 | SEWARD C-4 | 60.56473 N | 148.29868 W | S006N007E31 | CHp,Pp |
| | SEWARD C-4 | 60.56738 N | 148.30645 W | S006N006E36 | CHp,Pp |
| 224-40-14830 | SEWARD C-4 | 60.54724 N | 148.31090 W | S005N006E01 | Ps |
| | SEWARD C-4 | 60.55002 N | 148.31513 W | S005N006E01 | Ps |
| 224-40-14840 | SEWARD C-4 | 60.56606 N | 148.34143 W | S006N006E35 | CHp,Pp |
| | SEWARD C-4 | 60.57007 N | 148.34261 W | S006N006E35 | CHp,Pp |
| 224-40-14850 | SEWARD C-4 | 60.59637 N | 148.39678 W | S006N006E21 | CHp,Pp |
| | SEWARD C-4 | 60.60133 N | 148.38700 W | S006N006E22 | CHp,Pp |
| 224-40-14860 | SEWARD C-4 | 60.57461 N | 148.47377 W | S006N006E31 | CHp,Pp |
| | SEWARD C-4 | 60.58236 N | 148.46468 W | S006N006E30 | CHp,Pp |
| 224-40-14867 | SEWARD B-5 | 60.45793 N | 148.71401 W | S004N004E11 | CHp |
| | SEWARD B-5 | 60.45499 N | 148.72843 W | S004N004E10 | CHp |
| 224-40-14868 | SEWARD B-5 | 60.45419 N | 148.71123 W | S004N004E11 | CHp |
| | SEWARD B-5 | 60.45296 N | 148.72598 W | S004N004E10 | CHp |
| 224-40-14870 | SEWARD B-5 | 60.44906 N | 148.71168 W | S004N004E11 | CHp |
| Kings River | SEWARD B-5 | 60.45812 N | 148.78186 W | S004N004E08 | CHp |
| 224-40-14880 | SEWARD B-5 | 60.44420 N | 148.71082 W | S004N004E14 | CHp |
| Nellie Juan River | SEWARD B-5 | 60.42084 N | 148.72306 W | S004N004E22 | CHp |

| WATER BODY NUMBER / NAME | MAP SHEET | LAT. | LONG. | LEGAL | SPECIES |
|---|---|---|---|---|---|
| 224-40-14890 | SEWARD B-5 | 60.46029 N | 148.65361 W | S004N005E06 | Pp |
| | SEWARD B-5 | 60.45723 N | 148.65528 W | S004N005E07 | Pp |
| 224-40-14895 | SEWARD C-5 | 60.51923 N | 148.51076 W | S005N005E14 | Ps |
| | SEWARD C-5 | 60.51489 N | 148.50395 W | S005N005E24 | Ps |
| 224-40-14898 | SEWARD C-4 | 60.52251 N | 148.44725 W | S005N006E17 | CHp,Pp |
| | SEWARD C-4 | 60.51793 N | 148.46331 W | S005N006E18 | CHp,Pp |
| 224-40-14900 | SEWARD C-4 | 60.51702 N | 148.43536 W | S005N006E17 | CHp,Pp |
| | SEWARD C-4 | 60.51143 N | 148.45532 W | S005N006E19 | CHp,Pp |
| 224-40-14902 | SEWARD C-4 | 60.50263 N | 148.39449 W | S005N006E21 | COpr,Ps,Sp |
| | SEWARD C-4 | 60.50164 N | 148.41653 W | S005N006E28 | COpr,Ps,Sp |
| 224-40-14902-0004 | SEWARD C-4 | 60.50258 N | 148.40696 W | S005N006E21 | COpr,Sr |
| 224-40-14904 | SEWARD B-4 | 60.47926 N | 148.35724 W | S005N006E35 | CHs,Ps |
| | SEWARD B-4 | 60.48195 N | 148.37194 W | S005N006E34 | CHs,Ps |
| 224-40-14909 | SEWARD B-4 | 60.47287 N | 148.33890 W | S004N006E01 | Ps |
| | SEWARD B-4 | 60.47083 N | 148.33416 W | S004N006E01 | Ps |
| 224-40-14910 | SEWARD C-4 | 60.50903 N | 148.36964 W | S005N006E22 | Ps |
| | SEWARD C-4 | 60.51034 N | 148.37422 W | S005N006E22 | Ps |
| 224-40-14911 | SEWARD B-4 | 60.47260 N | 148.31522 W | S004N006E01 | COr,Ps |
| | SEWARD B-4 | 60.47222 N | 148.31357 W | S004N007E06 | COr,Ps |
| 224-40-14915 | SEWARD B-4 | 60.48148 N | 148.22886 W | S005N007E33 | Pp |
| | SEWARD B-4 | 60.48500 N | 148.22694 W | S005N007E33 | Pp |
| 224-40-14920 | SEWARD B-4 | 60.49574 N | 148.24006 W | S005N007E28 | Pp |
| | SEWARD C-4 | 60.50000 N | 148.23805 W | S005N007E28 | Pp |
| 224-40-14930 | SEWARD C-4 | 60.51730 N | 148.22467 W | S005N007E16 | CHp,Pp |
| | SEWARD C-4 | 60.50779 N | 148.21848 W | S005N007E21 | CHp,Pp |
| 224-40-14935 | SEWARD C-4 | 60.52790 N | 148.21923 W | S005N007E16 | CHp,Pp |
| | SEWARD C-4 | 60.52361 N | 148.21861 W | S005N007E16 | CHp,Pp |
| 224-40-14936 | SEWARD C-4 | 60.54021 N | 148.20372 W | S005N007E10 | Ps |
| | SEWARD C-4 | 60.53583 N | 148.20306 W | S005N007E10 | Ps |

| WATER BODY NUMBER / NAME | MAP SHEET | LAT. | LONG. | LEGAL | SPECIES |
|---|---|---|---|---|---|
| 224-40-14950 | SEWARD B-4 | 60.48355 N | 148.19204 W | S005N007E34 | CHp,Pp |
| | SEWARD B-4 | 60.48508 N | 148.19931 W | S005N007E34 | CHp,Pp |
| 224-40-14960 | SEWARD B-4 | 60.47737 N | 148.18677 W | S005N007E35 | CHp,Pp |
| | SEWARD B-4 | 60.47305 N | 148.18945 W | S004N007E02 | CHp,Pp |
| 224-40-14970 | SEWARD B-4 | 60.49220 N | 148.18179 W | S005N007E26 | CHp,Pp |
| | SEWARD B-4 | 60.48959 N | 148.17796 W | S005N007E26 | CHp,Pp |
| 224-40-14980 | SEWARD B-4 | 60.49358 N | 148.15355 W | S005N007E25 | CHp,Pp |
| | SEWARD B-4 | 60.48107 N | 148.14376 W | S005N007E36 | CHp,Pp |
| 224-40-14988 | SEWARD C-4 | 60.54823 N | 148.16151 W | S005N007E02 | CHp,Pp |
| | SEWARD C-4 | 60.54956 N | 148.15719 W | S005N007E01 | CHp,Pp |
| 224-40-14990 | SEWARD C-3 | 60.58181 N | 148.11554 W | S006N008E30 | Ps |
| | SEWARD C-3 | 60.57797 N | 148.11170 W | S006N008E30 | Ps |
| 224-40-15000 | SEWARD C-3 | 60.59279 N | 148.11119 W | S006N008E19 | CHs |
| | SEWARD C-3 | 60.59194 N | 148.10778 W | S006N008E19 | CHs |
| 225-10-15000 | SEWARD C-3 | 60.59362 N | 148.09186 W | S006N008E20 | Ps |
| | SEWARD C-3 | 60.59264 N | 148.09281 W | S006N008E20 | Ps |
| 225-10-15003 | SEWARD C-3 | 60.58908 N | 148.08095 W | S006N008E29 | Ps |
| | SEWARD C-3 | 60.58861 N | 148.08278 W | S006N008E29 | Ps |
| 225-10-15010 | SEWARD C-3 | 60.56356 N | 148.07026 W | S006N008E32 | CHs,Ps |
| | SEWARD C-3 | 60.56056 N | 148.07306 W | S006N008E32 | CHs,Ps |
| 225-20-15020 | SEWARD C-3 | 60.53924 N | 148.08323 W | S005N008E08 | Ps |
| | SEWARD C-3 | 60.53917 N | 148.09444 W | S005N008E08 | Ps |
| 225-20-15030 | SEWARD C-3 | 60.51963 N | 148.09215 W | S005N008E17 | Pp |
| | SEWARD C-3 | 60.51762 N | 148.09482 W | S005N008E17 | Pp |
| 225-20-15040 | SEWARD C-3 | 60.53693 N | 148.05027 W | S005N008E09 | Ps |
| | SEWARD C-3 | 60.53947 N | 148.04137 W | S005N008E09 | Ps |
| 225-20-15044 | SEWARD C-3 | 60.53965 N | 148.02291 W | S005N008E10 | Ps |
| | SEWARD C-3 | 60.53777 N | 148.02417 W | S005N008E10 | Ps |
| 225-20-15050 | SEWARD C-3 | 60.51735 N | 148.01302 W | S005N008E15 | Ps |
| | SEWARD C-3 | 60.51696 N | 148.01769 W | S005N008E15 | Ps |

| WATER BODY NUMBER / NAME | MAP SHEET | LAT. | LONG. | LEGAL | SPECIES |
|---|---|---|---|---|---|
| 225-30-15060 | SEWARD B-3 | 60.49123 N | 147.97150 W | S005N008E25 | CHp,Pp |
| | SEWARD B-3 | 60.49917 N | 147.98333 W | S005N008E26 | CHp,Pp |
| 225-30-15070 | SEWARD B-3 | 60.47470 N | 147.99508 W | S005N008E35 | COsr,Pp,Sr,CTr,DVr |
| | SEWARD B-3 | 60.48746 N | 148.00345 W | S005N008E35 | Sr |
| 225-30-15070-0010<br>Gunboat Lakes | SEWARD B-3 | 60.48028 N | 147.99194 W | S005N008E35 | Pp,Sr,CTp |
| 225-30-15070-0020<br>Gunboat Lakes | SEWARD B-3 | 60.48666 N | 147.99750 W | S005N008E35 | Pp,Sr,CTp |
| 225-30-15070-0030<br>Gunboat Lakes | SEWARD B-3 | 60.48778 N | 148.00833 W | S005N008E35 | Sr,CTp |
| 225-30-15072 | SEWARD B-3 | 60.47267 N | 148.00331 W | S004N008E02 | Ps |
| | SEWARD B-3 | 60.47384 N | 148.00314 W | S005N008E35 | Ps |
| 225-30-15080 | SEWARD B-3 | 60.46307 N | 148.05218 W | S004N008E03 | Pp |
| | SEWARD B-3 | 60.46834 N | 148.04917 W | S004N008E03 | Pp |
| 225-30-15088 | SEWARD B-3 | 60.46341 N | 148.06708 W | S004N008E04 | Ps |
| | SEWARD B-3 | 60.46381 N | 148.06490 W | S004N008E04 | Ps |
| 225-30-15090 | SEWARD B-3 | 60.46446 N | 148.07089 W | S004N008E04 | Pp |
| | SEWARD B-3 | 60.46722 N | 148.06611 W | S004N008E04 | Pp |
| 225-30-15100 | SEWARD B-3 | 60.46445 N | 148.07474 W | S004N008E04 | CHs,Ps |
| | SEWARD B-3 | 60.46833 N | 148.08139 W | S004N008E04 | CHs,Ps |
| 225-30-15102 | SEWARD B-3 | 60.46232 N | 148.07817 W | S004N008E04 | Ps |
| | SEWARD B-3 | 60.46339 N | 148.07914 W | S004N008E04 | Ps |
| 225-30-15110<br>Eshamy Creek | SEWARD B-3 | 60.45337 N | 148.09790 W | S004N008E08 | CHp,COpr,Pp,Sr,CTp,DVpr |
| | SEWARD B-3 | 60.45205 N | 148.10573 W | S004N008E08 | CHp,COpr,Pp,Sr,CTp,DVpr |
| 225-30-15110-0010<br>Eshamy Lake | SEWARD B-3 | 60.44972 N | 148.11611 W | S004N008E07 | COpr,Pp,Ssr,CTp,DVpr |
| 225-30-15110-2037 | SEWARD B-4 | 60.44798 N | 148.14926 W | S004N007E12 | Ps,Ss |
| | SEWARD B-4 | 60.44698 N | 148.14880 W | S004N007E12 | Ps,Ss |
| 225-30-15110-2047 | SEWARD B-3 | 60.44358 N | 148.11297 W | S004N008E17 | DVs |
| | SEWARD B-3 | 60.44376 N | 148.11579 W | S004N008E18 | DVs |

| WATER BODY NUMBER / NAME | MAP SHEET | LAT. | LONG. | LEGAL | SPECIES |
|---|---|---|---|---|---|
| 225-30-15110-2065 | SEWARD B-3 | 60.42592 N | 148.12057 W | S004N008E19 | Ps |
| | SEWARD B-3 | 60.42727 N | 148.12137 W | S004N008E19 | Ps |
| 225-30-15110-2066 | SEWARD B-3 | 60.42528 N | 148.12078 W | S004N008E19 | Ss |
| | SEWARD B-3 | 60.42544 N | 148.12354 W | S004N008E19 | Ss |
| 225-30-15110-2080 | SEWARD B-3 | 60.41133 N | 148.11868 W | S004N008E30 | COr |
| | SEWARD B-3 | 60.41061 N | 148.12075 W | S004N008E30 | COr |
| 225-30-15110-2081 | SEWARD B-3 | 60.41121 N | 148.11755 W | S004N008E30 | Ps,Ss |
| | SEWARD B-3 | 60.40975 N | 148.11792 W | S004N008E30 | Ps,Ss |
| 225-30-15110-2105 | SEWARD B-3 | 60.43464 N | 148.09777 W | S004N008E17 | COr,Ss |
| | SEWARD B-3 | 60.43828 N | 148.09153 W | S004N008E17 | COr,Ss |
| 225-30-15110-2105-3009 | SEWARD B-3 | 60.43784 N | 148.09358 W | S004N008E17 | Ss |
| | SEWARD B-3 | 60.43942 N | 148.09335 W | S004N008E17 | Ss |
| 225-30-15118 | SEWARD B-3 | 60.45035 N | 148.05766 W | S004N008E09 | Ps |
| | SEWARD B-3 | 60.44893 N | 148.05857 W | S004N008E09 | Ps |
| 225-30-15120 | SEWARD B-3 | 60.44845 N | 148.05384 W | S004N008E10 | Pp |
| | SEWARD B-3 | 60.44583 N | 148.05306 W | S004N008E10 | Pp |
| 225-30-15130 | SEWARD B-3 | 60.45553 N | 148.00627 W | S004N008E11 | CHs,Ps |
| | SEWARD B-3 | 60.45305 N | 148.00500 W | S004N008E11 | CHs,Ps |
| 225-30-15140 | SEWARD B-3 | 60.44251 N | 147.99715 W | S004N008E14 | CHs,Ps |
| | SEWARD B-3 | 60.43917 N | 148.00333 W | S004N008E14 | CHs,Ps |
| 225-30-15150 | SEWARD B-3 | 60.44614 N | 147.99322 W | S004N008E12 | CHs,Ps |
| | SEWARD B-3 | 60.44222 N | 147.98778 W | S004N008E13 | CHs,Ps |
| 225-30-15160 | SEWARD B-3 | 60.44709 N | 147.97455 W | S004N008E12 | CHs,Ps |
| | SEWARD B-3 | 60.44361 N | 147.97083 W | S004N008E13 | CHs,Ps |
| 225-30-15163 | SEWARD B-3 | 60.44943 N | 147.96823 W | S004N008E12 | Ps |
| | SEWARD B-3 | 60.44750 N | 147.96528 W | S004N009E07 | Ps |
| 225-30-15165 | SEWARD B-3 | 60.44964 N | 147.96591 W | S004N009E07 | Ps |
| | SEWARD B-3 | 60.44916 N | 147.96445 W | S004N009E07 | Ps |
| 226-10-16875 | SEWARD B-2 | 60.43786 N | 147.63492 W | S004N010E13 | Ps |
| | SEWARD B-2 | 60.43278 N | 147.63806 W | S004N010E13 | Ps |

| WATER BODY NUMBER / NAME | MAP SHEET | LAT. | LONG. | LEGAL | SPECIES |
|---|---|---|---|---|---|
| 226-10-16875-0010 | SEWARD B-2 | 60.43584 N | 147.63528 W | S004N010E13 | Pp |
| 226-10-16880 | SEWARD B-2 | 60.44537 N | 147.64428 W | S004N010E12 | Ps |
| | SEWARD B-2 | 60.44306 N | 147.64722 W | S004N010E13 | Ps |
| 226-10-16887 | SEWARD B-2 | 60.47660 N | 147.64606 W | S005N010E35 | Ps |
| | SEWARD B-2 | 60.47498 N | 147.64393 W | S005N010E35 | Ps |
| 226-10-16890 | SEWARD B-2 | 60.45960 N | 147.67187 W | S004N010E02 | Pp |
| | SEWARD B-2 | 60.45722 N | 147.67342 W | S004N010E11 | Pp |
| 226-10-16902 | SEWARD C-2 | 60.54334 N | 147.60183 W | S005N010E12 | Ps |
| | SEWARD C-2 | 60.54139 N | 147.60222 W | S005N010E12 | Ps |
| 226-10-16906 | SEWARD C-2 | 60.53339 N | 147.60567 W | S005N010E12 | Ps |
| | SEWARD C-2 | 60.53583 N | 147.60528 W | S005N010E12 | Ps |
| 226-10-16916 | SEWARD C-2 | 60.50181 N | 147.63591 W | S005N010E26 | Ps |
| | SEWARD C-2 | 60.50323 N | 147.63297 W | S005N010E23 | Ps |
| 226-10-16922 | SEWARD B-2 | 60.49313 N | 147.69480 W | S005N010E28 | Ps |
| | SEWARD B-2 | 60.49151 N | 147.69368 W | S005N010E28 | Ps |
| 226-10-16928 | SEWARD C-2 | 60.50460 N | 147.70796 W | S005N010E21 | Ps |
| | SEWARD C-2 | 60.50311 N | 147.70509 W | S005N010E21 | Ps |
| 226-10-16938 | SEWARD B-2 | 60.47643 N | 147.71031 W | S005N010E33 | Ps |
| | SEWARD B-2 | 60.47724 N | 147.70687 W | S005N010E33 | Ps |
| 226-10-16940 | SEWARD B-2 | 60.45897 N | 147.69576 W | S004N010E10 | Ps |
| | SEWARD B-2 | 60.45777 N | 147.69778 W | S004N010E10 | Ps |
| 226-10-16956 | SEWARD B-2 | 60.42848 N | 147.71350 W | S004N010E21 | Ps |
| | SEWARD B-2 | 60.42639 N | 147.71556 W | S004N010E21 | Ps |
| 226-10-16960 | SEWARD B-2 | 60.43234 N | 147.72966 W | S004N010E16 | COr,Sp,DVr |
| | SEWARD B-2 | 60.43102 N | 147.72838 W | S004N010E16 | COr,Sp,DVr |
| 226-10-16960-0010 | SEWARD B-2 | 60.42250 N | 147.72917 W | S004N010E21 | COr,Sp,DVr |
| 226-10-16973 | SEWARD B-3 | 60.41734 N | 147.78458 W | S004N010E19 | Ps |
| | SEWARD B-3 | 60.41616 N | 147.78303 W | S004N010E19 | Ps |

| WATER BODY NUMBER / NAME | MAP SHEET | LAT. | LONG. | LEGAL | SPECIES |
|---|---|---|---|---|---|
| 226-10-16975 | SEWARD B-3 | 60.41739 N | 147.78731 W | S004N010E19 | Pp |
| | SEWARD B-3 | 60.41362 N | 147.78806 W | S004N010E30 | Pp |
| 226-10-16982 | SEWARD B-3 | 60.43993 N | 147.78531 W | S004N010E18 | Pp |
| | SEWARD B-3 | 60.43639 N | 147.79028 W | S004N010E18 | Pp |
| 226-10-16992 | SEWARD B-3 | 60.47789 N | 147.78339 W | S005N009E36 | Ps |
| | SEWARD B-3 | 60.47611 N | 147.78055 W | S005N009E36 | Ps |
| 226-10-16996 | SEWARD B-3 | 60.47285 N | 147.78882 W | S004N010E06 | Ps |
| | SEWARD B-3 | 60.47250 N | 147.78556 W | S004N010E06 | Ps |
| 226-20-16000 | SEWARD B-3 | 60.43266 N | 148.02032 W | S004N008E14 | Ps |
| | SEWARD B-3 | 60.43556 N | 148.03806 W | S004N008E15 | Ps |
| 226-20-16000-0010 | SEWARD B-3 | 60.43167 N | 148.02889 W | S004N008E15 | Pp |
| 226-20-16009 | SEWARD B-3 | 60.41409 N | 148.06616 W | S004N008E28 | Ps |
| | SEWARD B-3 | 60.41392 N | 148.06262 W | S004N008E28 | Ps |
| 226-20-16010 | SEWARD B-3 | 60.41431 N | 148.06552 W | S004N008E28 | CHp,Ps,Ss |
| | SEWARD B-3 | 60.42223 N | 148.04399 W | S004N008E22 | Ps,Ss |
| 226-20-16010-0010 | SEWARD B-3 | 60.42244 N | 148.04264 W | S004N008E22 | Pp,Ss |
| 226-20-16019 | SEWARD B-3 | 60.41883 N | 148.09652 W | S004N008E20 | Pp |
| | SEWARD B-3 | 60.42320 N | 148.09622 W | S004N008E20 | Pp |
| 226-20-16020 | SEWARD B-3 | 60.41810 N | 148.09807 W | S004N008E20 | Pp |
| | SEWARD B-3 | 60.42416 N | 148.10056 W | S004N008E20 | Pp |
| 226-20-16026 | SEWARD B-4 | 60.40409 N | 148.15956 W | S004N007E25 | Psr |
| | SEWARD B-4 | 60.40555 N | 148.15250 W | S004N007E25 | Psr |
| 226-20-16027 | SEWARD B-4 | 60.40525 N | 148.16183 W | S004N007E25 | Psr |
| | SEWARD B-4 | 60.40806 N | 148.15889 W | S004N007E25 | Psr |
| 226-20-16028 | SEWARD B-4 | 60.40520 N | 148.16443 W | S004N007E25 | Ps |
| | SEWARD B-4 | 60.40750 N | 148.16500 W | S004N007E25 | Ps |
| 226-20-16030 | SEWARD B-4 | 60.39719 N | 148.16320 W | S004N007E36 | CHp,Pp,Sp |
| | SEWARD B-4 | 60.39831 N | 148.17524 W | S004N007E35 | CHp,Pp,Sp |

| WATER BODY NUMBER / NAME | MAP SHEET | LAT. | LONG. | LEGAL | SPECIES |
|---|---|---|---|---|---|
| 226-20-16034 | SEWARD B-4 | 60.39622 N | 148.16050 W | S004N007E36 | Ps |
| | SEWARD B-4 | 60.39500 N | 148.16028 W | S004N007E36 | Ps |
| 226-20-16036 | SEWARD B-4 | 60.38758 N | 148.15471 W | S004N007E36 | Ps |
| | SEWARD B-4 | 60.38750 N | 148.15861 W | S004N007E36 | Ps |
| 226-20-16040 | SEWARD B-4 | 60.37755 N | 148.14919 W | S003N007E01 | CHp,Pp |
| | SEWARD B-4 | 60.37333 N | 148.16556 W | S003N007E01 | CHp,Pp |
| 226-20-16050 | SEWARD B-4 | 60.36953 N | 148.13768 W | S003N008E07 | Pp |
| | SEWARD B-4 | 60.36667 N | 148.15139 W | S003N007E12 | Pp |
| 226-20-16070 | SEWARD B-4 | 60.35818 N | 148.20405 W | S003N007E10 | Ps |
| | SEWARD B-4 | 60.35778 N | 148.20278 W | S003N007E15 | Ps |
| 226-20-16075 | SEWARD B-4 | 60.36370 N | 148.20811 W | S003N007E10 | Pp |
| | SEWARD B-4 | 60.36748 N | 148.20660 W | S003N007E10 | Pp |
| 226-20-16077 | SEWARD B-4 | 60.36529 N | 148.21872 W | S003N007E10 | CHs,Ps |
| | SEWARD B-4 | 60.36612 N | 148.21697 W | S003N007E10 | CHs,Ps |
| 226-20-16078 | SEWARD B-4 | 60.36805 N | 148.22120 W | S003N007E10 | Pp |
| | SEWARD B-4 | 60.37527 N | 148.21333 W | S003N007E03 | Pp |
| 226-20-16080 | SEWARD B-4 | 60.36258 N | 148.23912 W | S003N007E09 | COsr,Ks,Pp,Ssr,DVs |
| Jackpot Creek | SEWARD B-4 | 60.43164 N | 148.21628 W | S004N007E15 | Kp,Ss,DVs |
| 226-20-16080-0010<br>Jackpot Lakes | SEWARD B-4 | 60.39889 N | 148.23639 W | S004N007E33 | COpr,Kp,Pp,Ssr,DVs |
| 226-20-16080-0020<br>Jackpot Lakes | SEWARD B-4 | 60.41000 N | 148.24833 W | S004N007E28 | COpr,Kp,Ssr,DVs |
| 226-20-16080-2075 | SEWARD B-4 | 60.39194 N | 148.23303 W | S004N007E33 | COr,Ps,Ss |
| | SEWARD B-4 | 60.38888 N | 148.24043 W | S004N007E33 | COr |
| 226-20-16080-2075-0010 | SEWARD B-4 | 60.39194 N | 148.23885 W | S004N007E33 | COr,Ss |
| 226-20-16080-2090 | SEWARD B-4 | 60.40984 N | 148.24284 W | S004N007E28 | COr,Ps |
| | SEWARD B-4 | 60.41440 N | 148.23977 W | S004N007E28 | COr |
| 226-20-16080-2090-0010 | SEWARD B-4 | 60.41241 N | 148.24167 W | S004N007E28 | COr,Pp |

| WATER BODY NUMBER / NAME | MAP SHEET | LAT. | LONG. | LEGAL | SPECIES |
|---|---|---|---|---|---|
| 226-20-16080-2093 | SEWARD B-4 | 60.40833 N | 148.25132 W | S004N007E28 | COr |
| | SEWARD B-4 | 60.40854 N | 148.25428 W | S004N007E28 | COr |
| 226-20-16080-2099 | SEWARD B-4 | 60.41529 N | 148.24598 W | S004N007E28 | COr |
| | SEWARD B-4 | 60.41638 N | 148.24762 W | S004N007E21 | COr |
| 226-20-16090 | SEWARD B-4 | 60.36590 N | 148.24266 W | S003N007E09 | Pp |
| | SEWARD B-4 | 60.36604 N | 148.24268 W | S003N007E09 | Pp |
| 226-20-16100 | SEWARD B-4 | 60.36366 N | 148.26371 W | S003N007E08 | Pp |
| | SEWARD B-4 | 60.36519 N | 148.27371 W | S003N007E08 | Pp |
| 226-20-16110 | SEWARD B-4 | 60.35838 N | 148.26596 W | S003N007E08 | Pp |
| | SEWARD B-4 | 60.35306 N | 148.28444 W | S003N007E17 | Pp |
| 226-20-16120 | SEWARD B-4 | 60.35653 N | 148.26069 W | S003N007E17 | Pp |
| | SEWARD B-4 | 60.34834 N | 148.26611 W | S003N007E17 | Pp |
| 226-20-16130 | SEWARD B-4 | 60.32567 N | 148.27578 W | S003N007E29 | CHp,Pp,Sr |
| | SEWARD B-4 | 60.33612 N | 148.31332 W | S003N007E19 | Sp |
| 226-20-16130-2009 | SEWARD B-4 | 60.31846 N | 148.28125 W | S003N007E29 | Sr |
| | SEWARD B-4 | 60.30262 N | 148.27490 W | S003N007E32 | Sr |
| 226-20-16132 | SEWARD B-4 | 60.32080 N | 148.27610 W | S003N007E29 | Ps |
| | SEWARD B-4 | 60.31958 N | 148.27757 W | S003N007E29 | Ps |
| 226-20-16150 | SEWARD B-4 | 60.32801 N | 148.21709 W | S003N007E27 | Pp |
| | SEWARD B-4 | 60.32808 N | 148.22104 W | S003N007E27 | Pp |
| 226-20-16152 | SEWARD B-4 | 60.31834 N | 148.21442 W | S003N007E27 | Ps |
| | SEWARD B-4 | 60.31737 N | 148.21519 W | S003N007E27 | Ps |
| 226-20-16160 | SEWARD B-4 | 60.28230 N | 148.25258 W | S002N007E09 | Pp |
| | SEWARD B-4 | 60.28525 N | 148.24955 W | S002N007E09 | Pp |
| 226-20-16170 | SEWARD B-4 | 60.27380 N | 148.29216 W | S002N007E07 | Pp |
| | SEWARD B-4 | 60.27344 N | 148.29481 W | S002N007E07 | Pp |
| 226-20-16174 | SEWARD B-4 | 60.28483 N | 148.36493 W | S002N006E11 | CHp,COr,Pp,Sp |
| | SEWARD B-4 | 60.28992 N | 148.36160 W | S002N006E02 | CHp,COr,Pp,Sp |
| 226-20-16174-0008 | SEWARD B-4 | 60.28843 N | 148.35773 W | S002N006E02 | COr,Sp |

| WATER BODY NUMBER / NAME | MAP SHEET | LAT. | LONG. | LEGAL | SPECIES |
|---|---|---|---|---|---|
| 226-20-16180 | SEWARD B-3 | 60.37164 N | 147.99317 W | S003N008E12 | Pp |
| | SEWARD B-3 | 60.36527 N | 147.99861 W | S003N008E11 | Pp |
| 226-20-16182 | SEWARD B-3 | 60.37722 N | 147.99389 W | S003N008E01 | CHs,Ps |
| | SEWARD B-3 | 60.37528 N | 147.99528 W | S003N008E01 | CHs,Ps |
| 226-20-16190 | SEWARD B-3 | 60.35149 N | 148.02511 W | S003N008E14 | Pp |
| | SEWARD B-3 | 60.34445 N | 148.02000 W | S003N008E14 | Pp |
| 226-20-16192 | SEWARD B-3 | 60.35181 N | 148.03375 W | S003N008E15 | Ps |
| | SEWARD B-3 | 60.35084 N | 148.03555 W | S003N008E15 | Ps |
| 226-20-16194 | SEWARD B-3 | 60.35476 N | 148.03198 W | S003N008E15 | Ps |
| | SEWARD B-3 | 60.35611 N | 148.03472 W | S003N008E15 | Ps |
| 226-20-16199 | SEWARD B-3 | 60.36106 N | 148.07590 W | S003N008E09 | Ps |
| | SEWARD B-3 | 60.35984 N | 148.07636 W | S003N008E09 | Ps |
| 226-20-16200 | SEWARD B-3 | 60.35961 N | 148.08295 W | S003N008E09 | Pp |
| | SEWARD B-3 | 60.35528 N | 148.07389 W | S003N008E16 | Pp |
| 226-20-16210 | SEWARD B-3 | 60.34364 N | 148.08509 W | S003N008E17 | CHp,Pp |
| | SEWARD B-3 | 60.33905 N | 148.07720 W | S003N008E21 | CHp,Pp |
| 226-20-16220 | SEWARD B-3 | 60.33683 N | 148.10100 W | S003N008E20 | CHp,Pp |
| | SEWARD B-3 | 60.32778 N | 148.10250 W | S003N008E29 | CHp,Pp |
| 226-20-16228 | SEWARD B-3 | 60.32094 N | 148.11759 W | S003N008E30 | CHs,COr,Ps,Ss |
| | SEWARD B-3 | 60.31879 N | 148.11398 W | S003N008E30 | COr |
| 226-20-16228-2011 | SEWARD B-3 | 60.32059 N | 148.11509 W | S003N008E30 | Ps |
| | SEWARD B-3 | 60.32055 N | 148.11171 W | S003N008E29 | Ps |
| 226-20-16230 | SEWARD B-3 | 60.31688 N | 148.11942 W | S003N008E30 | CHs,Ps |
| | SEWARD B-3 | 60.31277 N | 148.11917 W | S003N008E31 | CHs,Ps |
| 226-20-16240 | SEWARD B-3 | 60.29471 N | 148.12429 W | S002N008E06 | CHs,Ps |
| | SEWARD B-3 | 60.30000 N | 148.11917 W | S002N008E06 | CHs,Ps |
| 226-20-16250 | SEWARD B-3 | 60.29506 N | 148.11210 W | S002N008E05 | Pp |
| | SEWARD B-3 | 60.29695 N | 148.09861 W | S002N008E05 | Pp |
| 226-20-16255 | SEWARD B-3 | 60.28042 N | 148.07596 W | S002N008E09 | Ps |
| | SEWARD B-3 | 60.28083 N | 148.07306 W | S002N008E09 | Ps |

| WATER BODY NUMBER / NAME | MAP SHEET | LAT. | LONG. | LEGAL | SPECIES |
|---|---|---|---|---|---|
| 226-20-16258 | SEWARD B-3 | 60.27905 N | 148.06268 W | S002N008E09 | Ps |
| | SEWARD B-3 | 60.28056 N | 148.06056 W | S002N008E09 | Ps |
| 226-20-16260 | SEWARD B-3 | 60.27799 N | 148.04523 W | S002N008E10 | Pp |
| | SEWARD B-3 | 60.28445 N | 148.04500 W | S002N008E10 | Pp |
| 226-20-16262 | SEWARD B-3 | 60.28358 N | 148.03609 W | S002N008E10 | Ps |
| | SEWARD B-3 | 60.28539 N | 148.03584 W | S002N008E10 | Ps |
| 226-20-16270 | SEWARD B-3 | 60.28390 N | 148.02896 W | S002N008E10 | Pp |
| | SEWARD B-3 | 60.30056 N | 148.02667 W | S003N008E34 | Pp |
| 226-20-16270-0010 | SEWARD B-3 | 60.28962 N | 148.02709 W | S002N008E03 | Pp |
| 226-20-16280 | SEWARD B-3 | 60.33175 N | 148.00807 W | S003N008E23 | Pp |
| | SEWARD B-3 | 60.32808 N | 148.02234 W | S003N008E26 | Pp |
| 226-20-16280-0001 | SEWARD B-3 | 60.33213 N | 148.01036 W | S003N008E23 | Pp |
| 226-20-16290 | SEWARD A-4 | 60.23098 N | 148.26191 W | S002N007E29 | CHp,Pp |
| | SEWARD A-4 | 60.22452 N | 148.26946 W | S002N007E32 | CHp,Pp |
| 226-20-16300 | SEWARD A-4 | 60.20530 N | 148.29500 W | S001N007E06 | CHs,COpr,Kp,Ps,Ss |
| | SEWARD A-4 | 60.19923 N | 148.30101 W | S001N007E06 | CHs,COpr,Kp,Ps,Ss |
| 226-20-16300-0010 | SEWARD A-4 | 60.19653 N | 148.30550 W | S001N007E07 | CHs,COr,Kp,Ss |
| 226-20-16300-0011 | SEWARD A-4 | 60.20442 N | 148.31058 W | S001N007E06 | CHs,COr,Ss |
| 226-20-16310 | SEWARD A-4 | 60.20317 N | 148.28601 W | S001N007E05 | Pp |
| | SEWARD A-4 | 60.20070 N | 148.27663 W | S001N007E05 | Pp |
| 226-20-16320 | SEWARD A-4 | 60.21454 N | 148.20543 W | S002N007E34 | Ps |
| | SEWARD A-4 | 60.20524 N | 148.21424 W | S001N007E03 | Ps |
| 226-20-16321 | SEWARD A-4 | 60.21395 N | 148.20422 W | S002N007E34 | Ps |
| | SEWARD A-4 | 60.21250 N | 148.20611 W | S001N007E03 | Ps |
| 226-20-16322 | SEWARD A-4 | 60.21023 N | 148.19744 W | S001N007E02 | Ps |
| | SEWARD A-4 | 60.20889 N | 148.20028 W | S001N007E03 | Ps |

| WATER BODY NUMBER / NAME | MAP SHEET | LAT. | LONG. | LEGAL | SPECIES |
|---|---|---|---|---|---|
| 226-20-16330 | SEWARD A-4 | 60.15845 N | 148.21780 W | S001N007E22 | CHs,Ps |
| | SEWARD A-4 | 60.15899 N | 148.23234 W | S001N007E21 | CHs,Ps |
| 226-20-16330-2004 | SEWARD A-4 | 60.15860 N | 148.21969 W | S001N007E22 | CHs,Ps |
| | SEWARD A-4 | 60.15979 N | 148.22113 W | S001N007E22 | CHs,Ps |
| 226-20-16330-2011 | SEWARD A-4 | 60.15737 N | 148.22770 W | S001N007E22 | CHs,Ps |
| | SEWARD A-4 | 60.15520 N | 148.23192 W | S001N007E28 | CHs,Ps |
| 226-20-16340 | SEWARD A-4 | 60.15067 N | 148.21531 W | S001N007E27 | CHp,Pp |
| | SEWARD A-4 | 60.14094 N | 148.22673 W | S001N007E34 | CHp,Pp |
| 226-20-16350 | SEWARD A-4 | 60.14587 N | 148.20405 W | S001N007E27 | Ps |
| | SEWARD A-4 | 60.13916 N | 148.20333 W | S001N007E34 | Ps |
| 226-20-16360 | SEWARD A-4 | 60.16666 N | 148.17492 W | S001N007E23 | CHp,Pp |
| | SEWARD A-4 | 60.16433 N | 148.16344 W | S001N007E24 | CHp,Pp |
| 226-20-16362 | SEWARD A-4 | 60.17391 N | 148.16790 W | S001N007E13 | Pp |
| | SEWARD A-4 | 60.17355 N | 148.15749 W | S001N007E13 | Pp |
| 226-20-16368 | SEWARD A-4 | 60.20747 N | 148.14445 W | S001N007E01 | Ps |
| | SEWARD A-4 | 60.20534 N | 148.14112 W | S001N008E06 | Ps |
| 226-20-16388 | SEWARD A-3 | 60.22260 N | 148.12010 W | S002N008E31 | Ps |
| | SEWARD A-3 | 60.22167 N | 148.12028 W | S002N008E31 | Ps |
| 226-20-16392 | SEWARD A-3 | 60.21814 N | 148.11762 W | S002N008E31 | Pp |
| | SEWARD A-3 | 60.21201 N | 148.11797 W | S001N008E06 | Pp |
| 226-20-16395 | SEWARD A-3 | 60.21998 N | 148.10650 W | S002N008E32 | Ps |
| | SEWARD A-3 | 60.21833 N | 148.10722 W | S002N008E32 | Ps |
| 226-20-16397 | SEWARD A-3 | 60.21813 N | 148.10161 W | S002N008E32 | Ps |
| | SEWARD A-3 | 60.21722 N | 148.10195 W | S002N008E32 | Ps |
| 226-20-16835 | SEWARD B-3 | 60.39703 N | 147.80880 W | S004N009E36 | Ps |
| | SEWARD B-3 | 60.39861 N | 147.80667 W | S004N009E36 | Ps |
| 226-20-16842 | SEWARD B-3 | 60.40541 N | 147.79847 W | S004N009E25 | Ps |
| | SEWARD B-3 | 60.40694 N | 147.79972 W | S004N009E25 | Ps |
| 226-20-16844 | SEWARD B-3 | 60.40658 N | 147.79715 W | S004N009E25 | Ps |
| | SEWARD B-3 | 60.40750 N | 147.79944 W | S004N009E25 | Ps |

| WATER BODY NUMBER / NAME | MAP SHEET | LAT. | LONG. | LEGAL | SPECIES |
|---|---|---|---|---|---|
| 226-20-16846 | SEWARD B-3 | 60.40646 N | 147.79586 W | S004N009E25 | Ps |
| | SEWARD B-3 | 60.40861 N | 147.79556 W | S004N009E25 | Ps |
| 226-20-16848 | SEWARD B-3 | 60.40634 N | 147.79493 W | S004N009E25 | Ps |
| | SEWARD B-3 | 60.40722 N | 147.79194 W | S004N010E30 | Ps |
| 226-20-16850 | SEWARD B-3 | 60.40516 N | 147.79545 W | S004N009E25 | Ps |
| | SEWARD B-3 | 60.40611 N | 147.79111 W | S004N010E30 | Ps |
| 226-20-16862 | SEWARD B-3 | 60.41418 N | 147.76667 W | S004N010E30 | COr,Ps |
| | SEWARD B-3 | 60.41818 N | 147.76279 W | S004N010E20 | COr |
| 226-20-16862-0010 | SEWARD B-3 | 60.41959 N | 147.76091 W | S004N010E20 | COr |
| 226-20-16863 | SEWARD B-3 | 60.41238 N | 147.76519 W | S004N010E29 | Ps |
| | SEWARD B-3 | 60.41305 N | 147.76111 W | S004N010E29 | Ps |
| 226-20-16864 | SEWARD B-3 | 60.41146 N | 147.76546 W | S004N010E29 | Ps |
| | SEWARD B-3 | 60.40973 N | 147.76333 W | S004N010E29 | Ps |
| 226-20-16866 | SEWARD B-3 | 60.40591 N | 147.76610 W | S004N010E29 | Ps |
| | SEWARD B-3 | 60.40722 N | 147.76361 W | S004N010E29 | Ps |
| 226-20-16868 | SEWARD B-3 | 60.40452 N | 147.76506 W | S004N010E29 | Ps |
| | SEWARD B-3 | 60.40445 N | 147.76139 W | S004N010E29 | Ps |
| 226-20-16878 | SEWARD B-3 | 60.38400 N | 147.77897 W | S003N010E06 | Ps |
| | SEWARD B-3 | 60.38416 N | 147.77583 W | S003N010E06 | Ps |
| 226-20-16881 | SEWARD B-3 | 60.38007 N | 147.78304 W | S003N010E06 | Ps |
| | SEWARD B-3 | 60.37805 N | 147.78278 W | S003N010E06 | Ps |
| 226-20-16889 | SEWARD B-3 | 60.37535 N | 147.79926 W | S003N009E01 | Ps |
| | SEWARD B-3 | 60.37444 N | 147.80167 W | S003N009E01 | Ps |
| 226-20-16893 | SEWARD B-3 | 60.37191 N | 147.81242 W | S003N009E12 | Ps |
| | SEWARD B-3 | 60.37278 N | 147.80861 W | S003N009E01 | Ps |
| 226-20-16895 | SEWARD B-3 | 60.37126 N | 147.81913 W | S003N009E12 | Ps |
| | SEWARD B-3 | 60.37056 N | 147.82194 W | S003N009E12 | Ps |
| 226-20-16940 | SEWARD B-3 | 60.33670 N | 147.80729 W | S003N009E24 | Pp |
| | SEWARD B-3 | 60.33278 N | 147.80639 W | S003N009E24 | Pp |

| WATER BODY NUMBER / NAME | MAP SHEET | LAT. | LONG. | LEGAL | SPECIES |
|---|---|---|---|---|---|
| 226-20-16944 | SEWARD B-3 | 60.32449 N | 147.87500 W | S003N009E27 | Ps |
| | SEWARD B-3 | 60.32333 N | 147.87417 W | S003N009E27 | Ps |
| 226-20-16947 | SEWARD B-3 | 60.34521 N | 147.76520 W | S003N010E17 | Ps |
| | SEWARD B-3 | 60.34528 N | 147.76889 W | S003N010E18 | Ps |
| 226-20-16949 | SEWARD B-3 | 60.35174 N | 147.76302 W | S003N010E17 | Ps |
| | SEWARD B-3 | 60.35333 N | 147.76472 W | S003N010E17 | Ps |
| 226-20-16950 | SEWARD B-3 | 60.35188 N | 147.76244 W | S003N010E17 | Pp |
| | SEWARD B-3 | 60.35666 N | 147.75972 W | S003N010E17 | Pp |
| 226-20-16952 | SEWARD B-3 | 60.34969 N | 147.76166 W | S003N010E17 | Ps |
| | SEWARD B-3 | 60.35056 N | 147.75833 W | S003N010E17 | Ps |
| 226-20-16955 | SEWARD B-3 | 60.34661 N | 147.76194 W | S003N010E17 | Ps |
| | SEWARD B-3 | 60.34611 N | 147.75833 W | S003N010E17 | Ps |
| 226-20-16960 | SEWARD B-3 | 60.33865 N | 147.75449 W | S003N010E20 | Pp |
| | SEWARD B-3 | 60.33987 N | 147.75000 W | S003N010E20 | Pp |
| 226-20-16961 | SEWARD B-2 | 60.33372 N | 147.74850 W | S003N010E20 | Ps |
| | SEWARD B-2 | 60.33556 N | 147.74861 W | S003N010E20 | Ps |
| 226-20-16962 | SEWARD B-2 | 60.32679 N | 147.74107 W | S003N010E29 | Ps |
| | SEWARD B-2 | 60.32806 N | 147.73722 W | S003N010E29 | Ps |
| 226-20-16963 | SEWARD B-2 | 60.32433 N | 147.74102 W | S003N010E29 | Ps |
| | SEWARD B-2 | 60.32500 N | 147.73833 W | S003N010E29 | Ps |
| 226-20-16964 | SEWARD B-2 | 60.32214 N | 147.73346 W | S003N010E28 | Ps |
| | SEWARD B-2 | 60.32338 N | 147.73233 W | S003N010E28 | Ps |
| 226-20-16965 | SEWARD B-2 | 60.32142 N | 147.72997 W | S003N010E28 | Ps |
| | SEWARD B-2 | 60.31778 N | 147.72556 W | S003N010E28 | Ps |
| 226-20-16966 | SEWARD B-2 | 60.32000 N | 147.73266 W | S003N010E28 | Ps |
| | SEWARD B-2 | 60.31905 N | 147.73126 W | S003N010E28 | Ps |
| 226-20-16968 | SEWARD B-3 | 60.31418 N | 147.75800 W | S003N010E32 | Ps |
| | SEWARD B-3 | 60.31372 N | 147.75580 W | S003N010E32 | Ps |
| 226-20-16969 | SEWARD B-3 | 60.31437 N | 147.76002 W | S003N010E32 | Ps |
| | SEWARD B-3 | 60.31331 N | 147.75741 W | S003N010E32 | Ps |

| WATER BODY NUMBER / NAME | MAP SHEET | LAT. | LONG. | LEGAL | SPECIES |
|---|---|---|---|---|---|
| 226-20-16969-2010 | SEWARD B-3 | 60.31310 N | 147.75844 W | S003N010E32 | Ps |
| | SEWARD B-3 | 60.31185 N | 147.75681 W | S003N010E32 | Ps |
| 226-20-16970 | SEWARD B-3 | 60.31311 N | 147.76087 W | S003N010E32 | Pp |
| | SEWARD B-3 | 60.30889 N | 147.75778 W | S003N010E32 | Pp |
| 226-20-16980 | SEWARD B-3 | 60.28702 N | 147.80554 W | S002N009E01 | Pp |
| | SEWARD B-3 | 60.28389 N | 147.80417 W | S002N009E12 | Pp |
| 226-20-16990 | SEWARD B-3 | 60.28432 N | 147.84045 W | S002N009E11 | Ps |
| | SEWARD B-3 | 60.28083 N | 147.83833 W | S002N009E11 | Ps |
| 226-30-16810 | SEWARD A-3 | 60.21000 N | 147.75806 W | S001N010E05 | Ps |
| | SEWARD A-3 | 60.21167 N | 147.75111 W | S001N010E05 | Ps |
| 226-30-16820 | SEWARD B-3 | 60.26075 N | 147.77013 W | S002N010E18 | Pp |
| | SEWARD B-3 | 60.26256 N | 147.77984 W | S002N010E18 | Pp |
| 226-30-16830 | SEWARD B-2 | 60.27819 N | 147.72693 W | S002N010E09 | Ps |
| | SEWARD B-2 | 60.28278 N | 147.73194 W | S002N010E09 | Ps |
| 226-30-16840 | SEWARD B-2 | 60.32688 N | 147.68531 W | S003N010E27 | Pp |
| | SEWARD B-2 | 60.32178 N | 147.68874 W | S003N010E27 | Pp |
| 226-30-16842 | SEWARD B-2 | 60.34673 N | 147.69266 W | S003N010E15 | Ps |
| | SEWARD B-2 | 60.34781 N | 147.69285 W | S003N010E15 | Ps |
| 226-30-16843 | SEWARD B-2 | 60.35124 N | 147.69133 W | S003N010E15 | Ps |
| | SEWARD B-2 | 60.35260 N | 147.69156 W | S003N010E15 | Ps |
| 226-30-16844 | SEWARD B-2 | 60.35111 N | 147.68805 W | S003N010E15 | Ps |
| | SEWARD B-2 | 60.35333 N | 147.69556 W | S003N010E15 | Ps |
| 226-30-16850 | SEWARD B-2 | 60.34505 N | 147.67279 W | S003N010E14 | Pp |
| | SEWARD B-2 | 60.35127 N | 147.66951 W | S003N010E14 | Pp |
| 226-30-16853 | SEWARD B-2 | 60.34813 N | 147.64335 W | S003N010E13 | Ps |
| | SEWARD B-2 | 60.34910 N | 147.64606 W | S003N010E13 | Ps |
| 226-30-16855 | SEWARD B-2 | 60.37680 N | 147.67429 W | S003N010E02 | Ps |
| | SEWARD B-2 | 60.37624 N | 147.67526 W | S003N010E02 | Ps |
| 226-30-16857 | SEWARD B-2 | 60.36397 N | 147.68955 W | S003N010E10 | Ps |
| | SEWARD B-2 | 60.36363 N | 147.68675 W | S003N010E10 | Ps |

| WATER BODY NUMBER / NAME | MAP SHEET | LAT. | LONG. | LEGAL | SPECIES |
|---|---|---|---|---|---|
| 226-30-16858 | SEWARD B-2 | 60.36336 N | 147.69055 W | S003N010E10 | Ps |
| | SEWARD B-2 | 60.36229 N | 147.68813 W | S003N010E10 | Ps |
| 226-30-16859 | SEWARD B-2 | 60.36297 N | 147.69109 W | S003N010E10 | Ps |
| | SEWARD B-2 | 60.36162 N | 147.68899 W | S003N010E10 | Ps |
| 226-30-16860 | SEWARD B-2 | 60.36218 N | 147.69253 W | S003N010E10 | Ps |
| | SEWARD B-2 | 60.35996 N | 147.69541 W | S003N010E10 | Ps |
| 226-30-16861 | SEWARD B-2 | 60.36219 N | 147.69586 W | S003N010E10 | Ps |
| | SEWARD B-2 | 60.36092 N | 147.69747 W | S003N010E10 | Ps |
| 226-30-16865 | SEWARD B-2 | 60.37550 N | 147.70655 W | S003N010E03 | Ps |
| | SEWARD B-2 | 60.37444 N | 147.70806 W | S003N010E04 | Ps |
| 226-30-16867 | SEWARD B-2 | 60.38386 N | 147.72005 W | S003N010E04 | Ps |
| | SEWARD B-2 | 60.38361 N | 147.72110 W | S003N010E04 | Ps |
| 226-30-16869 | SEWARD B-3 | 60.37984 N | 147.75856 W | S003N010E05 | Ps |
| | SEWARD B-3 | 60.37889 N | 147.75750 W | S003N010E05 | Ps |
| 226-30-16870 | SEWARD B-3 | 60.38052 N | 147.76042 W | S003N010E05 | COsr,Ps,Ss,CTp,DVp |
| | SEWARD B-3 | 60.37863 N | 147.76335 W | S003N010E05 | COsr,Ps,Ss,CTp,DVp |
| 226-30-16870-0010 | SEWARD B-3 | 60.37556 N | 147.76997 W | S003N010E06 | COsr,Pp,Ss,CTp,DVp |
| 226-30-16872 | SEWARD B-3 | 60.38399 N | 147.75120 W | S003N010E05 | Ps |
| | SEWARD B-3 | 60.38583 N | 147.75139 W | S003N010E05 | Ps |
| 226-30-16880 | SEWARD B-2 | 60.41534 N | 147.65221 W | S004N010E26 | COsr,Ps,Ssr,CTr,DVr |
| | SEWARD B-2 | 60.42095 N | 147.64392 W | S004N010E24 | COsr,Ps,Ssr,CTr,DVr |
| 226-30-16880-0010<br>Otter Lake | SEWARD B-2 | 60.42277 N | 147.63806 W | S004N010E24 | COsr,Ssr,CTr,DVr |
| 226-40-16170 | SEWARD A-4 | 60.18835 N | 148.13148 W | S001N008E07 | Pp |
| | SEWARD A-4 | 60.18934 N | 148.13448 W | S001N008E07 | Pp |
| 226-40-16175 | SEWARD A-4 | 60.18471 N | 148.12930 W | S001N008E18 | Pp |
| | SEWARD A-4 | 60.18651 N | 148.13152 W | S001N008E07 | Pp |
| 226-40-16181 | SEWARD A-4 | 60.18060 N | 148.12649 W | S001N008E18 | Pp,Sp |
| | SEWARD A-4 | 60.18053 N | 148.13736 W | S001N008E18 | Pp,Sp |

| WATER BODY NUMBER / NAME | MAP SHEET | LAT. | LONG. | LEGAL | SPECIES |
|---|---|---|---|---|---|
| 226-40-16181-0010 | SEWARD A-4 | 60.17944 N | 148.14194 W | S001N007E13 | Pp |
| 226-40-16243 | SEWARD A-4 | 60.12610 N | 148.18224 W | S001S007E01 | Ps |
| | SEWARD A-4 | 60.12500 N | 148.17972 W | S001S007E01 | Ps |
| 226-40-16249 | SEWARD A-4 | 60.13375 N | 148.15575 W | S001N007E36 | Ps |
| | SEWARD A-4 | 60.13187 N | 148.15347 W | S001N007E36 | Ps |
| 226-40-16269 | SEWARD A-3 | 60.12582 N | 148.12117 W | S001S008E05 | Pp,Sp |
| | SEWARD A-3 | 60.12438 N | 148.12500 W | S001S008E05 | Pp,Sp |
| 226-40-16272 | SEWARD A-3 | 60.12357 N | 148.11742 W | S001S008E05 | Ps |
| | SEWARD A-3 | 60.12305 N | 148.11861 W | S001S008E05 | Ps |
| 226-40-16275 | SEWARD A-3 | 60.12239 N | 148.11374 W | S001S008E05 | Ps |
| | SEWARD A-3 | 60.12139 N | 148.11361 W | S001S008E05 | Ps |
| 226-40-16279 | SEWARD A-3 | 60.11820 N | 148.11411 W | S001S008E05 | Pp |
| | SEWARD A-3 | 60.11284 N | 148.11821 W | S001S008E05 | Pp |
| 226-40-16281 | SEWARD A-3 | 60.11795 N | 148.11218 W | S001S008E05 | Pp |
| | SEWARD A-3 | 60.11250 N | 148.11278 W | S001S008E05 | Pp |
| 226-40-16285 | SEWARD A-3 | 60.12167 N | 148.10937 W | S001S008E05 | Ps |
| | SEWARD A-3 | 60.12124 N | 148.10842 W | S001S008E05 | Ps |
| 226-40-16289 | SEWARD A-3 | 60.12475 N | 148.10324 W | S001S008E05 | Ps |
| | SEWARD A-3 | 60.12416 N | 148.10306 W | S001S008E05 | Ps |
| 226-40-16297 | SEWARD A-3 | 60.13603 N | 148.09417 W | S001N008E32 | Ps |
| | SEWARD A-3 | 60.13584 N | 148.09417 W | S001N008E32 | Ps |
| 226-40-16301 | SEWARD A-3 | 60.14089 N | 148.08722 W | S001N008E32 | Ps |
| | SEWARD A-3 | 60.14139 N | 148.08500 W | S001N008E29 | Ps |
| 226-40-16303 | SEWARD A-3 | 60.14364 N | 148.08834 W | S001N008E29 | Ps |
| | SEWARD A-3 | 60.14361 N | 148.08556 W | S001N008E29 | Ps |
| 226-40-16305 | SEWARD A-3 | 60.14541 N | 148.08621 W | S001N008E29 | Ps |
| | SEWARD A-3 | 60.14555 N | 148.08389 W | S001N008E29 | Ps |
| 226-40-16315 | SEWARD A-3 | 60.16107 N | 148.08565 W | S001N008E20 | Ps |
| | SEWARD A-3 | 60.16056 N | 148.08417 W | S001N008E20 | Ps |

| WATER BODY NUMBER / NAME | MAP SHEET | LAT. | LONG. | LEGAL | SPECIES |
|---|---|---|---|---|---|
| 226-40-16317 | SEWARD A-3 | 60.16256 N | 148.08384 W | S001N008E20 | Ps |
| | SEWARD A-3 | 60.16250 N | 148.08278 W | S001N008E21 | Ps |
| 226-40-16319 | SEWARD A-3 | 60.16423 N | 148.08507 W | S001N008E20 | Ps |
| | SEWARD A-3 | 60.16445 N | 148.08222 W | S001N008E21 | Ps |
| 226-40-16324 | SEWARD A-3 | 60.17077 N | 148.07670 W | S001N008E16 | Ps |
| | SEWARD A-3 | 60.17028 N | 148.07417 W | S001N008E16 | Ps |
| 226-40-16328 | SEWARD A-3 | 60.17627 N | 148.07925 W | S001N008E16 | Ps |
| | SEWARD A-3 | 60.17528 N | 148.07667 W | S001N008E16 | Ps |
| 226-40-16330 | SEWARD A-3 | 60.17710 N | 148.07787 W | S001N008E16 | Ps |
| | SEWARD A-3 | 60.17611 N | 148.07583 W | S001N008E16 | Ps |
| 226-40-16332 | SEWARD A-3 | 60.17754 N | 148.07727 W | S001N008E16 | Ps |
| | SEWARD A-3 | 60.17778 N | 148.07556 W | S001N008E16 | Ps |
| 226-40-16335 | SEWARD A-3 | 60.18178 N | 148.07689 W | S001N008E16 | Ps |
| | SEWARD A-3 | 60.18194 N | 148.07444 W | S001N008E16 | Ps |
| 226-40-16337 | SEWARD A-3 | 60.18229 N | 148.07691 W | S001N008E16 | Ps |
| | SEWARD A-3 | 60.18222 N | 148.07445 W | S001N008E16 | Ps |
| 226-40-16346 | SEWARD A-3 | 60.19078 N | 148.06474 W | S001N008E09 | Ps |
| | SEWARD A-3 | 60.19006 N | 148.06218 W | S001N008E09 | Ps |
| 226-40-16351 | SEWARD A-3 | 60.19908 N | 148.05758 W | S001N008E09 | Ps |
| | SEWARD A-3 | 60.19778 N | 148.05583 W | S001N008E09 | Ps |
| 226-40-16369 | SEWARD A-3 | 60.17821 N | 148.04826 W | S001N008E15 | Ps |
| | SEWARD A-3 | 60.17694 N | 148.04917 W | S001N008E15 | Ps |
| 226-40-16372 | SEWARD A-3 | 60.17475 N | 148.04935 W | S001N008E15 | Ps |
| | SEWARD A-3 | 60.17611 N | 148.04972 W | S001N008E15 | Ps |
| 226-40-16381 | SEWARD A-3 | 60.17437 N | 148.03108 W | S001N008E15 | Ps |
| | SEWARD A-3 | 60.17333 N | 148.03056 W | S001N008E15 | Ps |
| 226-40-16384 | SEWARD A-3 | 60.17390 N | 148.02435 W | S001N008E14 | Ps |
| | SEWARD A-3 | 60.17278 N | 148.02139 W | S001N008E14 | Ps |
| 226-40-16388 | SEWARD A-3 | 60.17804 N | 148.02786 W | S001N008E15 | Ps |
| | SEWARD A-3 | 60.17834 N | 148.02583 W | S001N008E15 | Ps |

| WATER BODY NUMBER / NAME | MAP SHEET | LAT. | LONG. | LEGAL | SPECIES |
|---|---|---|---|---|---|
| 226-40-16390 | SEWARD A-3 | 60.18107 N | 148.02849 W | S001N008E15 | Ps |
| | SEWARD A-3 | 60.18083 N | 148.02667 W | S001N008E15 | Ps |
| 226-40-16400 | SEWARD A-3 | 60.16441 N | 148.00921 W | S001N008E23 | Ps |
| | SEWARD A-3 | 60.16528 N | 148.00917 W | S001N008E23 | Ps |
| 226-40-16414 | SEWARD A-3 | 60.16160 N | 148.05878 W | S001N008E21 | Ps |
| | SEWARD A-3 | 60.16195 N | 148.05917 W | S001N008E21 | Ps |
| 226-40-16442 | SEWARD A-3 | 60.11834 N | 148.09763 W | S001S008E04 | Ps |
| | SEWARD A-3 | 60.11833 N | 148.09861 W | S001S008E05 | Ps |
| 226-40-16446 | SEWARD A-3 | 60.11411 N | 148.09768 W | S001S008E04 | Ps |
| | SEWARD A-3 | 60.11361 N | 148.10028 W | S001S008E05 | Ps |
| 226-40-16451 | SEWARD A-3 | 60.10839 N | 148.09453 W | S001S008E09 | Ps |
| | SEWARD A-3 | 60.10306 N | 148.09694 W | S001S008E09 | Ps |
| 226-40-16461 | SEWARD A-3 | 60.09305 N | 148.10022 W | S001S008E17 | Ps |
| | SEWARD A-3 | 60.09445 N | 148.10333 W | S001S008E17 | Ps |
| 226-40-16466 | SEWARD A-3 | 60.08514 N | 148.10745 W | S001S008E17 | Ps |
| | SEWARD A-3 | 60.08549 N | 148.10951 W | S001S008E17 | Ps |
| 226-40-16475 | SEWARD A-3 | 60.04917 N | 148.10775 W | S001S008E32 | Ps |
| | SEWARD A-3 | 60.04810 N | 148.10817 W | S001S008E32 | Ps |
| 226-40-16477 | SEWARD A-3 | 60.05016 N | 148.10484 W | S001S008E32 | Ps |
| | SEWARD A-3 | 60.04889 N | 148.10083 W | S001S008E32 | Ps |
| 226-40-16484 | SEWARD A-3 | 60.06460 N | 148.09424 W | S001S008E28 | Ps |
| | SEWARD A-3 | 60.06389 N | 148.09305 W | S001S008E28 | Ps |
| 226-40-16494 | SEWARD A-3 | 60.08259 N | 148.06497 W | S001S008E22 | Ps |
| | SEWARD A-3 | 60.08278 N | 148.06111 W | S001S008E22 | Ps |
| 226-40-16498 | SEWARD A-3 | 60.08593 N | 148.05433 W | S001S008E15 | Ps |
| | SEWARD A-3 | 60.08579 N | 148.05432 W | S001S008E15 | Ps |
| 226-40-16502 | SEWARD A-3 | 60.09115 N | 148.04988 W | S001S008E15 | Ps |
| | SEWARD A-3 | 60.09055 N | 148.04778 W | S001S008E15 | Ps |
| 226-40-16509 | SEWARD A-3 | 60.09560 N | 148.03852 W | S001S008E14 | Ps |
| | SEWARD A-3 | 60.09500 N | 148.03806 W | S001S008E14 | Ps |

| WATER BODY NUMBER / NAME | MAP SHEET | LAT. | LONG. | LEGAL | SPECIES |
|---|---|---|---|---|---|
| 226-40-16514 | SEWARD A-3 | 60.10995 N | 148.03436 W | S001S008E11 | Ps |
| | SEWARD A-3 | 60.10857 N | 148.03463 W | S001S008E11 | Ps |
| 226-40-16541 | SEWARD A-3 | 60.09949 N | 148.00581 W | S001S008E12 | Ps |
| | SEWARD A-3 | 60.09806 N | 148.00563 W | S001S008E12 | Ps |
| 226-40-16543 | SEWARD A-3 | 60.09907 N | 148.00143 W | S001S008E12 | Ps |
| | SEWARD A-3 | 60.09155 N | 148.00003 W | S001S008E13 | Ps |
| 226-40-16545 | SEWARD A-3 | 60.10068 N | 147.99706 W | S001S008E12 | Ps |
| | SEWARD A-3 | 60.09834 N | 147.99278 W | S001S008E12 | Ps |
| 226-40-16550 | SEWARD A-3 | 60.10454 N | 147.99167 W | S001S008E12 | Ps |
| | SEWARD A-3 | 60.09983 N | 147.98618 W | S001S008E12 | Ps |
| 226-40-16551 | SEWARD A-3 | 60.10549 N | 147.99094 W | S001S008E12 | Ps |
| | SEWARD A-3 | 60.10464 N | 147.98806 W | S001S008E12 | Ps |
| 226-40-16557 | SEWARD A-3 | 60.11595 N | 147.99556 W | S001S008E01 | Ps |
| | SEWARD A-3 | 60.11528 N | 147.99222 W | S001S008E01 | Ps |
| 226-40-16559 | SEWARD A-3 | 60.11729 N | 147.99093 W | S001S008E01 | Ps |
| | SEWARD A-3 | 60.11555 N | 147.98972 W | S001S008E01 | Ps |
| 226-40-16561 | SEWARD A-3 | 60.11670 N | 147.98640 W | S001S008E01 | Ps |
| | SEWARD A-3 | 60.11601 N | 147.98365 W | S001S008E01 | Ps |
| 226-40-16563 | SEWARD A-3 | 60.11837 N | 147.98663 W | S001S008E01 | Ps |
| | SEWARD A-3 | 60.11861 N | 147.98222 W | S001S008E01 | Ps |
| 226-40-16575 | SEWARD A-3 | 60.13620 N | 147.98757 W | S001N008E36 | Ps |
| | SEWARD A-3 | 60.13556 N | 147.98528 W | S001N008E36 | Ps |
| 226-40-16577 | SEWARD A-3 | 60.13884 N | 147.98296 W | S001N008E36 | Ps |
| | SEWARD A-3 | 60.13750 N | 147.98111 W | S001N008E36 | Ps |
| 226-40-16580 | SEWARD A-3 | 60.14256 N | 147.97876 W | S001N008E25 | Ps |
| | SEWARD A-3 | 60.14222 N | 147.97583 W | S001N008E25 | Ps |
| 226-40-16582 | SEWARD A-3 | 60.14517 N | 147.97705 W | S001N008E25 | Ps |
| | SEWARD A-3 | 60.14445 N | 147.97417 W | S001N008E25 | Ps |
| 226-40-16590 | SEWARD A-3 | 60.15668 N | 147.97246 W | S001N008E24 | Ps |
| | SEWARD A-3 | 60.15556 N | 147.97111 W | S001N008E25 | Ps |

| WATER BODY NUMBER / NAME | MAP SHEET | LAT. | LONG. | LEGAL | SPECIES |
|---|---|---|---|---|---|
| 226-40-16610 | SEWARD A-3 | 60.10810 N | 147.96553 W | S001S009E07 | Ps |
| | SEWARD A-3 | 60.10162 N | 147.97082 W | S001S009E07 | Ps |
| 226-40-16613 | SEWARD A-3 | 60.10786 N | 147.95589 W | S001S009E07 | Ps |
| | SEWARD A-3 | 60.10691 N | 147.95432 W | S001S009E08 | Ps |
| 226-40-16620 | SEWARD A-3 | 60.12675 N | 147.92976 W | S001S009E05 | Pp |
| | SEWARD A-3 | 60.11867 N | 147.93247 W | S001S009E05 | Pp |
| 226-40-16630 | SEWARD A-3 | 60.12338 N | 147.92212 W | S001S009E04 | Pp |
| | SEWARD A-3 | 60.11751 N | 147.92721 W | S001S009E05 | Pp |
| 226-40-16640 | SEWARD A-3 | 60.12317 N | 147.90498 W | S001S009E04 | Ps |
| | SEWARD A-3 | 60.11861 N | 147.90389 W | S001S009E04 | Ps |
| 226-40-16650 | SEWARD A-3 | 60.08546 N | 147.93495 W | S001S009E17 | Pp |
| | SEWARD A-3 | 60.09681 N | 147.93437 W | S001S009E17 | Pp |
| 226-40-16652 | SEWARD A-3 | 60.08428 N | 147.93802 W | S001S009E17 | Ps |
| | SEWARD A-3 | 60.08563 N | 147.94991 W | S001S009E17 | Ps |
| 226-40-16665 | SEWARD A-3 | 60.07289 N | 147.99969 W | S001S008E24 | CHp,Ps |
| | SEWARD A-3 | 60.08823 N | 147.98583 W | S001S008E13 | Ps |
| 226-40-16665-2006 | SEWARD A-3 | 60.07761 N | 147.99621 W | S001S008E24 | CHp,Pp |
| | SEWARD A-3 | 60.08229 N | 147.97989 W | S001S009E19 | CHp,Pp |
| 226-40-16665-2012 | SEWARD A-3 | 60.08651 N | 147.98827 W | S001S008E13 | Ps |
| | SEWARD A-3 | 60.08670 N | 147.98346 W | S001S008E13 | Ps |
| 226-40-16670 | SEWARD A-3 | 60.06525 N | 148.01571 W | S001S008E26 | Sp |
| | SEWARD A-3 | 60.07216 N | 148.01428 W | S001S008E23 | Sp |
| 226-40-16680 | SEWARD A-3 | 60.05756 N | 148.05213 W | S001S008E27 | Ps |
| | SEWARD A-3 | 60.05723 N | 148.06139 W | S001S008E27 | Ps |
| 226-40-16690 | SEWARD A-3 | 60.05127 N | 148.06557 W | S001S008E34 | Ps |
| | SEWARD A-3 | 60.04833 N | 148.06889 W | S001S008E33 | Ps |
| 226-40-16695 | SEWARD A-3 | 60.04367 N | 148.05462 W | S001S008E34 | Ps |
| | SEWARD A-3 | 60.04139 N | 148.05861 W | S001S008E34 | Ps |
| 226-40-16700 | SEWARD A-3 | 60.02867 N | 148.02288 W | S002S008E02 | Ps |
| | SEWARD A-3 | 60.02724 N | 148.02243 W | S002S008E02 | Ps |

| WATER BODY NUMBER / NAME | MAP SHEET | LAT. | LONG. | LEGAL | SPECIES |
|---|---|---|---|---|---|
| 226-40-16715 | BLYING SOUND D-3 | 59.99227 N | 147.99110 W | S002S008E24 | Pp |
| | BLYING SOUND D-3 | 59.98075 N | 147.98020 W | S002S009E30 | Pp |
| 226-40-16720 | BLYING SOUND D-3 | 59.99520 N | 147.98443 W | S002S008E24 | Pp |
| | BLYING SOUND D-3 | 59.98781 N | 147.97714 W | S002S009E19 | Pp |
| 226-40-16730 | BLYING SOUND D-3 | 59.99493 N | 147.98268 W | S002S008E24 | Pp |
| | BLYING SOUND D-3 | 59.99449 N | 147.95955 W | S002S009E19 | Pp |
| 226-40-16740 | BLYING SOUND D-3 | 59.99889 N | 147.98286 W | S002S008E13 | Ps |
| | SEWARD A-3 | 60.00575 N | 147.97108 W | S002S009E18 | Ps |
| 226-40-16747 | SEWARD A-3 | 60.01631 N | 147.95632 W | S002S009E07 | COr |
| | SEWARD A-3 | 60.00996 N | 147.96315 W | S002S009E18 | COr |
| 226-40-16747-2005 | SEWARD A-3 | 60.01559 N | 147.95677 W | S002S009E07 | COr |
| | SEWARD A-3 | 60.01421 N | 147.95701 W | S002S009E07 | COr |
| 226-40-16750 | SEWARD A-3 | 60.01790 N | 147.94009 W | S002S009E08 | Pp |
| | SEWARD A-3 | 60.01444 N | 147.94861 W | S002S009E08 | Pp |
| 226-40-16760 | SEWARD A-3 | 60.01976 N | 147.93478 W | S002S009E08 | Pp |
| | SEWARD A-3 | 60.01748 N | 147.92697 W | S002S009E08 | Pp |
| 226-40-16764 | SEWARD A-3 | 60.03388 N | 147.92761 W | S002S009E05 | Pp |
| | SEWARD A-3 | 60.03028 N | 147.92861 W | S002S009E05 | Pp |
| 226-40-16768 | SEWARD A-3 | 60.03766 N | 147.91176 W | S002S009E04 | Ps |
| | SEWARD A-3 | 60.03496 N | 147.91242 W | S002S009E04 | Ps |
| 226-40-16770 | SEWARD A-3 | 60.03858 N | 147.90990 W | S002S009E04 | Ps |
| | SEWARD A-3 | 60.03623 N | 147.90490 W | S002S009E04 | Ps |
| 226-40-16772 | SEWARD A-3 | 60.05421 N | 147.89976 W | S001S009E33 | Ps |
| | SEWARD A-3 | 60.05278 N | 147.89667 W | S001S009E34 | Ps |
| 226-40-16774 | SEWARD A-3 | 60.06600 N | 147.88426 W | S001S009E27 | Ps |
| | SEWARD A-3 | 60.06417 N | 147.88028 W | S001S009E27 | Ps |
| 226-40-16776 | SEWARD A-3 | 60.06914 N | 147.87799 W | S001S009E27 | Ss |
| | SEWARD A-3 | 60.06944 N | 147.87139 W | S001S009E22 | Ss |
| 226-40-16780 | SEWARD A-3 | 60.06555 N | 147.83745 W | S001S009E25 | Pp |
| | SEWARD A-3 | 60.06078 N | 147.84128 W | S001S009E26 | Pp |

| WATER BODY NUMBER / NAME | MAP SHEET | LAT. | LONG. | LEGAL | SPECIES |
|---|---|---|---|---|---|
| 226-40-16782 | SEWARD A-3 | 60.06124 N | 147.81740 W | S001S009E25 | Ps |
| | SEWARD A-3 | 60.05973 N | 147.81805 W | S001S009E25 | Ps |
| 226-40-16783 | SEWARD A-3 | 60.04411 N | 147.82486 W | S001S009E36 | Ps |
| | SEWARD A-3 | 60.04477 N | 147.82742 W | S001S009E36 | Ps |
| 226-40-16785 | SEWARD A-3 | 60.02982 N | 147.84009 W | S002S009E02 | Ps |
| | SEWARD A-3 | 60.03083 N | 147.84694 W | S002S009E02 | Ps |
| 226-40-16788 | SEWARD A-3 | 60.01369 N | 147.85930 W | S002S009E11 | Ps |
| | SEWARD A-3 | 60.01473 N | 147.86861 W | S002S009E10 | Ps |
| 226-40-16791 | SEWARD A-3 | 60.17475 N | 147.79388 W | S001N009E13 | Ps |
| | SEWARD A-3 | 60.17294 N | 147.79321 W | S001N010E18 | Ps |
| 226-40-16792 | SEWARD A-3 | 60.18162 N | 147.78206 W | S001N010E18 | Ps |
| | SEWARD A-3 | 60.18181 N | 147.77758 W | S001N010E18 | Ps |
| 226-40-16793 | SEWARD A-3 | 60.18655 N | 147.78354 W | S001N010E07 | Ps |
| | SEWARD A-3 | 60.18837 N | 147.78145 W | S001N010E07 | Ps |
| 226-40-16797 | SEWARD A-3 | 60.20421 N | 147.81608 W | S001N009E01 | Ps |
| | SEWARD A-3 | 60.20148 N | 147.81852 W | S001N009E01 | Ps |
| 226-40-16801 | SEWARD A-3 | 60.20476 N | 147.79345 W | S001N010E06 | Ps |
| | SEWARD A-3 | 60.20306 N | 147.79333 W | S001N010E06 | Ps |
| 226-40-16803 | SEWARD A-3 | 60.20672 N | 147.78824 W | S001N010E06 | Ps |
| | SEWARD A-3 | 60.20556 N | 147.78639 W | S001N010E06 | Ps |
| 226-40-16805 | SEWARD A-3 | 60.20721 N | 147.78608 W | S001N010E06 | Ps |
| | SEWARD A-3 | 60.20445 N | 147.77972 W | S001N010E06 | Ps |
| 226-40-16807 | SEWARD A-3 | 60.20766 N | 147.78539 W | S001N010E06 | Ps |
| | SEWARD A-3 | 60.20806 N | 147.77778 W | S001N010E06 | Ps |
| 226-40-16809 | SEWARD A-3 | 60.20809 N | 147.78748 W | S001N010E06 | Ps |
| | SEWARD A-3 | 60.20945 N | 147.78528 W | S001N010E06 | Ps |
| 226-40-16829 | SEWARD A-3 | 60.23033 N | 147.77249 W | S002N010E30 | Ps |
| | SEWARD A-3 | 60.22917 N | 147.77056 W | S002N010E30 | Ps |
| 226-40-16831 | SEWARD A-3 | 60.23093 N | 147.77041 W | S002N010E30 | Ps |
| | SEWARD A-3 | 60.23139 N | 147.76667 W | S002N010E30 | Ps |

| WATER BODY NUMBER / NAME | MAP SHEET | LAT. | LONG. | LEGAL | SPECIES |
|---|---|---|---|---|---|
| 226-40-16833 | SEWARD A-3 | 60.23226 N | 147.77072 W | S002N010E30 | Ps |
| | SEWARD A-3 | 60.23306 N | 147.76750 W | S002N010E30 | Ps |
| 226-40-16835 | SEWARD A-3 | 60.23302 N | 147.77173 W | S002N010E30 | Ps |
| | SEWARD A-3 | 60.23417 N | 147.76861 W | S002N010E30 | Ps |
| 226-40-16837 | SEWARD A-3 | 60.23330 N | 147.77264 W | S002N010E30 | Ps |
| | SEWARD A-3 | 60.23710 N | 147.76942 W | S002N010E30 | Ps |
| 226-40-16845 | SEWARD A-3 | 60.23427 N | 147.79107 W | S002N010E30 | Ps |
| | SEWARD A-3 | 60.23555 N | 147.78778 W | S002N010E30 | Ps |
| 226-40-16851 | SEWARD A-3 | 60.24184 N | 147.78857 W | S002N010E30 | Ps |
| | SEWARD A-3 | 60.24638 N | 147.78028 W | S002N010E19 | Ps |
| 226-40-16853 | SEWARD A-3 | 60.24102 N | 147.79341 W | S002N010E30 | Ps |
| | SEWARD A-3 | 60.24306 N | 147.79222 W | S002N010E19 | Ps |
| 226-40-16855 | SEWARD A-3 | 60.24128 N | 147.79582 W | S002N009E25 | Ps |
| | SEWARD A-3 | 60.24334 N | 147.79472 W | S002N009E24 | Ps |
| 226-40-16859 | SEWARD A-3 | 60.24440 N | 147.80601 W | S002N009E24 | Ps |
| | SEWARD A-3 | 60.24556 N | 147.80667 W | S002N009E24 | Ps |
| 226-50-16086 | SEWARD A-4 | 60.16694 N | 148.27924 W | S001N007E20 | Ps |
| | SEWARD A-4 | 60.16880 N | 148.27927 W | S001N007E20 | Ps |
| 226-50-16098 | SEWARD A-4 | 60.18253 N | 148.32361 W | S001N006E13 | CHp,COr,Ps,Ss |
| | SEWARD A-4 | 60.19189 N | 148.31182 W | S001N007E07 | Sp |
| 226-50-16101 | SEWARD A-4 | 60.18700 N | 148.33278 W | S001N006E12 | COr,Pp,Ss |
| | SEWARD A-4 | 60.19290 N | 148.33563 W | S001N006E12 | Pp,Ss |
| 226-50-16106 | SEWARD A-4 | 60.17685 N | 148.33965 W | S001N006E13 | COr,Ps,Ss |
| | SEWARD A-4 | 60.17708 N | 148.34339 W | S001N006E13 | COr,Ps,Ss |
| 226-50-16106-0010 | SEWARD A-4 | 60.17667 N | 148.34583 W | S001N006E14 | COr,Ss |
| 226-50-16118 | SEWARD A-4 | 60.15337 N | 148.35802 W | S001N006E26 | Ps |
| | SEWARD A-4 | 60.15472 N | 148.37417 W | S001N006E27 | Ps |
| 226-50-16126 | SEWARD A-4 | 60.13577 N | 148.35802 W | S001N006E35 | Ps |
| | SEWARD A-4 | 60.13825 N | 148.37200 W | S001N006E35 | Ps |

| WATER BODY NUMBER / NAME | MAP SHEET | LAT. | LONG. | LEGAL | SPECIES |
|---|---|---|---|---|---|
| 226-50-16154 | SEWARD A-4 | 60.05893 N | 148.39661 W | S001S006E27 | Ps |
| | SEWARD A-4 | 60.06338 N | 148.42297 W | S001S006E28 | Ps |
| 226-50-16154-0010 | SEWARD A-4 | 60.05903 N | 148.40421 W | S001S006E27 | Pp |
| 226-50-16192 | SEWARD A-4 | 60.02811 N | 148.44290 W | S002S006E05 | Ps |
| | SEWARD A-4 | 60.03113 N | 148.44909 W | S002S006E05 | Ps |
| 226-50-16194 | SEWARD A-4 | 60.02689 N | 148.44369 W | S002S006E05 | Ps |
| | SEWARD A-4 | 60.02334 N | 148.45117 W | S002S006E08 | Ps |
| 226-50-16226 | SEWARD A-4 | 60.00466 N | 148.47186 W | S002S006E18 | Ps |
| | SEWARD A-4 | 60.01023 N | 148.46400 W | S002S006E17 | Ps |
| 226-50-16238 | SEWARD A-5 | 60.02381 N | 148.51872 W | S002S005E12 | Pp |
| | SEWARD A-5 | 60.02647 N | 148.51319 W | S002S005E01 | Pp |
| 226-50-16242 | SEWARD A-5 | 60.03207 N | 148.53577 W | S002S005E02 | Ps |
| | SEWARD A-5 | 60.03321 N | 148.53384 W | S002S005E02 | Ps |
| 226-50-16244 | SEWARD A-5 | 60.03235 N | 148.54917 W | S002S005E02 | Ps,Ss |
| | SEWARD A-5 | 60.03428 N | 148.55366 W | S002S005E02 | Ps,Ss |
| 226-50-16248 | SEWARD A-5 | 60.02606 N | 148.55454 W | S002S005E02 | Ps |
| | SEWARD A-5 | 60.02481 N | 148.56109 W | S002S005E10 | Ps |
| 226-50-16262 | BLYING SOUND D-5 | 59.97254 N | 148.58061 W | S002S005E27 | Ps |
| | BLYING SOUND D-5 | 59.97458 N | 148.58147 W | S002S005E27 | Ps |
| 226-50-16286 | BLYING SOUND D-5 | 59.93948 N | 148.66504 W | S003S005E06 | CHsr,COsr,Ps,Ssr,DVsr |
| | BLYING SOUND D-5 | 59.95666 N | 148.63803 W | S002S005E32 | COsr,DVsr |
| 226-50-16286-0010 | BLYING SOUND D-5 | 59.94889 N | 148.65833 W | S003S005E06 | CHsr,COsr,Pp,Ssr,DVsr |
| 226-50-16286-2010 | BLYING SOUND D-5 | 59.95009 N | 148.64432 W | S003S005E06 | COsr |
| | BLYING SOUND D-5 | 59.95319 N | 148.62861 W | S003S005E05 | COsr |
| 226-50-16295 | BLYING SOUND D-5 | 59.94823 N | 148.71960 W | S003S004E02 | Ps |
| | BLYING SOUND D-5 | 59.94917 N | 148.71722 W | S003S004E02 | Ps |
| 226-50-16300 | BLYING SOUND D-5 | 59.95556 N | 148.73722 W | S002S004E34 | Ps |
| | BLYING SOUND D-5 | 59.96758 N | 148.76504 W | S002S004E33 | Ps |

| WATER BODY NUMBER / NAME | MAP SHEET | LAT. | LONG. | LEGAL | SPECIES |
|---|---|---|---|---|---|
| 226-50-16370 | BLYING SOUND D-3 | 59.95429 N | 148.04706 W | S002S008E34 | Pp |
| | BLYING SOUND D-3 | 59.95250 N | 148.04222 W | S003S008E03 | Pp |
| 226-50-16380 | BLYING SOUND D-3 | 59.97247 N | 148.03080 W | S002S008E26 | Pp |
| | BLYING SOUND D-3 | 59.97333 N | 148.01933 W | S002S008E26 | Pp |
| 226-50-16384 | BLYING SOUND D-3 | 59.97951 N | 148.01559 W | S002S008E26 | Pp |
| | BLYING SOUND D-3 | 59.97565 N | 147.98653 W | S002S008E25 | Pp |
| 226-50-16384-2005 | BLYING SOUND D-3 | 59.98050 N | 148.00599 W | S002S008E25 | Ps |
| | BLYING SOUND D-3 | 59.98361 N | 148.00458 W | S002S008E24 | Ps |
| 226-50-16406 | BLYING SOUND D-4 | 59.95278 N | 148.17276 W | S003S007E01 | Ps |
| | BLYING SOUND D-4 | 59.95194 N | 148.16889 W | S003S007E01 | Ps |
| 226-50-16428 | BLYING SOUND D-4 | 59.96889 N | 148.13725 W | S002S008E30 | Ps |
| | BLYING SOUND D-4 | 59.96750 N | 148.13833 W | S002S008E31 | Ps |
| 226-50-16430 | BLYING SOUND D-4 | 59.96979 N | 148.13302 W | S002S008E30 | Ps |
| | BLYING SOUND D-4 | 59.96805 N | 148.13222 W | S002S008E30 | Ps |
| 226-50-16432 | BLYING SOUND D-4 | 59.96899 N | 148.12572 W | S002S008E29 | Ps |
| | BLYING SOUND D-4 | 59.96833 N | 148.12778 W | S002S008E30 | Ps |
| 226-50-16436 | BLYING SOUND D-3 | 59.96834 N | 148.11119 W | S002S008E29 | Pp |
| | BLYING SOUND D-3 | 59.96567 N | 148.10747 W | S002S008E32 | Pp |
| 226-50-16448 | BLYING SOUND D-4 | 59.99844 N | 148.13199 W | S002S008E18 | Ps |
| | BLYING SOUND D-4 | 59.99750 N | 148.12944 W | S002S008E18 | Ps |
| 226-50-16452 | SEWARD A-4 | 60.00488 N | 148.12800 W | S002S008E18 | Ps |
| | SEWARD A-4 | 60.00584 N | 148.12555 W | S002S008E17 | Ps |
| 226-50-16510 | SEWARD A-4 | 60.04038 N | 148.18843 W | S001S007E35 | Ps |
| | SEWARD A-4 | 60.04294 N | 148.17020 W | S001S007E36 | Ps |
| 226-50-16520 | SEWARD A-4 | 60.07154 N | 148.18243 W | S001S007E24 | Pp |
| | SEWARD A-4 | 60.07488 N | 148.16441 W | S001S007E24 | Pp |
| 226-50-16530 | SEWARD A-4 | 60.08972 N | 148.18275 W | S001S007E13 | CHp,Pp |
| | SEWARD A-4 | 60.09229 N | 148.16476 W | S001S007E13 | CHp,Pp |
| 226-50-16530-2008 | SEWARD A-4 | 60.09115 N | 148.17183 W | S001S007E13 | CHp,Pp |
| | SEWARD A-4 | 60.08725 N | 148.17134 W | S001S007E13 | CHp,Pp |

| WATER BODY NUMBER / NAME | MAP SHEET | LAT. | LONG. | LEGAL | SPECIES |
|---|---|---|---|---|---|
| 226-50-16535 | SEWARD A-4 | 60.08854 N | 148.23919 W | S001S007E15 | CHp,Pp |
| | SEWARD A-4 | 60.09659 N | 148.21427 W | S001S007E15 | CHp,Pp |
| 226-50-16540 | SEWARD A-4 | 60.08950 N | 148.26337 W | S001S007E16 | Pp |
| | SEWARD A-4 | 60.09551 N | 148.26195 W | S001S007E16 | Pp |
| 226-50-16550 | SEWARD A-4 | 60.11885 N | 148.24450 W | S001S007E04 | Pp |
| | SEWARD A-4 | 60.12440 N | 148.23834 W | S001S007E03 | Pp |
| 227-10-16990 | BLYING SOUND D-3 | 59.80838 N | 147.89714 W | S004S009E28 | COr |
| | BLYING SOUND D-3 | 59.79468 N | 147.89604 W | S004S009E34 | COr |
| 227-10-17000 | BLYING SOUND D-3 | 59.81282 N | 147.89814 W | S004S009E21 | COr,Pp |
| | BLYING SOUND D-3 | 59.83979 N | 147.80273 W | S004S010E07 | COr |
| 227-10-17000-2003 | BLYING SOUND D-3 | 59.81999 N | 147.87768 W | S004S009E22 | COr |
| | BLYING SOUND D-3 | 59.82106 N | 147.87331 W | S004S009E22 | COr |
| 227-10-17000-2011 | BLYING SOUND D-3 | 59.81367 N | 147.87442 W | S004S009E22 | COr,Pp |
| | BLYING SOUND D-3 | 59.83632 N | 147.82673 W | S004S009E13 | COr |
| 227-10-17000-2011-3005 | BLYING SOUND D-3 | 59.81814 N | 147.86238 W | S004S009E23 | Pp |
| | BLYING SOUND D-3 | 59.82408 N | 147.85527 W | S004S009E14 | Pp |
| 227-10-17000-2011-3009 | BLYING SOUND D-3 | 59.83259 N | 147.83635 W | S004S009E13 | COr |
| | BLYING SOUND D-3 | 59.83611 N | 147.83472 W | S004S009E13 | COr |
| 227-10-17000-2016 | BLYING SOUND D-3 | 59.80708 N | 147.86598 W | S004S009E26 | COr |
| | BLYING SOUND D-3 | 59.80443 N | 147.87162 W | S004S009E27 | COr |
| 227-10-17000-2018 | BLYING SOUND D-3 | 59.81083 N | 147.85073 W | S004S009E23 | COr |
| | BLYING SOUND D-3 | 59.80960 N | 147.84072 W | S004S009E23 | COr |
| 227-10-17000-2056 | BLYING SOUND D-3 | 59.82721 N | 147.81957 W | S004S009E13 | COr |
| | BLYING SOUND D-3 | 59.83417 N | 147.78694 W | S004S010E18 | COr |
| 227-10-17000-2079 | BLYING SOUND D-3 | 59.83506 N | 147.81421 W | S004S009E13 | COr |
| | BLYING SOUND D-3 | 59.84099 N | 147.81487 W | S004S009E12 | COr |
| 227-10-17010 | BLYING SOUND D-3 | 59.87372 N | 147.82825 W | S003S009E36 | COr,Pp,Ssr |
| | BLYING SOUND D-3 | 59.86710 N | 147.84290 W | S003S009E35 | COr,Pp,Ssr |
| 227-10-17010-2004 | BLYING SOUND D-3 | 59.87093 N | 147.84427 W | S003S009E35 | Ssr |
| | BLYING SOUND D-3 | 59.86890 N | 147.84608 W | S003S009E35 | Ssr |

| WATER BODY NUMBER / NAME | MAP SHEET | LAT. | LONG. | LEGAL | SPECIES |
|---|---|---|---|---|---|
| 227-10-17020 | BLYING SOUND D-3 | 59.87745 N | 147.76118 W | S003S010E32 | COr,Pp |
| | BLYING SOUND D-3 | 59.86820 N | 147.77633 W | S003S010E32 | COr,Pp |
| 227-10-17020-2004 | BLYING SOUND D-3 | 59.87559 N | 147.76372 W | S003S010E32 | COr |
| | BLYING SOUND D-3 | 59.86833 N | 147.76750 W | S003S010E32 | COr |
| 227-10-17025 | BLYING SOUND D-3 | 59.87913 N | 147.75713 W | S003S010E32 | COr |
| | BLYING SOUND D-3 | 59.87111 N | 147.75194 W | S003S010E33 | COr |
| 227-10-17060 | BLYING SOUND D-3 | 59.88739 N | 147.75635 W | S003S010E29 | COr,Ps,DVp |
| | BLYING SOUND D-1 | 59.89442 N | 147.69631 W | S003S010E27 | COr,Ps,DVp |
| 227-10-17060-2004 | BLYING SOUND D-3 | 59.88345 N | 147.75307 W | S003S010E28 | Pp |
| | BLYING SOUND D-1 | 59.87494 N | 147.73151 W | S003S010E33 | Pp |
| 227-10-17060-2004-3009 | BLYING SOUND D-1 | 59.87819 N | 147.74037 W | S003S010E33 | Ps |
| | BLYING SOUND D-1 | 59.87835 N | 147.73022 W | S003S010E33 | Ps |
| 227-10-17060-2012 | BLYING SOUND D-1 | 59.88869 N | 147.74449 W | S003S010E28 | COr,Ps |
| | BLYING SOUND D-1 | 59.88799 N | 147.71230 W | S003S010E27 | COr,Ps |
| 227-10-17060-2012-3008 | BLYING SOUND D-1 | 59.88900 N | 147.73807 W | S003S010E28 | Ps |
| | BLYING SOUND D-1 | 59.87977 N | 147.71049 W | S003S010E34 | Ps |
| 227-10-17060-2021 | BLYING SOUND D-1 | 59.89363 N | 147.73871 W | S003S010E28 | COr,Pp,DVp |
| | BLYING SOUND D-1 | 59.91053 N | 147.70059 W | S003S010E15 | Pp,DVp |
| 227-10-17060-2021-3005 | BLYING SOUND D-1 | 59.89906 N | 147.73332 W | S003S010E21 | COr |
| | BLYING SOUND D-1 | 59.90463 N | 147.71321 W | S003S010E22 | COr |
| 227-10-17060-2021-3018 | BLYING SOUND D-1 | 59.89858 N | 147.71762 W | S003S010E22 | COr,Pp |
| | BLYING SOUND D-1 | 59.90275 N | 147.69556 W | S003S010E23 | COr |
| 227-10-17068 | BLYING SOUND D-3 | 59.88946 N | 147.75653 W | S003S010E29 | COr |
| | BLYING SOUND D-1 | 59.89334 N | 147.75000 W | S003S010E28 | COr |
| 227-10-17090 | BLYING SOUND D-3 | 59.92984 N | 147.77453 W | S003S010E08 | Ps |
| | BLYING SOUND D-3 | 59.92349 N | 147.76600 W | S003S010E17 | Ps |
| 227-10-17090-2004 | BLYING SOUND D-3 | 59.92527 N | 147.77755 W | S003S010E08 | Ps |
| | BLYING SOUND D-3 | 59.91889 N | 147.79000 W | S003S010E18 | Ps |
| 227-10-17100 | BLYING SOUND D-1 | 59.95462 N | 147.69313 W | S002S010E35 | COr,Pp,DVp |
| Hanning Creek | BLYING SOUND D-1 | 59.94503 N | 147.66081 W | S003S010E01 | DVp |

| WATER BODY NUMBER / NAME | MAP SHEET | LAT. | LONG. | LEGAL | SPECIES |
|---|---|---|---|---|---|
| 227-10-17100-2002 | BLYING SOUND D-1 | 59.94997 N | 147.68903 W | S003S010E02 | COr,Pp |
| | BLYING SOUND D-1 | 59.95116 N | 147.68236 W | S003S010E02 | Pp |
| 227-10-17110 | BLYING SOUND D-1 | 59.97126 N | 147.67287 W | S002S010E26 | COp,Pp,DVp |
| | BLYING SOUND D-1 | 59.97723 N | 147.62989 W | S002S011E30 | Pp |
| 227-10-17110-2015 | BLYING SOUND D-1 | 59.97373 N | 147.65965 W | S002S010E25 | COr,DVp |
| | BLYING SOUND D-1 | 59.97870 N | 147.64344 W | S002S010E25 | DVp |
| 227-10-17120 | BLYING SOUND D-1 | 59.99969 N | 147.67517 W | S002S010E14 | Ps |
| | BLYING SOUND D-1 | 59.98951 N | 147.66528 W | S002S010E24 | Ps |
| 227-10-17130 | SEWARD A-2 | 60.00569 N | 147.65301 W | S002S010E13 | Pp |
| | BLYING SOUND D-1 | 59.99709 N | 147.65353 W | S002S010E13 | Pp |
| 227-10-17140 | SEWARD A-2 | 60.01970 N | 147.60083 W | S002S011E08 | Ps |
| | SEWARD A-2 | 60.01349 N | 147.59453 W | S002S011E08 | Ps |
| 227-10-17150 | SEWARD A-2 | 60.02222 N | 147.59257 W | S002S011E08 | Pp |
| | SEWARD A-2 | 60.01747 N | 147.56906 W | S002S011E09 | Pp |
| 227-10-17160 | SEWARD A-2 | 60.02892 N | 147.57843 W | S002S011E04 | Pp |
| | SEWARD A-2 | 60.02171 N | 147.57111 W | S002S011E09 | Pp |
| 227-10-17170 | SEWARD A-2 | 60.03117 N | 147.57304 W | S002S011E04 | Pp |
| | SEWARD A-2 | 60.02820 N | 147.56143 W | S002S011E04 | Pp |
| 227-10-17180 | SEWARD A-2 | 60.03378 N | 147.57016 W | S002S011E04 | Ps |
| | SEWARD A-2 | 60.03022 N | 147.55368 W | S002S011E04 | Ps |
| 227-10-17190 | SEWARD A-2 | 60.03519 N | 147.57038 W | S002S011E04 | Ps |
| | SEWARD A-2 | 60.03354 N | 147.55440 W | S002S011E04 | Ps |
| 227-10-17200 | SEWARD A-2 | 60.05417 N | 147.54388 W | S001S011E34 | Pp |
| | SEWARD A-2 | 60.04688 N | 147.54866 W | S001S011E34 | Pp |
| 227-10-17210 | SEWARD A-2 | 60.05697 N | 147.53134 W | S001S011E27 | Pp |
| | SEWARD A-2 | 60.05018 N | 147.53018 W | S001S011E34 | Pp |
| 227-10-17220 | SEWARD A-2 | 60.05902 N | 147.52641 W | S001S011E27 | Pp |
| | SEWARD A-2 | 60.05391 N | 147.51779 W | S001S011E35 | Pp |
| 227-10-17230 | SEWARD A-2 | 60.06218 N | 147.52077 W | S001S011E26 | Pp |
| | SEWARD A-2 | 60.05806 N | 147.51012 W | S001S011E26 | Pp |

| WATER BODY NUMBER / NAME | MAP SHEET | LAT. | LONG. | LEGAL | SPECIES |
|---|---|---|---|---|---|
| 227-10-17240 | SEWARD A-2 | 60.06945 N | 147.49916 W | S001S011E23 | Pp |
| | SEWARD A-2 | 60.06419 N | 147.50135 W | S001S011E26 | Pp |
| 227-10-17250 | SEWARD A-2 | 60.06968 N | 147.49265 W | S001S011E24 | Ps |
| | SEWARD A-2 | 60.06537 N | 147.48090 W | S001S011E25 | Ps |
| 227-10-17260 | SEWARD A-2 | 60.07689 N | 147.48055 W | S001S011E24 | CHp,Pp |
| | SEWARD A-2 | 60.07250 N | 147.45910 W | S001S012E19 | CHp,Pp |
| 227-10-17270 | SEWARD A-2 | 60.08519 N | 147.46201 W | S001S012E18 | Pp |
| | SEWARD A-2 | 60.07865 N | 147.44841 W | S001S012E19 | Pp |
| 227-10-17280 | SEWARD A-2 | 60.09188 N | 147.44417 W | S001S012E18 | Pp |
| | SEWARD A-2 | 60.08596 N | 147.43898 W | S001S012E18 | Pp |
| 227-10-17290 | SEWARD A-2 | 60.09331 N | 147.44186 W | S001S012E18 | Ps |
| | SEWARD A-2 | 60.08956 N | 147.41630 W | S001S012E17 | Ps |
| 227-20-17300 | SEWARD A-2 | 60.10782 N | 147.41583 W | S001S012E08 | Ps |
| | SEWARD A-2 | 60.10159 N | 147.41294 W | S001S012E08 | Ps |
| 227-20-17310 | SEWARD A-2 | 60.10973 N | 147.41440 W | S001S012E08 | Ps |
| | SEWARD A-2 | 60.10629 N | 147.39815 W | S001S012E09 | Ps |
| 227-20-17320 | SEWARD A-2 | 60.11366 N | 147.40232 W | S001S012E04 | Ps |
| | SEWARD A-2 | 60.11035 N | 147.40101 W | S001S012E09 | Ps |
| 227-20-17330 | SEWARD A-2 | 60.12603 N | 147.39125 W | S001S012E04 | Ps |
| | SEWARD A-2 | 60.11781 N | 147.37799 W | S001S012E03 | Ps |
| 227-20-17340 | SEWARD A-2 | 60.13246 N | 147.38308 W | S001N012E33 | Ps |
| | SEWARD A-1 | 60.13567 N | 147.35699 W | S001N012E34 | Ps |
| 227-20-17370 | SEWARD A-1 | 60.16754 N | 147.35227 W | S001N012E22 | Pp |
| | SEWARD A-1 | 60.16303 N | 147.35606 W | S001N012E22 | Pp |
| 227-20-17374 | SEWARD A-1 | 60.16868 N | 147.34732 W | S001N012E22 | Pp |
| | SEWARD A-1 | 60.16218 N | 147.32892 W | S001N012E23 | Pp |
| 227-20-17380 | SEWARD A-1 | 60.18469 N | 147.32669 W | S001N012E14 | Ps |
| | SEWARD A-1 | 60.17550 N | 147.32804 W | S001N012E14 | Ps |
| 227-20-17384 | SEWARD A-1 | 60.18817 N | 147.31967 W | S001N012E11 | Ps |
| | SEWARD A-1 | 60.17917 N | 147.31805 W | S001N012E14 | Ps |

| WATER BODY NUMBER / NAME | MAP SHEET | LAT. | LONG. | LEGAL | SPECIES |
|---|---|---|---|---|---|
| 227-20-17386 | SEWARD A-1 | 60.18816 N | 147.31895 W | S001N012E11 | Ps |
| | SEWARD A-1 | 60.17969 N | 147.30417 W | S001N012E14 | Ps |
| 227-20-17390 | SEWARD A-1 | 60.18851 N | 147.31893 W | S001N012E11 | CHp,Pp,DVr |
| | SEWARD A-1 | 60.18400 N | 147.28983 W | S001N012E13 | CHp,Pp,DVr |
| 227-20-17390-2015 | SEWARD A-1 | 60.19228 N | 147.30676 W | S001N012E11 | Pp |
| | SEWARD A-1 | 60.19465 N | 147.30027 W | S001N012E12 | Pp |
| 227-20-17390-2015-3009 | SEWARD A-1 | 60.19560 N | 147.30650 W | S001N012E11 | Pp |
| | SEWARD A-1 | 60.19724 N | 147.31010 W | S001N012E11 | Pp |
| 227-20-17390-2015-3009-0010 | SEWARD A-1 | 60.19597 N | 147.30956 W | S001N012E11 | Pp |
| 227-20-17398 | SEWARD A-1 | 60.20585 N | 147.30347 W | S001N012E02 | Pp |
| | SEWARD A-1 | 60.20324 N | 147.29332 W | S001N012E01 | Pp |
| 227-20-17400 | SEWARD A-1 | 60.20959 N | 147.29976 W | S001N012E01 | Ps |
| | SEWARD A-1 | 60.20556 N | 147.27750 W | S001N012E01 | Ps |
| 227-20-17410 | SEWARD A-1 | 60.22348 N | 147.26829 W | S002N013E31 | CHp,Pp |
| | SEWARD A-1 | 60.21846 N | 147.22591 W | S002N013E32 | CHp,Pp |
| 227-20-17420 | SEWARD A-1 | 60.22194 N | 147.25083 W | S002N013E31 | Pp |
| | SEWARD A-1 | 60.22250 N | 147.24805 W | S002N013E31 | Pp |
| 227-20-17430 | SEWARD A-1 | 60.22771 N | 147.24667 W | S002N013E31 | Ps |
| | SEWARD A-1 | 60.22344 N | 147.23455 W | S002N013E32 | Ps |
| 227-20-17440 | SEWARD A-1 | 60.23676 N | 147.22300 W | S002N013E29 | CHp,COr,Pp |
| | SEWARD A-1 | 60.22997 N | 147.19919 W | S002N013E28 | CHp,COr,Pp |
| 227-20-17440-2008 | SEWARD A-1 | 60.23331 N | 147.21913 W | S002N013E29 | COr,Ps |
| | SEWARD A-1 | 60.22770 N | 147.21202 W | S002N013E33 | COr,Ps |
| 227-20-17450 | SEWARD A-1 | 60.24376 N | 147.20636 W | S002N013E21 | CHp,Pp |
| | SEWARD A-1 | 60.23754 N | 147.17924 W | S002N013E27 | CHp,Pp |
| 227-20-17460 | SEWARD B-1 | 60.25002 N | 147.19651 W | S002N013E21 | CHp,Pp |
| | SEWARD A-1 | 60.24480 N | 147.16468 W | S002N013E22 | CHp,Pp |
| 227-20-17464 | SEWARD B-1 | 60.25612 N | 147.18282 W | S002N013E22 | CHp,COr,Pp,DVp |
| | SEWARD A-1 | 60.25000 N | 147.15611 W | S002N013E23 | CHp,COr,Pp,DVp |

| WATER BODY NUMBER / NAME | MAP SHEET | LAT. | LONG. | LEGAL | SPECIES |
|---|---|---|---|---|---|
| 227-20-17464-0010 | SEWARD B-1 | 60.25642 N | 147.16576 W | S002N013E22 | CHp,COr,Pp,DVp |
| 227-20-17465 | SEWARD B-1 | 60.26102 N | 147.19341 W | S002N013E16 | Pp |
| | SEWARD B-1 | 60.26166 N | 147.18556 W | S002N013E15 | Pp |
| 227-20-17480 | SEWARD B-1 | 60.27304 N | 147.18746 W | S002N013E09 | Pp |
| | SEWARD B-1 | 60.27159 N | 147.17229 W | S002N013E10 | Pp |
| 227-20-17480-2006 | SEWARD B-1 | 60.27265 N | 147.18482 W | S002N013E10 | Pp |
| | SEWARD B-1 | 60.26914 N | 147.18705 W | S002N013E16 | Pp |
| 227-20-17490 | SEWARD B-1 | 60.27859 N | 147.20039 W | S002N013E09 | Pp |
| | SEWARD B-1 | 60.27774 N | 147.18236 W | S002N013E10 | Pp |
| 227-20-17500 | SEWARD B-1 | 60.28192 N | 147.20331 W | S002N013E09 | Pp |
| | SEWARD B-1 | 60.28444 N | 147.19195 W | S002N013E09 | Pp |
| 227-20-17504 | SEWARD B-1 | 60.28859 N | 147.20592 W | S002N013E04 | Pp |
| | SEWARD B-1 | 60.28528 N | 147.19611 W | S002N013E09 | Pp |
| 227-20-17510 | SEWARD B-1 | 60.29920 N | 147.19582 W | S002N013E04 | Pp |
| | SEWARD B-1 | 60.29139 N | 147.19278 W | S002N013E04 | Pp |
| 227-20-17520 | SEWARD B-1 | 60.30654 N | 147.18424 W | S003N013E34 | Pp |
| | SEWARD B-1 | 60.30019 N | 147.17417 W | S002N013E03 | Pp |
| 227-20-17530 | SEWARD B-1 | 60.30730 N | 147.17495 W | S003N013E34 | Ps |
| | SEWARD B-1 | 60.30084 N | 147.16611 W | S003N013E34 | Ps |
| 227-20-17540 | SEWARD B-1 | 60.30772 N | 147.16953 W | S003N013E34 | Pp |
| | SEWARD B-1 | 60.30877 N | 147.14858 W | S003N013E35 | Pp |
| 227-20-17546 | SEWARD B-1 | 60.31381 N | 147.16091 W | S003N013E34 | Pp |
| | SEWARD B-1 | 60.31265 N | 147.15724 W | S003N013E35 | Pp |
| 227-20-17550 | SEWARD B-1 | 60.32669 N | 147.19178 W | S003N013E28 | Ps |
| | SEWARD B-1 | 60.33083 N | 147.18028 W | S003N013E22 | Ps |
| 227-20-17560 | SEWARD B-1 | 60.33197 N | 147.21253 W | S003N013E21 | Pp |
| | SEWARD B-1 | 60.33730 N | 147.20041 W | S003N013E21 | Pp |
| 227-20-17560-0010 | SEWARD B-1 | 60.33443 N | 147.20793 W | S003N013E21 | Pp |

| WATER BODY NUMBER / NAME | MAP SHEET | LAT. | LONG. | LEGAL | SPECIES |
|---|---|---|---|---|---|
| 227-20-17570 | SEWARD B-1 | 60.33976 N | 147.20861 W | S003N013E21 | Ps |
| | SEWARD B-1 | 60.34527 N | 147.19058 W | S003N013E16 | Ps |
| 227-20-17570-0010 | SEWARD B-1 | 60.34123 N | 147.20747 W | S003N013E21 | Pp |
| 227-20-17582 | SEWARD B-1 | 60.34126 N | 147.13832 W | S003N013E23 | Pp |
| | SEWARD B-1 | 60.34194 N | 147.15445 W | S003N013E23 | Pp |
| 227-20-17584 | SEWARD B-1 | 60.33728 N | 147.13564 W | S003N013E23 | COr,Pp |
| | SEWARD B-1 | 60.33458 N | 147.15444 W | S003N013E23 | Pp |
| 227-20-17586 | SEWARD B-1 | 60.33640 N | 147.13675 W | S003N013E23 | Pp |
| | SEWARD B-1 | 60.32861 N | 147.13806 W | S003N013E26 | Pp |
| 227-20-17590 | SEWARD B-1 | 60.33500 N | 147.12417 W | S003N013E24 | COr,Ps,Sr,CTp |
| | SEWARD B-1 | 60.33204 N | 147.11231 W | S003N013E24 | COr,Ps,Sr,CTp |
| 227-20-17590-0010 | SEWARD B-1 | 60.33083 N | 147.10417 W | S003N013E24 | COr,CTp |
| 227-20-17590-2003 | SEWARD B-1 | 60.33500 N | 147.12417 W | S003N013E24 | COr,Ps,Sr,CTp |
| | SEWARD B-1 | 60.32901 N | 147.12228 W | S003N013E25 | COr,Ps,Sr,CTp |
| 227-20-17590-2003-0010 | SEWARD B-1 | 60.32785 N | 147.12123 W | S003N013E25 | COr,Sr,CTp |
| 227-20-17596 | SEWARD B-1 | 60.33706 N | 147.10155 W | S003N013E24 | Pp |
| | SEWARD B-1 | 60.33111 N | 147.09833 W | S003N014E19 | Pp |
| 227-20-17600 | SEWARD B-1 | 60.33766 N | 147.08703 W | S003N014E19 | Pp |
| | SEWARD B-1 | 60.33544 N | 147.08105 W | S003N014E19 | Pp |
| 227-20-17610 | SEWARD B-1 | 60.34148 N | 147.04116 W | S003N014E21 | Ps |
| | SEWARD B-1 | 60.33889 N | 147.03444 W | S003N014E21 | Ps |
| 227-20-17620 | SEWARD B-1 | 60.29214 N | 147.08438 W | S002N014E06 | Pp |
| | SEWARD B-1 | 60.29196 N | 147.09966 W | S002N013E01 | Pp |
| 227-20-17630 | SEWARD B-1 | 60.28755 N | 147.08515 W | S002N014E06 | Ps |
| | SEWARD B-1 | 60.28834 N | 147.09541 W | S002N014E06 | Ps |
| 227-20-17640 | SEWARD B-1 | 60.27886 N | 147.09899 W | S002N014E07 | Pp |
| | SEWARD B-1 | 60.28105 N | 147.11098 W | S002N013E12 | Pp |

| WATER BODY NUMBER / NAME | MAP SHEET | LAT. | LONG. | LEGAL | SPECIES |
|---|---|---|---|---|---|
| 227-20-17645 | SEWARD B-1 | 60.27382 N | 147.10220 W | S002N013E12 | Pp |
| | SEWARD B-1 | 60.27333 N | 147.11833 W | S002N013E12 | Pp |
| 227-20-17650 | SEWARD B-1 | 60.26875 N | 147.11003 W | S002N013E13 | Pp |
| | SEWARD B-1 | 60.26750 N | 147.12222 W | S002N013E13 | Pp |
| 227-20-17657 | SEWARD B-1 | 60.26544 N | 147.11137 W | S002N013E13 | Pp |
| | SEWARD B-1 | 60.25957 N | 147.12836 W | S002N013E14 | Pp |
| 227-20-17657-2006 | SEWARD B-1 | 60.26424 N | 147.11437 W | S002N013E13 | Pp |
| | SEWARD B-1 | 60.26432 N | 147.12918 W | S002N013E14 | Pp |
| 227-20-17660 | SEWARD B-1 | 60.26410 N | 147.10946 W | S002N013E13 | CHp,Ps |
| | SEWARD B-1 | 60.25339 N | 147.12632 W | S002N013E24 | CHp,Ps |
| 227-20-17660-2005 | SEWARD B-1 | 60.26207 N | 147.10989 W | S002N013E13 | Ps |
| | SEWARD B-1 | 60.25273 N | 147.11590 W | S002N013E24 | Ps |
| 227-20-17690 | SEWARD B-1 | 60.26388 N | 147.10844 W | S002N013E13 | Pp |
| | SEWARD B-1 | 60.25389 N | 147.09917 W | S002N013E24 | Pp |
| 227-20-17690-2006 | SEWARD B-1 | 60.26145 N | 147.10545 W | S002N013E13 | Ps |
| | SEWARD B-1 | 60.25000 N | 147.09972 W | S002N013E24 | Ps |
| 227-20-17695 | SEWARD B-1 | 60.26443 N | 147.09407 W | S002N014E18 | Ps |
| | SEWARD B-1 | 60.25470 N | 147.08445 W | S002N014E19 | Ps |
| 227-20-17700 | SEWARD B-1 | 60.26399 N | 147.08994 W | S002N014E18 | Ps |
| | SEWARD B-1 | 60.26126 N | 147.08100 W | S002N014E18 | Ps |
| 227-20-17710 | SEWARD B-1 | 60.26677 N | 147.07679 W | S002N014E18 | Ps |
| | SEWARD B-1 | 60.26013 N | 147.06414 W | S002N014E17 | Ps |
| 227-20-17720 | SEWARD B-1 | 60.26757 N | 147.07103 W | S002N014E18 | Pp |
| | SEWARD B-1 | 60.26757 N | 147.05606 W | S002N014E17 | Pp |
| 227-20-17730 | SEWARD B-1 | 60.27276 N | 147.05545 W | S002N014E08 | Pp |
| | SEWARD B-1 | 60.27055 N | 147.04222 W | S002N014E17 | Pp |
| 227-20-17740 | SEWARD B-1 | 60.28081 N | 147.03430 W | S002N014E09 | Pp |
| | SEWARD B-1 | 60.27305 N | 147.02695 W | S002N014E09 | Pp |
| 227-20-17750 | SEWARD B-1 | 60.29743 N | 147.00661 W | S002N014E03 | CHp,Pp |
| | SEWARD B-1 | 60.28483 N | 147.00781 W | S002N014E10 | CHp,Pp |

| WATER BODY NUMBER / NAME | MAP SHEET | LAT. | LONG. | LEGAL | SPECIES |
|---|---|---|---|---|---|
| 227-20-17750-2007 | SEWARD B-1 | 60.28967 N | 147.00531 W | S002N014E03 | Ps |
| | CORDOVA B-8 | 60.28552 N | 146.99552 W | S002N014E10 | Ps |
| 227-20-17760 | CORDOVA B-8 | 60.30098 N | 146.96891 W | S003N014E35 | Ps |
| | CORDOVA B-8 | 60.29654 N | 146.96772 W | S002N014E02 | Ps |
| 227-20-17770 | CORDOVA B-8 | 60.30823 N | 146.94261 W | S003N014E36 | Ps |
| | CORDOVA B-8 | 60.29116 N | 146.94886 W | S002N014E01 | Ps |
| 227-20-17880 | SEWARD B-2 | 60.29376 N | 147.37870 W | S002N012E04 | Pp,CTp,DVp |
| | SEWARD B-2 | 60.27219 N | 147.40810 W | S002N012E08 | Pp,CTp,DVp |
| 227-20-17880-0010<br>Green Island Lake | SEWARD B-2 | 60.27839 N | 147.39733 W | S002N012E08 | CTp,DVp |
| 227-20-17885 | SEWARD B-2 | 60.27913 N | 147.41748 W | S002N012E08 | Ps |
| | SEWARD B-2 | 60.27808 N | 147.41543 W | S002N012E08 | Ps |
| 227-20-17890 | SEWARD B-2 | 60.26953 N | 147.43708 W | S002N012E18 | Pp |
| | SEWARD B-2 | 60.26250 N | 147.44806 W | S002N011E13 | Pp |
| 227-30-17690 | SEWARD A-1 | 60.22808 N | 147.01323 W | S002N014E28 | Ps |
| | SEWARD A-1 | 60.23257 N | 147.01632 W | S002N014E28 | Ps |
| 227-30-17705 | SEWARD A-1 | 60.20918 N | 147.05313 W | S001N014E05 | Ps |
| | SEWARD A-1 | 60.21954 N | 147.06204 W | S002N014E32 | Ps |
| 227-30-17710 | SEWARD A-1 | 60.19943 N | 147.07935 W | S001N014E06 | Ps |
| | SEWARD A-1 | 60.20793 N | 147.09384 W | S001N014E06 | Ps |
| 227-30-17717 | SEWARD A-1 | 60.18453 N | 147.11724 W | S001N013E13 | Ps |
| | SEWARD A-1 | 60.19300 N | 147.12206 W | S001N013E12 | Ps |
| 227-30-17720 | SEWARD A-1 | 60.18153 N | 147.12437 W | S001N013E13 | Ps |
| | SEWARD A-1 | 60.18673 N | 147.13765 W | S001N013E11 | Ps |
| 227-30-17735 | SEWARD A-1 | 60.15785 N | 147.17910 W | S001N013E22 | Ps |
| | SEWARD A-1 | 60.16400 N | 147.18349 W | S001N013E22 | Ps |
| 227-30-17740 | SEWARD A-1 | 60.14533 N | 147.20176 W | S001N013E28 | Ps |
| | SEWARD A-1 | 60.15014 N | 147.23948 W | S001N013E29 | Ps |
| 227-30-17740-2004 | SEWARD A-1 | 60.14612 N | 147.20787 W | S001N013E28 | Ps |
| | SEWARD A-1 | 60.14986 N | 147.21467 W | S001N013E28 | Ps |

| WATER BODY NUMBER / NAME | MAP SHEET | LAT. | LONG. | LEGAL | SPECIES |
|---|---|---|---|---|---|
| 227-30-17750 | SEWARD A-1 | 60.11933 N | 147.24342 W | S001S013E05 | Ps |
| | SEWARD A-1 | 60.12682 N | 147.25738 W | S001S013E05 | Ps |
| 227-30-17760 | SEWARD A-1 | 60.08865 N | 147.28619 W | S001S013E18 | COs,Ps |
| | SEWARD A-1 | 60.09712 N | 147.31564 W | S001S012E13 | COs,Ps |
| 227-30-17763 | SEWARD A-1 | 60.06786 N | 147.31546 W | S001S012E25 | Ps |
| | SEWARD A-1 | 60.07359 N | 147.32483 W | S001S012E23 | Ps |
| 227-30-17779 | SEWARD A-1 | 60.03369 N | 147.36296 W | S002S012E03 | Ps |
| | SEWARD A-1 | 60.03533 N | 147.37375 W | S002S012E03 | Ps |
| 227-30-17779-2009 | SEWARD A-1 | 60.03437 N | 147.37002 W | S002S012E03 | Ps |
| | SEWARD A-1 | 60.03413 N | 147.37155 W | S002S012E03 | Ps |
| 227-30-17779-2020 | SEWARD A-1 | 60.03556 N | 147.37207 W | S002S012E03 | Ps |
| | SEWARD A-1 | 60.03696 N | 147.37171 W | S002S012E03 | Ps |
| 227-30-17780 | SEWARD A-1 | 60.02025 N | 147.37091 W | S002S012E10 | COr,Ps |
| | SEWARD A-2 | 60.01323 N | 147.49481 W | S002S011E12 | COr |
| 227-30-17780-2004 | SEWARD A-2 | 60.02102 N | 147.37790 W | S002S012E10 | COr,Ps |
| | SEWARD A-1 | 60.03289 N | 147.37308 W | S002S012E03 | COr,Ps |
| 227-30-17780-2004-3067 | SEWARD A-2 | 60.02860 N | 147.38067 W | S002S012E03 | Ps |
| | SEWARD A-2 | 60.02926 N | 147.38168 W | S002S012E04 | Ps |
| 227-30-17780-2004-3079 | SEWARD A-1 | 60.03106 N | 147.37472 W | S002S012E03 | Ps |
| | SEWARD A-2 | 60.03111 N | 147.37611 W | S002S012E03 | Ps |
| 227-30-17780-2010 | SEWARD A-2 | 60.02319 N | 147.38880 W | S002S012E09 | COr,Ps |
| | SEWARD A-2 | 60.02779 N | 147.38705 W | S002S012E04 | COr,Ps |
| 227-30-17780-2010-3025 | SEWARD A-2 | 60.02476 N | 147.38859 W | S002S012E09 | Ps |
| | SEWARD A-2 | 60.02689 N | 147.39049 W | S002S012E04 | Ps |
| 227-30-17780-2010-3045 | SEWARD A-2 | 60.02721 N | 147.38690 W | S002S012E04 | COr |
| | SEWARD A-2 | 60.02759 N | 147.38752 W | S002S012E04 | COr |
| 227-30-17780-2018 | SEWARD A-2 | 60.02202 N | 147.39267 W | S002S012E09 | COr,Ps |
| | SEWARD A-2 | 60.02823 N | 147.39786 W | S002S012E04 | COr,Ps |
| 227-30-17780-2018-3020 | SEWARD A-2 | 60.02370 N | 147.39417 W | S002S012E09 | COr,Ps |
| | SEWARD A-2 | 60.02745 N | 147.39262 W | S002S012E04 | COr |

| WATER BODY NUMBER / NAME | MAP SHEET | LAT. | LONG. | LEGAL | SPECIES |
|---|---|---|---|---|---|
| 227-30-17780-2018-3020-4031 | SEWARD A-2 | 60.02668 N | 147.39352 W | S002S012E04 | COr |
| | SEWARD A-2 | 60.02782 N | 147.39562 W | S002S012E04 | COr |
| 227-30-17780-2018-3020-4031-5020 | SEWARD A-2 | 60.02739 N | 147.39388 W | S002S012E04 | COr |
| | SEWARD A-2 | 60.02768 N | 147.39336 W | S002S012E04 | COr |
| 227-30-17780-2018-3020-4031-5024 | SEWARD A-2 | 60.02768 N | 147.39443 W | S002S012E04 | COr |
| | SEWARD A-2 | 60.02792 N | 147.39370 W | S002S012E04 | COr |
| 227-30-17780-2018-3035 | SEWARD A-2 | 60.02570 N | 147.39692 W | S002S012E09 | COr,Ps |
| | SEWARD A-2 | 60.02536 N | 147.40374 W | S002S012E09 | COr |
| 227-30-17780-2018-3035-0010 | SEWARD A-2 | 60.02544 N | 147.40509 W | S002S012E09 | COr |
| 227-30-17780-2018-3037 | SEWARD A-2 | 60.02647 N | 147.39666 W | S002S012E04 | COr |
| | SEWARD A-2 | 60.02705 N | 147.39839 W | S002S012E04 | COr |
| 227-30-17780-2028 | SEWARD A-2 | 60.02088 N | 147.40224 W | S002S012E09 | Ps |
| | SEWARD A-2 | 60.01410 N | 147.42234 W | S002S012E08 | Ps |
| 227-30-17780-2028-3012 | SEWARD A-2 | 60.02142 N | 147.41040 W | S002S012E08 | Ps |
| | SEWARD A-2 | 60.02276 N | 147.41466 W | S002S012E08 | Ps |
| 227-30-17780-2028-3020 | SEWARD A-2 | 60.01967 N | 147.41545 W | S002S012E08 | Ps |
| | SEWARD A-2 | 60.01749 N | 147.42616 W | S002S012E08 | Ps |
| 227-30-17780-2028-3020-4010 | SEWARD A-2 | 60.01972 N | 147.41721 W | S002S012E08 | Ps |
| | SEWARD A-2 | 60.02110 N | 147.41944 W | S002S012E08 | Ps |
| 227-30-17780-2028-3036 | SEWARD A-2 | 60.01554 N | 147.41804 W | S002S012E08 | Ps |
| | SEWARD A-2 | 60.01628 N | 147.42236 W | S002S012E08 | Ps |
| 227-30-17780-2032 | SEWARD A-2 | 60.01995 N | 147.40419 W | S002S012E09 | Ps |
| | SEWARD A-2 | 60.01601 N | 147.41195 W | S002S012E08 | Ps |
| 227-30-17780-2038 | SEWARD A-2 | 60.01132 N | 147.41853 W | S002S012E17 | COr,Ps |
| | SEWARD A-2 | 60.01114 N | 147.45126 W | S002S012E18 | COr,Ps |
| 227-30-17780-2038-3010 | SEWARD A-2 | 60.01145 N | 147.42168 W | S002S012E08 | COr,Ps |
| | SEWARD A-2 | 60.01710 N | 147.44954 W | S002S012E07 | COr,Ps |
| 227-30-17780-2038-3020 | SEWARD A-2 | 60.01003 N | 147.43021 W | S002S012E17 | COr |
| | SEWARD A-2 | 60.01244 N | 147.43725 W | S002S012E08 | COr |

| WATER BODY NUMBER / NAME | MAP SHEET | LAT. | LONG. | LEGAL | SPECIES |
|---|---|---|---|---|---|
| 227-30-17780-2046 | SEWARD A-2 | 60.00731 N | 147.42530 W | S002S012E17 | COr,Ps |
| | SEWARD A-2 | 60.00460 N | 147.44296 W | S002S012E18 | COr |
| 227-30-17780-2047 | SEWARD A-2 | 60.00554 N | 147.42450 W | S002S012E17 | Ps |
| | SEWARD A-2 | 60.00054 N | 147.42589 W | S002S012E17 | Ps |
| 227-30-17780-2047-3019 | SEWARD A-2 | 60.00046 N | 147.42500 W | S002S012E17 | Ps |
| | BLYING SOUND D-1 | 59.99992 N | 147.42593 W | S002S012E17 | Ps |
| 227-30-17780-2055 | SEWARD A-2 | 60.00242 N | 147.44578 W | S002S012E18 | COr |
| | SEWARD A-2 | 60.00109 N | 147.44665 W | S002S012E18 | COr |
| 227-30-17780-2057 | SEWARD A-2 | 60.00232 N | 147.44644 W | S002S012E18 | Ps |
| | SEWARD A-2 | 60.00147 N | 147.44971 W | S002S012E18 | Ps |
| 227-30-17780-2081 | SEWARD A-2 | 60.01015 N | 147.48345 W | S002S011E13 | Ps |
| | SEWARD A-2 | 60.01043 N | 147.48974 W | S002S011E13 | Ps |
| 227-30-17783 | SEWARD A-2 | 60.00513 N | 147.37831 W | S002S012E15 | Pp |
| | SEWARD A-2 | 60.01286 N | 147.37981 W | S002S012E10 | Pp |
| 227-30-17790 | BLYING SOUND D-1 | 59.91741 N | 147.49503 W | S003S011E13 | COsr,Ps,Sp,CTp,DVp |
| Nellie Martin River | BLYING SOUND D-1 | 59.89106 N | 147.59702 W | S003S011E29 | COsr,DVp |
| 227-30-17790-2011 | BLYING SOUND D-1 | 59.91276 N | 147.50425 W | S003S011E14 | COsr,CTp |
| | BLYING SOUND D-1 | 59.88712 N | 147.54499 W | S003S011E27 | CTp |
| 227-30-17790-2011-3007 | BLYING SOUND D-1 | 59.90031 N | 147.53124 W | S003S011E22 | COsr |
| | BLYING SOUND D-1 | 59.89582 N | 147.53135 W | S003S011E22 | COsr |
| 227-30-17790-2011-3010 | BLYING SOUND D-1 | 59.91101 N | 147.51176 W | S003S011E14 | COr |
| | BLYING SOUND D-1 | 59.91244 N | 147.51185 W | S003S011E14 | COr |
| 227-30-17790-2011-3016 | BLYING SOUND D-1 | 59.90796 N | 147.51978 W | S003S011E23 | COr |
| | BLYING SOUND D-1 | 59.90964 N | 147.52096 W | S003S011E23 | COr |
| 227-30-17790-2011-3018 | BLYING SOUND D-1 | 59.90770 N | 147.52057 W | S003S011E23 | COr |
| | BLYING SOUND D-1 | 59.90873 N | 147.52255 W | S003S011E23 | COr |
| 227-30-17790-2011-3020 | BLYING SOUND D-1 | 59.90704 N | 147.51965 W | S003S011E23 | COr |
| | BLYING SOUND D-1 | 59.90417 N | 147.54306 W | S003S011E22 | COr |
| 227-30-17790-2011-3023 | BLYING SOUND D-1 | 59.90539 N | 147.51881 W | S003S011E23 | COr |
| | BLYING SOUND D-1 | 59.90668 N | 147.51344 W | S003S011E23 | COr |

| WATER BODY NUMBER / NAME | MAP SHEET | LAT. | LONG. | LEGAL | SPECIES |
|---|---|---|---|---|---|
| 227-30-17790-2011-3028 | BLYING SOUND D-1 | 59.90344 N | 147.52504 W | S003S011E22 | COr |
| | BLYING SOUND D-1 | 59.90080 N | 147.53518 W | S003S011E22 | COr |
| 227-30-17790-2011-3037 | BLYING SOUND D-1 | 59.90986 N | 147.50742 W | S003S011E23 | COr |
| | BLYING SOUND D-1 | 59.90748 N | 147.51114 W | S003S011E23 | COr |
| 227-30-17790-2018 | BLYING SOUND D-1 | 59.91480 N | 147.50607 W | S003S011E14 | COr,Ps |
| | BLYING SOUND D-1 | 59.93756 N | 147.53830 W | S003S011E10 | COr,Ps |
| 227-30-17790-2018-3004 | BLYING SOUND D-1 | 59.91619 N | 147.50575 W | S003S011E14 | COr |
| | BLYING SOUND D-1 | 59.92177 N | 147.50584 W | S003S011E14 | COr |
| 227-30-17790-2018-3011 | BLYING SOUND D-1 | 59.91742 N | 147.50897 W | S003S011E14 | COr |
| *Old Patton River Channel | BLYING SOUND D-1 | 59.92100 N | 147.52670 W | S003S011E15 | COr |
| 227-30-17790-2018-3011-4020 | BLYING SOUND D-1 | 59.91745 N | 147.51538 W | S003S011E14 | COr |
| | BLYING SOUND D-1 | 59.92066 N | 147.52151 W | S003S011E14 | COr |
| 227-30-17790-2018-3019 | BLYING SOUND D-1 | 59.91874 N | 147.50954 W | S003S011E14 | COr |
| | BLYING SOUND D-1 | 59.91979 N | 147.51850 W | S003S011E14 | COr |
| 227-30-17790-2018-3019-4010 | BLYING SOUND D-1 | 59.91958 N | 147.51265 W | S003S011E14 | COr |
| | BLYING SOUND D-1 | 59.92085 N | 147.51606 W | S003S011E14 | COr |
| 227-30-17790-2018-3025 | BLYING SOUND D-1 | 59.91965 N | 147.51041 W | S003S011E14 | COr,Ps |
| | BLYING SOUND D-1 | 59.92468 N | 147.52206 W | S003S011E14 | COr,Ps |
| 227-30-17790-2018-3033 | BLYING SOUND D-1 | 59.92251 N | 147.50975 W | S003S011E14 | COr,Ps |
| | BLYING SOUND D-1 | 59.92471 N | 147.51820 W | S003S011E11 | COr,Ps |
| 227-30-17790-2018-3041 | BLYING SOUND D-1 | 59.92452 N | 147.50954 W | S003S011E14 | COr,Ps |
| | BLYING SOUND D-1 | 59.92768 N | 147.52304 W | S003S011E11 | COr,Ps |
| 227-30-17790-2018-3041-4031 | BLYING SOUND D-1 | 59.92633 N | 147.52001 W | S003S011E11 | COr,Ps |
| | BLYING SOUND D-1 | 59.92624 N | 147.52405 W | S003S011E10 | COr,Ps |
| 227-30-17790-2018-3041-4035 | BLYING SOUND D-1 | 59.92691 N | 147.52146 W | S003S011E11 | Ps |
| | BLYING SOUND D-1 | 59.92698 N | 147.52379 W | S003S011E11 | Ps |
| 227-30-17790-2018-3051 | BLYING SOUND D-1 | 59.92902 N | 147.50812 W | S003S011E11 | COr,Ps |
| | BLYING SOUND D-1 | 59.93422 N | 147.52333 W | S003S011E11 | COr,Ps |
| 227-30-17790-2018-3054 | BLYING SOUND D-1 | 59.93732 N | 147.50547 W | S003S011E11 | COr |
| | BLYING SOUND D-1 | 59.94215 N | 147.50132 W | S003S011E02 | COr |

| WATER BODY NUMBER / NAME | MAP SHEET | LAT. | LONG. | LEGAL | SPECIES |
|---|---|---|---|---|---|
| 227-30-17790-2018-3054-4007 | BLYING SOUND D-1 | 59.93933 N | 147.50442 W | S003S011E02 | COr |
| | BLYING SOUND D-1 | 59.93982 N | 147.50744 W | S003S011E02 | COr |
| 227-30-17790-2018-3054-4011 | BLYING SOUND D-1 | 59.94000 N | 147.50307 W | S003S011E02 | COr |
| | BLYING SOUND D-1 | 59.94265 N | 147.50536 W | S003S011E02 | COr |
| 227-30-17790-2018-3066 | BLYING SOUND D-1 | 59.93938 N | 147.51409 W | S003S011E02 | COr,Ps |
| | BLYING SOUND D-1 | 59.94146 N | 147.52109 W | S003S011E02 | COr,Ps |
| 227-30-17790-2024 | BLYING SOUND D-1 | 59.91407 N | 147.51498 W | S003S011E14 | COr |
| | BLYING SOUND D-1 | 59.91826 N | 147.52557 W | S003S011E15 | COr |
| 227-30-17790-2028 | BLYING SOUND D-1 | 59.91216 N | 147.52570 W | S003S011E15 | COr,Ps |
| Patton River | BLYING SOUND D-1 | 59.93303 N | 147.55402 W | S003S011E09 | COr |
| 227-30-17790-2028-3041 | BLYING SOUND D-1 | 59.93118 N | 147.55164 W | S003S011E10 | Ps |
| | BLYING SOUND D-1 | 59.93544 N | 147.56193 W | S003S011E09 | Ps |
| 227-30-17790-2028-3041-4026 | BLYING SOUND D-1 | 59.93202 N | 147.55558 W | S003S011E09 | Ps |
| | BLYING SOUND D-1 | 59.93337 N | 147.55789 W | S003S011E09 | Ps |
| 227-30-17790-2028-3041-4040 | BLYING SOUND D-1 | 59.93489 N | 147.56191 W | S003S011E09 | Ps |
| | BLYING SOUND D-1 | 59.93510 N | 147.56360 W | S003S011E09 | Ps |
| 227-30-17790-2028-3044 | BLYING SOUND D-1 | 59.93314 N | 147.55361 W | S003S011E09 | COr |
| | BLYING SOUND D-1 | 59.93458 N | 147.55356 W | S003S011E09 | COr |
| 227-30-17790-2032 | BLYING SOUND D-1 | 59.91034 N | 147.53040 W | S003S011E15 | COr,Ps |
| | BLYING SOUND D-1 | 59.92611 N | 147.54300 W | S003S011E10 | Pp |
| 227-30-17790-2032-3004 | BLYING SOUND D-1 | 59.91058 N | 147.53134 W | S003S011E15 | COr,Ps |
| | BLYING SOUND D-1 | 59.92712 N | 147.54452 W | S003S011E10 | Pp |
| 227-30-17790-2032-3004-4011 | BLYING SOUND D-1 | 59.90994 N | 147.53402 W | S003S011E22 | COr,Ps |
| | BLYING SOUND D-1 | 59.91685 N | 147.54068 W | S003S011E15 | COr,Ps |
| 227-30-17790-2033 | BLYING SOUND D-1 | 59.90606 N | 147.54171 W | S003S011E22 | COr |
| | BLYING SOUND D-1 | 59.90500 N | 147.54528 W | S003S011E22 | COr |
| 227-30-17790-2042 | BLYING SOUND D-1 | 59.90602 N | 147.54539 W | S003S011E22 | COr,Pp,Sr |
| | BLYING SOUND D-1 | 59.90325 N | 147.56931 W | S003S011E21 | COr |
| 227-30-17790-2042-3010 | BLYING SOUND D-1 | 59.90726 N | 147.54799 W | S003S011E22 | COr,Ps |
| Braided Creek | BLYING SOUND D-1 | 59.91504 N | 147.56411 W | S003S011E16 | COsr |

| WATER BODY NUMBER / NAME | MAP SHEET | LAT. | LONG. | LEGAL | SPECIES |
|---|---|---|---|---|---|
| 227-30-17790-2042-3010-4040 | BLYING SOUND D-1 | 59.91184 N | 147.54918 W | S003S011E15 | COr,Ps |
| | BLYING SOUND D-1 | 59.91966 N | 147.54801 W | S003S011E15 | COr,Ps |
| 227-30-17790-2042-3010-4040-5075 | BLYING SOUND D-1 | 59.91801 N | 147.54968 W | S003S011E15 | COr |
| | BLYING SOUND D-1 | 59.91775 N | 147.55098 W | S003S011E15 | COr |
| 227-30-17790-2042-3010-4040-5075-0010 | BLYING SOUND D-1 | 59.91759 N | 147.55129 W | S003S011E15 | COr |
| 227-30-17790-2042-3012 | BLYING SOUND D-1 | 59.90733 N | 147.54979 W | S003S011E22 | COr |
| | BLYING SOUND D-1 | 59.91239 N | 147.55673 W | S003S011E16 | COr |
| 227-30-17790-2042-3014 | BLYING SOUND D-1 | 59.90673 N | 147.55082 W | S003S011E22 | COr |
| | BLYING SOUND D-1 | 59.91172 N | 147.55773 W | S003S011E16 | COr |
| 227-30-17790-2042-3016 | BLYING SOUND D-1 | 59.90627 N | 147.55136 W | S003S011E22 | COr |
| | BLYING SOUND D-1 | 59.91105 N | 147.55850 W | S003S011E16 | COr |
| 227-30-17790-2042-3018 | BLYING SOUND D-1 | 59.90525 N | 147.55315 W | S003S011E21 | COr,Sr |
| | BLYING SOUND D-1 | 59.91048 N | 147.56805 W | S003S011E16 | COr,Sr |
| 227-30-17790-2042-3020 | BLYING SOUND D-1 | 59.90370 N | 147.55519 W | S003S011E21 | COr |
| | BLYING SOUND D-1 | 59.90456 N | 147.56256 W | S003S011E21 | COr |
| 227-30-17790-2042-3025 | BLYING SOUND D-1 | 59.90259 N | 147.55563 W | S003S011E21 | COr |
| | BLYING SOUND D-1 | 59.89699 N | 147.56449 W | S003S011E21 | COr |
| 227-30-17790-2042-3027 | BLYING SOUND D-1 | 59.90237 N | 147.55745 W | S003S011E21 | COr |
| | BLYING SOUND D-1 | 59.89618 N | 147.58336 W | S003S011E20 | COr |
| 227-30-17790-2042-3027-4006 | BLYING SOUND D-1 | 59.90168 N | 147.56107 W | S003S011E21 | COr |
| | BLYING SOUND D-1 | 59.90270 N | 147.56521 W | S003S011E21 | COr |
| 227-30-17790-2042-3027-4011 | BLYING SOUND D-1 | 59.90139 N | 147.56361 W | S003S011E21 | COr |
| | BLYING SOUND D-1 | 59.90027 N | 147.56611 W | S003S011E21 | COr |
| 227-30-17790-2054 | BLYING SOUND D-1 | 59.90252 N | 147.55022 W | S003S011E22 | COr |
| | BLYING SOUND D-1 | 59.89567 N | 147.56376 W | S003S011E28 | COr |
| 227-30-17790-2072 | BLYING SOUND D-1 | 59.89050 N | 147.56655 W | S003S011E28 | COr |
| | BLYING SOUND D-1 | 59.89390 N | 147.56713 W | S003S011E28 | COr |
| 227-30-17790-2075 | BLYING SOUND D-1 | 59.88914 N | 147.56830 W | S003S011E28 | COr |
| | BLYING SOUND D-1 | 59.88521 N | 147.56602 W | S003S011E28 | COr |

| WATER BODY NUMBER / NAME | MAP SHEET | LAT. | LONG. | LEGAL | SPECIES |
|---|---|---|---|---|---|
| 227-30-17790-2083 | BLYING SOUND D-1 | 59.88836 N | 147.57160 W | S003S011E28 | COr |
| | BLYING SOUND D-1 | 59.87886 N | 147.57429 W | S003S011E33 | COr |
| 227-30-17790-2083-3010 | BLYING SOUND D-1 | 59.88107 N | 147.57962 W | S003S011E33 | COr |
| | BLYING SOUND D-1 | 59.87794 N | 147.58303 W | S003S011E32 | COr |
| 227-30-17790-2095 | BLYING SOUND D-1 | 59.88632 N | 147.58427 W | S003S011E29 | COr |
| | BLYING SOUND D-1 | 59.87754 N | 147.59691 W | S003S011E32 | COr |
| 227-30-17790-2095-3008 | BLYING SOUND D-1 | 59.88524 N | 147.58974 W | S003S011E29 | COr |
| | BLYING SOUND D-1 | 59.88893 N | 147.60055 W | S003S011E29 | COr |
| 227-30-17795 | BLYING SOUND D-1 | 59.91079 N | 147.48909 W | S003S011E13 | COr |
| | BLYING SOUND D-1 | 59.88640 N | 147.51453 W | S003S011E26 | COr |
| 227-30-17795-2017 | BLYING SOUND D-1 | 59.89610 N | 147.50521 W | S003S011E23 | COr |
| | BLYING SOUND D-1 | 59.89154 N | 147.50365 W | S003S011E26 | COr |
| 227-30-17800 | BLYING SOUND D-1 | 59.90920 N | 147.48189 W | S003S011E24 | Ps |
| | BLYING SOUND D-1 | 59.90111 N | 147.49353 W | S003S011E24 | Ps |
| 227-30-17810 | BLYING SOUND D-1 | 59.90691 N | 147.46309 W | S003S012E19 | Ps |
| | BLYING SOUND D-1 | 59.89248 N | 147.48586 W | S003S011E25 | Ps |
| 227-30-17820 | BLYING SOUND D-1 | 59.87497 N | 147.44159 W | S003S012E31 | COr,Pp,Sp,CTp,DVr |
| | BLYING SOUND D-1 | 59.86622 N | 147.50993 W | S004S011E02 | Sp,CTp |
| 227-30-17820-0010 | BLYING SOUND D-1 | 59.87639 N | 147.46167 W | S003S012E31 | COr,Pp,Sp,CTp,DVr |
| 227-30-17823 | BLYING SOUND D-1 | 59.85223 N | 147.49073 W | S004S011E12 | COr,CTp |
| | BLYING SOUND D-1 | 59.85975 N | 147.49485 W | S004S011E01 | COr,CTp |
| 227-30-17825 | BLYING SOUND D-1 | 59.83952 N | 147.52420 W | S004S011E10 | COr |
| | BLYING SOUND D-1 | 59.84872 N | 147.52223 W | S004S011E11 | COr |
| 227-30-17827 | BLYING SOUND D-1 | 59.84619 N | 147.54631 W | S004S011E10 | COr |
| | BLYING SOUND D-1 | 59.85993 N | 147.52501 W | S004S011E03 | COr |
| 227-30-17827-0010 | BLYING SOUND D-1 | 59.85639 N | 147.52833 W | S004S011E03 | COr |
| 227-30-17830 | BLYING SOUND D-1 | 59.85161 N | 147.57106 W | S004S011E09 | COr,Pp |
| | BLYING SOUND D-1 | 59.85885 N | 147.55920 W | S004S011E04 | COr,Pp |

| WATER BODY NUMBER / NAME | MAP SHEET | LAT. | LONG. | LEGAL | SPECIES |
|---|---|---|---|---|---|
| 227-30-17835 | BLYING SOUND D-1 | 59.85225 N | 147.59047 W | S004S011E08 | COr,Pp,CTp |
| | BLYING SOUND D-1 | 59.87004 N | 147.56651 W | S003S011E33 | COr,CTp |
| 227-30-17837 | BLYING SOUND D-1 | 59.85102 N | 147.60883 W | S004S011E08 | Ps |
| Jeanie Creek | BLYING SOUND D-1 | 59.86167 N | 147.61262 W | S004S011E06 | Ps |
| 227-30-17840 | BLYING SOUND D-1 | 59.83658 N | 147.64289 W | S004S010E13 | Ps |
| Slide Creek | BLYING SOUND D-1 | 59.84234 N | 147.65449 W | S004S010E12 | Ps |
| 227-30-17870 | BLYING SOUND D-1 | 59.80218 N | 147.73329 W | S004S010E28 | COr,Ps |
| Strike Creek | BLYING SOUND D-1 | 59.81397 N | 147.72294 W | S004S010E22 | COr,Ps |
| 227-30-17880 | BLYING SOUND D-3 | 59.79442 N | 147.76422 W | S004S010E32 | COr |
| | BLYING SOUND D-1 | 59.83042 N | 147.73067 W | S004S010E16 | COr |
| 228-10-10010 | CORDOVA B-6 | 60.40053 N | 146.13469 W | C017S005W17 | COr |
| | CORDOVA B-6 | 60.39119 N | 146.15908 W | C017S005W18 | COr |
| 228-10-10020 | CORDOVA B-6 | 60.39981 N | 146.15750 W | C017S005W18 | COr |
| | CORDOVA B-6 | 60.39023 N | 146.16769 W | C017S005W18 | COr |
| 228-10-10020-2011 | CORDOVA B-6 | 60.39497 N | 146.16913 W | C017S005W18 | COr |
| | CORDOVA B-6 | 60.39000 N | 146.17111 W | C017S005W18 | COr |
| 228-10-10030 | CORDOVA B-6 | 60.39971 N | 146.17085 W | C017S005W18 | COr |
| | CORDOVA B-6 | 60.39014 N | 146.17543 W | C017S005W18 | COr |
| 228-10-10040 | CORDOVA B-6 | 60.39571 N | 146.18852 W | C017S006W13 | COr,Sp,CTp |
| Snake Creek | CORDOVA B-6 | 60.37903 N | 146.23182 W | C017S006W23 | COr,Ss,CTp |
| 228-10-10050 | CORDOVA B-6 | 60.40564 N | 146.17348 W | C017S005W07 | COsr,Pp,Sp,CTp,DVp |
| Fish Creek | CORDOVA B-6 | 60.41556 N | 146.17889 W | C017S006W12 | COsr |
| 228-10-10050-2007 | CORDOVA B-6 | 60.41030 N | 146.17854 W | C017S006W12 | Pp,Ssr,CTp,DVp |
| | CORDOVA B-6 | 60.41130 N | 146.21630 W | C017S006W11 | Ssr,CTp,DVp |
| 228-10-10050-2007-0005 | CORDOVA B-6 | 60.40930 N | 146.19843 W | C017S006W12 | Pp,Ssr,CTp,DVp |
| 228-10-10050-2007-0010 | CORDOVA B-6 | 60.41362 N | 146.22528 W | C017S006W11 | Ssr,CTp,DVp |
| 228-10-10050-2013 | CORDOVA B-6 | 60.41385 N | 146.17829 W | C017S006W12 | COsr |
| | CORDOVA B-6 | 60.41687 N | 146.19322 W | C017S006W12 | COsr |

| WATER BODY NUMBER / NAME | MAP SHEET | LAT. | LONG. | LEGAL | SPECIES |
|---|---|---|---|---|---|
| 228-10-10060 | CORDOVA B-6 | 60.41056 N | 146.14199 W | C017S005W08 | COr |
| | CORDOVA B-6 | 60.41416 N | 146.14028 W | C017S005W08 | COr |
| 228-10-18480 | CORDOVA C-6 | 60.51063 N | 146.00157 W | C016S004W06 | Ps |
| Hidden Creek | CORDOVA C-6 | 60.51421 N | 146.02108 W | C016S005W01 | Ps |
| 228-10-18640 | CORDOVA C-5 | 60.58677 N | 145.87350 W | C015S004W11 | Ps |
| | CORDOVA C-5 | 60.58609 N | 145.87416 W | C015S004W11 | Ps |
| 228-10-18641 | CORDOVA C-5 | 60.58696 N | 145.87269 W | C015S004W11 | Ps |
| | CORDOVA C-5 | 60.58663 N | 145.87272 W | C015S004W11 | Ps |
| 228-10-18650 | CORDOVA C-5 | 60.58566 N | 145.80590 W | C015S003W08 | CHs,COr,Ps |
| Deep Creek | CORDOVA C-5 | 60.57483 N | 145.83835 W | C015S004W13 | CHs,COr,Ps |
| 228-10-18660 | CORDOVA C-5 | 60.55833 N | 145.84111 W | C015S004W24 | Pp |
| | CORDOVA C-5 | 60.56166 N | 145.83750 W | C015S004W13 | Pp |
| 228-20-18330 | CORDOVA B-7 | 60.45722 N | 146.36100 W | C016S006W30 | Ps |
| | CORDOVA B-7 | 60.46075 N | 146.37140 W | C016S007W24 | Ps |
| 228-20-18340 | CORDOVA B-7 | 60.44744 N | 146.37208 W | C016S007W25 | CHs,Ps |
| Honker Creek | CORDOVA B-7 | 60.42298 N | 146.46917 W | C017S007W05 | Ps |
| 228-20-18350 | CORDOVA B-7 | 60.42791 N | 146.36198 W | C017S007W01 | CHs,Ps |
| Cutoff Creek | CORDOVA B-7 | 60.39678 N | 146.43978 W | C017S007W16 | CHs,Ps |
| 228-20-18360 | CORDOVA B-7 | 60.40439 N | 146.37469 W | C017S007W12 | CHs,Ps |
| | CORDOVA B-7 | 60.39922 N | 146.39894 W | C017S007W14 | CHs |
| 228-20-18370 | CORDOVA B-7 | 60.40061 N | 146.36271 W | C017S007W13 | CHs,COsr,Ps |
| Dan Creek | CORDOVA B-7 | 60.39327 N | 146.41757 W | C017S007W15 | COsr |
| 228-20-18370-2007 | CORDOVA B-7 | 60.39697 N | 146.36858 W | C017S007W13 | CHs,Ps |
| | CORDOVA B-7 | 60.38907 N | 146.36982 W | C017S007W13 | CHs,Ps |
| 228-20-18370-2017 | CORDOVA B-7 | 60.39154 N | 146.40555 W | C017S007W14 | COsr |
| | CORDOVA B-7 | 60.38744 N | 146.41493 W | C017S007W22 | COsr |
| 228-20-18380 | CORDOVA B-7 | 60.40531 N | 146.33775 W | C017S006W07 | Ps |
| | CORDOVA B-7 | 60.39666 N | 146.34861 W | C017S006W18 | Ps |
| 228-20-18390 | CORDOVA B-7 | 60.41247 N | 146.31084 W | C017S006W08 | CHs,Ps |
| | CORDOVA B-7 | 60.40872 N | 146.29770 W | C017S006W08 | CHs,Ps |

| WATER BODY NUMBER / NAME | MAP SHEET | LAT. | LONG. | LEGAL | SPECIES |
|---|---|---|---|---|---|
| 228-20-18400 | CORDOVA B-7 | 60.41723 N | 146.27776 W | C017S006W04 | Ps |
| | CORDOVA B-7 | 60.41157 N | 146.27918 W | C017S006W09 | Ps |
| 228-20-18408 | CORDOVA B-7 | 60.45566 N | 146.26546 W | C016S006W27 | Ps |
| | CORDOVA B-7 | 60.45805 N | 146.26548 W | C016S006W27 | Ps |
| 228-20-18410 | CORDOVA B-7 | 60.45233 N | 146.27816 W | C016S006W28 | Pp |
| | CORDOVA B-7 | 60.45778 N | 146.27500 W | C016S006W28 | Pp |
| 228-20-18420 | CORDOVA B-7 | 60.46246 N | 146.32464 W | C016S006W20 | Pp |
| | CORDOVA B-7 | 60.46865 N | 146.31467 W | C016S006W20 | Pp |
| 228-20-18430 | CORDOVA B-7 | 60.48415 N | 146.31714 W | C016S006W17 | Ps |
| | CORDOVA B-7 | 60.48916 N | 146.30417 W | C016S006W08 | Ps |
| 228-30-18440 | CORDOVA C-7 | 60.50923 N | 146.29752 W | C016S006W04 | COs,Pp,Sp,CTp,DVp |
| Makaka Creek | CORDOVA B-7 | 60.48120 N | 146.28140 W | C016S006W16 | Ss |
| 228-30-18440-0010 | CORDOVA B-7 | 60.48690 N | 146.26819 W | C016S006W15 | COsr,Pp,CTsr,DVsr |
| 228-30-18440-0020 | CORDOVA B-7 | 60.48000 N | 146.28583 W | C016S006W16 | Sp |
| Makaka Lakes | | | | | |
| 228-30-18440-2015 | CORDOVA B-7 | 60.48786 N | 146.26365 W | C016S006W15 | COsr,Ps,CTsr,DVsr |
| | CORDOVA B-7 | 60.49088 N | 146.26331 W | C016S006W10 | COsr,Ps,CTsr,DVsr |
| 228-30-18460 | CORDOVA C-6 | 60.51468 N | 146.22355 W | C016S006W02 | COsr,Ps,CTsr,DVp |
| Hawkins Creek | CORDOVA B-6 | 60.49530 N | 146.20239 W | C016S006W12 | Pp,DVp |
| 228-30-18460-2008 | CORDOVA C-6 | 60.51033 N | 146.22145 W | C016S006W02 | COsr,Ps,CTsr |
| | CORDOVA C-6 | 60.50495 N | 146.22391 W | C016S006W02 | COsr,Ps,CTsr |
| 228-30-18460-2036 | CORDOVA B-6 | 60.50000 N | 146.20636 W | C016S006W12 | COp,CTp,DVp |
| | CORDOVA B-6 | 60.49101 N | 146.22398 W | C016S006W11 | COp,CTp,DVp |
| 228-30-18460-2036-0010 | CORDOVA B-6 | 60.49035 N | 146.22507 W | C016S006W11 | COp,CTp,DVp |
| 228-30-18460-2036-0012 | CORDOVA B-6 | 60.48799 N | 146.22916 W | C016S006W14 | COp,CTp,DVp |
| 228-30-18470 | CORDOVA C-6 | 60.51710 N | 146.21578 W | C016S006W01 | COsr,Pp,CTp |
| | CORDOVA C-6 | 60.51690 N | 146.19505 W | C016S006W01 | COsr,CTp |

| WATER BODY NUMBER / NAME | MAP SHEET | LAT. | LONG. | LEGAL | SPECIES |
|---|---|---|---|---|---|
| 228-30-18470-2004 | CORDOVA C-6 | 60.51580 N | 146.21369 W | C016S006W01 | COs,Ps |
| | CORDOVA C-6 | 60.51439 N | 146.20631 W | C016S006W01 | COs,Ps |
| 228-30-18480 | CORDOVA C-6 | 60.52716 N | 146.17038 W | C015S005W31 | Ps |
| | CORDOVA C-6 | 60.52111 N | 146.16473 W | C015S005W31 | Ps |
| 228-30-18490 | CORDOVA C-6 | 60.51877 N | 146.14594 W | C015S005W32 | Ps |
| | CORDOVA C-6 | 60.51174 N | 146.16426 W | C016S005W06 | Ps |
| 228-30-18492 | CORDOVA C-6 | 60.51878 N | 146.14307 W | C015S005W32 | Ps |
| | CORDOVA C-6 | 60.51355 N | 146.13363 W | C016S005W05 | Ps |
| 228-30-18500 | CORDOVA C-6 | 60.51414 N | 146.11470 W | C016S005W04 | CHs,Ps |
| Canoe Creek | CORDOVA C-6 | 60.50085 N | 146.14081 W | C016S005W08 | CHs,Ps |
| 228-30-18509 | CORDOVA C-6 | 60.50770 N | 146.08333 W | C016S005W03 | Ps |
| | CORDOVA C-6 | 60.50607 N | 146.08394 W | C016S005W03 | Ps |
| 228-30-18510 | CORDOVA C-6 | 60.50770 N | 146.08333 W | C016S005W03 | Ps |
| Canyon Creek | CORDOVA C-6 | 60.50557 N | 146.07971 W | C016S005W03 | Ps |
| 228-30-18513 | CORDOVA C-6 | 60.50370 N | 146.06686 W | C016S005W02 | COsr |
| | CORDOVA C-6 | 60.50243 N | 146.05358 W | C016S005W11 | COsr |
| 228-30-18516 | CORDOVA C-6 | 60.50370 N | 146.06686 W | C016S005W02 | Ps |
| | CORDOVA C-6 | 60.50528 N | 146.06000 W | C016S005W02 | Ps |
| 228-30-18520 | CORDOVA C-6 | 60.51143 N | 146.07049 W | C016S005W03 | COp,Pp,CTp,DVp |
| | CORDOVA C-6 | 60.51283 N | 146.05487 W | C016S005W02 | COp,Pp,CTp,DVp |
| 228-30-18520-0010 | CORDOVA C-6 | 60.51361 N | 146.06445 W | C016S005W02 | COp,Pp,CTp,DVp |
| 228-30-18520-0020 | CORDOVA C-6 | 60.51389 N | 146.05167 W | C016S005W02 | COp,Pp,CTp,DVp |
| 228-30-18530 | CORDOVA C-6 | 60.52825 N | 146.09252 W | C015S005W34 | Ps |
| | CORDOVA C-6 | 60.52746 N | 146.08981 W | C015S005W34 | Ps |
| 228-30-18534 | CORDOVA C-6 | 60.53550 N | 146.09492 W | C015S005W27 | Ps |
| | CORDOVA C-6 | 60.53337 N | 146.09132 W | C015S005W27 | Ps |
| 228-30-18535 | CORDOVA C-6 | 60.53608 N | 146.09447 W | C015S005W27 | CHs,Ps |
| | CORDOVA C-6 | 60.53525 N | 146.08617 W | C015S005W27 | CHs,Ps |

| WATER BODY NUMBER / NAME | MAP SHEET | LAT. | LONG. | LEGAL | SPECIES |
|---|---|---|---|---|---|
| 228-30-18540 | CORDOVA C-6 | 60.54581 N | 146.07562 W | C015S005W27 | Ps |
| | CORDOVA C-6 | 60.54108 N | 146.06767 W | C015S005W26 | Ps |
| 228-30-18550 | CORDOVA C-6 | 60.54851 N | 146.04555 W | C015S005W23 | Ps |
| | CORDOVA C-6 | 60.53898 N | 146.04011 W | C015S005W25 | Ps |
| 228-30-18555 | CORDOVA C-6 | 60.54726 N | 146.03540 W | C015S005W24 | Pp |
| | CORDOVA C-6 | 60.54047 N | 146.03338 W | C015S005W25 | Pp |
| 228-30-18560 | CORDOVA C-6 | 60.55475 N | 146.01926 W | C015S005W24 | COr,Pp |
| Paul Creek | CORDOVA C-6 | 60.53738 N | 146.01317 W | C015S005W25 | COs,Ps |
| 228-30-18560-2007 | CORDOVA C-6 | 60.54970 N | 146.02061 W | C015S005W24 | Ps |
| | CORDOVA C-6 | 60.54950 N | 146.01304 W | C015S005W24 | Ps |
| 228-30-18560-2007-3002 | CORDOVA C-6 | 60.55014 N | 146.01796 W | C015S005W24 | Ps |
| | CORDOVA C-6 | 60.54904 N | 146.01739 W | C015S005W24 | Ps |
| 228-30-18560-2007-3009 | CORDOVA C-6 | 60.54995 N | 146.01400 W | C015S005W24 | Ps |
| | CORDOVA C-6 | 60.55135 N | 146.01308 W | C015S005W24 | Ps |
| 228-30-18570 | CORDOVA C-6 | 60.55683 N | 146.00379 W | C015S004W19 | COr,Pp |
| Cedar Creek | CORDOVA C-6 | 60.55019 N | 145.99118 W | C015S004W19 | COs,Ps |
| 228-30-18570-2015 | CORDOVA C-6 | 60.55677 N | 146.00122 W | C015S004W19 | COr,Pp |
| Hemlock Creek | CORDOVA C-6 | 60.55327 N | 145.97973 W | C015S004W20 | Ps |
| 228-30-18570-2021 | CORDOVA C-6 | 60.55511 N | 146.00012 W | C015S004W19 | Ps |
| | CORDOVA C-6 | 60.55338 N | 145.99346 W | C015S004W19 | Ps |
| 228-30-18580 | CORDOVA C-6 | 60.56627 N | 146.00140 W | C015S004W18 | Ps |
| | CORDOVA C-6 | 60.55889 N | 145.98417 W | C015S004W19 | Ps |
| 228-30-18590 | CORDOVA C-6 | 60.56105 N | 145.96917 W | C015S004W20 | Ps |
| | CORDOVA C-6 | 60.55528 N | 145.96611 W | C015S004W20 | Ps |
| 228-30-18600 | CORDOVA C-6 | 60.55907 N | 145.95084 W | C015S004W21 | Ps |
| | CORDOVA C-6 | 60.55139 N | 145.94528 W | C015S004W21 | Ps |
| 228-30-18602 | CORDOVA C-6 | 60.56049 N | 145.94799 W | C015S004W21 | Ps |
| | CORDOVA C-6 | 60.55815 N | 145.94584 W | C015S004W21 | Ps |
| 228-30-18605 | CORDOVA C-6 | 60.55857 N | 145.93968 W | C015S004W21 | Ps |
| | CORDOVA C-6 | 60.55167 N | 145.93528 W | C015S004W21 | Ps |

| WATER BODY NUMBER / NAME | MAP SHEET | LAT. | LONG. | LEGAL | SPECIES |
|---|---|---|---|---|---|
| 228-30-18610 | CORDOVA C-6 | 60.55909 N | 145.93021 W | C015S004W21 | Ps,CTsr |
| Windy Creek | CORDOVA C-6 | 60.55538 N | 145.90568 W | C015S004W22 | Ps,CTsr |
| 228-30-18611 | CORDOVA C-6 | 60.56094 N | 145.93170 W | C015S004W21 | Ps |
| | CORDOVA C-6 | 60.56259 N | 145.91755 W | C015S004W15 | Ps |
| 228-30-18611-2005 | CORDOVA C-6 | 60.56154 N | 145.92525 W | C015S004W16 | Ps |
| | CORDOVA C-6 | 60.56312 N | 145.92537 W | C015S004W16 | Ps |
| 228-30-18611-2009 | CORDOVA C-6 | 60.56199 N | 145.92149 W | C015S004W15 | Ps |
| | CORDOVA C-6 | 60.56347 N | 145.92222 W | C015S004W15 | Ps |
| 228-30-18620 | CORDOVA C-6 | 60.58231 N | 145.93709 W | C015S004W09 | Ps,CTsr |
| | CORDOVA C-6 | 60.57361 N | 145.92417 W | C015S004W15 | Ps,CTsr |
| 228-30-18630 | CORDOVA C-6 | 60.58332 N | 145.90943 W | C015S004W10 | Ps |
| Orca Creek | CORDOVA C-6 | 60.57592 N | 145.88390 W | C015S004W11 | Ps |
| 228-30-18630-2007 | CORDOVA C-6 | 60.58385 N | 145.89990 W | C015S004W10 | Ps |
| | CORDOVA C-6 | 60.58444 N | 145.88750 W | C015S004W11 | Ps |
| 228-40-18240 | CORDOVA B-7 | 60.48365 N | 146.57064 W | C016S008W14 | Pp,CTsr |
| | CORDOVA B-7 | 60.47503 N | 146.59288 W | C016S008W14 | Ps |
| 228-40-18240-0010 | CORDOVA B-7 | 60.47847 N | 146.57893 W | C016S008W14 | Pp,CTsr |
| 228-40-18260 | CORDOVA B-7 | 60.46498 N | 146.55440 W | C016S008W24 | Ps |
| | CORDOVA B-7 | 60.46979 N | 146.56010 W | C016S008W24 | Ps |
| 228-40-18270 | CORDOVA B-7 | 60.45935 N | 146.56052 W | C016S008W25 | Pp |
| Eagle Creek | CORDOVA B-7 | 60.44840 N | 146.59623 W | C016S008W27 | Ps |
| 228-40-18280 | CORDOVA B-7 | 60.46028 N | 146.53471 W | C016S007W19 | CHp,Pp |
| Anderson Creek | CORDOVA B-7 | 60.44018 N | 146.55518 W | C016S008W36 | CHs,Ps |
| 228-40-18290 | CORDOVA B-7 | 60.45528 N | 146.47444 W | C016S007W28 | Ps |
| Bear Creek | CORDOVA B-7 | 60.44160 N | 146.52740 W | C016S007W31 | Ps |
| 228-40-18290-2005 | CORDOVA B-7 | 60.45459 N | 146.47608 W | C016S007W28 | Ps |
| | CORDOVA B-7 | 60.44417 N | 146.48056 W | C016S007W32 | Ps |
| 228-40-18300 | CORDOVA B-7 | 60.45501 N | 146.47123 W | C016S007W28 | Ps |
| | CORDOVA B-7 | 60.45139 N | 146.47111 W | C016S007W28 | Ps |

| WATER BODY NUMBER / NAME | MAP SHEET | LAT. | LONG. | LEGAL | SPECIES |
|---|---|---|---|---|---|
| 228-40-18310 | CORDOVA B-7 | 60.46027 N | 146.44843 W | C016S007W22 | CHs,Ps |
| Double Creek | CORDOVA B-7 | 60.43753 N | 146.49612 W | C016S007W32 | Ps |
| 228-40-18320 | CORDOVA B-7 | 60.46319 N | 146.43751 W | C016S007W22 | Ps |
| | CORDOVA B-7 | 60.45756 N | 146.43446 W | C016S007W27 | Ps |
| 228-50-18160 | CORDOVA B-8 | 60.36624 N | 146.71964 W | C017S009W25 | Pp |
| | CORDOVA B-8 | 60.37018 N | 146.70707 W | C017S009W25 | Pp |
| 228-50-18165 | CORDOVA B-8 | 60.38705 N | 146.71445 W | C017S009W24 | Ps |
| | CORDOVA B-8 | 60.37917 N | 146.70944 W | C017S009W24 | Ps |
| 228-50-18170 | CORDOVA B-8 | 60.39174 N | 146.70776 W | C017S009W13 | CHp,COr,Pp |
| | CORDOVA B-8 | 60.37965 N | 146.69230 W | C017S008W19 | CHs,Ps |
| 228-50-18170-0010 | CORDOVA B-8 | 60.38784 N | 146.70634 W | C017S009W24 | CHp,COsr,Pp |
| 228-50-18170-2011 | CORDOVA B-8 | 60.38746 N | 146.70469 W | C017S009W24 | COsr |
| | CORDOVA B-8 | 60.38927 N | 146.68393 W | C017S008W18 | COsr |
| 228-50-18180 | CORDOVA B-8 | 60.40470 N | 146.70301 W | C017S009W12 | CHs,COp,Ps |
| | CORDOVA B-8 | 60.40367 N | 146.67209 W | C017S008W07 | CHs,Ps |
| 228-50-18180-0010 | CORDOVA B-8 | 60.40762 N | 146.69741 W | C017S008W07 | COsr |
| 228-50-18180-2019 | CORDOVA B-8 | 60.40715 N | 146.69756 W | C017S008W07 | COsr |
| | CORDOVA B-8 | 60.41148 N | 146.68364 W | C017S008W07 | COsr |
| 228-50-18180-2019-3004 | CORDOVA B-8 | 60.40807 N | 146.69775 W | C017S008W07 | COsr |
| | CORDOVA B-8 | 60.40889 N | 146.69306 W | C017S008W07 | COsr |
| 228-50-18185 | CORDOVA B-8 | 60.42475 N | 146.65797 W | C017S008W05 | Ps |
| | CORDOVA B-8 | 60.41993 N | 146.66215 W | C017S008W05 | Ps |
| 228-50-18188 | CORDOVA B-8 | 60.42328 N | 146.63890 W | C017S008W04 | Ps |
| | CORDOVA B-8 | 60.41428 N | 146.63886 W | C017S008W09 | Ps |
| 228-50-18190 | CORDOVA B-8 | 60.42833 N | 146.63540 W | C017S008W04 | CHs,COp,Ps,CTp,DVpr |
| | CORDOVA B-7 | 60.41756 N | 146.60097 W | C017S008W03 | CHs,COp,Ps,CTp,DVpr |
| 228-50-18190-2050 | CORDOVA B-7 | 60.41801 N | 146.61078 W | C017S008W03 | COp,CTp,DVpr |
| | CORDOVA B-7 | 60.41317 N | 146.60477 W | C017S008W10 | COp,CTp,DVpr |

| WATER BODY NUMBER / NAME | MAP SHEET | LAT. | LONG. | LEGAL | SPECIES |
|---|---|---|---|---|---|
| 228-50-18195 | CORDOVA B-8 | 60.43405 N | 146.65433 W | C016S008W33 | Ps |
| | CORDOVA B-8 | 60.44167 N | 146.65167 W | C016S008W33 | Ps |
| 228-50-18230 | CORDOVA B-8 | 60.47319 N | 146.62639 W | C016S008W21 | Ps |
| | CORDOVA B-7 | 60.45405 N | 146.61995 W | C016S008W27 | Ps |
| 228-50-18230-0010 | CORDOVA B-7 | 60.45815 N | 146.61772 W | C016S008W27 | Pp |
| 228-60-18000 | CORDOVA B-8 | 60.25190 N | 146.65543 W | C019S008W05 | Pp |
| | CORDOVA B-8 | 60.25702 N | 146.63987 W | C019S008W04 | Pp |
| 228-60-18030 | CORDOVA B-8 | 60.28758 N | 146.66797 W | C018S008W20 | Ps |
| | CORDOVA B-8 | 60.28295 N | 146.66711 W | C018S008W29 | Ps |
| 228-60-18040 | CORDOVA B-8 | 60.29937 N | 146.63298 W | C018S008W21 | Ps |
| | CORDOVA B-7 | 60.28363 N | 146.61632 W | C018S008W28 | Ps |
| 228-60-18050 | CORDOVA B-8 | 60.30072 N | 146.63154 W | C018S008W21 | CHs,Ps |
| | CORDOVA B-7 | 60.29065 N | 146.59970 W | C018S008W22 | CHs,Ps |
| 228-60-18060 | CORDOVA B-7 | 60.31921 N | 146.58067 W | C018S008W11 | CHs,Ps |
| Etches Creek | CORDOVA B-7 | 60.30095 N | 146.55824 W | C018S008W23 | CHs,Ps |
| 228-60-18070 | CORDOVA B-7 | 60.32664 N | 146.56566 W | C018S008W11 | CHs,Ps |
| | CORDOVA B-7 | 60.31473 N | 146.52342 W | C018S007W18 | CHs,Ps |
| 228-60-18080 | CORDOVA B-7 | 60.33464 N | 146.52823 W | C018S008W01 | Ps |
| | CORDOVA B-7 | 60.32695 N | 146.52028 W | C018S007W07 | Ps |
| 228-60-18090 | CORDOVA B-7 | 60.33482 N | 146.52733 W | C018S008W01 | Ps |
| | CORDOVA B-7 | 60.32735 N | 146.51164 W | C018S007W07 | Ps |
| 228-60-18100 | CORDOVA B-7 | 60.34160 N | 146.51656 W | C018S007W06 | CHs,Ps |
| Garden Creek | CORDOVA B-7 | 60.34867 N | 146.48957 W | C017S007W32 | CHs,Ps |
| 228-60-18110 | CORDOVA B-7 | 60.36486 N | 146.48642 W | C017S007W29 | CHs,Ps |
| | CORDOVA B-7 | 60.35953 N | 146.45377 W | C017S007W28 | CHs,Ps |
| 228-60-18120 | CORDOVA B-7 | 60.36549 N | 146.49432 W | C017S007W29 | CHs,COp,Ps |
| Nuchek Creek | CORDOVA B-7 | 60.37707 N | 146.41216 W | C017S007W22 | CHs,COs,Ps |
| 228-60-18130 | CORDOVA B-7 | 60.35296 N | 146.58223 W | C017S008W35 | Ps |
| | CORDOVA B-7 | 60.35890 N | 146.57198 W | C017S008W35 | Ps |

| WATER BODY NUMBER / NAME | MAP SHEET | LAT. | LONG. | LEGAL | SPECIES |
|---|---|---|---|---|---|
| 228-60-18140 | CORDOVA B-7 | 60.35463 N | 146.59968 W | C017S008W34 | Ps |
| | CORDOVA B-7 | 60.36111 N | 146.58417 W | C017S008W27 | Ps |
| 228-60-18150 | CORDOVA B-7 | 60.36460 N | 146.60176 W | C017S008W27 | CHs,COp,Ps |
| Constantine Creek | CORDOVA B-7 | 60.39764 N | 146.53712 W | C017S008W13 | CHs,COs,Ps |
| 228-60-18152 | CORDOVA B-7 | 60.37193 N | 146.60246 W | C017S008W27 | Pp |
| | CORDOVA B-7 | 60.37833 N | 146.60121 W | C017S008W22 | Pp |
| 228-60-18153 | CORDOVA B-7 | 60.36964 N | 146.60888 W | C017S008W27 | Pp |
| | CORDOVA B-7 | 60.37111 N | 146.61167 W | C017S008W27 | Pp |
| 228-60-18154 | CORDOVA B-7 | 60.36637 N | 146.61498 W | C017S008W28 | Pp |
| | CORDOVA B-7 | 60.36889 N | 146.61611 W | C017S008W28 | Pp |
| 228-60-18155 | CORDOVA B-7 | 60.36552 N | 146.61737 W | C017S008W28 | Pp |
| | CORDOVA B-7 | 60.36676 N | 146.61982 W | C017S008W28 | Pp |
| 228-60-18156 | CORDOVA B-7 | 60.36117 N | 146.62395 W | C017S008W28 | Pp |
| | CORDOVA B-7 | 60.36417 N | 146.62389 W | C017S008W28 | Pp |
| 228-60-18157 | CORDOVA B-8 | 60.36008 N | 146.62852 W | C017S008W28 | Pp |
| | CORDOVA B-8 | 60.36194 N | 146.62861 W | C017S008W28 | Pp |
| 228-60-18158 | CORDOVA B-8 | 60.35843 N | 146.63492 W | C017S008W33 | Pp |
| | CORDOVA B-8 | 60.36195 N | 146.63278 W | C017S008W28 | Pp |
| 228-60-18160 | CORDOVA B-8 | 60.35761 N | 146.64041 W | C017S008W33 | Pp |
| | CORDOVA B-8 | 60.36306 N | 146.64222 W | C017S008W29 | Pp |
| 228-60-18162 | CORDOVA B-8 | 60.35449 N | 146.65194 W | C017S008W32 | Pp |
| | CORDOVA B-8 | 60.35695 N | 146.65500 W | C017S008W32 | Pp |
| 228-60-18163 | CORDOVA B-8 | 60.35248 N | 146.65852 W | C017S008W32 | Pp |
| | CORDOVA B-8 | 60.35584 N | 146.65889 W | C017S008W32 | Pp |
| 228-60-18164 | CORDOVA B-8 | 60.35210 N | 146.66073 W | C017S008W32 | Pp |
| | CORDOVA B-8 | 60.35500 N | 146.66250 W | C017S008W32 | Pp |
| 228-60-18165 | CORDOVA B-8 | 60.35168 N | 146.66440 W | C017S008W32 | Pp |
| | CORDOVA B-8 | 60.35389 N | 146.66778 W | C017S008W32 | Pp |
| 228-60-18166 | CORDOVA B-8 | 60.35074 N | 146.66785 W | C017S008W32 | Pp |
| | CORDOVA B-8 | 60.35250 N | 146.67194 W | C017S008W31 | Pp |

| WATER BODY NUMBER / NAME | MAP SHEET | LAT. | LONG. | LEGAL | SPECIES |
|---|---|---|---|---|---|
| 228-60-18168 | CORDOVA B-8 | 60.34671 N | 146.68175 W | C017S008W31 | Pp |
| | CORDOVA B-8 | 60.34861 N | 146.68583 W | C017S008W31 | Pp |
| 228-60-18170 | CORDOVA B-8 | 60.33713 N | 146.65297 W | C018S008W05 | Pp |
| | CORDOVA B-8 | 60.34040 N | 146.63795 W | C018S008W04 | Pp |
| 228-70-10500 | CORDOVA B-7 | 60.35015 N | 146.25152 W | C017S006W34 | COsr,Pp,CTsr |
| | CORDOVA B-6 | 60.35642 N | 146.23608 W | C017S006W34 | COsr,Pp,CTsr |
| 228-70-10500-2011 | CORDOVA B-6 | 60.35561 N | 146.24360 W | C017S006W34 | COsr,Pp,CTsr |
| | CORDOVA B-6 | 60.35956 N | 146.23900 W | C017S006W27 | COsr,Pp,CTsr |
| 231-20-10330 | BLYING SOUND D-7 | 59.87611 N | 149.58318 W | S003S002W35 | Ps |
| | BLYING SOUND D-7 | 59.87683 N | 149.58728 W | S003S002W34 | Ps |
| 231-20-10337 | BLYING SOUND D-7 | 59.90158 N | 149.56501 W | S003S002W23 | Ps |
| | BLYING SOUND D-7 | 59.90147 N | 149.56816 W | S003S002W23 | Ps |
| 231-20-13500 | BLYING SOUND D-7 | 59.93225 N | 149.48148 W | S003S001W08 | Ss |
| | BLYING SOUND D-7 | 60.00000 N | 149.57378 W | S002S002W14 | Ss |
| 231-20-13500-0010 | BLYING SOUND D-7 | 59.96583 N | 149.54702 W | S002S002W36 | Ss |
| 231-20-13500-2024 | BLYING SOUND D-7 | 59.99420 N | 149.56522 W | S002S002W23 | Ss |
| | BLYING SOUND D-7 | 59.99719 N | 149.55875 W | S002S002W14 | Ss |
| 231-20-13525 | BLYING SOUND D-7 | 59.97537 N | 149.42936 W | S002S001W27 | Ps |
| | BLYING SOUND D-7 | 59.97490 N | 149.43214 W | S002S001W27 | Ps |
| 231-30-10040 | SEWARD A-7 | 60.04885 N | 149.43876 W | S001S001W34 | CHp,Pp |
| Tonsina Creek | SEWARD A-7 | 60.03057 N | 149.48863 W | S002S001W05 | CHp |
| 231-30-10070 | SEWARD A-7 | 60.11396 N | 149.43558 W | S001S001W03 | COs,Ps,Sp |
| | SEWARD A-7 | 60.12241 N | 149.44291 W | S001S001W03 | COs,Ps,Sp |
| 231-30-10070-2009 | SEWARD A-7 | 60.11602 N | 149.44124 W | S001S001W03 | COp |
| | SEWARD A-7 | 60.11168 N | 149.44365 W | S001S001W10 | COp |
| 231-30-10070-2014 | SEWARD A-7 | 60.11986 N | 149.44016 W | S001S001W03 | COs |
| | SEWARD A-7 | 60.12414 N | 149.43574 W | S001S001W03 | COs |
| 231-30-10070-2014-3001 | SEWARD A-7 | 60.12046 N | 149.44019 W | S001S001W03 | COsr |
| | SEWARD A-7 | 60.12376 N | 149.43992 W | S001S001W03 | COsr |

| WATER BODY NUMBER / NAME | MAP SHEET | LAT. | LONG. | LEGAL | SPECIES |
|---|---|---|---|---|---|
| 231-30-10075 | SEWARD A-7 | 60.12384 N | 149.40827 W | S001S001W02 | Ps |
| | SEWARD A-7 | 60.12840 N | 149.41521 W | S001N001W34 | Ps |
| 231-30-10080 | SEWARD A-7 | 60.12168 N | 149.37912 W | S001S001W01 | CHs,COsr,Kp,Ps,Sp |
| Resurrection River | SEWARD B-8 | 60.32744 N | 149.80141 W | S003N003W28 | COr |
| 231-30-10080-2003 | SEWARD A-7 | 60.12892 N | 149.40942 W | S001N001W35 | CHs |
| | SEWARD A-7 | 60.13354 N | 149.41597 W | S001N001W34 | CHs |
| 231-30-10080-2006 | SEWARD A-7 | 60.13578 N | 149.38870 W | S001N001W35 | CHp,COp |
| | SEWARD A-7 | 60.14064 N | 149.38776 W | S001N001W35 | CHp,COp |
| 231-30-10080-2010 | SEWARD A-7 | 60.13577 N | 149.39866 W | S001N001W35 | CHs,COsr,Kp,Pp,Ss |
| Salmon Creek | SEWARD A-7 | 60.17642 N | 149.39179 W | S001N001W14 | CHs,COsr,Kp,Pp,Ss |
| 231-30-10080-2010-3003 | SEWARD A-7 | 60.13650 N | 149.39865 W | S001N001W35 | COr |
| | SEWARD A-7 | 60.13922 N | 149.40200 W | S001N001W35 | COr |
| 231-30-10080-2010-3007 | SEWARD A-7 | 60.13724 N | 149.39770 W | S001N001W35 | COr |
| | SEWARD A-7 | 60.13966 N | 149.40169 W | S001N001W35 | COr |
| 231-30-10080-2010-3011 | SEWARD A-7 | 60.14000 N | 149.39980 W | S001N001W35 | COr |
| | SEWARD A-7 | 60.14355 N | 149.41139 W | S001N001W26 | COr |
| 231-30-10080-2010-3011-4013 | SEWARD A-7 | 60.14205 N | 149.40967 W | S001N001W26 | COr |
| | SEWARD A-7 | 60.14230 N | 149.41107 W | S001N001W26 | COr |
| 231-30-10080-2010-3011-4018 | SEWARD A-7 | 60.14300 N | 149.41048 W | S001N001W26 | COr |
| | SEWARD A-7 | 60.14359 N | 149.41073 W | S001N001W26 | COr |
| 231-30-10080-2010-3014 | SEWARD A-7 | 60.14201 N | 149.39994 W | S001N001W26 | COr |
| | SEWARD A-7 | 60.15212 N | 149.39843 W | S001N001W26 | COr |
| 231-30-10080-2010-3014-4026 | SEWARD A-7 | 60.14869 N | 149.39705 W | S001N001W26 | COr |
| | SEWARD A-7 | 60.15471 N | 149.39376 W | S001N001W26 | COr |
| 231-30-10080-2010-3018 | SEWARD A-7 | 60.14329 N | 149.40045 W | S001N001W26 | COr |
| | SEWARD A-7 | 60.15142 N | 149.39921 W | S001N001W26 | COr |
| 231-30-10080-2010-3018-4003 | SEWARD A-7 | 60.14604 N | 149.40063 W | S001N001W26 | COr |
| | SEWARD A-7 | 60.14840 N | 149.40475 W | S001N001W26 | COr |
| 231-30-10080-2010-3019 | SEWARD A-7 | 60.14201 N | 149.40099 W | S001N001W26 | COsr |
| | SEWARD A-7 | 60.14637 N | 149.41189 W | S001N001W26 | COs |

| WATER BODY NUMBER / NAME | MAP SHEET | LAT. | LONG. | LEGAL | SPECIES |
|---|---|---|---|---|---|
| 231-30-10080-2010-3019-4004 | SEWARD A-7 | 60.14254 N | 149.40334 W | S001N001W26 | COr |
| | SEWARD A-7 | 60.14474 N | 149.40561 W | S001N001W26 | COr |
| 231-30-10080-2010-3019-4008 | SEWARD A-7 | 60.14352 N | 149.40730 W | S001N001W26 | COr |
| | SEWARD A-7 | 60.14540 N | 149.40997 W | S001N001W26 | COr |
| 231-30-10080-2010-3022 | SEWARD A-7 | 60.14688 N | 149.40949 W | S001N001W26 | COr |
| | SEWARD A-7 | 60.15236 N | 149.40456 W | S001N001W26 | COr |
| 231-30-10080-2010-3026 | SEWARD A-7 | 60.14933 N | 149.41206 W | S001N001W26 | Ps |
| | SEWARD A-7 | 60.15877 N | 149.40589 W | S001N001W23 | Ps |
| 231-30-10080-2010-3029 | SEWARD A-7 | 60.15197 N | 149.41501 W | S001N001W26 | CHs,COs |
| | SEWARD A-7 | 60.15831 N | 149.42479 W | S001N001W22 | CHs,COs |
| 231-30-10080-2010-3031 | SEWARD A-7 | 60.15234 N | 149.41496 W | S001N001W26 | COr,Ps |
| | SEWARD A-7 | 60.16830 N | 149.40404 W | S001N001W23 | COr,Ps |
| 231-30-10080-2010-3031-4017 | SEWARD A-7 | 60.15983 N | 149.41353 W | S001N001W23 | COr |
| | SEWARD A-7 | 60.16461 N | 149.40547 W | S001N001W23 | COr |
| 231-30-10080-2010-3041 | SEWARD A-7 | 60.16456 N | 149.39764 W | S001N001W23 | COr,Ps |
| | SEWARD A-7 | 60.17398 N | 149.39570 W | S001N001W14 | COr,Ps |
| 231-30-10080-2010-3046 | SEWARD A-7 | 60.16877 N | 149.39195 W | S001N001W23 | COr |
| | SEWARD A-7 | 60.16724 N | 149.38755 W | S001N001W23 | COr |
| 231-30-10080-2010-3046-4008 | SEWARD A-7 | 60.16769 N | 149.38899 W | S001N001W23 | COr |
| | SEWARD A-7 | 60.16707 N | 149.38844 W | S001N001W23 | COr |
| 231-30-10080-2010-3050 | SEWARD A-7 | 60.17015 N | 149.39174 W | S001N001W23 | COr |
| | SEWARD A-7 | 60.17142 N | 149.38402 W | S001N001W13 | COr |
| 231-30-10080-2010-3054 | SEWARD A-7 | 60.17043 N | 149.39214 W | S001N001W14 | COr |
| | SEWARD A-7 | 60.17228 N | 149.38841 W | S001N001W14 | COr |
| 231-30-10080-2010-3058 | SEWARD A-7 | 60.17082 N | 149.39231 W | S001N001W14 | COr |
| | SEWARD A-7 | 60.17510 N | 149.39055 W | S001N001W14 | COr |
| 231-30-10080-2010-3065 | SEWARD A-7 | 60.17642 N | 149.39179 W | S001N001W14 | COsr,Kp,Pp,Ss |
| *Grouse Creek | SEWARD A-7 | 60.24229 N | 149.36341 W | S002N001W25 | COr |
| 231-30-10080-2010-3065-0010 | SEWARD A-7 | 60.20194 N | 149.37248 W | S001N001W01 | COs,Sp |
| Grouse Lake | | | | | |

| WATER BODY NUMBER / NAME | MAP SHEET | LAT. | LONG. | LEGAL | SPECIES |
|---|---|---|---|---|---|
| 231-30-10080-2010-3065-4010 | SEWARD A-7 | 60.18521 N | 149.38750 W | S001N001W11 | COp,Kp,Pp,Ss |
| Bear Creek | SEWARD A-7 | 60.21996 N | 149.34819 W | S002N001E31 | COs |
| 231-30-10080-2010-3065-4010-0010 | SEWARD A-7 | 60.20070 N | 149.35049 W | S001N001E06 | COp,Ssr |
| Bear Lake | | | | | |
| 231-30-10080-2010-3065-4010-5006 | SEWARD A-7 | 60.19681 N | 149.34170 W | S001N001E07 | COs |
| | SEWARD A-7 | 60.19274 N | 149.33741 W | S001N001E07 | COs |
| 231-30-10080-2010-3065-4010-5010 | SEWARD A-7 | 60.20695 N | 149.34184 W | S001N001E06 | COs |
| | SEWARD A-7 | 60.21267 N | 149.33374 W | S001N001E06 | COs |
| 231-30-10080-2010-3065-4110 | SEWARD A-7 | 60.19184 N | 149.37430 W | S001N001W12 | COr |
| | SEWARD A-7 | 60.19195 N | 149.37265 W | S001N001W12 | COr |
| 231-30-10080-2017 | SEWARD A-7 | 60.12969 N | 149.40952 W | S001N001W35 | COr,Ssr |
| | SEWARD A-7 | 60.13713 N | 149.41762 W | S001N001W34 | COr,Ssr |
| 231-30-10080-2017-0010 | SEWARD A-7 | 60.13780 N | 149.41770 W | S001N001W34 | COr,Ssr |
| 231-30-10080-2021 | SEWARD A-7 | 60.13939 N | 149.41432 W | S001N001W35 | CHp,COp,Pp,Sp |
| | SEWARD A-7 | 60.13732 N | 149.44659 W | S001N001W33 | CHp,COp,Pp,Sp |
| 231-30-10080-2021-3010 | SEWARD A-7 | 60.14386 N | 149.44544 W | S001N001W28 | CHs,COsr,Ps,Ssr |
| | SEWARD A-7 | 60.15410 N | 149.45103 W | S001N001W28 | CHs,COsr,Ps,Ssr |
| 231-30-10080-2024 | SEWARD A-7 | 60.14372 N | 149.41645 W | S001N001W27 | COr |
| | SEWARD A-7 | 60.14518 N | 149.41541 W | S001N001W27 | COr |
| 231-30-10080-2024-0010 | SEWARD A-7 | 60.14614 N | 149.41584 W | S001N001W27 | COr |
| 231-30-10080-2028 | SEWARD A-7 | 60.14684 N | 149.42251 W | S001N001W27 | COs,Ps |
| | SEWARD A-7 | 60.15310 N | 149.42416 W | S001N001W27 | COs,Ps |
| 231-30-10080-2040 | SEWARD A-7 | 60.16146 N | 149.44657 W | S001N001W21 | CHp,COsr,Ksr,Ssr |
| *Box Canyon Creek | SEWARD A-7 | 60.17320 N | 149.48868 W | S001N001W17 | COsr,Ksr |
| 231-30-10080-2040-3010 | SEWARD A-7 | 60.16496 N | 149.45187 W | S001N001W21 | CHp |
| | SEWARD A-7 | 60.16939 N | 149.44062 W | S001N001W22 | CHp |
| 231-30-10080-2040-3018 | SEWARD A-7 | 60.16626 N | 149.46060 W | S001N001W21 | CHp |
| | SEWARD A-7 | 60.16976 N | 149.45969 W | S001N001W21 | CHp |

| WATER BODY NUMBER / NAME | MAP SHEET | LAT. | LONG. | LEGAL | SPECIES |
|---|---|---|---|---|---|
| 231-30-10080-2055 | SEWARD A-7 | 60.16303 N | 149.50628 W | S001N001W19 | CHp |
| | SEWARD A-7 | 60.16644 N | 149.52737 W | S001N001W19 | CHp |
| 231-30-10080-2055-3018 | SEWARD A-7 | 60.16612 N | 149.51765 W | S001N001W19 | CHp |
| | SEWARD A-7 | 60.16930 N | 149.53104 W | S001N002W24 | CHp |
| 231-30-10080-2070 | SEWARD A-7 | 60.17955 N | 149.53771 W | S001N002W13 | CHp |
| | SEWARD A-7 | 60.18868 N | 149.55812 W | S001N002W12 | CHp |
| 231-30-10080-2080 | SEWARD A-7 | 60.20377 N | 149.58925 W | S001N002W03 | CHp |
| | SEWARD A-7 | 60.20586 N | 149.58512 W | S001N002W02 | CHp |
| 231-30-10080-2090 | SEWARD A-8 | 60.23738 N | 149.64554 W | S002N002W28 | Ks |
| Martin Creek | SEWARD A-8 | 60.23866 N | 149.62789 W | S002N002W28 | Ks |
| 231-30-10080-2100 | SEWARD B-8 | 60.25290 N | 149.65909 W | S002N002W20 | COr,Kr |
| | SEWARD B-8 | 60.25974 N | 149.65683 W | S002N002W17 | COr,Kr |
| 231-30-10080-2103 | SEWARD B-8 | 60.25530 N | 149.66408 W | S002N002W20 | COr,Kr |
| | SEWARD B-8 | 60.25317 N | 149.67632 W | S002N002W19 | COr,Kr |
| 231-30-10080-2119 | SEWARD B-8 | 60.26963 N | 149.67938 W | S002N002W18 | COr |
| Placer Creek | SEWARD B-8 | 60.26695 N | 149.69586 W | S002N002W18 | COr |
| 231-30-10080-2120 | SEWARD B-8 | 60.27075 N | 149.67864 W | S002N002W18 | Kr |
| Boulder Creek | SEWARD B-8 | 60.28384 N | 149.66771 W | S002N002W08 | Kr |
| 231-30-10080-2130 | SEWARD B-8 | 60.28553 N | 149.70753 W | S002N003W12 | COr |
| | SEWARD B-8 | 60.29414 N | 149.70682 W | S002N003W01 | COr |
| 231-30-10080-2135 | SEWARD B-8 | 60.28699 N | 149.71752 W | S002N003W01 | COr |
| | SEWARD B-8 | 60.27733 N | 149.72122 W | S002N003W12 | COr |
| 231-30-10080-2138 | SEWARD B-8 | 60.28802 N | 149.72133 W | S002N003W01 | COr |
| | SEWARD B-8 | 60.29988 N | 149.72645 W | S002N003W01 | COr |
| 231-30-10080-2141 | SEWARD B-8 | 60.28631 N | 149.72487 W | S002N003W01 | COr |
| | SEWARD B-8 | 60.27944 N | 149.72505 W | S002N003W12 | COr |
| 231-30-10080-2155 | SEWARD B-8 | 60.30067 N | 149.75440 W | S003N003W35 | COr |
| Moose Creek | SEWARD B-8 | 60.29901 N | 149.77364 W | S002N003W03 | COr |
| 231-30-10080-2158 | SEWARD B-8 | 60.30346 N | 149.76066 W | S003N003W35 | COr |
| | SEWARD B-8 | 60.30787 N | 149.75804 W | S003N003W35 | COr |

| WATER BODY NUMBER / NAME | MAP SHEET | LAT. | LONG. | LEGAL | SPECIES |
|---|---|---|---|---|---|
| 231-30-10080-2164 | SEWARD B-8 | 60.30507 N | 149.77142 W | S003N003W34 | COr |
| | SEWARD B-8 | 60.31180 N | 149.77573 W | S003N003W34 | COr |
| 231-30-10080-2169 | SEWARD B-8 | 60.30525 N | 149.77824 W | S003N003W34 | COr |
| | SEWARD B-8 | 60.30541 N | 149.80277 W | S003N003W33 | COr |
| 231-30-10080-2169-3005 | SEWARD B-8 | 60.30415 N | 149.78376 W | S003N003W34 | COr |
| | SEWARD B-8 | 60.30013 N | 149.78612 W | S002N003W03 | COr |
| 231-30-10080-2175 | SEWARD B-8 | 60.31845 N | 149.79894 W | S003N003W28 | COr |
| Summit Creek | SEWARD B-8 | 60.31056 N | 149.82273 W | S003N003W32 | COr |
| 231-30-10096 | SEWARD A-7 | 60.12115 N | 149.37418 W | S001S001W01 | CHp,Ps |
| | SEWARD A-7 | 60.13513 N | 149.36408 W | S001N001W36 | CHp,Ps |
| 231-30-10098 | SEWARD A-7 | 60.12228 N | 149.37257 W | S001S001W01 | CHs |
| | SEWARD A-7 | 60.12269 N | 149.36905 W | S001S001W01 | CHs |
| 231-30-10104 | SEWARD A-7 | 60.12092 N | 149.36652 W | S001S001W01 | CHs,Ps |
| | SEWARD A-7 | 60.12175 N | 149.34931 W | S001S001E06 | CHs,Ps |
| 231-30-10108 | SEWARD A-7 | 60.09923 N | 149.36610 W | S001S001W12 | Ps |
| | SEWARD A-7 | 60.09583 N | 149.35693 W | S001S001E18 | Ps |
| 231-30-10110 | SEWARD A-7 | 60.08823 N | 149.36026 W | S001S001W13 | CHp,COp,Pp,Sp |
| | SEWARD A-7 | 60.08968 N | 149.34081 W | S001S001E18 | CHp,COp,Pp,Sp |
| 231-30-10130 | SEWARD A-7 | 60.08064 N | 149.34218 W | S001S001E19 | COp |
| | SEWARD A-7 | 60.09677 N | 149.30534 W | S001S001E17 | COp |
| 231-30-10160 | SEWARD A-7 | 60.01444 N | 149.28531 W | S002S001E09 | Ps |
| Likes Creek | SEWARD A-7 | 60.02133 N | 149.28320 W | S002S001E09 | Ps |
| 231-40-10140 | BLYING SOUND D-7 | 59.96261 N | 149.28410 W | S002S001E33 | Ps |
| | BLYING SOUND D-7 | 59.96007 N | 149.27884 W | S002S001E33 | Ps |
| 232-10-10250 | SELDOVIA B-2 | 59.42506 N | 150.72898 W | S009S009W01 | Ps |
| | SELDOVIA B-2 | 59.43264 N | 150.73423 W | S009S009W02 | Ps |
| 232-10-10330 | SELDOVIA B-3 | 59.35373 N | 150.84495 W | S009S009W32 | CHs |
| | SELDOVIA B-3 | 59.37612 N | 150.85982 W | S009S009W19 | CHs |
| 232-10-10330-2015 | SELDOVIA B-3 | 59.35674 N | 150.86724 W | S009S009W31 | CHs |
| | SELDOVIA B-3 | 59.36574 N | 150.88977 W | S009S010W25 | CHs |

| WATER BODY NUMBER / NAME | MAP SHEET | LAT. | LONG. | LEGAL | SPECIES |
|---|---|---|---|---|---|
| 232-10-10340 | SELDOVIA B-3 | 59.31196 N | 150.93781 W | S010S010W15 | CHs,Ps |
| | SELDOVIA B-3 | 59.32082 N | 150.94885 W | S010S010W10 | CHs,Ps |
| 232-10-10342 | SELDOVIA B-3 | 59.31034 N | 150.95286 W | S010S010W15 | Ps |
| | SELDOVIA B-3 | 59.31085 N | 150.95460 W | S010S010W15 | Ps |
| 232-10-10350 | SELDOVIA B-3 | 59.27740 N | 150.89438 W | S010S010W25 | Ps |
| | SELDOVIA B-3 | 59.27742 N | 150.90646 W | S010S010W26 | Ps |
| 232-15-10260 | SELDOVIA B-2 | 59.30372 N | 150.70822 W | S010S009W13 | Ps |
| | SELDOVIA B-2 | 59.31252 N | 150.70141 W | S010S008W18 | Ps |
| 232-15-10270 | SELDOVIA B-2 | 59.33254 N | 150.73457 W | S010S009W02 | Ps |
| | SELDOVIA B-2 | 59.32726 N | 150.72232 W | S010S009W12 | Ps |
| 232-15-10280 | SELDOVIA B-2 | 59.34491 N | 150.73010 W | S010S009W01 | Ps |
| | SELDOVIA B-2 | 59.33845 N | 150.71295 W | S010S009W01 | Ps |
| 232-15-10290 | SELDOVIA B-2 | 59.35687 N | 150.71067 W | S009S009W36 | Ps |
| | SELDOVIA B-2 | 59.35506 N | 150.71179 W | S009S009W36 | Ps |
| 232-15-10300 | SELDOVIA B-2 | 59.35957 N | 150.70443 W | S009S008W31 | Ps |
| | SELDOVIA B-2 | 59.35741 N | 150.69189 W | S009S008W31 | Ps |
| 232-15-10310 | SELDOVIA B-2 | 59.37377 N | 150.69416 W | S009S008W30 | Ps |
| | SELDOVIA B-2 | 59.37138 N | 150.67939 W | S009S008W30 | Ps |
| 232-15-10320 | SELDOVIA B-2 | 59.37544 N | 150.69058 W | S009S008W30 | Ps |
| | SELDOVIA B-2 | 59.37691 N | 150.68349 W | S009S008W19 | Ps |
| 232-15-10350 | SELDOVIA B-2 | 59.39550 N | 150.68300 W | S009S008W18 | Ps |
| | SELDOVIA B-2 | 59.39916 N | 150.67611 W | S009S008W17 | Ps |
| 232-15-10360 | SELDOVIA B-2 | 59.40021 N | 150.69565 W | S009S008W18 | Ps |
| | SELDOVIA B-2 | 59.40139 N | 150.69417 W | S009S008W18 | Ps |
| 232-21-10220 | SELDOVIA B-2 | 59.42377 N | 150.65249 W | S009S008W05 | Ps |
| | SELDOVIA B-2 | 59.42822 N | 150.66004 W | S009S008W05 | Ps |
| 232-21-10230 | SELDOVIA B-2 | 59.39270 N | 150.62670 W | S009S008W16 | Ps |
| | SELDOVIA B-2 | 59.39543 N | 150.63174 W | S009S008W16 | Ps |
| 232-21-10240 | SELDOVIA B-2 | 59.39170 N | 150.62936 W | S009S008W16 | Ps |
| | SELDOVIA B-2 | 59.39086 N | 150.63348 W | S009S008W16 | Ps |

| WATER BODY NUMBER / NAME | MAP SHEET | LAT. | LONG. | LEGAL | SPECIES |
|---|---|---|---|---|---|
| 232-21-10240-2006 | SELDOVIA B-2 | 59.39206 N | 150.63161 W | S009S008W16 | Ps |
| | SELDOVIA B-2 | 59.39385 N | 150.63569 W | S009S008W16 | Ps |
| 232-21-10240-2010 | SELDOVIA B-2 | 59.39206 N | 150.63161 W | S009S008W16 | Ps |
| | SELDOVIA B-2 | 59.39250 N | 150.63714 W | S009S008W16 | Ps |
| 232-22-10010 | SELDOVIA B-2 | 59.47409 N | 150.50325 W | S008S007W20 | Ps |
| | SELDOVIA B-2 | 59.47167 N | 150.49611 W | S008S007W20 | Ps |
| 232-22-10020 | SELDOVIA C-2 | 59.52839 N | 150.47508 W | S007S007W33 | Ps |
| Babcock Creek | SELDOVIA C-2 | 59.54095 N | 150.45635 W | S007S007W27 | Ps |
| 232-22-10050 | SELDOVIA C-2 | 59.52152 N | 150.51786 W | S007S007W32 | Ps |
| | SELDOVIA C-2 | 59.53389 N | 150.49778 W | S007S007W32 | Ps |
| 232-22-10060 | SELDOVIA C-2 | 59.54787 N | 150.53861 W | S007S007W30 | CHs,Ps |
| | SELDOVIA C-2 | 59.54798 N | 150.53627 W | S007S007W30 | CHs,Ps |
| 232-22-10064 | SELDOVIA C-2 | 59.56411 N | 150.52024 W | S007S007W17 | Ps |
| | SELDOVIA C-2 | 59.56256 N | 150.51873 W | S007S007W20 | Ps |
| 232-22-10070 | SELDOVIA C-2 | 59.58105 N | 150.48771 W | S007S007W09 | CHs,Ps |
| | SELDOVIA C-2 | 59.57935 N | 150.47942 W | S007S007W09 | CHs,Ps |
| 232-22-10077 | SELDOVIA C-2 | 59.60281 N | 150.49395 W | S007S007W05 | Pp |
| | SELDOVIA C-2 | 59.60722 N | 150.48417 W | S006S007W33 | Pp |
| 232-22-10080 | SELDOVIA C-2 | 59.60059 N | 150.50791 W | S007S007W05 | Ps |
| | SELDOVIA C-2 | 59.62254 N | 150.48629 W | S006S007W28 | Pp |
| 232-22-10082 | SELDOVIA C-2 | 59.60732 N | 150.51798 W | S006S007W32 | Ps |
| | SELDOVIA C-2 | 59.60972 N | 150.50889 W | S006S007W32 | Ps |
| 232-22-10090 | SELDOVIA C-2 | 59.59855 N | 150.54922 W | S007S008W01 | Ps |
| | SELDOVIA C-2 | 59.60918 N | 150.56014 W | S006S008W36 | Ps |
| 232-22-10090-2010 | SELDOVIA C-2 | 59.60678 N | 150.55769 W | S006S008W36 | Ps |
| | SELDOVIA C-2 | 59.60960 N | 150.55783 W | S006S008W36 | Ps |
| 232-22-10092 | SELDOVIA C-2 | 59.59686 N | 150.55902 W | S007S008W01 | Ps |
| | SELDOVIA C-2 | 59.60306 N | 150.56139 W | S007S008W01 | Ps |
| 232-22-10130 | SELDOVIA C-2 | 59.55716 N | 150.63919 W | S007S008W21 | Ps |
| Nuka River | SELDOVIA C-2 | 59.60086 N | 150.68108 W | S007S008W05 | Ps |

| WATER BODY NUMBER / NAME | MAP SHEET | LAT. | LONG. | LEGAL | SPECIES |
|---|---|---|---|---|---|
| 232-22-10135 | SELDOVIA C-2 | 59.55453 N | 150.64273 W | S007S008W21 | Pp |
| | SELDOVIA C-2 | 59.55736 N | 150.65127 W | S007S008W21 | Pp |
| 232-22-10140 | SELDOVIA C-2 | 59.55083 N | 150.65290 W | S007S008W21 | Pp |
| | SELDOVIA C-2 | 59.55433 N | 150.65632 W | S007S008W21 | Pp |
| 232-22-10145 | SELDOVIA C-2 | 59.54760 N | 150.65879 W | S007S008W28 | Ps |
| Ferrum Creek | SELDOVIA C-2 | 59.54907 N | 150.72141 W | S007S009W24 | Pp |
| 232-22-10160 | SELDOVIA C-2 | 59.51854 N | 150.64062 W | S008S008W04 | Ps |
| | SELDOVIA C-2 | 59.51332 N | 150.64117 W | S008S008W04 | Ps |
| 232-22-10190 | SELDOVIA B-2 | 59.47152 N | 150.65860 W | S008S008W21 | Ps |
| | SELDOVIA B-2 | 59.47361 N | 150.66639 W | S008S008W20 | Ps |
| 232-22-10210 | SELDOVIA B-2 | 59.46173 N | 150.64172 W | S008S008W28 | Ps |
| | SELDOVIA B-2 | 59.45548 N | 150.65632 W | S008S008W28 | Ps |
| 232-22-10215 | SELDOVIA B-2 | 59.44929 N | 150.58921 W | S008S008W26 | Ps |
| | SELDOVIA B-2 | 59.44806 N | 150.59028 W | S008S008W26 | Ps |
| 232-23-10100 | SELDOVIA C-1 | 59.53442 N | 150.33881 W | S007S006W32 | COs,Ks,Ps,Sp |
| | SELDOVIA C-1 | 59.56382 N | 150.25694 W | S007S006W14 | COs,Ks,Ps,Sp |
| 232-23-10100-0010 | SELDOVIA C-1 | 59.55167 N | 150.27722 W | S007S006W22 | Ss |
| Delight Lake | | | | | |
| 232-23-10120 | SELDOVIA C-1 | 59.58192 N | 150.28750 W | S007S006W10 | COs,Ps,Sp |
| | SELDOVIA C-1 | 59.58823 N | 150.26435 W | S007S006W11 | COs,Ps,Sp |
| 232-23-10120-0010 | SELDOVIA C-1 | 59.59722 N | 150.25056 W | S007S006W02 | Ss |
| 232-23-10245 | SELDOVIA C-2 | 59.56029 N | 150.41160 W | S007S007W23 | Ps |
| | SELDOVIA C-2 | 59.56111 N | 150.41333 W | S007S007W23 | Ps |
| 232-23-10256 | SELDOVIA C-2 | 59.58106 N | 150.42233 W | S007S007W11 | COp,Ps,Ss |
| | SELDOVIA C-2 | 59.58305 N | 150.42667 W | S007S007W11 | COp,Ps,Ss |
| 232-23-10260 | SELDOVIA C-2 | 59.58639 N | 150.40921 W | S007S007W11 | CHs,COs,Ps |
| | SELDOVIA C-2 | 59.61027 N | 150.41333 W | S006S007W35 | COp,Pp |
| 232-23-10261 | SELDOVIA C-2 | 59.58518 N | 150.40312 W | S007S007W12 | CHs,Ps |
| | SELDOVIA C-2 | 59.59390 N | 150.39720 W | S007S007W01 | CHs,Ps |

| WATER BODY NUMBER / NAME | MAP SHEET | LAT. | LONG. | LEGAL | SPECIES |
|---|---|---|---|---|---|
| 232-23-10261-2002 | SELDOVIA C-2 | 59.58249 N | 150.40487 W | S007S007W12 | Ps |
| | SELDOVIA C-2 | 59.58361 N | 150.40139 W | S007S007W12 | Ps |
| 232-23-10261-2009 | SELDOVIA C-2 | 59.58643 N | 150.40681 W | S007S007W12 | CHs,Ps |
| | SELDOVIA C-2 | 59.59277 N | 150.40445 W | S007S007W01 | CHs,Ps |
| 232-23-10261-2009-3010 | SELDOVIA C-2 | 59.59083 N | 150.40250 W | S007S007W12 | CHs,Ps |
| | SELDOVIA C-2 | 59.59250 N | 150.40040 W | S007S007W01 | CHs,Ps |
| 232-23-10290 | SELDOVIA C-1 | 59.62542 N | 150.32266 W | S006S006W28 | Ps,Ss |
| | SELDOVIA C-1 | 59.63194 N | 150.33139 W | S006S006W29 | Ps |
| 232-23-10390 | SELDOVIA C-1 | 59.63403 N | 150.26393 W | S006S006W26 | COr,Ps,Ss |
| | SELDOVIA C-1 | 59.64945 N | 150.22934 W | S006S006W24 | Ss |
| 232-23-10390-0010 | SELDOVIA C-1 | 59.64310 N | 150.23086 W | S006S006W24 | Ss |
| 232-23-10390-0020 | SELDOVIA C-1 | 59.65366 N | 150.22558 W | S006S006W13 | Ss |
| 232-30-10190 | BLYING SOUND C-8 | 59.66226 N | 149.99783 W | S006S004W17 | Pp |
| | BLYING SOUND C-8 | 59.66445 N | 150.00000 W | S006S004W17 | Pp |
| 232-30-10195 | SELDOVIA C-1 | 59.66498 N | 150.00668 W | S006S004W08 | Ps |
| | SELDOVIA C-1 | 59.66619 N | 150.00769 W | S006S004W08 | Ps |
| 232-30-10200 | BLYING SOUND C-8 | 59.66751 N | 149.94687 W | S006S004W10 | Ps |
| | BLYING SOUND C-8 | 59.66833 N | 149.94695 W | S006S004W10 | Ps |
| 232-30-10215 | BLYING SOUND C-8 | 59.70895 N | 149.92104 W | S005S004W26 | Ps |
| | BLYING SOUND C-8 | 59.70929 N | 149.92257 W | S005S004W26 | Ps |
| 232-30-10215-0010 | BLYING SOUND C-8 | 59.70611 N | 149.92583 W | S005S004W34 | Pp |
| 232-30-10220 | BLYING SOUND C-8 | 59.71858 N | 149.92640 W | S005S004W27 | Ps |
| | BLYING SOUND C-8 | 59.71694 N | 149.92528 W | S005S004W26 | Ps |
| 232-30-10226 | BLYING SOUND C-8 | 59.72105 N | 149.95064 W | S005S004W27 | Ps |
| | BLYING SOUND C-8 | 59.71889 N | 149.95111 W | S005S004W27 | Ps |
| 232-30-10230 | BLYING SOUND C-8 | 59.71624 N | 149.96100 W | S005S004W28 | Ps |
| | BLYING SOUND C-8 | 59.71417 N | 149.96083 W | S005S004W28 | Ps |

| WATER BODY NUMBER / NAME | MAP SHEET | LAT. | LONG. | LEGAL | SPECIES |
|---|---|---|---|---|---|
| 232-30-10247 | BLYING SOUND D-8 | 59.77172 N | 149.91359 W | S005S004W02 | CHs,Ps |
| | BLYING SOUND D-8 | 59.77971 N | 149.90377 W | S005S004W02 | CHs,Ps |
| 232-30-10250 | BLYING SOUND D-8 | 59.77010 N | 149.90601 W | S005S004W02 | Ps |
| | BLYING SOUND D-8 | 59.77250 N | 149.89861 W | S005S004W02 | Ps |
| 232-30-10251 | SELDOVIA C-1 | 59.68004 N | 150.10384 W | S006S005W03 | Ps |
| | SELDOVIA C-1 | 59.68794 N | 150.08507 W | S006S005W02 | Ps |
| 232-30-10251-2008 | SELDOVIA C-1 | 59.68794 N | 150.08507 W | S006S005W02 | Ps |
| | SELDOVIA C-1 | 59.68678 N | 150.06451 W | S006S005W01 | Pp |
| 232-30-10255 | BLYING SOUND D-8 | 59.75736 N | 149.89038 W | S005S004W12 | Ps |
| | BLYING SOUND D-8 | 59.75894 N | 149.88896 W | S005S004W12 | Ps |
| 232-30-10270 | SELDOVIA C-1 | 59.69534 N | 150.13020 W | S005S005W33 | Ps |
| | SELDOVIA C-1 | 59.69818 N | 150.13279 W | S005S005W33 | Ps |
| 232-30-10272 | SELDOVIA C-1 | 59.69463 N | 150.13476 W | S005S005W33 | Ss |
| | SELDOVIA C-1 | 59.69527 N | 150.13583 W | S005S005W33 | Ss |
| 232-30-10273 | BLYING SOUND C-8 | 59.73942 N | 149.84452 W | S005S003W18 | CHs,COs,Ps |
| | BLYING SOUND D-8 | 59.76445 N | 149.83573 W | S005S003W08 | CHs,COs,Ps |
| 232-30-10273-2007 | BLYING SOUND C-8 | 59.74818 N | 149.84146 W | S005S003W17 | Ps |
| | BLYING SOUND C-8 | 59.74359 N | 149.86345 W | S005S003W18 | Ps |
| 232-30-10273-2007-3012 | BLYING SOUND C-8 | 59.74728 N | 149.86502 W | S005S003W18 | Ps |
| | BLYING SOUND C-8 | 59.74656 N | 149.87159 W | S005S004W13 | Ps |
| 232-30-10273-2020 | BLYING SOUND D-8 | 59.76005 N | 149.83720 W | S005S003W08 | CHs,COs,Ps |
| | BLYING SOUND D-8 | 59.75925 N | 149.83364 W | S005S003W08 | CHs,COs,Ps |
| 232-30-10273-2024 | BLYING SOUND D-8 | 59.76293 N | 149.83606 W | S005S003W08 | CHs,COs,Ps |
| | BLYING SOUND D-8 | 59.76211 N | 149.83442 W | S005S003W08 | CHs,COs,Ps |
| 232-30-10275 | SELDOVIA C-1 | 59.69240 N | 150.13792 W | S006S005W04 | Ps |
| | SELDOVIA C-1 | 59.69917 N | 150.14934 W | S005S005W33 | Ps |
| 232-30-10340 | SELDOVIA C-1 | 59.62890 N | 150.13499 W | S006S005W28 | Ps,Ss |
| | SELDOVIA C-1 | 59.63309 N | 150.13221 W | S006S005W28 | Ps,Ss |
| 232-30-10350 | SELDOVIA C-1 | 59.62084 N | 150.16167 W | S006S005W32 | Ps |
| | SELDOVIA C-1 | 59.62018 N | 150.16491 W | S006S005W32 | Ps |

| WATER BODY NUMBER / NAME | MAP SHEET | LAT. | LONG. | LEGAL | SPECIES |
|---|---|---|---|---|---|
| 232-30-10355 | SELDOVIA C-1 | 59.61203 N | 150.15133 W | S006S005W33 | Ps |
| | SELDOVIA C-1 | 59.61176 N | 150.15615 W | S006S005W32 | Ps |
| 232-30-10375 | SELDOVIA C-1 | 59.58907 N | 150.11173 W | S007S005W10 | Ps,Ss |
| | SELDOVIA C-1 | 59.58828 N | 150.11215 W | S007S005W10 | Ps,Ss |
| 232-30-10375-0010 | SELDOVIA C-1 | 59.58444 N | 150.11500 W | S007S005W10 | Ss |
| 232-30-10420 | SELDOVIA C-1 | 59.58005 N | 150.17321 W | S007S005W08 | Ps |
| | SELDOVIA C-1 | 59.58027 N | 150.16806 W | S007S005W08 | Ps |
| 232-30-10425 | SELDOVIA C-1 | 59.58510 N | 150.18030 W | S007S005W08 | Ps |
| | SELDOVIA C-1 | 59.58759 N | 150.18084 W | S007S005W08 | Ps |
| 232-30-10435 | SELDOVIA C-1 | 59.57381 N | 150.21072 W | S007S006W13 | Ps |
| | SELDOVIA C-1 | 59.57361 N | 150.21250 W | S007S006W13 | Ps |
| 232-40-10130 | BLYING SOUND D-8 | 59.85427 N | 149.65629 W | S004S002W05 | Ps |
| | BLYING SOUND D-8 | 59.85278 N | 149.65417 W | S004S002W05 | Ps |
| 232-40-10140 | BLYING SOUND D-8 | 59.88949 N | 149.65268 W | S003S002W29 | Ps |
| | BLYING SOUND D-8 | 59.88907 N | 149.65130 W | S003S002W29 | Ps |
| 232-40-10140-0010 | BLYING SOUND D-8 | 59.88536 N | 149.64852 W | S003S002W29 | Pp |
| 232-40-10145 | BLYING SOUND D-8 | 59.89992 N | 149.63828 W | S003S002W21 | Ps |
| | BLYING SOUND D-8 | 59.90028 N | 149.63639 W | S003S002W21 | Ps |
| 232-40-10150 | BLYING SOUND D-8 | 59.91367 N | 149.65216 W | S003S002W17 | CHp,Pp |
| | BLYING SOUND D-8 | 59.91492 N | 149.63063 W | S003S002W16 | CHp,Pp |
| 232-40-10160 | BLYING SOUND D-8 | 59.92617 N | 149.66317 W | S003S002W08 | CHp,Pp |
| | BLYING SOUND D-8 | 59.92551 N | 149.64362 W | S003S002W09 | CHp,Pp |
| 232-40-10170 | BLYING SOUND D-8 | 59.93619 N | 149.66904 W | S003S002W08 | CHp,Pp |
| | BLYING SOUND D-8 | 59.93999 N | 149.64824 W | S003S002W05 | CHp,Pp |
| 232-40-10177 | BLYING SOUND D-8 | 59.94821 N | 149.68177 W | S003S002W06 | Ps |
| | BLYING SOUND D-8 | 59.94490 N | 149.67331 W | S003S002W05 | Ps |
| 232-40-10180 | BLYING SOUND D-8 | 59.94940 N | 149.68244 W | S003S002W06 | CHp,Pp |
| | BLYING SOUND D-8 | 59.95291 N | 149.66063 W | S003S002W05 | CHp,Pp |

| WATER BODY NUMBER / NAME | MAP SHEET | LAT. | LONG. | LEGAL | SPECIES |
|---|---|---|---|---|---|
| 232-40-10182 | BLYING SOUND D-8 | 59.95012 N | 149.68397 W | S003S002W06 | Ps |
| | BLYING SOUND D-8 | 59.95565 N | 149.69692 W | S002S002W31 | Ps |
| 232-40-10190 | BLYING SOUND D-8 | 59.95493 N | 149.71501 W | S002S003W36 | CHp,Pp |
| | BLYING SOUND D-8 | 59.96667 N | 149.71824 W | S002S003W36 | CHp,Pp |
| 232-40-10230 | BLYING SOUND D-8 | 59.87909 N | 149.73888 W | S003S003W35 | CHp,COp,Pp,Sp |
| | BLYING SOUND D-8 | 59.90310 N | 149.73225 W | S003S003W23 | CHp,Pp,Sp |
| 232-40-10230-0010 | BLYING SOUND D-8 | 59.88889 N | 149.73972 W | S003S003W26 | CHp,COp,Pp,Sp |
| 232-40-10230-0020 | BLYING SOUND D-8 | 59.90778 N | 149.73639 W | S003S003W23 | Sp |
| 232-40-10250 | BLYING SOUND D-8 | 59.83479 N | 149.76834 W | S004S003W15 | Ps |
| | BLYING SOUND D-8 | 59.83583 N | 149.76306 W | S004S003W15 | Ps |
| 232-40-10254 | BLYING SOUND D-8 | 59.83877 N | 149.77269 W | S004S003W10 | Ps |
| | BLYING SOUND D-8 | 59.84084 N | 149.76833 W | S004S003W10 | Ps |
| 232-40-10280 | BLYING SOUND D-8 | 59.78614 N | 149.78764 W | S004S003W33 | CHp,Pp |
| | BLYING SOUND D-8 | 59.78739 N | 149.79892 W | S004S003W33 | CHp,Pp |
| 232-40-10280-2007 | BLYING SOUND D-8 | 59.78648 N | 149.78978 W | S004S003W33 | CHp,Ps |
| | BLYING SOUND D-8 | 59.78500 N | 149.79333 W | S004S003W33 | Ps |
| 233-20-10040 | BLYING SOUND D-6 | 59.94034 N | 148.87857 W | S003S003E02 | Ps |
| | BLYING SOUND D-6 | 59.93951 N | 148.87500 W | S003S003E02 | Ps |
| 233-20-10050 | BLYING SOUND D-6 | 59.97686 N | 148.94590 W | S002S003E28 | Pp |
| | BLYING SOUND D-6 | 59.98780 N | 148.94788 W | S002S003E21 | Pp |
| 233-20-10080 | BLYING SOUND D-6 | 59.98348 N | 149.02256 W | S002S002E24 | CHs,Ps |
| | BLYING SOUND D-6 | 59.99743 N | 149.01776 W | S002S002E13 | CHs,Ps |
| 233-20-10082 | BLYING SOUND D-6 | 59.98324 N | 149.02296 W | S002S002E24 | CHs,Ps |
| | BLYING SOUND D-6 | 59.99157 N | 149.02241 W | S002S002E24 | CHs,Ps |
| 233-30-10040 | SEWARD A-6 | 60.03276 N | 149.15852 W | S002S002E06 | CHp,Pp |
| | SEWARD A-6 | 60.04000 N | 149.16941 W | S002S002E06 | CHp,Pp |
| 233-30-10050 | SEWARD A-6 | 60.04625 N | 149.12295 W | S001S002E33 | CHp,Pp |
| | SEWARD A-6 | 60.05195 N | 149.12500 W | S001S002E33 | CHp,Pp |

| WATER BODY NUMBER / NAME | MAP SHEET | LAT. | LONG. | LEGAL | SPECIES |
|---|---|---|---|---|---|
| 233-30-10060 | SEWARD A-6 | 60.05467 N | 149.06319 W | S001S002E35 | CHp,Pp |
| | SEWARD A-6 | 60.06250 N | 149.04583 W | S001S002E26 | CHp,Pp |
| 233-30-10070 | SEWARD A-6 | 60.04372 N | 149.03135 W | S001S002E36 | CHp,Pp |
| | SEWARD A-6 | 60.05234 N | 149.01350 W | S001S002E36 | CHp,Pp |
| 241-11-10680 | SELDOVIA B-5 | 59.43850 N | 151.79787 W | S008S015W34 | Ps |
| | SELDOVIA B-5 | 59.42044 N | 151.77493 W | S009S015W03 | Pp |
| 241-11-10730 | SELDOVIA B-5 | 59.38852 N | 151.68147 W | S009S014W20 | CHs,COs,Ps,DVs |
| Seldovia River | SELDOVIA B-5 | 59.34588 N | 151.59334 W | S010S014W02 | CHp,COp,Pp |
| 241-11-10740 | SELDOVIA B-5 | 59.39659 N | 151.68234 W | S009S014W17 | CHp,Ps |
| | SELDOVIA B-5 | 59.40160 N | 151.60388 W | S009S014W14 | CHp |
| 241-11-10740-2010 | SELDOVIA B-5 | 59.39703 N | 151.64772 W | S009S014W16 | CHp,Ps |
| | SELDOVIA B-5 | 59.39021 N | 151.60645 W | S009S014W15 | CHp |
| 241-11-10770 | SELDOVIA B-5 | 59.43500 N | 151.71083 W | S008S014W32 | CHs,COs,Ps |
| Seldovia Slough | SELDOVIA B-5 | 59.45168 N | 151.70141 W | S008S014W29 | CHs,COs,Ps |
| 241-11-10770-2010 | SELDOVIA B-5 | 59.44002 N | 151.70391 W | S008S014W32 | CHp,Ps |
| | SELDOVIA B-5 | 59.43329 N | 151.69711 W | S009S014W06 | Ps |
| 241-11-10800 | SELDOVIA B-5 | 59.48397 N | 151.65083 W | S008S014W15 | CHs,Ps |
| Barabara Creek | SELDOVIA B-5 | 59.40528 N | 151.56747 W | S009S014W12 | Ps |
| 241-11-10800-2017 | SELDOVIA B-5 | 59.45105 N | 151.61383 W | S008S014W26 | Pp |
| | SELDOVIA B-5 | 59.44259 N | 151.57312 W | S008S014W36 | Pp |
| 241-11-10800-2020 | SELDOVIA B-5 | 59.44797 N | 151.61191 W | S008S014W26 | Pp |
| | SELDOVIA B-5 | 59.43857 N | 151.62863 W | S008S014W34 | Pp |
| 241-11-10800-2030 | SELDOVIA B-5 | 59.43970 N | 151.60318 W | S008S014W35 | Pp |
| | SELDOVIA B-5 | 59.43598 N | 151.61225 W | S008S014W35 | Pp |
| 241-13-10760 | SELDOVIA C-4 | 59.68263 N | 151.36991 W | S006S012W05 | Ps |
| Fritz Creek | SELDOVIA C-4 | 59.68346 N | 151.36627 W | S006S012W05 | Ps |
| 241-14-10510 | SELDOVIA C-4 | 59.66039 N | 151.14471 W | S006S011W15 | CHs,COsr,Ksr,Ps |
| Humpy Creek | SELDOVIA C-3 | 59.62399 N | 151.08809 W | S006S011W26 | CHs,COs,Ps |
| 241-14-10510-2011 | SELDOVIA C-4 | 59.65565 N | 151.12586 W | S006S011W15 | COsr,Ksr |
| | SELDOVIA C-3 | 59.65333 N | 151.11500 W | S006S011W14 | COsr,Ksr |

| WATER BODY NUMBER / NAME | MAP SHEET | LAT. | LONG. | LEGAL | SPECIES |
|---|---|---|---|---|---|
| 241-14-10530 | SELDOVIA C-3 | 59.68224 N | 151.11516 W | S006S011W02 | COs |
| | SELDOVIA C-3 | 59.68090 N | 151.09369 W | S006S011W02 | COs |
| 241-14-10540 | SELDOVIA C-3 | 59.69440 N | 151.09762 W | S005S011W35 | COs,Ps |
| | SELDOVIA C-3 | 59.69409 N | 151.05916 W | S005S010W31 | COs,Ps |
| 241-14-10600 | SELDOVIA D-3 | 59.76333 N | 151.00306 W | S005S010W09 | CHp,Sp,DVp |
| Martin River | SELDOVIA C-3 | 59.69607 N | 151.00111 W | S005S010W33 | CHp,Sp,DVp |
| 241-14-10600-0010 | SELDOVIA C-3 | 59.69389 N | 151.00194 W | S005S010W33 | Ss,DVp |
| 241-14-10610 | SELDOVIA D-3 | 59.76417 N | 150.97861 W | S005S010W09 | COs,Sp,DVp |
| Battle Creek | SELDOVIA C-3 | 59.73908 N | 150.89761 W | S005S010W13 | COs,DVp |
| 241-14-10610-2011 | SELDOVIA D-3 | 59.76165 N | 150.95287 W | S005S010W10 | Ss |
| | SELDOVIA D-3 | 59.76139 N | 150.94778 W | S005S010W10 | Ss |
| 241-14-10625 | SELDOVIA D-3 | 59.79278 N | 150.93000 W | S004S010W36 | CHp,COs,Kp,Pp,Sp |
| | SELDOVIA D-3 | 59.83356 N | 150.89816 W | S004S009W18 | Pp |
| 241-14-10625-2006 | SELDOVIA D-3 | 59.79527 N | 150.90222 W | S004S009W30 | Ps |
| *Fox Farm Creek | SELDOVIA D-3 | 59.79444 N | 150.89694 W | S004S009W31 | Ps |
| 241-14-10625-2010 | SELDOVIA D-3 | 59.80425 N | 150.90542 W | S004S010W25 | CHp,COpr,Ksr,Pp,Ss |
| Bradley River | SELDOVIA D-3 | 59.79908 N | 150.86512 W | S004S009W29 | CHp,COp,Pp |
| 241-14-10625-2030 | SELDOVIA D-3 | 59.83356 N | 150.89816 W | S004S009W18 | Pp |
| | SELDOVIA D-3 | 59.84686 N | 150.88098 W | S004S009W07 | Pp |
| 241-14-10630 | SELDOVIA D-3 | 59.79444 N | 150.94228 W | S004S010W35 | COp,Pp,DVp |
| Sheep Creek | SELDOVIA D-2 | 59.83082 N | 150.65854 W | S004S008W16 | COp,DVp |
| 241-14-10630-2045 | SELDOVIA D-2 | 59.83082 N | 150.65854 W | S004S008W16 | COp,DVp |
| | SELDOVIA D-2 | 59.82068 N | 150.62600 W | S004S008W22 | COp,DVp |
| 241-14-10645 | SELDOVIA D-3 | 59.80139 N | 150.98833 W | S004S010W27 | CHp,COp,Pp,Sp,DVp |
| Fox River | SELDOVIA D-2 | 59.93746 N | 150.56415 W | S003S008W12 | COp,Pp,DVp |
| 241-14-10645-2060 | SELDOVIA D-3 | 59.89006 N | 150.85447 W | S003S009W29 | CHp,COs,Pp,Sp |
| Clearwater Slough | SELDOVIA D-2 | 59.89292 N | 150.70005 W | S003S008W29 | COs,Pp |
| 241-14-10645-2060-3004 | SELDOVIA D-3 | 59.89035 N | 150.85335 W | S003S009W29 | CHs |
| | SELDOVIA D-3 | 59.88812 N | 150.83334 W | S003S009W28 | CHs |

| WATER BODY NUMBER / NAME | MAP SHEET | LAT. | LONG. | LEGAL | SPECIES |
|---|---|---|---|---|---|
| 241-14-10645-2060-3010 | SELDOVIA D-3 | 59.89798 N | 150.80830 W | S003S009W22 | COs |
| | SELDOVIA D-3 | 59.88766 N | 150.79321 W | S003S009W27 | COs |
| 241-14-10645-2071 | SELDOVIA D-3 | 59.90852 N | 150.84186 W | S003S009W21 | COp |
| | SELDOVIA D-3 | 59.91243 N | 150.84184 W | S003S009W16 | COp |
| 241-14-10645-2081 | SELDOVIA D-3 | 59.92453 N | 150.82390 W | S003S009W16 | COp |
| | SELDOVIA D-3 | 59.92666 N | 150.83059 W | S003S009W09 | COp |
| 241-14-10645-2101 | SELDOVIA D-3 | 59.95880 N | 150.82251 W | S002S009W33 | COp |
| | SELDOVIA D-3 | 59.95751 N | 150.83334 W | S002S009W33 | COp |
| 241-14-10645-2131 | SELDOVIA D-3 | 59.98306 N | 150.77222 W | S002S009W23 | COs,Ss,DVp |
| | SELDOVIA D-2 | 59.98282 N | 150.69760 W | S002S008W20 | COs,Ss,DVp |
| 241-14-10660 | SELDOVIA D-3 | 59.79513 N | 151.05618 W | S004S010W30 | COs,Ss,DVp |
| Fox Creek | SELDOVIA D-3 | 59.89462 N | 151.02725 W | S003S010W29 | COs,Ss,DVp |
| 241-14-10660-0010 | SELDOVIA D-3 | 59.90444 N | 151.05000 W | S003S010W19 | Ss,DVp |
| Caribou Lake | | | | | |
| 241-15-10340 | SELDOVIA C-4 | 59.54207 N | 151.37176 W | S007S012W29 | CHp,Pp,Sp |
| | SELDOVIA C-4 | 59.50833 N | 151.18861 W | S008S011W05 | CHp,Pp,Sp |
| 241-15-10340-2009 | SELDOVIA C-4 | 59.52602 N | 151.33201 W | S007S012W33 | Ssr |
| | SELDOVIA C-4 | 59.51196 N | 151.32078 W | S008S012W04 | Ssr |
| 241-15-10340-2501 | SELDOVIA C-4 | 59.50686 N | 151.20986 W | S008S011W06 | Ssr |
| | SELDOVIA C-4 | 59.50763 N | 151.19229 W | S008S011W05 | Ssr |
| 241-15-10345 | SELDOVIA C-4 | 59.55450 N | 151.31470 W | S007S012W22 | COs |
| Stonehocker Creek | SELDOVIA C-4 | 59.53127 N | 151.32647 W | S007S012W33 | COs |
| 241-15-10350 | SELDOVIA C-4 | 59.55210 N | 151.30141 W | S007S012W22 | COs |
| Silver Creek | SELDOVIA C-4 | 59.54178 N | 151.30160 W | S007S012W27 | COs |
| 241-15-10370 | SELDOVIA C-4 | 59.55135 N | 151.23852 W | S007S012W24 | Pp |
| | SELDOVIA C-4 | 59.55049 N | 151.23485 W | S007S012W24 | Pp |
| 241-15-10420 | SELDOVIA C-4 | 59.59065 N | 151.22939 W | S007S011W07 | COs |
| | SELDOVIA C-4 | 59.58778 N | 151.23250 W | S007S012W12 | COs |
| 241-15-10450 | SELDOVIA C-4 | 59.56208 N | 151.19570 W | S007S011W20 | Pp |
| | SELDOVIA C-4 | 59.55398 N | 151.17942 W | S007S011W20 | Pp |

| WATER BODY NUMBER / NAME | MAP SHEET | LAT. | LONG. | LEGAL | SPECIES |
|---|---|---|---|---|---|
| 241-16-10040 | SELDOVIA B-4 | 59.45073 N | 151.48308 W | S008S013W27 | CHs,COp,Ps,Sp |
| Jakolof Creek | SELDOVIA B-4 | 59.42697 N | 151.45531 W | S009S013W03 | Ps |
| 241-16-10040-2010 | SELDOVIA B-4 | 59.44469 N | 151.47405 W | S008S013W34 | Ps |
| | SELDOVIA B-4 | 59.44274 N | 151.48107 W | S008S013W34 | Ps |
| 241-16-10040-2013 | SELDOVIA B-4 | 59.44598 N | 151.47412 W | S008S013W34 | COs,Ss |
| | SELDOVIA B-4 | 59.43648 N | 151.45816 W | S008S013W34 | COs,Ss |
| 241-16-10040-2013-0010 | SELDOVIA B-4 | 59.43578 N | 151.45521 W | S008S013W35 | COs,Ss |
| 241-16-10040-2013-3009 | SELDOVIA B-4 | 59.44574 N | 151.46944 W | S008S013W34 | COr |
| | SELDOVIA B-4 | 59.44600 N | 151.46127 W | S008S013W34 | COr |
| 241-16-10040-2013-3009-4008 | SELDOVIA B-4 | 59.44609 N | 151.46405 W | S008S013W34 | COr |
| | SELDOVIA B-4 | 59.44543 N | 151.46388 W | S008S013W34 | COr |
| 241-16-10040-2013-3025 | SELDOVIA B-4 | 59.43730 N | 151.45779 W | S008S013W34 | COr |
| | SELDOVIA B-4 | 59.43880 N | 151.44991 W | S008S013W35 | COr |
| 241-16-10040-2020 | SELDOVIA B-4 | 59.43015 N | 151.46059 W | S009S013W03 | Ps |
| | SELDOVIA B-4 | 59.42666 N | 151.47917 W | S009S013W04 | Ps |
| 241-16-10090 | SELDOVIA B-4 | 59.43881 N | 151.41526 W | S008S013W36 | CHs,COp,Ps |
| | SELDOVIA B-4 | 59.41511 N | 151.38046 W | S009S013W12 | CHp,Pp |
| 241-16-10130 | SELDOVIA B-4 | 59.41313 N | 151.28801 W | S009S012W10 | CHs,COp,Ps |
| | SELDOVIA B-4 | 59.40601 N | 151.18500 W | S009S011W07 | CHp,Pp |
| 241-16-10130-2010 | SELDOVIA B-4 | 59.40915 N | 151.26380 W | S009S012W11 | CHs,COp,Ps |
| | SELDOVIA B-4 | 59.38473 N | 151.22126 W | S009S012W24 | CHs,Ps |
| 241-16-10130-2031 | SELDOVIA B-4 | 59.40723 N | 151.19553 W | S009S011W07 | CHp,Pp |
| | SELDOVIA B-4 | 59.42805 N | 151.19374 W | S009S011W06 | CHp,Pp |
| 241-16-10240 | SELDOVIA B-4 | 59.45982 N | 151.34862 W | S008S012W29 | CHs,Ps |
| | SELDOVIA B-4 | 59.43453 N | 151.23899 W | S008S012W36 | CHs,Ps |
| 241-16-10245 | SELDOVIA B-4 | 59.46036 N | 151.34311 W | S008S012W28 | CHs,Ps |
| | SELDOVIA B-4 | 59.46338 N | 151.30593 W | S008S012W22 | CHs,Ps |
| 241-20-10530 | SELDOVIA B-5 | 59.34171 N | 151.81250 W | S010S015W04 | COp,DVp |
| | SELDOVIA B-5 | 59.33167 N | 151.81028 W | S010S015W09 | COp,DVp |

| WATER BODY NUMBER / NAME | MAP SHEET | LAT. | LONG. | LEGAL | SPECIES |
|---|---|---|---|---|---|
| 241-20-10550 | SELDOVIA B-5 | 59.32010 N | 151.77232 W | S010S015W11 | COs,Ps,Sp,DVs |
| | SELDOVIA B-5 | 59.30591 N | 151.66452 W | S010S014W17 | COs,Ps |
| 241-20-10550-2009 | SELDOVIA B-5 | 59.31486 N | 151.74325 W | S010S015W13 | COr |
| | SELDOVIA B-5 | 59.31572 N | 151.74022 W | S010S015W13 | COr |
| 241-20-10550-2009-0010 | SELDOVIA B-5 | 59.31500 N | 151.73389 W | S010S015W13 | COr |
| 241-20-10550-2014 | SELDOVIA B-5 | 59.30639 N | 151.72939 W | S010S015W13 | COr,Sp,DVp |
| | SELDOVIA B-5 | 59.30590 N | 151.74486 W | S010S015W14 | COr |
| 241-20-10550-2015 | SELDOVIA B-5 | 59.30591 N | 151.72718 W | S010S015W13 | COr |
| | SELDOVIA B-5 | 59.30824 N | 151.72023 W | S010S015W13 | COr |
| 241-20-10550-2017 | SELDOVIA B-5 | 59.30374 N | 151.72179 W | S010S015W13 | COr |
| | SELDOVIA B-5 | 59.30438 N | 151.71821 W | S010S015W13 | COr |
| 241-20-10550-2018 | SELDOVIA B-5 | 59.30463 N | 151.72431 W | S010S015W13 | COs,Ps |
| | SELDOVIA B-5 | 59.26948 N | 151.70663 W | S010S014W31 | COs,Ps |
| 241-20-10550-2018-3010 | SELDOVIA B-5 | 59.29981 N | 151.72614 W | S010S015W24 | COr,Ps |
| | SELDOVIA B-5 | 59.29722 N | 151.72753 W | S010S015W24 | COr,Ps |
| 241-20-10550-2019 | SELDOVIA B-5 | 59.29980 N | 151.71185 W | S010S014W19 | COr |
| | SELDOVIA B-5 | 59.30317 N | 151.71054 W | S010S014W19 | COr |
| 241-20-10550-2020 | SELDOVIA B-5 | 59.29980 N | 151.71185 W | S010S014W19 | COr |
| | SELDOVIA B-5 | 59.29912 N | 151.70888 W | S010S014W19 | COr |
| 241-20-10550-2021 | SELDOVIA B-5 | 59.30261 N | 151.70420 W | S010S014W19 | COr |
| | SELDOVIA B-5 | 59.30389 N | 151.70272 W | S010S014W18 | COr |
| 241-20-10550-2022 | SELDOVIA B-5 | 59.30059 N | 151.71073 W | S010S014W19 | COr |
| | SELDOVIA B-5 | 59.29798 N | 151.70366 W | S010S014W19 | COr |
| 241-20-10550-2023 | SELDOVIA B-5 | 59.30135 N | 151.70423 W | S010S014W19 | COr |
| | SELDOVIA B-5 | 59.30224 N | 151.70126 W | S010S014W19 | COr |
| 241-20-10550-2024 | SELDOVIA B-5 | 59.29825 N | 151.69574 W | S010S014W19 | COpr,Pp,DVp |
| | SELDOVIA B-5 | 59.27528 N | 151.60150 W | S010S014W26 | COp |
| 241-20-10550-2024-3012 | SELDOVIA B-5 | 59.29645 N | 151.69241 W | S010S014W19 | COr,Ps,DVs |
| | SELDOVIA B-5 | 59.29120 N | 151.68896 W | S010S014W19 | DVs |

| WATER BODY NUMBER / NAME | MAP SHEET | LAT. | LONG. | LEGAL | SPECIES |
|---|---|---|---|---|---|
| 241-20-10550-2040 | SELDOVIA B-5 | 59.29918 N | 151.69085 W | S010S014W19 | COr |
| | SELDOVIA B-5 | 59.29756 N | 151.68707 W | S010S014W20 | COr |
| 241-20-10550-2048 | SELDOVIA B-5 | 59.30125 N | 151.68512 W | S010S014W20 | COr |
| | SELDOVIA B-5 | 59.30061 N | 151.68253 W | S010S014W20 | COr |
| 241-20-10560 | SELDOVIA B-5 | 59.32432 N | 151.75752 W | S010S015W11 | CHs,Ps,DVp |
| | SELDOVIA B-5 | 59.32576 N | 151.68663 W | S010S014W08 | CHp |
| 241-20-10560-2014 | SELDOVIA B-5 | 59.32152 N | 151.72336 W | S010S015W12 | DVp |
| | SELDOVIA B-5 | 59.31639 N | 151.72000 W | S010S015W13 | DVp |
| 241-20-10570 | SELDOVIA B-5 | 59.33561 N | 151.77072 W | S010S015W02 | Ps,DVs |
| | SELDOVIA B-5 | 59.33528 N | 151.75361 W | S010S015W02 | Ps,DVs |
| 241-20-10600 | SELDOVIA B-5 | 59.37334 N | 151.85008 W | S009S015W29 | DVp |
| | SELDOVIA B-5 | 59.37222 N | 151.84278 W | S009S015W29 | DVp |
| 241-20-10650 | SELDOVIA B-6 | 59.41107 N | 151.88551 W | S009S016W12 | Ps |
| | SELDOVIA B-6 | 59.41107 N | 151.88299 W | S009S015W07 | Ps |
| 241-30-10375 | SELDOVIA B-6 | 59.28201 N | 151.97480 W | S010S016W28 | Ps |
| | SELDOVIA B-6 | 59.28196 N | 151.97110 W | S010S016W28 | Ps |
| 241-30-10400 | SELDOVIA B-6 | 59.29575 N | 151.98078 W | S010S016W21 | Pp |
| | SELDOVIA B-6 | 59.29607 N | 151.97702 W | S010S016W21 | Pp |
| 241-30-10500 | SELDOVIA B-6 | 59.34889 N | 151.91611 W | S009S016W35 | COs,Ps,Ss,DVsr |
| English Bay River | SELDOVIA B-5 | 59.25137 N | 151.73728 W | S011S015W01 | COp,Pp,Sp,DVsr |
| 241-30-10500-0010 | SELDOVIA B-6 | 59.33111 N | 151.90528 W | S010S016W12 | COs,Pp,Ss,DVsr |
| 241-30-10500-0020 | SELDOVIA B-5 | 59.31333 N | 151.86722 W | S010S015W18 | COs,Pp,Ss,DVsr |
| 241-30-10500-0030 | SELDOVIA B-5 | 59.27806 N | 151.77750 W | S010S015W27 | COs,Pp,Ss,DVsr |
| 241-30-10500-2009 | SELDOVIA B-5 | 59.30752 N | 151.85356 W | S010S015W17 | COr |
| | SELDOVIA B-5 | 59.30866 N | 151.85263 W | S010S015W17 | COr |
| 241-30-10500-2012 | SELDOVIA B-5 | 59.30710 N | 151.85229 W | S010S015W17 | COr |
| | SELDOVIA B-5 | 59.30632 N | 151.85328 W | S010S015W17 | COr |

| WATER BODY NUMBER / NAME | MAP SHEET | LAT. | LONG. | LEGAL | SPECIES |
|---|---|---|---|---|---|
| 241-30-10500-2014 | SELDOVIA B-5 | 59.30681 N | 151.85120 W | S010S015W17 | COr |
| | SELDOVIA B-5 | 59.30541 N | 151.85333 W | S010S015W17 | COr |
| 241-30-10500-2018 | SELDOVIA B-5 | 59.30593 N | 151.85102 W | S010S015W17 | COr |
| | SELDOVIA B-5 | 59.30433 N | 151.85098 W | S010S015W17 | COr |
| 241-30-10500-2031 | SELDOVIA B-5 | 59.30165 N | 151.81396 W | S010S015W21 | COr |
| | SELDOVIA B-5 | 59.30125 N | 151.81055 W | S010S015W21 | COr |
| 241-30-10500-2039 | SELDOVIA B-5 | 59.29767 N | 151.80940 W | S010S015W21 | COr |
| | SELDOVIA B-5 | 59.29516 N | 151.80188 W | S010S015W21 | COr |
| 241-30-10500-2051 | SELDOVIA B-5 | 59.28339 N | 151.78017 W | S010S015W27 | COr |
| | SELDOVIA B-5 | 59.28406 N | 151.77790 W | S010S015W27 | COr |
| 241-30-10500-2061 | SELDOVIA B-5 | 59.27501 N | 151.77179 W | S010S015W26 | COr |
| | SELDOVIA B-5 | 59.27531 N | 151.76916 W | S010S015W26 | COr |
| 241-30-10500-2071 | SELDOVIA B-5 | 59.26805 N | 151.74976 W | S010S015W35 | COr |
| | SELDOVIA B-5 | 59.26803 N | 151.74654 W | S010S015W35 | COr |
| 241-40-10297 | SELDOVIA A-5 | 59.23618 N | 151.81419 W | S011S015W09 | Ps |
| | SELDOVIA A-5 | 59.23517 N | 151.81366 W | S011S015W09 | Ps |
| 241-40-10299 | SELDOVIA A-5 | 59.23829 N | 151.81073 W | S011S015W09 | Ps |
| | SELDOVIA A-5 | 59.23783 N | 151.80776 W | S011S015W09 | Ps |
| 241-40-10300 | SELDOVIA A-5 | 59.23979 N | 151.81058 W | S011S015W09 | CHs,Ps |
| | SELDOVIA A-5 | 59.24648 N | 151.78407 W | S011S015W03 | CHs,Ps |
| 241-40-10300-2002 | SELDOVIA A-5 | 59.24109 N | 151.80862 W | S011S015W09 | CHs,Ps |
| | SELDOVIA A-5 | 59.24030 N | 151.80677 W | S011S015W09 | CHs,Ps |
| 241-40-10300-2004 | SELDOVIA A-5 | 59.24252 N | 151.80841 W | S011S015W09 | CHs,Ps |
| | SELDOVIA A-5 | 59.24169 N | 151.80682 W | S011S015W09 | CHs,Ps |
| 241-40-10300-2007 | SELDOVIA A-5 | 59.24310 N | 151.80776 W | S011S015W09 | CHs,Ps |
| | SELDOVIA A-5 | 59.24466 N | 151.80717 W | S011S015W09 | CHs,Ps |
| 241-40-10300-2010 | SELDOVIA A-5 | 59.24270 N | 151.79608 W | S011S015W10 | CHs,Ps |
| | SELDOVIA A-5 | 59.24433 N | 151.79495 W | S011S015W10 | CHs,Ps |
| 241-40-10300-2010-3001 | SELDOVIA A-5 | 59.24413 N | 151.79557 W | S011S015W10 | CHs,Ps |
| | SELDOVIA A-5 | 59.24539 N | 151.79553 W | S011S015W10 | CHs,Ps |

| WATER BODY NUMBER / NAME | MAP SHEET | LAT. | LONG. | LEGAL | SPECIES |
|---|---|---|---|---|---|
| 241-40-10300-2012 | SELDOVIA A-5 | 59.24332 N | 151.79395 W | S011S015W10 | CHs,Ps |
| | SELDOVIA A-5 | 59.24311 N | 151.78926 W | S011S015W10 | CHs,Ps |
| 241-40-10300-2020 | SELDOVIA A-5 | 59.24578 N | 151.78552 W | S011S015W03 | Ps |
| | SELDOVIA A-5 | 59.24567 N | 151.77896 W | S011S015W03 | Ps |
| 241-40-10300-2020-3005 | SELDOVIA A-5 | 59.24637 N | 151.78037 W | S011S015W03 | Ps |
| | SELDOVIA A-5 | 59.24767 N | 151.77977 W | S011S015W03 | Ps |
| 241-40-10309 | SELDOVIA A-5 | 59.24627 N | 151.85758 W | S011S015W06 | Ps |
| | SELDOVIA B-5 | 59.25001 N | 151.85713 W | S011S015W06 | Ps |
| 241-40-10320 | SELDOVIA B-5 | 59.25105 N | 151.85874 W | S011S015W06 | CHs,Ps |
| | SELDOVIA B-5 | 59.25846 N | 151.82443 W | S011S015W04 | CHs |
| 241-40-10325 | SELDOVIA B-5 | 59.25079 N | 151.86132 W | S011S015W06 | CHs,Ps |
| | SELDOVIA B-5 | 59.26841 N | 151.86494 W | S010S015W31 | CHs,Ps |
| 242-10-10196 | SELDOVIA A-5 | 59.12326 N | 151.71172 W | S012S014W19 | Ps |
| | SELDOVIA A-5 | 59.12285 N | 151.70788 W | S012S014W19 | Ps |
| 242-10-10196-0010 | SELDOVIA A-5 | 59.12389 N | 151.70444 W | S012S014W19 | Pp |
| 242-10-10200 | SELDOVIA A-5 | 59.16500 N | 151.69528 W | S012S014W06 | COr,Ps,Sp,DVp |
| | SELDOVIA A-5 | 59.18336 N | 151.70713 W | S011S014W31 | Ps |
| 242-10-10200-0010 | SELDOVIA A-5 | 59.17472 N | 151.70694 W | S011S014W31 | COp,Pp,Sp |
| 242-10-10200-2003 | SELDOVIA A-5 | 59.16518 N | 151.69533 W | S012S014W06 | COr,Ps,Ss,DVp |
| | SELDOVIA A-5 | 59.17196 N | 151.68249 W | S012S014W05 | COr,Ps,Ss,DVp |
| 242-10-10200-2003-0010 | SELDOVIA A-5 | 59.17333 N | 151.68000 W | S012S014W05 | COr,Pp,Ss |
| 242-10-10200-2003-3008 | SELDOVIA A-5 | 59.17343 N | 151.67639 W | S011S014W32 | COs,Ps |
| | SELDOVIA A-5 | 59.17556 N | 151.67296 W | S011S014W32 | COs,Ps |
| 242-10-10200-2003-3010 | SELDOVIA A-5 | 59.17363 N | 151.67775 W | S011S014W32 | COr,Ps,Sr |
| | SELDOVIA A-5 | 59.17902 N | 151.66987 W | S011S014W32 | COr,Ps |
| 242-10-10200-2003-3011 | SELDOVIA A-5 | 59.17420 N | 151.67900 W | S011S014W32 | COr,Ps |
| | SELDOVIA A-5 | 59.17547 N | 151.67746 W | S011S014W32 | COr,Ps |

| WATER BODY NUMBER / NAME | MAP SHEET | LAT. | LONG. | LEGAL | SPECIES |
|---|---|---|---|---|---|
| 242-10-10200-2026 | SELDOVIA A-5 | 59.17698 N | 151.71260 W | S011S014W31 | COr |
| | SELDOVIA A-5 | 59.17778 N | 151.71018 W | S011S014W31 | COr |
| 242-10-10200-2034 | SELDOVIA A-5 | 59.18056 N | 151.71063 W | S011S014W31 | COr,Ps |
| | SELDOVIA A-5 | 59.18151 N | 151.70797 W | S011S014W31 | COr,Ps |
| 242-10-10220 | SELDOVIA A-5 | 59.20372 N | 151.70034 W | S011S014W19 | CHs,Ps |
| | SELDOVIA A-5 | 59.19944 N | 151.69667 W | S011S014W30 | CHs,Ps |
| 242-10-10221 | SELDOVIA A-5 | 59.20471 N | 151.70012 W | S011S014W19 | Ps |
| | SELDOVIA A-5 | 59.20194 N | 151.69717 W | S011S014W30 | Ps |
| 242-10-10221-2009 | SELDOVIA A-5 | 59.20301 N | 151.69798 W | S011S014W19 | Ps |
| | SELDOVIA A-5 | 59.20392 N | 151.69594 W | S011S014W19 | Ps |
| 242-10-10230 | SELDOVIA A-5 | 59.22147 N | 151.69964 W | S011S014W18 | CHp,COp,Ps |
| | SELDOVIA A-5 | 59.20814 N | 151.66625 W | S011S014W20 | CHp,Ps |
| 242-10-10230-2003 | SELDOVIA A-5 | 59.22113 N | 151.69945 W | S011S014W18 | Ps |
| | SELDOVIA A-5 | 59.22194 N | 151.69644 W | S011S014W18 | Ps |
| 242-10-10230-2011 | SELDOVIA A-5 | 59.21906 N | 151.69079 W | S011S014W18 | Ps |
| | SELDOVIA A-5 | 59.21863 N | 151.68779 W | S011S014W17 | Ps |
| 242-10-10230-2014 | SELDOVIA A-5 | 59.21716 N | 151.68564 W | S011S014W17 | Ps |
| | SELDOVIA A-5 | 59.21578 N | 151.68401 W | S011S014W20 | Ps |
| 242-10-10230-2014-3003 | SELDOVIA A-5 | 59.21679 N | 151.68544 W | S011S014W17 | Ps |
| | SELDOVIA A-5 | 59.21645 N | 151.68356 W | S011S014W20 | Ps |
| 242-10-10230-2021 | SELDOVIA A-5 | 59.21557 N | 151.68125 W | S011S014W20 | COr,Ps |
| | SELDOVIA A-5 | 59.21419 N | 151.67659 W | S011S014W20 | COr,Ps |
| 242-10-10230-2029 | SELDOVIA A-5 | 59.20918 N | 151.66977 W | S011S014W20 | Ps |
| | SELDOVIA A-5 | 59.21066 N | 151.66831 W | S011S014W20 | Ps |
| 242-10-10240 | SELDOVIA A-5 | 59.22453 N | 151.69348 W | S011S014W18 | Ps |
| | SELDOVIA A-5 | 59.22602 N | 151.66253 W | S011S014W17 | Ps |
| 242-10-10249 | SELDOVIA A-5 | 59.22431 N | 151.70039 W | S011S014W18 | CHp,Ps |
| | SELDOVIA A-5 | 59.22525 N | 151.69898 W | S011S014W18 | CHp,Ps |
| 242-10-10250 | SELDOVIA A-5 | 59.22467 N | 151.70189 W | S011S014W18 | CHs,Ps |
| | SELDOVIA A-5 | 59.22560 N | 151.70061 W | S011S014W18 | CHs,Ps |

| WATER BODY NUMBER / NAME | MAP SHEET | LAT. | LONG. | LEGAL | SPECIES |
|---|---|---|---|---|---|
| 242-10-10261 | SELDOVIA A-5 | 59.21515 N | 151.80937 W | S011S015W21 | Ps |
| | SELDOVIA A-5 | 59.21708 N | 151.80687 W | S011S015W16 | Ps |
| 242-10-10270 | SELDOVIA A-5 | 59.15383 N | 151.80055 W | S012S015W09 | COp |
| | SELDOVIA A-5 | 59.17102 N | 151.80563 W | S012S015W04 | COp |
| 242-20-10170 | SELDOVIA A-5 | 59.20786 N | 151.56228 W | S011S014W24 | Ps |
| | SELDOVIA A-5 | 59.20927 N | 151.56211 W | S011S014W24 | Ps |
| 242-20-10190 | SELDOVIA A-5 | 59.18500 N | 151.62972 W | S011S014W34 | Ps |
| | SELDOVIA A-5 | 59.18400 N | 151.64983 W | S011S014W33 | Ps |
| 242-31-10080 | SELDOVIA A-4 | 59.22074 N | 151.20083 W | S011S011W18 | Ps |
| | SELDOVIA A-4 | 59.22179 N | 151.19845 W | S011S011W18 | Ps |
| 242-31-10090 | SELDOVIA A-4 | 59.22302 N | 151.21440 W | S011S012W13 | CHp,Pp |
| | SELDOVIA A-4 | 59.22694 N | 151.21083 W | S011S012W13 | CHp,Pp |
| 242-31-10100 | SELDOVIA A-4 | 59.22351 N | 151.22752 W | S011S012W13 | CHp,Pp |
| | SELDOVIA A-4 | 59.24265 N | 151.23694 W | S011S012W12 | CHp,Pp |
| 242-31-10100-2011 | SELDOVIA A-4 | 59.24108 N | 151.23556 W | S011S012W12 | CHp,Pp |
| | SELDOVIA A-4 | 59.24073 N | 151.23915 W | S011S012W11 | CHp,Pp |
| 242-31-10100-2014 | SELDOVIA A-4 | 59.24036 N | 151.23437 W | S011S012W12 | CHp,Pp |
| | SELDOVIA A-4 | 59.24232 N | 151.21947 W | S011S012W12 | CHp,Pp |
| 242-31-10100-2014-3012 | SELDOVIA A-4 | 59.24034 N | 151.22780 W | S011S012W12 | CHp,Pp |
| | SELDOVIA A-4 | 59.23920 N | 151.22113 W | S011S012W12 | CHp,Pp |
| 242-31-10110 | SELDOVIA A-4 | 59.24477 N | 151.29847 W | S011S012W09 | CHp,Pp |
| | SELDOVIA A-4 | 59.25000 N | 151.29355 W | S011S012W03 | CHp,Pp |
| 242-31-10110-2013 | SELDOVIA A-4 | 59.24768 N | 151.29582 W | S011S012W04 | CHp,Pp |
| | SELDOVIA A-4 | 59.25000 N | 151.30579 W | S011S012W04 | CHp,Pp |
| 242-31-10114 | SELDOVIA B-4 | 59.26790 N | 151.38955 W | S010S013W36 | Ps |
| | SELDOVIA B-4 | 59.26703 N | 151.38693 W | S010S013W36 | Ps |
| 242-31-10115 | SELDOVIA A-4 | 59.23939 N | 151.36626 W | S011S012W07 | Ps |
| | SELDOVIA A-4 | 59.23848 N | 151.35717 W | S011S012W07 | Ps |
| 242-31-10116 | SELDOVIA B-4 | 59.27074 N | 151.39152 W | S010S013W36 | Ps |
| | SELDOVIA B-4 | 59.27196 N | 151.38933 W | S010S013W36 | Ps |

| WATER BODY NUMBER / NAME | MAP SHEET | LAT. | LONG. | LEGAL | SPECIES |
|---|---|---|---|---|---|
| 242-31-10117 | SELDOVIA B-4 | 59.27095 N | 151.39462 W | S010S013W36 | Ps |
| | SELDOVIA B-4 | 59.27249 N | 151.39076 W | S010S013W36 | Ps |
| 242-31-10119 | SELDOVIA B-4 | 59.28100 N | 151.40393 W | S010S013W25 | COr,Ps |
| | SELDOVIA B-4 | 59.28604 N | 151.40700 W | S010S013W25 | COr |
| 242-31-10119-2010 | SELDOVIA B-4 | 59.28314 N | 151.40399 W | S010S013W25 | Ps |
| | SELDOVIA B-4 | 59.28181 N | 151.39983 W | S010S013W25 | Ps |
| 242-31-10119-2010-3005 | SELDOVIA B-4 | 59.28240 N | 151.40210 W | S010S013W25 | Ps |
| | SELDOVIA B-4 | 59.28343 N | 151.39987 W | S010S013W25 | Ps |
| 242-31-10120 | SELDOVIA B-4 | 59.27446 N | 151.40409 W | S010S013W36 | CHs,COsr,Ps,Ss,DVp |
| Rocky River | SELDOVIA B-4 | 59.37607 N | 151.42147 W | S009S013W23 | COs |
| 242-31-10120-2149 | SELDOVIA B-4 | 59.28587 N | 151.41686 W | S010S013W26 | COr |
| | SELDOVIA B-4 | 59.28747 N | 151.42494 W | S010S013W26 | COr |
| 242-31-10120-2155 | SELDOVIA B-4 | 59.28852 N | 151.41813 W | S010S013W26 | CHs,COp,Ps,Sp,DVp |
| | SELDOVIA B-4 | 59.29329 N | 151.43442 W | S010S013W23 | CHs,COp,Ps,Sp,DVp |
| 242-31-10120-2155-3038 | SELDOVIA B-4 | 59.29295 N | 151.42602 W | S010S013W23 | COr |
| | SELDOVIA B-4 | 59.29607 N | 151.42757 W | S010S013W23 | COr |
| 242-31-10120-2155-3040 | SELDOVIA B-4 | 59.29276 N | 151.42704 W | S010S013W23 | COr |
| | SELDOVIA B-4 | 59.29641 N | 151.42931 W | S010S013W23 | COr |
| 242-31-10120-2155-3048 | SELDOVIA B-4 | 59.29379 N | 151.43126 W | S010S013W23 | CHs,COsr,Ps,Ss |
| | SELDOVIA B-4 | 59.31963 N | 151.47965 W | S010S013W09 | Ps |
| 242-31-10120-2159 | SELDOVIA B-4 | 59.29518 N | 151.41678 W | S010S013W23 | COr,Ps |
| | SELDOVIA B-4 | 59.29459 N | 151.40737 W | S010S013W24 | COr,Ps |
| 242-31-10120-2160 | SELDOVIA B-4 | 59.30396 N | 151.41714 W | S010S013W14 | Ss |
| | SELDOVIA B-4 | 59.30829 N | 151.40334 W | S010S013W13 | Ss |
| 242-31-10120-2160-0010 | SELDOVIA B-4 | 59.30111 N | 151.40889 W | S010S013W23 | Ss |
| 242-31-10120-2251 | SELDOVIA B-4 | 59.32915 N | 151.43696 W | S010S013W10 | COr,Pp,Sp |
| | SELDOVIA B-4 | 59.33035 N | 151.43836 W | S010S013W10 | COr,Pp,Sp |
| 242-31-10120-2272 | SELDOVIA B-4 | 59.34084 N | 151.44017 W | S010S013W03 | COr,Ps |
| | SELDOVIA B-4 | 59.34174 N | 151.43470 W | S010S013W02 | COr,Ps |

| WATER BODY NUMBER / NAME | MAP SHEET | LAT. | LONG. | LEGAL | SPECIES |
|---|---|---|---|---|---|
| 242-31-10120-2272-3007 | SELDOVIA B-4 | 59.34135 N | 151.43671 W | S010S013W03 | COr,Ps |
| | SELDOVIA B-4 | 59.34241 N | 151.43723 W | S010S013W03 | COr,Ps |
| 242-31-10120-2282 | SELDOVIA B-4 | 59.34614 N | 151.43665 W | S010S013W03 | Ps |
| | SELDOVIA B-4 | 59.34792 N | 151.42406 W | S009S013W35 | Ps |
| 242-31-10122 | SELDOVIA B-4 | 59.27147 N | 151.40784 W | S010S013W35 | Ps |
| | SELDOVIA B-4 | 59.27081 N | 151.41213 W | S010S013W35 | Ps |
| 242-31-10125 | SELDOVIA B-4 | 59.25932 N | 151.41211 W | S011S013W02 | Ps |
| | SELDOVIA B-4 | 59.26153 N | 151.41349 W | S010S013W35 | Ps |
| 242-31-10130 | SELDOVIA B-4 | 59.27313 N | 151.43920 W | S010S013W34 | CHs,Ps |
| | SELDOVIA B-4 | 59.27528 N | 151.43694 W | S010S013W27 | CHs,Ps |
| 242-32-10140 | SELDOVIA A-4 | 59.24809 N | 151.44867 W | S011S013W03 | CHs,Ps,DVsr |
| | SELDOVIA B-4 | 59.27594 N | 151.49633 W | S010S013W29 | CHs,Ps,DVr |
| 242-32-10150 | SELDOVIA A-4 | 59.23315 N | 151.49283 W | S011S013W08 | Ps |
| | SELDOVIA A-4 | 59.23361 N | 151.49944 W | S011S013W08 | Ps |
| 242-32-10155 | SELDOVIA A-5 | 59.23041 N | 151.51714 W | S011S013W17 | CHs,Ps |
| | SELDOVIA A-5 | 59.23194 N | 151.51806 W | S011S013W08 | CHs,Ps |
| 242-32-10160 | SELDOVIA A-5 | 59.23506 N | 151.55938 W | S011S014W12 | CHs,COs,Ps |
| | SELDOVIA A-5 | 59.24514 N | 151.56628 W | S011S014W12 | CHs,COs,Ps |
| 242-32-10160-2007 | SELDOVIA A-5 | 59.23609 N | 151.55978 W | S011S014W12 | CHs,Ps |
| | SELDOVIA A-5 | 59.23760 N | 151.56262 W | S011S014W12 | CHs,Ps |
| 242-32-10170 | SELDOVIA A-5 | 59.23111 N | 151.57353 W | S011S014W13 | CHs,COs,Ps |
| | SELDOVIA B-5 | 59.25356 N | 151.63555 W | S011S014W04 | Ps |
| 242-32-10170-2015 | SELDOVIA A-5 | 59.23326 N | 151.58670 W | S011S014W11 | Ps |
| | SELDOVIA A-5 | 59.23719 N | 151.61954 W | S011S014W10 | Ps |
| 242-32-10170-2024 | SELDOVIA A-5 | 59.23834 N | 151.60273 W | S011S014W11 | COr |
| | SELDOVIA A-5 | 59.24203 N | 151.60017 W | S011S014W11 | COr |
| 242-32-10170-2037 | SELDOVIA A-5 | 59.24649 N | 151.61769 W | S011S014W03 | COr |
| | SELDOVIA A-5 | 59.24738 N | 151.61637 W | S011S014W03 | COr |
| 242-32-10170-2045 | SELDOVIA A-5 | 59.24976 N | 151.62683 W | S011S014W03 | Ps |
| | SELDOVIA B-5 | 59.25280 N | 151.63971 W | S011S014W04 | Ps |

| WATER BODY NUMBER / NAME | MAP SHEET | LAT. | LONG. | LEGAL | SPECIES |
|---|---|---|---|---|---|
| 242-32-10175 | SELDOVIA A-5 | 59.22671 N | 151.57645 W | S011S014W14 | Ps |
| | SELDOVIA A-5 | 59.22490 N | 151.58655 W | S011S014W14 | Ps |
| 242-32-10180 | SELDOVIA A-5 | 59.22662 N | 151.57087 W | S011S014W13 | CHs,COs,Ps |
| | SELDOVIA A-5 | 59.22110 N | 151.58852 W | S011S014W14 | CHs,COs,Ps |
| 242-32-10182 | SELDOVIA A-5 | 59.22512 N | 151.55960 W | S011S014W13 | Ps |
| | SELDOVIA A-5 | 59.22121 N | 151.55721 W | S011S014W13 | Ps |
| 242-32-10183 | SELDOVIA A-5 | 59.22470 N | 151.55891 W | S011S014W13 | Ps |
| | SELDOVIA A-5 | 59.22390 N | 151.55777 W | S011S014W13 | Ps |
| 242-32-10185 | SELDOVIA A-5 | 59.22572 N | 151.55059 W | S011S014W13 | Ps |
| | SELDOVIA A-5 | 59.22449 N | 151.55087 W | S011S014W13 | Ps |
| 242-32-10186 | SELDOVIA A-5 | 59.22562 N | 151.54913 W | S011S014W13 | Ps |
| | SELDOVIA A-5 | 59.22463 N | 151.54808 W | S011S014W13 | Ps |
| 242-41-10380 | SELDOVIA B-3 | 59.25649 N | 150.97224 W | S011S010W04 | Ps |
| | SELDOVIA B-3 | 59.25609 N | 150.96630 W | S011S010W04 | Ps |
| 242-41-10390 | SELDOVIA B-3 | 59.27821 N | 150.96542 W | S010S010W28 | Ps |
| | SELDOVIA B-3 | 59.27480 N | 150.95376 W | S010S010W27 | Ps |
| 242-42-10430 | SELDOVIA B-4 | 59.29360 N | 151.14367 W | S010S011W21 | CHs,COs,Ps |
| | SELDOVIA B-4 | 59.31650 N | 151.14074 W | S010S011W16 | CHs,COs,Ps |
| 242-42-10440 | SELDOVIA B-4 | 59.30853 N | 151.20317 W | S010S011W18 | CHs,Ps |
| | SELDOVIA B-4 | 59.31805 N | 151.19955 W | S010S011W07 | CHs,Ps |
| 242-42-10442 | SELDOVIA B-4 | 59.31015 N | 151.21093 W | S010S012W13 | CHs,Ps |
| | SELDOVIA B-4 | 59.31396 N | 151.21291 W | S010S012W13 | CHs,Ps |
| 242-42-10450 | SELDOVIA B-4 | 59.31343 N | 151.30181 W | S010S012W16 | CHs,Ps |
| | SELDOVIA B-4 | 59.32360 N | 151.29284 W | S010S012W10 | CHs,Ps |
| 242-42-10460 | SELDOVIA B-4 | 59.31000 N | 151.31444 W | S010S012W16 | CHs,COs,Ps,Sp |
| Port Dick Creek | SELDOVIA B-4 | 59.31020 N | 151.39690 W | S010S013W13 | Ps |
| 242-42-10460-2010 | SELDOVIA B-4 | 59.31015 N | 151.35823 W | S010S012W18 | Ps |
| | SELDOVIA B-4 | 59.32806 N | 151.35589 W | S010S012W07 | Ps |
| 242-43-10400 | SELDOVIA B-3 | 59.31218 N | 151.01785 W | S010S010W18 | Ps |
| | SELDOVIA B-3 | 59.31021 N | 151.00725 W | S010S010W17 | Ps |

| WATER BODY NUMBER / NAME | MAP SHEET | LAT. | LONG. | LEGAL | SPECIES |
|---|---|---|---|---|---|
| 242-43-10410 | SELDOVIA B-3 | 59.32369 N | 151.01958 W | S010S010W07 | Ps |
| | SELDOVIA B-3 | 59.32377 N | 151.01484 W | S010S010W08 | Ps |
| 242-43-10418 | SELDOVIA B-3 | 59.31987 N | 151.03850 W | S010S010W07 | Ps |
| | SELDOVIA B-3 | 59.32691 N | 151.04472 W | S010S011W12 | Ps |
| 242-43-10420 | SELDOVIA B-3 | 59.32021 N | 151.04220 W | S010S010W07 | CHp |
| | SELDOVIA B-3 | 59.31293 N | 151.06371 W | S010S011W13 | CHp |
| 243-10-10030 | ILIAMNA A-4 | 59.02313 N | 154.16367 W | S013S029W29 | CHs,COp,Kp,Ps,Ss,ACp |
| Little Kamishak River | MT KATMAI D-2 | 58.96759 N | 154.45269 W | S014S031W16 | CHs,COp,Kp,Ps,Ss,ACp |
| 243-10-10030-2015 | ILIAMNA A-4 | 59.02227 N | 154.22581 W | S013S030W26 | CHs,COp,Kp,Ps,Ss,ACp |
| Strike Creek | ILIAMNA A-4 | 59.01838 N | 154.24960 W | S013S030W27 | CHs,COp,Kp,Ps,Ss,ACp |
| 243-10-10040 | ILIAMNA A-4 | 59.02571 N | 154.15571 W | S013S029W29 | CHs,COs,Ps,Ss,ACp |
| Kamishak River | MT KATMAI D-2 | 58.78992 N | 154.33334 W | S016S030W18 | CHs,COs,Ps,Ss,ACp |
| 243-10-10040-2021 | MT KATMAI D-1 | 58.99107 N | 154.15637 W | S014S029W05 | COr |
| | MT KATMAI D-1 | 58.97853 N | 154.13668 W | S014S029W09 | COr |
| 243-10-10040-2031 | MT KATMAI D-1 | 58.97827 N | 154.16894 W | S014S029W07 | COr |
| | MT KATMAI D-1 | 58.97317 N | 154.14402 W | S014S029W08 | COr |
| 243-10-10040-2041 | MT KATMAI D-1 | 58.95906 N | 154.16550 W | S014S029W17 | COr |
| | MT KATMAI D-1 | 58.95061 N | 154.14880 W | S014S029W20 | COr |
| 243-10-10040-2059 | MT KATMAI D-1 | 58.93865 N | 154.18549 W | S014S029W30 | COr |
| | MT KATMAI D-1 | 58.92779 N | 154.16870 W | S014S029W31 | COr |
| 243-10-10040-2069 | MT KATMAI D-1 | 58.91660 N | 154.19712 W | S014S030W36 | COr |
| | MT KATMAI D-1 | 58.91070 N | 154.16836 W | S015S029W06 | COr |
| 243-10-10040-2073 | MT KATMAI D-1 | 58.91463 N | 154.19799 W | S014S030W36 | COr |
| | MT KATMAI D-1 | 58.90056 N | 154.18096 W | S015S029W06 | COr |
| 243-10-10040-2087 | MT KATMAI D-1 | 58.88553 N | 154.19503 W | S015S030W12 | CHs,COs,Ps |
| South Fork Kamishak River | MT KATMAI D-1 | 58.82964 N | 154.14690 W | S015S029W32 | CHs,COs,Ps |
| 243-10-10040-2125 | MT KATMAI D-1 | 58.83893 N | 154.22560 W | S015S030W35 | COr |
| | MT KATMAI D-1 | 58.81491 N | 154.25759 W | S016S030W03 | COr |
| 243-10-10040-2141 | MT KATMAI D-1 | 58.82181 N | 154.26916 W | S016S030W03 | COr |
| | MT KATMAI D-1 | 58.80945 N | 154.26123 W | S016S030W10 | COr |

| WATER BODY NUMBER / NAME | MAP SHEET | LAT. | LONG. | LEGAL | SPECIES |
|---|---|---|---|---|---|
| 243-10-10050 | ILIAMNA A-4 | 59.02482 N | 154.14296 W | S013S029W29 | CHs,COs,Ps,ACp |
| | MT KATMAI D-1 | 58.99510 N | 154.01319 W | S014S028W06 | CHs,COs,Ps,ACp |
| 243-10-10070 | ILIAMNA A-3 | 59.07502 N | 154.01349 W | S013S028W06 | CHs,Ps |
| | ILIAMNA A-3 | 59.07026 N | 154.01659 W | S013S028W07 | CHs,Ps |
| 243-10-10075 | ILIAMNA A-3 | 59.06053 N | 153.87957 W | S013S028W12 | Ps |
| | ILIAMNA A-3 | 59.05748 N | 153.88362 W | S013S028W13 | Ps |
| 243-20-10020 | ILIAMNA A-4 | 59.15765 N | 154.24077 W | S012S029W07 | CHp,COp,Pp,Sp |
| Paint River | ILIAMNA A-4 | 59.15801 N | 154.24433 W | S012S030W12 | CHp,COp,Pp,Sp |
| 243-20-10035 | ILIAMNA A-4 | 59.12066 N | 154.25946 W | S012S030W24 | CHs,COs,Ks,ACp |
| Mcneil River | ILIAMNA A-4 | 59.04429 N | 154.48859 W | S013S031W17 | CHs,COs,ACp |
| 243-20-10050 | ILIAMNA A-4 | 59.11120 N | 154.25204 W | S012S030W25 | COs,Ss,ACp |
| Mikfik Creek | ILIAMNA A-4 | 59.08349 N | 154.27207 W | S013S030W03 | COs,Ss,ACp |
| 243-20-10050-0010 | ILIAMNA A-4 | 59.08194 N | 154.27972 W | S013S030W04 | COs,Ss,ACp |
| 243-30-10200 | ILIAMNA A-4 | 59.21738 N | 154.14186 W | S011S029W15 | Sp,ACp |
| | ILIAMNA A-4 | 59.21023 N | 154.18745 W | S011S029W20 | Sp,ACp |
| 243-30-10200-0010 | ILIAMNA A-4 | 59.20528 N | 154.20639 W | S011S029W20 | Ss,ACp |
| Chenik Lake | | | | | |
| 243-40-10010 | ILIAMNA B-4 | 59.27811 N | 154.12954 W | S010S029W27 | CHs,COp,Ps,Ss |
| Amakdedori Creek | ILIAMNA B-4 | 59.30223 N | 154.22182 W | S010S029W19 | CHp,COp,Pp |
| 243-40-10010-0020 | ILIAMNA B-4 | 59.30278 N | 154.22833 W | S010S029W19 | CHp,COp,Pp |
| 243-40-10010-2008 | ILIAMNA B-4 | 59.30104 N | 154.14761 W | S010S029W22 | COs,Ss |
| | ILIAMNA B-4 | 59.33852 N | 154.17288 W | S010S029W04 | Ss |
| 243-50-10040 | ILIAMNA B-4 | 59.37595 N | 154.12918 W | S009S029W23 | CHs |
| | ILIAMNA B-4 | 59.38972 N | 154.12591 W | S009S029W23 | CHs |
| 243-50-10050 | ILIAMNA B-4 | 59.37528 N | 154.13750 W | S009S029W27 | CHs,COp,Ps,Sp,SHp |
| | ILIAMNA B-4 | 59.39253 N | 154.24410 W | S009S030W13 | CHs,COp,Ps,Ss |
| 243-50-10050-2014 | ILIAMNA B-4 | 59.37987 N | 154.23694 W | S009S029W19 | CHs,Ps |
| | ILIAMNA B-4 | 59.40645 N | 154.23488 W | S009S029W07 | CHs,Ps |

| WATER BODY NUMBER / NAME | MAP SHEET | LAT. | LONG. | LEGAL | SPECIES |
|---|---|---|---|---|---|
| 243-60-10180 | ILIAMNA B-3 | 59.42093 N | 153.84711 W | S009S027W04 | Ps |
| | ILIAMNA B-3 | 59.42315 N | 153.84365 W | S009S027W04 | Ps |
| 243-60-10190 | ILIAMNA B-3 | 59.43026 N | 153.77142 W | S009S027W02 | Ps |
| | ILIAMNA B-3 | 59.43729 N | 153.79206 W | S008S027W36 | Ps |
| 244-10-10010 | SELDOVIA D-5 | 59.78310 N | 151.85959 W | S004S015W33 | CHp,COs,Ksr,Pp,Sp,DVp,SHp |
| Anchor River | SELDOVIA D-4 | 59.79675 N | 151.20553 W | S004S011W29 | COs,Ks,DVp |
| 244-10-10010-2011 | SELDOVIA D-5 | 59.77314 N | 151.83181 W | S005S015W04 | COs,Ks,Ps,DVpr,SHp |
| North Fork Anchor River | SELDOVIA D-5 | 59.82377 N | 151.51651 W | S004S013W16 | DVr |
| 244-10-10010-2011-3008 | SELDOVIA D-5 | 59.77779 N | 151.81795 W | S005S015W03 | COr,Kr |
| | SELDOVIA D-5 | 59.77848 N | 151.79154 W | S005S015W02 | COr |
| 244-10-10010-2011-3031 | SELDOVIA D-5 | 59.79649 N | 151.73952 W | S004S014W30 | COs,Ks,DVp,SHp |
| Chakok River | SELDOVIA D-5 | 59.88412 N | 151.64494 W | S003S014W26 | COr |
| 244-10-10010-2011-3031-4022 | SELDOVIA D-5 | 59.83083 N | 151.70770 W | S004S014W17 | COr,DVr |
| | SELDOVIA D-5 | 59.82507 N | 151.60312 W | S004S014W13 | COr |
| 244-10-10010-2011-3031-4022-5030 | SELDOVIA D-5 | 59.82258 N | 151.60386 W | S004S014W24 | DVr |
| | SELDOVIA D-5 | 59.82178 N | 151.58238 W | S004S013W19 | DVr |
| 244-10-10010-2011-3031-4030 | SELDOVIA D-5 | 59.84699 N | 151.68633 W | S004S014W09 | COr |
| | SELDOVIA D-5 | 59.84398 N | 151.65181 W | S004S014W10 | COr |
| 244-10-10010-2011-3031-4034 | SELDOVIA D-5 | 59.85523 N | 151.65209 W | S004S014W03 | COr |
| | SELDOVIA D-5 | 59.85052 N | 151.61333 W | S004S014W12 | COr |
| 244-10-10010-2011-3031-4036 | SELDOVIA D-5 | 59.85870 N | 151.65366 W | S004S014W03 | COr |
| | SELDOVIA D-5 | 59.85239 N | 151.61260 W | S004S014W01 | COr |
| 244-10-10010-2011-3031-4038 | SELDOVIA D-5 | 59.86075 N | 151.65617 W | S004S014W03 | COr,Kp,DVr |
| | SELDOVIA D-5 | 59.86043 N | 151.54962 W | S004S013W05 | COr |
| 244-10-10010-2011-3031-4038-5021 | SELDOVIA D-5 | 59.87605 N | 151.61001 W | S003S014W36 | Kr |
| | SELDOVIA D-5 | 59.88157 N | 151.60214 W | S003S014W25 | Kr |
| 244-10-10010-2011-3031-4038-5029 | SELDOVIA D-5 | 59.87433 N | 151.61290 W | S003S014W36 | DVr |
| | SELDOVIA D-5 | 59.87178 N | 151.60375 W | S003S014W36 | DVr |
| 244-10-10010-2011-3031-4038-5033 | SELDOVIA D-5 | 59.87825 N | 151.59564 W | S003S014W36 | COsr,DVr |
| | SELDOVIA D-5 | 59.88469 N | 151.55118 W | S003S013W29 | DVr |

| WATER BODY NUMBER / NAME | MAP SHEET | LAT. | LONG. | LEGAL | SPECIES |
|---|---|---|---|---|---|
| 244-10-10010-2011-3031-4038-5033-6008 | SELDOVIA D-5 | 59.88396 N | 151.59073 W | S003S013W30 | COsr,DVr |
| | SELDOVIA D-5 | 59.88142 N | 151.55789 W | S003S013W29 | DVr |
| 244-10-10010-2011-3070 | SELDOVIA D-5 | 59.79775 N | 151.55778 W | S004S013W29 | COr,DVr,SHr |
| | SELDOVIA D-5 | 59.81092 N | 151.50501 W | S004S013W22 | DVr |
| 244-10-10010-2011-3080 | SELDOVIA D-5 | 59.81439 N | 151.53634 W | S004S013W20 | DVr |
| | SELDOVIA D-5 | 59.82282 N | 151.54152 W | S004S013W20 | DVr |
| 244-10-10010-2021 | SELDOVIA D-5 | 59.75730 N | 151.78098 W | S005S015W11 | COsr,Ksr,DVr,SHr |
| | SELDOVIA D-5 | 59.76876 N | 151.65640 W | S005S014W04 | COr,DVr |
| 244-10-10010-2021-3029 | SELDOVIA D-5 | 59.77647 N | 151.72158 W | S005S014W06 | COr,DVr |
| | SELDOVIA D-5 | 59.77778 N | 151.64473 W | S005S014W03 | COr |
| 244-10-10010-2025 | SELDOVIA D-5 | 59.75215 N | 151.76291 W | S005S015W12 | COsr,DVr,SHr |
| | SELDOVIA D-5 | 59.76484 N | 151.70807 W | S005S014W08 | COsr,DVr |
| 244-10-10010-2088 | SELDOVIA C-5 | 59.71198 N | 151.69579 W | S005S014W29 | COsr,DVr |
| Ruby Creek | SELDOVIA C-5 | 59.70455 N | 151.68628 W | S005S014W32 | COsr,DVr |
| 244-10-10010-2090 | SELDOVIA C-5 | 59.71445 N | 151.68486 W | S005S014W29 | COsr,DVr,SHp |
| | SELDOVIA C-5 | 59.70562 N | 151.65152 W | S005S014W34 | DVr |
| 244-10-10010-2100 | SELDOVIA C-5 | 59.71806 N | 151.64190 W | S005S014W27 | COr,DVpr |
| Twitter Creek | SELDOVIA C-5 | 59.70372 N | 151.53335 W | S005S013W32 | DVr |
| 244-10-10010-2100-3011 | SELDOVIA C-5 | 59.70625 N | 151.61994 W | S005S014W35 | DVp |
| Bridge Creek | SELDOVIA C-5 | 59.67979 N | 151.54707 W | S006S013W06 | DVp |
| 244-10-10010-2103 | SELDOVIA C-5 | 59.72077 N | 151.62686 W | S005S014W26 | COr,Kr,DVr,SHr |
| | SELDOVIA C-5 | 59.73210 N | 151.63198 W | S005S014W22 | COr,Kr,DVr,SHr |
| 244-10-10010-2122 | SELDOVIA C-5 | 59.73150 N | 151.58720 W | S005S014W24 | COr,DVr |
| South Beaver Creek | SELDOVIA C-5 | 59.72859 N | 151.54393 W | S005S013W19 | COr,DVr |
| 244-10-10010-2125 | SELDOVIA C-5 | 59.73564 N | 151.57754 W | S005S014W24 | COsr,Ks |
| | SELDOVIA D-5 | 59.77836 N | 151.56593 W | S005S013W06 | COr |
| 244-10-10010-2146 | SELDOVIA D-5 | 59.75137 N | 151.51464 W | S005S013W08 | DVr |
| | SELDOVIA C-5 | 59.73860 N | 151.50277 W | S005S013W16 | DVr |
| 244-10-10010-2150 | SELDOVIA D-5 | 59.75251 N | 151.50921 W | S005S013W09 | COr,Ksr,DVpr |
| Beaver Creek | SELDOVIA C-4 | 59.74325 N | 151.29177 W | S005S012W15 | DVr |

| WATER BODY NUMBER / NAME | MAP SHEET | LAT. | LONG. | LEGAL | SPECIES |
|---|---|---|---|---|---|
| 244-10-10010-2150-3009 | SELDOVIA C-4 | 59.74773 N | 151.46877 W | S005S013W15 | COr,DVr |
| Beaver Creek | SELDOVIA D-4 | 59.76004 N | 151.43134 W | S005S013W11 | DVr |
| 244-10-10010-2150-3020 | SELDOVIA C-4 | 59.74164 N | 151.44546 W | S005S013W14 | COs |
| | SELDOVIA C-4 | 59.73933 N | 151.43887 W | S005S013W14 | COs |
| 244-10-10010-2150-3048 | SELDOVIA C-4 | 59.74181 N | 151.44829 W | S005S013W14 | DVr |
| | SELDOVIA C-4 | 59.73803 N | 151.46149 W | S005S013W15 | DVr |
| 244-10-10010-2193 | SELDOVIA D-4 | 59.80288 N | 151.42865 W | S004S013W25 | Kr,DVr |
| | SELDOVIA D-4 | 59.81203 N | 151.42240 W | S004S013W24 | DVr |
| 244-10-10010-2201 | SELDOVIA D-4 | 59.80877 N | 151.39890 W | S004S012W30 | COs,Ks,DVpr,SHp |
| | SELDOVIA D-4 | 59.84168 N | 151.18700 W | S004S011W09 | DVr |
| 244-10-10010-2201-3021 | SELDOVIA D-4 | 59.83895 N | 151.38011 W | S004S012W08 | COsr,DVr |
| | SELDOVIA D-4 | 59.86238 N | 151.33051 W | S004S012W03 | DVr |
| 244-10-10010-2202 | SELDOVIA D-4 | 59.80903 N | 151.37819 W | S004S012W20 | DVr |
| | SELDOVIA D-4 | 59.78563 N | 151.35865 W | S004S012W33 | DVr |
| 244-10-10010-2206 | SELDOVIA D-4 | 59.80803 N | 151.35711 W | S004S012W28 | COr,DVr |
| | SELDOVIA D-4 | 59.79179 N | 151.33689 W | S004S012W33 | DVr |
| 244-10-10010-2209 | SELDOVIA D-4 | 59.80753 N | 151.33143 W | S004S012W27 | DVr |
| | SELDOVIA D-4 | 59.81806 N | 151.32733 W | S004S012W22 | DVr |
| 244-10-10010-2210 | SELDOVIA D-4 | 59.80244 N | 151.30929 W | S004S012W27 | DVr |
| | SELDOVIA D-4 | 59.79444 N | 151.30845 W | S004S012W34 | DVr |
| 244-10-10010-2211 | SELDOVIA D-4 | 59.80260 N | 151.30450 W | S004S012W26 | DVr |
| | SELDOVIA D-4 | 59.80367 N | 151.30371 W | S004S012W26 | DVr |
| 244-10-10010-2217 | SELDOVIA D-4 | 59.79646 N | 151.25516 W | S004S012W25 | COr,DVr |
| | SELDOVIA D-4 | 59.81646 N | 151.19117 W | S004S011W21 | DVr |
| 244-10-10010-2220 | SELDOVIA D-4 | 59.79231 N | 151.24605 W | S004S011W31 | COr |
| | SELDOVIA D-4 | 59.78480 N | 151.24038 W | S004S011W31 | COr |
| 244-10-10010-2228 | SELDOVIA D-4 | 59.79090 N | 151.21747 W | S004S011W32 | DVr |
| Anchor River | SELDOVIA D-4 | 59.78202 N | 151.21963 W | S004S011W32 | DVr |
| 244-10-10050 | SELDOVIA D-5 | 59.89087 N | 151.78435 W | S003S015W25 | COs,Ks,Ps,DVp,SHp |
| Stariski Creek | SELDOVIA D-4 | 59.87882 N | 151.46118 W | S003S013W35 | COr |

| WATER BODY NUMBER / NAME | MAP SHEET | LAT. | LONG. | LEGAL | SPECIES |
|---|---|---|---|---|---|
| 244-10-10050-2012 | SELDOVIA D-5 | 59.85030 N | 151.78667 W | S004S015W12 | COsr,DVr |
| | SELDOVIA D-5 | 59.83857 N | 151.77850 W | S004S015W12 | COsr,DVr |
| 244-10-10050-2040 | SELDOVIA D-5 | 59.87568 N | 151.74195 W | S003S014W31 | COsr,Ks |
| | SELDOVIA D-5 | 59.88546 N | 151.67600 W | S003S014W27 | COs,Ks |
| 244-10-10050-2050 | SELDOVIA D-5 | 59.89678 N | 151.72256 W | S003S014W20 | COr,DVr |
| | SELDOVIA D-5 | 59.89496 N | 151.71724 W | S003S014W29 | COr,DVr |
| 244-10-10050-2060 | SELDOVIA D-5 | 59.90484 N | 151.71619 W | S003S014W20 | COr |
| | SELDOVIA D-5 | 59.89862 N | 151.68924 W | S003S014W21 | COr |
| 244-20-10090 | KENAI A-5 | 60.05660 N | 151.66088 W | S001S014W27 | COs,Kp,Pp,DVp,SHp |
| Ninilchik River | KENAI A-4 | 60.18689 N | 151.30240 W | S001N012W11 | COs,Ks,DVp,SHp |
| 244-20-10090-2026 | KENAI A-5 | 60.05279 N | 151.55548 W | S001S013W32 | COs |
| | KENAI A-5 | 60.04230 N | 151.54734 W | S001S013W32 | COs |
| 244-20-10090-2030 | KENAI A-5 | 60.05592 N | 151.54724 W | S001S013W29 | COr,Kr |
| | KENAI A-4 | 60.07555 N | 151.27000 W | S001S012W24 | COr,Kr |
| 244-20-10090-2030-3015 | KENAI A-4 | 60.06801 N | 151.48537 W | S001S013W27 | COr |
| | KENAI A-4 | 60.05742 N | 151.47473 W | S001S013W26 | COr |
| 244-20-10090-2030-3019 | KENAI A-4 | 60.07251 N | 151.46064 W | S001S013W23 | COr |
| | KENAI A-4 | 60.09501 N | 151.42839 W | S001S013W13 | COr |
| 244-20-10090-2030-3030 | KENAI A-4 | 60.06399 N | 151.42955 W | S001S013W25 | COr |
| | KENAI A-4 | 60.06204 N | 151.42862 W | S001S013W25 | COr |
| 244-20-10090-2030-3036 | KENAI A-4 | 60.06869 N | 151.36328 W | S001S012W28 | COr |
| | KENAI A-4 | 60.07182 N | 151.33533 W | S001S012W22 | COr |
| 244-20-10090-2057 | KENAI A-4 | 60.10688 N | 151.48264 W | S001S013W10 | COr |
| | KENAI A-4 | 60.12871 N | 151.46789 W | S001N013W36 | COr |
| 244-20-10090-2070 | KENAI A-4 | 60.12388 N | 151.40978 W | S001S012W06 | COr,Kr |
| | KENAI A-4 | 60.11311 N | 151.38376 W | S001S012W05 | COr,Kr |
| 244-20-10090-2096 | KENAI A-4 | 60.16529 N | 151.32038 W | S001N012W23 | COr,Kr |
| | KENAI A-4 | 60.13067 N | 151.29687 W | S001N012W36 | COr,Kr |
| 244-20-10100 | KENAI A-5 | 60.03541 N | 151.69726 W | S002S014W04 | COsr,Ksr,Ps,DVpr,SHp |
| Deep Creek | SELDOVIA D-3 | 59.93087 N | 151.10247 W | S003S011W12 | COr,DVr |

| WATER BODY NUMBER / NAME | MAP SHEET | LAT. | LONG. | LEGAL | SPECIES |
|---|---|---|---|---|---|
| 244-20-10100-2010 | KENAI A-5 | 60.01736 N | 151.64785 W | S002S014W11 | COs,Kp,Ps,DVp |
| Clam Creek | SELDOVIA D-4 | 59.88016 N | 151.37276 W | S003S012W32 | DVp |
| 244-20-10100-2010-3041 | SELDOVIA D-5 | 59.95494 N | 151.57018 W | S002S013W31 | COr |
| | SELDOVIA D-5 | 59.94079 N | 151.50722 W | S003S013W04 | COr |
| 244-20-10100-2019 | KENAI A-5 | 60.00701 N | 151.62428 W | S002S014W14 | COs,Ks,Pp |
| | KENAI A-4 | 60.01043 N | 151.32884 W | S002S012W15 | COr |
| 244-20-10100-2019-3018 | KENAI A-5 | 60.00747 N | 151.54461 W | S002S013W17 | DVr |
| | SELDOVIA D-5 | 59.99357 N | 151.50950 W | S002S013W21 | DVr |
| 244-20-10100-2019-3018-4009 | SELDOVIA D-5 | 59.99603 N | 151.51220 W | S002S013W21 | DVr |
| | SELDOVIA D-4 | 59.99535 N | 151.49202 W | S002S013W22 | DVr |
| 244-20-10100-2030 | SELDOVIA D-4 | 59.96447 N | 151.49013 W | S002S013W34 | COs,Ks,DVp |
| South Fork Deep Creek | SELDOVIA D-4 | 59.88816 N | 151.27582 W | S003S012W25 | COs,Ks,DVp |
| 244-20-10100-2030-3013 | SELDOVIA D-4 | 59.92673 N | 151.37789 W | S003S012W08 | COs,Ks,DVp |
| | SELDOVIA D-4 | 59.94630 N | 151.30450 W | S003S012W02 | COs,Ks,DVp |
| 244-20-10100-2030-3015 | SELDOVIA D-4 | 59.92164 N | 151.36617 W | S003S012W17 | COs,Ks,DVp |
| | SELDOVIA D-4 | 59.90585 N | 151.27036 W | S003S012W24 | COs,Ks,DVp |
| 244-20-10100-2030-3032 | SELDOVIA D-4 | 59.90362 N | 151.35703 W | S003S012W21 | DVr |
| | SELDOVIA D-4 | 59.88281 N | 151.34399 W | S003S012W28 | DVr |
| 244-20-10100-2030-3040 | SELDOVIA D-4 | 59.89020 N | 151.31423 W | S003S012W27 | DVp |
| | SELDOVIA D-4 | 59.86981 N | 151.30886 W | S003S012W34 | DVp |
| 244-20-10100-2030-3040-4007 | SELDOVIA D-4 | 59.88132 N | 151.30799 W | S003S012W27 | DVp |
| | SELDOVIA D-4 | 59.87769 N | 151.25999 W | S003S012W36 | DVp |
| 244-20-10100-2030-3040-4011 | SELDOVIA D-4 | 59.87343 N | 151.30853 W | S003S012W34 | DVr |
| | SELDOVIA D-4 | 59.86981 N | 151.29324 W | S003S012W35 | DVr |
| 244-20-10100-2045 | SELDOVIA D-4 | 59.98266 N | 151.24732 W | S002S011W19 | COr,Ksr |
| North Fork Deep Creek | KENAI A-3 | 60.03977 N | 151.09170 W | S002S011W01 | COr,Kr |
| 244-20-10100-2045-3016 | KENAI A-4 | 60.02499 N | 151.17531 W | S002S011W09 | COsr |
| | KENAI A-4 | 60.02377 N | 151.13368 W | S002S011W11 | COsr |
| 244-20-10100-2065 | SELDOVIA D-4 | 59.94819 N | 151.21954 W | S003S011W05 | COsr,Ksr,SHsr |
| | SELDOVIA D-4 | 59.94353 N | 151.15659 W | S003S011W03 | COsr,Ksr,SHsr |

| WATER BODY NUMBER / NAME | MAP SHEET | LAT. | LONG. | LEGAL | SPECIES |
|---|---|---|---|---|---|
| 244-20-10100-2070 | SELDOVIA D-4 | 59.94247 N | 151.21713 W | S003S011W05 | COr,Kr |
| | SELDOVIA D-4 | 59.87386 N | 151.22309 W | S003S011W31 | COsr,Ksr |
| 244-20-10100-2070-3042 | SELDOVIA D-4 | 59.90347 N | 151.20981 W | S003S011W20 | COr,DVr |
| | SELDOVIA D-4 | 59.89301 N | 151.23244 W | S003S011W30 | COr,DVr |
| 244-30-10010 | KENAI C-4 | 60.54861 N | 151.26195 W | S005N011W06 | CHp,COp,Ks,Ps,Sp,DVp,Wp |
| Kenai River | SEWARD B-8 | 60.49138 N | 149.83111 W | S005N003W29 | CHp,COs,Ks,Pp,Ss,DVp,Wp |
| 244-30-10010-0010 | KENAI B-2 | 60.44591 N | 150.43223 W | S004N007W11 | CHp,COp,Kp,Pp,Ssr,DVp,Wp |
| Skilak Lake | | | | | |
| 244-30-10010-0020 | SEWARD B-8 | 60.44611 N | 149.69472 W | S004N002W07 | CHp,COp,Kp,Pp,Sp,DVp,Wp |
| Kenai Lake | | | | | |
| 244-30-10010-2001 | KENAI C-4 | 60.55105 N | 151.25795 W | S005N011W05 | COr,Kr,Sr |
| | KENAI C-4 | 60.56763 N | 151.26749 W | S006N011W31 | COr,Sr |
| 244-30-10010-2001-3004 | KENAI C-4 | 60.55341 N | 151.27085 W | S005N011W06 | COr |
| | KENAI C-4 | 60.56058 N | 151.25913 W | S006N011W32 | COr |
| 244-30-10010-2003 | KENAI C-4 | 60.55216 N | 151.23156 W | S005N011W05 | COr,Sr |
| | KENAI C-4 | 60.56241 N | 151.22104 W | S006N011W33 | COr |
| 244-30-10010-2005 | KENAI C-4 | 60.54273 N | 151.21994 W | S005N011W09 | COr |
| | KENAI C-4 | 60.57014 N | 151.19041 W | S006N011W34 | COr |
| 244-30-10010-2007 | KENAI C-4 | 60.54139 N | 151.22208 W | S005N011W09 | COr,Kr,Sr |
| | KENAI C-4 | 60.54487 N | 151.20887 W | S005N011W09 | COr,Sr |
| 244-30-10010-2008 | KENAI C-4 | 60.52189 N | 151.22880 W | S005N011W16 | COr,Kr |
| | KENAI C-4 | 60.50750 N | 151.21889 W | S005N011W21 | COr |
| 244-30-10010-2010 | KENAI C-4 | 60.52620 N | 151.20682 W | S005N011W16 | COr,Kr,Pp,Sr |
| | KENAI C-4 | 60.50805 N | 151.17167 W | S005N011W23 | COr |
| 244-30-10010-2015 | KENAI C-4 | 60.53977 N | 151.17267 W | S005N011W10 | COr,Sr |
| | KENAI C-4 | 60.54500 N | 151.16972 W | S005N011W11 | COr |
| 244-30-10010-2020 | KENAI C-4 | 60.52439 N | 151.15208 W | S005N011W14 | COr |
| | KENAI C-4 | 60.52472 N | 151.14000 W | S005N011W13 | COr |
| 244-30-10010-2022 | KENAI C-4 | 60.52600 N | 151.15262 W | S005N011W14 | COr |
| | KENAI C-4 | 60.52750 N | 151.14222 W | S005N011W13 | COr |

| WATER BODY NUMBER / NAME | MAP SHEET | LAT. | LONG. | LEGAL | SPECIES |
|---|---|---|---|---|---|
| 244-30-10010-2025 | KENAI C-4 | 60.54103 N | 151.14466 W | S005N011W11 | COsr,Ksr,Sr,DVr |
| Beaver Creek | KENAI C-3 | 60.69425 N | 151.06359 W | S007N010W17 | COs,DVp |
| 244-30-10010-2025-3011 | KENAI C-3 | 60.56169 N | 151.12193 W | S006N011W36 | COr,Sr |
| | KENAI C-4 | 60.56861 N | 151.14389 W | S006N011W35 | COr,Sr |
| 244-30-10010-2025-3040 | KENAI C-3 | 60.62973 N | 151.07637 W | S006N010W08 | COsr,DVr |
| | KENAI C-3 | 60.65049 N | 150.99144 W | S007N010W35 | COsr,DVr |
| 244-30-10010-2025-3040-0005 | KENAI C-3 | 60.65745 N | 150.97897 W | S007N010W35 | COr |
| 244-30-10010-2025-3045 | KENAI C-3 | 60.64193 N | 151.08219 W | S006N010W05 | COr,DVr |
| | KENAI C-3 | 60.64556 N | 151.09500 W | S006N010W06 | COr,DVr |
| 244-30-10010-2025-3049 | KENAI C-3 | 60.65134 N | 151.08798 W | S007N010W31 | COr,DVr |
| | KENAI C-3 | 60.64935 N | 151.10495 W | S007N010W31 | COr,DVr |
| 244-30-10010-2026 | KENAI C-4 | 60.54278 N | 151.12669 W | S005N011W12 | COr,Kr,Sr |
| | KENAI C-3 | 60.54115 N | 151.11579 W | S005N011W12 | COr |
| 244-30-10010-2030 | KENAI B-3 | 60.48311 N | 151.12447 W | S005N011W36 | COsr,Ksr,Ps,Sr,DVr |
| Slikok Creek | KENAI B-4 | 60.40362 N | 151.14486 W | S004N011W26 | COsr,Kr |
| 244-30-10010-2030-3025 | KENAI B-3 | 60.42349 N | 151.12167 W | S004N011W24 | COr,Kr |
| | KENAI B-3 | 60.44178 N | 151.05115 W | S004N010W17 | COr |
| 244-30-10010-2030-3025-4010 | KENAI B-3 | 60.44232 N | 151.08325 W | S004N010W18 | COr |
| | KENAI B-3 | 60.44650 N | 151.07982 W | S004N010W07 | COr |
| 244-30-10010-2030-3060 | KENAI B-4 | 60.40514 N | 151.14312 W | S004N011W26 | COr |
| | KENAI B-4 | 60.40843 N | 151.15587 W | S004N011W27 | COr |
| 244-30-10010-2031 | KENAI C-3 | 60.53825 N | 151.09754 W | S005N010W07 | COr,Kr |
| | KENAI C-3 | 60.54050 N | 151.06915 W | S005N010W08 | COr |
| 244-30-10010-2033 | KENAI C-3 | 60.53310 N | 151.09488 W | S005N010W07 | COr,Sr |
| | KENAI C-3 | 60.53361 N | 151.08861 W | S005N010W07 | COr,Sr |
| 244-30-10010-2034 | KENAI C-3 | 60.52620 N | 151.09591 W | S005N010W18 | COr,Sr |
| | KENAI C-3 | 60.52389 N | 151.10194 W | S005N010W18 | COr,Sr |
| 244-30-10010-2035 | KENAI C-3 | 60.52630 N | 151.09091 W | S005N010W18 | COr,Sr |
| | KENAI C-3 | 60.52056 N | 151.08667 W | S005N010W18 | COr,Sr |

| WATER BODY NUMBER / NAME | MAP SHEET | LAT. | LONG. | LEGAL | SPECIES |
|---|---|---|---|---|---|
| 244-30-10010-2036 | KENAI C-3 | 60.50576 N | 151.12097 W | S005N011W24 | COr,Kr,Sr |
| | KENAI C-3 | 60.50118 N | 151.11995 W | S005N011W25 | COr |
| 244-30-10010-2039 | KENAI B-3 | 60.48372 N | 151.05530 W | S005N010W33 | COsr,Kr,Sr,DVp |
| Soldotna Creek | KENAI C-3 | 60.55978 N | 150.91588 W | S005N009W06 | COsr |
| 244-30-10010-2039-0010 | KENAI C-3 | 60.56334 N | 150.90944 W | S006N009W32 | COsr |
| Tree Lake | | | | | |
| 244-30-10010-2039-3029 | KENAI C-3 | 60.52568 N | 150.95470 W | S005N010W13 | COs |
| | KENAI C-3 | 60.52711 N | 150.98629 W | S005N010W14 | COs |
| 244-30-10010-2039-3029-0010 | KENAI C-3 | 60.53000 N | 150.96583 W | S005N010W13 | COs |
| Derks Lake | | | | | |
| 244-30-10010-2039-3029-0020 | KENAI C-3 | 60.53056 N | 150.99167 W | S005N010W14 | COs |
| Mackeys Lakes | | | | | |
| 244-30-10010-2039-3040 | KENAI C-3 | 60.54540 N | 150.94850 W | S005N010W12 | DVr |
| | KENAI C-3 | 60.55694 N | 150.92111 W | S005N009W06 | DVr |
| 244-30-10010-2039-3045 | KENAI C-3 | 60.54702 N | 150.94640 W | S005N010W01 | COsr |
| | KENAI C-3 | 60.54939 N | 150.98562 W | S005N010W02 | COr |
| 244-30-10010-2039-3045-0010 | KENAI C-3 | 60.55222 N | 150.96639 W | S005N010W01 | COr |
| Savena Lake | | | | | |
| 244-30-10010-2039-3053 | KENAI C-3 | 60.55944 N | 150.91972 W | S005N009W06 | COs |
| | KENAI C-3 | 60.56029 N | 150.92594 W | S005N009W06 | COs |
| 244-30-10010-2039-3053-0010 | KENAI C-3 | 60.55945 N | 150.93167 W | S005N009W06 | COs |
| Cisca Lake | | | | | |
| 244-30-10010-2041 | KENAI B-3 | 60.48582 N | 151.00248 W | S005N010W34 | COr |
| | KENAI B-3 | 60.48925 N | 150.99693 W | S005N010W27 | COr |
| 244-30-10010-2042 | KENAI B-3 | 60.47470 N | 150.98437 W | S005N010W35 | DVr |
| | KENAI B-3 | 60.46469 N | 150.99566 W | S004N010W03 | DVr |
| 244-30-10010-2046 | KENAI B-3 | 60.47639 N | 150.89798 W | S005N009W32 | COr |
| | KENAI B-3 | 60.47024 N | 150.88044 W | S004N009W05 | COr |
| 244-30-10010-2050 | KENAI B-3 | 60.49172 N | 150.86276 W | S005N009W28 | COs,Ks,Ps |
| Funny River | KENAI B-2 | 60.34250 N | 150.67907 W | S003N008W21 | COs,Ks,Ps |

| WATER BODY NUMBER / NAME | MAP SHEET | LAT. | LONG. | LEGAL | SPECIES |
|---|---|---|---|---|---|
| 244-30-10010-2057 | KENAI C-3 | 60.51334 N | 150.78759 W | S005N009W24 | COr,Kr |
| | KENAI C-3 | 60.51964 N | 150.79419 W | S005N009W14 | COr |
| 244-30-10010-2061 | KENAI C-3 | 60.52739 N | 150.76675 W | S005N009W13 | COr |
| | KENAI C-3 | 60.53493 N | 150.78878 W | S005N009W12 | COr |
| 244-30-10010-2062 | KENAI C-3 | 60.51579 N | 150.78248 W | S005N009W24 | COr |
| | KENAI C-3 | 60.51449 N | 150.77911 W | S005N009W24 | COr |
| 244-30-10010-2063 | KENAI C-3 | 60.53534 N | 150.75578 W | S005N008W07 | COs,Ks,Pp,Sp |
| Moose River | KENAI C-1 | 60.67996 N | 150.37312 W | S007N006W20 | COr |
| 244-30-10010-2063-3025 | KENAI C-2 | 60.58410 N | 150.66747 W | S006N008W27 | COs,Sp |
| West Fork Moose River | KENAI C-3 | 60.63772 N | 150.80804 W | S006N009W02 | COs |
| 244-30-10010-2063-3025-0010 | KENAI C-2 | 60.63361 N | 150.72250 W | S006N008W05 | COsr,Ss |
| Camp Island Lake | | | | | |
| 244-30-10010-2063-3025-0020 | KENAI C-3 | 60.64500 N | 150.79611 W | S006N009W02 | COs |
| Silver Lake | | | | | |
| 244-30-10010-2063-3025-0030 | KENAI C-3 | 60.63444 N | 150.81250 W | S006N009W02 | COs |
| Mosquito Lake | | | | | |
| 244-30-10010-2063-3025-4010 | KENAI C-2 | 60.61880 N | 150.65694 W | S006N008W10 | COs |
| | KENAI C-2 | 60.64631 N | 150.60267 W | S006N008W01 | COs |
| 244-30-10010-2063-3025-4010-0010 | KENAI C-2 | 60.65278 N | 150.59500 W | S007N008W36 | COs |
| Loon Lake | | | | | |
| 244-30-10010-2063-3025-4010-5009 | KENAI C-2 | 60.62733 N | 150.64530 W | S006N008W11 | COs |
| | KENAI C-2 | 60.65205 N | 150.64535 W | S007N008W35 | COs |
| 244-30-10010-2063-3025-4010-5009-6005 | KENAI C-2 | 60.63315 N | 150.65115 W | S006N008W03 | COs |
| | KENAI C-2 | 60.63930 N | 150.66576 W | S006N008W03 | COs |
| 244-30-10010-2063-3025-4010-5009-6005-0010 | KENAI C-2 | 60.64389 N | 150.66972 W | S006N008W03 | COs |
| Meadow Lake | | | | | |
| 244-30-10010-2063-3025-4015 | KENAI C-2 | 60.61974 N | 150.67341 W | S006N008W10 | COr,Sp |
| | KENAI C-2 | 60.61385 N | 150.68699 W | S006N008W16 | COr,Sp |
| 244-30-10010-2063-3025-4015-0002 | KENAI C-2 | 60.61582 N | 150.70242 W | S006N008W16 | COr,Sp |
| Grebe Lake | | | | | |

| WATER BODY NUMBER / NAME | MAP SHEET | LAT. | LONG. | LEGAL | SPECIES |
|---|---|---|---|---|---|
| 244-30-10010-2063-3036<br>East Fork Moose River | KENAI C-2<br>KENAI C-2 | 60.60468 N<br>60.52128 N | 150.60068 W<br>150.38768 W | S006N008W13<br>S005N006W18 | COs,Ss<br>COs |
| 244-30-10010-2063-3036-0010<br>Afonasi Lake | KENAI C-2 | 60.55750 N | 150.49500 W | S005N007W03 | COs,Ss |
| 244-30-10010-2063-3036-0020<br>Imeri Lake | KENAI C-2 | 60.54444 N | 150.47806 W | S005N007W10 | COs,Ss |
| 244-30-10010-2063-3036-0030<br>Watson Lake | KENAI C-2 | 60.53917 N | 150.46444 W | S005N007W11 | COs,Ss |
| 244-30-10010-2063-3036-0040<br>Egumen Lake | KENAI C-2 | 60.52639 N | 150.42945 W | S005N007W13 | COs,Ss |
| 244-30-10010-2063-3036-0050<br>Peterson Lake | KENAI C-2 | 60.52278 N | 150.39694 W | S005N006W18 | COsr,Ss |
| 244-30-10010-2063-3036-0060<br>Kelly Lake | KENAI C-2 | 60.51778 N | 150.38139 W | S005N006W17 | COs |
| 244-30-10010-2063-3041 | KENAI C-2<br>KENAI C-2 | 60.61332 N<br>60.65840 N | 150.59064 W<br>150.55362 W | S006N008W13<br>S007N007W32 | COs,Ss<br>COs,Ss |
| 244-30-10010-2063-3041-0010<br>Moosehorn Lake | KENAI C-2 | 60.64444 N | 150.57056 W | S006N007W06 | COs,Ss |
| 244-30-10010-2063-3041-0020<br>Swan Lake | KENAI C-2 | 60.67472 N | 150.54194 W | S007N007W29 | COs,Ss |
| 244-30-10010-2063-3041-4015 | KENAI C-2<br>KENAI C-2 | 60.64096 N<br>60.64099 N | 150.58177 W<br>150.58628 W | S006N007W06<br>S006N007W06 | COs<br>COs |
| 244-30-10010-2063-3041-4015-0010<br>Clam Lake | KENAI C-2 | 60.63333 N | 150.60195 W | S006N008W01 | COs |
| 244-30-10010-2063-3048 | KENAI C-2<br>KENAI C-2 | 60.62638 N<br>60.63745 N | 150.55240 W<br>150.51604 W | S006N007W08<br>S006N007W04 | COs<br>COs |
| 244-30-10010-2063-3100 | KENAI C-1<br>KENAI C-2 | 60.67998 N<br>60.66292 N | 150.37335 W<br>150.37961 W | S007N006W20<br>S007N006W29 | COr<br>COr |
| 244-30-10010-2063-3100-0008<br>Bear Lake | KENAI C-1 | 60.66169 N | 150.37273 W | S007N006W29 | COr |

| WATER BODY NUMBER / NAME | MAP SHEET | LAT. | LONG. | LEGAL | SPECIES |
|---|---|---|---|---|---|
| 244-30-10010-2076 | KENAI B-2 | 60.48250 N | 150.62611 W | S005N008W35 | COsr,Ksr,Ps,DVp |
| Killey River | KENAI A-1 | 60.23416 N | 150.32264 W | S002N006W28 | COsr,Ksr,DVp |
| 244-30-10010-2076-3050 | KENAI B-2 | 60.35267 N | 150.57250 W | S003N007W18 | COs,Ks |
| | KENAI B-2 | 60.35027 N | 150.57589 W | S003N008W13 | COs,Ks |
| 244-30-10010-2076-3067 | KENAI B-2 | 60.30210 N | 150.47790 W | S003N007W34 | COr,Kr |
| | KENAI B-2 | 60.30309 N | 150.46043 W | S003N007W34 | COr,Kr |
| 244-30-10010-2076-3070 | KENAI B-2 | 60.29200 N | 150.47067 W | S002N007W03 | COr,Kr |
| | KENAI B-2 | 60.28685 N | 150.47167 W | S002N007W03 | COr,Kr |
| 244-30-10010-2076-3072 | KENAI B-2 | 60.28272 N | 150.45489 W | S002N007W11 | COr,Kr |
| | KENAI B-2 | 60.26914 N | 150.44049 W | S002N007W14 | COr,Kr |
| 244-30-10010-2076-3072-4008 | KENAI B-2 | 60.27584 N | 150.45194 W | S002N007W11 | COr,Kr |
| | KENAI B-2 | 60.26801 N | 150.46083 W | S002N007W15 | COr,Kr |
| 244-30-10010-2076-3085 | KENAI B-2 | 60.26982 N | 150.39683 W | S002N006W18 | COr,Kr |
| | KENAI B-1 | 60.27626 N | 150.36635 W | S002N006W08 | COr,Kr |
| 244-30-10010-2076-3085-4010 | KENAI B-2 | 60.27329 N | 150.37817 W | S002N006W07 | COr,Kr |
| | KENAI B-1 | 60.27073 N | 150.36111 W | S002N006W17 | COr,Kr |
| 244-30-10010-2076-3095 | KENAI B-1 | 60.25596 N | 150.35493 W | S002N006W20 | COr,Kr |
| Benjamin Creek | KENAI B-1 | 60.25733 N | 150.33559 W | S002N006W16 | COr,Kr |
| 244-30-10010-2076-3110 | KENAI A-1 | 60.24177 N | 150.34114 W | S002N006W28 | COr,Kr |
| | KENAI A-1 | 60.23165 N | 150.33878 W | S002N006W28 | COr,Kr |
| 244-30-10010-2082 | KENAI B-2 | 60.47068 N | 150.59924 W | S004N008W01 | COsr,Ksr,Ps,DVp |
| | KENAI B-2 | 60.41492 N | 150.60422 W | S004N008W26 | COsr,Ksr,DVp |
| 244-30-10010-2096 | KENAI B-2 | 60.40934 N | 150.47197 W | S004N007W27 | Ss |
| King County Creek | KENAI B-2 | 60.38913 N | 150.46214 W | S004N007W34 | Ss |
| 244-30-10010-2110 | KENAI B-1 | 60.38637 N | 150.34655 W | S003N006W05 | Ss |
| | KENAI B-1 | 60.37164 N | 150.34940 W | S003N006W08 | Sp |
| 244-30-10010-2120 | KENAI B-1 | 60.38649 N | 150.28949 W | S003N006W03 | Ss |
| Cottonwood Creek | KENAI B-1 | 60.36983 N | 150.29221 W | S003N006W10 | Sp |
| 244-30-10010-2130 | KENAI B-1 | 60.39704 N | 150.21140 W | S004N005W31 | Ss |
| Pipe Creek | KENAI B-1 | 60.38062 N | 150.20713 W | S003N005W06 | Sp |

| WATER BODY NUMBER / NAME | MAP SHEET | LAT. | LONG. | LEGAL | SPECIES |
|---|---|---|---|---|---|
| 244-30-10010-2137 | KENAI B-1 | 60.43747 N | 150.20617 W | S004N005W18 | COs,Ss,DVp |
| Hidden Creek | KENAI B-1 | 60.46716 N | 150.20735 W | S004N005W06 | COs,Sp,DVp |
| 244-30-10010-2137-0010 | KENAI B-1 | 60.48528 N | 150.26528 W | S005N006W36 | Ss,DVp |
| Hidden Lake | | | | | |
| 244-30-10010-2145 | KENAI B-1 | 60.48217 N | 150.11284 W | S005N005W35 | COs,Sp,DVp |
| Jean Creek | KENAI C-1 | 60.51976 N | 150.19416 W | S005N005W17 | DVp |
| 244-30-10010-2145-0010 | KENAI C-1 | 60.50584 N | 150.17056 W | S005N005W21 | Ss,DVp |
| Jean Lake | | | | | |
| 244-30-10010-2151 | KENAI B-1 | 60.48363 N | 150.07771 W | S005N005W36 | COr |
| Fuller Creek | KENAI B-1 | 60.48805 N | 150.07411 W | S005N005W36 | COr |
| 244-30-10010-2157 | SEWARD B-8 | 60.48761 N | 149.98158 W | S005N004W33 | COr |
| | SEWARD B-8 | 60.48850 N | 149.98216 W | S005N004W28 | COr |
| 244-30-10010-2158 | SEWARD B-8 | 60.48563 N | 149.99438 W | S005N004W33 | COp,Kp,Sp,DVp |
| Russian River | SEWARD B-8 | 60.29710 N | 149.88283 W | S002N004W01 | COp,Sp,DVp |
| 244-30-10010-2158-0010 | SEWARD B-8 | 60.43833 N | 149.98750 W | S004N004W16 | COp,Ks,Sp,DVp |
| Lower Russian Lake | | | | | |
| 244-30-10010-2158-0020 | SEWARD B-8 | 60.33944 N | 149.87583 W | S003N003W19 | COp,Ssr,DVp |
| Upper Russian Lake | | | | | |
| 244-30-10010-2158-3029 | SEWARD B-8 | 60.34351 N | 149.86958 W | S003N003W19 | Ss |
| | SEWARD B-8 | 60.34778 N | 149.85972 W | S003N003W18 | Ss |
| 244-30-10010-2160 | SEWARD B-8 | 60.48372 N | 149.91458 W | S005N004W35 | COr |
| | SEWARD B-8 | 60.48418 N | 149.90515 W | S005N004W36 | COr |
| 244-30-10010-2162 | SEWARD B-8 | 60.48531 N | 149.87770 W | S005N003W31 | COr,Ss |
| Cooper Creek | SEWARD B-8 | 60.46136 N | 149.86139 W | S004N003W06 | COr |
| 244-30-10010-2165 | SEWARD B-8 | 60.48932 N | 149.87408 W | S005N003W30 | Ksr,Ss |
| Juneau Creek | SEWARD C-8 | 60.51453 N | 149.90066 W | S005N004W24 | Ksr,Ss |
| 244-30-10010-2166 | SEWARD B-8 | 60.49187 N | 149.80758 W | S005N003W28 | COr |
| | SEWARD B-8 | 60.49131 N | 149.80825 W | S005N003W28 | COr |
| 244-30-10010-2169 | SEWARD B-8 | 60.49158 N | 149.83204 W | S005N003W29 | COr,Kr |
| Bean Creek | SEWARD B-8 | 60.49862 N | 149.87476 W | S005N003W30 | COr,Kr |

| WATER BODY NUMBER / NAME | MAP SHEET | LAT. | LONG. | LEGAL | SPECIES |
|---|---|---|---|---|---|
| 244-30-10010-2177 | SEWARD B-8 | 60.47647 N | 149.72326 W | S005N003W36 | CHsr,COp,Kp,Pp,Sp,Wp |
| Quartz Creek | SEWARD C-7 | 60.59617 N | 149.54720 W | S006N002W24 | COs,Kp,Ss |
| 244-30-10010-2177-3003 | SEWARD B-8 | 60.48318 N | 149.71695 W | S005N003W36 | Ss |
| | SEWARD B-8 | 60.49042 N | 149.71336 W | S005N003W25 | Ss |
| 244-30-10010-2177-3006 | SEWARD B-8 | 60.48752 N | 149.70698 W | S005N002W31 | Ss |
| | SEWARD B-8 | 60.48838 N | 149.70103 W | S005N002W30 | Ss |
| 244-30-10010-2177-3012 | SEWARD B-8 | 60.49936 N | 149.68688 W | S005N002W30 | COp,Kp,Pp,Sp |
| Crescent Creek | SEWARD C-8 | 60.50150 N | 149.64807 W | S005N002W28 | COp,Kp,Pp |
| 244-30-10010-2177-3017 | SEWARD C-8 | 60.50356 N | 149.68613 W | S005N002W19 | COr,Kr |
| | SEWARD C-8 | 60.50583 N | 149.68611 W | S005N002W19 | COr,Kr |
| 244-30-10010-2177-3020 | SEWARD C-8 | 60.50806 N | 149.67958 W | S005N002W19 | COsr,Ksr,Sp,Wp |
| Daves Creek | SEWARD C-7 | 60.52403 N | 149.50868 W | S005N001W18 | COsr,Ssr,Wp |
| 244-30-10010-2177-3020-0090 | SEWARD C-7 | 60.53204 N | 149.54638 W | S005N002W12 | COsr,Ssr,Wp |
| Tern Lake | | | | | |
| 244-30-10010-2177-3020-4015 | SEWARD C-8 | 60.52116 N | 149.64013 W | S005N002W16 | COsr,Ss |
| | SEWARD C-8 | 60.52586 N | 149.63721 W | S005N002W16 | COsr,Ss |
| 244-30-10010-2177-3020-4015-0004 | SEWARD C-8 | 60.52604 N | 149.63613 W | S005N002W16 | COr |
| 244-30-10010-2177-3020-4285 | SEWARD C-7 | 60.53291 N | 149.56948 W | S005N002W11 | COr |
| | SEWARD C-7 | 60.53388 N | 149.56586 W | S005N002W11 | COr |
| 244-30-10010-2177-3020-4315 | SEWARD C-7 | 60.52694 N | 149.52425 W | S005N001W18 | COs |
| | SEWARD C-7 | 60.52794 N | 149.51697 W | S005N001W18 | COs |
| 244-30-10010-2177-3030 | SEWARD C-7 | 60.55397 N | 149.59316 W | S005N002W03 | COsr |
| | SEWARD C-7 | 60.55020 N | 149.58053 W | S005N002W02 | COsr |
| 244-30-10010-2177-3032 | SEWARD C-7 | 60.55508 N | 149.59298 W | S005N002W03 | COs,Kr |
| | SEWARD C-7 | 60.55850 N | 149.58280 W | S005N002W02 | COs,Kr |
| 244-30-10010-2177-3063 | SEWARD C-7 | 60.59617 N | 149.54720 W | S006N002W24 | COs |
| | SEWARD C-7 | 60.60974 N | 149.53322 W | S006N002W13 | COs |
| 244-30-10010-2188 | SEWARD B-8 | 60.39960 N | 149.66920 W | S004N002W32 | COp |
| Porcupine Creek | SEWARD B-8 | 60.39921 N | 149.67378 W | S004N002W32 | COp |

| WATER BODY NUMBER / NAME | MAP SHEET | LAT. | LONG. | LEGAL | SPECIES |
|---|---|---|---|---|---|
| 244-30-10010-2196 | SEWARD B-7 | 60.40028 N | 149.61447 W | S004N002W34 | COr,Kr |
| | SEWARD B-7 | 60.40525 N | 149.60738 W | S004N002W27 | COr,Kr |
| 244-30-10010-2204 | SEWARD B-7 | 60.39102 N | 149.51281 W | S004N001W31 | Ss |
| Ship Creek | SEWARD B-7 | 60.38527 N | 149.52226 W | S003N001W06 | Ss |
| 244-30-10010-2225 | SEWARD B-7 | 60.41037 N | 149.37654 W | S004N001W25 | COp,Kp,Pp,Sp |
| Trail River | SEWARD B-7 | 60.43626 N | 149.37002 W | S004N001W13 | COp,Kp,Pp,Sp |
| 244-30-10010-2225-0010 | SEWARD B-7 | 60.44612 N | 149.36389 W | S004N001W12 | COp,Kp,Pp,Sp |
| Lower Trail Lake | | | | | |
| 244-30-10010-2225-0020 | SEWARD C-7 | 60.51250 N | 149.36972 W | S005N001W24 | COp,Kp,Sp |
| Upper Trail Lake | | | | | |
| 244-30-10010-2225-3010 | SEWARD B-7 | 60.43120 N | 149.37220 W | S004N001W13 | Kp |
| Falls Creek | SEWARD B-7 | 60.43028 N | 149.36007 W | S004N001W13 | Kp |
| 244-30-10010-2225-3013 | SEWARD C-7 | 60.50310 N | 149.42022 W | S005N001W22 | Ss |
| Moose Creek | SEWARD C-7 | 60.51417 N | 149.46639 W | S005N001W21 | Ss |
| 244-30-10010-2225-3013-4009 | SEWARD C-7 | 60.50369 N | 149.43385 W | S005N001W22 | Ss |
| Carter Creek | SEWARD B-7 | 60.49374 N | 149.45449 W | S005N001W28 | Ss |
| 244-30-10010-2225-3013-4011 | SEWARD C-7 | 60.51278 N | 149.46500 W | S005N001W21 | Ss |
| | SEWARD C-7 | 60.51278 N | 149.46722 W | S005N001W21 | Ss |
| 244-30-10010-2225-3019 | SEWARD C-7 | 60.51795 N | 149.36999 W | S005N001W13 | Ss |
| | SEWARD C-7 | 60.52722 N | 149.37295 W | S005N001W13 | Ss |
| 244-30-10010-2225-3020 | SEWARD B-7 | 60.45796 N | 149.36037 W | S004N001W12 | COsr,Ks,Sp |
| Grant Creek | SEWARD B-7 | 60.46043 N | 149.33780 W | S004N001E06 | COsr,Ks,Sp |
| 244-30-10010-2225-3021 | SEWARD C-7 | 60.53215 N | 149.34845 W | S005N001E07 | Ss |
| | SEWARD C-7 | 60.53473 N | 149.36535 W | S005N001W12 | Ss |
| 244-30-10010-2225-3021-4008 | SEWARD C-7 | 60.53432 N | 149.35407 W | S005N001E07 | Ss |
| | SEWARD C-7 | 60.53889 N | 149.35642 W | S005N001E07 | Ss |
| 244-30-10010-2225-3029 | SEWARD B-7 | 60.47742 N | 149.35981 W | S005N001W36 | Ss |
| | SEWARD B-7 | 60.47350 N | 149.36767 W | S004N001W01 | Ss |
| 244-30-10010-2225-3031 | SEWARD C-7 | 60.54035 N | 149.31285 W | S005N001E08 | Ss |
| Johnson Creek | SEWARD C-7 | 60.56324 N | 149.29455 W | S006N001E33 | Ss |

| WATER BODY NUMBER / NAME | MAP SHEET | LAT. | LONG. | LEGAL | SPECIES |
|---|---|---|---|---|---|
| 244-30-10010-2225-3031-4010 | SEWARD C-7 | 60.54089 N | 149.32212 W | S005N001E08 | Ss |
| | SEWARD C-7 | 60.56027 N | 149.33504 W | S006N001E31 | Ss |
| 244-30-10010-2225-3040 | SEWARD C-7 | 60.53905 N | 149.29680 W | S005N001E09 | COp,Ss |
| Trail Creek | SEWARD C-6 | 60.55761 N | 149.14338 W | S005N002E05 | Ss |
| 244-30-10010-2225-3040-4010 | SEWARD C-7 | 60.54516 N | 149.28950 W | S005N001E09 | COsr |
| | SEWARD C-7 | 60.55276 N | 149.25073 W | S005N001E03 | COsr |
| 244-30-10010-2225-3040-4017 | SEWARD C-6 | 60.55656 N | 149.18108 W | S005N002E06 | COsr |
| | SEWARD C-6 | 60.56084 N | 149.16889 W | S006N002E31 | COsr |
| 244-30-10010-2231 | SEWARD B-7 | 60.40321 N | 149.36974 W | S004N001W25 | CHs,COp,Kp,Ps,Sp |
| Ptarmigan Creek | SEWARD B-7 | 60.41467 N | 149.31227 W | S004N001E29 | CHs,COp,Kp,Ps,Sp |
| 244-30-10010-2246 | SEWARD B-7 | 60.34176 N | 149.36746 W | S003N001W24 | COr,Kr,Ssr |
| Primrose Creek | SEWARD B-7 | 60.33932 N | 149.37796 W | S003N001W24 | COr,Kr,Ssr |
| 244-30-10010-2250 | SEWARD B-7 | 60.33541 N | 149.34962 W | S003N001E19 | COs,Sp |
| Snow River | SEWARD B-7 | 60.27821 N | 149.28037 W | S002N001E09 | Ss |
| 244-30-10010-2250-3012 | SEWARD B-7 | 60.32287 N | 149.35685 W | S003N001E30 | COs |
| | SEWARD B-7 | 60.31143 N | 149.35738 W | S003N001W36 | COs |
| 244-30-10010-2250-3018 | SEWARD B-7 | 60.30228 N | 149.35052 W | S003N001E31 | COs |
| | SEWARD B-7 | 60.29028 N | 149.35417 W | S002N001E06 | COs |
| 244-30-10010-2250-3024 | SEWARD B-7 | 60.29268 N | 149.34119 W | S002N001E06 | COpr |
| | SEWARD B-7 | 60.28780 N | 149.35817 W | S002N001W01 | COp |
| 244-30-10010-2250-3030 | SEWARD B-7 | 60.28114 N | 149.33890 W | S002N001E07 | COsr,Ss,DVp |
| South Fork Snow River | SEWARD A-7 | 60.22376 N | 149.27579 W | S002N001E33 | COr,Sp,DVp |
| 244-30-10010-2250-3030-4014 | SEWARD B-7 | 60.27530 N | 149.34083 W | S002N001E07 | COr |
| | SEWARD B-7 | 60.27238 N | 149.34303 W | S002N001E07 | COr |
| 244-30-10010-2250-3030-4017 | SEWARD A-7 | 60.24988 N | 149.31878 W | S002N001E20 | Sp |
| | SEWARD A-7 | 60.24566 N | 149.30821 W | S002N001E20 | Sp |
| 244-30-10010-2250-3030-4024 | SEWARD A-7 | 60.23586 N | 149.29974 W | S002N001E29 | COsr,Ss |
| | SEWARD A-7 | 60.22885 N | 149.30269 W | S002N001E29 | COsr,Ss |
| 244-30-10010-2250-3030-4041 | SEWARD A-7 | 60.22376 N | 149.27579 W | S002N001E33 | COr,Sp |
| | SEWARD A-7 | 60.22154 N | 149.26426 W | S002N001E34 | COr,Sp |

| WATER BODY NUMBER / NAME | MAP SHEET | LAT. | LONG. | LEGAL | SPECIES |
|---|---|---|---|---|---|
| 244-30-10010-2933 | KENAI C-3 | 60.53120 N | 151.09284 W | S005N010W18 | COr |
| | KENAI C-3 | 60.53147 N | 151.09188 W | S005N010W18 | COr |
| 244-30-10050 | KENAI B-4 | 60.38710 N | 151.29790 W | S004N012W35 | COp,Ks,Ps,Sp,DVp,SHp |
| Kasilof River | KENAI A-4 | 60.23389 N | 151.16472 W | S002N011W27 | COp,Ks,Ps,Sp,DVp,SHp |
| 244-30-10050-0010 | KENAI A-3 | 60.21528 N | 150.91389 W | S002N009W31 | COp,Pp,Ss,DVp,SHp |
| Tustumena Lake | | | | | |
| 244-30-10050-2015 | KENAI B-4 | 60.35418 N | 151.28023 W | S003N012W13 | COs,Ps,DVp |
| Coal Creek | KENAI B-4 | 60.37500 N | 151.13696 W | S003N011W02 | COs,DVp |
| 244-30-10050-2024 | KENAI B-4 | 60.32077 N | 151.27859 W | S003N012W25 | COs,Ks,Pp,DVp,SHp |
| Crooked Creek | KENAI A-3 | 60.04649 N | 150.96225 W | S001S010W35 | COp,Kp,Pp,DVp,SHp |
| 244-30-10050-2024-3036 | KENAI A-4 | 60.13707 N | 151.17176 W | S001N011W34 | COs |
| | KENAI A-4 | 60.12701 N | 151.16995 W | S001N011W34 | COs |
| 244-30-10050-2024-3058 | KENAI A-4 | 60.21215 N | 151.27081 W | S001N012W01 | COr |
| | KENAI A-4 | 60.18787 N | 151.23947 W | S001N011W08 | COr |
| 244-30-10050-2027 | KENAI B-4 | 60.31378 N | 151.24301 W | S003N011W31 | COsr |
| | KENAI B-4 | 60.31833 N | 151.23685 W | S003N011W29 | COsr |
| 244-30-10050-2027-0002 | KENAI B-4 | 60.32080 N | 151.24092 W | S003N011W30 | COsr |
| Pollard Lake | | | | | |
| 244-30-10050-2040 | KENAI A-4 | 60.24063 N | 151.16930 W | S002N011W27 | Ss |
| | KENAI A-4 | 60.23945 N | 151.18674 W | S002N011W28 | Ss |
| 244-30-10050-2059 | KENAI B-3 | 60.29123 N | 150.98383 W | S002N010W03 | COs,Ss |
| Shantatalik Creek | KENAI B-3 | 60.31381 N | 150.98614 W | S003N010W34 | COs,Ss |
| 244-30-10050-2059-3010 | KENAI B-3 | 60.29420 N | 150.97607 W | S002N010W02 | Ss |
| | KENAI B-3 | 60.30153 N | 150.94885 W | S003N010W36 | Ss |
| 244-30-10050-2060 | KENAI A-3 | 60.19590 N | 151.00780 W | S001N010W10 | COs,Pp,Ss,DVp,SHp |
| Nikolai Creek | KENAI A-3 | 60.07490 N | 150.88925 W | S001S009W19 | COs,Ss,DVp |
| 244-30-10050-2060-3015 | KENAI A-3 | 60.13411 N | 150.98682 W | S001N010W34 | Sp,DVp |
| | KENAI A-3 | 60.00117 N | 150.92571 W | S002S010W13 | Sp,DVp |
| 244-30-10050-2070 | KENAI A-3 | 60.14774 N | 150.90887 W | S001N009W30 | COs,Sp,DVp |
| Fox Creek | KENAI A-3 | 60.13075 N | 150.89592 W | S001N009W31 | COp,DVp |

| WATER BODY NUMBER / NAME | MAP SHEET | LAT. | LONG. | LEGAL | SPECIES |
|---|---|---|---|---|---|
| 244-30-10050-2075 | KENAI A-3 | 60.21311 N | 150.80409 W | S001N009W02 | Ss,DVp |
| Bear Creek | KENAI A-2 | 60.20543 N | 150.54371 W | S001N007W05 | Ss,DVp |
| 244-30-10050-2075-3025 | KENAI A-2 | 60.21847 N | 150.65756 W | S002N008W34 | Ss |
| | KENAI A-2 | 60.22671 N | 150.58519 W | S002N008W36 | Sp |
| 244-30-10050-2085 | KENAI A-3 | 60.20275 N | 150.75929 W | S001N009W01 | Sp,DVp |
| | KENAI A-3 | 60.20333 N | 150.75000 W | S001N009W01 | Sp,DVp |
| 244-30-10050-2099 | KENAI A-2 | 60.15305 N | 150.70382 W | S001N008W29 | Pp,Ss |
| Moose Creek | KENAI A-2 | 60.16648 N | 150.55878 W | S001N007W19 | Ss |
| 244-30-10050-2099-3009 | KENAI A-2 | 60.16106 N | 150.68324 W | S001N008W21 | Ss |
| | KENAI A-2 | 60.14916 N | 150.63848 W | S001N008W27 | Ss |
| 244-30-10050-2099-3010 | KENAI A-2 | 60.16101 N | 150.68474 W | S001N008W21 | Pp,Ss |
| | KENAI A-2 | 60.18560 N | 150.56220 W | S001N007W07 | Ss |
| 244-30-10050-2115 | KENAI A-2 | 60.11371 N | 150.62050 W | S001S008W03 | COs,Sp |
| Indian Creek | KENAI A-2 | 60.13664 N | 150.43821 W | S001N007W35 | COp,Sp |
| 244-30-10050-2121 | KENAI A-2 | 60.10481 N | 150.61777 W | S001S008W11 | COs,Ss |
| Glacier Creek | KENAI A-2 | 60.07820 N | 150.58174 W | S001S008W24 | Sp |
| 244-30-10050-2127 | KENAI A-2 | 60.10302 N | 150.62081 W | S001S008W10 | Pp,Ss |
| | KENAI A-2 | 60.07168 N | 150.59032 W | S001S008W23 | Sp |
| 244-30-10050-2127-3006 | KENAI A-2 | 60.09913 N | 150.62080 W | S001S008W10 | Pp,Ss |
| | KENAI A-2 | 60.07585 N | 150.59928 W | S001S008W23 | Sp |
| 244-30-10050-2127-3008 | KENAI A-2 | 60.09871 N | 150.62080 W | S001S008W10 | Sp |
| | KENAI A-2 | 60.08663 N | 150.63082 W | S001S008W15 | Sp |
| 244-30-10050-2134 | KENAI A-2 | 60.03954 N | 150.67075 W | S002S008W04 | Pp,Ss |
| Crystal Creek | KENAI A-2 | 60.00750 N | 150.65025 W | S002S008W16 | Sp |
| 244-30-10050-2135 | KENAI A-2 | 60.04245 N | 150.64799 W | S001S008W33 | Pp,Ss |
| Clear Creek | KENAI A-2 | 60.01124 N | 150.61433 W | S002S008W11 | Sp |
| 244-30-10050-2136 | KENAI A-2 | 60.05237 N | 150.64687 W | S001S008W34 | Ss |
| | KENAI A-2 | 60.05288 N | 150.63520 W | S001S008W34 | Ss |
| 244-30-10050-2137 | KENAI A-2 | 60.05385 N | 150.64799 W | S001S008W33 | Ss |
| | KENAI A-2 | 60.05362 N | 150.64606 W | S001S008W34 | Ss |

| WATER BODY NUMBER / NAME | MAP SHEET | LAT. | LONG. | LEGAL | SPECIES |
|---|---|---|---|---|---|
| 244-30-10100-2140 | KENAI B-1 | 60.39824 N | 150.14130 W | S004N005W33 | Sp |
| Skilak River | KENAI B-1 | 60.38961 N | 150.13122 W | S004N005W34 | Sp |
| 244-30-10100-2140-3002 | KENAI B-1 | 60.39585 N | 150.13916 W | S004N005W34 | Ss |
| | KENAI B-1 | 60.39253 N | 150.14255 W | S004N005W33 | Ss |
| 244-30-10100-2140-3004 | KENAI B-1 | 60.39163 N | 150.13543 W | S004N005W34 | Ss |
| | KENAI B-1 | 60.38879 N | 150.13891 W | S004N005W34 | Ss |
| 244-30-10100-2140-3006 | KENAI B-1 | 60.38961 N | 150.13122 W | S004N005W34 | Ss |
| | KENAI B-1 | 60.38692 N | 150.13504 W | S003N005W03 | Ss |
| 245-10-10010 | ILIAMNA D-1 | 59.80723 N | 153.14954 W | S004S023W25 | CHs |
| Fritz Creek | ILIAMNA D-1 | 59.77221 N | 153.20729 W | S005S023W04 | CHs |
| 245-10-10020 | ILIAMNA D-1 | 59.82162 N | 153.25179 W | S004S023W21 | CHs |
| Wrong Branch Trail Creek | ILIAMNA D-1 | 59.77840 N | 153.31605 W | S005S024W02 | CHs |
| 245-10-10030 | ILIAMNA D-1 | 59.81951 N | 153.28113 W | S004S023W20 | CHp,Sp |
| Chinitna River | ILIAMNA D-1 | 59.83637 N | 153.30237 W | S004S023W18 | Sp |
| 245-10-10030-2007 | ILIAMNA D-1 | 59.81882 N | 153.28665 W | S004S023W19 | CHp |
| Clearwater Creek | ILIAMNA D-1 | 59.81106 N | 153.33139 W | S004S024W24 | CHp |
| 245-10-10030-2007-3007 | ILIAMNA D-1 | 59.81106 N | 153.33139 W | S004S024W24 | CHp |
| Roscoe Creek | ILIAMNA D-2 | 59.80278 N | 153.38847 W | S004S024W27 | CHp |
| 245-10-10040 | ILIAMNA D-1 | 59.82517 N | 153.25694 W | S004S023W17 | CHp |
| Marsh Creek | ILIAMNA D-1 | 59.84493 N | 153.28816 W | S004S023W07 | CHp |
| 245-10-10050 | ILIAMNA D-1 | 59.86153 N | 153.20625 W | S004S023W03 | CHp,COp,ACp |
| Silver Salmon Creek | ILIAMNA D-1 | 59.89536 N | 153.27516 W | S003S023W29 | CHp,COp,ACp |
| 245-10-10060 | ILIAMNA D-1 | 59.86194 N | 153.20417 W | S004S023W03 | COs,ACp |
| West Glacier Creek | ILIAMNA D-1 | 59.92750 N | 153.28722 W | S003S023W07 | COs,ACp |
| 245-20-10170 | KENAI A-8 | 60.02611 N | 152.62861 W | S002S020W01 | CHp,COp,Pp |
| Johnson River | KENAI A-8 | 60.07750 N | 152.82722 W | S001S021W23 | COp |
| 245-20-10170-2010 | KENAI A-8 | 60.04511 N | 152.70085 W | S001S020W34 | CHp,COp,Pp |
| | KENAI A-8 | 60.07009 N | 152.67728 W | S001S020W23 | CHp,COp,Pp |
| 245-20-10170-2020 | KENAI A-8 | 60.06998 N | 152.76621 W | S001S020W20 | COp |
| | KENAI A-8 | 60.08784 N | 152.73599 W | S001S020W16 | COp |

| WATER BODY NUMBER / NAME | MAP SHEET | LAT. | LONG. | LEGAL | SPECIES |
|---|---|---|---|---|---|
| 245-20-10170-2031 | KENAI A-8 | 60.06822 N | 152.80421 W | S001S021W25 | COp |
| Red Creek | KENAI A-8 | 60.03704 N | 152.83621 W | S002S021W02 | COp |
| 245-20-10190 | SELDOVIA D-8 | 59.97012 N | 152.67470 W | S002S020W26 | CHs,COs,Ps,Sp,DVp |
| | SELDOVIA D-8 | 59.99105 N | 152.67499 W | S002S020W23 | CHs,COs,Ps,Sp,DVp |
| 245-20-10190-0010 | SELDOVIA D-8 | 59.99750 N | 152.67472 W | S002S020W14 | CHs,COs,DVp |
| Silver Salmon Lakes | | | | | |
| 245-20-10250 | SELDOVIA D-8 | 59.88670 N | 152.80650 W | S003S021W25 | CHs,COp,Ps |
| | SELDOVIA D-8 | 59.90719 N | 152.80777 W | S003S021W24 | CHs,COp,Ps |
| 245-20-10270 | SELDOVIA D-8 | 59.87932 N | 152.91416 W | S003S021W32 | COs |
| East Glacier Creek | SELDOVIA D-8 | 59.90763 N | 152.97983 W | S003S022W24 | COs |
| 245-30-10010 | KENAI A-7 | 60.22581 N | 152.55629 W | S002N019W34 | CHp,COp,Kp,Pp,Sp,DVp |
| Crescent River | KENAI B-8 | 60.35431 N | 152.74047 W | S003N020W15 | CHp,COp,Kp,Pp,Sp,DVp |
| 245-30-10010-2007 | KENAI A-7 | 60.23088 N | 152.56784 W | S002N019W27 | COr |
| | KENAI A-7 | 60.23984 N | 152.57615 W | S002N019W28 | COr |
| 245-30-10010-2049 | KENAI B-8 | 60.28480 N | 152.62531 W | S002N019W08 | COr |
| | KENAI B-8 | 60.28982 N | 152.63781 W | S002N019W06 | COr |
| 245-30-10010-2053 | KENAI B-8 | 60.29763 N | 152.64108 W | S002N019W06 | CHp,COr,Kr |
| | KENAI B-8 | 60.30849 N | 152.64921 W | S003N019W31 | CHp,COr,Kr |
| 245-30-10010-2056 | KENAI B-8 | 60.31644 N | 152.64660 W | S003N019W30 | CHp,COr,Kp |
| | KENAI B-8 | 60.32494 N | 152.65323 W | S003N019W30 | COr |
| 245-30-10010-2058 | KENAI B-8 | 60.31648 N | 152.64676 W | S003N019W30 | COr |
| | KENAI B-8 | 60.31852 N | 152.64868 W | S003N019W30 | COr |
| 245-30-10010-2060 | KENAI B-8 | 60.32041 N | 152.66200 W | S003N020W25 | COpr |
| | KENAI B-8 | 60.33968 N | 152.68368 W | S003N020W24 | COpr |
| 245-30-10010-2060-3040 | KENAI B-8 | 60.33346 N | 152.67667 W | S003N020W24 | COr |
| | KENAI B-8 | 60.34035 N | 152.70199 W | S003N020W23 | COr |
| 245-30-10010-2060-3040-4010 | KENAI B-8 | 60.33535 N | 152.69366 W | S003N020W23 | COr |
| | KENAI B-8 | 60.33677 N | 152.69472 W | S003N020W23 | COr |
| 245-30-10010-2060-3040-4018 | KENAI B-8 | 60.33826 N | 152.69875 W | S003N020W23 | COr |
| | KENAI B-8 | 60.34110 N | 152.69966 W | S003N020W23 | COr |

| WATER BODY NUMBER / NAME | MAP SHEET | LAT. | LONG. | LEGAL | SPECIES |
|---|---|---|---|---|---|
| 245-30-10010-2060-3040-4036 | KENAI B-8 | 60.33472 N | 152.68753 W | S003N020W23 | COr |
| | KENAI B-8 | 60.33749 N | 152.69106 W | S003N020W23 | COr |
| 245-30-10010-2069 | KENAI B-8 | 60.33101 N | 152.69319 W | S003N020W23 | Ss |
| | KENAI B-8 | 60.32983 N | 152.69527 W | S003N020W23 | Ss |
| 245-30-10010-2081 | KENAI B-8 | 60.34055 N | 152.71653 W | S003N020W22 | Ss |
| | KENAI B-8 | 60.34085 N | 152.71808 W | S003N020W22 | Ss |
| 245-30-10010-2098 | KENAI B-8 | 60.35431 N | 152.74047 W | S003N020W15 | Kp |
| North Fork Crescent River | KENAI B-8 | 60.40472 N | 152.83083 W | S004N020W30 | Kp |
| 245-30-10010-2099 | KENAI B-8 | 60.35431 N | 152.74047 W | S003N020W15 | CHs,COp,Kp,Pp,Sp,DVp |
| Lake Fork Crescent River | KENAI B-8 | 60.35833 N | 152.84417 W | S003N021W12 | CHs,COp,Kp,Pp,Sp,DVp |
| 245-30-10010-2099-0010 | KENAI B-8 | 60.37139 N | 152.94250 W | S003N021W09 | Ss,DVp |
| Crescent Lake | | | | | |
| 245-30-10010-2099-3013 | KENAI B-8 | 60.35649 N | 152.84265 W | S003N021W13 | Ss |
| | KENAI B-8 | 60.33746 N | 152.81710 W | S003N020W19 | Sp |
| 245-30-10010-2099-3023 | KENAI B-8 | 60.35604 N | 152.90951 W | S003N021W15 | Ss |
| | KENAI B-8 | 60.33869 N | 152.93901 W | S003N021W21 | Ss |
| 245-30-10010-2099-3033 | KENAI B-8 | 60.37031 N | 152.97886 W | S003N021W07 | Ss |
| | KENAI B-8 | 60.35673 N | 153.00000 W | S003N021W18 | Ss |
| 245-30-10010-2099-3055 | LAKE CLARK B-1 | 60.40167 N | 153.01306 W | S004N022W25 | Ss,DVp |
| Lake Fork Crescent River | LAKE CLARK B-1 | 60.41752 N | 153.03306 W | S004N022W24 | Ss,DVp |
| 245-30-10019 | KENAI A-8 | 60.24219 N | 152.65579 W | S002N019W30 | COr |
| | KENAI A-8 | 60.24836 N | 152.62845 W | S002N019W20 | COr |
| 245-30-10028 | KENAI A-8 | 60.23487 N | 152.74683 W | S002N020W28 | COr |
| | KENAI A-8 | 60.24118 N | 152.74982 W | S002N020W28 | COr |
| 245-30-10060 | KENAI B-8 | 60.25165 N | 152.79696 W | S002N020W20 | CHp,COp |
| | KENAI B-8 | 60.27345 N | 152.77630 W | S002N020W08 | CHp,COp |
| 245-30-10070 | KENAI B-8 | 60.25466 N | 152.84293 W | S002N021W24 | CHp |
| | KENAI B-8 | 60.27362 N | 152.83065 W | S002N020W07 | CHp |
| 245-30-10080 | KENAI B-8 | 60.29973 N | 152.97139 W | S002N021W05 | COp,Sp,DVp |
| Tuxedni River | LAKE CLARK A-1 | 60.20917 N | 153.25417 W | S001N023W03 | COp,Sp,DVp |

| WATER BODY NUMBER / NAME | MAP SHEET | LAT. | LONG. | LEGAL | SPECIES |
|---|---|---|---|---|---|
| 245-30-10090 | KENAI A-8 | 60.24300 N | 152.88875 W | S002N021W23 | CHs |
| Open Creek | KENAI A-8 | 60.21371 N | 152.94533 W | S002N021W33 | CHs |
| 245-30-10100 | KENAI A-8 | 60.20810 N | 152.82560 W | S001N020W06 | CHp |
| | KENAI A-8 | 60.18613 N | 152.85342 W | S001N021W12 | CHp |
| 245-30-10110 | KENAI A-8 | 60.17851 N | 152.73621 W | S001N020W15 | CHp |
| Difficult Creek | KENAI A-8 | 60.17608 N | 152.79698 W | S001N020W17 | CHp |
| 245-30-10120 | KENAI A-8 | 60.15045 N | 152.67507 W | S001N020W25 | CHp |
| Hungryman Creek | KENAI A-8 | 60.15049 N | 152.74197 W | S001N020W27 | CHp |
| 245-30-10130 | KENAI A-8 | 60.13620 N | 152.68208 W | S001N020W36 | CHp,COp |
| Bear Creek | KENAI A-8 | 60.11200 N | 152.72201 W | S001S020W09 | CHp,COp |
| 245-40-10010 | KENAI B-7 | 60.41222 N | 152.28861 W | S004N017W30 | COs,Kr,Sp,DVp |
| Harriet Creek | KENAI B-7 | 60.44148 N | 152.45501 W | S004N018W17 | COs |
| 245-40-10010-2015 | KENAI B-7 | 60.41669 N | 152.32441 W | S004N018W24 | COs,Sp,DVp |
| | KENAI B-7 | 60.41588 N | 152.35959 W | S004N018W23 | Sp,DVp |
| 245-40-10010-2015-0010 | KENAI B-7 | 60.40805 N | 152.35389 W | S004N018W26 | Ss,DVp |
| Wadell Lake | | | | | |
| 245-40-10010-2015-0020 | KENAI B-7 | 60.42028 N | 152.36333 W | S004N018W23 | Ss,DVp |
| Bear Lake | | | | | |
| 245-40-10010-2020 | KENAI B-7 | 60.43097 N | 152.34497 W | S004N018W14 | COr |
| | KENAI B-7 | 60.43335 N | 152.34583 W | S004N018W14 | COr |
| 245-40-10020 | KENAI B-7 | 60.36361 N | 152.30889 W | S003N017W07 | CHp,COp,Pp,DVp |
| Redoubt Creek | KENAI B-7 | 60.39912 N | 152.43135 W | S004N018W32 | CHp,COp,Pp,DVp |
| 245-40-10020-2016 | KENAI B-7 | 60.38037 N | 152.38032 W | S003N018W03 | COsr |
| | KENAI B-7 | 60.41143 N | 152.38711 W | S004N018W27 | COs |
| 245-40-10020-2017 | KENAI B-7 | 60.38335 N | 152.38843 W | S003N018W03 | COr |
| | KENAI B-7 | 60.38608 N | 152.39981 W | S003N018W04 | COr |
| 245-40-10020-2020 | KENAI B-7 | 60.40068 N | 152.43154 W | S004N018W32 | COr |
| Redoubt Creek trib | KENAI B-7 | 60.41086 N | 152.49289 W | S004N019W25 | COr |
| 245-40-10020-2020-3010 | KENAI B-7 | 60.41131 N | 152.45643 W | S004N018W30 | COr |
| | KENAI B-7 | 60.41310 N | 152.46572 W | S004N018W30 | COr |

| WATER BODY NUMBER / NAME | MAP SHEET | LAT. | LONG. | LEGAL | SPECIES |
|---|---|---|---|---|---|
| 245-40-10030 | KENAI B-7 | 60.35307 N | 152.36589 W | S003N018W14 | DVp |
| | KENAI B-7 | 60.35704 N | 152.46920 W | S003N018W18 | DVp |
| 245-40-10040 | KENAI B-7 | 60.34316 N | 152.37491 W | S003N018W22 | COr,DVp |
| | KENAI B-7 | 60.33029 N | 152.41037 W | S003N018W21 | COr |
| 245-40-10050 | KENAI B-7 | 60.28408 N | 152.45519 W | S002N018W08 | CHp,COp,DVp |
| Polly Creek | KENAI B-7 | 60.32846 N | 152.58803 W | S003N019W28 | CHp,COp,DVp |
| 245-40-10050-2002 | KENAI B-7 | 60.28303 N | 152.45986 W | S002N018W07 | CHp,COp,DVp |
| Little Polly Creek | KENAI B-7 | 60.33120 N | 152.56385 W | S003N019W22 | CHp,COp,DVp |
| 245-40-10050-2002-3020 | KENAI B-7 | 60.28996 N | 152.49336 W | S002N019W01 | COr |
| | KENAI B-7 | 60.29263 N | 152.49929 W | S002N019W01 | COr |
| 245-40-10050-2002-3030 | KENAI B-7 | 60.29247 N | 152.52796 W | S002N019W02 | COr |
| | KENAI B-7 | 60.29703 N | 152.53718 W | S002N019W02 | COr |
| 245-40-10050-2017 | KENAI B-7 | 60.29816 N | 152.60420 W | S002N019W05 | CHp,COr |
| Polly Creek | KENAI B-8 | 60.32601 N | 152.64074 W | S003N019W30 | CHp |
| 245-40-10050-2017-3004 | KENAI B-8 | 60.31386 N | 152.62934 W | S003N019W32 | CHp,COr |
| | KENAI B-8 | 60.32009 N | 152.62582 W | S003N019W29 | CHp |
| 245-40-10065 | KENAI A-7 | 60.24233 N | 152.54062 W | S002N019W26 | COr |
| | KENAI B-7 | 60.25407 N | 152.56205 W | S002N019W22 | COr |
| 245-50-10010 | KENAI C-5 | 60.73495 N | 151.83829 W | S008N015W36 | COp,Kp,Pp,Sp,DVp |
| Kustatan River | KENAI D-6 | 60.96165 N | 151.99568 W | S010N015W18 | COp,Pp,DVp |
| 245-50-10010-2019 | KENAI D-6 | 60.83120 N | 151.92396 W | S009N015W34 | COr |
| | KENAI D-6 | 60.86683 N | 152.03681 W | S009N016W13 | COr |
| 245-50-10010-2040 | KENAI D-6 | 60.90395 N | 151.92789 W | S009N015W03 | COp |
| | KENAI D-6 | 60.91157 N | 151.92765 W | S010N015W34 | COp |
| 245-50-10010-2040-0010 | KENAI D-6 | 60.90861 N | 151.93361 W | S010N015W33 | COp |
| 245-50-10010-2040-0020 | KENAI D-6 | 60.91223 N | 151.93417 W | S010N015W33 | COp |
| 245-50-10010-2043 | KENAI D-6 | 60.92539 N | 151.96992 W | S010N015W29 | COsr,Kp,Ss,DVs |
| | KENAI D-6 | 60.91152 N | 152.11522 W | S010N016W33 | COsr,DVs |

| WATER BODY NUMBER / NAME | MAP SHEET | LAT. | LONG. | LEGAL | SPECIES |
|---|---|---|---|---|---|
| 245-50-10010-2043-3010 | KENAI D-6 | 60.92612 N | 151.97404 W | S010N015W29 | COr,Kr |
| | KENAI D-6 | 60.92534 N | 151.98491 W | S010N015W29 | COr,Kr |
| 245-50-10010-2043-3010-0100 | KENAI D-6 | 60.92651 N | 151.97305 W | S010N015W29 | COr,Kr |
| 245-50-10010-2043-3082 | KENAI D-6 | 60.91152 N | 152.11522 W | S010N016W33 | DVp |
| | KENAI D-6 | 60.91333 N | 152.13327 W | S010N016W33 | DVp |
| 245-50-10010-2047 | KENAI D-6 | 60.95091 N | 151.97855 W | S010N015W17 | COp,Sp,DVp |
| Blacksand Creek | KENAI D-6 | 60.95453 N | 152.11315 W | S010N016W16 | Sp |
| 245-50-10010-2047-3001 | KENAI D-6 | 60.94826 N | 151.98134 W | S010N015W20 | COr |
| | KENAI D-6 | 60.93715 N | 151.99874 W | S010N015W19 | COr |
| 245-50-10020 | KENAI C-6 | 60.71917 N | 151.91528 W | S007N015W04 | COp,Sp |
| Johnson Slough | KENAI C-6 | 60.73862 N | 151.98255 W | S008N015W31 | COp,Sp |
| 245-50-10020-2014 | KENAI C-6 | 60.73862 N | 151.98255 W | S008N015W31 | COp,Sp |
| Bachatna Creek | KENAI D-6 | 60.86551 N | 152.18644 W | S009N016W18 | COs,Ss |
| 245-50-10020-2014-3048 | KENAI D-6 | 60.86629 N | 152.18407 W | S009N016W18 | COs,Ss |
| | KENAI D-6 | 60.87031 N | 152.18873 W | S009N016W18 | COs,Ss |
| 245-50-10040 | KENAI C-6 | 60.68293 N | 152.00445 W | S007N016W24 | COp,DVp |
| | KENAI C-6 | 60.72195 N | 152.00928 W | S007N016W01 | COs,DVp |
| 245-50-10050 | KENAI C-6 | 60.65889 N | 152.04500 W | S007N016W35 | COp,Kp,Pp,Sp,DVp |
| Big River | KENAI D-7 | 60.80577 N | 152.32236 W | S008N017W07 | COp,Sp,DVp |
| 245-50-10050-0010 | KENAI D-7 | 60.80416 N | 152.35250 W | S008N018W12 | COp,Ss,DVp |
| Big River Lakes | | | | | |
| 245-50-10050-2011 | KENAI D-7 | 60.78326 N | 152.26025 W | S008N017W16 | Ss |
| South Fork Big River | KENAI C-7 | 60.69917 N | 152.31041 W | S007N017W17 | Ss |
| 245-50-10050-2011-3010 | KENAI D-7 | 60.76314 N | 152.30764 W | S008N017W20 | Ss |
| | KENAI D-7 | 60.75001 N | 152.31770 W | S008N017W30 | Ss |
| 245-50-10050-2011-3010-4008 | KENAI D-7 | 60.75904 N | 152.31371 W | S008N017W29 | Ss |
| | KENAI D-7 | 60.76431 N | 152.32036 W | S008N017W19 | Ss |
| 245-50-10050-2011-3010-4012 | KENAI D-7 | 60.75344 N | 152.31553 W | S008N017W30 | Ss |
| | KENAI D-7 | 60.75624 N | 152.33386 W | S008N017W30 | Ss |

| WATER BODY NUMBER / NAME | MAP SHEET | LAT. | LONG. | LEGAL | SPECIES |
|---|---|---|---|---|---|
| 245-50-10050-2011-3014 | KENAI D-7 | 60.75437 N | 152.29333 W | S008N017W29 | Ss |
| | KENAI C-7 | 60.73419 N | 152.30015 W | S008N017W32 | Ss |
| 245-50-10050-2015 | KENAI D-7 | 60.78813 N | 152.27680 W | S008N017W16 | COp,Sp,DVp |
| | KENAI D-7 | 60.78472 N | 152.30832 W | S008N017W17 | COp,Ss,DVp |
| 245-50-10050-2015-0010<br>Big River Lakes | KENAI D-7 | 60.78500 N | 152.33083 W | S008N017W18 | COp,Ss,DVp |
| 245-50-10050-2016 | KENAI D-6 | 60.78132 N | 152.24988 W | S008N017W15 | COpr,Kr,Ssr |
| North Fork Big River | KENAI D-7 | 60.81627 N | 152.53811 W | S008N019W01 | COr,Kr,Sr |
| 245-50-10050-2016-3035 | KENAI D-6 | 60.83301 N | 152.18946 W | S009N016W31 | Ss |
| | KENAI D-6 | 60.83051 N | 152.22001 W | S009N017W36 | Ss |
| 245-50-10050-2016-3044 | KENAI D-6 | 60.85535 N | 152.24113 W | S009N017W23 | Ss |
| | KENAI D-6 | 60.86953 N | 152.23372 W | S009N017W14 | Ss |
| 245-50-10050-2016-3046 | KENAI D-6 | 60.85321 N | 152.24977 W | S009N017W23 | COr,Ss |
| | KENAI D-7 | 60.85484 N | 152.25039 W | S009N017W23 | COr,Ss |
| 245-50-10050-2016-3070 | KENAI D-7 | 60.84449 N | 152.33979 W | S009N017W29 | COr,Ss |
| | KENAI D-7 | 60.83469 N | 152.36496 W | S009N017W30 | Ss |
| 245-50-10050-2016-3070-4010 | KENAI D-7 | 60.84131 N | 152.35611 W | S009N017W30 | Ss |
| | KENAI D-7 | 60.84322 N | 152.36121 W | S009N017W30 | Ss |
| 245-50-10050-2016-3090 | KENAI D-7 | 60.82606 N | 152.36571 W | S009N017W31 | Ss |
| | KENAI D-7 | 60.83379 N | 152.38943 W | S009N018W36 | Ss |
| 245-50-10050-2016-3090-4011 | KENAI D-7 | 60.82797 N | 152.36927 W | S009N017W31 | Ss |
| | KENAI D-7 | 60.82245 N | 152.39590 W | S009N018W36 | Ss |
| 245-50-10050-2016-3090-4011-5008 | KENAI D-7 | 60.82679 N | 152.38222 W | S009N018W36 | Ss |
| | KENAI D-7 | 60.82734 N | 152.38976 W | S009N018W36 | Ss |
| 245-50-10050-2016-3090-4020 | KENAI D-7 | 60.83147 N | 152.37523 W | S009N018W36 | Ss |
| | KENAI D-7 | 60.83646 N | 152.38148 W | S009N018W25 | Ss |
| 245-50-10050-2016-3101 | KENAI D-7 | 60.81099 N | 152.37626 W | S008N018W02 | COr |
| | KENAI D-7 | 60.80426 N | 152.37603 W | S008N018W11 | COr |
| 245-50-10050-2016-3150 | KENAI D-7 | 60.80830 N | 152.42594 W | S008N018W03 | COr,Ss |
| | KENAI D-7 | 60.81289 N | 152.44357 W | S008N018W04 | Ss |

| WATER BODY NUMBER / NAME | MAP SHEET | LAT. | LONG. | LEGAL | SPECIES |
|---|---|---|---|---|---|
| 245-50-10050-2016-3201 | KENAI D-7 | 60.80481 N | 152.38294 W | S008N018W11 | COr,Sp |
| | KENAI D-7 | 60.78491 N | 152.42167 W | S008N018W15 | COr |
| 245-50-10050-2016-3201-4112 | KENAI D-7 | 60.79476 N | 152.40646 W | S008N018W10 | Ss |
| | KENAI D-7 | 60.79057 N | 152.44650 W | S008N018W16 | Ss |
| 245-50-10050-2020 | KENAI D-7 | 60.81936 N | 152.26901 W | S008N017W04 | COp,Sp,DVp |
| | KENAI D-7 | 60.83021 N | 152.27133 W | S009N017W34 | COp,Ss,DVp |
| 245-50-10050-2020-3005 | KENAI D-7 | 60.82286 N | 152.26594 W | S009N017W34 | COp,Ss,DVp |
| | KENAI D-7 | 60.82732 N | 152.27677 W | S009N017W34 | COp,Ss,DVp |
| 245-50-10050-2023 | KENAI D-7 | 60.81541 N | 152.30228 W | S008N017W05 | COp,Ss,DVp |
| | KENAI D-7 | 60.82130 N | 152.30380 W | S009N017W33 | COp,Ss,DVp |
| 245-50-10060 | KENAI C-6 | 60.64403 N | 152.05985 W | S006N016W03 | COp,DVp |
| Seal River | KENAI C-6 | 60.69024 N | 152.10374 W | S007N016W16 | COp,DVp |
| 245-50-10070 | KENAI C-6 | 60.63583 N | 152.07278 W | S006N016W03 | COp,DVp |
| Montana Bill Creek | KENAI C-6 | 60.66554 N | 152.16879 W | S007N017W25 | COp,DVp |
| 245-50-10070-2031 | KENAI C-6 | 60.66295 N | 152.13560 W | S007N016W29 | COr |
| | KENAI C-7 | 60.64364 N | 152.32463 W | S006N017W06 | COr |
| 245-50-10070-2031-3022 | KENAI C-6 | 60.66391 N | 152.19381 W | S007N017W25 | COr |
| | KENAI C-7 | 60.68114 N | 152.29012 W | S007N017W20 | COr |
| 245-50-10085 | KENAI C-6 | 60.58809 N | 152.12509 W | S006N016W29 | COpr |
| Drift River | KENAI C-7 | 60.59889 N | 152.60361 W | S006N019W22 | COs |
| 245-50-10085-2050 | KENAI C-7 | 60.63981 N | 152.37478 W | S006N018W02 | COsr |
| | KENAI C-7 | 60.63334 N | 152.43111 W | S006N018W04 | COs |
| 245-50-10085-2056 | KENAI C-7 | 60.62675 N | 152.41505 W | S006N018W10 | COsr |
| | KENAI C-7 | 60.62471 N | 152.47030 W | S006N018W08 | COr |
| 245-50-10085-2064 | KENAI C-7 | 60.60988 N | 152.50249 W | S006N018W18 | COr |
| | KENAI C-7 | 60.61138 N | 152.52972 W | S006N019W13 | COr |
| 245-50-10085-2064-3021 | KENAI C-7 | 60.61138 N | 152.52972 W | S006N019W13 | COr |
| | KENAI C-7 | 60.61034 N | 152.53125 W | S006N019W13 | COr |
| 245-50-10085-2066 | KENAI C-7 | 60.61286 N | 152.45974 W | S006N018W17 | COr |
| | KENAI C-7 | 60.61702 N | 152.54040 W | S006N019W13 | COr |

| WATER BODY NUMBER / NAME | MAP SHEET | LAT. | LONG. | LEGAL | SPECIES |
|---|---|---|---|---|---|
| 245-50-10085-2066-3031 | KENAI C-7 | 60.61694 N | 152.50209 W | S006N018W18 | COr |
| | KENAI C-7 | 60.61638 N | 152.51438 W | S006N018W18 | COr |
| 245-50-10085-2066-3054 | KENAI C-7 | 60.61805 N | 152.53603 W | S006N019W12 | COr |
| | KENAI C-7 | 60.61786 N | 152.53901 W | S006N019W13 | COr |
| 245-50-10090 | KENAI C-6 | 60.57860 N | 152.16728 W | S006N017W25 | COpr,Pp,Sp,DVp |
| Cannery Creek | KENAI C-7 | 60.60478 N | 152.35050 W | S006N018W13 | COpr,Pp,Sp,DVp |
| 245-50-10090-2004 | KENAI C-6 | 60.57970 N | 152.16804 W | S006N017W25 | COp,DVp |
| Rust Slough | KENAI C-6 | 60.61974 N | 152.22791 W | S006N017W10 | COp,DVp |
| 245-50-10090-2020 | KENAI C-7 | 60.60571 N | 152.32598 W | S006N017W18 | COr |
| | KENAI C-7 | 60.60947 N | 152.32334 W | S006N017W18 | COr |
| 245-50-10090-2030 | KENAI C-7 | 60.60478 N | 152.35050 W | S006N018W13 | COr,Sp,DVp |
| | KENAI C-7 | 60.61626 N | 152.38167 W | S006N018W14 | COr |
| 245-50-10090-2030-0010 | KENAI C-7 | 60.61444 N | 152.35111 W | S006N018W13 | COp,Sp,DVp |
| 245-50-10090-2030-0020 | KENAI C-7 | 60.61570 N | 152.38364 W | S006N018W14 | COr |
| 245-50-10110 | KENAI C-7 | 60.53576 N | 152.26486 W | S005N017W09 | COpr,Sp |
| Little Jack Slough | KENAI C-7 | 60.58384 N | 152.31373 W | S006N017W30 | COr |
| 245-50-10110-0100 | KENAI C-7 | 60.58673 N | 152.31657 W | S006N017W30 | COr |
| 245-50-10120 | KENAI C-7 | 60.52744 N | 152.28047 W | S005N017W16 | COp,Sp,DVp |
| | KENAI C-7 | 60.59148 N | 152.36916 W | S006N018W24 | Ss |
| 245-50-10120-0010 | KENAI C-7 | 60.57861 N | 152.35556 W | S006N018W25 | Ss,DVp |
| 245-50-10140 | KENAI B-7 | 60.45332 N | 152.33055 W | S004N018W12 | COpr |
| | KENAI B-7 | 60.48511 N | 152.35757 W | S005N018W36 | COp |
| 246-10-10010 | KENAI C-6 | 60.50398 N | 151.89040 W | S005N015W22 | COp,Ss,DVp |
| | KENAI C-6 | 60.50652 N | 151.92886 W | S005N015W21 | COp,Ss,DVp |
| 246-10-10010-0010 | KENAI C-6 | 60.50139 N | 151.93056 W | S005N015W28 | COs,Ss |

| WATER BODY NUMBER / NAME | MAP SHEET | LAT. | LONG. | LEGAL | SPECIES |
|---|---|---|---|---|---|
| 246-10-10030 | KENAI B-6 | 60.49207 N | 151.95853 W | S005N015W29 | COp,DVp |
| | KENAI B-6 | 60.49039 N | 151.95215 W | S005N015W29 | COp,DVp |
| 246-10-10030-0010 | KENAI B-6 | 60.48916 N | 151.94750 W | S005N015W29 | COp,DVp |
| 246-20-10020 | KENAI B-6 | 60.43972 N | 151.89820 W | S004N015W16 | COs,Sp,DVp |
| Packers Creek | KENAI B-6 | 60.45489 N | 151.91339 W | S004N015W08 | COs,Sp,DVp |
| 246-20-10020-0010 | KENAI B-6 | 60.47139 N | 151.92056 W | S004N015W05 | COp,Ss,DVp |
| Packers Creek Lake | | | | | |
| 246-20-10020-2010 | KENAI B-6 | 60.47586 N | 151.91619 W | S005N015W33 | COp |
| | KENAI B-6 | 60.48908 N | 151.89233 W | S005N015W27 | COp |
| 246-20-10020-2010-0010 | KENAI B-6 | 60.48916 N | 151.88472 W | S005N015W27 | COp |
| 246-20-10020-2020 | KENAI B-6 | 60.48304 N | 151.93018 W | S005N015W33 | COp,Ss |
| | KENAI B-6 | 60.49858 N | 151.93337 W | S005N015W29 | COp,Ss |
| 247-10-10070 | KENAI D-5 | 60.96955 N | 151.59425 W | S010N013W09 | COp,Sp,DVr |
| Middle River | TYONEK A-5 | 61.04687 N | 151.77710 W | S011N014W16 | COr,Sp,DVr |
| 247-10-10070-2012 | KENAI D-5 | 60.99566 N | 151.63536 W | S011N013W31 | COr |
| Chuitkilnachna Creek | TYONEK A-5 | 61.10731 N | 151.72133 W | S012N014W26 | COr |
| 247-10-10070-2012-3071 | TYONEK A-5 | 61.08437 N | 151.70779 W | S012N014W35 | COr |
| | TYONEK A-5 | 61.09415 N | 151.72635 W | S012N014W34 | COr |
| 247-10-10080 | KENAI D-5 | 60.90985 N | 151.71150 W | S010N014W35 | CHp,COpr,Kp,Pp,Spr,DVpr |
| McArthur River | TYONEK A-7 | 61.11131 N | 152.32917 W | S012N017W20 | COs |
| 247-10-10080-2007 | KENAI D-5 | 60.92472 N | 151.74324 W | S010N014W27 | COr,Kr |
| | KENAI D-5 | 60.93881 N | 151.77042 W | S010N014W21 | COr,Kr |
| 247-10-10080-2010 | KENAI D-5 | 60.94264 N | 151.74170 W | S010N014W22 | CHs,COpr,Kp,Pp,Spr,DVpr |
| Chakachatna River | TYONEK A-7 | 61.21502 N | 152.37063 W | S013N017W17 | Ssr,DVr |
| 247-10-10080-2010-0010 | TYONEK A-7 | 61.20759 N | 152.51487 W | S013N018W21 | Ssr,DVr |
| Chakachamna Lake | | | | | |
| 247-10-10080-2010-3040 | TYONEK A-5 | 61.15506 N | 151.83979 W | S012N014W06 | CHp,COp,Kr,Pp,Sr,DVsr |
| Straight Creek | TYONEK A-6 | 61.21508 N | 151.95901 W | S013N015W16 | Kr |

| WATER BODY NUMBER / NAME | MAP SHEET | LAT. | LONG. | LEGAL | SPECIES |
|---|---|---|---|---|---|
| 247-10-10080-2010-3040-4010 | TYONEK A-5 | 61.16913 N | 151.83936 W | S013N014W31 | CHsr,Kr,Ps,Ss,DVsr |
| | TYONEK A-6 | 61.22860 N | 151.95322 W | S013N015W10 | Ksr |
| 247-10-10080-2010-3040-4010-5002 | TYONEK A-6 | 61.21276 N | 151.91162 W | S013N015W14 | COr |
| | TYONEK A-6 | 61.21684 N | 151.91696 W | S013N015W14 | COr |
| 247-10-10080-2010-3058 | TYONEK A-7 | 61.23526 N | 152.46939 W | S013N018W10 | Ss,DVr |
| Nagishlamina River | TYONEK B-8 | 61.39793 N | 152.72711 W | S015N019W08 | DVr |
| 247-10-10080-2010-3060 | TYONEK A-8 | 61.22644 N | 152.75906 W | S013N019W07 | Ssr,DVr |
| Chilligan River | TYONEK B-8 | 61.33554 N | 152.99281 W | S014N021W02 | Ss |
| 247-10-10080-2010-3068 | TYONEK A-8 | 61.19584 N | 152.81444 W | S013N020W23 | Ss,DVsr |
| Igitna River | LIME HILLS B-1 | 61.26053 N | 153.04515 W | S014N021W33 | DVr |
| 247-10-10080-2010-3068-0010 | TYONEK A-8 | 61.16917 N | 152.91556 W | S013N020W31 | Ssr,DVsr |
| Kenibuna Lake | | | | | |
| 247-10-10080-2010-3068-4045 | LIME HILLS A-1 | 61.18654 N | 153.00902 W | S013N021W27 | DVr |
| Another River | LIME HILLS A-1 | 61.16522 N | 153.15562 W | S012N022W03 | DVr |
| 247-10-10080-2010-3068-4075 | TYONEK A-8 | 61.15461 N | 152.89581 W | S012N020W06 | DVr |
| Neacola River | TYONEK A-8 | 61.12615 N | 152.96874 W | S012N021W15 | DVr |
| 247-10-10080-2020 | KENAI D-5 | 60.99155 N | 151.86350 W | S010N015W01 | CHp,COp,Kr,Pp,Sr,DVr |
| | TYONEK A-5 | 61.09957 N | 151.78676 W | S012N014W29 | CHr,COr,Kr,Pp,Sr,DVr |
| 247-10-10080-2020-3029 | TYONEK A-5 | 61.04282 N | 151.85350 W | S011N015W13 | COsr,Ps,Ss,DVsr |
| | TYONEK A-6 | 61.12436 N | 151.91500 W | S012N015W15 | COsr,Ps,Ss,DVsr |
| 247-10-10080-2020-3029-4020 | TYONEK A-6 | 61.05388 N | 151.90276 W | S011N015W10 | COp,Kp,Sp |
| | TYONEK A-6 | 61.05962 N | 151.96020 W | S011N015W09 | COp,Kp,Sp |
| 247-10-10080-2020-3033 | TYONEK A-5 | 61.04635 N | 151.85056 W | S011N015W13 | CHs,COs,Ks,Ps,Ss,DVsr |
| | TYONEK A-6 | 61.10070 N | 151.90132 W | S012N015W27 | COs,Ss |
| 247-10-10080-2020-3033-4015 | TYONEK A-5 | 61.05582 N | 151.87343 W | S011N015W11 | Ss |
| | TYONEK A-6 | 61.06647 N | 151.88158 W | S011N015W02 | Ss |
| 247-10-10080-2020-3033-4018 | TYONEK A-5 | 61.05998 N | 151.86975 W | S011N015W12 | CHs,Ps,Ss |
| | TYONEK A-5 | 61.07512 N | 151.85714 W | S011N015W01 | CHs,Ps,Ss |
| 247-10-10080-2020-3033-4022 | TYONEK A-5 | 61.06362 N | 151.87310 W | S011N015W11 | Ps,Ss,DVsr |
| | TYONEK A-5 | 61.08015 N | 151.87316 W | S011N015W02 | Ps,Ss,DVsr |

| WATER BODY NUMBER / NAME | MAP SHEET | LAT. | LONG. | LEGAL | SPECIES |
|---|---|---|---|---|---|
| 247-10-10080-2020-3033-4026 | TYONEK A-5 | 61.06472 N | 151.87461 W | S011N015W11 | COs,Ks,Ps,Ss |
| | TYONEK A-6 | 61.07287 N | 151.87537 W | S011N015W02 | COs,Ks,Ps,Ss |
| 247-10-10080-2020-3035 | TYONEK A-5 | 61.06951 N | 151.83030 W | S011N014W06 | Ss |
| | TYONEK A-5 | 61.10910 N | 151.84493 W | S012N015W24 | Ss |
| 247-10-10080-2034 | KENAI D-5 | 60.99155 N | 151.86350 W | S010N015W01 | COs,DVp |
| | KENAI D-6 | 60.99967 N | 151.95532 W | S011N015W33 | COs,DVp |
| 247-10-10080-2034-3005 | KENAI D-5 | 60.98936 N | 151.87199 W | S010N015W02 | COp,DVp |
| | KENAI D-6 | 60.98589 N | 151.93786 W | S010N015W04 | COs,DVp |
| 247-10-10080-2034-3011 | KENAI D-6 | 60.99246 N | 151.93375 W | S010N015W04 | COs,DVp |
| | KENAI D-6 | 60.99523 N | 151.96498 W | S011N015W32 | COp,DVp |
| 247-10-10080-2038 | TYONEK A-6 | 61.05089 N | 151.96816 W | S011N015W17 | COsr,Ksr,Pp,Ssr,DVsr |
| | TYONEK A-6 | 61.17573 N | 151.99799 W | S013N015W32 | COsr,Ksr,Ss |
| 247-10-10080-2042 | TYONEK A-6 | 61.07414 N | 152.01574 W | S011N015W06 | CHp,COsr,Ksr,Ps,Ss,DVs |
| | TYONEK A-6 | 61.08574 N | 152.06574 W | S012N016W35 | COsr,Ks |
| 247-10-10080-2042-3010 | TYONEK A-6 | 61.08361 N | 152.05056 W | S012N016W35 | CHs,COs,Ksr,Ss,DVs |
| | TYONEK A-6 | 61.09166 N | 152.05174 W | S012N016W35 | CHs,COs,Ksr,Ss,DVs |
| 247-10-10080-2051 | TYONEK A-6 | 61.02649 N | 151.87661 W | S011N015W23 | COsr,Sp |
| | TYONEK A-6 | 61.01901 N | 151.98885 W | S011N015W29 | COs,Sp |
| 247-10-10080-2051-3029 | TYONEK A-6 | 61.01901 N | 151.98885 W | S011N015W29 | COs,Sp |
| | TYONEK A-6 | 61.01230 N | 152.07770 W | S011N016W26 | COp |
| 247-10-10080-2051-3029-0010 | TYONEK A-6 | 61.01250 N | 152.05361 W | S011N016W26 | COp,Ss |
| 247-10-10080-2051-3029-4001 | TYONEK A-6 | 61.01901 N | 151.98885 W | S011N015W29 | COr |
| | TYONEK A-6 | 61.01836 N | 152.00058 W | S011N015W30 | COr |
| 247-10-10080-2051-3029-4036 | TYONEK A-6 | 61.01292 N | 152.06658 W | S011N016W26 | Ss |
| | TYONEK A-6 | 61.02918 N | 152.07007 W | S011N016W23 | Ss |
| 247-10-10200 | TYONEK A-4 | 61.01230 N | 151.47986 W | S011N012W30 | COr,Kpr,Pp,DVr |
| Nikolai Creek | TYONEK A-5 | 61.17196 N | 151.80680 W | S013N014W33 | COr |
| 247-10-10200-2060 | TYONEK A-5 | 61.13136 N | 151.70471 W | S012N014W14 | COp |
| | TYONEK A-5 | 61.13757 N | 151.71224 W | S012N014W14 | COp |

| WATER BODY NUMBER / NAME | MAP SHEET | LAT. | LONG. | LEGAL | SPECIES |
|---|---|---|---|---|---|
| 247-10-10200-2060-3010 | TYONEK A-5 | 61.13757 N | 151.71224 W | S012N014W14 | COr |
| | TYONEK A-5 | 61.15234 N | 151.70006 W | S012N014W11 | COr |
| 247-10-10200-2060-3010-4001 | TYONEK A-5 | 61.14031 N | 151.71771 W | S012N014W11 | COr |
| | TYONEK A-5 | 61.15391 N | 151.75473 W | S012N014W04 | COr |
| 247-10-10200-2215 | TYONEK A-5 | 61.04571 N | 151.53302 W | S011N013W14 | COr,DVr |
| Stedatna Creek | TYONEK A-4 | 61.08924 N | 151.47263 W | S012N012W31 | COr |
| 247-10-10200-2221 | TYONEK A-5 | 61.07802 N | 151.58091 W | S011N013W04 | COr |
| | TYONEK A-5 | 61.08135 N | 151.57603 W | S012N013W34 | COr |
| 247-10-10200-2225 | TYONEK A-5 | 61.08460 N | 151.58995 W | S012N013W33 | COr |
| | TYONEK A-5 | 61.11825 N | 151.63049 W | S012N013W20 | COr |
| 247-20-10002 | TYONEK A-3 | 61.14327 N | 151.07055 W | S012N010W09 | CHp,COsr,Kpr,Ps,Sp |
| Threemile Creek | TYONEK A-4 | 61.17141 N | 151.18735 W | S013N011W35 | COr |
| 247-20-10002-0010 | TYONEK A-3 | 61.14417 N | 151.12333 W | S012N010W07 | COsr,Kpr,Pp,Ss |
| 247-20-10002-2004 | TYONEK A-3 | 61.14485 N | 151.07597 W | S012N010W08 | CHp,COsr,Kr |
| | TYONEK A-3 | 61.15301 N | 151.08606 W | S012N010W05 | COs |
| 247-20-10002-2016 | TYONEK A-4 | 61.15281 N | 151.13475 W | S012N011W01 | Sp |
| | TYONEK A-4 | 61.15456 N | 151.13746 W | S012N011W01 | Sp |
| 247-20-10002-2019 | TYONEK A-4 | 61.15445 N | 151.14681 W | S012N011W01 | COr,Kp,Ss |
| | TYONEK A-4 | 61.17536 N | 151.22687 W | S013N011W34 | COr |
| 247-20-10002-2019-3101 | TYONEK A-4 | 61.16870 N | 151.22657 W | S013N011W34 | COr |
| | TYONEK A-4 | 61.16277 N | 151.22841 W | S012N011W04 | COr |
| 247-20-10008 | TYONEK A-3 | 61.10157 N | 151.10826 W | S012N010W30 | COr |
| | TYONEK A-4 | 61.11407 N | 151.14741 W | S012N011W24 | COr |
| 247-20-10010 | TYONEK A-4 | 61.09669 N | 151.12859 W | S012N010W30 | CHs,COpr,Kp,Ps,Sp,DVp |
| Chuitna River | TYONEK B-5 | 61.26185 N | 151.71690 W | S014N014W36 | COr,Kr |
| 247-20-10010-2006 | TYONEK A-4 | 61.10222 N | 151.14852 W | S012N011W25 | COr |
| | TYONEK A-4 | 61.12779 N | 151.18390 W | S012N011W14 | COr |
| 247-20-10010-2020 | TYONEK A-4 | 61.11711 N | 151.28817 W | S012N011W19 | CHp,COr,Ksr,Pp,Sp |
| Lone Creek | TYONEK A-4 | 61.22460 N | 151.30241 W | S013N011W18 | COr |

| WATER BODY NUMBER / NAME | MAP SHEET | LAT. | LONG. | LEGAL | SPECIES |
|---|---|---|---|---|---|
| 247-20-10010-2020-3008 | TYONEK A-4 | 61.14212 N | 151.30215 W | S012N011W07 | COr |
| | TYONEK A-4 | 61.14409 N | 151.29469 W | S012N011W07 | COr |
| 247-20-10010-2020-3018 | TYONEK A-4 | 61.17884 N | 151.29547 W | S013N011W32 | CHp |
| | TYONEK A-4 | 61.20854 N | 151.27560 W | S013N011W20 | CHp |
| 247-20-10010-2020-3020 | TYONEK A-4 | 61.18218 N | 151.29909 W | S013N011W29 | CHp,COp,Pp,Ss |
| | TYONEK A-4 | 61.21575 N | 151.31775 W | S013N011W18 | CHp,COp,Pp,Ss |
| 247-20-10010-2020-3020-0010 | TYONEK A-4 | 61.21694 N | 151.32444 W | S013N011W18 | COr,Ss |
| 247-20-10010-2020-3020-4011 | TYONEK A-4 | 61.19898 N | 151.30887 W | S013N011W19 | COr |
| | TYONEK A-4 | 61.20433 N | 151.32016 W | S013N011W19 | COr |
| 247-20-10010-2020-3020-4014 | TYONEK A-4 | 61.19915 N | 151.30528 W | S013N011W19 | COr |
| | TYONEK A-4 | 61.21169 N | 151.28371 W | S013N011W17 | COr |
| 247-20-10010-2020-3035 | TYONEK A-4 | 61.21492 N | 151.36009 W | S013N012W13 | COr |
| | TYONEK A-4 | 61.22353 N | 151.38935 W | S013N012W14 | COr |
| 247-20-10010-2020-3045 | TYONEK A-4 | 61.21838 N | 151.36210 W | S013N012W14 | COr |
| | TYONEK A-4 | 61.22781 N | 151.38083 W | S013N012W11 | COr |
| 247-20-10010-2020-3055 | TYONEK A-4 | 61.22539 N | 151.33624 W | S013N012W12 | COr |
| | TYONEK A-4 | 61.22958 N | 151.34091 W | S013N012W12 | COr |
| 247-20-10010-2020-3055-0010<br>Denslow Lake | TYONEK A-4 | 61.23139 N | 151.34333 W | S013N012W12 | COr |
| 247-20-10010-2030<br>*Middle Creek | TYONEK A-4 | 61.11603 N | 151.32152 W | S012N012W24 | COsr,Ksr,Ps |
| | TYONEK A-4 | 61.20888 N | 151.40063 W | S013N012W22 | COsr |
| 247-20-10010-2030-3006<br>*Culvert Creek | TYONEK A-4 | 61.13082 N | 151.32810 W | S012N012W13 | COr,Kr,Ps |
| | TYONEK A-4 | 61.15733 N | 151.33179 W | S012N012W01 | COr,Kr |
| 247-20-10010-2030-3009 | TYONEK A-4 | 61.16076 N | 151.38050 W | S012N012W03 | COr |
| | TYONEK A-4 | 61.16044 N | 151.40776 W | S012N012W04 | COr |
| 247-20-10010-2030-3012 | TYONEK A-4 | 61.17866 N | 151.36444 W | S013N012W35 | COr,Kr |
| | TYONEK A-4 | 61.17802 N | 151.35571 W | S013N012W36 | COr,Kr |
| 247-20-10010-2030-3018 | TYONEK A-4 | 61.19022 N | 151.38026 W | S013N012W26 | COr |
| | TYONEK A-4 | 61.19942 N | 151.36985 W | S013N012W23 | COr |

| WATER BODY NUMBER / NAME | MAP SHEET | LAT. | LONG. | LEGAL | SPECIES |
|---|---|---|---|---|---|
| 247-20-10010-2030-3021 | TYONEK A-4 | 61.19126 N | 151.38880 W | S013N012W26 | COr |
| | TYONEK A-4 | 61.18083 N | 151.39846 W | S013N012W34 | COr |
| 247-20-10010-2040 | TYONEK A-4 | 61.14859 N | 151.44617 W | S012N012W08 | COr,Kr |
| *Bass Creek | TYONEK A-4 | 61.24281 N | 151.44325 W | S013N012W04 | COr,Kr |
| 247-20-10010-2040-3009 | TYONEK A-4 | 61.15205 N | 151.44664 W | S012N012W08 | COr,Kr |
| *Wilson Creek | TYONEK A-4 | 61.16839 N | 151.46750 W | S013N012W32 | COr |
| 247-20-10010-2040-3017 | TYONEK A-4 | 61.15814 N | 151.44119 W | S012N012W05 | COr,Kr |
| *Hunt Creek | TYONEK A-4 | 61.20864 N | 151.46455 W | S013N012W20 | Kr |
| 247-20-10010-2040-3017-4019 | TYONEK A-4 | 61.18398 N | 151.46335 W | S013N012W29 | Kr |
| | TYONEK A-4 | 61.19261 N | 151.48978 W | S013N012W30 | Kr |
| 247-20-10010-2040-3031 | TYONEK A-4 | 61.18157 N | 151.43207 W | S013N012W28 | COr |
| | TYONEK A-4 | 61.19986 N | 151.44237 W | S013N012W21 | COr |
| 247-20-10010-2040-3048 | TYONEK A-4 | 61.21781 N | 151.42345 W | S013N012W16 | COr |
| | TYONEK A-4 | 61.21843 N | 151.41327 W | S013N012W15 | COr |
| 247-20-10010-2049 | TYONEK A-4 | 61.14814 N | 151.48228 W | S012N012W07 | COr |
| | TYONEK A-5 | 61.13449 N | 151.50981 W | S012N013W13 | COr |
| 247-20-10010-2052 | TYONEK A-5 | 61.15472 N | 151.50267 W | S012N013W01 | COp,Ksr |
| Chuit Creek | TYONEK A-5 | 61.23669 N | 151.59988 W | S013N013W09 | COp |
| 247-20-10010-2052-3060 | TYONEK A-5 | 61.17117 N | 151.51696 W | S013N013W36 | COsr,Ksr |
| | TYONEK A-5 | 61.22279 N | 151.53481 W | S013N013W13 | COsr,Ksr |
| 247-20-10010-2052-3060-4012 | TYONEK A-5 | 61.17930 N | 151.51548 W | S013N013W36 | Kr |
| | TYONEK A-5 | 61.18392 N | 151.50785 W | S013N012W30 | Kr |
| 247-20-10010-2087 | TYONEK A-5 | 61.19353 N | 151.64622 W | S013N013W29 | COr,Kr |
| | TYONEK A-5 | 61.18981 N | 151.65700 W | S013N013W29 | COr,Kr |
| 247-20-10010-2088 | TYONEK A-5 | 61.19989 N | 151.65699 W | S013N013W20 | COs |
| Wolverine Fork | TYONEK A-5 | 61.24861 N | 151.66888 W | S013N013W06 | COs |
| 247-20-10020 | TYONEK A-4 | 61.06408 N | 151.13915 W | S011N011W12 | COr,Pp |
| Indian Creek | TYONEK A-4 | 61.08133 N | 151.17480 W | S012N011W35 | COr |
| 247-20-10030 | TYONEK A-4 | 61.05241 N | 151.15580 W | S011N011W12 | COr |
| | TYONEK A-4 | 61.07056 N | 151.17169 W | S011N011W02 | COr |

| WATER BODY NUMBER / NAME | MAP SHEET | LAT. | LONG. | LEGAL | SPECIES |
|---|---|---|---|---|---|
| 247-20-10040 | TYONEK A-4 | 61.04380 N | 151.18902 W | S011N011W14 | COpr,Ps |
| Tyonek Creek | TYONEK A-4 | 61.10473 N | 151.35459 W | S012N012W26 | COpr |
| 247-20-10040-2006 | TYONEK A-4 | 61.05857 N | 151.20173 W | S011N011W10 | COr |
| | TYONEK A-4 | 61.06051 N | 151.20098 W | S011N011W10 | COr |
| 247-20-10040-2036 | TYONEK A-4 | 61.07252 N | 151.29124 W | S011N011W06 | COr |
| | TYONEK A-4 | 61.07676 N | 151.29439 W | S011N011W06 | COr |
| 247-20-10050 | TYONEK A-4 | 61.03150 N | 151.30756 W | S011N011W19 | COp,Kp,Ps,SMp |
| Old Tyonek Creek | TYONEK A-4 | 61.13055 N | 151.47033 W | S012N012W18 | COr |
| 247-20-10050-2010 | TYONEK A-4 | 61.04082 N | 151.31644 W | S011N012W13 | COr |
| | TYONEK A-4 | 61.04161 N | 151.31501 W | S011N012W13 | COr |
| 247-20-10050-2025 | TYONEK A-4 | 61.04492 N | 151.34057 W | S011N012W14 | COr,Ps,SMp |
| | TYONEK A-4 | 61.05988 N | 151.44372 W | S011N012W08 | COr |
| 247-20-10050-2031 | TYONEK A-4 | 61.04790 N | 151.34227 W | S011N012W14 | COr |
| | TYONEK A-4 | 61.05566 N | 151.37414 W | S011N012W10 | COr |
| 247-20-10050-2083 | TYONEK A-4 | 61.09742 N | 151.41706 W | S012N012W28 | COr |
| | TYONEK A-4 | 61.09743 N | 151.43810 W | S012N012W29 | COr |
| 247-20-10050-2093 | TYONEK A-4 | 61.11535 N | 151.43484 W | S012N012W20 | COr |
| | TYONEK A-4 | 61.11686 N | 151.45293 W | S012N012W20 | COr |
| 247-30-10010 | TYONEK A-2 | 61.24619 N | 150.73474 W | S013N008W05 | COp,Ksr,Pp |
| Ivan River | TYONEK B-2 | 61.39627 N | 150.72108 W | S015N008W16 | Kr |
| 247-30-10010-0010 | TYONEK B-3 | 61.31710 N | 150.77076 W | S014N008W07 | Kr |
| 247-30-10010-2023 | TYONEK B-3 | 61.36182 N | 150.79047 W | S015N008W30 | Kr |
| | TYONEK B-3 | 61.35549 N | 150.83397 W | S015N009W26 | Kr |
| 247-30-10070 | TYONEK A-3 | 61.23453 N | 150.79591 W | S013N009W12 | COr,Ksr,Pp |
| Lewis River | TYONEK B-3 | 61.46093 N | 150.83051 W | S016N009W23 | Ksr |
| 247-30-10070-2120 | TYONEK B-3 | 61.31474 N | 150.82789 W | S014N009W11 | COr,Kr |
| | TYONEK B-3 | 61.31937 N | 150.83479 W | S014N009W11 | COr,Kr |
| 247-30-10080 | TYONEK A-3 | 61.22686 N | 150.83828 W | S013N009W11 | CHp,COr,Ksr,Pp |
| Theodore River | TYONEK B-3 | 61.48834 N | 151.09122 W | S016N010W09 | Ksr |

| WATER BODY NUMBER / NAME | MAP SHEET | LAT. | LONG. | LEGAL | SPECIES |
|---|---|---|---|---|---|
| 247-30-10080-2310 | TYONEK B-3 | 61.44206 N | 151.08967 W | S016N010W28 | Ksr |
| | TYONEK B-3 | 61.48749 N | 151.01521 W | S016N010W11 | Ksr |
| 247-30-10090 | TYONEK A-3 | 61.20635 N | 150.93778 W | S013N009W20 | COpr,Kpr,Pp,Spr |
| Beluga River | TYONEK B-4 | 61.39666 N | 151.46068 W | S015N012W17 | COpr,Kpr,Pp,Spr |
| 247-30-10090-0020 | TYONEK B-4 | 61.35916 N | 151.36722 W | S015N012W26 | COpr,Kpr,Pp,Spr |
| Lower Beluga Lake | | | | | |
| 247-30-10090-0030 | TYONEK B-5 | 61.40889 N | 151.59944 W | S015N013W10 | COpr,Kpr,Pp,Spr |
| Beluga Lake | | | | | |
| 247-30-10090-2009 | TYONEK A-3 | 61.24568 N | 150.97449 W | S013N010W01 | COr,Kr |
| | TYONEK A-3 | 61.23725 N | 150.98824 W | S013N010W12 | COr,Kr |
| 247-30-10090-2010 | TYONEK B-3 | 61.25139 N | 150.97454 W | S013N010W01 | COr,Kr,Ps,Sr |
| Pretty Creek | TYONEK B-3 | 61.33319 N | 151.03913 W | S014N010W03 | COr,Kr,Ps,Sr |
| 247-30-10090-2010-3015 | TYONEK B-3 | 61.28667 N | 150.99815 W | S014N010W24 | COp,Ksr,Ps,Sp |
| | TYONEK B-3 | 61.30139 N | 151.06681 W | S014N010W16 | Ksr,Ps |
| 247-30-10090-2010-3015-4015 | TYONEK B-3 | 61.28591 N | 151.05065 W | S014N010W22 | COp,Kp,Ps,Sp |
| | TYONEK B-3 | 61.29347 N | 151.08311 W | S014N010W21 | COp,Kp,Ps,Sp |
| 247-30-10090-2020 | TYONEK A-3 | 61.24184 N | 151.06142 W | S013N010W03 | COsr,Ksr,Pp |
| Olson Creek | TYONEK B-4 | 61.32771 N | 151.15099 W | S014N010W06 | COsr,Ksr |
| 247-30-10090-2040 | TYONEK A-4 | 61.22747 N | 151.14654 W | S013N010W07 | COp,Ps |
| Coffee Creek | TYONEK B-4 | 61.26486 N | 151.13673 W | S014N010W31 | Ps |
| 247-30-10090-2105 | TYONEK B-4 | 61.31748 N | 151.31918 W | S014N011W07 | COp,Ksr,Ps |
| Bishop Creek | TYONEK B-5 | 61.26861 N | 151.62134 W | S014N013W28 | Ksr |
| 247-30-10090-2105-3015 | TYONEK B-4 | 61.31673 N | 151.32630 W | S014N011W07 | COr,Kr |
| Scarp Creek | TYONEK A-4 | 61.23828 N | 151.35966 W | S013N012W12 | COr,Kr |
| 247-30-10090-2105-3015-4012 | TYONEK B-4 | 61.26300 N | 151.31737 W | S014N011W31 | COr |
| | TYONEK B-4 | 61.25796 N | 151.33685 W | S014N012W36 | COr |
| 247-30-10090-2109 | TYONEK B-4 | 61.35406 N | 151.34184 W | S015N012W36 | COp,Ks |
| | TYONEK B-4 | 61.34986 N | 151.24164 W | S015N011W33 | Ks |
| 247-30-10090-2120 | TYONEK B-4 | 61.39136 N | 151.44528 W | S015N012W16 | COp,Ksr,Ss |
| Drill Creek | TYONEK B-4 | 61.41313 N | 151.31466 W | S015N011W06 | COp,Ksr,Ss |

| WATER BODY NUMBER / NAME | MAP SHEET | LAT. | LONG. | LEGAL | SPECIES |
|---|---|---|---|---|---|
| 247-30-10090-2130 | TYONEK B-4 | 61.40284 N | 151.46838 W | S015N012W08 | COp,Ssr |
| | TYONEK B-4 | 61.42658 N | 151.43286 W | S015N012W04 | Ssr |
| 247-30-10090-2150 | TYONEK B-5 | 61.40915 N | 151.51980 W | S015N013W12 | COr,Kr,Sr |
| Coal Creek | TYONEK C-5 | 61.61305 N | 151.84672 W | S018N014W32 | Ksr |
| 247-30-10090-2150-3110 | TYONEK B-5 | 61.47454 N | 151.55363 W | S016N013W14 | COp,Ss |
| | TYONEK B-5 | 61.48622 N | 151.54723 W | S016N013W11 | COp,Ss |
| 247-30-10090-2150-3110-0010 | TYONEK B-5 | 61.49028 N | 151.56611 W | S016N013W11 | COsr,Ssr |
| Coal Creek Lake | | | | | |
| 247-30-10090-2150-3121 | TYONEK B-5 | 61.48260 N | 151.63045 W | S016N013W16 | Ssr |
| West Fork Coal Creek | TYONEK C-5 | 61.53231 N | 151.73033 W | S017N014W25 | Sp |
| 247-30-10090-2150-3121-4010 | TYONEK B-5 | 61.49028 N | 151.64794 W | S016N013W08 | Ssr |
| | TYONEK C-5 | 61.50364 N | 151.67536 W | S016N013W06 | Ssr |
| 247-30-10090-2150-3121-4017 | TYONEK B-5 | 61.49120 N | 151.66507 W | S016N013W07 | Ssr |
| | TYONEK B-5 | 61.49304 N | 151.69978 W | S016N014W12 | Ssr |
| 247-30-10090-2150-3160 | TYONEK C-5 | 61.57270 N | 151.76637 W | S017N014W11 | Ksr |
| | TYONEK C-5 | 61.62101 N | 151.75980 W | S018N014W26 | Ksr |
| 247-30-10090-2150-3165 | TYONEK C-5 | 61.57420 N | 151.78041 W | S017N014W10 | Ksr |
| | TYONEK C-5 | 61.57560 N | 151.83632 W | S017N014W09 | Ksr |
| 247-30-10090-2151 | TYONEK B-5 | 61.38329 N | 151.53401 W | S015N013W24 | COp |
| Chichantna River | TYONEK B-5 | 61.33545 N | 151.60638 W | S014N013W04 | COp |
| 247-30-10090-2180 | TYONEK B-5 | 61.43555 N | 151.67733 W | S016N013W31 | COp,Kp,Pp,Ssr |
| | TYONEK B-5 | 61.46935 N | 151.68149 W | S016N013W19 | Kp,Pp,Sp |
| 247-30-10120 | TYONEK A-3 | 61.18634 N | 150.99364 W | S013N010W25 | COr |
| | TYONEK A-3 | 61.18739 N | 151.03087 W | S013N010W26 | COr |
| 247-41-10080 | TYONEK B-1 | 61.25649 N | 150.12861 W | S014N005W35 | COp |
| | TYONEK B-1 | 61.30103 N | 150.13748 W | S014N005W15 | COp |
| 247-41-10080-2036 | TYONEK B-1 | 61.28398 N | 150.13459 W | S014N005W23 | COp |
| | TYONEK B-1 | 61.29512 N | 150.09696 W | S014N005W24 | COp |
| 247-41-10100 | TYONEK B-1 | 61.25607 N | 150.29424 W | S014N006W35 | CHp,COp,Kp,Pp,Sp |
| Little Susitna River | ANCHORAGE D-6 | 61.78666 N | 149.16617 W | S020N002E31 | Ksr |

| WATER BODY NUMBER / NAME | MAP SHEET | LAT. | LONG. | LEGAL | SPECIES |
|---|---|---|---|---|---|
| 247-41-10100-2005 | TYONEK B-1 | 61.27754 N | 150.32588 W | S014N006W27 | COr,Kr |
| Maguire Creek | TYONEK B-1 | 61.33066 N | 150.35172 W | S014N006W04 | COr,Kr |
| 247-41-10100-2010 | TYONEK B-1 | 61.29939 N | 150.27219 W | S014N006W13 | COr |
| | TYONEK B-1 | 61.37596 N | 150.15641 W | S015N005W22 | COr |
| 247-41-10100-2010-0010 | TYONEK B-1 | 61.34139 N | 150.17472 W | S015N005W33 | COr |
| 247-41-10100-2010-0020 | TYONEK B-1 | 61.35472 N | 150.16417 W | S015N005W27 | COr |
| 247-41-10100-2010-0030 | TYONEK B-1 | 61.36000 N | 150.14750 W | S015N005W27 | COr |
| Horseshoe Lake | | | | | |
| 247-41-10100-2010-0040 | TYONEK B-1 | 61.36924 N | 150.16220 W | S015N005W22 | COr |
| 247-41-10100-2080 | TYONEK B-1 | 61.44204 N | 150.15929 W | S016N005W27 | COp |
| | TYONEK B-1 | 61.44661 N | 150.10670 W | S016N005W26 | COp |
| 247-41-10100-2080-0010 | TYONEK B-1 | 61.44611 N | 150.11889 W | S016N005W26 | COp |
| 247-41-10100-2080-0020 | TYONEK B-1 | 61.45167 N | 150.10417 W | S016N005W25 | COp |
| My Lake | | | | | |
| 247-41-10100-2080-3002 | TYONEK B-1 | 61.44588 N | 150.10763 W | S016N005W26 | COr |
| | TYONEK B-1 | 61.43760 N | 150.09508 W | S016N005W36 | COr |
| 247-41-10100-2083 | TYONEK B-1 | 61.45287 N | 150.16388 W | S016N005W27 | COr |
| | TYONEK B-1 | 61.46582 N | 150.17418 W | S016N005W21 | COr |
| 247-41-10100-2083-0010 | TYONEK B-1 | 61.47018 N | 150.17157 W | S016N005W16 | COr |
| Yohn Lake | | | | | |
| 247-41-10100-2089 | TYONEK C-1 | 61.52298 N | 150.17128 W | S017N005W34 | COr |
| | TYONEK C-1 | 61.52283 N | 150.17721 W | S017N005W33 | COr |
| 247-41-10100-2089-0010 | TYONEK C-1 | 61.52488 N | 150.18882 W | S017N005W33 | COr |
| 247-41-10100-2090 | TYONEK B-1 | 61.47378 N | 150.13718 W | S016N005W15 | COsr,Ps |
| | TYONEK B-1 | 61.47827 N | 150.07671 W | S016N005W13 | COsr |

| WATER BODY NUMBER / NAME | MAP SHEET | LAT. | LONG. | LEGAL | SPECIES |
|---|---|---|---|---|---|
| 247-41-10100-2095 | TYONEK C-1 | 61.53683 N | 150.15195 W | S017N005W27 | COr |
| | TYONEK C-1 | 61.53720 N | 150.17315 W | S017N005W27 | COr |
| 247-41-10100-2095-0010 | TYONEK C-1 | 61.53580 N | 150.17712 W | S017N005W28 | COr |
| 247-41-10100-2100 | TYONEK B-1 | 61.49468 N | 150.13726 W | S016N005W10 | COr |
| | TYONEK C-1 | 61.51419 N | 150.06215 W | S017N004W31 | COr |
| 247-41-10100-2100-0010 | TYONEK C-1 | 61.51167 N | 150.06305 W | S016N004W06 | COr |
| 247-41-10100-2100-0020<br>Finger Lake | TYONEK C-1 | 61.51889 N | 150.04361 W | S017N004W32 | COr |
| 247-41-10100-2129 | TYONEK C-1 | 61.56221 N | 150.13192 W | S017N005W14 | COr |
| | TYONEK C-1 | 61.58762 N | 150.11477 W | S017N005W02 | COr |
| 247-41-10100-2129-0010<br>Delyndia Lake | TYONEK C-1 | 61.59361 N | 150.12833 W | S017N005W02 | COr |
| 247-41-10100-2150 | TYONEK C-1 | 61.55892 N | 150.11078 W | S017N005W13 | COr |
| | ANCHORAGE C-8 | 61.57007 N | 149.95101 W | S017N004W14 | COr |
| 247-41-10100-2150-0010 | ANCHORAGE C-8 | 61.55916 N | 149.95694 W | S017N004W14 | COr |
| 247-41-10100-2150-0020<br>Horseshoe Lake | ANCHORAGE C-8 | 61.57528 N | 149.92194 W | S017N004W12 | COr |
| 247-41-10100-2150-0030 | ANCHORAGE C-8 | 61.57778 N | 149.94028 W | S017N004W11 | COr |
| 247-41-10100-2150-3010 | TYONEK C-1 | 61.54941 N | 150.09295 W | S017N005W24 | COr |
| | TYONEK C-1 | 61.54382 N | 150.09026 W | S017N005W24 | COr |
| 247-41-10100-2150-3010-0010<br>Papoose Twins | TYONEK C-1 | 61.53695 N | 150.09278 W | S017N005W25 | COr |
| 247-41-10100-2150-3051 | ANCHORAGE C-8 | 61.55201 N | 149.98480 W | S017N004W22 | COr |
| | ANCHORAGE C-8 | 61.56254 N | 149.97520 W | S017N004W15 | COr |
| 247-41-10100-2150-3051-0010 | ANCHORAGE C-8 | 61.56500 N | 149.97472 W | S017N004W15 | COr |

| WATER BODY NUMBER / NAME | MAP SHEET | LAT. | LONG. | LEGAL | SPECIES |
|---|---|---|---|---|---|
| 247-41-10100-2150-3070 | ANCHORAGE C-8 | 61.56796 N | 149.92005 W | S017N004W13 | COr |
| | ANCHORAGE C-8 | 61.56869 N | 149.91211 W | S017N004W13 | COr |
| 247-41-10100-2150-3070-0010 | ANCHORAGE C-8 | 61.57639 N | 149.90111 W | S017N003W07 | COr |
| 247-41-10100-2171 | TYONEK C-1 | 61.57793 N | 150.05385 W | S017N004W07 | COr |
| | TYONEK C-1 | 61.60568 N | 150.06730 W | S018N004W31 | COr |
| 247-41-10100-2171-0010<br>Butterfly Lake | TYONEK C-1 | 61.60067 N | 150.08287 W | S018N005W36 | COr |
| 247-41-10100-2171-0020 | TYONEK C-1 | 61.61028 N | 150.06500 W | S018N004W31 | COr |
| 247-41-10100-2171-3020 | TYONEK C-1 | 61.59765 N | 150.06887 W | S017N004W06 | COr |
| | TYONEK C-1 | 61.59792 N | 150.06605 W | S017N004W06 | COr |
| 247-41-10100-2171-3020-0010 | TYONEK C-1 | 61.59612 N | 150.05472 W | S017N004W06 | COr |
| 247-41-10100-2171-3021 | TYONEK C-1 | 61.60352 N | 150.09629 W | S018N005W36 | COr |
| | TYONEK C-1 | 61.60388 N | 150.10444 W | S018N005W36 | COr |
| 247-41-10100-2171-3021-0010 | TYONEK C-1 | 61.60611 N | 150.10833 W | S018N005W36 | COr |
| 247-41-10100-2231<br>Lake Creek | ANCHORAGE C-8 | 61.62594 N | 149.93570 W | S018N004W26 | COr,Sp |
| | ANCHORAGE C-8 | 61.67460 N | 149.99006 W | S018N004W03 | COr,Ss |
| 247-41-10100-2231-0010<br>Nancy Lake | TYONEK C-1 | 61.69667 N | 150.00917 W | S019N004W33 | COr,Ss |
| 247-41-10100-2231-3018 | ANCHORAGE C-8 | 61.64554 N | 149.93225 W | S018N004W14 | COr |
| | ANCHORAGE C-8 | 61.64631 N | 149.87384 W | S018N003W18 | COr |
| 247-41-10100-2231-3018-4011 | ANCHORAGE C-8 | 61.64791 N | 149.91160 W | S018N004W13 | COr |
| | ANCHORAGE C-8 | 61.65258 N | 149.89224 W | S018N003W18 | COr |
| 247-41-10100-2231-3026 | ANCHORAGE C-8 | 61.65655 N | 149.94572 W | S018N004W14 | COr |
| | ANCHORAGE C-8 | 61.66054 N | 149.93167 W | S018N004W12 | COr |
| 247-41-10100-2231-3050 | ANCHORAGE C-8 | 61.68647 N | 149.97498 W | S018N004W03 | COr |
| | ANCHORAGE C-8 | 61.68567 N | 149.92472 W | S018N004W01 | COr |

| WATER BODY NUMBER / NAME | MAP SHEET | LAT. | LONG. | LEGAL | SPECIES |
|---|---|---|---|---|---|
| 247-41-10100-2231-3050-4011 | ANCHORAGE C-8 | 61.68775 N | 149.94265 W | S019N004W35 | COr |
| | ANCHORAGE C-8 | 61.69503 N | 149.92681 W | S019N004W36 | COr |
| 247-41-10100-2231-3050-4011-0010 | ANCHORAGE C-8 | 61.69917 N | 149.92917 W | S019N004W36 | COr |
| 247-41-10100-2231-3080 | TYONEK C-1 | 61.70444 N | 150.00493 W | S019N004W28 | COsr |
| Lilly Creek | ANCHORAGE C-8 | 61.69487 N | 149.86039 W | S019N003W32 | COsr |
| 247-41-10100-2231-3080-0040 | ANCHORAGE C-8 | 61.69545 N | 149.86677 W | S019N003W32 | COsr |
| 247-41-10100-2255 | ANCHORAGE C-8 | 61.63053 N | 149.83201 W | S018N003W21 | COr |
| | ANCHORAGE C-8 | 61.63268 N | 149.83165 W | S018N003W21 | COr |
| 247-41-10100-2271 | ANCHORAGE C-8 | 61.62751 N | 149.78546 W | S018N003W27 | COr |
| | ANCHORAGE C-8 | 61.65427 N | 149.79974 W | S018N003W15 | COr |
| 247-41-10100-2285 | ANCHORAGE C-8 | 61.63562 N | 149.72432 W | S018N003W24 | COr |
| | ANCHORAGE C-8 | 61.65391 N | 149.71835 W | S018N002W18 | COr |
| 247-41-10100-2285-3031 | ANCHORAGE C-8 | 61.65391 N | 149.71835 W | S018N002W18 | COr |
| | ANCHORAGE C-8 | 61.65671 N | 149.72341 W | S018N003W13 | COr |
| 247-41-10100-2291 | ANCHORAGE C-8 | 61.63479 N | 149.69897 W | S018N002W19 | COp |
| | ANCHORAGE C-8 | 61.66002 N | 149.67880 W | S018N002W08 | COp |
| 247-41-10100-2291-0010 | ANCHORAGE C-8 | 61.65834 N | 149.67389 W | S018N002W08 | COp |
| Bench Lake | | | | | |
| 247-41-10100-2293 | ANCHORAGE C-8 | 61.64181 N | 149.65730 W | S018N002W21 | COr |
| | ANCHORAGE C-8 | 61.65460 N | 149.65821 W | S018N002W16 | COr |
| 247-41-10100-2295 | ANCHORAGE C-8 | 61.64260 N | 149.63859 W | S018N002W21 | COr |
| *Fast Creek | ANCHORAGE C-8 | 61.66892 N | 149.63934 W | S018N002W09 | COr |
| 247-41-10100-2295-3042 | ANCHORAGE C-8 | 61.66608 N | 149.64074 W | S018N002W09 | COr |
| | ANCHORAGE C-8 | 61.66873 N | 149.62784 W | S018N002W10 | COr |
| 247-41-10100-2297 | ANCHORAGE C-7 | 61.64739 N | 149.61711 W | S018N002W15 | COr |
| | ANCHORAGE C-7 | 61.64918 N | 149.60344 W | S018N002W15 | COr |
| 247-41-10100-2299 | ANCHORAGE C-7 | 61.64606 N | 149.57845 W | S018N002W14 | COsr |
| *Coyote Creek | ANCHORAGE C-7 | 61.65889 N | 149.56631 W | S018N002W12 | COr |

| WATER BODY NUMBER / NAME | MAP SHEET | LAT. | LONG. | LEGAL | SPECIES |
|---|---|---|---|---|---|
| 247-41-10100-2301 | ANCHORAGE C-7 | 61.64449 N | 149.56075 W | S018N002W13 | COr,Kr |
| *Poddle Creek | ANCHORAGE C-7 | 61.66084 N | 149.55063 W | S018N002W12 | COr |
| 247-41-10100-2305 | ANCHORAGE C-7 | 61.64302 N | 149.51520 W | S018N001W19 | COr,Kr |
| *Swift Creek | ANCHORAGE C-7 | 61.66419 N | 149.51324 W | S018N001W07 | COr,Kr |
| 247-41-10100-2309 | ANCHORAGE C-7 | 61.64786 N | 149.48940 W | S018N001W17 | COr |
| *Colter Creek | ANCHORAGE C-7 | 61.67668 N | 149.48326 W | S018N001W05 | COr |
| 247-41-10100-2313 | ANCHORAGE C-7 | 61.65518 N | 149.47362 W | S018N001W16 | COr,Kr |
| *Coal Creek | ANCHORAGE C-7 | 61.65783 N | 149.46887 W | S018N001W16 | COr,Kr |
| 247-41-10100-2319 | ANCHORAGE C-7 | 61.65704 N | 149.43890 W | S018N001W15 | COsr |
| Government Creek | ANCHORAGE C-7 | 61.66818 N | 149.43062 W | S018N001W10 | COr |
| 247-41-10100-2323 | ANCHORAGE C-7 | 61.65603 N | 149.42067 W | S018N001W15 | COr |
| | ANCHORAGE C-7 | 61.66711 N | 149.40657 W | S018N001W11 | COr |
| 247-41-10100-2329 | ANCHORAGE C-7 | 61.66123 N | 149.38190 W | S018N001W12 | COsr,Kr |
| | ANCHORAGE C-7 | 61.67928 N | 149.40384 W | S018N001W02 | COsr |
| 247-41-10100-2329-3008 | ANCHORAGE C-7 | 61.66197 N | 149.38278 W | S018N001W12 | COr,Kr |
| | ANCHORAGE C-7 | 61.68702 N | 149.38212 W | S019N001W36 | COr |
| 247-41-10100-2335 | ANCHORAGE C-7 | 61.66103 N | 149.35359 W | S018N001E07 | COsr,Kr |
| | ANCHORAGE C-7 | 61.68909 N | 149.36529 W | S019N001W36 | COsr |
| 247-41-10100-2335-3012 | ANCHORAGE C-7 | 61.66949 N | 149.34992 W | S018N001E07 | COr |
| | ANCHORAGE C-7 | 61.68690 N | 149.34235 W | S019N001E31 | COr |
| 247-41-10100-2343 | ANCHORAGE C-7 | 61.66880 N | 149.32947 W | S018N001E07 | COr |
| | ANCHORAGE C-7 | 61.69401 N | 149.30632 W | S019N001E32 | COr |
| 247-41-10100-2351 | ANCHORAGE C-7 | 61.67590 N | 149.28753 W | S018N001E04 | COsr |
| | ANCHORAGE C-7 | 61.69724 N | 149.27837 W | S019N001E33 | COr |
| 247-41-10100-2379 | ANCHORAGE D-6 | 61.75083 N | 149.22972 W | S019N001E11 | Kr |
| Fishhook Creek | ANCHORAGE D-6 | 61.75975 N | 149.22770 W | S019N001E02 | Kr |
| 247-41-10100-2387 | ANCHORAGE D-6 | 61.78195 N | 149.18621 W | S020N001E36 | Kr |
| Archangel Creek | ANCHORAGE D-6 | 61.78359 N | 149.18841 W | S020N001E36 | Kr |
| 247-41-10180 | TYONEK B-2 | 61.29827 N | 150.55035 W | S014N007W16 | COr,Kr |
| | TYONEK B-2 | 61.31177 N | 150.51542 W | S014N007W10 | COr,Kr |

| WATER BODY NUMBER / NAME | MAP SHEET | LAT. | LONG. | LEGAL | SPECIES |
|---|---|---|---|---|---|
| 247-41-10200 | TYONEK B-2 | 61.30223 N | 150.57989 W | S014N007W17 | CHp,COp,Kp,Pp,Sp,DVp,Wp |
| Susitna River | TALKEETNA MTNS C-1 | 62.64125 N | 147.38037 W | S030N011E34 | Kp |
| 247-41-10200-2015 | TYONEK B-2 | 61.41315 N | 150.59527 W | S015N007W06 | COr,Kp,Pp,Sp |
| Alexander Creek | TYONEK C-3 | 61.73406 N | 150.88148 W | S019N009W15 | Kp,Sp |
| 247-41-10200-2015-0010 | TYONEK C-3 | 61.74361 N | 150.89083 W | S019N009W15 | COp,Kp,Ssr |
| Alexander Lake | | | | | |
| 247-41-10200-2015-3010 | TYONEK D-3 | 61.75709 N | 150.89877 W | S019N009W10 | COr,Sr |
| Deep Creek | TYONEK D-3 | 61.78056 N | 150.94459 W | S020N009W32 | COr |
| 247-41-10200-2015-3017 | TYONEK B-2 | 61.45131 N | 150.60000 W | S016N007W30 | COpr,Sr |
| Granite Creek | TYONEK B-2 | 61.46879 N | 150.64628 W | S016N008W23 | COp |
| 247-41-10200-2015-3019 | TYONEK B-2 | 61.49475 N | 150.59512 W | S016N007W07 | COr |
| Pierce Creek | TYONEK B-2 | 61.49675 N | 150.60516 W | S016N007W07 | COr |
| 247-41-10200-2015-3020 | TYONEK D-3 | 61.75102 N | 150.91127 W | S019N009W09 | COr,Sr |
| Fox Creek | TYONEK D-3 | 61.76165 N | 150.93413 W | S019N009W05 | Sr |
| 247-41-10200-2015-3025 | TYONEK C-2 | 61.54509 N | 150.61333 W | S017N007W19 | COp,Kr,Pp |
| Trail Creek | TYONEK C-2 | 61.55621 N | 150.71006 W | S017N008W22 | Kr,Pp |
| 247-41-10200-2015-3025-4011 | TYONEK C-2 | 61.54173 N | 150.64574 W | S017N008W25 | Kr |
| | TYONEK C-2 | 61.52872 N | 150.64921 W | S017N008W25 | Kr |
| 247-41-10200-2015-3025-4015 | TYONEK C-2 | 61.54529 N | 150.66630 W | S017N008W23 | Kr |
| | TYONEK C-2 | 61.53580 N | 150.67264 W | S017N008W26 | Kr |
| 247-41-10200-2015-3025-4035 | TYONEK C-2 | 61.55621 N | 150.71006 W | S017N008W22 | Kr |
| | TYONEK C-2 | 61.53916 N | 150.73330 W | S017N008W28 | Kr |
| 247-41-10200-2015-3029 | TYONEK C-2 | 61.57580 N | 150.64019 W | S017N008W12 | COp |
| | TYONEK C-2 | 61.57605 N | 150.64980 W | S017N008W12 | COp |
| 247-41-10200-2015-3035 | TYONEK C-2 | 61.60431 N | 150.65861 W | S018N008W35 | COsr,Kr,Ps,Ssr |
| Lower Sucker Creek | TYONEK C-3 | 61.65163 N | 150.88285 W | S018N009W15 | COr,Kr,Ps,Ssr |
| 247-41-10200-2015-3035-0030 | TYONEK C-3 | 61.65584 N | 150.89639 W | S018N009W15 | COr,Spr |
| Sucker Lake | | | | | |
| 247-41-10200-2015-3035-4019 | TYONEK C-3 | 61.61040 N | 150.76770 W | S018N008W32 | COp,Ksr |
| Wolverine Creek | TYONEK C-3 | 61.50747 N | 150.82495 W | S016N009W02 | Ksr |

| WATER BODY NUMBER / NAME | MAP SHEET | LAT. | LONG. | LEGAL | SPECIES |
|---|---|---|---|---|---|
| 247-41-10200-2015-3035-4223 | TYONEK C-3 | 61.65249 N | 150.90637 W | S018N009W16 | COr,Sr |
| Upper Sucker Creek | TYONEK C-3 | 61.63146 N | 150.88332 W | S018N009W22 | COr,Sr |
| 247-41-10200-2015-3035-4225 | TYONEK C-3 | 61.66014 N | 150.90077 W | S018N009W09 | COr,Ssr |
| | TYONEK C-3 | 61.64086 N | 150.95823 W | S018N009W20 | COr |
| 247-41-10200-2015-3035-4225-0010 | TYONEK C-3 | 61.66430 N | 150.91128 W | S018N009W09 | COr,Ssr |
| 247-41-10200-2015-3040 | TYONEK D-3 | 61.75073 N | 150.91560 W | S019N009W09 | COp,Kp |
| Clear Creek | TYONEK D-3 | 61.76060 N | 151.11164 W | S019N010W05 | COp,Kp |
| 247-41-10200-2015-3117 | TYONEK C-3 | 61.73038 N | 150.88519 W | S019N009W15 | Kr,Sp |
| Bear Creek | TYONEK C-3 | 61.67328 N | 151.08956 W | S018N010W04 | Kr |
| 247-41-10200-2015-3117-4208 | TYONEK C-3 | 61.72465 N | 150.95728 W | S019N009W20 | Kr |
| Texas Creek | TYONEK C-3 | 61.73089 N | 151.01319 W | S019N010W13 | Kr |
| 247-41-10200-2020 | TYONEK B-2 | 61.36626 N | 150.49864 W | S015N007W27 | COp,Kp,Pp,Sp |
| Fish Creek | TYONEK C-1 | 61.66861 N | 150.05598 W | S018N004W07 | COr |
| 247-41-10200-2020-0010 | TYONEK B-2 | 61.46685 N | 150.42403 W | S016N006W19 | COp,Kp,Sp |
| Flat Horn Lake | | | | | |
| 247-41-10200-2020-0015 | TYONEK C-1 | 61.62117 N | 150.16744 W | S018N005W27 | COr,Ss |
| Red Shirt Lake | | | | | |
| 247-41-10200-2020-0020 | TYONEK C-1 | 61.67056 N | 150.07972 W | S018N004W07 | COr |
| 247-41-10200-2020-0030 | TYONEK C-1 | 61.66694 N | 150.06694 W | S018N004W07 | COr |
| 247-41-10200-2020-0040 | TYONEK C-1 | 61.67163 N | 150.05210 W | S018N004W08 | COr |
| 247-41-10200-2020-3008 | TYONEK B-2 | 61.37496 N | 150.48192 W | S015N007W23 | Kr |
| | TYONEK B-2 | 61.36410 N | 150.43551 W | S015N007W25 | Kr |
| 247-41-10200-2020-3008-0010 | TYONEK B-2 | 61.36371 N | 150.46579 W | S015N007W26 | Kr |
| Beaver Lake | | | | | |
| 247-41-10200-2020-3031 | TYONEK B-2 | 61.48278 N | 150.43988 W | S016N007W13 | Sp |
| | TYONEK B-2 | 61.49515 N | 150.47229 W | S016N007W11 | Sp |

| WATER BODY NUMBER / NAME | MAP SHEET | LAT. | LONG. | LEGAL | SPECIES |
|---|---|---|---|---|---|
| 247-41-10200-2020-3031-4016 | TYONEK B-2 | 61.48779 N | 150.44838 W | S016N007W12 | Sp |
| | TYONEK B-2 | 61.49718 N | 150.43937 W | S016N007W12 | Sp |
| 247-41-10200-2020-3041 | TYONEK B-2 | 61.47775 N | 150.42434 W | S016N006W18 | Sp |
| | TYONEK C-1 | 61.54998 N | 150.32280 W | S017N006W23 | Spr |
| 247-41-10200-2020-3041-0020 | TYONEK C-1 | 61.55584 N | 150.32306 W | S017N006W23 | Sr |
| 247-41-10200-2020-3110 | TYONEK C-1 | 61.59327 N | 150.20782 W | S017N005W05 | Sp |
| | TYONEK C-1 | 61.58983 N | 150.19911 W | S017N005W04 | Sp |
| 247-41-10200-2020-3110-0010<br>Cow Lake | TYONEK C-1 | 61.58608 N | 150.18937 W | S017N005W04 | Ss |
| 247-41-10200-2020-3130 | TYONEK C-1 | 61.62495 N | 150.15610 W | S018N005W27 | COp,Ss |
| | TYONEK C-1 | 61.62303 N | 150.07480 W | S018N004W30 | COp,Sp |
| 247-41-10200-2020-3130-0020<br>Lynx Lake | TYONEK C-1 | 61.63888 N | 150.05278 W | S018N004W20 | COr,Ss |
| 247-41-10200-2020-3130-4020 | TYONEK C-1 | 61.62769 N | 150.05741 W | S018N004W30 | Ps,Ss |
| | ANCHORAGE C-8 | 61.65117 N | 149.97936 W | S018N004W15 | Ps |
| 247-41-10200-2020-3150 | TYONEK C-1 | 61.64791 N | 150.12971 W | S018N005W14 | COr |
| | TYONEK C-1 | 61.64428 N | 150.10735 W | S018N005W13 | COr |
| 247-41-10200-2020-3150-0010 | TYONEK C-1 | 61.64122 N | 150.10278 W | S018N005W24 | COr |
| 247-41-10200-2020-3185 | TYONEK C-1 | 61.66074 N | 150.11936 W | S018N005W11 | COr |
| | TYONEK C-1 | 61.66537 N | 150.12533 W | S018N005W11 | COr |
| 247-41-10200-2020-3185-0010 | TYONEK C-1 | 61.66913 N | 150.12343 W | S018N005W11 | COr |
| 247-41-10200-2020-3195 | TYONEK C-1 | 61.66404 N | 150.08614 W | S018N005W12 | COr |
| | TYONEK C-1 | 61.66531 N | 150.09030 W | S018N005W12 | COr |
| 247-41-10200-2020-3195-0010 | TYONEK C-1 | 61.67224 N | 150.09120 W | S018N005W12 | COr |
| 247-41-10200-2030 | TYONEK B-2 | 61.43049 N | 150.47481 W | S016N007W35 | COp,Kp,Sp |
| | TYONEK B-2 | 61.44906 N | 150.43301 W | S016N006W30 | COp,Kp,Sp |

| WATER BODY NUMBER / NAME | MAP SHEET | LAT. | LONG. | LEGAL | SPECIES |
|---|---|---|---|---|---|
| 247-41-10200-2043 | TYONEK C-2 | 61.53383 N | 150.56805 W | S017N007W29 | COp,Pp |
| Anderson Creek | TYONEK C-2 | 61.56247 N | 150.57707 W | S017N007W17 | COp,Pp |
| 247-41-10200-2050 | TYONEK C-2 | 61.55903 N | 150.46030 W | S017N007W13 | COp,Pp |
| | TYONEK C-2 | 61.56059 N | 150.43955 W | S017N006W18 | COp,Pp |
| 247-41-10200-2053 | TYONEK C-2 | 61.56972 N | 150.46402 W | S017N007W13 | CHp,COpr,Kpr,Pp,Sr |
| Yentna River | TALKEETNA B-4 | 62.28045 N | 151.77285 W | S025N014W01 | COp,Sp |
| 247-41-10200-2053-3020 | TYONEK C-2 | 61.58992 N | 150.46133 W | S017N007W01 | COr,Kr,Sp |
| Kroto Slough | TYONEK C-2 | 61.67129 N | 150.43503 W | S018N006W07 | COsr,Sp |
| 247-41-10200-2053-3020-0010 | TYONEK C-2 | 61.66833 N | 150.42333 W | S018N006W07 | Sp |
| Whitsol Lake | | | | | |
| 247-41-10200-2053-3020-4015 | TYONEK C-2 | 61.60771 N | 150.47218 W | S018N007W36 | COr,Kpr,Sp |
| Fish Creek | TYONEK D-2 | 61.88616 N | 150.61679 W | S021N007W30 | COr |
| 247-41-10200-2053-3020-4015-0050 | TYONEK C-2 | 61.72334 N | 150.52417 W | S019N007W22 | COr |
| 247-41-10200-2053-3020-4015-5040 | TYONEK C-2 | 61.71983 N | 150.51960 W | S019N007W22 | COr |
| | TYONEK D-2 | 61.76807 N | 150.50186 W | S019N007W02 | COr |
| 247-41-10200-2053-3020-4015-5040-0010 | TYONEK C-2 | 61.71111 N | 150.52139 W | S019N007W27 | COr |
| 247-41-10200-2053-3020-4015-5040-0020 | TYONEK D-2 | 61.76500 N | 150.50278 W | S019N007W02 | COr |
| 247-41-10200-2053-3035 | TYONEK C-2 | 61.63181 N | 150.58291 W | S018N007W20 | COp |
| | TYONEK C-2 | 61.62762 N | 150.60077 W | S018N007W30 | COp |
| 247-41-10200-2053-3041 | TYONEK C-2 | 61.66135 N | 150.62168 W | S018N007W07 | COp |
| | TYONEK C-2 | 61.65125 N | 150.62215 W | S018N007W18 | COp |
| 247-41-10200-2053-3041-0010 | TYONEK C-2 | 61.64988 N | 150.62165 W | S018N007W18 | COp |
| 247-41-10200-2053-3043 | TALKEETNA B-4 | 62.25957 N | 151.75177 W | S025N013W18 | COr |
| | TALKEETNA A-4 | 62.24317 N | 151.84910 W | S025N014W22 | COr |
| 247-41-10200-2053-3092 | TYONEK C-2 | 61.74293 N | 150.63966 W | S019N008W13 | COp |
| | TYONEK C-2 | 61.74993 N | 150.62989 W | S019N008W12 | COp |

| WATER BODY NUMBER / NAME | MAP SHEET | LAT. | LONG. | LEGAL | SPECIES |
|---|---|---|---|---|---|
| 247-41-10200-2053-3095 | TYONEK D-2 | 61.75079 N | 150.69690 W | S019N008W10 | COp |
| | TYONEK D-2 | 61.75920 N | 150.73736 W | S019N008W04 | COp |
| 247-41-10200-2053-3096 | TYONEK D-2 | 61.76215 N | 150.68709 W | S019N008W02 | COp |
| | TYONEK D-2 | 61.76537 N | 150.68555 W | S019N008W02 | COp |
| 247-41-10200-2053-3100 | TYONEK D-2 | 61.79486 N | 150.69448 W | S020N008W27 | COr |
| Moose Creek | TYONEK D-2 | 61.83550 N | 150.69001 W | S020N008W10 | COr |
| 247-41-10200-2053-3100-4020 | TYONEK D-2 | 61.81520 N | 150.67866 W | S020N008W23 | COp |
| | TYONEK D-2 | 61.81277 N | 150.67372 W | S020N008W23 | COp |
| 247-41-10200-2053-3145 | TALKEETNA B-4 | 62.27160 N | 151.76658 W | S025N013W07 | COr |
| | TALKEETNA B-4 | 62.27191 N | 151.86226 W | S025N014W09 | COr |
| 247-41-10200-2053-3149 | TYONEK D-3 | 61.80977 N | 150.80476 W | S020N008W19 | COp |
| Kutna Creek | TYONEK D-3 | 61.80297 N | 150.80423 W | S020N008W19 | COp |
| 247-41-10200-2053-3150 | TYONEK D-3 | 61.85364 N | 150.77577 W | S020N008W05 | CHp,COp,Kpr,Pp,Sp |
| Kahiltna River | TALKEETNA B-3 | 62.46630 N | 151.16519 W | S027N010W05 | Ssr |
| 247-41-10200-2053-3150-4001 | TYONEK D-3 | 61.86793 N | 150.77839 W | S021N008W32 | COp |
| Indian Creek | TYONEK D-3 | 61.91016 N | 150.83856 W | S021N009W13 | COp |
| 247-41-10200-2053-3150-4001-5030 | TYONEK D-3 | 61.89907 N | 150.80991 W | S021N008W19 | COp |
| | TYONEK D-3 | 61.90764 N | 150.81364 W | S021N008W18 | COp |
| 247-41-10200-2053-3150-4018 | TYONEK D-2 | 61.93222 N | 150.69788 W | S021N008W11 | COr |
| | TALKEETNA A-2 | 62.02876 N | 150.72685 W | S022N008W03 | COr |
| 247-41-10200-2053-3150-4018-5009 | TYONEK D-2 | 61.94146 N | 150.68363 W | S021N008W02 | COr |
| | TYONEK D-2 | 61.94470 N | 150.69453 W | S021N008W02 | COr |
| 247-41-10200-2053-3150-4018-5020 | TYONEK D-2 | 61.98612 N | 150.66768 W | S022N008W24 | COr |
| | TYONEK D-2 | 61.99401 N | 150.66508 W | S022N008W13 | COr |
| 247-41-10200-2053-3150-4046 | TALKEETNA A-2 | 62.06686 N | 150.84289 W | S023N009W24 | Kr |
| | TALKEETNA A-2 | 62.14068 N | 150.70702 W | S024N008W27 | Kr |
| 247-41-10200-2053-3150-4048 | TALKEETNA A-2 | 62.07318 N | 150.84814 W | S023N009W24 | COr |
| | TALKEETNA A-2 | 62.13940 N | 150.83437 W | S024N009W25 | COr |
| 247-41-10200-2053-3150-4048-5302 | TALKEETNA A-2 | 62.09166 N | 150.83671 W | S023N009W12 | COr |
| | TALKEETNA A-2 | 62.11127 N | 150.77646 W | S023N008W05 | COr |

| WATER BODY NUMBER / NAME | MAP SHEET | LAT. | LONG. | LEGAL | SPECIES |
|---|---|---|---|---|---|
| 247-41-10200-2053-3150-4048-5302-6101 | TALKEETNA A-2 | 62.09593 N | 150.82362 W | S023N008W07 | COr |
| | TALKEETNA A-2 | 62.11976 N | 150.82810 W | S023N009W01 | COr |
| 247-41-10200-2053-3150-4052 | TALKEETNA A-2 | 62.11259 N | 150.88408 W | S023N009W02 | COr |
| | TALKEETNA A-2 | 62.12607 N | 150.87095 W | S024N009W35 | COr |
| 247-41-10200-2053-3150-4052-0010 | TALKEETNA A-2 | 62.14056 N | 150.86167 W | S024N009W26 | COr |
| 247-41-10200-2053-3150-4055 | TALKEETNA A-2 | 62.14746 N | 150.88835 W | S024N009W27 | COr |
| | TALKEETNA A-2 | 62.15790 N | 150.92643 W | S024N009W21 | COr |
| 247-41-10200-2053-3150-4059 | TALKEETNA A-2 | 62.17883 N | 150.88167 W | S024N009W11 | COs |
| | TALKEETNA A-3 | 62.16125 N | 151.02086 W | S024N010W24 | COp |
| 247-41-10200-2053-3150-4059-5012 | TALKEETNA A-2 | 62.18566 N | 150.90936 W | S024N009W10 | COs |
| | TALKEETNA A-2 | 62.17869 N | 150.99340 W | S024N009W07 | COs |
| 247-41-10200-2053-3150-4060 | TALKEETNA A-2 | 62.17752 N | 150.87834 W | S024N009W14 | CHp,COr,Ksr,Pp,Sp |
| Peters Creek | TALKEETNA C-2 | 62.57279 N | 150.88583 W | S029N009W25 | Kr |
| 247-41-10200-2053-3150-4060-5012 | TALKEETNA A-2 | 62.20456 N | 150.74430 W | S024N008W04 | COsr |
| | TALKEETNA A-2 | 62.20639 N | 150.72222 W | S024N008W03 | COsr |
| 247-41-10200-2053-3150-4060-5026 | TALKEETNA B-2 | 62.34661 N | 150.71405 W | S026N008W14 | COsr |
| Kenny Creek | TALKEETNA B-2 | 62.40975 N | 150.66368 W | S027N008W24 | COsr |
| 247-41-10200-2053-3150-4060-5026-6011 | TALKEETNA B-2 | 62.36286 N | 150.70912 W | S026N008W11 | COr |
| | TALKEETNA B-2 | 62.36813 N | 150.71205 W | S026N008W02 | COr |
| 247-41-10200-2053-3150-4060-5033 | TALKEETNA B-2 | 62.37673 N | 150.73658 W | S026N008W03 | COp,Ksr,Ps |
| Martin Creek | TALKEETNA B-2 | 62.45671 N | 150.78458 W | S027N008W05 | COp |
| 247-41-10200-2053-3150-4060-5033-6006 | TALKEETNA B-2 | 62.37875 N | 150.74029 W | S026N008W03 | Kr |
| | TALKEETNA B-2 | 62.38931 N | 150.75577 W | S027N008W33 | Kr |
| 247-41-10200-2053-3150-4060-5033-6009 | TALKEETNA B-2 | 62.38082 N | 150.76848 W | S027N008W33 | COsr,Kr |
| Black Creek | TALKEETNA B-2 | 62.37953 N | 150.80723 W | S026N008W05 | COsr,Kr |
| 247-41-10200-2053-3150-4060-5033-6010 | TALKEETNA B-2 | 62.38764 N | 150.77672 W | S027N008W33 | Kr |
| | TALKEETNA B-2 | 62.40222 N | 150.76588 W | S027N008W28 | Kr |
| 247-41-10200-2053-3150-4060-5033-6015 | TALKEETNA B-2 | 62.39557 N | 150.79544 W | S027N008W29 | COsr |
| Sand Creek | TALKEETNA B-2 | 62.40282 N | 150.83611 W | S027N008W30 | COsr |

| WATER BODY NUMBER / NAME | MAP SHEET | LAT. | LONG. | LEGAL | SPECIES |
|---|---|---|---|---|---|
| 247-41-10200-2053-3150-4060-5033-6019 | TALKEETNA B-2 | 62.40473 N | 150.80900 W | S027N008W29 | COr |
| South Fork Martin Creek | TALKEETNA B-2 | 62.42727 N | 150.87235 W | S027N009W13 | COr |
| 247-41-10200-2053-3150-4060-5033-6025 | TALKEETNA B-2 | 62.40832 N | 150.81078 W | S027N008W29 | COr |
| | TALKEETNA B-2 | 62.42526 N | 150.81671 W | S027N008W18 | COr |
| 247-41-10200-2053-3150-4060-5033-6033 | TALKEETNA B-2 | 62.43162 N | 150.78680 W | S027N008W17 | COr,Kr |
| String Creek | TALKEETNA B-2 | 62.44907 N | 150.83067 W | S027N008W07 | COr |
| 247-41-10200-2053-3150-4060-5033-6035 | TALKEETNA B-2 | 62.43897 N | 150.78412 W | S027N008W08 | COr,Kr |
| | TALKEETNA B-2 | 62.45244 N | 150.80079 W | S027N008W05 | COr |
| 247-41-10200-2053-3150-4060-5033-6037 | TALKEETNA B-2 | 62.45671 N | 150.78458 W | S027N008W05 | COr |
| Big Creek | TALKEETNA B-2 | 62.46436 N | 150.81198 W | S027N008W06 | COr |
| 247-41-10200-2053-3150-4060-5040 | TALKEETNA B-2 | 62.42030 N | 150.73470 W | S027N008W22 | COr,Kr |
| Deep Creek | TALKEETNA B-2 | 62.44375 N | 150.69775 W | S027N008W11 | COr,Kr |
| 247-41-10200-2053-3150-4060-5042 | TALKEETNA B-2 | 62.46334 N | 150.73489 W | S027N008W03 | COr,Kr |
| Trib to Peters Creek | TALKEETNA B-2 | 62.48936 N | 150.70144 W | S028N008W26 | COr,Kr |
| 247-41-10200-2053-3150-4060-5044 | TALKEETNA B-2 | 62.49786 N | 150.77135 W | S028N008W21 | COs |
| | TALKEETNA C-2 | 62.50165 N | 150.76336 W | S028N008W21 | COs |
| 247-41-10200-2053-3150-4060-5050 | TALKEETNA C-2 | 62.54209 N | 150.82072 W | S028N008W06 | Kr |
| Cottonwood Creek | TALKEETNA C-2 | 62.56440 N | 150.79088 W | S029N008W33 | Kr |
| 247-41-10200-2053-3150-4060-5050-6003 | TALKEETNA C-2 | 62.54798 N | 150.82064 W | S028N008W06 | Kr |
| Willow Creek | TALKEETNA C-2 | 62.56954 N | 150.82719 W | S029N008W29 | Kr |
| 247-41-10200-2053-3150-4080 | TALKEETNA A-2 | 62.19976 N | 150.88512 W | S024N009W02 | COr,Kpr |
| Bear Creek | TALKEETNA B-2 | 62.36344 N | 150.81165 W | S026N008W07 | COr |
| 247-41-10200-2053-3150-4080-5088 | TALKEETNA A-2 | 62.20436 N | 150.86745 W | S024N009W02 | COr |
| | TALKEETNA A-2 | 62.22159 N | 150.78275 W | S025N008W29 | COr |
| 247-41-10200-2053-3150-4084 | TALKEETNA B-2 | 62.25045 N | 150.92833 W | S025N009W15 | COr |
| | TALKEETNA B-2 | 62.27856 N | 150.88837 W | S025N009W11 | COr |
| 247-41-10200-2053-3150-4086 | TALKEETNA B-2 | 62.25318 N | 150.93389 W | S025N009W15 | COr |
| | TALKEETNA B-2 | 62.32325 N | 150.90180 W | S026N009W23 | COr |
| 247-41-10200-2053-3150-4090 | TALKEETNA B-2 | 62.26297 N | 150.96339 W | S025N009W16 | COpr,Kpr,Pp |
| Pickle Creek | TALKEETNA B-3 | 62.34132 N | 151.01111 W | S026N009W18 | COpr |

| WATER BODY NUMBER / NAME | MAP SHEET | LAT. | LONG. | LEGAL | SPECIES |
|---|---|---|---|---|---|
| 247-41-10200-2053-3150-4090-5008 | TALKEETNA B-2 | 62.29708 N | 150.97926 W | S026N009W32 | COsr,Ksr |
| Hungryman Creek | TALKEETNA B-2 | 62.37238 N | 150.95250 W | S026N009W04 | COr |
| 247-41-10200-2053-3150-4095 | TALKEETNA B-3 | 62.33967 N | 151.15506 W | S026N010W17 | COr |
| Summit Creek | TALKEETNA B-3 | 62.35069 N | 151.19857 W | S026N010W18 | COr |
| 247-41-10200-2053-3150-4101 | TALKEETNA A-2 | 62.22477 N | 150.93060 W | S025N009W27 | COp |
| Shovel Creek | TALKEETNA A-3 | 62.20279 N | 151.04249 W | S024N010W02 | COp |
| 247-41-10200-2053-3150-4115 | TALKEETNA B-3 | 62.34484 N | 151.16208 W | S026N010W17 | COs,Ksr |
| Treasure Creek | TALKEETNA B-3 | 62.43998 N | 151.28123 W | S027N011W10 | COp |
| 247-41-10200-2053-3150-4120 | TALKEETNA B-3 | 62.37912 N | 151.13110 W | S026N010W04 | COsr,Ksr,Ps |
| Cache Creek | TALKEETNA C-2 | 62.53732 N | 150.89614 W | S028N009W11 | Kr |
| 247-41-10200-2053-3150-4120-5017 | TALKEETNA B-3 | 62.44957 N | 151.03690 W | S027N010W12 | Kr |
| Dollar Creek | TALKEETNA C-3 | 62.50205 N | 151.05816 W | S028N010W24 | Kr |
| 247-41-10200-2053-3150-4120-5017-6402 | TALKEETNA C-3 | 62.50205 N | 151.05791 W | S028N010W24 | Kr |
| | TALKEETNA C-3 | 62.50367 N | 151.05816 W | S028N010W24 | Kr |
| 247-41-10200-2053-3150-4120-5018 | TALKEETNA B-3 | 62.46597 N | 151.02286 W | S027N009W06 | COr |
| | TALKEETNA B-3 | 62.46611 N | 151.01268 W | S027N009W06 | COr |
| 247-41-10200-2053-3150-4120-5020 | TALKEETNA B-3 | 62.46889 N | 151.02359 W | S028N009W31 | COr |
| | TALKEETNA B-3 | 62.46865 N | 151.00649 W | S028N009W31 | COr |
| 247-41-10200-2053-3150-4120-5021 | TALKEETNA B-3 | 62.47505 N | 151.01190 W | S028N009W31 | Kr |
| Falls Creek | TALKEETNA B-3 | 62.49057 N | 151.02434 W | S028N009W30 | Kr |
| 247-41-10200-2053-3150-4120-5023 | TALKEETNA B-2 | 62.49765 N | 150.95464 W | S028N009W21 | Kr |
| | TALKEETNA B-2 | 62.50000 N | 150.95456 W | S028N009W21 | Kr |
| 247-41-10200-2053-3150-4120-5031 | TALKEETNA B-2 | 62.48483 N | 150.99999 W | S028N009W30 | Kp |
| Thunder Creek | TALKEETNA C-2 | 62.50698 N | 150.99093 W | S028N009W20 | Kp |
| 247-41-10200-2053-3150-4120-5041 | TALKEETNA C-2 | 62.51022 N | 150.91741 W | S028N009W15 | Kr |
| Nugget Creek | TALKEETNA C-2 | 62.52195 N | 150.93501 W | S028N009W15 | Kr |
| 247-41-10200-2053-3150-4120-5048 | TALKEETNA C-2 | 62.51372 N | 150.91249 W | S028N009W15 | Ksr,Ps |
| Long Creek | TALKEETNA C-2 | 62.52799 N | 150.87087 W | S028N009W12 | Ks |
| 247-41-10200-2053-3150-4120-5056 | TALKEETNA C-2 | 62.51798 N | 150.90802 W | S028N009W15 | Kr |
| Columbia Creek | TALKEETNA C-2 | 62.54330 N | 150.86921 W | S028N009W01 | Kr |

| WATER BODY NUMBER / NAME | MAP SHEET | LAT. | LONG. | LEGAL | SPECIES |
|---|---|---|---|---|---|
| 247-41-10200-2053-3150-4131 | TALKEETNA B-3 | 62.34713 N | 151.16085 W | S026N010W17 | COp,Kp,Sp |
| Wettbutt Creek | TALKEETNA B-3 | 62.45656 N | 151.25523 W | S027N011W02 | Ssr |
| 247-41-10200-2053-3150-4131-5010 | TALKEETNA B-3 | 62.38636 N | 151.17864 W | S027N010W32 | Sr |
| | TALKEETNA B-3 | 62.42261 N | 151.17389 W | S027N010W20 | Sr |
| 247-41-10200-2053-3150-4131-5010-6021 | TALKEETNA B-3 | 62.42239 N | 151.17781 W | S027N010W20 | Sr |
| | TALKEETNA B-3 | 62.42330 N | 151.17952 W | S027N010W17 | Sr |
| 247-41-10200-2053-3150-4131-5012 | TALKEETNA B-3 | 62.38999 N | 151.18945 W | S027N010W31 | COp,Kp,Sp |
| | TALKEETNA B-3 | 62.46450 N | 151.23346 W | S027N011W01 | COp,Kp |
| 247-41-10200-2053-3150-4131-5012-6101 | TALKEETNA B-3 | 62.46450 N | 151.23346 W | S027N011W01 | COr,Kr |
| | TALKEETNA B-3 | 62.47014 N | 151.23771 W | S028N011W36 | COr,Kr |
| 247-41-10200-2053-3150-4220 | TALKEETNA B-3 | 62.42488 N | 151.12733 W | S027N010W16 | COr |
| | TALKEETNA B-3 | 62.45485 N | 151.11322 W | S027N010W03 | COr |
| 247-41-10200-2053-3150-4260 | TALKEETNA B-3 | 62.45496 N | 151.15662 W | S027N010W05 | COr,Kr |
| | TALKEETNA B-3 | 62.46293 N | 151.15845 W | S027N010W05 | COr,Kr |
| 247-41-10200-2053-3155 | TYONEK D-3 | 61.84018 N | 150.85603 W | S020N009W11 | COp |
| | TYONEK D-3 | 61.84076 N | 150.86757 W | S020N009W11 | COp |
| 247-41-10200-2053-3161 | TYONEK D-3 | 61.86921 N | 150.89425 W | S021N009W34 | COr |
| | TYONEK D-3 | 61.86562 N | 150.89951 W | S021N009W34 | COr |
| 247-41-10200-2053-3169 | TYONEK D-3 | 61.88525 N | 150.92024 W | S021N009W28 | COr |
| | TYONEK D-3 | 61.88077 N | 150.92263 W | S021N009W28 | COr |
| 247-41-10200-2053-3170 | TYONEK D-3 | 61.90563 N | 150.91144 W | S021N009W15 | CHs,COr,Ksr,Pp,Spr |
| Lake Creek | TALKEETNA B-3 | 62.43677 N | 151.40128 W | S027N012W13 | COr,Ksr,Pp,Ssr |
| 247-41-10200-2053-3170-0010 | TALKEETNA B-3 | 62.47361 N | 151.45222 W | S028N012W35 | Ssr |
| Chelatna Lake | | | | | |
| 247-41-10200-2053-3170-4027 | TALKEETNA A-2 | 62.06349 N | 150.98883 W | S023N009W19 | Ksr |
| Yenlo Creek | TALKEETNA A-3 | 62.20660 N | 151.18855 W | S025N010W31 | Ksr |
| 247-41-10200-2053-3170-4027-5025 | TALKEETNA A-3 | 62.09184 N | 151.05017 W | S023N010W11 | COr,Kr |
| | TALKEETNA A-3 | 62.09212 N | 151.12273 W | S023N010W09 | COr,Kr |
| 247-41-10200-2053-3170-4027-5033 | TALKEETNA A-3 | 62.13223 N | 151.12491 W | S024N010W33 | COr |
| | TALKEETNA A-3 | 62.13683 N | 151.16942 W | S024N010W30 | COr |

| WATER BODY NUMBER / NAME | MAP SHEET | LAT. | LONG. | LEGAL | SPECIES |
|---|---|---|---|---|---|
| 247-41-10200-2053-3170-4039 | TALKEETNA A-3 | 62.22655 N | 151.10969 W | S025N010W27 | COr,Ksr |
| | TALKEETNA A-3 | 62.21436 N | 151.26780 W | S025N011W35 | Ksr |
| 247-41-10200-2053-3170-4039-5017 | TALKEETNA A-3 | 62.24177 N | 151.22069 W | S025N011W24 | Ksr |
| | TALKEETNA A-3 | 62.23270 N | 151.22685 W | S025N011W25 | Ksr |
| 247-41-10200-2053-3170-4045 | TALKEETNA B-3 | 62.25244 N | 151.15837 W | S025N010W17 | COsr,Ksr |
| Home Creek | TALKEETNA B-3 | 62.31568 N | 151.40168 W | S026N012W25 | COr |
| 247-41-10200-2053-3170-4045-5011 | TALKEETNA B-3 | 62.25332 N | 151.19988 W | S025N010W18 | COr,Kr |
| | TALKEETNA B-3 | 62.26196 N | 151.35279 W | S025N011W17 | COr,Kr |
| 247-41-10200-2053-3170-4045-5020 | TALKEETNA B-3 | 62.26734 N | 151.22608 W | S025N011W12 | COr |
| | TALKEETNA B-3 | 62.27985 N | 151.23475 W | S025N011W01 | COr |
| 247-41-10200-2053-3170-4045-5020-6025 | TALKEETNA B-3 | 62.27985 N | 151.23475 W | S025N011W01 | COr |
| | TALKEETNA B-3 | 62.29769 N | 151.29481 W | S026N011W34 | COr |
| 247-41-10200-2053-3170-4045-5201 | TALKEETNA B-3 | 62.31568 N | 151.40168 W | S026N012W25 | COr |
| | TALKEETNA B-3 | 62.30983 N | 151.47265 W | S026N012W27 | COr |
| 247-41-10200-2053-3170-4047 | TALKEETNA B-3 | 62.27400 N | 151.19151 W | S025N010W07 | COr |
| | TALKEETNA B-3 | 62.30328 N | 151.27516 W | S026N011W34 | COr |
| 247-41-10200-2053-3170-4054 | TALKEETNA B-3 | 62.30776 N | 151.22906 W | S026N011W25 | COr |
| | TALKEETNA B-3 | 62.33559 N | 151.24310 W | S026N011W24 | COr |
| 247-41-10200-2053-3170-4057 | TALKEETNA B-3 | 62.31354 N | 151.24332 W | S026N011W25 | COsr,Ksr,Ssr |
| Camp Creek | TALKEETNA B-4 | 62.42549 N | 151.59863 W | S027N013W13 | Kr |
| 247-41-10200-2053-3170-4057-5011 | TALKEETNA B-3 | 62.34646 N | 151.35034 W | S026N011W17 | COsr,Ksr |
| Mills Creek | TALKEETNA B-3 | 62.33513 N | 151.46385 W | S026N012W22 | Kr |
| 247-41-10200-2053-3170-4057-5011-6017 | TALKEETNA B-3 | 62.33513 N | 151.46385 W | S026N012W22 | Kr |
| Twin Creek | TALKEETNA B-4 | 62.33960 N | 151.55287 W | S026N012W17 | Kr |
| 247-41-10200-2053-3170-4067 | TALKEETNA B-3 | 62.36645 N | 151.29296 W | S026N011W03 | CHp,COsr,Ksr,Ssr |
| Sunflower Creek | TALKEETNA C-4 | 62.54373 N | 151.65738 W | S028N013W03 | COr,Kr |
| 247-41-10200-2053-3170-4088 | TALKEETNA C-3 | 62.51677 N | 151.46982 W | S028N012W15 | Ssr |
| Coffee Creek | TALKEETNA C-3 | 62.52478 N | 151.44836 W | S028N012W11 | Ssr |
| 247-41-10200-2053-3170-4093 | TALKEETNA C-4 | 62.53325 N | 151.50090 W | S028N012W09 | Ssr |
| | TALKEETNA C-4 | 62.54224 N | 151.51482 W | S028N012W04 | Ssr |

| WATER BODY NUMBER / NAME | MAP SHEET | LAT. | LONG. | LEGAL | SPECIES |
|---|---|---|---|---|---|
| 247-41-10200-2053-3170-4095 | TALKEETNA C-4 | 62.52887 N | 151.50796 W | S028N012W09 | Ssr |
| Cripple Creek | TALKEETNA C-4 | 62.54110 N | 151.52016 W | S028N012W04 | Ssr |
| 247-41-10200-2053-3180 | TYONEK D-3 | 61.92567 N | 150.95849 W | S021N009W08 | COpr,Kp,Pp,Ss |
| Fish Lake Creek | TALKEETNA A-3 | 62.01602 N | 151.02746 W | S022N010W12 | Kr,Ss |
| 247-41-10200-2053-3180-0010 | TYONEK D-3 | 61.93695 N | 150.97528 W | S021N009W05 | COpr,Kp,Pp,Ss |
| Fish Lakes | | | | | |
| 247-41-10200-2053-3180-0020 | TYONEK D-3 | 61.94278 N | 150.96028 W | S021N009W05 | COpr,Kp,Pp,Ssr |
| Fish Lakes | | | | | |
| 247-41-10200-2053-3180-0030 | TYONEK D-3 | 61.95833 N | 150.95889 W | S022N009W32 | Kp,Ssr |
| Fish Lakes | | | | | |
| 247-41-10200-2053-3180-0040 | TYONEK D-3 | 61.96222 N | 150.96333 W | S022N009W29 | Kp,Ssr |
| Fish Lakes | | | | | |
| 247-41-10200-2053-3180-0050 | TYONEK D-3 | 61.97083 N | 150.95861 W | S022N009W29 | Kp,Ssr |
| Fish Lakes | | | | | |
| 247-41-10200-2053-3192 | TYONEK D-3 | 61.96786 N | 151.07040 W | S022N010W27 | COp |
| Bottle Creek | TYONEK D-3 | 61.97323 N | 151.06797 W | S022N010W26 | COp |
| 247-41-10200-2053-3205 | TYONEK D-4 | 61.98608 N | 151.13998 W | S022N010W20 | CHp,COp,Kp,Pp,Sp |
| Skwentna River | TYONEK C-8 | 61.56843 N | 152.89284 W | S017N020W15 | Sp |
| 247-41-10200-2053-3205-4009 | TYONEK D-4 | 61.95860 N | 151.18445 W | S022N010W31 | COp,Kp,Sp |
| Eightmile Creek | TYONEK D-4 | 61.81374 N | 151.24366 W | S020N011W22 | COr |
| 247-41-10200-2053-3205-4009-5006 | TYONEK D-4 | 61.95631 N | 151.18934 W | S022N010W31 | COr |
| | TYONEK D-4 | 61.92407 N | 151.24630 W | S021N011W11 | COr |
| 247-41-10200-2053-3205-4009-5015 | TYONEK D-4 | 61.93544 N | 151.19385 W | S021N011W01 | COp |
| | TYONEK D-4 | 61.93166 N | 151.19516 W | S021N011W12 | COp |
| 247-41-10200-2053-3205-4050 | TYONEK D-4 | 61.89246 N | 151.33466 W | S021N011W20 | COr,Sr |
| Shell Creek | TYONEK D-4 | 61.89890 N | 151.34803 W | S021N011W19 | COr,Sr |
| 247-41-10200-2053-3205-4050-5010 | TYONEK D-4 | 61.89890 N | 151.34803 W | S021N011W19 | COr,Sr |
| | TYONEK D-4 | 61.90355 N | 151.35770 W | S021N011W18 | COr,Sr |
| 247-41-10200-2053-3205-4052 | TYONEK D-4 | 61.87601 N | 151.42094 W | S021N012W26 | COsr,Ps,Sp |
| Shell Creek | TYONEK D-5 | 62.00001 N | 151.57603 W | S022N013W13 | COp |

| WATER BODY NUMBER / NAME | MAP SHEET | LAT. | LONG. | LEGAL | SPECIES |
|---|---|---|---|---|---|
| 247-41-10200-2053-3205-4052-0010<br>Shell Lake | TYONEK D-5 | 61.96611 N | 151.56000 W | S022N013W25 | COp,Pp,Ssr |
| 247-41-10200-2053-3205-4052-5041 | TYONEK D-5 | 61.95889 N | 151.55989 W | S022N013W36 | Sp |
| | TYONEK D-5 | 61.95512 N | 151.56408 W | S022N013W36 | Sp |
| 247-41-10200-2053-3205-4052-5057 | TYONEK D-5 | 61.98266 N | 151.58009 W | S022N013W24 | COr,Sr |
| | TYONEK D-5 | 61.98347 N | 151.59929 W | S022N013W23 | COr,Sr |
| 247-41-10200-2053-3205-4053<br>Talachulitna River | TYONEK D-4 | 61.86578 N | 151.41335 W | S021N012W35 | CHp,COp,Kp,Pp,Sp |
| | TYONEK C-4 | 61.61657 N | 151.15127 W | S018N010W30 | Ksr |
| 247-41-10200-2053-3205-4053-5009 | TYONEK D-4 | 61.85829 N | 151.36399 W | S020N012W01 | COr |
| | TYONEK D-4 | 61.81246 N | 151.25128 W | S020N011W22 | COr |
| 247-41-10200-2053-3205-4053-5028<br>Thursday Creek | TYONEK D-4 | 61.79554 N | 151.41135 W | S020N012W26 | COp,Ps |
| | TYONEK D-5 | 61.79423 N | 151.52546 W | S020N012W30 | Ps |
| 247-41-10200-2053-3205-4053-5038<br>Deep Creek | TYONEK C-4 | 61.73620 N | 151.46007 W | S019N012W16 | Ps |
| | TYONEK C-5 | 61.73209 N | 151.52831 W | S019N012W18 | Pp |
| 247-41-10200-2053-3205-4053-5046<br>Friday Creek | TYONEK C-4 | 61.71422 N | 151.45467 W | S019N012W28 | COp,Ksr |
| | TYONEK C-5 | 61.68827 N | 151.53464 W | S019N013W36 | Ksr |
| 247-41-10200-2053-3205-4053-5046-6010 | TYONEK C-4 | 61.69899 N | 151.48307 W | S019N012W32 | COp |
| | TYONEK C-4 | 61.70076 N | 151.48756 W | S019N012W32 | COp |
| 247-41-10200-2053-3205-4053-5046-6011<br>Saturday Creek | TYONEK C-4 | 61.69102 N | 151.49103 W | S019N012W32 | COp,Ksr |
| | TYONEK C-5 | 61.67982 N | 151.61053 W | S018N013W03 | Ksr |
| 247-41-10200-2053-3205-4053-5046-6020 | TYONEK C-5 | 61.68827 N | 151.53464 W | S019N013W36 | Ksr |
| | TYONEK C-5 | 61.70392 N | 151.56112 W | S019N013W25 | Ksr |
| 247-41-10200-2053-3205-4053-5053 | TYONEK C-4 | 61.68180 N | 151.38383 W | S018N012W02 | CHs,COr |
| | TYONEK C-4 | 61.71047 N | 151.35507 W | S019N012W25 | CHs |
| 247-41-10200-2053-3205-4053-5055 | TYONEK C-4 | 61.65551 N | 151.33091 W | S018N011W18 | COp |
| | TYONEK C-4 | 61.65935 N | 151.32499 W | S018N011W07 | COp |
| 247-41-10200-2053-3205-4053-5063 | TYONEK C-4 | 61.63171 N | 151.28964 W | S018N011W21 | COp |
| | TYONEK C-4 | 61.63283 N | 151.27919 W | S018N011W21 | COp |
| 247-41-10200-2053-3205-4053-5066<br>Talachulitna Creek | TYONEK C-4 | 61.59592 N | 151.27439 W | S017N011W04 | CHp,COsr,Ksr,Ps,Sr |
| | TYONEK C-5 | 61.56916 N | 151.66757 W | S017N013W17 | Ssr |

| WATER BODY NUMBER / NAME | MAP SHEET | LAT. | LONG. | LEGAL | SPECIES |
|---|---|---|---|---|---|
| 247-41-10200-2053-3205-4053-5066-0010<br>Judd Lake | TYONEK C-5 | 61.57111 N | 151.55528 W | S017N013W13 | COp,Ssr |
| 247-41-10200-2053-3205-4053-5066-0020<br>Talachulitna Lake | TYONEK C-5 | 61.57111 N | 151.62417 W | S017N013W15 | COp,Ssr |
| 247-41-10200-2053-3205-4053-5066-6012 | TYONEK C-4<br>TYONEK C-4 | 61.57819 N<br>61.62041 N | 151.32699 W<br>151.44726 W | S017N011W07<br>S018N012W28 | COr,Pp,Sp<br>Ssr |
| 247-41-10200-2053-3205-4053-5066-6012-0010<br>Trinity Lake | TYONEK C-4 | 61.60083 N | 151.44611 W | S018N012W33 | Ssr |
| 247-41-10200-2053-3205-4053-5066-6012-0020<br>Movie Lake | TYONEK C-4 | 61.62583 N | 151.44861 W | S018N012W28 | Ssr |
| 247-41-10200-2053-3205-4053-5066-6026 | TYONEK C-4<br>TYONEK C-5 | 61.56523 N<br>61.57393 N | 151.49374 W<br>151.51975 W | S017N012W17<br>S017N012W07 | CHp,COp,Ksr,Ps<br>CHp,COp,Ksr,Ps |
| 247-41-10200-2053-3205-4053-5066-6029 | TYONEK C-5<br>TYONEK C-5 | 61.55910 N<br>61.54884 N | 151.53747 W<br>151.60755 W | S017N013W13<br>S017N013W22 | Ss<br>Ss |
| 247-41-10200-2053-3205-4053-5066-6029-0020 | TYONEK C-5 | 61.54889 N | 151.59860 W | S017N013W22 | Ss |
| 247-41-10200-2053-3205-4053-5066-6029-0030 | TYONEK C-5 | 61.55011 N | 151.61206 W | S017N013W22 | Ss |
| 247-41-10200-2053-3205-4053-5066-6029-7051 | TYONEK C-5<br>TYONEK C-5 | 61.54884 N<br>61.53540 N | 151.60755 W<br>151.61654 W | S017N013W22<br>S017N013W27 | Ss<br>Ss |
| 247-41-10200-2053-3205-4053-5066-6029-7051-0020 | TYONEK C-5 | 61.54165 N | 151.60586 W | S017N013W27 | Ss |
| 247-41-10200-2053-3205-4053-5066-6029-7051-0030 | TYONEK C-5 | 61.53834 N | 151.61350 W | S017N013W27 | Ss |
| 247-41-10200-2053-3205-4053-5066-6029-7051-0400 | TYONEK C-5 | 61.53392 N | 151.61825 W | S017N013W27 | Ss |
| 247-41-10200-2053-3205-4053-5066-6034 | TYONEK C-5<br>TYONEK C-5 | 61.57190 N<br>61.57728 N | 151.56764 W<br>151.59718 W | S017N013W11<br>S017N013W10 | Sp<br>Sp |
| 247-41-10200-2053-3205-4053-5066-6038 | TYONEK C-5<br>TYONEK C-5 | 61.57040 N<br>61.58013 N | 151.61052 W<br>151.62043 W | S017N013W15<br>S017N013W10 | COp<br>COp |

| WATER BODY NUMBER / NAME | MAP SHEET | LAT. | LONG. | LEGAL | SPECIES |
|---|---|---|---|---|---|
| 247-41-10200-2053-3205-4053-5066-6045 | TYONEK C-5 | 61.56916 N | 151.66757 W | S017N013W17 | Sp |
| | TYONEK C-5 | 61.56281 N | 151.67212 W | S017N013W17 | Sp |
| 247-41-10200-2053-3205-4053-5067 | TYONEK C-4 | 61.59526 N | 151.26687 W | S017N011W04 | COp |
| | TYONEK C-4 | 61.59755 N | 151.26097 W | S017N011W03 | COp |
| 247-41-10200-2053-3205-4053-5072 | TYONEK C-4 | 61.57620 N | 151.24705 W | S017N011W10 | COp,Kr |
| | TYONEK C-4 | 61.55048 N | 151.30804 W | S017N011W20 | Kr |
| 247-41-10200-2053-3205-4053-5090 | TYONEK C-4 | 61.51088 N | 151.22696 W | S016N011W03 | COp |
| | TYONEK B-4 | 61.49165 N | 151.25511 W | S016N011W09 | COp |
| 247-41-10200-2053-3205-4057 | TYONEK D-4 | 61.85346 N | 151.46089 W | S020N012W04 | COp,Ksr |
| Quartz Creek | TYONEK D-5 | 61.84855 N | 151.52892 W | S020N012W06 | Ksr |
| 247-41-10200-2053-3205-4064 | TYONEK D-5 | 61.88303 N | 151.51242 W | S021N012W29 | CHs |
| | TYONEK D-5 | 61.92534 N | 151.58572 W | S021N013W12 | CHs |
| 247-41-10200-2053-3205-4064-5105 | TYONEK D-5 | 61.92426 N | 151.58633 W | S021N013W12 | CHp |
| | TYONEK D-5 | 61.92948 N | 151.60814 W | S021N013W11 | CHp |
| 247-41-10200-2053-3205-4064-5105-6035 | TYONEK D-5 | 61.92948 N | 151.60814 W | S021N013W11 | CHs |
| | TYONEK D-5 | 61.92907 N | 151.61056 W | S021N013W11 | CHs |
| 247-41-10200-2053-3205-4067 | TYONEK D-5 | 61.88142 N | 151.53385 W | S021N012W30 | CHs,COp,Ksr,Ps |
| Canyon Creek | TYONEK D-5 | 61.85295 N | 151.67743 W | S020N013W05 | Kp |
| 247-41-10200-2053-3205-4067-5052 | TYONEK D-5 | 61.87620 N | 151.68362 W | S021N013W29 | COp |
| Contact Creek | TYONEK D-5 | 61.86983 N | 151.71767 W | S021N013W31 | COp |
| 247-41-10200-2053-3205-4070 | TYONEK D-5 | 61.89963 N | 151.55348 W | S021N012W19 | CHs |
| | TYONEK D-5 | 61.91153 N | 151.56585 W | S021N013W13 | CHs |
| 247-41-10200-2053-3205-4075 | TYONEK D-5 | 61.95217 N | 151.77773 W | S022N014W35 | Sp |
| Hayes River | TYONEK D-6 | 61.83865 N | 152.08688 W | S020N016W12 | Sp |
| 247-41-10200-2053-3205-4075-5111 | TYONEK D-6 | 61.93287 N | 151.87659 W | S021N014W05 | Kr,Ss |
| | TYONEK D-6 | 61.90007 N | 151.92260 W | S021N014W19 | Kr |
| 247-41-10200-2053-3205-4075-5119 | TYONEK D-6 | 61.91342 N | 151.98537 W | S021N015W14 | Sp |
| | TYONEK D-6 | 61.91153 N | 151.98946 W | S021N015W15 | Sp |
| 247-41-10200-2053-3205-4075-5130 | TYONEK D-6 | 61.89371 N | 152.06635 W | S021N015W20 | Ss |
| | TYONEK D-6 | 61.88115 N | 152.09536 W | S021N015W30 | Ss |

| WATER BODY NUMBER / NAME | MAP SHEET | LAT. | LONG. | LEGAL | SPECIES |
|---|---|---|---|---|---|
| 247-41-10200-2053-3205-4075-5255 | TYONEK D-6 | 61.83865 N | 152.08688 W | S020N016W12 | Ss |
| Trimble River | TYONEK D-6 | 61.77157 N | 152.02245 W | S019N015W05 | Ss |
| 247-41-10200-2053-3205-4075-5255-6011 | TYONEK D-6 | 61.82644 N | 152.08364 W | S020N016W13 | Ss |
| | TYONEK D-6 | 61.82486 N | 152.08089 W | S020N016W13 | Ss |
| 247-41-10200-2053-3205-4075-5255-6020 | TYONEK D-6 | 61.82412 N | 152.08376 W | S020N016W13 | Ss |
| | TYONEK D-6 | 61.77648 N | 152.09061 W | S020N016W36 | Ss |
| 247-41-10200-2053-3205-4077 | TYONEK D-5 | 61.92555 N | 151.72573 W | S021N013W07 | CHp,Ps,Sp |
| | TYONEK D-5 | 61.92956 N | 151.74368 W | S021N014W12 | CHp,Ps,Sp |
| 247-41-10200-2053-3205-4078 | TYONEK D-5 | 61.96563 N | 151.78598 W | S022N014W26 | COr,Kr |
| | TYONEK D-5 | 61.98842 N | 151.77276 W | S022N014W23 | COr,Kr |
| 247-41-10200-2053-3205-4082 | TYONEK D-5 | 61.96908 N | 151.79835 W | S022N014W26 | COr,Kr |
| | TYONEK D-5 | 61.98673 N | 151.83935 W | S022N014W21 | COr,Kr |
| 247-41-10200-2053-3205-4082-5003 | TYONEK D-5 | 61.96986 N | 151.79986 W | S022N014W26 | COr,Kr |
| | TYONEK D-5 | 61.98029 N | 151.79547 W | S022N014W23 | COr,Kr |
| 247-41-10200-2053-3205-4099 | TYONEK D-6 | 61.95799 N | 151.99859 W | S022N015W34 | CHs,COs,Ssr |
| | TYONEK D-6 | 61.94733 N | 152.01155 W | S022N015W34 | CHs,COs,Ssr |
| 247-41-10200-2053-3205-4099-0010 | TYONEK D-6 | 61.94028 N | 152.00611 W | S021N015W03 | Ssr |
| Red Salmon Lake | | | | | |
| 247-41-10200-2053-3205-4099-5012 | TYONEK D-6 | 61.94119 N | 152.00945 W | S021N015W03 | COr,Sp |
| | TYONEK D-6 | 61.92937 N | 152.13493 W | S021N016W12 | COr |
| 247-41-10200-2053-3205-4112 | TYONEK D-7 | 61.98130 N | 152.34968 W | S022N017W23 | Kpr,Sp |
| Happy River | MCGRATH A-1 | 62.07299 N | 153.09573 W | S023N021W22 | Ss |
| 247-41-10200-2053-3205-4112-5037 | TALKEETNA A-6 | 62.03361 N | 152.58120 W | S023N018W33 | Kr |
| Canyon Creek | TALKEETNA A-6 | 62.06019 N | 152.74203 W | S023N019W27 | Kr |
| 247-41-10200-2053-3205-4112-5045 | TALKEETNA A-6 | 62.06961 N | 152.66636 W | S023N019W24 | Ksr,Ss |
| Squaw Creek | TALKEETNA A-6 | 62.08495 N | 152.71925 W | S023N019W14 | Kp,Ss |
| 247-41-10200-2053-3205-4112-5045-0010 | TALKEETNA A-6 | 62.08861 N | 152.73000 W | S023N019W15 | Ssr |
| Puntilla Lake | | | | | |
| 247-41-10200-2053-3205-4112-5049 | TALKEETNA A-6 | 62.10009 N | 152.71128 W | S023N019W11 | Ksr |
| Indian Creek | TALKEETNA A-6 | 62.13356 N | 152.78225 W | S024N019W33 | Kp |

| WATER BODY NUMBER / NAME | MAP SHEET | LAT. | LONG. | LEGAL | SPECIES |
|---|---|---|---|---|---|
| 247-41-10200-2053-3205-4112-5054 | TALKEETNA A-6 | 62.13888 N | 152.73957 W | S024N019W27 | Ssr |
| Moose Creek | TALKEETNA A-6 | 62.22048 N | 152.68445 W | S025N018W31 | Ss |
| 247-41-10200-2053-3205-4112-5060 | TALKEETNA A-6 | 62.16735 N | 152.80093 W | S024N019W17 | Sr |
| Threemile Creek | TALKEETNA A-6 | 62.21288 N | 152.90037 W | S025N020W36 | Ss |
| 247-41-10200-2053-3205-4112-5155 | MCGRATH A-1 | 62.14532 N | 153.00960 W | S024N020W30 | Kp |
| Puntilla Creek | MCGRATH A-1 | 62.11874 N | 153.02011 W | S023N020W06 | Kp |
| 247-41-10200-2053-3205-4112-5155-6015 | MCGRATH A-1 | 62.11874 N | 153.02011 W | S023N020W06 | Ks |
| | MCGRATH A-1 | 62.11656 N | 153.02179 W | S023N020W06 | Ks |
| 247-41-10200-2053-3205-4112-5255 | MCGRATH A-1 | 62.07299 N | 153.09573 W | S023N021W22 | Ssr |
| | MCGRATH A-1 | 62.05774 N | 153.09750 W | S023N021W27 | Ssr |
| 247-41-10200-2053-3205-4120 | TYONEK D-7 | 61.96601 N | 152.56081 W | S022N018W27 | Kr |
| Portage Creek | TYONEK D-8 | 61.99400 N | 152.64238 W | S022N018W18 | Kr |
| 247-41-10200-2053-3205-4151 | TYONEK C-8 | 61.56843 N | 152.89284 W | S017N020W15 | Ss |
| | TYONEK C-8 | 61.56694 N | 152.89229 W | S017N020W15 | Ss |
| 247-41-10200-2053-3213 | TYONEK D-4 | 61.98896 N | 151.18025 W | S022N010W19 | COpr,Spr |
| Hewitt Creek | TYONEK D-4 | 61.99996 N | 151.40888 W | S022N012W14 | COp,Sp |
| 247-41-10200-2053-3213-0010 | TYONEK D-4 | 61.98880 N | 151.40304 W | S022N012W24 | COp,Ssr |
| Whiskey Lake | | | | | |
| 247-41-10200-2053-3213-4050 | TYONEK D-4 | 61.98443 N | 151.35619 W | S022N011W19 | Ssr |
| | TYONEK D-4 | 61.98637 N | 151.36064 W | S022N011W19 | Ssr |
| 247-41-10200-2053-3213-4050-0010 | TALKEETNA A-3 | 62.00555 N | 151.39028 W | S022N012W12 | Sr |
| Hewitt Lake | | | | | |
| 247-41-10200-2053-3219 | TALKEETNA A-3 | 62.04027 N | 151.41938 W | S023N012W35 | COr |
| | TALKEETNA A-4 | 62.01628 N | 151.62001 W | S022N013W10 | COr |
| 247-41-10200-2053-3220 | TALKEETNA A-3 | 62.03250 N | 151.29910 W | S022N011W04 | COp,Kpr,Pp,Spr |
| Donkey Creek Slough | TALKEETNA A-3 | 62.08692 N | 151.32931 W | S023N011W17 | COp,Kpr,Pp,Spr |
| 247-41-10200-2053-3220-4030 | TALKEETNA A-3 | 62.08692 N | 151.32931 W | S023N011W17 | COp,Kpr,Pp,Spr |
| Donkey Creek | TALKEETNA B-4 | 62.28746 N | 151.54053 W | S025N012W05 | Kr |
| 247-41-10200-2053-3220-4030-5030 | TALKEETNA A-3 | 62.14053 N | 151.42836 W | S024N012W26 | Sp |
| | TALKEETNA A-3 | 62.16172 N | 151.43899 W | S024N012W22 | Ssr |

| WATER BODY NUMBER / NAME | MAP SHEET | LAT. | LONG. | LEGAL | SPECIES |
|---|---|---|---|---|---|
| 247-41-10200-2053-3220-4030-5030-0010<br>Donkey Creek Lake | TALKEETNA A-3 | 62.15217 N | 151.43633 W | S024N012W23 | Sp |
| 247-41-10200-2053-3220-4030-5040<br>Donkey Creek | TALKEETNA A-3<br>TALKEETNA A-4 | 62.17211 N<br>62.21993 N | 151.49766 W<br>151.50923 W | S024N012W16<br>S025N012W33 | COr<br>COr |
| 247-41-10200-2053-3220-4030-5040-6405 | TALKEETNA A-4<br>TALKEETNA A-4 | 62.21993 N<br>62.22887 N | 151.50923 W<br>151.51712 W | S025N012W33<br>S025N012W28 | COr<br>COr |
| 247-41-10200-2053-3220-4030-5055 | TALKEETNA A-4<br>TALKEETNA A-4 | 62.19860 N<br>62.20632 N | 151.50643 W<br>151.53122 W | S024N012W05<br>S024N012W06 | COr<br>COr |
| 247-41-10200-2053-3220-4030-5055-0010 | TALKEETNA A-4 | 62.21000 N | 151.54000 W | S025N012W32 | COr |
| 247-41-10200-2053-3225<br>Johnson Creek | TALKEETNA A-3<br>TALKEETNA A-5 | 62.08673 N<br>62.09647 N | 151.49567 W<br>152.33641 W | S023N012W16<br>S023N017W11 | COsr,Kpr,Sp<br>Ss |
| 247-41-10200-2053-3225-4015<br>Red Creek | TALKEETNA A-4<br>TYONEK D-6 | 62.06494 N<br>61.99471 N | 151.60274 W<br>152.05886 W | S023N013W23<br>S022N015W17 | COsr,Ksr<br>COsr,Ksr |
| 247-41-10200-2053-3225-4035 | TALKEETNA A-5<br>TALKEETNA A-5 | 62.06061 N<br>62.05444 N | 152.06437 W<br>152.06914 W | S023N015W29<br>S023N015W29 | COsr<br>COsr |
| 247-41-10200-2053-3229<br>Kichatna River | TALKEETNA A-4<br>TALKEETNA B-6 | 62.09722 N<br>62.27057 N | 151.50176 W<br>152.56539 W | S023N012W08<br>S025N018W11 | COs,Kp,Sp<br>COr,Ssr |
| 247-41-10200-2053-3229-4002<br>Gagnan Creek | TALKEETNA A-4<br>TALKEETNA A-4 | 62.09892 N<br>62.17945 N | 151.50524 W<br>151.70930 W | S023N012W08<br>S024N013W08 | COsr<br>COr |
| 247-41-10200-2053-3229-4002-5022 | TALKEETNA A-4<br>TALKEETNA A-4 | 62.14819 N<br>62.19450 N | 151.54892 W<br>151.66723 W | S024N012W30<br>S024N013W04 | COr<br>COr |
| 247-41-10200-2053-3229-4002-5033 | TALKEETNA A-4<br>TALKEETNA A-4 | 62.14634 N<br>62.20800 N | 151.61969 W<br>151.82913 W | S024N013W26<br>S025N014W35 | COr<br>COr |
| 247-41-10200-2053-3229-4009 | TALKEETNA A-4<br>TALKEETNA A-4 | 62.09800 N<br>62.11396 N | 151.55788 W<br>151.59278 W | S023N012W07<br>S023N013W02 | Ks<br>Ks |
| 247-41-10200-2053-3229-4009-5105 | TALKEETNA A-4<br>TALKEETNA A-4 | 62.09932 N<br>62.08198 N | 151.59092 W<br>151.99451 W | S023N013W11<br>S023N015W15 | COr<br>COr |
| 247-41-10200-2053-3229-4009-5105-6013 | TALKEETNA A-4<br>TALKEETNA A-4 | 62.09027 N<br>62.11608 N | 151.75188 W<br>151.84733 W | S023N014W13<br>S023N014W04 | COr<br>COr |

| WATER BODY NUMBER / NAME | MAP SHEET | LAT. | LONG. | LEGAL | SPECIES |
|---|---|---|---|---|---|
| 247-41-10200-2053-3229-4050 | TALKEETNA A-4 | 62.15301 N | 151.74941 W | S024N014W24 | COs,Ksr,Sp |
| Nakochna River | TALKEETNA A-5 | 62.21273 N | 152.08620 W | S025N015W32 | Sp |
| 247-41-10200-2053-3229-4075 | TALKEETNA A-5 | 62.14336 N | 152.01768 W | S024N015W27 | Kr |
| | TALKEETNA A-5 | 62.12810 N | 152.01873 W | S024N015W33 | Kr |
| 247-41-10200-2053-3229-4079 | TALKEETNA A-5 | 62.14203 N | 152.03118 W | S024N015W28 | Kr |
| | TALKEETNA A-5 | 62.12824 N | 152.04111 W | S024N015W33 | Kr |
| 247-41-10200-2053-3229-4087 | TALKEETNA A-5 | 62.14916 N | 152.17188 W | S024N016W22 | Kr |
| | TALKEETNA A-5 | 62.12941 N | 152.22211 W | S024N016W33 | Kr |
| 247-41-10200-2053-3229-4099 | TALKEETNA A-5 | 62.15996 N | 152.19342 W | S024N016W22 | Kr |
| | TALKEETNA A-5 | 62.15222 N | 152.22413 W | S024N016W21 | Kr |
| 247-41-10200-2053-3229-4099-5007 | TALKEETNA A-5 | 62.15691 N | 152.20389 W | S024N016W21 | Kr |
| | TALKEETNA A-5 | 62.14794 N | 152.21321 W | S024N016W28 | Kr |
| 247-41-10200-2053-3229-4110 | TALKEETNA A-5 | 62.18617 N | 152.26987 W | S024N016W07 | Ksr |
| | TALKEETNA B-5 | 62.26727 N | 152.32392 W | S025N016W07 | Ksr |
| 247-41-10200-2053-3238 | TALKEETNA A-4 | 62.19903 N | 151.60679 W | S024N013W02 | COr,Ksr,Pp,Sr |
| Clearwater Creek | TALKEETNA B-4 | 62.31809 N | 151.61057 W | S026N013W25 | Kr |
| 247-41-10200-2053-3241 | TALKEETNA A-4 | 62.22730 N | 151.69539 W | S025N013W28 | COr |
| | TALKEETNA A-4 | 62.22737 N | 151.73433 W | S025N013W29 | COr |
| 247-41-10200-2053-3249 | TALKEETNA B-4 | 62.28045 N | 151.77285 W | S025N014W01 | COp,Ss |
| West Fork Yentna River | TALKEETNA B-5 | 62.44690 N | 152.30335 W | S027N016W07 | Ss |
| 247-41-10200-2053-3249-4025 | TALKEETNA B-4 | 62.30030 N | 151.90831 W | S026N014W32 | COr |
| Fourth-of-July Creek | TALKEETNA B-4 | 62.29792 N | 151.92321 W | S026N014W32 | COr |
| 247-41-10200-2053-3249-4101 | TALKEETNA B-5 | 62.39420 N | 152.10019 W | S027N015W32 | Ss |
| | TALKEETNA B-5 | 62.40574 N | 152.16817 W | S027N016W25 | Ss |
| 247-41-10200-2053-3250 | TALKEETNA B-4 | 62.28045 N | 151.77285 W | S025N014W01 | Ss |
| East Fort Yentna River | TALKEETNA B-4 | 62.37966 N | 151.93101 W | S026N014W06 | Ss |
| 247-41-10200-2060 | TYONEK C-1 | 61.59239 N | 150.37185 W | S017N006W04 | COp |
| | TYONEK C-1 | 61.59744 N | 150.34799 W | S017N006W03 | COp |
| 247-41-10200-2070 | TYONEK C-1 | 61.67192 N | 150.29882 W | S018N006W11 | COp |
| | TYONEK C-1 | 61.67634 N | 150.24193 W | S018N005W06 | COp |

| WATER BODY NUMBER / NAME | MAP SHEET | LAT. | LONG. | LEGAL | SPECIES |
|---|---|---|---|---|---|
| 247-41-10200-2075 | TYONEK C-1 | 61.69367 N | 150.30993 W | S019N006W35 | COr,Kr |
| | TYONEK C-1 | 61.69476 N | 150.32162 W | S019N006W35 | COr,Kr |
| 247-41-10200-2081 | TYONEK C-1 | 61.69367 N | 150.30993 W | S019N006W35 | CHp,COpr,Kpr,Pp,Spr,Wp |
| Deshka River / Kroto Creek | TALKEETNA B-2 | 62.45822 N | 150.65309 W | S027N007W06 | Sr |
| 247-41-10200-2081-0010 | TALKEETNA B-2 | 62.44805 N | 150.65778 W | S027N008W12 | Sr |
| Kroto Lake | | | | | |
| 247-41-10200-2081-3030 | TYONEK C-1 | 61.74692 N | 150.30931 W | S019N006W11 | COp |
| | TYONEK D-1 | 61.75001 N | 150.30171 W | S019N006W11 | COp |
| 247-41-10200-2081-3035 | TYONEK D-1 | 61.76544 N | 150.33728 W | S019N006W03 | COr,Kr |
| | TYONEK D-2 | 61.90960 N | 150.57102 W | S021N007W16 | COr,Kr |
| 247-41-10200-2081-3035-0030 | TYONEK D-2 | 61.91195 N | 150.57083 W | S021N007W16 | COr,Kr |
| 247-41-10200-2081-3050 | TYONEK D-1 | 61.84927 N | 150.37029 W | S020N006W04 | COsr,Ksr |
| | TALKEETNA A-1 | 62.13066 N | 150.30161 W | S024N006W36 | Kr |
| 247-41-10200-2081-3050-0050 | TYONEK D-1 | 61.98944 N | 150.23278 W | S022N005W20 | COpr,Kr |
| 247-41-10200-2081-3050-4021 | TYONEK D-1 | 61.90304 N | 150.26729 W | S021N005W19 | COr,Kr |
| | TYONEK D-1 | 61.94064 N | 150.27788 W | S021N006W01 | COr,Kr |
| 247-41-10200-2081-3050-4040 | TYONEK D-1 | 61.98963 N | 150.22682 W | S022N005W20 | COs,Kr |
| | TALKEETNA A-1 | 62.11585 N | 150.24047 W | S023N005W05 | Kr |
| 247-41-10200-2081-3050-4087 | TALKEETNA A-1 | 62.04609 N | 150.29778 W | S023N006W36 | COr |
| | TALKEETNA A-1 | 62.12390 N | 150.34389 W | S024N006W34 | COr |
| 247-41-10200-2081-3050-4110 | TALKEETNA A-1 | 62.11172 N | 150.28311 W | S023N006W01 | Kr |
| | TALKEETNA A-1 | 62.14055 N | 150.28465 W | S024N006W25 | Kr |
| 247-41-10200-2081-3057 | TYONEK D-2 | 61.84779 N | 150.38177 W | S020N006W04 | Kp |
| | TYONEK D-2 | 61.92685 N | 150.53815 W | S021N007W10 | Kp |
| 247-41-10200-2081-3065 | TYONEK D-2 | 61.88338 N | 150.39551 W | S021N006W28 | COsr,Ksr,Pp,Sp |
| | TALKEETNA A-2 | 62.15983 N | 150.63881 W | S024N007W19 | Ksr |
| 247-41-10200-2081-3065-4007 | TYONEK D-2 | 61.94435 N | 150.47207 W | S021N007W01 | COr |
| | TYONEK D-2 | 61.94902 N | 150.48757 W | S022N007W36 | COr |

| WATER BODY NUMBER / NAME | MAP SHEET | LAT. | LONG. | LEGAL | SPECIES |
|---|---|---|---|---|---|
| 247-41-10200-2081-3065-4011 | TYONEK D-2 | 61.97321 N | 150.48008 W | S022N007W25 | COr |
| | TYONEK D-2 | 61.97844 N | 150.59235 W | S022N007W20 | COr |
| 247-41-10200-2081-3065-4012 | TYONEK D-2 | 61.99184 N | 150.47377 W | S022N007W13 | COr |
| | TALKEETNA A-1 | 62.02107 N | 150.49917 W | S022N007W02 | COr |
| 247-41-10200-2081-3065-4012-0010 | TYONEK D-2 | 61.99889 N | 150.47445 W | S022N007W13 | COr |
| 247-41-10200-2081-3065-4017 | TALKEETNA A-2 | 62.00902 N | 150.52763 W | S022N007W10 | COr,Kr |
| | TALKEETNA A-2 | 62.00517 N | 150.55168 W | S022N007W09 | COr,Kr |
| 247-41-10200-2081-3065-4021 | TALKEETNA A-2 | 62.03695 N | 150.54225 W | S023N007W34 | COsr,Ksr |
| | TALKEETNA A-2 | 62.14306 N | 150.68108 W | S024N008W26 | Kr |
| 247-41-10200-2081-3065-4021-0030 | TALKEETNA A-2 | 62.10917 N | 150.68361 W | S023N008W02 | Kr |
| 247-41-10200-2081-3065-4021-0031 | TALKEETNA A-2 | 62.11389 N | 150.68222 W | S023N008W02 | Kr |
| 247-41-10200-2081-3065-4021-5010 | TALKEETNA A-2 | 62.04026 N | 150.56342 W | S023N007W33 | COsr,Ksr |
| | TALKEETNA A-2 | 62.04504 N | 150.57401 W | S023N007W33 | COsr,Ksr |
| 247-41-10200-2081-3065-4021-5019 | TALKEETNA A-2 | 62.02585 N | 150.60261 W | S022N007W05 | COr,Kr |
| | TALKEETNA A-2 | 62.05110 N | 150.68861 W | S023N008W26 | COr,Kr |
| 247-41-10200-2081-3065-4021-5019-6011 | TALKEETNA A-2 | 62.01772 N | 150.61918 W | S022N007W07 | COp,Kr |
| | TALKEETNA A-2 | 62.03530 N | 150.66691 W | S023N008W36 | Kr |
| 247-41-10200-2081-3065-4021-5019-6011-7010 | TALKEETNA A-2 | 62.01114 N | 150.65700 W | S022N008W12 | COr |
| | TALKEETNA A-2 | 62.03271 N | 150.65774 W | S022N008W01 | COr |
| 247-41-10200-2081-3065-4021-5019-6024 | TALKEETNA A-2 | 62.04152 N | 150.63560 W | S023N007W31 | COr,Kr |
| | TALKEETNA A-2 | 62.06588 N | 150.64952 W | S023N008W24 | COr,Kr |
| 247-41-10200-2081-3065-4027 | TALKEETNA A-2 | 62.07379 N | 150.58196 W | S023N007W20 | Kr |
| | TALKEETNA A-2 | 62.07561 N | 150.58735 W | S023N007W20 | Kr |
| 247-41-10200-2081-3065-4033 | TALKEETNA A-2 | 62.10535 N | 150.60854 W | S023N007W08 | Kr |
| | TALKEETNA A-2 | 62.12287 N | 150.64719 W | S024N008W36 | Kr |
| 247-41-10200-2081-3065-4047 | TALKEETNA A-2 | 62.14382 N | 150.63203 W | S024N007W30 | Ksr |
| Yenlo Creek | TALKEETNA A-2 | 62.14887 N | 150.67803 W | S024N008W23 | Ksr |

| WATER BODY NUMBER / NAME | MAP SHEET | LAT. | LONG. | LEGAL | SPECIES |
|---|---|---|---|---|---|
| 247-41-10200-2081-3073 | TYONEK D-2 | 61.90995 N | 150.37849 W | S021N006W16 | COr |
| | TYONEK D-2 | 61.92936 N | 150.38318 W | S021N006W09 | COr |
| 247-41-10200-2081-3073-4009 | TYONEK D-2 | 61.92146 N | 150.38219 W | S021N006W09 | COr |
| | TYONEK D-2 | 61.93219 N | 150.40587 W | S021N006W08 | COr |
| 247-41-10200-2081-3078 | TYONEK D-1 | 61.91688 N | 150.36226 W | S021N006W15 | Kr |
| | TYONEK D-1 | 61.96205 N | 150.31097 W | S022N006W26 | Kr |
| 247-41-10200-2081-3100 | TYONEK D-2 | 61.98667 N | 150.39653 W | S022N006W21 | COsr,Ksr,Ps,Ssr |
| Moose Creek | TALKEETNA B-1 | 62.48983 N | 150.39744 W | S028N006W28 | COr,Kr |
| 247-41-10200-2081-3100-4120 | TALKEETNA A-1 | 62.16705 N | 150.36505 W | S024N006W15 | Kr |
| | TALKEETNA A-1 | 62.20934 N | 150.32608 W | S025N006W35 | Kr |
| 247-41-10200-2081-3100-4120-0010 | TALKEETNA A-1 | 62.17444 N | 150.32806 W | S024N006W14 | Kr |
| 247-41-10200-2081-3100-4128 | TALKEETNA A-1 | 62.17151 N | 150.38243 W | S024N006W16 | COr |
| | TALKEETNA B-1 | 62.28750 N | 150.33336 W | S025N006W02 | COr |
| 247-41-10200-2081-3100-4136 | TALKEETNA A-1 | 62.18863 N | 150.39699 W | S024N006W09 | COr,Kr |
| | TALKEETNA B-1 | 62.32166 N | 150.32503 W | S026N006W26 | COr,Kr |
| 247-41-10200-2081-3100-4136-5013 | TALKEETNA A-1 | 62.19457 N | 150.38110 W | S024N006W04 | Kr |
| | TALKEETNA B-1 | 62.29947 N | 150.39887 W | S026N006W33 | Kr |
| 247-41-10200-2081-3100-4136-5013-6007 | TALKEETNA A-1 | 62.21410 N | 150.38589 W | S025N006W33 | Kr |
| | TALKEETNA A-1 | 62.24820 N | 150.39520 W | S025N006W21 | Kr |
| 247-41-10200-2081-3100-4136-5013-6007-7009 | TALKEETNA A-1 | 62.22811 N | 150.39328 W | S025N006W28 | Kr |
| | TALKEETNA A-1 | 62.23170 N | 150.40068 W | S025N006W28 | Kr |
| 247-41-10200-2081-3100-4136-5027 | TALKEETNA B-1 | 62.26603 N | 150.36116 W | S025N006W10 | Kr |
| | TALKEETNA B-1 | 62.38046 N | 150.37080 W | S027N006W34 | Kr |
| 247-41-10200-2081-3100-4155 | TALKEETNA A-1 | 62.20922 N | 150.44729 W | S025N006W31 | COr,Kr,Sr |
| | TALKEETNA B-2 | 62.26925 N | 150.57473 W | S025N007W09 | COr |
| 247-41-10200-2081-3100-4155-0010 | TALKEETNA A-1 | 62.19583 N | 150.47500 W | S024N007W01 | COr |
| 247-41-10200-2081-3100-4155-5008 | TALKEETNA A-1 | 62.20791 N | 150.46231 W | S025N006W31 | COr |
| | TALKEETNA A-1 | 62.21487 N | 150.47689 W | S025N007W36 | COr |

| WATER BODY NUMBER / NAME | MAP SHEET | LAT. | LONG. | LEGAL | SPECIES |
|---|---|---|---|---|---|
| 247-41-10200-2081-3100-4155-5014 | TALKEETNA A-1 | 62.20504 N | 150.47311 W | S024N007W01 | COr |
| | TALKEETNA B-2 | 62.29084 N | 150.53339 W | S025N007W03 | COp |
| 247-41-10200-2081-3100-4155-5016 | TALKEETNA A-1 | 62.20472 N | 150.47461 W | S024N007W01 | COr,Kr,Sr |
| | TALKEETNA A-1 | 62.19879 N | 150.47906 W | S024N007W01 | COr,Kr,Sr |
| 247-41-10200-2081-3100-4167 | TALKEETNA A-1 | 62.23330 N | 150.44553 W | S025N006W30 | COsr |
| Gate Creek | TALKEETNA B-2 | 62.32459 N | 150.51607 W | S026N007W23 | COsr |
| 247-41-10200-2081-3100-4167-5045 | TALKEETNA B-2 | 62.32459 N | 150.51607 W | S026N007W23 | COr |
| | TALKEETNA B-2 | 62.43565 N | 150.50874 W | S027N007W14 | COr |
| 247-41-10200-2081-3100-4177 | TALKEETNA B-1 | 62.25203 N | 150.44443 W | S025N006W18 | COr |
| | TALKEETNA B-1 | 62.31476 N | 150.48108 W | S026N007W25 | COr |
| 247-41-10200-2081-3100-4177-5005 | TALKEETNA B-1 | 62.25796 N | 150.44915 W | S025N006W18 | COr |
| | TALKEETNA B-1 | 62.26032 N | 150.45245 W | S025N006W18 | COr |
| 247-41-10200-2081-3100-4177-5011 | TALKEETNA B-1 | 62.27031 N | 150.45574 W | S025N006W07 | COr |
| | TALKEETNA B-1 | 62.27394 N | 150.46067 W | S025N006W07 | COr |
| 247-41-10200-2081-3100-4177-5029 | TALKEETNA B-1 | 62.30550 N | 150.47680 W | S026N007W36 | COr |
| | TALKEETNA B-1 | 62.30894 N | 150.49158 W | S026N007W25 | COr |
| 247-41-10200-2081-3100-4189 | TALKEETNA B-1 | 62.31711 N | 150.44134 W | S026N006W30 | Ksr |
| | TALKEETNA B-1 | 62.45153 N | 150.49285 W | S027N007W12 | Kr |
| 247-41-10200-2081-3115 | TALKEETNA A-1 | 62.00966 N | 150.44006 W | S022N006W07 | COr |
| | TALKEETNA A-2 | 62.04589 N | 150.51348 W | S023N007W35 | COr |
| 247-41-10200-2081-3115-0020 | TALKEETNA A-1 | 62.03778 N | 150.49056 W | S023N007W35 | COr |
| 247-41-10200-2081-3123 | TALKEETNA A-1 | 62.04544 N | 150.44828 W | S023N006W31 | COr |
| | TALKEETNA A-2 | 62.12677 N | 150.58450 W | S024N007W32 | COr |
| 247-41-10200-2081-3123-4015 | TALKEETNA A-1 | 62.07504 N | 150.49364 W | S023N007W23 | COr |
| | TALKEETNA A-2 | 62.07847 N | 150.53041 W | S023N007W15 | COr |
| 247-41-10200-2081-3130 | TALKEETNA A-1 | 62.07460 N | 150.43473 W | S023N006W19 | COr |
| | TALKEETNA A-1 | 62.17977 N | 150.43137 W | S024N006W07 | COr |
| 247-41-10200-2081-3130-4013 | TALKEETNA A-1 | 62.11030 N | 150.42767 W | S023N006W05 | COr |
| | TALKEETNA A-1 | 62.15238 N | 150.47777 W | S024N007W24 | COr |

| WATER BODY NUMBER / NAME | MAP SHEET | LAT. | LONG. | LEGAL | SPECIES |
|---|---|---|---|---|---|
| 247-41-10200-2081-3130-4019 | TALKEETNA A-1 | 62.12825 N | 150.41941 W | S024N006W32 | COr |
| | TALKEETNA A-1 | 62.17140 N | 150.47294 W | S024N007W13 | COr |
| 247-41-10200-2081-3148 | TALKEETNA A-2 | 62.14404 N | 150.53728 W | S024N007W27 | COr |
| | TALKEETNA A-2 | 62.18548 N | 150.55092 W | S024N007W09 | COr |
| 247-41-10200-2081-3148-0010 | TALKEETNA A-2 | 62.17080 N | 150.53491 W | S024N007W15 | COp |
| Amber Lake | | | | | |
| 247-41-10200-2081-3148-4051 | TALKEETNA A-2 | 62.17284 N | 150.54563 W | S024N007W15 | COr |
| | TALKEETNA A-2 | 62.17395 N | 150.54968 W | S024N007W15 | COr |
| 247-41-10200-2081-3151 | TALKEETNA A-2 | 62.15001 N | 150.55943 W | S024N007W21 | COr,Kr |
| | TALKEETNA A-2 | 62.14850 N | 150.57339 W | S024N007W28 | COr,Kr |
| 247-41-10200-2081-3181 | TALKEETNA B-2 | 62.25108 N | 150.65197 W | S025N007W18 | COr,Ksr |
| Twentymile Creek | TALKEETNA B-2 | 62.35506 N | 150.65988 W | S026N008W12 | COr |
| 247-41-10200-2081-3194 | TALKEETNA B-2 | 62.29149 N | 150.60987 W | S025N007W05 | COr |
| Seventeenmile Creek | TALKEETNA B-2 | 62.37270 N | 150.57631 W | S026N007W04 | COr |
| 247-41-10200-2081-3194-4016 | TALKEETNA B-2 | 62.33557 N | 150.56475 W | S026N007W21 | COr |
| | TALKEETNA B-2 | 62.34812 N | 150.56060 W | S026N007W15 | COr |
| 247-41-10200-2081-3197 | TALKEETNA B-2 | 62.31657 N | 150.64002 W | S026N007W30 | COr |
| | TALKEETNA B-2 | 62.34859 N | 150.64650 W | S026N007W18 | COr |
| 247-41-10200-2081-3224 | TALKEETNA B-2 | 62.41305 N | 150.57482 W | S027N007W21 | Kp,Ssr |
| | TALKEETNA B-2 | 62.47268 N | 150.50622 W | S028N007W35 | Ssr |
| 247-41-10200-2095 | TYONEK D-1 | 61.87885 N | 150.16780 W | S021N005W27 | COp,Ssr |
| | TYONEK D-1 | 61.90341 N | 150.16680 W | S021N005W15 | COp |
| 247-41-10200-2120 | TYONEK D-1 | 61.77806 N | 150.16375 W | S020N005W34 | CHs,COsr,Ksr,Ps |
| Willow Creek | ANCHORAGE D-8 | 61.78508 N | 149.72214 W | S020N003W36 | COsr |
| 247-41-10200-2120-3010 | TYONEK D-1 | 61.77716 N | 150.11856 W | S020N005W35 | COpr |
| | TYONEK C-1 | 61.70282 N | 150.08282 W | S019N005W25 | COs |
| 247-41-10200-2120-3010-0010 | TYONEK C-1 | 61.74167 N | 150.10194 W | S019N005W13 | COpr |
| 247-41-10200-2120-3010-0020 | TYONEK C-1 | 61.74306 N | 150.07944 W | S019N004W18 | COpr |

| WATER BODY NUMBER / NAME | MAP SHEET | LAT. | LONG. | LEGAL | SPECIES |
|---|---|---|---|---|---|
| 247-41-10200-2120-3010-0030 | TYONEK C-1 | 61.73583 N | 150.07778 W | S019N004W18 | COpr |
| 247-41-10200-2120-3010-0040 | TYONEK C-1 | 61.72250 N | 150.08833 W | S019N005W24 | COpr |
| 247-41-10200-2120-3017 | TYONEK D-1 | 61.76834 N | 150.05316 W | S019N004W05 | CHs,COr |
| | TYONEK D-1 | 61.77750 N | 150.00716 W | S020N004W33 | CHs,COr |
| 247-41-10200-2120-3018 | TYONEK D-1 | 61.76689 N | 150.05372 W | S019N004W05 | COsr,Ksr |
| *Gene Creek | TYONEK C-1 | 61.74354 N | 150.02554 W | S019N004W17 | COr |
| 247-41-10200-2120-3018-0010 | TYONEK D-1 | 61.75028 N | 150.03750 W | S019N004W08 | COs,Ksr |
| Gene Lake | | | | | |
| 247-41-10200-2120-3020 | TYONEK D-1 | 61.76512 N | 150.03611 W | S019N004W05 | COs,Ksr,Ps |
| Deception Creek | ANCHORAGE C-8 | 61.68644 N | 149.70168 W | S018N002W06 | COs,Kr |
| 247-41-10200-2120-3020-4010 | ANCHORAGE D-8 | 61.75844 N | 149.97297 W | S019N004W10 | COr |
| | ANCHORAGE D-8 | 61.75263 N | 149.95968 W | S019N004W11 | COr |
| 247-41-10200-2120-3020-4018 | ANCHORAGE C-8 | 61.74896 N | 149.93861 W | S019N004W11 | COr,Ps |
| | ANCHORAGE C-8 | 61.74379 N | 149.92552 W | S019N004W13 | COr |
| 247-41-10200-2120-3020-4021 | ANCHORAGE C-8 | 61.74792 N | 149.91963 W | S019N004W12 | COr,Kr |
| | ANCHORAGE D-8 | 61.76162 N | 149.82470 W | S019N003W04 | COr,Kr |
| 247-41-10200-2120-3020-4031 | ANCHORAGE C-8 | 61.74195 N | 149.90819 W | S019N004W13 | COr,Kr |
| | ANCHORAGE C-8 | 61.74479 N | 149.86218 W | S019N003W08 | COr,Kr |
| 247-41-10200-2120-3020-4041 | ANCHORAGE C-8 | 61.73148 N | 149.88518 W | S019N003W18 | COr,Kr |
| | ANCHORAGE C-8 | 61.73064 N | 149.84974 W | S019N003W17 | COr,Kr |
| 247-41-10200-2120-3020-4051 | ANCHORAGE C-8 | 61.71833 N | 149.86231 W | S019N003W20 | COr,Kr |
| | ANCHORAGE C-8 | 61.71478 N | 149.83535 W | S019N003W28 | COr,Kr |
| 247-41-10200-2120-3020-4071 | ANCHORAGE C-8 | 61.69471 N | 149.77355 W | S019N003W35 | COr,Ks |
| | ANCHORAGE C-8 | 61.74212 N | 149.64947 W | S019N002W16 | COr |
| 247-41-10200-2120-3020-4071-5011 | ANCHORAGE C-8 | 61.70976 N | 149.75540 W | S019N003W26 | COr,Kr |
| | ANCHORAGE C-8 | 61.72029 N | 149.75953 W | S019N003W23 | COr,Kr |
| 247-41-10200-2120-3020-4071-5018 | ANCHORAGE C-8 | 61.71628 N | 149.74030 W | S019N003W24 | COr,Kr |
| | ANCHORAGE C-8 | 61.71439 N | 149.72563 W | S019N003W25 | COr,Kr |

| WATER BODY NUMBER / NAME | MAP SHEET | LAT. | LONG. | LEGAL | SPECIES |
|---|---|---|---|---|---|
| 247-41-10200-2120-3020-4071-5050 | ANCHORAGE C-8 | 61.74635 N | 149.67723 W | S019N002W08 | COr |
| | ANCHORAGE C-8 | 61.72997 N | 149.64507 W | S019N002W21 | COr |
| 247-41-10200-2120-3030 | ANCHORAGE D-8 | 61.76997 N | 149.95349 W | S019N004W02 | COr |
| | ANCHORAGE D-8 | 61.76840 N | 149.94600 W | S019N004W02 | COr |
| 247-41-10200-2120-3030-4003 | ANCHORAGE D-8 | 61.76949 N | 149.95202 W | S019N004W02 | COr |
| | ANCHORAGE D-8 | 61.76962 N | 149.95113 W | S019N004W02 | COr |
| 247-41-10200-2120-3030-4009 | ANCHORAGE D-8 | 61.76926 N | 149.95058 W | S019N004W02 | COr |
| | ANCHORAGE D-8 | 61.76963 N | 149.94892 W | S019N004W02 | COr |
| 247-41-10200-2120-3043 | ANCHORAGE D-8 | 61.78789 N | 149.85739 W | S020N003W29 | COr |
| | ANCHORAGE D-8 | 61.80944 N | 149.81083 W | S020N003W22 | COr |
| 247-41-10200-2120-3055 | ANCHORAGE D-8 | 61.78508 N | 149.72214 W | S020N003W36 | COsr |
| Peters Creek | ANCHORAGE D-8 | 61.79794 N | 149.69856 W | S020N002W30 | COsr |
| 247-41-10200-2130 | TYONEK D-1 | 61.79916 N | 150.15788 W | S020N005W27 | CHp,COsr,Ksr,Ps |
| Little Willow Creek | ANCHORAGE D-7 | 61.92556 N | 149.57148 W | S021N002W11 | COp,Kr |
| 247-41-10200-2130-0020 | TYONEK D-1 | 61.84611 N | 150.00278 W | S020N004W04 | CHp,COsr,Ksr,Pp |
| 247-41-10200-2130-3011 | TYONEK D-1 | 61.81561 N | 150.11283 W | S020N005W24 | COr |
| | TYONEK D-1 | 61.82995 N | 150.07991 W | S020N004W18 | COr |
| 247-41-10200-2130-3011-0010 | TYONEK D-1 | 61.83333 N | 150.07417 W | S020N004W07 | COr |
| Kashwitna Lake | | | | | |
| 247-41-10200-2130-3020 | TYONEK D-1 | 61.80866 N | 150.08662 W | S020N005W24 | COr |
| Rodgers Creek | TYONEK D-1 | 61.80177 N | 150.02867 W | S020N004W29 | COr |
| 247-41-10200-2130-3021 | TYONEK D-1 | 61.80965 N | 150.08467 W | S020N005W24 | COr |
| | TYONEK D-1 | 61.86908 N | 150.00740 W | S021N004W33 | COr |
| 247-41-10200-2130-3030 | TYONEK D-1 | 61.83887 N | 150.00702 W | S020N004W09 | COr,Kp |
| | ANCHORAGE D-8 | 61.82805 N | 149.77432 W | S020N003W14 | COr |
| 247-41-10200-2130-3030-4025 | ANCHORAGE D-8 | 61.83665 N | 149.84149 W | S020N003W09 | Kr |
| | ANCHORAGE D-8 | 61.85554 N | 149.80195 W | S020N003W03 | Kr |
| 247-41-10200-2130-3036 | ANCHORAGE D-8 | 61.85149 N | 149.98312 W | S020N004W03 | COr,Kr |
| | ANCHORAGE D-8 | 61.86658 N | 149.80887 W | S021N003W34 | COr,Kr |

| WATER BODY NUMBER / NAME | MAP SHEET | LAT. | LONG. | LEGAL | SPECIES |
|---|---|---|---|---|---|
| 247-41-10200-2130-3044 | ANCHORAGE D-8 | 61.87468 N | 149.94040 W | S021N004W26 | COr,Kr |
| | ANCHORAGE D-8 | 61.87196 N | 149.91341 W | S021N004W36 | COr,Kr |
| 247-41-10200-2130-3050 | ANCHORAGE D-8 | 61.88390 N | 149.89178 W | S021N003W30 | Kr |
| | ANCHORAGE D-8 | 61.89838 N | 149.80283 W | S021N003W22 | Kr |
| 247-41-10200-2170 | TYONEK D-1 | 61.89535 N | 150.11158 W | S021N005W24 | COpr,Kr |
| | ANCHORAGE D-8 | 61.91745 N | 149.93501 W | S021N004W13 | Kr |
| 247-41-10200-2180 | TYONEK D-1 | 61.91106 N | 150.10236 W | S021N005W13 | CHs,COp,Kpr,Pp,DVp |
| Kashwitna River | ANCHORAGE D-6 | 61.94952 N | 149.16505 W | S022N002E31 | COp,Kr,DVp |
| 247-41-10200-2180-3061 | ANCHORAGE D-8 | 61.98595 N | 149.84583 W | S022N003W21 | COsr,Ksr,Pp |
| North Fork Kashwitna River | TALKEETNA MTNS A-5 | 62.06766 N | 149.33362 W | S023N001E19 | Kr |
| 247-41-10200-2190 | TYONEK D-1 | 61.94029 N | 150.07854 W | S021N004W06 | COsr |
| Caswell Creek | TALKEETNA MTNS A-6 | 62.01288 N | 149.97218 W | S022N004W10 | COsr |
| 247-41-10200-2190-0010 | TALKEETNA MTNS A-6 | 62.01694 N | 149.96833 W | S022N004W11 | COr |
| Caswell Lake | | | | | |
| 247-41-10200-2190-3020 | ANCHORAGE D-8 | 61.98781 N | 149.99505 W | S022N004W22 | COsr |
| | ANCHORAGE D-8 | 61.98897 N | 149.97246 W | S022N004W22 | COsr |
| 247-41-10200-2200 | TYONEK D-1 | 61.97175 N | 150.08294 W | S022N004W30 | CHs,COp,Ksr,Ps |
| Sheep Creek | TALKEETNA MTNS A-5 | 62.10434 N | 149.33141 W | S023N001E07 | Kr |
| 247-41-10200-2200-3310 | TALKEETNA MTNS A-6 | 62.12969 N | 149.72726 W | S024N003W36 | COr |
| | TALKEETNA MTNS A-6 | 62.13572 N | 149.66298 W | S024N002W28 | COr |
| 247-41-10200-2226 | TALKEETNA A-1 | 62.04194 N | 150.08471 W | S023N004W31 | COr |
| | TALKEETNA A-1 | 62.04409 N | 150.05503 W | S023N004W32 | COr |
| 247-41-10200-2230 | TALKEETNA A-1 | 62.05600 N | 150.08980 W | S023N004W30 | CHs,COsr,Ksr,Ps |
| Goose Creek | TALKEETNA MTNS A-6 | 62.12143 N | 149.91801 W | S024N004W36 | COr,Kr |
| 247-41-10200-2230-3022 | TALKEETNA A-1 | 62.06976 N | 150.02775 W | S023N004W21 | CHs,COsr,Ksr,Ps |
| Trib to Goose Creek | TALKEETNA MTNS A-6 | 62.06998 N | 149.91674 W | S023N004W24 | CHs,COsr,Ksr,Ps |
| 247-41-10200-2230-3144 | TALKEETNA MTNS A-6 | 62.09856 N | 149.94143 W | S023N004W11 | COr |
| | TALKEETNA MTNS A-6 | 62.14691 N | 149.79987 W | S024N003W27 | COr |
| 247-41-10200-2230-3144-4520 | TALKEETNA MTNS A-6 | 62.14691 N | 149.79987 W | S024N003W27 | COr |
| | TALKEETNA MTNS A-6 | 62.14958 N | 149.78987 W | S024N003W22 | COr |

| WATER BODY NUMBER / NAME | MAP SHEET | LAT. | LONG. | LEGAL | SPECIES |
|---|---|---|---|---|---|
| 247-41-10200-2250 | TALKEETNA A-1 | 62.10436 N | 150.07176 W | S023N004W07 | CHs,COr,Ksr,Ps |
| Montana Creek | TALKEETNA MTNS A-6 | 62.18181 N | 149.95392 W | S024N004W11 | CHs,COr,Ksr,Ps |
| 247-41-10200-2250-3020 | TALKEETNA A-1 | 62.13328 N | 150.01288 W | S024N004W33 | COr |
| Sawyer Creek | TALKEETNA MTNS A-6 | 62.13619 N | 149.93262 W | S024N004W25 | COr |
| 247-41-10200-2250-3050 | TALKEETNA MTNS A-6 | 62.18181 N | 149.95392 W | S024N004W11 | Ksr |
| South Fork Montana Creek | TALKEETNA MTNS A-6 | 62.19428 N | 149.75874 W | S024N003W02 | Ksr |
| 247-41-10200-2250-3061 | TALKEETNA MTNS A-6 | 62.18181 N | 149.95392 W | S024N004W11 | COp,Ksr |
| Middle Fork Montana Creek | TALKEETNA MTNS A-6 | 62.21396 N | 149.81275 W | S025N003W34 | COp |
| 247-41-10200-2250-3061-4009 | TALKEETNA MTNS A-6 | 62.18973 N | 149.95240 W | S024N004W11 | Ksr |
| North Fork Montana Creek | TALKEETNA MTNS A-6 | 62.22655 N | 149.87936 W | S025N003W29 | Ksr |
| 247-41-10200-2254 | TALKEETNA A-1 | 62.10887 N | 150.06837 W | S023N004W06 | COr |
| | TALKEETNA A-1 | 62.13973 N | 150.04911 W | S024N004W29 | COr |
| 247-41-10200-2254-0010 | TALKEETNA A-1 | 62.13639 N | 150.05194 W | S024N004W29 | COr |
| 247-41-10200-2254-0020 | TALKEETNA A-1 | 62.14444 N | 150.04722 W | S024N004W29 | COr |
| 247-41-10200-2256 | TALKEETNA A-1 | 62.11260 N | 150.06820 W | S023N004W06 | COr |
| | TALKEETNA A-1 | 62.15645 N | 150.09838 W | S024N005W24 | COr |
| 247-41-10200-2261 | TALKEETNA A-1 | 62.11778 N | 150.11818 W | S023N005W01 | COr |
| | TALKEETNA A-1 | 62.11943 N | 150.15384 W | S023N005W03 | COr |
| 247-41-10200-2291 | TALKEETNA A-1 | 62.16945 N | 150.18643 W | S024N005W16 | COr,Kr |
| Rabideux Creek | TALKEETNA B-1 | 62.27972 N | 150.23435 W | S025N005W05 | COsr,Kr |
| 247-41-10200-2291-3011 | TALKEETNA A-1 | 62.19060 N | 150.20808 W | S024N005W09 | COr |
| Queer Creek | TALKEETNA A-1 | 62.17801 N | 150.25512 W | S024N005W07 | COr |
| 247-41-10200-2291-3011-4030 | TALKEETNA A-1 | 62.17801 N | 150.25512 W | S024N005W07 | COr |
| | TALKEETNA A-1 | 62.20339 N | 150.28106 W | S024N006W01 | COr |
| 247-41-10200-2291-3025 | TALKEETNA A-1 | 62.21919 N | 150.22626 W | S025N005W32 | COr,Kr |
| | TALKEETNA A-1 | 62.21260 N | 150.23121 W | S025N005W32 | COr,Kr |
| 247-41-10200-2291-3041 | TALKEETNA A-1 | 62.24554 N | 150.23880 W | S025N005W20 | COsr |
| Sawmill Creek | TALKEETNA B-1 | 62.28938 N | 150.32354 W | S025N006W02 | COsr |

| WATER BODY NUMBER / NAME | MAP SHEET | LAT. | LONG. | LEGAL | SPECIES |
|---|---|---|---|---|---|
| 247-41-10200-2291-3049 | TALKEETNA B-1 | 62.27972 N | 150.23435 W | S025N005W05 | COsr |
| | TALKEETNA B-1 | 62.33364 N | 150.29917 W | S026N006W24 | COr |
| 247-41-10200-2300 | TALKEETNA A-1 | 62.17644 N | 150.12552 W | S024N005W14 | COp,Sp |
| Sunshine Creek | TALKEETNA A-1 | 62.18181 N | 150.05192 W | S024N004W08 | COs |
| 247-41-10200-2300-0010 | TALKEETNA A-1 | 62.18278 N | 150.04528 W | S024N004W08 | COs |
| Sunshine Lakes | | | | | |
| 247-41-10200-2300-3011 | TALKEETNA A-1 | 62.17882 N | 150.09476 W | S024N005W12 | COpr,Sp |
| Question Creek | TALKEETNA A-1 | 62.22487 N | 150.04718 W | S025N004W29 | COsr |
| 247-41-10200-2300-3011-0010 | TALKEETNA A-1 | 62.22473 N | 150.07361 W | S025N004W30 | COpr |
| Question Lake | | | | | |
| 247-41-10200-2300-3011-0012 | TALKEETNA A-1 | 62.22530 N | 150.06288 W | S025N004W29 | COpr |
| Little Question Lake | | | | | |
| 247-41-10200-2300-3011-0014 | TALKEETNA A-1 | 62.22472 N | 150.05542 W | S025N004W29 | COp |
| 247-41-10200-2300-3011-4006 | TALKEETNA A-1 | 62.20220 N | 150.07473 W | S024N004W06 | COs,Sp |
| Answer Creek | TALKEETNA MTNS B-6 | 62.25039 N | 149.91112 W | S025N003W18 | COr |
| 247-41-10200-2300-3011-4008 | TALKEETNA A-1 | 62.21044 N | 150.08092 W | S025N004W31 | COr,Kr |
| | TALKEETNA A-1 | 62.21380 N | 150.05815 W | S025N004W32 | COr,Kr |
| 247-41-10200-2300-3011-4010 | TALKEETNA A-1 | 62.22024 N | 150.07350 W | S025N004W31 | COsr |
| | TALKEETNA A-1 | 62.21835 N | 150.07065 W | S025N004W31 | COsr |
| 247-41-10200-2300-3011-4010-0005 | TALKEETNA A-1 | 62.21840 N | 150.06608 W | S025N004W32 | COsr |
| Lake Five | | | | | |
| 247-41-10200-2300-3011-4018 | TALKEETNA A-1 | 62.22286 N | 150.05671 W | S025N004W29 | COsr |
| | TALKEETNA A-1 | 62.22224 N | 150.05654 W | S025N004W29 | COsr |
| 247-41-10200-2300-3011-4018-0006 | TALKEETNA A-1 | 62.22157 N | 150.05408 W | S025N004W29 | COr |
| Lake Six | | | | | |
| 247-41-10200-2300-3022 | TALKEETNA A-1 | 62.17667 N | 150.07137 W | S024N004W18 | COr,Ss |
| | TALKEETNA A-1 | 62.17195 N | 150.06246 W | S024N004W18 | COr |
| 247-41-10200-2300-3022-0010 | TALKEETNA A-1 | 62.17004 N | 150.06262 W | S024N004W18 | COr |

| WATER BODY NUMBER / NAME | MAP SHEET | LAT. | LONG. | LEGAL | SPECIES |
|---|---|---|---|---|---|
| 247-41-10200-2320 | TALKEETNA A-1 | 62.22181 N | 150.11325 W | S025N005W25 | CHs,COs,Kp,Ps,Sp |
| Birch Creek Slough | TALKEETNA B-1 | 62.27477 N | 150.11605 W | S025N005W12 | Sp |
| 247-41-10200-2320-3010 | TALKEETNA A-1 | 62.23234 N | 150.10850 W | S025N005W25 | CHs,COs,Ks,Ps,Sp |
| Birch Creek | TALKEETNA MTNS B-6 | 62.29257 N | 149.94393 W | S025N004W01 | COp |
| 247-41-10200-2320-3010-0010 | TALKEETNA B-1 | 62.25194 N | 150.06583 W | S025N004W17 | COsr,Ss |
| Fish Lake | | | | | |
| 247-41-10200-2320-3010-4010 | TALKEETNA B-1 | 62.25542 N | 150.07053 W | S025N004W18 | COs |
| | TALKEETNA B-1 | 62.29785 N | 150.04323 W | S026N004W32 | COs |
| 247-41-10200-2341 | TALKEETNA B-1 | 62.25596 N | 150.17015 W | S025N005W15 | COsr,Kr |
| Trapper Creek | TALKEETNA C-1 | 62.55853 N | 150.36441 W | S029N006W34 | COr |
| 247-41-10200-2341-3402 | TALKEETNA B-1 | 62.47996 N | 150.34567 W | S028N006W35 | COr |
| | TALKEETNA C-1 | 62.50203 N | 150.32637 W | S028N006W23 | COr |
| 247-41-10200-2361 | TALKEETNA B-1 | 62.30722 N | 150.14568 W | S026N005W35 | COsr |
| | TALKEETNA B-1 | 62.34413 N | 150.23318 W | S026N005W17 | COsr |
| 247-41-10200-2362 | TALKEETNA B-1 | 62.30776 N | 150.10444 W | S026N005W25 | COr,Kr |
| Twister Creek | TALKEETNA B-1 | 62.32468 N | 150.06429 W | S026N004W20 | COr,Kr |
| 247-41-10200-2370 | TALKEETNA B-1 | 62.32461 N | 150.11989 W | S026N005W24 | CHp,COp,Kp,Pp,Sp |
| Talkeetna River | TALKEETNA MTNS B-3 | 62.34600 N | 148.48807 W | S026N005E14 | COp |
| 247-41-10200-2370-3015 | TALKEETNA B-1 | 62.34596 N | 150.10677 W | S026N005W13 | COr |
| Wiggle Creek | TALKEETNA B-1 | 62.39150 N | 150.09940 W | S027N005W36 | COr |
| 247-41-10200-2370-3023 | TALKEETNA B-1 | 62.35386 N | 150.08243 W | S026N004W07 | COr,Ssr |
| | TALKEETNA B-1 | 62.39374 N | 150.04959 W | S027N004W32 | COr,Ssr |
| 247-41-10200-2370-3023-0010 | TALKEETNA B-1 | 62.39647 N | 150.04458 W | S027N004W29 | COr,Ssr |
| 247-41-10200-2370-3033 | TALKEETNA B-1 | 62.34692 N | 150.01328 W | S026N004W16 | COr,Kr |
| Whiskey Slough Creek | TALKEETNA B-1 | 62.34311 N | 150.00160 W | S026N004W15 | COr,Kr |
| 247-41-10200-2370-3041 | TALKEETNA B-1 | 62.36917 N | 150.00844 W | S026N004W04 | CHp,COs,Ks,Ps |
| Chunilna Creek | TALKEETNA MTNS C-5 | 62.64517 N | 149.47751 W | S030N001W33 | Kr |
| 247-41-10200-2370-3041-4010 | TALKEETNA B-1 | 62.37306 N | 150.00694 W | S026N004W03 | CHs,COs,Ks,Ps,Ss |
| | TALKEETNA MTNS B-6 | 62.41389 N | 149.92586 W | S027N004W24 | Ks,Ps,Ss |

| WATER BODY NUMBER / NAME | MAP SHEET | LAT. | LONG. | LEGAL | SPECIES |
|---|---|---|---|---|---|
| 247-41-10200-2370-3041-4010-0010<br>Mama Bear Lake | TALKEETNA MTNS B-6 | 62.40305 N | 149.94861 W | S027N004W26 | Kp,Pp,Sp |
| 247-41-10200-2370-3041-4010-0015<br>Papa Bear Lake | TALKEETNA MTNS B-6 | 62.39917 N | 149.93667 W | S027N004W25 | Kp,Pp,Ssr |
| 247-41-10200-2370-3041-4010-5056 | TALKEETNA MTNS B-6 | 62.40527 N | 149.93277 W | S027N004W25 | COr |
| | TALKEETNA MTNS B-6 | 62.42854 N | 149.86189 W | S027N003W17 | COr |
| 247-41-10200-2370-3041-4010-5056-6306 | TALKEETNA MTNS B-6 | 62.42854 N | 149.86189 W | S027N003W17 | COr |
| | TALKEETNA MTNS B-6 | 62.42729 N | 149.85026 W | S027N003W16 | COr |
| 247-41-10200-2370-3041-4010-5056-6306-7055 | TALKEETNA MTNS B-6 | 62.42729 N | 149.85026 W | S027N003W16 | COr |
| | TALKEETNA MTNS B-6 | 62.43658 N | 149.84383 W | S027N003W16 | COr |
| 247-41-10200-2370-3041-4049 | TALKEETNA MTNS B-6 | 62.45227 N | 149.98208 W | S027N004W03 | COpr,Kp |
| | TALKEETNA MTNS C-6 | 62.53733 N | 149.92942 W | S028N004W12 | COp |
| 247-41-10200-2370-3041-4049-5056 | TALKEETNA B-1 | 62.45985 N | 150.00108 W | S027N004W03 | COr,Kpr |
| | TALKEETNA MTNS B-6 | 62.47983 N | 149.96732 W | S028N004W35 | COp |
| 247-41-10200-2370-3041-4050 | TALKEETNA MTNS B-6 | 62.45123 N | 149.98058 W | S027N004W10 | Kr |
| | TALKEETNA MTNS B-6 | 62.44650 N | 149.91428 W | S027N004W12 | Kr |
| 247-41-10200-2370-3041-4080 | TALKEETNA MTNS C-6 | 62.50389 N | 149.86181 W | S028N003W20 | CHp,COsr,Pp |
| | TALKEETNA MTNS C-6 | 62.51005 N | 149.75534 W | S028N003W13 | COsr |
| 247-41-10200-2370-3041-4101 | TALKEETNA MTNS C-6 | 62.52826 N | 149.83905 W | S028N003W09 | CHp |
| | TALKEETNA MTNS C-6 | 62.53188 N | 149.83353 W | S028N003W09 | CHp |
| 247-41-10200-2370-3041-4131 | TALKEETNA MTNS C-6 | 62.53697 N | 149.81341 W | S028N003W10 | CHp,COp,Kp |
| | TALKEETNA MTNS C-6 | 62.54622 N | 149.82514 W | S028N003W04 | CHp,COp,Kp |
| 247-41-10200-2370-3041-4180 | TALKEETNA MTNS C-6 | 62.59818 N | 149.64653 W | S029N002W16 | CHp,Pp |
| | TALKEETNA MTNS C-6 | 62.59581 N | 149.64462 W | S029N002W21 | CHp,Pp |
| 247-41-10200-2370-3041-4190 | TALKEETNA MTNS C-6 | 62.60965 N | 149.62797 W | S029N002W15 | CHp,Pp |
| | TALKEETNA MTNS C-6 | 62.60771 N | 149.62362 W | S029N002W15 | CHp,Pp |
| 247-41-10200-2370-3041-4200 | TALKEETNA MTNS C-6 | 62.62139 N | 149.61268 W | S029N002W10 | CHs,COs,Ks,Ps |
| | TALKEETNA MTNS C-5 | 62.65818 N | 149.49998 W | S030N001W29 | CHs,COs,Ks,Ps |
| 247-41-10200-2370-3041-4200-5021 | TALKEETNA MTNS C-6 | 62.64025 N | 149.58627 W | S030N002W35 | CHs,COr,Ksr,Ps |
| | TALKEETNA MTNS C-6 | 62.66573 N | 149.59960 W | S030N002W26 | CHs,Ps |

| WATER BODY NUMBER / NAME | MAP SHEET | LAT. | LONG. | LEGAL | SPECIES |
|---|---|---|---|---|---|
| 247-41-10200-2370-3041-4200-5021-6020 | TALKEETNA MTNS C-6 | 62.65886 N | 149.60278 W | S030N002W26 | CHs,Ps |
| | TALKEETNA MTNS C-6 | 62.66156 N | 149.59243 W | S030N002W26 | CHs,Ps |
| 247-41-10200-2370-3041-4200-5021-6021 | TALKEETNA MTNS C-6 | 62.65941 N | 149.60337 W | S030N002W26 | CHs,Ps |
| | TALKEETNA MTNS C-6 | 62.65951 N | 149.61341 W | S030N002W27 | CHs,Ps |
| 247-41-10200-2370-3080 | TALKEETNA MTNS B-6 | 62.37103 N | 149.85277 W | S026N003W05 | CHs,COp,Ks,Pp,Sp |
| | TALKEETNA MTNS B-6 | 62.29982 N | 149.92232 W | S026N004W36 | Ps,Ss |
| 247-41-10200-2370-3080-0010<br>Larson Lake | TALKEETNA MTNS B-6 | 62.33917 N | 149.88972 W | S026N003W18 | CHs,COs,Ks,Pp,Ss |
| 247-41-10200-2370-3080-0015 | TALKEETNA MTNS B-6 | 62.29889 N | 149.92333 W | S026N004W36 | Pp,Ss |
| 247-41-10200-2370-3080-4007 | TALKEETNA MTNS B-6 | 62.35878 N | 149.85714 W | S026N003W08 | Ks,Ps |
| | TALKEETNA MTNS B-6 | 62.34863 N | 149.83915 W | S026N003W16 | Ks,Ps |
| 247-41-10200-2370-3090 | TALKEETNA MTNS B-6 | 62.37424 N | 149.78424 W | S026N003W02 | COr,Kp,Sp |
| Sheep Creek | TALKEETNA MTNS A-4 | 62.16908 N | 148.96141 W | S024N003E18 | Sp |
| 247-41-10200-2370-3090-4049 | TALKEETNA MTNS B-5 | 62.29977 N | 149.32734 W | S026N001E31 | COr |
| | TALKEETNA MTNS B-5 | 62.33425 N | 149.30665 W | S026N001E20 | COr |
| 247-41-10200-2370-3090-4049-0010<br>Rainbow Lake | TALKEETNA MTNS B-5 | 62.34222 N | 149.30556 W | S026N001E17 | COr |
| 247-41-10200-2370-3171 | TALKEETNA MTNS B-6 | 62.45543 N | 149.66722 W | S027N002W04 | CHs,Ks |
| Disappointment Creek | TALKEETNA MTNS B-6 | 62.47693 N | 149.61161 W | S028N002W34 | CHs,Ks |
| 247-41-10200-2370-3180 | TALKEETNA MTNS B-5 | 62.44267 N | 149.46991 W | S027N001W09 | Kp,Sp |
| Iron Creek | TALKEETNA MTNS B-5 | 62.30683 N | 149.04663 W | S026N002E35 | Sp |
| 247-41-10200-2370-3297 | TALKEETNA MTNS C-5 | 62.59638 N | 149.09180 W | S029N002E21 | COs,Kp,Sp |
| Cache Creek | TALKEETNA MTNS C-5 | 62.60749 N | 149.18030 W | S029N001E13 | Kp |
| 247-41-10200-2370-3301 | TALKEETNA MTNS C-5 | 62.59934 N | 149.06216 W | S029N002E15 | CHp,COsr,Ksr,Sp |
| Prairie Creek | TALKEETNA MTNS C-4 | 62.72231 N | 148.83869 W | S030N003E02 | Sp |
| 247-41-10200-2370-3301-0010<br>Murder Lake | TALKEETNA MTNS C-4 | 62.67583 N | 148.94722 W | S030N003E20 | CHp,COsr,Ksr,Sp |
| 247-41-10200-2370-3301-0020<br>Stephan Lake | TALKEETNA MTNS C-4 | 62.70611 N | 148.87750 W | S030N003E10 | COr,Ssr |

| WATER BODY NUMBER / NAME | MAP SHEET | LAT. | LONG. | LEGAL | SPECIES |
|---|---|---|---|---|---|
| 247-41-10200-2370-3301-4021 | TALKEETNA MTNS C-5 | 62.62899 N | 149.02709 W | S029N002E02 | COp,Ks |
| | TALKEETNA MTNS C-5 | 62.66937 N | 149.04824 W | S030N002E22 | COr,Kr |
| 247-41-10200-2370-3301-4034 | TALKEETNA MTNS C-4 | 62.64587 N | 148.98874 W | S030N002E36 | COp,Ks |
| | TALKEETNA MTNS C-4 | 62.60907 N | 148.93971 W | S029N003E17 | COr |
| 247-41-10200-2370-3301-4044 | TALKEETNA MTNS C-4 | 62.66631 N | 148.96265 W | S030N003E30 | COp,Ks,Sp |
| | TALKEETNA MTNS C-4 | 62.66332 N | 148.85585 W | S030N003E26 | Ks,Sp |
| 247-41-10200-2370-3320 | TALKEETNA MTNS C-4 | 62.55063 N | 148.98224 W | S028N003E06 | Ks |
| | TALKEETNA MTNS C-4 | 62.54858 N | 148.99719 W | S028N002E01 | Ks |
| 247-41-10200-2370-3328 | TALKEETNA MTNS C-4 | 62.53361 N | 148.96806 W | S028N003E07 | Ks |
| | TALKEETNA MTNS C-4 | 62.53021 N | 148.98256 W | S028N003E07 | Ks |
| 247-41-10200-2370-3332 | TALKEETNA MTNS C-4 | 62.53234 N | 148.95912 W | S028N003E07 | Ks |
| | TALKEETNA MTNS C-4 | 62.52499 N | 148.96925 W | S028N003E07 | Ks |
| 247-41-10200-2370-3340 | TALKEETNA MTNS C-4 | 62.52000 N | 148.91028 W | S028N003E16 | Ks |
| | TALKEETNA MTNS C-4 | 62.51103 N | 148.90748 W | S028N003E16 | Ks |
| 247-41-10200-2370-3350 | TALKEETNA MTNS C-4 | 62.51555 N | 148.80333 W | S028N003E13 | Ks |
| | TALKEETNA MTNS C-4 | 62.50633 N | 148.80493 W | S028N003E24 | Ks |
| 247-41-10200-2370-3400 | TALKEETNA MTNS B-4 | 62.40526 N | 148.53064 W | S027N005E28 | COr |
| Yellowjacket Creek | TALKEETNA MTNS B-4 | 62.40040 N | 148.54410 W | S027N005E28 | COr |
| 247-41-10200-2370-3415 | TALKEETNA MTNS B-3 | 62.34600 N | 148.48807 W | S026N005E14 | COp |
| | TALKEETNA MTNS B-3 | 62.34625 N | 148.47516 W | S026N005E14 | COp |
| 247-41-10200-2381 | TALKEETNA B-1 | 62.33519 N | 150.14612 W | S026N005W23 | CHs,COp,Kp,Pp,Sp |
| Chulitna River | HEALY B-5 | 63.28108 N | 149.12500 W | F019S008W08 | COs,Ks |
| 247-41-10200-2381-3004 | TALKEETNA B-1 | 62.34864 N | 150.18622 W | S026N005W15 | COr |
| | TALKEETNA B-1 | 62.37688 N | 150.18262 W | S026N005W03 | COr |
| 247-41-10200-2381-3007 | TALKEETNA B-1 | 62.34305 N | 150.18909 W | S026N005W15 | COp |
| | TALKEETNA B-1 | 62.44709 N | 150.28594 W | S027N006W12 | COsr |
| 247-41-10200-2381-3007-4017 | TALKEETNA B-1 | 62.36761 N | 150.24047 W | S026N005W05 | COp |
| | TALKEETNA B-1 | 62.38650 N | 150.27361 W | S027N005W31 | COp |
| 247-41-10200-2381-3007-4029 | TALKEETNA B-1 | 62.39046 N | 150.25115 W | S027N005W32 | COp |
| | TALKEETNA B-1 | 62.39958 N | 150.27300 W | S027N005W30 | COp |

| WATER BODY NUMBER / NAME | MAP SHEET | LAT. | LONG. | LEGAL | SPECIES |
|---|---|---|---|---|---|
| 247-41-10200-2381-3051 | TALKEETNA B-1 | 62.43812 N | 150.24410 W | S027N005W08 | COp |
| | TALKEETNA B-1 | 62.47811 N | 150.30771 W | S028N006W36 | COs |
| 247-41-10200-2381-3060 | TALKEETNA B-1 | 62.48276 N | 150.25367 W | S028N005W29 | COp |
| | TALKEETNA B-1 | 62.47592 N | 150.27406 W | S028N005W31 | COp |
| 247-41-10200-2381-3073 | TALKEETNA C-1 | 62.50035 N | 150.24261 W | S028N005W20 | COs,Ps |
| | TALKEETNA C-1 | 62.52174 N | 150.28064 W | S028N005W18 | COs |
| 247-41-10200-2381-3090 | TALKEETNA C-1 | 62.52806 N | 150.22044 W | S028N005W09 | COp |
| | TALKEETNA C-1 | 62.53453 N | 150.20218 W | S028N005W09 | COp |
| 247-41-10200-2381-3130 | TALKEETNA C-1 | 62.62771 N | 150.23604 W | S029N005W05 | CHs,COs,Ks,Ps |
| Troublesome Creek | TALKEETNA C-1 | 62.68143 N | 150.08843 W | S030N004W19 | COs,Ks |
| 247-41-10200-2381-3161 | TALKEETNA C-1 | 62.67562 N | 150.28542 W | S030N005W19 | CHp,COp,Kpr,Pp,Sp |
| Tokositna River | TALKEETNA C-2 | 62.66410 N | 150.81995 W | S030N008W29 | Kr,Sp |
| 247-41-10200-2381-3161-4016 | TALKEETNA C-1 | 62.67362 N | 150.33547 W | S030N006W23 | CHp,COs,Kp,Pp,Sp |
| Alder Creek | TALKEETNA C-1 | 62.68079 N | 150.34639 W | S030N006W23 | CHp |
| 247-41-10200-2381-3161-4016-5010 | TALKEETNA C-1 | 62.67544 N | 150.33538 W | S030N006W23 | COs,Kp,Pp,Sp |
| | TALKEETNA C-1 | 62.69480 N | 150.32434 W | S030N006W13 | COs,Sp |
| 247-41-10200-2381-3161-4071 | TALKEETNA C-1 | 62.56888 N | 150.40007 W | S029N006W28 | COp,Kp,Sp |
| | TALKEETNA C-1 | 62.50315 N | 150.40337 W | S028N006W21 | Ss |
| 247-41-10200-2381-3161-4071-0010 | TALKEETNA C-1 | 62.52333 N | 150.39278 W | S028N006W16 | Ssr |
| Swan Lake | | | | | |
| 247-41-10200-2381-3161-4071-5020 | TALKEETNA C-1 | 62.53166 N | 150.40526 W | S028N006W09 | Ss |
| | TALKEETNA C-1 | 62.53745 N | 150.42011 W | S028N006W08 | Ss |
| 247-41-10200-2381-3161-4071-5031 | TALKEETNA C-1 | 62.50714 N | 150.38558 W | S028N006W21 | Ss |
| | TALKEETNA B-1 | 62.49494 N | 150.37004 W | S028N006W27 | Ss |
| 247-41-10200-2381-3161-4071-5031-0020 | TALKEETNA B-1 | 62.49184 N | 150.36478 W | S028N006W27 | Ssr |
| 247-41-10200-2381-3161-4085 | TALKEETNA C-2 | 62.54713 N | 150.50160 W | S028N007W01 | COsr,Kpr,Sp |
| Bunco Creek | TALKEETNA C-2 | 62.54738 N | 150.67957 W | S028N008W01 | COr,Kr |
| 247-41-10200-2381-3161-4085-0010 | TALKEETNA C-2 | 62.53916 N | 150.50778 W | S028N007W02 | Kp |
| Bunco Lake | | | | | |

| WATER BODY NUMBER / NAME | MAP SHEET | LAT. | LONG. | LEGAL | SPECIES |
|---|---|---|---|---|---|
| 247-41-10200-2381-3161-4085-5501 | TALKEETNA C-2 | 62.53082 N | 150.51637 W | S028N007W11 | COsr,Sp |
| | TALKEETNA B-2 | 62.45750 N | 150.55918 W | S027N007W03 | COsr,Sp |
| 247-41-10200-2381-3161-4085-5501-0010<br>Safari Lake | TALKEETNA B-2 | 62.46104 N | 150.57287 W | S027N007W04 | COp,Sp |
| 247-41-10200-2381-3161-4085-5551 | TALKEETNA B-2 | 62.49461 N | 150.58583 W | S028N007W28 | COsr,Ss |
| | TALKEETNA B-2 | 62.46407 N | 150.60709 W | S027N007W05 | COsr,Ss |
| 247-41-10200-2381-3161-4085-5551-6202 | TALKEETNA B-2 | 62.48267 N | 150.60178 W | S028N007W29 | COr |
| | TALKEETNA C-2 | 62.52964 N | 150.73569 W | S028N008W10 | COr |
| 247-41-10200-2381-3161-4085-5802 | TALKEETNA C-2 | 62.52816 N | 150.65353 W | S028N007W07 | Kr |
| | TALKEETNA C-2 | 62.53689 N | 150.64872 W | S028N007W07 | Kr |
| 247-41-10200-2381-3161-4141 | TALKEETNA C-2 | 62.62515 N | 150.69380 W | S029N008W12 | Ss |
| | TALKEETNA C-2 | 62.64216 N | 150.78973 W | S030N008W33 | Ss |
| 247-41-10200-2381-3161-4151<br>Bear Creek | TALKEETNA C-2 | 62.66369 N | 150.82182 W | S030N008W29 | Kp,Ss |
| | TALKEETNA C-2 | 62.66051 N | 150.82755 W | S030N008W29 | Kp,Ss |
| 247-41-10200-2381-3179<br>Spink Creek | TALKEETNA C-1 | 62.72952 N | 150.24687 W | S031N005W32 | Kp,Sp |
| | TALKEETNA D-1 | 62.77100 N | 150.24024 W | S031N005W17 | Kp,Sp |
| 247-41-10200-2381-3179-0010<br>Spink Lake | TALKEETNA D-1 | 62.78166 N | 150.23806 W | S031N005W17 | Kp,Sp |
| 247-41-10200-2381-3180<br>Byers Creek | TALKEETNA C-1 | 62.71664 N | 150.21277 W | S030N005W04 | CHs,COs,Ks,Sp |
| | TALKEETNA MTNS D-6 | 62.81859 N | 149.89874 W | S032N003W31 | CHp,COp,Kp |
| 247-41-10200-2381-3180-0010<br>Byers Lake | TALKEETNA C-1 | 62.73861 N | 150.11500 W | S031N005W36 | Ss |
| 247-41-10200-2381-3220<br>Horseshoe Creek | TALKEETNA MTNS D-6 | 62.87300 N | 149.87521 W | S032N003W08 | CHp,COp,Kp,Pp,Sp |
| | TALKEETNA MTNS D-6 | 62.84457 N | 149.85728 W | S032N003W21 | COsr |
| 247-41-10200-2381-3231<br>Coal Creek | TALKEETNA MTNS D-6 | 62.88548 N | 149.85204 W | S032N003W04 | COp,Kp |
| | TALKEETNA MTNS D-6 | 62.89785 N | 149.84871 W | S032N003W04 | COp,Kp |
| 247-41-10200-2381-3232 | TALKEETNA MTNS D-6 | 62.88534 N | 149.85185 W | S032N003W04 | CHp,COp,Kp,Pp |
| | TALKEETNA MTNS D-6 | 62.88602 N | 149.81347 W | S032N003W03 | CHp,COp,Kp,Pp |
| 247-41-10200-2381-3234<br>Little Coal Creek | TALKEETNA MTNS D-6 | 62.89908 N | 149.77096 W | S032N003W02 | CHp |
| | TALKEETNA MTNS D-6 | 62.89696 N | 149.77003 W | S032N003W02 | CHp |

| WATER BODY NUMBER / NAME | MAP SHEET | LAT. | LONG. | LEGAL | SPECIES |
|---|---|---|---|---|---|
| 247-41-10200-2381-3236 | TALKEETNA MTNS D-6 | 62.90503 N | 149.75792 W | S033N003W36 | CHp,COp,Kp,Pp,Sp |
| | TALKEETNA MTNS D-6 | 62.90457 N | 149.74587 W | S033N003W36 | CHp,COp,Kp,Pp,Sp |
| 247-41-10200-2381-3239 | HEALY A-6 | 63.05355 N | 149.59600 W | F021S011W35 | CHp |
| | HEALY A-6 | 63.22108 N | 149.54103 W | F019S010W31 | CHs |
| 247-41-10200-2381-3239-4502 | HEALY A-6 | 63.19085 N | 149.50078 W | F020S010W08 | CHp |
| | HEALY A-5 | 63.20273 N | 149.48294 W | F020S010W09 | CHs |
| 247-41-10200-2381-3240 | HEALY A-6 | 63.05553 N | 149.59106 W | F021S011W35 | COpr,Ks |
| Honolulu Creek | HEALY A-5 | 63.07083 N | 149.46079 W | F021S010W28 | Ks |
| 247-41-10200-2381-3240-4020 | HEALY A-6 | 63.05312 N | 149.57827 W | F021S011W36 | Ks |
| Little Honolulu Creek | HEALY A-6 | 63.04523 N | 149.55556 W | F021S011W36 | Ks |
| 247-41-10200-2381-3260 | HEALY A-6 | 63.10880 N | 149.52411 W | F021S010W07 | COp,Ks |
| East Fork Chulitna River | HEALY A-5 | 63.19374 N | 149.26133 W | F020S009W10 | COp,Ks |
| 247-41-10200-2381-3600 | TALKEETNA MTNS D-6 | 62.93417 N | 149.70917 W | S033N002W19 | COr,Kr |
| | TALKEETNA MTNS D-6 | 62.93695 N | 149.69694 W | S033N002W20 | COr,Kr |
| 247-41-10200-2381-3600-4006 | TALKEETNA MTNS D-6 | 62.93430 N | 149.70069 W | S033N002W20 | Kr |
| | TALKEETNA MTNS D-6 | 62.93465 N | 149.69545 W | S033N002W20 | Kr |
| 247-41-10200-2391 | TALKEETNA B-1 | 62.37745 N | 150.16851 W | S026N005W03 | COs,Pp |
| Whiskers Creek | TALKEETNA C-1 | 62.51870 N | 150.16889 W | S028N005W15 | COs |
| 247-41-10200-2391-3021 | TALKEETNA B-1 | 62.42379 N | 150.16502 W | S027N005W15 | COs |
| | TALKEETNA B-1 | 62.44090 N | 150.18043 W | S027N005W10 | COs |
| 247-41-10200-2391-3033 | TALKEETNA B-1 | 62.45687 N | 150.16738 W | S027N005W03 | COs |
| | TALKEETNA B-1 | 62.46391 N | 150.17295 W | S027N005W03 | COs |
| 247-41-10200-2391-3036 | TALKEETNA B-1 | 62.46908 N | 150.16603 W | S028N005W34 | COs |
| | TALKEETNA B-1 | 62.48999 N | 150.16039 W | S028N005W26 | COs |
| 247-41-10200-2391-3039 | TALKEETNA B-1 | 62.48334 N | 150.18035 W | S028N005W27 | COs |
| | TALKEETNA B-1 | 62.48945 N | 150.18910 W | S028N005W27 | COs |
| 247-41-10200-2420 | TALKEETNA B-1 | 62.44525 N | 150.12973 W | S027N005W12 | CHp,COp,Kp,Pp,Sp |
| | TALKEETNA B-1 | 62.44749 N | 150.08838 W | S027N004W07 | COs,Ks |
| 247-41-10200-2420-3004 | TALKEETNA B-1 | 62.45452 N | 150.11114 W | S027N005W01 | COs,Ks |
| | TALKEETNA B-1 | 62.45221 N | 150.10792 W | S027N005W01 | COs,Ks |

| WATER BODY NUMBER / NAME | MAP SHEET | LAT. | LONG. | LEGAL | SPECIES |
|---|---|---|---|---|---|
| 247-41-10200-2420-3013 | TALKEETNA B-1 | 62.45046 N | 150.09260 W | S027N004W07 | COs,Ks |
| | TALKEETNA B-1 | 62.45361 N | 150.08780 W | S027N004W06 | COs,Ks |
| 247-41-10200-2426 | TALKEETNA C-1 | 62.50081 N | 150.09958 W | S028N005W24 | COs,Ps |
| | TALKEETNA C-1 | 62.50309 N | 150.08580 W | S028N004W19 | COs,Ps |
| 247-41-10200-2436 | TALKEETNA C-1 | 62.50302 N | 150.10213 W | S028N005W24 | COsr |
| | TALKEETNA C-1 | 62.51268 N | 150.09508 W | S028N004W18 | COsr |
| 247-41-10200-2440 | TALKEETNA C-1 | 62.53191 N | 150.10188 W | S028N005W12 | CHp,COs,Kp,Ps |
| Lane Creek | TALKEETNA C-1 | 62.55090 N | 150.00168 W | S028N004W03 | Kp |
| 247-41-10200-2441 | TALKEETNA C-1 | 62.53434 N | 150.10735 W | S028N005W12 | COr,Ps |
| | TALKEETNA C-1 | 62.53916 N | 150.11891 W | S028N005W01 | COr,Ps |
| 247-41-10200-2443 | TALKEETNA C-1 | 62.55818 N | 150.08820 W | S029N004W31 | Ps |
| | TALKEETNA C-1 | 62.56222 N | 150.09485 W | S029N004W31 | Ps |
| 247-41-10200-2450 | TALKEETNA C-1 | 62.56688 N | 150.05801 W | S029N004W32 | CHp,COs,Ps,Ss |
| McKenzie Creek | TALKEETNA C-1 | 62.56891 N | 150.01063 W | S029N004W27 | COs |
| 247-41-10200-2452 | TALKEETNA C-1 | 62.57051 N | 150.04875 W | S029N004W29 | Ps |
| | TALKEETNA C-1 | 62.57066 N | 150.03987 W | S029N004W28 | Ps |
| 247-41-10200-2454 | TALKEETNA C-1 | 62.58030 N | 150.04055 W | S029N004W28 | COs,Ps |
| Portage Creek | TALKEETNA C-1 | 62.57935 N | 150.03221 W | S029N004W28 | COs,Ps |
| 247-41-10200-2457 | TALKEETNA C-1 | 62.59800 N | 150.03183 W | S029N004W16 | Ps |
| | TALKEETNA C-1 | 62.60016 N | 150.04279 W | S029N004W16 | Ps |
| 247-41-10200-2459 | TALKEETNA C-1 | 62.60358 N | 150.03530 W | S029N004W16 | Ps |
| | TALKEETNA C-1 | 62.60447 N | 150.04382 W | S029N004W16 | Ps |
| 247-41-10200-2462 | TALKEETNA C-1 | 62.61830 N | 150.00516 W | S029N004W10 | Ps |
| Deadhorse Creek | TALKEETNA MTNS C-6 | 62.61060 N | 149.99135 W | S029N004W15 | Ps |
| 247-41-10200-2463 | TALKEETNA C-1 | 62.62118 N | 150.00642 W | S029N004W10 | Ps |
| | TALKEETNA C-1 | 62.62396 N | 150.01303 W | S029N004W10 | Ps |
| 247-41-10200-2470 | TALKEETNA MTNS C-6 | 62.64790 N | 149.95636 W | S030N004W35 | CHp,Pp,Sp |
| | TALKEETNA MTNS C-6 | 62.64310 N | 149.95745 W | S030N004W35 | CHp,Pp,Sp |
| 247-41-10200-2473 | TALKEETNA MTNS C-6 | 62.65470 N | 149.95584 W | S030N004W26 | Kp,Pp |
| | TALKEETNA MTNS C-6 | 62.65835 N | 149.95868 W | S030N004W26 | Kp,Pp |

| WATER BODY NUMBER / NAME | MAP SHEET | LAT. | LONG. | LEGAL | SPECIES |
|---|---|---|---|---|---|
| 247-41-10200-2474 | TALKEETNA MTNS C-6 | 62.65961 N | 149.93384 W | S030N004W25 | CHp,Pp |
| | TALKEETNA MTNS C-6 | 62.65397 N | 149.92616 W | S030N004W36 | CHp,Pp |
| 247-41-10200-2510 | TALKEETNA MTNS C-6 | 62.71308 N | 149.80893 W | S030N003W03 | CHp,Pp |
| | TALKEETNA MTNS C-6 | 62.70823 N | 149.79181 W | S030N003W11 | CHp,Pp |
| 247-41-10200-2511 | TALKEETNA MTNS C-6 | 62.71706 N | 149.80094 W | S030N003W03 | CHs,COs,Ks,Ps |
| | TALKEETNA MTNS C-6 | 62.72972 N | 149.81223 W | S031N003W34 | CHs,COs,Ks,Ps |
| 247-41-10200-2540 | TALKEETNA MTNS D-6 | 62.76819 N | 149.68873 W | S031N002W20 | CHs,COs,Kp,Ps |
| Gold Creek | TALKEETNA MTNS D-6 | 62.76043 N | 149.57854 W | S031N002W23 | Ks |
| 247-41-10200-2551 | TALKEETNA MTNS D-6 | 62.78605 N | 149.65517 W | S031N002W09 | CHp,COp,Kp,Pp |
| Indian River | TALKEETNA MTNS D-5 | 62.96209 N | 149.35369 W | F022S009W31 | Ks |
| 247-41-10200-2551-3008 | TALKEETNA MTNS D-6 | 62.79950 N | 149.66001 W | S031N002W04 | COr,Kr |
| Valentine Creek | TALKEETNA MTNS D-6 | 62.81611 N | 149.65285 W | S032N002W33 | COr,Kr |
| 247-41-10200-2551-3008-4012 | TALKEETNA MTNS D-6 | 62.81396 N | 149.65452 W | S032N002W33 | COr,Kr |
| | TALKEETNA MTNS D-6 | 62.81571 N | 149.65147 W | S032N002W33 | COr,Kr |
| 247-41-10200-2551-3015 | TALKEETNA MTNS D-6 | 62.87069 N | 149.59640 W | S032N002W14 | CHp,COp,Kp,Pp |
| Salmon Creek | TALKEETNA MTNS D-6 | 62.89662 N | 149.59650 W | S032N002W02 | CHp,COp,Kp,Pp |
| 247-41-10200-2551-3201 | TALKEETNA MTNS D-5 | 62.94864 N | 149.37916 W | S033N001W13 | Ks |
| | TALKEETNA MTNS D-5 | 62.95899 N | 149.38861 W | F022S010W36 | Ks |
| 247-41-10200-2570 | TALKEETNA MTNS D-5 | 62.82278 N | 149.49472 W | S032N001W32 | CHp,COp,Kp,Pp |
| | TALKEETNA MTNS D-5 | 62.80145 N | 149.38629 W | S031N001W01 | COp |
| 247-41-10200-2585 | TALKEETNA MTNS D-5 | 62.83052 N | 149.37677 W | S032N001W25 | CHp,COp,Kp,Pp |
| Portage Creek | TALKEETNA MTNS D-5 | 62.96986 N | 149.01557 W | F022S008W35 | Ks |
| 247-41-10200-2585-3100 | TALKEETNA MTNS D-5 | 62.86722 N | 149.35111 W | S032N001E18 | Ks |
| | TALKEETNA MTNS D-5 | 62.86650 N | 149.34086 W | S032N001E18 | Ks |
| 247-41-10200-2585-3201 | TALKEETNA MTNS D-5 | 62.92210 N | 149.17840 W | S033N001E25 | Ks |
| Thoroughfare Creek | TALKEETNA MTNS D-5 | 62.97478 N | 149.16362 W | F022S008W30 | Ks |
| 247-41-10200-2585-3223 | TALKEETNA MTNS D-5 | 62.94906 N | 149.12297 W | S033N002E17 | COp,Ks |
| | TALKEETNA MTNS D-5 | 62.98805 N | 149.09550 W | F022S008W21 | Ks |
| 247-41-10200-2596 | TALKEETNA MTNS D-5 | 62.81658 N | 149.29119 W | S032N001E33 | Kp |
| | TALKEETNA MTNS D-5 | 62.81193 N | 149.28805 W | S031N001E04 | Kp |

| WATER BODY NUMBER / NAME | MAP SHEET | LAT. | LONG. | LEGAL | SPECIES |
|---|---|---|---|---|---|
| 247-41-10200-2630 | TALKEETNA MTNS D-5 | 62.80245 N | 149.15985 W | S031N002E06 | Kp |
| | TALKEETNA MTNS D-5 | 62.78951 N | 149.14118 W | S031N002E07 | Kp |
| 247-41-10200-2696 | TALKEETNA MTNS D-4 | 62.77647 N | 148.71491 W | S031N004E16 | Ksr |
| Fog Creek | TALKEETNA MTNS D-4 | 62.77623 N | 148.69331 W | S031N004E15 | Ks |
| 247-41-10200-2810 | TALKEETNA MTNS D-2 | 62.78358 N | 147.93819 W | S031N008E15 | Kr |
| Kosina Creek | TALKEETNA MTNS C-2 | 62.69488 N | 147.99378 W | S030N008E17 | Kr |
| 247-41-10200-2880 | TALKEETNA MTNS C-1 | 62.64125 N | 147.38037 W | S030N011E34 | Kr |
| Oshetna River | TALKEETNA MTNS C-1 | 62.61814 N | 147.37967 W | S029N011E10 | Kr |
| 247-41-10210 | TYONEK B-2 | 61.29526 N | 150.65591 W | S014N008W23 | COp,Kr |
| | TYONEK B-2 | 61.35835 N | 150.64974 W | S015N008W26 | Kr |
| 247-50-10046 | ANCHORAGE A-8 | 61.20632 N | 149.93050 W | S013N004W23 | COr |
| Fish Creek | ANCHORAGE A-8 | 61.19281 N | 149.92882 W | S013N004W26 | COr |
| 247-50-10050 | ANCHORAGE A-8 | 61.20889 N | 149.92255 W | S013N004W24 | COr,Pp,DVp |
| Chester Creek | ANCHORAGE A-8 | 61.19058 N | 149.70181 W | S013N002W30 | COr |
| 247-50-10050-2040 | ANCHORAGE A-8 | 61.18974 N | 149.77404 W | S013N003W26 | COp |
| | ANCHORAGE A-8 | 61.18501 N | 149.77045 W | S013N003W26 | COp |
| 247-50-10050-2040-0010 | ANCHORAGE A-8 | 61.18414 N | 149.77047 W | S013N003W26 | COr |
| 247-50-10050-2301 | ANCHORAGE A-8 | 61.19988 N | 149.83439 W | S013N003W21 | COs |
| Middle South Fork Chester Creek | ANCHORAGE A-8 | 61.20047 N | 149.81071 W | S013N003W21 | COs |
| 247-50-10060 | ANCHORAGE A-8 | 61.22728 N | 149.90175 W | S013N004W12 | CHp,COp,Kp,Pp |
| Ship Creek | ANCHORAGE A-8 | 61.22481 N | 149.63439 W | S013N002W09 | COp,Kp |
| 247-50-10090 | ANCHORAGE B-8 | 61.29394 N | 149.83210 W | S014N003W21 | COsr,Ps,Ssr,DVsr |
| Sixmile Creek | ANCHORAGE B-8 | 61.28487 N | 149.77306 W | S014N003W23 | COsr,Ss,DVsr |
| 247-50-10090-0010 | ANCHORAGE B-8 | 61.29055 N | 149.80028 W | S014N003W22 | COsr,Ss,DVsr |
| Sixmile Lake | | | | | |
| 247-50-10095 | ANCHORAGE B-8 | 61.30777 N | 149.81909 W | S014N003W16 | COr |
| | ANCHORAGE B-8 | 61.31068 N | 149.79554 W | S014N003W15 | COp |
| 247-50-10095-2006 | ANCHORAGE B-8 | 61.30742 N | 149.80590 W | S014N003W15 | COr |
| | ANCHORAGE B-8 | 61.30524 N | 149.80311 W | S014N003W15 | COr |

| WATER BODY NUMBER / NAME | MAP SHEET | LAT. | LONG. | LEGAL | SPECIES |
|---|---|---|---|---|---|
| 247-50-10095-2010 | ANCHORAGE B-8 | 61.30823 N | 149.80053 W | S014N003W15 | COr |
| | ANCHORAGE B-8 | 61.30845 N | 149.78976 W | S014N003W15 | COr |
| 247-50-10110 | ANCHORAGE B-8 | 61.32870 N | 149.73696 W | S014N003W01 | CHp,COp,Kr,Pp,Spr |
| Eagle River | ANCHORAGE A-6 | 61.17973 N | 149.18545 W | S013N001E36 | Kr |
| 247-50-10110-2033 | ANCHORAGE B-7 | 61.28048 N | 149.39550 W | S014N001W26 | CHp,COp,Sp |
| North Fork Eagle River | ANCHORAGE A-7 | 61.23561 N | 149.28316 W | S013N001E09 | CHp,COp,Sp |
| 247-50-10110-2053 | ANCHORAGE B-7 | 61.31104 N | 149.57439 W | S014N002W14 | Ks |
| Meadow Creek | ANCHORAGE B-7 | 61.31477 N | 149.57196 W | S014N002W11 | Ks |
| 247-50-10110-2070 | ANCHORAGE B-7 | 61.29812 N | 149.47335 W | S014N001W16 | Ks,Pp |
| South Fork Eagle River | ANCHORAGE B-7 | 61.28332 N | 149.47584 W | S014N001W21 | Kp,Pp |
| 247-50-10110-2095 | ANCHORAGE A-6 | 61.19569 N | 149.20634 W | S013N001E25 | COs |
| | ANCHORAGE A-6 | 61.19765 N | 149.20501 W | S013N001E24 | COs |
| 247-50-10150 | ANCHORAGE B-7 | 61.40108 N | 149.52475 W | S015N001W07 | COsr,Kp |
| Fire Creek | ANCHORAGE B-7 | 61.34891 N | 149.54884 W | S015N002W36 | COsr |
| 247-50-10150-2015 | ANCHORAGE B-7 | 61.39151 N | 149.53530 W | S015N001W18 | COr |
| Mink Creek | ANCHORAGE B-7 | 61.38829 N | 149.53215 W | S015N001W18 | COr |
| 247-50-10150-2017 | ANCHORAGE B-7 | 61.38591 N | 149.53790 W | S015N002W13 | COr |
| Parks Creek | ANCHORAGE B-7 | 61.38076 N | 149.53474 W | S015N001W19 | COr |
| 247-50-10150-2024 | ANCHORAGE B-7 | 61.34695 N | 149.56472 W | S015N002W36 | COr |
| *Carol Creek | ANCHORAGE B-7 | 61.34278 N | 149.56417 W | S015N002W36 | COr |
| 247-50-10160 | ANCHORAGE B-7 | 61.42593 N | 149.49419 W | S015N001W05 | COr,Kp,Pp |
| Peters Creek | ANCHORAGE B-7 | 61.38573 N | 149.37773 W | S015N001W13 | Pp |
| 247-50-10160-2020 | ANCHORAGE B-7 | 61.40136 N | 149.45006 W | S015N001W09 | Ks |
| Little Peters Creek | ANCHORAGE B-7 | 61.39446 N | 149.44675 W | S015N001W15 | Ks |
| 247-50-10175 | ANCHORAGE B-7 | 61.45726 N | 149.42210 W | S016N001W22 | CHp,COpr,Kpr,Ps,Sr |
| Eklutna River | ANCHORAGE B-7 | 61.44722 N | 149.34719 W | S016N001E30 | CHp,COpr,Sr |
| 247-50-10175-2025 | ANCHORAGE B-7 | 61.44595 N | 149.36060 W | S016N001W25 | Ks |
| | ANCHORAGE B-7 | 61.43992 N | 149.34975 W | S016N001E31 | Ks |
| 247-50-10180 | ANCHORAGE B-7 | 61.46875 N | 149.33355 W | S016N001E19 | COr |
| | ANCHORAGE B-7 | 61.45992 N | 149.33352 W | S016N001E19 | COr |

| WATER BODY NUMBER / NAME | MAP SHEET | LAT. | LONG. | LEGAL | SPECIES |
|---|---|---|---|---|---|
| 247-50-10180-2007 | ANCHORAGE B-7 | 61.46360 N | 149.32911 W | S016N001E19 | COr |
| | ANCHORAGE B-7 | 61.46447 N | 149.32215 W | S016N001E20 | COr |
| 247-50-10180-2011 | ANCHORAGE B-7 | 61.46270 N | 149.32944 W | S016N001E19 | COr |
| | ANCHORAGE B-7 | 61.46361 N | 149.32187 W | S016N001E20 | COr |
| 247-50-10200 | ANCHORAGE B-7 | 61.48478 N | 149.26419 W | S016N001E10 | CHp,COp,Sp |
| Knik River | ANCHORAGE B-5 | 61.25595 N | 148.58830 W | S014N005E32 | COp |
| 247-50-10200-2071 | ANCHORAGE C-6 | 61.50701 N | 149.02940 W | S016N002E02 | CHp,Ssr |
| Bodenberg Creek | ANCHORAGE C-6 | 61.56574 N | 149.03695 W | S017N002E14 | CHp,Ssr |
| 247-50-10200-2071-3023 | ANCHORAGE C-6 | 61.56425 N | 149.03862 W | S017N002E14 | CHp |
| | ANCHORAGE C-6 | 61.56754 N | 149.04062 W | S017N002E14 | CHp |
| 247-50-10200-2071-3025 | ANCHORAGE C-6 | 61.56505 N | 149.03865 W | S017N002E14 | Ssr |
| | ANCHORAGE C-6 | 61.57619 N | 149.04014 W | S017N002E11 | Ssr |
| 247-50-10200-2071-3025-4030 | ANCHORAGE C-6 | 61.56922 N | 149.03766 W | S017N002E14 | Sr |
| | ANCHORAGE C-6 | 61.57354 N | 149.03391 W | S017N002E11 | Sr |
| 247-50-10200-2081 | ANCHORAGE C-6 | 61.52601 N | 148.93858 W | S017N003E32 | COs,Sp |
| Jim Creek | ANCHORAGE C-5 | 61.53995 N | 148.87500 W | S017N003E27 | COs,Sp |
| 247-50-10200-2081-3021 | ANCHORAGE C-6 | 61.53728 N | 148.91508 W | S017N003E28 | COs |
| | ANCHORAGE C-6 | 61.54456 N | 148.92433 W | S017N003E21 | COs |
| 247-50-10200-2081-3021-0010 | ANCHORAGE C-6 | 61.54272 N | 148.93565 W | S017N003E20 | COs |
| 247-50-10200-2081-3025 | ANCHORAGE C-6 | 61.53728 N | 148.91508 W | S017N003E28 | COs,Sp |
| | ANCHORAGE C-6 | 61.59516 N | 148.98625 W | S017N003E06 | COs |
| 247-50-10200-2081-3025-0010 | ANCHORAGE C-6 | 61.56250 N | 148.94778 W | S017N003E17 | COr |
| Mud Lake | | | | | |
| 247-50-10200-2081-3025-4030 | ANCHORAGE C-6 | 61.55928 N | 148.95590 W | S017N003E17 | COr,Sp |
| | ANCHORAGE C-6 | 61.55803 N | 148.93140 W | S017N003E16 | COr,Sp |
| 247-50-10200-2081-3025-4030-0030 | ANCHORAGE C-6 | 61.55500 N | 148.92528 W | S017N003E21 | COr,Sp |
| Jim Lake | | | | | |
| 247-50-10200-2081-3025-4030-5031 | ANCHORAGE C-6 | 61.55653 N | 148.92035 W | S017N003E21 | COs |
| | ANCHORAGE C-6 | 61.56122 N | 148.90687 W | S017N003E16 | COs |

| WATER BODY NUMBER / NAME | MAP SHEET | LAT. | LONG. | LEGAL | SPECIES |
|---|---|---|---|---|---|
| 247-50-10200-2081-3031 | ANCHORAGE C-6 | 61.53580 N | 148.90235 W | S017N003E27 | COp |
| | ANCHORAGE C-6 | 61.52960 N | 148.90084 W | S017N003E27 | COp |
| 247-50-10200-2081-3031-0010<br>Swan Lake | ANCHORAGE C-6 | 61.52777 N | 148.90000 W | S017N003E34 | COr |
| 247-50-10200-2081-3041 | ANCHORAGE C-6 | 61.53223 N | 148.87977 W | S017N003E27 | COs |
| | ANCHORAGE C-5 | 61.52076 N | 148.81139 W | S017N004E31 | COp |
| 247-50-10200-2126 | ANCHORAGE B-5 | 61.46751 N | 148.85078 W | S016N003E23 | Ss |
| | ANCHORAGE B-5 | 61.46060 N | 148.83190 W | S016N003E24 | Ss |
| 247-50-10200-2131 | ANCHORAGE B-5 | 61.48402 N | 148.78126 W | S016N004E17 | COs |
| | ANCHORAGE B-5 | 61.50000 N | 148.75205 W | S016N004E04 | COs |
| 247-50-10200-2140<br>Hunter Creek | ANCHORAGE B-5 | 61.46303 N | 148.79490 W | S016N004E19 | COp |
| | ANCHORAGE B-5 | 61.41948 N | 148.81415 W | S015N004E06 | COp |
| 247-50-10220<br>Matanuska River | ANCHORAGE B-7 | 61.48809 N | 149.27297 W | S016N001E09 | CHp,COp,Kp,Pp,Sp |
| | ANCHORAGE D-2 | 61.78530 N | 147.65345 W | S020N010E33 | CHs |
| 247-50-10220-2033 | ANCHORAGE C-6 | 61.53399 N | 149.17023 W | S017N002E30 | COr |
| | ANCHORAGE C-6 | 61.54584 N | 149.16417 W | S017N002E19 | COr |
| 247-50-10220-2036 | ANCHORAGE C-6 | 61.50881 N | 149.21466 W | S016N001E02 | CHp,COp,Sp |
| | ANCHORAGE C-6 | 61.54522 N | 149.11327 W | S017N002E21 | CHs |
| 247-50-10220-2036-3016 | ANCHORAGE C-6 | 61.51130 N | 149.15221 W | S016N002E06 | CHp,COr,Sp |
| | ANCHORAGE C-6 | 61.53317 N | 149.12476 W | S017N002E29 | COr |
| 247-50-10220-2037 | ANCHORAGE C-6 | 61.54229 N | 149.15496 W | S017N002E30 | CHs,COp,Ss |
| | ANCHORAGE C-6 | 61.55861 N | 149.13028 W | S017N002E17 | CHs,COp,Ss |
| 247-50-10220-2037-3020 | ANCHORAGE C-6 | 61.55560 N | 149.12657 W | S017N002E20 | CHs,COp |
| | ANCHORAGE C-6 | 61.56161 N | 149.10509 W | S017N002E16 | CHs,COp |
| 247-50-10220-2080<br>Wolverine Creek | ANCHORAGE C-6 | 61.66774 N | 149.04755 W | S018N002E11 | COs,Kp,Sp |
| | ANCHORAGE C-6 | 61.65121 N | 149.00015 W | S018N002E13 | COs |
| 247-50-10220-2080-3019 | ANCHORAGE C-6 | 61.65180 N | 149.00582 W | S018N002E13 | COsr,Sp |
| | ANCHORAGE C-6 | 61.65889 N | 148.97695 W | S018N003E07 | COsr,Sp |
| 247-50-10220-2080-3019-0010<br>Wolverine Lake | ANCHORAGE C-6 | 61.66361 N | 148.96778 W | S018N003E07 | COr,Ss |

| WATER BODY NUMBER / NAME | MAP SHEET | LAT. | LONG. | LEGAL | SPECIES |
|---|---|---|---|---|---|
| 247-50-10220-2085 | ANCHORAGE C-6 | 61.67363 N | 149.03557 W | S018N002E02 | COs,Ks |
| Moose Creek | ANCHORAGE D-6 | 61.76166 N | 149.02222 W | S019N002E01 | Ks |
| 247-50-10220-2095 | ANCHORAGE C-6 | 61.70466 N | 148.91628 W | S019N003E28 | CHs,COp |
| Eska Creek | ANCHORAGE C-6 | 61.72727 N | 148.90937 W | S019N003E21 | CHs |
| 247-50-10220-2098 | ANCHORAGE C-6 | 61.70215 N | 148.89581 W | S019N003E27 | COs |
| | ANCHORAGE C-6 | 61.68295 N | 148.88122 W | S018N003E03 | COs |
| 247-50-10220-2098-3015 | ANCHORAGE C-6 | 61.68783 N | 148.88740 W | S019N003E34 | COs |
| | ANCHORAGE C-5 | 61.68728 N | 148.87500 W | S019N003E34 | COs |
| 247-50-10220-2105 | ANCHORAGE C-5 | 61.70903 N | 148.84995 W | S019N003E26 | CHp,COp,Ks,Pp |
| Granite Creek | ANCHORAGE D-5 | 61.77528 N | 148.83862 W | S020N003E36 | CHs,COs,Ks |
| 247-50-10220-2109 | ANCHORAGE C-5 | 61.71343 N | 148.83826 W | S019N003E25 | CHs,COr,Ssr |
| Little Granite Creek | ANCHORAGE C-5 | 61.72387 N | 148.82700 W | S019N003E24 | CHs,COr,Ssr |
| 247-50-10220-2109-3012 | ANCHORAGE C-5 | 61.72387 N | 148.82700 W | S019N003E24 | CHs,COr,Ssr |
| | ANCHORAGE C-5 | 61.73695 N | 148.77317 W | S019N004E17 | CHs,COr,Ssr |
| 247-50-10220-2115 | ANCHORAGE C-5 | 61.73340 N | 148.75238 W | S019N004E16 | CHs,COp,Ks |
| Kings River | ANCHORAGE D-5 | 61.86555 N | 148.60392 W | S021N005E31 | Ks |
| 247-50-10220-2148 | ANCHORAGE D-5 | 61.75237 N | 148.61758 W | S019N005E07 | COs |
| Carpenter Creek | ANCHORAGE C-5 | 61.73745 N | 148.60183 W | S019N005E17 | COs |
| 247-50-10220-2168 | ANCHORAGE D-4 | 61.77967 N | 148.46663 W | S020N005E36 | COs |
| Carbon Creek | ANCHORAGE D-4 | 61.77546 N | 148.46180 W | S020N005E36 | COs |
| 247-50-10220-2171 | ANCHORAGE D-4 | 61.78454 N | 148.45091 W | S020N005E36 | CHs,COr |
| Chickaloon River | ANCHORAGE D-4 | 61.82981 N | 148.41699 W | S020N006E17 | CHs |
| 247-50-10220-2172 | ANCHORAGE D-4 | 61.78614 N | 148.42565 W | S020N006E31 | COs |
| Coal Creek | ANCHORAGE D-4 | 61.78114 N | 148.42882 W | S020N006E31 | COs |
| 247-50-10220-2260 | ANCHORAGE D-3 | 61.78028 N | 147.99472 W | S020N008E34 | COp,Ss |
| | ANCHORAGE D-3 | 61.77638 N | 147.99389 W | S020N008E34 | COp,Ss |
| 247-50-10220-2260-0010 | ANCHORAGE D-3 | 61.77778 N | 147.98139 W | S020N008E34 | COp,Ss |
| Tatondan Lake | | | | | |
| 247-50-10220-2341 | ANCHORAGE D-2 | 61.78530 N | 147.65345 W | S020N010E33 | CHs |
| Caribou Creek | ANCHORAGE D-2 | 61.80333 N | 147.67729 W | S020N010E20 | CHs |

| WATER BODY NUMBER / NAME | MAP SHEET | LAT. | LONG. | LEGAL | SPECIES |
|---|---|---|---|---|---|
| 247-50-10260 | ANCHORAGE B-7 | 61.49906 N | 149.46893 W | S016N001W04 | CHp,COsr,Kpr,Sp |
| Rabbit Slough | ANCHORAGE C-6 | 61.54112 N | 149.17860 W | S017N001E25 | COr |
| 247-50-10260-2003 | ANCHORAGE C-7 | 61.51633 N | 149.38134 W | S017N001W36 | COp |
| | ANCHORAGE C-7 | 61.53861 N | 149.33676 W | S017N001E30 | COp |
| 247-50-10260-2003-3020 | ANCHORAGE C-7 | 61.53861 N | 149.33676 W | S017N001E30 | COr |
| | ANCHORAGE C-7 | 61.54539 N | 149.33544 W | S017N001E19 | COr |
| 247-50-10260-2019 | ANCHORAGE C-7 | 61.53463 N | 149.26475 W | S017N001E27 | CHsr,COsr,Ksr,Sp |
| Wasilla Creek | ANCHORAGE C-6 | 61.73317 N | 149.11313 W | S019N002E16 | COsr |
| 247-50-10260-2019-3020 | ANCHORAGE C-7 | 61.54084 N | 149.27149 W | S017N001E28 | COsr |
| Spring Creek | ANCHORAGE C-6 | 61.54422 N | 149.17240 W | S017N002E19 | COsr |
| 247-50-10260-2019-3020-4008 | ANCHORAGE C-7 | 61.54151 N | 149.26750 W | S017N001E28 | COr |
| | ANCHORAGE C-7 | 61.54015 N | 149.26160 W | S017N001E27 | COr |
| 247-50-10260-2019-3020-4015 | ANCHORAGE C-6 | 61.55021 N | 149.20504 W | S017N001E24 | COsr |
| | ANCHORAGE C-6 | 61.54950 N | 149.18578 W | S017N001E24 | COsr |
| 247-50-10260-2019-3030 | ANCHORAGE C-7 | 61.54613 N | 149.27536 W | S017N001E21 | COr |
| | ANCHORAGE C-6 | 61.55524 N | 149.23982 W | S017N001E22 | COr |
| 247-50-10260-2019-3032 | ANCHORAGE C-7 | 61.54686 N | 149.27685 W | S017N001E21 | COr |
| | ANCHORAGE C-7 | 61.54987 N | 149.27798 W | S017N001E21 | COr |
| 247-50-10260-2019-3038 | ANCHORAGE C-7 | 61.56627 N | 149.31169 W | S017N001E17 | COr |
| | ANCHORAGE C-7 | 61.56771 N | 149.30908 W | S017N001E17 | COr |
| 247-50-10260-2019-3041 | ANCHORAGE C-7 | 61.57422 N | 149.29844 W | S017N001E08 | COr,Kr,Ss |
| | ANCHORAGE C-7 | 61.57957 N | 149.28375 W | S017N001E09 | COr,Ss |
| 247-50-10260-2019-3041-4013 | ANCHORAGE C-7 | 61.57700 N | 149.29083 W | S017N001E09 | COr |
| | ANCHORAGE C-7 | 61.58001 N | 149.29013 W | S017N001E09 | COr |
| 247-50-10260-2019-3051 | ANCHORAGE C-7 | 61.58118 N | 149.26805 W | S017N001E09 | COr |
| | ANCHORAGE C-7 | 61.59220 N | 149.26771 W | S017N001E04 | COr |
| 247-50-10260-2019-3066 | ANCHORAGE C-6 | 61.60819 N | 149.24208 W | S018N001E34 | COsr,Kr |
| | ANCHORAGE C-6 | 61.61597 N | 149.20929 W | S018N001E26 | COsr |
| 247-50-10260-2019-3066-4022 | ANCHORAGE C-6 | 61.61464 N | 149.21200 W | S018N001E26 | COsr |
| | ANCHORAGE C-6 | 61.61377 N | 149.20574 W | S018N001E36 | COsr |

| WATER BODY NUMBER / NAME | MAP SHEET | LAT. | LONG. | LEGAL | SPECIES |
|---|---|---|---|---|---|
| 247-50-10260-2019-3066-4025 | ANCHORAGE C-6 | 61.61523 N | 149.21100 W | S018N001E26 | COr |
| | ANCHORAGE C-6 | 61.61671 N | 149.20850 W | S018N001E26 | COr |
| 247-50-10260-2019-3076 | ANCHORAGE C-6 | 61.63465 N | 149.19679 W | S018N001E24 | COr,Kr |
| | ANCHORAGE C-6 | 61.63658 N | 149.18927 W | S018N001E24 | COr,Kr |
| 247-50-10260-2019-3087 | ANCHORAGE C-6 | 61.66054 N | 149.18952 W | S018N001E12 | COs |
| Spring Creek | ANCHORAGE C-6 | 61.66704 N | 149.20112 W | S018N001E12 | COs |
| 247-50-10260-2019-3120 | ANCHORAGE C-6 | 61.70871 N | 149.12719 W | S019N002E29 | COr |
| | ANCHORAGE C-6 | 61.71819 N | 149.11857 W | S019N002E20 | COr |
| 247-50-10260-2035 | ANCHORAGE C-6 | 61.53792 N | 149.23510 W | S017N001E26 | COr |
| | ANCHORAGE C-6 | 61.53756 N | 149.23006 W | S017N001E26 | COr |
| 247-50-10300 | ANCHORAGE B-7 | 61.49735 N | 149.59271 W | S016N002W11 | COp,Sp |
| Cottonwood Creek | ANCHORAGE C-7 | 61.62334 N | 149.32350 W | S018N001E29 | COsr |
| 247-50-10300-0010 | ANCHORAGE C-7 | 61.58361 N | 149.41056 W | S017N001W11 | COs,Sp |
| Wasilla Lake | | | | | |
| 247-50-10300-0015 | ANCHORAGE C-7 | 61.59839 N | 149.34354 W | S017N001E06 | COp,Ss |
| 247-50-10300-0020 | ANCHORAGE C-7 | 61.59861 N | 149.31667 W | S017N001E05 | COp,Ss |
| Cottonwood Lake | | | | | |
| 247-50-10300-0035 | ANCHORAGE C-7 | 61.62889 N | 149.26639 W | S018N001E27 | COsr |
| Neklason Lake | | | | | |
| 247-50-10300-0055 | ANCHORAGE C-7 | 61.62105 N | 149.33437 W | S018N001E30 | COr |
| *Anderson Lake | | | | | |
| 247-50-10300-0060 | ANCHORAGE C-7 | 61.61889 N | 149.35500 W | S018N001E30 | COr |
| Kings Lake | | | | | |
| 247-50-10300-2001 | ANCHORAGE B-7 | 61.49830 N | 149.59101 W | S016N002W11 | COp |
| | ANCHORAGE C-7 | 61.51633 N | 149.56934 W | S017N002W35 | COp |
| 247-50-10300-2012 | ANCHORAGE C-7 | 61.52082 N | 149.53428 W | S017N001W31 | COr |
| | ANCHORAGE C-7 | 61.52888 N | 149.50492 W | S017N001W29 | COr |
| 247-50-10300-2012-3041 | ANCHORAGE C-7 | 61.52412 N | 149.52052 W | S017N001W31 | COr |
| | ANCHORAGE C-7 | 61.52543 N | 149.52307 W | S017N001W31 | COr |

| WATER BODY NUMBER / NAME | MAP SHEET | LAT. | LONG. | LEGAL | SPECIES |
|---|---|---|---|---|---|
| 247-50-10300-2012-3041-4020 | ANCHORAGE C-7 | 61.52543 N | 149.52307 W | S017N001W31 | COr |
| | ANCHORAGE C-7 | 61.52524 N | 149.52189 W | S017N001W31 | COr |
| 247-50-10300-2022 | ANCHORAGE C-7 | 61.53032 N | 149.52318 W | S017N001W30 | COr |
| | ANCHORAGE C-7 | 61.53108 N | 149.51591 W | S017N001W30 | COr |
| 247-50-10300-2039 | ANCHORAGE C-7 | 61.60063 N | 149.33783 W | S018N001E31 | COr |
| | ANCHORAGE C-7 | 61.60159 N | 149.34049 W | S018N001E31 | COr |
| 247-50-10300-2054 | ANCHORAGE C-7 | 61.62999 N | 149.26067 W | S018N001E22 | COpr,Sp |
| | ANCHORAGE C-6 | 61.63566 N | 149.22902 W | S018N001E23 | COr |
| 247-50-10300-2054-0010<br>Cornelius Lake | ANCHORAGE C-7 | 61.62778 N | 149.25639 W | S018N001E27 | COsr |
| 247-50-10300-2054-3039 | ANCHORAGE C-6 | 61.63347 N | 149.23840 W | S018N001E22 | COr |
| | ANCHORAGE C-6 | 61.63415 N | 149.23990 W | S018N001E22 | COr |
| 247-50-10300-2054-3041 | ANCHORAGE C-6 | 61.63351 N | 149.23785 W | S018N001E22 | COsr |
| | ANCHORAGE C-6 | 61.63838 N | 149.24751 W | S018N001E22 | COsr |
| 247-50-10300-2054-3041-4040 | ANCHORAGE C-6 | 61.63574 N | 149.23820 W | S018N001E22 | COsr |
| | ANCHORAGE C-6 | 61.63790 N | 149.23713 W | S018N001E22 | COr |
| 247-50-10300-2054-3041-4076 | ANCHORAGE C-6 | 61.63831 N | 149.24745 W | S018N001E22 | COp |
| | ANCHORAGE C-6 | 61.63839 N | 149.24670 W | S018N001E22 | COp |
| 247-50-10300-2054-3047 | ANCHORAGE C-6 | 61.63417 N | 149.23507 W | S018N001E23 | COr |
| | ANCHORAGE C-6 | 61.63482 N | 149.23706 W | S018N001E22 | COr |
| 247-50-10300-2080 | ANCHORAGE C-7 | 61.62403 N | 149.31183 W | S018N001E29 | COsr |
| | ANCHORAGE C-7 | 61.62539 N | 149.31114 W | S018N001E29 | COr |
| 247-50-10300-2090 | ANCHORAGE C-7 | 61.62347 N | 149.31804 W | S018N001E29 | COsr,Sp |
| | ANCHORAGE C-7 | 61.62449 N | 149.31749 W | S018N001E29 | COsr,Sp |
| 247-50-10300-2090-0010<br>Dry Lake | ANCHORAGE C-7 | 61.62583 N | 149.31556 W | S018N001E29 | COsr |
| 247-50-10305 | ANCHORAGE B-7 | 61.49504 N | 149.61300 W | S016N002W10 | COr |
| | ANCHORAGE C-7 | 61.51382 N | 149.62499 W | S017N002W34 | COr |
| 247-50-10320 | ANCHORAGE B-8 | 61.46861 N | 149.69533 W | S016N002W19 | COr |
| | ANCHORAGE B-8 | 61.49530 N | 149.64846 W | S016N002W09 | COr |

| WATER BODY NUMBER / NAME | MAP SHEET | LAT. | LONG. | LEGAL | SPECIES |
|---|---|---|---|---|---|
| 247-50-10330<br>Fish Creek | ANCHORAGE B-8<br>ANCHORAGE C-8 | 61.43765 N<br>61.54000 N | 149.76738 W<br>149.83122 W | S016N003W35<br>S017N003W28 | CHp,COp,Kp,Ps,Sp<br>CHp,COsr,Ks,Pp,Ss |
| 247-50-10330-0010<br>Big Lake | ANCHORAGE C-8 | 61.53028 N | 149.90028 W | S017N003W30 | CHp,COr,Pp,Ss |
| 247-50-10330-0015<br>Mirror Lake | ANCHORAGE C-8 | 61.53445 N | 149.98333 W | S017N004W27 | COr |
| 247-50-10330-0020<br>Flat Lake | TYONEK C-1 | 61.53222 N | 150.00944 W | S017N004W28 | COr |
| 247-50-10330-2020<br>Threemile Creek | ANCHORAGE B-8<br>ANCHORAGE B-8 | 61.47651 N<br>61.49804 N | 149.81580 W<br>149.76658 W | S016N003W16<br>S016N003W11 | COp,Sp<br>COp,Sp |
| 247-50-10330-2020-0010<br>Threemile Lake | ANCHORAGE B-8 | 61.49750 N | 149.75778 W | S016N003W11 | COp,Sp |
| 247-50-10330-2050<br>Meadow Creek | ANCHORAGE C-8<br>ANCHORAGE C-8 | 61.55037 N<br>61.56637 N | 149.87561 W<br>149.77975 W | S017N003W19<br>S017N003W14 | CHp,COp,Pp,Ss<br>CHp,COs,Pp,Ss |
| 247-50-10330-2050-3007 | ANCHORAGE C-8<br>ANCHORAGE C-8 | 61.55963 N<br>61.58353 N | 149.87202 W<br>149.86646 W | S017N003W18<br>S017N003W08 | COr,Ss<br>COr |
| 247-50-10330-2050-3007-0010 | ANCHORAGE C-8 | 61.57305 N | 149.88806 W | S017N003W07 | COr |
| 247-50-10330-2050-3007-0020<br>Little Beaver Lake | ANCHORAGE C-8 | 61.58695 N | 149.86167 W | S017N003W05 | COr |
| 247-50-10330-2050-3019 | ANCHORAGE C-8<br>ANCHORAGE C-8 | 61.56578 N<br>61.57692 N | 149.81250 W<br>149.83842 W | S017N003W16<br>S017N003W09 | COsr<br>COsr |
| 247-50-10330-2050-3019-0010 | ANCHORAGE C-8 | 61.57278 N | 149.81611 W | S017N003W09 | COr |
| 247-50-10330-2050-3019-4006 | ANCHORAGE C-8<br>ANCHORAGE C-8 | 61.57431 N<br>61.57816 N | 149.82268 W<br>149.81863 W | S017N003W09<br>S017N003W09 | COr<br>COr |
| 247-50-10330-2050-3019-4011 | ANCHORAGE C-8<br>ANCHORAGE C-8 | 61.57302 N<br>61.57237 N | 149.83498 W<br>149.83610 W | S017N003W09<br>S017N003W09 | COr<br>COr |
| 247-50-10330-2050-3019-4011-0030 | ANCHORAGE C-8 | 61.57062 N | 149.83482 W | S017N003W16 | COr |

| WATER BODY NUMBER / NAME | MAP SHEET | LAT. | LONG. | LEGAL | SPECIES |
|---|---|---|---|---|---|
| 247-50-10330-2050-3019-4011-5011 | ANCHORAGE C-8 | 61.57064 N | 149.83784 W | S017N003W16 | COr |
| | ANCHORAGE C-8 | 61.56987 N | 149.83920 W | S017N003W16 | COr |
| 247-50-10330-2050-3025 | ANCHORAGE C-8 | 61.56963 N | 149.78977 W | S017N003W15 | COr |
| | ANCHORAGE C-8 | 61.59221 N | 149.73816 W | S017N003W01 | COr |
| 247-50-10330-2050-3025-0010 | ANCHORAGE C-8 | 61.57333 N | 149.78028 W | S017N003W11 | COr |
| 247-50-10330-2050-3025-0020 | ANCHORAGE C-8 | 61.57805 N | 149.76694 W | S017N003W11 | COr |
| 247-50-10330-2050-3030 | ANCHORAGE C-8 | 61.56637 N | 149.77975 W | S017N003W14 | COr,Sp |
| Lucile Creek | ANCHORAGE C-7 | 61.57309 N | 149.50202 W | S017N001W08 | COr |
| 247-50-10330-2050-3050 | ANCHORAGE C-8 | 61.56637 N | 149.77975 W | S017N003W14 | CHp,COs,Pp,Ss |
| Little Meadow Creek | ANCHORAGE C-8 | 61.57444 N | 149.68132 W | S017N002W08 | COr,Ss |
| 247-50-10330-2050-3050-0010 | ANCHORAGE C-8 | 61.57750 N | 149.67167 W | S017N002W08 | Ss |
| Blodgett Lake | | | | | |
| 247-50-10330-2050-3050-4019 | ANCHORAGE C-8 | 61.57747 N | 149.73687 W | S017N003W12 | COr |
| | ANCHORAGE C-8 | 61.58903 N | 149.71991 W | S017N002W06 | COr |
| 247-50-10330-2050-3050-4019-5020 | ANCHORAGE C-8 | 61.58158 N | 149.72174 W | S017N003W12 | COr |
| | ANCHORAGE C-8 | 61.58612 N | 149.71218 W | S017N002W06 | COr |
| 247-50-10330-2050-3050-4023 | ANCHORAGE C-8 | 61.57697 N | 149.72801 W | S017N003W12 | COr |
| | ANCHORAGE C-8 | 61.57889 N | 149.72153 W | S017N003W12 | COr |
| 247-50-10330-2050-3050-4027 | ANCHORAGE C-8 | 61.57620 N | 149.71832 W | S017N002W07 | COr |
| | ANCHORAGE C-8 | 61.61248 N | 149.63375 W | S018N002W33 | COr |
| 247-50-10330-2050-3050-4027-0055 | ANCHORAGE C-8 | 61.61402 N | 149.62791 W | S018N002W34 | COr |
| Cloudy Lake | | | | | |
| 247-50-10330-2050-3050-4027-5038 | ANCHORAGE C-8 | 61.59358 N | 149.66319 W | S017N002W05 | COr |
| | ANCHORAGE C-8 | 61.59478 N | 149.63133 W | S017N002W04 | COr |
| 247-50-10330-2050-3050-4027-5038-0003 | ANCHORAGE C-7 | 61.59558 N | 149.62158 W | S017N002W03 | COr |
| Rainbow Lake | | | | | |
| 247-50-10360 | ANCHORAGE B-8 | 61.37573 N | 149.88546 W | S015N003W19 | COp |
| Goose Creek | ANCHORAGE B-8 | 61.48743 N | 149.91647 W | S016N004W12 | COp |

| WATER BODY NUMBER / NAME | MAP SHEET | LAT. | LONG. | LEGAL | SPECIES |
|---|---|---|---|---|---|
| 247-50-10360-0010<br>Stephan Lake | ANCHORAGE B-8 | 61.48889 N | 149.92333 W | S016N004W12 | COr |
| 247-50-10360-0020 | ANCHORAGE B-8 | 61.47694 N | 149.95139 W | S016N004W14 | COr |
| 247-50-10360-2007 | ANCHORAGE B-8 | 61.37887 N | 149.90492 W | S015N004W24 | COp |
| | ANCHORAGE B-8 | 61.38872 N | 149.94172 W | S015N004W14 | COp |
| 247-50-10500 | ANCHORAGE B-8 | 61.32529 N | 149.91660 W | S014N004W12 | COr |
| | ANCHORAGE B-8 | 61.31883 N | 149.93166 W | S014N004W11 | COr |
| 247-60-10090<br>Bedlam Creek | KENAI D-1 | 60.93290 N | 150.22948 W | S010N005W30 | COr,Sr |
| | KENAI D-1 | 60.93081 N | 150.27356 W | S010N006W25 | COr,Sr |
| 247-60-10100<br>Pincher Creek | KENAI D-1 | 60.92437 N | 150.18741 W | S010N005W29 | COs,DVp |
| | KENAI D-1 | 60.87789 N | 150.18004 W | S009N005W16 | COs,DVp |
| 247-60-10100-2016 | KENAI D-1 | 60.91553 N | 150.18913 W | S010N005W32 | COr |
| | KENAI D-1 | 60.88320 N | 150.26449 W | S009N006W12 | COr |
| 247-60-10100-2016-0010<br>Two Island Lake | KENAI D-1 | 60.88361 N | 150.27194 W | S009N006W12 | COr |
| 247-60-10110<br>Chickaloon River | KENAI D-1 | 60.90637 N | 150.03946 W | S009N004W06 | COs,Kp,Ps,Sp,DVp |
| | SEWARD C-8 | 60.63290 N | 149.88339 W | S006N003W06 | COs,Pp,Sp,DVp |
| 247-60-10110-0010<br>Swan Lake | SEWARD C-8 | 60.62416 N | 149.86306 W | S006N003W07 | COsr,Pp,Ssr,DVp |
| 247-60-10110-2011 | KENAI D-1 | 60.82625 N | 150.07710 W | S009N005W36 | Ks,Ps |
| | KENAI D-1 | 60.79488 N | 150.02306 W | S008N004W08 | Ks |
| 247-60-10110-2050 | KENAI D-1 | 60.78347 N | 150.18299 W | S008N005W17 | COr |
| | KENAI D-1 | 60.76028 N | 150.17053 W | S008N005W28 | COr |
| 247-60-10110-2050-0004 | KENAI D-1 | 60.76052 N | 150.16119 W | S008N005W28 | COr |
| 247-60-10110-2050-3005 | KENAI D-1 | 60.77670 N | 150.16884 W | S008N005W21 | COp |
| | KENAI D-1 | 60.79344 N | 150.13009 W | S008N005W10 | COp |
| 247-60-10110-2050-3005-4019 | KENAI D-1 | 60.79344 N | 150.13009 W | S008N005W10 | COp |
| | KENAI D-1 | 60.79663 N | 150.12869 W | S008N005W10 | COp |

| WATER BODY NUMBER / NAME | MAP SHEET | LAT. | LONG. | LEGAL | SPECIES |
|---|---|---|---|---|---|
| 247-60-10110-2050-3005-4019-0001 | KENAI D-1 | 60.79955 N | 150.13139 W | S008N005W10 | COr |
| 247-60-10110-2063 | KENAI D-1 | 60.77393 N | 150.22428 W | S008N005W19 | COs |
| | KENAI C-1 | 60.72783 N | 150.08679 W | S007N005W01 | COs |
| 247-60-10110-2080 | KENAI C-1 | 60.74946 N | 150.24304 W | S008N006W25 | COp,Kp,Ps,Sp |
| Mystery Creek | KENAI C-1 | 60.73418 N | 150.27618 W | S008N006W35 | COp,Kp,Sp |
| 247-60-10110-2080-3010 | KENAI C-1 | 60.74366 N | 150.27067 W | S008N006W35 | COp |
| | KENAI C-1 | 60.74109 N | 150.30943 W | S008N006W34 | COp |
| 247-60-10110-2080-3010-0010 | KENAI C-1 | 60.74695 N | 150.31250 W | S008N006W34 | COr |
| Moose Lake | | | | | |
| 247-60-10110-2080-3019 | KENAI C-1 | 60.73418 N | 150.27618 W | S008N006W35 | COp,Kp,Sp |
| | KENAI C-1 | 60.55039 N | 150.09168 W | S005N005W02 | Ks |
| 247-60-10110-2120 | KENAI C-1 | 60.65013 N | 150.08611 W | S007N005W36 | COr |
| Thurman Creek | SEWARD C-8 | 60.56891 N | 149.94315 W | S006N004W34 | COr |
| 247-60-10110-2141 | SEWARD C-8 | 60.61515 N | 149.84043 W | S006N003W17 | COsr |
| | SEWARD C-8 | 60.61748 N | 149.83539 W | S006N003W17 | COsr |
| 247-60-10120 | SEWARD D-8 | 60.92489 N | 149.99699 W | S010N004W28 | COp,Kp,Pp,Ssr |
| Big Indian Creek | SEWARD D-8 | 60.87770 N | 149.94108 W | S009N004W14 | COp,Kp,Pp,Ssr |
| 247-60-10130 | SEWARD D-8 | 60.93446 N | 149.92542 W | S010N004W26 | COsr,Pp |
| Little Indian Creek | SEWARD D-8 | 60.91833 N | 149.89612 W | S010N004W36 | COsr,Pp |
| 247-60-10140 | SEWARD D-8 | 60.93001 N | 149.65609 W | S010N002W29 | Pp |
| Porcupine Creek | SEWARD D-8 | 60.92720 N | 149.66972 W | S010N002W29 | Pp |
| 247-60-10150 | SEWARD D-8 | 60.92452 N | 149.64457 W | S010N002W28 | CHs,COp,Kpr,Ps,DVp |
| Resurrection Creek | SEWARD C-8 | 60.70470 N | 149.75295 W | S007N003W11 | Kr |
| 247-60-10150-2008 | SEWARD D-8 | 60.91607 N | 149.64268 W | S010N002W33 | Ps,DVr |
| Cripple Creek | SEWARD D-8 | 60.91310 N | 149.65361 W | S010N002W32 | DVr |
| 247-60-10150-2025 | SEWARD D-8 | 60.85418 N | 149.63160 W | S009N002W21 | COsr,Ksr,Pp,DVr |
| Palmer Creek | SEWARD D-7 | 60.85195 N | 149.61829 W | S009N002W22 | COsr,Ksr,Pp,DVr |
| 247-60-10150-2028 | SEWARD D-8 | 60.84195 N | 149.63247 W | S009N002W28 | DVr |
| | SEWARD D-8 | 60.83643 N | 149.63875 W | S009N002W28 | DVr |

| WATER BODY NUMBER / NAME | MAP SHEET | LAT. | LONG. | LEGAL | SPECIES |
|---|---|---|---|---|---|
| 247-60-10150-2051 | SEWARD D-8 | 60.78475 N | 149.67525 W | S008N002W17 | DVp |
| Caribou Creek | SEWARD D-8 | 60.78031 N | 149.66712 W | S008N002W17 | DVp |
| 247-60-10160 | SEWARD D-8 | 60.92606 N | 149.63593 W | S010N002W28 | COr,Kp,Pp |
| Bear Creek | SEWARD D-7 | 60.91803 N | 149.61256 W | S010N002W34 | COr,Pp |
| 247-60-10160-2008 | SEWARD D-8 | 60.92389 N | 149.63419 W | S010N002W28 | COr,Kr |
| | SEWARD D-8 | 60.91337 N | 149.63337 W | S010N002W33 | COr,Kr |
| 247-60-10166 | SEWARD D-7 | 60.90537 N | 149.43611 W | S009N001W03 | COr |
| | SEWARD D-7 | 60.90173 N | 149.43837 W | S009N001W03 | COr |
| 247-60-10170 | SEWARD D-7 | 60.90279 N | 149.42567 W | S009N001W03 | CHp,COpr,Kpr,Pp,Sp |
| Sixmile Creek | SEWARD C-7 | 60.71945 N | 149.29750 W | S007N001E04 | COsr,Ksr,Pp,Sp |
| 247-60-10170-2030 | SEWARD D-7 | 60.78246 N | 149.42269 W | S008N001W15 | COp,Kp |
| Canyon Creek | SEWARD C-7 | 60.73856 N | 149.45183 W | S008N001W33 | COs,Ks |
| 247-60-10170-2036 | SEWARD C-7 | 60.74791 N | 149.36056 W | S008N001W36 | COsr,Ksr |
| Silvertip Creek | SEWARD C-7 | 60.73288 N | 149.35552 W | S007N001E06 | COsr,Ksr |
| 247-60-10170-2039 | SEWARD C-7 | 60.74189 N | 149.35091 W | S008N001E31 | COr |
| | SEWARD C-7 | 60.73174 N | 149.32579 W | S007N001E05 | COr |
| 247-60-10170-2041 | SEWARD C-7 | 60.72088 N | 149.29021 W | S007N001E04 | COsr,Kp,Ps |
| Granite Creek | SEWARD D-6 | 60.78515 N | 149.22443 W | S008N001E14 | COsr |
| 247-60-10170-2044 | SEWARD C-7 | 60.71976 N | 149.28925 W | S007N001E04 | COsr,Ksr,Sp |
| Center Creek | SEWARD C-7 | 60.70666 N | 149.25084 W | S007N001E10 | COsr,Ksr |
| 247-60-10170-2044-3008 | SEWARD C-7 | 60.71595 N | 149.28250 W | S007N001E09 | COsr,Ksr |
| Bench Creek | SEWARD C-6 | 60.69344 N | 149.23717 W | S007N001E14 | COsr,Ksr |
| 247-60-10170-2941 | SEWARD C-7 | 60.73465 N | 149.34006 W | S008N001E31 | COr,Kr |
| | SEWARD C-7 | 60.73068 N | 149.33124 W | S007N001E06 | COr,Kr |
| 247-60-10180 | SEWARD D-6 | 60.88424 N | 149.15640 W | S009N002E07 | Pp,DVp |
| Seattle Creek | SEWARD D-6 | 60.86496 N | 149.16133 W | S009N002E18 | Pp,DVp |
| 247-60-10190 | SEWARD D-6 | 60.84845 N | 149.05444 W | S009N002E26 | CHp,COp,Ps,DVp |
| Ingram Creek | SEWARD D-6 | 60.83327 N | 149.08195 W | S009N002E34 | CHp,COp,Ps,DVp |
| 247-60-10190-2005 | SEWARD D-6 | 60.84694 N | 149.05743 W | S009N002E26 | Pp |
| | SEWARD D-6 | 60.84178 N | 149.04548 W | S009N002E26 | Pp |

| WATER BODY NUMBER / NAME | MAP SHEET | LAT. | LONG. | LEGAL | SPECIES |
|---|---|---|---|---|---|
| 247-60-10200 | SEWARD D-6 | 60.82060 N | 148.99877 W | S009N003E31 | COr,Sp,DVr |
| | SEWARD C-6 | 60.71834 N | 149.06194 W | S007N002E11 | COr,Sp,DVr |
| 247-60-10200-2045 | SEWARD D-6 | 60.75896 N | 148.99367 W | S008N003E30 | COr,Ss |
| | SEWARD D-6 | 60.75858 N | 148.99014 W | S008N003E30 | COr,Ss |
| 247-60-10200-2045-0010<br>Luebner Lake | SEWARD D-6 | 60.75806 N | 148.98750 W | S008N003E30 | COr,Ss |
| 247-60-10210<br>Placer River | SEWARD D-6 | 60.82034 N | 148.98635 W | S009N003E31 | COp,Pp,Sp,DVp |
| | SEWARD D-6 | 60.78373 N | 149.00689 W | S008N002E13 | COp,Pp,Sp,DVp |
| 247-60-10210-2015 | SEWARD D-6 | 60.80889 N | 148.97154 W | S008N003E05 | COsr,Pp,Ssr |
| | SEWARD D-6 | 60.79747 N | 148.91025 W | S008N003E10 | COsr,Pp,Ssr |
| 247-60-10210-2015-0010 | SEWARD D-6 | 60.81111 N | 148.95833 W | S008N003E05 | COsr,Pp,Ssr |
| 247-60-10210-2015-0020 | SEWARD D-6 | 60.80750 N | 148.93917 W | S008N003E04 | COsr,Pp,Ssr |
| 247-60-10210-2019 | SEWARD D-6 | 60.79942 N | 148.97655 W | S008N003E08 | COsr |
| | SEWARD D-6 | 60.80197 N | 148.95539 W | S008N003E08 | COsr |
| 247-60-10210-2025<br>Skookum Creek | SEWARD D-6 | 60.78857 N | 148.99848 W | S008N003E18 | COr,DVr |
| | SEWARD D-6 | 60.75000 N | 148.92736 W | S008N003E28 | COr,DVr |
| 247-60-10220<br>Portage Creek | SEWARD D-6 | 60.83329 N | 148.99088 W | S009N003E31 | CHp,COsr,Pp,Ssr |
| | SEWARD D-5 | 60.78571 N | 148.83776 W | S008N003E13 | CHp,COr,Ssr |
| 247-60-10220-0010<br>Portage Lake | SEWARD D-5 | 60.77667 N | 148.81833 W | S008N004E19 | COr,Sp |
| 247-60-10220-2009 | SEWARD D-6 | 60.82827 N | 148.97352 W | S009N003E31 | COsr |
| | SEWARD D-6 | 60.86097 N | 148.93277 W | S009N003E21 | COsr |
| 247-60-10220-2015 | SEWARD D-6 | 60.82111 N | 148.94824 W | S009N003E32 | COsr |
| | SEWARD D-6 | 60.81348 N | 148.90693 W | S008N003E03 | COsr |
| 247-60-10220-2016 | SEWARD D-6 | 60.81717 N | 148.94908 W | S008N003E05 | COr |
| | SEWARD D-6 | 60.81177 N | 148.94075 W | S008N003E04 | COr |
| 247-60-10220-2021 | SEWARD D-6 | 60.81146 N | 148.92062 W | S008N003E04 | CHp,COs,Pp,Sp |
| | SEWARD D-6 | 60.80419 N | 148.88407 W | S008N003E11 | COs,Sp |

| WATER BODY NUMBER / NAME | MAP SHEET | LAT. | LONG. | LEGAL | SPECIES |
|---|---|---|---|---|---|
| 247-60-10220-2021-3006 | SEWARD D-6 | 60.80871 N | 148.90675 W | S008N003E03 | CHs,COsr,Ps,Ssr |
| | SEWARD D-6 | 60.79704 N | 148.87853 W | S008N003E11 | COsr,Ssr |
| 247-60-10220-2021-3010 | SEWARD D-6 | 60.80409 N | 148.89100 W | S008N003E10 | CHp,COp,Pp |
| Upper Railroad Pond | SEWARD D-6 | 60.79914 N | 148.88487 W | S008N003E11 | CHp,COp,Pp |
| 247-60-10220-2027 | SEWARD D-6 | 60.80577 N | 148.91815 W | S008N003E10 | CHp,COp,Sp |
| | SEWARD D-5 | 60.79111 N | 148.86778 W | S008N003E14 | CHp,COp,Sp |
| 247-60-10220-2027-3010 | SEWARD D-6 | 60.79681 N | 148.90545 W | S008N003E10 | CHp,Ssr |
| | SEWARD D-6 | 60.79352 N | 148.90330 W | S008N003E10 | CHp,Ssr |
| 247-60-10220-2027-3014 | SEWARD D-6 | 60.79064 N | 148.89169 W | S008N003E15 | CHs,COsr,Ssr |
| | SEWARD D-5 | 60.78831 N | 148.85799 W | S008N003E13 | CHs,COsr,Ssr |
| 247-60-10220-2035 | SEWARD D-5 | 60.78737 N | 148.82229 W | S008N004E18 | COsr,Ssr |
| Placer Creek | SEWARD D-5 | 60.81307 N | 148.78360 W | S008N004E05 | COsr,Ssr |
| 247-60-10220-2035-3009 | SEWARD D-5 | 60.79808 N | 148.80928 W | S008N004E07 | COsr,Ssr |
| | SEWARD D-5 | 60.81051 N | 148.78514 W | S008N004E05 | COsr,Ssr |
| 247-60-10230 | SEWARD D-6 | 60.84558 N | 148.97664 W | S009N003E30 | CHs,COsr,Kp,Ssr |
| Twentymile River | SEWARD D-6 | 60.97432 N | 148.89203 W | S010N003E10 | COs |
| 247-60-10230-0010 | SEWARD D-5 | 60.92666 N | 148.87222 W | S010N003E26 | CHp,COp,Kp,Ssr |
| 247-60-10230-2009 | SEWARD D-6 | 60.85578 N | 148.96303 W | S009N003E20 | COr |
| | SEWARD D-6 | 60.87359 N | 148.95852 W | S009N003E17 | COr |
| 247-60-10230-2009-3007 | SEWARD D-6 | 60.86820 N | 148.95252 W | S009N003E17 | COr |
| | SEWARD D-6 | 60.86213 N | 148.97020 W | S009N003E20 | COr |
| 247-60-10230-2022 | SEWARD D-6 | 60.86840 N | 148.93362 W | S009N003E16 | COr,Ssr |
| | SEWARD D-6 | 60.87515 N | 148.89839 W | S009N003E15 | COr,Ssr |
| 247-60-10230-2028 | SEWARD D-6 | 60.87592 N | 148.93338 W | S009N003E16 | COp,Spr |
| Glacier River | SEWARD D-5 | 60.91546 N | 148.78180 W | S010N004E32 | COp,Spr |
| 247-60-10230-2028-0010 | SEWARD D-5 | 60.90695 N | 148.76694 W | S010N004E32 | COp,Ssr |
| Carmen Lake | | | | | |
| 247-60-10230-2028-3018 | SEWARD D-5 | 60.89011 N | 148.76240 W | S009N004E09 | COr,Ssr |
| South Fork Upper Carmen River | SEWARD D-5 | 60.86758 N | 148.71249 W | S009N004E15 | Ss |

| WATER BODY NUMBER / NAME | MAP SHEET | LAT. | LONG. | LEGAL | SPECIES |
|---|---|---|---|---|---|
| 247-60-10230-2033 | SEWARD D-6 | 60.89964 N | 148.91816 W | S009N003E04 | COp,Sp |
| | SEWARD D-6 | 60.90199 N | 148.91412 W | S009N003E04 | COp,Sp |
| 247-60-10230-2050 | SEWARD D-5 | 60.94516 N | 148.84092 W | S010N003E24 | COs |
| | SEWARD D-5 | 60.96235 N | 148.78455 W | S010N004E17 | COs |
| 247-60-10230-2050-3003 | SEWARD D-5 | 60.94781 N | 148.83732 W | S010N003E24 | COs |
| | SEWARD D-5 | 60.95428 N | 148.82060 W | S010N004E18 | COs |
| 247-60-10230-2056 | SEWARD D-5 | 60.95024 N | 148.84521 W | S010N003E13 | COs |
| | SEWARD D-5 | 60.96094 N | 148.86252 W | S010N003E14 | COs |
| 247-60-10235 | SEWARD D-6 | 60.85754 N | 149.01144 W | S009N002E24 | COr |
| | SEWARD D-6 | 60.85958 N | 149.00705 W | S009N002E24 | COr |
| 247-60-10240 | SEWARD D-6 | 60.87566 N | 149.03729 W | S009N002E14 | COr,DVsr |
| | SEWARD D-6 | 60.87382 N | 149.03129 W | S009N002E13 | COr,DVsr |
| 247-60-10242 | SEWARD D-6 | 60.88582 N | 149.04468 W | S009N002E11 | Ps |
| | SEWARD D-6 | 60.89060 N | 149.04071 W | S009N002E11 | Ps |
| 247-60-10244 | SEWARD D-6 | 60.91005 N | 149.08662 W | S010N002E34 | CHp,Pp,DVp |
| Kern Creek | SEWARD D-6 | 60.91262 N | 149.07834 W | S010N002E34 | CHp,Pp,DVp |
| 247-60-10246 | SEWARD D-6 | 60.92010 N | 149.13322 W | S010N002E32 | COr |
| | SEWARD D-6 | 60.92278 N | 149.13472 W | S010N002E29 | COr |
| 247-60-10248 | SEWARD D-6 | 60.92825 N | 149.16639 W | S010N002E30 | CHp,COsr,Pp |
| Virgin Creek | SEWARD D-6 | 60.94901 N | 149.14060 W | S010N002E20 | COr |
| 247-60-10248-2020 | SEWARD D-6 | 60.93707 N | 149.14834 W | S010N002E20 | COr |
| | SEWARD D-6 | 60.93978 N | 149.14793 W | S010N002E20 | COr |
| 247-60-10250 | SEWARD D-6 | 60.93651 N | 149.18194 W | S010N001E24 | CHp,COpr,Kpr,Pp,Sp |
| | SEWARD D-6 | 60.99459 N | 149.06294 W | S011N002E34 | CHp,COp,Kp,Pp |
| 247-60-10250-2003 | SEWARD D-6 | 60.93824 N | 149.16725 W | S010N002E19 | COr |
| | SEWARD D-6 | 60.94085 N | 149.16718 W | S010N002E19 | COr |
| 247-60-10250-2003-3005 | SEWARD D-6 | 60.93993 N | 149.16663 W | S010N002E19 | COr |
| | SEWARD D-6 | 60.94062 N | 149.16620 W | S010N002E19 | COr |
| 247-60-10250-2004 | SEWARD D-6 | 60.93812 N | 149.16578 W | S010N002E19 | COr |
| | SEWARD D-6 | 60.93753 N | 149.15899 W | S010N002E19 | COr |

| WATER BODY NUMBER / NAME | MAP SHEET | LAT. | LONG. | LEGAL | SPECIES |
|---|---|---|---|---|---|
| 247-60-10250-2007 | SEWARD D-6 | 60.94216 N | 149.16245 W | S010N002E19 | CHs,COpr,Kpr,Pp,Ss |
| California Creek | SEWARD D-6 | 60.98582 N | 149.14672 W | S010N002E05 | COp,Kp,Pp |
| 247-60-10250-2007-3009 | SEWARD D-6 | 60.95066 N | 149.15874 W | S010N002E18 | COr |
| | SEWARD D-6 | 60.95457 N | 149.15555 W | S010N002E18 | COr |
| 247-60-10250-2007-3014 | SEWARD D-6 | 60.95581 N | 149.14990 W | S010N002E17 | COr |
| | SEWARD D-6 | 60.95092 N | 149.15312 W | S010N002E18 | COr |
| 247-60-10250-2008 | SEWARD D-6 | 60.94507 N | 149.15509 W | S010N002E19 | COr |
| | SEWARD D-6 | 60.94650 N | 149.15201 W | S010N002E19 | COr |
| 247-60-10250-2012 | SEWARD D-6 | 60.95473 N | 149.13764 W | S010N002E17 | COr,Kr |
| | SEWARD D-6 | 60.95763 N | 149.13192 W | S010N002E17 | COr,Kr |
| 247-60-10250-2014 | SEWARD D-6 | 60.96371 N | 149.12653 W | S010N002E17 | COp |
| | SEWARD D-6 | 60.96379 N | 149.12321 W | S010N002E17 | COp |
| 247-60-10250-2014-3004 | SEWARD D-6 | 60.96379 N | 149.12321 W | S010N002E17 | COp |
| | SEWARD D-6 | 60.96507 N | 149.12066 W | S010N002E09 | COp |
| 247-60-10250-2018 | SEWARD D-6 | 60.97259 N | 149.11387 W | S010N002E09 | COpr |
| | SEWARD D-6 | 60.98075 N | 149.09225 W | S010N002E04 | COr |
| 247-60-10250-2018-3007 | SEWARD D-6 | 60.97264 N | 149.11253 W | S010N002E09 | COr |
| | SEWARD D-6 | 60.97616 N | 149.10485 W | S010N002E09 | COr |
| 247-60-10250-2018-3112 | SEWARD D-6 | 60.97324 N | 149.09964 W | S010N002E09 | COp |
| | SEWARD D-6 | 60.97202 N | 149.09825 W | S010N002E09 | COp |
| 247-60-10253 | SEWARD D-6 | 60.94460 N | 149.18621 W | S010N001E24 | COr,Kr |
| | SEWARD D-6 | 60.95193 N | 149.17289 W | S010N002E18 | COr |
| 247-60-10271 | SEWARD D-7 | 60.94732 N | 149.37519 W | S010N001W24 | COr |
| | SEWARD D-7 | 60.94827 N | 149.37596 W | S010N001W24 | COr |
| 247-60-10272 | SEWARD D-7 | 60.94902 N | 149.38335 W | S010N001W24 | COr |
| | SEWARD D-7 | 60.94945 N | 149.37909 W | S010N001W24 | COr |
| 247-60-10280 | SEWARD D-7 | 60.97325 N | 149.46554 W | S010N001W09 | CHs,COp,Kpr,Ps |
| Bird Creek | ANCHORAGE A-7 | 61.01199 N | 149.41681 W | S011N001W27 | CHs,COp,Kpr,Ps |
| 247-60-10280-2008 | SEWARD D-7 | 60.97747 N | 149.45271 W | S010N001W09 | Ks,Ps |
| Penguin Creek | SEWARD D-7 | 60.99088 N | 149.40237 W | S010N001W02 | Ks |

| WATER BODY NUMBER / NAME | MAP SHEET | LAT. | LONG. | LEGAL | SPECIES |
|---|---|---|---|---|---|
| 247-60-10290 | SEWARD D-7 | 60.98517 N | 149.50007 W | S010N001W05 | COp,Kp,Pp |
| Indian Creek | ANCHORAGE A-7 | 61.00735 N | 149.49653 W | S011N001W32 | COp,Kp,Pp |
| 247-60-10310 | ANCHORAGE A-8 | 61.05029 N | 149.79330 W | S011N003W15 | COr,Pp |
| Potter Creek | ANCHORAGE A-8 | 61.05359 N | 149.78687 W | S011N003W10 | COr,Pp |
| 247-60-10320 | ANCHORAGE A-8 | 61.07648 N | 149.82862 W | S011N003W04 | CHp,COsr,Ksr,Ps,Sp,DVs |
| Rabbit Creek | ANCHORAGE A-8 | 61.09681 N | 149.72375 W | S012N003W25 | COp,Ps |
| 247-60-10320-2012 | ANCHORAGE A-8 | 61.07664 N | 149.82215 W | S011N003W04 | COr,Kr |
| Little Survival Creek | ANCHORAGE A-8 | 61.06716 N | 149.79796 W | S011N003W03 | COr,Kr |
| 247-60-10320-2020 | ANCHORAGE A-8 | 61.07849 N | 149.81795 W | S011N003W04 | COp,Pp,DVr |
| Little Rabbit Creek | ANCHORAGE A-8 | 61.08287 N | 149.76153 W | S012N003W35 | DVr |
| 247-60-10340 | ANCHORAGE A-8 | 61.12463 N | 149.97492 W | S012N004W15 | COpr,Ksr,Pp,Sp,DVp |
| Campbell Creek | ANCHORAGE A-8 | 61.17737 N | 149.82145 W | S013N003W33 | COr,Ksr,Pp,Sp |
| 247-60-10340-0010 | ANCHORAGE A-8 | 61.13333 N | 149.94084 W | S012N004W14 | COr,Ksr,Pp,Sr,DVp |
| Campbell Lake | | | | | |
| 247-60-10340-2018 | ANCHORAGE A-8 | 61.15620 N | 149.87477 W | S012N003W06 | COsr,Kp,Pp,Sp |
| Little Campbell Creek | ANCHORAGE A-8 | 61.12600 N | 149.78649 W | S012N003W15 | COr |
| 247-60-10340-2018-3004 | ANCHORAGE A-8 | 61.15346 N | 149.87180 W | S012N003W06 | COr |
| | ANCHORAGE A-8 | 61.15249 N | 149.87169 W | S012N003W06 | COr |
| 247-60-10340-2018-3005 | ANCHORAGE A-8 | 61.15379 N | 149.86379 W | S012N003W06 | COr,Kr,Ss |
| | ANCHORAGE A-8 | 61.15158 N | 149.78386 W | S012N003W10 | COr |
| 247-60-10340-2018-3005-4011 | ANCHORAGE A-8 | 61.16184 N | 149.83388 W | S012N003W05 | COr |
| | ANCHORAGE A-8 | 61.15595 N | 149.79834 W | S012N003W03 | COr |
| 247-60-10340-2018-3010 | ANCHORAGE A-8 | 61.14549 N | 149.84448 W | S012N003W08 | COr |
| | ANCHORAGE A-8 | 61.14388 N | 149.84410 W | S012N003W08 | COr |
| 247-60-10340-2020 | ANCHORAGE A-8 | 61.17737 N | 149.82145 W | S013N003W33 | COp,Ksr,Pp,Sp |
| South Fork Campbell Creek | ANCHORAGE A-8 | 61.15028 N | 149.72779 W | S012N003W12 | Kp |
| 247-60-10340-2020-3054 | ANCHORAGE A-8 | 61.16949 N | 149.81014 W | S013N003W33 | COr,Kr,Sp |
| | ANCHORAGE A-8 | 61.16112 N | 149.79670 W | S012N003W03 | COr,Kr,Sp |
| 247-60-10340-2020-3065 | ANCHORAGE A-8 | 61.16838 N | 149.78124 W | S013N003W34 | COr |
| | ANCHORAGE A-8 | 61.16829 N | 149.76085 W | S013N003W35 | COr |

| WATER BODY NUMBER / NAME | MAP SHEET | LAT. | LONG. | LEGAL | SPECIES |
|---|---|---|---|---|---|
| 247-60-10340-2021 | ANCHORAGE A-8 | 61.17737 N | 149.82145 W | S013N003W33 | COp,Ksr,Pp,Ss |
| North Fork Campbell Creek | ANCHORAGE A-8 | 61.16949 N | 149.69194 W | S013N002W31 | Ks |
| 247-80-10005 | TYONEK A-2 | 61.00497 N | 150.50934 W | S011N007W34 | COr |
| Miller Creek | KENAI D-2 | 60.99238 N | 150.50453 W | S010N007W03 | COr |
| 247-80-10010 | KENAI D-2 | 60.93828 N | 150.70516 W | S010N008W21 | COs |
| Seven Egg Creek | KENAI D-2 | 60.94859 N | 150.55884 W | S010N007W20 | COs |
| 247-80-10015 | KENAI D-3 | 60.86909 N | 150.86483 W | S009N009W15 | COs,DVp |
| Otter Creek | KENAI D-2 | 60.89330 N | 150.74223 W | S009N008W05 | COs,DVp |
| 247-80-10018 | KENAI D-3 | 60.84562 N | 150.91663 W | S009N009W29 | COr |
| | KENAI D-3 | 60.84121 N | 150.87137 W | S009N009W28 | COr |
| 247-90-10020 | KENAI D-3 | 60.80090 N | 151.02298 W | S008N010W10 | COs,Pp,Sp,DVp |
| Swanson River | KENAI D-2 | 60.83531 N | 150.43981 W | S009N007W25 | COp,Sp,DVp |
| 247-90-10020-0010 | KENAI D-2 | 60.83500 N | 150.47222 W | S009N007W26 | COp,Sp,DVp |
| Gene Lake | | | | | |
| 247-90-10020-0020 | KENAI D-2 | 60.84555 N | 150.44111 W | S009N007W25 | COp,Sp,DVp |
| Pepper Lake | | | | | |
| 247-90-10020-2002 | KENAI D-3 | 60.79729 N | 151.01190 W | S008N010W10 | COr |
| | KENAI D-3 | 60.79449 N | 151.01693 W | S008N010W10 | COr |
| 247-90-10020-2011 | KENAI D-3 | 60.76832 N | 151.00157 W | S008N010W22 | COr |
| | KENAI D-3 | 60.77641 N | 150.98649 W | S008N010W23 | COr |
| 247-90-10020-2036 | KENAI C-3 | 60.70905 N | 150.85878 W | S007N009W09 | COr |
| Mink Creek | KENAI C-3 | 60.70469 N | 150.86725 W | S007N009W16 | COr |
| 247-90-10020-2040 | KENAI C-3 | 60.71066 N | 150.84718 W | S007N009W10 | Sp |
| | KENAI C-3 | 60.68943 N | 150.80890 W | S007N009W23 | Sp |
| 247-90-10020-2046 | KENAI C-3 | 60.71490 N | 150.83968 W | S007N009W10 | Sp |
| | KENAI C-3 | 60.71885 N | 150.81503 W | S007N009W11 | Sp |
| 247-90-10020-2046-0010 | KENAI C-3 | 60.72028 N | 150.80667 W | S007N009W02 | Sp |
| Rainbow Lake | | | | | |
| 247-90-10020-2056 | KENAI C-2 | 60.74066 N | 150.74876 W | S008N008W31 | COr |
| | KENAI C-2 | 60.73139 N | 150.73861 W | S007N008W06 | COr |

| WATER BODY NUMBER / NAME | MAP SHEET | LAT. | LONG. | LEGAL | SPECIES |
|---|---|---|---|---|---|
| 247-90-10020-2058<br>Swan Creek | KENAI C-2<br>KENAI C-2 | 60.74447 N<br>60.72296 N | 150.73572 W<br>150.59794 W | S008N008W31<br>S007N008W01 | COs,Sp<br>Sp |
| 247-90-10020-2058-0010<br>Campfire Lake | KENAI C-2 | 60.74361 N | 150.60611 W | S008N008W36 | Sp |
| 247-90-10020-2058-0020<br>Little Merganser Lake | KENAI C-2 | 60.72197 N | 150.60156 W | S007N008W01 | Sp |
| 247-90-10020-2058-3018 | KENAI C-2<br>KENAI C-2 | 60.73448 N<br>60.68840 N | 150.65243 W<br>150.58266 W | S008N008W34<br>S007N007W19 | COs<br>COs |
| 247-90-10020-2058-3018-0010<br>Canoe Lake | KENAI C-2 | 60.71861 N | 150.69056 W | S007N008W09 | COs |
| 247-90-10020-2058-3018-0020 | KENAI C-2 | 60.71000 N | 150.69222 W | S007N008W09 | COs |
| 247-90-10020-2058-3018-0030 | KENAI C-2 | 60.70861 N | 150.68222 W | S007N008W09 | COs |
| 247-90-10020-2058-3018-0040<br>Contact Lake | KENAI C-2 | 60.70222 N | 150.67222 W | S007N008W15 | COs |
| 247-90-10020-2058-3018-0050<br>Martin Lake | KENAI C-2 | 60.69611 N | 150.64972 W | S007N008W15 | COs |
| 247-90-10020-2058-3018-0060<br>Spruce Lake | KENAI C-2 | 60.68500 N | 150.63944 W | S007N008W23 | COs |
| 247-90-10020-2058-3018-0070<br>Trout Lake | KENAI C-2 | 60.68083 N | 150.61250 W | S007N008W24 | COs |
| 247-90-10020-2058-3018-0080<br>Gavia Lake | KENAI C-2 | 60.69139 N | 150.59833 W | S007N008W13 | COs |
| 247-90-10020-2058-3018-0090<br>Konchanee Lake | KENAI C-2 | 60.69389 N | 150.57972 W | S007N007W18 | COs |
| 247-90-10020-2058-3018-4011 | KENAI C-2<br>KENAI C-2 | 60.71913 N<br>60.72081 N | 150.68485 W<br>150.68138 W | S007N008W09<br>S007N008W04 | COs<br>COs |
| 247-90-10020-2058-3018-4011-0010<br>Sucker Lake | KENAI C-2 | 60.72084 N | 150.67750 W | S007N008W04 | COs |

| WATER BODY NUMBER / NAME | MAP SHEET | LAT. | LONG. | LEGAL | SPECIES |
|---|---|---|---|---|---|
| 247-90-10020-2061 | KENAI D-2 | 60.76820 N | 150.70923 W | S008N008W20 | COr |
| Snag Creek | KENAI D-2 | 60.77444 N | 150.70837 W | S008N008W20 | COr |
| 247-90-10020-2064 | KENAI D-2 | 60.77480 N | 150.63792 W | S008N008W23 | COp |
| | KENAI D-2 | 60.79122 N | 150.56115 W | S008N007W18 | COp |
| 247-90-10020-2064-0010 | KENAI D-2 | 60.79639 N | 150.55694 W | S008N007W08 | COp |
| Leaf Lake | | | | | |
| 247-90-10020-2068 | KENAI D-2 | 60.78578 N | 150.63340 W | S008N008W14 | COp,Sp,DVp |
| | KENAI D-2 | 60.82562 N | 150.53575 W | S009N007W33 | COp,Sp,DVp |
| 247-90-10020-2068-0010 | KENAI D-2 | 60.81972 N | 150.54417 W | S008N007W05 | COp,Sp,DVp |
| Campers Lake | | | | | |
| 247-90-10020-2068-0020 | KENAI D-2 | 60.83111 N | 150.51972 W | S009N007W33 | COp,Sp,DVp |
| Swanson Lake | | | | | |
| 247-90-10030 | KENAI D-3 | 60.78554 N | 151.07572 W | S008N010W17 | COs,Ps,Ss,DVp |
| Bishop Creek | KENAI C-4 | 60.69360 N | 151.25966 W | S007N011W17 | COs,Ss,DVp |
| 247-90-10030-0010 | KENAI C-4 | 60.69084 N | 151.21500 W | S007N011W16 | COs,Ss,DVp |
| 247-90-10030-0020 | KENAI C-4 | 60.69084 N | 151.23778 W | S007N011W17 | COs,Ss,DVp |
| 247-90-10030-0030 | KENAI C-4 | 60.69778 N | 151.25917 W | S007N011W17 | COs,Ss,DVp |
| 247-90-10030-2016 | KENAI C-3 | 60.74094 N | 151.10867 W | S008N010W31 | COs,Ss |
| | KENAI C-4 | 60.73703 N | 151.14419 W | S008N011W35 | COs,Ss |
| 247-90-10030-2016-0010 | KENAI C-4 | 60.73083 N | 151.13056 W | S007N011W01 | COs,Ss |
| 247-90-10030-2016-0020 | KENAI C-4 | 60.74333 N | 151.14611 W | S008N011W35 | COs,Ss |
| 247-90-10030-2029 | KENAI C-4 | 60.70623 N | 151.13874 W | S007N011W12 | Sp |
| | KENAI C-4 | 60.70445 N | 151.13571 W | S007N011W13 | Sp |
| 247-90-10030-2032 | KENAI C-4 | 60.70952 N | 151.15340 W | S007N011W11 | COp,Sp |
| | KENAI C-4 | 60.72990 N | 151.16738 W | S007N011W02 | COp,Sp |

| WATER BODY NUMBER / NAME | MAP SHEET | LAT. | LONG. | LEGAL | SPECIES |
|---|---|---|---|---|---|
| 247-90-10030-2032-0010<br>Daniels Lake | KENAI C-4 | 60.73334 N | 151.18722 W | S007N011W03 | COs,Ss |
| 247-90-10030-2041 | KENAI C-4 | 60.68758 N | 151.21901 W | S007N011W21 | Ss |
| | KENAI C-4 | 60.68635 N | 151.22031 W | S007N011W21 | Ss |
| 247-90-10030-2041-0010 | KENAI C-4 | 60.68250 N | 151.22472 W | S007N011W21 | Ss |
| 248-10-10002<br>Sunday Creek | ILIAMNA B-2 | 59.44703 N | 153.74006 W | S008S026W32 | CHs,Ps,ACp |
| | ILIAMNA B-3 | 59.48856 N | 153.82574 W | S008S027W14 | CHs,Ps,ACp |
| 248-10-10008 | ILIAMNA C-3 | 59.52515 N | 153.77926 W | S007S026W31 | CHs,Ps |
| | ILIAMNA C-3 | 59.51908 N | 153.77378 W | S008S026W06 | CHs,Ps |
| 248-10-10010 | ILIAMNA C-3 | 59.52470 N | 153.78679 W | S007S027W36 | CHp,Pp |
| | ILIAMNA C-3 | 59.51921 N | 153.84917 W | S008S027W03 | CHp,Pp |
| 248-10-10020 | ILIAMNA C-3 | 59.54256 N | 153.86606 W | S007S027W27 | CHs,COs,Ps,Sp,ACp |
| | ILIAMNA C-3 | 59.51395 N | 153.90964 W | S008S027W05 | CHs,COs,Ps,Sp,ACp |
| 248-10-10030 | ILIAMNA C-3 | 59.55083 N | 153.82056 W | S007S027W23 | CHs,COs,Ps,ACp |
| | ILIAMNA C-3 | 59.58953 N | 153.82699 W | S007S027W11 | CHs,COs,Ps,ACp |
| 248-10-10040 | ILIAMNA C-2 | 59.54923 N | 153.72892 W | S007S026W20 | CHs,Ps,Sp,ACp |
| | ILIAMNA C-2 | 59.59331 N | 153.69075 W | S007S026W03 | CHs,Ps,Ss,ACp |
| 248-10-10050 | ILIAMNA C-2 | 59.55259 N | 153.62869 W | S007S026W24 | Ps,ACp |
| | ILIAMNA C-2 | 59.58503 N | 153.61616 W | S007S026W12 | Pp,ACp |
| 248-20-10030 | ILIAMNA C-2 | 59.62253 N | 153.67749 W | S006S026W27 | CHp |
| | ILIAMNA C-2 | 59.61177 N | 153.72891 W | S006S026W32 | CHp |
| 248-20-10040 | ILIAMNA C-2 | 59.63492 N | 153.71018 W | S006S026W28 | CHs,COs,Ps,ACp |
| | ILIAMNA C-3 | 59.64891 N | 153.76840 W | S006S026W19 | CHs,COs,Ps,ACp |
| 248-20-10040-2005 | ILIAMNA C-2 | 59.63609 N | 153.71718 W | S006S026W21 | CHs,COs,Ps,ACp |
| | ILIAMNA C-3 | 59.62053 N | 153.77052 W | S006S026W31 | CHs,COs,Ps,ACp |
| 248-20-10060 | ILIAMNA C-2 | 59.63665 N | 153.52861 W | S006S025W21 | CHs,Ps,ACp |
| | ILIAMNA C-2 | 59.65199 N | 153.52839 W | S006S025W16 | CHs,Ps,ACp |
| 248-20-10067 | ILIAMNA C-2 | 59.73513 N | 153.44718 W | S005S025W24 | CHp,COp,Pp,Sp |
| | ILIAMNA C-2 | 59.73476 N | 153.45883 W | S005S025W24 | CHp,COp,Pp,Sp |

| WATER BODY NUMBER / NAME | MAP SHEET | LAT. | LONG. | LEGAL | SPECIES |
|---|---|---|---|---|---|
| 248-20-10068 | ILIAMNA C-2 | 59.73799 N | 153.45066 W | S005S025W13 | CHs |
| | ILIAMNA C-2 | 59.73834 N | 153.45915 W | S005S025W13 | CHs |
| 248-20-10070 | ILIAMNA D-2 | 59.77306 N | 153.45333 W | S005S025W01 | CHs,Ps,ACp |
| | ILIAMNA D-2 | 59.77957 N | 153.52110 W | S005S025W03 | CHs,Ps,ACp |
| 248-20-10080 | ILIAMNA D-2 | 59.78695 N | 153.44917 W | S004S024W32 | CHs,COs,Ps,ACp |
| Iniskin River | ILIAMNA D-2 | 59.84031 N | 153.46213 W | S004S024W07 | CHs,COs,Ps,ACp |
| 248-20-10090 | ILIAMNA C-1 | 59.73470 N | 153.34723 W | S005S024W22 | CHs,Ps |
| Portage Creek | ILIAMNA D-1 | 59.77347 N | 153.30021 W | S005S024W02 | CHs,Ps |
| 248-20-10100 | ILIAMNA C-1 | 59.72865 N | 153.34176 W | S005S024W22 | CHs,Ps |
| Right Arm Creek | ILIAMNA C-1 | 59.73294 N | 153.32462 W | S005S024W23 | CHs,Ps |
| 248-30-10010 | ILIAMNA C-1 | 59.66760 N | 153.31899 W | S006S024W11 | CHs,COp,Ps |
| Bowser Creek | ILIAMNA C-1 | 59.69347 N | 153.30276 W | S006S024W02 | CHs,Ps |
| 248-30-10020 | ILIAMNA C-1 | 59.68424 N | 153.13181 W | S006S023W02 | CHs,COp,Ps |
| Brown Creek | ILIAMNA C-1 | 59.70702 N | 153.14666 W | S005S023W35 | CHs,Ps |

| WATER BODY NUMBER / NAME | MAP SHEET | LAT. | LONG. | LEGAL | SPECIES |
|---|---|---|---|---|---|
| *Anderson Lake | ANCHORAGE C-7 | 61.62105 N | 149.33437 W | S018N001E30 | COr |
| 247-50-10300-0055 | | | | | |
| *Bass Creek | TYONEK A-4 | 61.14859 N | 151.44617 W | S012N012W08 | COr,Kr |
| 247-20-10010-2040 | TYONEK A-4 | 61.24281 N | 151.44325 W | S013N012W04 | COr,Kr |
| *Box Canyon Creek | SEWARD A-7 | 60.16146 N | 149.44657 W | S001N001W21 | CHp,COsr,Ksr,Ssr |
| 231-30-10080-2040 | SEWARD A-7 | 60.17320 N | 149.48868 W | S001N001W17 | COsr,Ksr |
| *Carol Creek | ANCHORAGE B-7 | 61.34695 N | 149.56472 W | S015N002W36 | COr |
| 247-50-10150-2024 | ANCHORAGE B-7 | 61.34278 N | 149.56417 W | S015N002W36 | COr |
| *Coal Creek | ANCHORAGE C-7 | 61.65518 N | 149.47362 W | S018N001W16 | COr,Kr |
| 247-41-10100-2313 | ANCHORAGE C-7 | 61.65783 N | 149.46887 W | S018N001W16 | COr,Kr |
| *Colter Creek | ANCHORAGE C-7 | 61.64786 N | 149.48940 W | S018N001W17 | COr |
| 247-41-10100-2309 | ANCHORAGE C-7 | 61.67668 N | 149.48326 W | S018N001W05 | COr |
| *Coyote Creek | ANCHORAGE C-7 | 61.64606 N | 149.57845 W | S018N002W14 | COsr |
| 247-41-10100-2299 | ANCHORAGE C-7 | 61.65889 N | 149.56631 W | S018N002W12 | COr |
| *Culvert Creek | TYONEK A-4 | 61.13082 N | 151.32810 W | S012N012W13 | COr,Kr,Ps |
| 247-20-10010-2030-3006 | TYONEK A-4 | 61.15733 N | 151.33179 W | S012N012W01 | COr,Kr |
| *Fast Creek | ANCHORAGE C-8 | 61.64260 N | 149.63859 W | S018N002W21 | COr |
| 247-41-10100-2295 | ANCHORAGE C-8 | 61.66892 N | 149.63934 W | S018N002W09 | COr |
| *Fox Farm Creek | SELDOVIA D-3 | 59.79527 N | 150.90222 W | S004S009W30 | Ps |
| 241-14-10625-2006 | SELDOVIA D-3 | 59.79444 N | 150.89694 W | S004S009W31 | Ps |
| *Gene Creek | TYONEK D-1 | 61.76689 N | 150.05372 W | S019N004W05 | COsr,Ksr |
| 247-41-10200-2120-3018 | TYONEK C-1 | 61.74354 N | 150.02554 W | S019N004W17 | COr |
| *Grouse Creek | SEWARD A-7 | 60.17642 N | 149.39179 W | S001N001W14 | COsr,Kp,Pp,Ss |
| 231-30-10080-2010-3065 | SEWARD A-7 | 60.24229 N | 149.36341 W | S002N001W25 | COr |
| *Hunt Creek | TYONEK A-4 | 61.15814 N | 151.44119 W | S012N012W05 | COr,Kr |
| 247-20-10010-2040-3017 | TYONEK A-4 | 61.20864 N | 151.46455 W | S013N012W20 | Kr |
| *Middle Creek | TYONEK A-4 | 61.11603 N | 151.32152 W | S012N012W24 | COsr,Ksr,Ps |
| 247-20-10010-2030 | TYONEK A-4 | 61.20888 N | 151.40063 W | S013N012W22 | COsr |
| *Old Patton River Channel | BLYING SOUND D-1 | 59.91742 N | 147.50897 W | S003S011E14 | COr |
| 227-30-17790-2018-3011 | BLYING SOUND D-1 | 59.92100 N | 147.52670 W | S003S011E15 | COr |
| *Poddle Creek | ANCHORAGE C-7 | 61.64449 N | 149.56075 W | S018N002W13 | COr,Kr |
| 247-41-10100-2301 | ANCHORAGE C-7 | 61.66084 N | 149.55063 W | S018N002W12 | COr |
| *Suslositna Lake | NABESNA D-5 | 62.75611 N | 143.49389 W | C011N010E11 | Ss |
| 212-20-10080-2605-3040-0010 | | | | | |
| *Swift Creek | ANCHORAGE C-7 | 61.64302 N | 149.51520 W | S018N001W19 | COr,Kr |
| 247-41-10100-2305 | ANCHORAGE C-7 | 61.66419 N | 149.51324 W | S018N001W07 | COr,Kr |
| *Wilson Creek | TYONEK A-4 | 61.15205 N | 151.44664 W | S012N012W08 | COr,Kr |
| 247-20-10010-2040-3009 | TYONEK A-4 | 61.16839 N | 151.46750 W | S013N012W32 | COr |

| WATER BODY NUMBER / NAME | MAP SHEET | LAT. | LONG. | LEGAL | SPECIES |
|---|---|---|---|---|---|
| Abercrombie Gulch | VALDEZ A-7 | 61.08765 N | 146.25001 W | C009S006W14 | CHs,COsr,Ps |
| 221-60-11368 | VALDEZ A-6 | 61.06328 N | 146.24972 W | C009S006W26 | CHp,Pp |
| Afonasi Lake | KENAI C-2 | 60.55750 N | 150.49500 W | S005N007W03 | COs,Ss |
| 244-30-10010-2063-3036-0010 | | | | | |
| Ahtell Creek | NABESNA C-6 | 62.70781 N | 143.94776 W | C011N008E29 | Kp |
| 212-20-10080-2605-3019 | GULKANA D-1 | 62.78870 N | 144.07751 W | C012N007E27 | Ks |
| Alaganik Slough | CORDOVA B-5 | 60.41144 N | 145.50679 W | C017S002W12 | CHs,COp,Pp,Sp,CTp,DVp,OUp |
| 212-10-10010 | CORDOVA B-4 | 60.43557 N | 145.21177 W | C017S001E04 | CHs,COp,Sp,CTp,OUp |
| Alder Creek | TALKEETNA C-1 | 62.67362 N | 150.33547 W | S030N006W23 | CHp,COs,Kp,Pp,Sp |
| 247-41-10200-2381-3161-4016 | TALKEETNA C-1 | 62.68079 N | 150.34639 W | S030N006W23 | CHp |
| Alexander Creek | TYONEK B-2 | 61.41315 N | 150.59527 W | S015N007W06 | COr,Kp,Pp,Sp |
| 247-41-10200-2015 | TYONEK C-3 | 61.73406 N | 150.88148 W | S019N009W15 | Kp,Sp |
| Alexander Lake | TYONEK C-3 | 61.74361 N | 150.89083 W | S019N009W15 | COp,Kp,Ssr |
| 247-41-10200-2015-0010 | | | | | |
| Allison Creek | VALDEZ A-7 | 61.08762 N | 146.35238 W | C009S006W18 | CHs,COs,Ps |
| 221-60-11350 | VALDEZ A-7 | 61.07358 N | 146.35372 W | C009S006W19 | CHs,Ps |
| Alteration Creek | MT HAYES A-1 | 63.00207 N | 144.23536 W | C014N006E11 | Ss |
| 212-20-10080-2605-3090 | MT HAYES A-1 | 63.00731 N | 144.24437 W | C014N006E10 | Ss |
| Amakdedori Creek | ILIAMNA B-4 | 59.27811 N | 154.12954 W | S010S029W27 | CHs,COp,Ps,Ss |
| 243-40-10010 | ILIAMNA B-4 | 59.30223 N | 154.22182 W | S010S029W19 | CHp,COp,Pp |
| Amber Lake | TALKEETNA A-2 | 62.17080 N | 150.53491 W | S024N007W15 | COp |
| 247-41-10200-2081-3148-0010 | | | | | |
| Anchor River | SELDOVIA D-5 | 59.78310 N | 151.85959 W | S004S015W33 | CHp,COs,Ksr,Pp,Sp,DVp,SHp |
| 244-10-10010 | SELDOVIA D-4 | 59.79675 N | 151.20553 W | S004S011W29 | COs,Ks,DVp |
| Anchor River | SELDOVIA D-4 | 59.79090 N | 151.21747 W | S004S011W32 | DVr |
| 244-10-10010-2228 | SELDOVIA D-4 | 59.78202 N | 151.21963 W | S004S011W32 | DVr |
| Anderson Creek | TYONEK C-2 | 61.53383 N | 150.56805 W | S017N007W29 | COp,Pp |
| 247-41-10200-2043 | TYONEK C-2 | 61.56247 N | 150.57707 W | S017N007W17 | COp,Pp |
| Anderson Creek | CORDOVA B-7 | 60.46028 N | 146.53471 W | C016S007W19 | CHp,Pp |
| 228-40-18280 | CORDOVA B-7 | 60.44018 N | 146.55518 W | C016S008W36 | CHs,Ps |
| Another River | LIME HILLS A-1 | 61.18654 N | 153.00902 W | S013N021W27 | DVr |
| 247-10-10080-2010-3068-4045 | LIME HILLS A-1 | 61.16522 N | 153.15562 W | S012N022W03 | DVr |
| Answer Creek | TALKEETNA A-1 | 62.20220 N | 150.07473 W | S024N004W06 | COs,Sp |
| 247-41-10200-2300-3011-4006 | TALKEETNA MTNS B-6 | 62.25039 N | 149.91112 W | S025N003W18 | COr |
| Anticipation Creek | MCCARTHY B-8 | 61.36705 N | 143.96438 W | C006S008E10 | COr,Kr |
| 212-20-10080-2300-3318 | MCCARTHY B-8 | 61.36395 N | 143.97098 W | C006S008E09 | COr,Kr |
| Archangel Creek | ANCHORAGE D-6 | 61.78195 N | 149.18621 W | S020N001E36 | Kr |
| 247-41-10100-2387 | ANCHORAGE D-6 | 61.78359 N | 149.18841 W | S020N001E36 | Kr |

| WATER BODY NUMBER / NAME | MAP SHEET | LAT. | LONG. | LEGAL | SPECIES |
|---|---|---|---|---|---|
| Arvesta Creek | CORDOVA A-2 | 60.19379 N | 144.50893 W | C019S005E27 | COr,Pp |
| 200-10-10010 | CORDOVA A-2 | 60.18716 N | 144.43350 W | C019S005E36 | Pp |
| Avery River | SEWARD D-3 | 60.99632 N | 147.96220 W | S011N008E36 | CHp,Pp |
| 223-30-13140 | SEWARD D-3 | 60.99283 N | 147.96303 W | S010N008E01 | CHp,Pp |
| Babcock Creek | SELDOVIA C-2 | 59.52839 N | 150.47508 W | S007S007W33 | Ps |
| 232-22-10020 | SELDOVIA C-2 | 59.54095 N | 150.45635 W | S007S007W27 | Ps |
| Bachatna Creek | KENAI C-6 | 60.73862 N | 151.98255 W | S008N015W31 | COp,Sp |
| 245-50-10020-2014 | KENAI D-6 | 60.86551 N | 152.18644 W | S009N016W18 | COs,Ss |
| Banzer Creek | CORDOVA D-7 | 60.81720 N | 146.54505 W | C012S007W19 | Ps |
| 221-40-10960 | CORDOVA D-7 | 60.81950 N | 146.53243 W | C012S007W19 | Ps |
| Barabara Creek | SELDOVIA B-5 | 59.48397 N | 151.65083 W | S008S014W15 | CHs,Ps |
| 241-11-10800 | SELDOVIA B-5 | 59.40528 N | 151.56747 W | S009S014W12 | Ps |
| Battle Creek | SELDOVIA D-3 | 59.76417 N | 150.97861 W | S005S010W09 | COs,Sp,DVp |
| 241-14-10610 | SELDOVIA C-3 | 59.73908 N | 150.89761 W | S005S010W13 | COs,DVp |
| Bean Creek | SEWARD B-8 | 60.49158 N | 149.83204 W | S005N003W29 | COr,Kr |
| 244-30-10010-2169 | SEWARD B-8 | 60.49862 N | 149.87476 W | S005N003W30 | COr,Kr |
| Bear Creek | GULKANA B-3 | 62.25570 N | 145.39630 W | C006N001W34 | Kr |
| 212-20-10080-2461-3023 | GULKANA B-3 | 62.26635 N | 145.41204 W | C006N001W28 | Kr |
| Bear Creek | TALKEETNA C-2 | 62.66369 N | 150.82182 W | S030N008W29 | Kp,Ss |
| 247-41-10200-2381-3161-4151 | TALKEETNA C-2 | 62.66051 N | 150.82755 W | S030N008W29 | Kp,Ss |
| Bear Creek | CORDOVA B-7 | 60.45528 N | 146.47444 W | C016S007W28 | Ps |
| 228-40-18290 | CORDOVA B-7 | 60.44160 N | 146.52740 W | C016S007W31 | Ps |
| Bear Creek | SEWARD A-7 | 60.18521 N | 149.38750 W | S001N001W11 | COp,Kp,Pp,Ss |
| 231-30-10080-2010-3065-4010 | SEWARD A-7 | 60.21996 N | 149.34819 W | S002N001E31 | COs |
| Bear Creek | SEWARD D-8 | 60.92606 N | 149.63593 W | S010N002W28 | COr,Kp,Pp |
| 247-60-10160 | SEWARD D-7 | 60.91803 N | 149.61256 W | S010N002W34 | COr,Pp |
| Bear Creek | KENAI A-3 | 60.21311 N | 150.80409 W | S001N009W02 | Ss,DVp |
| 244-30-10050-2075 | KENAI A-2 | 60.20543 N | 150.54371 W | S001N007W05 | Ss,DVp |
| Bear Creek | KENAI A-8 | 60.13620 N | 152.68208 W | S001N020W36 | CHp,COp |
| 245-30-10130 | KENAI A-8 | 60.11200 N | 152.72201 W | S001S020W09 | CHp,COp |
| Bear Creek | TYONEK C-3 | 61.73038 N | 150.88519 W | S019N009W15 | Kr,Sp |
| 247-41-10200-2015-3117 | TYONEK C-3 | 61.67328 N | 151.08956 W | S018N010W04 | Kr |
| Bear Creek | TALKEETNA A-2 | 62.19976 N | 150.88512 W | S024N009W02 | COr,Kpr |
| 247-41-10200-2053-3150-4080 | TALKEETNA B-2 | 62.36344 N | 150.81165 W | S026N008W07 | COr |
| Bear Lake | SEWARD A-7 | 60.20070 N | 149.35049 W | S001N001E06 | COp,Ssr |
| 231-30-10080-2010-3065-4010-0010 | | | | | |
| Bear Lake | KENAI B-7 | 60.42028 N | 152.36333 W | S004N018W23 | Ss,DVp |
| 245-40-10010-2015-0020 | | | | | |

| WATER BODY NUMBER / NAME | MAP SHEET | LAT. | LONG. | LEGAL | SPECIES |
|---|---|---|---|---|---|
| Bear Lake<br>244-30-10010-2063-3100-0008 | KENAI C-1 | 60.66169 N | 150.37273 W | S007N006W29 | COr |
| Beaver Creek<br>244-10-10010-2150-3009 | SELDOVIA C-4<br>SELDOVIA D-4 | 59.74773 N<br>59.76004 N | 151.46877 W<br>151.43134 W | S005S013W15<br>S005S013W11 | COr,DVr<br>DVr |
| Beaver Creek<br>244-30-10010-2025 | KENAI C-4<br>KENAI C-3 | 60.54103 N<br>60.69425 N | 151.14466 W<br>151.06359 W | S005N011W11<br>S007N010W17 | COsr,Ksr,Sr,DVr<br>COs,DVp |
| Beaver Creek<br>244-10-10010-2150 | SELDOVIA D-5<br>SELDOVIA C-4 | 59.75251 N<br>59.74325 N | 151.50921 W<br>151.29177 W | S005S013W09<br>S005S012W15 | COr,Ksr,DVpr<br>DVr |
| Beaver Lake<br>247-41-10200-2020-3008-0010 | TYONEK B-2 | 61.36371 N | 150.46579 W | S015N007W26 | Kr |
| Bedlam Creek<br>247-60-10090 | KENAI D-1<br>KENAI D-1 | 60.93290 N<br>60.93081 N | 150.22948 W<br>150.27356 W | S010N005W30<br>S010N006W25 | COr,Sr<br>COr,Sr |
| Beluga Lake<br>247-30-10090-0030 | TYONEK B-5 | 61.40889 N | 151.59944 W | S015N013W10 | COpr,Kpr,Pp,Spr |
| Beluga River<br>247-30-10090 | TYONEK A-3<br>TYONEK B-4 | 61.20635 N<br>61.39666 N | 150.93778 W<br>151.46068 W | S013N009W20<br>S015N012W17 | COpr,Kpr,Pp,Spr<br>COpr,Kpr,Pp,Spr |
| Bench Creek<br>247-60-10170-2044-3008 | SEWARD C-7<br>SEWARD C-6 | 60.71595 N<br>60.69344 N | 149.28250 W<br>149.23717 W | S007N001E09<br>S007N001E14 | COsr,Ksr<br>COsr,Ksr |
| Bench Lake<br>247-41-10100-2291-0010 | ANCHORAGE C-8 | 61.65834 N | 149.67389 W | S018N002W08 | COp |
| Benjamin Creek<br>244-30-10010-2076-3095 | KENAI B-1<br>KENAI B-1 | 60.25596 N<br>60.25733 N | 150.35493 W<br>150.33559 W | S002N006W20<br>S002N006W16 | COr,Kr<br>COr,Kr |
| Bering Lake<br>200-20-10110-2031-0010 | CORDOVA B-1 | 60.29472 N | 144.29917 W | C018S006E23 | CHp,COp,Sr,DVp |
| Bering River<br>200-20-10110-2050-3060 | BERING GLACIER B-8<br>BERING GLACIER B-8 | 60.37448 N<br>60.37553 N | 143.97746 W<br>143.95343 W | C017S008E27<br>C017S008E26 | Ss<br>Ss |
| Bering River<br>200-20-10110 | CORDOVA A-1<br>CORDOVA B-1 | 60.15664 N<br>60.36167 N | 144.37321 W<br>144.00555 W | C020S006E08<br>C017S008E33 | CHp,COp,Kp,Pp,Sp,CTp,DVp<br>CHp,COp,Kp,Pp,Sp,DVp |
| Bernard Creek<br>212-20-10080-2331-3071 | VALDEZ C-4<br>VALDEZ C-3 | 61.66342 N<br>61.61514 N | 145.16850 W<br>145.11078 W | C002S001E26<br>C003S002E18 | Ks<br>Ks |
| Big Creek<br>247-41-10200-2053-3150-4060-5033-6037 | TALKEETNA B-2<br>TALKEETNA B-2 | 62.45671 N<br>62.46436 N | 150.78458 W<br>150.81198 W | S027N008W05<br>S027N008W06 | COr<br>COr |
| Big Indian Creek<br>247-60-10120 | SEWARD D-8<br>SEWARD D-8 | 60.92489 N<br>60.87770 N | 149.99699 W<br>149.94108 W | S010N004W28<br>S009N004W14 | COp,Kp,Pp,Ssr<br>COp,Kp,Pp,Ssr |
| Big Lake<br>247-50-10330-0010 | ANCHORAGE C-8 | 61.53028 N | 149.90028 W | S017N003W30 | CHp,COr,Pp,Ss |
| Big River<br>245-50-10050 | KENAI C-6<br>KENAI D-7 | 60.65889 N<br>60.80577 N | 152.04500 W<br>152.32236 W | S007N016W35<br>S008N017W07 | COp,Kp,Pp,Sp,DVp<br>COp,Sp,DVp |

| WATER BODY NUMBER / NAME | MAP SHEET | LAT. | LONG. | LEGAL | SPECIES |
|---|---|---|---|---|---|
| Big River Lakes<br>245-50-10050-0010 | KENAI D-7 | 60.80416 N | 152.35250 W | S008N018W12 | COp,Ss,DVp |
| Big River Lakes<br>245-50-10050-2015-0010 | KENAI D-7 | 60.78500 N | 152.33083 W | S008N017W18 | COp,Ss,DVp |
| Billings Creek<br>224-10-14370 | SEWARD D-5<br>SEWARD D-5 | 60.81488 N<br>60.84027 N | 148.62047 W<br>148.60111 W | S008N005E05<br>S009N005E29 | COr<br>COr |
| Billys Hole<br>222-10-12180-0010 | SEWARD D-1 | 60.97111 N | 147.29861 W | S010N012E10 | COp,Pp,Sp |
| Birch Creek<br>247-41-10200-2320-3010 | TALKEETNA A-1<br>TALKEETNA MTNS B-6 | 62.23234 N<br>62.29257 N | 150.10850 W<br>149.94393 W | S025N005W25<br>S025N004W01 | CHs,COs,Ks,Ps,Sp<br>COp |
| Birch Creek Slough<br>247-41-10200-2320 | TALKEETNA A-1<br>TALKEETNA B-1 | 62.22181 N<br>62.27477 N | 150.11325 W<br>150.11605 W | S025N005W25<br>S025N005W12 | CHs,COs,Kp,Ps,Sp<br>Sp |
| Bird Creek<br>247-60-10280 | SEWARD D-7<br>ANCHORAGE A-7 | 60.97325 N<br>61.01199 N | 149.46554 W<br>149.41681 W | S010N001W09<br>S011N001W27 | CHs,COp,Kpr,Ps<br>CHs,COp,Kpr,Ps |
| Bishop Creek<br>247-30-10090-2105 | TYONEK B-4<br>TYONEK B-5 | 61.31748 N<br>61.26861 N | 151.31918 W<br>151.62134 W | S014N011W07<br>S014N013W28 | COp,Ksr,Ps<br>Ksr |
| Bishop Creek<br>247-90-10030 | KENAI D-3<br>KENAI C-4 | 60.78554 N<br>60.69360 N | 151.07572 W<br>151.25966 W | S008N010W17<br>S007N011W17 | COs,Ps,Ss,DVp<br>COs,Ss,DVp |
| Black Creek<br>247-41-10200-2053-3150-4060-5033-6009 | TALKEETNA B-2<br>TALKEETNA B-2 | 62.38082 N<br>62.37953 N | 150.76848 W<br>150.80723 W | S027N008W33<br>S026N008W05 | COsr,Kr<br>COsr,Kr |
| Black Creek<br>221-50-11070 | CORDOVA D-8<br>CORDOVA D-8 | 60.91221 N<br>60.90788 N | 146.72605 W<br>146.70734 W | C011S008W18<br>C011S008W19 | Ps<br>Ps |
| Blackhole Creek<br>212-10-10010-2052 | CORDOVA B-4<br>CORDOVA B-4 | 60.44545 N<br>60.45281 N | 145.24184 W<br>145.23547 W | C016S001E32<br>C016S001E28 | CTp<br>CTp |
| Blacksand Creek<br>245-50-10010-2047 | KENAI D-6<br>KENAI D-6 | 60.95091 N<br>60.95453 N | 151.97855 W<br>152.11315 W | S010N015W17<br>S010N016W16 | COp,Sp,DVp<br>Sp |
| Blodgett Lake<br>247-50-10330-2050-3050-0010 | ANCHORAGE C-8 | 61.57750 N | 149.67167 W | S017N002W08 | Ss |
| Bodenberg Creek<br>247-50-10200-2071 | ANCHORAGE C-6<br>ANCHORAGE C-6 | 61.50701 N<br>61.56574 N | 149.02940 W<br>149.03695 W | S016N002E02<br>S017N002E14 | CHp,Ssr<br>CHp,Ssr |
| Bone Creek<br>212-20-10080-2605-3060 | NABESNA D-6<br>TANACROSS A-6 | 62.95412 N<br>63.01811 N | 143.93969 W<br>143.79689 W | C014N008E32<br>C014N008E01 | Kp,Sp<br>Ks,Ss |
| Bottle Creek<br>247-41-10200-2053-3192 | TYONEK D-3<br>TYONEK D-3 | 61.96786 N<br>61.97323 N | 151.07040 W<br>151.06797 W | S022N010W27<br>S022N010W26 | COp<br>COp |
| Boulder Creek<br>231-30-10080-2120 | SEWARD B-8<br>SEWARD B-8 | 60.27075 N<br>60.28384 N | 149.67864 W<br>149.66771 W | S002N002W18<br>S002N002W08 | Kr<br>Kr |
| Bowser Creek<br>248-30-10010 | ILIAMNA C-1<br>ILIAMNA C-1 | 59.66760 N<br>59.69347 N | 153.31899 W<br>153.30276 W | S006S024W11<br>S006S024W02 | CHs,COp,Ps<br>CHs,Ps |

| WATER BODY NUMBER / NAME | MAP SHEET | LAT. | LONG. | LEGAL | SPECIES |
|---|---|---|---|---|---|
| Bradley River | SELDOVIA D-3 | 59.80425 N | 150.90542 W | S004S010W25 | CHp,COpr,Ksr,Pp,Ss |
| 241-14-10625-2010 | SELDOVIA D-3 | 59.79908 N | 150.86512 W | S004S009W29 | CHp,COp,Pp |
| Braided Creek | BLYING SOUND D-1 | 59.90726 N | 147.54799 W | S003S011E22 | COr,Ps |
| 227-30-17790-2042-3010 | BLYING SOUND D-1 | 59.91504 N | 147.56411 W | S003S011E16 | COsr |
| Bremner River | CORDOVA D-2 | 60.83143 N | 144.50937 W | C012S005E15 | Sp |
| 212-20-10080-2100 | BERING GLACIER D-8 | 60.96274 N | 143.84374 W | C010S009E32 | Ss |
| Bridge Creek | SELDOVIA C-5 | 59.70625 N | 151.61994 W | S005S014W35 | DVp |
| 244-10-10010-2100-3011 | SELDOVIA C-5 | 59.67979 N | 151.54707 W | S006S013W06 | DVp |
| Brown Creek | ILIAMNA C-1 | 59.68424 N | 153.13181 W | S006S023W02 | CHs,COp,Ps |
| 248-30-10020 | ILIAMNA C-1 | 59.70702 N | 153.14666 W | S005S023W35 | CHs,Ps |
| Bunco Creek | TALKEETNA C-2 | 62.54713 N | 150.50160 W | S028N007W01 | COsr,Kpr,Sp |
| 247-41-10200-2381-3161-4085 | TALKEETNA C-2 | 62.54738 N | 150.67957 W | S028N008W01 | COr,Kr |
| Bunco Lake | TALKEETNA C-2 | 62.53916 N | 150.50778 W | S028N007W02 | Kp |
| 247-41-10200-2381-3161-4085-0010 | | | | | |
| Butterfly Lake | TYONEK C-1 | 61.60067 N | 150.08287 W | S018N005W36 | COr |
| 247-41-10100-2171-0010 | | | | | |
| Byers Creek | TALKEETNA C-1 | 62.71664 N | 150.21277 W | S030N005W04 | CHs,COs,Ks,Sp |
| 247-41-10200-2381-3180 | TALKEETNA MTNS D-6 | 62.81859 N | 149.89874 W | S032N003W31 | CHp,COp,Kp |
| Byers Lake | TALKEETNA C-1 | 62.73861 N | 150.11500 W | S031N005W36 | Ss |
| 247-41-10200-2381-3180-0010 | | | | | |
| Cabin Lake | CORDOVA C-4 | 60.53028 N | 145.45722 W | C015S001W31 | COsr,Ssr,CTp,DVp |
| 212-10-10030-2050-0020 | | | | | |
| Cache Creek | TALKEETNA MTNS C-5 | 62.59638 N | 149.09180 W | S029N002E21 | COs,Kp,Sp |
| 247-41-10200-2370-3297 | TALKEETNA MTNS C-5 | 62.60749 N | 149.18030 W | S029N001E13 | Kp |
| Cache Creek | TALKEETNA B-3 | 62.37912 N | 151.13110 W | S026N010W04 | COsr,Ksr,Ps |
| 247-41-10200-2053-3150-4120 | TALKEETNA C-2 | 62.53732 N | 150.89614 W | S028N009W11 | Kr |
| California Creek | SEWARD D-6 | 60.94216 N | 149.16245 W | S010N002E19 | CHs,COpr,Kpr,Pp,Ss |
| 247-60-10250-2007 | SEWARD D-6 | 60.98582 N | 149.14672 W | S010N002E05 | COp,Kp,Pp |
| Camp Creek | TALKEETNA B-3 | 62.31354 N | 151.24332 W | S026N011W25 | COsr,Ksr,Ssr |
| 247-41-10200-2053-3170-4057 | TALKEETNA B-4 | 62.42549 N | 151.59863 W | S027N013W13 | Kr |
| Camp Island Lake | KENAI C-2 | 60.63361 N | 150.72250 W | S006N008W05 | COsr,Ss |
| 244-30-10010-2063-3025-0010 | | | | | |
| Campbell Creek | ANCHORAGE A-8 | 61.12463 N | 149.97492 W | S012N004W15 | COpr,Ksr,Pp,Sp,DVp |
| 247-60-10340 | ANCHORAGE A-8 | 61.17737 N | 149.82145 W | S013N003W33 | COr,Ksr,Pp,Sp |
| Campbell Lake | ANCHORAGE A-8 | 61.13333 N | 149.94084 W | S012N004W14 | COr,Ksr,Pp,Sr,DVp |
| 247-60-10340-0010 | | | | | |
| Campbell River | CORDOVA A-1 | 60.10621 N | 144.24442 W | C020S007E30 | COsr,Ss,DVp |
| 200-20-10080 | BERING GLACIER A-8 | 60.17786 N | 143.93220 W | C019S008E36 | COsr,Ss,DVp |

| WATER BODY NUMBER / NAME | MAP SHEET | LAT. | LONG. | LEGAL | SPECIES |
|---|---|---|---|---|---|
| Campers Lake<br>247-90-10020-2068-0010 | KENAI D-2 | 60.81972 N | 150.54417 W | S008N007W05 | COp,Sp,DVp |
| Campfire Lake<br>247-90-10020-2058-0010 | KENAI C-2 | 60.74361 N | 150.60611 W | S008N008W36 | Sp |
| Cannery Creek<br>245-50-10090 | KENAI C-6<br>KENAI C-7 | 60.57860 N<br>60.60478 N | 152.16728 W<br>152.35050 W | S006N017W25<br>S006N018W13 | COpr,Pp,Sp,DVp<br>COpr,Pp,Sp,DVp |
| Canoe Creek<br>228-30-18500 | CORDOVA C-6<br>CORDOVA C-6 | 60.51414 N<br>60.50085 N | 146.11470 W<br>146.14081 W | C016S005W04<br>C016S005W08 | CHs,Ps<br>CHs,Ps |
| Canoe Lake<br>247-90-10020-2058-3018-0010 | KENAI C-2 | 60.71861 N | 150.69056 W | S007N008W09 | COs |
| Canyon Creek<br>247-41-10200-2053-3205-4067 | TYONEK D-5<br>TYONEK D-5 | 61.88142 N<br>61.85295 N | 151.53385 W<br>151.67743 W | S021N012W30<br>S020N013W05 | CHs,COp,Ksr,Ps<br>Kp |
| Canyon Creek<br>247-41-10200-2053-3205-4112-5037 | TALKEETNA A-6<br>TALKEETNA A-6 | 62.03361 N<br>62.06019 N | 152.58120 W<br>152.74203 W | S023N018W33<br>S023N019W27 | Kr<br>Kr |
| Canyon Creek<br>228-30-18510 | CORDOVA C-6<br>CORDOVA C-6 | 60.50770 N<br>60.50557 N | 146.08333 W<br>146.07971 W | C016S005W03<br>C016S005W03 | Ps<br>Ps |
| Canyon Creek<br>247-60-10170-2030 | SEWARD D-7<br>SEWARD C-7 | 60.78246 N<br>60.73856 N | 149.42269 W<br>149.45183 W | S008N001W15<br>S008N001W33 | COp,Kp<br>COs,Ks |
| Canyon Creek<br>200-20-10110-2050 | CORDOVA B-1<br>BERING GLACIER B-8 | 60.36167 N<br>60.42925 N | 144.00555 W<br>143.93100 W | C017S008E33<br>C017S008E01 | COp,Sp,DVp<br>COp,Sp |
| Carbon Creek<br>247-50-10220-2168 | ANCHORAGE D-4<br>ANCHORAGE D-4 | 61.77967 N<br>61.77546 N | 148.46663 W<br>148.46180 W | S020N005E36<br>S020N005E36 | COs<br>COs |
| Carbon Creek<br>200-20-10110-2031-3032-4040 | CORDOVA B-1<br>CORDOVA B-1 | 60.37263 N<br>60.38458 N | 144.21953 W<br>144.19497 W | C017S007E29<br>C017S007E21 | COs,Ss<br>COs,Ss |
| Caribou Creek<br>247-60-10150-2051 | SEWARD D-8<br>SEWARD D-8 | 60.78475 N<br>60.78031 N | 149.67525 W<br>149.66712 W | S008N002W17<br>S008N002W17 | DVp<br>DVp |
| Caribou Creek<br>247-50-10220-2341 | ANCHORAGE D-2<br>ANCHORAGE D-2 | 61.78530 N<br>61.80333 N | 147.65345 W<br>147.67729 W | S020N010E33<br>S020N010E20 | CHs<br>CHs |
| Caribou Lake<br>241-14-10660-0010 | SELDOVIA D-3 | 59.90444 N | 151.05000 W | S003S010W19 | Ss,DVp |
| Carmen Lake<br>247-60-10230-2028-0010 | SEWARD D-5 | 60.90695 N | 148.76694 W | S010N004E32 | COp,Ssr |
| Carpenter Creek<br>247-50-10220-2148 | ANCHORAGE D-5<br>ANCHORAGE C-5 | 61.75237 N<br>61.73745 N | 148.61758 W<br>148.60183 W | S019N005E07<br>S019N005E17 | COs<br>COs |
| Carter Creek<br>244-30-10010-2225-3013-4009 | SEWARD C-7<br>SEWARD B-7 | 60.50369 N<br>60.49374 N | 149.43385 W<br>149.45449 W | S005N001W22<br>S005N001W28 | Ss<br>Ss |
| Caswell Creek<br>247-41-10200-2190 | TYONEK D-1<br>TALKEETNA MTNS A-6 | 61.94029 N<br>62.01288 N | 150.07854 W<br>149.97218 W | S021N004W06<br>S022N004W10 | COsr<br>COsr |

| WATER BODY NUMBER / NAME | MAP SHEET | LAT. | LONG. | LEGAL | SPECIES |
|---|---|---|---|---|---|
| Caswell Lake<br>247-41-10200-2190-0010 | TALKEETNA MTNS A-6 | 62.01694 N | 149.96833 W | S022N004W11 | COr |
| Cedar Creek<br>228-30-18570 | CORDOVA C-6<br>CORDOVA C-6 | 60.55683 N<br>60.55019 N | 146.00379 W<br>145.99118 W | C015S004W19<br>C015S004W19 | COr,Pp<br>COs,Ps |
| Center Creek<br>247-60-10170-2044 | SEWARD C-7<br>SEWARD C-7 | 60.71976 N<br>60.70666 N | 149.28925 W<br>149.25084 W | S007N001E04<br>S007N001E10 | COsr,Ksr,Sp<br>COsr,Ksr |
| Chakachamna Lake<br>247-10-10080-2010-0010 | TYONEK A-7 | 61.20759 N | 152.51487 W | S013N018W21 | Ssr,DVr |
| Chakachatna River<br>247-10-10080-2010 | KENAI D-5<br>TYONEK A-7 | 60.94264 N<br>61.21502 N | 151.74170 W<br>152.37063 W | S010N014W22<br>S013N017W17 | CHs,COpr,Kp,Pp,Spr,DVpr<br>Ssr,DVr |
| Chakina River<br>212-20-10080-2300-3540 | MCCARTHY B-6<br>MCCARTHY A-6 | 61.32857 N<br>61.16824 N | 143.13452 W<br>143.11338 W | C006S013E19<br>C008S013E17 | Kp<br>Kp |
| Chakok River<br>244-10-10010-2011-3031 | SELDOVIA D-5<br>SELDOVIA D-5 | 59.79649 N<br>59.88412 N | 151.73952 W<br>151.64494 W | S004S014W30<br>S003S014W26 | COs,Ks,DVp,SHp<br>COr |
| Chelatna Lake<br>247-41-10200-2053-3170-0010 | TALKEETNA B-3 | 62.47361 N | 151.45222 W | S028N012W35 | Ssr |
| Chenik Lake<br>243-30-10200-0010 | ILIAMNA A-4 | 59.20528 N | 154.20639 W | S011S029W20 | Ss,ACp |
| Chester Creek<br>247-50-10050 | ANCHORAGE A-8<br>ANCHORAGE A-8 | 61.20889 N<br>61.19058 N | 149.92255 W<br>149.70181 W | S013N004W24<br>S013N002W30 | COr,Pp,DVp<br>COr |
| Chichantna River<br>247-30-10090-2151 | TYONEK B-5<br>TYONEK B-5 | 61.38329 N<br>61.33545 N | 151.53401 W<br>151.60638 W | S015N013W24<br>S014N013W04 | COp<br>COp |
| Chickaloon River<br>247-50-10220-2171 | ANCHORAGE D-4<br>ANCHORAGE D-4 | 61.78454 N<br>61.82981 N | 148.45091 W<br>148.41699 W | S020N005E36<br>S020N006E17 | CHs,COr<br>CHs |
| Chickaloon River<br>247-60-10110 | KENAI D-1<br>SEWARD C-8 | 60.90637 N<br>60.63290 N | 150.03946 W<br>149.88339 W | S009N004W06<br>S006N003W06 | COs,Kp,Ps,Sp,DVp<br>COs,Pp,Sp,DVp |
| Chilligan River<br>247-10-10080-2010-3060 | TYONEK A-8<br>TYONEK B-8 | 61.22644 N<br>61.33554 N | 152.75906 W<br>152.99281 W | S013N019W07<br>S014N021W02 | Ssr,DVr<br>Ss |
| Chinitna River<br>245-10-10030 | ILIAMNA D-1<br>ILIAMNA D-1 | 59.81951 N<br>59.83637 N | 153.28113 W<br>153.30237 W | S004S023W20<br>S004S023W18 | CHp,Sp<br>Sp |
| Chistochina River<br>212-20-10080-2571 | GULKANA C-2<br>GULKANA D-2 | 62.58784 N<br>62.78034 N | 144.59394 W<br>144.65848 W | C009N004E02<br>C012N004E33 | Kp,Sp<br>Kp,Sp |
| Chitina River<br>212-20-10080-2300 | VALDEZ C-2<br>MCCARTHY A-4 | 61.51312 N<br>61.12506 N | 144.40117 W<br>142.17596 W | C004S006E19<br>C008S018E33 | COp,Kp,Sp,SHp<br>COp,Sp |
| Chokosna River<br>212-20-10080-2300-3371-4041 | MCCARTHY B-8<br>MCCARTHY B-8 | 61.42597 N<br>61.47679 N | 143.73143 W<br>143.76902 W | C005S009E23<br>C004S009E34 | COp,Ks,Sp<br>Kp |
| Chuit Creek<br>247-20-10010-2052 | TYONEK A-5<br>TYONEK A-5 | 61.15472 N<br>61.23669 N | 151.50267 W<br>151.59988 W | S012N013W01<br>S013N013W09 | COp,Ksr<br>COp |

| WATER BODY NUMBER / NAME | MAP SHEET | LAT. | LONG. | LEGAL | SPECIES |
|---|---|---|---|---|---|
| Chuitkilnachna Creek | KENAI D-5 | 60.99566 N | 151.63536 W | S011N013W31 | COr |
| 247-10-10070-2012 | TYONEK A-5 | 61.10731 N | 151.72133 W | S012N014W26 | COr |
| Chuitna River | TYONEK A-4 | 61.09669 N | 151.12859 W | S012N010W30 | CHs,COpr,Kp,Ps,Sp,DVp |
| 247-20-10010 | TYONEK B-5 | 61.26185 N | 151.71690 W | S014N014W36 | COr,Kr |
| Chulitna River | TALKEETNA B-1 | 62.33519 N | 150.14612 W | S026N005W23 | CHs,COp,Kp,Pp,Sp |
| 247-41-10200-2381 | HEALY B-5 | 63.28108 N | 149.12500 W | F019S008W08 | COs,Ks |
| Chunilna Creek | TALKEETNA B-1 | 62.36917 N | 150.00844 W | S026N004W04 | CHp,COs,Ks,Ps |
| 247-41-10200-2370-3041 | TALKEETNA MTNS C-5 | 62.64517 N | 149.47751 W | S030N001W33 | Kr |
| Cisca Lake | KENAI C-3 | 60.55945 N | 150.93167 W | S005N009W06 | COs |
| 244-30-10010-2039-3053-0010 | | | | | |
| Clam Creek | KENAI A-5 | 60.01736 N | 151.64785 W | S002S014W11 | COs,Kp,Ps,DVp |
| 244-20-10100-2010 | SELDOVIA D-4 | 59.88016 N | 151.37276 W | S003S012W32 | DVp |
| Clam Lake | KENAI C-2 | 60.63333 N | 150.60195 W | S006N008W01 | COs |
| 244-30-10010-2063-3041-4015-0010 | | | | | |
| Clear Creek | VALDEZ A-8 | 61.07892 N | 146.77566 W | C009S009W23 | CHs,Ps |
| 221-50-11520-2011 | VALDEZ A-8 | 61.08525 N | 146.79894 W | C009S009W15 | CHs,Ps |
| Clear Creek | TYONEK D-3 | 61.75073 N | 150.91560 W | S019N009W09 | COp,Kp |
| 247-41-10200-2015-3040 | TYONEK D-3 | 61.76060 N | 151.11164 W | S019N010W05 | COp,Kp |
| Clear Creek | CORDOVA B-1 | 60.39718 N | 144.03298 W | C017S008E17 | COs,Ss,DVp |
| 200-20-10110-2151-3012 | BERING GLACIER B-8 | 60.43049 N | 143.97849 W | C017S008E03 | COs,Ss,DVp |
| Clear Creek | KENAI A-2 | 60.04245 N | 150.64799 W | S001S008W33 | Pp,Ss |
| 244-30-10050-2135 | KENAI A-2 | 60.01124 N | 150.61433 W | S002S008W11 | Sp |
| Clear Stream | MCCARTHY A-4 | 61.12506 N | 142.17596 W | C008S018E33 | COs,Ss |
| 212-20-10080-2300-3751 | MCCARTHY A-3 | 61.10823 N | 142.04646 W | C009S019E09 | COp,Sp |
| Clearwater Creek | ILIAMNA D-1 | 59.81882 N | 153.28665 W | S004S023W19 | CHp |
| 245-10-10030-2007 | ILIAMNA D-1 | 59.81106 N | 153.33139 W | S004S024W24 | CHp |
| Clearwater Creek | TALKEETNA A-4 | 62.19903 N | 151.60679 W | S024N013W02 | COr,Ksr,Pp,Sr |
| 247-41-10200-2053-3238 | TALKEETNA B-4 | 62.31809 N | 151.61057 W | S026N013W25 | Kr |
| Clearwater Slough | SELDOVIA D-3 | 59.89006 N | 150.85447 W | S003S009W29 | CHp,COs,Pp,Sp |
| 241-14-10645-2060 | SELDOVIA D-2 | 59.89292 N | 150.70005 W | S003S008W29 | COs,Pp |
| Cloudy Lake | ANCHORAGE C-8 | 61.61402 N | 149.62791 W | S018N002W34 | COr |
| 247-50-10330-2050-3050-4027-0055 | | | | | |
| Coal Creek | TYONEK B-5 | 61.40915 N | 151.51980 W | S015N013W12 | COr,Kr,Sr |
| 247-30-10090-2150 | TYONEK C-5 | 61.61305 N | 151.84672 W | S018N014W32 | Ksr |
| Coal Creek | ANCHORAGE D-4 | 61.78614 N | 148.42565 W | S020N006E31 | COs |
| 247-50-10220-2172 | ANCHORAGE D-4 | 61.78114 N | 148.42882 W | S020N006E31 | COs |
| Coal Creek | KENAI B-4 | 60.35418 N | 151.28023 W | S003N012W13 | COs,Ps,DVp |
| 244-30-10050-2015 | KENAI B-4 | 60.37500 N | 151.13696 W | S003N011W02 | COs,DVp |

| WATER BODY NUMBER / NAME | MAP SHEET | LAT. | LONG. | LEGAL | SPECIES |
|---|---|---|---|---|---|
| Coal Creek | TALKEETNA MTNS D-6 | 62.88548 N | 149.85204 W | S032N003W04 | COp,Kp |
| 247-41-10200-2381-3231 | TALKEETNA MTNS D-6 | 62.89785 N | 149.84871 W | S032N003W04 | COp,Kp |
| Coal Creek Lake | TYONEK B-5 | 61.49028 N | 151.56611 W | S016N013W11 | COsr,Ssr |
| 247-30-10090-2150-3110-0010 | | | | | |
| Coffee Creek | TYONEK A-4 | 61.22747 N | 151.14654 W | S013N010W07 | COp,Ps |
| 247-30-10090-2040 | TYONEK B-4 | 61.26486 N | 151.13673 W | S014N010W31 | Ps |
| Coffee Creek | TALKEETNA C-3 | 62.51677 N | 151.46982 W | S028N012W15 | Ssr |
| 247-41-10200-2053-3170-4088 | TALKEETNA C-3 | 62.52478 N | 151.44836 W | S028N012W11 | Ssr |
| Coghill Lake | ANCHORAGE A-3 | 61.09556 N | 147.81528 W | S012N009E26 | CHs,COr,Pp,Sr |
| 223-30-13220-0010 | | | | | |
| Coghill River | ANCHORAGE A-3 | 61.07312 N | 147.90886 W | S011N009E05 | CHs,COr,Ks,Ps,Sr |
| 223-30-13220 | ANCHORAGE A-2 | 61.13780 N | 147.71765 W | S012N010E17 | COsr,Ssr |
| Columbia Creek | TALKEETNA C-2 | 62.51798 N | 150.90802 W | S028N009W15 | Kr |
| 247-41-10200-2053-3150-4120-5056 | TALKEETNA C-2 | 62.54330 N | 150.86921 W | S028N009W01 | Kr |
| Constantine Creek | CORDOVA B-7 | 60.36460 N | 146.60176 W | C017S008W27 | CHs,COp,Ps |
| 228-60-18150 | CORDOVA B-7 | 60.39764 N | 146.53712 W | C017S008W13 | CHs,COs,Ps |
| Contact Creek | TYONEK D-5 | 61.87620 N | 151.68362 W | S021N013W29 | COp |
| 247-41-10200-2053-3205-4067-5052 | TYONEK D-5 | 61.86983 N | 151.71767 W | S021N013W31 | COp |
| Contact Lake | KENAI C-2 | 60.70222 N | 150.67222 W | S007N008W15 | COs |
| 247-90-10020-2058-3018-0040 | | | | | |
| Control Creek | CORDOVA C-6 | 60.74751 N | 146.22325 W | C013S006W14 | CHs,Ps |
| 221-30-10520 | CORDOVA D-6 | 60.77338 N | 146.22722 W | C013S006W02 | Ps |
| Cooper Creek | SEWARD B-8 | 60.48531 N | 149.87770 W | S005N003W31 | COr,Ss |
| 244-30-10010-2162 | SEWARD B-8 | 60.46136 N | 149.86139 W | S004N003W06 | COr |
| Copper Lake | NABESNA B-6 | 62.42611 N | 143.55889 W | C008N010E33 | Ssr |
| 212-20-10080-2755-0010 | | | | | |
| Copper River | CORDOVA B-3 | 60.46413 N | 144.88720 W | C016S003E29 | COp,Kp,Pp,Sp,CTp,DVp,OUp,SHp |
| 212-20-10080 | NABESNA B-6 | 62.42250 N | 143.66294 W | C007N009E01 | Sp |
| Corbin Creek | VALDEZ A-6 | 61.08935 N | 146.15630 W | C009S005W17 | COsr,Ssr,DVsr |
| 221-60-11380-2095 | VALDEZ A-6 | 61.11357 N | 146.19090 W | C009S005W06 | COs,Ss |
| Cornelius Lake | ANCHORAGE C-7 | 61.62778 N | 149.25639 W | S018N001E27 | COsr |
| 247-50-10300-2054-0010 | | | | | |
| Cottonwood Creek | KENAI B-1 | 60.38649 N | 150.28949 W | S003N006W03 | Ss |
| 244-30-10010-2120 | KENAI B-1 | 60.36983 N | 150.29221 W | S003N006W10 | Sp |
| Cottonwood Creek | ANCHORAGE B-7 | 61.49735 N | 149.59271 W | S016N002W11 | COp,Sp |
| 247-50-10300 | ANCHORAGE C-7 | 61.62334 N | 149.32350 W | S018N001E29 | COsr |
| Cottonwood Creek | TALKEETNA C-2 | 62.54209 N | 150.82072 W | S028N008W06 | Kr |
| 247-41-10200-2053-3150-4060-5050 | TALKEETNA C-2 | 62.56440 N | 150.79088 W | S029N008W33 | Kr |

| WATER BODY NUMBER / NAME | MAP SHEET | LAT. | LONG. | LEGAL | SPECIES |
|---|---|---|---|---|---|
| Cottonwood Lake<br>247-50-10300-0020 | ANCHORAGE C-7 | 61.59861 N | 149.31667 W | S017N001E05 | COp,Ss |
| Cove Creek<br>224-10-14420 | SEWARD D-5<br>SEWARD D-5 | 60.77928 N<br>60.77775 N | 148.65630 W<br>148.65877 W | S008N004E13<br>S008N004E13 | COp,Pp<br>COp,Pp |
| Cow Lake<br>247-41-10200-2020-3110-0010 | TYONEK C-1 | 61.58608 N | 150.18937 W | S017N005W04 | Ss |
| Crescent Creek<br>244-30-10010-2177-3012 | SEWARD B-8<br>SEWARD C-8 | 60.49936 N<br>60.50150 N | 149.68688 W<br>149.64807 W | S005N002W30<br>S005N002W28 | COp,Kp,Pp,Sp<br>COp,Kp,Pp |
| Crescent Lake<br>245-30-10010-2099-0010 | KENAI B-8 | 60.37139 N | 152.94250 W | S003N021W09 | Ss,DVp |
| Crescent River<br>245-30-10010 | KENAI A-7<br>KENAI B-8 | 60.22581 N<br>60.35431 N | 152.55629 W<br>152.74047 W | S002N019W34<br>S003N020W15 | CHp,COp,Kp,Pp,Sp,DVp<br>CHp,COp,Kp,Pp,Sp,DVp |
| Cripple Creek<br>247-60-10150-2008 | SEWARD D-8<br>SEWARD D-8 | 60.91607 N<br>60.91310 N | 149.64268 W<br>149.65361 W | S010N002W33<br>S010N002W32 | Ps,DVr<br>DVr |
| Cripple Creek<br>247-41-10200-2053-3170-4095 | TALKEETNA C-4<br>TALKEETNA C-4 | 62.52887 N<br>62.54110 N | 151.50796 W<br>151.52016 W | S028N012W09<br>S028N012W04 | Ssr<br>Ssr |
| Crooked Creek<br>244-30-10050-2024 | KENAI B-4<br>KENAI A-3 | 60.32077 N<br>60.04649 N | 151.27859 W<br>150.96225 W | S003N012W25<br>S001S010W35 | COs,Ks,Pp,DVp,SHp<br>COp,Kp,Pp,DVp,SHp |
| Crooked Creek<br>221-60-11450 | VALDEZ A-7<br>VALDEZ A-7 | 61.13735 N<br>61.14139 N | 146.31851 W<br>146.32986 W | C008S006W33<br>C008S006W29 | CHsr,Psr<br>CHsr,Psr |
| Crosswind Lake<br>212-20-10080-2461-3091-4021-5020-0050 | GULKANA B-5 | 62.36417 N | 146.02694 W | C007N004W30 | Sp |
| Crystal Creek<br>244-30-10050-2134 | KENAI A-2<br>KENAI A-2 | 60.03954 N<br>60.00750 N | 150.67075 W<br>150.65025 W | S002S008W04<br>S002S008W16 | Pp,Ss<br>Sp |
| Currin Slough<br>212-10-10050-2200 | CORDOVA C-5<br>CORDOVA C-5 | 60.52726 N<br>60.52696 N | 145.63340 W<br>145.59754 W | C015S002W31<br>C015S002W33 | COs,Ss<br>COs,Ss |
| Cutoff Creek<br>228-20-18350 | CORDOVA B-7<br>CORDOVA B-7 | 60.42791 N<br>60.39678 N | 146.36198 W<br>146.43978 W | C017S007W01<br>C017S007W16 | CHs,Ps<br>CHs,Ps |
| Dan Creek<br>228-20-18370 | CORDOVA B-7<br>CORDOVA B-7 | 60.40061 N<br>60.39327 N | 146.36271 W<br>146.41757 W | C017S007W13<br>C017S007W15 | CHs,COsr,Ps<br>COsr |
| Daniels Lake<br>247-90-10030-2032-0010 | KENAI C-4 | 60.73334 N | 151.18722 W | S007N011W03 | COs,Ss |
| Daves Creek<br>244-30-10010-2177-3020 | SEWARD C-8<br>SEWARD C-7 | 60.50806 N<br>60.52403 N | 149.67958 W<br>149.50868 W | S005N002W19<br>S005N001W18 | COsr,Ksr,Sp,Wp<br>COsr,Ssr,Wp |
| Deadhorse Creek<br>247-41-10200-2462 | TALKEETNA C-1<br>TALKEETNA MTNS C-6 | 62.61830 N<br>62.61060 N | 150.00516 W<br>149.99135 W | S029N004W10<br>S029N004W15 | Ps<br>Ps |
| Deadwood Lake<br>212-20-10040-2180-0010 | CORDOVA B-1 | 60.44222 N | 144.25500 W | C016S006E36 | COsr,Ssr,DVs |

| WATER BODY NUMBER / NAME | MAP SHEET | LAT. | LONG. | LEGAL | SPECIES |
|---|---|---|---|---|---|
| Deception Creek | TYONEK D-1 | 61.76512 N | 150.03611 W | S019N004W05 | COs,Ksr,Ps |
| 247-41-10200-2120-3020 | ANCHORAGE C-8 | 61.68644 N | 149.70168 W | S018N002W06 | COs,Kr |
| Deep Creek | CORDOVA C-5 | 60.58566 N | 145.80590 W | C015S003W08 | CHs,COr,Ps |
| 228-10-18650 | CORDOVA C-5 | 60.57483 N | 145.83835 W | C015S004W13 | CHs,COr,Ps |
| Deep Creek | KENAI A-5 | 60.03541 N | 151.69726 W | S002S014W04 | COsr,Ksr,Ps,DVpr,SHp |
| 244-20-10100 | SELDOVIA D-3 | 59.93087 N | 151.10247 W | S003S011W12 | COr,DVr |
| Deep Creek | TALKEETNA B-2 | 62.42030 N | 150.73470 W | S027N008W22 | COr,Kr |
| 247-41-10200-2053-3150-4060-5040 | TALKEETNA B-2 | 62.44375 N | 150.69775 W | S027N008W11 | COr,Kr |
| Deep Creek | TYONEK D-3 | 61.75709 N | 150.89877 W | S019N009W10 | COr,Sr |
| 247-41-10200-2015-3010 | TYONEK D-3 | 61.78056 N | 150.94459 W | S020N009W32 | COr |
| Deep Creek | TYONEK C-4 | 61.73620 N | 151.46007 W | S019N012W16 | Ps |
| 247-41-10200-2053-3205-4053-5038 | TYONEK C-5 | 61.73209 N | 151.52831 W | S019N012W18 | Pp |
| Delight Lake | SELDOVIA C-1 | 59.55167 N | 150.27722 W | S007S006W22 | Ss |
| 232-23-10100-0010 | | | | | |
| Delyndia Lake | TYONEK C-1 | 61.59361 N | 150.12833 W | S017N005W02 | COr |
| 247-41-10100-2129-0010 | | | | | |
| Denslow Lake | TYONEK A-4 | 61.23139 N | 151.34333 W | S013N012W12 | COr |
| 247-20-10010-2020-3055-0010 | | | | | |
| Derks Lake | KENAI C-3 | 60.53000 N | 150.96583 W | S005N010W13 | COs |
| 244-30-10010-2039-3029-0010 | | | | | |
| Deshka River / Kroto Creek | TYONEK C-1 | 61.69367 N | 150.30993 W | S019N006W35 | CHp,COpr,Kpr,Pp,Spr,Wp |
| 247-41-10200-2081 | TALKEETNA B-2 | 62.45822 N | 150.65309 W | S027N007W06 | Sr |
| Dick Creek | CORDOVA B-1 | 60.32159 N | 144.30841 W | C018S006E11 | CHs,COs,Ss |
| 200-20-10110-2031-3055 | CORDOVA B-1 | 60.37855 N | 144.32781 W | C017S006E22 | Ss |
| Dickey Lake | GULKANA D-5 | 62.93444 N | 146.10806 W | C013N005W02 | Ss |
| 212-20-10080-2461-3171-0030 | | | | | |
| Difficult Creek | KENAI A-8 | 60.17851 N | 152.73621 W | S001N020W15 | CHp |
| 245-30-10110 | KENAI A-8 | 60.17608 N | 152.79698 W | S001N020W17 | CHp |
| Disappointment Creek | TALKEETNA MTNS B-6 | 62.45543 N | 149.66722 W | S027N002W04 | CHs,Ks |
| 247-41-10200-2370-3171 | TALKEETNA MTNS B-6 | 62.47693 N | 149.61161 W | S028N002W34 | CHs,Ks |
| Dog Creek | GULKANA C-4 | 62.51941 N | 145.83587 W | C009N003W32 | Sp |
| 212-20-10080-2461-3091-4021-5020 | GULKANA B-5 | 62.40496 N | 146.00205 W | C007N004W08 | Sp |
| Dog Lake | GULKANA B-4 | 62.44611 N | 145.93167 W | C008N004W27 | Sp |
| 212-20-10080-2461-3091-4021-5020-0020 | | | | | |
| Dollar Creek | TALKEETNA B-3 | 62.44957 N | 151.03690 W | S027N010W12 | Kr |
| 247-41-10200-2053-3150-4120-5017 | TALKEETNA C-3 | 62.50205 N | 151.05816 W | S028N010W24 | Kr |
| Donkey Creek | TALKEETNA A-3 | 62.08692 N | 151.32931 W | S023N011W17 | COp,Kpr,Pp,Spr |
| 247-41-10200-2053-3220-4030 | TALKEETNA B-4 | 62.28746 N | 151.54053 W | S025N012W05 | Kr |

| WATER BODY NUMBER / NAME | MAP SHEET | LAT. | LONG. | LEGAL | SPECIES |
|---|---|---|---|---|---|
| Donkey Creek | TALKEETNA A-3 | 62.17211 N | 151.49766 W | S024N012W16 | COr |
| 247-41-10200-2053-3220-4030-5040 | TALKEETNA A-4 | 62.21993 N | 151.50923 W | S025N012W33 | COr |
| Donkey Creek Lake | TALKEETNA A-3 | 62.15217 N | 151.43633 W | S024N012W23 | Sp |
| 247-41-10200-2053-3220-4030-5030-0010 | | | | | |
| Donkey Creek Slough | TALKEETNA A-3 | 62.03250 N | 151.29910 W | S022N011W04 | COp,Kpr,Pp,Spr |
| 247-41-10200-2053-3220 | TALKEETNA A-3 | 62.08692 N | 151.32931 W | S023N011W17 | COp,Kpr,Pp,Spr |
| Double Creek | CORDOVA B-7 | 60.46027 N | 146.44843 W | C016S007W22 | CHs,Ps |
| 228-40-18310 | CORDOVA B-7 | 60.43753 N | 146.49612 W | C016S007W32 | Ps |
| Drift River | KENAI C-6 | 60.58809 N | 152.12509 W | S006N016W29 | COpr |
| 245-50-10085 | KENAI C-7 | 60.59889 N | 152.60361 W | S006N019W22 | COs |
| Drill Creek | TYONEK B-4 | 61.39136 N | 151.44528 W | S015N012W16 | COp,Ksr,Ss |
| 247-30-10090-2120 | TYONEK B-4 | 61.41313 N | 151.31466 W | S015N011W06 | COp,Ksr,Ss |
| Drop Creek | GULKANA C-1 | 62.67037 N | 144.11205 W | C010N007E04 | Ks |
| 212-20-10080-2598 | NABESNA C-6 | 62.66586 N | 143.99148 W | C010N008E07 | Ks |
| Dry Creek | GULKANA A-3 | 62.13120 N | 145.41628 W | C004N001W16 | Kr |
| 212-20-10080-2445 | GULKANA A-3 | 62.15102 N | 145.47443 W | C004N001W06 | Kr |
| Dry Lake | ANCHORAGE C-7 | 61.62583 N | 149.31556 W | S018N001E29 | COsr |
| 247-50-10300-2090-0010 | | | | | |
| Duck River | CORDOVA D-7 | 60.94221 N | 146.56377 W | C011S008W01 | CHs,Ps |
| 221-50-11160 | CORDOVA D-7 | 60.94763 N | 146.55243 W | C011S008W01 | CHs,Ps |
| Durham Creek | GULKANA A-4 | 62.07129 N | 145.92729 W | C003N004W03 | SHs |
| 212-20-10080-2431-3075 | GULKANA A-4 | 62.01865 N | 145.99013 W | C003N004W29 | SHs |
| Dust Creek | VALDEZ C-3 | 61.70417 N | 145.05059 W | C002S002E09 | Ks |
| 212-20-10080-2331-3063 | VALDEZ C-3 | 61.58741 N | 144.95734 W | C003S002E24 | Ks |
| Eagle Creek | GULKANA D-1 | 62.96199 N | 144.45536 W | C014N005E27 | Kp,Sp |
| 212-20-10080-2571-3062-4042 | GULKANA D-1 | 62.97069 N | 144.43470 W | C014N005E27 | Kp,Sp |
| Eagle Creek | CORDOVA B-7 | 60.45935 N | 146.56052 W | C016S008W25 | Pp |
| 228-40-18270 | CORDOVA B-7 | 60.44840 N | 146.59623 W | C016S008W27 | Ps |
| Eagle Creek | VALDEZ A-1 | 61.00709 N | 144.33199 W | C010S006E15 | Ss |
| 212-20-10080-2100-3110 | VALDEZ A-1 | 61.00497 N | 144.33210 W | C010S006E15 | Ss |
| Eagle River | ANCHORAGE B-8 | 61.32870 N | 149.73696 W | S014N003W01 | CHp,COp,Kr,Pp,Spr |
| 247-50-10110 | ANCHORAGE A-6 | 61.17973 N | 149.18545 W | S013N001E36 | Kr |
| East Fork Chistochina River | GULKANA D-2 | 62.78034 N | 144.65848 W | C012N004E33 | Ks,Sp |
| 212-20-10080-2571-3062 | GULKANA D-1 | 62.98908 N | 144.47946 W | C014N005E16 | Ks |
| East Fork Chulitna River | HEALY A-6 | 63.10880 N | 149.52411 W | F021S010W07 | COp,Ks |
| 247-41-10200-2381-3260 | HEALY A-5 | 63.19374 N | 149.26133 W | F020S009W10 | COp,Ks |
| East Fork Moose River | KENAI C-2 | 60.60468 N | 150.60068 W | S006N008W13 | COs,Ss |
| 244-30-10010-2063-3036 | KENAI C-2 | 60.52128 N | 150.38768 W | S005N006W18 | COs |

| WATER BODY NUMBER / NAME | MAP SHEET | LAT. | LONG. | LEGAL | SPECIES |
|---|---|---|---|---|---|
| East Fork Olsen Bay Creek | CORDOVA D-6 | 60.76007 N | 146.17336 W | C013S005W07 | CHs,Ps |
| 221-30-10516 | CORDOVA D-6 | 60.76826 N | 146.13973 W | C013S005W05 | CHs |
| East Fort Yentna River | TALKEETNA B-4 | 62.28045 N | 151.77285 W | S025N014W01 | Ss |
| 247-41-10200-2053-3250 | TALKEETNA B-4 | 62.37966 N | 151.93101 W | S026N014W06 | Ss |
| East Glacier Creek | SELDOVIA D-8 | 59.87932 N | 152.91416 W | S003S021W32 | COs |
| 245-20-10270 | SELDOVIA D-8 | 59.90763 N | 152.97983 W | S003S022W24 | COs |
| Eccles Creek | CORDOVA C-5 | 60.53310 N | 145.78408 W | C015S003W29 | COr,Ps,CTp |
| 221-10-10050 | CORDOVA C-5 | 60.53006 N | 145.77202 W | C015S003W33 | Ps |
| Edwardes River | CORDOVA A-1 | 60.08970 N | 144.16875 W | C020S007E33 | COsr,Ss,DVp |
| 200-20-10070 | BERING GLACIER A-8 | 60.17512 N | 143.91911 W | C020S008E01 | COsr,Ss,DVp |
| Egumen Lake | KENAI C-2 | 60.52639 N | 150.42945 W | S005N007W13 | COs,Ss |
| 244-30-10010-2063-3036-0040 | | | | | |
| Eightmile Creek | TYONEK D-4 | 61.95860 N | 151.18445 W | S022N010W31 | COp,Kp,Sp |
| 247-41-10200-2053-3205-4009 | TYONEK D-4 | 61.81374 N | 151.24366 W | S020N011W22 | COr |
| Eklutna River | ANCHORAGE B-7 | 61.45726 N | 149.42210 W | S016N001W22 | CHp,COpr,Kpr,Ps,Sr |
| 247-50-10175 | ANCHORAGE B-7 | 61.44722 N | 149.34719 W | S016N001E30 | CHp,COpr,Sr |
| Elsner, Lake | CORDOVA C-4 | 60.54889 N | 145.45528 W | C015S001W20 | COsr,Ssr |
| 212-10-10030-2070-0010 | | | | | |
| English Bay River | SELDOVIA B-6 | 59.34889 N | 151.91611 W | S009S016W35 | COs,Ps,Ss,DVsr |
| 241-30-10500 | SELDOVIA B-5 | 59.25137 N | 151.73728 W | S011S015W01 | COp,Pp,Sp,DVsr |
| Eshamy Creek | SEWARD B-3 | 60.45337 N | 148.09790 W | S004N008E08 | CHp,COpr,Pp,Sr,CTp,DVpr |
| 225-30-15110 | SEWARD B-3 | 60.45205 N | 148.10573 W | S004N008E08 | CHp,COpr,Pp,Sr,CTp,DVpr |
| Eshamy Lake | SEWARD B-3 | 60.44972 N | 148.11611 W | S004N008E07 | COpr,Pp,Ssr,CTp,DVpr |
| 225-30-15110-0010 | | | | | |
| Eska Creek | ANCHORAGE C-6 | 61.70466 N | 148.91628 W | S019N003E28 | CHs,COp |
| 247-50-10220-2095 | ANCHORAGE C-6 | 61.72727 N | 148.90937 W | S019N003E21 | CHs |
| Etches Creek | CORDOVA B-7 | 60.31921 N | 146.58067 W | C018S008W11 | CHs,Ps |
| 228-60-18060 | CORDOVA B-7 | 60.30095 N | 146.55824 W | C018S008W23 | CHs,Ps |
| Eyak Lake | CORDOVA C-5 | 60.55250 N | 145.67306 W | C015S003W24 | CHs,COp,Pp,Ss,CTp,DVp |
| 212-10-10050-0010 | | | | | |
| Eyak River | CORDOVA B-5 | 60.46943 N | 145.68607 W | C016S003W24 | CHp,COp,Pp,Sp,CTp,DVp,OUp |
| 212-10-10050 | CORDOVA C-5 | 60.53246 N | 145.64338 W | C015S002W30 | CHp,COp,Pp,Sp,CTp,DVp,OUp |
| Falls Creek | TALKEETNA B-3 | 62.47505 N | 151.01190 W | S028N009W31 | Kr |
| 247-41-10200-2053-3150-4120-5021 | TALKEETNA B-3 | 62.49057 N | 151.02434 W | S028N009W30 | Kr |
| Falls Creek | SEWARD B-7 | 60.43120 N | 149.37220 W | S004N001W13 | Kp |
| 244-30-10010-2225-3010 | SEWARD B-7 | 60.43028 N | 149.36007 W | S004N001W13 | Kp |
| Ferrum Creek | SELDOVIA C-2 | 59.54760 N | 150.65879 W | S007S008W28 | Ps |
| 232-22-10145 | SELDOVIA C-2 | 59.54907 N | 150.72141 W | S007S009W24 | Pp |

| WATER BODY NUMBER / NAME | MAP SHEET | LAT. | LONG. | LEGAL | SPECIES |
|---|---|---|---|---|---|
| Finger Lake<br>247-41-10100-2100-0020 | TYONEK C-1 | 61.51889 N | 150.04361 W | S017N004W32 | COr |
| Fire Creek<br>247-50-10150 | ANCHORAGE B-7<br>ANCHORAGE B-7 | 61.40108 N<br>61.34891 N | 149.52475 W<br>149.54884 W | S015N001W07<br>S015N002W36 | COsr,Kp<br>COsr |
| Fish Creek<br>247-50-10330 | ANCHORAGE B-8<br>ANCHORAGE C-8 | 61.43765 N<br>61.54000 N | 149.76738 W<br>149.83122 W | S016N003W35<br>S017N003W28 | CHp,COp,Kp,Ps,Sp<br>CHp,COsr,Ks,Pp,Ss |
| Fish Creek<br>228-10-10050 | CORDOVA B-6<br>CORDOVA B-6 | 60.40564 N<br>60.41556 N | 146.17348 W<br>146.17889 W | C017S005W07<br>C017S006W12 | COsr,Pp,Sp,CTp,DVp<br>COsr |
| Fish Creek<br>247-41-10200-2020 | TYONEK B-2<br>TYONEK C-1 | 61.36626 N<br>61.66861 N | 150.49864 W<br>150.05598 W | S015N007W27<br>S018N004W07 | COp,Kp,Pp,Sp<br>COr |
| Fish Creek<br>212-20-10080-2605-3050-4021 | NABESNA D-6<br>NABESNA D-6 | 62.91910 N<br>62.93627 N | 143.82093 W<br>143.84733 W | C013N008E12<br>C013N008E02 | Ss<br>Ss |
| Fish Creek<br>247-41-10200-2053-3020-4015 | TYONEK C-2<br>TYONEK D-2 | 61.60771 N<br>61.88616 N | 150.47218 W<br>150.61679 W | S018N007W36<br>S021N007W30 | COr,Kpr,Sp<br>COr |
| Fish Creek<br>212-20-10080-2461-3272 | MT HAYES A-3<br>MT HAYES A-3 | 63.10220 N<br>63.07959 N | 145.49089 W<br>145.40291 W | F021S012E17<br>F021S012E23 | Sr<br>Ssr |
| Fish Creek<br>247-50-10046 | ANCHORAGE A-8<br>ANCHORAGE A-8 | 61.20632 N<br>61.19281 N | 149.93050 W<br>149.92882 W | S013N004W23<br>S013N004W26 | COr<br>COr |
| Fish Lake<br>212-20-10080-2461-3091-4021-0010 | GULKANA C-4 | 62.54555 N | 145.85195 W | C009N003W19 | Sp |
| Fish Lake<br>247-41-10200-2320-3010-0010 | TALKEETNA B-1 | 62.25194 N | 150.06583 W | S025N004W17 | COsr,Ss |
| Fish Lake Creek<br>247-41-10200-2053-3180 | TYONEK D-3<br>TALKEETNA A-3 | 61.92567 N<br>62.01602 N | 150.95849 W<br>151.02746 W | S021N009W08<br>S022N010W12 | COpr,Kp,Pp,Ss<br>Kr,Ss |
| Fish Lakes<br>247-41-10200-2053-3180-0010 | TYONEK D-3 | 61.93695 N | 150.97528 W | S021N009W05 | COpr,Kp,Pp,Ss |
| Fish Lakes<br>247-41-10200-2053-3180-0040 | TYONEK D-3 | 61.96222 N | 150.96333 W | S022N009W29 | Kp,Ssr |
| Fish Lakes<br>247-41-10200-2053-3180-0020 | TYONEK D-3 | 61.94278 N | 150.96028 W | S021N009W05 | COpr,Kp,Pp,Ssr |
| Fish Lakes<br>247-41-10200-2053-3180-0050 | TYONEK D-3 | 61.97083 N | 150.95861 W | S022N009W29 | Kp,Ssr |
| Fish Lakes<br>247-41-10200-2053-3180-0030 | TYONEK D-3 | 61.95833 N | 150.95889 W | S022N009W32 | Kp,Ssr |
| Fishhook Creek<br>247-41-10100-2379 | ANCHORAGE D-6<br>ANCHORAGE D-6 | 61.75083 N<br>61.75975 N | 149.22972 W<br>149.22770 W | S019N001E11<br>S019N001E02 | Kr<br>Kr |
| Flat Horn Lake<br>247-41-10200-2020-0010 | TYONEK B-2 | 61.46685 N | 150.42403 W | S016N006W19 | COp,Kp,Sp |

| WATER BODY NUMBER / NAME | MAP SHEET | LAT. | LONG. | LEGAL | SPECIES |
|---|---|---|---|---|---|
| Flat Lake<br>247-50-10330-0020 | TYONEK C-1 | 61.53222 N | 150.00944 W | S017N004W28 | COr |
| Fleming Creek<br>221-10-10080 | CORDOVA C-5<br>CORDOVA C-5 | 60.56401 N<br>60.56931 N | 145.73949 W<br>145.71278 W | C015S003W15<br>C015S003W14 | CHs,Ps<br>CHs,Ps |
| Fog Creek<br>247-41-10200-2696 | TALKEETNA MTNS D-4<br>TALKEETNA MTNS D-4 | 62.77647 N<br>62.77623 N | 148.71491 W<br>148.69331 W | S031N004E16<br>S031N004E15 | Ksr<br>Ks |
| Fourth-of-July Creek<br>247-41-10200-2053-3249-4025 | TALKEETNA B-4<br>TALKEETNA B-4 | 62.30030 N<br>62.29792 N | 151.90831 W<br>151.92321 W | S026N014W32<br>S026N014W32 | COr<br>COr |
| Fox Creek<br>247-41-10200-2015-3020 | TYONEK D-3<br>TYONEK D-3 | 61.75102 N<br>61.76165 N | 150.91127 W<br>150.93413 W | S019N009W09<br>S019N009W05 | COr,Sr<br>Sr |
| Fox Creek<br>244-30-10050-2070 | KENAI A-3<br>KENAI A-3 | 60.14774 N<br>60.13075 N | 150.90887 W<br>150.89592 W | S001N009W30<br>S001N009W31 | COs,Sp,DVp<br>COp,DVp |
| Fox Creek<br>241-14-10660 | SELDOVIA D-3<br>SELDOVIA D-3 | 59.79513 N<br>59.89462 N | 151.05618 W<br>151.02725 W | S004S010W30<br>S003S010W29 | COs,Ss,DVp<br>COs,Ss,DVp |
| Fox River<br>241-14-10645 | SELDOVIA D-3<br>SELDOVIA D-2 | 59.80139 N<br>59.93746 N | 150.98833 W<br>150.56415 W | S004S010W27<br>S003S008W12 | CHp,COp,Pp,Sp,DVp<br>COp,Pp,DVp |
| Friday Creek<br>247-41-10200-2053-3205-4053-5046 | TYONEK C-4<br>TYONEK C-5 | 61.71422 N<br>61.68827 N | 151.45467 W<br>151.53464 W | S019N012W28<br>S019N013W36 | COp,Ksr<br>Ksr |
| Fritz Creek<br>245-10-10010 | ILIAMNA D-1<br>ILIAMNA D-1 | 59.80723 N<br>59.77221 N | 153.14954 W<br>153.20729 W | S004S023W25<br>S005S023W04 | CHs<br>CHs |
| Fritz Creek<br>241-13-10760 | SELDOVIA C-4<br>SELDOVIA C-4 | 59.68263 N<br>59.68346 N | 151.36991 W<br>151.36627 W | S006S012W05<br>S006S012W05 | Ps<br>Ps |
| Fuller Creek<br>244-30-10010-2151 | KENAI B-1<br>KENAI B-1 | 60.48363 N<br>60.48805 N | 150.07771 W<br>150.07411 W | S005N005W36<br>S005N005W36 | COr<br>COr |
| Funny River<br>244-30-10010-2050 | KENAI B-3<br>KENAI B-2 | 60.49172 N<br>60.34250 N | 150.86276 W<br>150.67907 W | S005N009W28<br>S003N008W21 | COs,Ks,Ps<br>COs,Ks,Ps |
| Gagnan Creek<br>247-41-10200-2053-3229-4002 | TALKEETNA A-4<br>TALKEETNA A-4 | 62.09892 N<br>62.17945 N | 151.50524 W<br>151.70930 W | S023N012W08<br>S024N013W08 | COsr<br>COr |
| Gakona River<br>212-20-10080-2481 | GULKANA B-3<br>MT HAYES A-3 | 62.29957 N<br>63.09437 N | 145.30868 W<br>145.23270 W | C006N001E18<br>F021S013E15 | Kp,Sp<br>Sp |
| Gandil River<br>200-20-10110-2030 | CORDOVA B-1<br>CORDOVA B-1 | 60.26593 N<br>60.31059 N | 144.17758 W<br>144.00111 W | C018S007E33<br>C018S008E16 | Ss,DVp<br>Ss,DVp |
| Garden Creek<br>228-60-18100 | CORDOVA B-7<br>CORDOVA B-7 | 60.34160 N<br>60.34867 N | 146.51656 W<br>146.48957 W | C018S007W06<br>C017S007W32 | CHs,Ps<br>CHs,Ps |
| Gate Creek<br>247-41-10200-2081-3100-4167 | TALKEETNA A-1<br>TALKEETNA B-2 | 62.23330 N<br>62.32459 N | 150.44553 W<br>150.51607 W | S025N006W30<br>S026N007W23 | COsr<br>COsr |
| Gavia Lake<br>247-90-10020-2058-3018-0080 | KENAI C-2 | 60.69139 N | 150.59833 W | S007N008W13 | COs |

| WATER BODY NUMBER / NAME | MAP SHEET | LAT. | LONG. | LEGAL | SPECIES |
|---|---|---|---|---|---|
| Gene Lake<br>247-41-10200-2120-3018-0010 | TYONEK D-1 | 61.75028 N | 150.03750 W | S019N004W08 | COs,Ksr |
| Gene Lake<br>247-90-10020-0010 | KENAI D-2 | 60.83500 N | 150.47222 W | S009N007W26 | COp,Sp,DVp |
| Gilahina River<br>212-20-10080-2300-3371 | MCCARTHY B-8<br>MCCARTHY B-8 | 61.37247 N<br>61.44323 N | 143.78159 W<br>143.71226 W | C006S009E03<br>C005S009E12 | COp,Kp,Sp<br>Ksr |
| Gillespie Creek<br>212-20-10080-2481-3071-4050 | GULKANA D-3<br>GULKANA D-3 | 62.78240 N<br>62.78688 N | 145.43174 W<br>145.47743 W | C012N001W33<br>C012N001W30 | Ksr,Sp<br>Kr,Sp |
| Glacier Creek<br>244-30-10050-2121 | KENAI A-2<br>KENAI A-2 | 60.10481 N<br>60.07820 N | 150.61777 W<br>150.58174 W | S001S008W11<br>S001S008W24 | COs,Ss<br>Sp |
| Glacier River<br>247-60-10230-2028 | SEWARD D-6<br>SEWARD D-5 | 60.87592 N<br>60.91546 N | 148.93338 W<br>148.78180 W | S009N003E16<br>S010N004E32 | COp,Spr<br>COp,Spr |
| Glacier River<br>212-10-10020 | CORDOVA B-5<br>CORDOVA C-4 | 60.43027 N<br>60.51539 N | 145.53345 W<br>145.35212 W | C017S002W02<br>C016S001W02 | COp,Sp<br>COp,Sp |
| Gladhaugh Creek<br>221-50-11060 | CORDOVA D-8<br>CORDOVA D-8 | 60.89880 N<br>60.89881 N | 146.69960 W<br>146.66668 W | C011S008W19<br>C011S008W21 | Ps<br>Ps |
| Gold Creek<br>221-60-11490 | VALDEZ A-7<br>VALDEZ A-7 | 61.13250 N<br>61.13471 N | 146.47013 W<br>146.47442 W | C008S007W34<br>C008S007W34 | CHs<br>CHs |
| Gold Creek<br>247-41-10200-2540 | TALKEETNA MTNS D-6<br>TALKEETNA MTNS D-6 | 62.76819 N<br>62.76043 N | 149.68873 W<br>149.57854 W | S031N002W20<br>S031N002W23 | CHs,COs,Kp,Ps<br>Ks |
| Goose Creek<br>247-50-10360 | ANCHORAGE B-8<br>ANCHORAGE B-8 | 61.37573 N<br>61.48743 N | 149.88546 W<br>149.91647 W | S015N003W19<br>S016N004W12 | COp<br>COp |
| Goose Creek<br>247-41-10200-2230 | TALKEETNA A-1<br>TALKEETNA MTNS A-6 | 62.05600 N<br>62.12143 N | 150.08980 W<br>149.91801 W | S023N004W30<br>S024N004W36 | CHs,COsr,Ksr,Ps<br>COr,Kr |
| Goverment Slough<br>212-10-10040 | CORDOVA B-5<br>CORDOVA C-4 | 60.46294 N<br>60.53995 N | 145.65168 W<br>145.48237 W | C016S002W19<br>C015S001W30 | COp,OUp<br>COp |
| Government Creek<br>247-41-10100-2319 | ANCHORAGE C-7<br>ANCHORAGE C-7 | 61.65704 N<br>61.66818 N | 149.43890 W<br>149.43062 W | S018N001W15<br>S018N001W10 | COsr<br>COr |
| Granite Creek<br>247-60-10170-2041 | SEWARD C-7<br>SEWARD D-6 | 60.72088 N<br>60.78515 N | 149.29021 W<br>149.22443 W | S007N001E04<br>S008N001E14 | COsr,Kp,Ps<br>COsr |
| Granite Creek<br>247-50-10220-2105 | ANCHORAGE C-5<br>ANCHORAGE D-5 | 61.70903 N<br>61.77528 N | 148.84995 W<br>148.83862 W | S019N003E26<br>S020N003E36 | CHp,COp,Ks,Pp<br>CHs,COs,Ks |
| Granite Creek<br>247-41-10200-2015-3017 | TYONEK B-2<br>TYONEK B-2 | 61.45131 N<br>61.46879 N | 150.60000 W<br>150.64628 W | S016N007W30<br>S016N008W23 | COpr,Sr<br>COp |
| Grant Creek<br>244-30-10010-2225-3020 | SEWARD B-7<br>SEWARD B-7 | 60.45796 N<br>60.46043 N | 149.36037 W<br>149.33780 W | S004N001W12<br>S004N001E06 | COsr,Ks,Sp<br>COsr,Ks,Sp |
| Gravina River<br>221-30-10500 | CORDOVA D-6<br>CORDOVA D-6 | 60.79656 N<br>60.82844 N | 146.05085 W<br>146.01782 W | C012S005W26<br>C012S004W18 | COp,Ss<br>COp,Ss |

| WATER BODY NUMBER / NAME | MAP SHEET | LAT. | LONG. | LEGAL | SPECIES |
|---|---|---|---|---|---|
| Grebe Lake<br>244-30-10010-2063-3025-4015-0002 | KENAI C-2 | 60.61582 N | 150.70242 W | S006N008W16 | COr,Sp |
| Green Island Lake<br>227-20-17880-0010 | SEWARD B-2 | 60.27839 N | 147.39733 W | S002N012E08 | CTp,DVp |
| Greyling Creek<br>212-20-10080-2331-3100 | VALDEZ C-5<br>VALDEZ B-5 | 61.51403 N<br>61.40295 N | 145.50723 W<br>145.74003 W | C004S002W24<br>C005S003W27 | Kp<br>Ks |
| Grouse Lake<br>231-30-10080-2010-3065-0010 | SEWARD A-7 | 60.20194 N | 149.37248 W | S001N001W01 | COs,Sp |
| Gulkana River<br>212-20-10080-2461 | GULKANA A-3<br>MT HAYES A-4 | 62.22138 N<br>63.17981 N | 145.39445 W<br>145.51652 W | C005N001W15<br>F020S012E18 | Ksr,Sp,SHp<br>Sr |
| Gunboat Lakes<br>225-30-15070-0020 | SEWARD B-3 | 60.48666 N | 147.99750 W | S005N008E35 | Pp,Sr,CTp |
| Gunboat Lakes<br>225-30-15070-0030 | SEWARD B-3 | 60.48778 N | 148.00833 W | S005N008E35 | Sr,CTp |
| Gunboat Lakes<br>225-30-15070-0010 | SEWARD B-3 | 60.48028 N | 147.99194 W | S005N008E35 | Pp,Sr,CTp |
| Gunn Creek<br>212-20-10080-2461-3292 | MT HAYES A-4<br>MT HAYES A-3 | 63.16992 N<br>63.13108 N | 145.52976 W<br>145.34446 W | F020S012E19<br>F021S012E01 | Ss<br>Ss |
| Haley Creek<br>212-20-10080-2281 | VALDEZ B-2<br>VALDEZ B-2 | 61.41692 N<br>61.41958 N | 144.47532 W<br>144.47683 W | C005S005E22<br>C005S005E22 | COr<br>COr |
| Hallet River<br>212-20-10080-2401-3130 | VALDEZ C-6<br>VALDEZ C-6 | 61.60458 N<br>61.55786 N | 145.99647 W<br>146.16651 W | C003S004W17<br>C003S005W32 | COp<br>COp |
| Hanagita Lake<br>212-20-10080-2300-3310-4085-0010 | MCCARTHY A-8 | 61.23445 N | 143.79472 W | C007S009E28 | Sp,SHp |
| Hanagita River<br>212-20-10080-2300-3310-4085 | VALDEZ B-1<br>MCCARTHY A-7 | 61.28399 N<br>61.19603 N | 144.05671 W<br>143.55158 W | C007S007E01<br>C008S010E11 | Sp,SHp<br>SHs |
| Hanning Creek<br>227-10-17100 | BLYING SOUND D-1<br>BLYING SOUND D-1 | 59.95462 N<br>59.94503 N | 147.69313 W<br>147.66081 W | S002S010E35<br>S003S010E01 | COr,Pp,DVp<br>DVp |
| Happy River<br>247-41-10200-2053-3205-4112 | TYONEK D-7<br>MCGRATH A-1 | 61.98130 N<br>62.07299 N | 152.34968 W<br>153.09573 W | S022N017W23<br>S023N021W22 | Kpr,Sp<br>Ss |
| Harriet Creek<br>245-40-10010 | KENAI B-7<br>KENAI B-7 | 60.41222 N<br>60.44148 N | 152.28861 W<br>152.45501 W | S004N017W30<br>S004N018W17 | COs,Kr,Sp,DVp<br>COs |
| Hartney Creek<br>221-10-10020 | CORDOVA C-5<br>CORDOVA C-5 | 60.50260 N<br>60.50347 N | 145.84576 W<br>145.81221 W | C016S004W12<br>C016S003W07 | CHp,COp,Pp,CTp,DVp<br>CHp,COp,Pp,CTp,DVp |
| Hawkins Creek<br>228-30-18460 | CORDOVA C-6<br>CORDOVA B-6 | 60.51468 N<br>60.49530 N | 146.22355 W<br>146.20239 W | C016S006W02<br>C016S006W12 | COsr,Ps,CTsr,DVp<br>Pp,DVp |
| Hayes River<br>247-41-10200-2053-3205-4075 | TYONEK D-5<br>TYONEK D-6 | 61.95217 N<br>61.83865 N | 151.77773 W<br>152.08688 W | S022N014W35<br>S020N016W12 | Sp<br>Sp |

| WATER BODY NUMBER / NAME | MAP SHEET | LAT. | LONG. | LEGAL | SPECIES |
|---|---|---|---|---|---|
| Hemlock Creek | CORDOVA C-6 | 60.55677 N | 146.00122 W | C015S004W19 | COr,Pp |
| 228-30-18570-2015 | CORDOVA C-6 | 60.55327 N | 145.97973 W | C015S004W20 | Ps |
| Hewitt Creek | TYONEK D-4 | 61.98896 N | 151.18025 W | S022N010W19 | COpr,Spr |
| 247-41-10200-2053-3213 | TYONEK D-4 | 61.99996 N | 151.40888 W | S022N012W14 | COp,Sp |
| Hewitt Lake | TALKEETNA A-3 | 62.00555 N | 151.39028 W | S022N012W12 | Sr |
| 247-41-10200-2053-3213-4050-0010 | | | | | |
| Hidden Creek | KENAI B-1 | 60.43747 N | 150.20617 W | S004N005W18 | COs,Ss,DVp |
| 244-30-10010-2137 | KENAI B-1 | 60.46716 N | 150.20735 W | S004N005W06 | COs,Sp,DVp |
| Hidden Creek | CORDOVA C-6 | 60.51063 N | 146.00157 W | C016S004W06 | Ps |
| 228-10-18480 | CORDOVA C-6 | 60.51421 N | 146.02108 W | C016S005W01 | Ps |
| Hidden Lake | KENAI B-1 | 60.48528 N | 150.26528 W | S005N006W36 | Ss,DVp |
| 244-30-10010-2137-0010 | | | | | |
| Hobo Creek | SEWARD D-4 | 60.96026 N | 148.23848 W | S010N007E17 | CHp,COsr,Pp |
| 224-10-14170 | SEWARD D-4 | 60.98130 N | 148.26866 W | S010N007E06 | COsr |
| Home Creek | TALKEETNA B-3 | 62.25244 N | 151.15837 W | S025N010W17 | COsr,Ksr |
| 247-41-10200-2053-3170-4045 | TALKEETNA B-3 | 62.31568 N | 151.40168 W | S026N012W25 | COr |
| Honker Creek | CORDOVA B-7 | 60.44744 N | 146.37208 W | C016S007W25 | CHs,Ps |
| 228-20-18340 | CORDOVA B-7 | 60.42298 N | 146.46917 W | C017S007W05 | Ps |
| Honolulu Creek | HEALY A-6 | 63.05553 N | 149.59106 W | F021S011W35 | COpr,Ks |
| 247-41-10200-2381-3240 | HEALY A-5 | 63.07083 N | 149.46079 W | F021S010W28 | Ks |
| Horseshoe Creek | TALKEETNA MTNS D-6 | 62.87300 N | 149.87521 W | S032N003W08 | CHp,COp,Kp,Pp,Sp |
| 247-41-10200-2381-3220 | TALKEETNA MTNS D-6 | 62.84457 N | 149.85728 W | S032N003W21 | COsr |
| Horseshoe Lake | TYONEK B-1 | 61.36000 N | 150.14750 W | S015N005W27 | COr |
| 247-41-10100-2010-0030 | | | | | |
| Horseshoe Lake | ANCHORAGE C-8 | 61.57528 N | 149.92194 W | S017N004W12 | COr |
| 247-41-10100-2150-0020 | | | | | |
| Horsetail Falls Creek | CORDOVA D-7 | 60.84986 N | 146.51968 W | C012S007W08 | Ps |
| 221-40-10980 | CORDOVA D-7 | 60.84565 N | 146.50325 W | C012S007W08 | Ps |
| Hummer Creek | SEWARD D-4 | 60.91083 N | 148.31589 W | S010N006E36 | CHp,Pp |
| 224-10-14240 | SEWARD D-4 | 60.91633 N | 148.33343 W | S010N006E35 | CHp,Pp |
| Humpback Creek | CORDOVA C-5 | 60.61376 N | 145.67762 W | C014S003W36 | CHs,Ps |
| 221-10-10110 | CORDOVA C-5 | 60.60904 N | 145.67283 W | C014S003W36 | CHs,Ps |
| Humpy Creek | SELDOVIA C-4 | 59.66039 N | 151.14471 W | S006S011W15 | CHs,COsr,Ksr,Ps |
| 241-14-10510 | SELDOVIA C-3 | 59.62399 N | 151.08809 W | S006S011W26 | CHs,COs,Ps |
| Hungryman Creek | TALKEETNA B-2 | 62.29708 N | 150.97926 W | S026N009W32 | COsr,Ksr |
| 247-41-10200-2053-3150-4090-5008 | TALKEETNA B-2 | 62.37238 N | 150.95250 W | S026N009W04 | COr |
| Hungryman Creek | KENAI A-8 | 60.15045 N | 152.67507 W | S001N020W25 | CHp |
| 245-30-10120 | KENAI A-8 | 60.15049 N | 152.74197 W | S001N020W27 | CHp |

| WATER BODY NUMBER / NAME | MAP SHEET | LAT. | LONG. | LEGAL | SPECIES |
|---|---|---|---|---|---|
| Hunter Creek | ANCHORAGE B-5 | 61.46303 N | 148.79490 W | S016N004E19 | COp |
| 247-50-10200-2140 | ANCHORAGE B-5 | 61.41948 N | 148.81415 W | S015N004E06 | COp |
| Ibeck Creek | CORDOVA C-5 | 60.52187 N | 145.59132 W | C015S002W33 | COs,Ss,OUp |
| 212-10-10050-2020-3091 | CORDOVA C-4 | 60.62071 N | 145.41945 W | C014S001W28 | COp,Sp |
| Ibeck Creek | CORDOVA C-5 | 60.54032 N | 145.55508 W | C015S002W27 | COs,Ss,OUp |
| 212-10-10050-2020-3091-4041 | CORDOVA C-5 | 60.56566 N | 145.50411 W | C015S002W13 | COs,Ss |
| Igitna River | TYONEK A-8 | 61.19584 N | 152.81444 W | S013N020W23 | Ss,DVsr |
| 247-10-10080-2010-3068 | LIME HILLS B-1 | 61.26053 N | 153.04515 W | S014N021W33 | DVr |
| Imeri Lake | KENAI C-2 | 60.54444 N | 150.47806 W | S005N007W10 | COs,Ss |
| 244-30-10010-2063-3036-0020 | | | | | |
| Indian Creek | GULKANA C-1 | 62.64060 N | 144.44420 W | C010N005E22 | Ksr |
| 212-20-10080-2591 | GULKANA D-1 | 62.76959 N | 144.44544 W | C011N005E03 | Kp |
| Indian Creek | KENAI A-2 | 60.11371 N | 150.62050 W | S001S008W03 | COs,Sp |
| 244-30-10050-2115 | KENAI A-2 | 60.13664 N | 150.43821 W | S001N007W35 | COp,Sp |
| Indian Creek | TYONEK A-4 | 61.06408 N | 151.13915 W | S011N011W12 | COr,Pp |
| 247-20-10020 | TYONEK A-4 | 61.08133 N | 151.17480 W | S012N011W35 | COr |
| Indian Creek | SEWARD D-7 | 60.98517 N | 149.50007 W | S010N001W05 | COp,Kp,Pp |
| 247-60-10290 | ANCHORAGE A-7 | 61.00735 N | 149.49653 W | S011N001W32 | COp,Kp,Pp |
| Indian Creek | TALKEETNA A-6 | 62.10009 N | 152.71128 W | S023N019W11 | Ksr |
| 247-41-10200-2053-3205-4112-5049 | TALKEETNA A-6 | 62.13356 N | 152.78225 W | S024N019W33 | Kp |
| Indian Creek | CORDOVA D-8 | 60.95483 N | 146.62843 W | C010S008W34 | CHs,Ps |
| 221-50-11170 | CORDOVA D-7 | 60.97377 N | 146.59140 W | C010S008W26 | CHs |
| Indian Creek | TYONEK D-3 | 61.86793 N | 150.77839 W | S021N008W32 | COp |
| 247-41-10200-2053-3150-4001 | TYONEK D-3 | 61.91016 N | 150.83856 W | S021N009W13 | COp |
| Indian River | TALKEETNA MTNS D-6 | 62.78605 N | 149.65517 W | S031N002W09 | CHp,COp,Kp,Pp |
| 247-41-10200-2551 | TALKEETNA MTNS D-5 | 62.96209 N | 149.35369 W | F022S009W31 | Ks |
| Ingram Creek | SEWARD D-6 | 60.84845 N | 149.05444 W | S009N002E26 | CHp,COp,Ps,DVp |
| 247-60-10190 | SEWARD D-6 | 60.83327 N | 149.08195 W | S009N002E34 | CHp,COp,Ps,DVp |
| Iniskin River | ILIAMNA D-2 | 59.78695 N | 153.44917 W | S004S024W32 | CHs,COs,Ps,ACp |
| 248-20-10080 | ILIAMNA D-2 | 59.84031 N | 153.46213 W | S004S024W07 | CHs,COs,Ps,ACp |
| Iron Creek | TALKEETNA MTNS B-5 | 62.44267 N | 149.46991 W | S027N001W09 | Kp,Sp |
| 247-41-10200-2370-3180 | TALKEETNA MTNS B-5 | 62.30683 N | 149.04663 W | S026N002E35 | Sp |
| Island Lake | CORDOVA C-4 | 60.53056 N | 145.47722 W | C015S001W31 | COsr,Ssr,CTp,DVp |
| 212-10-10030-2050-0010 | | | | | |
| Ivan River | TYONEK A-2 | 61.24619 N | 150.73474 W | S013N008W05 | COp,Ksr,Pp |
| 247-30-10010 | TYONEK B-2 | 61.39627 N | 150.72108 W | S015N008W16 | Kr |
| Jackpot Creek | SEWARD B-4 | 60.36258 N | 148.23912 W | S003N007E09 | COsr,Ks,Pp,Ssr,DVs |
| 226-20-16080 | SEWARD B-4 | 60.43164 N | 148.21628 W | S004N007E15 | Kp,Ss,DVs |

| WATER BODY NUMBER / NAME | MAP SHEET | LAT. | LONG. | LEGAL | SPECIES |
|---|---|---|---|---|---|
| Jackpot Lakes<br>226-20-16080-0010 | SEWARD B-4 | 60.39889 N | 148.23639 W | S004N007E33 | COpr,Kp,Pp,Ssr,DVs |
| Jackpot Lakes<br>226-20-16080-0020 | SEWARD B-4 | 60.41000 N | 148.24833 W | S004N007E28 | COpr,Kp,Ssr,DVs |
| Jakolof Creek<br>241-16-10040 | SELDOVIA B-4<br>SELDOVIA B-4 | 59.45073 N<br>59.42697 N | 151.48308 W<br>151.45531 W | S008S013W27<br>S009S013W03 | CHs,COp,Ps,Sp<br>Ps |
| Jean Creek<br>244-30-10010-2145 | KENAI B-1<br>KENAI C-1 | 60.48217 N<br>60.51976 N | 150.11284 W<br>150.19416 W | S005N005W35<br>S005N005W17 | COs,Sp,DVp<br>DVp |
| Jean Lake<br>244-30-10010-2145-0010 | KENAI C-1 | 60.50584 N | 150.17056 W | S005N005W21 | Ss,DVp |
| Jeanie Creek<br>227-30-17837 | BLYING SOUND D-1<br>BLYING SOUND D-1 | 59.85102 N<br>59.86167 N | 147.60883 W<br>147.61262 W | S004S011E08<br>S004S011E06 | Ps<br>Ps |
| Jim Creek<br>247-50-10200-2081 | ANCHORAGE C-6<br>ANCHORAGE C-5 | 61.52601 N<br>61.53995 N | 148.93858 W<br>148.87500 W | S017N003E32<br>S017N003E27 | COs,Sp<br>COs,Sp |
| Jim Lake<br>247-50-10200-2081-3025-4030-0030 | ANCHORAGE C-6 | 61.55500 N | 148.92528 W | S017N003E21 | COr,Sp |
| Johnson Creek<br>247-41-10200-2053-3225 | TALKEETNA A-3<br>TALKEETNA A-5 | 62.08673 N<br>62.09647 N | 151.49567 W<br>152.33641 W | S023N012W16<br>S023N017W11 | COsr,Kpr,Sp<br>Ss |
| Johnson Creek<br>244-30-10010-2225-3031 | SEWARD C-7<br>SEWARD C-7 | 60.54035 N<br>60.56324 N | 149.31285 W<br>149.29455 W | S005N001E08<br>S006N001E33 | Ss<br>Ss |
| Johnson River<br>245-20-10170 | KENAI A-8<br>KENAI A-8 | 60.02611 N<br>60.07750 N | 152.62861 W<br>152.82722 W | S002S020W01<br>S001S021W23 | CHp,COp,Pp<br>COp |
| Johnson Slough<br>245-50-10020 | KENAI C-6<br>KENAI C-6 | 60.71917 N<br>60.73862 N | 151.91528 W<br>151.98255 W | S007N015W04<br>S008N015W31 | COp,Sp<br>COp,Sp |
| Judd Lake<br>247-41-10200-2053-3205-4053-5066-0010 | TYONEK C-5 | 61.57111 N | 151.55528 W | S017N013W13 | COp,Ssr |
| Juneau Creek<br>244-30-10010-2165 | SEWARD B-8<br>SEWARD C-8 | 60.48932 N<br>60.51453 N | 149.87408 W<br>149.90066 W | S005N003W30<br>S005N004W24 | Ksr,Ss<br>Ksr,Ss |
| Kahiltna River<br>247-41-10200-2053-3150 | TYONEK D-3<br>TALKEETNA B-3 | 61.85364 N<br>62.46630 N | 150.77577 W<br>151.16519 W | S020N008W05<br>S027N010W05 | CHp,COp,Kpr,Pp,Sp<br>Ssr |
| Kaina Creek<br>212-20-10080-2431-3113 | VALDEZ D-7<br>VALDEZ C-6 | 61.98526 N<br>61.69741 N | 146.31159 W<br>146.24123 W | C002N006W03<br>C002S006W13 | Ks,Sp,SHs<br>Ss |
| Kaina Lake<br>212-20-10080-2431-3113-0010 | VALDEZ D-6 | 61.83889 N | 146.19722 W | C001N005W30 | Kp,Sp |
| Kamishak River<br>243-10-10040 | ILIAMNA A-4<br>MT KATMAI D-2 | 59.02571 N<br>58.78992 N | 154.15571 W<br>154.33334 W | S013S029W29<br>S016S030W18 | CHs,COs,Ps,Ss,ACp<br>CHs,COs,Ps,Ss,ACp |
| Kashwitna Lake<br>247-41-10200-2130-3011-0010 | TYONEK D-1 | 61.83333 N | 150.07417 W | S020N004W07 | COr |

| WATER BODY NUMBER / NAME | MAP SHEET | LAT. | LONG. | LEGAL | SPECIES |
|---|---|---|---|---|---|
| Kashwitna River | TYONEK D-1 | 61.91106 N | 150.10236 W | S021N005W13 | CHs,COp,Kpr,Pp,DVp |
| 247-41-10200-2180 | ANCHORAGE D-6 | 61.94952 N | 149.16505 W | S022N002E31 | COp,Kr,DVp |
| Kasilof River | KENAI B-4 | 60.38710 N | 151.29790 W | S004N012W35 | COp,Ks,Ps,Sp,DVp,SHp |
| 244-30-10050 | KENAI A-4 | 60.23389 N | 151.16472 W | S002N011W27 | COp,Ks,Ps,Sp,DVp,SHp |
| Katalla River | CORDOVA A-2 | 60.18775 N | 144.52233 W | C019S005E33 | CHp,COs,Pp,Ssr |
| 200-10-10020 | CORDOVA B-2 | 60.27627 N | 144.43373 W | C018S005E36 | COs |
| Keg Creek | GULKANA C-5 | 62.72565 N | 146.43419 W | C011N006W19 | Sp |
| 212-20-10080-2461-3091-4122 | GULKANA D-5 | 62.82648 N | 146.34895 W | C012N006W16 | Ss |
| Kelly Lake | KENAI C-2 | 60.51778 N | 150.38139 W | S005N006W17 | COs |
| 244-30-10010-2063-3036-0060 | | | | | |
| Kenai Lake | SEWARD B-8 | 60.44611 N | 149.69472 W | S004N002W07 | CHp,COp,Kp,Pp,Sp,DVp,Wp |
| 244-30-10010-0020 | | | | | |
| Kenai River | KENAI C-4 | 60.54861 N | 151.26195 W | S005N011W06 | CHp,COp,Ks,Ps,Sp,DVp,Wp |
| 244-30-10010 | SEWARD B-8 | 60.49138 N | 149.83111 W | S005N003W29 | CHp,COs,Ks,Pp,Ss,DVp,Wp |
| Kenibuna Lake | TYONEK A-8 | 61.16917 N | 152.91556 W | S013N020W31 | Ssr,DVsr |
| 247-10-10080-2010-3068-0010 | | | | | |
| Kenny Creek | TALKEETNA B-2 | 62.34661 N | 150.71405 W | S026N008W14 | COsr |
| 247-41-10200-2053-3150-4060-5026 | TALKEETNA B-2 | 62.40975 N | 150.66368 W | S027N008W24 | COsr |
| Kern Creek | SEWARD D-6 | 60.91005 N | 149.08662 W | S010N002E34 | CHp,Pp,DVp |
| 247-60-10244 | SEWARD D-6 | 60.91262 N | 149.07834 W | S010N002E34 | CHp,Pp,DVp |
| Kichatna River | TALKEETNA A-4 | 62.09722 N | 151.50176 W | S023N012W08 | COs,Kp,Sp |
| 247-41-10200-2053-3229 | TALKEETNA B-6 | 62.27057 N | 152.56539 W | S025N018W11 | COr,Ssr |
| Killey River | KENAI B-2 | 60.48250 N | 150.62611 W | S005N008W35 | COsr,Ksr,Ps,DVp |
| 244-30-10010-2076 | KENAI A-1 | 60.23416 N | 150.32264 W | S002N006W28 | COsr,Ksr,DVp |
| King County Creek | KENAI B-2 | 60.40934 N | 150.47197 W | S004N007W27 | Ss |
| 244-30-10010-2096 | KENAI B-2 | 60.38913 N | 150.46214 W | S004N007W34 | Ss |
| Kings Lake | ANCHORAGE C-7 | 61.61889 N | 149.35500 W | S018N001E30 | COr |
| 247-50-10300-0060 | | | | | |
| Kings River | ANCHORAGE C-5 | 61.73340 N | 148.75238 W | S019N004E16 | CHs,COp,Ks |
| 247-50-10220-2115 | ANCHORAGE D-5 | 61.86555 N | 148.60392 W | S021N005E31 | Ks |
| Kings River | SEWARD B-5 | 60.44906 N | 148.71168 W | S004N004E11 | CHp |
| 224-40-14870 | SEWARD B-5 | 60.45812 N | 148.78186 W | S004N004E08 | CHp |
| Klawaai River | VALDEZ D-4 | 61.96597 N | 145.29463 W | C002N001E07 | COr |
| 212-20-10080-2404 | VALDEZ D-4 | 61.98270 N | 145.27450 W | C002N001E05 | COr |
| Klutina Lake | VALDEZ C-6 | 61.66917 N | 145.98500 W | C002S004W29 | COp,Kpr,Ssr |
| 212-20-10080-2401-0020 | | | | | |
| Klutina River | VALDEZ D-4 | 61.95544 N | 145.28323 W | C002N001E18 | COp,Kp,Sp |
| 212-20-10080-2401 | VALDEZ B-6 | 61.45529 N | 146.05516 W | C005S005W12 | Ss |

| WATER BODY NUMBER / NAME | MAP SHEET | LAT. | LONG. | LEGAL | SPECIES |
|---|---|---|---|---|---|
| Knik River<br>247-50-10200 | ANCHORAGE B-7<br>ANCHORAGE B-5 | 61.48478 N<br>61.25595 N | 149.26419 W<br>148.58830 W | S016N001E10<br>S014N005E32 | CHp,COp,Sp<br>COp |
| Konchanee Lake<br>247-90-10020-2058-3018-0090 | KENAI C-2 | 60.69389 N | 150.57972 W | S007N007W18 | COs |
| Koppen Creek<br>221-20-10350 | CORDOVA C-6<br>CORDOVA C-5 | 60.70665 N<br>60.70818 N | 145.89767 W<br>145.85219 W | C013S004W27<br>C013S004W25 | CHs,Ps<br>CHs |
| Kosina Creek<br>247-41-10200-2810 | TALKEETNA MTNS D-2<br>TALKEETNA MTNS C-2 | 62.78358 N<br>62.69488 N | 147.93819 W<br>147.99378 W | S031N008E15<br>S030N008E17 | Kr<br>Kr |
| Kotsina River<br>212-20-10080-2310 | VALDEZ C-2<br>VALDEZ C-2 | 61.53945 N<br>61.53988 N | 144.40996 W<br>144.37500 W | C004S005E12<br>C004S006E07 | Ss<br>Ss |
| Kroto Lake<br>247-41-10200-2081-0010 | TALKEETNA B-2 | 62.44805 N | 150.65778 W | S027N008W12 | Sr |
| Kroto Slough<br>247-41-10200-2053-3020 | TYONEK C-2<br>TYONEK C-2 | 61.58992 N<br>61.67129 N | 150.46133 W<br>150.43503 W | S017N007W01<br>S018N006W07 | COr,Kr,Sp<br>COsr,Sp |
| Kushtaka Lake<br>200-20-10110-2151-0010 | CORDOVA B-1 | 60.38194 N | 144.10889 W | C017S007E24 | CHs,COp,Kp,Pp,Ss,DVp |
| Kuskulana River<br>212-20-10080-2300-3041 | VALDEZ B-1<br>VALDEZ B-1 | 61.47022 N<br>61.48356 N | 144.18362 W<br>144.06627 W | C005S007E05<br>C004S007E36 | COr<br>COr |
| Kustatan River<br>245-50-10010 | KENAI C-5<br>KENAI D-6 | 60.73495 N<br>60.96165 N | 151.83829 W<br>151.99568 W | S008N015W36<br>S010N015W18 | COp,Kp,Pp,Sp,DVp<br>COp,Pp,DVp |
| Kutna Creek<br>247-41-10200-2053-3149 | TYONEK D-3<br>TYONEK D-3 | 61.80977 N<br>61.80297 N | 150.80476 W<br>150.80423 W | S020N008W19<br>S020N008W19 | COp<br>COp |
| Kwinlatah Slough<br>200-20-10050-2004 | CORDOVA A-1<br>BERING GLACIER A-8 | 60.04999 N<br>60.01678 N | 144.07078 W<br>143.86354 W | C021S008E18<br>C021S009E32 | COp<br>COs |
| Lagoon Creek<br>221-40-10990 | CORDOVA D-7<br>CORDOVA D-7 | 60.85833 N<br>60.87259 N | 146.51846 W<br>146.48215 W | C012S007W05<br>C011S007W33 | CHs,Ps<br>CHs |
| Lake Charlotte<br>200-20-10110-2031-3032-0010 | CORDOVA B-1 | 60.42639 N | 144.18750 W | C017S007E04 | COr,Ssr,DVp |
| Lake Creek<br>212-20-10080-2300-3511-4120 | MCCARTHY B-5<br>MCCARTHY B-5 | 61.37671 N<br>61.36563 N | 142.64149 W<br>142.62893 W | C006S015E01<br>C006S015E12 | Ss<br>Ss |
| Lake Creek<br>247-41-10100-2231 | ANCHORAGE C-8<br>ANCHORAGE C-8 | 61.62594 N<br>61.67460 N | 149.93570 W<br>149.99006 W | S018N004W26<br>S018N004W03 | COr,Sp<br>COr,Ss |
| Lake Creek<br>247-41-10200-2053-3170 | TYONEK D-3<br>TALKEETNA B-3 | 61.90563 N<br>62.43677 N | 150.91144 W<br>151.40128 W | S021N009W15<br>S027N012W13 | CHs,COr,Ksr,Pp,Spr<br>COr,Ksr,Pp,Ssr |
| Lake Five<br>247-41-10200-2300-3011-4010-0005 | TALKEETNA A-1 | 62.21840 N | 150.06608 W | S025N004W32 | COsr |
| Lake Fork Crescent River<br>245-30-10010-2099 | KENAI B-8<br>KENAI B-8 | 60.35431 N<br>60.35833 N | 152.74047 W<br>152.84417 W | S003N020W15<br>S003N021W12 | CHs,COp,Kp,Pp,Sp,DVp<br>CHs,COp,Kp,Pp,Sp,DVp |

| WATER BODY NUMBER / NAME | MAP SHEET | LAT. | LONG. | LEGAL | SPECIES |
|---|---|---|---|---|---|
| Lake Fork Crescent River | LAKE CLARK B-1 | 60.40167 N | 153.01306 W | S004N022W25 | Ss,DVp |
| 245-30-10010-2099-3055 | LAKE CLARK B-1 | 60.41752 N | 153.03306 W | S004N022W24 | Ss,DVp |
| Lake Six | TALKEETNA A-1 | 62.22157 N | 150.05408 W | S025N004W29 | COr |
| 247-41-10200-2300-3011-4018-0006 | | | | | |
| Lakina River | MCCARTHY B-7 | 61.32476 N | 143.56372 W | C006S010E26 | COpr,Spr |
| 212-20-10080-2300-3421 | MCCARTHY B-7 | 61.48570 N | 143.36564 W | C004S011E26 | COp |
| Lane Creek | TALKEETNA C-1 | 62.53191 N | 150.10188 W | S028N005W12 | CHp,COs,Kp,Ps |
| 247-41-10200-2440 | TALKEETNA C-1 | 62.55090 N | 150.00168 W | S028N004W03 | Kp |
| Larson Lake | TALKEETNA MTNS B-6 | 62.33917 N | 149.88972 W | S026N003W18 | CHs,COs,Ks,Pp,Ss |
| 247-41-10200-2370-3080-0010 | | | | | |
| Leaf Lake | KENAI D-2 | 60.79639 N | 150.55694 W | S008N007W08 | COp |
| 247-90-10020-2064-0010 | | | | | |
| Lewis River | TYONEK A-3 | 61.23453 N | 150.79591 W | S013N009W12 | COr,Ksr,Pp |
| 247-30-10070 | TYONEK B-3 | 61.46093 N | 150.83051 W | S016N009W23 | Ksr |
| Likes Creek | SEWARD A-7 | 60.01444 N | 149.28531 W | S002S001E09 | Ps |
| 231-30-10160 | SEWARD A-7 | 60.02133 N | 149.28320 W | S002S001E09 | Ps |
| Lilly Creek | TYONEK C-1 | 61.70444 N | 150.00493 W | S019N004W28 | COsr |
| 247-41-10100-2231-3080 | ANCHORAGE C-8 | 61.69487 N | 149.86039 W | S019N003W32 | COsr |
| Little Beaver Lake | ANCHORAGE C-8 | 61.58695 N | 149.86167 W | S017N003W05 | COr |
| 247-50-10330-2050-3007-0020 | | | | | |
| Little Bremner River | VALDEZ A-2 | 61.03446 N | 144.44211 W | C010S005E01 | Sp |
| 212-20-10080-2100-3113 | VALDEZ A-2 | 61.07457 N | 144.38038 W | C009S006E20 | Ss |
| Little Campbell Creek | ANCHORAGE A-8 | 61.15620 N | 149.87477 W | S012N003W06 | COsr,Kp,Pp,Sp |
| 247-60-10340-2018 | ANCHORAGE A-8 | 61.12600 N | 149.78649 W | S012N003W15 | COr |
| Little Coal Creek | TALKEETNA MTNS D-6 | 62.89908 N | 149.77096 W | S032N003W02 | CHp |
| 247-41-10200-2381-3234 | TALKEETNA MTNS D-6 | 62.89696 N | 149.77003 W | S032N003W02 | CHp |
| Little Granite Creek | ANCHORAGE C-5 | 61.71343 N | 148.83826 W | S019N003E25 | CHs,COr,Ssr |
| 247-50-10220-2109 | ANCHORAGE C-5 | 61.72387 N | 148.82700 W | S019N003E24 | CHs,COr,Ssr |
| Little Honolulu Creek | HEALY A-6 | 63.05312 N | 149.57827 W | F021S011W36 | Ks |
| 247-41-10200-2381-3240-4020 | HEALY A-6 | 63.04523 N | 149.55556 W | F021S011W36 | Ks |
| Little Humpback Creek | CORDOVA C-5 | 60.60901 N | 145.68532 W | C014S003W36 | COr,Ps |
| 221-10-10100 | CORDOVA C-5 | 60.60620 N | 145.67635 W | C014S003W36 | Ps |
| Little Indian Creek | SEWARD D-8 | 60.93446 N | 149.92542 W | S010N004W26 | COsr,Pp |
| 247-60-10130 | SEWARD D-8 | 60.91833 N | 149.89612 W | S010N004W36 | COsr,Pp |
| Little Jack Slough | KENAI C-7 | 60.53576 N | 152.26486 W | S005N017W09 | COpr,Sp |
| 245-50-10110 | KENAI C-7 | 60.58384 N | 152.31373 W | S006N017W30 | COr |
| Little Kamishak River | ILIAMNA A-4 | 59.02313 N | 154.16367 W | S013S029W29 | CHs,COp,Kp,Ps,Ss,ACp |
| 243-10-10030 | MT KATMAI D-2 | 58.96759 N | 154.45269 W | S014S031W16 | CHs,COp,Kp,Ps,Ss,ACp |

| WATER BODY NUMBER / NAME | MAP SHEET | LAT. | LONG. | LEGAL | SPECIES |
|---|---|---|---|---|---|
| Little Martin Lake<br>212-20-10020-2061-0010 | CORDOVA B-2 | 60.39312 N | 144.48528 W | C017S005E14 | Ssr,DVp |
| Little Meadow Creek<br>247-50-10330-2050-3050 | ANCHORAGE C-8<br>ANCHORAGE C-8 | 61.56637 N<br>61.57444 N | 149.77975 W<br>149.68132 W | S017N003W14<br>S017N002W08 | CHp,COs,Pp,Ss<br>COr,Ss |
| Little Merganser Lake<br>247-90-10020-2058-0020 | KENAI C-2 | 60.72197 N | 150.60156 W | S007N008W01 | Sp |
| Little Peters Creek<br>247-50-10160-2020 | ANCHORAGE B-7<br>ANCHORAGE B-7 | 61.40136 N<br>61.39446 N | 149.45006 W<br>149.44675 W | S015N001W09<br>S015N001W15 | Ks<br>Ks |
| Little Polly Creek<br>245-40-10050-2002 | KENAI B-7<br>KENAI B-7 | 60.28303 N<br>60.33120 N | 152.45986 W<br>152.56385 W | S002N018W07<br>S003N019W22 | CHp,COp,DVp<br>CHp,COp,DVp |
| Little Question Lake<br>247-41-10200-2300-3011-0012 | TALKEETNA A-1 | 62.22530 N | 150.06288 W | S025N004W29 | COpr |
| Little Rabbit Creek<br>247-60-10320-2020 | ANCHORAGE A-8<br>ANCHORAGE A-8 | 61.07849 N<br>61.08287 N | 149.81795 W<br>149.76153 W | S011N003W04<br>S012N003W35 | COp,Pp,DVr<br>DVr |
| Little Survival Creek<br>247-60-10320-2012 | ANCHORAGE A-8<br>ANCHORAGE A-8 | 61.07664 N<br>61.06716 N | 149.82215 W<br>149.79796 W | S011N003W04<br>S011N003W03 | COr,Kr<br>COr,Kr |
| Little Susitna River<br>247-41-10100 | TYONEK B-1<br>ANCHORAGE D-6 | 61.25607 N<br>61.78666 N | 150.29424 W<br>149.16617 W | S014N006W35<br>S020N002E31 | CHp,COp,Kp,Pp,Sp<br>Ksr |
| Little Tonsina River<br>212-20-10080-2331-3081 | VALDEZ C-4<br>VALDEZ B-4 | 61.59973 N<br>61.46921 N | 145.22314 W<br>145.12502 W | C003S001E21<br>C005S002E06 | COpr,Kpr,Ss<br>COs,Ks |
| Little Willow Creek<br>247-41-10200-2130 | TYONEK D-1<br>ANCHORAGE D-7 | 61.79916 N<br>61.92556 N | 150.15788 W<br>149.57148 W | S020N005W27<br>S021N002W11 | CHp,COsr,Ksr,Ps<br>COp,Kr |
| Lone Creek<br>247-20-10010-2020 | TYONEK A-4<br>TYONEK A-4 | 61.11711 N<br>61.22460 N | 151.28817 W<br>151.30241 W | S012N011W19<br>S013N011W18 | CHp,COr,Ksr,Pp,Sp<br>COr |
| Long Creek<br>247-41-10200-2053-3150-4120-5048 | TALKEETNA C-2<br>TALKEETNA C-2 | 62.51372 N<br>62.52799 N | 150.91249 W<br>150.87087 W | S028N009W15<br>S028N009W12 | Ksr,Ps<br>Ks |
| Long Lake<br>212-20-10080-2300-3421-4062-0010 | MCCARTHY B-7 | 61.38583 N | 143.28083 W | C005S012E32 | COp,Ss |
| Loon Lake<br>244-30-10010-2063-3025-4010-0010 | KENAI C-2 | 60.65278 N | 150.59500 W | S007N008W36 | COs |
| Lowe River<br>221-60-11370 | VALDEZ A-7<br>VALDEZ A-5 | 61.09811 N<br>61.10209 N | 146.26707 W<br>145.81009 W | C009S006W10<br>C009S003W08 | CHs,COsr,Kp,Ps,Ss,DVr<br>COsr |
| Lower Beluga Lake<br>247-30-10090-0020 | TYONEK B-4 | 61.35916 N | 151.36722 W | S015N012W26 | COpr,Kpr,Pp,Spr |
| Lower Fish Lake<br>212-20-10080-2461-3272-0010 | MT HAYES A-3 | 63.08723 N | 145.41611 W | F021S012E22 | Ssr |
| Lower Russian Lake<br>244-30-10010-2158-0010 | SEWARD B-8 | 60.43833 N | 149.98750 W | S004N004W16 | COp,Ks,Sp,DVp |

| WATER BODY NUMBER / NAME | MAP SHEET | LAT. | LONG. | LEGAL | SPECIES |
|---|---|---|---|---|---|
| Lower Sucker Creek | TYONEK C-2 | 61.60431 N | 150.65861 W | S018N008W35 | COsr,Kr,Ps,Ssr |
| 247-41-10200-2015-3035 | TYONEK C-3 | 61.65163 N | 150.88285 W | S018N009W15 | COr,Kr,Ps,Ssr |
| Lower Trail Lake | SEWARD B-7 | 60.44612 N | 149.36389 W | S004N001W12 | COp,Kp,Pp,Sp |
| 244-30-10010-2225-0010 | | | | | |
| Lucile Creek | ANCHORAGE C-8 | 61.56637 N | 149.77975 W | S017N003W14 | COr,Sp |
| 247-50-10330-2050-3030 | ANCHORAGE C-7 | 61.57309 N | 149.50202 W | S017N001W08 | COr |
| Luebner Lake | SEWARD D-6 | 60.75806 N | 148.98750 W | S008N003E30 | COr,Ss |
| 247-60-10200-2045-0010 | | | | | |
| Lynx Lake | TYONEK C-1 | 61.63888 N | 150.05278 W | S018N004W20 | COr,Ss |
| 247-41-10200-2020-3130-0020 | | | | | |
| Mackeys Lakes | KENAI C-3 | 60.53056 N | 150.99167 W | S005N010W14 | COs |
| 244-30-10010-2039-3029-0020 | | | | | |
| Maguire Creek | TYONEK B-1 | 61.27754 N | 150.32588 W | S014N006W27 | COr,Kr |
| 247-41-10100-2005 | TYONEK B-1 | 61.33066 N | 150.35172 W | S014N006W04 | COr,Kr |
| Mahlo River | VALDEZ C-5 | 61.73686 N | 145.74046 W | C001S003W34 | Ss |
| 212-20-10080-2401-3071 | VALDEZ C-5 | 61.69721 N | 145.67153 W | C002S002W18 | Ss |
| Makaka Creek | CORDOVA C-7 | 60.50923 N | 146.29752 W | C016S006W04 | COs,Pp,Sp,CTp,DVp |
| 228-30-18440 | CORDOVA B-7 | 60.48120 N | 146.28140 W | C016S006W16 | Ss |
| Makaka Lakes | CORDOVA B-7 | 60.48000 N | 146.28583 W | C016S006W16 | Sp |
| 228-30-18440-0020 | | | | | |
| Mama Bear Lake | TALKEETNA MTNS B-6 | 62.40305 N | 149.94861 W | S027N004W26 | Kp,Pp,Sp |
| 247-41-10200-2370-3041-4010-0010 | | | | | |
| Manker Creek | VALDEZ D-5 | 61.76368 N | 145.64562 W | C001S002W19 | Kp |
| 212-20-10080-2401-3061 | VALDEZ C-5 | 61.56860 N | 145.67269 W | C003S003W36 | Ks |
| Marsh Creek | ILIAMNA D-1 | 59.82517 N | 153.25694 W | S004S023W17 | CHp |
| 245-10-10040 | ILIAMNA D-1 | 59.84493 N | 153.28816 W | S004S023W07 | CHp |
| Martin Creek | TALKEETNA B-2 | 62.37673 N | 150.73658 W | S026N008W03 | COp,Ksr,Ps |
| 247-41-10200-2053-3150-4060-5033 | TALKEETNA B-2 | 62.45671 N | 150.78458 W | S027N008W05 | COp |
| Martin Creek | SEWARD A-8 | 60.23738 N | 149.64554 W | S002N002W28 | Ks |
| 231-30-10080-2090 | SEWARD A-8 | 60.23866 N | 149.62789 W | S002N002W28 | Ks |
| Martin Lake | CORDOVA B-2 | 60.36839 N | 144.53917 W | C017S005E28 | COp,Ssr,CTp,DVp |
| 212-20-10020-0010 | | | | | |
| Martin Lake | KENAI C-2 | 60.69611 N | 150.64972 W | S007N008W15 | COs |
| 247-90-10020-2058-3018-0050 | | | | | |
| Martin River | SELDOVIA D-3 | 59.76333 N | 151.00306 W | S005S010W09 | CHp,Sp,DVp |
| 241-14-10600 | SELDOVIA C-3 | 59.69607 N | 151.00111 W | S005S010W33 | CHp,Sp,DVp |
| Martin River | CORDOVA B-3 | 60.39543 N | 144.88148 W | C017S003E16 | COp,Sp,CTp,DVp,SHp |
| 212-20-10020 | CORDOVA B-2 | 60.38974 N | 144.59318 W | C017S005E19 | COs,Sp,CTp,DVp,SHp |

| WATER BODY NUMBER / NAME | MAP SHEET | LAT. | LONG. | LEGAL | SPECIES |
|---|---|---|---|---|---|
| Martin River Slough | CORDOVA B-2 | 60.26813 N | 144.70184 W | C018S004E33 | COp,Sp,DVp |
| 212-30-10020 | CORDOVA B-2 | 60.39390 N | 144.73132 W | C017S004E17 | Ssr,DVp |
| Matanuska River | ANCHORAGE B-7 | 61.48809 N | 149.27297 W | S016N001E09 | CHp,COp,Kp,Pp,Sp |
| 247-50-10220 | ANCHORAGE D-2 | 61.78530 N | 147.65345 W | S020N010E33 | CHs |
| Maxwell Creek | CORDOVA B-1 | 60.40794 N | 144.20765 W | C017S007E08 | COsr |
| 200-20-10110-2031-3032-4050 | CORDOVA B-1 | 60.40837 N | 144.18024 W | C017S007E09 | COs |
| May Creek | MCCARTHY B-5 | 61.36752 N | 142.69466 W | C006S015E10 | COsr |
| 212-20-10080-2300-3511-4110 | MCCARTHY B-5 | 61.34934 N | 142.69358 W | C006S015E15 | COsr |
| McAllister Creek | VALDEZ A-7 | 61.13488 N | 146.59512 W | C008S008W35 | Ps |
| 221-60-11530 | VALDEZ A-7 | 61.13520 N | 146.60678 W | C008S008W35 | Ps |
| McArthur River | KENAI D-5 | 60.90985 N | 151.71150 W | S010N014W35 | CHp,COpr,Kp,Pp,Spr,DVpr |
| 247-10-10080 | TYONEK A-7 | 61.11131 N | 152.32917 W | S012N017W20 | COs |
| McKenzie Creek | TALKEETNA C-1 | 62.56688 N | 150.05801 W | S029N004W32 | CHp,COs,Ps,Ss |
| 247-41-10200-2450 | TALKEETNA C-1 | 62.56891 N | 150.01063 W | S029N004W27 | COs |
| Mckinley Lake | CORDOVA B-4 | 60.46111 N | 145.18417 W | C016S001E27 | COs,Ss |
| 212-10-10010-2061-0010 | | | | | |
| Mcneil River | ILIAMNA A-4 | 59.12066 N | 154.25946 W | S012S030W24 | CHs,COs,Ks,ACp |
| 243-20-10035 | ILIAMNA A-4 | 59.04429 N | 154.48859 W | S013S031W17 | CHs,COs,ACp |
| Meadow Creek | ANCHORAGE B-7 | 61.31104 N | 149.57439 W | S014N002W14 | Ks |
| 247-50-10110-2053 | ANCHORAGE B-7 | 61.31477 N | 149.57196 W | S014N002W11 | Ks |
| Meadow Creek | ANCHORAGE C-8 | 61.55037 N | 149.87561 W | S017N003W19 | CHp,COp,Pp,Ss |
| 247-50-10330-2050 | ANCHORAGE C-8 | 61.56637 N | 149.77975 W | S017N003W14 | CHp,COs,Pp,Ss |
| Meadow Lake | KENAI C-2 | 60.64389 N | 150.66972 W | S006N008W03 | COs |
| 244-30-10010-2063-3025-4010-5009-6005-0010 | | | | | |
| Mendeltna Creek | VALDEZ D-7 | 61.96743 N | 146.41436 W | C002N007W12 | COr,Ks,Sp |
| 212-20-10080-2431-3122 | GULKANA A-6 | 62.13492 N | 146.63075 W | C004N008W14 | Ss |
| Mentasta Creek | NABESNA D-6 | 62.90250 N | 143.74456 W | C013N009E17 | Ss |
| 212-20-10080-2605-3050 | NABESNA D-6 | 62.91618 N | 143.75767 W | C013N009E08 | Ss |
| Mentasta Lake | NABESNA D-6 | 62.92138 N | 143.76667 W | C013N009E07 | Ss |
| 212-20-10080-2605-3050-0010 | | | | | |
| Middle Fork Gulkana River | GULKANA D-4 | 62.84607 N | 145.66668 W | C012N002W06 | Ks,Ss,SHp |
| 212-20-10080-2461-3171 | GULKANA D-5 | 62.92304 N | 146.09999 W | C013N005W12 | Kp,Sp,SHp |
| Middle Fork Montana Creek | TALKEETNA MTNS A-6 | 62.18181 N | 149.95392 W | S024N004W11 | COp,Ksr |
| 247-41-10200-2250-3061 | TALKEETNA MTNS A-6 | 62.21396 N | 149.81275 W | S025N003W34 | COp |
| Middle River | KENAI D-5 | 60.96955 N | 151.59425 W | S010N013W09 | COp,Sp,DVr |
| 247-10-10070 | TYONEK A-5 | 61.04687 N | 151.77710 W | S011N014W16 | COr,Sp,DVr |
| Middle South Fork Chester Creek | ANCHORAGE A-8 | 61.19988 N | 149.83439 W | S013N003W21 | COs |
| 247-50-10050-2301 | ANCHORAGE A-8 | 61.20047 N | 149.81071 W | S013N003W21 | COs |

| WATER BODY NUMBER / NAME | MAP SHEET | LAT. | LONG. | LEGAL | SPECIES |
|---|---|---|---|---|---|
| Mikfik Creek | ILIAMNA A-4 | 59.11120 N | 154.25204 W | S012S030W25 | COs,Ss,ACp |
| 243-20-10050 | ILIAMNA A-4 | 59.08349 N | 154.27207 W | S013S030W03 | COs,Ss,ACp |
| Miles Lake | CORDOVA C-2 | 60.68056 N | 144.66805 W | C014S004E10 | COp,Kp,Pp,Sp,CTp,DVp,SHp |
| 212-20-10080-0010 | | | | | |
| Millard Creek | CORDOVA D-7 | 60.92428 N | 146.59043 W | C011S008W11 | Ps |
| 221-50-11150 | CORDOVA D-7 | 60.92159 N | 146.58826 W | C011S008W14 | Ps |
| Miller Creek | TYONEK A-2 | 61.00497 N | 150.50934 W | S011N007W34 | COr |
| 247-80-10005 | KENAI D-2 | 60.99238 N | 150.50453 W | S010N007W03 | COr |
| Mills Creek | TALKEETNA B-3 | 62.34646 N | 151.35034 W | S026N011W17 | COsr,Ksr |
| 247-41-10200-2053-3170-4057-5011 | TALKEETNA B-3 | 62.33513 N | 151.46385 W | S026N012W22 | Kr |
| Mineral Creek | VALDEZ A-7 | 61.12730 N | 146.40159 W | C008S007W36 | CHs,COp,Ps,Ss |
| 221-60-11470 | VALDEZ A-7 | 61.16738 N | 146.35286 W | C008S006W20 | CHs,COs,Ps,Ss |
| Miners Lake | ANCHORAGE A-2 | 61.08278 N | 147.43944 W | S012N011E35 | CHp,Pp,Ssr |
| 222-50-12440-0010 | | | | | |
| Miners River | ANCHORAGE A-2 | 61.06861 N | 147.48083 W | S011N011E03 | CHp,Ps,Sp |
| 222-50-12440 | ANCHORAGE A-2 | 61.09388 N | 147.40839 W | S012N011E36 | CHs,Ps |
| Mink Creek | KENAI C-3 | 60.70905 N | 150.85878 W | S007N009W09 | COr |
| 247-90-10020-2036 | KENAI C-3 | 60.70469 N | 150.86725 W | S007N009W16 | COr |
| Mink Creek | ANCHORAGE B-7 | 61.39151 N | 149.53530 W | S015N001W18 | COr |
| 247-50-10150-2015 | ANCHORAGE B-7 | 61.38829 N | 149.53215 W | S015N001W18 | COr |
| Mirror Lake | ANCHORAGE C-8 | 61.53445 N | 149.98333 W | S017N004W27 | COr |
| 247-50-10330-0015 | | | | | |
| Mirror Slough | CORDOVA B-2 | 60.26514 N | 144.70252 W | C018S004E33 | COsr,Sp,DVp |
| 212-30-10016 | CORDOVA A-2 | 60.23890 N | 144.58579 W | C019S005E07 | COsr,Sp,DVp |
| Monahan Creek | MCCARTHY A-6 | 61.14572 N | 143.19540 W | C008S012E26 | Ks |
| 212-20-10080-2300-3540-4100-5018 | MCCARTHY A-7 | 61.13814 N | 143.25282 W | C008S012E33 | Kp |
| Montana Bill Creek | KENAI C-6 | 60.63583 N | 152.07278 W | S006N016W03 | COp,DVp |
| 245-50-10070 | KENAI C-6 | 60.66554 N | 152.16879 W | S007N017W25 | COp,DVp |
| Montana Creek | TALKEETNA A-1 | 62.10436 N | 150.07176 W | S023N004W07 | CHs,COr,Ksr,Ps |
| 247-41-10200-2250 | TALKEETNA MTNS A-6 | 62.18181 N | 149.95392 W | S024N004W11 | CHs,COr,Ksr,Ps |
| Moose Creek | SEWARD B-8 | 60.30067 N | 149.75440 W | S003N003W35 | COr |
| 231-30-10080-2155 | SEWARD B-8 | 60.29901 N | 149.77364 W | S002N003W03 | COr |
| Moose Creek | ANCHORAGE C-6 | 61.67363 N | 149.03557 W | S018N002E02 | COs,Ks |
| 247-50-10220-2085 | ANCHORAGE D-6 | 61.76166 N | 149.02222 W | S019N002E01 | Ks |
| Moose Creek | SEWARD C-7 | 60.50310 N | 149.42022 W | S005N001W22 | Ss |
| 244-30-10010-2225-3013 | SEWARD C-7 | 60.51417 N | 149.46639 W | S005N001W21 | Ss |
| Moose Creek | GULKANA C-6 | 62.73718 N | 146.54564 W | C011N007W16 | Ks |
| 212-20-10080-2461-3091-4142 | GULKANA D-6 | 62.78398 N | 146.50186 W | C012N007W34 | Ks |

| WATER BODY NUMBER / NAME | MAP SHEET | LAT. | LONG. | LEGAL | SPECIES |
|---|---|---|---|---|---|
| Moose Creek | TYONEK D-2 | 61.98667 N | 150.39653 W | S022N006W21 | COsr,Ksr,Ps,Ssr |
| 247-41-10200-2081-3100 | TALKEETNA B-1 | 62.48983 N | 150.39744 W | S028N006W28 | COr,Kr |
| Moose Creek | TYONEK D-2 | 61.79486 N | 150.69448 W | S020N008W27 | COr |
| 247-41-10200-2053-3100 | TYONEK D-2 | 61.83550 N | 150.69001 W | S020N008W10 | COr |
| Moose Creek | KENAI A-2 | 60.15305 N | 150.70382 W | S001N008W29 | Pp,Ss |
| 244-30-10050-2099 | KENAI A-2 | 60.16648 N | 150.55878 W | S001N007W19 | Ss |
| Moose Creek | TALKEETNA A-6 | 62.13888 N | 152.73957 W | S024N019W27 | Ssr |
| 247-41-10200-2053-3205-4112-5054 | TALKEETNA A-6 | 62.22048 N | 152.68445 W | S025N018W31 | Ss |
| Moose Lake | KENAI C-1 | 60.74695 N | 150.31250 W | S008N006W34 | COr |
| 247-60-10110-2080-3010-0010 | | | | | |
| Moose River | KENAI C-3 | 60.53534 N | 150.75578 W | S005N008W07 | COs,Ks,Pp,Sp |
| 244-30-10010-2063 | KENAI C-1 | 60.67996 N | 150.37312 W | S007N006W20 | COr |
| Moosehorn Lake | KENAI C-2 | 60.64444 N | 150.57056 W | S006N007W06 | COs,Ss |
| 244-30-10010-2063-3041-0010 | | | | | |
| Mosquito Lake | KENAI C-3 | 60.63444 N | 150.81250 W | S006N009W02 | COs |
| 244-30-10010-2063-3025-0030 | | | | | |
| Mountain Slough | CORDOVA B-5 | 60.47464 N | 145.73791 W | C016S003W22 | COp,Pp,Sp,CTp,DVp |
| 212-10-10060 | CORDOVA C-5 | 60.50962 N | 145.66265 W | C016S003W01 | COp,Pp,Sp,CTp,DVp |
| Movie Lake | TYONEK C-4 | 61.62583 N | 151.44861 W | S018N012W28 | Ssr |
| 247-41-10200-2053-3205-4053-5066-6012-0020 | | | | | |
| Mud Lake | MT HAYES A-4 | 63.03722 N | 145.52000 W | F022S012E06 | Ss |
| 212-20-10080-2461-3241-0010 | | | | | |
| Mud Lake | ANCHORAGE C-6 | 61.56250 N | 148.94778 W | S017N003E17 | COr |
| 247-50-10200-2081-3025-0010 | | | | | |
| Murder Lake | TALKEETNA MTNS C-4 | 62.67583 N | 148.94722 W | S030N003E20 | CHp,COsr,Ksr,Sp |
| 247-41-10200-2370-3301-0010 | | | | | |
| My Lake | TYONEK B-1 | 61.45167 N | 150.10417 W | S016N005W25 | COp |
| 247-41-10100-2080-0020 | | | | | |
| Mystery Creek | KENAI C-1 | 60.74946 N | 150.24304 W | S008N006W25 | COp,Kp,Ps,Sp |
| 247-60-10110-2080 | KENAI C-1 | 60.73418 N | 150.27618 W | S008N006W35 | COp,Kp,Sp |
| Nagishlamina River | TYONEK A-7 | 61.23526 N | 152.46939 W | S013N018W10 | Ss,DVr |
| 247-10-10080-2010-3058 | TYONEK B-8 | 61.39793 N | 152.72711 W | S015N019W08 | DVr |
| Nakochna River | TALKEETNA A-4 | 62.15301 N | 151.74941 W | S024N014W24 | COs,Ksr,Sp |
| 247-41-10200-2053-3229-4050 | TALKEETNA A-5 | 62.21273 N | 152.08620 W | S025N015W32 | Sp |
| Nancy Lake | TYONEK C-1 | 61.69667 N | 150.00917 W | S019N004W33 | COr,Ss |
| 247-41-10100-2231-0010 | | | | | |
| Natat Creek | NABESNA C-6 | 62.71915 N | 143.86434 W | C011N008E23 | Ks |
| 212-20-10080-2605-3023 | NABESNA C-6 | 62.67819 N | 143.75863 W | C010N009E05 | Kp |

| WATER BODY NUMBER / NAME | MAP SHEET | LAT. | LONG. | LEGAL | SPECIES |
|---|---|---|---|---|---|
| Neacola River | TYONEK A-8 | 61.15461 N | 152.89581 W | S012N020W06 | DVr |
| 247-10-10080-2010-3068-4075 | TYONEK A-8 | 61.12615 N | 152.96874 W | S012N021W15 | DVr |
| Neklason Lake | ANCHORAGE C-7 | 61.62889 N | 149.26639 W | S018N001E27 | COsr |
| 247-50-10300-0035 | | | | | |
| Nellie Juan River | SEWARD B-5 | 60.44420 N | 148.71082 W | S004N004E14 | CHp |
| 224-40-14880 | SEWARD B-5 | 60.42084 N | 148.72306 W | S004N004E22 | CHp |
| Nellie Martin River | BLYING SOUND D-1 | 59.91741 N | 147.49503 W | S003S011E13 | COsr,Ps,Sp,CTp,DVp |
| 227-30-17790 | BLYING SOUND D-1 | 59.89106 N | 147.59702 W | S003S011E29 | COsr,DVp |
| Nichawak River | CORDOVA A-1 | 60.19411 N | 144.19489 W | C019S007E28 | Sp,DVp |
| 200-20-10110-2010 | CORDOVA B-1 | 60.26739 N | 144.00057 W | C018S008E33 | Ss,DVp |
| Nicolet Creek | CORDOVA C-5 | 60.51930 N | 145.78966 W | C015S003W32 | Ps |
| 221-10-10030 | CORDOVA C-5 | 60.51900 N | 145.78367 W | C015S003W32 | Ps |
| Nikolai Creek | TYONEK A-4 | 61.01230 N | 151.47986 W | S011N012W30 | COr,Kpr,Pp,DVr |
| 247-10-10200 | TYONEK A-5 | 61.17196 N | 151.80680 W | S013N014W33 | COr |
| Nikolai Creek | KENAI A-3 | 60.19590 N | 151.00780 W | S001N010W10 | COs,Pp,Ss,DVp,SHp |
| 244-30-10050-2060 | KENAI A-3 | 60.07490 N | 150.88925 W | S001S009W19 | COs,Ss,DVp |
| Ninilchik River | KENAI A-5 | 60.05660 N | 151.66088 W | S001S014W27 | COs,Kp,Pp,DVp,SHp |
| 244-20-10090 | KENAI A-4 | 60.18689 N | 151.30240 W | S001N012W11 | COs,Ks,DVp,SHp |
| Nizina River | MCCARTHY B-6 | 61.35451 N | 143.24089 W | C006S012E15 | COp,Sp |
| 212-20-10080-2300-3511 | MCCARTHY B-5 | 61.41507 N | 142.58693 W | C005S016E20 | COp |
| North Fork Anchor River | SELDOVIA D-5 | 59.77314 N | 151.83181 W | S005S015W04 | COs,Ks,Ps,DVpr,SHp |
| 244-10-10010-2011 | SELDOVIA D-5 | 59.82377 N | 151.51651 W | S004S013W16 | DVr |
| North Fork Big River | KENAI D-6 | 60.78132 N | 152.24988 W | S008N017W15 | COpr,Kr,Ssr |
| 245-50-10050-2016 | KENAI D-7 | 60.81627 N | 152.53811 W | S008N019W01 | COr,Kr,Sr |
| North Fork Campbell Creek | ANCHORAGE A-8 | 61.17737 N | 149.82145 W | S013N003W33 | COp,Ksr,Pp,Ss |
| 247-60-10340-2021 | ANCHORAGE A-8 | 61.16949 N | 149.69194 W | S013N002W31 | Ks |
| North Fork Crescent River | KENAI B-8 | 60.35431 N | 152.74047 W | S003N020W15 | Kp |
| 245-30-10010-2098 | KENAI B-8 | 60.40472 N | 152.83083 W | S004N020W30 | Kp |
| North Fork Deep Creek | SELDOVIA D-4 | 59.98266 N | 151.24732 W | S002S011W19 | COr,Ksr |
| 244-20-10100-2045 | KENAI A-3 | 60.03977 N | 151.09170 W | S002S011W01 | COr,Kr |
| North Fork Eagle River | ANCHORAGE B-7 | 61.28048 N | 149.39550 W | S014N001W26 | CHp,COp,Sp |
| 247-50-10110-2033 | ANCHORAGE A-7 | 61.23561 N | 149.28316 W | S013N001E09 | CHp,COp,Sp |
| North Fork Kashwitna River | ANCHORAGE D-8 | 61.98595 N | 149.84583 W | S022N003W21 | COsr,Ksr,Pp |
| 247-41-10200-2180-3061 | TALKEETNA MTNS A-5 | 62.06766 N | 149.33362 W | S023N001E19 | Kr |
| North Fork Montana Creek | TALKEETNA MTNS A-6 | 62.18973 N | 149.95240 W | S024N004W11 | Ksr |
| 247-41-10200-2250-3061-4009 | TALKEETNA MTNS A-6 | 62.22655 N | 149.87936 W | S025N003W29 | Ksr |
| Nuchek Creek | CORDOVA B-7 | 60.36549 N | 146.49432 W | C017S007W29 | CHs,COp,Ps |
| 228-60-18120 | CORDOVA B-7 | 60.37707 N | 146.41216 W | C017S007W22 | CHs,COs,Ps |

| WATER BODY NUMBER / NAME | MAP SHEET | LAT. | LONG. | LEGAL | SPECIES |
|---|---|---|---|---|---|
| Nugget Creek | TALKEETNA C-2 | 62.51022 N | 150.91741 W | S028N009W15 | Kr |
| 247-41-10200-2053-3150-4120-5041 | TALKEETNA C-2 | 62.52195 N | 150.93501 W | S028N009W15 | Kr |
| Nuka River | SELDOVIA C-2 | 59.55716 N | 150.63919 W | S007S008W21 | Ps |
| 232-22-10130 | SELDOVIA C-2 | 59.60086 N | 150.68108 W | S007S008W05 | Ps |
| O'Brien Creek | VALDEZ B-2 | 61.48223 N | 144.45275 W | C004S005E35 | COr |
| 212-20-10080-2295 | VALDEZ B-2 | 61.48479 N | 144.46150 W | C004S005E35 | COr |
| Octopus Lake | MT HAYES A-4 | 63.06223 N | 145.71278 W | F021S011E30 | Ks,Ssr |
| 212-20-10080-2461-3171-4032-0030 | | | | | |
| Okalee River | CORDOVA A-1 | 60.05670 N | 144.08999 W | C021S007E13 | COp |
| 200-20-10050 | BERING GLACIER A-8 | 60.12922 N | 143.80537 W | C020S009E22 | COs |
| Old Man Lake | GULKANA A-6 | 62.14750 N | 146.65222 W | C004N008W11 | Sp |
| 212-20-10080-2431-3122-0010 | | | | | |
| Old Tyonek Creek | TYONEK A-4 | 61.03150 N | 151.30756 W | S011N011W19 | COp,Kp,Ps,SMp |
| 247-20-10050 | TYONEK A-4 | 61.13055 N | 151.47033 W | S012N012W18 | COr |
| Olson Creek | TYONEK A-3 | 61.24184 N | 151.06142 W | S013N010W03 | COsr,Ksr,Pp |
| 247-30-10090-2020 | TYONEK B-4 | 61.32771 N | 151.15099 W | S014N010W06 | COsr,Ksr |
| Open Creek | KENAI A-8 | 60.24300 N | 152.88875 W | S002N021W23 | CHs |
| 245-30-10090 | KENAI A-8 | 60.21371 N | 152.94533 W | S002N021W33 | CHs |
| Orca Creek | CORDOVA C-6 | 60.58332 N | 145.90943 W | C015S004W10 | Ps |
| 228-30-18630 | CORDOVA C-6 | 60.57592 N | 145.88390 W | C015S004W11 | Ps |
| Oshetna River | TALKEETNA MTNS C-1 | 62.64125 N | 147.38037 W | S030N011E34 | Kr |
| 247-41-10200-2880 | TALKEETNA MTNS C-1 | 62.61814 N | 147.37967 W | S029N011E10 | Kr |
| Otter Creek | KENAI D-3 | 60.86909 N | 150.86483 W | S009N009W15 | COs,DVp |
| 247-80-10015 | KENAI D-2 | 60.89330 N | 150.74223 W | S009N008W05 | COs,DVp |
| Otter Lake | SEWARD B-2 | 60.42277 N | 147.63806 W | S004N010E24 | COsr,Ssr,CTr,DVr |
| 226-30-16880-0010 | | | | | |
| Packers Creek | KENAI B-6 | 60.43972 N | 151.89820 W | S004N015W16 | COs,Sp,DVp |
| 246-20-10020 | KENAI B-6 | 60.45489 N | 151.91339 W | S004N015W08 | COs,Sp,DVp |
| Packers Creek Lake | KENAI B-6 | 60.47139 N | 151.92056 W | S004N015W05 | COp,Ss,DVp |
| 246-20-10020-0010 | | | | | |
| Paint River | ILIAMNA A-4 | 59.15765 N | 154.24077 W | S012S029W07 | CHp,COp,Pp,Sp |
| 243-20-10020 | ILIAMNA A-4 | 59.15801 N | 154.24433 W | S012S030W12 | CHp,COp,Pp,Sp |
| Palmer Creek | SEWARD D-8 | 60.85418 N | 149.63160 W | S009N002W21 | COsr,Ksr,Pp,DVr |
| 247-60-10150-2025 | SEWARD D-7 | 60.85195 N | 149.61829 W | S009N002W22 | COsr,Ksr,Pp,DVr |
| Papa Bear Lake | TALKEETNA MTNS B-6 | 62.39917 N | 149.93667 W | S027N004W25 | Kp,Pp,Ssr |
| 247-41-10200-2370-3041-4010-0015 | | | | | |
| Papoose Twins | TYONEK C-1 | 61.53695 N | 150.09278 W | S017N005W25 | COr |
| 247-41-10100-2150-3010-0010 | | | | | |

| WATER BODY NUMBER / NAME | MAP SHEET | LAT. | LONG. | LEGAL | SPECIES |
|---|---|---|---|---|---|
| Parks Creek | ANCHORAGE B-7 | 61.38591 N | 149.53790 W | S015N002W13 | COr |
| 247-50-10150-2017 | ANCHORAGE B-7 | 61.38076 N | 149.53474 W | S015N001W19 | COr |
| Patton River | BLYING SOUND D-1 | 59.91216 N | 147.52570 W | S003S011E15 | COr,Ps |
| 227-30-17790-2028 | BLYING SOUND D-1 | 59.93303 N | 147.55402 W | S003S011E09 | COr |
| Paul Creek | CORDOVA C-6 | 60.55475 N | 146.01926 W | C015S005W24 | COr,Pp |
| 228-30-18560 | CORDOVA C-6 | 60.53738 N | 146.01317 W | C015S005W25 | COs,Ps |
| Paxson Lake | GULKANA D-4 | 62.90944 N | 145.53167 W | C013N002W14 | Ssr |
| 212-20-10080-2461-0040 | | | | | |
| Penguin Creek | SEWARD D-7 | 60.97747 N | 149.45271 W | S010N001W09 | Ks,Ps |
| 247-60-10280-2008 | SEWARD D-7 | 60.99088 N | 149.40237 W | S010N001W02 | Ks |
| Pepper Lake | KENAI D-2 | 60.84555 N | 150.44111 W | S009N007W25 | COp,Sp,DVp |
| 247-90-10020-0020 | | | | | |
| Peters Creek | ANCHORAGE B-7 | 61.42593 N | 149.49419 W | S015N001W05 | COr,Kp,Pp |
| 247-50-10160 | ANCHORAGE B-7 | 61.38573 N | 149.37773 W | S015N001W13 | Pp |
| Peters Creek | ANCHORAGE D-8 | 61.78508 N | 149.72214 W | S020N003W36 | COsr |
| 247-41-10200-2120-3055 | ANCHORAGE D-8 | 61.79794 N | 149.69856 W | S020N002W30 | COsr |
| Peters Creek | TALKEETNA A-2 | 62.17752 N | 150.87834 W | S024N009W14 | CHp,COr,Ksr,Pp,Sp |
| 247-41-10200-2053-3150-4060 | TALKEETNA C-2 | 62.57279 N | 150.88583 W | S029N009W25 | Kr |
| Peterson Lake | KENAI C-2 | 60.52278 N | 150.39694 W | S005N006W18 | COsr,Ss |
| 244-30-10010-2063-3036-0050 | | | | | |
| Pickle Creek | TALKEETNA B-2 | 62.26297 N | 150.96339 W | S025N009W16 | COpr,Kpr,Pp |
| 247-41-10200-2053-3150-4090 | TALKEETNA B-3 | 62.34132 N | 151.01111 W | S026N009W18 | COpr |
| Pierce Creek | TYONEK B-2 | 61.49475 N | 150.59512 W | S016N007W07 | COr |
| 247-41-10200-2015-3019 | TYONEK B-2 | 61.49675 N | 150.60516 W | S016N007W07 | COr |
| Pincher Creek | KENAI D-1 | 60.92437 N | 150.18741 W | S010N005W29 | COs,DVp |
| 247-60-10100 | KENAI D-1 | 60.87789 N | 150.18004 W | S009N005W16 | COs,DVp |
| Pipe Creek | KENAI B-1 | 60.39704 N | 150.21140 W | S004N005W31 | Ss |
| 244-30-10010-2130 | KENAI B-1 | 60.38062 N | 150.20713 W | S003N005W06 | Sp |
| Pipeline Trail Creek | CORDOVA B-4 | 60.44405 N | 145.22217 W | C016S001E33 | COs,CTs |
| 212-10-10010-2057-3003 | CORDOVA B-4 | 60.44821 N | 145.22942 W | C016S001E33 | COs,CTs |
| Pipeline4 Creek | CORDOVA B-4 | 60.44403 N | 145.22263 W | C016S001E33 | COp,CTp |
| 212-10-10010-2057 | CORDOVA B-4 | 60.45333 N | 145.21288 W | C016S001E28 | COp,CTp |
| Placer Creek | SEWARD B-8 | 60.26963 N | 149.67938 W | S002N002W18 | COr |
| 231-30-10080-2119 | SEWARD B-8 | 60.26695 N | 149.69586 W | S002N002W18 | COr |
| Placer Creek | SEWARD D-5 | 60.78737 N | 148.82229 W | S008N004E18 | COsr,Ssr |
| 247-60-10220-2035 | SEWARD D-5 | 60.81307 N | 148.78360 W | S008N004E05 | COsr,Ssr |
| Placer River | SEWARD D-6 | 60.82034 N | 148.98635 W | S009N003E31 | COp,Pp,Sp,DVp |
| 247-60-10210 | SEWARD D-6 | 60.78373 N | 149.00689 W | S008N002E13 | COp,Pp,Sp,DVp |

| WATER BODY NUMBER / NAME | MAP SHEET | LAT. | LONG. | LEGAL | SPECIES |
|---|---|---|---|---|---|
| Pollard Lake<br>244-30-10050-2027-0002 | KENAI B-4 | 60.32080 N | 151.24092 W | S003N011W30 | COsr |
| Polly Creek<br>245-40-10050-2017 | KENAI B-7<br>KENAI B-8 | 60.29816 N<br>60.32601 N | 152.60420 W<br>152.64074 W | S002N019W05<br>S003N019W30 | CHp,COr<br>CHp |
| Polly Creek<br>245-40-10050 | KENAI B-7<br>KENAI B-7 | 60.28408 N<br>60.32846 N | 152.45519 W<br>152.58803 W | S002N018W08<br>S003N019W28 | CHp,COp,DVp<br>CHp,COp,DVp |
| Porcupine Creek<br>244-30-10010-2188 | SEWARD B-8<br>SEWARD B-8 | 60.39960 N<br>60.39921 N | 149.66920 W<br>149.67378 W | S004N002W32<br>S004N002W32 | COp<br>COp |
| Porcupine Creek<br>247-60-10140 | SEWARD D-8<br>SEWARD D-8 | 60.93001 N<br>60.92720 N | 149.65609 W<br>149.66972 W | S010N002W29<br>S010N002W29 | Pp<br>Pp |
| Port Dick Creek<br>242-42-10460 | SELDOVIA B-4<br>SELDOVIA B-4 | 59.31000 N<br>59.31020 N | 151.31444 W<br>151.39690 W | S010S012W16<br>S010S013W13 | CHs,COs,Ps,Sp<br>Ps |
| Portage Creek<br>247-41-10200-2454 | TALKEETNA C-1<br>TALKEETNA C-1 | 62.58030 N<br>62.57935 N | 150.04055 W<br>150.03221 W | S029N004W28<br>S029N004W28 | COs,Ps<br>COs,Ps |
| Portage Creek<br>248-20-10090 | ILIAMNA C-1<br>ILIAMNA D-1 | 59.73470 N<br>59.77347 N | 153.34723 W<br>153.30021 W | S005S024W22<br>S005S024W02 | CHs,Ps<br>CHs,Ps |
| Portage Creek<br>247-60-10220 | SEWARD D-6<br>SEWARD D-5 | 60.83329 N<br>60.78571 N | 148.99088 W<br>148.83776 W | S009N003E31<br>S008N003E13 | CHp,COsr,Pp,Ssr<br>CHp,COr,Ssr |
| Portage Creek<br>247-41-10200-2053-3205-4120 | TYONEK D-7<br>TYONEK D-8 | 61.96601 N<br>61.99400 N | 152.56081 W<br>152.64238 W | S022N018W27<br>S022N018W18 | Kr<br>Kr |
| Portage Creek<br>247-41-10200-2585 | TALKEETNA MTNS D-5<br>TALKEETNA MTNS D-5 | 62.83052 N<br>62.96986 N | 149.37677 W<br>149.01557 W | S032N001W25<br>F022S008W35 | CHp,COp,Kp,Pp<br>Ks |
| Portage Lake<br>247-60-10220-0010 | SEWARD D-5 | 60.77667 N | 148.81833 W | S008N004E19 | COr,Sp |
| Potter Creek<br>247-60-10310 | ANCHORAGE A-8<br>ANCHORAGE A-8 | 61.05029 N<br>61.05359 N | 149.79330 W<br>149.78687 W | S011N003W15<br>S011N003W10 | COr,Pp<br>COr,Pp |
| Power Creek<br>212-10-10050-2240 | CORDOVA C-5<br>CORDOVA C-5 | 60.58058 N<br>60.59328 N | 145.64327 W<br>145.57803 W | C015S002W07<br>C015S002W04 | COs,Ps,Ss,CTp,DVp<br>COs,Ps,Ss,CTp,DVp |
| Prairie Creek<br>247-41-10200-2370-3301 | TALKEETNA MTNS C-5<br>TALKEETNA MTNS C-4 | 62.59934 N<br>62.72231 N | 149.06216 W<br>148.83869 W | S029N002E15<br>S030N003E02 | CHp,COsr,Ksr,Sp<br>Sp |
| Pretty Creek<br>247-30-10090-2010 | TYONEK B-3<br>TYONEK B-3 | 61.25139 N<br>61.33319 N | 150.97454 W<br>151.03913 W | S013N010W01<br>S014N010W03 | COr,Kr,Ps,Sr<br>COr,Kr,Ps,Sr |
| Primrose Creek<br>244-30-10010-2246 | SEWARD B-7<br>SEWARD B-7 | 60.34176 N<br>60.33932 N | 149.36746 W<br>149.37796 W | S003N001W24<br>S003N001W24 | COr,Kr,Ssr<br>COr,Kr,Ssr |
| Ptarmigan Creek<br>244-30-10010-2231 | SEWARD B-7<br>SEWARD B-7 | 60.40321 N<br>60.41467 N | 149.36974 W<br>149.31227 W | S004N001W25<br>S004N001E29 | CHs,COp,Kp,Ps,Sp<br>CHs,COp,Kp,Ps,Sp |
| Puntilla Creek<br>247-41-10200-2053-3205-4112-5155 | MCGRATH A-1<br>MCGRATH A-1 | 62.14532 N<br>62.11874 N | 153.00960 W<br>153.02011 W | S024N020W30<br>S023N020W06 | Kp<br>Kp |

| WATER BODY NUMBER / NAME | MAP SHEET | LAT. | LONG. | LEGAL | SPECIES |
|---|---|---|---|---|---|
| Puntilla Lake<br>247-41-10200-2053-3205-4112-5045-0010 | TALKEETNA A-6 | 62.08861 N | 152.73000 W | S023N019W15 | Ssr |
| Quartz Creek<br>244-30-10010-2177 | SEWARD B-8<br>SEWARD C-7 | 60.47647 N<br>60.59617 N | 149.72326 W<br>149.54720 W | S005N003W36<br>S006N002W24 | CHsr,COp,Kp,Pp,Sp,Wp<br>COs,Kp,Ss |
| Quartz Creek<br>212-20-10080-2331-3093 | VALDEZ C-4<br>VALDEZ C-4 | 61.52275 N<br>61.52030 N | 145.49264 W<br>145.46940 W | C004S002W13<br>C004S001W18 | Ks<br>Ks |
| Quartz Creek<br>247-41-10200-2053-3205-4057 | TYONEK D-4<br>TYONEK D-5 | 61.85346 N<br>61.84855 N | 151.46089 W<br>151.52892 W | S020N012W04<br>S020N012W06 | COp,Ksr<br>Ksr |
| Queer Creek<br>247-41-10200-2291-3011 | TALKEETNA A-1<br>TALKEETNA A-1 | 62.19060 N<br>62.17801 N | 150.20808 W<br>150.25512 W | S024N005W09<br>S024N005W07 | COr<br>COr |
| Question Creek<br>247-41-10200-2300-3011 | TALKEETNA A-1<br>TALKEETNA A-1 | 62.17882 N<br>62.22487 N | 150.09476 W<br>150.04718 W | S024N005W12<br>S025N004W29 | COpr,Sp<br>COsr |
| Question Lake<br>247-41-10200-2300-3011-0010 | TALKEETNA A-1 | 62.22473 N | 150.07361 W | S025N004W30 | COpr |
| Rabbit Creek<br>247-60-10320 | ANCHORAGE A-8<br>ANCHORAGE A-8 | 61.07648 N<br>61.09681 N | 149.82862 W<br>149.72375 W | S011N003W04<br>S012N003W25 | CHp,COsr,Ksr,Ps,Sp,DVs<br>COp,Ps |
| Rabbit Slough<br>247-50-10260 | ANCHORAGE B-7<br>ANCHORAGE C-6 | 61.49906 N<br>61.54112 N | 149.46893 W<br>149.17860 W | S016N001W04<br>S017N001E25 | CHp,COsr,Kpr,Sp<br>COr |
| Rabideux Creek<br>247-41-10200-2291 | TALKEETNA A-1<br>TALKEETNA B-1 | 62.16945 N<br>62.27972 N | 150.18643 W<br>150.23435 W | S024N005W16<br>S025N005W05 | COr,Kr<br>COsr,Kr |
| Raging Creek<br>221-20-10230 | CORDOVA C-5<br>CORDOVA C-5 | 60.65862 N<br>60.66003 N | 145.81120 W<br>145.81111 W | C014S003W18<br>C014S003W18 | CHs,Ps<br>CHs,Ps |
| Rainbow Lake<br>247-90-10020-2046-0010 | KENAI C-3 | 60.72028 N | 150.80667 W | S007N009W02 | Sp |
| Rainbow Lake<br>247-50-10330-2050-3050-4027-5038-0003 | ANCHORAGE C-7 | 61.59558 N | 149.62158 W | S017N002W03 | COr |
| Rainbow Lake<br>247-41-10200-2370-3090-4049-0010 | TALKEETNA MTNS B-5 | 62.34222 N | 149.30556 W | S026N001E17 | COr |
| Ranney Creek<br>222-50-12490 | ANCHORAGE A-2<br>ANCHORAGE A-2 | 61.15402 N<br>61.15632 N | 147.52547 W<br>147.53286 W | S012N011E05<br>S012N011E05 | Ps<br>Ps |
| Red Creek<br>247-41-10200-2053-3225-4015 | TALKEETNA A-4<br>TYONEK D-6 | 62.06494 N<br>61.99471 N | 151.60274 W<br>152.05886 W | S023N013W23<br>S022N015W17 | COsr,Ksr<br>COsr,Ksr |
| Red Creek<br>245-20-10170-2031 | KENAI A-8<br>KENAI A-8 | 60.06822 N<br>60.03704 N | 152.80421 W<br>152.83621 W | S001S021W25<br>S002S021W02 | COp<br>COp |
| Red Salmon Lake<br>247-41-10200-2053-3205-4099-0010 | TYONEK D-6 | 61.94028 N | 152.00611 W | S021N015W03 | Ssr |
| Red Shirt Lake<br>247-41-10200-2020-0015 | TYONEK C-1 | 61.62117 N | 150.16744 W | S018N005W27 | COr,Ss |

| WATER BODY NUMBER / NAME | MAP SHEET | LAT. | LONG. | LEGAL | SPECIES |
|---|---|---|---|---|---|
| Redoubt Creek | KENAI B-7 | 60.36361 N | 152.30889 W | S003N017W07 | CHp,COp,Pp,DVp |
| 245-40-10020 | KENAI B-7 | 60.39912 N | 152.43135 W | S004N018W32 | CHp,COp,Pp,DVp |
| Redoubt Creek trib | KENAI B-7 | 60.40068 N | 152.43154 W | S004N018W32 | COr |
| 245-40-10020-2020 | KENAI B-7 | 60.41086 N | 152.49289 W | S004N019W25 | COr |
| Reed Lake | SEWARD D-3 | 60.86683 N | 147.89613 W | S009N009E17 | COp,Pp,Ss |
| 223-20-13000-0004 | | | | | |
| Resurrection Creek | SEWARD D-8 | 60.92452 N | 149.64457 W | S010N002W28 | CHs,COp,Kpr,Ps,DVp |
| 247-60-10150 | SEWARD C-8 | 60.70470 N | 149.75295 W | S007N003W11 | Kr |
| Resurrection River | SEWARD A-7 | 60.12168 N | 149.37912 W | S001S001W01 | CHs,COsr,Kp,Ps,Sp |
| 231-30-10080 | SEWARD B-8 | 60.32744 N | 149.80141 W | S003N003W28 | COr |
| Right Arm Creek | ILIAMNA C-1 | 59.72865 N | 153.34176 W | S005S024W22 | CHs,Ps |
| 248-20-10100 | ILIAMNA C-1 | 59.73294 N | 153.32462 W | S005S024W23 | CHs,Ps |
| Robe Lake | VALDEZ A-6 | 61.08703 N | 146.13366 W | C009S005W16 | COsr,Ssr,DVp |
| 221-60-11380-0010 | | | | | |
| Robe River | VALDEZ A-7 | 61.10053 N | 146.25798 W | C009S006W10 | CHs,COsr,Kp,Ps,Ssr,DVp |
| 221-60-11380 | VALDEZ A-6 | 61.08866 N | 146.17394 W | C009S005W18 | COsr,Ssr,DVp |
| Robinson Falls Creek | CORDOVA C-5 | 60.67066 N | 145.64012 W | C014S002W07 | CHs,COp,Ps |
| 221-10-10170 | CORDOVA C-5 | 60.67251 N | 145.64611 W | C014S002W07 | Ps |
| Rocky River | SELDOVIA B-4 | 59.27446 N | 151.40409 W | S010S013W36 | CHs,COsr,Ps,Ss,DVp |
| 242-31-10120 | SELDOVIA B-4 | 59.37607 N | 151.42147 W | S009S013W23 | COs |
| Rodgers Creek | TYONEK D-1 | 61.80866 N | 150.08662 W | S020N005W24 | COr |
| 247-41-10200-2130-3020 | TYONEK D-1 | 61.80177 N | 150.02867 W | S020N004W29 | COr |
| Rogue Creek | CORDOVA C-5 | 60.64595 N | 145.80893 W | C014S003W19 | CHs,Ps |
| 221-20-10210 | CORDOVA C-5 | 60.65486 N | 145.78223 W | C014S003W17 | CHs,Ps |
| Roscoe Creek | ILIAMNA D-1 | 59.81106 N | 153.33139 W | S004S024W24 | CHp |
| 245-10-10030-2007-3007 | ILIAMNA D-2 | 59.80278 N | 153.38847 W | S004S024W27 | CHp |
| Ruby Creek | SELDOVIA C-5 | 59.71198 N | 151.69579 W | S005S014W29 | COsr,DVr |
| 244-10-10010-2088 | SELDOVIA C-5 | 59.70455 N | 151.68628 W | S005S014W32 | COsr,DVr |
| Rude River | CORDOVA C-5 | 60.66955 N | 145.61796 W | C014S002W08 | CHp,COp,Pp |
| 221-10-10160 | CORDOVA D-5 | 60.78188 N | 145.52942 W | C012S002W35 | COp |
| Rufus Creek | NABESNA C-6 | 62.71081 N | 143.93193 W | C011N008E28 | Ks |
| 212-20-10080-2605-3020 | NABESNA C-6 | 62.66010 N | 143.83961 W | C010N008E12 | Ks |
| Russian River | SEWARD B-8 | 60.48563 N | 149.99438 W | S005N004W33 | COp,Kp,Sp,DVp |
| 244-30-10010-2158 | SEWARD B-8 | 60.29710 N | 149.88283 W | S002N004W01 | COp,Sp,DVp |
| Rust Slough | KENAI C-6 | 60.57970 N | 152.16804 W | S006N017W25 | COp,DVp |
| 245-50-10090-2004 | KENAI C-6 | 60.61974 N | 152.22791 W | S006N017W10 | COp,DVp |
| Safari Lake | TALKEETNA B-2 | 62.46104 N | 150.57287 W | S027N007W04 | COp,Sp |
| 247-41-10200-2381-3161-4085-5501-0010 | | | | | |

| WATER BODY NUMBER / NAME | MAP SHEET | LAT. | LONG. | LEGAL | SPECIES |
|---|---|---|---|---|---|
| Saint Anne Creek | VALDEZ C-6 | 61.73805 N | 145.96724 W | C001S004W33 | Ks,Ss |
| 212-20-10080-2401-3100 | VALDEZ D-6 | 61.82887 N | 146.05279 W | C001N005W36 | Ks,Ss |
| Salmon Creek | TALKEETNA MTNS D-6 | 62.87069 N | 149.59640 W | S032N002W14 | CHp,COp,Kp,Pp |
| 247-41-10200-2551-3015 | TALKEETNA MTNS D-6 | 62.89662 N | 149.59650 W | S032N002W02 | CHp,COp,Kp,Pp |
| Salmon Creek | VALDEZ A-1 | 61.02669 N | 144.31463 W | C010S006E03 | Ss |
| 212-20-10080-2100-3115 | VALDEZ A-1 | 61.03567 N | 144.32149 W | C010S006E03 | Ss |
| Salmon Creek | CORDOVA B-4 | 60.46532 N | 145.15808 W | C016S001E23 | Ss |
| 212-10-10010-2061-3010-4009 | CORDOVA B-4 | 60.47698 N | 145.16732 W | C016S001E23 | Ss |
| Salmon Creek | SEWARD A-7 | 60.13577 N | 149.39866 W | S001N001W35 | CHs,COsr,Kp,Pp,Ss |
| 231-30-10080-2010 | SEWARD A-7 | 60.17642 N | 149.39179 W | S001N001W14 | CHs,COsr,Kp,Pp,Ss |
| Salmon Creek | VALDEZ A-7 | 61.08225 N | 146.43750 W | C009S007W15 | CHs,Ps |
| 221-60-11320 | VALDEZ A-7 | 61.06978 N | 146.44142 W | C009S007W22 | CHs,Ps |
| Sand Creek | TALKEETNA B-2 | 62.39557 N | 150.79544 W | S027N008W29 | COsr |
| 247-41-10200-2053-3150-4060-5033-6015 | TALKEETNA B-2 | 62.40282 N | 150.83611 W | S027N008W30 | COsr |
| Saturday Creek | TYONEK C-4 | 61.69102 N | 151.49103 W | S019N012W32 | COp,Ksr |
| 247-41-10200-2053-3205-4053-5046-6011 | TYONEK C-5 | 61.67982 N | 151.61053 W | S018N013W03 | Ksr |
| Savena Lake | KENAI C-3 | 60.55222 N | 150.96639 W | S005N010W01 | COr |
| 244-30-10010-2039-3045-0010 | | | | | |
| Sawmill Creek | TALKEETNA A-1 | 62.24554 N | 150.23880 W | S025N005W20 | COsr |
| 247-41-10200-2291-3041 | TALKEETNA B-1 | 62.28938 N | 150.32354 W | S025N006W02 | COsr |
| Sawmill Creek | VALDEZ A-7 | 61.08494 N | 146.43044 W | C009S007W14 | CHs,Ps |
| 221-60-11330 | VALDEZ A-7 | 61.07406 N | 146.39759 W | C009S007W24 | CHs,Ps |
| Sawyer Creek | TALKEETNA A-1 | 62.13328 N | 150.01288 W | S024N004W33 | COr |
| 247-41-10200-2250-3020 | TALKEETNA MTNS A-6 | 62.13619 N | 149.93262 W | S024N004W25 | COr |
| Scarp Creek | TYONEK B-4 | 61.31673 N | 151.32630 W | S014N011W07 | COr,Kr |
| 247-30-10090-2105-3015 | TYONEK A-4 | 61.23828 N | 151.35966 W | S013N012W12 | COr,Kr |
| Seal River | KENAI C-6 | 60.64403 N | 152.05985 W | S006N016W03 | COp,DVp |
| 245-50-10060 | KENAI C-6 | 60.69024 N | 152.10374 W | S007N016W16 | COp,DVp |
| Seattle Creek | SEWARD D-6 | 60.88424 N | 149.15640 W | S009N002E07 | Pp,DVp |
| 247-60-10180 | SEWARD D-6 | 60.86496 N | 149.16133 W | S009N002E18 | Pp,DVp |
| Second Salmon Run Creek | SEWARD D-5 | 60.78695 N | 148.63084 W | S008N005E18 | CHs,Ps |
| 224-10-14424 | SEWARD D-5 | 60.78625 N | 148.62889 W | S008N005E18 | CHs,Ps |
| Seldovia River | SELDOVIA B-5 | 59.38852 N | 151.68147 W | S009S014W20 | CHs,COs,Ps,DVs |
| 241-11-10730 | SELDOVIA B-5 | 59.34588 N | 151.59334 W | S010S014W02 | CHp,COp,Pp |
| Seldovia Slough | SELDOVIA B-5 | 59.43500 N | 151.71083 W | S008S014W32 | CHs,COs,Ps |
| 241-11-10770 | SELDOVIA B-5 | 59.45168 N | 151.70141 W | S008S014W29 | CHs,COs,Ps |
| Seven Egg Creek | KENAI D-2 | 60.93828 N | 150.70516 W | S010N008W21 | COs |
| 247-80-10010 | KENAI D-2 | 60.94859 N | 150.55884 W | S010N007W20 | COs |

| WATER BODY NUMBER / NAME | MAP SHEET | LAT. | LONG. | LEGAL | SPECIES |
|---|---|---|---|---|---|
| Seventeenmile Creek | TALKEETNA B-2 | 62.29149 N | 150.60987 W | S025N007W05 | COr |
| 247-41-10200-2081-3194 | TALKEETNA B-2 | 62.37270 N | 150.57631 W | S026N007W04 | COr |
| Shantatalik Creek | KENAI B-3 | 60.29123 N | 150.98383 W | S002N010W03 | COs,Ss |
| 244-30-10050-2059 | KENAI B-3 | 60.31381 N | 150.98614 W | S003N010W34 | COs,Ss |
| Sheep Creek | TYONEK D-1 | 61.97175 N | 150.08294 W | S022N004W30 | CHs,COp,Ksr,Ps |
| 247-41-10200-2200 | TALKEETNA MTNS A-5 | 62.10434 N | 149.33141 W | S023N001E07 | Kr |
| Sheep Creek | SELDOVIA D-3 | 59.79444 N | 150.94228 W | S004S010W35 | COp,Pp,DVp |
| 241-14-10630 | SELDOVIA D-2 | 59.83082 N | 150.65854 W | S004S008W16 | COp,DVp |
| Sheep Creek | CORDOVA B-3 | 60.45681 N | 144.77305 W | C016S003E25 | COp,Pp,Sp,CTp,DVp,Wp |
| 212-20-10040-2011 | CORDOVA C-2 | 60.50564 N | 144.72119 W | C016S004E08 | COp,Pp,Ss,CTp,DVp,Wp |
| Sheep Creek | TALKEETNA MTNS B-6 | 62.37424 N | 149.78424 W | S026N003W02 | COr,Kp,Sp |
| 247-41-10200-2370-3090 | TALKEETNA MTNS A-4 | 62.16908 N | 148.96141 W | S024N003E18 | Sp |
| Sheep River | CORDOVA C-6 | 60.71521 N | 145.89787 W | C013S004W27 | CHs,Ps |
| 221-20-10360 | CORDOVA C-5 | 60.75000 N | 145.84387 W | C013S004W12 | CHs,Ps |
| Shell Creek | TYONEK D-4 | 61.87601 N | 151.42094 W | S021N012W26 | COsr,Ps,Sp |
| 247-41-10200-2053-3205-4052 | TYONEK D-5 | 62.00001 N | 151.57603 W | S022N013W13 | COp |
| Shell Creek | TYONEK D-4 | 61.89246 N | 151.33466 W | S021N011W20 | COr,Sr |
| 247-41-10200-2053-3205-4050 | TYONEK D-4 | 61.89890 N | 151.34803 W | S021N011W19 | COr,Sr |
| Shell Lake | TYONEK D-5 | 61.96611 N | 151.56000 W | S022N013W25 | COp,Pp,Ssr |
| 247-41-10200-2053-3205-4052-0010 | | | | | |
| Shepherd Creek | CORDOVA B-1 | 60.27496 N | 144.26118 W | C018S006E36 | CHs,COp,Sp,DVp |
| 200-20-10110-2031-3032 | CORDOVA B-1 | 60.41473 N | 144.20348 W | C017S007E08 | COp,Ssr,DVp |
| Ship Creek | ANCHORAGE A-8 | 61.22728 N | 149.90175 W | S013N004W12 | CHp,COp,Kp,Pp |
| 247-50-10060 | ANCHORAGE A-8 | 61.22481 N | 149.63439 W | S013N002W09 | COp,Kp |
| Ship Creek | SEWARD B-7 | 60.39102 N | 149.51281 W | S004N001W31 | Ss |
| 244-30-10010-2204 | SEWARD B-7 | 60.38527 N | 149.52226 W | S003N001W06 | Ss |
| Shovel Creek | TALKEETNA A-2 | 62.22477 N | 150.93060 W | S025N009W27 | COp |
| 247-41-10200-2053-3150-4101 | TALKEETNA A-3 | 62.20279 N | 151.04249 W | S024N010W02 | COp |
| Shrode, Lake | SEWARD C-4 | 60.65361 N | 148.32028 W | S007N006E36 | COr,Sr,DVp |
| 224-30-14760-0010 | | | | | |
| Silver Creek | SELDOVIA C-4 | 59.55210 N | 151.30141 W | S007S012W22 | COs |
| 241-15-10350 | SELDOVIA C-4 | 59.54178 N | 151.30160 W | S007S012W27 | COs |
| Silver Lake | KENAI C-3 | 60.64500 N | 150.79611 W | S006N009W02 | COs |
| 244-30-10010-2063-3025-0020 | | | | | |
| Silver Salmon Creek | ILIAMNA D-1 | 59.86153 N | 153.20625 W | S004S023W03 | CHp,COp,ACp |
| 245-10-10050 | ILIAMNA D-1 | 59.89536 N | 153.27516 W | S003S023W29 | CHp,COp,ACp |
| Silver Salmon Lakes | SELDOVIA D-8 | 59.99750 N | 152.67472 W | S002S020W14 | CHs,COs,DVp |
| 245-20-10190-0010 | | | | | |

| WATER BODY NUMBER / NAME | MAP SHEET | LAT. | LONG. | LEGAL | SPECIES |
|---|---|---|---|---|---|
| Silvertip Creek | SEWARD C-7 | 60.74791 N | 149.36056 W | S008N001W36 | COsr,Ksr |
| 247-60-10170-2036 | SEWARD C-7 | 60.73288 N | 149.35552 W | S007N001E06 | COsr,Ksr |
| Simpson Creek | CORDOVA C-5 | 60.69105 N | 145.83687 W | C014S004W01 | CHs,Ps |
| 221-20-10260 | CORDOVA C-5 | 60.72121 N | 145.77046 W | C013S003W21 | CHs |
| Sinona Creek | GULKANA C-2 | 62.56470 N | 144.64573 W | C009N004E15 | Ks |
| 212-20-10080-2561 | GULKANA C-2 | 62.63888 N | 144.79263 W | C010N003E23 | Ks |
| Siwash Creek | VALDEZ A-7 | 61.12880 N | 146.29976 W | C008S006W33 | CHs,COs,Ps,Ss |
| 221-60-11425 | VALDEZ A-7 | 61.13998 N | 146.25001 W | C008S006W26 | CHs,COs,Ps,Ss |
| Sixmile Creek | SEWARD D-7 | 60.90279 N | 149.42567 W | S009N001W03 | CHp,COpr,Kpr,Pp,Sp |
| 247-60-10170 | SEWARD C-7 | 60.71945 N | 149.29750 W | S007N001E04 | COsr,Ksr,Pp,Sp |
| Sixmile Creek | ANCHORAGE B-8 | 61.29394 N | 149.83210 W | S014N003W21 | COsr,Ps,Ssr,DVsr |
| 247-50-10090 | ANCHORAGE B-8 | 61.28487 N | 149.77306 W | S014N003W23 | COsr,Ss,DVsr |
| Sixmile Lake | ANCHORAGE B-8 | 61.29055 N | 149.80028 W | S014N003W22 | COsr,Ss,DVsr |
| 247-50-10090-0010 | | | | | |
| Skilak Lake | KENAI B-2 | 60.44591 N | 150.43223 W | S004N007W11 | CHp,COp,Kp,Pp,Ssr,DVp,Wp |
| 244-30-10010-0010 | | | | | |
| Skilak River | KENAI B-1 | 60.39824 N | 150.14130 W | S004N005W33 | Sp |
| 244-30-10100-2140 | KENAI B-1 | 60.38961 N | 150.13122 W | S004N005W34 | Sp |
| Skookum Creek | SEWARD D-6 | 60.78857 N | 148.99848 W | S008N003E18 | COr,DVr |
| 247-60-10210-2025 | SEWARD D-6 | 60.75000 N | 148.92736 W | S008N003E28 | COr,DVr |
| Skull Creek | MCCARTHY B-8 | 61.32767 N | 143.65951 W | C006S010E20 | Ksr |
| 212-20-10080-2300-3402 | MCCARTHY B-8 | 61.32358 N | 143.66237 W | C006S010E29 | Ksr |
| Skwentna River | TYONEK D-4 | 61.98608 N | 151.13998 W | S022N010W20 | CHp,COp,Kp,Pp,Sp |
| 247-41-10200-2053-3205 | TYONEK C-8 | 61.56843 N | 152.89284 W | S017N020W15 | Sp |
| Slana River | GULKANA C-1 | 62.69996 N | 144.00903 W | C011N007E25 | Kp,Sp |
| 212-20-10080-2605 | MT HAYES A-1 | 63.00685 N | 144.28381 W | C014N006E09 | Ss |
| Slate Creek | VALDEZ B-4 | 61.49990 N | 145.21022 W | C004S001E27 | Ks |
| 212-20-10080-2331-3081-4050 | VALDEZ B-4 | 61.49221 N | 145.21790 W | C004S001E27 | Ks |
| Slide Creek | BLYING SOUND D-1 | 59.83658 N | 147.64289 W | S004S010E13 | Ps |
| 227-30-17840 | BLYING SOUND D-1 | 59.84234 N | 147.65449 W | S004S010E12 | Ps |
| Slikok Creek | KENAI B-3 | 60.48311 N | 151.12447 W | S005N011W36 | COsr,Ksr,Ps,Sr,DVr |
| 244-30-10010-2030 | KENAI B-4 | 60.40362 N | 151.14486 W | S004N011W26 | COsr,Kr |
| Snag Creek | KENAI D-2 | 60.76820 N | 150.70923 W | S008N008W20 | COr |
| 247-90-10020-2061 | KENAI D-2 | 60.77444 N | 150.70837 W | S008N008W20 | COr |
| Snake Creek | CORDOVA B-6 | 60.39571 N | 146.18852 W | C017S006W13 | COr,Sp,CTp |
| 228-10-10040 | CORDOVA B-6 | 60.37903 N | 146.23182 W | C017S006W23 | COr,Ss,CTp |
| Snow River | SEWARD B-7 | 60.33541 N | 149.34962 W | S003N001E19 | COs,Sp |
| 244-30-10010-2250 | SEWARD B-7 | 60.27821 N | 149.28037 W | S002N001E09 | Ss |

| WATER BODY NUMBER / NAME | MAP SHEET | LAT. | LONG. | LEGAL | SPECIES |
|---|---|---|---|---|---|
| Soldotna Creek | KENAI B-3 | 60.48372 N | 151.05530 W | S005N010W33 | COsr,Kr,Sr,DVp |
| 244-30-10010-2039 | KENAI C-3 | 60.55978 N | 150.91588 W | S005N009W06 | COsr |
| Solomon Gulch | VALDEZ A-7 | 61.08761 N | 146.29882 W | C009S006W16 | CHs,COsr,Psr |
| 221-60-11360 | VALDEZ A-7 | 61.08258 N | 146.30345 W | C009S006W16 | CHs,COsr,Psr |
| Sourdough Creek | GULKANA C-4 | 62.52426 N | 145.52398 W | C009N002W36 | Kr |
| 212-20-10080-2461-3080 | GULKANA C-3 | 62.56317 N | 145.45659 W | C009N001W17 | Kr |
| South Beaver Creek | SELDOVIA C-5 | 59.73150 N | 151.58720 W | S005S014W24 | COr,DVr |
| 244-10-10010-2122 | SELDOVIA C-5 | 59.72859 N | 151.54393 W | S005S013W19 | COr,DVr |
| South Fork Big River | KENAI D-7 | 60.78326 N | 152.26025 W | S008N017W16 | Ss |
| 245-50-10050-2011 | KENAI C-7 | 60.69917 N | 152.31041 W | S007N017W17 | Ss |
| South Fork Campbell Creek | ANCHORAGE A-8 | 61.17737 N | 149.82145 W | S013N003W33 | COp,Ksr,Pp,Sp |
| 247-60-10340-2020 | ANCHORAGE A-8 | 61.15028 N | 149.72779 W | S012N003W12 | Kp |
| South Fork Deep Creek | SELDOVIA D-4 | 59.96447 N | 151.49013 W | S002S013W34 | COs,Ks,DVp |
| 244-20-10100-2030 | SELDOVIA D-4 | 59.88816 N | 151.27582 W | S003S012W25 | COs,Ks,DVp |
| South Fork Eagle River | ANCHORAGE B-7 | 61.29812 N | 149.47335 W | S014N001W16 | Ks,Pp |
| 247-50-10110-2070 | ANCHORAGE B-7 | 61.28332 N | 149.47584 W | S014N001W21 | Kp,Pp |
| South Fork Kamishak River | MT KATMAI D-1 | 58.88553 N | 154.19503 W | S015S030W12 | CHs,COs,Ps |
| 243-10-10040-2087 | MT KATMAI D-1 | 58.82964 N | 154.14690 W | S015S029W32 | CHs,COs,Ps |
| South Fork Martin Creek | TALKEETNA B-2 | 62.40473 N | 150.80900 W | S027N008W29 | COr |
| 247-41-10200-2053-3150-4060-5033-6019 | TALKEETNA B-2 | 62.42727 N | 150.87235 W | S027N009W13 | COr |
| South Fork Montana Creek | TALKEETNA MTNS A-6 | 62.18181 N | 149.95392 W | S024N004W11 | Ksr |
| 247-41-10200-2250-3050 | TALKEETNA MTNS A-6 | 62.19428 N | 149.75874 W | S024N003W02 | Ksr |
| South Fork Snow River | SEWARD B-7 | 60.28114 N | 149.33890 W | S002N001E07 | COsr,Ss,DVp |
| 244-30-10010-2250-3030 | SEWARD A-7 | 60.22376 N | 149.27579 W | S002N001E33 | COr,Sp,DVp |
| South Fork Upper Carmen River | SEWARD D-5 | 60.89011 N | 148.76240 W | S009N004E09 | COr,Ssr |
| 247-60-10230-2028-3018 | SEWARD D-5 | 60.86758 N | 148.71249 W | S009N004E15 | Ss |
| Spink Creek | TALKEETNA C-1 | 62.72952 N | 150.24687 W | S031N005W32 | Kp,Sp |
| 247-41-10200-2381-3179 | TALKEETNA D-1 | 62.77100 N | 150.24024 W | S031N005W17 | Kp,Sp |
| Spink Lake | TALKEETNA D-1 | 62.78166 N | 150.23806 W | S031N005W17 | Kp,Sp |
| 247-41-10200-2381-3179-0010 | | | | | |
| Split Creek | CORDOVA B-1 | 60.27214 N | 144.33263 W | C018S006E34 | COs,Ps,Ss |
| 200-20-10110-2031-3105 | CORDOVA B-1 | 60.25552 N | 144.36774 W | C019S006E04 | COs,Ps,Ss |
| Spring Creek | ANCHORAGE C-7 | 61.54084 N | 149.27149 W | S017N001E28 | COsr |
| 247-50-10260-2019-3020 | ANCHORAGE C-6 | 61.54422 N | 149.17240 W | S017N002E19 | COsr |
| Spring Creek | GULKANA C-3 | 62.61683 N | 145.24555 W | C010N001E28 | Kp,Sp |
| 212-20-10080-2481-3071 | GULKANA D-3 | 62.78240 N | 145.43174 W | C012N001W33 | Ks,Sp |
| Spring Creek | ANCHORAGE C-6 | 61.66054 N | 149.18952 W | S018N001E12 | COs |
| 247-50-10260-2019-3087 | ANCHORAGE C-6 | 61.66704 N | 149.20112 W | S018N001E12 | COs |

| WATER BODY NUMBER / NAME | MAP SHEET | LAT. | LONG. | LEGAL | SPECIES |
|---|---|---|---|---|---|
| Spruce Lake<br>247-90-10020-2058-3018-0060 | KENAI C-2 | 60.68500 N | 150.63944 W | S007N008W23 | COs |
| Squaw Creek<br>247-41-10200-2053-3205-4112-5045 | TALKEETNA A-6<br>TALKEETNA A-6 | 62.06961 N<br>62.08495 N | 152.66636 W<br>152.71925 W | S023N019W24<br>S023N019W14 | Ksr,Ss<br>Kp,Ss |
| Squirrel Creek<br>212-20-10080-2331-3068 | VALDEZ C-4<br>VALDEZ C-4 | 61.66649 N<br>61.68874 N | 145.16690 W<br>145.20204 W | C002S001E26<br>C002S001E15 | COr<br>COr |
| Stariski Creek<br>244-10-10050 | SELDOVIA D-5<br>SELDOVIA D-4 | 59.89087 N<br>59.87882 N | 151.78435 W<br>151.46118 W | S003S015W25<br>S003S013W35 | COs,Ks,Ps,DVp,SHp<br>COr |
| Steam Boat Lake<br>212-20-10080-2100-3112-0020 | VALDEZ A-2 | 61.01972 N | 144.50528 W | C010S005E10 | Sp |
| Stedatna Creek<br>247-10-10200-2215 | TYONEK A-5<br>TYONEK A-4 | 61.04571 N<br>61.08924 N | 151.53302 W<br>151.47263 W | S011N013W14<br>S012N012W31 | COr,DVr<br>COr |
| Stellar Creek<br>221-50-11530 | VALDEZ A-8<br>VALDEZ A-8 | 61.05280 N<br>61.04610 N | 146.81003 W<br>146.83530 W | C009S009W27<br>C009S009W33 | CHs,Ps<br>CHp,Pp |
| Stephan Lake<br>247-41-10200-2370-3301-0020 | TALKEETNA MTNS C-4 | 62.70611 N | 148.87750 W | S030N003E10 | COr,Ssr |
| Stephan Lake<br>247-50-10360-0010 | ANCHORAGE B-8 | 61.48889 N | 149.92333 W | S016N004W12 | COr |
| Stillwater Creek<br>200-20-10110-2151 | CORDOVA B-1<br>CORDOVA B-1 | 60.36247 N<br>60.39437 N | 144.00667 W<br>144.06650 W | C017S008E33<br>C017S008E18 | CHp,COs,Kp,Pp,Sp,DVp<br>CHp,COs,Kp,Pp,Sp,DVp |
| Stonehocker Creek<br>241-15-10345 | SELDOVIA C-4<br>SELDOVIA C-4 | 59.55450 N<br>59.53127 N | 151.31470 W<br>151.32647 W | S007S012W22<br>S007S012W33 | COs<br>COs |
| Straight Creek<br>247-10-10080-2010-3040 | TYONEK A-5<br>TYONEK A-6 | 61.15506 N<br>61.21508 N | 151.83979 W<br>151.95901 W | S012N014W06<br>S013N015W16 | CHp,COp,Kr,Pp,Sr,DVsr<br>Kr |
| Strike Creek<br>243-10-10030-2015 | ILIAMNA A-4<br>ILIAMNA A-4 | 59.02227 N<br>59.01838 N | 154.22581 W<br>154.24960 W | S013S030W26<br>S013S030W27 | CHs,COp,Kp,Ps,Ss,ACp<br>CHs,COp,Kp,Ps,Ss,ACp |
| Strike Creek<br>227-30-17870 | BLYING SOUND D-1<br>BLYING SOUND D-1 | 59.80218 N<br>59.81397 N | 147.73329 W<br>147.72294 W | S004S010E28<br>S004S010E22 | COr,Ps<br>COr,Ps |
| String Creek<br>247-41-10200-2053-3150-4060-5033-6033 | TALKEETNA B-2<br>TALKEETNA B-2 | 62.43162 N<br>62.44907 N | 150.78680 W<br>150.83067 W | S027N008W17<br>S027N008W07 | COr,Kr<br>COr |
| Sucker Lake<br>247-90-10020-2058-3018-4011-0010 | KENAI C-2 | 60.72084 N | 150.67750 W | S007N008W04 | COs |
| Sucker Lake<br>247-41-10200-2015-3035-0030 | TYONEK C-3 | 61.65584 N | 150.89639 W | S018N009W15 | COr,Spr |
| Summit Creek<br>231-30-10080-2175 | SEWARD B-8<br>SEWARD B-8 | 60.31845 N<br>60.31056 N | 149.79894 W<br>149.82273 W | S003N003W28<br>S003N003W32 | COr<br>COr |
| Summit Creek<br>247-41-10200-2053-3150-4095 | TALKEETNA B-3<br>TALKEETNA B-3 | 62.33967 N<br>62.35069 N | 151.15506 W<br>151.19857 W | S026N010W17<br>S026N010W18 | COr<br>COr |

| WATER BODY NUMBER / NAME | MAP SHEET | LAT. | LONG. | LEGAL | SPECIES |
|---|---|---|---|---|---|
| Summit Lake<br>212-20-10080-2461-0060 | MT HAYES A-4 | 63.13944 N | 145.54722 W | F020S011E36 | Ssr |
| Sunday Creek<br>248-10-10002 | ILIAMNA B-2<br>ILIAMNA B-3 | 59.44703 N<br>59.48856 N | 153.74006 W<br>153.82574 W | S008S026W32<br>S008S027W14 | CHs,Ps,ACp<br>CHs,Ps,ACp |
| Sunflower Creek<br>247-41-10200-2053-3170-4067 | TALKEETNA B-3<br>TALKEETNA C-4 | 62.36645 N<br>62.54373 N | 151.29296 W<br>151.65738 W | S026N011W03<br>S028N013W03 | CHp,COsr,Ksr,Ssr<br>COr,Kr |
| Sunshine Creek<br>247-41-10200-2300 | TALKEETNA A-1<br>TALKEETNA A-1 | 62.17644 N<br>62.18181 N | 150.12552 W<br>150.05192 W | S024N005W14<br>S024N004W08 | COp,Sp<br>COs |
| Sunshine Lakes<br>247-41-10200-2300-0010 | TALKEETNA A-1 | 62.18278 N | 150.04528 W | S024N004W08 | COs |
| Susitna River<br>247-41-10200 | TYONEK B-2<br>TALKEETNA MTNS C-1 | 61.30223 N<br>62.64125 N | 150.57989 W<br>147.38037 W | S014N007W17<br>S030N011E34 | CHp,COp,Kp,Pp,Sp,DVp,Wp<br>Kp |
| Suslositna Creek<br>212-20-10080-2605-3040 | NABESNA D-6<br>NABESNA D-6 | 62.81426 N<br>62.75586 N | 143.68930 W<br>143.50526 W | C012N009E15<br>C011N010E10 | Sp<br>Sp |
| Suslota Creek<br>212-20-10080-2605-3030 | NABESNA C-6<br>NABESNA C-6 | 62.73651 N<br>62.69745 N | 143.81603 W<br>143.61338 W | C011N008E13<br>C011N010E31 | Sp<br>Sp |
| Suslota Lake<br>212-20-10080-2605-3030-0020 | NABESNA C-6 | 62.70973 N | 143.58889 W | C011N010E29 | Ss |
| Swan Creek<br>247-90-10020-2058 | KENAI C-2<br>KENAI C-2 | 60.74447 N<br>60.72296 N | 150.73572 W<br>150.59794 W | S008N008W31<br>S007N008W01 | COs,Sp<br>Sp |
| Swan Lake<br>247-50-10200-2081-3031-0010 | ANCHORAGE C-6 | 61.52777 N | 148.90000 W | S017N003E34 | COr |
| Swan Lake<br>244-30-10010-2063-3041-0020 | KENAI C-2 | 60.67472 N | 150.54194 W | S007N007W29 | COs,Ss |
| Swan Lake<br>247-60-10110-0010 | SEWARD C-8 | 60.62416 N | 149.86306 W | S006N003W07 | COsr,Pp,Ssr,DVp |
| Swan Lake<br>247-41-10200-2381-3161-4071-0010 | TALKEETNA C-1 | 62.52333 N | 150.39278 W | S028N006W16 | Ssr |
| Swanson Lake<br>247-90-10020-2068-0020 | KENAI D-2 | 60.83111 N | 150.51972 W | S009N007W33 | COp,Sp,DVp |
| Swanson River<br>247-90-10020 | KENAI D-3<br>KENAI D-2 | 60.80090 N<br>60.83531 N | 151.02298 W<br>150.43981 W | S008N010W10<br>S009N007W25 | COs,Pp,Sp,DVp<br>COp,Sp,DVp |
| Swede Lake<br>212-20-10080-2461-3171-4042-0010 | GULKANA D-4 | 62.99194 N | 145.88167 W | F022S010E20 | Ssr |
| Talachulitna Creek<br>247-41-10200-2053-3205-4053-5066 | TYONEK C-4<br>TYONEK C-5 | 61.59592 N<br>61.56916 N | 151.27439 W<br>151.66757 W | S017N011W04<br>S017N013W17 | CHp,COsr,Ksr,Ps,Sr<br>Ssr |
| Talachulitna Lake<br>247-41-10200-2053-3205-4053-5066-0020 | TYONEK C-5 | 61.57111 N | 151.62417 W | S017N013W15 | COp,Ssr |

| WATER BODY NUMBER / NAME | MAP SHEET | LAT. | LONG. | LEGAL | SPECIES |
|---|---|---|---|---|---|
| Talachulitna River | TYONEK D-4 | 61.86578 N | 151.41335 W | S021N012W35 | CHp,COp,Kp,Pp,Sp |
| 247-41-10200-2053-3205-4053 | TYONEK C-4 | 61.61657 N | 151.15127 W | S018N010W30 | Ksr |
| Talkeetna River | TALKEETNA B-1 | 62.32461 N | 150.11989 W | S026N005W24 | CHp,COp,Kp,Pp,Sp |
| 247-41-10200-2370 | TALKEETNA MTNS B-3 | 62.34600 N | 148.48807 W | S026N005E14 | COp |
| Tana River | MCCARTHY A-5 | 61.21147 N | 142.83541 W | C007S014E35 | Kp,Sp |
| 212-20-10080-2300-3660 | BERING GLACIER D-5 | 60.88992 N | 142.77213 W | C011S015E29 | Kp,Sp |
| Tanada Creek | NABESNA C-6 | 62.62141 N | 143.79403 W | C010N009E30 | Kp,Sp |
| 212-20-10080-2655 | NABESNA B-5 | 62.46041 N | 143.37255 W | C008N011E21 | Ss |
| Tanada Lake | NABESNA B-5 | 62.42306 N | 143.37444 W | C007N011E04 | Ss |
| 212-20-10080-2655-0010 | | | | | |
| Tasnuna River | CORDOVA D-3 | 60.99322 N | 144.80772 W | C010S003E24 | COr,Sp |
| 212-20-10080-2159 | VALDEZ A-4 | 61.05927 N | 145.33629 W | C009S001W25 | COr |
| Tatondan Lake | ANCHORAGE D-3 | 61.77778 N | 147.98139 W | S020N008E34 | COp,Ss |
| 247-50-10220-2260-0010 | | | | | |
| Tazlina Lake | VALDEZ D-7 | 61.89416 N | 146.47750 W | C001N007W03 | Kp,Ssr,SHp |
| 212-20-10080-2431-0040 | | | | | |
| Tazlina River | GULKANA A-3 | 62.03828 N | 145.38658 W | C003N001W15 | Kp,Sp,SHp |
| 212-20-10080-2431 | GULKANA A-5 | 62.01156 N | 146.23387 W | C003N006W25 | Kp,Sp,SHp |
| Tebay River | MCCARTHY B-8 | 61.39458 N | 143.99044 W | C005S008E33 | COs,Kp,Ss,SHp |
| 212-20-10080-2300-3310 | VALDEZ A-1 | 61.23117 N | 144.20039 W | C007S007E29 | Ks |
| Tern Lake | SEWARD C-7 | 60.53204 N | 149.54638 W | S005N002W12 | COsr,Ssr,Wp |
| 244-30-10010-2177-3020-0090 | | | | | |
| Texas Creek | TYONEK C-3 | 61.72465 N | 150.95728 W | S019N009W20 | Kr |
| 247-41-10200-2015-3117-4208 | TYONEK C-3 | 61.73089 N | 151.01319 W | S019N010W13 | Kr |
| Theodore River | TYONEK A-3 | 61.22686 N | 150.83828 W | S013N009W11 | CHp,COr,Ksr,Pp |
| 247-30-10080 | TYONEK B-3 | 61.48834 N | 151.09122 W | S016N010W09 | Ksr |
| Thoroughfare Creek | TALKEETNA MTNS D-5 | 62.92210 N | 149.17840 W | S033N001E25 | Ks |
| 247-41-10200-2585-3201 | TALKEETNA MTNS D-5 | 62.97478 N | 149.16362 W | F022S008W30 | Ks |
| Threemile Creek | ANCHORAGE B-8 | 61.47651 N | 149.81580 W | S016N003W16 | COp,Sp |
| 247-50-10330-2020 | ANCHORAGE B-8 | 61.49804 N | 149.76658 W | S016N003W11 | COp,Sp |
| Threemile Creek | TYONEK A-3 | 61.14327 N | 151.07055 W | S012N010W09 | CHp,COsr,Kpr,Ps,Sp |
| 247-20-10002 | TYONEK A-4 | 61.17141 N | 151.18735 W | S013N011W35 | COr |
| Threemile Creek | TALKEETNA A-6 | 62.16735 N | 152.80093 W | S024N019W17 | Sr |
| 247-41-10200-2053-3205-4112-5060 | TALKEETNA A-6 | 62.21288 N | 152.90037 W | S025N020W36 | Ss |
| Threemile Lake | ANCHORAGE B-8 | 61.49750 N | 149.75778 W | S016N003W11 | COp,Sp |
| 247-50-10330-2020-0010 | | | | | |
| Thunder Creek | TALKEETNA B-2 | 62.48483 N | 150.99999 W | S028N009W30 | Kp |
| 247-41-10200-2053-3150-4120-5031 | TALKEETNA C-2 | 62.50698 N | 150.99093 W | S028N009W20 | Kp |

| WATER BODY NUMBER / NAME | MAP SHEET | LAT. | LONG. | LEGAL | SPECIES |
|---|---|---|---|---|---|
| Thurman Creek | KENAI C-1 | 60.65013 N | 150.08611 W | S007N005W36 | COr |
| 247-60-10110-2120 | SEWARD C-8 | 60.56891 N | 149.94315 W | S006N004W34 | COr |
| Thursday Creek | TYONEK D-4 | 61.79554 N | 151.41135 W | S020N012W26 | COp,Ps |
| 247-41-10200-2053-3205-4053-5028 | TYONEK D-5 | 61.79423 N | 151.52546 W | S020N012W30 | Ps |
| Tiedeman Slough | CORDOVA B-4 | 60.41833 N | 145.47840 W | C017S001W06 | COp |
| 212-10-10010-2011 | CORDOVA B-4 | 60.42396 N | 145.47056 W | C017S001W06 | COp |
| Tiekel River | VALDEZ A-3 | 61.21681 N | 144.85137 W | C007S003E34 | COr,Kr |
| 212-20-10080-2235 | VALDEZ A-3 | 61.22479 N | 144.87080 W | C007S003E33 | COr,Kr |
| Tobey Creek | GULKANA C-1 | 62.65139 N | 144.39420 W | C010N005E13 | Kp |
| 212-20-10080-2588 | GULKANA C-1 | 62.64365 N | 144.30910 W | C010N006E16 | Kp |
| Tokositna River | TALKEETNA C-1 | 62.67562 N | 150.28542 W | S030N005W19 | CHp,COp,Kpr,Pp,Sp |
| 247-41-10200-2381-3161 | TALKEETNA C-2 | 62.66410 N | 150.81995 W | S030N008W29 | Kr,Sp |
| Tokun, Lake | CORDOVA B-1 | 60.40611 N | 144.29278 W | C017S006E14 | Ssr,DVp |
| 212-20-10040-2170-0010 | | | | | |
| Tolsona Creek | GULKANA A-4 | 62.06492 N | 145.99687 W | C003N004W05 | Kp,Ss |
| 212-20-10080-2431-3082 | GULKANA A-5 | 62.15864 N | 146.03069 W | C004N004W06 | Ks |
| Tonsina Creek | SEWARD A-7 | 60.04885 N | 149.43876 W | S001S001W34 | CHp,Pp |
| 231-30-10040 | SEWARD A-7 | 60.03057 N | 149.48863 W | S002S001W05 | CHp |
| Tonsina Lake | VALDEZ B-5 | 61.48111 N | 145.53833 W | C004S002W35 | COr,Kp,Ssr |
| 212-20-10080-2331-0020 | | | | | |
| Tonsina River | VALDEZ C-2 | 61.63996 N | 144.60840 W | C003S004E01 | COp,Kp,Sp |
| 212-20-10080-2331 | VALDEZ C-4 | 61.52089 N | 145.49669 W | C004S002W13 | COs,Ks,Sp |
| Trail Creek | SEWARD C-7 | 60.53905 N | 149.29680 W | S005N001E09 | COp,Ss |
| 244-30-10010-2225-3040 | SEWARD C-6 | 60.55761 N | 149.14338 W | S005N002E05 | Ss |
| Trail Creek | TYONEK C-2 | 61.54509 N | 150.61333 W | S017N007W19 | COp,Kr,Pp |
| 247-41-10200-2015-3025 | TYONEK C-2 | 61.55621 N | 150.71006 W | S017N008W22 | Kr,Pp |
| Trail River | SEWARD B-7 | 60.41037 N | 149.37654 W | S004N001W25 | COp,Kp,Pp,Sp |
| 244-30-10010-2225 | SEWARD B-7 | 60.43626 N | 149.37002 W | S004N001W13 | COp,Kp,Pp,Sp |
| Trapper Creek | TALKEETNA B-1 | 62.25596 N | 150.17015 W | S025N005W15 | COsr,Kr |
| 247-41-10200-2341 | TALKEETNA C-1 | 62.55853 N | 150.36441 W | S029N006W34 | COr |
| Treasure Creek | TALKEETNA B-3 | 62.34484 N | 151.16208 W | S026N010W17 | COs,Ksr |
| 247-41-10200-2053-3150-4115 | TALKEETNA B-3 | 62.43998 N | 151.28123 W | S027N011W10 | COp |
| Tree Lake | KENAI C-3 | 60.56334 N | 150.90944 W | S006N009W32 | COsr |
| 244-30-10010-2039-0010 | | | | | |
| Trib to Goose Creek | TALKEETNA A-1 | 62.06976 N | 150.02775 W | S023N004W21 | CHs,COsr,Ksr,Ps |
| 247-41-10200-2230-3022 | TALKEETNA MTNS A-6 | 62.06998 N | 149.91674 W | S023N004W24 | CHs,COsr,Ksr,Ps |
| Trib to Peters Creek | TALKEETNA B-2 | 62.46334 N | 150.73489 W | S027N008W03 | COr,Kr |
| 247-41-10200-2053-3150-4060-5042 | TALKEETNA B-2 | 62.48936 N | 150.70144 W | S028N008W26 | COr,Kr |

| WATER BODY NUMBER / NAME | MAP SHEET | LAT. | LONG. | LEGAL | SPECIES |
|---|---|---|---|---|---|
| Trimble River | TYONEK D-6 | 61.83865 N | 152.08688 W | S020N016W12 | Ss |
| 247-41-10200-2053-3205-4075-5255 | TYONEK D-6 | 61.77157 N | 152.02245 W | S019N015W05 | Ss |
| Trinity Lake | TYONEK C-4 | 61.60083 N | 151.44611 W | S018N012W33 | Ssr |
| 247-41-10200-2053-3205-4053-5066-6012-0010 | | | | | |
| Troublesome Creek | TALKEETNA C-1 | 62.62771 N | 150.23604 W | S029N005W05 | CHs,COs,Ks,Ps |
| 247-41-10200-2381-3130 | TALKEETNA C-1 | 62.68143 N | 150.08843 W | S030N004W19 | COs,Ks |
| Trout Creek | CORDOVA B-1 | 60.39745 N | 144.04264 W | C017S008E17 | COs,Ss |
| 200-20-10110-2151-3016 | CORDOVA B-1 | 60.40796 N | 144.05923 W | C017S008E07 | COs,Ss |
| Trout Lake | KENAI C-2 | 60.68083 N | 150.61250 W | S007N008W24 | COs |
| 247-90-10020-2058-3018-0070 | | | | | |
| Tustumena Lake | KENAI A-3 | 60.21528 N | 150.91389 W | S002N009W31 | COp,Pp,Ss,DVp,SHp |
| 244-30-10050-0010 | | | | | |
| Tuxedni River | KENAI B-8 | 60.29973 N | 152.97139 W | S002N021W05 | COp,Sp,DVp |
| 245-30-10080 | LAKE CLARK A-1 | 60.20917 N | 153.25417 W | S001N023W03 | COp,Sp,DVp |
| Twelvemile Creek | GULKANA D-4 | 62.81971 N | 145.65941 W | C012N002W18 | Kp,SHs |
| 212-20-10080-2461-3161 | GULKANA D-4 | 62.80688 N | 145.86294 W | C012N003W19 | SHs |
| Twentymile Creek | TALKEETNA B-2 | 62.25108 N | 150.65197 W | S025N007W18 | COr,Ksr |
| 247-41-10200-2081-3181 | TALKEETNA B-2 | 62.35506 N | 150.65988 W | S026N008W12 | COr |
| Twentymile River | SEWARD D-6 | 60.84558 N | 148.97664 W | S009N003E30 | CHs,COsr,Kp,Ssr |
| 247-60-10230 | SEWARD D-6 | 60.97432 N | 148.89203 W | S010N003E10 | COs |
| Twin Creek | TALKEETNA B-3 | 62.33513 N | 151.46385 W | S026N012W22 | Kr |
| 247-41-10200-2053-3170-4057-5011-6017 | TALKEETNA B-4 | 62.33960 N | 151.55287 W | S026N012W17 | Kr |
| Twin Falls Creek | VALDEZ A-8 | 61.06922 N | 146.79088 W | C009S009W22 | CHs,Ps |
| 221-50-11520 | VALDEZ A-8 | 61.07933 N | 146.77454 W | C009S009W23 | CHs,Ps |
| Twister Creek | TALKEETNA B-1 | 62.30776 N | 150.10444 W | S026N005W25 | COr,Kr |
| 247-41-10200-2362 | TALKEETNA B-1 | 62.32468 N | 150.06429 W | S026N004W20 | COr,Kr |
| Twitter Creek | SELDOVIA C-5 | 59.71806 N | 151.64190 W | S005S014W27 | COr,DVpr |
| 244-10-10010-2100 | SELDOVIA C-5 | 59.70372 N | 151.53335 W | S005S013W32 | DVr |
| Two Island Lake | KENAI D-1 | 60.88361 N | 150.27194 W | S009N006W12 | COr |
| 247-60-10100-2016-0010 | | | | | |
| Tyonek Creek | TYONEK A-4 | 61.04380 N | 151.18902 W | S011N011W14 | COpr,Ps |
| 247-20-10040 | TYONEK A-4 | 61.10473 N | 151.35459 W | S012N012W26 | COpr |
| Uno Creek | VALDEZ A-7 | 61.14413 N | 146.59054 W | C008S008W25 | Ps |
| 221-60-11520 | VALDEZ A-7 | 61.15230 N | 146.56151 W | C008S007W30 | Ps |
| Upper Fish Lake | MT HAYES A-3 | 63.06555 N | 145.39139 W | F021S012E26 | Ssr |
| 212-20-10080-2461-3272-0020 | | | | | |
| Upper Railroad Pond | SEWARD D-6 | 60.80409 N | 148.89100 W | S008N003E10 | CHp,COp,Pp |
| 247-60-10220-2021-3010 | SEWARD D-6 | 60.79914 N | 148.88487 W | S008N003E11 | CHp,COp,Pp |

| WATER BODY NUMBER / NAME | MAP SHEET | LAT. | LONG. | LEGAL | SPECIES |
|---|---|---|---|---|---|
| Upper Russian Lake<br>244-30-10010-2158-0020 | SEWARD B-8 | 60.33944 N | 149.87583 W | S003N003W19 | COp,Ssr,DVp |
| Upper Sucker Creek<br>247-41-10200-2015-3035-4223 | TYONEK C-3<br>TYONEK C-3 | 61.65249 N<br>61.63146 N | 150.90637 W<br>150.88332 W | S018N009W16<br>S018N009W22 | COr,Sr<br>COr,Sr |
| Upper Trail Lake<br>244-30-10010-2225-0020 | SEWARD C-7 | 60.51250 N | 149.36972 W | S005N001W24 | COp,Kp,Sp |
| Uranatina River<br>212-20-10080-2261 | VALDEZ B-2<br>VALDEZ B-2 | 61.35493 N<br>61.36423 N | 144.70183 W<br>144.68517 W | C006S004E16<br>C006S004E09 | COsr,Ss<br>Ss |
| Valentine Creek<br>247-41-10200-2551-3008 | TALKEETNA MTNS D-6<br>TALKEETNA MTNS D-6 | 62.79950 N<br>62.81611 N | 149.66001 W<br>149.65285 W | S031N002W04<br>S032N002W33 | COr,Kr<br>COr,Kr |
| Virgin Creek<br>247-60-10248 | SEWARD D-6<br>SEWARD D-6 | 60.92825 N<br>60.94901 N | 149.16639 W<br>149.14060 W | S010N002E30<br>S010N002E20 | CHp,COsr,Pp<br>COr |
| Wadell Lake<br>245-40-10010-2015-0010 | KENAI B-7 | 60.40805 N | 152.35389 W | S004N018W26 | Ss,DVp |
| Wait-a-Bit Lake<br>212-20-10080-2461-3171-4032-0010 | MT HAYES A-4 | 63.00834 N | 145.74639 W | F022S010E13 | Ks,Spr |
| Wasilla Creek<br>247-50-10260-2019 | ANCHORAGE C-7<br>ANCHORAGE C-6 | 61.53463 N<br>61.73317 N | 149.26475 W<br>149.11313 W | S017N001E27<br>S019N002E16 | CHsr,COsr,Ksr,Sp<br>COsr |
| Wasilla Lake<br>247-50-10300-0010 | ANCHORAGE C-7 | 61.58361 N | 149.41056 W | S017N001W11 | COs,Sp |
| Watson Lake<br>244-30-10010-2063-3036-0030 | KENAI C-2 | 60.53917 N | 150.46444 W | S005N007W11 | COs,Ss |
| West Fork Chakina River<br>212-20-10080-2300-3540-4100 | MCCARTHY A-6<br>MCCARTHY A-6 | 61.16824 N<br>61.09130 N | 143.11338 W<br>143.19502 W | C008S013E17<br>C009S012E13 | Kp<br>Ks |
| West Fork Coal Creek<br>247-30-10090-2150-3121 | TYONEK B-5<br>TYONEK C-5 | 61.48260 N<br>61.53231 N | 151.63045 W<br>151.73033 W | S016N013W16<br>S017N014W25 | Ssr<br>Sp |
| West Fork Gulkana River<br>212-20-10080-2461-3091 | GULKANA C-4<br>GULKANA D-6 | 62.57431 N<br>62.81276 N | 145.62580 W<br>146.68023 W | C009N002W08<br>C012N008W23 | Kp,Sp<br>Kp,Sp |
| West Fork Moose River<br>244-30-10010-2063-3025 | KENAI C-2<br>KENAI C-3 | 60.58410 N<br>60.63772 N | 150.66747 W<br>150.80804 W | S006N008W27<br>S006N009W02 | COs,Sp<br>COs |
| West Fork Olsen Bay Creek<br>221-30-10517 | CORDOVA D-6<br>CORDOVA D-6 | 60.76007 N<br>60.78456 N | 146.17336 W<br>146.18033 W | C013S005W07<br>C012S005W31 | CHs,Ps<br>Ps |
| West Fork Tana River<br>212-20-10080-2300-3660-4258 | BERING GLACIER D-5<br>BERING GLACIER D-6 | 60.88992 N<br>60.89482 N | 142.77213 W<br>143.13097 W | C011S015E29<br>C011S013E20 | Kp,Sp<br>Sp |
| West Fork Yentna River<br>247-41-10200-2053-3249 | TALKEETNA B-4<br>TALKEETNA B-5 | 62.28045 N<br>62.44690 N | 151.77285 W<br>152.30335 W | S025N014W01<br>S027N016W07 | COp,Ss<br>Ss |
| West Glacier Creek<br>245-10-10060 | ILIAMNA D-1<br>ILIAMNA D-1 | 59.86194 N<br>59.92750 N | 153.20417 W<br>153.28722 W | S004S023W03<br>S003S023W07 | COs,ACp<br>COs,ACp |

| WATER BODY NUMBER / NAME | MAP SHEET | LAT. | LONG. | LEGAL | SPECIES |
|---|---|---|---|---|---|
| Wettbutt Creek | TALKEETNA B-3 | 62.34713 N | 151.16085 W | S026N010W17 | COp,Kp,Sp |
| 247-41-10200-2053-3150-4131 | TALKEETNA B-3 | 62.45656 N | 151.25523 W | S027N011W02 | Ssr |
| Whiskers Creek | TALKEETNA B-1 | 62.37745 N | 150.16851 W | S026N005W03 | COs,Pp |
| 247-41-10200-2391 | TALKEETNA C-1 | 62.51870 N | 150.16889 W | S028N005W15 | COs |
| Whiskey Creek | CORDOVA C-5 | 60.53336 N | 145.77926 W | C015S003W29 | COr,CTpr |
| 221-10-10050-2005 | CORDOVA C-5 | 60.53347 N | 145.77585 W | C015S003W28 | COr,CTr |
| Whiskey Lake | TYONEK D-4 | 61.98880 N | 151.40304 W | S022N012W24 | COp,Ssr |
| 247-41-10200-2053-3213-0010 | | | | | |
| Whiskey Slough Creek | TALKEETNA B-1 | 62.34692 N | 150.01328 W | S026N004W16 | COr,Kr |
| 247-41-10200-2370-3033 | TALKEETNA B-1 | 62.34311 N | 150.00160 W | S026N004W15 | COr,Kr |
| Whiting Falls Creek | CORDOVA D-3 | 60.99305 N | 144.80878 W | C010S003E23 | Sp |
| 212-20-10080-2157 | CORDOVA D-3 | 60.99117 N | 144.83761 W | C010S003E23 | Ss |
| Whitsol Lake | TYONEK C-2 | 61.66833 N | 150.42333 W | S018N006W07 | Sp |
| 247-41-10200-2053-3020-0010 | | | | | |
| Whittier Creek | SEWARD D-5 | 60.77835 N | 148.69385 W | S008N004E14 | COs,Pp |
| 224-10-14410 | SEWARD D-5 | 60.77141 N | 148.68853 W | S008N004E23 | COs |
| Wiggle Creek | TALKEETNA B-1 | 62.34596 N | 150.10677 W | S026N005W13 | COr |
| 247-41-10200-2370-3015 | TALKEETNA B-1 | 62.39150 N | 150.09940 W | S027N005W36 | COr |
| Willow Creek | TALKEETNA C-2 | 62.54798 N | 150.82064 W | S028N008W06 | Kr |
| 247-41-10200-2053-3150-4060-5050-6003 | TALKEETNA C-2 | 62.56954 N | 150.82719 W | S029N008W29 | Kr |
| Willow Creek | TYONEK D-1 | 61.77806 N | 150.16375 W | S020N005W34 | CHs,COsr,Ksr,Ps |
| 247-41-10200-2120 | ANCHORAGE D-8 | 61.78508 N | 149.72214 W | S020N003W36 | COsr |
| Windy Creek | CORDOVA C-6 | 60.55909 N | 145.93021 W | C015S004W21 | Ps,CTsr |
| 228-30-18610 | CORDOVA C-6 | 60.55538 N | 145.90568 W | C015S004W22 | Ps,CTsr |
| Wolverine Creek | ANCHORAGE C-6 | 61.66774 N | 149.04755 W | S018N002E11 | COs,Kp,Sp |
| 247-50-10220-2080 | ANCHORAGE C-6 | 61.65121 N | 149.00015 W | S018N002E13 | COs |
| Wolverine Creek | TYONEK C-3 | 61.61040 N | 150.76770 W | S018N008W32 | COp,Ksr |
| 247-41-10200-2015-3035-4019 | TYONEK C-3 | 61.50747 N | 150.82495 W | S016N009W02 | Ksr |
| Wolverine Fork | TYONEK A-5 | 61.19989 N | 151.65699 W | S013N013W20 | COs |
| 247-20-10010-2088 | TYONEK A-5 | 61.24861 N | 151.66888 W | S013N013W06 | COs |
| Wolverine Lake | ANCHORAGE C-6 | 61.66361 N | 148.96778 W | S018N003E07 | COr,Ss |
| 247-50-10220-2080-3019-0010 | | | | | |
| Woods Creek | GULKANA A-5 | 62.04111 N | 146.48613 W | C003N007W15 | COr,Kr |
| 212-20-10080-2431-3122-4010 | GULKANA A-6 | 62.05163 N | 146.50520 W | C003N007W09 | Kr |
| Wrong Branch Trail Creek | ILIAMNA D-1 | 59.82162 N | 153.25179 W | S004S023W21 | CHs |
| 245-10-10020 | ILIAMNA D-1 | 59.77840 N | 153.31605 W | S005S024W02 | CHs |
| Yellowjacket Creek | TALKEETNA MTNS B-4 | 62.40526 N | 148.53064 W | S027N005E28 | COr |
| 247-41-10200-2370-3400 | TALKEETNA MTNS B-4 | 62.40040 N | 148.54410 W | S027N005E28 | COr |

| WATER BODY NUMBER / NAME | MAP SHEET | LAT. | LONG. | LEGAL | SPECIES |
|---|---|---|---|---|---|
| Yenlo Creek | TALKEETNA A-2 | 62.06349 N | 150.98883 W | S023N009W19 | Ksr |
| 247-41-10200-2053-3170-4027 | TALKEETNA A-3 | 62.20660 N | 151.18855 W | S025N010W31 | Ksr |
| Yenlo Creek | TALKEETNA A-2 | 62.14382 N | 150.63203 W | S024N007W30 | Ksr |
| 247-41-10200-2081-3065-4047 | TALKEETNA A-2 | 62.14887 N | 150.67803 W | S024N008W23 | Ksr |
| Yentna River | TYONEK C-2 | 61.56972 N | 150.46402 W | S017N007W13 | CHp,COpr,Kpr,Pp,Sr |
| 247-41-10200-2053 | TALKEETNA B-4 | 62.28045 N | 151.77285 W | S025N014W01 | COp,Sp |
| Yetna Creek | VALDEZ D-4 | 61.95792 N | 145.28881 W | C002N001E18 | COr,Kr |
| 212-20-10080-2405 | VALDEZ D-4 | 61.96622 N | 145.30997 W | C002N001E07 | COr,Kr |
| Yohn Lake | TYONEK B-1 | 61.47018 N | 150.17157 W | S016N005W16 | COr |
| 247-41-10100-2083-0010 | | | | | |