Special Publication No. 06-06

Catalog of Waters Important for Spawning, Rearing, or Migration of Anadromous Fishes – Western Region, Effective March 1, 2006

by

J. Johnson

and

Ed Weiss

January 2006

Alaska Department of Fish and Game **Alaska Department of Natural Resources**

Symbols and Abbreviations

The following symbols and abbreviations, and others approved for the Système International d'Unités (SI), are used without definition in the following reports by the Divisions of Sport Fish and of Commercial Fisheries: Fishery Manuscripts, Fishery Data Series Reports, Fishery Management Reports, and Special Publications. All others, including deviations from definitions listed below, are noted in the text at first mention, as well as in the titles or footnotes of tables, and in figure or figure captions.

Weights and measures (metric)

centimeter	cm
deciliter	dL
gram	g
hectare	ha
kilogram	kg
kilometer	km
liter	L
meter	m
milliliter	mL
millimeter	mm

Weights and measures (English)

cubic feet per second	ft^3/s
foot	ft
gallon	gal
inch	in
mile	mi
nautical mile	nmi
ounce	oz
pound	lb
quart	qt
yard	yd

Time and temperature

day	d
degrees Celsius	°C
degrees Fahrenheit	°F
degrees kelvin	K
hour	h
minute	min
second	s

Physics and chemistry

all atomic symbols	
alternating current	AC
ampere	A
calorie	cal
direct current	DC
hertz	Hz
horsepower	hp
hydrogen ion activity (negative log of)	pH
parts per million	ppm
parts per thousand	ppt, ‰
volts	V
watts	W

General

Alaska Administrative Code	AAC
all commonly accepted abbreviations	e.g., Mr., Mrs., AM, PM, etc.
all commonly accepted professional titles	e.g., Dr., Ph.D., R.N., etc.
at	@
compass directions:	
east	E
north	N
south	S
west	W
copyright	©
corporate suffixes:	
Company	Co.
Corporation	Corp.
Incorporated	Inc.
Limited	Ltd.
District of Columbia	D.C.
et alii (and others)	et al.
et cetera (and so forth)	etc.
exempli gratia (for example)	e.g.
Federal Information Code	FIC
id est (that is)	i.e.
latitude or longitude	lat. or long.
monetary symbols (U.S.)	$, ¢
months (tables and figures): first three letters	Jan,...,Dec
registered trademark	®
trademark	™
United States (adjective)	U.S.
United States of America (noun)	USA
U.S.C.	United States Code
U.S. state	use two-letter abbreviations (e.g., AK, WA)

Measures (fisheries)

fork length	FL
mideye-to-fork	MEF
mideye-to-tail-fork	METF
standard length	SL
total length	TL

Mathematics, statistics

all standard mathematical signs, symbols and abbreviations	
alternate hypothesis	H_A
base of natural logarithm	*e*
catch per unit effort	CPUE
coefficient of variation	CV
common test statistics	(F, t, χ^2, etc.)
confidence interval	CI
correlation coefficient (multiple)	R
correlation coefficient (simple)	r
covariance	cov
degree (angular)	°
degrees of freedom	df
expected value	*E*
greater than	>
greater than or equal to	≥
harvest per unit effort	HPUE
less than	<
less than or equal to	≤
logarithm (natural)	ln
logarithm (base 10)	log
logarithm (specify base)	$log_{2,}$ etc.
minute (angular)	'
not significant	NS
null hypothesis	H_O
percent	%
probability	P
probability of a type I error (rejection of the null hypothesis when true)	α
probability of a type II error (acceptance of the null hypothesis when false)	β
second (angular)	"
standard deviation	SD
standard error	SE
variance	
population	Var
sample	var

SPECIAL PUBLICATION NO. 06-06

CATALOG OF WATERS IMPORTANT FOR SPAWNING, REARING, OR MIGRATION OF ANADROMOUS FISHES – WESTERN REGION, EFFECTIVE MARCH 1, 2006

by

J. Johnson
and
Ed Weiss

Alaska Department of Fish and Game
Division of Sport Fish, Research and Technical Services
333 Raspberry Road, Anchorage, Alaska, 99518-1599

January 2006

The Division of Sport Fish Special Publications series was established in 1991 for the publication of techniques and procedures manuals, informational pamphlets, special subject reports to decision-making bodies, symposia and workshop proceedings, application software documentation, in-house lectures, and other documents that do not fit in another publication series of the Division of Sport Fish. Since 2004, the Division of Commercial Fisheries has also used the same Special Publication series. Special Publications are intended for fishery and other technical professionals. Special Publications are available through the Alaska State Library and on the Internet: http://www.sf.adfg.state.ak.us/statewide/divreports/html/intersearch.cfm. This publication has undergone editorial and peer review.

J. Johnson
Alaska Department of Fish and Game, Division of Sport Fish,
333 Raspberry Rd, Anchorage, AK 99518-1599, USA

And

Ed Weiss
Alaska Department of Natural Resources, Office of Habitat Management and Permitting
550 West 7th Avenue, Suite 1420, Anchorage, AK 99501-3566, USA

This document should be cited as:
Johnson, J. and E. Weiss. 2006. Catalog of waters important for spawning, rearing, or migration of anadromous fishes – Western Region, Effective March 1, 2006. Alaska Department of Fish and Game, Special Publication No. 06-06, Anchorage.

The Alaska Department of Fish and Game administers all programs and activities free from discrimination based on race, color, national origin, age, sex, religion, marital status, pregnancy, parenthood, or disability. The department administers all programs and activities in compliance with Title VI of the Civil Rights Act of 1964, Section 504 of the Rehabilitation Act of 1973, Title II of the Americans with Disabilities Act of 1990, the Age Discrimination Act of 1975, and Title IX of the Education Amendments of 1972.

If you believe you have been discriminated against in any program, activity, or facility, or if you desire further information please write to ADF&G, P.O. Box 25526, Juneau, AK 99802-5526; U.S. Fish and Wildlife Service, 4040 N. Fairfax Drive, Suite 300 Webb, Arlington, VA 22203 or O.E.O., U.S. Department of the Interior, Washington DC 20240.

For information on alternative formats for this and other department publications, please contact the department ADA Coordinator at (voice) 907-465-4120, (TDD) 907-465-3646, or (FAX) 907-465-2440.

TABLE OF CONTENTS

Page

LIST OF TABLES ii

LIST OF FIGURES ii

INTRODUCTION 1

Purpose and Availability of the Atlas and Catalog 1

STATUTES AND REGULATIONS 2

Statutes 2
Regulations 2
Penalties 3
Other Fish Habitat Protection Statutes 3

PERMIT APPLICATION PROCEDURES 4

Permits for Specified Streams 4
Permits for Unspecified Streams 5
Other Permittee Responsibilities 5
Contacts 6

ATLAS AND CATALOG USERS' GUIDE 8

Format 8
Limitations 8
Interpretation of the Atlas 10
  Numbering of Specified Water Bodies 10
  Symbols 13
Interpretation of the Catalog 14
  Water Bodies by Number 14
  Annotation Codes 15
  Water Bodies by Name 16
Sources 16
Update Procedures 16

ACKNOWLEDGMENTS 17

DEFINITIONS 18

STREAM LISTING BY NUMBER 21

STREAM LISTING BY NAME 90

LIST OF TABLES

Table **Page**

1. OHMP area offices and contacts. 7
2. List of Annotation Codes 15

LIST OF FIGURES

Figure **Page**

1. Atlas and Catalog Regional Boundaries 9
2. 1:250,000-scale quad names and numbers 11
3. Examples of Atlas stream numbering 12

INTRODUCTION

PURPOSE AND AVAILABILITY OF THE ATLAS AND CATALOG

As of April 15, 2003, Executive Order 107 transferred functions related to protection of fish habitat in rivers, lakes, and streams under Alaska Statutes 16.05.840 - .860 and 16.05.870 - .890 from the Alaska Department of Fish and Game (ADF&G) to the Alaska Department of Natural Resources (ADNR). The authorities for fish habitat protection are now found in Alaska Statutes 41.14.840 – .860 and 41.14.870 – .890. Former 5 AAC 95.010 which adopted the *Catalog of Waters Important for Spawning, Rearing or Migration of Anadromous Fishes* and the *Atlas to the Catalog of Waters Important for Spawning, Rearing or Migration of Anadromous Fishes* into regulation was relocated to 11 AAC 195.010, with conforming technical changes, to reflect Executive Order 107.

Alaska Statute 41.14.870(a) requires the ADNR to specify the various rivers, lakes, and streams, or parts of them, that are important for spawning, rearing, or migration of anadromous fishes. Adopted by reference under 11 AAC 195.010 of the Alaska Administrative Code, the *Catalog of Waters Important for Spawning, Rearing or Migration of Anadromous Fishes* (referred to as the "Catalog") and the *Atlas to the Catalog of Waters Important for Spawning, Rearing or Migration of Anadromous Fishes* (referred to as the "Atlas") are used to make these specifications. The Catalog is a numerically-ordered list of the water bodies with documented use by anadromous fish for these purposes. The Atlas shows cartographically the location, name and number of these specified water bodies, the anadromous fish species using these water bodies, and the fish life history phases for which the water bodies are used (to the extent known).

ADF&G and ADNR work together to identify and map the water bodies specified under AS 41.14.870, and ADNR protects these habitats through implementation of its Fish Habitat Permitting program. Protection of these specified water bodies is addressed by other sections of AS 41.14.870, which require persons or governmental agencies to submit plans and specifications to ADNR and receive written approval in the form of a Fish Habitat Permit prior to beginning the proposed use, construction or activity that would take place in specified water bodies. More detailed information about AS 41.14.870, the types of activities requiring permits, and the permit application procedures are found on subsequent pages of this document.

Copies of the *Catalog of Waters Important for Spawning, Rearing or Migration of Anadromous Fishes* for a specified region may be obtained by writing to the ADNR, Office of Habitat Management and Permitting (OHMP), Anchorage Regional Office at 550 West 7th Avenue, Suite 1420, Anchorage, AK 99501-3566 (phone 907-269-8690) or the ADF&G Sportfish Division at 333 Raspberry Road, Anchorage, AK 99518-1599 (phone 907-267-2342).

Copies of the entire *Atlas of Waters Important for Spawning, Rearing or Migration of Anadromous Fishes* are available for examination at the OHMP area offices in Juneau, Fairbanks, and Anchorage and the ADF&G Sport Fish Division offices in Anchorage and Juneau. Copies are also available for viewing at the Alaska State Library in Juneau and the Alaska Resources and Information Services (ARLIS) library in Anchorage. Copies of regional volumes of the Atlas for the region of the state in which they are located are available for inspection at OHMP offices in Craig, Palmer, Petersburg, and Soldotna and ADF&G offices in Anchorage, Bethel, Cold Bay, Cordova, Craig, Delta Junction, Dillingham, Douglas, Dutch Harbor, Fairbanks, Glennallen, Haines, Homer, Juneau, Ketchikan, King Salmon, Kodiak, Nome, Palmer, Petersburg, Sand Point, Sitka, Soldotna, Tok, Wrangell, and Yakutat.

STATUTES AND REGULATIONS

The Alaska laws summarized below form the basis for the ADNR, OHMP Fish Habitat Permitting program and OHMP's role in regulating activities in specified anadromous fish-bearing water bodies. Implementation of these laws is the purpose for which the Atlas and Catalog are developed and maintained. These statutes and regulations are subject to amendment or repeal and should be regularly reviewed for possible changes.

STATUTES

AS 41.14.870 requires ADNR to "specify" or list, "the various rivers, lakes, and streams or parts of them that are important for the spawning, rearing, or migration of anadromous fish." It also requires anyone wanting to construct a hydraulic project, or use, divert, obstruct, pollute, or change the natural flow or bed of a specified water body, or operate a vehicle in these specified water bodies to contact ADNR for written approval before beginning the construction, activity, or use. The department may require additional information in order to fully evaluate potential impacts to fish and game resources. Required information includes full plans and specifications for the proposed construction, activity, or use and a list of measures for protecting fish and game resources affected by the proposed activity.

If the deputy commissioner (or deputy commissioner's authorized representative) determines that the plans and specifications provide for the proper protection of fish and game, ADNR Office of Habitat Management & Permitting will issue written approval, in the form of a "Fish Habitat Permit," authorizing the proposed use or activity. In the case of a denial, the applicant may seek a hearing under AS 44.62.370.

AS 41.14.880 establishes that any person or organization beginning a construction or use without the deputy commissioner's written approval is guilty of a misdemeanor. The statute also dictates that any cost associated with restoring the stream to its original condition is to be borne by the guilty party and is in addition to any penalty imposed by the court.

AS 41.14.890 authorizes OHMP employees to issue oral approvals to a riparian landowner for removing obstructions or repairing existing structures without reviewing prepared operating plans in the event of an emergency arising from weather or stream flow conditions.

AS 41.14.895 establishes the penalty for causing material damage to spawning beds or preventing or interfering with migration of anadromous fish as a misdemeanor. Causing material damage or interfering with migration can be a direct result of a project or use or can occur through negligence or non-compliance with the approved plans and specifications.

AS 41.14.900 specifies that anyone violating AS 41.14.870 – .895 is guilty of a Class A misdemeanor. It further dictates that any proceeds from fines are to be deposited in the general fund of the State of Alaska.

REGULATIONS

11 AAC 195.010*: The Catalog of Waters Important for Spawning, Rearing or Migration of Anadromous Fishes,* and its companion Atlas are the means by which ADNR specifies water bodies considered important for use by anadromous fish in accordance with AS 41.14.870. The Atlas and Catalog are adopted by reference under 11 AAC 195.010(a) of the Alaska Administrative Code. Permit application procedures, definitions, and other information contained in the introductions of the Atlas and Catalog are also adopted by reference under 11 AAC 195.010(b).

PENALTIES

AS 12.55.035 specifies the fines for various offenses. Possible fines for a Class A misdemeanor resulting from a conviction for violating AS 41.14.870 - .895 include:

⇒ If a defendant is not an organization: A fine of up to $10,000.

⇒ If the defendant is an organization: Maximum fines of up to $200,000; or three times the pecuniary gain realized by the defendant; or three times the pecuniary damage or loss caused by the defendant to another, or to the property of another, as a result of the offense.

In addition to these fines, convicted defendants are liable for the cost of restoring the stream to its original condition (AS 41.14.880), may receive up to one year in prison, and may be subject to civil fines or penalties. Please refer to the complete current text of AS 41.14.870 - .900, AS 12.55.035 and 12.55.135 and 11 AAC 195.010 for detailed information.

OTHER FISH HABITAT PROTECTION STATUTES

AS 41.14.840 requires construction and maintenance of a fishway and a device for efficient passage of downstream migrants for any dam or other obstruction built across a stream frequented by salmon or other fish, the submission of plans and specifications for review and approval by ADNR and that the structure be kept open, unobstructed, and supplied with enough water to maintain the free and efficient passage of fish through it.

If a fishway is determined by the deputy commissioner to be impractical, *AS 41.14.850* allows for the owner/applicant to compensate for the loss resulting from the dam or obstruction by paying a lump sum acceptable to the deputy commissioner to the fish and game fund; convey a site and construct a new hatchery and all related facilities; or fund the expansion, maintenance, and operation of an existing hatchery.

AS 41.14.860 sets penalties or fines for violating AS 41.14.840 and 41.14.850 and any regulations adopted under them. Owners of dams or obstructions who fail to comply with AS 41.14.840 or 41.14.850 within a reasonable time designated in a notice from the deputy commissioner are guilty of a misdemeanor and subject to a fine of up to $1,000. The statute further notes that each day the owner fails to comply is a separate offense and that the dam or obstruction is a public nuisance and subject to abatement.

PERMIT APPLICATION PROCEDURES

PERMITS FOR SPECIFIED STREAMS

As outlined in preceding pages, a Fish Habitat Permit is required *before* any action is taken "to construct a hydraulic project, or use, divert, obstruct, pollute, or change the natural flow or bed of a specified river, lake, or stream . . ." or " . . . to use wheeled, tracked, or excavating equipment or log-dragging equipment in the bed of a specified river, lake, or stream . . ." [quoted portions from AS 41.14.870(b)]. This requirement includes, but is not limited to, construction, maintenance, repairs, or placement of structures, docks, bulkheads, road crossings (culverts, bridges, fords), stream diversions and bank stabilization projects; gravel removal; dumping any material into (or onto ice over) a water body; placer mining; water withdrawals or appropriations; the use of vehicles or equipment in the water body; and the use of explosives in or near the water body. Recreational boating and fishing activities do not require a Fish Habitat Permit.

To apply for a Fish Habitat Permit, the applicant must submit a completed application package to the appropriate ADNR, OHMP office (see Contacts section below) at least 30 days prior to the proposed start date. Technical assistance is available in many instances. By consulting with ADNR early in the planning process, strategies for protecting fish resources can be included in submitted plans, thereby reducing permit review time and the need for project changes. The package must include a written, signed request, a completed Fish Habitat Permit Application, and any other necessary materials, including any relevant "other-agency" permit authorizations such as a U.S. Army Corps of Engineers permit application or an Alaska Coastal Project Questionnaire (see "Other Permittee Responsibilities" section below).

Information submitted with the application should be sufficiently detailed to fully describe the proposed activity and its possible effects on the specified water body and its fish resources. The following types of information should accompany the application where applicable:

- name and location of the water body;
- type of project (e.g., bridge, culvert, utility line placement, erosion control, water withdrawal, gravel removal, placer mining, etc.);
- project plans and description including drawings, description of methods, and list of equipment (i.e. design blueprints or plan view drawings, survey data, description of water body at project site, description of planned work, erosion / sedimentation control methods, etc.);
- description of in-water use of wheeled or tracked vehicle (i.e. type and size of vehicle, surface bearing pressure, dates and frequency of use, etc.);
- description of proposed or anticipated stream diversions, channelization, or bank alterations including sequence of proposed work and any dewatering actions;
- description of any material removal from or material deposition into the water body including type and amount of material;
- description of proposed blasting or use of explosives including charge size, distance to water body and impact pressures;
- dates of the proposed work or use;
- other contractors or parties involved in the project; and
- proposed mitigation measures.

OHMP personnel will review the application materials and, where appropriate, issues permit approval for plans and procedures that have minimal or no harmful effects, including cumulative effects, on anadromous fish or their habitats.

If the deputy commissioner determines that the proposed use or activity may have an adverse impact on fish or fish habitat, applicants may be required to employ appropriate measures to mitigate the adverse impacts in order to obtain a permit. For example, the department may require the applicant to utilize methods of operation or construction sequencing of a project that minimize the effects on fish migration, spawning, or rearing, or restrict work in the impacted area to certain "seasonal windows" when fish are less likely to be adversely impacted. In those instances where, in the department's judgment, an adverse impact to fish or fish habitat is unavoidable or cannot be adequately mitigated, the department will deny the permit application.

Required mitigation measures may include one or more of the following:

1. Avoiding the adverse impact altogether by not taking a certain action or parts of an action.
2. Minimization of the adverse impact by limiting the degree or magnitude of the action and its implementation.
3. Rectifying the adverse impact by repairing, rehabilitating, or restoring the impacted environment.
4. Reduction or elimination of the adverse impact over time by preservation and maintenance operations during the life of the proposed use or activity.
5. Compensation for the adverse impact by replacing or providing substitute resources or environments. Compensatory mitigation measures will be considered only if all other mitigation measures do not adequately mitigate adverse impacts.

PERMITS FOR UNSPECIFIED STREAMS

In addition, a Fish Habitat Permit may be required under AS 41.14.840 for activities occurring in a water body or portions of a water body that are not specified in the Atlas and Catalog, but are frequented by anadromous or resident fish species. Specifically, a Fish Habitat Permit is required before a dam or other obstruction is built across a stream used by fish. Procedures for obtaining a Fish Habitat Permit under, AS 41.14.840 are the same as those outlined above for AS 41.14.870. The appropriate OHMP office should be contacted if there is any question about whether the project requires a Fish Habitat Permit.

OTHER PERMITTEE RESPONSIBILITIES

A copy of the Fish Habitat Permit, including any permit amendments, must be retained on site during the permitted activity. The permittee is responsible for the actions of contractors, agents, or other persons who perform work to accomplish the approved plan. The permittee shall notify OHMP and obtain written approval in the form of a permit amendment prior to beginning any activity that deviates from the approved plan. Final determination as to the significance of any deviation from, or modification to, the approved plan and the need for a permit amendment is OHMP's responsibility. Therefore, a permittee should promptly consult the OHMP when considering a deviation from the approved plan.

Depending on the types of activities or work proposed to occur in a particular water body, additional permits or authorizations may be needed from other state or federal agencies, local governments, or applicable land managers. The applicant is responsible for ensuring that all necessary permits are obtained prior to starting work. Other entities that may require a permit include, but are not limited to, the U.S. Army Corps of Engineers, U.S. Environmental Protection Agency, Alaska Department of Environmental Conservation, other divisions of the Department of Natural Resources, ADF&G, the Office of Project Management and Permitting and private land owners.

CONTACTS

Completed permit applications and requests for information or blank permit applications should be submitted to the appropriate OHMP office for the area in which the project is located, as noted in Table 1 below.

OHMP Area Offices	Area of Responsibility
Juneau Area Office (I) 400 Willoughby Avenue, 4th Floor Juneau, AK 99801-1796 465-4105 phone 465-4759 fax Jackie Timothy, Area Office Manager jackie_timothy@dnr.state.ak.us	Northern Southeast - Juneau, Douglas, Gustavus, Haines, Skagway, Hoonah, Sitka, Yakutat, Icy Bay Game Management Units (GMUs; designations are approximate) 1C & 1D; 4 (most); 5
Anchorage Area Office (II) 550 West 7th Avenue Anchorage, AK 99501 269-8690 phone 269-5673 fax Stewart Seaberg, Area Office Manager stewart_seaberg@dnr.state.ak.us	Municipality of Anchorage, Prince William Sound, Copper River Delta, Alaska Peninsula, Aleutian Islands, Bristol Bay - Anchorage, Whittier, Valdez, Cordova, Kodiak, Dillingham, Togiak, Unalaska GMUs: 6; 8; 9; 10; 11 S of Haley Cr.; 14C; 16B (S half); 17
Fairbanks Area Office (III) 1300 College Road Fairbanks, AK 99701-1551 459-7289 phone 456-3091 fax Mac McLean, Area Office Manager mac_mclean@dnr.state.ak.us	Interior, Northern, Western, and Southwest Alaska; North Slope, Yukon and Kuskokwim river basins, Copper River basin north of the Chugach Mountains - Fairbanks, Delta Junction, Glennallen, Chitna, Bethel, Nome, Kotzebue, Barrow GMUs: 11 N of Haley Cr.; 12; E portions of 13A, 13B, & 13D; 13E (Cantwell and upper Nenana River only); 18 through 26
Mat-Su Area (IV) Office 1800 Glenn Highway, Suite 12 Palmer, AK 99645-6736 745-7363 phone 745-7369 fax Mike Bethe, Area Office Manager mike_bethe@dnr.state.ak.us	Matanuska/Susitna Basin, Talkeetna Mountains - Palmer, Wasilla, Big Lake, Talkeetna, Trapper Creek GMUs: W portion of 13A, 13B, & 13D; 13E (except Cantwell and upper Nenana River); 14A & 14B; 16A & 16B (north half)
Kenai Area Office (V) 514 Funny River Road Soldotna, AK 99669-8255 260-4882 phone 260-5992 fax Lee McKinley, Area Office Manager lee_mckinley@dnr.state.ak.us	Kenai Peninsula - Kenai, Soldotna, Homer, Seldovia, Portage, Cooper Landing, Seward GMUs: 7; 15
Petersburg Area Office (VI) P.O. Box 667 Petersburg, AK 99833-0667 772-5224 phone 772-9336 fax Jim Cariello, Area Office Manager jim_cariello@dnr.state.ak.us	Southern Southeast - Petersburg, Kake, Wrangell, Angoon GMUs: 1A (most) & 1B; 3; 4 (Admiralty Island from Angoon south)
Prince of Wales Area Office (VII) P.O. Box 668 Craig, AK 99921-0668 826-2560 phone 826-2562 fax Mark Minnillo, Area Office Manager mark_minnillo@dnr.state.ak.us	Prince of Wales, Dall, Long, Revillagigedo, and Gravina islands - Craig, Klawock, Hydaburg, Thorne Bay, Coffman Cove, Ketchikan GMU: 1A (Revillagigedo and Gravina islands); 2

Table 1.–OHMP area offices and contacts.

ATLAS AND CATALOG USERS' GUIDE

FORMAT

The Atlas and Catalog are divided into six volumes corresponding to Alaska's six fish and game resource management regions (Arctic, Interior, Western, Southwest, Southcentral, Southeast) established in 1982 by the Joint Boards of Fisheries and Game (see Figure 1). A figure on the front cover of each Catalog and Atlas shows the geographic area covered in that volume.

The Catalog is a numerically-ordered list of the water bodies documented as being used by anadromous fish. Also listed are the U.S. Geological Survey (USGS) quadrangle (quad) map, latitude, longitude, anadromous fish documented in the water body and a legal description for the mouth and upper known extent of anadromous fish use for each specified water body.

The Atlas to the Catalog is a compilation of topographic maps that cartographically shows the location, name, and number of these specified anadromous fish-bearing water bodies, the anadromous fish species using these water bodies, and the fish life history phases for which the water bodies are used (to the extent known).

LIMITATIONS

Location information (latitude/longitudes, legal descriptions) and graphic representations used in the Atlas and Catalog are primarily derived from USGS quad maps, from field observations, and in some cases from aerial photos. ADF&G and ADNR use the most recent editions of these quad maps, when possible, to depict as accurately as possible the locations of water bodies found in the Atlas and Catalog. The intent is to avoid any confusion when referring to a specific water body. In some parts of Alaska, however, channel and coastline configurations have changed since the relevant USGS quad map was published, making it not entirely accurate for on-the-ground use. Locations listed in the catalog should be compared to the water body locations depicted on Atlas maps, not to field-surveyed or photo-extracted locations.

In some instances, polygons are used to specify areas containing a number of water bodies supporting anadromous fish that are impossible to depict legibly and accurately on 1:63,360-scale maps. Generally used by juvenile anadromous fish for rearing, water bodies in these polygons are highly productive and are considered important for anadromous fishes.

Fisheries surveys are important tools protecting anadromous fish habitat, and for managing sport, personal use, subsistence and commercial fisheries. Data are collected by various methods including aircraft, boat, and foot. Due to timing, water clarity, temperature, survey method or other factors, a survey for a particular species may fail to gather complete life-phase information, or observe juvenile fish, non-targeted anadromous fish species, or the actual upper limit of anadromous fish use. Therefore, the upper points of stream reaches listed in the Catalog and shown in the Atlas usually reflect the extent of fish surveys or known anadromous fish use in a particular water body rather than the *actual* limits of anadromous fish occurrence or of habitat use.

In addition, only a limited number of the water bodies in Alaska have actually been surveyed. Virtually all-coastal water bodies in the state provide important habitat for anadromous fish, as do many unsurveyed tributaries to known anadromous fish-bearing water bodies. Anadromous fish often rear in small tributaries, flood channels, intermittent streams, and beaver ponds. Due to the remote location, small size, or ephemeral nature of these systems, most have not been surveyed and are not included in the Catalog or Atlas.

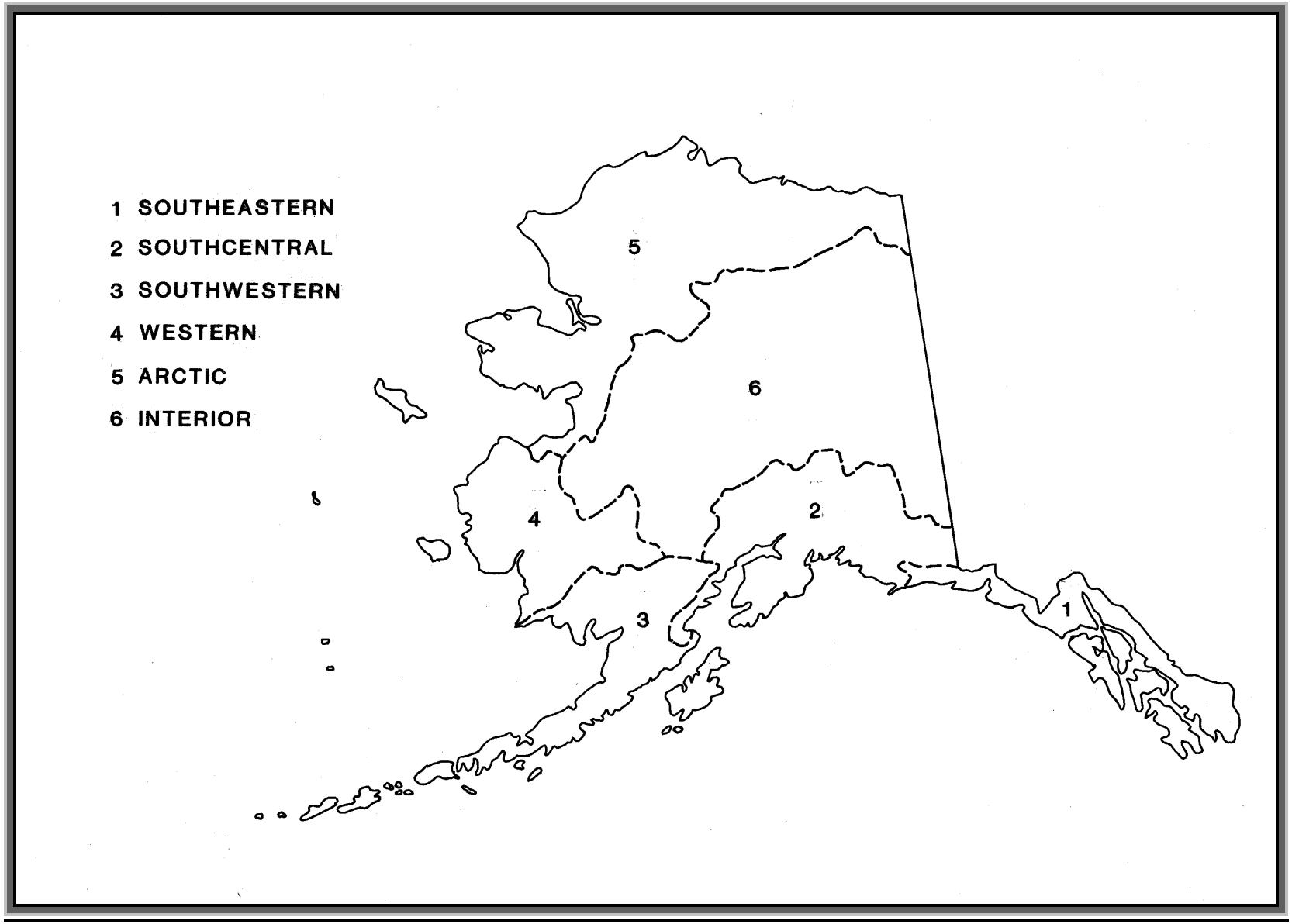

Figure 1.–Atlas and Catalog Regional Boundaries

INTERPRETATION OF THE ATLAS

Alaska is depicted by 153 1:250,000-scale USGS quadrangles (see Figure 2). Most quadrangles of this scale are further divided into 1:63,360-scale inch-to-the-mile maps (*also* known as quadrangles). The Atlas contains the 1:250,000-scale quadrangles to help users locate anadromous water body information on the more detailed 1:63,360-scale map(s), if any exist for an area. Where inch-to-the-mile USGS maps do not yet exist (e.g., in parts of the Interior, Arctic, Western, and Southwest regions), specified water bodies are drawn on the 1:250,000-scale quadrangles.

Numbering of Specified Water Bodies

Note: Examples given below refer to Figure 3.

All streams, rivers, and lakes specified in the Atlas and Catalog have a unique identifying number. The first six digits consist of a three-digit number and a two-digit number, separated by a hyphen. This number set is derived from the 1982 ADF&G statistical fishing district number identifying the body of salt water to which the system drains. Although fishing district numbers used by the ADF&G Commercial Fisheries Division have changed periodically since 1982, the numbering system in the Atlas and Catalog remains based on the 1982 statistical area boundaries in order to maintain a unique number for each specified water body through time.

First-order streams (which flow directly into salt water) are identified by a five-digit suffix added to the two-part fish district number into which the stream flows. For each first-order stream, this five-digit suffix begins with the number 1. For example, Big River (at the top of Figure 3) is "101-52-10100" (where "101-52" identifies the statistical fishing district and "10100" is a first-order stream in that district).

A stream branching from a first-order stream (i.e., second-order) carries the same base number (e.g., 101-52-10100) plus a four-digit number indicating that specific tributary. In the example, "2021" denotes the tributary that branches to the left (heading upstream) on Big River, making the entire number for this second-order stream 101-52-10100-2021. Third-, fourth- and higher-order streams are numbered in the same way by adding a four-digit number for each branch. The first digit for each branch sequence always indicates the stream order.

By convention, the last digit of a number sequence used to identify second- and higher- order streams will be even if the tributary branches to the right (heading upstream) and odd if it branches to the left. Because of limited space on maps, often only the number sequence of a specific tributary appears next to that tributary; however, the entire number sequence down to the statistical fishing district number can be determined by following the waterway downstream. The Catalog lists the entire number sequence.

The number assigned to a lake begins with the number of the stream that drains from it, plus a four-digit number beginning with a zero. In Figure 3, a lake occurs along a third-order stream in the Blue Creek drainage. Its unique identification number, 101-53-10100-2010-3005-0010, consists of the third-order stream number (101-53-10100-2010-3005) plus the four-digit lake identifier (0010).

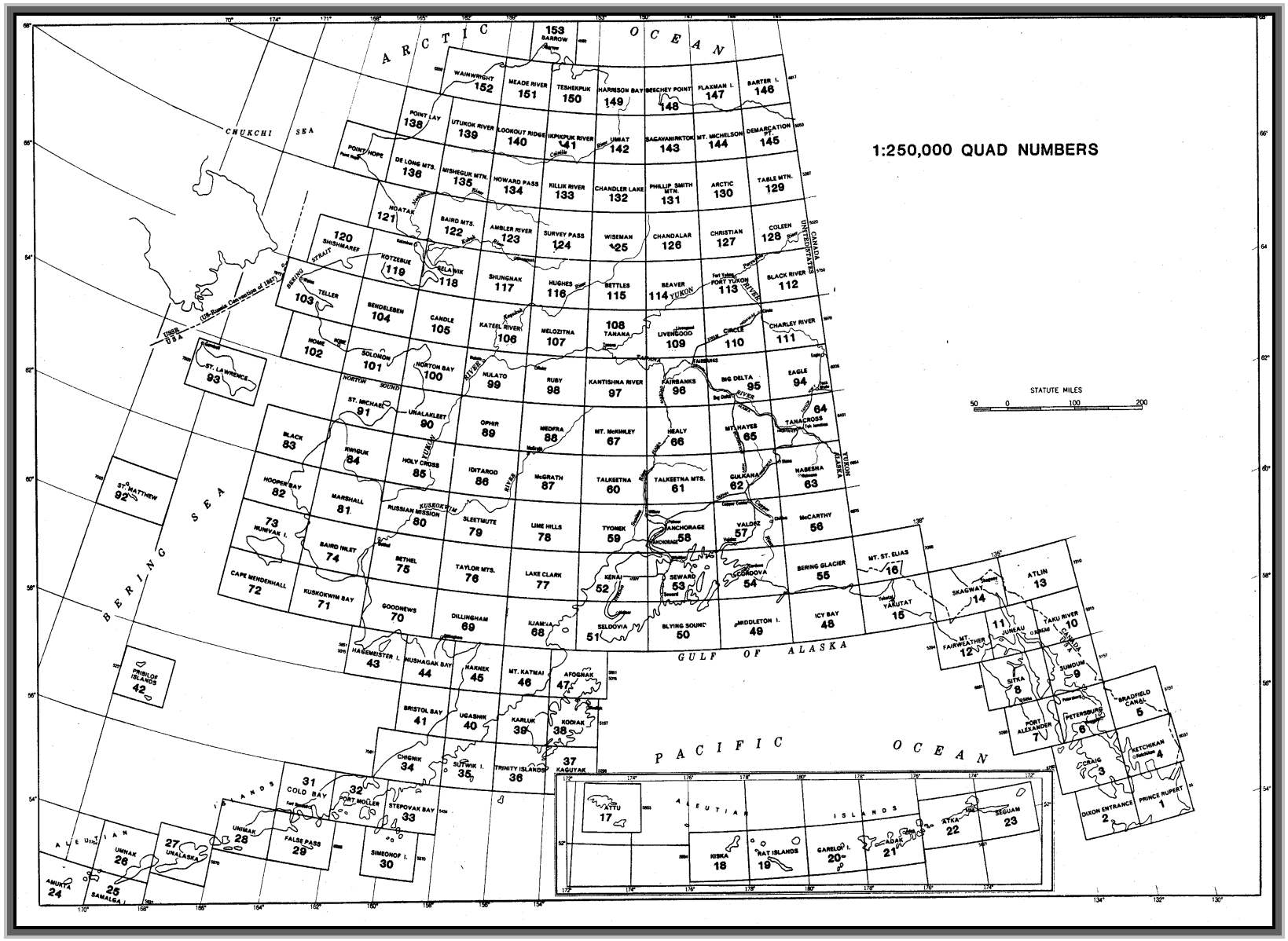

Figure 2.–1:250,000-scale quad names and numbers

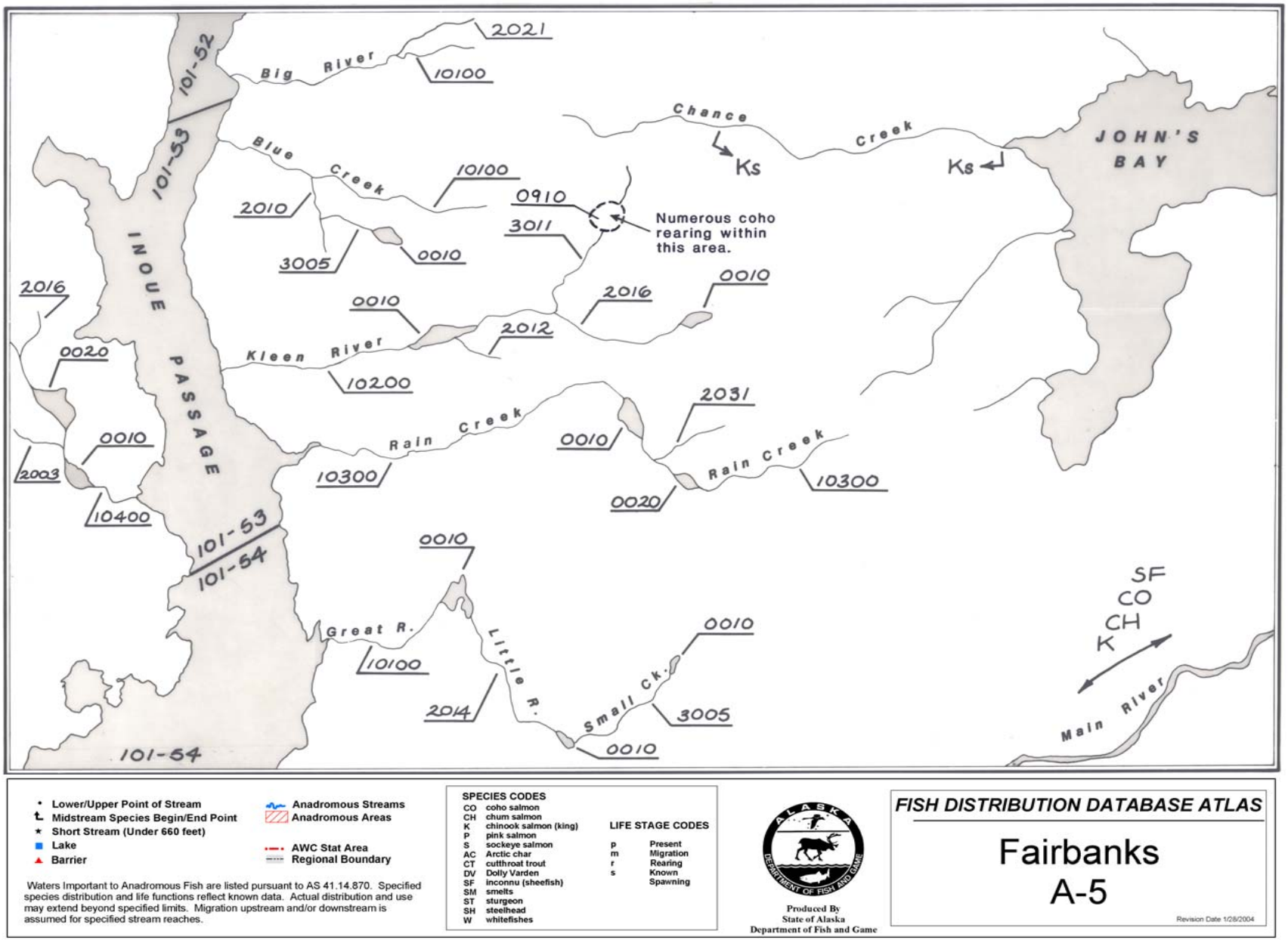

Figure 3.–Examples of Atlas stream numbering

A four-digit number sequence beginning with 09 designates polygons. Used only in special cases, polygons will be numbered, whenever possible, with the stream number on which the polygon is located, followed by a 09xx polygon designation. In the example, a polygon adjoins a tributary to the Kleen River. The polygon's unique identification number would be 101-53-10200-2016-3011-0910, which is the stream number (101-53-10200-2016-3011) plus the polygon designator "0910."

Figure 3 shows four watersheds having multiple lakes and flowing to Inoue Passage. Each illustrates a different aspect of the water body numbering system. In the first example, a first-order stream is named "Kleen River," but the named river does not continue above the first lake. Kleen River is numbered 101-53-10200, for statistical fishing district "101-53" and first-order stream "10200." A lake identifier "0010" is added to denote the first lake upstream of Kleen River. Because all tributaries flowing into a lake retain the base number of the lake's outlet stream but add a *next*-higher-order stream identifier, the tributary to the first lake above Kleen River is numbered 101-53-10200-*2012*. Meanwhile, the headwater lake that drains into second-order tributary "2016" reflects that in its last two suffixes: 101-53-10200-*2016-0010*. Any streams flowing into this lake would be third order and numbered accordingly.

In the second multi-lake example, Rain Creek passes through a series of lakes. Each lake is assigned the first-order stream number 101-53-10300, followed by a sequential and unique lake number, 0010 for the first lake, 0020 for the second. Tributaries to either Rain Creek or the lakes (none shown) would bear a second-order number after the base number.

The same numbering conventions apply to the third case, a system with unnamed streams (see left side of Inoue Passage). Each lake is numbered from the main channel, with an added lake number (101-53-10400-*0010*, for the first lake, 101-53-10400-*0020* for the second lake).

In the fourth example, Great River, Little River, and Small Creek are first-, second-, and third order streams, respectively. Each named stream is separated by a lake, to which it is a tributary. The lake above each tributary has the same number as its outlet stream but with an added lake identifier. In this example, the first lake (above first-order stream Great River) is 101-54-10100-*0010*; the second lake (above second-order tributary Little River) is 101-54-10100-*2014-0010*; and the third lake (above third-order tributary Small Creek) is 101-54-10100-2014-*3005-0010*. Alone, the lake identifiers for these three lakes appears to be the same, however, when combined with the outlet stream number, a unique number for each stream is formed.

Symbols

The alphanumeric map number in the lower left corner of the maps identifies the 1:63,360-scale quadrangle of the 1:250,000-scale quadrangle (Numbers for the 1:250,000-scale quadrangles are identified on Figure 3). The legend beneath each map lists letter symbols for each fish species and life activity. Some maps also include the symbol (♦) to depict streams for which the length of documented fish habitat is too short (less than 660 feet) to accurately map at the 1:63,360-scale. In most cases, barriers to fish passage or limits of fish survey efforts account for the short terminus. Locations where barriers are known to exist are denoted by the (▲) symbol.

Arrows on the maps delineate the distribution of fish in a water body, where known. A single arrow drawn at the mouth of a stream or stream reach shows which fish species migrate upstream. Downstream-pointing arrows farther upstream indicate the highest point at which a fish species is currently known to occur (see symbols for king salmon spawning on Chance Creek, Figure 3).

A double-headed arrow is usually added to show that the range of a listed species continues onto adjacent maps (see notation for king, chum, and coho salmon, and sheefish migrating on Main

River). While this convention has been utilized on Atlas maps produced in the past, Atlas maps produced during and after the 2004 update will use the anadromous waters number and species string to indicate the range of anadromous fish species that continues onto adjacent Atlas maps.

INTERPRETATION OF THE CATALOG

Water Bodies by Number

Each water body in the *Catalog of Waters Important for Spawning, Rearing or Migration of Anadromous Fishes* is listed on two lines. The first line contains the water body number, information about the location of the mouth of the water body, and the known anadromous fish species and life stages present at the mouth of water body. The second line lists the water body name (if known) and location information for the upper point, and the known anadromous fish species and life stages present at the upper point. Column headings occur at the top of each page. For example, Grant Creek would be listed as follows:

WATER BODY NUMBER / NAME	MAP SHEET	LAT.	LONG.	LEGAL	SPECIES
101-75-10100	Bradfield Canal A-4	56.03889 N	131.21270 W	C 67S 92E 29	Kp,Cop,Ps,CHs,SHp
Grant Creek	Bradfield Canal A-5	56.10856 N	131.34453 W	C 66S 91E 33	Ks,Cos,Ps,CHs

In this example, the first line lists:

1. the water body number (101-75-10100);
2. the USGS map quadrangle containing the mouth of the water body (Bradfield Canal A-4);
3. the latitude-longitude of the mouth of the water body in decimal degrees (56.03889 latitude North; 131.21270 West);
4. the legal description of the water body mouth, given by meridian (*Copper River*), township (67 South), range (92 East), and section (29); and
5. the species string for the species and life stages present or entering at the mouth.

The second line lists:

1. the water body name, if known (Grant Creek);
2. the USGS map quadrangle containing the water body's upper point, if different from the quadrangle containing the mouth (Bradfield Canal A-5);
3. the latitude-longitude of the upper point in decimal degrees;
4. the legal description of the upper point; and
5. the species string for the species and life stages present or at the upper extent of the water body.

For purposes of data presentation in the catalog, lakes and polygons do not have mouths or upper points. Instead the location information contained in the first line reflects a point near the middle of the lake or polygon on the cited quadrangle map. If any portion of a lake occurs on several

quadrangle maps, only one quad will appear in the first line. The lake or polygon name will appear on the second line if known.

Annotation Codes

Species, life stage, and meridian codes as presented in the Atlas and Catalog are described below.

SPECIES CODES	LIFE STAGE CODES	MERIDIAN CODES
AC = Arctic Char	m = migration	C = Copper River Meridian
AL = Arctic Lamprey	p = present	F = Fairbanks Meridian
K = Chinook Salmon	r = rearing	K= Kuskokwim Meridian
CH = Chum Salmon	s = spawning	S = Seward Meridian
CO = Coho Salmon		U = Umiat Meridian
CT = Cutthroat Trout		
DV = Dolly Varden		
OU = Eulachon		
SF = Sheefish		
LP = Lamprey, undifferentiated		
PC = Pacific lamprey		
P = Pink Salmon		
LV = River lamprey		
SM = Smelts, undifferentiated		
S = Sockeye Salmon		
SH = Steelhead Trout		
ST = Sturgeon, undifferentiated		
W = Whitefishes, undifferentiated		

Table 2.–List of Annotation Codes

Water Bodies by Name

To reference anadromous water bodies by name, use the alphabetical listing of known named water bodies in the second part of the catalog. Local names are denoted by an * that appears in the front of the name and appears first in the alphabetical listing.

SOURCES

Sources of information for the 1982 revision of the *Atlas* and *Catalog of Waters Important for Spawning, Rearing or Migration of Anadromous Fishes* were the following:

ADF&G "Alaska's Fisheries Atlas" (1978);

ADF&G field notes from area and regional offices and various;

ADF&G individual reports;

U.S. Forest Service;

U.S. Fish and Wildlife Service;

Revised Anadromous Fish Stream Catalog of Southeastern Alaska (1977) by John Edgington, Robert Larson, Jim Eastwood and Paul Novak;

Bureau of Land Management survey notes; and

Index to North Slope Stream and Lake Surveys (1982) by Terry Bendock and John Burr.

Since the 1982 revision, the Atlas and Catalog have been revised periodically with information on anadromous water bodies being provided by various state and federal agencies, private companies, and individuals.

UPDATE PROCEDURES

Procedures are in place that provide for regular updating of the Atlas and Catalog. Water bodies, or particular stream reaches, can be added or deleted and the upper range of anadromous water bodies changed as more current surveys document the presence or absence of anadromous fish. Anyone can submit a proposal for additions or changes to the Atlas and Catalog. However, proposals from other than ADF&G staff may be subject to field verification prior to approval by ADF&G.

Proposals for revisions to the Atlas and Catalog should be submitted to the Anchorage ADF&G, Sport Fish Division office**.** The proposed revision must include a nomination form, available through Sport Fish Division regional offices, which lists the name and location of the water body, the fish species observed using the water body, the date fish were observed; the life stages (migration, spawning, or rearing) for which the water body is being used, if known; and any other clarifying information. The person submitting the proposed revision must sign the nomination form.

The location of the water body and the upper known extent of anadromous fish use should be marked on a 1:63,360-scale USGS map or better. Field sketches or aerial photography are also helpful.

It is anticipated that the Atlas and Catalog will be revised approximately every 12 months.

ACKNOWLEDGMENTS

The production of the Fish Distribution Database Regional Catalogs and companion Atlas maps was facilitated with the assistance of a number of personnel. Carol Barnhill, Frances Inoue, Jason Graham, and Sally Timp were responsible for data entry of nomination information into regional geodatabases, which were used to create stream listings tables and Atlas maps. Ryan Snow, Frank Wallis and Kirk Brogdon provided database-programming support used to create Catalog stream listings and Joanne MacClellan aided with text formatting of the regional Catalogs. Alaska Department of Natural Resources personnel reviewed the draft text and provided valuable comments. Updates to the Catalog and Atlas were made possible by the ADF&G area and field office staff as well as federal, state, & local resource agency personnel, past and present that conducted the fieldwork necessary to generate nominations. Development and publication of this manuscript were partially financed by the Federal Aid in Sport Fish Restoration Act (16 U.S.C. 777-777K) under Grant No. AK F-10-20, Study Number H-09; produced jointly with Alaska Department of Natural Resources, Office of Habitat Management and Permitting.

DEFINITIONS

1. **"Area Office**" means the local area office of the Alaska Department of Natural Resources, Office of Habitat Management and Permitting. (Refer to the Contacts section of the introduction for office locations)
2. **"Anadromous Fish**" means a fish or fish species that spends portions of its life cycle in both fresh and salt waters, entering fresh water from the sea to spawn and includes the anadromous forms of pacific trout and salmon of the genus *Oncorhynchus* (rainbow and cutthroat trout and chinook, coho, sockeye, chum and pink salmon), Arctic char, Dolly Varden, sheefish, smelts, lamprey, whitefish, and sturgeon.
3. **"Atlas**" means *An Atlas to the Catalog of Waters Important for Spawning, Rearing or Migration of Anadromous Fishes*.
4. **"Backwaters**" means a portion of the water body formed by an eddy along channel margins downstream from obstructions such as bars, root wads, or boulders, or as the result of back-flooding upstream from an obstruction sometimes separated from the channel by sand or gravel bars.
5. **"Banks**" means the portion of the stream channel cross section that restricts the lateral movement of water at normal bank-full levels often exhibiting a distinct break in slope from the stream bottom.
6. **"Bed**" means the substrate, bounded by the stream banks, over or through which the water column flows.
7. **"Braided channels**" means the intertwined branches or secondary channels of a river or stream and characterized by the separation and rejoining of two or more channels separated by bars or islands.
8. **"Catalog**" means the *Catalog of Waters Important for Spawning, Rearing or Migration of Anadromous Fishes.*
9. **"Distributary**" means a stream that flows away from, and does not rejoin, the main channel, and which usually flows to a sea, lake, stream, or other body of water.
10. **"Estuary**" means a semi-enclosed coastal body of water with a free connection to the sea and in which seawater is measurably diluted with freshwater derived from land drainage.
11. **"Fish"** means any species of aquatic finfish, invertebrate, or amphibian, in any stage of its life cycle, found in or introduced into the state, and includes any part of such aquatic finfish, invertebrate, or amphibian;
12. **"Fish Habitat"** means any area on which fish depend, directly or indirectly, during any stage of their life cycle, including but not limited to areas of spawning, rearing, food supply, overwintering, or migration.
13. **"Lake**" means an inland water body, permanent or seasonal, occupying a basin or hollow in the earth's surface, which may or may not have a current or single direction of flow.
14. **"Mean high water**" means a tidal datum used in referring to tidelands or the tidally affected portion of the stream, that is equal to the average of all high tides over a 19-year Metonic cycle, as established by the National Ocean Service of the National Oceanic and Atmospheric Administration.

15. **“Mean lower low water**” means a tidal datum used in referring to tidelands or the tidally affected portion of the stream, that is equal to the average of the lower of the two low tides of each day over a 19-year Metonic cycle, as established by the National Ocean Service of the National Oceanic and Atmospheric Administration.

16. **“Migration**” means the predictable, purposeful, or seasonal movement of fish, unrestricted by other than natural influences.

17. **“Mitigation”** means measures which must be undertaken by an applicant to avoid, minimize, rectify, reduce, or compensate for potential adverse impacts to fish or fish habitat resulting from a proposed use or activity

18. **“Mouth**” means a line drawn between the seaward extremities of the exposed tideland banks of any stream channel(s) at mean lower low water; a stream or river may have more than one mouth by virtue of having more than one channel that empties into a receiving body of water.

19. **“Permit**” means the written approval by the deputy commissioner of ADNR or the deputy commissioner’s authorized representative, in the form of a Fish Habitat Permit issued through an area office of the ADNR, Office of Habitat Management and Permitting (OHMP), based on plans and specifications as required by either AS 41.14.840 or AS 41.14.870.

20. **“Pollute**” means altering the physical, chemical or biological properties of a stream, river, or lake to the extent that the water fails to meet the Alaska Water Quality Standards set forth in 18 AAC 70.010 - .110.

21. **“Polygon”** means a geographic area of numerous water bodies or wetland areas that cannot be accurately mapped at the 1:63,360-scale and which are important for the spawning rearing or migration of anadromous fish. These polygons are listed in the Catalog with single point identifiers and delineated on the Atlas maps by a dashed line boundary. All waters within these polygons are considered specified anadromous fish bearing water bodies.

22. **“portion of the bed(s) and banks, up to the ordinary high water mark** (OHW)” means (A) in the non-tidal portion of a river, lake, or stream: the portion of the bed(s) and banks up to which the presence and action of the non-tidal water is so common and usual, and so long continued in all ordinary years, as to leave a natural line or "mark" impressed on the bank or shore as indicated by erosion, shelving, changes in soil characteristics, destruction of terrestrial vegetation, or other distinctive physical characteristics; (B) in a braided river, lake, or stream: the area delimited by the natural line or "mark," as defined in Part A above, impressed on the bank or shore of the outside margin of the most distant channels; or (C) in the tidally influenced portion of a river, lake, or stream: the portion of the bed(s) and banks below the (1) OHW as described in A or B above, or (2) mean high water elevation; whichever is higher at the project site.

23. **“Rearing**” means the developmental life phase of a fish from fertilization of eggs to adult.

24. **“River**” means a stream of fairly large size flowing in a definite course or channel, or a series of diverging and converging channels.

25. **“Slough**” means (A) a low, swampy ground or overflow channels where water flows sluggishly for considerable distances; (B) a side channel slough formed by channelization; (C) a sluggish channel of water, such as a side channel of a stream, in which water flows slowly through low, swampy ground, or a section of an abandoned stream channel containing water most or all of the year, but with flow only at high water, and occurring in a flood plain or delta; (D) a marsh tract

lying in a shallow, undrained depression on a piece of dry ground; (E) term used for a creek or sluggish body of water in a bottomland.

26. **"Spawning**" means the deposition or fertilization of fish eggs, including preparation for deposition or fertilization.

27. **"Specified upper limit**" means the documented upstream limit of anadromous fish use as depicted in *An Atlas to the Catalog of Waters Important for Spawning, Rearing or Migration of Anadromous Fishes* or listed in the *Catalog of Waters Important for Spawning, Rearing or Migration of Anadromous Fishes.*

28. **"Specified Water Body"** means a river, stream, or lake, in its liquid or frozen state, its braided channels, distributaries, sloughs, backwaters, and estuaries, including the portion of the bed(s) and banks up to the ordinary high water mark, from its mouth to its specified upper limit as depicted in *An Atlas to the Catalog of Waters Important for Spawning, Rearing or Migration of Anadromous Fishes* or listed in the *Catalog of Waters Important for Spawning, Rearing or Migration of Anadromous Fishes.*

29. "Stream" means a natural or artificial watercourse containing flowing water at least part of the year including a river, creek or tributary.

WATER BODY NUMBER / NAME	MAP SHEET	LAT.	LONG.	LEGAL	SPECIES
334-00-12000	BLACK B-1	62.35351 N	165.34024 W	S026N087W12	Kp,CHp,SFp,Wp
Black River	MARSHALL D-6	61.97117 N	164.19648 W	S022N081W30	SFp,Wp
334-10-10680	ST MICHAEL A-3	63.03968 N	163.23095 W	K028S024W27	Pp,CHp,ACp
Pastoliak River	KWIGUK D-3	62.92774 N	163.07012 W	S033N073W26	Pp,CHp,ACp
334-10-10680-2017	KWIGUK D-3	62.97743 N	163.15346 W	S033N073W04	CHr
	KWIGUK D-3	62.96370 N	163.07498 W	S033N073W11	CHr
334-10-10700	ST MICHAEL A-3	63.02845 N	163.34043 W	K028S025W25	Ks,COp,Pp,CHs,ACp
Pastolik River	KWIGUK C-3	62.72282 N	163.25597 W	S030N075W01	Ks,COp,Pp,CHs,ACp
334-10-10700-2109	KWIGUK D-3	62.95821 N	163.26170 W	S033N074W11	Kr
	KWIGUK D-3	62.93542 N	163.24401 W	S033N074W24	Kr
334-10-10700-2115	KWIGUK D-3	62.87000 N	163.22917 W	S032N074W18	Ks,CHs,ACp
	KWIGUK D-2	62.80354 N	162.76078 W	S031N072W03	Ks,CHs,ACp
334-10-10700-2125	KWIGUK D-3	62.85560 N	163.23673 W	S032N074W19	Kr
	KWIGUK D-3	62.83214 N	163.15059 W	S032N074W27	Kr
334-10-10700-2145	KWIGUK D-3	62.80254 N	163.27184 W	S031N075W01	Ks,COp,Pp,CHs,ACp
	KWIGUK C-2	62.70927 N	162.88892 W	S030N073W12	Ks,COp,Pp,CHs,ACp
334-10-10710	ST MICHAEL A-3	63.04343 N	163.37116 W	K028S025W23	Sp,Kp,COp,Pp,CHp,ACp,SFp,Wp
Apoon Pass	KWIGUK D-5	62.90874 N	164.02684 W	S033N078W35	Sp,Kp,COp,Pp,CHp,ACp,SFp,Wp
334-10-10710-2115	KWIGUK D-5	62.83520 N	164.09365 W	S032N079W28	Sp,Kp,COp,Pp,CHp,ACp,SFp,Wp
Chinikluk Slough	KWIGUK D-4	62.89500 N	163.89639 W	S032N078W03	Sp,Kp,COp,Pp,CHp,ACp,SFp,Wp
334-10-10740	ST MICHAEL A-4	63.10845 N	163.54904 W	K027S026W36	Sp,Kp,COp,Pp,CHp,ACp,SFp,Wp
Okwega Pass	ST MICHAEL A-4	63.04320 N	163.66700 W	K028S026W20	Sp,Kp,COp,Pp,CHp,ACp,SFp,Wp
334-10-10760	ST MICHAEL A-4	63.11543 N	163.66827 W	K027S026W29	Sp,Kp,COp,Pp,CHp,ACp,SFp,Wp
	ST MICHAEL A-4	63.11051 N	163.84303 W	K027S027W32	Sp,Kp,COp,Pp,CHp,ACp,SFp,Wp
334-10-10800	ST MICHAEL A-4	63.21586 N	163.81586 W	K026S027W21	Sp,Kp,COp,Pp,CHp,ACp,SFp,Wp
Okshokwewhik Pass	KWIGUK D-5	62.98362 N	164.10336 W	S033N078W04	Sp,Kp,COp,Pp,CHp,ACp,SFp,Wp
334-10-10910	ST MICHAEL A-6	63.08174 N	164.56092 W	K028S031W10	Sp,Kp,COp,Pp,CHp,ACp,SFp,Wp
Kwikpak Pass	KWIGUK C-4	62.52189 N	163.84569 W	S028N079W13	Sp,Kp,COp,Pp,CHp,ACp,SFp,Wp
334-10-10910-2010	KWIGUK C-4	62.72949 N	163.93990 W	S031N078W32	SFp,Wp
Nanvaranak Slough	KWIGUK C-4	62.66008 N	163.60119 W	S030N076W30	SFp,Wp

WATER BODY NUMBER / NAME	MAP SHEET	LAT.	LONG.	LEGAL	SPECIES
334-10-10910-2010-0030 Nanvaranak Lake	KWIGUK C-4	62.65222 N	163.53833 W	S030N076W33	SFp,Wp
334-10-10920 Kawanak Pass	ST MICHAEL A-6 KWIGUK D-5	63.03475 N 62.89646 N	164.51583 W 164.10711 W	K028S031W26 S032N079W04	Sp,Kp,COp,Pp,CHp,ACp,SFp,Wp Sp,Kp,COp,Pp,CHp,ACp,SFp,Wp
334-10-10920-2016	ST MICHAEL A-5 KWIGUK D-5	63.02976 N 62.91134 N	164.48321 W 164.29913 W	K028S031W25 S033N079W32	Sp,Kp,COp,Pp,CHp,ACp,SFp,Wp Sp,Kp,COp,Pp,CHp,ACp,SFp,Wp
334-10-10920-2024 Kwikpakak Slough	ST MICHAEL A-5 KWIGUK D-5	63.01957 N 62.85699 N	164.37215 W 164.15923 W	K028S030W34 S032N079W18	Sp,Kp,COp,Pp,CHp,ACp,SFp,Wp Sp,Kp,COp,Pp,CHp,ACp,SFp,Wp
334-10-10940 Bugomowik Pass	KWIGUK D-6 KWIGUK C-5	62.95543 N 62.72261 N	164.77259 W 164.25063 W	S033N082W14 S030N080W03	Sp,Kp,COp,Pp,CHp,ACp,SFp,Wp Sp,Kp,COp,Pp,CHp,ACp,SFp,Wp
334-10-10950 Emmonak Slough	KWIGUK D-6 KWIGUK D-6	62.90226 N 62.77610 N	164.81143 W 164.52586 W	S033N082W34 S031N081W17	Sp,Kp,COp,Pp,CHp,ACp,SFp,Wp Sp,Kp,COp,Pp,CHp,ACp,SFp,Wp
334-10-10970 Kwiguk Pass	KWIGUK D-6 KWIGUK C-6	62.81250 N 62.73717 N	164.85889 W 164.51279 W	S031N083W04 S031N081W32	Sp,Kp,COp,Pp,CHp,ACp,SFp,Wp Sp,Kp,COp,Pp,CHp,ACp,SFp,Wp
334-10-10980 Kawokhawk Slough	KWIGUK D-6 KWIGUK D-6	62.77139 N 62.79048 N	164.86056 W 164.76186 W	S031N083W16 S031N083W12	Sp,Kp,COp,Pp,CHp,ACp,SFp,Wp Sp,Kp,COp,Pp,CHp,ACp,SFp,Wp
334-10-10990 Alakanuk Pass	KWIGUK C-6 KWIGUK C-6	62.72465 N 62.68917 N	164.86368 W 164.61202 W	S030N083W04 S030N082W14	Sp,Kp,COp,Pp,CHp,ACp,SFp,Wp Sp,Kp,COp,Pp,CHp,ACp,SFp,Wp
334-10-11000 Yukon River (Kwikluak Pass)	KWIGUK C-6 KWIGUK B-4	62.60167 N 62.31480 N	164.79083 W 163.85587 W	S029N083W14 S026N079W25	Sp,Kp,COp,Pp,CHp,ACp,SFp,Wp Sp,Kp,COp,Pp,CHp,ACp,SFp,Wp
334-10-11000-2100 Tunurokpak Channel	KWIGUK B-4 KWIGUK A-4	62.45785 N 62.20921 N	163.91734 W 163.98288 W	S027N079W03 S025N079W32	Sp,Kp,COp,Pp,CHp,ACp,Wp Sp,Kp,COp,Pp,CHp,ACp,Wp
334-10-11000-2100-3027 Pektotolik Slough	KWIGUK B-4 KWIGUK C-5	62.43604 N 62.58577 N	163.95335 W 164.02629 W	S027N079W16 S029N079W24	Pp,CHp,ACp,SFp,Wp Pp,CHp,ACp,SFp,Wp
334-10-11000-2100-3027-4025	KWIGUK B-5 KWIGUK B-5	62.46354 N 62.46331 N	164.01276 W 164.11185 W	S027N079W06 S027N080W04	CHp,ACp,Wp CHp,ACp,Wp
334-10-11000-2100-3055	KWIGUK B-4 KWIGUK B-5	62.31639 N 62.32823 N	163.96194 W 164.05799 W	S026N079W29 S026N080W23	Pp,CHp,ACp,Wp Pp,CHp,ACp,Wp
334-10-11010 Kwemeluk Pass	BLACK C-1 KWIGUK B-6	62.54750 N 62.44677 N	165.02778 W 164.58474 W	S028N085W03 S027N083W12	Sp,Kp,COp,Pp,CHp,ACp,SFp,Wp Sp,Kp,COp,Pp,CHp,ACp,SFp,Wp

WATER BODY NUMBER / NAME	MAP SHEET	LAT.	LONG.	LEGAL	SPECIES
334-10-11010-2051	KWIGUK B-6	62.44677 N	164.58474 W	S027N083W12	Sp,Kp,COp,Pp,CHp,ACp,SFp,Wp
Akularak Pass	KWIGUK C-5	62.70238 N	164.24399 W	S030N080W11	Sp,Kp,COp,Pp,CHp,ACp,SFp,Wp
334-10-11010-2051-3003	KWIGUK C-5	62.64611 N	164.34000 W	S030N080W32	Sp,Kp,COp,Pp,CHp,ACp,SFp,Wp
Kwimlilthla Slough	KWIGUK C-5	62.59379 N	164.03463 W	S029N079W23	Sp,Kp,COp,Pp,CHp,ACp,SFp,Wp
334-20-11000	KWIGUK B-4	62.31480 N	163.85587 W	S026N079W25	Sp,Kp,COp,Pp,CHp,ACp,SFp,Wp
Yukon River	RUSSIAN MISSION C-8	61.61095 N	161.69437 W	S018N069W36	Sp,Kp,COp,Pp,CHp,ACp,SFp,Wp
334-20-11000-2142	MARSHALL C-1	61.55616 N	162.04718 W	S017N070W19	SFr,Wr
	RUSSIAN MISSION C-7	61.56927 N	161.49894 W	S017N067W18	SFr,Wr
334-20-11000-2321	KWIGUK A-4	62.09167 N	163.77028 W	S023N079W09	Kp,COp,Pp,CHp,ACp,SFp,Wp
Archuelinguk River	KWIGUK B-3	62.36697 N	163.27368 W	S026N076W01	Kr
334-20-11000-2321-3030	KWIGUK A-4	62.14116 N	163.72967 W	S024N079W27	Kr
	KWIGUK A-4	62.14185 N	163.60729 W	S024N078W29	Kr
334-20-11000-2321-3030-4011	KWIGUK A-4	62.14699 N	163.68691 W	S024N079W25	Kr
	KWIGUK A-4	62.15376 N	163.64647 W	S024N078W19	Kr
334-20-11000-2321-3110	KWIGUK B-3	62.30530 N	163.46444 W	S026N077W36	Kr
	KWIGUK B-3	62.30034 N	163.42482 W	S026N076W32	Kr
334-20-11000-2321-3120	KWIGUK B-3	62.33033 N	163.42443 W	S026N076W20	Kr
	KWIGUK B-3	62.32475 N	163.37673 W	S026N076W21	Kr
334-20-11000-2321-3131	KWIGUK B-3	62.37149 N	163.33264 W	S026N076W02	Kr
	KWIGUK B-3	62.38667 N	163.29866 W	S027N076W36	Kr
334-20-11000-2321-3131-4011	KWIGUK B-3	62.37795 N	163.32363 W	S026N076W02	Kr
	KWIGUK B-3	62.38613 N	163.33145 W	S027N076W35	Kr
334-20-11000-2343	MARSHALL D-3	61.96083 N	162.82556 W	S022N074W34	Kp,COp,CHp,SFp,Wp
Chuilnak River	HOLY CROSS B-6	62.49837 N	161.86150 W	S028N068W22	Ksr,COp,CHs,SFp,Wp
334-20-11000-2343-3104	KWIGUK B-1	62.33509 N	162.13621 W	S026N069W19	Ks,CHs
Nageethluk River	HOLY CROSS A-5	62.17936 N	161.28338 W	S024N066W12	Ks,CHs
334-20-11000-2343-3110	KWIGUK B-1	62.37583 N	162.04334 W	S026N069W03	Kr
	HOLY CROSS B-6	62.38776 N	161.95839 W	S027N068W31	Kr
334-20-11000-2343-3150	HOLY CROSS B-6	62.44945 N	161.97583 W	S027N069W12	Ksr,COp,CHs,SFp,Wp
Atchuelinguk River	HOLY CROSS D-5	62.98712 N	161.46427 W	S034N064W32	Kr,COp,CHp,Wp

WATER BODY NUMBER / NAME	MAP SHEET	LAT.	LONG.	LEGAL	SPECIES
334-20-11000-2343-3150-4120	HOLY CROSS C-6	62.54437 N	161.62067 W	S028N067W01	Kr
	HOLY CROSS C-5	62.51886 N	161.47336 W	S028N066W14	Kr
334-20-11000-2343-3150-4120-5031	HOLY CROSS C-6	62.56221 N	161.53527 W	S029N065W31	Kr
	HOLY CROSS C-5	62.56932 N	161.46327 W	S029N065W28	Kr
334-20-11000-2343-3150-4131	HOLY CROSS C-6	62.55667 N	161.62583 W	S029N066W34	Kr
	HOLY CROSS C-6	62.62503 N	161.64253 W	S029N066W10	Kr
334-20-11000-2343-3150-4170	HOLY CROSS C-6	62.61754 N	161.52531 W	S029N065W08	Kr
	HOLY CROSS C-5	62.60412 N	161.45059 W	S029N065W15	Kr
334-20-11000-2343-3150-4170-5021	HOLY CROSS C-5	62.61491 N	161.46129 W	S029N065W10	Kr
	HOLY CROSS C-5	62.61572 N	161.44062 W	S029N065W10	Kr
334-20-11000-2343-3150-4180	HOLY CROSS C-5	62.63272 N	161.49677 W	S029N065W05	Kr
	HOLY CROSS C-5	62.65019 N	161.38598 W	S030N065W36	Kr
334-20-11000-2343-3150-4180-5020	HOLY CROSS C-5	62.63083 N	161.41972 W	S029N065W02	Kr
	HOLY CROSS C-5	62.63657 N	161.37661 W	S029N065W01	Kr
334-20-11000-2343-3150-4190	HOLY CROSS C-5	62.64998 N	161.47069 W	S030N065W33	Ks,COp,CHs,SFp,Wp
	HOLY CROSS C-5	62.65263 N	161.44541 W	S030N065W34	Ks,COp,CHs,SFp,Wp
334-20-11000-2343-3150-4280	HOLY CROSS D-5	62.78299 N	161.44402 W	S031N065W15	Kr
	HOLY CROSS D-5	62.79463 N	161.39323 W	S031N065W12	Kr
334-20-11000-2343-3150-4291	HOLY CROSS D-5	62.81675 N	161.43729 W	S032N065W34	Kr
	HOLY CROSS D-5	62.81000 N	161.49148 W	S031N065W04	Kr
334-20-11000-2343-3150-4311	HOLY CROSS D-5	62.84930 N	161.43753 W	S032N065W22	Kr
	HOLY CROSS D-5	62.85526 N	161.48826 W	S032N065W21	Kr
334-20-11000-2343-3150-4320	HOLY CROSS D-5	62.87228 N	161.43257 W	S032N065W10	Kr
Jackson Creek	HOLY CROSS D-5	62.87707 N	161.40807 W	S032N065W11	Kr
334-20-11000-2343-3161	HOLY CROSS B-6	62.46601 N	161.97002 W	S027N068W06	Kp,CHp
	HOLY CROSS B-6	62.49684 N	161.95363 W	S028N068W19	Kp,CHp
334-20-11000-2343-3161-4010	HOLY CROSS B-6	62.48057 N	161.95921 W	S028N068W31	Kp,CHp
	HOLY CROSS B-6	62.49959 N	161.92868 W	S028N068W20	Kp,CHp
334-20-11000-2451	KWIGUK A-3	62.02946 N	163.26188 W	S022N076W05	Kpr,COp,Pp,CHp,ACp,SFp,Wp
Andreafsky River	HOLY CROSS D-6	62.96167 N	161.95211 W	S033N067W11	ACp,Wp

WATER BODY NUMBER / NAME	MAP SHEET	LAT.	LONG.	LEGAL	SPECIES
334-20-11000-2451-3030	KWIGUK A-3	62.05907 N	163.10980 W	S023N075W30	Kp,COp,Pp,CHp,ACp,SFp,Wp
East Fork Andreafsky River	UNALAKLEET A-6	63.02662 N	161.70484 W	K028S016W34	COs
334-20-11000-2451-3030-4070	KWIGUK A-2	62.06117 N	162.90795 W	S023N074W30	Kr
	KWIGUK A-2	62.06589 N	162.84279 W	S023N074W21	Kr
334-20-11000-2451-3030-4130	KWIGUK A-2	62.15252 N	162.79751 W	S024N074W23	Kr
	KWIGUK A-2	62.13357 N	162.75336 W	S024N074W36	Kr
334-20-11000-2451-3030-4140	KWIGUK A-2	62.17280 N	162.78531 W	S024N074W14	Kr
	KWIGUK A-2	62.17966 N	162.71100 W	S024N073W08	Kr
334-20-11000-2451-3030-4140-5010	KWIGUK A-2	62.18169 N	162.75550 W	S024N074W12	Kr
	KWIGUK A-2	62.17833 N	162.74584 W	S024N073W07	Kr
334-20-11000-2451-3030-4160	KWIGUK A-2	62.21276 N	162.69916 W	S025N072W31	Kr
	KWIGUK A-2	62.20597 N	162.66684 W	S024N073W04	Kr
334-20-11000-2451-3030-4171	KWIGUK A-2	62.23318 N	162.66749 W	S025N072W29	Kr
	KWIGUK A-2	62.24164 N	162.67753 W	S025N072W20	Kr
334-20-11000-2451-3030-4177	KWIGUK A-2	62.24798 N	162.61359 W	S025N072W22	Kr
	KWIGUK B-2	62.26468 N	162.62669 W	S025N072W09	Kr
334-20-11000-2451-3030-4180	KWIGUK A-2	62.24646 N	162.59873 W	S025N072W22	Kr
	KWIGUK A-2	62.24643 N	162.55769 W	S025N072W24	Kr
334-20-11000-2451-3030-4180-5010	KWIGUK A-2	62.24326 N	162.57493 W	S025N072W23	Kr
	KWIGUK A-2	62.23277 N	162.57337 W	S025N072W26	Kr
334-20-11000-2451-3030-4280	KWIGUK B-1	62.41865 N	162.44665 W	S027N071W21	Kr
	KWIGUK B-1	62.40241 N	162.41658 W	S027N071W27	Kr
334-20-11000-2451-3030-4289	KWIGUK B-1	62.42625 N	162.44446 W	S027N071W16	Kr
	KWIGUK B-1	62.42215 N	162.49315 W	S027N071W20	Kr
334-20-11000-2451-3030-4297	KWIGUK B-1	62.43107 N	162.43134 W	S027N071W15	Kr
	KWIGUK B-1	62.46884 N	162.42664 W	S028N071W34	Kr
334-20-11000-2451-3030-4310	KWIGUK B-1	62.43058 N	162.40808 W	S027N071W15	Kr
	KWIGUK B-1	62.40393 N	162.37165 W	S027N071W25	Kr
334-20-11000-2451-3030-4324	KWIGUK B-1	62.45358 N	162.34591 W	S027N071W01	Kr
	KWIGUK B-1	62.42819 N	162.32594 W	S027N070W18	Kr

WATER BODY NUMBER / NAME	MAP SHEET	LAT.	LONG.	LEGAL	SPECIES
334-20-11000-2451-3030-4324-5011	KWIGUK B-1	62.45466 N	162.34285 W	S027N070W06	Kr
	KWIGUK B-1	62.44176 N	162.31146 W	S027N070W08	Kr
334-20-11000-2451-3030-4340	KWIGUK B-1	62.46566 N	162.34154 W	S027N070W06	Kr
	KWIGUK B-1	62.46189 N	162.30654 W	S027N070W05	Kr
334-20-11000-2451-3030-4350	KWIGUK B-1	62.47559 N	162.32329 W	S028N070W31	Kr
	KWIGUK B-1	62.46202 N	162.27063 W	S027N070W04	Kr
334-20-11000-2451-3030-4360	KWIGUK B-1	62.48940 N	162.29485 W	S028N070W29	Kr
	KWIGUK B-1	62.47904 N	162.25796 W	S028N070W33	Kr
334-20-11000-2451-3030-4360-5007	KWIGUK B-1	62.49200 N	162.28464 W	S028N070W29	Kr
	KWIGUK B-1	62.48853 N	162.24924 W	S028N070W27	Kr
334-20-11000-2451-3030-4370	KWIGUK C-1	62.50472 N	162.28139 W	S028N070W21	Kr
	KWIGUK B-1	62.49087 N	162.21517 W	S028N070W26	Kr
334-20-11000-2451-3030-4375	KWIGUK C-1	62.50584 N	162.28162 W	S028N070W21	Kr
	KWIGUK C-1	62.52526 N	162.31108 W	S028N070W08	Kr
334-20-11000-2451-3030-4375-5007	KWIGUK C-1	62.50990 N	162.29871 W	S028N070W17	Kr
	KWIGUK C-1	62.50794 N	162.31538 W	S028N070W19	Kr
334-20-11000-2451-3030-4380	KWIGUK C-1	62.51478 N	162.26301 W	S028N070W16	Kr
	KWIGUK C-1	62.50794 N	162.21745 W	S028N070W23	Kr
334-20-11000-2451-3030-4391	KWIGUK C-1	62.53305 N	162.22111 W	S028N070W11	Kr
	KWIGUK C-1	62.54827 N	162.25970 W	S028N070W04	Kr
334-20-11000-2451-3030-4401	KWIGUK C-1	62.55322 N	162.19155 W	S029N069W34	Kr
	KWIGUK C-1	62.56305 N	162.22139 W	S029N069W33	Kr
334-20-11000-2451-3030-4421	KWIGUK C-1	62.58201 N	162.14564 W	S029N069W25	Kr
	KWIGUK C-1	62.59329 N	162.18502 W	S029N069W22	Kr
334-20-11000-2451-3030-4430	KWIGUK C-1	62.58683 N	162.13195 W	S029N069W24	Kr
	KWIGUK C-1	62.57297 N	162.06934 W	S029N068W29	Kr
334-20-11000-2451-3030-4430-5020	KWIGUK C-1	62.57641 N	162.09430 W	S029N068W30	Kr
	KWIGUK C-1	62.56565 N	162.08935 W	S029N068W31	Kr
334-20-11000-2451-3030-4441	KWIGUK C-1	62.60545 N	162.11318 W	S029N068W18	Kr
	KWIGUK C-1	62.64170 N	162.15869 W	S030N069W35	Kr

WATER BODY NUMBER / NAME	MAP SHEET	LAT.	LONG.	LEGAL	SPECIES
334-20-11000-2451-3030-4471	KWIGUK C-1	62.65659 N	162.05306 W	S030N068W28	Kr
	KWIGUK C-1	62.67904 N	162.06594 W	S030N068W20	Kr
334-20-11000-2451-3030-4480	KWIGUK C-1	62.65746 N	162.03506 W	S030N068W28	Kr
	KWIGUK C-1	62.64325 N	162.01049 W	S030N068W34	Kr
334-20-11000-2451-3030-4488	KWIGUK C-1	62.66793 N	162.01944 W	S030N068W27	Kr
	HOLY CROSS C-6	62.65930 N	161.97983 W	S030N068W26	Kr
334-20-11000-2451-3030-4491	KWIGUK C-1	62.67500 N	162.01278 W	S030N068W22	Kr
	KWIGUK D-1	62.77668 N	162.02693 W	S031N068W16	Kr
334-20-11000-2451-3030-4500	HOLY CROSS C-6	62.67708 N	161.98556 W	S030N068W23	Kr
	HOLY CROSS C-6	62.66637 N	161.97345 W	S030N068W26	Kr
334-20-11000-2451-3030-4510	HOLY CROSS C-6	62.68333 N	161.97361 W	S030N068W14	Kr
	HOLY CROSS C-6	62.66922 N	161.94176 W	S030N068W24	Kr
334-20-11000-2451-3030-4521	HOLY CROSS C-6	62.69703 N	161.94109 W	S030N068W13	Kr
	HOLY CROSS C-6	62.70718 N	161.94466 W	S030N068W12	Kr
334-20-11000-2451-3030-4528	HOLY CROSS C-6	62.69647 N	161.91864 W	S030N067W18	Kr
	HOLY CROSS C-6	62.68306 N	161.91116 W	S030N067W19	Kr
334-20-11000-2451-3030-4531	HOLY CROSS C-6	62.70292 N	161.91050 W	S030N067W07	Kr
	HOLY CROSS C-6	62.72197 N	161.93217 W	S030N067W06	Kr
334-20-11000-2451-3030-4541	HOLY CROSS C-6	62.72750 N	161.87583 W	S031N067W32	Kr
	HOLY CROSS C-6	62.73848 N	161.89735 W	S031N067W32	Kr
334-20-11000-2451-3030-4550	HOLY CROSS C-6	62.74014 N	161.86274 W	S031N067W33	Kr
	HOLY CROSS C-6	62.73298 N	161.82088 W	S031N067W34	Kr
334-20-11000-2451-3030-4560	HOLY CROSS D-6	62.75221 N	161.83728 W	S031N067W27	Kr
	HOLY CROSS C-6	62.73597 N	161.79165 W	S031N067W35	Kr
334-20-11000-2451-3030-4564	HOLY CROSS D-6	62.75679 N	161.84059 W	S031N067W21	Kr
	HOLY CROSS D-6	62.79724 N	161.84489 W	S031N067W09	Kr
334-20-11000-2451-3030-4564-5007	HOLY CROSS D-6	62.75884 N	161.84305 W	S031N067W21	Kr
	HOLY CROSS D-6	62.76410 N	161.87728 W	S031N067W20	Kr
334-20-11000-2451-3030-4570	HOLY CROSS D-6	62.76443 N	161.82576 W	S031N067W22	Kr
	HOLY CROSS D-6	62.75647 N	161.76339 W	S031N067W24	Kr

WATER BODY NUMBER / NAME	MAP SHEET	LAT.	LONG.	LEGAL	SPECIES
334-20-11000-2451-3030-4580	HOLY CROSS D-6	62.76606 N	161.82337 W	S031N067W22	Kr
	HOLY CROSS D-6	62.77470 N	161.78492 W	S031N067W14	Kr
334-20-11000-2451-3030-4601	HOLY CROSS D-6	62.80862 N	161.77000 W	S031N067W01	Kr
	HOLY CROSS D-6	62.81378 N	161.79388 W	S032N067W35	Kr
334-20-11000-2451-3030-4610	HOLY CROSS D-6	62.82372 N	161.72767 W	S032N066W31	Kr
	HOLY CROSS D-6	62.82276 N	161.66112 W	S032N066W33	Kr
334-20-11000-2451-3030-4610-5020	HOLY CROSS D-6	62.81568 N	161.68402 W	S032N066W32	Kr
	HOLY CROSS D-6	62.80750 N	161.67440 W	S031N066W04	Kr
334-20-11000-2451-3030-4611	HOLY CROSS D-6	62.82468 N	161.72581 W	S032N066W31	Kr
	HOLY CROSS D-6	62.84980 N	161.78510 W	S032N067W23	Kr
334-20-11000-2451-3030-4621	HOLY CROSS D-6	62.84700 N	161.70266 W	S032N066W20	Kr
	HOLY CROSS D-6	62.85825 N	161.75079 W	S032N067W13	Kr
334-20-11000-2451-3030-4650	HOLY CROSS D-6	62.91583 N	161.69388 W	S033N065W30	Kr
	HOLY CROSS D-6	62.90635 N	161.62073 W	S033N065W33	Kr
334-20-11000-2451-3080	KWIGUK A-2	62.16940 N	162.96689 W	S024N075W14	Kr
	KWIGUK A-2	62.18985 N	162.84269 W	S024N074W09	Kr
334-20-11000-2451-3091	KWIGUK A-2	62.18463 N	162.98052 W	S024N075W11	CHp
	KWIGUK A-3	62.20161 N	163.04316 W	S024N075W04	CHp
334-20-11000-2451-3121	KWIGUK A-2	62.23717 N	162.93633 W	S025N074W23	Kr
	KWIGUK A-2	62.25000 N	162.96361 W	S025N074W15	Kr
334-20-11000-2451-3170	KWIGUK B-2	62.29629 N	162.84264 W	S026N073W32	Kr
	KWIGUK B-2	62.28941 N	162.79153 W	S025N073W03	Kr
334-20-11000-2451-3180	KWIGUK B-2	62.33520 N	162.84838 W	S026N073W20	Kr
	KWIGUK B-2	62.32738 N	162.80744 W	S026N073W22	Kr
334-20-11000-2451-3190	KWIGUK B-2	62.35782 N	162.84823 W	S026N073W08	Kr
	KWIGUK B-2	62.34751 N	162.79480 W	S026N073W15	Kr
334-20-11000-2451-3199	KWIGUK B-2	62.36813 N	162.84680 W	S026N073W05	Kr
	KWIGUK B-2	62.38946 N	162.87913 W	S027N073W31	Kr
334-20-11000-2451-3206	KWIGUK B-2	62.36951 N	162.83264 W	S026N073W04	Kr
	KWIGUK B-2	62.36493 N	162.77648 W	S026N073W11	Kr

WATER BODY NUMBER / NAME	MAP SHEET	LAT.	LONG.	LEGAL	SPECIES
334-20-11000-2451-3211	KWIGUK B-2	62.37437 N	162.82981 W	S026N073W04	Kr
	KWIGUK B-2	62.39873 N	162.86119 W	S027N073W29	Kr
334-20-11000-2451-3220	KWIGUK B-2	62.39083 N	162.81361 W	S027N073W33	Kr
	KWIGUK B-2	62.38222 N	162.75916 W	S027N073W35	Kr
334-20-11000-2451-3226	KWIGUK B-2	62.39667 N	162.80472 W	S027N073W27	Kr
	KWIGUK B-2	62.38984 N	162.76190 W	S027N073W35	Kr
334-20-11000-2451-3240	KWIGUK B-2	62.42207 N	162.80741 W	S027N073W22	Kr
	KWIGUK B-2	62.42423 N	162.76282 W	S027N073W14	Kr
334-20-11000-2451-3250	KWIGUK B-2	62.44446 N	162.75791 W	S027N073W11	Kr
	KWIGUK B-2	62.40558 N	162.70147 W	S027N072W30	Kr
334-20-11000-2451-3250-4011	KWIGUK B-2	62.43681 N	162.74865 W	S027N073W14	Kr
	KWIGUK B-2	62.43645 N	162.68417 W	S027N072W17	Kr
334-20-11000-2451-3266	KWIGUK B-2	62.46763 N	162.72687 W	S028N073W36	Kr
	KWIGUK B-2	62.47139 N	162.66295 W	S028N072W32	Kr
334-20-11000-2451-3266-4010	KWIGUK B-2	62.46828 N	162.71455 W	S028N072W31	Kr
	KWIGUK B-2	62.45911 N	162.68895 W	S027N072W06	Kr
334-20-11000-2451-3281	KWIGUK B-2	62.48448 N	162.73213 W	S028N073W25	Ks,Pp,CHs,ACp,Wp
Allen Creek	KWIGUK B-3	62.47766 N	163.11226 W	S028N075W36	Kr
334-20-11000-2451-3281-4040	KWIGUK C-2	62.51484 N	162.90725 W	S028N074W13	Kr
	KWIGUK C-2	62.53389 N	162.87770 W	S028N073W07	Kr
334-20-11000-2451-3281-4050	KWIGUK C-2	62.51912 N	162.92477 W	S028N074W13	Kr
	KWIGUK C-2	62.55030 N	162.91702 W	S028N074W01	Kr
334-20-11000-2451-3281-4056	KWIGUK C-2	62.52362 N	162.95409 W	S028N074W14	Kr
	KWIGUK C-2	62.55224 N	162.94699 W	S028N074W02	Kr
334-20-11000-2451-3281-4064	KWIGUK C-2	62.52126 N	162.96995 W	S028N074W15	Kr
	KWIGUK C-2	62.53563 N	162.99252 W	S028N074W10	Kr
334-20-11000-2451-3281-4085	KWIGUK B-3	62.49750 N	163.04806 W	S028N074W20	Kr
	KWIGUK B-3	62.48519 N	163.03493 W	S028N074W29	Kr
334-20-11000-2451-3290	KWIGUK B-2	62.49728 N	162.70969 W	S028N072W19	Kr
	KWIGUK B-2	62.48657 N	162.65406 W	S028N072W28	Kr

WATER BODY NUMBER / NAME	MAP SHEET	LAT.	LONG.	LEGAL	SPECIES
334-20-11000-2451-3300	KWIGUK C-2	62.51699 N	162.68563 W	S028N072W17	Kr
	KWIGUK C-2	62.50674 N	162.65356 W	S028N072W21	Kr
334-20-11000-2451-3310	KWIGUK C-2	62.52611 N	162.68167 W	S028N072W08	Kr
	KWIGUK C-2	62.51410 N	162.62705 W	S028N072W16	Kr
334-20-11000-2451-3319	KWIGUK C-2	62.53444 N	162.69417 W	S028N072W07	Kr
	KWIGUK C-2	62.55945 N	162.74328 W	S029N072W35	Kr
334-20-11000-2451-3319-4011	KWIGUK C-2	62.53500 N	162.72778 W	S028N073W12	Kr
	KWIGUK C-2	62.52869 N	162.73408 W	S028N073W12	Kr
334-20-11000-2451-3319-4017	KWIGUK C-2	62.53904 N	162.73768 W	S028N073W01	Kr
	KWIGUK C-2	62.54094 N	162.74998 W	S028N073W02	Kr
334-20-11000-2451-3330	KWIGUK C-2	62.55302 N	162.66302 W	S028N072W05	Kr
	KWIGUK C-2	62.52139 N	162.59488 W	S028N072W15	Kr
334-20-11000-2451-3341	KWIGUK C-2	62.55718 N	162.65816 W	S029N071W31	Kr
	KWIGUK C-2	62.58214 N	162.70256 W	S029N072W24	Kr
334-20-11000-2451-3360	KWIGUK C-2	62.58156 N	162.60453 W	S029N071W28	Kr
	KWIGUK C-2	62.56395 N	162.52646 W	S029N071W36	Kr
334-20-11000-2451-3360-4016	KWIGUK C-2	62.57189 N	162.57202 W	S029N071W27	Kr
	KWIGUK C-2	62.55368 N	162.54624 W	S029N071W35	Kr
334-20-11000-2451-3371	KWIGUK C-2	62.59066 N	162.60893 W	S029N071W21	Kr
	KWIGUK C-2	62.63223 N	162.71157 W	S029N072W01	Kr
334-20-11000-2451-3380	KWIGUK C-2	62.59914 N	162.58207 W	S029N071W15	Kr
	KWIGUK C-2	62.58829 N	162.54990 W	S029N071W23	Kr
334-20-11000-2451-3385	KWIGUK C-2	62.60457 N	162.58358 W	S029N071W15	Kr
	KWIGUK C-2	62.65912 N	162.64900 W	S030N071W29	Kr
334-20-11000-2451-3396	KWIGUK C-2	62.61405 N	162.55681 W	S029N071W11	Kr
	KWIGUK C-2	62.60897 N	162.50948 W	S029N071W13	Kr
334-20-11000-2451-3406	KWIGUK C-1	62.69500 N	162.45584 W	S030N070W17	Kr
	KWIGUK C-1	62.67467 N	162.38657 W	S030N070W22	Kr
334-20-11000-2451-3406-4019	KWIGUK C-1	62.68615 N	162.39651 W	S030N070W15	Kr
	KWIGUK C-1	62.68871 N	162.38216 W	S030N070W15	Kr

WATER BODY NUMBER / NAME	MAP SHEET	LAT.	LONG.	LEGAL	SPECIES
334-20-11000-2451-3411	KWIGUK C-2	62.63361 N	162.54417 W	S029N071W02	Kr
	KWIGUK C-2	62.67218 N	162.56452 W	S030N071W22	Kr
334-20-11000-2451-3411-4031	KWIGUK C-2	62.65917 N	162.56889 W	S030N071W27	Kr
	KWIGUK C-2	62.65879 N	162.58982 W	S030N071W28	Kr
334-20-11000-2451-3431	KWIGUK C-1	62.72881 N	162.43353 W	S031N070W32	Kr
	KWIGUK C-1	62.74221 N	162.46904 W	S031N070W30	Kr
334-20-11000-2451-3437	KWIGUK D-1	62.75510 N	162.39219 W	S031N070W27	Kr
	KWIGUK D-1	62.77092 N	162.43630 W	S031N070W17	Kr
334-20-11000-2451-3440	KWIGUK D-1	62.77453 N	162.35567 W	S031N070W14	Kr
	KWIGUK D-1	62.75517 N	162.32384 W	S031N070W25	Kr
334-20-11000-2451-3445	KWIGUK D-1	62.77453 N	162.35567 W	S031N070W14	Kr
	KWIGUK D-1	62.79899 N	162.40761 W	S031N070W04	Kr
334-20-11000-2451-3450	KWIGUK D-1	62.80384 N	162.32889 W	S031N070W01	Kr
	KWIGUK D-1	62.78994 N	162.25330 W	S031N069W08	Kr
334-20-11000-2451-3451	KWIGUK D-1	62.80959 N	162.32455 W	S031N070W01	Kr
	KWIGUK D-1	62.83996 N	162.39211 W	S032N070W27	Kr
334-20-11000-2451-3451-4014	KWIGUK D-1	62.83195 N	162.36000 W	S032N070W26	Kr
	KWIGUK D-1	62.84445 N	162.35371 W	S032N070W23	Kr
334-20-11000-2451-3451-4017	KWIGUK D-1	62.83562 N	162.37433 W	S032N070W27	Kr
	KWIGUK D-1	62.83249 N	162.37694 W	S032N070W27	Kr
334-20-11000-2451-3460	KWIGUK D-1	62.83888 N	162.28921 W	S032N069W30	Kr
	KWIGUK D-1	62.82329 N	162.23126 W	S032N069W33	Kr
334-20-11000-2451-3460-4017	KWIGUK D-1	62.83405 N	162.24558 W	S032N069W28	Kr
	KWIGUK D-1	62.83637 N	162.23247 W	S032N069W28	Kr
334-20-11000-2451-3465	KWIGUK D-1	62.85148 N	162.28423 W	S032N069W19	Kr
	KWIGUK D-1	62.87078 N	162.34881 W	S032N070W14	Kr
334-20-11000-2451-3477	KWIGUK D-1	62.87776 N	162.27455 W	S032N069W08	Kr
	KWIGUK D-1	62.88540 N	162.30459 W	S032N069W06	Kr
334-20-11000-2451-3480	KWIGUK D-1	62.88295 N	162.25557 W	S032N069W08	Kr
	KWIGUK D-1	62.85080 N	162.21575 W	S032N069W21	Kr

WATER BODY NUMBER / NAME	MAP SHEET	LAT.	LONG.	LEGAL	SPECIES
334-20-11000-2451-3483	KWIGUK D-1	62.88973 N	162.25022 W	S032N069W05	Kr
	KWIGUK D-1	62.90222 N	162.27232 W	S033N069W36	Kr
334-20-11000-2451-3490	KWIGUK D-1	62.90250 N	162.21694 W	S033N068W32	Kr
	KWIGUK D-1	62.86941 N	162.20174 W	S032N069W15	Kr
334-20-11000-2451-3495	KWIGUK D-1	62.92044 N	162.21018 W	S033N068W29	Kr
	KWIGUK D-1	62.97737 N	162.19844 W	S033N068W04	Kr
334-20-11000-2451-3495-4015	KWIGUK D-1	62.95960 N	162.21618 W	S033N068W08	Kr
	KWIGUK D-1	62.95403 N	162.26332 W	S033N068W18	Kr
334-20-11000-2451-3495-4015-5004	KWIGUK D-1	62.96052 N	162.22372 W	S033N068W08	Kr
	KWIGUK D-1	62.96804 N	162.23209 W	S033N068W08	Kr
334-20-11000-2451-3510	KWIGUK D-1	62.91967 N	162.18956 W	S033N068W28	Kr
	KWIGUK D-1	62.88418 N	162.11016 W	S032N068W07	Kr
334-20-11000-2451-3510-4115	KWIGUK D-1	62.89194 N	162.13333 W	S032N069W01	Kr
	KWIGUK D-1	62.89640 N	162.12658 W	S032N069W01	Kr
334-20-11000-2451-3510-4120	KWIGUK D-1	62.88972 N	162.13167 W	S032N069W01	Kr
	KWIGUK D-1	62.87588 N	162.13996 W	S032N069W12	Kr
334-20-11000-2451-3522	KWIGUK D-1	62.95472 N	162.13889 W	S033N068W14	Kr
	KWIGUK D-1	62.94034 N	162.09674 W	S033N068W24	Kr
334-20-11000-2451-3530	KWIGUK D-1	62.97172 N	162.10876 W	S033N068W12	Kr
	KWIGUK D-1	62.95660 N	162.08539 W	S033N068W13	Kr
334-20-11000-2451-3536	KWIGUK D-1	62.98342 N	162.09862 W	S033N068W01	Kr
	KWIGUK D-1	62.96946 N	162.06870 W	S033N067W07	Kr
334-20-11000-2451-3551	ST MICHAEL A-1	63.01109 N	162.05472 W	K029S018W02	Kr
	ST MICHAEL A-1	63.02504 N	162.05985 W	K028S018W35	Kr
334-20-11000-2451-3583	HOLY CROSS D-6	62.99296 N	161.94560 W	S034N067W35	Kr
	HOLY CROSS D-6	62.98729 N	161.91817 W	S034N067W36	Kr
334-30-11000	RUSSIAN MISSION C-8	61.61590 N	161.70089 W	S018N069W25	Sp,Kp,COp,Pp,CHp,SFp,Wp
Yukon River	RUSSIAN MISSION D-4	61.95678 N	160.24433 W	S022N060W34	Sp,Kp,COp,Pp,CHp,SFp,Wp
334-30-11000-2201	RUSSIAN MISSION D-7	61.83983 N	161.31634 W	S020N066W07	CHs,Wp
Kako Creek	RUSSIAN MISSION D-7	61.94585 N	161.36295 W	S021N066W03	CHs,Wp

WATER BODY NUMBER / NAME	MAP SHEET	LAT.	LONG.	LEGAL	SPECIES
334-30-11000-2201-0010 Kako Lake	RUSSIAN MISSION D-7	61.85667 N	161.34556 W	S020N067W01	CHs,Wp
334-30-11000-2366 Twelvemile Slough	RUSSIAN MISSION D-5 RUSSIAN MISSION D-3	61.94247 N 61.92197 N	160.50778 W 160.12070 W	S021N061W05 S021N059W08	Sp,Kp,COp,Pp,CHp,SFp,Wp Sp,Kp,COp,Pp,CHp,SFp,Wp
335-00-10600 Kanektok River	GOODNEWS D-8 GOODNEWS D-3	59.75637 N 59.88038 N	161.93279 W 160.12412 W	S005S074W07 S003S063W33	Ss,Kp,COs,Pp,CHs,ACp,Wp Ss,COs,Ps,CHp,ACs
335-00-10600-0010 Pegati Lake	GOODNEWS D-3	59.86695 N	160.09111 W	S003S063W34	Ss,COs,ACs
335-00-10600-0020 Kagati Lake	GOODNEWS D-3	59.87278 N	160.05861 W	S003S063W35	Ss,COs,ACs
335-00-10600-2221	GOODNEWS D-6 GOODNEWS D-6	59.81732 N 59.82918 N	161.23414 W 161.16162 W	S004S070W24 S004S069W17	Kr Kr
335-00-10600-2291	GOODNEWS D-6 GOODNEWS D-6	59.77339 N 59.78980 N	161.07635 W 161.03589 W	S005S069W06 S004S068W31	Kr Kr
335-00-10600-2311	GOODNEWS C-6 GOODNEWS D-6	59.74990 N 59.75247 N	161.05028 W 161.00525 W	S005S069W17 S005S069W10	Kr Kr
335-00-10600-2340 Takshilik Creek	GOODNEWS C-6 GOODNEWS C-6	59.72698 N 59.62184 N	160.99539 W 161.03415 W	S005S069W22 S006S069W28	Ks,CHs Kr
335-00-10600-2340-3061	GOODNEWS C-6 GOODNEWS C-6	59.66472 N 59.65018 N	161.00361 W 160.97894 W	S006S069W10 S006S069W23	Kr Kr
335-00-10600-2350 Nukluk Creek	GOODNEWS C-6 GOODNEWS C-5	59.71555 N 59.64703 N	160.97504 W 160.72558 W	S005S069W26 S006S067W20	Ks,ACs,Wp ACs,Wp
335-00-10600-2350-3070 Nuklugaluk Creek	GOODNEWS C-6 GOODNEWS C-6	59.68805 N 59.65396 N	160.88139 W 160.89249 W	S006S068W05 S006S068W17	Kr,ACs Kr,ACs
335-00-10600-2480 Klak Creek	GOODNEWS D-5 GOODNEWS C-4	59.78101 N 59.72613 N	160.76716 W 160.45452 W	S004S067W34 S005S066W23	Sp,Ks,COs,CHs,ACs,Wp Sp,COs,ACs,Wp
335-00-10600-2480-0010 Klak Lake	GOODNEWS C-4	59.72639 N	160.45500 W	S005S066W23	Ss,ACs,Wp
335-00-10600-2491 Sam Creek	GOODNEWS D-5 GOODNEWS D-5	59.80026 N 59.82100 N	160.74880 W 160.78514 W	S004S067W26 S004S067W22	Kr Kr

WATER BODY NUMBER / NAME	MAP SHEET	LAT.	LONG.	LEGAL	SPECIES
335-00-10600-2520	GOODNEWS D-5	59.83083 N	160.71194 W	S004S067W13	Kr
	GOODNEWS D-5	59.83336 N	160.66127 W	S004S066W17	Kr
335-00-10600-2541	GOODNEWS D-5	59.85742 N	160.69459 W	S004S066W06	Kr
Nakailingak Creek	GOODNEWS D-5	59.88255 N	160.70858 W	S003S067W25	Kr
335-00-10600-2541-3020	GOODNEWS D-5	59.87869 N	160.70512 W	S003S067W36	Kr
	GOODNEWS D-5	59.88366 N	160.70030 W	S003S066W30	Kr
335-00-10600-2560	GOODNEWS D-5	59.86619 N	160.64094 W	S004S066W04	Kr
	GOODNEWS D-5	59.85161 N	160.62709 W	S004S066W09	Kr
335-00-10600-2581	GOODNEWS D-5	59.88208 N	160.60275 W	S003S066W27	Kr
	GOODNEWS D-5	59.89859 N	160.56610 W	S003S066W23	Kr
335-00-10600-2581-3011	GOODNEWS D-5	59.88530 N	160.58254 W	S003S066W26	Kr
	GOODNEWS D-5	59.89832 N	160.57525 W	S003S066W23	Kr
335-00-10600-2581-3015	GOODNEWS D-5	59.88465 N	160.57807 W	S003S066W26	Kr
	GOODNEWS D-5	59.89639 N	160.56904 W	S003S066W23	Kr
335-00-10600-2581-3024	GOODNEWS D-5	59.88874 N	160.56947 W	S003S066W26	Kr
	GOODNEWS D-5	59.88865 N	160.54672 W	S003S066W25	Kr
335-00-10600-2630	GOODNEWS D-4	59.87469 N	160.47351 W	S003S065W33	Sp,Ks,COs,CHs,ACs
Kanuktik Creek	GOODNEWS C-4	59.74189 N	160.32539 W	S005S065W15	Sp,ACs
335-00-10600-2630-0010	GOODNEWS C-4	59.71139 N	160.30667 W	S005S065W27	Sp,ACs
Kanuktik Lake					
335-00-10600-2630-3131	GOODNEWS D-4	59.77606 N	160.35542 W	S005S065W04	Sp,Ks,COsr,CHs,ACp
	GOODNEWS D-4	59.75477 N	160.28430 W	S005S065W11	Sp,COr,ACp
335-00-10600-2630-3131-0010	GOODNEWS C-4	59.73778 N	160.26278 W	S005S065W13	Sp,COr,ACp
335-00-10600-2671	GOODNEWS D-4	59.89182 N	160.36830 W	S003S065W25	Kr
Paiyun Creek	GOODNEWS D-4	59.91987 N	160.33129 W	S003S064W18	Kr
335-00-10600-2680	GOODNEWS D-4	59.89727 N	160.33928 W	S003S064W19	Kr
Tsayagtulek Creek	GOODNEWS D-4	59.89460 N	160.29260 W	S003S064W28	Kr
335-00-10600-2690	GOODNEWS D-4	59.90767 N	160.28644 W	S003S064W21	Ss
	GOODNEWS D-4	59.89673 N	160.26040 W	S003S064W22	Ss

WATER BODY NUMBER / NAME	MAP SHEET	LAT.	LONG.	LEGAL	SPECIES
335-00-10600-2690-0010	GOODNEWS D-4	59.90195 N	160.27695 W	S003S064W21	Ss
335-00-10600-2800	GOODNEWS D-3	59.84753 N	160.07463 W	S004S063W10	Ss,COs,ACs
	GOODNEWS D-3	59.81067 N	160.03518 W	S004S063W24	Ss,COs,ACs
335-00-10600-2851	GOODNEWS D-3	59.85545 N	160.03266 W	S004S063W01	Ss,COs,ACs
Aukamunuk Creek	GOODNEWS D-3	59.83139 N	159.98778 W	S004S062W18	Ss,ACs
335-00-10600-2851-3031	GOODNEWS D-3	59.83167 N	159.98667 W	S004S062W17	Ss,ACs
	GOODNEWS D-3	59.82801 N	159.94657 W	S004S062W16	Ss,ACs
335-00-10600-2851-3031-0010	GOODNEWS D-3	59.82833 N	159.94000 W	S004S062W16	Ss,ACs
335-00-10600-2851-3040	GOODNEWS D-3	59.83111 N	159.98805 W	S004S062W18	Ss,ACs
	GOODNEWS D-3	59.81635 N	159.97976 W	S004S062W20	Ss,ACs
335-00-10640	GOODNEWS C-8	59.69583 N	161.87750 W	S005S074W33	Sp,Kp,COp,Pp,CHp,ACp,Wp
North Mouth Arolik River	GOODNEWS C-7	59.62758 N	161.59344 W	S006S072W30	Sp,Ks,COs,Ps,CHs,ACs,Wp
335-00-10640-2085	GOODNEWS C-8	59.71178 N	161.73210 W	S005S073W29	Kr,COsr
Bessie Creek	GOODNEWS C-7	59.65408 N	161.33727 W	S006S071W15	COsr
335-00-10640-2085-3020	GOODNEWS C-8	59.71333 N	161.69417 W	S005S073W28	Kr
Danger Creek	GOODNEWS C-8	59.70515 N	161.67648 W	S005S073W34	Kr
335-00-10640-2085-3041	GOODNEWS C-7	59.72020 N	161.61989 W	S005S073W25	COsr
Magaktlek Creek	GOODNEWS C-7	59.73202 N	161.57895 W	S005S072W20	COsr
335-00-10640-2085-3041-4010	GOODNEWS C-7	59.73202 N	161.57895 W	S005S072W20	COsr
	GOODNEWS C-7	59.71937 N	161.29993 W	S005S071W26	COsr
335-00-10640-2085-3063	GOODNEWS C-7	59.66682 N	161.37483 W	S006S071W09	COsr
	GOODNEWS C-7	59.67991 N	161.33056 W	S006S071W03	COsr
335-00-10640-2085-3067	GOODNEWS C-7	59.65805 N	161.34791 W	S006S071W15	COsr
	GOODNEWS C-7	59.66219 N	161.33611 W	S006S071W15	COsr
335-00-10650	GOODNEWS C-8	59.67057 N	161.87448 W	S006S074W09	Sp,Kp,COp,Pp,CHp,ACp,Wp
South Mouth Arolik River	GOODNEWS B-7	59.37542 N	161.36247 W	S009S072W26	COr
335-00-10650-2200	GOODNEWS C-7	59.62237 N	161.58643 W	S006S072W30	Kr
	GOODNEWS C-7	59.58557 N	161.57087 W	S007S072W08	Kr

WATER BODY NUMBER / NAME	MAP SHEET	LAT.	LONG.	LEGAL	SPECIES
335-00-10650-2209	GOODNEWS C-7	59.62250 N	161.58000 W	S006S072W30	Kr
	GOODNEWS C-7	59.63685 N	161.58958 W	S006S072W19	Kr
335-00-10650-2280	GOODNEWS C-7	59.56876 N	161.49678 W	S007S072W15	Kr
Boulder Creek	GOODNEWS C-7	59.56554 N	161.54154 W	S007S072W16	Kr
335-00-10650-2290	GOODNEWS C-7	59.56467 N	161.48951 W	S007S072W14	Kr
Minnesota Creek	GOODNEWS C-7	59.54290 N	161.52121 W	S007S072W27	Kr
335-00-10650-2300	GOODNEWS C-7	59.55560 N	161.47680 W	S007S072W23	Ksr,COp,CHs
Faro Creek	GOODNEWS B-7	59.41622 N	161.48033 W	S009S072W07	Kr
335-00-10650-2300-3061	GOODNEWS B-7	59.49676 N	161.50119 W	S008S072W10	Kr
Trail Creek	GOODNEWS B-7	59.48104 N	161.47295 W	S008S072W14	Kr
335-00-10650-2300-3076	GOODNEWS B-7	59.47544 N	161.50762 W	S008S072W22	Kr
Mclane Creek	GOODNEWS B-7	59.47130 N	161.52748 W	S008S072W21	Kr
335-00-10650-2300-3088	GOODNEWS B-7	59.42503 N	161.49574 W	S009S073W01	COr
	GOODNEWS B-7	59.39296 N	161.50262 W	S009S073W13	COr
335-00-10650-2361	GOODNEWS C-7	59.52727 N	161.38361 W	S007S071W32	Kr
Keno Creek	GOODNEWS C-7	59.54340 N	161.29556 W	S007S071W25	Kr
335-00-10650-2370	GOODNEWS C-7	59.52433 N	161.37772 W	S007S071W33	Kr
Deer Creek	GOODNEWS C-7	59.50724 N	161.38047 W	S008S071W04	Kr
335-00-10650-2401	GOODNEWS C-7	59.50526 N	161.32940 W	S008S071W10	Ss,Ksr,COs,CHp,ACs,Wp
East Fork Arolik River	GOODNEWS B-6	59.47427 N	161.12013 W	S008S070W24	Ss,Ksr,COs,ACs,Wp
335-00-10650-2401-0010	GOODNEWS B-6	59.46166 N	161.09833 W	S008S070W25	Ss,ACs,Wp
Arolik Lake					
335-00-10650-2431	GOODNEWS B-7	59.47571 N	161.31464 W	S008S071W23	Kr
Garnet Creek	GOODNEWS B-7	59.46739 N	161.27009 W	S008S071W24	Kr
335-00-10650-2441	GOODNEWS B-7	59.46790 N	161.31790 W	S008S071W23	Kr
Midas Creek	GOODNEWS B-7	59.45434 N	161.30397 W	S008S071W26	Kr
335-00-10650-2461	GOODNEWS B-7	59.44806 N	161.33306 W	S008S071W27	Kr
Crater Creek	GOODNEWS B-7	59.43249 N	161.32210 W	S009S072W01	Kr
335-00-10650-2461-3011	GOODNEWS B-7	59.43910 N	161.31967 W	S008S071W35	Kr
	GOODNEWS B-7	59.43200 N	161.30429 W	S009S071W06	Kr

WATER BODY NUMBER / NAME	MAP SHEET	LAT.	LONG.	LEGAL	SPECIES
335-00-10650-2472	GOODNEWS B-7	59.43249 N	161.35523 W	S009S072W02	COr
South Mouth Arolik River	GOODNEWS B-7	59.42088 N	161.38083 W	S009S072W03	COr
335-00-10700	GOODNEWS B-8	59.46608 N	161.74424 W	S008S073W20	Ss,Kp,COp,Ps,CHs,ACs,Wp
Jacksmith Creek	GOODNEWS B-7	59.43834 N	161.57737 W	S008S072W32	COr
335-00-10700-2039	GOODNEWS B-7	59.43112 N	161.58344 W	S009S073W04	COp
	GOODNEWS B-7	59.43582 N	161.59191 W	S008S072W31	COp
335-00-10750	GOODNEWS B-8	59.42437 N	161.83638 W	S009S075W01	Ksr,COp,Ps,CHs,ACp,Wp
Cripple Creek	GOODNEWS B-8	59.36794 N	161.63516 W	S009S073W30	COr
335-00-10790	GOODNEWS B-8	59.29056 N	161.94583 W	S010S075W20	Ksr,COp,Ps,CHs,ACp,Wp
Indian River	GOODNEWS B-8	59.29824 N	161.83240 W	S010S075W24	Ksr,COp,Ps,CHs,ACp,Wp
335-00-10790-2020	GOODNEWS B-8	59.29824 N	161.83240 W	S010S075W24	Ksr,COp,CHs,ACp,Wp
South Fork Indian River	GOODNEWS B-8	59.25732 N	161.66579 W	S011S074W01	COp
335-00-10790-2020-3013	GOODNEWS B-8	59.25732 N	161.66579 W	S011S074W01	COr
	GOODNEWS B-8	59.26100 N	161.64297 W	S010S073W31	COr
335-00-10790-2020-3015	GOODNEWS B-8	59.25732 N	161.66579 W	S011S074W01	COp
	GOODNEWS A-7	59.24991 N	161.61517 W	S011S073W05	COr
335-00-10790-2021	GOODNEWS B-8	59.29824 N	161.83240 W	S010S075W24	COp,Ps,CHs,ACp,Wp
North Fork Indian River	GOODNEWS B-8	59.29120 N	161.73686 W	S010S074W21	COp,Ps,CHs,ACp,Wp
335-00-10790-2021-3006	GOODNEWS B-8	59.29120 N	161.73686 W	S010S074W21	COr
	GOODNEWS B-7	59.28460 N	161.59875 W	S010S073W29	COr
335-00-10800	GOODNEWS B-8	59.28625 N	161.94116 W	S010S075W29	Pp,CHp,ACp,Wp
Carter Creek	GOODNEWS A-8	59.19465 N	161.73841 W	S011S074W28	Ps,CHs,ACs,Wp
335-00-10825	GOODNEWS A-7	59.13331 N	161.62002 W	S012S073W17	Kp,CHs,ACp,Wp
Tunulik River	GOODNEWS A-7	59.21168 N	161.46912 W	S011S072W19	CHs
335-00-10825-2035	GOODNEWS A-7	59.19099 N	161.50582 W	S011S073W25	Kr
	GOODNEWS A-7	59.19464 N	161.50507 W	S011S073W25	Kr
335-00-10850	GOODNEWS A-7	59.10576 N	161.57053 W	S012S073W28	Sp,Kp,COpr,Pp,CHp,ACp,SFp,Wp
Goodnews River	GOODNEWS C-4	59.55693 N	160.46776 W	S007S066W23	Ss,ACs,Wp
335-00-10850-0020	GOODNEWS B-5	59.49028 N	160.55167 W	S008S066W17	Ss,Pp,ACs,Wp
Goodnews Lake					

WATER BODY NUMBER / NAME	MAP SHEET	LAT.	LONG.	LEGAL	SPECIES
335-00-10850-2010	GOODNEWS A-7	59.09918 N	161.53546 W	S012S073W35	COr,CHp
	GOODNEWS A-7	59.05832 N	161.42965 W	S013S073W10	COr
335-00-10850-2080	GOODNEWS A-7	59.12406 N	161.47838 W	S012S072W19	Kr,COsp,CHsp,ACp,Wp
South Fork Goodnews River	GOODNEWS A-6	59.15478 N	160.94890 W	S012S069W08	Kr
335-00-10850-2080-3010	GOODNEWS A-7	59.12433 N	161.43798 W	S012S072W20	Kr,COp,CHp
	GOODNEWS A-7	59.06045 N	161.34763 W	S013S072W07	COr
335-00-10850-2080-3010-4001	GOODNEWS A-7	59.10759 N	161.40142 W	S012S072W28	COr
	GOODNEWS A-7	59.10643 N	161.38446 W	S012S072W27	COr
335-00-10850-2080-3030	GOODNEWS A-7	59.14570 N	161.30709 W	S012S071W07	Kr,COp
Tivyagak Creek	GOODNEWS A-6	59.09164 N	161.20371 W	S012S071W34	COr
335-00-10850-2080-3030-4001	GOODNEWS A-6	59.14131 N	161.23837 W	S012S071W16	COr
	GOODNEWS A-6	59.13726 N	161.19164 W	S012S071W14	COr
335-00-10850-2080-3030-4009	GOODNEWS A-6	59.12467 N	161.23476 W	S012S071W21	COr
	GOODNEWS A-6	59.11937 N	161.13515 W	S012S070W19	COr
335-00-10850-2080-3050	GOODNEWS A-6	59.16407 N	161.07522 W	S012S070W04	Kr
	GOODNEWS A-6	59.14457 N	161.07307 W	S012S070W16	Kr
335-00-10850-2080-3055	GOODNEWS A-6	59.16434 N	161.07577 W	S012S070W04	Kr
	GOODNEWS A-6	59.17859 N	161.04829 W	S011S070W34	Kr
335-00-10850-2080-3065	GOODNEWS A-6	59.16714 N	161.05651 W	S012S070W03	Kr
	GOODNEWS A-6	59.17338 N	161.02092 W	S012S070W02	Kr
335-00-10850-2080-3070	GOODNEWS A-6	59.14697 N	160.99700 W	S012S070W12	Kr
	GOODNEWS A-6	59.13057 N	160.95609 W	S012S069W18	Kr
335-00-10850-2080-3080	GOODNEWS A-6	59.15164 N	160.95707 W	S012S069W07	Kr
	GOODNEWS A-6	59.14842 N	160.94702 W	S012S069W08	Kr
335-00-10850-2090	GOODNEWS A-7	59.12967 N	161.46662 W	S012S072W19	Sp,Kp,COp,Pp,CHs,ACs,Wp
Middle Fork Goodnews River	GOODNEWS B-5	59.41273 N	160.52384 W	S009S067W11	Ss,ACs,Wp
335-00-10850-2090-0030	GOODNEWS B-5	59.40139 N	160.55750 W	S009S067W15	Ss,ACs,Wp
Middle Fork Lake					
335-00-10850-2090-3025	GOODNEWS A-7	59.15189 N	161.43669 W	S012S072W08	Kr,COp
	GOODNEWS A-6	59.23958 N	161.19874 W	S011S071W11	COr

WATER BODY NUMBER / NAME	MAP SHEET	LAT.	LONG.	LEGAL	SPECIES
335-00-10850-2090-3035	GOODNEWS A-7	59.15111 N	161.43083 W	S012S072W08	Kr
	GOODNEWS A-7	59.16804 N	161.42472 W	S012S072W04	Kr
335-00-10850-2090-3035-4010	GOODNEWS A-7	59.15993 N	161.42324 W	S012S072W04	Kr
	GOODNEWS A-7	59.16198 N	161.41250 W	S012S072W04	Kr
335-00-10850-2090-3115	GOODNEWS A-6	59.23583 N	161.13529 W	S011S070W07	Kr
	GOODNEWS A-6	59.24910 N	161.11039 W	S011S070W05	Kr
335-00-10850-2090-3130	GOODNEWS A-6	59.24962 N	161.04666 W	S011S070W03	Kr
	GOODNEWS A-6	59.23180 N	161.00437 W	S011S070W12	Kr
335-00-10850-2090-3135	GOODNEWS B-5	59.29754 N	160.82692 W	S010S069W24	Kr
	GOODNEWS B-5	59.31978 N	160.82042 W	S010S069W12	Kr
335-00-10850-2090-3150	GOODNEWS B-5	59.29594 N	160.84835 W	S010S069W23	Ss,Ks,COs,ACs
Kukaktlik River	GOODNEWS B-4	59.37735 N	160.45249 W	S009S066W19	Ss,ACs
335-00-10850-2090-3150-0010	GOODNEWS B-4	59.34556 N	160.47556 W	S010S067W01	Ss,COp,ACs
Kukaktlim Lake					
335-00-10850-2090-3150-0020	GOODNEWS B-4	59.38500 N	160.44861 W	S009S066W19	Ss,ACs
335-00-10850-2090-3150-4018	GOODNEWS B-5	59.27938 N	160.80069 W	S010S068W30	Kr
	GOODNEWS B-5	59.26801 N	160.76161 W	S010S068W32	Kr
335-00-10850-2090-3150-4018-5020	GOODNEWS B-5	59.27723 N	160.78640 W	S010S068W30	Kr
	GOODNEWS B-5	59.26452 N	160.78943 W	S010S068W31	Kr
335-00-10850-2090-3150-4026	GOODNEWS B-5	59.28952 N	160.74559 W	S010S068W21	Kr
	GOODNEWS B-5	59.28555 N	160.71338 W	S010S068W27	Kr
335-00-10850-2090-3150-4035	GOODNEWS B-5	59.30976 N	160.61523 W	S010S067W18	Kr,COp
	GOODNEWS B-5	59.32840 N	160.58525 W	S010S067W09	Kr,COp
335-00-10850-2090-3150-4050	GOODNEWS B-5	59.31668 N	160.51848 W	S010S067W14	Ss,COs
	GOODNEWS B-4	59.28565 N	160.45674 W	S010S066W30	Ss
335-00-10850-2090-3150-4050-0010	GOODNEWS B-4	59.30722 N	160.48056 W	S010S067W13	Ss,COs
335-00-10850-2090-3150-4050-0020	GOODNEWS B-4	59.30167 N	160.47306 W	S010S066W19	Ss

WATER BODY NUMBER / NAME	MAP SHEET	LAT.	LONG.	LEGAL	SPECIES
335-00-10850-2090-3150-4050-0030	GOODNEWS B-4	59.29334 N	160.45583 W	S010S066W19	Ss
335-00-10850-2090-3150-4050-0040	GOODNEWS B-4	59.28389 N	160.44917 W	S010S066W30	Ss
335-00-10850-2090-3155	GOODNEWS B-5	59.34128 N	160.73154 W	S010S068W04	Kr
	GOODNEWS B-5	59.36055 N	160.74087 W	S009S068W33	Kr
335-00-10850-2090-3165	GOODNEWS B-5	59.35378 N	160.69188 W	S009S068W35	Kr
	GOODNEWS B-5	59.37392 N	160.69656 W	S009S068W26	Kr
335-00-10850-2090-3175	GOODNEWS B-5	59.35607 N	160.68245 W	S009S068W35	Sp,Ks,COs,ACp,Wp
	GOODNEWS B-5	59.42411 N	160.54793 W	S009S067W03	Ss,COs
335-00-10850-2090-3175-0020	GOODNEWS B-5	59.41584 N	160.57667 W	S009S067W09	Ss,COs,ACp,Wp
335-00-10850-2090-3180	GOODNEWS B-5	59.38585 N	160.58230 W	S009S067W21	Ss,ACp,Wp
	GOODNEWS B-5	59.39462 N	160.53836 W	S009S067W15	Ss,ACp,Wp
335-00-10850-2090-3180-0010	GOODNEWS B-5	59.39583 N	160.53361 W	S009S067W15	Ss,ACp,Wp
335-00-10850-2090-3188	GOODNEWS B-5	59.35795 N	160.68082 W	S009S068W35	Kr
	GOODNEWS B-5	59.37397 N	160.66104 W	S009S068W25	Kr
335-00-10850-2110	GOODNEWS A-7	59.21574 N	161.39600 W	S011S072W22	Kr,COp
	GOODNEWS B-6	59.25106 N	161.24378 W	S011S071W04	COr
335-00-10850-2110-3010	GOODNEWS A-7	59.22754 N	161.35173 W	S011S072W14	Kr
	GOODNEWS A-7	59.22674 N	161.33373 W	S011S072W13	Kr
335-00-10850-2115	GOODNEWS B-7	59.25118 N	161.37890 W	S011S072W03	COp,CHs
Barnum Creek	GOODNEWS B-7	59.34837 N	161.54389 W	S009S073W34	COp
335-00-10850-2115-3016	GOODNEWS B-7	59.29495 N	161.43549 W	S010S072W20	COr
	GOODNEWS B-7	59.30339 N	161.43001 W	S010S072W20	COr
335-00-10850-2115-3032	GOODNEWS B-7	59.34837 N	161.54389 W	S009S073W34	COr
	GOODNEWS B-7	59.37042 N	161.54382 W	S009S073W27	COr
335-00-10850-2120	GOODNEWS B-7	59.26305 N	161.33583 W	S010S072W36	Kr,COr
	GOODNEWS B-7	59.26701 N	161.29951 W	S010S071W31	Kr,COr

WATER BODY NUMBER / NAME	MAP SHEET	LAT.	LONG.	LEGAL	SPECIES
335-00-10850-2135	GOODNEWS B-7	59.28929 N	161.29162 W	S010S071W19	Kr
Granite Creek	GOODNEWS B-7	59.31056 N	161.28693 W	S010S071W17	Kr
335-00-10850-2135-3020	GOODNEWS B-7	59.29819 N	161.28887 W	S010S071W19	Kr
	GOODNEWS B-7	59.30671 N	161.27426 W	S010S071W17	Kr
335-00-10850-2145	GOODNEWS B-7	59.29447 N	161.25138 W	S010S071W21	Kr,COp
Slate Creek	GOODNEWS B-6	59.37748 N	161.17792 W	S009S071W23	COr
335-00-10850-2155	GOODNEWS B-6	59.29633 N	161.18605 W	S010S071W23	Kr
	GOODNEWS B-6	59.31756 N	161.16269 W	S010S071W13	Kr
335-00-10850-2165	GOODNEWS B-6	59.30553 N	161.08925 W	S010S070W16	Kr
Isurik Creek	GOODNEWS B-6	59.32805 N	161.08917 W	S010S070W09	Kr
335-00-10850-2170	GOODNEWS B-6	59.31534 N	161.05280 W	S010S070W15	Kr
	GOODNEWS B-6	59.31194 N	161.01241 W	S010S070W14	Kr
335-00-10850-2170-3015	GOODNEWS B-6	59.30833 N	161.01488 W	S010S070W14	Kr
	GOODNEWS B-6	59.30856 N	161.00357 W	S010S070W13	Kr
335-00-10850-2175	GOODNEWS B-6	59.32764 N	161.02497 W	S010S070W11	Sp,Ks,COs,Ps
Canyon Creek	GOODNEWS B-6	59.42610 N	161.14453 W	S009S070W06	Ss,Kp,COs,Pp
335-00-10850-2175-0010	GOODNEWS B-6	59.42806 N	161.16056 W	S009S071W01	Ss,Kr,COr,Pp
Canyon Lake					
335-00-10850-2175-3020	GOODNEWS B-6	59.37945 N	161.00133 W	S009S070W24	Kr
	GOODNEWS B-6	59.39243 N	161.00539 W	S009S070W13	Kr
335-00-10850-2175-3030	GOODNEWS B-6	59.41722 N	161.03422 W	S009S070W11	Kr
	GOODNEWS B-6	59.42694 N	161.01506 W	S009S070W02	Kr
335-00-10850-2175-3030-4010	GOODNEWS B-6	59.42403 N	161.01458 W	S009S070W02	Kr
	GOODNEWS B-6	59.42599 N	161.00063 W	S009S070W01	Kr
335-00-10850-2180	GOODNEWS B-6	59.34910 N	160.95761 W	S009S069W31	Kr
	GOODNEWS B-6	59.35221 N	160.91318 W	S009S069W33	Kr
335-00-10850-2185	GOODNEWS B-6	59.36995 N	160.93858 W	S009S069W29	Kr
	GOODNEWS B-6	59.39209 N	160.95799 W	S009S069W18	Kr
335-00-10850-2190	GOODNEWS B-5	59.39531 N	160.86959 W	S009S069W15	Ks,COs
	GOODNEWS B-5	59.38530 N	160.78069 W	S009S068W20	Ks,COs

WATER BODY NUMBER / NAME	MAP SHEET	LAT.	LONG.	LEGAL	SPECIES
335-00-10850-2195	GOODNEWS B-5	59.39600 N	160.87395 W	S009S069W15	Kr
	GOODNEWS B-6	59.41171 N	160.88961 W	S009S069W10	Kr
335-00-10850-2200	GOODNEWS B-5	59.45117 N	160.76992 W	S008S068W25	Sp
	GOODNEWS B-5	59.45138 N	160.73561 W	S008S067W30	Sp
335-00-10850-2200-0010	GOODNEWS B-5	59.44833 N	160.74778 W	S008S067W30	Ss
335-00-10850-2200-0020	GOODNEWS B-5	59.45111 N	160.72944 W	S008S067W30	Ss
335-00-10850-2201	GOODNEWS B-5	59.42434 N	160.84301 W	S009S069W02	Kr
	GOODNEWS B-5	59.44460 N	160.85288 W	S008S068W33	Kr
335-00-10850-2205	GOODNEWS B-5	59.45017 N	160.78402 W	S008S068W25	COsr,CHs,ACs,Wsr
Nimgun Creek	GOODNEWS C-6	59.59208 N	160.89901 W	S007S068W08	ACs,Wsr
335-00-10850-2215	GOODNEWS B-5	59.47298 N	160.68955 W	S008S067W21	Ss,Kr,CHp,ACp,Wp
Awayak Creek	GOODNEWS C-5	59.57293 N	160.70327 W	S007S067W17	Ss,ACp,Wp
335-00-10850-2215-0020	GOODNEWS C-5	59.56945 N	160.72056 W	S007S067W17	Ss,ACp,Wp
Awayak Lake					
335-00-10850-2215-3010	GOODNEWS B-5	59.48227 N	160.68021 W	S008S067W16	Ss,ACp,Wp
	GOODNEWS B-5	59.49779 N	160.61773 W	S008S067W11	Ss,ACp,Wp
335-00-10850-2215-3010-0010	GOODNEWS C-5	59.50083 N	160.62667 W	S008S067W11	Ss,ACp,Wp
335-00-10850-2215-3010-4013	GOODNEWS B-5	59.49122 N	160.64475 W	S008S067W15	Ss,ACp,Wp
	GOODNEWS C-5	59.51579 N	160.63179 W	S008S067W02	Ss,ACp,Wp
335-00-10850-2215-3010-4013-0010	GOODNEWS C-5	59.51639 N	160.62250 W	S008S067W02	Ss,ACp,Wp
335-00-10850-2220	GOODNEWS B-5	59.46749 N	160.59650 W	S008S067W24	Kr
	GOODNEWS B-5	59.44868 N	160.61119 W	S008S067W25	Kr
335-00-10850-2230	GOODNEWS B-5	59.47260 N	160.58820 W	S008S067W24	Kr
	GOODNEWS B-5	59.46670 N	160.55141 W	S008S066W20	Kr
335-00-10850-2280	GOODNEWS C-4	59.52961 N	160.46983 W	S007S066W35	Sp,ACs,SFp,Wp
Igmiumanik Creek	GOODNEWS C-4	59.57598 N	160.36386 W	S007S065W17	Sp,ACs,SFp,Wp

WATER BODY NUMBER / NAME	MAP SHEET	LAT.	LONG.	LEGAL	SPECIES
335-00-10870	GOODNEWS A-8	59.01139 N	161.81250 W	S013S075W32	Sr,COr
Small River	HAGEMEISTER ISLAND D-6	58.97943 N	161.70144 W	S014S075W12	Sr,COr
335-00-10900	HAGEMEISTER ISLAND D-6	58.86226 N	161.76883 W	S015S075W22	Ss,Ks,COsr,Ps,CHs
Salmon River	HAGEMEISTER ISLAND D-6	58.96444 N	161.68757 W	S014S074W18	COr
335-00-10900-2012	HAGEMEISTER ISLAND D-6	58.92476 N	161.70954 W	S014S075W36	COr
Medicine Creek	HAGEMEISTER ISLAND D-6	58.92835 N	161.69717 W	S014S075W25	COr
335-00-11000	HAGEMEISTER ISLAND D-6	58.81917 N	161.67417 W	S016S074W06	Ss,Ks,COs,Ps,CHs,ACp,Wp
Kinegnak River	HAGEMEISTER ISLAND D-5	58.97463 N	161.41502 W	S014S073W11	ACp,Wp
335-00-11000-2010	HAGEMEISTER ISLAND D-5	58.83514 N	161.63073 W	S015S074W33	Ss,Ks,COs,CHs,ACp,Wp
Unaluk River	HAGEMEISTER ISLAND D-5	58.86085 N	161.40759 W	S015S073W23	ACp,Wp
335-10-16600	BAIRD INLET A-2	60.19604 N	162.40924 W	S001N076W12	Sp,Kp,COp,Pp,CHp,SFp,Wp
Kuskokwim River	RUSSIAN MISSION A-6	61.10231 N	160.99535 W	S012N066W28	Sp,Kp,COp,Pp,CHp,SFp,Ws
335-10-16600-2101	BAIRD INLET A-2	60.24644 N	162.56420 W	S002N077W24	SFp,Wp
Tagayarak River	BAIRD INLET B-3	60.29500 N	163.09661 W	S002N080W01	SFp,Wp
335-10-16600-2151	BAIRD INLET B-2	60.32000 N	162.57694 W	S003N077W25	SFp,Wp
Kinak River	BAIRD INLET B-3	60.42160 N	162.80687 W	S004N078W22	SFp,Wp
335-10-16600-2171	BAIRD INLET B-2	60.40670 N	162.43824 W	S004N076W26	SFp,Wp
Kialik River	BAIRD INLET C-2	60.50000 N	162.61540 W	S005N076W28	SFp,Wp
335-10-16600-2171-3030	BAIRD INLET C-2	60.50000 N	162.61540 W	S005N076W28	SFp,Wp
Kutukhun River	BAIRD INLET C-2	60.61831 N	162.60655 W	S006N076W10	SFp,Wp
335-10-16600-2171-3030-4030	BAIRD INLET C-2	60.55332 N	162.53534 W	S005N076W01	SFp,Wp
	BAIRD INLET C-2	60.56354 N	162.49127 W	S006N075W32	SFp,Wp
335-10-16600-2171-3030-4030-0030	BAIRD INLET C-2	60.56805 N	162.47972 W	S006N075W32	SFp,Wp
335-10-16600-2171-3030-4056	BAIRD INLET C-2	60.57782 N	162.57399 W	S006N076W26	SFp,Wp
	BAIRD INLET C-2	60.62588 N	162.47306 W	S006N075W08	SFp,Wp
335-10-16600-2171-3030-4065	BAIRD INLET C-2	60.59848 N	162.59135 W	S006N076W22	SFp,Wp
	BAIRD INLET C-2	60.59493 N	162.62049 W	S006N076W21	SFp,Wp
335-10-16600-2171-3040	BAIRD INLET C-2	60.50000 N	162.61540 W	S005N076W28	SFp,Wp
Meroyuk River	BAIRD INLET C-3	60.65980 N	162.94141 W	S007N078W34	SFp,Wp

WATER BODY NUMBER / NAME	MAP SHEET	LAT.	LONG.	LEGAL	SPECIES
335-10-16600-2171-3040-4039	BAIRD INLET C-3	60.60410 N	162.81356 W	S006N077W16	SFp,Wp
	BAIRD INLET C-3	60.60049 N	162.94100 W	S006N078W22	SFp,Wp
335-10-16600-2171-3040-4053	BAIRD INLET C-3	60.64779 N	162.85655 W	S007N077W31	SFp,Wp
	BAIRD INLET C-3	60.64686 N	162.90578 W	S006N078W02	SFp,Wp
335-10-16600-2171-3040-4171	BAIRD INLET C-2	60.53010 N	162.69496 W	S005N076W18	SFp,Wp
	BAIRD INLET B-2	60.46137 N	162.68287 W	S004N077W05	SFp,Wp
335-10-16600-2171-3040-4171-5050	BAIRD INLET C-2	60.52463 N	162.73058 W	S005N077W14	SFp,Wp
	BAIRD INLET C-3	60.52282 N	162.79465 W	S005N077W16	SFp,Wp
335-10-16600-2171-3040-4171-5050-0030	BAIRD INLET C-3	60.52139 N	162.80056 W	S005N077W16	SFp,Wp
335-10-16600-2171-3040-4171-5060	BAIRD INLET C-3	60.50676 N	162.75411 W	S005N077W23	SFp,Wp
	BAIRD INLET C-3	60.50610 N	162.82911 W	S005N077W20	SFp,Wp
335-10-16600-2197	BAIRD INLET C-1	60.65123 N	162.11438 W	S007N073W33	SFp,Wp
Johnson River	RUSSIAN MISSION C-5	61.62139 N	160.58094 W	S018N062W30	SFp,Wp
335-10-16600-2197-0040	BAIRD INLET D-1	60.84194 N	162.35833 W	S009N074W26	SFp,Wp
Nunavakanukakslak Lake					
335-10-16600-2197-0100	BAIRD INLET D-2	60.92361 N	162.47083 W	S010N074W30	SFp,Wp
335-10-16600-2197-0110	MARSHALL A-2	61.00833 N	162.43778 W	S011N074W29	SFp,Wp
Kayigyalik Lake					
335-10-16600-2197-0410	RUSSIAN MISSION C-5	61.64111 N	160.53583 W	S018N062W21	SFp,Wp
Kukaklik Lake					
335-10-16600-2197-3115	BAIRD INLET D-1	60.76442 N	162.23301 W	S008N074W22	SFp,Wp
Pikmiktalik River	RUSSIAN MISSION A-8	61.18530 N	161.81553 W	S013N070W27	SFp,Wp
335-10-16600-2197-3251	BAIRD INLET D-2	60.89295 N	162.52224 W	S009N075W02	SFp,Wp
	MARSHALL A-2	61.08034 N	162.70465 W	S012N076W35	SFp,Wp
335-10-16600-2197-3251-0020	MARSHALL A-2	61.06028 N	162.54167 W	S011N075W11	SFp,Wp
Kyigayalik Lake					
335-10-16600-2197-3251-4060	BAIRD INLET D-2	60.94972 N	162.56194 W	S010N075W22	SFp,Wp
	BAIRD INLET D-2	60.94850 N	162.55707 W	S010N075W22	SFp,Wp

WATER BODY NUMBER / NAME	MAP SHEET	LAT.	LONG.	LEGAL	SPECIES
335-10-16600-2197-3251-4060-0010	BAIRD INLET D-2	60.93278 N	162.54528 W	S010N075W26	SFp,Wp
335-10-16600-2197-3301	BAIRD INLET D-2	60.93339 N	162.50686 W	S010N075W25	SFp,Wp
	BAIRD INLET D-2	60.94654 N	162.52662 W	S010N075W23	SFp,Wp
335-10-16600-2197-3888	RUSSIAN MISSION C-5	61.54738 N	160.67766 W	S017N063W22	SFp,Wp
Crooked Creek	RUSSIAN MISSION C-4	61.59461 N	160.45368 W	S017N062W02	SFp,Wp
335-10-16600-2197-3888-0060	RUSSIAN MISSION C-4	61.62278 N	160.35417 W	S018N061W28	SFp,Wp
Arhymot Lake					
335-10-16600-2590	BETHEL C-8	60.71329 N	161.78656 W	S007N071W08	SFp,Wp
Napaiskak Slough	BETHEL D-7	60.79881 N	161.53889 W	S008N070W10	SFp,Wp
335-10-16600-2601	BETHEL C-8	60.72448 N	161.76341 W	S007N071W04	SFp,Wp
	BETHEL D-8	60.76811 N	161.74877 W	S008N071W21	SFp,Wp
335-10-16600-2621	BETHEL D-8	60.79150 N	161.74198 W	S008N071W09	SFp,Wr
Browns Slough	BETHEL D-8	60.79959 N	161.80802 W	S008N071W07	SFp,Wr
335-10-16600-2621-3010	BETHEL D-8	60.80361 N	161.75583 W	S008N071W09	SFp
	BETHEL D-8	60.80885 N	161.75570 W	S008N071W04	SFp
335-10-16600-2621-3020	BETHEL D-8	60.80262 N	161.79208 W	S008N071W08	SFp,Wr
	BETHEL D-8	60.80460 N	161.81415 W	S008N071W07	SFp,Wr
335-10-16600-2641	BETHEL D-7	60.85411 N	161.60459 W	S009N070W24	SFp,Wp
Tubungaluk Creek	BETHEL D-8	60.88366 N	161.73135 W	S009N070W08	SFp,Wp
335-10-16600-2651	BETHEL D-7	60.85566 N	161.57732 W	S009N069W19	SFp,Wp
Gweek River	BETHEL D-7	61.00000 N	161.41107 W	S011N068W31	SFp,Wp
335-10-16600-2710	BETHEL D-7	60.79732 N	161.51764 W	S008N070W11	Sp,Kp,COp,Pp,CHp,SFp,Wp
Kuskokuak Slough	BETHEL D-7	60.86829 N	161.32290 W	S009N068W15	Sp,Kp,COp,Pp,CHp,SFp,Wp
335-10-16600-2710-3010	BETHEL D-7	60.81317 N	161.44827 W	S008N069W06	Sp,Kp,COp,Pp,CHp,SFp,Wp
Kwethluk River	BETHEL A-2	60.04389 N	159.59528 W	S001S060W33	Ks,COs,Ps,CHs,Wp
335-10-16600-2710-3010-4012	BETHEL D-7	60.77735 N	161.38359 W	S008N069W15	Sp,Kp,COp,Pp,CHp,SFp,Wp
	BETHEL D-7	60.75053 N	161.36482 W	S008N069W27	Sp,Kp,COp,Pp,CHp,SFp,Wp
335-10-16600-2710-3010-4120	BETHEL C-6	60.53861 N	161.10111 W	S005N067W07	Kr
	BETHEL B-6	60.47528 N	161.15361 W	S005N068W35	Kr

WATER BODY NUMBER / NAME	MAP SHEET	LAT.	LONG.	LEGAL	SPECIES
335-10-16600-2710-3010-4131	BETHEL B-6	60.45346 N	161.10448 W	S004N068W09	Kr
	BETHEL B-6	60.41574 N	161.09695 W	S004N068W28	Kr
335-10-16600-2710-3010-4171	BETHEL B-6	60.34033 N	161.06480 W	S003N068W22	Kr
	BETHEL B-6	60.36787 N	161.01693 W	S003N068W12	Kr
335-10-16600-2710-3010-4171-5019	BETHEL B-6	60.36161 N	161.04080 W	S003N068W11	Kr
	BETHEL B-6	60.37031 N	161.04520 W	S003N068W11	Kr
335-10-16600-2710-3010-4171-5019-6010	BETHEL B-6	60.36666 N	161.03917 W	S003N068W11	Kr
	BETHEL B-6	60.37117 N	161.03070 W	S003N068W11	Kr
335-10-16600-2710-3010-4181	BETHEL B-6	60.32972 N	161.03318 W	S003N068W23	Kr
	BETHEL B-6	60.35967 N	160.99112 W	S003N067W07	Kr
335-10-16600-2710-3010-4181-5010	BETHEL B-6	60.33596 N	160.99599 W	S003N068W24	Kr
	BETHEL B-6	60.33716 N	160.96687 W	S003N067W20	Kr
335-10-16600-2710-3010-4181-5018	BETHEL B-6	60.34669 N	160.99527 W	S003N067W18	Kr
	BETHEL B-6	60.34966 N	160.98794 W	S003N067W18	Kr
335-10-16600-2710-3010-4181-5024	BETHEL B-6	60.35323 N	160.99345 W	S003N067W18	Kr
	BETHEL B-6	60.35474 N	160.98280 W	S003N067W18	Kr
335-10-16600-2710-3010-4201	BETHEL B-6	60.32869 N	160.91060 W	S003N067W28	Kr
	BETHEL B-5	60.35444 N	160.84471 W	S003N067W13	Kr
335-10-16600-2710-3010-4201-5011	BETHEL B-5	60.34371 N	160.86771 W	S003N067W14	Kr
	BETHEL B-5	60.35250 N	160.85972 W	S003N067W14	Kr
335-10-16600-2710-3010-4201-5012	BETHEL B-5	60.34511 N	160.85839 W	S003N067W14	Kr
	BETHEL B-5	60.34294 N	160.84127 W	S003N067W24	Kr
335-10-16600-2710-3010-4201-5012-6007	BETHEL B-5	60.34520 N	160.85475 W	S003N067W14	Kr
	BETHEL B-5	60.34858 N	160.84369 W	S003N067W13	Kr
335-10-16600-2710-3010-4201-5017	BETHEL B-5	60.34714 N	160.85406 W	S003N067W14	Kr
	BETHEL B-5	60.35334 N	160.85723 W	S003N067W14	Kr
335-10-16600-2710-3010-4210	BETHEL B-5	60.31304 N	160.76590 W	S003N066W32	Kr
	BETHEL B-5	60.29567 N	160.67288 W	S002N066W01	Kr
335-10-16600-2710-3010-4210-5020	BETHEL B-5	60.30347 N	160.70296 W	S003N066W35	Kr
	BETHEL B-5	60.29807 N	160.70946 W	S002N066W03	Kr

WATER BODY NUMBER / NAME	MAP SHEET	LAT.	LONG.	LEGAL	SPECIES
335-10-16600-2710-3010-4210-5025	BETHEL B-5	60.30415 N	160.69707 W	S003N066W35	Kr
	BETHEL B-5	60.30529 N	160.67195 W	S003N066W36	Kr
335-10-16600-2710-3010-4210-5030	BETHEL B-5	60.29769 N	160.67702 W	S002N066W01	Kr
	BETHEL B-5	60.29330 N	160.67836 W	S002N066W02	Kr
335-10-16600-2710-3010-4230	BETHEL B-5	60.32591 N	160.62013 W	S003N065W30	Kr
	BETHEL B-5	60.31090 N	160.55684 W	S003N065W34	Kr
335-10-16600-2710-3010-4230-5010	BETHEL B-5	60.31821 N	160.57510 W	S003N065W28	Kr
	BETHEL B-5	60.31563 N	160.55403 W	S003N065W27	Kr
335-10-16600-2710-3010-4291	BETHEL B-4	60.25235 N	160.25993 W	S002N063W20	Ks,COs,CHs,SFp,Wp
Crooked Creek	BETHEL A-3	60.19252 N	159.82081 W	S001N061W11	Kr
335-10-16600-2710-3010-4291-5030	BETHEL B-4	60.29994 N	160.15621 W	S002N063W02	Ks,COs
Fork Creek	BETHEL A-3	60.14035 N	159.95387 W	S001N062W36	COs
335-10-16600-2710-3010-4291-5030-0010	BETHEL A-3	60.13833 N	159.94583 W	S001N061W31	COs
335-10-16600-2710-3010-4291-5030-6040	BETHEL A-3	60.23197 N	160.00869 W	S002N062W26	Kr
Willow Creek	BETHEL A-3	60.22748 N	160.05110 W	S002N062W33	Kr
335-10-16600-2710-3010-4291-5030-6051	BETHEL A-3	60.21861 N	160.00250 W	S002N062W35	Kr,COp
Mountain Creek	BETHEL A-3	60.21104 N	159.94775 W	S001N061W06	Kr,COp
335-10-16600-2710-3010-4291-5030-6052	BETHEL A-3	60.21639 N	160.00528 W	S002N062W35	Kr
Slate Creek	BETHEL A-3	60.20559 N	160.03188 W	S001N062W03	Kr
335-10-16600-2710-3010-4291-5030-6052-7009	BETHEL A-3	60.20500 N	160.02806 W	S001N062W03	Kr
	BETHEL A-3	60.20251 N	160.03065 W	S001N062W03	Kr
335-10-16600-2710-3010-4291-5030-6060	BETHEL A-3	60.18641 N	159.99710 W	S001N062W11	COp
Lake Creek	BETHEL A-3	60.16415 N	160.04516 W	S001N062W21	COp
335-10-16600-2710-3010-4291-5030-6060-0010	BETHEL A-3	60.16194 N	160.05000 W	S001N062W21	COp
335-10-16600-2710-3010-4291-5041	BETHEL B-3	60.31236 N	160.09603 W	S003N062W32	Kr
	BETHEL B-3	60.33365 N	160.06488 W	S003N062W21	Kr
335-10-16600-2710-3010-4291-5051	BETHEL B-3	60.30867 N	160.05332 W	S003N062W33	Kr
	BETHEL B-3	60.32107 N	159.99423 W	S003N062W26	Kr

WATER BODY NUMBER / NAME	MAP SHEET	LAT.	LONG.	LEGAL	SPECIES
335-10-16600-2710-3010-4291-5071	BETHEL B-3	60.29946 N	159.94092 W	S002N061W06	Kr
Swift Creek	BETHEL B-3	60.30871 N	159.90022 W	S003N061W32	Kr
335-10-16600-2710-3010-4291-5071-6011	BETHEL B-3	60.30420 N	159.92879 W	S003N061W31	Kr
	BETHEL B-3	60.31270 N	159.92692 W	S003N061W31	Kr
335-10-16600-2710-3010-4291-5071-6019	BETHEL B-3	60.31024 N	159.91012 W	S003N061W32	Kr
	BETHEL B-3	60.31445 N	159.91291 W	S003N061W32	Kr
335-10-16600-2710-3010-4291-5091	BETHEL B-3	60.28383 N	159.85168 W	S002N061W10	CHp,Wp
Akoswift Creek	BETHEL B-2	60.25861 N	159.74089 W	S002N060W17	CHp,Wp
335-10-16600-2710-3010-4291-5101	BETHEL B-3	60.26539 N	159.85141 W	S002N061W15	COp,CHs,SFp,Wp
Little Swift Creek	BETHEL A-3	60.22228 N	159.77477 W	S002N060W31	COp,CHs,SFp,Wp
335-10-16600-2710-3010-4291-5121	BETHEL A-3	60.20347 N	159.81877 W	S001N061W02	Kr
	BETHEL A-3	60.19428 N	159.81018 W	S001N061W11	Kr
335-10-16600-2710-3010-4291-5128	BETHEL A-3	60.19252 N	159.82081 W	S001N061W11	Kr
	BETHEL A-3	60.18612 N	159.83030 W	S001N061W11	Kr
335-10-16600-2710-3010-4300	BETHEL A-4	60.23386 N	160.23856 W	S002N063W28	Kr
	BETHEL A-4	60.21740 N	160.23717 W	S002N063W33	Kr
335-10-16600-2710-3010-4320	BETHEL A-3	60.12200 N	160.06847 W	S001S063W02	Kr
	BETHEL A-3	60.07973 N	160.03689 W	S001S063W24	Kr
335-10-16600-2710-3010-4335	BETHEL A-3	60.07068 N	159.90370 W	S001S062W22	Kr
	BETHEL A-3	60.09158 N	159.92387 W	S001S062W15	Kr
335-10-16600-2710-3010-4335-5011	BETHEL A-3	60.08660 N	159.92434 W	S001S062W15	Kr
	BETHEL A-3	60.09006 N	159.93461 W	S001S062W16	Kr
335-10-16600-2710-3010-4350	BETHEL A-3	60.06028 N	159.82250 W	S001S061W30	Kr
	BETHEL A-3	60.03489 N	159.80258 W	S002S061W05	Kr
335-10-16600-2710-3010-4354	BETHEL A-3	60.06424 N	159.78799 W	S001S061W29	Kr
	BETHEL A-3	60.06063 N	159.75592 W	S001S061W27	Kr
335-10-16600-2710-3020	BETHEL D-7	60.82679 N	161.37369 W	S009N068W32	Sp,Kp,COp,Pp,CHp,SFp,Wp
	BETHEL D-7	60.80751 N	161.39335 W	S008N069W04	Sp,Kp,COp,Pp,CHp,SFp,Wp
335-10-16600-2710-3040	BETHEL D-6	60.84605 N	161.23453 W	S009N067W30	Sp,Kp,COp,Pp,CHp,SFp,Wp
Kasigluk River	BETHEL B-4	60.46544 N	160.41779 W	S004N064W05	COr

WATER BODY NUMBER / NAME	MAP SHEET	LAT.	LONG.	LEGAL	SPECIES
335-10-16600-2710-3040-4070	BETHEL D-6	60.79964 N	160.93774 W	S008N066W07	Kr
Columbia Creek	BETHEL D-6	60.77135 N	160.91472 W	S008N066W20	Kr
335-10-16600-2710-3040-4070-5031	BETHEL D-6	60.77135 N	160.91472 W	S008N066W20	Kr
	BETHEL D-6	60.77167 N	160.89897 W	S008N066W20	Kr
335-10-16600-2710-3040-4081	BETHEL D-5	60.78407 N	160.78149 W	S008N066W13	COsr,CHs
	BETHEL D-5	60.77503 N	160.66977 W	S008N065W22	COsr,CHs
335-10-16600-2710-3040-4130	BETHEL C-5	60.70155 N	160.62773 W	S007N065W14	Kr
	BETHEL C-5	60.68191 N	160.65555 W	S007N065W22	Kr
335-10-16600-2710-3040-4140	BETHEL C-5	60.67640 N	160.60825 W	S007N065W24	Ks,COs,CHs
Little Kasigluk River	BETHEL C-5	60.60458 N	160.65567 W	S006N065W15	Kr
335-10-16600-2710-3040-4140-5081	BETHEL C-5	60.60658 N	160.64776 W	S006N065W14	Kr
	BETHEL C-5	60.60229 N	160.64463 W	S006N065W23	Kr
335-10-16600-2710-3040-4180	BETHEL C-5	60.56588 N	160.53991 W	S006N064W32	Kr
	BETHEL C-5	60.54586 N	160.55192 W	S005N064W05	Kr
335-10-16600-2710-3050	BETHEL D-6	60.85721 N	161.23614 W	S009N067W19	Sp,Kp,COp,Pp,CHp,SFp,Wp
Kisaralik River	BETHEL B-1	60.33799 N	159.27384 W	S003N058W24	Sp,Ks,COs,CHs,Wp
335-10-16600-2710-3050-0010	BETHEL B-1	60.32027 N	159.32250 W	S003N058W27	Wp
Kisaralik Lake					
335-10-16600-2710-3050-4031	BETHEL D-6	60.86806 N	161.09528 W	S009N067W13	Sp,Kp,COp,Pp,CHp,Wp
Kisaralik River	BETHEL D-6	60.83626 N	160.98538 W	S009N066W28	Sp,Kp,COp,Pp,CHp,Wp
335-10-16600-2710-3050-4113	BETHEL D-4	60.75007 N	160.46726 W	S008N064W26	Kr
	BETHEL D-4	60.75087 N	160.40110 W	S008N063W30	Kr
335-10-16600-2710-3050-4115	BETHEL C-4	60.74316 N	160.40647 W	S008N063W31	Kr
Nukluk Creek	BETHEL C-4	60.73502 N	160.26529 W	S008N063W36	Kr
335-10-16600-2710-3050-4115-5012	BETHEL C-4	60.73997 N	160.32771 W	S008N063W34	Kr
	BETHEL C-4	60.71021 N	160.25946 W	S007N063W12	Kr
335-10-16600-2710-3050-4115-5022	BETHEL C-4	60.73445 N	160.30278 W	S008N063W34	Kr
	BETHEL C-4	60.72428 N	160.27805 W	S007N063W02	Kr
335-10-16600-2710-3050-4115-5030	BETHEL C-4	60.73416 N	160.29194 W	S008N063W35	Kr
	BETHEL C-4	60.72956 N	160.27407 W	S007N063W02	Kr

WATER BODY NUMBER / NAME	MAP SHEET	LAT.	LONG.	LEGAL	SPECIES
335-10-16600-2710-3050-4120	BETHEL C-4	60.73671 N	160.43194 W	S008N064W36	Kr
	BETHEL C-4	60.71554 N	160.39254 W	S007N063W07	Kr
335-10-16600-2710-3050-4120-5016	BETHEL C-4	60.73195 N	160.40981 W	S007N063W06	Kr
	BETHEL C-4	60.71325 N	160.42419 W	S007N064W12	Kr
335-10-16600-2710-3050-4130	BETHEL C-4	60.67191 N	160.27694 W	S007N063W26	Kr
	BETHEL C-4	60.66538 N	160.35260 W	S007N063W28	Kr
335-10-16600-2710-3050-4135	BETHEL C-4	60.66765 N	160.26883 W	S007N063W25	Kr,COsr
Clear Creek	BETHEL C-4	60.65714 N	160.15611 W	S007N062W33	COr
335-10-16600-2710-3050-4135-5030	BETHEL C-4	60.65378 N	160.26803 W	S007N063W36	Kr
	BETHEL C-4	60.63607 N	160.27275 W	S006N063W02	Kr
335-10-16600-2710-3050-4135-5038	BETHEL C-4	60.64128 N	160.21915 W	S006N062W06	COr
	BETHEL C-4	60.63475 N	160.19704 W	S006N062W05	COr
335-10-16600-2710-3050-4155	BETHEL C-4	60.54421 N	160.31748 W	S005N063W10	Kr,COp,CHp
Quartz Creek	BETHEL C-4	60.54853 N	160.22013 W	S005N062W06	Kr
335-10-16600-2710-3050-4167	BETHEL C-4	60.51200 N	160.20495 W	S005N062W20	Kr
	BETHEL C-4	60.51777 N	160.20040 W	S005N062W17	Kr
335-10-16600-2710-3050-4167-5008	BETHEL C-4	60.51287 N	160.20498 W	S005N062W20	Kr
	BETHEL C-4	60.51397 N	160.19169 W	S005N062W20	Kr
335-10-16600-2710-3050-4181	BETHEL B-4	60.48667 N	160.17011 W	S005N062W33	Kp,COp
Swift Creek	BETHEL B-3	60.48459 N	160.03587 W	S005N061W32	Kr
335-10-16600-2710-3050-4181-5090	BETHEL B-3	60.48199 N	160.04194 W	S005N061W31	Kr
Swift Creek	BETHEL B-3	60.47854 N	160.03810 W	S005N061W31	Kr
335-10-16600-2710-3050-4201	BETHEL B-2	60.33517 N	159.40722 W	S003N058W19	COr
	BETHEL B-2	60.33993 N	159.40902 W	S003N058W19	COr
335-10-16600-2710-3050-4211	BETHEL B-2	60.33938 N	159.39456 W	S003N058W20	COr
	BETHEL B-2	60.34354 N	159.39231 W	S003N058W20	COr
335-10-16600-2710-3050-4220	BETHEL B-4	60.44649 N	160.13326 W	S004N063W12	Kr
	BETHEL B-4	60.42413 N	160.12926 W	S004N063W24	Kr
335-10-16600-2710-3050-4220-5012	BETHEL B-4	60.43457 N	160.12947 W	S004N063W13	Kr
	BETHEL B-4	60.42901 N	160.14698 W	S004N063W24	Kr

WATER BODY NUMBER / NAME	MAP SHEET	LAT.	LONG.	LEGAL	SPECIES
335-10-16600-2710-3050-4220-5015	BETHEL B-4	60.43186 N	160.13243 W	S004N063W13	Kr
	BETHEL B-4	60.42772 N	160.12709 W	S004N063W24	Kr
335-10-16600-2710-3050-4220-5020	BETHEL B-4	60.43102 N	160.13405 W	S004N063W13	Kr
	BETHEL B-4	60.42654 N	160.14116 W	S004N063W24	Kr
335-10-16600-2710-3050-4240	BETHEL B-3	60.42587 N	160.05836 W	S004N062W21	Kr
Solomon Creek	BETHEL B-3	60.40065 N	160.04723 W	S004N062W33	Kr
335-10-16600-2710-3050-4261	BETHEL B-3	60.41285 N	159.97448 W	S004N062W25	Ks,COs,CHs,Wp
Quicksilver Creek	BETHEL C-2	60.53756 N	159.58612 W	S005N059W11	Kr
335-10-16600-2710-3050-4261-5101	BETHEL C-2	60.50521 N	159.70999 W	S005N059W19	Kr
	BETHEL C-2	60.52626 N	159.72988 W	S005N060W13	Kr
335-10-16600-2710-3050-4261-5121	BETHEL C-2	60.51503 N	159.66848 W	S005N059W20	Kr
	BETHEL C-2	60.53358 N	159.69230 W	S005N059W07	Kr
335-10-16600-2710-3050-4261-5128	BETHEL C-2	60.52441 N	159.65089 W	S005N059W16	Kr
Anvil Creek	BETHEL C-2	60.51508 N	159.61888 W	S005N059W22	Kr
335-10-16600-2710-3050-4261-5130	BETHEL C-2	60.52402 N	159.64379 W	S005N059W16	Kr
	BETHEL C-2	60.51990 N	159.61338 W	S005N059W15	Kr
335-10-16600-2710-3050-4261-5131	BETHEL C-2	60.52421 N	159.64614 W	S005N059W16	Kr
	BETHEL C-2	60.54391 N	159.66255 W	S005N059W08	Kr
335-10-16600-2710-3050-4291	BETHEL B-3	60.35683 N	159.86903 W	S003N061W16	Kr
	BETHEL B-3	60.38059 N	159.84338 W	S003N061W03	Kr
335-10-16600-2710-3050-4291-5004	BETHEL B-3	60.36074 N	159.86076 W	S003N061W10	Kr
	BETHEL B-3	60.35934 N	159.84026 W	S003N061W10	Kr
335-10-16600-2710-3050-4301	BETHEL B-3	60.35262 N	159.84861 W	S003N061W15	Kr
	BETHEL B-3	60.31995 N	159.83051 W	S003N061W26	Kr
335-10-16600-2710-3050-4309	BETHEL B-3	60.35394 N	159.83852 W	S003N061W15	Kr
	BETHEL B-3	60.33782 N	159.79805 W	S003N061W24	Kr
335-10-16600-2710-3050-4327	BETHEL B-3	60.36208 N	159.79637 W	S003N061W12	Kr
	BETHEL B-3	60.36825 N	159.75579 W	S003N060W07	Kr
335-10-16600-2710-3050-4330	BETHEL B-3	60.37031 N	159.79812 W	S003N061W12	Kr
	BETHEL B-3	60.38478 N	159.80063 W	S003N061W01	Kr

WATER BODY NUMBER / NAME	MAP SHEET	LAT.	LONG.	LEGAL	SPECIES
335-10-16600-2710-3050-4336	BETHEL B-3	60.37197 N	159.78676 W	S003N061W12	Kr
	BETHEL B-3	60.39422 N	159.76374 W	S004N060W31	Kr
335-10-16600-2710-3050-4336-5011	BETHEL B-3	60.38761 N	159.77449 W	S004N060W31	Kr
	BETHEL B-3	60.39353 N	159.78246 W	S004N061W36	Kr
335-10-16600-2710-3050-4361	BETHEL B-2	60.38612 N	159.69237 W	S003N060W03	Ksr,COs,CHs,Wp
North Fork Kisaralik River	BETHEL B-1	60.45330 N	159.37072 W	S004N058W09	Ksr,COs,CHs,Wp
335-10-16600-2710-3050-4361-0010	BETHEL B-2	60.45083 N	159.41000 W	S004N058W07	Ks,COs,CHs,Wp
North Fork Lakes					
335-10-16600-2710-3050-4361-0020	BETHEL B-1	60.44889 N	159.35278 W	S004N058W09	Kr
North Fork Lakes					
335-10-16600-2710-3050-4361-5051	BETHEL B-2	60.44413 N	159.50597 W	S004N059W15	Kr
	BETHEL B-2	60.45946 N	159.49791 W	S004N059W03	Kr
335-10-16600-2710-3050-4361-5060	BETHEL B-2	60.44216 N	159.48571 W	S004N059W14	CHs
	BETHEL B-2	60.43316 N	159.45900 W	S004N059W13	CHs
335-10-16600-2710-3050-4370	BETHEL B-2	60.36504 N	159.63803 W	S003N060W11	Kr
	BETHEL B-2	60.34564 N	159.64054 W	S003N060W14	Kr
335-10-16600-2710-3050-4374	BETHEL B-2	60.36347 N	159.63301 W	S003N060W12	Kr
	BETHEL B-2	60.34995 N	159.63334 W	S003N060W13	Kr
335-10-16600-2710-3050-4380	BETHEL B-2	60.36173 N	159.61851 W	S003N060W12	Kr
	BETHEL B-2	60.33916 N	159.60861 W	S003N060W24	Kr
335-10-16600-2710-3050-4400	BETHEL B-2	60.32875 N	159.50617 W	S003N059W27	Sp,Ks,COsr,CHs,Wp
Gold Creek	BETHEL A-2	60.22949 N	159.47133 W	S002N059W26	Ksr,COsr,CHs,Wp
335-10-16600-2710-3050-4400-0010	BETHEL A-2	60.21806 N	159.46750 W	S002N059W35	Wp
Gold Lake					
335-10-16600-2710-3050-4400-5011	BETHEL B-2	60.30495 N	159.47380 W	S003N059W35	Kr
	BETHEL B-2	60.30090 N	159.43535 W	S003N059W36	Kr
335-10-16600-2710-3050-4400-5016	BETHEL B-2	60.29718 N	159.47455 W	S002N059W02	Kr
	BETHEL B-2	60.27282 N	159.49753 W	S002N059W10	Kr
335-10-16600-2710-3050-4400-5016-6008	BETHEL B-2	60.28762 N	159.48089 W	S002N059W02	Kr
	BETHEL B-2	60.28548 N	159.52242 W	S002N059W09	Kr

WATER BODY NUMBER / NAME	MAP SHEET	LAT.	LONG.	LEGAL	SPECIES
335-10-16600-2710-3050-4441	BETHEL B-1	60.33799 N	159.27384 W	S003N058W24	Kr
	BETHEL B-1	60.34860 N	159.27245 W	S003N058W13	Kr
335-10-16600-2710-3050-4441-5010	BETHEL B-1	60.33799 N	159.27384 W	S003N058W24	Kr
	BETHEL B-1	60.34126 N	159.25331 W	S003N057W19	Kr
335-10-16600-2760	BETHEL D-7	60.86490 N	161.36284 W	S009N068W16	Sp,Kp,COp,Pp,CHp,SFp,Wp
	BETHEL D-7	60.84778 N	161.34139 W	S009N068W28	Sp,Kp,COp,Pp,CHp,SFp,Wp
335-10-16600-2820	BETHEL D-6	60.93666 N	161.18055 W	S010N067W21	SFp,Wp
Reindeer Slough	BETHEL D-6	60.87789 N	161.24252 W	S009N067W18	SFp,Wp
335-10-16600-2830	BETHEL D-6	60.94154 N	161.12596 W	S010N067W23	SFp,Wp
Mishevik Slough	RUSSIAN MISSION A-6	61.09944 N	160.96639 W	S012N066W27	SFp,Wp
335-10-16600-2850	RUSSIAN MISSION A-6	61.10222 N	160.96667 W	S012N066W27	Sp,Kp,COp,Pp,CHp,SFp,Wp
Tuluksak River	RUSSIAN MISSION A-3	61.15375 N	159.92733 W	S012N060W04	COsr
335-10-16600-2850-3050	RUSSIAN MISSION A-5	61.08006 N	160.67715 W	S011N064W05	Ksr,COsr,CHp
Fog River	BETHEL D-3	60.84914 N	159.84754 W	S009N060W24	COsr
335-10-16600-2850-3050-4166	BETHEL D-3	60.82651 N	159.91104 W	S009N060W34	CHs
	BETHEL D-3	60.81645 N	159.90064 W	S008N061W01	CHs
335-10-16600-2850-3080	BETHEL D-4	60.96190 N	160.44300 W	S010N063W15	Kr,COsr
Otter Creek	BETHEL D-3	60.88919 N	160.05935 W	S009N061W11	COsr
335-10-16600-2850-3110	BETHEL D-4	60.96012 N	160.23034 W	S010N062W14	Kr
	BETHEL D-4	60.94853 N	160.16452 W	S010N061W19	Kr
335-10-16600-2850-3141	BETHEL D-3	60.97222 N	160.09627 W	S010N061W09	Kr,COsr
Granite Creek	RUSSIAN MISSION A-3	61.02248 N	160.07894 W	S011N061W22	COsr
335-10-16600-2850-3141-4020	BETHEL D-3	60.98736 N	160.08983 W	S010N061W03	Kr
	BETHEL D-3	60.99164 N	160.08334 W	S010N061W03	Kr
335-10-16600-2850-3148	BETHEL D-3	60.97456 N	160.08534 W	S010N061W10	Kp
	BETHEL D-3	60.96411 N	160.02286 W	S010N061W13	Kp
335-10-16600-2850-3160	BETHEL D-3	60.98235 N	160.02055 W	S010N061W01	Kr,COsr
Slate Creek	BETHEL D-3	60.92432 N	159.85854 W	S010N060W26	COsr
335-10-16600-2850-3160-4010	BETHEL D-3	60.97988 N	160.01227 W	S010N061W01	Kr
	BETHEL D-3	60.96669 N	160.00022 W	S010N060W07	Kr

WATER BODY NUMBER / NAME	MAP SHEET	LAT.	LONG.	LEGAL	SPECIES
335-10-16600-2850-3180	RUSSIAN MISSION A-3	61.01109 N	159.92428 W	S011N060W28	Ksr,COsr,CHs,Ws
Bear Creek	RUSSIAN MISSION A-2	61.10758 N	159.71266 W	S012N059W27	COr
335-10-16600-2850-3180-4400	RUSSIAN MISSION A-3	61.03683 N	159.81376 W	S011N059W19	COr
East Fork Bear Creek	RUSSIAN MISSION A-3	61.03051 N	159.77828 W	S011N059W20	COr
335-10-16600-2850-3180-4413	RUSSIAN MISSION A-2	61.06620 N	159.74952 W	S011N059W04	COr
Bonanza Creek	RUSSIAN MISSION A-3	61.06725 N	159.75055 W	S011N059W04	COr
335-10-16600-2850-3190	RUSSIAN MISSION A-3	61.07352 N	159.94993 W	S011N060W05	COsr
Nugget Creek	RUSSIAN MISSION A-3	61.08049 N	159.92315 W	S012N060W33	COsr
335-10-16600-2850-3191	RUSSIAN MISSION A-3	61.08714 N	159.95887 W	S012N060W32	COr
	RUSSIAN MISSION A-3	61.08606 N	159.97676 W	S012N060W31	COr
335-10-16600-2850-3193	RUSSIAN MISSION A-3	61.09277 N	159.96392 W	S012N060W32	COr
Gold Creek	RUSSIAN MISSION A-3	61.09284 N	159.97631 W	S012N060W31	COr
335-10-16695	BAIRD INLET A-1	60.20956 N	162.26256 W	S001N075W02	ACp,SFp,Wp
Eenayarak River	BETHEL B-8	60.47668 N	161.77851 W	S005N071W32	ACp,SFp,Wp
335-10-16695-2250	BETHEL B-8	60.38105 N	161.87331 W	S003N073W01	ACp,SFp,Wp
	BETHEL B-8	60.35577 N	161.75450 W	S003N072W15	ACp,SFp,Wp
335-10-16695-2281	BETHEL B-8	60.43459 N	161.84363 W	S004N072W18	ACp,SFp,Wp
	BETHEL B-8	60.46970 N	161.87574 W	S004N073W01	ACp,SFp,Wp
335-10-16695-2301	BETHEL B-8	60.47180 N	161.80040 W	S004N072W04	ACp,SFp,Wp
	BETHEL B-8	60.49990 N	161.80978 W	S005N071W30	ACp,SFp,Wp
335-10-16700	BAIRD INLET A-1	60.20231 N	162.25372 W	S001N075W02	Sp,Kpr,COp,Pp,CHp,ACp,SFp,Wp
Eek River	GOODNEWS D-4	59.97182 N	160.12888 W	S002S063W28	Kr,ACp,Wp
335-10-16700-2150	BETHEL A-7	60.14028 N	161.58083 W	S001N071W34	Sp,Kpr,COp,Pp,CHp,ACp,SFp,Wp
Middle Fork Eek River	BETHEL A-5	60.08475 N	160.62222 W	S001S066W16	Kr
335-10-16700-2150-3077	BETHEL A-7	60.05060 N	161.25395 W	S001S070W35	Kr
	BETHEL A-6	60.04953 N	161.14645 W	S001S069W33	Kr
335-10-16700-2150-3090	GOODNEWS D-6	59.98746 N	161.14709 W	S002S069W21	Kr
	GOODNEWS D-6	59.96446 N	161.08112 W	S002S069W35	Kr
335-10-16700-2150-3090-4010	GOODNEWS D-6	59.98986 N	161.13962 W	S002S069W21	Kr
	GOODNEWS D-6	59.97835 N	161.13592 W	S002S069W28	Kr

WATER BODY NUMBER / NAME	MAP SHEET	LAT.	LONG.	LEGAL	SPECIES
335-10-16700-2150-3090-4024	GOODNEWS D-6	59.96221 N	161.09242 W	S002S069W35	Kr
	GOODNEWS D-6	59.95724 N	161.08629 W	S002S069W35	Kr
335-10-16700-2150-3090-4024-5010	GOODNEWS D-6	59.95861 N	161.09017 W	S002S069W35	Kr
	GOODNEWS D-6	59.95606 N	161.08604 W	S002S069W35	Kr
335-10-16700-2150-3110	GOODNEWS D-6	59.96006 N	160.92931 W	S002S068W35	Kr
	GOODNEWS D-6	59.94292 N	160.91097 W	S003S068W02	Kr
335-10-16700-2150-3120	BETHEL A-5	60.00878 N	160.83506 W	S002S067W17	Kr
	BETHEL A-5	60.00227 N	160.79411 W	S002S067W16	Kr
335-10-16700-2150-3121	BETHEL A-5	60.01060 N	160.83418 W	S002S067W17	Kr
	BETHEL A-5	60.02146 N	160.81743 W	S002S067W09	Kr
335-10-16700-2150-3127	BETHEL A-5	60.03496 N	160.78574 W	S002S067W03	Kr
	BETHEL A-5	60.05053 N	160.78512 W	S001S067W34	Kr
335-10-16700-2150-3127-4009	BETHEL A-5	60.03954 N	160.78807 W	S002S067W03	Kr
	BETHEL A-5	60.03922 N	160.79171 W	S002S067W04	Kr
335-10-16700-2150-3127-4013	BETHEL A-5	60.04581 N	160.78768 W	S001S067W34	Kr
	BETHEL A-5	60.04759 N	160.79075 W	S001S067W33	Kr
335-10-16700-2150-3130	BETHEL A-5	60.03680 N	160.78205 W	S002S067W03	Ks,CHs,ACp,SFp,Wp
	BETHEL A-5	60.00353 N	160.62222 W	S002S066W16	Kr
335-10-16700-2150-3130-4020	BETHEL A-5	60.02681 N	160.73441 W	S002S067W02	Kr
	BETHEL A-5	60.00193 N	160.72387 W	S002S067W13	Kr
335-10-16700-2150-3130-4025	BETHEL A-5	60.01695 N	160.67806 W	S002S066W07	Kr
	BETHEL A-5	60.01421 N	160.66446 W	S002S066W08	Kr
335-10-16700-2150-3130-4030	BETHEL A-5	60.01194 N	160.67018 W	S002S066W08	Kr
	GOODNEWS D-5	60.00001 N	160.66465 W	S002S066W17	Kr
335-10-16700-2150-3130-4035	BETHEL A-5	60.00972 N	160.66194 W	S002S066W17	Kr
	BETHEL A-5	60.00912 N	160.62106 W	S002S066W16	Kr
335-10-16700-2150-3133	BETHEL A-5	60.06417 N	160.73065 W	S001S067W25	Kr
	BETHEL A-5	60.08084 N	160.73410 W	S001S067W23	Kr
335-10-16700-2150-3133-4017	BETHEL A-5	60.07028 N	160.73583 W	S001S067W23	Kr
	BETHEL A-5	60.07032 N	160.74759 W	S001S067W23	Kr

WATER BODY NUMBER / NAME	MAP SHEET	LAT.	LONG.	LEGAL	SPECIES
335-10-16700-2150-3145	BETHEL A-5	60.09390 N	160.71406 W	S001S067W13	Kr
	BETHEL A-5	60.10388 N	160.71889 W	S001S067W12	Kr
335-10-16700-2250	BETHEL A-5	60.15892 N	160.85919 W	S001N067W23	Kr
	BETHEL A-5	60.15512 N	160.81207 W	S001N066W30	Kr
335-10-16700-2253	BETHEL A-5	60.16697 N	160.84164 W	S001N067W24	Kr
	BETHEL A-5	60.19344 N	160.79731 W	S001N066W07	Kr
335-10-16700-2280	BETHEL A-5	60.18672 N	160.64662 W	S001N065W07	Kr
	BETHEL A-5	60.17326 N	160.61488 W	S001N065W17	Kr
335-10-16700-2280-3010	BETHEL A-5	60.18526 N	160.63950 W	S001N065W07	Kr
	BETHEL A-5	60.16164 N	160.62460 W	S001N065W19	Kr
335-10-16700-2290	BETHEL A-5	60.20149 N	160.56923 W	S001N065W04	Kr
	BETHEL A-5	60.17543 N	160.51972 W	S001N065W14	Kr
335-10-16700-2320	BETHEL A-4	60.19026 N	160.42970 W	S001N064W08	Kr
	BETHEL A-4	60.16273 N	160.44344 W	S001N064W20	Kr
335-10-16700-2320-3011	BETHEL A-4	60.17782 N	160.43500 W	S001N064W17	Kr
	BETHEL A-4	60.17644 N	160.42647 W	S001N064W17	Kr
335-10-16700-2331	BETHEL A-4	60.19822 N	160.40323 W	S001N064W09	Kr
	BETHEL A-4	60.20368 N	160.38800 W	S001N064W04	Kr
335-10-16700-2339	BETHEL A-4	60.19420 N	160.39582 W	S001N064W09	Kr
	BETHEL A-4	60.18763 N	160.35233 W	S001N064W11	Kr
335-10-16700-2371	BETHEL A-4	60.16139 N	160.25750 W	S001N063W20	Kr
Kapon Creek	BETHEL A-4	60.12896 N	160.19752 W	S001N063W34	Kr
335-10-16700-2371-3019	BETHEL A-4	60.13855 N	160.21052 W	S001N063W34	Kr
	BETHEL A-4	60.13352 N	160.19227 W	S001N063W34	Kr
335-10-16700-2390	BETHEL A-4	60.11799 N	160.23745 W	S001S064W02	Kr
	BETHEL A-4	60.10906 N	160.26275 W	S001S064W10	Kr
335-10-16700-2400	BETHEL A-4	60.09493 N	160.21988 W	S001S064W14	Kr
	BETHEL A-4	60.09087 N	160.23227 W	S001S064W14	Kr
335-10-16700-2411	BETHEL A-4	60.06142 N	160.20755 W	S001S064W25	Kr
	BETHEL A-4	60.06174 N	160.19624 W	S001S064W25	Kr

WATER BODY NUMBER / NAME	MAP SHEET	LAT.	LONG.	LEGAL	SPECIES
335-20-16600	RUSSIAN MISSION A-6	61.10231 N	160.99535 W	S012N066W28	Sp,Kp,COp,Pp,CHp,SFp,Ws
Kuskokwim River	SLEETMUTE C-3	61.67321 N	157.01781 W	S018N043W02	Sp,Kp,COp,CHp,SFp,Ws
335-20-16600-2021	RUSSIAN MISSION A-5	61.20439 N	160.80905 W	S013N064W19	SFp,Wp
Gweek River	RUSSIAN MISSION B-6	61.25808 N	160.94354 W	S014N065W33	SFp,Wp
335-20-16600-2300	RUSSIAN MISSION C-3	61.55178 N	160.02532 W	S017N059W20	COp
Discovery Creek	RUSSIAN MISSION A-2	61.20944 N	159.63641 W	S013N058W23	COr
335-20-16600-2300-3099	RUSSIAN MISSION A-2	61.22263 N	159.55891 W	S013N057W18	COr
	RUSSIAN MISSION A-2	61.20556 N	159.54744 W	S013N057W20	COr
335-20-16600-2300-3109	RUSSIAN MISSION A-2	61.22065 N	159.57829 W	S013N057W18	COr
	RUSSIAN MISSION A-2	61.20194 N	159.59956 W	S013N058W24	COr
335-20-16600-2340	RUSSIAN MISSION C-2	61.52389 N	159.62139 W	S017N057W33	COp
Swift Creek	RUSSIAN MISSION A-2	61.12364 N	159.39181 W	S012N057W16	COr
335-20-16600-2340-3080	RUSSIAN MISSION A-1	61.15864 N	159.34193 W	S012N057W02	COsr
Sawpit Creek	RUSSIAN MISSION A-2	61.11618 N	159.52787 W	S012N058W23	COr
335-20-16600-2400	RUSSIAN MISSION C-2	61.57583 N	159.48722 W	S017N056W07	Ss,Kp,COp,Ps,CHs,SFp,Wp
Aniak River	BETHEL B-1	60.37315 N	159.21718 W	S003N057W05	COs
335-20-16600-2400-0010	BETHEL B-1	60.47139 N	159.17472 W	S004N057W04	COs,Wp
Aniak Lake					
335-20-16600-2400-3101	RUSSIAN MISSION B-1	61.35926 N	159.26123 W	S015N056W26	Ks,COs,Ps,CHs
Buckstock River	SLEETMUTE A-7	61.14519 N	158.57172 W	S012N052W07	Kr
335-20-16600-2400-3101-4012	RUSSIAN MISSION B-1	61.32607 N	159.18494 W	S014N055W05	Kr
	RUSSIAN MISSION B-1	61.31929 N	159.13166 W	S014N055W10	Kr
335-20-16600-2400-3101-4050	SLEETMUTE B-8	61.31623 N	158.98083 W	S014N054W09	Kr
	SLEETMUTE B-8	61.28807 N	158.93954 W	S014N054W22	Kr
335-20-16600-2400-3101-4060	SLEETMUTE B-8	61.31194 N	158.94835 W	S014N054W10	Kr
	SLEETMUTE B-8	61.29339 N	158.91248 W	S014N054W23	Kr
335-20-16600-2400-3101-4070	SLEETMUTE B-8	61.30064 N	158.89586 W	S014N054W14	Kr
	SLEETMUTE B-8	61.28368 N	158.84462 W	S014N053W19	Kr
335-20-16600-2400-3101-4125	SLEETMUTE A-7	61.17923 N	158.62288 W	S013N052W33	Kr
	SLEETMUTE A-7	61.19598 N	158.59595 W	S013N052W22	Kr

WATER BODY NUMBER / NAME	MAP SHEET	LAT.	LONG.	LEGAL	SPECIES
335-20-16600-2400-3101-4135	SLEETMUTE A-7	61.17867 N	158.59390 W	S013N052W34	Kr
	SLEETMUTE A-7	61.18042 N	158.58520 W	S013N052W34	Kr
335-20-16600-2400-3104	RUSSIAN MISSION B-1	61.33824 N	159.23360 W	S014N056W01	Kr
	RUSSIAN MISSION B-1	61.30214 N	159.21877 W	S014N055W18	Kr
335-20-16600-2400-3114	RUSSIAN MISSION B-1	61.32917 N	159.22406 W	S014N056W01	Kr
	RUSSIAN MISSION B-1	61.28499 N	159.19622 W	S014N055W19	Kr
335-20-16600-2400-3114-4011	RUSSIAN MISSION B-1	61.30879 N	159.19219 W	S014N055W17	Kr
	RUSSIAN MISSION B-1	61.29103 N	159.16590 W	S014N055W20	Kr
335-20-16600-2400-3114-4015	RUSSIAN MISSION B-1	61.30663 N	159.18909 W	S014N055W17	Kr
	RUSSIAN MISSION B-1	61.29048 N	159.17968 W	S014N055W20	Kr
335-20-16600-2400-3125	RUSSIAN MISSION B-1	61.30835 N	159.16385 W	S014N055W16	Kr
	RUSSIAN MISSION B-1	61.31020 N	159.09441 W	S014N055W14	Kr
335-20-16600-2400-3131	RUSSIAN MISSION B-1	61.29652 N	159.15467 W	S014N055W21	Kr
	RUSSIAN MISSION B-1	61.30017 N	159.10538 W	S014N055W15	Kr
335-20-16600-2400-3131-4008	RUSSIAN MISSION B-1	61.29650 N	159.14665 W	S014N055W21	Kr
	RUSSIAN MISSION B-1	61.29423 N	159.11027 W	S014N055W22	Kr
335-20-16600-2400-3139	RUSSIAN MISSION B-1	61.28942 N	159.14252 W	S014N055W21	Kr
	RUSSIAN MISSION B-1	61.25374 N	159.10826 W	S014N055W34	Kr
335-20-16600-2400-3139-4011	RUSSIAN MISSION B-1	61.28056 N	159.12299 W	S014N055W27	Kr
	RUSSIAN MISSION B-1	61.29025 N	159.08904 W	S014N055W23	Kr
335-20-16600-2400-3139-4011-5008	RUSSIAN MISSION B-1	61.28149 N	159.11620 W	S014N055W27	Kr
	RUSSIAN MISSION B-1	61.28148 N	159.08881 W	S014N055W26	Kr
335-20-16600-2400-3139-4021	RUSSIAN MISSION B-1	61.27332 N	159.12360 W	S014N055W27	Kr
	RUSSIAN MISSION B-1	61.27565 N	159.09193 W	S014N055W26	Kr
335-20-16600-2400-3139-4031	RUSSIAN MISSION B-1	61.26683 N	159.12527 W	S014N055W34	Kr
	RUSSIAN MISSION B-1	61.25829 N	159.09978 W	S014N055W35	Kr
335-20-16600-2400-3149	RUSSIAN MISSION A-1	61.24486 N	159.11749 W	S013N055W03	COsr
	RUSSIAN MISSION A-1	61.23216 N	159.03099 W	S013N054W07	COr
335-20-16600-2400-3211	RUSSIAN MISSION A-1	61.11267 N	159.13109 W	S012N056W24	Kp,COp,CHp
Timber Creek	TAYLOR MTNS D-8	60.96683 N	158.91937 W	S010N054W07	Kr

WATER BODY NUMBER / NAME	MAP SHEET	LAT.	LONG.	LEGAL	SPECIES
335-20-16600-2400-3211-4021	RUSSIAN MISSION A-1	61.09018 N	159.03446 W	S012N055W33	COsr
	SLEETMUTE A-8	61.11503 N	158.76081 W	S012N053W19	COr
335-20-16600-2400-3211-4021-5011	SLEETMUTE A-8	61.11852 N	158.78983 W	S012N054W24	COr
	SLEETMUTE A-8	61.12642 N	158.77517 W	S012N054W13	COr
335-20-16600-2400-3211-4085	SLEETMUTE A-8	61.04575 N	158.92275 W	S011N054W18	Kr
	SLEETMUTE A-8	61.06242 N	158.87437 W	S011N054W09	Kr
335-20-16600-2400-3211-4095	SLEETMUTE A-8	61.02523 N	158.90705 W	S011N054W20	Kr,COp
	SLEETMUTE A-8	61.02206 N	158.82966 W	S011N054W27	Kr,COp
335-20-16600-2400-3221	RUSSIAN MISSION A-1	61.08792 N	159.13896 W	S012N056W36	Wp
	BETHEL D-1	60.96217 N	159.00031 W	S010N055W15	Wp
335-20-16600-2400-3229	RUSSIAN MISSION A-1	61.08028 N	159.14639 W	S012N056W36	Kr
Chicken Creek	RUSSIAN MISSION A-1	61.03752 N	159.10260 W	S011N055W18	Kr
335-20-16600-2400-3239	RUSSIAN MISSION A-1	61.07418 N	159.15760 W	S011N056W02	Kr
	RUSSIAN MISSION A-1	61.04389 N	159.12361 W	S011N056W13	Kr
335-20-16600-2400-3244	RUSSIAN MISSION A-1	61.06718 N	159.17208 W	S011N056W02	Ss,Ks,COs,CHs,Wp
Salmon River	BETHEL C-2	60.69027 N	159.72977 W	S007N060W13	COr
335-20-16600-2400-3244-4050	BETHEL D-2	60.96021 N	159.39209 W	S010N057W16	Kr,COsr
Dominion Creek	RUSSIAN MISSION A-2	61.00822 N	159.55259 W	S011N058W27	COr
335-20-16600-2400-3244-4050-5021	BETHEL D-2	60.98774 N	159.51654 W	S010N058W02	COr
Eureka Creek	BETHEL D-2	60.97977 N	159.53702 W	S010N058W03	COr
335-20-16600-2400-3244-4050-5033	RUSSIAN MISSION A-2	61.00063 N	159.54764 W	S011N058W34	COr
Robin Creek	BETHEL D-2	60.99278 N	159.56834 W	S010N058W04	COr
335-20-16600-2400-3244-4071	BETHEL D-2	60.92232 N	159.49858 W	S010N058W25	Kr
Pass Creek	BETHEL D-2	60.89062 N	159.44868 W	S009N057W07	Kr
335-20-16600-2400-3244-4084	BETHEL D-2	60.88264 N	159.51721 W	S009N058W11	Kr
Eagle Creek	BETHEL D-2	60.88032 N	159.59791 W	S009N058W08	Kr
335-20-16600-2400-3244-4110	BETHEL D-2	60.82056 N	159.53315 W	S009N058W34	Kr
Fisher Creek	BETHEL D-2	60.80264 N	159.58165 W	S008N059W11	Kr
335-20-16600-2400-3244-4121	BETHEL D-2	60.79961 N	159.53986 W	S008N059W12	Kr
Bell Creek	BETHEL D-2	60.77732 N	159.50241 W	S008N058W17	Kr

WATER BODY NUMBER / NAME	MAP SHEET	LAT.	LONG.	LEGAL	SPECIES
335-20-16600-2400-3244-4121-5011	BETHEL D-2	60.78683 N	159.51780 W	S008N058W18	Kr
	BETHEL D-2	60.79020 N	159.49686 W	S008N058W17	Kr
335-20-16600-2400-3244-4131	BETHEL D-2	60.78604 N	159.54506 W	S008N059W13	Kr,COsr
Cripple Creek	BETHEL C-2	60.68429 N	159.51863 W	S007N058W19	COr
335-20-16600-2400-3244-4131-5006	BETHEL D-2	60.75065 N	159.57178 W	S008N059W26	COr
Porcupine Creek	BETHEL C-2	60.74099 N	159.59591 W	S008N059W35	COr
335-20-16600-2400-3244-4131-5010	BETHEL C-2	60.74530 N	159.57313 W	S008N059W35	COr
Dome Creek	BETHEL C-2	60.71720 N	159.59922 W	S007N059W10	COr
335-20-16600-2400-3244-4131-5018	BETHEL C-2	60.71609 N	159.54481 W	S007N059W12	COr
Loco Creek	BETHEL C-2	60.69639 N	159.58861 W	S007N059W14	COr
335-20-16600-2400-3244-4148	BETHEL D-2	60.75798 N	159.63047 W	S008N059W28	COr
	BETHEL D-2	60.77573 N	159.73685 W	S008N060W24	COr
335-20-16600-2400-3244-4148-5011	BETHEL D-2	60.75525 N	159.64975 W	S008N059W28	COr
	BETHEL C-3	60.70230 N	159.79341 W	S007N060W15	COr
335-20-16600-2400-3254	RUSSIAN MISSION A-1	61.05137 N	159.16953 W	S011N056W11	Ks,COs,CHs
Kipchuk River	BETHEL C-1	60.50555 N	159.29077 W	S005N057W21	Kr
335-20-16600-2400-3254-4010	RUSSIAN MISSION A-1	61.04957 N	159.16951 W	S011N056W14	Kr
	BETHEL D-1	60.98357 N	159.24208 W	S010N056W05	Kr
335-20-16600-2400-3254-4021	RUSSIAN MISSION A-1	61.01560 N	159.17047 W	S011N056W26	Kr
	BETHEL D-1	60.98586 N	159.09079 W	S010N055W06	Kr
335-20-16600-2400-3254-4041	BETHEL D-1	60.96907 N	159.22235 W	S010N056W09	Kr
	BETHEL D-1	60.94277 N	159.20318 W	S010N056W22	Kr
335-20-16600-2400-3254-4050	BETHEL D-1	60.94349 N	159.23020 W	S010N056W21	Kr
	BETHEL D-1	60.91165 N	159.27572 W	S010N056W31	Kr
335-20-16600-2400-3254-4151	BETHEL C-1	60.73384 N	159.23575 W	S008N057W35	Kr
	BETHEL C-1	60.70227 N	159.24767 W	S007N057W15	Kr
335-20-16600-2400-3254-4151-5020	BETHEL C-1	60.71272 N	159.24477 W	S007N057W11	Kr
	BETHEL C-1	60.71201 N	159.26676 W	S007N057W10	Kr
335-20-16600-2400-3254-4171	BETHEL C-1	60.72470 N	159.34042 W	S007N057W06	Kr
	BETHEL C-1	60.68752 N	159.33506 W	S007N057W20	Kr

WATER BODY NUMBER / NAME	MAP SHEET	LAT.	LONG.	LEGAL	SPECIES
335-20-16600-2400-3254-4200	BETHEL C-2	60.64603 N	159.42687 W	S006N058W03	Kr
Bulldog Creek	BETHEL C-2	60.63137 N	159.48662 W	S006N058W08	Kr
335-20-16600-2400-3254-4200-5011	BETHEL C-2	60.63366 N	159.44487 W	S006N058W03	Kr
	BETHEL C-2	60.61947 N	159.44666 W	S006N058W10	Kr
335-20-16600-2400-3291	BETHEL D-1	60.94937 N	159.05177 W	S010N055W21	Ks,COs,CHs
Atsaksovluk Creek	SLEETMUTE A-7	61.03099 N	158.54138 W	S011N052W20	COr
335-20-16600-2400-3291-4020	TAYLOR MTNS D-8	60.90036 N	158.99077 W	S009N055W02	COr,CHs
Waterboot Creek	TAYLOR MTNS D-8	60.82556 N	158.78970 W	S009N054W36	COr
335-20-16600-2400-3291-4020-5026	TAYLOR MTNS D-8	60.87483 N	158.95286 W	S009N055W13	COsr
	TAYLOR MTNS D-8	60.83132 N	158.95561 W	S009N055W36	COr
335-20-16600-2400-3291-4050	TAYLOR MTNS D-8	60.92561 N	158.80998 W	S010N054W26	Kr
	TAYLOR MTNS D-8	60.89533 N	158.80097 W	S009N054W02	Kr
335-20-16600-2400-3291-4050-5012	TAYLOR MTNS D-8	60.89780 N	158.80153 W	S009N054W02	Kr
	TAYLOR MTNS D-8	60.89693 N	158.80619 W	S009N054W02	Kr
335-20-16600-2400-3291-4058	TAYLOR MTNS D-8	60.92242 N	158.79217 W	S010N054W26	Kr
	TAYLOR MTNS D-8	60.91313 N	158.76460 W	S010N054W36	Kr
335-20-16600-2400-3291-4123	SLEETMUTE A-7	61.01880 N	158.57341 W	S011N052W30	COr
	SLEETMUTE A-7	61.03746 N	158.58218 W	S011N052W18	COr
335-20-16600-2400-3306	BETHEL D-1	60.90750 N	159.04944 W	S010N055W33	Kr
	BETHEL D-1	60.86520 N	159.05750 W	S009N055W16	Kr
335-20-16600-2400-3306-4009	BETHEL D-1	60.89440 N	159.05941 W	S009N055W05	Kr
	BETHEL D-1	60.88497 N	159.04949 W	S009N055W09	Kr
335-20-16600-2400-3311	TAYLOR MTNS C-8	60.70918 N	158.99071 W	S007N055W07	Kr
	TAYLOR MTNS C-8	60.69355 N	158.95988 W	S007N055W17	Kr
335-20-16600-2400-3311-4011	TAYLOR MTNS C-8	60.69923 N	158.96330 W	S007N055W17	Kr
	TAYLOR MTNS C-8	60.69741 N	158.95549 W	S007N055W17	Kr
335-20-16600-2400-3321	BETHEL D-1	60.86417 N	159.03397 W	S009N055W16	Kr
	BETHEL D-1	60.83735 N	159.01473 W	S009N055W27	Kr
335-20-16600-2400-3431	BETHEL C-1	60.54425 N	159.08571 W	S005N056W10	Kr
	BETHEL C-1	60.51322 N	159.01202 W	S005N055W19	Kr

WATER BODY NUMBER / NAME	MAP SHEET	LAT.	LONG.	LEGAL	SPECIES
335-20-16600-2400-3431-4025	BETHEL C-1	60.51899 N	159.02194 W	S005N056W13	Kr
	BETHEL C-1	60.52428 N	159.01905 W	S005N056W13	Kr
335-20-16600-2400-3451	BETHEL B-1	60.49933 N	159.13181 W	S005N056W29	Kr
	BETHEL B-1	60.48020 N	159.12802 W	S005N056W33	Kr
335-20-16600-2400-3451-4011	BETHEL B-1	60.48957 N	159.12583 W	S005N056W28	Kr
	BETHEL B-1	60.48393 N	159.11001 W	S005N056W33	Kr
335-20-16600-2400-3461	BETHEL B-1	60.47178 N	159.16081 W	S004N057W03	Kr
	BETHEL B-1	60.44358 N	159.15626 W	S004N057W15	Kr
335-20-16600-2400-3461-4010	BETHEL B-1	60.45278 N	159.16194 W	S004N057W10	Kr
	BETHEL B-1	60.44897 N	159.16647 W	S004N057W10	Kr
335-20-16600-2400-3491	BETHEL B-1	60.39831 N	159.20263 W	S004N057W32	COs
	BETHEL B-1	60.38723 N	159.17269 W	S004N057W33	COs
335-20-16600-2400-3491-4010	BETHEL B-1	60.39187 N	159.19115 W	S004N057W33	COs
	BETHEL B-1	60.38468 N	159.17512 W	S003N057W04	COs
335-20-16600-2400-3511	BETHEL B-1	60.37583 N	159.21222 W	S003N057W05	COs
	BETHEL B-1	60.37303 N	159.21519 W	S003N057W05	COs
335-20-16600-2411	RUSSIAN MISSION C-2	61.58840 N	159.41557 W	S017N056W03	CHp
Owhat River	RUSSIAN MISSION C-1	61.66662 N	159.34911 W	S018N056W12	CHs
335-20-16600-2501	SLEETMUTE C-8	61.57460 N	158.88708 W	S017N053W09	CHs
Kolmakof River	SLEETMUTE C-8	61.70165 N	158.86017 W	S019N053W27	CHs
335-20-16600-2540	SLEETMUTE C-7	61.53893 N	158.59811 W	S017N051W30	Sp,Kp,Pp,CHp,SFp,Wp
Holokuk River	SLEETMUTE A-7	61.10057 N	158.50949 W	S012N052W28	Kr
335-20-16600-2540-3040	SLEETMUTE B-7	61.46349 N	158.46516 W	S016N051W20	Kr
Kogoyuk Creek	SLEETMUTE B-7	61.42593 N	158.51095 W	S015N052W01	Kr
335-20-16600-2540-3047	SLEETMUTE B-7	61.43636 N	158.45270 W	S016N051W32	Kr
Ski Creek	SLEETMUTE B-7	61.45125 N	158.37324 W	S016N051W26	Kr
335-20-16600-2540-3050	SLEETMUTE B-7	61.42987 N	158.45373 W	S016N051W32	Kr
Gold Run	SLEETMUTE B-7	61.40298 N	158.47494 W	S015N051W08	Kr
335-20-16600-2540-3070	SLEETMUTE B-7	61.40878 N	158.37562 W	S015N051W11	Kr
	SLEETMUTE B-7	61.38393 N	158.38449 W	S015N051W14	Kr

WATER BODY NUMBER / NAME	MAP SHEET	LAT.	LONG.	LEGAL	SPECIES
335-20-16600-2540-3081	SLEETMUTE B-7	61.39785 N	158.32134 W	S015N050W18	Kr
Beemguiga Creek	SLEETMUTE B-7	61.41438 N	158.26725 W	S015N050W04	Kr
335-20-16600-2540-3094	SLEETMUTE B-7	61.36710 N	158.29738 W	S015N050W29	Kr
Camp Creek	SLEETMUTE B-7	61.34697 N	158.32335 W	S015N050W31	Kr
335-20-16600-2540-3094-4008	SLEETMUTE B-7	61.36426 N	158.30139 W	S015N050W30	Kr
	SLEETMUTE B-7	61.35867 N	158.34118 W	S015N051W25	Kr
335-20-16600-2540-3101	SLEETMUTE B-7	61.35899 N	158.28482 W	S015N050W29	Sp,Kp,CHp,Wp
Chineekluk Creek	SLEETMUTE B-5	61.34111 N	157.87166 W	S015N048W34	Ks,CHs,Wp
335-20-16600-2540-3101-4020	SLEETMUTE B-6	61.36638 N	158.19342 W	S015N050W26	Ss,Ksr,CHs,Wp
Kiokluk Creek	SLEETMUTE B-6	61.32448 N	158.16440 W	S014N050W12	Kr
335-20-16600-2540-3101-4020-5021	SLEETMUTE B-6	61.36101 N	158.17605 W	S015N050W25	Ss,Ks,CHs,Wp
Kiokluk Creek	SLEETMUTE B-6	61.27944 N	158.02561 W	S014N049W26	Sp,Kp
335-20-16600-2540-3101-4020-5021-0010	SLEETMUTE B-6	61.26722 N	158.02889 W	S014N049W34	Ss
335-20-16600-2540-3101-4020-5029	SLEETMUTE B-6	61.34945 N	158.16106 W	S015N050W36	Kr
	SLEETMUTE B-6	61.33561 N	158.13251 W	S014N049W06	Kr
335-20-16600-2540-3101-4040	SLEETMUTE B-6	61.37586 N	158.04573 W	S015N049W22	Kr
	SLEETMUTE B-6	61.35682 N	157.98938 W	S015N049W25	Kr
335-20-16600-2540-3101-4050	SLEETMUTE B-6	61.38339 N	158.01278 W	S015N049W23	Kr
	SLEETMUTE B-6	61.36739 N	157.94931 W	S015N048W30	Kr
335-20-16600-2540-3105	SLEETMUTE B-7	61.35634 N	158.28163 W	S015N050W29	Kr
	SLEETMUTE B-6	61.34040 N	158.22073 W	S015N050W34	Kr
335-20-16600-2540-3108	SLEETMUTE B-7	61.33402 N	158.26388 W	S014N050W04	Kr
	SLEETMUTE B-7	61.30767 N	158.35712 W	S014N051W14	Kr
335-20-16600-2540-3112	SLEETMUTE B-7	61.29331 N	158.26569 W	S014N050W21	Kr
	SLEETMUTE B-7	61.29128 N	158.29892 W	S014N050W19	Kr
335-20-16600-2540-3116	SLEETMUTE B-7	61.27688 N	158.28097 W	S014N050W29	Kr
	SLEETMUTE B-7	61.27807 N	158.29986 W	S014N050W30	Kr
335-20-16600-2540-3119	SLEETMUTE B-7	61.26880 N	158.27840 W	S014N050W29	Ks
Egozuk Creek	SLEETMUTE A-7	61.22164 N	158.28900 W	S013N050W17	Ks

WATER BODY NUMBER / NAME	MAP SHEET	LAT.	LONG.	LEGAL	SPECIES
335-20-16600-2540-3124	SLEETMUTE B-7	61.26628 N	158.29396 W	S014N050W32	Kr
Girl Creek	SLEETMUTE B-7	61.26233 N	158.37016 W	S014N051W35	Kr
335-20-16600-2540-3124-4019	SLEETMUTE B-7	61.26649 N	158.35055 W	S014N051W36	Kr
	SLEETMUTE B-7	61.25888 N	158.34946 W	S014N051W36	Kr
335-20-16600-2540-3130	SLEETMUTE A-7	61.23883 N	158.31818 W	S013N050W07	Kr
	SLEETMUTE A-7	61.22912 N	158.35001 W	S013N051W12	Kr
335-20-16600-2540-3131	SLEETMUTE A-7	61.21563 N	158.35362 W	S013N051W13	Kr
Boss Creek	SLEETMUTE A-7	61.17683 N	158.34283 W	S013N051W36	Kr
335-20-16600-2540-3145	SLEETMUTE A-7	61.14436 N	158.45481 W	S012N052W11	Ksr
	SLEETMUTE A-7	61.09850 N	158.41790 W	S012N052W25	Kr
335-20-16600-2540-3145-4007	SLEETMUTE A-7	61.12175 N	158.43592 W	S012N052W24	Kr
	SLEETMUTE A-7	61.11856 N	158.41959 W	S012N052W24	Kr
335-20-16600-2540-3145-4020	SLEETMUTE A-7	61.10347 N	158.42896 W	S012N052W25	Kr
	SLEETMUTE A-7	61.10017 N	158.43174 W	S012N052W25	Kr
335-20-16600-2540-3150	SLEETMUTE A-7	61.14440 N	158.45959 W	S012N052W11	Ksr
	SLEETMUTE A-7	61.18560 N	158.53310 W	S013N052W25	Kr
335-20-16600-2560	SLEETMUTE C-7	61.60001 N	158.40378 W	S017N050W06	COr
Veahna Creek	SLEETMUTE B-6	61.49525 N	158.22181 W	S016N050W10	COr
335-20-16600-2560-3090	SLEETMUTE C-7	61.50231 N	158.29982 W	S016N050W06	COr
	SLEETMUTE B-7	61.49590 N	158.30952 W	S016N050W07	COr
335-20-16600-2630	SLEETMUTE C-6	61.74615 N	158.17652 W	S019N049W09	Sp,Kp,COp,CHp,SFp,Wp
Oskawalik River	SLEETMUTE B-5	61.37183 N	157.82159 W	S015N048W23	Ks,Wp
335-20-16600-2630-3010	SLEETMUTE C-6	61.73462 N	158.14670 W	S019N049W15	Kr
	SLEETMUTE C-6	61.69750 N	158.15425 W	S019N049W34	Kr
335-20-16600-2630-3040	SLEETMUTE C-6	61.71879 N	158.00992 W	S019N048W20	Kr
	SLEETMUTE C-6	61.67721 N	158.04708 W	S018N048W06	Kr
335-20-16600-2630-3050	SLEETMUTE C-6	61.71166 N	157.95077 W	S019N048W27	Kr
	SLEETMUTE C-6	61.66748 N	157.98440 W	S018N048W09	Kr
335-20-16600-2630-3070	SLEETMUTE C-5	61.69168 N	157.87175 W	S019N047W31	Ks,COsr,CHs
	SLEETMUTE B-6	61.42956 N	157.98179 W	S016N049W36	COr

WATER BODY NUMBER / NAME	MAP SHEET	LAT.	LONG.	LEGAL	SPECIES
335-20-16600-2630-3070-4071	SLEETMUTE C-6	61.53649 N	157.90237 W	S017N048W25	COr
	SLEETMUTE C-5	61.53778 N	157.82860 W	S017N047W29	COr
335-20-16600-2630-3070-4071-5010	SLEETMUTE C-6	61.53483 N	157.87899 W	S017N047W30	COr
	SLEETMUTE B-5	61.41219 N	157.86090 W	S015N048W10	COr
335-20-16600-2630-3070-4071-5010-6020	SLEETMUTE B-6	61.46302 N	157.88292 W	S016N048W21	COsr
	SLEETMUTE B-6	61.44001 N	157.92782 W	S016N048W32	COsr
335-20-16600-2630-3070-4087	SLEETMUTE C-6	61.53369 N	157.90465 W	S017N048W25	COr
	SLEETMUTE C-6	61.50056 N	157.92417 W	S016N048W05	COr
335-20-16600-2630-3070-4098	SLEETMUTE C-6	61.52583 N	157.96051 W	S017N048W34	COr
	SLEETMUTE C-6	61.50682 N	158.02335 W	S016N049W02	COr
335-20-16600-2630-3093	SLEETMUTE C-5	61.64746 N	157.71013 W	S018N047W13	COr
	SLEETMUTE C-4	61.61336 N	157.47454 W	S018N045W32	COr
335-20-16600-2630-3093-4013	SLEETMUTE C-5	61.64108 N	157.68437 W	S018N046W19	COr
	SLEETMUTE C-5	61.66030 N	157.63797 W	S018N046W09	COr
335-20-16600-2630-3093-4106	SLEETMUTE C-5	61.60802 N	157.54354 W	S018N046W36	COr
	SLEETMUTE C-5	61.58924 N	157.55821 W	S017N046W02	COr
335-20-16600-2630-3093-4118	SLEETMUTE C-5	61.60506 N	157.53148 W	S018N046W36	COr
	SLEETMUTE C-5	61.59536 N	157.50318 W	S017N045W06	COr
335-20-16600-2630-3121	SLEETMUTE C-5	61.55736 N	157.66500 W	S017N046W17	COr
	SLEETMUTE C-5	61.50550 N	157.56209 W	S016N046W05	COr
335-20-16600-2630-3121-4036	SLEETMUTE C-5	61.52635 N	157.58298 W	S017N046W34	COr
	SLEETMUTE B-5	61.49802 N	157.60931 W	S016N046W07	COr
335-20-16600-2630-3135	SLEETMUTE C-5	61.53389 N	157.67194 W	S017N046W30	COr
	SLEETMUTE B-5	61.41056 N	157.76832 W	S015N047W07	COr
335-20-16600-2630-3135-4021	SLEETMUTE B-5	61.44866 N	157.70503 W	S016N047W28	COr
	SLEETMUTE B-5	61.44276 N	157.70501 W	S016N047W28	COr
335-20-16600-2671	SLEETMUTE D-6	61.86804 N	158.11667 W	S021N048W32	Ks,COs,CHs
Crooked Creek	IDITAROD A-5	62.07839 N	158.21670 W	S023N049W14	Ks,COs,CHs
335-20-16600-2671-3020	SLEETMUTE D-6	61.90392 N	158.17196 W	S021N049W13	Kr
Bell Creek	SLEETMUTE D-6	61.93204 N	158.11480 W	S021N048W08	Kr

WATER BODY NUMBER / NAME	MAP SHEET	LAT.	LONG.	LEGAL	SPECIES
335-20-16600-2671-3100	IDITAROD A-5	62.07839 N	158.21670 W	S023N049W14	COr
Crooked Creek	IDITAROD A-5	62.09831 N	158.15861 W	S023N048W07	COr
335-20-16600-2741	SLEETMUTE D-5	61.89830 N	157.70716 W	S021N046W21	Sp,Ks,COs,Ps,CHs,SFp,Wp
George River	IDITAROD B-3	62.40559 N	157.19514 W	S027N043W26	COr
335-20-16600-2741-3050	SLEETMUTE D-5	61.99472 N	157.60778 W	S022N045W18	Ks,COs,CHs,Wp
East Fork George River	IDITAROD A-3	62.15723 N	157.10340 W	S024N043W23	Kr
335-20-16600-2741-3050-4010	SLEETMUTE D-5	61.99389 N	157.60059 W	S022N045W18	Kr
	SLEETMUTE D-5	61.96082 N	157.60548 W	S022N045W31	Kr
335-20-16600-2741-3050-4020	SLEETMUTE D-5	61.98757 N	157.54623 W	S022N045W21	Kr
	SLEETMUTE D-5	61.95749 N	157.55898 W	S022N045W32	Kr
335-20-16600-2741-3050-4036	SLEETMUTE D-4	61.99111 N	157.47871 W	S022N045W14	Kr
South Fork East Fork George River	SLEETMUTE D-4	61.97333 N	157.41793 W	S022N044W30	Kr
335-20-16600-2741-3050-4071	IDITAROD A-3	62.02654 N	157.38087 W	S022N044W05	Kr
	IDITAROD A-3	62.04702 N	157.42402 W	S023N044W31	Kr
335-20-16600-2741-3050-4081	IDITAROD A-3	62.04787 N	157.34521 W	S023N044W28	Kr
	IDITAROD A-3	62.06130 N	157.38719 W	S023N044W29	Kr
335-20-16600-2741-3050-4090	IDITAROD A-3	62.06246 N	157.33269 W	S023N044W22	Kr
	IDITAROD A-3	62.04730 N	157.29875 W	S023N044W35	Kr
335-20-16600-2741-3050-4091	IDITAROD A-3	62.06333 N	157.32861 W	S023N044W22	Kr
	IDITAROD A-3	62.08070 N	157.33813 W	S023N044W16	Kr
335-20-16600-2741-3050-4109	IDITAROD A-3	62.09611 N	157.28778 W	S023N044W11	Kr
	IDITAROD A-3	62.10904 N	157.30719 W	S023N044W03	Kr
335-20-16600-2741-3050-4116	IDITAROD A-3	62.09285 N	157.28070 W	S023N044W11	Kr
	IDITAROD A-3	62.08098 N	157.24445 W	S023N043W18	Kr
335-20-16600-2741-3050-4150	IDITAROD A-3	62.15893 N	157.15374 W	S024N043W22	Kr
	IDITAROD A-3	62.12597 N	157.12728 W	S024N043W34	Kr
335-20-16600-2741-3060	IDITAROD A-4	62.03656 N	157.60910 W	S023N045W31	Kr
	IDITAROD A-4	62.02460 N	157.58190 W	S022N045W05	Kr
335-20-16600-2741-3070	IDITAROD A-4	62.04479 N	157.58136 W	S023N045W32	Kr
	IDITAROD A-4	62.04434 N	157.51937 W	S023N045W34	Kr

WATER BODY NUMBER / NAME	MAP SHEET	LAT.	LONG.	LEGAL	SPECIES
335-20-16600-2741-3070-4020	IDITAROD A-4	62.04036 N	157.53315 W	S023N045W33	Kr
	IDITAROD A-4	62.03511 N	157.52676 W	S023N045W33	Kr
335-20-16600-2741-3075	IDITAROD A-4	62.04970 N	157.57967 W	S023N045W29	Kp,CHp,Wp
North Fork George River	IDITAROD A-4	62.11412 N	157.79621 W	S023N047W01	Kr
335-20-16600-2741-3075-4021	IDITAROD A-4	62.06361 N	157.62500 W	S023N046W24	Kr
	IDITAROD A-4	62.03240 N	157.67706 W	S022N046W03	Kr
335-20-16600-2741-3075-4029	IDITAROD A-4	62.07044 N	157.63902 W	S023N046W24	Kr
	IDITAROD A-4	62.04361 N	157.70086 W	S023N046W34	Kr
335-20-16600-2741-3075-4051	IDITAROD A-4	62.07991 N	157.74048 W	S023N046W17	Kr
	IDITAROD A-4	62.06495 N	157.76656 W	S023N046W19	Kr
335-20-16600-2741-3075-4054	IDITAROD A-4	62.08186 N	157.74421 W	S023N046W17	Kr
	IDITAROD A-4	62.10500 N	157.70194 W	S023N046W10	Kr
335-20-16600-2741-3075-4060	IDITAROD A-4	62.08894 N	157.76408 W	S023N046W17	Kr
	IDITAROD A-4	62.10645 N	157.73774 W	S023N046W05	Kr
335-20-16600-2741-3075-4065	IDITAROD A-4	62.09067 N	157.77629 W	S023N046W18	Kr
	IDITAROD A-4	62.08617 N	157.78937 W	S023N046W18	Kr
335-20-16600-2741-3075-4077	IDITAROD A-4	62.10702 N	157.78940 W	S023N046W06	Kr
	IDITAROD A-4	62.10765 N	157.80335 W	S023N047W01	Kr
335-20-16600-2741-3081	IDITAROD A-4	62.06742 N	157.55953 W	S023N045W20	Kr
	IDITAROD A-4	62.08396 N	157.59522 W	S023N045W18	Kr
335-20-16600-2741-3081-4020	IDITAROD A-4	62.08581 N	157.58295 W	S023N045W18	Kr
	IDITAROD A-4	62.08915 N	157.58616 W	S023N045W18	Kr
335-20-16600-2741-3091	IDITAROD A-4	62.09834 N	157.54722 W	S023N045W09	Kr
	IDITAROD A-4	62.10646 N	157.58177 W	S023N045W05	Kr
335-20-16600-2741-3091-4011	IDITAROD A-4	62.10030 N	157.57239 W	S023N045W08	Kr
	IDITAROD A-4	62.10287 N	157.58662 W	S023N045W07	Kr
335-20-16600-2741-3101	IDITAROD A-4	62.11601 N	157.52348 W	S023N045W04	Kr
	IDITAROD A-4	62.13409 N	157.58241 W	S024N045W32	Kr
335-20-16600-2741-3107	IDITAROD A-4	62.12419 N	157.51657 W	S024N045W34	Kr
	IDITAROD A-4	62.14331 N	157.56782 W	S024N045W29	Kr

WATER BODY NUMBER / NAME	MAP SHEET	LAT.	LONG.	LEGAL	SPECIES
335-20-16600-2741-3120	IDITAROD A-3	62.14502 N	157.49670 W	S024N045W27	Kr
	IDITAROD A-3	62.12995 N	157.47513 W	S024N045W35	Kr
335-20-16600-2741-3121	IDITAROD A-3	62.14584 N	157.49611 W	S024N045W27	Kr
	IDITAROD A-4	62.16782 N	157.53067 W	S024N045W16	Kr
335-20-16600-2741-3136	IDITAROD A-3	62.16597 N	157.45705 W	S024N045W13	Kr
	IDITAROD A-3	62.14858 N	157.41589 W	S024N044W30	Kr
335-20-16600-2741-3137	IDITAROD A-3	62.17428 N	157.44518 W	S024N045W13	Kr
	IDITAROD A-3	62.19145 N	157.47476 W	S024N045W11	Kr
335-20-16600-2741-3146	IDITAROD A-3	62.17945 N	157.41278 W	S024N044W07	Kr
	IDITAROD A-3	62.16248 N	157.36317 W	S024N044W21	Kr
335-20-16600-2741-3157	IDITAROD A-3	62.19139 N	157.39028 W	S024N044W08	Kr
	IDITAROD A-3	62.20392 N	157.41100 W	S024N044W06	Kr
335-20-16600-2741-3165	IDITAROD A-3	62.20261 N	157.35489 W	S024N044W04	Kr
Julian Creek	IDITAROD A-3	62.22102 N	157.38214 W	S025N044W35	Kr
335-20-16600-2741-3177	IDITAROD A-3	62.23020 N	157.31054 W	S025N043W30	Kr
Michigan Creek	IDITAROD B-3	62.26614 N	157.43354 W	S025N044W09	Kr
335-20-16600-2741-3177-4022	IDITAROD B-3	62.26614 N	157.43354 W	S025N044W09	Kr
Doherty Creek	IDITAROD B-3	62.29775 N	157.47068 W	S026N044W32	Kr
335-20-16600-2741-3212	IDITAROD B-3	62.34498 N	157.16539 W	S026N043W13	COr
Willow Creek	IDITAROD B-3	62.34914 N	157.02825 W	S026N042W15	COr
335-20-16600-2741-3212-4031	IDITAROD B-3	62.34914 N	157.02825 W	S026N042W15	COr
Granite Creek	IDITAROD B-2	62.35821 N	156.97863 W	S026N042W12	COr
335-20-16600-2741-3212-4031-5024	IDITAROD B-2	62.35738 N	156.98401 W	S026N042W12	COr
	IDITAROD B-2	62.35536 N	156.97872 W	S026N042W12	COr
335-20-16600-2741-3234	IDITAROD B-3	62.40530 N	157.19844 W	S027N043W26	COr
Eldorado Creek	IDITAROD B-3	62.41338 N	157.15445 W	S027N043W24	COr
335-20-16600-2800	SLEETMUTE C-4	61.71542 N	157.18648 W	S019N044W25	CHp,COsr
Vreeland Creek	SLEETMUTE C-4	61.54273 N	157.48160 W	S017N045W20	COr
335-20-16600-2800-3093	SLEETMUTE C-4	61.57594 N	157.44783 W	S017N045W09	COr
	SLEETMUTE C-4	61.56135 N	157.42704 W	S017N045W15	COr

WATER BODY NUMBER / NAME	MAP SHEET	LAT.	LONG.	LEGAL	SPECIES
335-20-16600-2830	SLEETMUTE C-4	61.67877 N	157.16478 W	S018N044W01	Sp,Kp,COp,Pp,CHp,SFp,Wp
Holitna River	TAYLOR MTNS D-5	60.85062 N	157.85008 W	S009N048W19	Ss,Ks,COs,Ps,CHs,Ws
335-20-16600-2830-3041	SLEETMUTE C-3	61.50959 N	156.98105 W	S016N043W03	Sp,Kp,COp,Pp,CHp,SFp,Wp
Hoholitna River	LAKE CLARK D-6	60.93896 N	154.99055 W	S010N032W20	COr,Ws
335-20-16600-2830-3041-0030	LAKE CLARK D-6	60.95111 N	154.93111 W	S010N032W15	Ws
Whitefish Lake					
335-20-16600-2830-3041-4071	SLEETMUTE B-3	61.41270 N	156.85084 W	S015N042W05	CHp
	SLEETMUTE B-2	61.33663 N	156.53060 W	S014N040W06	CHp
335-20-16600-2830-3041-4084	SLEETMUTE B-3	61.38050 N	156.87499 W	S015N042W19	Kr
	SLEETMUTE B-3	61.35509 N	156.88769 W	S015N042W30	Kr
335-20-16600-2830-3041-4104	SLEETMUTE B-3	61.34721 N	156.79596 W	S015N042W34	Kr
	SLEETMUTE B-3	61.30076 N	156.79534 W	S014N042W15	Kr
335-20-16600-2830-3041-4131	SLEETMUTE B-2	61.28176 N	156.73716 W	S014N042W25	Kr
	SLEETMUTE B-2	61.28145 N	156.70509 W	S014N041W30	Kr
335-20-16600-2830-3041-4131-5008	SLEETMUTE B-2	61.27902 N	156.72235 W	S014N042W25	Kr
	SLEETMUTE B-2	61.27610 N	156.72816 W	S014N042W25	Kr
335-20-16600-2830-3041-4141	SLEETMUTE B-2	61.26741 N	156.74245 W	S014N042W35	Kr
	SLEETMUTE B-2	61.26281 N	156.68104 W	S014N041W32	Kr
335-20-16600-2830-3041-4141-5020	SLEETMUTE B-2	61.26432 N	156.69003 W	S014N041W31	Kr
	SLEETMUTE B-2	61.25936 N	156.68888 W	S014N041W31	Kr
335-20-16600-2830-3041-4190	SLEETMUTE A-2	61.17232 N	156.65699 W	S013N041W32	Kr
	SLEETMUTE A-2	61.14991 N	156.72329 W	S012N042W09	Kr
335-20-16600-2830-3041-4190-5010	SLEETMUTE A-2	61.15097 N	156.67456 W	S012N042W11	Kr
	SLEETMUTE A-2	61.16262 N	156.68971 W	S012N042W02	Kr
335-20-16600-2830-3041-4190-5020	SLEETMUTE A-2	61.15154 N	156.70251 W	S012N042W10	Kr
	SLEETMUTE A-2	61.15977 N	156.70790 W	S012N042W03	Kr
335-20-16600-2830-3041-4201	SLEETMUTE A-2	61.15722 N	156.63500 W	S012N042W01	Kr
Door Creek	SLEETMUTE A-2	61.15439 N	156.56099 W	S012N041W04	Kr
335-20-16600-2830-3041-4201-5011	SLEETMUTE A-2	61.15656 N	156.61960 W	S012N041W06	Kr
	SLEETMUTE A-2	61.17036 N	156.61208 W	S013N041W34	Kr

WATER BODY NUMBER / NAME	MAP SHEET	LAT.	LONG.	LEGAL	SPECIES
335-20-16600-2830-3041-4219	SLEETMUTE A-2	61.12346 N	156.60401 W	S012N041W20	Kr
	SLEETMUTE A-2	61.10675 N	156.53251 W	S012N041W27	Kr
335-20-16600-2830-3041-4219-5011	SLEETMUTE A-2	61.12189 N	156.58054 W	S012N041W20	Kr
	SLEETMUTE A-2	61.12252 N	156.55295 W	S012N041W21	Kr
335-20-16600-2830-3041-4230	SLEETMUTE A-2	61.09478 N	156.59583 W	S012N041W29	Kr
	SLEETMUTE A-2	61.07029 N	156.61956 W	S011N041W06	Kr
335-20-16600-2830-3041-4263	SLEETMUTE A-2	61.05667 N	156.46035 W	S011N041W12	Kr
	SLEETMUTE A-2	61.05195 N	156.39333 W	S011N040W09	Kr
335-20-16600-2830-3041-4310	TAYLOR MTNS D-2	60.94613 N	156.42369 W	S010N040W20	Kr,COr
	TAYLOR MTNS D-2	60.80939 N	156.41627 W	S008N041W02	COr
335-20-16600-2830-3041-4310-5011	TAYLOR MTNS D-2	60.81611 N	156.42240 W	S008N041W02	COr
	TAYLOR MTNS D-2	60.81293 N	156.43014 W	S008N041W02	COr
335-20-16600-2830-3041-4340	TAYLOR MTNS D-1	60.92639 N	156.31778 W	S010N040W26	Kr
	TAYLOR MTNS D-1	60.90028 N	156.30813 W	S009N040W02	Kr
335-20-16600-2830-3041-4341	TAYLOR MTNS D-1	60.92637 N	156.31289 W	S010N040W26	Kr
	TAYLOR MTNS D-1	60.93999 N	156.27957 W	S010N040W24	Kr
335-20-16600-2830-3041-4341-5020	TAYLOR MTNS D-1	60.93419 N	156.27037 W	S010N039W30	Kr
	TAYLOR MTNS D-1	60.94083 N	156.26122 W	S010N039W19	Kr
335-20-16600-2830-3041-4360	TAYLOR MTNS D-1	60.90949 N	156.24270 W	S010N039W32	Ss,Ks,COsr,CHs,Ws
South Fork Hoholitna River	LAKE CLARK D-7	60.76187 N	155.47552 W	S008N035W30	COr
335-20-16600-2830-3041-4360-5040	TAYLOR MTNS D-1	60.84935 N	156.19851 W	S009N039W21	Kr
	TAYLOR MTNS D-1	60.83949 N	156.22865 W	S009N039W29	Kr
335-20-16600-2830-3041-4360-5050	TAYLOR MTNS D-1	60.83032 N	156.15969 W	S009N039W34	Kr,COr
	TAYLOR MTNS D-1	60.75055 N	156.12730 W	S008N039W28	COr
335-20-16600-2830-3041-4360-5050-6010	TAYLOR MTNS D-1	60.80448 N	156.15215 W	S008N039W08	COr
	TAYLOR MTNS D-1	60.78304 N	156.15954 W	S008N039W17	COr
335-20-16600-2830-3041-4360-5060	TAYLOR MTNS D-1	60.81595 N	156.11239 W	S008N039W03	Kr
	TAYLOR MTNS D-1	60.79581 N	156.09914 W	S008N039W10	Kr
335-20-16600-2830-3041-4360-5110	LAKE CLARK D-8	60.81636 N	155.88956 W	S008N038W02	Kr,COr
	LAKE CLARK C-8	60.66867 N	155.86117 W	S007N038W25	COr

WATER BODY NUMBER / NAME	MAP SHEET	LAT.	LONG.	LEGAL	SPECIES
335-20-16600-2830-3041-4360-5110-6014	LAKE CLARK C-8	60.73303 N	155.80832 W	S007N037W05	COr
	TAYLOR MTNS C-1	60.59887 N	156.01457 W	S006N038W19	COr
335-20-16600-2830-3041-4360-5110-6023	LAKE CLARK C-8	60.72284 N	155.80947 W	S007N037W05	Kr,COsr
	LAKE CLARK C-8	60.57636 N	155.72262 W	S006N037W26	Kr,COr
335-20-16600-2830-3041-4360-5110-6023-7007	LAKE CLARK C-8	60.70767 N	155.77841 W	S007N037W09	Kr,COr
	LAKE CLARK C-7	60.63910 N	155.52074 W	S006N036W01	Kr,COr
335-20-16600-2830-3041-4360-5110-6023-7007-8023	LAKE CLARK C-8	60.69920 N	155.65167 W	S007N036W18	Kr,COr
	LAKE CLARK C-7	60.70830 N	155.59955 W	S007N036W09	Kr,COr
335-20-16600-2830-3041-4360-5110-6023-7040	LAKE CLARK C-8	60.61996 N	155.73916 W	S006N037W10	COr
	LAKE CLARK C-8	60.61625 N	155.75257 W	S006N037W15	COr
335-20-16600-2830-3041-4360-5118	LAKE CLARK D-8	60.82348 N	155.83912 W	S009N037W33	COsr
	LAKE CLARK D-8	60.80372 N	155.71895 W	S008N037W11	COr
335-20-16600-2830-3041-4360-5141	LAKE CLARK D-7	60.78000 N	155.51083 W	S008N036W13	COr
	LAKE CLARK D-7	60.79753 N	155.46675 W	S008N035W08	COr
335-20-16600-2830-3041-4360-5141-6008	LAKE CLARK D-7	60.78073 N	155.50432 W	S008N036W13	COr
McKinley Creek	LAKE CLARK D-7	60.75890 N	155.39205 W	S008N035W27	COr
335-20-16600-2830-3041-4370	TAYLOR MTNS D-1	60.91266 N	156.21375 W	S010N039W33	COr
	TAYLOR MTNS D-1	60.88285 N	156.13706 W	S009N039W11	COr
335-20-16600-2830-3041-4390	TAYLOR MTNS D-1	60.94641 N	156.08308 W	S010N038W19	Kr
	TAYLOR MTNS D-1	60.93341 N	156.04231 W	S010N038W29	Kr
335-20-16600-2830-3041-4390-5010	TAYLOR MTNS D-1	60.94596 N	156.07744 W	S010N038W19	Kr
	TAYLOR MTNS D-1	60.93940 N	156.07545 W	S010N038W19	Kr
335-20-16600-2830-3041-4390-5021	TAYLOR MTNS D-1	60.94235 N	156.05828 W	S010N038W20	Kr
	TAYLOR MTNS D-1	60.94080 N	156.04487 W	S010N038W20	Kr
335-20-16600-2830-3041-4390-5021-6011	TAYLOR MTNS D-1	60.94249 N	156.05125 W	S010N038W20	Kr
	TAYLOR MTNS D-1	60.94335 N	156.04328 W	S010N038W20	Kr
335-20-16600-2830-3041-4401	TAYLOR MTNS D-1	60.96219 N	156.06851 W	S010N038W17	Ss,Ks,COs,CHs
Hook Creek	LIME HILLS A-7	61.09507 N	155.42297 W	S012N035W26	Ss,Ks,COs,CHs
335-20-16600-2830-3041-4401-5031	LIME HILLS A-8	61.03835 N	155.96158 W	S011N038W14	COr
	LIME HILLS A-8	61.08836 N	155.88283 W	S012N037W32	COr

WATER BODY NUMBER / NAME	MAP SHEET	LAT.	LONG.	LEGAL	SPECIES
335-20-16600-2830-3041-4401-5031-6012	LIME HILLS A-8	61.04967 N	155.92576 W	S011N038W13	COr
	LIME HILLS A-8	61.03806 N	155.91528 W	S011N037W18	COr
335-20-16600-2830-3041-4401-5031-6016	LIME HILLS A-8	61.05221 N	155.92315 W	S011N038W12	COr
	LIME HILLS A-8	61.06793 N	155.84862 W	S011N037W04	COr
335-20-16600-2830-3041-4401-5031-6023	LIME HILLS A-8	61.08132 N	155.89638 W	S012N037W31	COr
	LIME HILLS A-8	61.09472 N	155.90253 W	S012N037W30	COr
335-20-16600-2830-3041-4439	LAKE CLARK D-8	60.96336 N	155.72058 W	S010N036W18	COr
	LAKE CLARK D-8	60.98482 N	155.65825 W	S010N036W04	COr
335-20-16600-2830-3041-4439-5011	LAKE CLARK D-8	60.97746 N	155.70066 W	S010N036W08	COr
	LIME HILLS A-8	61.01696 N	155.66864 W	S011N036W28	COr
335-20-16600-2830-3041-4439-5011-6023	LAKE CLARK D-8	60.98728 N	155.69025 W	S010N036W05	COr
	LAKE CLARK D-8	60.99336 N	155.68649 W	S010N036W04	COr
335-20-16600-2830-3041-4458	LAKE CLARK D-7	60.93910 N	155.59709 W	S010N036W24	COr
Gnat Creek	LAKE CLARK D-7	60.83432 N	155.25229 W	S009N034W35	COr
335-20-16600-2830-3041-4458-5045	LAKE CLARK D-7	60.87611 N	155.38528 W	S009N034W18	COr
	LAKE CLARK D-7	60.88002 N	155.34977 W	S009N034W08	COr
335-20-16600-2830-3041-4481	LAKE CLARK D-7	60.92676 N	155.37942 W	S010N034W30	COr
	LAKE CLARK D-6	60.98823 N	155.20277 W	S010N033W06	COr
335-20-16600-2830-3041-4481-5005	LAKE CLARK D-7	60.96758 N	155.33008 W	S010N034W09	COr
	LAKE CLARK D-7	60.97783 N	155.38209 W	S010N034W07	COr
335-20-16600-2830-3041-4481-5017	LAKE CLARK D-7	60.98341 N	155.26402 W	S010N034W02	COr
	LAKE CLARK D-7	60.99774 N	155.25663 W	S011N034W35	COr
335-20-16600-2830-3041-4510	LAKE CLARK D-6	60.92858 N	155.20258 W	S010N033W30	COsr
	LAKE CLARK D-6	60.90037 N	155.17980 W	S009N033W05	COr
335-20-16600-2830-3041-4516	LAKE CLARK D-6	60.93129 N	155.18056 W	S010N033W29	COr
	LAKE CLARK D-6	60.88998 N	155.14500 W	S009N033W09	COr
335-20-16600-2830-3041-4524	LAKE CLARK D-6	60.93205 N	155.17505 W	S010N033W29	Kr,COsr
	LAKE CLARK D-6	60.89229 N	155.08927 W	S009N033W11	COr
335-20-16600-2830-3041-4524-5007	LAKE CLARK D-6	60.93008 N	155.15773 W	S010N033W29	Kr,COsr
	LAKE CLARK D-6	60.91286 N	155.05397 W	S010N033W36	COr

WATER BODY NUMBER / NAME	MAP SHEET	LAT.	LONG.	LEGAL	SPECIES
335-20-16600-2830-3041-4524-5007-6010	LAKE CLARK D-6	60.92718 N	155.13769 W	S010N033W28	Kr,COsr
	LAKE CLARK D-6	60.87999 N	155.04690 W	S009N033W12	Kr,COr
335-20-16600-2830-3041-4524-5007-6010-7021	LAKE CLARK D-6	60.88904 N	155.04406 W	S009N033W12	COr
	LAKE CLARK D-6	60.88873 N	155.00154 W	S009N032W08	COr
335-20-16600-2830-3041-4533	LAKE CLARK D-6	60.93959 N	155.10989 W	S010N033W22	COsr
	LAKE CLARK D-6	60.99426 N	155.09112 W	S011N033W35	COr
335-20-16600-2830-3064	SLEETMUTE B-3	61.41898 N	157.05119 W	S015N043W06	Kr
	SLEETMUTE B-3	61.40617 N	157.09318 W	S015N044W12	Kr
335-20-16600-2830-3074	SLEETMUTE B-3	61.37668 N	157.04818 W	S015N043W19	Kr,COp
Itulilik Creek	SLEETMUTE B-5	61.35093 N	157.52988 W	S015N046W33	COr
335-20-16600-2830-3074-4031	SLEETMUTE B-4	61.35441 N	157.13337 W	S015N044W34	Kr
	SLEETMUTE B-4	61.34808 N	157.16789 W	S015N044W33	Kr
335-20-16600-2830-3074-4072	SLEETMUTE B-4	61.36119 N	157.42295 W	S015N045W30	COr
	SLEETMUTE B-4	61.37209 N	157.43728 W	S015N046W24	COr
335-20-16600-2830-3074-4096	SLEETMUTE B-4	61.35558 N	157.44844 W	S015N046W25	COr
	SLEETMUTE B-4	61.37315 N	157.47920 W	S015N046W23	COr
335-20-16600-2830-3081	SLEETMUTE B-3	61.36223 N	157.02234 W	S015N043W29	Kr
Little Titnuk Creek	SLEETMUTE B-3	61.32378 N	156.96375 W	S014N043W10	Kr
335-20-16600-2830-3089	SLEETMUTE B-3	61.35176 N	157.04632 W	S015N043W31	Ksr,COsr,CHp
Titnuk Creek	TAYLOR MTNS C-3	60.72595 N	156.77145 W	S007N043W02	Ks,COr
335-20-16600-2830-3089-4134	TAYLOR MTNS D-3	60.85093 N	156.87526 W	S009N043W22	Kpr,COr
	TAYLOR MTNS D-4	60.79438 N	157.12963 W	S008N045W11	Kr
335-20-16600-2830-3089-4134-5013	TAYLOR MTNS D-3	60.78704 N	156.96192 W	S008N044W14	COsr
	TAYLOR MTNS C-3	60.67190 N	156.96501 W	S007N044W26	COsr
335-20-16600-2830-3089-4134-5013-6022	TAYLOR MTNS C-3	60.73221 N	156.96115 W	S007N044W02	COr
	TAYLOR MTNS C-3	60.72452 N	156.98418 W	S007N044W03	COr
335-20-16600-2830-3089-4134-5013-6022-7003	TAYLOR MTNS C-3	60.72452 N	156.98418 W	S007N044W03	COr
	TAYLOR MTNS C-3	60.72159 N	156.98270 W	S007N044W03	COr
335-20-16600-2830-3089-4141	TAYLOR MTNS D-3	60.77227 N	156.79844 W	S008N043W22	Kp,COr
	TAYLOR MTNS D-2	60.75235 N	156.59073 W	S008N042W26	COr

WATER BODY NUMBER / NAME	MAP SHEET	LAT.	LONG.	LEGAL	SPECIES
335-20-16600-2830-3170	SLEETMUTE A-4	61.20056 N	157.17528 W	S013N044W21	Kr
	SLEETMUTE A-4	61.18607 N	157.25445 W	S013N045W25	Kr
335-20-16600-2830-3170-4010	SLEETMUTE A-4	61.19550 N	157.20748 W	S013N044W29	Kr
	SLEETMUTE A-4	61.20526 N	157.23369 W	S013N044W19	Kr
335-20-16600-2830-3200	SLEETMUTE A-4	61.15439 N	157.22870 W	S012N045W03	Kr
	SLEETMUTE A-4	61.16967 N	157.30753 W	S013N045W35	Kr
335-20-16600-2830-3211	SLEETMUTE A-4	61.13104 N	157.27145 W	S012N045W16	Kr,COr
Taylor Creek	TAYLOR MTNS D-4	60.87350 N	157.36900 W	S009N046W13	COr
335-20-16600-2830-3211-4040	SLEETMUTE A-4	61.08326 N	157.26466 W	S012N045W33	Kr
Taylor Creek	SLEETMUTE A-4	61.07635 N	157.26655 W	S011N045W04	Kr
335-20-16600-2830-3211-4050	SLEETMUTE A-4	61.04415 N	157.21780 W	S011N045W14	COr
Stevens Creek	SLEETMUTE A-4	61.00024 N	157.29513 W	S011N045W32	COr
335-20-16600-2830-3211-4053	SLEETMUTE A-4	61.03722 N	157.19889 W	S011N045W14	COr
	TAYLOR MTNS D-3	60.89199 N	157.11368 W	S009N044W08	COr
335-20-16600-2830-3230	SLEETMUTE A-4	61.11629 N	157.34735 W	S012N046W24	Kpr,COp
Chuilnuk River	SLEETMUTE B-5	61.37495 N	157.71388 W	S015N047W21	COr
335-20-16600-2830-3230-4010	SLEETMUTE A-4	61.12604 N	157.45692 W	S012N046W16	Kr
	SLEETMUTE A-4	61.13166 N	157.45303 W	S012N046W16	Kr
335-20-16600-2830-3230-4076	SLEETMUTE B-5	61.31702 N	157.60390 W	S014N046W07	COr
	SLEETMUTE B-5	61.33929 N	157.56520 W	S014N046W05	COr
335-20-16600-2830-3230-4079	SLEETMUTE B-5	61.33026 N	157.60353 W	S014N046W06	COr
	SLEETMUTE B-5	61.34086 N	157.63003 W	S015N047W36	COr
335-20-16600-2830-3231	SLEETMUTE A-4	61.10570 N	157.35238 W	S012N046W25	Kr
	SLEETMUTE A-4	61.05600 N	157.32967 W	S011N045W07	Kr
335-20-16600-2830-3241	SLEETMUTE A-4	61.08265 N	157.41634 W	S012N046W34	Kr
	SLEETMUTE A-4	61.06223 N	157.41159 W	S011N046W10	Kr
335-20-16600-2830-3245	SLEETMUTE A-4	61.08391 N	157.42377 W	S012N046W34	Kr
	SLEETMUTE A-4	61.02240 N	157.42711 W	S011N046W27	Kr
335-20-16600-2830-3245-4022	SLEETMUTE A-4	61.04250 N	157.44028 W	S011N046W16	Kr
	SLEETMUTE A-4	61.03844 N	157.44090 W	S011N046W16	Kr

WATER BODY NUMBER / NAME	MAP SHEET	LAT.	LONG.	LEGAL	SPECIES
335-20-16600-2830-3265	SLEETMUTE A-4	61.08950 N	157.49435 W	S012N046W31	COr
	TAYLOR MTNS D-4	60.98481 N	157.45980 W	S010N046W04	COr
335-20-16600-2830-3280	SLEETMUTE A-5	61.08229 N	157.58396 W	S012N047W34	Kpr,COsr
Portage Creek	SLEETMUTE B-5	61.26036 N	157.84800 W	S014N048W35	COr
335-20-16600-2830-3291	SLEETMUTE A-5	61.07191 N	157.59614 W	S011N047W03	Kr
	SLEETMUTE A-5	61.02238 N	157.57725 W	S011N047W26	Kr
335-20-16600-2830-3291-4030	SLEETMUTE A-5	61.03471 N	157.60643 W	S011N047W22	Kr
	SLEETMUTE A-5	61.02223 N	157.60594 W	S011N047W27	Kr
335-20-16600-2830-3294	SLEETMUTE A-5	61.04724 N	157.68104 W	S011N047W18	Kp,COr
	SLEETMUTE A-6	61.17328 N	158.15031 W	S013N050W36	COr
335-20-16600-2830-3300	SLEETMUTE A-5	61.03166 N	157.68932 W	S011N047W19	Kr,COp
Bakbuk Creek	SLEETMUTE A-6	61.08257 N	158.09701 W	S012N050W35	COr
335-20-16600-2830-3300-4046	SLEETMUTE A-6	61.08989 N	157.99525 W	S012N049W32	COr
Bakbuk Creek	SLEETMUTE A-6	61.10774 N	158.01859 W	S012N049W29	COr
335-20-16600-2830-3300-4055	SLEETMUTE A-6	61.08084 N	158.05500 W	S012N050W36	COr
	SLEETMUTE A-6	61.07304 N	158.09607 W	S011N050W02	COr
335-20-16600-2830-3341	TAYLOR MTNS D-5	60.95727 N	157.69707 W	S010N047W18	Kr
	TAYLOR MTNS D-5	60.95010 N	157.66602 W	S010N047W20	Kr
335-20-16600-2830-3341-4010	TAYLOR MTNS D-5	60.94711 N	157.69264 W	S010N047W19	Kr
	TAYLOR MTNS D-5	60.94018 N	157.67741 W	S010N047W19	Kr
335-20-16600-2830-3341-4018	TAYLOR MTNS D-5	60.94760 N	157.67146 W	S010N047W19	Kr
	TAYLOR MTNS D-5	60.94468 N	157.66080 W	S010N047W20	Kr
335-20-16600-2830-3351	TAYLOR MTNS D-5	60.95118 N	157.71660 W	S010N048W13	Kr,COr
Kiknik Creek	TAYLOR MTNS D-4	60.82051 N	157.46598 W	S009N046W32	COr
335-20-16600-2830-3351-4021	TAYLOR MTNS D-5	60.89634 N	157.61971 W	S009N047W04	COr
	TAYLOR MTNS D-5	60.90141 N	157.60948 W	S009N047W04	COr
335-20-16600-2830-3351-4031	TAYLOR MTNS D-5	60.88189 N	157.59558 W	S009N047W10	COr
	TAYLOR MTNS D-5	60.88957 N	157.58036 W	S009N047W10	COr
335-20-16600-2830-3351-4037	TAYLOR MTNS D-5	60.87324 N	157.58900 W	S009N047W15	COr
	TAYLOR MTNS D-5	60.87919 N	157.57294 W	S009N047W11	COr

WATER BODY NUMBER / NAME	MAP SHEET	LAT.	LONG.	LEGAL	SPECIES
335-20-16600-2830-3351-4041	TAYLOR MTNS D-5	60.86675 N	157.57717 W	S009N047W14	COr
Whitewater Creek	TAYLOR MTNS D-5	60.86813 N	157.56382 W	S009N047W14	COr
335-20-16600-2830-3351-4048	TAYLOR MTNS D-5	60.86091 N	157.56288 W	S009N047W23	COr
	TAYLOR MTNS D-5	60.81832 N	157.54942 W	S008N047W04	COr
335-20-16600-2830-3351-4061	TAYLOR MTNS D-5	60.83820 N	157.50575 W	S009N046W30	COr
	TAYLOR MTNS D-4	60.84498 N	157.49510 W	S009N046W30	COr
335-20-16600-2830-3351-4068	TAYLOR MTNS D-4	60.82659 N	157.47614 W	S009N046W32	COr
	TAYLOR MTNS D-4	60.81979 N	157.48363 W	S008N047W02	COr
335-20-16600-2830-3360	TAYLOR MTNS D-5	60.95074 N	157.73776 W	S010N048W14	Kr
	TAYLOR MTNS D-5	60.95137 N	157.79258 W	S010N048W16	Kr
335-20-16600-2830-3370	TAYLOR MTNS D-5	60.94001 N	157.74132 W	S010N048W23	Kr
	TAYLOR MTNS D-5	60.92402 N	157.83267 W	S010N048W29	Kr
335-20-16600-2830-3381	TAYLOR MTNS D-5	60.91917 N	157.74803 W	S010N048W35	Kr
	TAYLOR MTNS D-5	60.89190 N	157.70639 W	S009N048W12	Kr
335-20-16600-2830-3390	TAYLOR MTNS D-5	60.91494 N	157.76480 W	S010N048W34	Kr,COp
Mukslulik Creek	SLEETMUTE A-6	61.03894 N	158.09441 W	S011N050W14	COr
335-20-16600-2830-3390-4025	TAYLOR MTNS D-6	60.97964 N	157.99939 W	S010N049W05	COr
	SLEETMUTE A-6	61.00001 N	158.12138 W	S011N050W34	COr
335-20-16600-2830-3390-4045	SLEETMUTE A-6	61.02369 N	158.08010 W	S011N050W24	COr
Fortyseven Creek	SLEETMUTE A-6	61.03407 N	158.09858 W	S011N050W23	COr
335-20-16600-2830-3401	TAYLOR MTNS D-5	60.90089 N	157.76873 W	S009N048W03	Kr
	TAYLOR MTNS D-5	60.87608 N	157.75963 W	S009N048W15	Kr
335-20-16600-2830-3430	TAYLOR MTNS D-5	60.85062 N	157.85008 W	S009N048W19	Ss,Ks,COs,Ps,CHs,Ws
Chukowan River	TAYLOR MTNS D-7	60.77537 N	158.51385 W	S008N053W24	Ss,Ks,COs,Ps,CHs,Ws
335-20-16600-2830-3430-4051	TAYLOR MTNS D-6	60.83586 N	158.04504 W	S009N049W30	Kr
	TAYLOR MTNS D-6	60.81150 N	158.09820 W	S008N050W05	Kr
335-20-16600-2830-3430-4051-5031	TAYLOR MTNS D-6	60.81199 N	158.08859 W	S008N050W05	Kr
	TAYLOR MTNS D-6	60.80656 N	158.08347 W	S008N050W05	Kr
335-20-16600-2830-3430-4060	TAYLOR MTNS D-6	60.84546 N	158.09775 W	S009N050W26	Kr,COr
	TAYLOR MTNS D-6	60.92863 N	158.18898 W	S010N050W29	COr

WATER BODY NUMBER / NAME	MAP SHEET	LAT.	LONG.	LEGAL	SPECIES
335-20-16600-2830-3430-4070	TAYLOR MTNS D-6	60.84427 N	158.16092 W	S009N050W28	Ks,COs,CHs
Oksotalik Creek	TAYLOR MTNS D-7	60.99089 N	158.34360 W	S010N051W04	Ks,COs,CHs
335-20-16600-2830-3430-4090	TAYLOR MTNS D-7	60.84214 N	158.27795 W	S009N051W26	Kr
	TAYLOR MTNS D-7	60.86179 N	158.32392 W	S009N051W21	Kr
335-20-16600-2830-3430-4100	TAYLOR MTNS D-7	60.83349 N	158.35155 W	S009N051W32	Kr
	TAYLOR MTNS D-7	60.84950 N	158.36417 W	S009N051W20	Kr
335-20-16600-2830-3430-4151	TAYLOR MTNS C-7	60.74760 N	158.45288 W	S008N052W32	Sr,Kr,COr
Baird Creek	TAYLOR MTNS C-7	60.66243 N	158.47219 W	S007N052W30	Sr,COr
335-20-16600-2830-3430-4161	TAYLOR MTNS D-7	60.75417 N	158.50639 W	S008N053W25	Ksr,CHs
Enatalik Creek	TAYLOR MTNS C-8	60.63370 N	158.72031 W	S006N054W02	Kr
335-20-16600-2830-3430-4161-5011	TAYLOR MTNS C-7	60.74424 N	158.53738 W	S008N053W35	Kr
	TAYLOR MTNS C-7	60.72528 N	158.54517 W	S007N053W03	Kr
335-20-16600-2830-3430-4161-5051	TAYLOR MTNS C-8	60.65706 N	158.67868 W	S007N054W36	Kr
	TAYLOR MTNS C-8	60.65023 N	158.67151 W	S007N054W36	Kr
335-20-16600-2830-3430-4161-5056	TAYLOR MTNS C-8	60.65402 N	158.68808 W	S007N054W36	Kr
	TAYLOR MTNS C-8	60.65615 N	158.69976 W	S007N054W35	Kr
335-20-16600-2830-3430-4161-5061	TAYLOR MTNS C-8	60.64973 N	158.68945 W	S007N054W36	Kr
	TAYLOR MTNS C-8	60.64508 N	158.68091 W	S006N054W01	Kr
335-20-16600-2830-3430-4161-5067	TAYLOR MTNS C-8	60.64584 N	158.69306 W	S006N054W02	Kr
	TAYLOR MTNS C-8	60.64251 N	158.69076 W	S006N054W01	Kr
335-20-16600-2830-3430-4161-5075	TAYLOR MTNS C-8	60.64386 N	158.70710 W	S006N054W02	Kr
	TAYLOR MTNS C-8	60.63326 N	158.69851 W	S006N054W02	Kr
335-20-16600-2830-3430-4171	TAYLOR MTNS D-7	60.77537 N	158.51385 W	S008N053W24	Ss,Ks,COs,CHs
Gemuk River	TAYLOR MTNS C-8	60.57588 N	158.95944 W	S006N055W29	Ss,COs
335-20-16600-2830-3430-4171-0010	TAYLOR MTNS C-8	60.57195 N	158.95833 W	S006N055W32	Ss,COs
335-20-16600-2830-3430-4171-5035	TAYLOR MTNS D-8	60.78588 N	158.65668 W	S008N053W18	Kr
	TAYLOR MTNS C-8	60.73764 N	158.71425 W	S008N054W35	Kr
335-20-16600-2830-3430-4171-5035-6010	TAYLOR MTNS D-8	60.78276 N	158.65963 W	S008N053W18	Kr
	TAYLOR MTNS C-8	60.74743 N	158.69966 W	S008N054W35	Kr

WATER BODY NUMBER / NAME	MAP SHEET	LAT.	LONG.	LEGAL	SPECIES
335-20-16600-2830-3430-4171-5040	TAYLOR MTNS D-8	60.78164 N	158.69196 W	S008N054W14	Kr
Beaver Creek	TAYLOR MTNS D-8	60.76808 N	158.76233 W	S008N054W21	Kr
335-20-16600-2830-3430-4171-5040-6019	TAYLOR MTNS D-8	60.77017 N	158.74656 W	S008N054W22	Kr
	TAYLOR MTNS D-8	60.76077 N	158.75046 W	S008N054W28	Kr
335-20-16600-2830-3430-4171-5060	TAYLOR MTNS C-8	60.73472 N	158.76257 W	S008N054W33	Kr
	TAYLOR MTNS C-8	60.70811 N	158.79675 W	S007N054W08	Kr
335-20-16600-2830-3430-4171-5131	TAYLOR MTNS C-8	60.58944 N	158.95665 W	S006N055W20	COr
	TAYLOR MTNS C-8	60.58007 N	158.93864 W	S006N055W28	COr
335-20-16600-2830-3430-4172	TAYLOR MTNS D-7	60.77537 N	158.51385 W	S008N053W24	Kp,COr,CHp,Ws
Chikululnuk Creek	TAYLOR MTNS D-7	60.88783 N	158.45638 W	S009N052W11	COr
335-20-16600-2830-3430-4172-5015	TAYLOR MTNS D-7	60.81400 N	158.52299 W	S008N053W02	Kr
	TAYLOR MTNS D-8	60.81285 N	158.63734 W	S008N053W06	Kr
335-20-16600-2830-3430-4172-5023	TAYLOR MTNS D-7	60.83147 N	158.51963 W	S009N052W33	COsr
	TAYLOR MTNS D-7	60.85498 N	158.55498 W	S009N052W20	COsr
335-20-16600-2830-3430-4172-5027	TAYLOR MTNS D-7	60.84016 N	158.50432 W	S009N052W28	COsr
	TAYLOR MTNS D-7	60.89965 N	158.47960 W	S009N052W03	COr
335-20-16600-2830-3430-4172-5027-6007	TAYLOR MTNS D-7	60.86915 N	158.52438 W	S009N052W16	COr
	TAYLOR MTNS D-7	60.87088 N	158.53722 W	S009N052W17	COr
335-20-16600-2830-3430-4172-5027-6013	TAYLOR MTNS D-7	60.87756 N	158.51222 W	S009N052W16	COr
	TAYLOR MTNS D-7	60.88393 N	158.51233 W	S009N052W09	COr
335-20-16600-2830-3431	TAYLOR MTNS D-5	60.85062 N	157.85008 W	S009N048W19	Ss,Ks,COs,Ps,CHs,Ws
Kogrukluk River	TAYLOR MTNS B-7	60.39670 N	158.48090 W	S004N053W33	Kr
335-20-16600-2830-3431-4021	TAYLOR MTNS D-5	60.82577 N	157.84516 W	S009N048W32	Ss,Ks,COs,CHs,Ws
Shotgun Creek	TAYLOR MTNS C-4	60.55503 N	157.49409 W	S005N047W03	COs
335-20-16600-2830-3431-4021-5011	TAYLOR MTNS D-5	60.81977 N	157.83555 W	S008N049W02	Kr
	TAYLOR MTNS D-5	60.81051 N	157.79303 W	S008N049W01	Kr
335-20-16600-2830-3431-4021-5011-6010	TAYLOR MTNS D-5	60.81235 N	157.82457 W	S008N049W02	Kr
	TAYLOR MTNS D-5	60.79943 N	157.82231 W	S008N049W11	Kr
335-20-16600-2830-3431-4021-5061	TAYLOR MTNS C-5	60.71367 N	157.86825 W	S007N049W10	Kr
	TAYLOR MTNS C-5	60.73473 N	157.80528 W	S008N049W36	Kr

WATER BODY NUMBER / NAME	MAP SHEET	LAT.	LONG.	LEGAL	SPECIES
335-20-16600-2830-3431-4021-5061-6010	TAYLOR MTNS C-5	60.71544 N	157.85104 W	S007N049W10	Kr
	TAYLOR MTNS C-5	60.71142 N	157.82627 W	S007N049W11	Kr
335-20-16600-2830-3431-4021-5061-6020	TAYLOR MTNS C-5	60.72962 N	157.81353 W	S007N049W02	Kr
	TAYLOR MTNS C-5	60.72323 N	157.79861 W	S007N049W01	Kr
335-20-16600-2830-3431-4021-5070	TAYLOR MTNS C-6	60.70776 N	157.87726 W	S007N049W09	COsr
	TAYLOR MTNS C-6	60.62556 N	158.01639 W	S006N050W11	COr
335-20-16600-2830-3431-4021-5070-6040	TAYLOR MTNS C-6	60.65349 N	157.98790 W	S007N050W36	COr
	TAYLOR MTNS C-6	60.64887 N	158.00941 W	S007N050W35	COr
335-20-16600-2830-3431-4021-5070-6051	TAYLOR MTNS C-6	60.63656 N	157.99872 W	S006N050W02	COr
	TAYLOR MTNS C-6	60.62770 N	157.99265 W	S006N050W11	COr
335-20-16600-2830-3431-4021-5091	TAYLOR MTNS C-5	60.65998 N	157.83837 W	S007N049W35	Kr
	TAYLOR MTNS C-5	60.65559 N	157.77201 W	S007N048W31	Kr
335-20-16600-2830-3431-4021-5100	TAYLOR MTNS C-5	60.64394 N	157.82651 W	S006N049W02	Ksp,COsr
	TAYLOR MTNS C-6	60.53151 N	157.96373 W	S005N050W12	COr
335-20-16600-2830-3431-4021-5100-6041	TAYLOR MTNS C-6	60.60639 N	157.87722 W	S006N049W16	COr
	TAYLOR MTNS C-6	60.60271 N	157.88541 W	S006N049W21	COr
335-20-16600-2830-3431-4021-5100-6044	TAYLOR MTNS C-6	60.60054 N	157.89845 W	S006N049W21	COr
	TAYLOR MTNS C-6	60.59831 N	157.92975 W	S006N049W20	COr
335-20-16600-2830-3431-4021-5100-6080	TAYLOR MTNS C-6	60.54949 N	157.95439 W	S005N049W06	COr
	TAYLOR MTNS C-6	60.54511 N	157.96625 W	S005N050W12	COr
335-20-16600-2830-3431-4021-5103	TAYLOR MTNS C-5	60.64367 N	157.81270 W	S006N049W01	CHs
	TAYLOR MTNS C-5	60.64281 N	157.80746 W	S006N049W01	CHs
335-20-16600-2830-3431-4021-5110	TAYLOR MTNS C-5	60.63404 N	157.79181 W	S006N049W01	Kp,COr
	TAYLOR MTNS C-5	60.57893 N	157.80824 W	S006N049W25	COr
335-20-16600-2830-3431-4021-5111	TAYLOR MTNS C-5	60.63418 N	157.78951 W	S006N049W01	Kr,COr
	TAYLOR MTNS C-5	60.63724 N	157.72493 W	S006N048W04	COr
335-20-16600-2830-3431-4021-5121	TAYLOR MTNS C-5	60.62362 N	157.76417 W	S006N048W07	Kr
	TAYLOR MTNS C-5	60.62225 N	157.75465 W	S006N048W08	Kr
335-20-16600-2830-3431-4021-5131	TAYLOR MTNS C-5	60.60610 N	157.71160 W	S006N048W16	COr
	TAYLOR MTNS C-5	60.60802 N	157.67925 W	S006N048W15	COr

WATER BODY NUMBER / NAME	MAP SHEET	LAT.	LONG.	LEGAL	SPECIES
335-20-16600-2830-3431-4021-5134	TAYLOR MTNS C-5	60.59582 N	157.70113 W	S006N048W21	COr
	TAYLOR MTNS C-5	60.58608 N	157.70726 W	S006N048W28	COr
335-20-16600-2830-3431-4021-5141	TAYLOR MTNS C-5	60.58023 N	157.68413 W	S006N048W27	COr
	TAYLOR MTNS C-5	60.58175 N	157.66554 W	S006N048W26	COr
335-20-16600-2830-3431-4021-5144	TAYLOR MTNS C-5	60.57246 N	157.67834 W	S006N048W34	COr
	TAYLOR MTNS C-5	60.56629 N	157.68246 W	S006N048W34	COr
335-20-16600-2830-3431-4021-5148	TAYLOR MTNS C-5	60.55306 N	157.63000 W	S005N048W01	COr
	TAYLOR MTNS C-5	60.53688 N	157.65681 W	S005N048W11	COr
335-20-16600-2830-3431-4021-5151	TAYLOR MTNS C-5	60.53861 N	157.61194 W	S005N048W12	COr
	TAYLOR MTNS C-5	60.54596 N	157.60203 W	S005N047W06	COr
335-20-16600-2830-3431-4021-5152	TAYLOR MTNS C-5	60.53913 N	157.61234 W	S005N048W12	COr
	TAYLOR MTNS C-5	60.53103 N	157.61769 W	S005N048W13	COr
335-20-16600-2830-3431-4021-5156	TAYLOR MTNS C-5	60.52913 N	157.58272 W	S005N047W18	COr
	TAYLOR MTNS C-5	60.52136 N	157.57992 W	S005N047W18	COr
335-20-16600-2830-3431-4021-5160	TAYLOR MTNS C-5	60.53320 N	157.52737 W	S005N047W09	COr
	TAYLOR MTNS C-5	60.52724 N	157.52003 W	S005N047W15	COr
335-20-16600-2830-3431-4091	TAYLOR MTNS C-6	60.71861 N	158.07444 W	S007N050W09	Kr,COr
	TAYLOR MTNS C-6	60.66155 N	158.10734 W	S007N050W30	Kr,COr
335-20-16600-2830-3431-4091-5041	TAYLOR MTNS C-6	60.66162 N	158.10751 W	S007N050W30	COr
	TAYLOR MTNS C-6	60.65771 N	158.10983 W	S007N050W31	COr
335-20-16600-2830-3431-4100	TAYLOR MTNS C-6	60.71611 N	158.11889 W	S007N050W07	Kr
	TAYLOR MTNS C-6	60.73066 N	158.17116 W	S007N051W02	Kr
335-20-16600-2830-3431-4116	TAYLOR MTNS C-6	60.69092 N	158.20002 W	S007N051W15	Kr
	TAYLOR MTNS C-6	60.66880 N	158.22160 W	S007N051W27	Kr
335-20-16600-2830-3431-4116-5018	TAYLOR MTNS C-6	60.66840 N	158.23512 W	S007N051W28	Kr
	TAYLOR MTNS C-7	60.66684 N	158.27198 W	S007N051W29	Kr
335-20-16600-2830-3431-4181	TAYLOR MTNS C-7	60.55107 N	158.29881 W	S005N051W06	Kr
	TAYLOR MTNS C-6	60.52101 N	158.23674 W	S005N051W16	Kr
335-20-16600-2830-3431-4181-5012	TAYLOR MTNS C-7	60.54103 N	158.27049 W	S005N051W08	Kr
	TAYLOR MTNS C-7	60.53368 N	158.26270 W	S005N051W08	Kr

WATER BODY NUMBER / NAME	MAP SHEET	LAT.	LONG.	LEGAL	SPECIES
335-20-16600-2830-3431-4186	TAYLOR MTNS C-7	60.54762 N	158.30396 W	S005N051W06	Kr,COr
Maka Creek	TAYLOR MTNS C-8	60.53981 N	158.65703 W	S005N053W07	COr
335-20-16600-2830-3431-4186-5010	TAYLOR MTNS C-7	60.54732 N	158.30852 W	S005N051W06	Kr,COr
Kashioli Creek	TAYLOR MTNS C-7	60.52581 N	158.44716 W	S005N052W17	COr
335-20-16600-2830-3431-4186-5010-6020	TAYLOR MTNS C-7	60.54208 N	158.34223 W	S005N052W11	COr
	TAYLOR MTNS C-7	60.54752 N	158.37051 W	S005N052W03	COr
335-20-16600-2830-3431-4186-5031	TAYLOR MTNS C-7	60.52139 N	158.37865 W	S005N052W15	Kr
	TAYLOR MTNS B-7	60.48134 N	158.42838 W	S005N052W32	Kr
335-20-16600-2830-3431-4186-5047	TAYLOR MTNS B-7	60.47675 N	158.50960 W	S005N053W36	COr
	TAYLOR MTNS B-7	60.44812 N	158.54720 W	S004N053W07	COr
335-20-16600-2830-3431-4186-5055	TAYLOR MTNS B-7	60.48772 N	158.56365 W	S005N053W34	COr
	TAYLOR MTNS B-7	60.48836 N	158.58895 W	S005N053W28	COr
335-20-16600-2830-3431-4211	TAYLOR MTNS C-7	60.51528 N	158.33139 W	S005N052W24	Kr
	TAYLOR MTNS B-7	60.48733 N	158.29006 W	S005N051W31	Kr
335-20-16600-2830-3431-4219	TAYLOR MTNS C-7	60.50973 N	158.34056 W	S005N052W23	Kr
	TAYLOR MTNS B-7	60.48111 N	158.31666 W	S005N052W36	Kr
335-20-16600-2830-3431-4251	TAYLOR MTNS B-7	60.44621 N	158.36827 W	S004N052W07	Kr
	TAYLOR MTNS B-7	60.42642 N	158.33898 W	S004N052W20	Kr
335-20-16600-2830-3431-4251-5020	TAYLOR MTNS B-7	60.42803 N	158.34627 W	S004N052W20	Kr
	TAYLOR MTNS B-7	60.41994 N	158.34494 W	S004N052W20	Kr
335-20-16600-2830-3431-4251-5021	TAYLOR MTNS B-7	60.42813 N	158.34686 W	S004N052W20	Kr
	TAYLOR MTNS B-7	60.42849 N	158.33878 W	S004N052W20	Kr
335-40-10200	HOOPER BAY D-2	61.84783 N	165.61285 W	S020N090W04	CHp,SFp,Wp
Kun River	MARSHALL D-7	61.89179 N	164.62108 W	S021N084W23	SFp,Wp
335-40-10200-0020	MARSHALL D-8	61.91166 N	164.96194 W	S021N086W13	SFp,Wp
335-40-10200-0030	MARSHALL D-7	61.88250 N	164.60361 W	S021N084W25	SFp,Wp
335-40-10400	HOOPER BAY D-3	61.76740 N	166.05230 W	S019N093W01	Pp
Nilumat Creek	HOOPER BAY D-3	61.77390 N	166.04919 W	S020N093W36	Pp

WATER BODY NUMBER / NAME	MAP SHEET	LAT.	LONG.	LEGAL	SPECIES
335-40-10650	HOOPER BAY C-3	61.72487 N	165.95556 W	S019N092W21	Pp
Ekasluktuli River	HOOPER BAY C-3	61.74825 N	165.92445 W	S019N092W11	Pp
335-40-10750	HOOPER BAY C-3	61.67630 N	165.85477 W	S018N091W06	Pp,SFp,Wp
Kokechik River	HOOPER BAY C-1	61.72536 N	165.33626 W	S019N089W24	Pp,SFp,Wp
335-40-11700	HOOPER BAY B-3	61.48081 N	165.75172 W	S016N092W15	CHp,SFp,Wp
Ninglikfak River	HOOPER BAY C-2	61.56917 N	165.57082 W	S017N090W15	CHp,SFp,Wp
335-40-11750	HOOPER BAY B-3	61.44964 N	165.79269 W	S016N092W28	Kp,Pp,CHp,SFp,Wp
Keoklevik River	HOOPER BAY B-2	61.42769 N	165.44952 W	S016N090W32	Kp,Pp,CHp,SFp,Wp
335-40-12200	HOOPER BAY B-2	61.27166 N	165.63667 W	S014N091W29	Kp,Pp,CHp,SFp,Wp
Kashunuk River	MARSHALL D-4	61.81655 N	163.13856 W	S020N076W19	Kp,CHp,SFp,Wp
335-40-12200-2152	MARSHALL D-5	61.78735 N	163.63243 W	S020N079W32	CHp,SFp,Wp
Pitmik River	MARSHALL D-4	61.75895 N	163.33095 W	S019N078W01	CHp,SFp,Wp
335-40-12200-2300	MARSHALL C-8	61.56593 N	164.73173 W	S017N085W17	CHp,SFp,Wp
Nungatak River	MARSHALL C-7	61.54931 N	164.41162 W	S017N083W19	CHp,SFp,Wp
335-40-12290	HOOPER BAY A-2	61.07627 N	165.44164 W	S011N091W04	SFp,Wp
Opagyarak River	HOOPER BAY A-2	61.17162 N	165.46752 W	S013N090W32	SFp,Wp
335-40-12700	HOOPER BAY A-1	61.12555 N	165.32278 W	S012N090W18	Kp,Pp,CHp,SFp,Wp
Aphrewn River	HOOPER BAY B-1	61.39630 N	165.18955 W	S015N089W14	Kp,Pp,CHp,SFp,Wp
335-40-12800	HOOPER BAY A-1	61.11999 N	165.24944 W	S012N090W21	Kp,Pp,CHp,SFp,Wp
Manokinak River	MARSHALL C-6	61.62618 N	163.96039 W	S018N081W28	Kp,Pp,CHp,SFp,Wp
335-40-12800-0020	MARSHALL C-5	61.55055 N	163.76139 W	S017N080W22	Kp,Pp,CHp,SFp,Wp
Kgun Lake					
335-40-12800-2108	MARSHALL C-5	61.53722 N	163.78556 W	S017N080W28	Kp,Pp,CHp,Wr
	MARSHALL C-5	61.51663 N	163.76126 W	S017N080W34	Kp,Pp,CHp,Wr
335-40-12800-2250	MARSHALL C-7	61.52021 N	164.38384 W	S017N083W31	CHp,SFp,Wp
Cross Slough	MARSHALL C-7	61.54931 N	164.41161 W	S017N083W19	CHp,SFp,Wp
335-40-12900	HOOPER BAY A-1	61.09306 N	165.12861 W	S012N089W31	Kp,Pp,CHp,SFp,Wp
Anerkochik River	MARSHALL A-8	61.24242 N	164.75291 W	S013N086W05	Kp,Pp,CHp,SFp,Wp
335-40-13000	HOOPER BAY A-1	61.04194 N	165.12111 W	S011N089W17	Kp,Pp,CHp,SFp,Wp
Azun River	MARSHALL B-8	61.32002 N	164.62819 W	S014N086W12	Kp,Pp,CHp,SFp,Wp

WATER BODY NUMBER / NAME	MAP SHEET	LAT.	LONG.	LEGAL	SPECIES
335-40-14250	BAIRD INLET C-8	60.50722 N	164.97083 W	S005N089W19	Kp,COp,Pp,CHp,ACp,Wp
Toksook River	BAIRD INLET C-8	60.60227 N	164.82449 W	S006N089W24	ACp,Wp
335-40-14250-2110	BAIRD INLET C-8	60.52308 N	164.69313 W	S005N088W15	ACp,Wp
	BAIRD INLET C-8	60.56047 N	164.71960 W	S006N088W33	ACp,Wp
335-40-14700	BAIRD INLET B-8	60.29471 N	164.68248 W	S002N089W02	Pp,CHp,ACp,Wp
Kolavinarak River	BAIRD INLET C-6	60.67834 N	164.20746 W	S007N085W21	Pp,CHp,ACp,Wp
335-40-14700-2115	BAIRD INLET C-7	60.56356 N	164.49987 W	S006N087W35	Wp
Talarhun River	BAIRD INLET C-7	60.58194 N	164.55151 W	S006N087W28	Wp
335-40-14700-2135	BAIRD INLET C-7	60.57836 N	164.37836 W	S006N086W28	Ps,CHs,ACp,Wp
Urumangnak River	BAIRD INLET C-7	60.60483 N	164.45055 W	S006N086W18	Ps,CHs,ACp,Wp
335-40-14700-2155	BAIRD INLET C-7	60.64679 N	164.31517 W	S006N086W02	Ps,CHs,ACp,Wp
Chakchak Creek	BAIRD INLET C-7	60.72639 N	164.39222 W	S007N086W04	Ps,CHs,ACp,Wp
335-40-14700-2155-3020	BAIRD INLET C-7	60.70062 N	164.39600 W	S007N086W16	Ps,CHs,ACp,Wp
Isiktok Creek	BAIRD INLET C-7	60.70978 N	164.48859 W	S007N087W11	Ps,CHs,ACp,Wp
335-40-14740	NUNIVAK ISLAND C-1	60.54444 N	165.06028 W	S005N090W10	Pp,ACp
Alakuchak River	NUNIVAK ISLAND C-1	60.56156 N	165.06639 W	S006N090W34	Pp,ACp
335-40-14760	NUNIVAK ISLAND C-1	60.57855 N	165.26964 W	S006N091W28	COs,Ps,CHr,ACs
Tanunak River	NUNIVAK ISLAND C-1	60.53884 N	165.27270 W	S005N091W09	Ps
335-40-14760-2003	NUNIVAK ISLAND C-1	60.58311 N	165.25232 W	S006N091W28	Pp
North Fork Tanunak River	NUNIVAK ISLAND C-1	60.57182 N	165.16484 W	S006N091W36	Ps
335-40-14760-2008	NUNIVAK ISLAND C-1	60.55164 N	165.28521 W	S005N091W05	Ps
	NUNIVAK ISLAND C-1	60.55321 N	165.32788 W	S005N091W06	Ps
335-40-14760-2012	NUNIVAK ISLAND C-1	60.54256 N	165.27650 W	S005N091W08	Ps
	NUNIVAK ISLAND C-1	60.53851 N	165.29135 W	S005N091W08	Ps
335-40-14775	NUNIVAK ISLAND C-1	60.65463 N	165.10090 W	S007N090W32	COr,ACr
Ikalugtulik River	NUNIVAK ISLAND C-1	60.65413 N	165.08968 W	S007N090W33	COr,ACr
335-40-14790	NUNIVAK ISLAND D-1	60.80822 N	165.03560 W	S008N090W02	Pp,Wp
Ninglick River	BAIRD INLET D-8	60.88556 N	164.99111 W	S009N089W12	Pp,Wp
335-40-14800	NUNIVAK ISLAND D-1	60.88973 N	165.02225 W	S009N089W11	COp,Pp,Wp
Ninglick River	BAIRD INLET D-7	60.83965 N	164.54028 W	S009N086W28	Pp,Wp

WATER BODY NUMBER / NAME	MAP SHEET	LAT.	LONG.	LEGAL	SPECIES
335-40-14800-0020 Baird Inlet	BAIRD INLET C-5	60.66639 N	163.67055 W	S007N082W28	Pp,Wp
335-40-14800-2300	BAIRD INLET D-7 BAIRD INLET D-7	60.82053 N 60.80194 N	164.59196 W 164.59653 W	S009N086W31 S008N087W08	COp COp
335-40-14800-2300-3015	BAIRD INLET D-7 BAIRD INLET D-7	60.81016 N 60.80205 N	164.58998 W 164.57696 W	S008N087W05 S008N087W08	COp COp
335-40-15200 Kinak River	KUSKOKWIM BAY D-6 KUSKOKWIM BAY D-6	59.99139 N 60.00000 N	164.12194 W 164.09057 W	S002S086W19 S002S086W17	Wp Wp
335-40-15250 Kuguklik River	KUSKOKWIM BAY D-6 BAIRD INLET A-4	59.97361 N 60.03674 N	164.11528 W 163.34743 W	S002S086W30 S002S082W03	Wp Wp
335-40-15250-0010	KUSKOKWIM BAY D-5	59.99083 N	163.56389 W	S002S083W21	Wp
335-40-15250-0020	KUSKOKWIM BAY D-4	59.99083 N	163.48333 W	S002S083W23	Wp
335-40-15250-0030	BAIRD INLET A-4	60.00222 N	163.43806 W	S002S082W18	Wp
335-40-15250-0040	BAIRD INLET A-4	60.02028 N	163.31000 W	S002S082W12	Wp
335-40-15950 Kwigillingok River	KUSKOKWIM BAY D-4 BAIRD INLET A-3	59.85434 N 60.03723 N	163.12561 W 163.05153 W	S004S081W01 S002S080W04	Wp Wp
335-40-15950-0010 Kolekfikpuk Lake	BAIRD INLET A-3	60.01084 N	163.08056 W	S002S080W17	Wp
335-40-16200 Kongnignanohk River	KUSKOKWIM BAY D-3 BAIRD INLET A-3	59.92436 N 60.06728 N	162.91502 W 163.00653 W	S003S079W18 S001S080W27	Wp Wp
335-40-16300 Ishkowik River	KUSKOKWIM BAY D-2 BAIRD INLET A-3	59.98834 N 60.21668 N	162.73195 W 162.82600 W	S002S078W20 S002N078W33	Wp Wp
335-50-10010	NUNIVAK ISLAND A-2 NUNIVAK ISLAND A-3	60.05722 N 60.05470 N	165.72139 W 165.83303 W	S001S096W26 S001S096W31	COp,Pp,CHp,ACp COp,Pp,CHp,ACp
335-50-10010-2011	NUNIVAK ISLAND A-2 NUNIVAK ISLAND A-3	60.05340 N 60.04578 N	165.74999 W 165.75171 W	S001S096W34 S001S096W34	COp,Pp,CHp,ACp COp,Pp,CHp,ACp

WATER BODY NUMBER / NAME	MAP SHEET	LAT.	LONG.	LEGAL	SPECIES
335-50-10010-2040	NUNIVAK ISLAND A-3	60.06373 N	165.80670 W	S001S096W29	COp,Pp,CHp,ACp
	NUNIVAK ISLAND A-3	60.07330 N	165.82500 W	S001S096W20	COp,Pp,CHp,ACp
335-50-10020	NUNIVAK ISLAND A-2	60.05949 N	165.72705 W	S001S096W26	COp,Pp,CHp,ACp
	NUNIVAK ISLAND A-3	60.07817 N	165.78563 W	S001S096W21	COp,Pp,CHp,ACp
335-50-10070	NUNIVAK ISLAND A-2	60.13549 N	165.68866 W	S001N095W36	CHp,ACp
	NUNIVAK ISLAND A-3	60.12991 N	165.78412 W	S001N095W33	CHp,ACp
335-50-10070-2010	NUNIVAK ISLAND A-2	60.12890 N	165.71859 W	S001N095W35	CHp,ACp
	NUNIVAK ISLAND A-2	60.13162 N	165.73135 W	S001N095W35	CHp,ACp
335-50-10090	NUNIVAK ISLAND A-2	60.16389 N	165.72278 W	S001N095W23	CHp,ACp
	NUNIVAK ISLAND A-3	60.18668 N	165.85037 W	S001N095W07	CHp,ACp
335-50-10090-2011	NUNIVAK ISLAND A-2	60.16811 N	165.74194 W	S001N095W23	CHp,ACp
	NUNIVAK ISLAND A-3	60.15352 N	165.77958 W	S001N095W28	CHp,ACp
335-50-10090-2031	NUNIVAK ISLAND A-3	60.18778 N	165.78083 W	S001N095W09	CHp,ACp
	NUNIVAK ISLAND A-3	60.15946 N	165.82131 W	S001N095W20	CHp,ACp
335-50-10100	NUNIVAK ISLAND A-2	60.18954 N	165.70106 W	S001N095W12	CHp,ACp
Kaliksneethnook River	NUNIVAK ISLAND A-3	60.19652 N	165.84722 W	S001N095W07	CHp,ACp
335-50-10100-2030	NUNIVAK ISLAND A-3	60.19894 N	165.79290 W	S001N095W09	CHp,ACp
	NUNIVAK ISLAND A-3	60.20328 N	165.84579 W	S001N095W06	CHp,ACp
335-50-10150	NUNIVAK ISLAND A-2	60.24799 N	165.72552 W	S002N095W23	ACp,Wp
	NUNIVAK ISLAND A-3	60.22018 N	165.79679 W	S002N095W33	ACp,Wp
335-50-10150-2010	NUNIVAK ISLAND A-2	60.25000 N	165.73139 W	S002N095W23	ACp
	NUNIVAK ISLAND B-2	60.26195 N	165.73807 W	S002N095W14	ACp
335-50-10250	NUNIVAK ISLAND B-3	60.32210 N	165.91811 W	S003N096W27	COp,Pp,CHp,ACp
	NUNIVAK ISLAND B-3	60.28449 N	165.92121 W	S002N096W10	COp,Pp,CHp,ACp
335-50-10300	NUNIVAK ISLAND B-3	60.31445 N	165.99889 W	S003N096W32	CHp,ACp
Vakeekalik Creek	NUNIVAK ISLAND B-3	60.30253 N	165.99016 W	S003N096W32	CHp,ACp
335-50-10300-2014	NUNIVAK ISLAND B-3	60.30253 N	165.99016 W	S003N096W32	CHp,ACp
	NUNIVAK ISLAND B-3	60.26944 N	166.01792 W	S002N096W18	CHp,ACp
335-50-10330	NUNIVAK ISLAND B-3	60.32112 N	166.06111 W	S003N097W25	COp,CHp,ACp
Koweejoongak River	NUNIVAK ISLAND B-3	60.28470 N	166.08003 W	S002N097W11	COp,CHp,ACp

WATER BODY NUMBER / NAME	MAP SHEET	LAT.	LONG.	LEGAL	SPECIES
335-50-10330-2023	NUNIVAK ISLAND B-3	60.29972 N	166.07521 W	S002N097W02	COp,CHp,ACp
	NUNIVAK ISLAND B-3	60.28225 N	166.05342 W	S002N097W12	COp,CHp,ACp
335-50-10350	NUNIVAK ISLAND B-3	60.32270 N	166.08800 W	S003N097W26	Pp,CHp,ACp
	NUNIVAK ISLAND B-3	60.29282 N	166.12195 W	S002N097W04	Pp,CHp,ACp
335-50-10450	NUNIVAK ISLAND B-4	60.38160 N	166.18889 W	S003N097W06	Kp,COp,Pp,CHp,ACp
Mekoryuk River	NUNIVAK ISLAND B-4	60.25959 N	166.28613 W	S002N098W15	Kp,COs,Ps,CHs,ACs
335-50-10550	NUNIVAK ISLAND B-4	60.33480 N	166.40798 W	S003N099W24	CHp,ACp
Jewoak Creek	NUNIVAK ISLAND B-4	60.30774 N	166.44178 W	S003N099W34	ACp
335-50-10550-2019	NUNIVAK ISLAND B-4	60.32013 N	166.41577 W	S003N099W26	ACp
	NUNIVAK ISLAND B-4	60.30579 N	166.38681 W	S003N099W36	ACp
335-50-10600	NUNIVAK ISLAND B-4	60.36819 N	166.50000 W	S003N099W08	ACp
	NUNIVAK ISLAND B-5	60.31819 N	166.50275 W	S003N099W29	ACp
335-50-10600-2013	NUNIVAK ISLAND B-5	60.35345 N	166.52615 W	S003N099W17	ACp
Anluk Creek	NUNIVAK ISLAND B-4	60.33312 N	166.47102 W	S003N099W21	ACp
335-50-10650	NUNIVAK ISLAND B-5	60.30102 N	166.58496 W	S003N100W35	ACp
Nigikmiut Creek	NUNIVAK ISLAND B-5	60.26982 N	166.51245 W	S002N099W17	ACp
335-50-10670	NUNIVAK ISLAND B-5	60.30794 N	166.61435 W	S003N100W34	CHp,ACp
Kahniruk River	NUNIVAK ISLAND B-5	60.25194 N	166.58458 W	S002N100W23	CHp,ACp
335-50-10670-2010	NUNIVAK ISLAND B-5	60.30157 N	166.62927 W	S003N100W34	ACp
	NUNIVAK ISLAND B-5	60.28846 N	166.65198 W	S002N100W04	ACp
335-50-10670-2031	NUNIVAK ISLAND B-5	60.27514 N	166.58230 W	S002N100W12	ACp
	NUNIVAK ISLAND B-5	60.26608 N	166.52799 W	S002N099W18	ACp
335-50-10720	NUNIVAK ISLAND B-5	60.29197 N	166.70020 W	S002N100W06	Pp,CHp,ACp
Nariksmiut River	NUNIVAK ISLAND A-5	60.23581 N	166.63367 W	S002N100W27	Pp,CHp,ACp
335-50-10750	NUNIVAK ISLAND B-5	60.27376 N	166.74817 W	S002N101W12	COp,CHp,ACp
Ahding River	NUNIVAK ISLAND A-5	60.24082 N	166.67835 W	S002N100W29	COp,CHp,ACp
335-50-10800	NUNIVAK ISLAND A-5	60.23754 N	166.79185 W	S002N101W27	ACp
	NUNIVAK ISLAND A-5	60.21364 N	166.75218 W	S002N101W36	ACp
335-50-10800-2010	NUNIVAK ISLAND A-5	60.23480 N	166.78589 W	S002N101W26	ACp
	NUNIVAK ISLAND A-5	60.23281 N	166.72812 W	S002N101W25	ACp

WATER BODY NUMBER / NAME	MAP SHEET	LAT.	LONG.	LEGAL	SPECIES
335-50-10820	NUNIVAK ISLAND A-5	60.22385 N	166.80436 W	S002N101W34	CHp,ACp
Bimahyook Creek	NUNIVAK ISLAND A-5	60.18029 N	166.81101 W	S001N101W15	CHp,ACp
335-50-10820-2007	NUNIVAK ISLAND A-5	60.22333 N	166.80250 W	S002N101W34	ACp
Antingmiut Creek	NUNIVAK ISLAND A-5	60.19666 N	166.75179 W	S001N101W12	ACp
335-50-10840	NUNIVAK ISLAND A-5	60.20386 N	166.84878 W	S001N101W05	ACp
Dadinowiki Creek	NUNIVAK ISLAND A-6	60.15716 N	166.90476 W	S001N102W24	ACp
335-50-10840-2015	NUNIVAK ISLAND A-6	60.19444 N	166.87694 W	S001N101W07	ACp
	NUNIVAK ISLAND A-5	60.14985 N	166.86142 W	S001N101W29	ACp
335-50-10860	NUNIVAK ISLAND A-6	60.20531 N	166.93724 W	S001N102W02	CHs,ACs
	NUNIVAK ISLAND A-6	60.15599 N	166.98311 W	S001N102W22	CHs,ACs
335-50-10950	NUNIVAK ISLAND A-6	60.21716 N	167.24553 W	S002N103W31	CHp,ACp
Ahlik River	NUNIVAK ISLAND A-6	60.17996 N	167.20422 W	S001N103W17	CHp,ACp
335-50-10950-2020	NUNIVAK ISLAND A-6	60.19348 N	167.23022 W	S001N103W07	CHp,ACp
	NUNIVAK ISLAND A-6	60.17444 N	167.23744 W	S001N103W18	CHp,ACp
335-50-10970	NUNIVAK ISLAND A-7	60.22094 N	167.27418 W	S002N104W36	CHp,ACp
	NUNIVAK ISLAND A-7	60.16722 N	167.30060 W	S001N104W23	CHp,ACp
335-50-11100	NUNIVAK ISLAND A-7	60.06500 N	167.26083 W	S001S105W25	Spr,CHp,ACp
Dooksook River	NUNIVAK ISLAND A-6	60.12286 N	167.20616 W	S001S104W05	Sr
335-50-11100-0010	NUNIVAK ISLAND A-6	60.12123 N	167.20123 W	S001S104W05	Sr
335-50-11200	CAPE MENDENHALL D-6	59.99056 N	167.07639 W	S002S104W24	COp,CHp,ACp
Dahloongamiut River	NUNIVAK ISLAND A-6	60.12873 N	167.07548 W	S001N103W36	COp,CHp,ACp
335-50-11200-2010	NUNIVAK ISLAND A-6	60.01277 N	167.07972 W	S002S104W12	ACp
	NUNIVAK ISLAND A-6	60.04689 N	167.07281 W	S001S104W36	ACp
335-50-11220	CAPE MENDENHALL D-6	59.99290 N	167.04436 W	S002S103W19	COp,CHp,ACp
Kiyakyaliksamiut River	NUNIVAK ISLAND A-6	60.06981 N	166.90879 W	S001S103W24	COp,CHp,ACp
335-50-11220-2031	NUNIVAK ISLAND A-6	60.00988 N	166.96114 W	S002S103W15	COp,CHp,ACp
	NUNIVAK ISLAND A-6	60.03943 N	166.96834 W	S002S103W03	COp,CHp,ACp
335-50-11300	CAPE MENDENHALL D-5	59.93472 N	166.83389 W	S003S102W09	CHp,ACp
Chakwakamiut River	NUNIVAK ISLAND A-5	60.01969 N	166.60964 W	S002S101W10	CHp,ACp

WATER BODY NUMBER / NAME	MAP SHEET	LAT.	LONG.	LEGAL	SPECIES
335-50-11320	CAPE MENDENHALL D-5	59.91944 N	166.80083 W	S003S102W15	ACp
Jayalik River	CAPE MENDENHALL D-5	59.94671 N	166.72227 W	S003S102W01	ACp
335-50-11420	CAPE MENDENHALL D-5	59.86806 N	166.50139 W	S003S100W32	CHp,ACp
Binajoaksmiut River	CAPE MENDENHALL D-4	59.92509 N	166.46946 W	S003S100W09	ACp
335-50-11420-2021	CAPE MENDENHALL D-4	59.86805 N	166.50000 W	S003S100W32	CHp,ACp
	CAPE MENDENHALL D-5	59.95831 N	166.52252 W	S002S100W31	ACp
335-50-11460	CAPE MENDENHALL D-4	59.86933 N	166.42125 W	S003S100W35	COp,Pp,CHp,ACp
	CAPE MENDENHALL D-4	59.94528 N	166.37474 W	S003S099W06	CHp,ACp
335-50-11460-2021	CAPE MENDENHALL D-4	59.89282 N	166.41738 W	S003S100W26	ACp
	CAPE MENDENHALL D-4	59.92842 N	166.42713 W	S003S100W11	ACp
335-50-11480	CAPE MENDENHALL D-4	59.87202 N	166.38188 W	S003S100W36	COp,CHp,ACp
	CAPE MENDENHALL D-4	59.89188 N	166.37820 W	S003S100W25	COp,CHp,ACp
335-50-11490	CAPE MENDENHALL D-4	59.86275 N	166.35152 W	S004S099W06	CHp,ACp
	CAPE MENDENHALL D-4	59.94140 N	166.31318 W	S003S099W04	ACp
335-50-11700	CAPE MENDENHALL D-4	59.85000 N	166.28208 W	S004S099W10	CHp,ACp
	CAPE MENDENHALL D-4	59.91861 N	166.29006 W	S003S099W16	ACp
335-50-11720	CAPE MENDENHALL D-4	59.85019 N	166.24440 W	S004S099W11	ACp
	CAPE MENDENHALL D-4	59.87533 N	166.28205 W	S003S099W34	ACp
335-50-11730	CAPE MENDENHALL D-4	59.87044 N	166.21531 W	S003S099W36	COp,CHp
	CAPE MENDENHALL D-4	59.90254 N	166.22830 W	S003S099W24	COp,CHp
335-50-11740	CAPE MENDENHALL D-4	59.86222 N	166.18477 W	S004S098W06	COp,Pp,CHp
	CAPE MENDENHALL D-4	59.88748 N	166.20356 W	S003S098W30	COp,Pp,CHp
335-50-11750	CAPE MENDENHALL D-4	59.85636 N	166.13984 W	S004S098W04	COp,Pp,CHp,ACp
Duchikmiut River	CAPE MENDENHALL D-4	59.94946 N	166.17268 W	S003S098W05	COp,Pp,CHp,ACp
335-50-11850	CAPE MENDENHALL D-3	59.89069 N	166.01675 W	S003S097W30	COs,CHs
	CAPE MENDENHALL D-3	59.92617 N	166.08604 W	S003S098W11	COs,CHs
335-50-11870	CAPE MENDENHALL D-3	59.89722 N	165.98528 W	S003S097W20	COs,CHs,ACp
	CAPE MENDENHALL D-3	59.97692 N	166.00706 W	S002S097W30	COs,CHs,ACp
335-50-11970	CAPE MENDENHALL D-2	59.90331 N	165.74125 W	S003S096W23	COp,CHs,ACp
	NUNIVAK ISLAND A-3	60.00186 N	165.87541 W	S002S097W13	COp,CHs

WATER BODY NUMBER / NAME	MAP SHEET	LAT.	LONG.	LEGAL	SPECIES
335-50-11970-2031	CAPE MENDENHALL D-3	59.93630 N	165.77436 W	S003S096W09	ACp
	CAPE MENDENHALL D-3	59.94641 N	165.83997 W	S003S096W06	ACp

WATER BODY NUMBER / NAME	MAP SHEET	LAT.	LONG.	LEGAL	SPECIES
Ahding River	NUNIVAK ISLAND B-5	60.27376 N	166.74817 W	S002N101W12	COp,CHp,ACp
335-50-10750	NUNIVAK ISLAND A-5	60.24082 N	166.67835 W	S002N100W29	COp,CHp,ACp
Ahlik River	NUNIVAK ISLAND A-6	60.21716 N	167.24553 W	S002N103W31	CHp,ACp
335-50-10950	NUNIVAK ISLAND A-6	60.17996 N	167.20422 W	S001N103W17	CHp,ACp
Akoswift Creek	BETHEL B-3	60.28383 N	159.85168 W	S002N061W10	CHp,Wp
335-10-16600-2710-3010-4291-5091	BETHEL B-2	60.25861 N	159.74089 W	S002N060W17	CHp,Wp
Akularak Pass	KWIGUK B-6	62.44677 N	164.58474 W	S027N083W12	Sp,Kp,COp,Pp,CHp,ACp,SFp,Wp
334-10-11010-2051	KWIGUK C-5	62.70238 N	164.24399 W	S030N080W11	Sp,Kp,COp,Pp,CHp,ACp,SFp,Wp
Alakanuk Pass	KWIGUK C-6	62.72465 N	164.86368 W	S030N083W04	Sp,Kp,COp,Pp,CHp,ACp,SFp,Wp
334-10-10990	KWIGUK C-6	62.68917 N	164.61202 W	S030N082W14	Sp,Kp,COp,Pp,CHp,ACp,SFp,Wp
Alakuchak River	NUNIVAK ISLAND C-1	60.54444 N	165.06028 W	S005N090W10	Pp,ACp
335-40-14740	NUNIVAK ISLAND C-1	60.56156 N	165.06639 W	S006N090W34	Pp,ACp
Allen Creek	KWIGUK B-2	62.48448 N	162.73213 W	S028N073W25	Ks,Pp,CHs,ACp,Wp
334-20-11000-2451-3281	KWIGUK B-3	62.47766 N	163.11226 W	S028N075W36	Kr
Andreafsky River	KWIGUK A-3	62.02946 N	163.26188 W	S022N076W05	Kpr,COp,Pp,CHp,ACp,SFp,Wp
334-20-11000-2451	HOLY CROSS D-6	62.96167 N	161.95211 W	S033N067W11	ACp,Wp
Anerkochik River	HOOPER BAY A-1	61.09306 N	165.12861 W	S012N089W31	Kp,Pp,CHp,SFp,Wp
335-40-12900	MARSHALL A-8	61.24242 N	164.75291 W	S013N086W05	Kp,Pp,CHp,SFp,Wp
Aniak Lake	BETHEL B-1	60.47139 N	159.17472 W	S004N057W04	COs,Wp
335-20-16600-2400-0010					
Aniak River	RUSSIAN MISSION C-2	61.57583 N	159.48722 W	S017N056W07	Ss,Kp,COp,Ps,CHs,SFp,Wp
335-20-16600-2400	BETHEL B-1	60.37315 N	159.21718 W	S003N057W05	COs
Anluk Creek	NUNIVAK ISLAND B-5	60.35345 N	166.52615 W	S003N099W17	ACp
335-50-10600-2013	NUNIVAK ISLAND B-4	60.33312 N	166.47102 W	S003N099W21	ACp
Antingmiut Creek	NUNIVAK ISLAND A-5	60.22333 N	166.80250 W	S002N101W34	ACp
335-50-10820-2007	NUNIVAK ISLAND A-5	60.19666 N	166.75179 W	S001N101W12	ACp
Anvil Creek	BETHEL C-2	60.52441 N	159.65089 W	S005N059W16	Kr
335-10-16600-2710-3050-4261-5128	BETHEL C-2	60.51508 N	159.61888 W	S005N059W22	Kr
Aphrewn River	HOOPER BAY A-1	61.12555 N	165.32278 W	S012N090W18	Kp,Pp,CHp,SFp,Wp
335-40-12700	HOOPER BAY B-1	61.39630 N	165.18955 W	S015N089W14	Kp,Pp,CHp,SFp,Wp
Apoon Pass	ST MICHAEL A-3	63.04343 N	163.37116 W	K028S025W23	Sp,Kp,COp,Pp,CHp,ACp,SFp,Wp
334-10-10710	KWIGUK D-5	62.90874 N	164.02684 W	S033N078W35	Sp,Kp,COp,Pp,CHp,ACp,SFp,Wp
Archuelinguk River	KWIGUK A-4	62.09167 N	163.77028 W	S023N079W09	Kp,COp,Pp,CHp,ACp,SFp,Wp
334-20-11000-2321	KWIGUK B-3	62.36697 N	163.27368 W	S026N076W01	Kr
Arhymot Lake	RUSSIAN MISSION C-4	61.62278 N	160.35417 W	S018N061W28	SFp,Wp
335-10-16600-2197-3888-0060					
Arolik Lake	GOODNEWS B-6	59.46166 N	161.09833 W	S008S070W25	Ss,ACs,Wp
335-00-10650-2401-0010					

WATER BODY NUMBER / NAME	MAP SHEET	LAT.	LONG.	LEGAL	SPECIES
Atchuelinguk River	HOLY CROSS B-6	62.44945 N	161.97583 W	S027N069W12	Ksr,COp,CHs,SFp,Wp
334-20-11000-2343-3150	HOLY CROSS D-5	62.98712 N	161.46427 W	S034N064W32	Kr,COp,CHp,Wp
Atsaksovluk Creek	BETHEL D-1	60.94937 N	159.05177 W	S010N055W21	Ks,COs,CHs
335-20-16600-2400-3291	SLEETMUTE A-7	61.03099 N	158.54138 W	S011N052W20	COr
Aukamunuk Creek	GOODNEWS D-3	59.85545 N	160.03266 W	S004S063W01	Ss,COs,ACs
335-00-10600-2851	GOODNEWS D-3	59.83139 N	159.98778 W	S004S062W18	Ss,ACs
Awayak Creek	GOODNEWS B-5	59.47298 N	160.68955 W	S008S067W21	Ss,Kr,CHp,ACp,Wp
335-00-10850-2215	GOODNEWS C-5	59.57293 N	160.70327 W	S007S067W17	Ss,ACp,Wp
Awayak Lake	GOODNEWS C-5	59.56945 N	160.72056 W	S007S067W17	Ss,ACp,Wp
335-00-10850-2215-0020					
Azun River	HOOPER BAY A-1	61.04194 N	165.12111 W	S011N089W17	Kp,Pp,CHp,SFp,Wp
335-40-13000	MARSHALL B-8	61.32002 N	164.62819 W	S014N086W12	Kp,Pp,CHp,SFp,Wp
Baird Creek	TAYLOR MTNS C-7	60.74760 N	158.45288 W	S008N052W32	Sr,Kr,COr
335-20-16600-2830-3430-4151	TAYLOR MTNS C-7	60.66243 N	158.47219 W	S007N052W30	Sr,COr
Baird Inlet	BAIRD INLET C-5	60.66639 N	163.67055 W	S007N082W28	Pp,Wp
335-40-14800-0020					
Bakbuk Creek	SLEETMUTE A-6	61.08989 N	157.99525 W	S012N049W32	COr
335-20-16600-2830-3300-4046	SLEETMUTE A-6	61.10774 N	158.01859 W	S012N049W29	COr
Bakbuk Creek	SLEETMUTE A-5	61.03166 N	157.68932 W	S011N047W19	Kr,COp
335-20-16600-2830-3300	SLEETMUTE A-6	61.08257 N	158.09701 W	S012N050W35	COr
Barnum Creek	GOODNEWS B-7	59.25118 N	161.37890 W	S011S072W03	COp,CHs
335-00-10850-2115	GOODNEWS B-7	59.34837 N	161.54389 W	S009S073W34	COp
Bear Creek	RUSSIAN MISSION A-3	61.01109 N	159.92428 W	S011N060W28	Ksr,COsr,CHs,Ws
335-10-16600-2850-3180	RUSSIAN MISSION A-2	61.10758 N	159.71266 W	S012N059W27	COr
Beaver Creek	TAYLOR MTNS D-8	60.78164 N	158.69196 W	S008N054W14	Kr
335-20-16600-2830-3430-4171-5040	TAYLOR MTNS D-8	60.76808 N	158.76233 W	S008N054W21	Kr
Beemguiga Creek	SLEETMUTE B-7	61.39785 N	158.32134 W	S015N050W18	Kr
335-20-16600-2540-3081	SLEETMUTE B-7	61.41438 N	158.26725 W	S015N050W04	Kr
Bell Creek	SLEETMUTE D-6	61.90392 N	158.17196 W	S021N049W13	Kr
335-20-16600-2671-3020	SLEETMUTE D-6	61.93204 N	158.11480 W	S021N048W08	Kr
Bell Creek	BETHEL D-2	60.79961 N	159.53986 W	S008N059W12	Kr
335-20-16600-2400-3244-4121	BETHEL D-2	60.77732 N	159.50241 W	S008N058W17	Kr
Bessie Creek	GOODNEWS C-8	59.71178 N	161.73210 W	S005S073W29	Kr,COsr
335-00-10640-2085	GOODNEWS C-7	59.65408 N	161.33727 W	S006S071W15	COsr
Bimahyook Creek	NUNIVAK ISLAND A-5	60.22385 N	166.80436 W	S002N101W34	CHp,ACp
335-50-10820	NUNIVAK ISLAND A-5	60.18029 N	166.81101 W	S001N101W15	CHp,ACp
Binajoaksmiut River	CAPE MENDENHALL D-5	59.86806 N	166.50139 W	S003S100W32	CHp,ACp
335-50-11420	CAPE MENDENHALL D-4	59.92509 N	166.46946 W	S003S100W09	ACp

WATER BODY NUMBER / NAME	MAP SHEET	LAT.	LONG.	LEGAL	SPECIES
Black River	BLACK B-1	62.35351 N	165.34024 W	S026N087W12	Kp,CHp,SFp,Wp
334-00-12000	MARSHALL D-6	61.97117 N	164.19648 W	S022N081W30	SFp,Wp
Bonanza Creek	RUSSIAN MISSION A-2	61.06620 N	159.74952 W	S011N059W04	COr
335-10-16600-2850-3180-4413	RUSSIAN MISSION A-3	61.06725 N	159.75055 W	S011N059W04	COr
Boss Creek	SLEETMUTE A-7	61.21563 N	158.35362 W	S013N051W13	Kr
335-20-16600-2540-3131	SLEETMUTE A-7	61.17683 N	158.34283 W	S013N051W36	Kr
Boulder Creek	GOODNEWS C-7	59.56876 N	161.49678 W	S007S072W15	Kr
335-00-10650-2280	GOODNEWS C-7	59.56554 N	161.54154 W	S007S072W16	Kr
Browns Slough	BETHEL D-8	60.79150 N	161.74198 W	S008N071W09	SFp,Wr
335-10-16600-2621	BETHEL D-8	60.79959 N	161.80802 W	S008N071W07	SFp,Wr
Buckstock River	RUSSIAN MISSION B-1	61.35926 N	159.26123 W	S015N056W26	Ks,COs,Ps,CHs
335-20-16600-2400-3101	SLEETMUTE A-7	61.14519 N	158.57172 W	S012N052W07	Kr
Bugomowik Pass	KWIGUK D-6	62.95543 N	164.77259 W	S033N082W14	Sp,Kp,COp,Pp,CHp,ACp,SFp,Wp
334-10-10940	KWIGUK C-5	62.72261 N	164.25063 W	S030N080W03	Sp,Kp,COp,Pp,CHp,ACp,SFp,Wp
Bulldog Creek	BETHEL C-2	60.64603 N	159.42687 W	S006N058W03	Kr
335-20-16600-2400-3254-4200	BETHEL C-2	60.63137 N	159.48662 W	S006N058W08	Kr
Camp Creek	SLEETMUTE B-7	61.36710 N	158.29738 W	S015N050W29	Kr
335-20-16600-2540-3094	SLEETMUTE B-7	61.34697 N	158.32335 W	S015N050W31	Kr
Canyon Creek	GOODNEWS B-6	59.32764 N	161.02497 W	S010S070W11	Sp,Ks,COs,Ps
335-00-10850-2175	GOODNEWS B-6	59.42610 N	161.14453 W	S009S070W06	Ss,Kp,COs,Pp
Canyon Lake	GOODNEWS B-6	59.42806 N	161.16056 W	S009S071W01	Ss,Kr,COr,Pp
335-00-10850-2175-0010					
Carter Creek	GOODNEWS B-8	59.28625 N	161.94116 W	S010S075W29	Pp,CHp,ACp,Wp
335-00-10800	GOODNEWS A-8	59.19465 N	161.73841 W	S011S074W28	Ps,CHs,ACs,Wp
Chakchak Creek	BAIRD INLET C-7	60.64679 N	164.31517 W	S006N086W02	Ps,CHs,ACp,Wp
335-40-14700-2155	BAIRD INLET C-7	60.72639 N	164.39222 W	S007N086W04	Ps,CHs,ACp,Wp
Chakwakamiut River	CAPE MENDENHALL D-5	59.93472 N	166.83389 W	S003S102W09	CHp,ACp
335-50-11300	NUNIVAK ISLAND A-5	60.01969 N	166.60964 W	S002S101W10	CHp,ACp
Chicken Creek	RUSSIAN MISSION A-1	61.08028 N	159.14639 W	S012N056W36	Kr
335-20-16600-2400-3229	RUSSIAN MISSION A-1	61.03752 N	159.10260 W	S011N055W18	Kr
Chikululnuk Creek	TAYLOR MTNS D-7	60.77537 N	158.51385 W	S008N053W24	Kp,COr,CHp,Ws
335-20-16600-2830-3430-4172	TAYLOR MTNS D-7	60.88783 N	158.45638 W	S009N052W11	COr
Chineekluk Creek	SLEETMUTE B-7	61.35899 N	158.28482 W	S015N050W29	Sp,Kp,CHp,Wp
335-20-16600-2540-3101	SLEETMUTE B-5	61.34111 N	157.87166 W	S015N048W34	Ks,CHs,Wp
Chinikluk Slough	KWIGUK D-5	62.83520 N	164.09365 W	S032N079W28	Sp,Kp,COp,Pp,CHp,ACp,SFp,Wp
334-10-10710-2115	KWIGUK D-4	62.89500 N	163.89639 W	S032N078W03	Sp,Kp,COp,Pp,CHp,ACp,SFp,Wp
Chuilnak River	MARSHALL D-3	61.96083 N	162.82556 W	S022N074W34	Kp,COp,CHp,SFp,Wp
334-20-11000-2343	HOLY CROSS B-6	62.49837 N	161.86150 W	S028N068W22	Ksr,COp,CHs,SFp,Wp

WATER BODY NUMBER / NAME	MAP SHEET	LAT.	LONG.	LEGAL	SPECIES
Chuilnuk River	SLEETMUTE A-4	61.11629 N	157.34735 W	S012N046W24	Kpr,COp
335-20-16600-2830-3230	SLEETMUTE B-5	61.37495 N	157.71388 W	S015N047W21	COr
Chukowan River	TAYLOR MTNS D-5	60.85062 N	157.85008 W	S009N048W19	Ss,Ks,COs,Ps,CHs,Ws
335-20-16600-2830-3430	TAYLOR MTNS D-7	60.77537 N	158.51385 W	S008N053W24	Ss,Ks,COs,Ps,CHs,Ws
Clear Creek	BETHEL C-4	60.66765 N	160.26883 W	S007N063W25	Kr,COsr
335-10-16600-2710-3050-4135	BETHEL C-4	60.65714 N	160.15611 W	S007N062W33	COr
Columbia Creek	BETHEL D-6	60.79964 N	160.93774 W	S008N066W07	Kr
335-10-16600-2710-3040-4070	BETHEL D-6	60.77135 N	160.91472 W	S008N066W20	Kr
Crater Creek	GOODNEWS B-7	59.44806 N	161.33306 W	S008S071W27	Kr
335-00-10650-2461	GOODNEWS B-7	59.43249 N	161.32210 W	S009S072W01	Kr
Cripple Creek	BETHEL D-2	60.78604 N	159.54506 W	S008N059W13	Kr,COsr
335-20-16600-2400-3244-4131	BETHEL C-2	60.68429 N	159.51863 W	S007N058W19	COr
Cripple Creek	GOODNEWS B-8	59.42437 N	161.83638 W	S009S075W01	Ksr,COp,Ps,CHs,ACp,Wp
335-00-10750	GOODNEWS B-8	59.36794 N	161.63516 W	S009S073W30	COr
Crooked Creek	SLEETMUTE D-6	61.86804 N	158.11667 W	S021N048W32	Ks,COs,CHs
335-20-16600-2671	IDITAROD A-5	62.07839 N	158.21670 W	S023N049W14	Ks,COs,CHs
Crooked Creek	BETHEL B-4	60.25235 N	160.25993 W	S002N063W20	Ks,COs,CHs,SFp,Wp
335-10-16600-2710-3010-4291	BETHEL A-3	60.19252 N	159.82081 W	S001N061W11	Kr
Crooked Creek	IDITAROD A-5	62.07839 N	158.21670 W	S023N049W14	COr
335-20-16600-2671-3100	IDITAROD A-5	62.09831 N	158.15861 W	S023N048W07	COr
Crooked Creek	RUSSIAN MISSION C-5	61.54738 N	160.67766 W	S017N063W22	SFp,Wp
335-10-16600-2197-3888	RUSSIAN MISSION C-4	61.59461 N	160.45368 W	S017N062W02	SFp,Wp
Cross Slough	MARSHALL C-7	61.52021 N	164.38384 W	S017N083W31	CHp,SFp,Wp
335-40-12800-2250	MARSHALL C-7	61.54931 N	164.41161 W	S017N083W19	CHp,SFp,Wp
Dadinowiki Creek	NUNIVAK ISLAND A-5	60.20386 N	166.84878 W	S001N101W05	ACp
335-50-10840	NUNIVAK ISLAND A-6	60.15716 N	166.90476 W	S001N102W24	ACp
Dahloongamiut River	CAPE MENDENHALL D-6	59.99056 N	167.07639 W	S002S104W24	COp,CHp,ACp
335-50-11200	NUNIVAK ISLAND A-6	60.12873 N	167.07548 W	S001N103W36	COp,CHp,ACp
Danger Creek	GOODNEWS C-8	59.71333 N	161.69417 W	S005S073W28	Kr
335-00-10640-2085-3020	GOODNEWS C-8	59.70515 N	161.67648 W	S005S073W34	Kr
Deer Creek	GOODNEWS C-7	59.52433 N	161.37772 W	S007S071W33	Kr
335-00-10650-2370	GOODNEWS C-7	59.50724 N	161.38047 W	S008S071W04	Kr
Discovery Creek	RUSSIAN MISSION C-3	61.55178 N	160.02532 W	S017N059W20	COp
335-20-16600-2300	RUSSIAN MISSION A-2	61.20944 N	159.63641 W	S013N058W23	COr
Doherty Creek	IDITAROD B-3	62.26614 N	157.43354 W	S025N044W09	Kr
335-20-16600-2741-3177-4022	IDITAROD B-3	62.29775 N	157.47068 W	S026N044W32	Kr
Dome Creek	BETHEL C-2	60.74530 N	159.57313 W	S008N059W35	COr
335-20-16600-2400-3244-4131-5010	BETHEL C-2	60.71720 N	159.59922 W	S007N059W10	COr

WATER BODY NUMBER / NAME	MAP SHEET	LAT.	LONG.	LEGAL	SPECIES
Dominion Creek	BETHEL D-2	60.96021 N	159.39209 W	S010N057W16	Kr,COsr
335-20-16600-2400-3244-4050	RUSSIAN MISSION A-2	61.00822 N	159.55259 W	S011N058W27	COr
Dooksook River	NUNIVAK ISLAND A-7	60.06500 N	167.26083 W	S001S105W25	Spr,CHp,ACp
335-50-11100	NUNIVAK ISLAND A-6	60.12286 N	167.20616 W	S001S104W05	Sr
Door Creek	SLEETMUTE A-2	61.15722 N	156.63500 W	S012N042W01	Kr
335-20-16600-2830-3041-4201	SLEETMUTE A-2	61.15439 N	156.56099 W	S012N041W04	Kr
Duchikmiut River	CAPE MENDENHALL D-4	59.85636 N	166.13984 W	S004S098W04	COp,Pp,CHp,ACp
335-50-11750	CAPE MENDENHALL D-4	59.94946 N	166.17268 W	S003S098W05	COp,Pp,CHp,ACp
Eagle Creek	BETHEL D-2	60.88264 N	159.51721 W	S009N058W11	Kr
335-20-16600-2400-3244-4084	BETHEL D-2	60.88032 N	159.59791 W	S009N058W08	Kr
East Fork Andreafsky River	KWIGUK A-3	62.05907 N	163.10980 W	S023N075W30	Kp,COp,Pp,CHp,ACp,SFp,Wp
334-20-11000-2451-3030	UNALAKLEET A-6	63.02662 N	161.70484 W	K028S016W34	COs
East Fork Arolik River	GOODNEWS C-7	59.50526 N	161.32940 W	S008S071W10	Ss,Ksr,COs,CHp,ACs,Wp
335-00-10650-2401	GOODNEWS B-6	59.47427 N	161.12013 W	S008S070W24	Ss,Ksr,COs,ACs,Wp
East Fork Bear Creek	RUSSIAN MISSION A-3	61.03683 N	159.81376 W	S011N059W19	COr
335-10-16600-2850-3180-4400	RUSSIAN MISSION A-3	61.03051 N	159.77828 W	S011N059W20	COr
East Fork George River	SLEETMUTE D-5	61.99472 N	157.60778 W	S022N045W18	Ks,COs,CHs,Wp
335-20-16600-2741-3050	IDITAROD A-3	62.15723 N	157.10340 W	S024N043W23	Kr
Eek River	BAIRD INLET A-1	60.20231 N	162.25372 W	S001N075W02	Sp,Kpr,COp,Pp,CHp,ACp,SFp,Wp
335-10-16700	GOODNEWS D-4	59.97182 N	160.12888 W	S002S063W28	Kr,ACp,Wp
Eenayarak River	BAIRD INLET A-1	60.20956 N	162.26256 W	S001N075W02	ACp,SFp,Wp
335-10-16695	BETHEL B-8	60.47668 N	161.77851 W	S005N071W32	ACp,SFp,Wp
Egozuk Creek	SLEETMUTE B-7	61.26880 N	158.27840 W	S014N050W29	Ks
335-20-16600-2540-3119	SLEETMUTE A-7	61.22164 N	158.28900 W	S013N050W17	Ks
Ekasluktuli River	HOOPER BAY C-3	61.72487 N	165.95556 W	S019N092W21	Pp
335-40-10650	HOOPER BAY C-3	61.74825 N	165.92445 W	S019N092W11	Pp
Eldorado Creek	IDITAROD B-3	62.40530 N	157.19844 W	S027N043W26	COr
335-20-16600-2741-3234	IDITAROD B-3	62.41338 N	157.15445 W	S027N043W24	COr
Emmonak Slough	KWIGUK D-6	62.90226 N	164.81143 W	S033N082W34	Sp,Kp,COp,Pp,CHp,ACp,SFp,Wp
334-10-10950	KWIGUK D-6	62.77610 N	164.52586 W	S031N081W17	Sp,Kp,COp,Pp,CHp,ACp,SFp,Wp
Enatalik Creek	TAYLOR MTNS D-7	60.75417 N	158.50639 W	S008N053W25	Ksr,CHs
335-20-16600-2830-3430-4161	TAYLOR MTNS C-8	60.63370 N	158.72031 W	S006N054W02	Kr
Eureka Creek	BETHEL D-2	60.98774 N	159.51654 W	S010N058W02	COr
335-20-16600-2400-3244-4050-5021	BETHEL D-2	60.97977 N	159.53702 W	S010N058W03	COr
Faro Creek	GOODNEWS C-7	59.55560 N	161.47680 W	S007S072W23	Ksr,COp,CHs
335-00-10650-2300	GOODNEWS B-7	59.41622 N	161.48033 W	S009S072W07	Kr
Fisher Creek	BETHEL D-2	60.82056 N	159.53315 W	S009N058W34	Kr
335-20-16600-2400-3244-4110	BETHEL D-2	60.80264 N	159.58165 W	S008N059W11	Kr

WATER BODY NUMBER / NAME	MAP SHEET	LAT.	LONG.	LEGAL	SPECIES
Fog River	RUSSIAN MISSION A-5	61.08006 N	160.67715 W	S011N064W05	Ksr,COsr,CHp
335-10-16600-2850-3050	BETHEL D-3	60.84914 N	159.84754 W	S009N060W24	COsr
Fork Creek	BETHEL B-4	60.29994 N	160.15621 W	S002N063W02	Ks,COs
335-10-16600-2710-3010-4291-5030	BETHEL A-3	60.14035 N	159.95387 W	S001N062W36	COs
Fortyseven Creek	SLEETMUTE A-6	61.02369 N	158.08010 W	S011N050W24	COr
335-20-16600-2830-3390-4045	SLEETMUTE A-6	61.03407 N	158.09858 W	S011N050W23	COr
Garnet Creek	GOODNEWS B-7	59.47571 N	161.31464 W	S008S071W23	Kr
335-00-10650-2431	GOODNEWS B-7	59.46739 N	161.27009 W	S008S071W24	Kr
Gemuk River	TAYLOR MTNS D-7	60.77537 N	158.51385 W	S008N053W24	Ss,Ks,COs,CHs
335-20-16600-2830-3430-4171	TAYLOR MTNS C-8	60.57588 N	158.95944 W	S006N055W29	Ss,COs
George River	SLEETMUTE D-5	61.89830 N	157.70716 W	S021N046W21	Sp,Ks,COs,Ps,CHs,SFp,Wp
335-20-16600-2741	IDITAROD B-3	62.40559 N	157.19514 W	S027N043W26	COr
Girl Creek	SLEETMUTE B-7	61.26628 N	158.29396 W	S014N050W32	Kr
335-20-16600-2540-3124	SLEETMUTE B-7	61.26233 N	158.37016 W	S014N051W35	Kr
Gnat Creek	LAKE CLARK D-7	60.93910 N	155.59709 W	S010N036W24	COr
335-20-16600-2830-3041-4458	LAKE CLARK D-7	60.83432 N	155.25229 W	S009N034W35	COr
Gold Creek	RUSSIAN MISSION A-3	61.09277 N	159.96392 W	S012N060W32	COr
335-10-16600-2850-3193	RUSSIAN MISSION A-3	61.09284 N	159.97631 W	S012N060W31	COr
Gold Creek	BETHEL B-2	60.32875 N	159.50617 W	S003N059W27	Sp,Ks,COsr,CHs,Wp
335-10-16600-2710-3050-4400	BETHEL A-2	60.22949 N	159.47133 W	S002N059W26	Ksr,COsr,CHs,Wp
Gold Lake	BETHEL A-2	60.21806 N	159.46750 W	S002N059W35	Wp
335-10-16600-2710-3050-4400-0010					
Gold Run	SLEETMUTE B-7	61.42987 N	158.45373 W	S016N051W32	Kr
335-20-16600-2540-3050	SLEETMUTE B-7	61.40298 N	158.47494 W	S015N051W08	Kr
Goodnews Lake	GOODNEWS B-5	59.49028 N	160.55167 W	S008S066W17	Ss,Pp,ACs,Wp
335-00-10850-0020					
Goodnews River	GOODNEWS A-7	59.10576 N	161.57053 W	S012S073W28	Sp,Kp,COpr,Pp,CHp,ACp,SFp,Wp
335-00-10850	GOODNEWS C-4	59.55693 N	160.46776 W	S007S066W23	Ss,ACs,Wp
Granite Creek	BETHEL D-3	60.97222 N	160.09627 W	S010N061W09	Kr,COsr
335-10-16600-2850-3141	RUSSIAN MISSION A-3	61.02248 N	160.07894 W	S011N061W22	COsr
Granite Creek	GOODNEWS B-7	59.28929 N	161.29162 W	S010S071W19	Kr
335-00-10850-2135	GOODNEWS B-7	59.31056 N	161.28693 W	S010S071W17	Kr
Granite Creek	IDITAROD B-3	62.34914 N	157.02825 W	S026N042W15	COr
335-20-16600-2741-3212-4031	IDITAROD B-2	62.35821 N	156.97863 W	S026N042W12	COr
Gweek River	RUSSIAN MISSION A-5	61.20439 N	160.80905 W	S013N064W19	SFp,Wp
335-20-16600-2021	RUSSIAN MISSION B-6	61.25808 N	160.94354 W	S014N065W33	SFp,Wp
Gweek River	BETHEL D-7	60.85566 N	161.57732 W	S009N069W19	SFp,Wp
335-10-16600-2651	BETHEL D-7	61.00000 N	161.41107 W	S011N068W31	SFp,Wp

WATER BODY NUMBER / NAME	MAP SHEET	LAT.	LONG.	LEGAL	SPECIES
Hoholitna River	SLEETMUTE C-3	61.50959 N	156.98105 W	S016N043W03	Sp,Kp,COp,Pp,CHp,SFp,Wp
335-20-16600-2830-3041	LAKE CLARK D-6	60.93896 N	154.99055 W	S010N032W20	COr,Ws
Holitna River	SLEETMUTE C-4	61.67877 N	157.16478 W	S018N044W01	Sp,Kp,COp,Pp,CHp,SFp,Wp
335-20-16600-2830	TAYLOR MTNS D-5	60.85062 N	157.85008 W	S009N048W19	Ss,Ks,COs,Ps,CHs,Ws
Holokuk River	SLEETMUTE C-7	61.53893 N	158.59811 W	S017N051W30	Sp,Kp,Pp,CHp,SFp,Wp
335-20-16600-2540	SLEETMUTE A-7	61.10057 N	158.50949 W	S012N052W28	Kr
Hook Creek	TAYLOR MTNS D-1	60.96219 N	156.06851 W	S010N038W17	Ss,Ks,COs,CHs
335-20-16600-2830-3041-4401	LIME HILLS A-7	61.09507 N	155.42297 W	S012N035W26	Ss,Ks,COs,CHs
Igmiumanik Creek	GOODNEWS C-4	59.52961 N	160.46983 W	S007S066W35	Sp,ACs,SFp,Wp
335-00-10850-2280	GOODNEWS C-4	59.57598 N	160.36386 W	S007S065W17	Sp,ACs,SFp,Wp
Ikalugtulik River	NUNIVAK ISLAND C-1	60.65463 N	165.10090 W	S007N090W32	COr,ACr
335-40-14775	NUNIVAK ISLAND C-1	60.65413 N	165.08968 W	S007N090W33	COr,ACr
Indian River	GOODNEWS B-8	59.29056 N	161.94583 W	S010S075W20	Ksr,COp,Ps,CHs,ACp,Wp
335-00-10790	GOODNEWS B-8	59.29824 N	161.83240 W	S010S075W24	Ksr,COp,Ps,CHs,ACp,Wp
Ishkowik River	KUSKOKWIM BAY D-2	59.98834 N	162.73195 W	S002S078W20	Wp
335-40-16300	BAIRD INLET A-3	60.21668 N	162.82600 W	S002N078W33	Wp
Isiktok Creek	BAIRD INLET C-7	60.70062 N	164.39600 W	S007N086W16	Ps,CHs,ACp,Wp
335-40-14700-2155-3020	BAIRD INLET C-7	60.70978 N	164.48859 W	S007N087W11	Ps,CHs,ACp,Wp
Isurik Creek	GOODNEWS B-6	59.30553 N	161.08925 W	S010S070W16	Kr
335-00-10850-2165	GOODNEWS B-6	59.32805 N	161.08917 W	S010S070W09	Kr
Itulilik Creek	SLEETMUTE B-3	61.37668 N	157.04818 W	S015N043W19	Kr,COp
335-20-16600-2830-3074	SLEETMUTE B-5	61.35093 N	157.52988 W	S015N046W33	COr
Jacksmith Creek	GOODNEWS B-8	59.46608 N	161.74424 W	S008S073W20	Ss,Kp,COp,Ps,CHs,ACs,Wp
335-00-10700	GOODNEWS B-7	59.43834 N	161.57737 W	S008S072W32	COr
Jackson Creek	HOLY CROSS D-5	62.87228 N	161.43257 W	S032N065W10	Kr
334-20-11000-2343-3150-4320	HOLY CROSS D-5	62.87707 N	161.40807 W	S032N065W11	Kr
Jayalik River	CAPE MENDENHALL D-5	59.91944 N	166.80083 W	S003S102W15	ACp
335-50-11320	CAPE MENDENHALL D-5	59.94671 N	166.72227 W	S003S102W01	ACp
Jewoak Creek	NUNIVAK ISLAND B-4	60.33480 N	166.40798 W	S003N099W24	CHp,ACp
335-50-10550	NUNIVAK ISLAND B-4	60.30774 N	166.44178 W	S003N099W34	ACp
Johnson River	BAIRD INLET C-1	60.65123 N	162.11438 W	S007N073W33	SFp,Wp
335-10-16600-2197	RUSSIAN MISSION C-5	61.62139 N	160.58094 W	S018N062W30	SFp,Wp
Julian Creek	IDITAROD A-3	62.20261 N	157.35489 W	S024N044W04	Kr
335-20-16600-2741-3165	IDITAROD A-3	62.22102 N	157.38214 W	S025N044W35	Kr
Kagati Lake	GOODNEWS D-3	59.87278 N	160.05861 W	S003S063W35	Ss,COs,ACs
335-00-10600-0020					
Kahniruk River	NUNIVAK ISLAND B-5	60.30794 N	166.61435 W	S003N100W34	CHp,ACp
335-50-10670	NUNIVAK ISLAND B-5	60.25194 N	166.58458 W	S002N100W23	CHp,ACp

WATER BODY NUMBER / NAME	MAP SHEET	LAT.	LONG.	LEGAL	SPECIES
Kako Creek	RUSSIAN MISSION D-7	61.83983 N	161.31634 W	S020N066W07	CHs,Wp
334-30-11000-2201	RUSSIAN MISSION D-7	61.94585 N	161.36295 W	S021N066W03	CHs,Wp
Kako Lake	RUSSIAN MISSION D-7	61.85667 N	161.34556 W	S020N067W01	CHs,Wp
334-30-11000-2201-0010					
Kaliksneethnook River	NUNIVAK ISLAND A-2	60.18954 N	165.70106 W	S001N095W12	CHp,ACp
335-50-10100	NUNIVAK ISLAND A-3	60.19652 N	165.84722 W	S001N095W07	CHp,ACp
Kanektok River	GOODNEWS D-8	59.75637 N	161.93279 W	S005S074W07	Ss,Kp,COs,Pp,CHs,ACp,Wp
335-00-10600	GOODNEWS D-3	59.88038 N	160.12412 W	S003S063W33	Ss,COs,Ps,CHp,ACs
Kanuktik Creek	GOODNEWS D-4	59.87469 N	160.47351 W	S003S065W33	Sp,Ks,COs,CHs,ACs
335-00-10600-2630	GOODNEWS C-4	59.74189 N	160.32539 W	S005S065W15	Sp,ACs
Kanuktik Lake	GOODNEWS C-4	59.71139 N	160.30667 W	S005S065W27	Sp,ACs
335-00-10600-2630-0010					
Kapon Creek	BETHEL A-4	60.16139 N	160.25750 W	S001N063W20	Kr
335-10-16700-2371	BETHEL A-4	60.12896 N	160.19752 W	S001N063W34	Kr
Kashioli Creek	TAYLOR MTNS C-7	60.54732 N	158.30852 W	S005N051W06	Kr,COr
335-20-16600-2830-3431-4186-5010	TAYLOR MTNS C-7	60.52581 N	158.44716 W	S005N052W17	COr
Kashunuk River	HOOPER BAY B-2	61.27166 N	165.63667 W	S014N091W29	Kp,Pp,CHp,SFp,Wp
335-40-12200	MARSHALL D-4	61.81655 N	163.13856 W	S020N076W19	Kp,CHp,SFp,Wp
Kasigluk River	BETHEL D-6	60.84605 N	161.23453 W	S009N067W30	Sp,Kp,COp,Pp,CHp,SFp,Wp
335-10-16600-2710-3040	BETHEL B-4	60.46544 N	160.41779 W	S004N064W05	COr
Kawanak Pass	ST MICHAEL A-6	63.03475 N	164.51583 W	K028S031W26	Sp,Kp,COp,Pp,CHp,ACp,SFp,Wp
334-10-10920	KWIGUK D-5	62.89646 N	164.10711 W	S032N079W04	Sp,Kp,COp,Pp,CHp,ACp,SFp,Wp
Kawokhawk Slough	KWIGUK D-6	62.77139 N	164.86056 W	S031N083W16	Sp,Kp,COp,Pp,CHp,ACp,SFp,Wp
334-10-10980	KWIGUK D-6	62.79048 N	164.76186 W	S031N083W12	Sp,Kp,COp,Pp,CHp,ACp,SFp,Wp
Kayigyalik Lake	MARSHALL A-2	61.00833 N	162.43778 W	S011N074W29	SFp,Wp
335-10-16600-2197-0110					
Keno Creek	GOODNEWS C-7	59.52727 N	161.38361 W	S007S071W32	Kr
335-00-10650-2361	GOODNEWS C-7	59.54340 N	161.29556 W	S007S071W25	Kr
Keoklevik River	HOOPER BAY B-3	61.44964 N	165.79269 W	S016N092W28	Kp,Pp,CHp,SFp,Wp
335-40-11750	HOOPER BAY B-2	61.42769 N	165.44952 W	S016N090W32	Kp,Pp,CHp,SFp,Wp
Kgun Lake	MARSHALL C-5	61.55055 N	163.76139 W	S017N080W22	Kp,Pp,CHp,SFp,Wp
335-40-12800-0020					
Kialik River	BAIRD INLET B-2	60.40670 N	162.43824 W	S004N076W26	SFp,Wp
335-10-16600-2171	BAIRD INLET C-2	60.50000 N	162.61540 W	S005N076W28	SFp,Wp
Kiknik Creek	TAYLOR MTNS D-5	60.95118 N	157.71660 W	S010N048W13	Kr,COr
335-20-16600-2830-3351	TAYLOR MTNS D-4	60.82051 N	157.46598 W	S009N046W32	COr
Kinak River	BAIRD INLET B-2	60.32000 N	162.57694 W	S003N077W25	SFp,Wp
335-10-16600-2151	BAIRD INLET B-3	60.42160 N	162.80687 W	S004N078W22	SFp,Wp

WATER BODY NUMBER / NAME	MAP SHEET	LAT.	LONG.	LEGAL	SPECIES
Kinak River	KUSKOKWIM BAY D-6	59.99139 N	164.12194 W	S002S086W19	Wp
335-40-15200	KUSKOKWIM BAY D-6	60.00000 N	164.09057 W	S002S086W17	Wp
Kinegnak River	HAGEMEISTER ISLAND D-6	58.81917 N	161.67417 W	S016S074W06	Ss,Ks,COs,Ps,CHs,ACp,Wp
335-00-11000	HAGEMEISTER ISLAND D-5	58.97463 N	161.41502 W	S014S073W11	ACp,Wp
Kiokluk Creek	SLEETMUTE B-6	61.36101 N	158.17605 W	S015N050W25	Ss,Ks,CHs,Wp
335-20-16600-2540-3101-4020-5021	SLEETMUTE B-6	61.27944 N	158.02561 W	S014N049W26	Sp,Kp
Kiokluk Creek	SLEETMUTE B-6	61.36638 N	158.19342 W	S015N050W26	Ss,Ksr,CHs,Wp
335-20-16600-2540-3101-4020	SLEETMUTE B-6	61.32448 N	158.16440 W	S014N050W12	Kr
Kipchuk River	RUSSIAN MISSION A-1	61.05137 N	159.16953 W	S011N056W11	Ks,COs,CHs
335-20-16600-2400-3254	BETHEL C-1	60.50555 N	159.29077 W	S005N057W21	Kr
Kisaralik Lake	BETHEL B-1	60.32027 N	159.32250 W	S003N058W27	Wp
335-10-16600-2710-3050-0010					
Kisaralik River	BETHEL D-6	60.85721 N	161.23614 W	S009N067W19	Sp,Kp,COp,Pp,CHp,SFp,Wp
335-10-16600-2710-3050	BETHEL B-1	60.33799 N	159.27384 W	S003N058W24	Sp,Ks,COs,CHs,Wp
Kisaralik River	BETHEL D-6	60.86806 N	161.09528 W	S009N067W13	Sp,Kp,COp,Pp,CHp,Wp
335-10-16600-2710-3050-4031	BETHEL D-6	60.83626 N	160.98538 W	S009N066W28	Sp,Kp,COp,Pp,CHp,Wp
Kiyakyaliksamiut River	CAPE MENDENHALL D-6	59.99290 N	167.04436 W	S002S103W19	COp,CHp,ACp
335-50-11220	NUNIVAK ISLAND A-6	60.06981 N	166.90879 W	S001S103W24	COp,CHp,ACp
Klak Creek	GOODNEWS D-5	59.78101 N	160.76716 W	S004S067W34	Sp,Ks,COs,CHs,ACs,Wp
335-00-10600-2480	GOODNEWS C-4	59.72613 N	160.45452 W	S005S066W23	Sp,COs,ACs,Wp
Klak Lake	GOODNEWS C-4	59.72639 N	160.45500 W	S005S066W23	Ss,ACs,Wp
335-00-10600-2480-0010					
Kogoyuk Creek	SLEETMUTE B-7	61.46349 N	158.46516 W	S016N051W20	Kr
335-20-16600-2540-3040	SLEETMUTE B-7	61.42593 N	158.51095 W	S015N052W01	Kr
Kogrukluk River	TAYLOR MTNS D-5	60.85062 N	157.85008 W	S009N048W19	Ss,Ks,COs,Ps,CHs,Ws
335-20-16600-2830-3431	TAYLOR MTNS B-7	60.39670 N	158.48090 W	S004N053W33	Kr
Kokechik River	HOOPER BAY C-3	61.67630 N	165.85477 W	S018N091W06	Pp,SFp,Wp
335-40-10750	HOOPER BAY C-1	61.72536 N	165.33626 W	S019N089W24	Pp,SFp,Wp
Kolavinarak River	BAIRD INLET B-8	60.29471 N	164.68248 W	S002N089W02	Pp,CHp,ACp,Wp
335-40-14700	BAIRD INLET C-6	60.67834 N	164.20746 W	S007N085W21	Pp,CHp,ACp,Wp
Kolekfikpuk Lake	BAIRD INLET A-3	60.01084 N	163.08056 W	S002S080W17	Wp
335-40-15950-0010					
Kolmakof River	SLEETMUTE C-8	61.57460 N	158.88708 W	S017N053W09	CHs
335-20-16600-2501	SLEETMUTE C-8	61.70165 N	158.86017 W	S019N053W27	CHs
Kongnignanohk River	KUSKOKWIM BAY D-3	59.92436 N	162.91502 W	S003S079W18	Wp
335-40-16200	BAIRD INLET A-3	60.06728 N	163.00653 W	S001S080W27	Wp
Koweejoongak River	NUNIVAK ISLAND B-3	60.32112 N	166.06111 W	S003N097W25	COp,CHp,ACp
335-50-10330	NUNIVAK ISLAND B-3	60.28470 N	166.08003 W	S002N097W11	COp,CHp,ACp

WATER BODY NUMBER / NAME	MAP SHEET	LAT.	LONG.	LEGAL	SPECIES
Kuguklik River	KUSKOKWIM BAY D-6	59.97361 N	164.11528 W	S002S086W30	Wp
335-40-15250	BAIRD INLET A-4	60.03674 N	163.34743 W	S002S082W03	Wp
Kukaklik Lake	RUSSIAN MISSION C-5	61.64111 N	160.53583 W	S018N062W21	SFp,Wp
335-10-16600-2197-0410					
Kukaktlik River	GOODNEWS B-5	59.29594 N	160.84835 W	S010S069W23	Ss,Ks,COs,ACs
335-00-10850-2090-3150	GOODNEWS B-4	59.37735 N	160.45249 W	S009S066W19	Ss,ACs
Kukaktlim Lake	GOODNEWS B-4	59.34556 N	160.47556 W	S010S067W01	Ss,COp,ACs
335-00-10850-2090-3150-0010					
Kun River	HOOPER BAY D-2	61.84783 N	165.61285 W	S020N090W04	CHp,SFp,Wp
335-40-10200	MARSHALL D-7	61.89179 N	164.62108 W	S021N084W23	SFp,Wp
Kuskokuak Slough	BETHEL D-7	60.79732 N	161.51764 W	S008N070W11	Sp,Kp,COp,Pp,CHp,SFp,Wp
335-10-16600-2710	BETHEL D-7	60.86829 N	161.32290 W	S009N068W15	Sp,Kp,COp,Pp,CHp,SFp,Wp
Kuskokwim River	BAIRD INLET A-2	60.19604 N	162.40924 W	S001N076W12	Sp,Kp,COp,Pp,CHp,SFp,Wp
335-10-16600	RUSSIAN MISSION A-6	61.10231 N	160.99535 W	S012N066W28	Sp,Kp,COp,Pp,CHp,SFp,Ws
Kuskokwim River	RUSSIAN MISSION A-6	61.10231 N	160.99535 W	S012N066W28	Sp,Kp,COp,Pp,CHp,SFp,Ws
335-20-16600	SLEETMUTE C-3	61.67321 N	157.01781 W	S018N043W02	Sp,Kp,COp,CHp,SFp,Ws
Kutukhun River	BAIRD INLET C-2	60.50000 N	162.61540 W	S005N076W28	SFp,Wp
335-10-16600-2171-3030	BAIRD INLET C-2	60.61831 N	162.60655 W	S006N076W10	SFp,Wp
Kwemeluk Pass	BLACK C-1	62.54750 N	165.02778 W	S028N085W03	Sp,Kp,COp,Pp,CHp,ACp,SFp,Wp
334-10-11010	KWIGUK B-6	62.44677 N	164.58474 W	S027N083W12	Sp,Kp,COp,Pp,CHp,ACp,SFp,Wp
Kwethluk River	BETHEL D-7	60.81317 N	161.44827 W	S008N069W06	Sp,Kp,COp,Pp,CHp,SFp,Wp
335-10-16600-2710-3010	BETHEL A-2	60.04389 N	159.59528 W	S001S060W33	Ks,COs,Ps,CHs,Wp
Kwigillingok River	KUSKOKWIM BAY D-4	59.85434 N	163.12561 W	S004S081W01	Wp
335-40-15950	BAIRD INLET A-3	60.03723 N	163.05153 W	S002S080W04	Wp
Kwiguk Pass	KWIGUK D-6	62.81250 N	164.85889 W	S031N083W04	Sp,Kp,COp,Pp,CHp,ACp,SFp,Wp
334-10-10970	KWIGUK C-6	62.73717 N	164.51279 W	S031N081W32	Sp,Kp,COp,Pp,CHp,ACp,SFp,Wp
Kwikpak Pass	ST MICHAEL A-6	63.08174 N	164.56092 W	K028S031W10	Sp,Kp,COp,Pp,CHp,ACp,SFp,Wp
334-10-10910	KWIGUK C-4	62.52189 N	163.84569 W	S028N079W13	Sp,Kp,COp,Pp,CHp,ACp,SFp,Wp
Kwikpakak Slough	ST MICHAEL A-5	63.01957 N	164.37215 W	K028S030W34	Sp,Kp,COp,Pp,CHp,ACp,SFp,Wp
334-10-10920-2024	KWIGUK D-5	62.85699 N	164.15923 W	S032N079W18	Sp,Kp,COp,Pp,CHp,ACp,SFp,Wp
Kwimlilthla Slough	KWIGUK C-5	62.64611 N	164.34000 W	S030N080W32	Sp,Kp,COp,Pp,CHp,ACp,SFp,Wp
334-10-11010-2051-3003	KWIGUK C-5	62.59379 N	164.03463 W	S029N079W23	Sp,Kp,COp,Pp,CHp,ACp,SFp,Wp
Kyigayalik Lake	MARSHALL A-2	61.06028 N	162.54167 W	S011N075W11	SFp,Wp
335-10-16600-2197-3251-0020					
Lake Creek	BETHEL A-3	60.18641 N	159.99710 W	S001N062W11	COp
335-10-16600-2710-3010-4291-5030-6060	BETHEL A-3	60.16415 N	160.04516 W	S001N062W21	COp
Little Kasigluk River	BETHEL C-5	60.67640 N	160.60825 W	S007N065W24	Ks,COs,CHs
335-10-16600-2710-3040-4140	BETHEL C-5	60.60458 N	160.65567 W	S006N065W15	Kr

WATER BODY NUMBER / NAME	MAP SHEET	LAT.	LONG.	LEGAL	SPECIES
Little Swift Creek	BETHEL B-3	60.26539 N	159.85141 W	S002N061W15	COp,CHs,SFp,Wp
335-10-16600-2710-3010-4291-5101	BETHEL A-3	60.22228 N	159.77477 W	S002N060W31	COp,CHs,SFp,Wp
Little Titnuk Creek	SLEETMUTE B-3	61.36223 N	157.02234 W	S015N043W29	Kr
335-20-16600-2830-3081	SLEETMUTE B-3	61.32378 N	156.96375 W	S014N043W10	Kr
Loco Creek	BETHEL C-2	60.71609 N	159.54481 W	S007N059W12	COr
335-20-16600-2400-3244-4131-5018	BETHEL C-2	60.69639 N	159.58861 W	S007N059W14	COr
Magaktlek Creek	GOODNEWS C-7	59.72020 N	161.61989 W	S005S073W25	COsr
335-00-10640-2085-3041	GOODNEWS C-7	59.73202 N	161.57895 W	S005S072W20	COsr
Maka Creek	TAYLOR MTNS C-7	60.54762 N	158.30396 W	S005N051W06	Kr,COr
335-20-16600-2830-3431-4186	TAYLOR MTNS C-8	60.53981 N	158.65703 W	S005N053W07	COr
Manokinak River	HOOPER BAY A-1	61.11999 N	165.24944 W	S012N090W21	Kp,Pp,CHp,SFp,Wp
335-40-12800	MARSHALL C-6	61.62618 N	163.96039 W	S018N081W28	Kp,Pp,CHp,SFp,Wp
McKinley Creek	LAKE CLARK D-7	60.78073 N	155.50432 W	S008N036W13	COr
335-20-16600-2830-3041-4360-5141-6008	LAKE CLARK D-7	60.75890 N	155.39205 W	S008N035W27	COr
Mclane Creek	GOODNEWS B-7	59.47544 N	161.50762 W	S008S072W22	Kr
335-00-10650-2300-3076	GOODNEWS B-7	59.47130 N	161.52748 W	S008S072W21	Kr
Medicine Creek	HAGEMEISTER ISLAND D-6	58.92476 N	161.70954 W	S014S075W36	COr
335-00-10900-2012	HAGEMEISTER ISLAND D-6	58.92835 N	161.69717 W	S014S075W25	COr
Mekoryuk River	NUNIVAK ISLAND B-4	60.38160 N	166.18889 W	S003N097W06	Kp,COp,Pp,CHp,ACp
335-50-10450	NUNIVAK ISLAND B-4	60.25959 N	166.28613 W	S002N098W15	Kp,COs,Ps,CHs,ACs
Meroyuk River	BAIRD INLET C-2	60.50000 N	162.61540 W	S005N076W28	SFp,Wp
335-10-16600-2171-3040	BAIRD INLET C-3	60.65980 N	162.94141 W	S007N078W34	SFp,Wp
Michigan Creek	IDITAROD A-3	62.23020 N	157.31054 W	S025N043W30	Kr
335-20-16600-2741-3177	IDITAROD B-3	62.26614 N	157.43354 W	S025N044W09	Kr
Midas Creek	GOODNEWS B-7	59.46790 N	161.31790 W	S008S071W23	Kr
335-00-10650-2441	GOODNEWS B-7	59.45434 N	161.30397 W	S008S071W26	Kr
Middle Fork Eek River	BETHEL A-7	60.14028 N	161.58083 W	S001N071W34	Sp,Kpr,COp,Pp,CHp,ACp,SFp,Wp
335-10-16700-2150	BETHEL A-5	60.08475 N	160.62222 W	S001S066W16	Kr
Middle Fork Goodnews River	GOODNEWS A-7	59.12967 N	161.46662 W	S012S072W19	Sp,Kp,COp,Pp,CHs,ACs,Wp
335-00-10850-2090	GOODNEWS B-5	59.41273 N	160.52384 W	S009S067W11	Ss,ACs,Wp
Middle Fork Lake	GOODNEWS B-5	59.40139 N	160.55750 W	S009S067W15	Ss,ACs,Wp
335-00-10850-2090-0030					
Minnesota Creek	GOODNEWS C-7	59.56467 N	161.48951 W	S007S072W14	Kr
335-00-10650-2290	GOODNEWS C-7	59.54290 N	161.52121 W	S007S072W27	Kr
Mishevik Slough	BETHEL D-6	60.94154 N	161.12596 W	S010N067W23	SFp,Wp
335-10-16600-2830	RUSSIAN MISSION A-6	61.09944 N	160.96639 W	S012N066W27	SFp,Wp
Mountain Creek	BETHEL A-3	60.21861 N	160.00250 W	S002N062W35	Kr,COp
335-10-16600-2710-3010-4291-5030-6051	BETHEL A-3	60.21104 N	159.94775 W	S001N061W06	Kr,COp

WATER BODY NUMBER / NAME	MAP SHEET	LAT.	LONG.	LEGAL	SPECIES
Mukslulik Creek	TAYLOR MTNS D-5	60.91494 N	157.76480 W	S010N048W34	Kr,COp
335-20-16600-2830-3390	SLEETMUTE A-6	61.03894 N	158.09441 W	S011N050W14	COr
Nageethluk River	KWIGUK B-1	62.33509 N	162.13621 W	S026N069W19	Ks,CHs
334-20-11000-2343-3104	HOLY CROSS A-5	62.17936 N	161.28338 W	S024N066W12	Ks,CHs
Nakailingak Creek	GOODNEWS D-5	59.85742 N	160.69459 W	S004S066W06	Kr
335-00-10600-2541	GOODNEWS D-5	59.88255 N	160.70858 W	S003S067W25	Kr
Nanvaranak Lake	KWIGUK C-4	62.65222 N	163.53833 W	S030N076W33	SFp,Wp
334-10-10910-2010-0030					
Nanvaranak Slough	KWIGUK C-4	62.72949 N	163.93990 W	S031N078W32	SFp,Wp
334-10-10910-2010	KWIGUK C-4	62.66008 N	163.60119 W	S030N076W30	SFp,Wp
Napaiskak Slough	BETHEL C-8	60.71329 N	161.78656 W	S007N071W08	SFp,Wp
335-10-16600-2590	BETHEL D-7	60.79881 N	161.53889 W	S008N070W10	SFp,Wp
Nariksmiut River	NUNIVAK ISLAND B-5	60.29197 N	166.70020 W	S002N100W06	Pp,CHp,ACp
335-50-10720	NUNIVAK ISLAND A-5	60.23581 N	166.63367 W	S002N100W27	Pp,CHp,ACp
Nigikmiut Creek	NUNIVAK ISLAND B-5	60.30102 N	166.58496 W	S003N100W35	ACp
335-50-10650	NUNIVAK ISLAND B-5	60.26982 N	166.51245 W	S002N099W17	ACp
Nilumat Creek	HOOPER BAY D-3	61.76740 N	166.05230 W	S019N093W01	Pp
335-40-10400	HOOPER BAY D-3	61.77390 N	166.04919 W	S020N093W36	Pp
Nimgun Creek	GOODNEWS B-5	59.45017 N	160.78402 W	S008S068W25	COsr,CHs,ACs,Wsr
335-00-10850-2205	GOODNEWS C-6	59.59208 N	160.89901 W	S007S068W08	ACs,Wsr
Ninglick River	NUNIVAK ISLAND D-1	60.80822 N	165.03560 W	S008N090W02	Pp,Wp
335-40-14790	BAIRD INLET D-8	60.88556 N	164.99111 W	S009N089W12	Pp,Wp
Ninglick River	NUNIVAK ISLAND D-1	60.88973 N	165.02225 W	S009N089W11	COp,Pp,Wp
335-40-14800	BAIRD INLET D-7	60.83965 N	164.54028 W	S009N086W28	Pp,Wp
Ninglikfak River	HOOPER BAY B-3	61.48081 N	165.75172 W	S016N092W15	CHp,SFp,Wp
335-40-11700	HOOPER BAY C-2	61.56917 N	165.57082 W	S017N090W15	CHp,SFp,Wp
North Fork George River	IDITAROD A-4	62.04970 N	157.57967 W	S023N045W29	Kp,CHp,Wp
335-20-16600-2741-3075	IDITAROD A-4	62.11412 N	157.79621 W	S023N047W01	Kr
North Fork Indian River	GOODNEWS B-8	59.29824 N	161.83240 W	S010S075W24	COp,Ps,CHs,ACp,Wp
335-00-10790-2021	GOODNEWS B-8	59.29120 N	161.73686 W	S010S074W21	COp,Ps,CHs,ACp,Wp
North Fork Kisaralik River	BETHEL B-2	60.38612 N	159.69237 W	S003N060W03	Ksr,COs,CHs,Wp
335-10-16600-2710-3050-4361	BETHEL B-1	60.45330 N	159.37072 W	S004N058W09	Ksr,COs,CHs,Wp
North Fork Lakes	BETHEL B-1	60.44889 N	159.35278 W	S004N058W09	Kr
335-10-16600-2710-3050-4361-0020					
North Fork Lakes	BETHEL B-2	60.45083 N	159.41000 W	S004N058W07	Ks,COs,CHs,Wp
335-10-16600-2710-3050-4361-0010					
North Fork Tanunak River	NUNIVAK ISLAND C-1	60.58311 N	165.25232 W	S006N091W28	Pp
335-40-14760-2003	NUNIVAK ISLAND C-1	60.57182 N	165.16484 W	S006N091W36	Ps

WATER BODY NUMBER / NAME	MAP SHEET	LAT.	LONG.	LEGAL	SPECIES
North Mouth Arolik River	GOODNEWS C-8	59.69583 N	161.87750 W	S005S074W33	Sp,Kp,COp,Pp,CHp,ACp,Wp
335-00-10640	GOODNEWS C-7	59.62758 N	161.59344 W	S006S072W30	Sp,Ks,COs,Ps,CHs,ACs,Wp
Nugget Creek	RUSSIAN MISSION A-3	61.07352 N	159.94993 W	S011N060W05	COsr
335-10-16600-2850-3190	RUSSIAN MISSION A-3	61.08049 N	159.92315 W	S012N060W33	COsr
Nuklugaluk Creek	GOODNEWS C-6	59.68805 N	160.88139 W	S006S068W05	Kr,ACs
335-00-10600-2350-3070	GOODNEWS C-6	59.65396 N	160.89249 W	S006S068W17	Kr,ACs
Nukluk Creek	BETHEL C-4	60.74316 N	160.40647 W	S008N063W31	Kr
335-10-16600-2710-3050-4115	BETHEL C-4	60.73502 N	160.26529 W	S008N063W36	Kr
Nukluk Creek	GOODNEWS C-6	59.71555 N	160.97504 W	S005S069W26	Ks,ACs,Wp
335-00-10600-2350	GOODNEWS C-5	59.64703 N	160.72558 W	S006S067W20	ACs,Wp
Nunavakanukakslak Lake	BAIRD INLET D-1	60.84194 N	162.35833 W	S009N074W26	SFp,Wp
335-10-16600-2197-0040					
Nungatak River	MARSHALL C-8	61.56593 N	164.73173 W	S017N085W17	CHp,SFp,Wp
335-40-12200-2300	MARSHALL C-7	61.54931 N	164.41162 W	S017N083W19	CHp,SFp,Wp
Okshokwewhik Pass	ST MICHAEL A-4	63.21586 N	163.81586 W	K026S027W21	Sp,Kp,COp,Pp,CHp,ACp,SFp,Wp
334-10-10800	KWIGUK D-5	62.98362 N	164.10336 W	S033N078W04	Sp,Kp,COp,Pp,CHp,ACp,SFp,Wp
Oksotalik Creek	TAYLOR MTNS D-6	60.84427 N	158.16092 W	S009N050W28	Ks,COs,CHs
335-20-16600-2830-3430-4070	TAYLOR MTNS D-7	60.99089 N	158.34360 W	S010N051W04	Ks,COs,CHs
Okwega Pass	ST MICHAEL A-4	63.10845 N	163.54904 W	K027S026W36	Sp,Kp,COp,Pp,CHp,ACp,SFp,Wp
334-10-10740	ST MICHAEL A-4	63.04320 N	163.66700 W	K028S026W20	Sp,Kp,COp,Pp,CHp,ACp,SFp,Wp
Opagyarak River	HOOPER BAY A-2	61.07627 N	165.44164 W	S011N091W04	SFp,Wp
335-40-12290	HOOPER BAY A-2	61.17162 N	165.46752 W	S013N090W32	SFp,Wp
Oskawalik River	SLEETMUTE C-6	61.74615 N	158.17652 W	S019N049W09	Sp,Kp,COp,CHp,SFp,Wp
335-20-16600-2630	SLEETMUTE B-5	61.37183 N	157.82159 W	S015N048W23	Ks,Wp
Otter Creek	BETHEL D-4	60.96190 N	160.44300 W	S010N063W15	Kr,COsr
335-10-16600-2850-3080	BETHEL D-3	60.88919 N	160.05935 W	S009N061W11	COsr
Owhat River	RUSSIAN MISSION C-2	61.58840 N	159.41557 W	S017N056W03	CHp
335-20-16600-2411	RUSSIAN MISSION C-1	61.66662 N	159.34911 W	S018N056W12	CHs
Paiyun Creek	GOODNEWS D-4	59.89182 N	160.36830 W	S003S065W25	Kr
335-00-10600-2671	GOODNEWS D-4	59.91987 N	160.33129 W	S003S064W18	Kr
Pass Creek	BETHEL D-2	60.92232 N	159.49858 W	S010N058W25	Kr
335-20-16600-2400-3244-4071	BETHEL D-2	60.89062 N	159.44868 W	S009N057W07	Kr
Pastoliak River	ST MICHAEL A-3	63.03968 N	163.23095 W	K028S024W27	Pp,CHp,ACp
334-10-10680	KWIGUK D-3	62.92774 N	163.07012 W	S033N073W26	Pp,CHp,ACp
Pastolik River	ST MICHAEL A-3	63.02845 N	163.34043 W	K028S025W25	Ks,COp,Pp,CHs,ACp
334-10-10700	KWIGUK C-3	62.72282 N	163.25597 W	S030N075W01	Ks,COp,Pp,CHs,ACp
Pegati Lake	GOODNEWS D-3	59.86695 N	160.09111 W	S003S063W34	Ss,COs,ACs
335-00-10600-0010					

WATER BODY NUMBER / NAME	MAP SHEET	LAT.	LONG.	LEGAL	SPECIES
Pektotolik Slough	KWIGUK B-4	62.43604 N	163.95335 W	S027N079W16	Pp,CHp,ACp,SFp,Wp
334-10-11000-2100-3027	KWIGUK C-5	62.58577 N	164.02629 W	S029N079W24	Pp,CHp,ACp,SFp,Wp
Pikmiktalik River	BAIRD INLET D-1	60.76442 N	162.23301 W	S008N074W22	SFp,Wp
335-10-16600-2197-3115	RUSSIAN MISSION A-8	61.18530 N	161.81553 W	S013N070W27	SFp,Wp
Pitmik River	MARSHALL D-5	61.78735 N	163.63243 W	S020N079W32	CHp,SFp,Wp
335-40-12200-2152	MARSHALL D-4	61.75895 N	163.33095 W	S019N078W01	CHp,SFp,Wp
Porcupine Creek	BETHEL D-2	60.75065 N	159.57178 W	S008N059W26	COr
335-20-16600-2400-3244-4131-5006	BETHEL C-2	60.74099 N	159.59591 W	S008N059W35	COr
Portage Creek	SLEETMUTE A-5	61.08229 N	157.58396 W	S012N047W34	Kpr,COsr
335-20-16600-2830-3280	SLEETMUTE B-5	61.26036 N	157.84800 W	S014N048W35	COr
Quartz Creek	BETHEL C-4	60.54421 N	160.31748 W	S005N063W10	Kr,COp,CHp
335-10-16600-2710-3050-4155	BETHEL C-4	60.54853 N	160.22013 W	S005N062W06	Kr
Quicksilver Creek	BETHEL B-3	60.41285 N	159.97448 W	S004N062W25	Ks,COs,CHs,Wp
335-10-16600-2710-3050-4261	BETHEL C-2	60.53756 N	159.58612 W	S005N059W11	Kr
Reindeer Slough	BETHEL D-6	60.93666 N	161.18055 W	S010N067W21	SFp,Wp
335-10-16600-2820	BETHEL D-6	60.87789 N	161.24252 W	S009N067W18	SFp,Wp
Robin Creek	RUSSIAN MISSION A-2	61.00063 N	159.54764 W	S011N058W34	COr
335-20-16600-2400-3244-4050-5033	BETHEL D-2	60.99278 N	159.56834 W	S010N058W04	COr
Salmon River	RUSSIAN MISSION A-1	61.06718 N	159.17208 W	S011N056W02	Ss,Ks,COs,CHs,Wp
335-20-16600-2400-3244	BETHEL C-2	60.69027 N	159.72977 W	S007N060W13	COr
Salmon River	HAGEMEISTER ISLAND D-6	58.86226 N	161.76883 W	S015S075W22	Ss,Ks,COsr,Ps,CHs
335-00-10900	HAGEMEISTER ISLAND D-6	58.96444 N	161.68757 W	S014S074W18	COr
Sam Creek	GOODNEWS D-5	59.80026 N	160.74880 W	S004S067W26	Kr
335-00-10600-2491	GOODNEWS D-5	59.82100 N	160.78514 W	S004S067W22	Kr
Sawpit Creek	RUSSIAN MISSION A-1	61.15864 N	159.34193 W	S012N057W02	COsr
335-20-16600-2340-3080	RUSSIAN MISSION A-2	61.11618 N	159.52787 W	S012N058W23	COr
Shotgun Creek	TAYLOR MTNS D-5	60.82577 N	157.84516 W	S009N048W32	Ss,Ks,COs,CHs,Ws
335-20-16600-2830-3431-4021	TAYLOR MTNS C-4	60.55503 N	157.49409 W	S005N047W03	COs
Ski Creek	SLEETMUTE B-7	61.43636 N	158.45270 W	S016N051W32	Kr
335-20-16600-2540-3047	SLEETMUTE B-7	61.45125 N	158.37324 W	S016N051W26	Kr
Slate Creek	BETHEL D-3	60.98235 N	160.02055 W	S010N061W01	Kr,COsr
335-10-16600-2850-3160	BETHEL D-3	60.92432 N	159.85854 W	S010N060W26	COsr
Slate Creek	BETHEL A-3	60.21639 N	160.00528 W	S002N062W35	Kr
335-10-16600-2710-3010-4291-5030-6052	BETHEL A-3	60.20559 N	160.03188 W	S001N062W03	Kr
Slate Creek	GOODNEWS B-7	59.29447 N	161.25138 W	S010S071W21	Kr,COp
335-00-10850-2145	GOODNEWS B-6	59.37748 N	161.17792 W	S009S071W23	COr
Small River	GOODNEWS A-8	59.01139 N	161.81250 W	S013S075W32	Sr,COr
335-00-10870	HAGEMEISTER ISLAND D-6	58.97943 N	161.70144 W	S014S075W12	Sr,COr

WATER BODY NUMBER / NAME	MAP SHEET	LAT.	LONG.	LEGAL	SPECIES
Solomon Creek	BETHEL B-3	60.42587 N	160.05836 W	S004N062W21	Kr
335-10-16600-2710-3050-4240	BETHEL B-3	60.40065 N	160.04723 W	S004N062W33	Kr
South Fork East Fork George River	SLEETMUTE D-4	61.99111 N	157.47871 W	S022N045W14	Kr
335-20-16600-2741-3050-4036	SLEETMUTE D-4	61.97333 N	157.41793 W	S022N044W30	Kr
South Fork Goodnews River	GOODNEWS A-7	59.12406 N	161.47838 W	S012S072W19	Kr,COsp,CHsp,ACp,Wp
335-00-10850-2080	GOODNEWS A-6	59.15478 N	160.94890 W	S012S069W08	Kr
South Fork Hoholitna River	TAYLOR MTNS D-1	60.90949 N	156.24270 W	S010N039W32	Ss,Ks,COsr,CHs,Ws
335-20-16600-2830-3041-4360	LAKE CLARK D-7	60.76187 N	155.47552 W	S008N035W30	COr
South Fork Indian River	GOODNEWS B-8	59.29824 N	161.83240 W	S010S075W24	Ksr,COp,CHs,ACp,Wp
335-00-10790-2020	GOODNEWS B-8	59.25732 N	161.66579 W	S011S074W01	COp
South Mouth Arolik River	GOODNEWS B-7	59.43249 N	161.35523 W	S009S072W02	COr
335-00-10650-2472	GOODNEWS B-7	59.42088 N	161.38083 W	S009S072W03	COr
South Mouth Arolik River	GOODNEWS C-8	59.67057 N	161.87448 W	S006S074W09	Sp,Kp,COp,Pp,CHp,ACp,Wp
335-00-10650	GOODNEWS B-7	59.37542 N	161.36247 W	S009S072W26	COr
Stevens Creek	SLEETMUTE A-4	61.04415 N	157.21780 W	S011N045W14	COr
335-20-16600-2830-3211-4050	SLEETMUTE A-4	61.00024 N	157.29513 W	S011N045W32	COr
Swift Creek	BETHEL B-4	60.48667 N	160.17011 W	S005N062W33	Kp,COp
335-10-16600-2710-3050-4181	BETHEL B-3	60.48459 N	160.03587 W	S005N061W32	Kr
Swift Creek	RUSSIAN MISSION C-2	61.52389 N	159.62139 W	S017N057W33	COp
335-20-16600-2340	RUSSIAN MISSION A-2	61.12364 N	159.39181 W	S012N057W16	COr
Swift Creek	BETHEL B-3	60.29946 N	159.94092 W	S002N061W06	Kr
335-10-16600-2710-3010-4291-5071	BETHEL B-3	60.30871 N	159.90022 W	S003N061W32	Kr
Swift Creek	BETHEL B-3	60.48199 N	160.04194 W	S005N061W31	Kr
335-10-16600-2710-3050-4181-5090	BETHEL B-3	60.47854 N	160.03810 W	S005N061W31	Kr
Tagayarak River	BAIRD INLET A-2	60.24644 N	162.56420 W	S002N077W24	SFp,Wp
335-10-16600-2101	BAIRD INLET B-3	60.29500 N	163.09661 W	S002N080W01	SFp,Wp
Takshilik Creek	GOODNEWS C-6	59.72698 N	160.99539 W	S005S069W22	Ks,CHs
335-00-10600-2340	GOODNEWS C-6	59.62184 N	161.03415 W	S006S069W28	Kr
Talarhun River	BAIRD INLET C-7	60.56356 N	164.49987 W	S006N087W35	Wp
335-40-14700-2115	BAIRD INLET C-7	60.58194 N	164.55151 W	S006N087W28	Wp
Tanunak River	NUNIVAK ISLAND C-1	60.57855 N	165.26964 W	S006N091W28	COs,Ps,CHr,ACs
335-40-14760	NUNIVAK ISLAND C-1	60.53884 N	165.27270 W	S005N091W09	Ps
Taylor Creek	SLEETMUTE A-4	61.13104 N	157.27145 W	S012N045W16	Kr,COr
335-20-16600-2830-3211	TAYLOR MTNS D-4	60.87350 N	157.36900 W	S009N046W13	COr
Taylor Creek	SLEETMUTE A-4	61.08326 N	157.26466 W	S012N045W33	Kr
335-20-16600-2830-3211-4040	SLEETMUTE A-4	61.07635 N	157.26655 W	S011N045W04	Kr
Timber Creek	RUSSIAN MISSION A-1	61.11267 N	159.13109 W	S012N056W24	Kp,COp,CHp
335-20-16600-2400-3211	TAYLOR MTNS D-8	60.96683 N	158.91937 W	S010N054W07	Kr

WATER BODY NUMBER / NAME	MAP SHEET	LAT.	LONG.	LEGAL	SPECIES
Titnuk Creek	SLEETMUTE B-3	61.35176 N	157.04632 W	S015N043W31	Ksr,COsr,CHp
335-20-16600-2830-3089	TAYLOR MTNS C-3	60.72595 N	156.77145 W	S007N043W02	Ks,COr
Tivyagak Creek	GOODNEWS A-7	59.14570 N	161.30709 W	S012S071W07	Kr,COp
335-00-10850-2080-3030	GOODNEWS A-6	59.09164 N	161.20371 W	S012S071W34	COr
Toksook River	BAIRD INLET C-8	60.50722 N	164.97083 W	S005N089W19	Kp,COp,Pp,CHp,ACp,Wp
335-40-14250	BAIRD INLET C-8	60.60227 N	164.82449 W	S006N089W24	ACp,Wp
Trail Creek	GOODNEWS B-7	59.49676 N	161.50119 W	S008S072W10	Kr
335-00-10650-2300-3061	GOODNEWS B-7	59.48104 N	161.47295 W	S008S072W14	Kr
Tsayagtulek Creek	GOODNEWS D-4	59.89727 N	160.33928 W	S003S064W19	Kr
335-00-10600-2680	GOODNEWS D-4	59.89460 N	160.29260 W	S003S064W28	Kr
Tubungaluk Creek	BETHEL D-7	60.85411 N	161.60459 W	S009N070W24	SFp,Wp
335-10-16600-2641	BETHEL D-8	60.88366 N	161.73135 W	S009N070W08	SFp,Wp
Tuluksak River	RUSSIAN MISSION A-6	61.10222 N	160.96667 W	S012N066W27	Sp,Kp,COp,Pp,CHp,SFp,Wp
335-10-16600-2850	RUSSIAN MISSION A-3	61.15375 N	159.92733 W	S012N060W04	COsr
Tunulik River	GOODNEWS A-7	59.13331 N	161.62002 W	S012S073W17	Kp,CHs,ACp,Wp
335-00-10825	GOODNEWS A-7	59.21168 N	161.46912 W	S011S072W19	CHs
Tunurokpak Channel	KWIGUK B-4	62.45785 N	163.91734 W	S027N079W03	Sp,Kp,COp,Pp,CHp,ACp,Wp
334-10-11000-2100	KWIGUK A-4	62.20921 N	163.98288 W	S025N079W32	Sp,Kp,COp,Pp,CHp,ACp,Wp
Twelvemile Slough	RUSSIAN MISSION D-5	61.94247 N	160.50778 W	S021N061W05	Sp,Kp,COp,Pp,CHp,SFp,Wp
334-30-11000-2366	RUSSIAN MISSION D-3	61.92197 N	160.12070 W	S021N059W08	Sp,Kp,COp,Pp,CHp,SFp,Wp
Unaluk River	HAGEMEISTER ISLAND D-5	58.83514 N	161.63073 W	S015S074W33	Ss,Ks,COs,CHs,ACp,Wp
335-00-11000-2010	HAGEMEISTER ISLAND D-5	58.86085 N	161.40759 W	S015S073W23	ACp,Wp
Urumangnak River	BAIRD INLET C-7	60.57836 N	164.37836 W	S006N086W28	Ps,CHs,ACp,Wp
335-40-14700-2135	BAIRD INLET C-7	60.60483 N	164.45055 W	S006N086W18	Ps,CHs,ACp,Wp
Vakeekalik Creek	NUNIVAK ISLAND B-3	60.31445 N	165.99889 W	S003N096W32	CHp,ACp
335-50-10300	NUNIVAK ISLAND B-3	60.30253 N	165.99016 W	S003N096W32	CHp,ACp
Veahna Creek	SLEETMUTE C-7	61.60001 N	158.40378 W	S017N050W06	COr
335-20-16600-2560	SLEETMUTE B-6	61.49525 N	158.22181 W	S016N050W10	COr
Vreeland Creek	SLEETMUTE C-4	61.71542 N	157.18648 W	S019N044W25	CHp,COsr
335-20-16600-2800	SLEETMUTE C-4	61.54273 N	157.48160 W	S017N045W20	COr
Waterboot Creek	TAYLOR MTNS D-8	60.90036 N	158.99077 W	S009N055W02	COr,CHs
335-20-16600-2400-3291-4020	TAYLOR MTNS D-8	60.82556 N	158.78970 W	S009N054W36	COr
Whitefish Lake	LAKE CLARK D-6	60.95111 N	154.93111 W	S010N032W15	Ws
335-20-16600-2830-3041-0030					
Whitewater Creek	TAYLOR MTNS D-5	60.86675 N	157.57717 W	S009N047W14	COr
335-20-16600-2830-3351-4041	TAYLOR MTNS D-5	60.86813 N	157.56382 W	S009N047W14	COr
Willow Creek	IDITAROD B-3	62.34498 N	157.16539 W	S026N043W13	COr
335-20-16600-2741-3212	IDITAROD B-3	62.34914 N	157.02825 W	S026N042W15	COr

WATER BODY NUMBER / NAME	MAP SHEET	LAT.	LONG.	LEGAL	SPECIES
Willow Creek	BETHEL A-3	60.23197 N	160.00869 W	S002N062W26	Kr
335-10-16600-2710-3010-4291-5030-6040	BETHEL A-3	60.22748 N	160.05110 W	S002N062W33	Kr
Yukon River	RUSSIAN MISSION C-8	61.61590 N	161.70089 W	S018N069W25	Sp,Kp,COp,Pp,CHp,SFp,Wp
334-30-11000	RUSSIAN MISSION D-4	61.95678 N	160.24433 W	S022N060W34	Sp,Kp,COp,Pp,CHp,SFp,Wp
Yukon River	KWIGUK B-4	62.31480 N	163.85587 W	S026N079W25	Sp,Kp,COp,Pp,CHp,ACp,SFp,Wp
334-20-11000	RUSSIAN MISSION C-8	61.61095 N	161.69437 W	S018N069W36	Sp,Kp,COp,Pp,CHp,ACp,SFp,Wp
Yukon River (Kwikluak Pass)	KWIGUK C-6	62.60167 N	164.79083 W	S029N083W14	Sp,Kp,COp,Pp,CHp,ACp,SFp,Wp
334-10-11000	KWIGUK B-4	62.31480 N	163.85587 W	S026N079W25	Sp,Kp,COp,Pp,CHp,ACp,SFp,Wp