Special Publication No. 04-06

Catalog of Waters Important for Spawning, Rearing, or Migration of Anadromous Fishes – Southeastern Region, Effective January 15, 2005

by

J. Johnson,

Ed Weiss,

and

Scott Maclean

November 2004

Alaska Department of Fish and Game

Alaska Department of Natural Resources

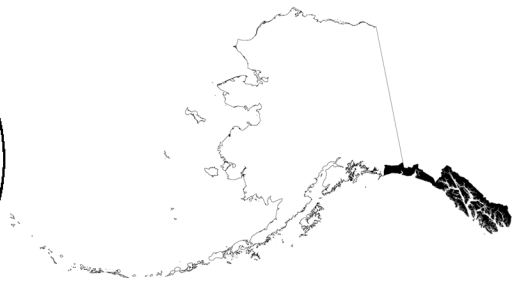

Symbols and Abbreviations

The following symbols and abbreviations, and others approved for the Système International d'Unités (SI), are used without definition in the following reports by the Divisions of Sport Fish and of Commercial Fisheries: Fishery Manuscripts, Fishery Data Series Reports, Fishery Management Reports, and Special Publications. All others, including deviations from definitions listed below, are noted in the text at first mention, as well as in the titles or footnotes of tables, and in figure or figure captions.

Weights and measures (metric)

centimeter	cm
deciliter	dL
gram	g
hectare	ha
kilogram	kg
kilometer	km
liter	L
meter	m
milliliter	mL
millimeter	mm

Weights and measures (English)

cubic feet per second	ft^3/s
foot	ft
gallon	gal
inch	in
mile	mi
nautical mile	nmi
ounce	oz
pound	lb
quart	qt
yard	yd

Time and temperature

day	d
degrees Celsius	°C
degrees Fahrenheit	°F
degrees kelvin	K
hour	h
minute	min
second	s

Physics and chemistry

all atomic symbols	
alternating current	AC
ampere	A
calorie	cal
direct current	DC
hertz	Hz
horsepower	hp
hydrogen ion activity (negative log of)	pH
parts per million	ppm
parts per thousand	ppt, ‰
volts	V
watts	W

General

Alaska Administrative Code	AAC
all commonly accepted abbreviations	e.g., Mr., Mrs., AM, PM, etc.
all commonly accepted professional titles	e.g., Dr., Ph.D., R.N., etc.
at	@
compass directions:	
east	E
north	N
south	S
west	W
copyright	©
corporate suffixes:	
Company	Co.
Corporation	Corp.
Incorporated	Inc.
Limited	Ltd.
District of Columbia	D.C.
et alii (and others)	et al.
et cetera (and so forth)	etc.
exempli gratia (for example)	e.g.
Federal Information Code	FIC
id est (that is)	i.e.
latitude or longitude	lat. or long.
monetary symbols (U.S.)	$, ¢
months (tables and figures): first three letters	Jan,...,Dec
registered trademark	®
trademark	™
United States (adjective)	U.S.
United States of America (noun)	USA
U.S.C.	United States Code
U.S. state	use two-letter abbreviations (e.g., AK, WA)

Measures (fisheries)

fork length	FL
mideye-to-fork	MEF
mideye-to-tail-fork	METF
standard length	SL
total length	TL

Mathematics, statistics

all standard mathematical signs, symbols and abbreviations	
alternate hypothesis	H_A
base of natural logarithm	*e*
catch per unit effort	CPUE
coefficient of variation	CV
common test statistics	(F, t, χ^2, etc.)
confidence interval	CI
correlation coefficient (multiple)	R
correlation coefficient (simple)	r
covariance	cov
degree (angular)	°
degrees of freedom	df
expected value	*E*
greater than	>
greater than or equal to	≥
harvest per unit effort	HPUE
less than	<
less than or equal to	≤
logarithm (natural)	ln
logarithm (base 10)	log
logarithm (specify base)	$log_{2,}$ etc.
minute (angular)	'
not significant	NS
null hypothesis	H_O
percent	%
probability	P
probability of a type I error (rejection of the null hypothesis when true)	α
probability of a type II error (acceptance of the null hypothesis when false)	β
second (angular)	"
standard deviation	SD
standard error	SE
variance	
population	Var
sample	var

SPECIAL PUBLICATION NO. 04-06

CATALOG OF WATERS IMPORTANT FOR SPAWNING, REARING, OR MIGRATION OF ANADROMOUS FISHES – SOUTHEASTERN REGION, EFFECTIVE JANUARY 15, 2005

by

J. Johnson,
Ed Weiss
and
Scott Maclean

Alaska Department of Fish and Game
Division of Sport Fish, Research and Technical Services
333 Raspberry Road, Anchorage, Alaska, 99518-1599

November 2004

The Division of Sport Fish Special Publications series was established in 1991 for the publication of techniques and procedures manuals, informational pamphlets, special subject reports to decision-making bodies, symposia and workshop proceedings, application software documentation, in-house lectures, and other documents that do not fit in another publication series of the Division of Sport Fish. Since 2004, the Division of Commercial Fisheries has also used the same Special Publication series. Special Publications are intended for fishery and other technical professionals. Special Publications are available through the Alaska State Library and on the Internet: http://www.sf.adfg.state.ak.us/statewide/divreports/html/intersearch.cfm. This publication has undergone editorial and peer review.

J. Johnson
Alaska Department of Fish and Game, Division of Sport Fish,
333 Raspberry Rd, Anchorage, AK 99518-1599, USA

Ed Weiss
Alaska Department of Natural Resources, Office of Habitat Management and Permitting
550 West 7th Avenue, Suite 1420, Anchorage, AK 99501-3566, USA

And

Scott Maclean
Alaska Department of Natural Resources, Office of Habitat Management and Permitting
550 West 7th Avenue, Suite 1420, Anchorage, AK 99501-3566, USA

This document should be cited as:
Johnson, J., E. Weiss, and S. Maclean. 2004. Catalog of waters important for spawning, rearing, or migration of anadromous fishes – Southeastern Region, Effective January 15, 2005. Alaska Department of Fish and Game, Special Publication No. 04-06, Anchorage.

The Alaska Department of Fish and Game administers all programs and activities free from discrimination based on race, color, national origin, age, sex, religion, marital status, pregnancy, parenthood, or disability. The department administers all programs and activities in compliance with Title VI of the Civil Rights Act of 1964, Section 504 of the Rehabilitation Act of 1973, Title II of the Americans with Disabilities Act of 1990, the Age Discrimination Act of 1975, and Title IX of the Education Amendments of 1972.

If you believe you have been discriminated against in any program, activity, or facility, or if you desire further information please write to ADF&G, P.O. Box 25526, Juneau, AK 99802-5526; U.S. Fish and Wildlife Service, 4040 N. Fairfax Drive, Suite 300 Webb, Arlington, VA 22203 or O.E.O., U.S. Department of the Interior, Washington DC 20240.

For information on alternative formats for this and other department publications, please contact the department ADA Coordinator at (voice) 907-465-4120, (TDD) 907-465-3646, or (FAX) 907-465-2440.

TABLE OF CONTENTS

Page

LIST OF TABLES ii

LIST OF FIGURES ii

INTRODUCTION 1

Purpose and Availability of the Atlas and Catalog 1

STATUTES AND REGULATIONS 2

Statutes 2
Regulations 2
Penalties 3
Other Fish Habitat Protection Statutes 3

PERMIT APPLICATION PROCEDURES 4

Permits for Specified Streams 4
Permits for Unspecified Streams 5
Other Permittee Responsibilities 5
Contacts 5

ATLAS AND CATALOG USERS' GUIDE 7

Format 7
Limitations 7
Interpretation of the Atlas 9
  Numbering of Specified Water Bodies 9
  Symbols 12
Interpretation of the Catalog 13
  Water Bodies by Number 13
  Annotation Codes 14
  Water Bodies by Name 15
Sources 15
Update Procedures 15

ACKNOWLEDGMENTS 16

DEFINITIONS 17

STREAM LISTING BY NUMBER 20

STREAM LISTING BY NAME 413

LIST OF TABLES

Table **Page**

1. OHMP area offices and contacts. 6
2. List of Annotation Codes 14

LIST OF FIGURES

Figure **Page**

1. Atlas and Catalog Regional Boundaries 8
2. 1:250,000 scale quad names and numbers 10
3. Examples of Atlas stream numbering 11

INTRODUCTION

PURPOSE AND AVAILABILITY OF THE ATLAS AND CATALOG

As of April 15, 2003, Executive Order 107 transferred functions related to protection of fish habitat in rivers, lakes, and streams under Alaska Statutes 16.05.840 - .860 and 16.05.870 - .890 from the Alaska Department of Fish and Game (ADF&G) to the Alaska Department of Natural Resources (ADNR). The authorities for fish habitat protection are now found in Alaska Statutes 41.14.840 – .860 and 41.14.870 – .890, respectively. Former 5 AAC 95.010 which adopts the *Catalog of Waters Important for Spawning, Rearing or Migration of Anadromous Fishes* and the *Atlas to the Catalog of Waters Important for Spawning, Rearing or Migration of Anadromous Fishes* into regulation was relocated to 11 AAC 195.010, with conforming technical changes, to reflect Executive Order 107.

Alaska Statute 41.14.870(a) requires the ADNR to specify the various rivers, lakes, and streams, or parts of them, that are important for spawning, rearing, or migration of anadromous fishes. Adopted by reference under 11 AAC 195.010 of the Alaska Administrative Code, the *Catalog of Waters Important for Spawning, Rearing or Migration of Anadromous Fishes* (referred to as the "Catalog") and the *Atlas to the Catalog of Waters Important for Spawning, Rearing or Migration of Anadromous Fishes* (referred to as the "Atlas") are used to make this specification. The Catalog is a numerically-ordered list of the water bodies with documented use by anadromous fish for these purposes. The Atlas shows cartographically the location, name and number of these specified water bodies, the anadromous fish species using these water bodies, and the fish life history phases for which the water bodies are used (to the extent known).

The ADF&G and ADNR work together to identify and map the water bodies specified under AS 41.14.870, and ADNR protects these habitats through implementation of their Fish Habitat Permitting program. Protection of these specified water bodies is addressed by other sections of AS 41.14.870, which require persons or governmental agencies to submit plans and specifications to ADNR and receive written approval in the form of a Fish Habitat Permit prior to beginning the proposed use, construction or activity that would take place in specified water bodies. More detailed information about AS 41.14.870, the types of activities requiring permits, and the permit application procedures are found on subsequent pages of this document.

Copies of the *Catalog of Waters Important for Spawning, Rearing or Migration of Anadromous Fishes* for a specified region may be obtained by writing to the ADNR, Office of Habitat Management and Permitting (OHMP), Anchorage Regional Office at 550 West 7th Avenue, Suite 1420, Anchorage, AK 99501-3566 (phone 907-269-8690) or the ADF&G Sportfish Division at 333 Raspberry Road, Anchorage, AK 99518-1599 (phone 907-267-2342).

Copies of the entire *Atlas of Waters Important for Spawning, Rearing or Migration of Anadromous Fishes* are available for examination at the OHMP area offices in Juneau, Fairbanks, and Anchorage and the ADF&G Sport Fish Division offices in Anchorage and Juneau. Copies are also available for viewing at the Alaska State Library in Juneau and the ARLIS library in Anchorage. Copies of regional volumes of the Atlas for the region of the state in which they are located are available for inspection at OHMP offices in Craig, Palmer, Petersburg, and Soldotna and ADF&G offices in Anchorage, Bethel, Cold Bay, Cordova, Craig, Delta Junction, Dillingham, Douglas, Dutch Harbor, Fairbanks, Glennallen, Haines, Homer, Juneau, Ketchikan, King Salmon, Kodiak, Nome, Palmer, Petersburg, Sand Point, Sitka, Soldotna, Tok, Wrangell, and Yakutat.

STATUTES AND REGULATIONS

The Alaska laws summarized below form the basis for the ADNR OHMP Fish Habitat Permitting program and OHMP's role in regulating activities in specified anadromous fish-bearing water bodies. Implementation of these laws is the purpose for which the Atlas and Catalog are developed and maintained. These statutes and regulations are subject to amendment or repeal and should be regularly reviewed for possible changes.

STATUTES

AS 41.14.870 requires ADNR to "specify" or list, "the various rivers, lakes, and streams or parts of them that are important for the spawning, rearing, or migration of anadromous fish." It also requires anyone wanting to construct a hydraulic project, or use, divert, obstruct, pollute, or change the natural flow or bed of a specified water body, or operate a vehicle in these specified water bodies to contact ADNR for written approval before beginning the construction, activity, or use. The department may require additional information in order to fully evaluate potential impacts to fish and game resources. Required information includes full plans and specifications for the proposed construction, activity, or use and a list of measures for protecting fish and game resources affected by the proposed activity.

If the deputy commissioner (or deputy commissioner's authorized representative) determines that the plans and specifications provide for the proper protection of fish and game, ADNR Office of Habitat Management & Permitting will issue written approval, in the form of a "Fish Habitat Permit," authorizing the proposed use or activity. In the case of a denial, the applicant may seek a hearing under AS 44.62.370.

AS 41.14.880 establishes that any person or organization beginning a construction or use without the deputy commissioner's written approval is guilty of a misdemeanor. The statute also dictates that any cost associated with restoring the stream to its original condition is to be borne by the guilty party and is in addition to any penalty imposed by the court.

AS 41.14.890 authorizes OHMP employees to issue oral approvals to a riparian landowner for removing obstructions or repairing existing structures without reviewing prepared operating plans in the event of an emergency arising from weather or stream flow conditions.

AS 41.14.895 establishes the penalty for causing material damage to spawning beds or preventing or interfering with migration of anadromous fish as a misdemeanor. Causing material damage or interfering with migration can be a direct result of a project or use or can occur through negligence or non-compliance with the approved plans and specifications.

AS 41.14.900 specifies that anyone violating AS 41.14.870 – .895 is guilty of a Class A misdemeanor. It further dictates that any proceeds from fines are to be deposited in the general fund of the State of Alaska.

REGULATIONS

11 AAC 195.010*: The Catalog of Waters Important for Spawning, Rearing or Migration of Anadromous Fishes,* and its companion Atlas are the means by which ADNR specifies the water bodies considered important for use by anadromous fish in accordance with AS 41.14.870. The Atlas and Catalog are adopted by reference under 11 AAC 195.010(a) of the Alaska Administrative Code. The permit application procedures, definitions, and other information contained in the introductions of the Atlas and Catalog are also adopted by reference under 11 AAC 195.010(b).

PENALTIES

AS 12.55.035 specifies the fines for various offenses. Possible fines for a Class A misdemeanor resulting from a conviction for violating AS 41.14.870 - .895 include:

⇒ If a defendant is not an organization: A fine of up to $10,000.

⇒ If the defendant is an organization: Maximum fines of up to $200,000; or three times the pecuniary gain realized by the defendant; or three times the pecuniary damage or loss caused by the defendant to another, or to the property of another, as a result of the offense.

In addition to these fines, convicted defendants are liable for the cost of restoring the stream to its original condition (AS 41.14.880), may receive up to one year in prison, and may be subject to civil fines or penalties. Please refer to the complete current text of AS 41.14.870 - .900, AS 12.55.035 and 12.55.135 and 11 AAC 195.010 for detailed information.

OTHER FISH HABITAT PROTECTION STATUTES

AS 41.14.840 requires the construction and maintenance of a fishway and a device for efficient passage of downstream migrants for any dam or other obstruction built across a stream frequented by salmon or other fish, the submission of plans and specifications for review and approval by ADNR and that the structure be kept open, unobstructed, and supplied with enough water to maintain the free and efficient passage of fish through it.

If a fishway is by the deputy commissioner to be impractical, *AS 41.14.850* allows for the owner/applicant to compensate for the loss resulting from the dam or obstruction by paying a lump sum acceptable to the deputy commissioner to the fish and game fund; convey a site and construct a new hatchery and all related facilities; or fund the expansion, maintenance, and operation of an existing hatchery.

AS 41.14.860 sets the penalties or fines for violating AS 41.14.840 and 41.14.850 and any regulations adopted under them. Owners of dams or obstructions who fail to comply with AS 41.14.840 or 41.14.850 within a reasonable time designated in a notice from the deputy commissioner are guilty of a misdemeanor and subject to a fine of up to $1,000. The statute further notes that each day the owner fails to comply is a separate offense and that the dam or obstruction is a public nuisance and subject to abatement.

PERMIT APPLICATION PROCEDURES

PERMITS FOR SPECIFIED STREAMS

As outlined in preceding pages, a Fish Habitat Permit is required *before* any action is taken "to construct a hydraulic project, or use, divert, obstruct, pollute, or change the natural flow or bed of a specified river, lake, or stream . . ." or " . . . to use wheeled, tracked, or excavating equipment or log-dragging equipment in the bed of a specified river, lake, or stream . . ." [quoted portions from AS 41.14.870(b)]. This requirement includes, but is not limited to, construction, maintenance, repairs, or placement of structures, docks, bulkheads, road crossings (culverts, bridges, fords), stream diversions and bank stabilization projects; gravel removal; dumping any material into (or onto ice over) a water body; placer mining; water withdrawals or appropriations; the use of vehicles or equipment in the water body; and the use of explosives in or near the water body. Recreational boating and fishing activities do not require a Fish Habitat Permit.

To apply for a Fish Habitat Permit, the applicant must submit a completed application package to the appropriate ADNR, OHMP office (see Contacts section below) at least 30 days prior to the proposed start date. Technical assistance is available in many instances. By consulting with ADNR early in the planning process, strategies for protecting fish resources can be included in submitted plans, thereby reducing permit review time and the need for project changes. The package must include a written, signed request, a completed Fish Habitat Permit Application, and any other necessary materials, including any relevant "other-agency" permit authorizations such as a U.S. Army Corps of Engineers permit application or an Alaska Coastal Project Questionnaire (see "Other Permittee Responsibilities" section below).

Information submitted with the application should be sufficiently detailed to fully describe the proposed activity and its possible effects on the specified water body and its fish resources. The following types of information should accompany the application where applicable:

- name and location of the water body;
- type of project (e.g., bridge, culvert, utility line placement, erosion control, water withdrawal, gravel removal, placer mining, etc.);
- project plans and description including drawings, description of methods, and list of equipment (i.e. design blueprints or plan view drawings, survey data, description of water body at project site, description of planned work, erosion / sedimentation control methods, etc.);
- description of in-water use of wheeled or tracked vehicle (i.e. type and size of vehicle, surface bearing pressure, dates and frequency of use, etc.);
- description of proposed or anticipated stream diversions, channelization, or bank alterations including sequence of proposed work and any dewatering actions;
- description of any material removal from or material deposition into the water body including type and amount of material;
- description of proposed blasting or use of explosives including charge size, distance to water body and impact pressures;
- dates of the proposed work or use;
- other contractors or parties involved in the project; and
- proposed mitigation measures.

OHMP personnel will review the application materials and, where appropriate, issue permit approval for plans and procedures that have minimal or no harmful effects, including accumulative effects, on anadromous fish or their habitats.

In some cases, methods of operation or construction sequencing that minimize effects on spawning and rearing areas may be required, or work may be restricted to certain seasonal windows to avoid interference with fish. In some instances, damage from a proposed use or activity may be unavoidable and the department may withhold permit authorization or, at its discretion require mitigation for loss of fisheries resources. This required mitigation may be different from any proposed by the applicant.

PERMITS FOR UNSPECIFIED STREAMS

In addition, a Fish Habitat Permit may be required under AS 41.14.840 for activities occurring in a water body or portions of a water body that are not specified in the Atlas and Catalog, but are frequented by anadromous or resident fish species. Specifically, a Fish Habitat Permit is required before a dam or other obstruction is built across a stream used by fish. Procedures for obtaining a Fish Habitat Permit under, AS 41.14.840 are the same as those outlined above for AS 41.14.870. The ADNR recommends that you contact the appropriate OHMP office if there is any question about whether your project requires a Fish Habitat Permit.

OTHER PERMITTEE RESPONSIBILITIES

A copy of the Fish Habitat Permit, including any permit amendments, must be retained on site during the permitted activity. The permittee is responsible for the actions of contractors, agents, or other persons who perform work to accomplish the approved plan. The permittee shall notify OHMP and obtain written approval in the form of a permit amendment prior to beginning any activity that deviates from the approved plan. The final determination as to the significance of any deviation from, or modification to, the approved plan and the need for a permit amendment is OHMP's responsibility. Therefore, it is recommended that a permittee promptly consult the OHMP when considering a deviation from the approved plan.

Depending on the types of activities or work proposed to occur in a particular water body, additional permits or authorizations may be needed from other state or federal agencies, local governments, or applicable land managers. It is the applicant's responsibility to make sure all necessary permits are obtained prior to starting work. Other entities that may require a permit include but are not limited to the U.S. Army Corps of Engineers, U.S. Environmental Protection Agency, Alaska Department of Environmental Conservation, other divisions of the Department of Natural Resources, ADF&G, the Office of Project Management and Permitting and private land owners.

CONTACTS

Completed permit applications and requests for information or blank permit applications should be submitted to the appropriate OHMP Office for the area in which the project is located, as noted in Table 1 below.

OHMP Area Offices	Area of Responsibility
Juneau Area Office (I) 400 Willoughby Avenue, 4th Floor Juneau, AK 99801-1796 465-4105 phone 465-4759 fax Jacky Timothy, Habitat Biologist jackie_timothy@dnr.state.ak.us	Northern Southeast - Juneau, Douglas, Gustavus, Haines, Skagway, Hoonah, Sitka, Yakutat, Icy Bay Game Management Units (GMUs; designations are approximate) 1C & 1D; 4 (most); 5
Anchorage Area Office (II) 550 West 7th Avenue Anchorage, AK 99501 269-8690 phone 269-5673 fax Stewart Seaberg, Area Biologist stewart_seaberg@dnr.state.ak.us	Municipality of Anchorage, Prince William Sound, Copper River Delta, Alaska Peninsula, Aleutian Islands, Bristol Bay - Anchorage, Whittier, Valdez, Cordova, Kodiak, Dillingham, Togiak, Unalaska GMUs: 6; 8; 9; 10; 11 S of Haley Cr.; 14C; 16B (S half); 17
Fairbanks Area Office (III) 1300 College Road Fairbanks, AK 99701-1551 459-7289 phone 456-3091 fax Mac McLean, Area Biologist mac_mclean@dnr.state.ak.us	Interior, Northern, Western, and Southwest Alaska; North Slope, Yukon and Kuskokwim river basins, Copper River basin north of the Chugach Mountains - Fairbanks, Delta Junction, Glennallen, Chitna, Bethel, Nome, Kotzebue, Barrow GMUs: 11 N of Haley Cr.; 12; E portions of 13A, 13B, & 13D; 13E (Cantwell and upper Nenana River only); 18 through 26
Mat-Su Area (IV) Office 1800 Glenn Highway, Suite 12 Palmer, AK 99645-6736 745-7363 phone 745-7369 fax Jeff Davis, Area Biologist jeff_davis@dnr.state.ak.us	Matanuska/Susitna Basin, Talkeetna Mountains - Palmer, Wasilla, Big Lake, Talkeetna, Trapper Creek GMUs: W portion of 13A, 13B, & 13D; 13E (except Cantwell and upper Nenana River); 14A & 14B; 16A & 16B (north half)
Kenai Area Office (V) 514 Funny River Road Soldotna, AK 99669-8255 260-4882 phone 260-5992 fax Lee McKinley, Area Biologist lee_mckinley@dnr.state.ak.us	Kenai Peninsula - Kenai, Soldotna, Homer, Seldovia, Portage, Cooper Landing, Seward GMUs: 7; 15
Petersburg Area Office (VI) P.O. Box 667 Petersburg, AK 99833-0667 772-5224 phone 772-9336 fax Jim Cariello, Area Biologist jim_cariello@dnr.state.ak.us	Southern Southeast - Petersburg, Kake, Wrangell, Angoon GMUs: 1A (most) & 1B; 3; 4 (Admiralty Island from Angoon south)
Prince of Wales Area Office (VII) P.O. Box 668 Craig, AK 99921-0668 826-2560 phone 826-2562 fax Mark Minnillo, Area Biologist mark_minnillo@dnr.state.ak.us	Prince of Wales, Dall, Long, Revillagigedo, and Gravina islands - Craig, Klawock, Hydaburg, Thorne Bay, Coffman Cove, Ketchikan GMU: 1A (Revillagigedo and Gravina islands); 2

Table 1.–OHMP area offices and contacts.

ATLAS AND CATALOG USERS' GUIDE

FORMAT

The Atlas and Catalog are divided into six volumes corresponding to Alaska's six fish and game resource management regions (Arctic, Interior, Western, Southwest, Southcentral, Southeast) established in 1982 by the Joint Boards of Fisheries and Game (see Figure 1). A figure on the front cover of each Catalog and Atlas shows the geographic area covered in that volume.

The Catalog is a numerically-ordered list of the water bodies documented as being used by anadromous fish. It also lists the U.S. Geological Survey (USGS) quadrangle (quad) map, latitude, longitude, anadromous fish documented in the water body and a legal description for the mouth and upper known extent of anadromous fish use for each specified water body.

The Atlas to the Catalog is a compilation of topographic maps that cartographically shows the location, name, and number of these specified anadromous fish-bearing water bodies, the anadromous fish species using these water bodies, and the fish life history phases for which the water bodies are used (to the extent known).

LIMITATIONS

Location information (latitude/longitudes, legal descriptions) and graphic representations used in the Atlas and Catalog are primarily derived from USGS quad maps, from field observations, and in some cases from aerial photos. ADF&G and ADNR use the most recent editions of these quad maps, when possible, to depict as accurately as possible the locations of water bodies found in the Atlas and Catalog. The intent is to avoid any confusion when referring to a specific water body. In some parts of Alaska, however, channel and coastline configurations have changed since the relevant USGS quad map was published, making it not entirely accurate for on-the-ground use. Locations listed in the catalog should be compared to the water body locations depicted on the Atlas maps, not to field-surveyed or photo-extracted locations.

In some instances, polygons are used to specify areas containing a number of water bodies supporting anadromous fish that are impossible to depict legibly and accurately on 1:63,360-scale maps. Generally used by juvenile anadromous fish for rearing, water bodies in these polygons are highly productive and are considered important for anadromous fishes.

Fisheries surveys are important tools protecting anadromous fish habitat, and for managing sport, personal use, subsistence and commercial fisheries. Data are collected by various methods including aircraft, boat, and foot. Due to timing, water clarity, temperature, survey method or other factors, a survey for a particular species may fail to gather complete life-phase information, or observe juvenile fish, non-targeted anadromous fish species, or the actual upper limit of anadromous fish use. Therefore, the upper points of stream reaches listed in the Catalog and shown in the Atlas usually reflect the extent of fish surveys or known anadromous fish use in a particular water body rather than the *actual* limits of anadromous fish occurrence or of habitat use.

In addition, only a limited number of the water bodies in Alaska have actually been surveyed. Virtually all-coastal water bodies in the state provide important habitat for anadromous fish, as do many unsurveyed tributaries to known anadromous fish-bearing water bodies. Anadromous fish often rear in small tributaries, flood channels, intermittent streams, and beaver ponds. Due to the remote location, small size, or ephemeral nature of these systems, most have not been surveyed and are not included in the Catalog or Atlas.

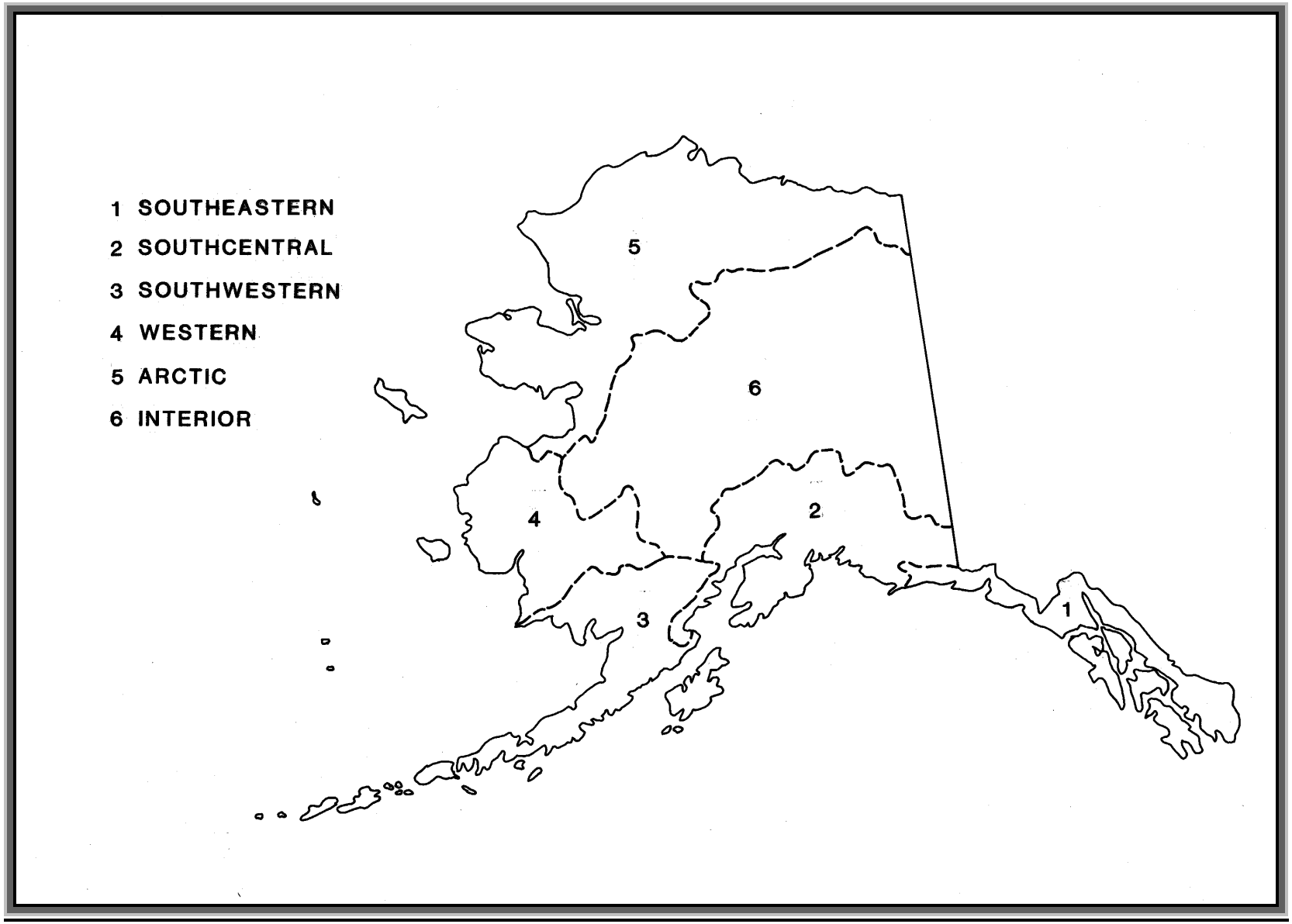

Figure 1.–Atlas and Catalog Regional Boundaries

INTERPRETATION OF THE ATLAS

Alaska is depicted by 153 1:250,000-scale USGS quadrangles (see Figure 2). Most quadrangles of this scale are further divided into 1:63,360-scale inch-to-the-mile maps (*also* known as quadrangles). The Atlas contains the 1:250,000-scale quadrangles to help users locate anadromous water body information on the more detailed 1:63,360-scale map(s), if any exist for an area. Where inch-to-the-mile USGS maps do not yet exist (e.g., in parts of the Interior, Arctic, Western, and Southwest regions), specified water bodies are drawn on the 1:250,000-scale quadrangles.

Numbering of Specified Water Bodies

Note: Examples given below refer to Figure 3.

All streams, rivers, and lakes specified in the Atlas and Catalog have a unique identifying number. The first six digits consist of a three-digit number and a two-digit number, separated by a hyphen. This number set is derived from the 1982 ADF&G statistical fishing district number identifying the body of salt water to which the system drains. Although fishing district numbers used by the ADF&G's Commercial Fisheries Division have changed periodically since 1982, the numbering system in the Atlas and Catalog remains based on the 1982 statistical area boundaries in order to maintain a unique number for each specified water body through time.

First-order streams (which flow directly into salt water) are identified by a five-digit suffix added to the two-part fish district number into which the stream flows. For each first-order stream, this five-digit suffix begins with the number 1. For example, Big River (at the top of Figure 3) is "101-52-10100" (where "101-52" identifies the statistical fishing district and "10100" is the first-order stream in that district).

A stream branching from a first-order stream (i.e., second-order) carries the same base number (e.g., 101-52-10100) plus a four-digit number indicating that specific tributary. In the example, "2021" denotes the tributary that branches to the left (heading upstream) on Big River, making the entire number for this second-order stream 101-52-10100-2021. Third-, fourth- and higher-order streams are numbered in the same way by adding a four-digit number for each branch. The first digit for each branch sequence always indicates the stream order.

By convention, the last digit of a number sequence used to identify second- and higher- order streams will be even if the tributary branches to the right (heading upstream) and odd if it branches to the left. Due to limited space on maps, often only the number sequence of a specific tributary appears next to that tributary; however, the entire number sequence down to the statistical fishing district number can be determined by following the waterway downstream. The Catalog lists the entire number sequence.

The number assigned to a lake begins with the number of the stream that drains from it, plus a four-digit number beginning with a zero. In Figure 3, a lake occurs along a third-order stream in the Blue Creek drainage. Its unique identification number, 101-53-10100-2010-3005-0010, consists of the third-order stream number (101-53-10100-2010-3005) plus the four-digit lake identifier (0010).

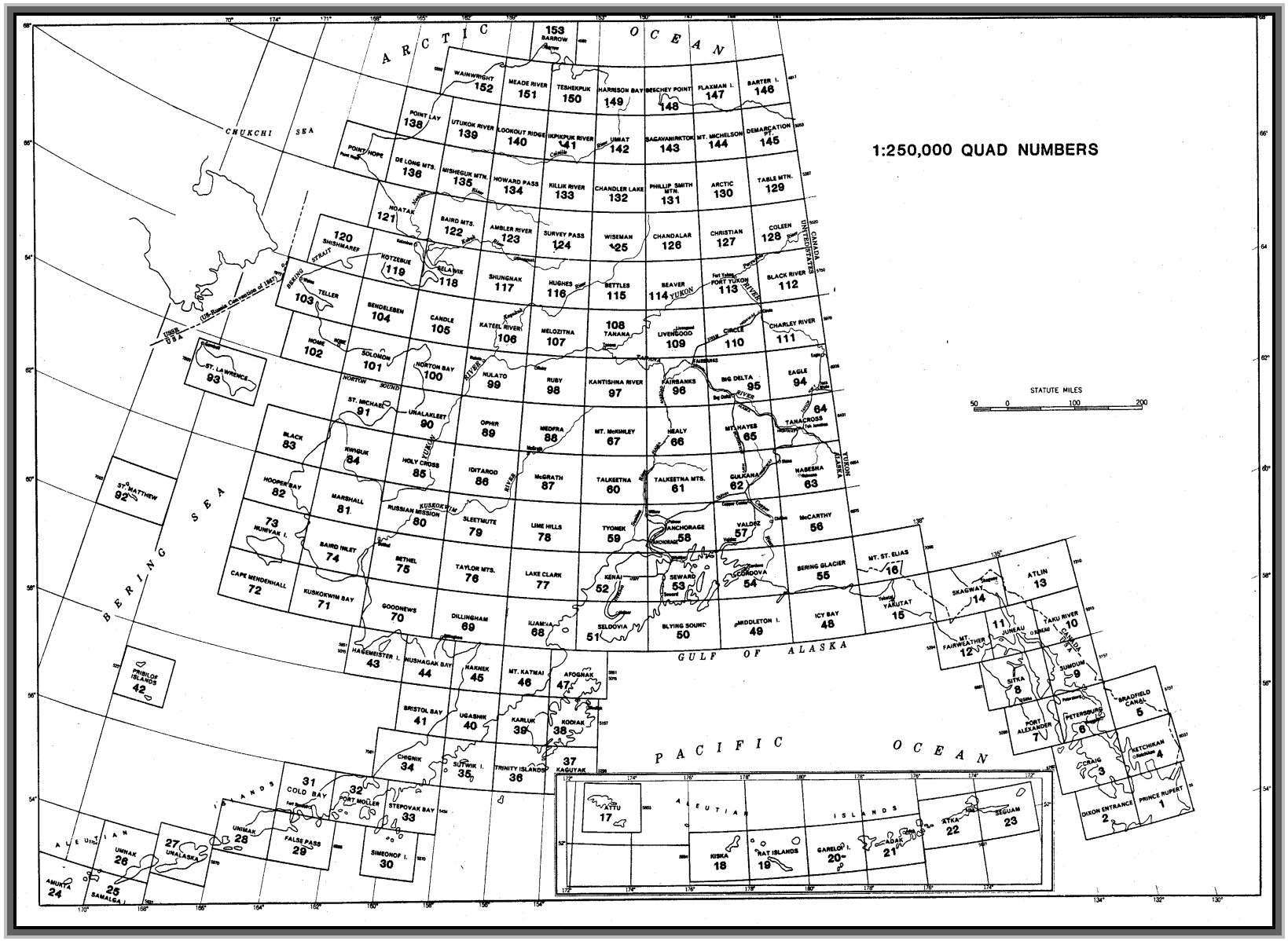

Figure 2.–1:250,000 scale quad names and numbers

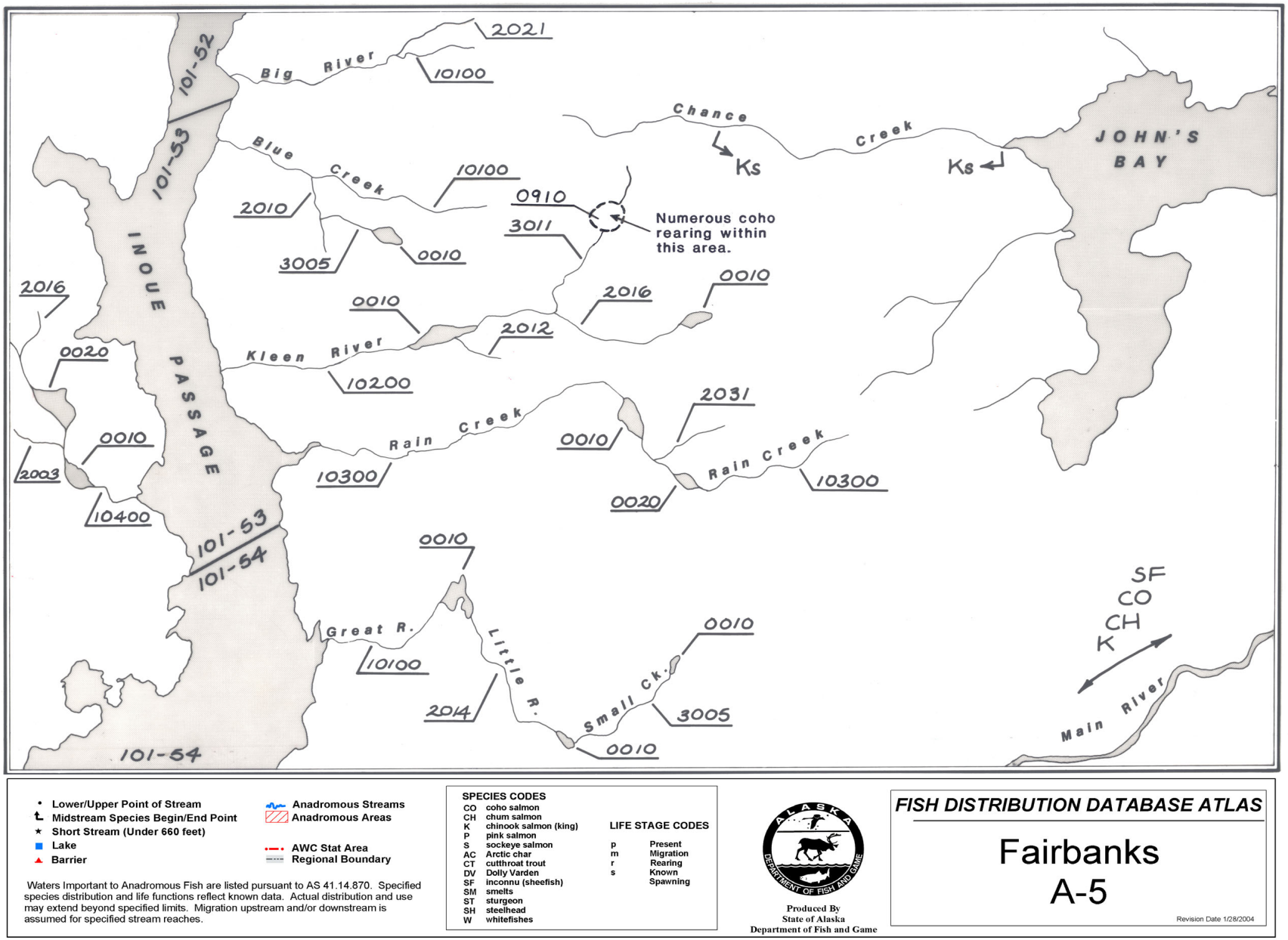

Figure 3.–Examples of Atlas stream numbering

A four-digit number sequence beginning with 09 designates polygons. Used only in special cases, polygons will be numbered, whenever possible, with the stream number on which the polygon is located, followed by a 09xx polygon designation. In the example, a polygon adjoins a tributary to the Kleen River. The polygon's unique identification number would be 101-53-10200-2016-3011-0910, which is the stream number (101-53-10200-2016-3011) plus the polygon designator "0910."

Figure 3 shows four watersheds having multiple lakes and flowing to Inoue Passage. Each illustrates a different aspect of the water body numbering system. In the first example, a first-order stream is named "Kleen River," but the named river does not continue above the first lake. Kleen River is numbered 101-53-10200, for statistical fishing district "101-53" and first-order stream "10200." A lake identifier "0010" is added to denote the first lake upstream of Kleen River. Since all tributaries flowing into a lake retain the base number of the lake's outlet stream but add a *next*-higher-order stream identifier, the tributary to the first lake above Kleen River is numbered 101-53-10200-*2012*. Meanwhile, the headwater lake that drains into second-order tributary "2016" reflects that in its last two suffixes: 101-53-10200-*2016-0010*. Any streams flowing into this lake would be third-order and numbered accordingly.

In the second multi-lake example, Rain Creek passes through a series of lakes. Each lake is assigned the first-order stream number 101-53-10300, followed by a sequential and unique lake number, 0010 for the first lake, 0020 for the second. Tributaries to either Rain Creek or the lakes (none shown) would bear a second-order number after the base number.

The same numbering conventions apply to the third case, a system with unnamed streams (see left side of Inoue Passage). Each lake is numbered from the main channel, with an added lake number (101-53-10400-*0010*, for the first lake, 101-53-10400-*0020* for the second lake).

In the fourth example, Great River, Little River, and Small Creek are first-, second-, and third-order streams, respectively. Each named stream is separated by a lake, to which it is a tributary. The lake above each tributary has the same number as its outlet stream but with an added lake identifier. In this example, the first lake (above first-order stream Great River) is 101-54-10100-*0010*; the second lake (above second-order tributary Little River) is 101-54-10100-*2014-0010*; and the third lake (above third-order tributary Small Creek) is 101-54-10100-2014-*3005-0010*. Alone, the lake identifiers for these three lakes appears to be the same, however, when combined with the outlet stream number, a unique number for each stream is formed.

Symbols

The alphanumeric map number in the lower left corner of the maps identifies the 1:63,360 scale quadrangle of the 1:250,000-scale quadrangle (Numbers for the 1:250,000-scale quadrangles are identified on Figure 3). The legend beneath each map lists letter symbols for each fish species and life activity. Some maps also include the symbol (♦) to depict streams for which the length of documented fish habitat is too short (less than 660 feet) to accurately map at the 1:63,360 scale. In most cases, barriers to fish passage or limits of fish survey efforts account for the short terminus. Locations where barriers are known to exist are denoted by the (▲) symbol.

Arrows on the maps delineate the distribution of fish in a water body, where known. A single arrow drawn at the mouth of a stream or stream reach shows which fish species migrate upstream. Downstream-pointing arrows farther upstream indicate the highest point at which a fish species is currently known to occur (see symbols for king salmon spawning on Chance Creek, Figure 3).

A double-headed arrow is usually added to show that the range of a listed species continues onto adjacent maps (see notation for king, chum, and coho salmon, and sheefish migrating on Main

River). While this convention is utilized on Atlas maps produced in the past, Atlas maps produced during and after the 2004 update will use the anadromous waters number and the species string to indicate the range of anadromous fish species that continues onto adjacent Atlas maps.

INTERPRETATION OF THE CATALOG

Water Bodies by Number

Each water body in the *Catalog of Waters Important for Spawning, Rearing or Migration of Anadromous Fishes* is listed on two lines. The first line contains the water body number, information about the location of the mouth of the water body, and the known anadromous fish species and life stages present at the mouth of water body. The second line lists the water body name (if known) and location information for the upper point, and the known anadromous fish species and life stages present at the upper point. Column headings occur at the top of each page. For example, Grant Creek would be listed as follows:

WATER BODY NUMBER / NAME	MAP SHEET	LAT.	LONG.	LEGAL	SPECIES
101-75-10100	Bradfield Canal A-4	56.03889 N	131.21270 W	C 67S 92E 29	Kp,Cop,Ps,CHs,SHp
Grant Creek	Bradfield Canal A-5	56.10856 N	131.34453 W	C 66S 91E 33	Ks,Cos,Ps,CHs

In this example, the first line lists:

1. the water body number (101-75-10100);
2. the USGS map quadrangle containing the mouth of the water body (Bradfield Canal A-4);
3. the latitude-longitude of the mouth of the water body in decimal degrees (56.03889 latitude North; 131.21270 West);
4. the legal description of the water body mouth, given by meridian (*C*opper River), township (67 South), range (92 East), and section (29); and
5. the species string for the species and life stages present or entering at the mouth.

The second line lists:

1. the water body name, if known (Grant Creek);
2. the USGS map quadrangle containing the water body's upper point, if different from the quadrangle containing the mouth (Bradfield Canal A-5);
3. the latitude-longitude of the upper point in decimal degrees;
4. the legal description of the upper point; and
5. the species string for the species and life stages present or at the upper extent of the water body.

For purposes of data presentation in the catalog, lakes, and polygons do not have mouths or upper points. Instead the location information contained in the first line reflects a point near the middle of the lake or polygon on the cited quadrangle map. If any portion of a lake occurs on several

quadrangle maps, only one quad will appear in the first line. The lake or polygon name will appear on the second line if known.

Annotation Codes

Species, life stage, and meridian codes as presented in the Atlas and Catalog are described below.

SPECIES CODES	LIFE STAGE CODES	MERIDIAN CODES
AC = Arctic Char	m = migration	C = Copper River Meridian
AL = Arctic Lamprey	p = present	F = Fairbanks Meridian
K = Chinook Salmon	r = rearing	K= Kuskokwim Meridian
CH = Chum Salmon	s = spawning	S = Seward Meridian
CO = Coho Salmon		U = Umiat Meridian
CT = Cutthroat Trout		
DV = Dolly Varden		
OU = Eulachon		
SF = Sheefish		
LP = Lamprey, undifferentiated		
PC = Pacific lamprey		
P = Pink Salmon		
LV = River lamprey		
SM = Smelts, undifferentiated		
S = Sockeye Salmon		
SH = Steelhead Trout		
ST = Sturgeon, undifferentiated		
W = Whitefishes, undifferentiated		

Table 2.–List of Annotation Codes

Water Bodies by Name

To reference anadromous water bodies by name, use the alphabetical listing of known named water bodies in the second part of the catalog. Local names are denoted by an * that appears in the front of the name and appears first in the alphabetical listing.

SOURCES

Sources of information for the 1982 revision of the *Atlas* and *Catalog of Waters Important for Spawning, Rearing or Migration of Anadromous Fishes* were the following:

ADF&G "Alaska's Fisheries Atlas" (1978);

ADF&G field notes from area and regional offices and various;

ADF&G individual reports;

U.S. Forest Service;

U.S. Fish and Wildlife Service;

Revised Anadromous Fish Stream Catalog of Southeastern Alaska (1977) by John Edgington, Robert Larson, Jim Eastwood and Paul Novak;

Bureau of Land Management survey notes; and

Index to North Slope Stream and Lake Surveys (1982) by Terry Bendock and John Burr.

Since the 1982 revision, the Atlas and Catalog have been revised periodically with information on anadromous water bodies being provided by various state and federal agencies, private companies, and individuals.

UPDATE PROCEDURES

Procedures are in place that provide for regular updating of the Atlas and Catalog. Water bodies, or particular stream reaches, can be added or deleted and the upper range of anadromous water bodies changed as more current surveys document the presence or absence of anadromous fish. Anyone can submit a proposal for additions or changes to the Atlas and Catalog. However, proposals from other than ADF&G staff may be subject to field verification prior to approval by ADF&G.

Proposals for revisions to the Atlas and Catalog should be submitted to the Anchorage ADF&G Sport Fish Division office**.** The proposed revision must include a nomination form, available through Sport Fish Division regional offices, which lists the name and location of the water body, the fish species observed using the water body, the date fish were observed; the life stages (migration, spawning, or rearing) for which the water body is being used, if known; and any other clarifying information. The person submitting the proposed revision must sign the nomination form.

The location of the water body and the upper known extent of anadromous fish use should be marked on a 1:63,360-scale USGS map or better. Field sketches or aerial photography are also helpful.

It is anticipated that the Atlas and Catalog will be revised approximately every 12 months.

ACKNOWLEDGMENTS

The production of the Fish Distribution Database Regional Catalogs and companion Atlas maps was facilitated with the assistance of a number of personnel. Carol Barnhill, Frances Inoue, Jason Graham, and their staffs were responsible for data entry of nomination information into regional geodatabases, which were used to create stream listings tables and Atlas maps. Ryan Snow, Frank Wallis and Kirk Brogdon provided database-programming support used to create Catalog stream listings and Joanne MacClellan aided with text formatting of the regional Catalogs. Robert Clark, Robin Willis, Wayne Dolezal, and Stewart Seaberg reviewed the draft text and provided valuable comments. Past ADF&G employees Andy Hoffman, Nathan Pannkuk, Jennifer Eason and College Interns Terrance Howland, Charlie Couvillion, Trevor Strait, and Debra Cameron contributed to the production of the Atlas and Catalog. Updates to the Catalog and Atlas were made possible by the ADF&G area and field office staff as well as federal, state, & local resource agency personnel, past and present that conducted the fieldwork necessary to generate nominations. Development and publication of this manuscript were partially financed by the Federal Aid in Sport Fish Restoration Act (16 U.S.C. 777-777K) under Grant No. AK F38-1, Project 1; produced jointly with Alaska Department of Natural Resources, Office of Habitat Management and Permitting.

DEFINITIONS

1. **"Anadromous Fish**" means a fish or fish species that spends portions of its life cycle in both fresh and salt waters, entering fresh water from the sea to spawn and includes the anadromous forms of pacific trout and salmon of the genus *Oncorhynchus* (rainbow and cutthroat trout and chinook, coho, sockeye, chum and pink salmon), Arctic char, Dolly Varden, sheefish, smelts, lamprey, whitefish, and sturgeon.
2. **"Atlas**" means *An Atlas to the Catalog of Waters Important for Spawning, Rearing or Migration of Anadromous Fishes*.
3. **"Backwaters**" means a portion of the water body formed by an eddy along channel margins downstream from obstructions such as bars, root wads, or boulders, or as the result of back-flooding upstream from an obstruction sometimes separated from the channel by sand or gravel bars.
4. **"Banks**" means the portion of the stream channel cross section that restricts the lateral movement of water at normal bank-full levels often exhibiting a distinct break in slope from the stream bottom.
5. **"Bed**" means the substrate, bounded by the stream banks, over or through which the water column flows.
6. **"Braided channels**" means the intertwined branches or secondary channels of a river or stream and characterized by the separation and rejoining of two or more channels separated by bars or islands.
7. **"Catalog**" means the *Catalog of Waters Important for Spawning, Rearing or Migration of Anadromous Fishes*.
8. **"Distributary**" means a stream that flows away from, and does not rejoin, the main channel, and which usually flows to a sea, lake, stream, or other body of water.
9. **"Estuary**" means a semi-enclosed coastal body of water with a free connection to the sea and in which seawater is measurably diluted with freshwater derived from land drainage.
10. **"Fish"** means any species of aquatic finfish, invertebrate, or amphibian, in any stage of its life cycle, found in or introduced into the state, and includes any part of such aquatic finfish, invertebrate, or amphibian;
11. **"Lake**" means an inland water body, permanent or seasonal, occupying a basin or hollow in the earth's surface, which may or may not have a current or single direction of flow.
12. **"Mean high water**" means a tidal datum used in referring to tidelands or the tidally affected portion of the stream, that is equal to the average of all high tides over a 19-year Metonic cycle, as established by the National Ocean Service of the National Oceanic and Atmospheric Administration.
13. **"Mean lower low water**" means a tidal datum used in referring to tidelands or the tidally affected portion of the stream, that is equal to the average of the lower of the two low tides of each day over a 19-year Metonic cycle, as established by the National Ocean Service of the National Oceanic and Atmospheric Administration.
14. **"Migration**" means the predictable, purposeful, or seasonal movement of fish, unrestricted by other than natural influences.

15. **“Mouth**” means a line drawn between the seaward extremities of the exposed tideland banks of any stream channel(s) at mean lower low water; a stream or river may have more than one mouth by virtue of having more than one channel that empties into a receiving body of water.

16. **“Permit**” means the written approval by the deputy commissioner of ADNR or the deputy commissioner’s authorized representative, in the form of a Fish Habitat Permit issued through an area office of the ADNR, Office of Habitat Management & Permitting (OHMP), based on plans and specifications as required by either AS 41.14.840 or AS 41.14.870.

17. **“Pollute**” means altering the physical, chemical or biological properties of a stream, river, or lake to the extent that the water fails to meet the Alaska Water Quality Standards set forth in 18 AAC 70.010 - .110.

18. **“Polygon”** means a geographic area of numerous water bodies or wetland areas that cannot be accurately mapped at the 1:63,360 scale and which are important for the spawning rearing or migration of anadromous fish. These polygons are listed in the Catalog with single point identifiers and delineated on the Atlas maps by a dashed line boundary. All waters within these polygons are considered specified anadromous fish bearing water bodies.

19. **“portion of the bed(s) and banks, up to the ordinary high water mark** (OHW)” means (A) in the non-tidal portion of a river, lake, or stream: the portion of the bed(s) and banks up to which the presence and action of the non-tidal water is so common and usual, and so long continued in all ordinary years, as to leave a natural line or "mark" impressed on the bank or shore as indicated by erosion, shelving, changes in soil characteristics, destruction of terrestrial vegetation, or other distinctive physical characteristics; (B) in a braided river, lake, or stream: the area delimited by the natural line or "mark," as defined in Part A above, impressed on the bank or shore of the outside margin of the most distant channels; or (C) in the tidally influenced portion of a river, lake, or stream: the portion of the bed(s) and banks below the (1) OHW as described in A or B above, or (2) mean high water elevation; whichever is higher at the project site.

20. **“Rearing**” means the developmental life phase of a fish from fertilization of eggs to adult.

21. **“Area Office**” means the local area office of the Alaska Department of Natural Resources, Office of Habitat Management & Permitting. (Refer to the Contacts section of the introduction for office locations)

22. **“River**” means a stream of fairly large size flowing in a definite course or channel, or a series of diverging and converging channels.

23. **“Slough**” means (A) a low, swampy ground or overflow channels where water flows sluggishly for considerable distances; (B) a side channel slough formed by channelization; (C) a sluggish channel of water, such as a side channel of a stream, in which water flows slowly through low, swampy ground, or a section of an abandoned stream channel containing water most or all of the year, but with flow only at high water, and occurring in a flood plain or delta; (D) a marsh tract lying in a shallow, undrained depression on a piece of dry ground; (E) term used for a creek or sluggish body of water in a bottomland.

24. **“Spawning**” means the deposition or fertilization of fish eggs, including preparation for deposition or fertilization.

25. **"Specified upper limit**" means the documented upstream limit of anadromous fish use as depicted in *An Atlas to the Catalog of Waters Important for Spawning, Rearing or Migration of Anadromous Fishes* or listed in the *Catalog of Waters Important for Spawning, Rearing or Migration of Anadromous Fishes.*

26. **"Specified Water Body"** means a river, stream, or lake, in its liquid or frozen state, its braided channels, distributaries, sloughs, backwaters, and estuaries, including the portion of the bed(s) and banks up to the ordinary high water mark, from its mouth to its specified upper limit as depicted in *An Atlas to the Catalog of Waters Important for Spawning, Rearing or Migration of Anadromous Fishes* or listed in the *Catalog of Waters Important for Spawning, Rearing or Migration of Anadromous Fishes.*

27. "Stream" means a natural or artificial watercourse containing flowing water at least part of the year including a river, creek or tributary.

WATER BODY NUMBER / NAME	MAP SHEET	LAT.	LONG.	LEGAL	SPECIES
101-11-10030	PRINCE RUPERT D-3	54.89199 N	130.94806 W	C080S096E33	COp,Ps
	PRINCE RUPERT D-3	54.89201 N	130.94218 W	C080S096E34	COp,Ps
101-11-10047	PRINCE RUPERT D-3	54.80417 N	130.91505 W	C081S097E34	COp,Pp,CHp
	PRINCE RUPERT D-3	54.80624 N	130.91623 W	C081S097E33	COp,Pp,CHp
101-11-10050	PRINCE RUPERT D-3	54.79257 N	130.90307 W	C082S097E03	COp,Pp
	PRINCE RUPERT D-3	54.79684 N	130.88784 W	C081S097E35	COp,Pp
101-11-10060	PRINCE RUPERT D-3	54.77707 N	130.85477 W	C082S097E12	COp,Pp,CHp
	PRINCE RUPERT D-3	54.78850 N	130.85496 W	C082S097E01	COp,Pp,CHp
101-11-10060-2002	PRINCE RUPERT D-3	54.77764 N	130.85319 W	C082S097E12	COp,Pp,CHp
	PRINCE RUPERT D-3	54.78457 N	130.83344 W	C082S098E06	COp,Pp,CHp
101-11-10100	PRINCE RUPERT D-3	54.83220 N	130.79337 W	C081S098E20	COp,Pp
	PRINCE RUPERT D-3	54.82160 N	130.80589 W	C081S098E29	COp,Pp
101-11-10120	PRINCE RUPERT D-3	54.84047 N	130.80030 W	C081S098E17	COp,Pp
	PRINCE RUPERT D-3	54.83752 N	130.81208 W	C081S098E20	COp,Pp
101-11-10140	PRINCE RUPERT D-3	54.84821 N	130.80540 W	C081S098E17	COp,Pp,CHp,SHp
	PRINCE RUPERT D-3	54.87918 N	130.83427 W	C081S098E06	SHp
101-11-10140-2002	PRINCE RUPERT D-3	54.84902 N	130.80381 W	C081S098E17	COp,Pp,CHp,SHp
	PRINCE RUPERT D-3	54.87411 N	130.78866 W	C081S098E04	SHp
101-11-10180	PRINCE RUPERT D-3	54.82419 N	130.75877 W	C081S098E27	COp,Pp,CHp
	PRINCE RUPERT D-3	54.83458 N	130.76267 W	C081S098E22	COp,Pp,CHp
101-11-10220	PRINCE RUPERT D-3	54.84834 N	130.74513 W	C081S098E15	Pp,CHp
	PRINCE RUPERT D-3	54.85552 N	130.75135 W	C081S098E10	Pp,CHp
101-11-10230	PRINCE RUPERT D-3	54.86169 N	130.74179 W	C081S098E11	Pp
	PRINCE RUPERT D-3	54.85929 N	130.74423 W	C081S098E10	Pp
101-11-10250	PRINCE RUPERT D-3	54.89870 N	130.75126 W	C080S097E26	COp,Pp,CHp
	PRINCE RUPERT D-3	54.89561 N	130.76283 W	C080S097E35	COp,Pp,CHp
101-11-10270	PRINCE RUPERT D-3	54.93248 N	130.75940 W	C080S097E14	Pp
	PRINCE RUPERT D-3	54.93010 N	130.76819 W	C080S097E15	Pp
101-11-10290	PRINCE RUPERT D-3	54.93928 N	130.75826 W	C080S097E14	COp,Pp,CHp
	PRINCE RUPERT D-3	54.94471 N	130.76444 W	C080S097E11	COp,Pp,CHp

WATER BODY NUMBER / NAME	MAP SHEET	LAT.	LONG.	LEGAL	SPECIES
101-11-10330	PRINCE RUPERT D-3	54.96303 N	130.74268 W	C080S097E02	Sp,COp,Pp,CHp,SHp
	PRINCE RUPERT D-3	54.97774 N	130.73919 W	C079S097E36	Sp,COp,Pp,CHp,SHp
101-11-10370	PRINCE RUPERT D-3	54.95747 N	130.73357 W	C080S097E01	COp,Pp,CHp,SHp,DVp,CTp
	PRINCE RUPERT D-3	54.98469 N	130.68074 W	C079S098E29	COp,SHp,DVp,CTp
101-11-10390	PRINCE RUPERT D-3	54.90530 N	130.72643 W	C080S097E25	Sp,COp,Pp,CHp,SHp,DVp
	PRINCE RUPERT D-3	54.93457 N	130.70123 W	C080S098E18	Ss
101-11-10390-0010 Nakat Lake	PRINCE RUPERT D-3	54.92417 N	130.71305 W	C080S098E19	Sp,COp,Pp,CHp,SHp,DVp
101-11-10390-2015	PRINCE RUPERT D-3	54.93319 N	130.70250 W	C080S098E18	Ss
	PRINCE RUPERT D-3	54.93413 N	130.70325 W	C080S098E18	Ss
101-11-10410	PRINCE RUPERT D-3	54.88533 N	130.72910 W	C080S097E36	COp,Pp
	PRINCE RUPERT D-3	54.87979 N	130.72136 W	C081S098E02	COp,Pp
101-11-10490	PRINCE RUPERT D-3	54.79555 N	130.69033 W	C082S099E06	COp,Pp,CHp
	PRINCE RUPERT D-3	54.78558 N	130.68190 W	C082S099E06	COp,Pp,CHp
101-11-10500	PRINCE RUPERT D-3	54.76183 N	130.68931 W	C082S099E18	COs,Ps
	PRINCE RUPERT D-3	54.75655 N	130.69259 W	C082S098E13	COs,Ps
101-11-10520	PRINCE RUPERT D-2	54.82447 N	130.65118 W	C081S099E29	Pp
	PRINCE RUPERT D-2	54.81810 N	130.65304 W	C081S099E29	Pp
101-11-10560	PRINCE RUPERT D-2	54.83210 N	130.65463 W	C081S099E20	Pp
	PRINCE RUPERT D-2	54.83861 N	130.65630 W	C081S099E20	Pp
101-11-10580	PRINCE RUPERT D-3	54.85208 N	130.69583 W	C081S098E13	Pp,CHp
	PRINCE RUPERT D-3	54.85022 N	130.70693 W	C081S098E13	Pp,CHp
101-11-10600	PRINCE RUPERT D-3	54.94415 N	130.67532 W	C080S098E08	Pp
	PRINCE RUPERT D-3	54.95042 N	130.68135 W	C080S098E08	Pp
101-11-10630	PRINCE RUPERT D-2	54.96585 N	130.64435 W	C080S098E04	Pp
	PRINCE RUPERT D-2	54.96919 N	130.65255 W	C080S098E04	Pp
101-11-10640	PRINCE RUPERT D-2	54.97561 N	130.59877 W	C079S098E35	COp,Pp
	PRINCE RUPERT D-2	54.98263 N	130.59663 W	C079S098E35	COp,Pp
101-11-10650	PRINCE RUPERT D-2	54.97300 N	130.59476 W	C079S098E35	Sp,COp,Pp,CHp,SHp
	PRINCE RUPERT D-2	54.96422 N	130.58342 W	C080S098E01	Sp,COp,Pp,CHp

WATER BODY NUMBER / NAME	MAP SHEET	LAT.	LONG.	LEGAL	SPECIES
101-11-10650-2003	PRINCE RUPERT D-2	54.97120 N	130.59122 W	C079S098E36	Sp,COp,Pp,CHp,SHp
	PRINCE RUPERT D-2	54.99060 N	130.58054 W	C079S098E25	Sp,COp,Pp,CHp
101-11-10680	PRINCE RUPERT D-2	54.95644 N	130.63262 W	C080S098E03	Pp
	PRINCE RUPERT D-2	54.95334 N	130.62769 W	C080S098E10	Pp
101-11-10700	PRINCE RUPERT D-2	54.90307 N	130.65082 W	C080S098E28	Pp,CHp
	PRINCE RUPERT D-2	54.90980 N	130.64038 W	C080S098E27	Pp,CHp
101-11-10708	PRINCE RUPERT D-2	54.88708 N	130.66000 W	C080S098E33	Ps
	PRINCE RUPERT D-2	54.88392 N	130.65819 W	C080S098E33	Ps
101-11-10720	PRINCE RUPERT D-2	54.84404 N	130.64336 W	C081S099E17	COp,Pp
	PRINCE RUPERT D-2	54.85203 N	130.63217 W	C081S099E16	COp,Pp
101-11-10740	PRINCE RUPERT D-2	54.85880 N	130.57527 W	C081S099E11	COp,Pp,CHp
	PRINCE RUPERT D-2	54.86346 N	130.59227 W	C081S099E11	COp,Pp,CHp
101-11-10750	PRINCE RUPERT D-2	54.88504 N	130.52965 W	C080S099E32	Sp,COp,Pp,CHp,SHp
	PRINCE RUPERT D-2	54.91129 N	130.56198 W	C080S099E30	Sp,COp,Pp,CHp,SHp
101-11-10770	PRINCE RUPERT D-2	54.90779 N	130.47635 W	C080S099E27	Pp
	PRINCE RUPERT D-2	54.91041 N	130.48212 W	C080S099E27	Pp
101-11-10780	PRINCE RUPERT D-2	54.91598 N	130.48125 W	C080S099E22	Pp,CHp
	PRINCE RUPERT D-2	54.92763 N	130.49826 W	C080S099E16	Pp,CHp
101-11-10790	PRINCE RUPERT D-2	54.95287 N	130.46993 W	C080S099E10	Sp,COp,Pp,CHp,SHp,DVp
	PRINCE RUPERT D-2	54.99872 N	130.46421 W	C079S099E23	Ss
101-11-10790-0010	PRINCE RUPERT D-2	54.98472 N	130.46250 W	C079S099E26	Sp,COp,SHp,DVp
101-11-10790-2001	PRINCE RUPERT D-2	54.95372 N	130.46847 W	C080S099E10	COp,Pp,CHp
	PRINCE RUPERT D-2	54.95892 N	130.47516 W	C080S099E03	COp,Pp,CHp
101-11-10790-2020	PRINCE RUPERT D-2	54.99506 N	130.46453 W	C079S099E26	Ss
	PRINCE RUPERT D-2	54.99769 N	130.46055 W	C079S099E26	Ss
101-11-10820	PRINCE RUPERT D-2	54.93608 N	130.45873 W	C080S099E14	Pp,CHp
	PRINCE RUPERT D-2	54.94542 N	130.46151 W	C080S099E11	Pp,CHp
101-11-10830	PRINCE RUPERT D-2	54.93197 N	130.45920 W	C080S099E14	Pp,CHp
	PRINCE RUPERT D-2	54.93778 N	130.44327 W	C080S099E14	Pp,CHp

WATER BODY NUMBER / NAME	MAP SHEET	LAT.	LONG.	LEGAL	SPECIES
101-11-10840	PRINCE RUPERT D-2	54.90708 N	130.45464 W	C080S099E26	COp,Pp,CHp
	PRINCE RUPERT D-2	54.92787 N	130.42527 W	C080S099E13	COp,Pp,CHp
101-11-10843	PRINCE RUPERT D-2	54.90293 N	130.45384 W	C080S099E26	COs,Ps
	PRINCE RUPERT D-2	54.90106 N	130.43841 W	C080S099E25	COs,Ps
101-11-10860	PRINCE RUPERT D-2	54.88505 N	130.47706 W	C080S099E34	Pp
	PRINCE RUPERT D-2	54.88037 N	130.48548 W	C081S100E05	Pp
101-11-10880	PRINCE RUPERT D-2	54.81610 N	130.56854 W	C081S099E26	COp,Pp,CHp
	PRINCE RUPERT D-2	54.82354 N	130.57150 W	C081S099E26	COp,Pp,CHp
101-11-10890	PRINCE RUPERT D-2	54.81333 N	130.56367 W	C081S099E25	COp,Pp,CHp
	PRINCE RUPERT D-2	54.82656 N	130.54330 W	C081S099E24	COp,Pp,CHp
101-11-10910	PRINCE RUPERT D-2	54.85295 N	130.48039 W	C081S100E16	Pp
	PRINCE RUPERT D-2	54.86292 N	130.48645 W	C081S100E08	Pp
101-11-10930	PRINCE RUPERT D-2	54.86917 N	130.44156 W	C081S100E03	Pp
	PRINCE RUPERT D-2	54.87267 N	130.44884 W	C081S100E03	Pp
101-11-10950	PRINCE RUPERT D-2	54.87502 N	130.43437 W	C081S100E03	Pp
	PRINCE RUPERT D-2	54.87972 N	130.43718 W	C081S100E03	Pp
101-11-10960	PRINCE RUPERT D-2	54.87773 N	130.42974 W	C081S100E02	Pp
	PRINCE RUPERT D-2	54.88220 N	130.43293 W	C081S100E02	Pp
101-11-10970	PRINCE RUPERT D-2	54.90434 N	130.38339 W	C080S100E29	Ps
	PRINCE RUPERT D-2	54.90689 N	130.38622 W	C080S100E29	Ps
101-11-10990	PRINCE RUPERT D-2	54.94238 N	130.34050 W	C080S100E10	COp,Pp,CHp
	PRINCE RUPERT D-2	54.95697 N	130.34844 W	C080S100E04	COp,Pp,CHp
101-11-11005	KETCHIKAN A-2	55.01190 N	130.34676 W	C079S100E21	COp,Pp,CHp
	KETCHIKAN A-2	55.01951 N	130.37099 W	C079S100E17	COp,Pp,CHp
101-11-11010	KETCHIKAN A-1	55.02979 N	130.31514 W	C079S100E11	COp,Pp,CHp,SHs
	KETCHIKAN A-2	55.08400 N	130.34275 W	C078S100E28	COp,Pp,CHp
101-11-11010-2006	KETCHIKAN A-1	55.08290 N	130.32756 W	C078S100E27	COp,Pp,CHp,SHs
	KETCHIKAN A-1	55.09443 N	130.32002 W	C078S100E22	COp,Pp,CHp,SHs
101-11-11055	KETCHIKAN A-1	55.01853 N	130.25583 W	C079S101E18	COp,Pp
	KETCHIKAN A-1	55.02368 N	130.26080 W	C079S101E18	COp,Pp

WATER BODY NUMBER / NAME	MAP SHEET	LAT.	LONG.	LEGAL	SPECIES
101-11-11060	KETCHIKAN A-1	55.01917 N	130.25128 W	C079S101E18	COp,Pp,CHp
	KETCHIKAN A-1	55.02992 N	130.25451 W	C079S101E07	COp,Pp,CHp
101-11-11090	KETCHIKAN A-1	55.04452 N	130.22539 W	C079S101E05	Ps
	KETCHIKAN A-1	55.04812 N	130.22757 W	C079S101E05	Ps
101-15-10010	KETCHIKAN A-1	55.06389 N	130.21601 W	C078S101E32	COsr,Ps
	KETCHIKAN A-1	55.06704 N	130.22487 W	C078S101E32	COsr,Ps
101-15-10060	KETCHIKAN A-1	55.10988 N	130.19353 W	C078S101E16	COp,Pp
Harrison Creek	KETCHIKAN A-1	55.12444 N	130.20391 W	C078S101E09	COp,Pp
101-15-10080	KETCHIKAN A-1	55.16709 N	130.15471 W	C077S101E26	COsr,Pp,CHp
	KETCHIKAN A-1	55.16583 N	130.17368 W	C077S101E27	COsr,Pp,CHp
101-15-10100	KETCHIKAN A-1	55.19240 N	130.12020 W	C077S101E13	COp,Ps,CHp
	KETCHIKAN A-1	55.19606 N	130.15531 W	C077S101E14	COp,Ps,CHp
101-15-10110	KETCHIKAN A-1	55.23576 N	130.09984 W	C076S101E32	COp,Pp,CHp
	KETCHIKAN A-1	55.22951 N	130.11197 W	C076S101E31	COp,Pp,CHp
101-15-10120	KETCHIKAN B-1	55.25114 N	130.11179 W	C076S101E30	COp,Pp,CHp
	KETCHIKAN A-1	55.25000 N	130.11750 W	C076S101E30	COp,Pp,CHp
101-15-10140	KETCHIKAN A-1	55.24770 N	130.09964 W	C076S101E29	COp,Pp,CHp
	KETCHIKAN B-1	55.26654 N	130.09847 W	C076S101E20	COp,Pp,CHp
101-15-10142	KETCHIKAN A-1	55.24109 N	130.09366 W	C076S101E32	COp,Pp,CHp
	KETCHIKAN A-1	55.25000 N	130.08017 W	C076S101E28	COp,Pp,CHp
101-15-10143	KETCHIKAN A-1	55.22851 N	130.08905 W	C077S102E06	COp,Pp,CHp
	KETCHIKAN A-1	55.24250 N	130.08476 W	C076S101E32	COp,Pp,CHp
101-15-10190	KETCHIKAN B-1	55.39887 N	130.06090 W	C075S101E04	COp,Pp,CHp,SHp,DVp
	KETCHIKAN B-1	55.33574 N	130.24939 W	C075S100E29	CHp
101-15-10190-0020	KETCHIKAN B-1	55.35139 N	130.21195 W	C075S100E21	COp,CHp,DVp
101-15-10280	KETCHIKAN C-1	55.55818 N	130.13994 W	C073S100E12	COp,Pp,CHp
	KETCHIKAN C-1	55.56213 N	130.16187 W	C073S100E02	COp,Pp,CHp
101-15-10380	KETCHIKAN D-1	55.75989 N	130.17553 W	C070S099E36	Pp,CHp
Davis River	KETCHIKAN D-1	55.83308 N	130.30043 W	C070S099E06	CHp

WATER BODY NUMBER / NAME	MAP SHEET	LAT.	LONG.	LEGAL	SPECIES
101-15-10390	KETCHIKAN D-1	55.81278 N	130.14137 W	C070S100E07	Pp,CHp
	KETCHIKAN D-1	55.88310 N	130.19503 W	C069S099E14	CHp
101-15-10390-2005	KETCHIKAN D-1	55.83571 N	130.18283 W	C070S099E02	CHp
	KETCHIKAN D-1	55.83571 N	130.21556 W	C070S099E03	CHp
101-15-10400	KETCHIKAN D-1	55.82882 N	130.10390 W	C070S100E04	Pp
	KETCHIKAN D-1	55.83549 N	130.10744 W	C070S100E05	Pp
101-15-10500	KETCHIKAN D-1	55.90046 N	130.02266 W	C069S100E12	COp,Pp,CHp
Salmon River	BRADFIELD CANAL A-1	56.02605 N	130.07330 W	C067S099E27	COp,CHp
101-15-10500-2007	KETCHIKAN D-1	55.91845 N	130.03633 W	C069S100E02	CHp
	KETCHIKAN D-1	55.91802 N	130.04203 W	C069S100E02	CHp
101-15-10500-2018	KETCHIKAN D-1	55.94126 N	130.04783 W	C068S099E26	CHp
	KETCHIKAN D-1	55.94441 N	130.04450 W	C068S099E25	CHp
101-15-10500-2022	KETCHIKAN D-1	55.94141 N	130.05564 W	C068S099E26	COr
	KETCHIKAN D-1	55.94816 N	130.05816 W	C068S099E26	COr
101-15-10500-2023	KETCHIKAN D-1	55.94826 N	130.06802 W	C068S099E26	CHp
	KETCHIKAN D-1	55.94465 N	130.07206 W	C068S099E27	CHp
101-15-10500-2023-3002	KETCHIKAN D-1	55.94852 N	130.07135 W	C068S099E27	CHp
	KETCHIKAN D-1	55.95468 N	130.07271 W	C068S099E22	CHp
101-15-10500-2028	KETCHIKAN D-1	55.93585 N	130.04055 W	C068S099E36	COp,Pp,CHp
Fish Creek	KETCHIKAN D-1	55.98378 N	130.05040 W	C068S099E11	COp,Pp,CHp
101-15-10500-2036	KETCHIKAN D-1	55.95706 N	130.06261 W	C068S099E23	COsr,Ps,CHs
	KETCHIKAN D-1	55.96791 N	130.06467 W	C068S099E14	COsr,Ps,CHs
101-15-10500-2061	BRADFIELD CANAL A-1	56.02740 N	130.07339 W	C067S099E27	COp,CHp
Texas Creek	BRADFIELD CANAL A-1	56.05495 N	130.08903 W	C067S099E15	COp,CHp
101-15-10510	KETCHIKAN D-1	55.90374 N	130.01159 W	C069S100E12	CHp
	KETCHIKAN D-1	55.90864 N	130.01657 W	C069S100E12	CHp
101-15-10520	KETCHIKAN D-1	55.91153 N	130.00231 W	C069S100E01	COr
*Hyder Creek	KETCHIKAN D-1	55.92104 N	130.02952 W	C069S100E02	COsr
101-21-10110	PRINCE RUPERT D-5	54.90392 N	131.38484 W	C080S093E27	COp,Pp
	PRINCE RUPERT D-5	54.93251 N	131.38912 W	C080S093E15	COp

WATER BODY NUMBER / NAME	MAP SHEET	LAT.	LONG.	LEGAL	SPECIES
101-21-10110-0060	PRINCE RUPERT D-5	54.93358 N	131.38601 W	C080S093E15	COp
101-21-10110-2007	PRINCE RUPERT D-5	54.91120 N	131.40193 W	C080S093E28	COp
	PRINCE RUPERT D-5	54.90758 N	131.41028 W	C080S093E28	COp
101-21-10110-2011	PRINCE RUPERT D-5	54.92269 N	131.41092 W	C080S093E21	COp
	PRINCE RUPERT D-5	54.93125 N	131.41972 W	C080S093E17	COp
101-21-10170	PRINCE RUPERT D-5	54.92948 N	131.34263 W	C080S093E13	COp,Pp
	PRINCE RUPERT D-4	54.93187 N	131.32435 W	C080S093E13	COp
101-21-10170-0030	PRINCE RUPERT D-4	54.93722 N	131.33139 W	C080S093E13	COp
101-21-10170-0040	PRINCE RUPERT D-4	54.93222 N	131.31778 W	C080S094E18	COp
101-21-10200	PRINCE RUPERT D-5	54.92183 N	131.34666 W	C080S093E23	COp,Pp,CHp,DVp
	PRINCE RUPERT D-5	54.92177 N	131.34103 W	C080S093E24	COp,Pp,CHp,DVp
101-21-10200-0010	PRINCE RUPERT D-5	54.92222 N	131.33778 W	C080S093E24	DVp
101-21-10250	PRINCE RUPERT D-5	54.91765 N	131.35839 W	C080S093E23	COp,Pp,CHp
	PRINCE RUPERT D-5	54.91318 N	131.34937 W	C080S093E23	COp,Pp,CHp
101-21-10270	PRINCE RUPERT D-4	54.88439 N	131.31718 W	C080S094E31	COp,Pp
	PRINCE RUPERT D-4	54.89832 N	131.32067 W	C080S093E25	COp,Pp
101-21-10300	PRINCE RUPERT D-4	54.90254 N	131.25121 W	C080S094E28	COpr,Ps
	PRINCE RUPERT D-4	54.90372 N	131.29073 W	C080S094E29	COr
101-21-10300-0010	PRINCE RUPERT D-4	54.90083 N	131.26694 W	C080S094E28	COr,Ps
101-21-10300-0020	PRINCE RUPERT D-4	54.90528 N	131.29361 W	C080S094E29	COr
101-21-10300-2008	PRINCE RUPERT D-4	54.90826 N	131.26238 W	C080S094E28	COr
	PRINCE RUPERT D-4	54.91027 N	131.25974 W	C080S094E28	COr
101-21-10300-2008-0010	PRINCE RUPERT D-4	54.91305 N	131.25333 W	C080S094E21	COr

WATER BODY NUMBER / NAME	MAP SHEET	LAT.	LONG.	LEGAL	SPECIES
101-23-10050	KETCHIKAN A-4	55.11495 N	131.03727 W	C078S095E12	COp,Pp,CHp
	KETCHIKAN A-4	55.12928 N	131.03998 W	C078S095E01	COp,Pp,CHp
101-23-10070	KETCHIKAN A-4	55.09909 N	131.02293 W	C078S095E24	COp,Pp,CHp
	KETCHIKAN A-4	55.11190 N	131.00000 W	C078S096E18	COp,Pp,CHp
101-23-10100	KETCHIKAN A-3	55.04605 N	130.97231 W	C079S096E05	Sp,COp,Pp,SHp,DVp
	KETCHIKAN A-3	55.05078 N	130.95334 W	C079S096E04	Sp,COp,Pp,SHp,DVp
101-23-10100-0010 Kah Shakes Lake	KETCHIKAN A-3	55.05639 N	130.93639 W	C078S096E34	Sp,COp,Pp,DVp
101-23-10100-2004	KETCHIKAN A-3	55.05327 N	130.93128 W	C079S096E03	Ss,COp
	KETCHIKAN A-3	55.04058 N	130.93193 W	C079S096E10	Ss,COp
101-23-10110	KETCHIKAN A-3	55.03558 N	130.97741 W	C079S096E08	COp,Pp
	KETCHIKAN A-3	55.01257 N	130.95482 W	C079S096E21	COp
101-23-10110-0010	KETCHIKAN A-3	55.02139 N	130.96139 W	C079S096E16	COp
101-23-10130	KETCHIKAN A-4	55.02749 N	131.00065 W	C079S096E07	COp,Pp
	KETCHIKAN A-3	55.00646 N	130.97907 W	C079S096E20	COp,Pp
101-23-10130-0010	KETCHIKAN A-3	55.01639 N	130.98639 W	C079S096E17	COp
101-23-10160	PRINCE RUPERT D-3	54.98156 N	130.97059 W	C079S096E32	Ps
	PRINCE RUPERT D-3	54.98722 N	130.96172 W	C079S096E28	Ps
101-23-10172	PRINCE RUPERT D-3	54.98442 N	130.92573 W	C079S096E27	COp,Pp
	PRINCE RUPERT D-3	54.98888 N	130.92201 W	C079S096E27	COp,Pp
101-23-10180	KETCHIKAN A-3	55.00784 N	130.90341 W	C079S096E23	COp,Pp,CHp,DVp,CTp
	KETCHIKAN A-3	55.04816 N	130.90925 W	C079S096E02	COp,DVp,CTp
101-23-10190	PRINCE RUPERT D-3	54.99764 N	130.88405 W	C079S096E25	COp,Pp,CHp
	PRINCE RUPERT D-3	55.00000 N	130.88100 W	C079S096E24	COp,Pp,CHp
101-23-10250	PRINCE RUPERT D-3	54.98620 N	130.88283 W	C079S096E25	Pp
	PRINCE RUPERT D-3	54.99048 N	130.87089 W	C079S096E25	Pp
101-23-10260	PRINCE RUPERT D-3	54.96935 N	130.86232 W	C079S097E31	COp,Pp
	PRINCE RUPERT D-3	54.96921 N	130.85211 W	C080S097E06	COp,Pp

WATER BODY NUMBER / NAME	MAP SHEET	LAT.	LONG.	LEGAL	SPECIES
101-23-10260-2005	PRINCE RUPERT D-3	54.96921 N	130.85211 W	C080S097E06	COp,Pp
	PRINCE RUPERT D-3	54.98254 N	130.84131 W	C079S097E32	Pp
101-23-10270	PRINCE RUPERT D-3	54.96598 N	130.86317 W	C080S097E06	COp,Pp,CHp,SHp
	PRINCE RUPERT D-3	54.92748 N	130.79714 W	C080S097E16	COp,Pp
101-23-10270-0020	PRINCE RUPERT D-3	54.94944 N	130.83166 W	C080S097E08	COp,Pp
101-23-10270-2011	PRINCE RUPERT D-3	54.94768 N	130.82327 W	C080S097E08	COr
	PRINCE RUPERT D-3	54.95108 N	130.81814 W	C080S097E08	COr
101-23-10320	PRINCE RUPERT D-3	54.95304 N	130.88033 W	C080S096E12	COp,Pp,CHp
	PRINCE RUPERT D-3	54.93059 N	130.84774 W	C080S097E18	COp,Pp,CHp
101-23-10340	PRINCE RUPERT D-3	54.93533 N	130.88842 W	C080S096E13	COp,Pp,CHp
	PRINCE RUPERT D-3	54.91102 N	130.86214 W	C080S097E30	COp,Pp,CHp
101-23-10360	PRINCE RUPERT D-3	54.93624 N	130.90401 W	C080S096E14	COp,Pp,CHp
	PRINCE RUPERT D-3	54.92370 N	130.90705 W	C080S096E23	COp,Pp,CHp
101-23-10430	PRINCE RUPERT D-3	54.94828 N	130.93349 W	C080S096E10	Ps
	PRINCE RUPERT D-3	54.94583 N	130.92940 W	C080S096E10	Ps
101-23-10440	PRINCE RUPERT D-3	54.92816 N	130.93846 W	C080S096E15	Ps
	PRINCE RUPERT D-3	54.92689 N	130.93280 W	C080S096E15	Ps
101-23-10460	PRINCE RUPERT D-4	54.91694 N	131.28165 W	C080S094E20	Pp
	PRINCE RUPERT D-4	54.91138 N	131.28474 W	C080S094E29	Pp
101-23-10490	PRINCE RUPERT D-4	54.94728 N	131.23257 W	C080S094E10	COp,Pp
	PRINCE RUPERT D-4	54.94342 N	131.25179 W	C080S094E09	COp,Pp
101-23-10550	PRINCE RUPERT D-4	54.96222 N	131.24937 W	C080S094E04	COp,Pp
	PRINCE RUPERT D-4	54.95891 N	131.26104 W	C080S094E04	COp,Pp
101-23-10560	PRINCE RUPERT D-4	54.97968 N	131.25611 W	C079S094E33	Ps
	PRINCE RUPERT D-4	54.97596 N	131.26919 W	C079S094E32	Ps
101-23-10600	PRINCE RUPERT D-4	54.96232 N	131.31445 W	C080S094E06	Pp
	PRINCE RUPERT D-4	54.96096 N	131.29528 W	C080S094E06	Pp
101-23-10650	PRINCE RUPERT D-5	54.95613 N	131.34192 W	C080S093E01	COp,Pp,CHp
	PRINCE RUPERT D-5	54.94240 N	131.35941 W	C080S093E11	COp

WATER BODY NUMBER / NAME	MAP SHEET	LAT.	LONG.	LEGAL	SPECIES
101-23-10650-0010	PRINCE RUPERT D-5	54.94540 N	131.34341 W	C080S093E12	COp,Pp,CHp
101-23-10650-0020	PRINCE RUPERT D-5	54.94178 N	131.36208 W	C080S093E11	COp
101-23-10690	PRINCE RUPERT D-5	54.96874 N	131.35084 W	C080S093E02	COp,Pp
	PRINCE RUPERT D-5	54.96221 N	131.36327 W	C080S093E02	COp,Pp
101-23-10720	PRINCE RUPERT D-5	54.95879 N	131.39969 W	C080S093E04	COp,Pp
	PRINCE RUPERT D-5	54.95176 N	131.40107 W	C080S093E09	COp,Pp
101-23-10740	PRINCE RUPERT D-5	54.96110 N	131.40897 W	C080S093E04	COp,Pp
	PRINCE RUPERT D-5	54.95207 N	131.41117 W	C080S093E09	COp,Pp
101-23-10790	KETCHIKAN A-5	55.01519 N	131.39629 W	C079S093E16	Pp,CHp
	KETCHIKAN A-5	55.02520 N	131.40148 W	C079S093E16	Pp,CHp
101-23-10870	KETCHIKAN A-5	55.08950 N	131.37646 W	C078S093E22	Pp,CHp
	KETCHIKAN A-5	55.08361 N	131.38059 W	C078S093E27	Pp,CHp
101-23-10940	KETCHIKAN A-5	55.10933 N	131.38278 W	C078S093E15	COp,Pp,CHp
	KETCHIKAN A-5	55.12664 N	131.39619 W	C078S093E09	COp
101-23-11000 Beaver Creek	KETCHIKAN A-4	55.08384 N	131.22856 W	C078S094E27	COp,Pp
	KETCHIKAN A-4	55.08322 N	131.21836 W	C078S094E26	COp
101-23-11000-0010	KETCHIKAN A-4	55.08194 N	131.20833 W	C078S094E26	COp
101-23-11000-2003	KETCHIKAN A-4	55.08330 N	131.21206 W	C078S094E26	COp
	KETCHIKAN A-4	55.08622 N	131.21313 W	C078S094E23	COp
101-25-10250	KETCHIKAN A-5	55.05776 N	131.50853 W	C078S092E35	Sp,COp,CHp
	KETCHIKAN A-5	55.08159 N	131.40610 W	C078S093E28	Sp
101-25-10250-0010 Tamgas Lake	KETCHIKAN A-5	55.05972 N	131.48639 W	C078S092E36	Sp,COp
101-25-10250-0020	KETCHIKAN A-5	55.07806 N	131.44445 W	C078S093E29	Sp,COp
101-25-10250-0030 Kwain Lake	KETCHIKAN A-5	55.07972 N	131.40195 W	C078S093E28	Sp

WATER BODY NUMBER / NAME	MAP SHEET	LAT.	LONG.	LEGAL	SPECIES
101-25-10300	KETCHIKAN A-5	55.01968 N	131.45344 W	C079S093E18	Pp,CHp
	KETCHIKAN A-5	55.02287 N	131.47393 W	C079S092E13	Pp,CHp
101-27-10090	KETCHIKAN A-5	55.16928 N	131.55671 W	C077S092E28	COp,Pp
	KETCHIKAN A-5	55.17068 N	131.54363 W	C077S092E27	COp,Pp
101-27-10100	KETCHIKAN A-5	55.14924 N	131.52722 W	C077S092E34	Ps
	KETCHIKAN A-5	55.14965 N	131.52100 W	C077S092E34	Ps
101-27-10110	KETCHIKAN A-5	55.13826 N	131.52778 W	C078S092E03	Ps
	KETCHIKAN A-5	55.13715 N	131.52297 W	C078S092E03	Ps
101-27-10190	KETCHIKAN A-6	55.16407 N	131.74040 W	C077S091E29	COp,Pp,CHp
	KETCHIKAN A-6	55.17426 N	131.75263 W	C077S091E19	COp,Pp,CHp
101-27-10230	KETCHIKAN A-6	55.20657 N	131.72538 W	C077S091E08	COsr,Pp,CHp
	KETCHIKAN A-6	55.19802 N	131.74208 W	C077S091E17	COsr,Pp,CHp
101-27-10260	KETCHIKAN A-6	55.21572 N	131.74535 W	C077S091E05	COp,Pp,CHp
	KETCHIKAN A-6	55.20637 N	131.75370 W	C077S091E07	COp,Pp,CHp
101-27-10280	KETCHIKAN A-6	55.21798 N	131.74958 W	C077S091E06	COp,Pp,CHp
	KETCHIKAN A-6	55.21931 N	131.76523 W	C077S091E06	COp,Pp,CHp
101-27-10300	KETCHIKAN A-6	55.23933 N	131.75396 W	C076S090E32	COp,Pp
	KETCHIKAN A-6	55.23307 N	131.76822 W	C076S090E32	COp,Pp
101-27-10340	KETCHIKAN B-6	55.26070 N	131.76920 W	C076S090E20	Pp
	KETCHIKAN B-6	55.25508 N	131.77942 W	C076S090E30	Pp
101-27-10340-2002	KETCHIKAN B-6	55.26076 N	131.77216 W	C076S090E20	Pp
	KETCHIKAN B-6	55.26317 N	131.78097 W	C076S090E19	Pp
101-27-10360	KETCHIKAN B-6	55.26511 N	131.76668 W	C076S090E20	COp,Pp,CHp,SHp
Bostwick Creek	KETCHIKAN B-6	55.33359 N	131.74137 W	C075S090E28	COs
101-27-10360-0020	KETCHIKAN B-6	55.32528 N	131.74333 W	C075S090E33	COp
Bostwick Lake					
101-27-10360-2003	KETCHIKAN B-6	55.28077 N	131.77784 W	C076S090E17	Pp
	KETCHIKAN B-6	55.27897 N	131.78822 W	C076S090E18	Pp
101-27-10360-2005	KETCHIKAN B-6	55.28211 N	131.77726 W	C076S090E17	COp,Pp,CHp,SHp
	KETCHIKAN B-6	55.30367 N	131.78914 W	C076S090E06	COp,Pp,CHp

WATER BODY NUMBER / NAME	MAP SHEET	LAT.	LONG.	LEGAL	SPECIES
101-27-10380	KETCHIKAN B-6	55.25188 N	131.74512 W	C076S090E28	COp
	KETCHIKAN B-6	55.25723 N	131.73451 W	C076S090E28	COp
101-27-10520	KETCHIKAN B-6	55.28211 N	131.68664 W	C076S090E14	Pp
	KETCHIKAN B-6	55.27604 N	131.69980 W	C076S090E14	Pp
101-27-10560	KETCHIKAN B-6	55.29671 N	131.68733 W	C076S090E11	Pp
	KETCHIKAN B-6	55.29123 N	131.70193 W	C076S090E11	Pp
101-27-10610	KETCHIKAN B-6	55.31202 N	131.69482 W	C076S090E02	COp,Pp
	KETCHIKAN B-6	55.31176 N	131.71797 W	C076S090E03	COp,Pp
101-27-10620	KETCHIKAN B-6	55.31169 N	131.69293 W	C076S090E02	COp
	KETCHIKAN B-6	55.33026 N	131.69443 W	C075S090E35	COp
101-27-10620-0010	KETCHIKAN B-6	55.31917 N	131.68973 W	C075S090E35	COp
101-27-10620-2001	KETCHIKAN B-6	55.31330 N	131.69294 W	C076S090E02	COp
	KETCHIKAN B-6	55.31723 N	131.71574 W	C075S090E34	COp
101-29-10060	KETCHIKAN B-6	55.37665 N	131.82827 W	C075S089E12	COp,Pp,CHp,SHp
Vallenar Creek	KETCHIKAN B-6	55.34746 N	131.80260 W	C075S090E19	COp,Pp,CHp,SHp
101-29-10060-2001	KETCHIKAN B-6	55.37392 N	131.82832 W	C075S089E13	COp
	KETCHIKAN B-6	55.37124 N	131.82358 W	C075S089E13	COp
101-29-10060-2005	KETCHIKAN B-6	55.35572 N	131.81586 W	C075S089E24	COp
	KETCHIKAN B-6	55.35905 N	131.80870 W	C075S089E24	COp
101-29-10060-2005-3002	KETCHIKAN B-6	55.35550 N	131.81361 W	C075S089E24	COp
	KETCHIKAN B-6	55.35613 N	131.80434 W	C075S089E24	COp
101-29-10110	KETCHIKAN B-6	55.35113 N	131.85111 W	C075S089E23	COp,Pp,SHp
	KETCHIKAN B-6	55.34163 N	131.83191 W	C075S089E26	SHp
101-29-10170	KETCHIKAN B-6	55.32918 N	131.86044 W	C075S089E34	COp,Pp
	KETCHIKAN B-6	55.31797 N	131.84577 W	C075S089E35	COp
101-29-10350	KETCHIKAN A-6	55.20104 N	131.82348 W	C077S090E10	COp,Pp,CHp
	KETCHIKAN A-6	55.19178 N	131.81143 W	C077S090E14	COp,Pp,CHp
101-29-10370	KETCHIKAN A-6	55.18520 N	131.80446 W	C077S090E23	Ps
	KETCHIKAN A-6	55.18820 N	131.79807 W	C077S090E14	Ps

WATER BODY NUMBER / NAME	MAP SHEET	LAT.	LONG.	LEGAL	SPECIES
101-29-10400	KETCHIKAN A-6	55.15089 N	131.77739 W	C077S090E36	COsr,Ps,CHs
	KETCHIKAN A-6	55.16344 N	131.75464 W	C077S091E30	COsr,Ps,CHs
101-30-10050	KETCHIKAN A-3	55.11324 N	130.88442 W	C078S096E13	COp,Pp
	KETCHIKAN A-3	55.12355 N	130.89147 W	C078S096E12	COp,Pp
101-30-10090	KETCHIKAN A-3	55.16092 N	130.83286 W	C077S097E29	COp,Pp,CHp,DVp,CTp
	KETCHIKAN A-3	55.20204 N	130.83973 W	C077S097E08	COp,DVp,CTp
101-30-10120	KETCHIKAN A-3	55.19748 N	130.81945 W	C077S097E17	Sp,COp,Pp,CHp,SHp
	KETCHIKAN A-3	55.21513 N	130.80500 W	C077S097E04	Sp,COp,Pp,CHp,SHp
101-30-10120-0010	KETCHIKAN A-3	55.21361 N	130.80083 W	C077S097E09	Sp,COp,Pp,CHp,SHp
101-30-10150	KETCHIKAN A-3	55.19653 N	130.81733 W	C077S097E16	COp,Pp,CHp
	KETCHIKAN A-3	55.20705 N	130.80189 W	C077S097E09	COp,Pp,CHp
101-30-10180	KETCHIKAN A-3	55.11553 N	130.79660 W	C078S097E09	COp,Pp
	KETCHIKAN A-3	55.12324 N	130.78977 W	C078S097E10	COp,Pp
101-30-10210	KETCHIKAN A-3	55.13226 N	130.73243 W	C078S097E01	COp,Pp,DVs
	KETCHIKAN A-3	55.14231 N	130.74282 W	C078S097E02	COp,Pp,DVs
101-30-10300	KETCHIKAN B-2	55.33634 N	130.47405 W	C075S098E26	Kp,COp,Pp,CHp,SHp
Keta River	KETCHIKAN B-2	55.48714 N	130.36355 W	C074S099E04	Kp,SHp
101-30-10300-2005	KETCHIKAN B-2	55.36462 N	130.42650 W	C075S099E18	COp,Pp,CHp
	KETCHIKAN B-2	55.37028 N	130.43366 W	C075S099E18	COp,Pp,CHp
101-30-10300-2009	KETCHIKAN B-2	55.37519 N	130.40254 W	C075S099E08	COp,Pp,CHp
	KETCHIKAN B-2	55.38291 N	130.40692 W	C075S099E08	COp,Pp,CHp
101-30-10300-2011	KETCHIKAN B-2	55.38849 N	130.37403 W	C075S099E04	COp,Pp,CHp
	KETCHIKAN B-2	55.39200 N	130.38009 W	C075S099E04	COp,Pp,CHp
101-30-10300-2012	KETCHIKAN B-2	55.38849 N	130.37403 W	C075S099E04	COp,Pp,CHp
Red Creek	KETCHIKAN B-2	55.37604 N	130.36498 W	C075S099E09	COp,Pp,CHp
101-30-10300-2015	KETCHIKAN B-2	55.41325 N	130.36917 W	C074S099E33	COp,Pp,CHp
	KETCHIKAN B-2	55.41518 N	130.37432 W	C074S099E33	COp,Pp,CHp
101-30-10300-2017	KETCHIKAN B-2	55.41376 N	130.36481 W	C074S099E33	COp,Pp,CHp
	KETCHIKAN B-2	55.41721 N	130.37261 W	C074S099E33	COp,Pp,CHp

WATER BODY NUMBER / NAME	MAP SHEET	LAT.	LONG.	LEGAL	SPECIES
101-30-10450	KETCHIKAN B-2	55.32419 N	130.48221 W	C075S098E35	COp,Pp
	KETCHIKAN B-2	55.32365 N	130.46754 W	C075S098E35	COp
101-30-10600	KETCHIKAN A-2	55.15810 N	130.52909 W	C077S099E29	Kp,COp,Pp,CHp,SHp
Marten River	KETCHIKAN B-1	55.30996 N	130.30848 W	C076S099E01	SHp
101-30-10600-2003	KETCHIKAN A-2	55.16990 N	130.51141 W	C077S099E28	COp,Pp,CHp
	KETCHIKAN A-2	55.17489 N	130.50724 W	C077S099E21	COp,Pp,CHp
101-30-10600-2004	KETCHIKAN A-2	55.17269 N	130.49575 W	C077S099E21	COp,Pp,CHp
	KETCHIKAN A-2	55.16375 N	130.49372 W	C077S099E28	COp,Pp,CHp
101-30-10600-2006	KETCHIKAN A-2	55.17723 N	130.48877 W	C077S099E22	COsr,Ps,CHs
	KETCHIKAN A-2	55.17514 N	130.47246 W	C077S099E22	COsr,Ps,CHs
101-30-10600-2008	KETCHIKAN A-2	55.19816 N	130.45462 W	C077S099E14	Kp,COp,Pp,CHp,SHp
*Dicks Creek	KETCHIKAN A-1	55.14535 N	130.30992 W	C077S100E35	Ks,CHs
101-30-10700	KETCHIKAN A-2	55.14433 N	130.53477 W	C077S099E32	COp,Pp,CHp
	KETCHIKAN A-2	55.13595 N	130.53102 W	C078S099E05	COp,Pp,CHp
101-30-10750	KETCHIKAN A-3	55.09774 N	130.70831 W	C078S098E19	Sp,COp,Pp,CHp,SHp,DVs
Sockeye Creek	KETCHIKAN A-3	55.09824 N	130.70468 W	C078S098E19	Sp,COp,Pp,CHp,SHp,DVs
101-30-10750-0010	KETCHIKAN A-2	55.09889 N	130.64445 W	C078S098E21	Sp,COp,Pp,SHp,DVp
Hugh Smith Lake					
101-30-10750-2004	KETCHIKAN A-2	55.09430 N	130.64217 W	C078S098E21	Ss,COp,Pp,SHp
Cobb Creek	KETCHIKAN A-2	55.07708 N	130.64876 W	C078S098E28	Ss,COp,Pp,SHp
101-30-10750-2004-3001	KETCHIKAN A-2	55.09150 N	130.64039 W	C078S098E22	Ss,COp,Pp
	KETCHIKAN A-2	55.08954 N	130.62862 W	C078S098E22	Ss,COp,Pp
101-30-10750-2006	KETCHIKAN A-2	55.10553 N	130.62575 W	C078S098E15	Ss,COp,Pp,SHp
Buschmann Creek	KETCHIKAN A-2	55.09564 N	130.59682 W	C078S098E23	Ss,COp,Pp,SHp
101-30-10750-2006-3003	KETCHIKAN A-2	55.10533 N	130.62237 W	C078S098E15	Sp,COp,Pp,SHp
	KETCHIKAN A-2	55.11119 N	130.60523 W	C078S098E14	Sp,COp,Pp,SHp
101-30-10800	KETCHIKAN A-3	55.04433 N	130.69315 W	C079S098E06	COp,Pp
	KETCHIKAN A-3	55.04607 N	130.68081 W	C079S098E05	COp,Pp
101-30-10830	KETCHIKAN A-3	55.03251 N	130.68413 W	C079S098E08	COp,Pp,CHp,SHp
Humpback Creek	KETCHIKAN A-2	55.02977 N	130.65046 W	C079S098E09	COp,Pp,CHp,SHp

WATER BODY NUMBER / NAME	MAP SHEET	LAT.	LONG.	LEGAL	SPECIES
101-30-10890	KETCHIKAN A-3	55.01860 N	130.68625 W	C079S098E17	COp,Pp,CHp
	KETCHIKAN A-3	55.01388 N	130.68292 W	C079S098E17	COp,Pp,CHp
101-30-10900	KETCHIKAN A-3	55.08270 N	130.72917 W	C078S097E25	COp,Pp,CHp
	KETCHIKAN A-3	55.08009 N	130.73673 W	C078S097E25	COp,Pp,CHp
101-30-10930	KETCHIKAN A-3	55.05450 N	130.78398 W	C079S097E03	COp,Pp,CHp
	KETCHIKAN A-3	55.06915 N	130.76381 W	C078S097E35	COp
101-30-10930-0010	KETCHIKAN A-3	55.06417 N	130.76945 W	C078S097E34	COp,CHp
101-30-10930-2004	KETCHIKAN A-3	55.06105 N	130.76942 W	C078S097E34	COp,CHp
	KETCHIKAN A-3	55.05707 N	130.76676 W	C078S097E35	COp,CHp
101-30-10950	KETCHIKAN A-3	55.03061 N	130.77998 W	C079S097E10	COp,Pp,CHp,SHp,DVp
	PRINCE RUPERT D-3	54.98401 N	130.77630 W	C079S097E27	COp,SHp,DVp
101-30-10960	KETCHIKAN A-3	55.03091 N	130.78085 W	C079S097E10	Pp,CHp
	KETCHIKAN A-3	55.02584 N	130.78638 W	C079S097E15	Pp,CHp
101-30-10970	KETCHIKAN A-3	55.05823 N	130.79952 W	C078S097E33	COp,Pp
	KETCHIKAN A-3	55.04377 N	130.81363 W	C079S097E04	COp,Pp
101-30-10980	KETCHIKAN A-3	55.09644 N	130.82271 W	C078S097E20	Pp
	KETCHIKAN A-3	55.08952 N	130.83203 W	C078S097E20	Pp
101-41-10005	KETCHIKAN B-5	55.31095 N	131.58059 W	C076S091E04	Ps
	KETCHIKAN B-5	55.31422 N	131.58145 W	C076S091E04	Ps
101-41-10010	KETCHIKAN B-5	55.30668 N	131.56465 W	C076S091E03	Ps
	KETCHIKAN B-5	55.30730 N	131.56302 W	C076S091E03	Ps
101-41-10050	KETCHIKAN B-5	55.28153 N	131.45086 W	C076S092E17	Pp
	KETCHIKAN B-5	55.28725 N	131.44658 W	C076S092E16	Pp
101-41-10070	KETCHIKAN B-5	55.25546 N	131.42303 W	C076S092E27	Pp
	KETCHIKAN B-5	55.25525 N	131.43135 W	C076S092E28	Pp
101-41-10100	KETCHIKAN B-5	55.27240 N	131.37159 W	C076S092E24	COp,Pp
	KETCHIKAN B-5	55.27658 N	131.37834 W	C076S092E14	COp,Pp
101-41-10120	KETCHIKAN B-5	55.27550 N	131.36648 W	C076S092E13	COp,Pp,SHp
	KETCHIKAN B-5	55.28861 N	131.35915 W	C076S092E12	COp,Pp,SHp

WATER BODY NUMBER / NAME	MAP SHEET	LAT.	LONG.	LEGAL	SPECIES
101-41-10240	KETCHIKAN A-4	55.22130 N	131.26496 W	C077S094E04	COsr,Ps
	KETCHIKAN A-4	55.22725 N	131.25539 W	C077S094E04	COsr,Ps
101-41-10240-2006	KETCHIKAN A-4	55.22195 N	131.26314 W	C077S094E04	COsr,Psr
	KETCHIKAN A-4	55.22001 N	131.25950 W	C077S094E04	COsr,Psr
101-41-10250	KETCHIKAN A-4	55.21258 N	131.25881 W	C077S094E09	Sp,COp,Pp,CHp,SHp
	KETCHIKAN A-4	55.24960 N	131.18897 W	C076S094E30	COp
101-41-10250-0020	KETCHIKAN A-4	55.23361 N	131.20305 W	C076S093E36	Sp,COp
101-41-10250-0030	KETCHIKAN A-4	55.24250 N	131.19166 W	C076S094E31	COp
101-41-10250-2007	KETCHIKAN A-4	55.21222 N	131.23029 W	C077S094E10	COp
	KETCHIKAN A-4	55.21325 N	131.23199 W	C077S094E10	COp
101-41-10250-2007-0010	KETCHIKAN A-4	55.21722 N	131.23416 W	C077S094E03	COp
101-41-10300	KETCHIKAN A-4	55.22467 N	131.15444 W	C077S095E06	COp,Pp
	KETCHIKAN A-4	55.22404 N	131.16547 W	C077S095E06	COp,Pp
101-41-10330	KETCHIKAN A-4	55.23165 N	131.14536 W	C076S094E33	COp,Pp
	KETCHIKAN A-4	55.24080 N	131.14816 W	C076S094E32	COp,Pp
101-41-10350	KETCHIKAN A-4	55.24010 N	131.12495 W	C076S094E33	COp,Pp,CHp,SHp
	KETCHIKAN A-4	55.25000 N	131.12475 W	C076S094E28	COp,Pp,CHp,SHp
101-41-10370	KETCHIKAN A-4	55.17205 N	131.07663 W	C077S095E22	COp,Pp,CHp
	KETCHIKAN A-4	55.19218 N	131.04462 W	C077S095E14	COp,Pp,CHp
101-41-10390	KETCHIKAN A-4	55.16696 N	131.07358 W	C077S095E27	COp,Pp
	KETCHIKAN A-4	55.15830 N	131.04883 W	C077S095E26	COp
101-41-10430	KETCHIKAN A-4	55.13449 N	131.06743 W	C078S095E02	COp,Pp,CHp,SHp
	KETCHIKAN A-4	55.15184 N	131.00666 W	C077S096E31	COp
101-41-10430-0010 Sykes Lake	KETCHIKAN A-3	55.15083 N	130.99166 W	C077S096E32	COp
101-41-10430-2003	KETCHIKAN A-4	55.15099 N	131.03601 W	C077S095E36	COp
	KETCHIKAN A-4	55.16717 N	131.02004 W	C077S095E25	COp

WATER BODY NUMBER / NAME	MAP SHEET	LAT.	LONG.	LEGAL	SPECIES
101-41-10570	KETCHIKAN A-5	55.19974 N	131.40073 W	C077S093E16	COp,Pp,CHp
	KETCHIKAN A-5	55.19857 N	131.40887 W	C077S093E16	COp,Pp,CHp
101-41-10670	KETCHIKAN A-5	55.23595 N	131.48077 W	C076S092E31	COp,Pp,CHp
	KETCHIKAN A-5	55.24206 N	131.49540 W	C076S092E31	COp,Pp,CHp
101-43-10050	KETCHIKAN B-5	55.28788 N	131.34367 W	C076S093E07	COp,Pp
	KETCHIKAN B-5	55.29476 N	131.34502 W	C076S093E07	COp,Pp
101-43-10060	KETCHIKAN B-4	55.27708 N	131.31292 W	C076S093E17	Ps
	KETCHIKAN B-4	55.28137 N	131.31360 W	C076S093E17	Ps
101-43-10080	KETCHIKAN B-4	55.29962 N	131.27967 W	C076S093E09	Ps
	KETCHIKAN B-4	55.29921 N	131.28393 W	C076S093E09	Ps
101-43-10090	KETCHIKAN B-4	55.31036 N	131.27342 W	C076S093E04	Pp
	KETCHIKAN B-4	55.31948 N	131.28191 W	C075S093E33	Pp
101-43-10095	KETCHIKAN B-4	55.31549 N	131.26971 W	C076S093E03	Ps
	KETCHIKAN B-4	55.32240 N	131.27049 W	C075S093E34	Ps
101-43-10100	KETCHIKAN B-4	55.31730 N	131.26554 W	C075S093E34	Ps
	KETCHIKAN B-4	55.32404 N	131.26533 W	C075S093E34	Ps
101-43-10150	KETCHIKAN B-4	55.34173 N	131.26321 W	C075S093E27	Pp
	KETCHIKAN B-4	55.33915 N	131.27236 W	C075S093E27	Pp
101-43-10160	KETCHIKAN B-4	55.35099 N	131.27328 W	C075S093E22	Ps
	KETCHIKAN B-4	55.34675 N	131.27911 W	C075S093E21	Ps
101-43-10180	KETCHIKAN B-4	55.35991 N	131.28546 W	C075S093E16	Pp
	KETCHIKAN B-4	55.35767 N	131.29177 W	C075S093E21	Pp
101-43-10190	KETCHIKAN B-4	55.37101 N	131.28889 W	C075S093E16	COp
	KETCHIKAN B-4	55.36776 N	131.29671 W	C075S093E16	COp
101-43-10200	KETCHIKAN B-4	55.37196 N	131.28832 W	C075S093E16	COp
	KETCHIKAN B-4	55.37055 N	131.29448 W	C075S093E16	COp
101-43-10210	KETCHIKAN B-4	55.37260 N	131.28841 W	C075S093E16	COp
	KETCHIKAN B-4	55.37310 N	131.29559 W	C075S093E16	COp
101-43-10230	KETCHIKAN B-4	55.39048 N	131.28394 W	C075S093E04	COr,Pp
	KETCHIKAN B-4	55.39558 N	131.29284 W	C075S093E04	COr,Pp

WATER BODY NUMBER / NAME	MAP SHEET	LAT.	LONG.	LEGAL	SPECIES
101-43-10250	KETCHIKAN B-4	55.38851 N	131.27045 W	C075S093E03	COp,Pp
	KETCHIKAN B-4	55.39647 N	131.27714 W	C075S093E04	COp,Pp
101-43-10270	KETCHIKAN B-4	55.39828 N	131.25957 W	C075S093E03	Pp
	KETCHIKAN B-4	55.40500 N	131.26221 W	C074S093E34	Pp
101-43-10290	KETCHIKAN B-4	55.41143 N	131.23641 W	C074S093E35	COp,Pp,CHp
	KETCHIKAN B-4	55.42157 N	131.23109 W	C074S093E26	COp,Pp,CHp
101-43-10330	KETCHIKAN B-4	55.39161 N	131.19515 W	C075S094E06	COp,Pp,CHp,SHp,DVp
Fish Creek	KETCHIKAN B-4	55.40922 N	131.19488 W	C074S094E31	COp,Pp,CHp
101-43-10330-0010	KETCHIKAN B-4	55.39750 N	131.19473 W	C075S094E06	COp,Pp,CHp,SHp,DVp
Low Lake					
101-43-10410	KETCHIKAN B-4	55.36728 N	131.18817 W	C075S094E18	COp,Pp,CHp,SHp
Gokachin Creek	KETCHIKAN B-4	55.37120 N	131.17181 W	C075S094E17	COp,Pp,CHp,SHp
101-43-10410-2014	KETCHIKAN B-4	55.36903 N	131.17950 W	C075S094E18	Ps
Sea Level Creek	KETCHIKAN B-4	55.36588 N	131.17586 W	C075S094E18	Ps
101-43-10410-2019	KETCHIKAN B-4	55.37023 N	131.17855 W	C075S094E18	COr,Pp
	KETCHIKAN B-4	55.37652 N	131.18191 W	C075S094E07	COr
101-43-10470	KETCHIKAN B-4	55.36015 N	131.18852 W	C075S094E18	COp,Pp
	KETCHIKAN B-4	55.35423 N	131.17422 W	C075S094E19	COp,Pp
101-43-10510	KETCHIKAN B-4	55.35794 N	131.19376 W	C075S094E19	COp
	KETCHIKAN B-4	55.35321 N	131.18721 W	C075S094E19	COp
101-43-10560	KETCHIKAN B-4	55.32439 N	131.21510 W	C075S093E36	Pp
	KETCHIKAN B-4	55.32276 N	131.20347 W	C075S093E36	Pp
101-43-10570	KETCHIKAN B-4	55.32215 N	131.21592 W	C075S093E36	Pp
	KETCHIKAN B-4	55.31748 N	131.20806 W	C075S093E36	Pp
101-43-10570-2004	KETCHIKAN B-4	55.31748 N	131.20806 W	C075S093E36	Pp
	KETCHIKAN B-4	55.31370 N	131.20614 W	C076S093E01	Pp
101-43-10590	KETCHIKAN B-4	55.32142 N	131.21720 W	C075S093E36	Pp
	KETCHIKAN B-4	55.31185 N	131.21216 W	C076S093E01	Pp
101-43-10630	KETCHIKAN B-4	55.28728 N	131.23728 W	C076S093E11	COp,SHp
	KETCHIKAN B-4	55.28473 N	131.21697 W	C076S093E13	COp,SHp

WATER BODY NUMBER / NAME	MAP SHEET	LAT.	LONG.	LEGAL	SPECIES
101-45-10070	KETCHIKAN B-5	55.32693 N	131.52380 W	C075S091E36	COp,Pp,CHp
*Herring Cove Creek	KETCHIKAN B-5	55.32904 N	131.53346 W	C075S091E35	COp,Pp,CHp
101-45-10070-2011	KETCHIKAN B-5	55.32806 N	131.52761 W	C075S091E35	Ps
	KETCHIKAN B-5	55.32597 N	131.52919 W	C075S091E35	Ps
101-45-10120	KETCHIKAN B-5	55.38228 N	131.47086 W	C075S092E08	Pp,CHp
Beaver Falls Creek	KETCHIKAN B-5	55.38181 N	131.48167 W	C075S092E07	Pp,CHp
101-45-10140	KETCHIKAN B-5	55.41297 N	131.49071 W	C074S092E31	COsr,Ps
	KETCHIKAN B-5	55.40778 N	131.49052 W	C074S092E31	COsr,Ps
101-45-10160	KETCHIKAN B-5	55.42660 N	131.50849 W	C074S091E25	Sp,COp,Pp,CHp,SHp,DVp
	KETCHIKAN B-5	55.42531 N	131.51597 W	C074S091E25	Sp,COp,Pp,CHp,SHp,DVp
101-45-10160-0010	KETCHIKAN B-5	55.42167 N	131.52167 W	C074S091E25	Sp,SHp,DVp
Mahoney Lake					
101-45-10160-2021	KETCHIKAN B-5	55.41778 N	131.52431 W	C074S091E25	COr
	KETCHIKAN B-5	55.41632 N	131.52412 W	C074S091E36	COr
101-45-10190	KETCHIKAN B-5	55.45513 N	131.52809 W	C074S091E14	Pp
	KETCHIKAN B-5	55.44476 N	131.53383 W	C074S091E23	Pp
101-45-10210	KETCHIKAN B-5	55.45878 N	131.52942 W	C074S091E14	Pp
	KETCHIKAN B-5	55.45839 N	131.54034 W	C074S091E14	Pp
101-45-10240	KETCHIKAN B-5	55.47449 N	131.53467 W	C074S091E11	COp,Pp,CHp,SHp
White River	KETCHIKAN B-5	55.43117 N	131.58387 W	C074S091E28	COp,SHp
101-45-10240-2003	KETCHIKAN B-5	55.47276 N	131.53829 W	C074S091E11	COsr,Ps
	KETCHIKAN B-5	55.46260 N	131.54677 W	C074S091E11	COsr,Ps
101-45-10240-2004	KETCHIKAN B-5	55.46929 N	131.56731 W	C074S091E10	Pp,CHp
	KETCHIKAN B-5	55.47607 N	131.56215 W	C074S091E03	Pp,CHp
101-45-10240-2007	KETCHIKAN B-5	55.46740 N	131.56989 W	C074S091E10	COp,Pp
	KETCHIKAN B-5	55.46470 N	131.56565 W	C074S091E10	COp,Pp
101-45-10240-2011	KETCHIKAN B-5	55.46069 N	131.58082 W	C074S091E16	COr
	KETCHIKAN B-5	55.45537 N	131.57995 W	C074S091E16	COr
101-45-10240-2011-3005	KETCHIKAN B-5	55.46050 N	131.57897 W	C074S091E16	COr
	KETCHIKAN B-5	55.45761 N	131.57844 W	C074S091E16	COr

WATER BODY NUMBER / NAME	MAP SHEET	LAT.	LONG.	LEGAL	SPECIES
101-45-10240-2012	KETCHIKAN B-5	55.45973 N	131.58396 W	C074S091E16	COp
	KETCHIKAN B-5	55.45805 N	131.58805 W	C074S091E16	COp
101-45-10240-2015	KETCHIKAN B-5	55.44565 N	131.59378 W	C074S091E21	COp,Pp
	KETCHIKAN B-5	55.44025 N	131.59005 W	C074S091E21	COp,Pp
101-45-10240-2016	KETCHIKAN B-5	55.44257 N	131.59871 W	C074S091E21	COp,Pp
	KETCHIKAN B-5	55.44377 N	131.60180 W	C074S091E21	COp,Pp
101-45-10240-2019	KETCHIKAN B-5	55.44003 N	131.59618 W	C074S091E21	COp,Pp
	KETCHIKAN B-5	55.43747 N	131.59166 W	C074S091E21	COp,Pp
101-45-10240-2020	KETCHIKAN B-5	55.43793 N	131.59643 W	C074S091E21	COp,Pp
	KETCHIKAN B-5	55.43250 N	131.59805 W	C074S091E21	COp,Pp
101-45-10250	KETCHIKAN B-5	55.47751 N	131.53499 W	C074S091E02	COsr,Ps
	KETCHIKAN B-5	55.48056 N	131.53893 W	C074S091E02	COsr,Ps
101-45-10260	KETCHIKAN B-5	55.47895 N	131.53086 W	C074S091E02	COsr,Ps
	KETCHIKAN B-5	55.48194 N	131.53194 W	C074S091E02	COsr,Ps
101-45-10270	KETCHIKAN B-5	55.49147 N	131.52597 W	C073S091E36	COsr,Ps
	KETCHIKAN B-5	55.49624 N	131.53095 W	C073S091E35	COsr,Ps
101-45-10300	KETCHIKAN C-5	55.50133 N	131.51747 W	C073S091E36	Pp
	KETCHIKAN C-5	55.50126 N	131.53883 W	C073S091E35	Pp
101-45-10320	KETCHIKAN C-5	55.51079 N	131.51527 W	C073S091E25	Sp,COp,Pp,DVp,CTp
Leask Creek	KETCHIKAN C-5	55.52056 N	131.58445 W	C073S091E21	COp,DVp,CTp
101-45-10320-0010	KETCHIKAN C-5	55.53611 N	131.54528 W	C073S091E14	Sp,COp,DVp,CTp
101-45-10320-0020	KETCHIKAN C-5	55.53333 N	131.56500 W	C073S091E15	Sp,COp,DVp,CTp
Leask Lake					
101-45-10320-2014	KETCHIKAN C-5	55.53732 N	131.54422 W	C073S091E14	Ss
	KETCHIKAN C-5	55.54265 N	131.53460 W	C073S091E14	Ss
101-45-10320-2015	KETCHIKAN C-5	55.52901 N	131.55635 W	C073S091E22	Ss
	KETCHIKAN C-5	55.52502 N	131.55916 W	C073S091E22	Ss
101-45-10320-2022	KETCHIKAN C-5	55.53093 N	131.57456 W	C073S091E22	Ss
	KETCHIKAN C-5	55.53293 N	131.57908 W	C073S091E21	Ss

WATER BODY NUMBER / NAME	MAP SHEET	LAT.	LONG.	LEGAL	SPECIES
101-45-10320-2026	KETCHIKAN C-5	55.52965 N	131.57558 W	C073S091E22	COp,DVp,CTp
	KETCHIKAN C-5	55.53081 N	131.57697 W	C073S091E22	COp,DVp,CTp
101-45-10340	KETCHIKAN C-5	55.51403 N	131.48579 W	C073S092E30	Pp
	KETCHIKAN C-5	55.51884 N	131.48337 W	C073S092E19	Pp
101-45-10350	KETCHIKAN C-5	55.50765 N	131.47669 W	C073S092E30	COsr,Ps
	KETCHIKAN C-5	55.51221 N	131.47181 W	C073S092E29	COsr,Ps
101-45-10360	KETCHIKAN C-5	55.51699 N	131.46297 W	C073S092E29	Pp
	KETCHIKAN C-5	55.52094 N	131.46728 W	C073S092E20	Pp
101-45-10380	KETCHIKAN C-5	55.53876 N	131.45195 W	C073S092E17	Sp,COp,Pp,CHp,SHp
	KETCHIKAN C-5	55.58179 N	131.41992 W	C072S091E35	Sp,COp
101-45-10380-0010	KETCHIKAN C-5	55.56500 N	131.43999 W	C073S092E04	Sp,COp
101-45-10380-2003	KETCHIKAN C-5	55.54881 N	131.45922 W	C073S092E08	Sp,COp,SHp
	KETCHIKAN C-5	55.56053 N	131.47332 W	C073S092E08	Sp,COp,SHp
101-45-10380-2009	KETCHIKAN C-5	55.56803 N	131.42998 W	C073S092E04	Sp,COp
	KETCHIKAN C-5	55.57193 N	131.40919 W	C073S092E03	Sp,COp
101-45-10380-2009-3001	KETCHIKAN C-5	55.57370 N	131.41652 W	C073S092E03	Sp,COp
	KETCHIKAN C-5	55.57830 N	131.39873 W	C072S091E36	Sp,COp
101-45-10380-2009-3001-4001	KETCHIKAN C-5	55.57701 N	131.40515 W	C072S091E35	Sp,COp
	KETCHIKAN C-5	55.58070 N	131.40221 W	C072S091E36	Sp,COp
101-45-10400	KETCHIKAN C-5	55.52892 N	131.44206 W	C073S092E21	Pp,CHp
	KETCHIKAN C-5	55.53909 N	131.42619 W	C073S092E16	Pp,CHp
101-45-10420	KETCHIKAN C-5	55.52693 N	131.43825 W	C073S092E21	Pp,CHp
	KETCHIKAN C-5	55.52745 N	131.42479 W	C073S092E22	Pp,CHp
101-45-10430	KETCHIKAN C-5	55.51816 N	131.43955 W	C073S092E28	COsr,Ps
	KETCHIKAN C-5	55.51255 N	131.43522 W	C073S092E28	COsr,Ps
101-45-10450	KETCHIKAN B-5	55.49763 N	131.46014 W	C073S092E32	COsr,Ps
	KETCHIKAN C-5	55.51510 N	131.45028 W	C073S092E28	COsr,Ps
101-45-10450-0010	KETCHIKAN C-5	55.50417 N	131.44944 W	C073S092E28	COsr,Ps

WATER BODY NUMBER / NAME	MAP SHEET	LAT.	LONG.	LEGAL	SPECIES
101-45-10450-0020	KETCHIKAN C-5	55.51083 N	131.45056 W	C073S092E28	COsr,Ps
101-45-10460	KETCHIKAN B-5	55.46934 N	131.46917 W	C074S092E08	Pp
	KETCHIKAN B-5	55.47048 N	131.45725 W	C074S092E08	Pp
101-45-10480	KETCHIKAN B-5	55.45942 N	131.47187 W	C074S092E17	Pp
	KETCHIKAN B-5	55.45694 N	131.46655 W	C074S092E17	Pp
101-45-10490	KETCHIKAN B-5	55.43825 N	131.47441 W	C074S092E20	Pp
	KETCHIKAN B-5	55.44315 N	131.47150 W	C074S092E20	Pp
101-45-10500	KETCHIKAN B-5	55.40091 N	131.44851 W	C075S092E04	Pp
	KETCHIKAN B-5	55.41103 N	131.44356 W	C074S092E33	Pp
101-45-10520	KETCHIKAN B-5	55.38237 N	131.43391 W	C075S092E09	Pp
	KETCHIKAN B-5	55.38846 N	131.42608 W	C075S092E09	Pp
101-45-10530	KETCHIKAN B-5	55.38072 N	131.42828 W	C075S092E09	Pp
	KETCHIKAN B-5	55.38602 N	131.42103 W	C075S092E10	Pp
101-45-10540	KETCHIKAN B-5	55.36735 N	131.40664 W	C075S092E15	Pp
	KETCHIKAN B-5	55.36527 N	131.41070 W	C075S092E15	Pp
101-45-10560	KETCHIKAN B-5	55.37041 N	131.41357 W	C075S092E15	Pp
	KETCHIKAN B-5	55.36944 N	131.42433 W	C075S092E15	Pp
101-45-10560-2011	KETCHIKAN B-5	55.37000 N	131.41420 W	C075S092E15	Pp
	KETCHIKAN B-5	55.36801 N	131.41467 W	C075S092E15	Pp
101-45-10570	KETCHIKAN B-5	55.38690 N	131.38857 W	C075S092E11	Pp
	KETCHIKAN B-5	55.38908 N	131.39344 W	C075S092E02	Pp
101-45-10580	KETCHIKAN B-5	55.38954 N	131.38277 W	C075S092E02	Pp
	KETCHIKAN B-5	55.39241 N	131.39173 W	C075S092E02	Pp
101-45-10590	KETCHIKAN B-5	55.39366 N	131.37878 W	C075S092E02	Pp
	KETCHIKAN B-5	55.39806 N	131.38551 W	C075S092E02	Pp
101-45-10600	KETCHIKAN B-5	55.39928 N	131.36660 W	C075S092E01	COp,Pp
	KETCHIKAN B-5	55.40304 N	131.37304 W	C074S092E36	COp,Pp
101-45-10610	KETCHIKAN B-5	55.40242 N	131.36320 W	C075S092E01	COr,Pp
	KETCHIKAN B-5	55.40481 N	131.36441 W	C074S092E36	Pp

WATER BODY NUMBER / NAME	MAP SHEET	LAT.	LONG.	LEGAL	SPECIES
101-45-10620	KETCHIKAN B-5	55.40288 N	131.35875 W	C075S092E01	Pp
	KETCHIKAN B-5	55.41245 N	131.35167 W	C074S092E36	Pp
101-45-10640	KETCHIKAN B-5	55.42281 N	131.34029 W	C074S093E30	COp,Pp,CHp
	KETCHIKAN B-5	55.43104 N	131.36651 W	C074S092E25	COp,Pp,CHp
101-45-10670	KETCHIKAN B-5	55.43793 N	131.33344 W	C074S093E19	COp,Pp
	KETCHIKAN B-5	55.44179 N	131.35580 W	C074S092E24	COp,Pp
101-45-10690	KETCHIKAN B-4	55.45194 N	131.32322 W	C074S093E17	Sp,COp,Pp,CHp
	KETCHIKAN B-5	55.45907 N	131.34882 W	C074S093E18	Sp,COp,Pp,CHp
101-45-10710	KETCHIKAN B-4	55.47215 N	131.32776 W	C074S093E07	COp,Pp
	KETCHIKAN B-5	55.47339 N	131.33940 W	C074S093E07	COp
101-45-10730	KETCHIKAN C-5	55.51298 N	131.33537 W	C073S093E30	COp,Pp
Gunsight Creek	KETCHIKAN C-5	55.50229 N	131.35064 W	C073S092E36	COp,Pp
101-45-10750	KETCHIKAN C-5	55.53622 N	131.35121 W	C073S092E13	COp,Pp,CHp
	KETCHIKAN C-5	55.52771 N	131.36926 W	C073S092E24	COp,Pp,CHp
101-45-10755	KETCHIKAN C-5	55.55890 N	131.35627 W	C073S092E12	Pp,CHp
	KETCHIKAN C-5	55.56272 N	131.36669 W	C073S092E01	Pp,CHp
101-45-10780	KETCHIKAN C-5	55.65049 N	131.35652 W	C072S092E06	Kp,COp,Pp,CHp,SHp
Carroll Creek	KETCHIKAN C-5	55.69210 N	131.34138 W	C071S092E20	Kp,COp,Pp
101-45-10780-2004	KETCHIKAN C-5	55.65695 N	131.35847 W	C072S092E06	Kp,COp,Pp
	KETCHIKAN C-5	55.66039 N	131.34322 W	C072S092E05	COp,Pp
101-45-10780-2004-3008	KETCHIKAN C-5	55.65890 N	131.35325 W	C072S092E05	Ps
	KETCHIKAN C-5	55.65856 N	131.34808 W	C072S092E05	Ps
101-45-10788	KETCHIKAN C-5	55.63975 N	131.35243 W	C072S092E08	Ps
	KETCHIKAN C-5	55.64248 N	131.34189 W	C072S092E08	Ps
101-45-10800	KETCHIKAN C-5	55.61458 N	131.35287 W	C072S092E20	Ps,CHs
Falls Creek	KETCHIKAN C-5	55.61368 N	131.34681 W	C072S092E20	Ps,CHs
101-45-10815	KETCHIKAN C-5	55.58614 N	131.34264 W	C072S092E32	Ps
	KETCHIKAN C-5	55.59254 N	131.33802 W	C072S092E29	Ps
101-45-10830	KETCHIKAN C-5	55.55623 N	131.33442 W	C073S093E07	COsr,Ps,CHs
Licking Creek	KETCHIKAN C-4	55.57788 N	131.31700 W	C072S092E33	COsr,Ps,CHs

WATER BODY NUMBER / NAME	MAP SHEET	LAT.	LONG.	LEGAL	SPECIES
101-45-10850	KETCHIKAN C-4	55.52953 N	131.32026 W	C073S093E20	COp,Pp
Calamity Creek	KETCHIKAN C-4	55.53658 N	131.30887 W	C073S093E17	COp,Pp
101-45-10865	KETCHIKAN B-4	55.49741 N	131.29900 W	C073S093E33	Ps
Marble Creek	KETCHIKAN B-4	55.50001 N	131.29650 W	C073S093E33	Ps
101-45-10870	KETCHIKAN B-4	55.48669 N	131.29862 W	C074S093E04	Pp
	KETCHIKAN B-4	55.49407 N	131.28881 W	C073S093E33	Pp
101-45-10880	KETCHIKAN B-4	55.44299 N	131.27447 W	C074S093E21	COp,Pp,CHp,SHp
	KETCHIKAN B-4	55.46638 N	131.23239 W	C074S093E11	COp
101-45-10880-2002	KETCHIKAN B-4	55.44610 N	131.27021 W	C074S093E22	COp,Pp
	KETCHIKAN B-4	55.44321 N	131.26348 W	C074S093E22	COp,Pp
101-45-10880-2003	KETCHIKAN B-4	55.45180 N	131.26608 W	C074S093E15	COp,SHp
	KETCHIKAN B-4	55.46456 N	131.27669 W	C074S093E09	COp,SHp
101-45-10880-2004	KETCHIKAN B-4	55.45382 N	131.24265 W	C074S093E14	COp
	KETCHIKAN B-4	55.45440 N	131.23396 W	C074S093E14	COp
101-45-10900	KETCHIKAN B-4	55.43787 N	131.27277 W	C074S093E22	COp,Pp
Shoal Creek	KETCHIKAN B-4	55.43251 N	131.26210 W	C074S093E22	COp,Pp
101-45-10918	KETCHIKAN B-4	55.38220 N	131.31791 W	C075S093E08	COsr,Ps
	KETCHIKAN B-4	55.38575 N	131.31045 W	C075S093E08	COsr,Ps
101-45-10920	KETCHIKAN B-4	55.37501 N	131.31741 W	C075S093E08	COp,Pp
	KETCHIKAN B-4	55.36362 N	131.32168 W	C075S093E17	COp
101-45-10940	KETCHIKAN B-5	55.37113 N	131.36166 W	C075S092E13	COp,Pp,CHp,SHp
	KETCHIKAN B-5	55.33601 N	131.35453 W	C075S092E25	COp,Pp,CHp,SHp
101-45-10950	KETCHIKAN B-5	55.34302 N	131.38228 W	C075S092E26	Ps
	KETCHIKAN B-5	55.34252 N	131.37686 W	C075S092E26	Ps
101-45-10970	KETCHIKAN B-5	55.32833 N	131.42404 W	C075S092E34	COsr,Ps
	KETCHIKAN B-5	55.32717 N	131.41532 W	C075S092E34	COsr,Ps
101-45-10990	KETCHIKAN B-5	55.30597 N	131.46769 W	C076S092E05	COp,Pp,CHp
	KETCHIKAN B-5	55.30882 N	131.44817 W	C076S092E04	COp,Pp,CHp
101-47-10090	KETCHIKAN B-6	55.43820 N	131.79946 W	C074S090E19	COp,Pp
Whipple Creek	KETCHIKAN B-6	55.44346 N	131.79108 W	C074S090E19	COp,Pp

WATER BODY NUMBER / NAME	MAP SHEET	LAT.	LONG.	LEGAL	SPECIES
101-47-10111	KETCHIKAN B-6	55.42613 N	131.78182 W	C074S090E30	Ps
	KETCHIKAN B-6	55.42809 N	131.77626 W	C074S090E29	Ps
101-47-10116	KETCHIKAN B-6	55.41863 N	131.75979 W	C074S090E29	Pp
	KETCHIKAN B-6	55.42028 N	131.75397 W	C074S090E28	Pp
101-47-10120	KETCHIKAN B-6	55.41667 N	131.75973 W	C074S090E32	Pp
	KETCHIKAN B-6	55.41389 N	131.75860 W	C074S090E32	Pp
101-47-10145	KETCHIKAN B-6	55.41034 N	131.71229 W	C074S090E34	COsr,Ps
	KETCHIKAN B-6	55.41563 N	131.70663 W	C074S090E34	COsr,Ps
101-47-10145-2005	KETCHIKAN B-6	55.41100 N	131.71161 W	C074S090E34	COr,Ps
	KETCHIKAN B-6	55.41311 N	131.71429 W	C074S090E34	COr,Ps
101-47-10150	KETCHIKAN B-6	55.40897 N	131.71187 W	C074S090E34	Sp,COp,Pp,CHp,SHp,DVp
Ward Creek	KETCHIKAN B-6	55.43214 N	131.67056 W	C074S090E24	COp,Pp,CHp,SHp
101-47-10150-0010	KETCHIKAN B-6	55.41278 N	131.69861 W	C074S090E35	Sp,COp,Pp,CHp,SHp,DVp
Ward Lake					
101-47-10150-2008	KETCHIKAN B-6	55.40977 N	131.69804 W	C074S090E35	COr,Ps,SHr
	KETCHIKAN B-6	55.40621 N	131.69915 W	C074S090E35	COr,Ps,SHr
101-47-10150-2011	KETCHIKAN B-6	55.41501 N	131.69653 W	C074S090E35	COsr
	KETCHIKAN B-6	55.41735 N	131.69800 W	C074S090E35	COsr
101-47-10150-2035	KETCHIKAN B-6	55.43128 N	131.68348 W	C074S090E26	COr
	KETCHIKAN B-6	55.42761 N	131.69371 W	C074S090E26	COr
101-47-10150-2039	KETCHIKAN B-6	55.43264 N	131.68331 W	C074S090E23	COr
	KETCHIKAN B-6	55.43373 N	131.68558 W	C074S090E23	COr
101-47-10150-2049	KETCHIKAN B-6	55.43426 N	131.67794 W	C074S090E23	COsr
	KETCHIKAN B-6	55.43886 N	131.67558 W	C074S090E24	COsr
101-47-10165	KETCHIKAN B-6	55.37972 N	131.73001 W	C075S090E09	Ps
	KETCHIKAN B-6	55.38083 N	131.73028 W	C075S090E09	Ps
101-47-10180	KETCHIKAN B-6	55.35823 N	131.69590 W	C075S090E23	COp,Pp,CHp
Carlanna Creek	KETCHIKAN B-6	55.36885 N	131.68965 W	C075S090E14	COp,Pp,CHp
101-47-10200	KETCHIKAN B-6	55.35352 N	131.68641 W	C075S090E23	COp,Ps
	KETCHIKAN B-6	55.35661 N	131.68316 W	C075S090E23	COp,Ps

WATER BODY NUMBER / NAME	MAP SHEET	LAT.	LONG.	LEGAL	SPECIES
101-47-10250	KETCHIKAN B-5	55.34181 N	131.64030 W	C075S091E30	Sp,Kp,COp,Pp,CHp,SHp,CTp
Ketchikan Creek	KETCHIKAN B-5	55.35731 N	131.62173 W	C075S091E20	Kp,COp,Pp,CHp,SHp,CTp
101-47-10250-2007	KETCHIKAN B-5	55.34435 N	131.63571 W	C075S091E30	COp,CTp
	KETCHIKAN B-5	55.36255 N	131.64257 W	C075S091E18	COp,CTp
101-47-10250-2007-3009	KETCHIKAN B-5	55.35807 N	131.64128 W	C075S091E19	COp
	KETCHIKAN B-5	55.35679 N	131.64641 W	C075S091E19	COp
101-47-10250-2007-3013	KETCHIKAN B-5	55.35413 N	131.64106 W	C075S091E19	COr
	KETCHIKAN B-5	55.35481 N	131.64428 W	C075S091E19	COr
101-47-10250-2007-3015	KETCHIKAN B-5	55.35446 N	131.64058 W	C075S091E19	COr,CTr
	KETCHIKAN B-5	55.35562 N	131.64257 W	C075S091E19	COr,CTr
101-47-10300	KETCHIKAN B-5	55.31552 N	131.58983 W	C076S091E04	Pp,CHp
	KETCHIKAN B-5	55.32061 N	131.59190 W	C075S091E33	Pp,CHp
101-47-10310	KETCHIKAN B-5	55.32229 N	131.66256 W	C075S090E36	COp
	KETCHIKAN B-5	55.31916 N	131.65933 W	C075S090E36	COp
101-47-10310-0010	KETCHIKAN B-5	55.31889 N	131.65722 W	C075S090E36	COp
101-47-10340	KETCHIKAN B-6	55.33344 N	131.67547 W	C075S090E25	COp
	KETCHIKAN B-6	55.32480 N	131.67607 W	C075S090E36	COp
101-47-10350	KETCHIKAN B-6	55.33643 N	131.67908 W	C075S090E26	COp
	KETCHIKAN B-6	55.33179 N	131.68470 W	C075S090E26	COp
101-47-10380	KETCHIKAN B-6	55.34011 N	131.68221 W	C075S090E26	COp
	KETCHIKAN B-6	55.33623 N	131.69070 W	C075S090E26	COp
101-47-10400	KETCHIKAN B-6	55.34828 N	131.69658 W	C075S090E23	COp,Pp,CHp
Government Creek	KETCHIKAN B-6	55.32507 N	131.70141 W	C075S090E35	COp
101-47-10400-2004	KETCHIKAN B-6	55.33454 N	131.69970 W	C075S090E26	COp
	KETCHIKAN B-6	55.33769 N	131.71798 W	C075S090E27	COp
101-47-10400-2006	KETCHIKAN B-6	55.32935 N	131.70075 W	C075S090E35	COp
	KETCHIKAN B-6	55.32718 N	131.71458 W	C075S090E34	COp
101-47-10450	KETCHIKAN B-6	55.36402 N	131.72858 W	C075S090E15	COp,Pp
	KETCHIKAN B-6	55.34814 N	131.72845 W	C075S090E22	COp,Pp

WATER BODY NUMBER / NAME	MAP SHEET	LAT.	LONG.	LEGAL	SPECIES
101-47-10450-2002	KETCHIKAN B-6	55.36231 N	131.72874 W	C075S090E16	COp,Pp
	KETCHIKAN B-6	55.35076 N	131.73433 W	C075S090E21	COp,Pp
101-47-10490	KETCHIKAN B-6	55.37583 N	131.75027 W	C075S090E09	COp,Pp
	KETCHIKAN B-6	55.36130 N	131.75054 W	C075S090E16	COp,Pp
101-47-10500	KETCHIKAN B-6	55.37517 N	131.75275 W	C075S090E09	COp,Pp,CHs
	KETCHIKAN B-6	55.35552 N	131.77100 W	C075S090E20	COp
101-47-10500-2008	KETCHIKAN B-6	55.37373 N	131.75617 W	C075S090E17	Ps
	KETCHIKAN B-6	55.37848 N	131.76622 W	C075S090E08	Ps
101-47-10550	KETCHIKAN B-6	55.39763 N	131.78825 W	C075S090E06	COp,Pp
	KETCHIKAN B-6	55.38742 N	131.79344 W	C075S090E07	COp
101-47-10600	KETCHIKAN B-6	55.40477 N	131.80111 W	C074S090E31	COp,Pp
	KETCHIKAN B-6	55.39381 N	131.79574 W	C075S090E06	COp
101-47-10650	KETCHIKAN B-6	55.40703 N	131.80672 W	C074S089E36	Pp
	KETCHIKAN B-6	55.40079 N	131.80949 W	C075S089E01	Pp
101-47-10700	KETCHIKAN B-6	55.41681 N	131.82446 W	C074S089E36	COp,Pp
	KETCHIKAN B-6	55.40663 N	131.82645 W	C074S089E36	COp,Pp
101-51-10030	KETCHIKAN B-3	55.49793 N	130.87641 W	C073S096E31	Pp
	KETCHIKAN C-3	55.50545 N	130.86207 W	C073S096E29	Pp
101-51-10050	KETCHIKAN B-3	55.48896 N	130.87026 W	C074S096E06	COp,Pp
	KETCHIKAN B-3	55.49012 N	130.86291 W	C073S096E32	COp,Pp
101-51-10060	KETCHIKAN B-3	55.48463 N	130.87125 W	C074S096E06	Sp,COp,Pp,CHp,SHp,DVp,CTp
	KETCHIKAN B-3	55.47453 N	130.86781 W	C074S096E08	Sp,COp,Pp,CHp,SHp,DVp,CTp
101-51-10060-0010 Lower Checats Lake	KETCHIKAN B-3	55.46417 N	130.87111 W	C074S096E07	Sp,COp,SHp,DVp,CTp
101-51-10060-2005	KETCHIKAN B-3	55.46358 N	130.86875 W	C074S096E08	Sp,COp,SHp
	KETCHIKAN B-3	55.46263 N	130.84546 W	C074S096E08	Sp,COp,SHp
101-51-10100 Winstanley Creek	KETCHIKAN B-3	55.40651 N	130.88244 W	C074S096E31	COp,Pp,CHp,SHp
	KETCHIKAN B-3	55.41206 N	130.87948 W	C074S096E31	COp,Pp,CHp,SHp
101-51-10130	KETCHIKAN B-3	55.38124 N	130.87516 W	C075S096E07	COp,Pp
	KETCHIKAN B-3	55.37746 N	130.87058 W	C075S096E07	COp,Pp

WATER BODY NUMBER / NAME	MAP SHEET	LAT.	LONG.	LEGAL	SPECIES
101-51-10150	KETCHIKAN B-3	55.35889 N	130.87637 W	C075S096E19	COsr,Ps
	KETCHIKAN B-3	55.36309 N	130.87394 W	C075S096E18	COsr,Ps
101-51-10170	KETCHIKAN B-3	55.33323 N	130.87357 W	C075S096E30	COp,Pp,CHp
	KETCHIKAN B-3	55.34913 N	130.84815 W	C075S096E20	COp,Pp,CHp
101-51-10180	KETCHIKAN B-3	55.32278 N	130.86750 W	C075S096E32	COsr,Ps
	KETCHIKAN B-3	55.32479 N	130.86296 W	C075S096E32	COsr,Ps
101-51-10200	KETCHIKAN B-3	55.27484 N	130.94924 W	C076S095E15	Pp
	KETCHIKAN B-3	55.27210 N	130.93998 W	C076S095E23	Pp
101-51-10250	KETCHIKAN B-3	55.26240 N	130.96641 W	C076S095E22	COp,Pp,CHp
	KETCHIKAN A-3	55.24418 N	130.94865 W	C076S095E27	COp,Pp,CHp
101-51-10300	KETCHIKAN A-3	55.24276 N	130.99320 W	C076S095E33	COp,Pp,CHp,SHp
	KETCHIKAN A-3	55.20992 N	130.96157 W	C077S096E09	COp,Pp,CHp,SHp
101-51-10320	KETCHIKAN A-3	55.24137 N	130.99783 W	C076S095E32	COp,Pp,CHp
	KETCHIKAN A-3	55.21839 N	130.99312 W	C077S096E05	COp,Pp,CHp
101-51-10340	KETCHIKAN A-4	55.24067 N	131.00121 W	C076S095E32	COp,Pp,CHp
	KETCHIKAN A-4	55.22926 N	131.00217 W	C077S096E06	COp,Pp,CHp
101-51-10360	KETCHIKAN A-4	55.24142 N	131.00209 W	C076S095E32	COp,CHp
	KETCHIKAN A-4	55.23164 N	131.00708 W	C076S095E32	COp,CHp
101-51-10380	KETCHIKAN A-4	55.24069 N	131.00755 W	C076S095E32	COp,Pp,CHp
	KETCHIKAN A-4	55.22684 N	131.01768 W	C077S096E06	COp,Pp,CHp
101-51-10400	KETCHIKAN A-4	55.23674 N	131.01664 W	C076S095E32	COp,Pp,CHp
	KETCHIKAN A-4	55.22882 N	131.01943 W	C077S095E01	COp,Pp,CHp
101-51-10460	KETCHIKAN A-4	55.24487 N	131.10309 W	C076S094E27	COp,Pp,SHp
	KETCHIKAN B-4	55.25331 N	131.11715 W	C076S094E27	COp,Pp,SHp
101-51-10480	KETCHIKAN A-4	55.24854 N	131.09949 W	C076S094E27	COp,Pp,SHp
	KETCHIKAN B-4	55.25376 N	131.10518 W	C076S094E27	COp,Pp,SHp
101-51-10500	KETCHIKAN A-4	55.24893 N	131.09465 W	C076S094E26	COp,Pp,SHp
	KETCHIKAN B-4	55.25864 N	131.09897 W	C076S094E22	COp,Pp,SHp
101-51-10500-2010	KETCHIKAN B-4	55.25080 N	131.09552 W	C076S094E26	COp,Pp
	KETCHIKAN B-4	55.25427 N	131.09326 W	C076S094E26	COp,Pp

WATER BODY NUMBER / NAME	MAP SHEET	LAT.	LONG.	LEGAL	SPECIES
101-51-10540	KETCHIKAN B-4	55.25483 N	131.08004 W	C076S094E26	COp,Pp
	KETCHIKAN B-4	55.26142 N	131.08733 W	C076S094E23	COp,Pp
101-51-10560	KETCHIKAN B-4	55.25727 N	131.07032 W	C076S094E25	COp,Pp
	KETCHIKAN B-4	55.26814 N	131.08214 W	C076S094E23	COp,Pp
101-51-10580	KETCHIKAN B-4	55.27899 N	131.05851 W	C076S094E13	COp,Pp
	KETCHIKAN B-4	55.28853 N	131.06870 W	C076S094E12	COp,Pp
101-51-10610	KETCHIKAN B-4	55.29236 N	131.05832 W	C076S094E12	Pp
	KETCHIKAN B-4	55.29655 N	131.06192 W	C076S094E12	Pp
101-51-10620	KETCHIKAN B-4	55.29729 N	131.05530 W	C076S094E12	Ps
	KETCHIKAN B-4	55.30291 N	131.05969 W	C076S094E01	Ps
101-51-10630	KETCHIKAN B-4	55.29933 N	131.05133 W	C076S094E12	Ps
	KETCHIKAN B-4	55.30431 N	131.05528 W	C076S094E01	Ps
101-51-10650	KETCHIKAN B-4	55.33066 N	131.05739 W	C075S094E25	Pp
	KETCHIKAN B-4	55.33385 N	131.06356 W	C075S094E25	Pp
101-51-10670	KETCHIKAN B-4	55.33156 N	131.05235 W	C075S094E25	COp,Pp,CHp
	KETCHIKAN B-4	55.34718 N	131.06372 W	C075S094E24	COp,Pp,CHp
101-51-10700	KETCHIKAN B-4	55.37334 N	131.02856 W	C075S095E18	COp,Pp
	KETCHIKAN B-4	55.36848 N	131.03718 W	C075S095E18	COp,Pp
101-51-10730	KETCHIKAN B-4	55.38831 N	131.03352 W	C075S095E07	COp,Pp
	KETCHIKAN B-4	55.37407 N	131.04444 W	C075S095E07	COp,Pp
101-51-10760	KETCHIKAN B-4	55.40023 N	131.03779 W	C075S095E06	COp,Pp
	KETCHIKAN B-4	55.39878 N	131.05124 W	C075S094E01	COp,Pp
101-51-10780	KETCHIKAN B-4	55.40503 N	131.04037 W	C074S095E31	COp,Pp,CHp
	KETCHIKAN B-4	55.41825 N	131.04109 W	C074S095E30	CHp
101-51-10810	KETCHIKAN B-4	55.40584 N	131.00728 W	C074S095E32	Pp
	KETCHIKAN B-4	55.40959 N	131.00358 W	C074S095E32	Pp
101-51-10830	KETCHIKAN B-3	55.39179 N	130.99764 W	C075S095E05	Sp,COp,Pp
	KETCHIKAN B-3	55.39244 N	130.99511 W	C075S095E04	Sp,COp,Pp
101-51-10830-0010	KETCHIKAN B-3	55.39250 N	130.99305 W	C075S095E04	Sp,COp,Pp

WATER BODY NUMBER / NAME	MAP SHEET	LAT.	LONG.	LEGAL	SPECIES
101-51-10850	KETCHIKAN B-3	55.42670 N	130.99082 W	C074S095E28	COp,Pp
	KETCHIKAN B-3	55.42647 N	130.99961 W	C074S095E29	COp,Pp
101-51-10860	KETCHIKAN B-3	55.45400 N	130.98540 W	C074S095E16	COp,Pp
	KETCHIKAN B-4	55.43214 N	131.00824 W	C074S095E20	COp,Pp
101-51-10860-0020	KETCHIKAN B-3	55.44806 N	130.99861 W	C074S095E17	COp,Pp
101-51-10870	KETCHIKAN B-3	55.46904 N	130.99063 W	C074S095E09	COp,Pp
	KETCHIKAN B-4	55.46682 N	131.00750 W	C074S095E08	COp,Pp
101-51-10900	KETCHIKAN B-3	55.49621 N	130.99178 W	C073S095E33	COp,Pp,CHp
Ella Creek	KETCHIKAN B-4	55.50000 N	131.01116 W	C073S095E32	COp,Pp,CHp
101-51-10900-2003	KETCHIKAN B-4	55.49627 N	131.00837 W	C073S095E32	COp,Pp
	KETCHIKAN B-4	55.49092 N	131.01496 W	C073S095E32	COp,Pp
101-51-10930	KETCHIKAN C-3	55.53058 N	130.98088 W	C073S095E21	Pp
	KETCHIKAN C-3	55.52702 N	130.98445 W	C073S095E21	Pp
101-51-10950	KETCHIKAN C-3	55.53895 N	130.98731 W	C073S095E16	Pp
	KETCHIKAN C-3	55.54108 N	130.99702 W	C073S095E17	Pp
101-51-10970	KETCHIKAN C-3	55.57606 N	130.97923 W	C073S095E04	Sp,COp,Pp,CHp
	KETCHIKAN C-4	55.55343 N	131.02578 W	C073S095E07	Sp,COp
101-51-10970-0010	KETCHIKAN C-4	55.56056 N	131.02333 W	C073S095E07	Sp,COp
101-51-10970-0020	KETCHIKAN C-4	55.54722 N	131.02916 W	C073S095E18	Sp,COp
101-55-10090	KETCHIKAN B-3	55.32028 N	130.78336 W	C075S096E35	Sp,COp,Pp,CHp,SHp,CTp
Bartholomew Creek	KETCHIKAN B-3	55.35975 N	130.72869 W	C075S097E18	COp,SHp
101-55-10090-0010	KETCHIKAN B-3	55.34028 N	130.75083 W	C075S096E25	Sp,COp,SHp,CTp
101-55-10200	KETCHIKAN B-2	55.40256 N	130.60633 W	C075S097E01	Kp,COp,Pp,CHp,SHp
Wilson River	KETCHIKAN B-2	55.47183 N	130.59616 W	C074S097E12	Kp,COp,Pp,CHp,SHp
101-55-10200-2003	KETCHIKAN B-2	55.42023 N	130.62900 W	C074S097E26	COp,Pp,CHp
	KETCHIKAN B-2	55.41204 N	130.65873 W	C074S097E34	COp,Pp,CHp

WATER BODY NUMBER / NAME	MAP SHEET	LAT.	LONG.	LEGAL	SPECIES
101-55-10200-2005	KETCHIKAN B-2	55.43791 N	130.62417 W	C074S097E23	COp,Pp,CHp
	KETCHIKAN B-2	55.44315 N	130.64880 W	C074S097E22	COp,Pp,CHp
101-55-10400	KETCHIKAN B-2	55.40234 N	130.60572 W	C075S097E01	Kp,COp,Pp,CHp,SHp
Blossom River	KETCHIKAN C-2	55.54011 N	130.41889 W	C073S099E18	Kp,COp,Pp,CHp
101-55-10400-2010	KETCHIKAN B-2	55.40864 N	130.58818 W	C074S098E31	COsr,Ps
	KETCHIKAN B-2	55.41070 N	130.57647 W	C074S098E31	COsr,Ps
101-55-10400-2016	KETCHIKAN B-2	55.42726 N	130.55607 W	C074S098E29	COsr,CHs,SHsr
	KETCHIKAN B-2	55.42596 N	130.55410 W	C074S098E29	COsr,CHs,SHsr
101-55-10400-2020	KETCHIKAN C-2	55.52234 N	130.45070 W	C073S098E24	COp
	KETCHIKAN C-2	55.51750 N	130.44700 W	C073S098E25	COp
101-55-10400-2023	KETCHIKAN B-2	55.43430 N	130.53201 W	C074S098E21	COsr,Ps
	KETCHIKAN B-2	55.43765 N	130.53483 W	C074S098E21	COsr,Ps
101-55-10400-2024	KETCHIKAN B-2	55.43796 N	130.52302 W	C074S098E21	COsr,SHsr
	KETCHIKAN B-2	55.43667 N	130.52191 W	C074S098E21	COsr,SHsr
101-55-10400-2030	KETCHIKAN C-2	55.52204 N	130.44665 W	C073S098E24	COp
	KETCHIKAN C-2	55.52055 N	130.44029 W	C073S098E24	COp
101-55-10400-2031	KETCHIKAN B-2	55.45266 N	130.49867 W	C074S098E15	COsr,Ps
	KETCHIKAN B-2	55.45082 N	130.50712 W	C074S098E15	COsr,Ps
101-55-10400-2034	KETCHIKAN B-2	55.44769 N	130.49997 W	C074S098E15	COsr,CHs
	KETCHIKAN B-2	55.45180 N	130.48673 W	C074S098E14	COsr,CHs
101-55-10450	KETCHIKAN B-2	55.39366 N	130.60836 W	C075S097E01	Ps
	KETCHIKAN B-2	55.39450 N	130.60163 W	C075S097E01	Ps
101-55-10500	KETCHIKAN B-2	55.37821 N	130.60679 W	C075S097E12	COp,Pp,CHp
	KETCHIKAN B-2	55.37713 N	130.57077 W	C075S098E07	COp,Pp,CHp
101-55-10510	KETCHIKAN B-2	55.37078 N	130.61471 W	C075S097E13	Ps,CHs
	KETCHIKAN B-2	55.36837 N	130.61168 W	C075S097E13	Ps,CHs
101-55-10550	KETCHIKAN B-2	55.34497 N	130.64922 W	C075S097E27	Ps
	KETCHIKAN B-2	55.34336 N	130.64574 W	C075S097E27	Ps
101-55-10600	KETCHIKAN B-2	55.30465 N	130.62364 W	C076S097E02	COp,Pp,CHp,SHp
	KETCHIKAN B-2	55.31641 N	130.57343 W	C075S098E31	SHp

WATER BODY NUMBER / NAME	MAP SHEET	LAT.	LONG.	LEGAL	SPECIES
101-55-10650	KETCHIKAN B-2	55.29890 N	130.62123 W	C076S097E11	Pp
	KETCHIKAN B-2	55.29778 N	130.61050 W	C076S097E12	Pp
101-55-10700	KETCHIKAN B-2	55.29847 N	130.62429 W	C076S097E11	COp,Pp,CHp
	KETCHIKAN B-2	55.27793 N	130.61648 W	C076S097E14	COp,Pp,CHp
101-55-10730	KETCHIKAN B-2	55.29777 N	130.64728 W	C076S097E10	Sp,COp,Pp,CHp,SHp
	KETCHIKAN A-3	55.21143 N	130.75510 W	C077S097E11	Sp,COp,Pp,CHp,SHp
101-55-10730-0010 Bakewell Lake	KETCHIKAN A-3	55.24555 N	130.69666 W	C076S097E29	Sp,COp,Pp,CHp,SHp
101-55-10730-0020 Badger Lake	KETCHIKAN A-3	55.21889 N	130.77445 W	C077S097E03	Sp,COp,Pp,CHp,SHp
101-55-10730-2008	KETCHIKAN A-3	55.20896 N	130.74706 W	C077S097E11	COp
	KETCHIKAN A-3	55.20383 N	130.73574 W	C077S097E12	COp
101-55-10730-2010	KETCHIKAN A-3	55.20775 N	130.75046 W	C077S097E11	COp
	KETCHIKAN A-3	55.19961 N	130.75041 W	C077S097E14	COp
101-55-10780	KETCHIKAN B-3	55.30495 N	130.69820 W	C076S097E05	Ps
	KETCHIKAN B-3	55.30075 N	130.70040 W	C076S097E08	Ps
101-55-10790	KETCHIKAN B-3	55.29862 N	130.74498 W	C076S096E12	COp,Pp,CHp
	KETCHIKAN B-3	55.29579 N	130.74586 W	C076S096E12	COp,Pp,CHp
101-55-10830	KETCHIKAN B-3	55.29628 N	130.78889 W	C076S096E11	Pp
	KETCHIKAN B-3	55.29436 N	130.78962 W	C076S096E11	Pp
101-55-10870	KETCHIKAN B-3	55.28773 N	130.83019 W	C076S096E09	COp,Pp,SHp
	KETCHIKAN B-3	55.26139 N	130.80885 W	C076S096E22	COp,Pp,SHp
101-55-10900 Skull Creek	KETCHIKAN B-3	55.28705 N	130.85182 W	C076S096E17	COp,Pp,CHp,SHp
	KETCHIKAN B-3	55.25546 N	130.86207 W	C076S096E29	COp,Pp,CHp,SHp
101-55-10910	KETCHIKAN B-3	55.29387 N	130.86576 W	C076S096E08	Pp,CHp
	KETCHIKAN B-3	55.27450 N	130.87050 W	C076S096E18	Pp,CHp
101-55-10930 Carp Creek	KETCHIKAN B-3	55.29198 N	130.87802 W	C076S096E07	COp,Pp,CHp,SHp
	KETCHIKAN B-3	55.28691 N	130.88076 W	C076S096E18	COp,Pp,CHp,SHp
101-60-10090	KETCHIKAN C-3	55.61508 N	130.70911 W	C072S096E21	COp,Pp,CHp
	KETCHIKAN C-3	55.62419 N	130.72187 W	C072S096E17	COp,Pp,CHp

WATER BODY NUMBER / NAME	MAP SHEET	LAT.	LONG.	LEGAL	SPECIES
101-60-10150	KETCHIKAN C-2	55.66278 N	130.63773 W	C072S096E01	COp,Pp,CHp,SHp
	KETCHIKAN C-2	55.68237 N	130.59367 W	C071S097E30	SHp
101-60-10200	KETCHIKAN C-2	55.63765 N	130.64669 W	C072S096E11	COp,Pp,CHp
	KETCHIKAN C-2	55.61958 N	130.63688 W	C072S096E24	COp,Pp,CHp
101-60-10250	KETCHIKAN C-3	55.60886 N	130.68530 W	C072S096E22	COp,Pp,CHp
	KETCHIKAN C-3	55.60593 N	130.66770 W	C072S096E22	COp,Pp,CHp
101-60-10300	KETCHIKAN C-3	55.54778 N	130.67513 W	C073S097E09	Kp,COp,Pp,CHp
	KETCHIKAN C-2	55.53860 N	130.64491 W	C073S097E15	Kp,COp,Pp,CHp
101-60-10330	KETCHIKAN C-3	55.54970 N	130.67629 W	C073S097E09	Pp
	KETCHIKAN C-3	55.54668 N	130.68052 W	C073S097E16	Pp
101-60-10350	KETCHIKAN C-3	55.55860 N	130.67863 W	C073S097E09	Pp
	KETCHIKAN C-3	55.55810 N	130.68385 W	C073S097E09	Pp
101-60-10400	KETCHIKAN C-3	55.56802 N	130.74883 W	C073S096E01	Pp
	KETCHIKAN C-3	55.56683 N	130.74178 W	C073S097E06	Pp
101-60-10430	KETCHIKAN C-3	55.56748 N	130.75000 W	C073S096E01	Pp
	KETCHIKAN C-3	55.56492 N	130.74900 W	C073S096E01	Pp
101-60-10480	KETCHIKAN C-3	55.52677 N	130.77262 W	C073S096E23	COp,Pp
	KETCHIKAN C-3	55.52914 N	130.76483 W	C073S096E24	COp,Pp
101-60-10530	KETCHIKAN C-3	55.52625 N	130.77708 W	C073S096E23	COp,Pp
	KETCHIKAN C-3	55.52186 N	130.77485 W	C073S096E23	COp,Pp
101-71-10040	KETCHIKAN D-3	55.81783 N	130.93156 W	C070S094E12	Kp,COp,Pp,CHp,SHp
Chickamin River	BRADFIELD CANAL A-2	56.06231 N	130.39438 W	C067S097E15	Pp,CHp,SHp
101-71-10040-2004	KETCHIKAN D-3	55.83308 N	130.85385 W	C070S095E04	Kp,Pp,CHp,SHp
Choca Creek	KETCHIKAN D-3	55.79460 N	130.82642 W	C070S095E15	SHp
101-71-10040-2005	KETCHIKAN D-3	55.84911 N	130.87123 W	C069S095E32	Ks,COp,Pp,CHp
Humpy Creek	KETCHIKAN D-3	55.88059 N	130.90621 W	C069S095E18	Ks,COp,Pp,CHp
101-71-10040-2006	KETCHIKAN D-3	55.84070 N	130.85040 W	C069S095E33	Ks,COp,Pp,CHp,SHp
King Creek	KETCHIKAN D-3	55.80239 N	130.76964 W	C070S095E13	Ks,COp,Pp,CHp,SHp
101-71-10040-2006-3003	KETCHIKAN D-3	55.83828 N	130.82939 W	C069S095E34	Kp,COp,Pp,CHp
	KETCHIKAN D-3	55.84313 N	130.82400 W	C069S095E34	Kp,COp,Pp,CHp

WATER BODY NUMBER / NAME	MAP SHEET	LAT.	LONG.	LEGAL	SPECIES
101-71-10040-2006-3005	KETCHIKAN D-3	55.83689 N	130.82310 W	C069S095E34	Kp,COp,Pp,CHp
	KETCHIKAN D-3	55.84140 N	130.81948 W	C069S095E34	Kp,COp,Pp,CHp
101-71-10040-2006-3007	KETCHIKAN D-3	55.83021 N	130.81501 W	C070S095E02	Kp,COp,Pp,CHp
	KETCHIKAN D-3	55.83308 N	130.81091 W	C070S095E02	Kp,COp,Pp,CHp
101-71-10040-2006-3009	KETCHIKAN D-3	55.81402 N	130.78923 W	C070S095E12	Kp,COp,Pp,CHp
	KETCHIKAN D-3	55.81732 N	130.78349 W	C070S095E12	Kp,COp,Pp,CHp
101-71-10040-2006-3010	KETCHIKAN D-3	55.81362 N	130.78851 W	C070S095E12	Kp,COp,Pp,CHp
	KETCHIKAN D-3	55.81184 N	130.79207 W	C070S095E12	Kp,COp,Pp,CHp
101-71-10040-2008	KETCHIKAN D-3	55.86416 N	130.84525 W	C069S095E28	Kr,COr
	KETCHIKAN D-3	55.87045 N	130.83425 W	C069S095E22	Kr,COr
101-71-10040-2009	KETCHIKAN D-3	55.87876 N	130.83554 W	C069S095E22	COr
	KETCHIKAN D-3	55.88706 N	130.84059 W	C069S095E15	COr
101-71-10040-2011	KETCHIKAN D-3	55.90284 N	130.81734 W	C069S095E11	Kr,COr
	KETCHIKAN D-3	55.90140 N	130.84360 W	C069S095E10	Kr,COr
101-71-10040-2015	KETCHIKAN D-3	55.90569 N	130.78591 W	C069S095E12	Kp,COp,Pp,CHp,SHp
Leduc River	BRADFIELD CANAL A-2	56.19972 N	130.44807 W	C065S097E29	Kp,COp,CHp,SHp
101-71-10040-2015-3003	KETCHIKAN D-3	55.93133 N	130.80503 W	C068S094E36	Kp,COp,Pp,CHp
	KETCHIKAN D-3	55.93533 N	130.82571 W	C068S094E35	Kp,COp,Pp,CHp
101-71-10040-2015-3005	KETCHIKAN D-3	55.95890 N	130.79034 W	C068S095E19	COp,CHp
	KETCHIKAN D-3	55.96259 N	130.79378 W	C068S094E24	COp,CHp
101-71-10040-2015-3009	KETCHIKAN D-3	55.98295 N	130.75622 W	C068S095E08	COp,CHp
	KETCHIKAN D-3	55.98493 N	130.76850 W	C068S095E07	COp,CHp
101-71-10040-2015-3011	BRADFIELD CANAL A-3	56.04261 N	130.72248 W	C067S095E21	Kp,COp,CHp,SHp
	BRADFIELD CANAL A-3	56.04910 N	130.72429 W	C067S095E21	Kp,COp,CHp,SHp
101-71-10040-2015-3013	BRADFIELD CANAL A-2	56.08351 N	130.65625 W	C067S095E01	Kp,COp,CHp
	BRADFIELD CANAL A-2	56.09831 N	130.64631 W	C066S095E36	Kp,COp,CHp
101-71-10040-2016	KETCHIKAN D-3	55.87903 N	130.74552 W	C069S096E19	Kr,COr
	KETCHIKAN D-3	55.88314 N	130.75882 W	C069S096E18	Kr,COr
101-71-10040-2018	KETCHIKAN D-3	55.87555 N	130.73947 W	C069S096E20	Kp,COp,Pp,CHp,SHp
South Fork Chickamin River	KETCHIKAN D-2	55.88467 N	130.58414 W	C069S097E17	Ks

WATER BODY NUMBER / NAME	MAP SHEET	LAT.	LONG.	LEGAL	SPECIES
101-71-10040-2018-3010	KETCHIKAN D-2	55.85388 N	130.63019 W	C069S096E25	Ks,COp,SHp
Barrier Creek	KETCHIKAN D-2	55.82615 N	130.59331 W	C070S097E06	Ks,COp,SHp
101-71-10040-2019	KETCHIKAN D-3	55.90354 N	130.71335 W	C069S096E09	Kp,COp
	KETCHIKAN D-3	55.91999 N	130.71193 W	C069S096E04	Kp,COp
101-71-10040-2020	KETCHIKAN D-3	55.93576 N	130.69611 W	C068S095E34	Kp,COp
	KETCHIKAN D-3	55.92486 N	130.67784 W	C068S095E35	Kp,COp
101-71-10040-2025	KETCHIKAN D-2	55.99242 N	130.65089 W	C068S095E12	Ks,COp,Pp,CHp
Indian Creek	KETCHIKAN D-2	56.00000 N	130.66085 W	C068S095E01	Ks,COp,Pp,CHp
101-71-10040-2034	KETCHIKAN D-2	55.98594 N	130.62970 W	C068S096E07	Ks
Lucky Jake Creek	KETCHIKAN D-2	55.98124 N	130.62547 W	C068S096E07	Ks
101-71-10040-2040	KETCHIKAN D-2	55.99520 N	130.61657 W	C068S096E07	Ks
Ranger Paige Creek	KETCHIKAN D-2	55.99544 N	130.61441 W	C068S096E07	Ks
101-71-10060	KETCHIKAN D-3	55.82588 N	130.92645 W	C070S094E01	Pp,CHp
Clear Creek	KETCHIKAN D-3	55.83873 N	130.93822 W	C069S094E36	Pp,CHp
101-71-10250	KETCHIKAN D-3	55.76305 N	130.70754 W	C070S096E33	COp,Pp,CHp
	KETCHIKAN D-3	55.78066 N	130.67942 W	C070S096E22	COp,Pp,CHp
101-71-10260	KETCHIKAN D-3	55.75305 N	130.70063 W	C070S096E33	COp,Pp,CHp
Walker Creek	KETCHIKAN C-3	55.74770 N	130.67801 W	C071S096E03	COp,Pp,CHp
101-71-10280	KETCHIKAN C-3	55.72448 N	130.74928 W	C071S096E07	Kp,COp,Pp,CHp
	KETCHIKAN C-3	55.70907 N	130.70314 W	C071S096E16	Kp,COp,Pp,CHp
101-71-10430	KETCHIKAN C-3	55.59609 N	130.97595 W	C072S094E27	COp,Pp,CHp
Manzanita Creek	KETCHIKAN C-3	55.59564 N	130.98518 W	C072S094E27	COp,Pp,CHp
101-71-10440	KETCHIKAN C-3	55.59977 N	130.97088 W	C072S094E26	COp,Pp,CHp
	KETCHIKAN C-3	55.60680 N	130.96965 W	C072S094E23	COp,Pp,CHp
101-71-10450	KETCHIKAN C-3	55.60109 N	130.96467 W	C072S094E26	COp,Pp
	KETCHIKAN C-3	55.60893 N	130.96193 W	C072S094E23	COp,Pp
101-71-10500	KETCHIKAN C-3	55.66128 N	130.96295 W	C072S094E02	COp,Pp,CHp,SHp
Grace Creek	KETCHIKAN C-3	55.65132 N	130.97416 W	C072S094E03	COp,Pp,CHp,SHp
101-71-10570	KETCHIKAN C-3	55.66301 N	130.96457 W	C072S094E02	COp,Pp,CHp
	KETCHIKAN C-3	55.66611 N	130.97808 W	C071S094E34	COp,Pp,CHp

WATER BODY NUMBER / NAME	MAP SHEET	LAT.	LONG.	LEGAL	SPECIES
101-71-10590	KETCHIKAN C-3	55.68428 N	130.97052 W	C071S094E26	COp,Pp,CHp
	KETCHIKAN C-3	55.67764 N	130.97855 W	C071S094E27	COp,Pp,CHp
101-71-10610	KETCHIKAN C-4	55.73041 N	131.00539 W	C071S094E09	Ps
	KETCHIKAN C-4	55.72658 N	131.01236 W	C071S094E09	Ps
101-71-10630	KETCHIKAN C-4	55.75001 N	131.09707 W	C070S093E36	COp,Pp,CHp,SHp
	KETCHIKAN C-4	55.73893 N	131.19597 W	C071S093E05	COp,Ps,CHp
101-71-10630-2005	KETCHIKAN C-4	55.73985 N	131.14146 W	C071S093E03	COp,Pp,CHp
	KETCHIKAN C-4	55.71837 N	131.16498 W	C071S093E16	COp,Pp,CHp
101-71-10680	KETCHIKAN D-4	55.76663 N	131.06981 W	C070S094E30	COp,Pp,CHp
	KETCHIKAN D-4	55.76555 N	131.08486 W	C070S093E25	COp,Pp,CHp
101-71-10690	KETCHIKAN D-4	55.77218 N	131.06069 W	C070S094E30	Pp
	KETCHIKAN D-4	55.77473 N	131.07177 W	C070S094E30	Pp
101-75-10050	KETCHIKAN D-4	55.99690 N	131.29735 W	C068S091E02	Kp,COp,Pp,CHp
	BRADFIELD CANAL A-5	56.02284 N	131.34475 W	C067S091E33	Kp,COp,Pp,CHp
101-75-10100	BRADFIELD CANAL A-4	56.03889 N	131.21270 W	C067S092E29	Kp,COp,Ps,CHs,SHp
Grant Creek	BRADFIELD CANAL A-5	56.10856 N	131.34453 W	C066S091E33	Ks,COs,Ps,CHs
101-75-10100-2010	BRADFIELD CANAL A-4	56.09617 N	131.24760 W	C067S092E06	Kp
	BRADFIELD CANAL A-4	56.09980 N	131.24701 W	C066S092E31	Kp
101-75-10100-2016	BRADFIELD CANAL A-4	56.10677 N	131.26788 W	C066S091E36	Ks,COs,Ps,CHs
	BRADFIELD CANAL A-4	56.16251 N	131.27766 W	C066S091E12	Kr
101-75-10100-2016-3005	BRADFIELD CANAL A-4	56.13652 N	131.28138 W	C066S091E23	Kp
	BRADFIELD CANAL A-4	56.13669 N	131.29838 W	C066S091E23	Kp
101-75-10100-2016-3009	BRADFIELD CANAL A-4	56.14938 N	131.27863 W	C066S091E13	Kr,COr
	BRADFIELD CANAL A-4	56.15429 N	131.29123 W	C066S091E14	Kr,COr
101-75-10110	BRADFIELD CANAL A-4	56.03898 N	131.20905 W	C067S092E20	Ks,COp,Pp,CHp
	BRADFIELD CANAL A-4	56.05517 N	131.20049 W	C067S092E16	Ks,COp,Pp,CHp
101-75-10120	BRADFIELD CANAL A-4	56.03205 N	131.17788 W	C067S092E27	COsr,Ps
	BRADFIELD CANAL A-4	56.03617 N	131.18105 W	C067S092E28	COsr,Ps
101-75-10150	BRADFIELD CANAL A-4	56.08541 N	131.08765 W	C067S093E06	Ks,COs,Ps,CHs,SHs
Hulakon River	BRADFIELD CANAL A-4	56.14295 N	131.18652 W	C066S092E16	Ks,COs,Ps,CHs

WATER BODY NUMBER / NAME	MAP SHEET	LAT.	LONG.	LEGAL	SPECIES
101-75-10150-2002	BRADFIELD CANAL A-4	56.08869 N	131.09207 W	C067S093E06	Ks,COs,Ps,CHs
	BRADFIELD CANAL A-4	56.13115 N	131.00218 W	C066S093E22	Ks,COs,Ps,CHs
101-75-10150-2002-3004	BRADFIELD CANAL A-4	56.10326 N	131.05452 W	C066S093E32	Ks,COs,Ps,CHs
	BRADFIELD CANAL A-4	56.10451 N	131.02604 W	C066S093E33	Ks,COs,Ps,CHs
101-75-10150-2002-3005	BRADFIELD CANAL A-4	56.11763 N	131.03093 W	C066S093E28	Ks,COs,Ps,CHs
	BRADFIELD CANAL A-4	56.12441 N	131.02916 W	C066S093E28	Ks,COs,Ps,CHs
101-75-10150-2003	BRADFIELD CANAL A-4	56.09020 N	131.09374 W	C067S093E06	COsr
*Bishop Creek	BRADFIELD CANAL A-4	56.08497 N	131.10177 W	C067S092E01	COsr
101-75-10150-2009	BRADFIELD CANAL A-4	56.11789 N	131.12318 W	C066S092E25	COsr
*Mantey Creek	BRADFIELD CANAL A-4	56.11769 N	131.13610 W	C066S092E26	COsr
101-75-10150-2012	BRADFIELD CANAL A-4	56.12828 N	131.12594 W	C066S092E24	Ks,COs,Ps,CHs,SHs
	BRADFIELD CANAL A-4	56.15798 N	131.13275 W	C066S092E11	Ks,COs,Ps,CHs,SHs
101-75-10300	BRADFIELD CANAL A-4	56.07718 N	131.07529 W	C067S093E08	Sp,Kp,COp,Pp,CHp,SHp,DVp
Unuk River	BRADFIELD CANAL B-3	56.34136 N	130.73930 W	C064S094E10	Sp,Kp,COp,Pp,CHp,SHp,DVp
101-75-10300-2014	BRADFIELD CANAL A-3	56.13436 N	130.96804 W	C066S093E24	Kp,COp,Pp,CHp,SHp,DVp
Lake Creek	BRADFIELD CANAL A-3	56.15607 N	130.91694 W	C066S094E08	Ks,COs,Pp,CHp,SHp,DVp
101-75-10300-2014-0010	BRADFIELD CANAL A-3	56.16325 N	130.89980 W	C066S094E08	Kp,COp,Pp,CHp,SHp,DVp
101-75-10300-2014-3004	BRADFIELD CANAL A-3	56.13156 N	130.96540 W	C066S093E24	Ks,COs,Pp,CHs
	BRADFIELD CANAL A-3	56.12661 N	130.95753 W	C066S093E24	Ks,COs,Pp,CHs
101-75-10300-2019	BRADFIELD CANAL A-3	56.18681 N	130.92027 W	C065S094E32	Ks,COs,CHp
	BRADFIELD CANAL A-3	56.18179 N	130.95672 W	C066S093E01	Ks,COs,CHp
101-75-10300-2022	BRADFIELD CANAL A-3	56.20326 N	130.89210 W	C065S094E28	Sp,Ks,COs,Ps,CHs,DVp
	BRADFIELD CANAL A-3	56.24297 N	130.80999 W	C065S094E12	COp
101-75-10300-2022-0010	BRADFIELD CANAL A-3	56.20722 N	130.87473 W	C065S094E28	Sp,Ks,COs,Ps,CHs,DVp
101-75-10300-2025	BRADFIELD CANAL A-3	56.22384 N	130.89639 W	C065S094E20	Sp,Ks,COs,Ps,CHs
Sawmill Slough	BRADFIELD CANAL B-3	56.26805 N	130.86457 W	C065S094E03	Ks,COs,Ps,CHs
101-75-10300-2029	BRADFIELD CANAL B-3	56.27046 N	130.81081 W	C064S094E31	Sp,Kp
	BRADFIELD CANAL B-3	56.26656 N	130.82141 W	C065S094E02	Sp,Kp

WATER BODY NUMBER / NAME	MAP SHEET	LAT.	LONG.	LEGAL	SPECIES
101-75-10300-2030	BRADFIELD CANAL B-3	56.26643 N	130.79684 W	C065S094E01	Ks,COs,Pp,CHp
	BRADFIELD CANAL B-3	56.25102 N	130.76071 W	C065S095E08	COs,Pp,CHp
101-75-10300-2038	BRADFIELD CANAL B-3	56.29094 N	130.78225 W	C064S094E29	Ks,COs,Pp,CHp
	BRADFIELD CANAL B-3	56.29243 N	130.76734 W	C064S094E28	Ks
101-75-10300-2044	BRADFIELD CANAL B-3	56.31733 N	130.76461 W	C064S094E16	Ks,COp,Pp,CHp
	BRADFIELD CANAL B-3	56.31077 N	130.73977 W	C064S094E22	Ks,COp,Pp,CHp
101-75-10300-2045	BRADFIELD CANAL B-3	56.32550 N	130.77120 W	C064S094E17	COp,Pp,CHp
	BRADFIELD CANAL B-3	56.33417 N	130.78421 W	C064S094E08	COp,Pp,CHp
101-75-10500	BRADFIELD CANAL A-4	56.05466 N	131.04846 W	C067S093E16	Sp,Ks,COs,Ps,CHs
Klahini River	BRADFIELD CANAL A-3	56.06560 N	130.99578 W	C067S093E14	Ks,COs,Ps,CHs
101-75-10500-2005	BRADFIELD CANAL A-4	56.05868 N	131.03100 W	C067S093E16	Sr,Kr,COr
	BRADFIELD CANAL A-4	56.06397 N	131.03021 W	C067S093E16	Sr,Kr,COr
101-75-10500-2006	BRADFIELD CANAL A-4	56.05805 N	131.02295 W	C067S093E15	Kr,COr
	BRADFIELD CANAL A-4	56.05462 N	131.02330 W	C067S093E15	Kr,COr
101-75-10500-2006-3002	BRADFIELD CANAL A-4	56.05677 N	131.02304 W	C067S093E15	Kr,COr
	BRADFIELD CANAL A-4	56.05470 N	131.02750 W	C067S093E16	Kr,COr
101-75-10600	BRADFIELD CANAL A-4	56.03623 N	131.09823 W	C067S093E30	COp
	BRADFIELD CANAL A-4	56.02167 N	131.08573 W	C067S093E31	COp
101-75-10690	KETCHIKAN D-4	55.98858 N	131.17482 W	C068S092E10	Pp
	KETCHIKAN D-4	55.99426 N	131.16467 W	C068S092E10	Pp
101-75-10700	KETCHIKAN D-4	55.98694 N	131.17529 W	C068S092E10	Pp
	KETCHIKAN D-4	55.98861 N	131.15946 W	C068S092E10	Pp
101-75-10720	KETCHIKAN D-4	55.98153 N	131.17568 W	C068S092E10	Pp
	KETCHIKAN D-4	55.98000 N	131.15624 W	C068S092E15	Pp
101-75-10730	KETCHIKAN D-4	55.97698 N	131.17720 W	C068S092E15	COp,Pp,CHp
	KETCHIKAN D-4	55.97223 N	131.17156 W	C068S092E15	COp,Pp,CHp
101-75-10730-0010	KETCHIKAN D-4	55.96889 N	131.16944 W	C068S092E15	COp,Pp,CHp
101-75-10730-2001	KETCHIKAN D-4	55.97611 N	131.17556 W	C068S092E15	COp,Pp,CHp
	KETCHIKAN D-4	55.97417 N	131.16417 W	C068S092E15	COp,Pp,CHp

WATER BODY NUMBER / NAME	MAP SHEET	LAT.	LONG.	LEGAL	SPECIES
101-75-10760	KETCHIKAN D-4	55.95047 N	131.12609 W	C068S092E25	COp,Pp,CHp,SHp
Saks Creek	KETCHIKAN D-4	55.95951 N	131.08369 W	C068S093E19	SHp
101-75-10760-2001	KETCHIKAN D-4	55.95370 N	131.12140 W	C068S092E24	COp,Pp,CHp
	KETCHIKAN D-4	55.95896 N	131.11971 W	C068S092E24	COp,Pp,CHp
101-75-10800	KETCHIKAN D-4	55.88583 N	131.07608 W	C069S093E13	COp,Pp,CHp,SHp
Robinson Creek	KETCHIKAN D-4	55.90093 N	131.05171 W	C069S094E07	COp,Pp,CHp,SHp
101-75-10830	KETCHIKAN D-4	55.86592 N	131.05965 W	C069S094E19	Pp
	KETCHIKAN D-4	55.87455 N	131.03797 W	C069S094E20	Pp
101-75-10850	KETCHIKAN D-4	55.81084 N	131.06131 W	C070S094E07	Pp
	KETCHIKAN D-4	55.80719 N	131.08522 W	C070S093E13	Pp
101-80-10030	KETCHIKAN D-5	55.93512 N	131.37905 W	C068S091E32	COp,Pp,CHp,SHp
Cow Creek	KETCHIKAN D-5	55.92460 N	131.37841 W	C068S091E32	COp,Pp,CHp,SHp
101-80-10030-2003	KETCHIKAN D-5	55.92787 N	131.37605 W	C068S091E32	COp,Pp
	KETCHIKAN D-5	55.93118 N	131.36109 W	C068S091E32	COp,Pp
101-80-10050	KETCHIKAN D-5	55.93193 N	131.43413 W	C068S090E36	Pp
	KETCHIKAN D-5	55.92793 N	131.44420 W	C068S090E35	Pp
101-80-10050-2001	KETCHIKAN D-5	55.93146 N	131.43528 W	C068S090E35	Pp
Beaver Creek	KETCHIKAN D-5	55.92775 N	131.42772 W	C068S090E36	Pp
101-80-10090	KETCHIKAN D-5	55.91091 N	131.52317 W	C069S091E06	Pp
	KETCHIKAN D-5	55.90915 N	131.50407 W	C069S091E05	Pp
101-80-10100	KETCHIKAN D-5	55.91238 N	131.57241 W	C069S090E02	Ps
	KETCHIKAN D-5	55.90596 N	131.57125 W	C069S090E11	Ps
101-80-10110	KETCHIKAN D-5	55.89858 N	131.59237 W	C069S090E10	Ps
	KETCHIKAN D-5	55.89911 N	131.58818 W	C069S090E10	Ps
101-80-10120	KETCHIKAN D-5	55.88258 N	131.56741 W	C069S090E14	Ps
	KETCHIKAN D-5	55.88475 N	131.56401 W	C069S090E14	Ps
101-80-10130	KETCHIKAN D-5	55.87395 N	131.59328 W	C069S090E22	Pp
	KETCHIKAN D-5	55.86938 N	131.59702 W	C069S090E22	Pp
101-80-10140	KETCHIKAN D-5	55.88279 N	131.55358 W	C069S090E13	Pp
	KETCHIKAN D-5	55.88558 N	131.53787 W	C069S090E13	Pp

WATER BODY NUMBER / NAME	MAP SHEET	LAT.	LONG.	LEGAL	SPECIES
101-80-10150	KETCHIKAN D-5	55.84602 N	131.46492 W	C069S091E33	COp,Pp,CHp
Klam Creek	KETCHIKAN D-5	55.85131 N	131.47207 W	C069S091E28	COp,Pp,CHp
101-80-10200	KETCHIKAN D-5	55.84409 N	131.43427 W	C069S091E34	COp,Pp,CHp
Klu Creek	KETCHIKAN D-5	55.84872 N	131.39182 W	C069S091E36	COp
101-80-10200-2001	KETCHIKAN D-5	55.84353 N	131.43164 W	C069S091E34	COp,Pp,CHp
	KETCHIKAN D-5	55.84950 N	131.43110 W	C069S091E34	COp,Pp,CHp
101-80-10230	KETCHIKAN D-5	55.82987 N	131.49391 W	C070S091E05	Pp
	KETCHIKAN D-5	55.82550 N	131.49377 W	C070S091E05	Pp
101-80-10280	KETCHIKAN D-5	55.82999 N	131.54315 W	C070S090E01	Pp
	KETCHIKAN D-5	55.82711 N	131.53695 W	C070S090E01	Pp
101-80-10320	KETCHIKAN D-6	55.87240 N	131.67620 W	C069S090E19	CTp
	KETCHIKAN D-6	55.87774 N	131.66936 W	C069S090E19	CTp
101-80-10330	KETCHIKAN D-6	55.82708 N	131.78573 W	C070S089E04	Ps
	KETCHIKAN D-6	55.82046 N	131.79095 W	C070S089E08	Ps
101-80-10340	KETCHIKAN D-6	55.83641 N	131.80834 W	C070S089E05	COp,Pp
	KETCHIKAN D-6	55.82673 N	131.80796 W	C070S089E05	COp,Pp
101-80-10360	KETCHIKAN D-6	55.83674 N	131.82163 W	C069S089E31	COp,Pp
	KETCHIKAN D-6	55.82709 N	131.82197 W	C070S089E06	COp,Pp
101-80-10360-2002	KETCHIKAN D-6	55.83716 N	131.82228 W	C069S089E31	COp,Pp
	KETCHIKAN D-6	55.82828 N	131.82466 W	C070S089E06	COp,Pp
101-80-10380	KETCHIKAN D-6	55.83880 N	131.82573 W	C069S089E31	COp,Pp,SHr,CTr
	KETCHIKAN D-6	55.82898 N	131.83321 W	C070S089E06	COp,Pp
101-80-10380-2004	KETCHIKAN D-6	55.83553 N	131.82843 W	C070S089E06	SHr,CTr
	KETCHIKAN D-6	55.83349 N	131.83984 W	C070S088E01	SHr,CTr
101-80-10385	KETCHIKAN D-6	55.83936 N	131.82825 W	C069S089E31	COp,Pp
	KETCHIKAN D-6	55.83546 N	131.84326 W	C070S088E01	COp,Pp
101-80-10386	KETCHIKAN D-6	55.84153 N	131.83492 W	C069S089E31	COr,CTr
	KETCHIKAN D-6	55.84095 N	131.83773 W	C069S089E31	COr,CTr
101-80-10390	KETCHIKAN D-6	55.84383 N	131.88482 W	C069S088E35	COr
	KETCHIKAN D-6	55.83780 N	131.87575 W	C069S088E35	COr

WATER BODY NUMBER / NAME	MAP SHEET	LAT.	LONG.	LEGAL	SPECIES
101-80-10400	KETCHIKAN D-6	55.85596 N	131.92055 W	C069S088E28	COp,Pp,CHp,SHp
Wasta Creek	CRAIG D-1	55.85471 N	132.00300 W	C069S087E25	COp
101-80-10400-0010	KETCHIKAN D-6	55.85417 N	131.93138 W	C069S088E28	COp,Pp,CHp,SHp
101-80-10400-0020	KETCHIKAN D-6	55.84833 N	131.99751 W	C069S087E36	COp
101-80-10400-2009	KETCHIKAN D-6	55.85221 N	131.92506 W	C069S088E28	COsr,Ps,CHs
	KETCHIKAN D-6	55.83027 N	131.90492 W	C070S088E03	COp,Pp
101-80-10400-2009-3011	KETCHIKAN D-6	55.84568 N	131.91342 W	C069S088E34	COsr,Ps,CHs
	KETCHIKAN D-6	55.83654 N	131.89413 W	C070S088E03	COp,Pp
101-80-10400-2009-3012	KETCHIKAN D-6	55.84645 N	131.91522 W	C069S088E34	COp,Pp
	KETCHIKAN D-6	55.84191 N	131.91713 W	C069S088E33	COp,Pp
101-80-10400-2009-3015	KETCHIKAN D-6	55.83522 N	131.90379 W	C070S088E03	COp,Pp
	KETCHIKAN D-6	55.82999 N	131.89520 W	C070S088E03	COp,Pp
101-80-10400-2014	KETCHIKAN D-6	55.85392 N	131.94470 W	C069S088E29	COp,Pp
	KETCHIKAN D-6	55.86287 N	131.95628 W	C069S088E29	COp,Pp
101-80-10400-2019	KETCHIKAN D-6	55.85263 N	131.97173 W	C069S088E30	COp,Pp
	KETCHIKAN D-6	55.83548 N	131.94568 W	C070S088E05	COp,Pp
101-80-10400-2019-3021	KETCHIKAN D-6	55.83897 N	131.94815 W	C069S088E32	COp,Pp
	KETCHIKAN D-6	55.83717 N	131.94291 W	C069S088E32	COp,Pp
101-80-10400-2020	KETCHIKAN D-6	55.85442 N	131.97823 W	C069S088E30	COp
	KETCHIKAN D-6	55.86079 N	131.97430 W	C069S088E30	COp
101-80-10400-2020-3009	KETCHIKAN D-6	55.86079 N	131.97430 W	C069S088E30	COp
	KETCHIKAN D-6	55.86194 N	131.99095 W	C069S088E30	COp
101-80-10500	KETCHIKAN D-6	55.86529 N	131.92159 W	C069S088E28	COp,Pp,CHp,SHp,DVp,CTp
	KETCHIKAN D-6	55.88865 N	131.92504 W	C069S088E16	COp,CTp
101-80-10500-2003	KETCHIKAN D-6	55.86547 N	131.92410 W	C069S088E28	COp,Pp,CHp,SHp,DVp
	KETCHIKAN D-6	55.86944 N	131.94205 W	C069S088E20	COp,Pp,CHp,SHp,DVp
101-80-10520	KETCHIKAN D-6	55.86966 N	131.89229 W	C069S088E22	COp,Pp
	KETCHIKAN D-6	55.87867 N	131.89729 W	C069S088E22	COp,Pp

WATER BODY NUMBER / NAME	MAP SHEET	LAT.	LONG.	LEGAL	SPECIES
101-80-10530	KETCHIKAN D-6	55.87141 N	131.87787 W	C069S088E23	COsr,Ps
	KETCHIKAN D-6	55.87542 N	131.87700 W	C069S088E23	COsr,Ps
101-80-10540	KETCHIKAN D-6	55.87298 N	131.86404 W	C069S088E24	COsr,Ps
	KETCHIKAN D-6	55.87694 N	131.86199 W	C069S088E24	COsr,Ps
101-80-10560	KETCHIKAN D-6	55.87540 N	131.83438 W	C069S089E19	Pp
	KETCHIKAN D-6	55.87946 N	131.83963 W	C069S088E24	Pp
101-80-10600	KETCHIKAN D-6	55.90213 N	131.83409 W	C069S089E07	COp,Pp,CHp
	KETCHIKAN D-6	55.90822 N	131.84161 W	C069S088E12	COp,Pp,CHp
101-80-10630	KETCHIKAN D-6	55.92861 N	131.84249 W	C068S088E32	Pp
	KETCHIKAN D-6	55.93228 N	131.84984 W	C068S088E31	Pp
101-80-10650	KETCHIKAN D-6	55.93788 N	131.84515 W	C068S088E29	COp,Pp,CHp
	KETCHIKAN D-6	55.94560 N	131.85820 W	C068S088E30	COp,Pp,CHp
101-80-10660	KETCHIKAN D-6	55.94968 N	131.84209 W	C068S088E29	COp,Pp,CHp
	KETCHIKAN D-6	55.95704 N	131.85421 W	C068S088E19	COp,Pp,CHp
101-80-10680	KETCHIKAN D-6	55.91848 N	131.79496 W	C069S089E05	Sp,Kp,COp,Pp,CHp,SHp,DVp
Wolverine Creek	KETCHIKAN D-6	55.93507 N	131.80395 W	C068S088E33	Sp,Kp,COp,Pp,CHp,SHp,DVp
101-80-10680-0020	KETCHIKAN D-6	55.96472 N	131.83861 W	C068S088E20	Sp,Kp,COp,Pp,CHp,SHp,DVp
McDonald, Lake					
101-80-10680-2010	KETCHIKAN D-6	55.93186 N	131.80186 W	C068S088E33	COsr
	KETCHIKAN D-6	55.95773 N	131.76046 W	C068S088E23	COr
101-80-10680-2010-0010	KETCHIKAN D-6	55.95089 N	131.76936 W	C068S088E26	COr
101-80-10680-2010-3030	KETCHIKAN D-6	55.94943 N	131.76442 W	C068S088E26	COr
	KETCHIKAN D-6	55.94733 N	131.76167 W	C068S088E26	COr
101-80-10680-2030	KETCHIKAN D-6	55.99149 N	131.84279 W	C068S088E08	Sp,Kp,COp,Pp,CHp,SHp
Walker Creek	KETCHIKAN D-6	56.00000 N	131.84115 W	C068S088E05	Sp,Kp,COp,Pp,CHp,SHp
101-80-10690	KETCHIKAN D-6	55.91099 N	131.78178 W	C069S089E04	COsr,Ps
	KETCHIKAN D-6	55.91818 N	131.77670 W	C069S089E04	COsr,Ps
101-80-10700	KETCHIKAN D-6	55.90283 N	131.75828 W	C069S089E10	Ps
	KETCHIKAN D-6	55.90582 N	131.75818 W	C069S089E10	Ps

WATER BODY NUMBER / NAME	MAP SHEET	LAT.	LONG.	LEGAL	SPECIES
101-80-10730	KETCHIKAN D-5	55.97842 N	131.62450 W	C068S089E15	Pp,CHp
	KETCHIKAN D-5	55.97758 N	131.63526 W	C068S089E15	Pp,CHp
101-80-10750	KETCHIKAN D-5	55.98232 N	131.62130 W	C068S089E10	Pp
	KETCHIKAN D-5	55.98740 N	131.62049 W	C068S089E10	Pp
101-80-10760	KETCHIKAN D-5	55.98623 N	131.61579 W	C068S089E10	Pp
	KETCHIKAN D-5	55.99110 N	131.61350 W	C068S089E11	Pp
101-80-10770	KETCHIKAN D-5	55.98114 N	131.61085 W	C068S089E11	Pp
	KETCHIKAN D-5	55.98407 N	131.60400 W	C068S089E11	Pp
101-80-10790	KETCHIKAN D-5	55.95695 N	131.61217 W	C068S089E23	Pp
	KETCHIKAN D-5	55.96130 N	131.60518 W	C068S089E23	Pp
101-80-10810	KETCHIKAN D-5	55.95689 N	131.61172 W	C068S089E23	Pp
	KETCHIKAN D-5	55.95708 N	131.60084 W	C068S089E23	Pp
101-80-10840	BRADFIELD CANAL A-5	56.00413 N	131.52673 W	C068S090E05	Sp,COp,Pp,SHp,DVp
Short Creek	BRADFIELD CANAL A-5	56.07625 N	131.64711 W	C067S089E09	Sp,COp,SHp
101-80-10840-0010	BRADFIELD CANAL A-5	56.03389 N	131.59111 W	C067S089E26	Sp,COp,SHp,DVp
Reflection Lake					
101-80-10930	BRADFIELD CANAL A-5	56.01058 N	131.41893 W	C067S090E36	COp
	BRADFIELD CANAL A-5	56.01619 N	131.41622 W	C067S090E36	COp
101-80-10950	KETCHIKAN D-5	55.98347 N	131.40373 W	C068S091E07	Pp
	KETCHIKAN D-5	55.98586 N	131.39604 W	C068S091E07	Pp
101-80-10990	KETCHIKAN D-5	55.93157 N	131.56508 W	C068S089E36	COp,Pp,CHp,SHp
	KETCHIKAN D-5	55.93720 N	131.54735 W	C068S090E31	COp,Pp,CHp,SHp
101-90-10020	KETCHIKAN D-6	55.80029 N	131.67722 W	C070S090E18	Pp
	KETCHIKAN D-6	55.80478 N	131.67985 W	C070S090E18	Pp
101-90-10030	KETCHIKAN D-6	55.79954 N	131.67382 W	C070S090E18	Pp
	KETCHIKAN D-6	55.80647 N	131.67098 W	C070S090E18	Pp
101-90-10035	KETCHIKAN D-5	55.79573 N	131.65117 W	C070S090E17	Pp
	KETCHIKAN D-5	55.80101 N	131.65280 W	C070S090E17	Pp
101-90-10040	KETCHIKAN D-5	55.78982 N	131.63353 W	C070S090E21	Pp
	KETCHIKAN D-5	55.79192 N	131.62529 W	C070S090E21	Pp

WATER BODY NUMBER / NAME	MAP SHEET	LAT.	LONG.	LEGAL	SPECIES
101-90-10070	KETCHIKAN D-5	55.81860 N	131.55720 W	C070S090E12	COp,Pp
	KETCHIKAN D-5	55.82361 N	131.55909 W	C070S090E02	COp,Pp
101-90-10100	KETCHIKAN D-5	55.78702 N	131.48774 W	C070S091E20	Sp,COp,Pp,CHs
Neets Creek	KETCHIKAN D-5	55.78362 N	131.46773 W	C070S091E21	Sp,COp,Pp,CHs
101-90-10100-2004	KETCHIKAN D-5	55.78362 N	131.46773 W	C070S091E21	Sp,COp,Pp
	KETCHIKAN D-5	55.78221 N	131.46977 W	C070S091E21	Sp,COp,Pp
101-90-10100-2004-0010	KETCHIKAN D-5	55.77944 N	131.47555 W	C070S091E21	Sp,COp
Neets Lake					
101-90-10110	KETCHIKAN D-5	55.76696 N	131.54484 W	C070S090E25	Pp
	KETCHIKAN D-5	55.76310 N	131.54471 W	C070S090E36	Pp
101-90-10120	KETCHIKAN D-5	55.76820 N	131.54781 W	C070S090E25	Pp
	KETCHIKAN D-5	55.76617 N	131.55231 W	C070S090E25	Pp
101-90-10130	KETCHIKAN D-5	55.77434 N	131.56897 W	C070S090E26	Pp
	KETCHIKAN D-5	55.77242 N	131.57170 W	C070S090E26	Pp
101-90-10140	KETCHIKAN D-5	55.76844 N	131.65342 W	C070S090E29	Pp
	KETCHIKAN D-5	55.76575 N	131.65044 W	C070S090E29	Pp
101-90-10150	KETCHIKAN D-6	55.76526 N	131.67094 W	C070S090E30	Pp
	KETCHIKAN D-6	55.76495 N	131.66667 W	C070S090E30	Pp
101-90-10160	KETCHIKAN D-6	55.75200 N	131.68690 W	C070S089E36	Pp
	KETCHIKAN C-6	55.74630 N	131.68384 W	C071S090E06	Pp
101-90-10170	KETCHIKAN D-6	55.75122 N	131.70927 W	C070S089E36	Ps
	KETCHIKAN C-6	55.75000 N	131.70944 W	C070S089E36	Ps
101-90-10210	KETCHIKAN C-5	55.72877 N	131.65330 W	C071S090E08	Pp
	KETCHIKAN C-5	55.73200 N	131.65554 W	C071S090E08	Pp
101-90-10220	KETCHIKAN C-5	55.73400 N	131.62982 W	C071S090E09	Pp
	KETCHIKAN C-5	55.73713 N	131.63113 W	C071S090E04	Pp
101-90-10240	KETCHIKAN C-5	55.73472 N	131.59250 W	C071S090E10	Pp
	KETCHIKAN C-5	55.73866 N	131.59385 W	C071S090E03	Pp
101-90-10250	KETCHIKAN C-5	55.73498 N	131.59011 W	C071S090E10	Pp
	KETCHIKAN C-5	55.73851 N	131.58859 W	C071S090E03	Pp

WATER BODY NUMBER / NAME	MAP SHEET	LAT.	LONG.	LEGAL	SPECIES
101-90-10270	KETCHIKAN C-5	55.73387 N	131.54407 W	C071S090E12	Pp
	KETCHIKAN C-5	55.74021 N	131.54153 W	C071S090E01	Pp
101-90-10290	KETCHIKAN C-5	55.73650 N	131.51279 W	C071S091E06	COp,Pp,CHp,SHp
Traitors Creek	KETCHIKAN C-5	55.70638 N	131.44421 W	C071S091E22	COp,Pp,CHp
101-90-10290-2007	KETCHIKAN C-5	55.71708 N	131.45679 W	C071S091E16	COp,Pp,CHp
	KETCHIKAN C-5	55.72061 N	131.44671 W	C071S091E15	COp,Pp,CHp
101-90-10290-2009	KETCHIKAN C-5	55.70799 N	131.44291 W	C071S091E15	COp,Pp,CHp
	KETCHIKAN C-5	55.70743 N	131.43975 W	C071S091E15	COp,Pp,CHp
101-90-10330	KETCHIKAN C-5	55.72762 N	131.54028 W	C071S090E12	Pp
	KETCHIKAN C-5	55.72387 N	131.54541 W	C071S090E12	Pp
101-90-10360	KETCHIKAN C-5	55.72683 N	131.55956 W	C071S090E11	Ps
	KETCHIKAN C-5	55.71908 N	131.56054 W	C071S090E14	Ps
101-90-10360-2006	KETCHIKAN C-5	55.72397 N	131.56236 W	C071S090E11	Ps
	KETCHIKAN C-5	55.71942 N	131.56811 W	C071S090E14	Ps
101-90-10370	KETCHIKAN C-5	55.72454 N	131.59528 W	C071S090E10	Pp
	KETCHIKAN C-5	55.72410 N	131.60469 W	C071S090E10	Pp
101-90-10390	KETCHIKAN C-5	55.69424 N	131.62488 W	C071S090E21	Sp,COp,Pp,CHp,SHp
	KETCHIKAN C-5	55.67565 N	131.51984 W	C071S091E31	Sp,COp,Pp,CHp,SHp
101-90-10390-0010	KETCHIKAN C-5	55.68503 N	131.59441 W	C071S090E27	Sp,COp,Pp,CHp,SHp
Margaret Lake					
101-90-10390-2002	KETCHIKAN C-5	55.69224 N	131.62444 W	C071S090E21	COp,Pp,CHp
	KETCHIKAN C-5	55.68406 N	131.63200 W	C071S090E28	COp,Pp,CHp
101-90-10400	KETCHIKAN C-5	55.69615 N	131.63775 W	C071S090E20	Pp,CHp
	KETCHIKAN C-5	55.68800 N	131.63985 W	C071S090E29	Pp,CHp
101-90-10440	KETCHIKAN C-6	55.66000 N	131.70284 W	C072S089E01	Pp
	KETCHIKAN C-6	55.65795 N	131.69814 W	C072S089E01	Pp
101-90-10480	KETCHIKAN C-5	55.60136 N	131.62640 W	C072S090E28	Pp,CHp
	KETCHIKAN C-5	55.60906 N	131.61698 W	C072S090E21	Pp,CHp
101-90-10500	KETCHIKAN C-5	55.59291 N	131.59094 W	C072S090E27	Sp,COp,Pp,CHp,SHp,DVp
Naha River	KETCHIKAN C-5	55.54910 N	131.50160 W	C073S091E12	Sp,COp

WATER BODY NUMBER / NAME	MAP SHEET	LAT.	LONG.	LEGAL	SPECIES
101-90-10500-0010 Jordan Lake	KETCHIKAN C-5	55.60083 N	131.55667 W	C072S090E25	Sp,COp,Pp,CHp,SHp,DVp
101-90-10500-0030 Heckman Lake	KETCHIKAN C-5	55.58083 N	131.52722 W	C072S091E31	Sp,COp,Pp,SHp,DVp
101-90-10500-2004	KETCHIKAN C-5	55.58786 N	131.57203 W	C072S090E35	COp
	KETCHIKAN C-5	55.58103 N	131.56388 W	C072S090E35	COp
101-90-10500-2005	KETCHIKAN C-5	55.60167 N	131.56209 W	C072S090E26	COp
	KETCHIKAN C-5	55.61196 N	131.56670 W	C072S090E23	COp
101-90-10500-2013	KETCHIKAN C-5	55.57149 N	131.51015 W	C073S091E01	Ss,COp,Ps
	KETCHIKAN C-5	55.57638 N	131.50056 W	C073S092E06	COp
101-90-10520	KETCHIKAN C-5	55.58767 N	131.61960 W	C072S090E33	COr,Pp,CHp
	KETCHIKAN C-5	55.57156 N	131.60009 W	C073S091E04	COr,Pp,CHp
101-90-10520-2018	KETCHIKAN C-5	55.57338 N	131.60520 W	C073S091E05	COr,Pp,CHp
	KETCHIKAN C-5	55.57220 N	131.60739 W	C073S091E05	COr,Pp,CHp
101-90-10590	KETCHIKAN C-5	55.56519 N	131.64879 W	C073S091E06	Pp,CHp
	KETCHIKAN C-5	55.56966 N	131.64519 W	C073S091E06	Pp,CHp
101-90-10600 Wolf Creek	KETCHIKAN C-5	55.56069 N	131.64732 W	C073S091E07	COp,Pp,CHp
	KETCHIKAN C-5	55.54290 N	131.60344 W	C073S091E17	COp
101-90-10600-0010 Lower Wolf Lake	KETCHIKAN C-5	55.55944 N	131.61694 W	C073S091E08	COp
101-90-10610	KETCHIKAN C-5	55.53272 N	131.64297 W	C073S091E19	Pp
	KETCHIKAN C-5	55.52599 N	131.63875 W	C073S091E19	Pp
101-90-10620	KETCHIKAN C-5	55.53259 N	131.64651 W	C073S091E19	COp,Pp,CHp
	KETCHIKAN C-5	55.52025 N	131.64806 W	C073S091E19	COp,Pp,CHp
101-90-10630	KETCHIKAN C-5	55.55136 N	131.66569 W	C073S090E12	COp,Pp,CHp
	KETCHIKAN C-6	55.54885 N	131.66982 W	C073S090E12	COp,Pp,CHp
101-90-10640	KETCHIKAN C-6	55.55762 N	131.68457 W	C073S090E11	Pp
	KETCHIKAN C-6	55.55044 N	131.68173 W	C073S090E11	Pp
101-90-10650	KETCHIKAN C-6	55.53968 N	131.69935 W	C073S090E14	COp
	KETCHIKAN C-6	55.53779 N	131.69587 W	C073S090E14	COp

WATER BODY NUMBER / NAME	MAP SHEET	LAT.	LONG.	LEGAL	SPECIES
101-90-10660	KETCHIKAN C-6	55.52947 N	131.70174 W	C073S090E23	COp,Pp
	KETCHIKAN C-6	55.52702 N	131.69393 W	C073S090E23	COp,Pp
101-90-10670	KETCHIKAN C-6	55.52247 N	131.71074 W	C073S090E22	Ps
	KETCHIKAN C-6	55.52051 N	131.70771 W	C073S090E22	Ps
101-90-10680	KETCHIKAN C-6	55.51240 N	131.72311 W	C073S090E27	Pp
Lunch Creek	KETCHIKAN C-6	55.51097 N	131.72077 W	C073S090E27	Pp
101-90-10690	KETCHIKAN B-6	55.49465 N	131.75619 W	C073S090E32	Pp
Second Waterfall Creek	KETCHIKAN B-6	55.49200 N	131.74844 W	C073S090E33	Pp
101-90-10695	KETCHIKAN B-6	55.48854 N	131.76470 W	C074S090E05	Pp
First Waterfall Creek	KETCHIKAN B-6	55.48312 N	131.76170 W	C074S090E05	Pp
101-90-10698	KETCHIKAN B-6	55.47569 N	131.78363 W	C074S090E06	Ps
	KETCHIKAN B-6	55.47451 N	131.78111 W	C074S090E07	Ps
101-90-10700	KETCHIKAN B-6	55.47405 N	131.78697 W	C074S090E07	Pp
	KETCHIKAN B-6	55.47104 N	131.78321 W	C074S090E07	Pp
101-90-10705	KETCHIKAN B-6	55.47117 N	131.79736 W	C074S090E07	Pp
Trollers Creek	KETCHIKAN B-6	55.46876 N	131.79754 W	C074S090E07	Pp
101-90-10708	KETCHIKAN C-6	55.50791 N	131.97310 W	C073S088E25	COr,Ps,CTr
	KETCHIKAN C-6	55.51254 N	131.98003 W	C073S088E25	COr,Ps,CTr
101-90-10709	KETCHIKAN C-6	55.51502 N	131.96528 W	C073S088E25	Pp,CTr
	KETCHIKAN C-6	55.52007 N	131.97452 W	C073S088E24	Pp,CTr
101-90-10710	KETCHIKAN C-6	55.52433 N	131.96385 W	C073S088E24	COp,Pp,CHp
	KETCHIKAN C-6	55.53541 N	131.98398 W	C073S088E14	COp,Pp,CHp
101-90-10720	KETCHIKAN C-6	55.53268 N	131.95864 W	C073S088E24	COp,Pp,DVp,CTp
	KETCHIKAN C-6	55.54572 N	131.97516 W	C073S088E13	COp,Pp,DVp,CTp
101-90-10730	KETCHIKAN C-6	55.56279 N	131.94439 W	C073S089E06	COp,Pp
	KETCHIKAN C-6	55.57143 N	131.95353 W	C073S089E06	COp,Pp
101-90-10740	KETCHIKAN C-6	55.58554 N	131.95799 W	C072S088E32	COp,Pp,CHp
	KETCHIKAN C-6	55.57704 N	131.95943 W	C072S088E32	COp,Pp,CHp
101-90-10750	KETCHIKAN C-6	55.59695 N	131.97720 W	C072S088E30	Pp
Smugglers Creek	KETCHIKAN C-6	55.59634 N	131.97831 W	C072S088E30	Pp

WATER BODY NUMBER / NAME	MAP SHEET	LAT.	LONG.	LEGAL	SPECIES
101-90-10760	KETCHIKAN C-6	55.59729 N	131.97545 W	C072S088E30	COp,Pp,CHp
Falls Creek	KETCHIKAN C-6	55.61293 N	131.99341 W	C072S087E24	COp,Pp,CHp
101-90-10770	KETCHIKAN C-6	55.64088 N	131.98599 W	C072S088E07	COp,Pp,CHp
	KETCHIKAN C-6	55.63687 N	131.99257 W	C072S087E12	COp,Pp,CHp
101-90-10780	KETCHIKAN C-6	55.65252 N	131.99627 W	C072S087E01	COp,Pp,CHp
	CRAIG C-1	55.64894 N	132.00785 W	C072S087E01	COp,Pp,CHp
101-90-10800	CRAIG C-1	55.68282 N	132.04121 W	C071S087E26	COp,Pp,CHp,SHp
	CRAIG C-1	55.69493 N	132.07632 W	C071S087E21	SHp
101-90-10820	CRAIG C-1	55.68075 N	132.03489 W	C071S087E26	COp,Pp,CHp
	CRAIG C-1	55.68851 N	132.03723 W	C071S087E26	COp,Pp,CHp
101-90-10830	CRAIG C-1	55.67528 N	132.01338 W	C071S087E36	COp,Pp,CHp
	CRAIG C-1	55.67810 N	132.00836 W	C071S087E25	COp,Pp,CHp
101-90-10835	KETCHIKAN C-6	55.65054 N	131.96790 W	C072S088E06	Pp
	KETCHIKAN C-6	55.65140 N	131.96024 W	C072S088E05	Pp
101-90-10840	KETCHIKAN C-6	55.65103 N	131.96940 W	C072S088E06	Sp,COp,Pp,SHp,DVp
	KETCHIKAN C-6	55.63958 N	131.94677 W	C072S088E08	Sp,COp,Pp,SHp,DVp
101-90-10840-0010	KETCHIKAN C-6	55.63333 N	131.93695 W	C072S088E16	Sp,COp,SHp,DVp
Helm Lake					
101-90-10840-2013	KETCHIKAN C-6	55.63789 N	131.93681 W	C072S088E09	Ss
	KETCHIKAN C-6	55.64243 N	131.93027 W	C072S088E09	Ss
101-90-10840-2013-3003	KETCHIKAN C-6	55.63884 N	131.93476 W	C072S088E09	Ss
	KETCHIKAN C-6	55.64201 N	131.93276 W	C072S088E09	Ss
101-90-10855	KETCHIKAN C-6	55.62527 N	131.89502 W	C072S088E15	Ps
	KETCHIKAN C-6	55.62003 N	131.89664 W	C072S088E15	Ps
101-90-10859	KETCHIKAN C-6	55.64587 N	131.86394 W	C072S088E12	COp,Pp,CHp,SHp,CTp
Granite Creek	KETCHIKAN C-6	55.66506 N	131.89239 W	C071S088E34	COp,Pp,CHp,CTp
101-90-10860	KETCHIKAN C-6	55.64544 N	131.86271 W	C072S088E12	COp,Pp,CHp,SHp,CTp
	KETCHIKAN C-6	55.67007 N	131.85429 W	C071S088E36	COp
101-90-10860-2021	KETCHIKAN C-6	55.66656 N	131.85423 W	C071S088E36	COp
	KETCHIKAN C-6	55.66985 N	131.86378 W	C071S088E36	COp

WATER BODY NUMBER / NAME	MAP SHEET	LAT.	LONG.	LEGAL	SPECIES
101-90-10870	KETCHIKAN C-6	55.67306 N	131.83562 W	C071S089E31	COsr,Ps
	KETCHIKAN C-6	55.67938 N	131.84626 W	C071S088E25	COsr,Ps
101-90-10880	KETCHIKAN C-6	55.71016 N	131.85669 W	C071S088E13	Pp
	KETCHIKAN C-6	55.69395 N	131.85935 W	C071S088E24	Pp
101-90-10890	KETCHIKAN C-6	55.71412 N	131.86057 W	C071S088E13	COp,Pp,CHp
	KETCHIKAN C-6	55.71123 N	131.86324 W	C071S088E13	COp,Pp,CHp
101-90-10900	KETCHIKAN C-6	55.71532 N	131.86344 W	C071S088E13	Pp,CHp
	KETCHIKAN C-6	55.71415 N	131.86461 W	C071S088E14	Pp,CHp
101-90-10905	KETCHIKAN C-6	55.71672 N	131.86384 W	C071S088E13	COsr
	KETCHIKAN C-6	55.71643 N	131.86534 W	C071S088E14	COsr
101-90-10910	KETCHIKAN C-6	55.72595 N	131.86960 W	C071S088E11	Pp
	KETCHIKAN C-6	55.72489 N	131.88016 W	C071S088E11	Pp
101-90-10930	KETCHIKAN D-6	55.75577 N	131.89270 W	C070S088E34	COp,Pp,CHp,SHp
	KETCHIKAN D-6	55.75599 N	131.90919 W	C070S088E34	COp,Pp,CHp,SHp
101-90-10930-2004	KETCHIKAN D-6	55.75717 N	131.89503 W	C070S088E34	COp
	KETCHIKAN D-6	55.75897 N	131.89586 W	C070S088E34	COp
101-90-10930-2006	KETCHIKAN D-6	55.75747 N	131.89697 W	C070S088E34	COp
	KETCHIKAN D-6	55.75867 N	131.89859 W	C070S088E34	COp
101-90-10940	KETCHIKAN D-6	55.75531 N	131.89262 W	C070S088E34	COp,Pp,CHp
	KETCHIKAN D-6	55.77615 N	131.89201 W	C070S088E27	COp,Pp,CHp
101-90-10942	KETCHIKAN D-6	55.75417 N	131.89195 W	C070S088E34	COp,Pp,CHp
	KETCHIKAN D-6	55.75417 N	131.88805 W	C070S088E35	COp,Pp,CHp
101-90-10945	KETCHIKAN C-6	55.73223 N	131.81308 W	C071S089E07	Ps
	KETCHIKAN C-6	55.73278 N	131.81920 W	C071S089E07	Ps
101-90-10950	KETCHIKAN C-6	55.73981 N	131.81175 W	C071S089E05	Ps
	KETCHIKAN C-6	55.74151 N	131.81694 W	C071S089E06	Ps
101-90-10960	KETCHIKAN D-6	55.75293 N	131.80531 W	C070S089E32	COp,Pp,SHr,CTr
	KETCHIKAN D-6	55.75683 N	131.82168 W	C070S089E31	COp,Pp
101-90-10960-2010	KETCHIKAN D-6	55.75612 N	131.80999 W	C070S089E32	COp,Pp,SHr,CTr
	KETCHIKAN D-6	55.76143 N	131.81468 W	C070S089E31	COp,Pp,SHr,CTr

WATER BODY NUMBER / NAME	MAP SHEET	LAT.	LONG.	LEGAL	SPECIES
101-90-10970	KETCHIKAN D-6	55.77054 N	131.79688 W	C070S089E29	COr,Pp
	KETCHIKAN D-6	55.77596 N	131.79773 W	C070S089E29	COr,Pp
101-90-10975	KETCHIKAN D-6	55.77201 N	131.78704 W	C070S089E28	COr
	KETCHIKAN D-6	55.77536 N	131.78913 W	C070S089E29	COr
101-90-10990	KETCHIKAN D-6	55.80905 N	131.77237 W	C070S089E09	Ps
	KETCHIKAN D-6	55.80944 N	131.78273 W	C070S089E09	Ps
101-90-11000	KETCHIKAN C-6	55.53406 N	131.80878 W	C073S089E13	COp,Pp
	KETCHIKAN C-6	55.53132 N	131.80793 W	C073S089E24	COp,Pp
101-90-11010	KETCHIKAN C-6	55.52895 N	131.81669 W	C073S089E24	Pp
	KETCHIKAN C-6	55.52329 N	131.81332 W	C073S089E24	Pp
102-10-10050	DIXON ENTRANCE D-1	54.90478 N	132.02271 W	C080S089E29	COp,Pp,CHp
	DIXON ENTRANCE D-1	54.92541 N	132.05307 W	C080S089E19	COp,Pp,CHp
102-10-10100	DIXON ENTRANCE D-1	54.90452 N	132.08856 W	C080S088E25	COp,Pp
	DIXON ENTRANCE D-1	54.90904 N	132.08707 W	C080S088E25	COp,Pp
102-10-10150	DIXON ENTRANCE D-1	54.90157 N	132.10974 W	C080S088E26	COp,Pp,CHp
	DIXON ENTRANCE D-1	54.90722 N	132.15113 W	C080S088E28	COp,Pp,CHp
102-10-10200	DIXON ENTRANCE D-1	54.85979 N	132.07328 W	C081S089E11	COp,Pp,CHp
	DIXON ENTRANCE D-1	54.85848 N	132.07827 W	C081S089E11	COp,Pp,CHp
102-10-10230	DIXON ENTRANCE D-1	54.83763 N	132.05799 W	C081S089E24	Pp,CHp
	DIXON ENTRANCE D-1	54.84470 N	132.08245 W	C081S089E14	CHp
102-10-10270	DIXON ENTRANCE D-1	54.85210 N	132.04041 W	C081S089E13	Pp
	DIXON ENTRANCE D-1	54.84780 N	132.03849 W	C081S089E13	Pp
102-10-10330	DIXON ENTRANCE D-1	54.80055 N	132.01732 W	C081S090E31	Pp
	DIXON ENTRANCE D-1	54.80532 N	132.01613 W	C081S090E31	Pp
102-10-10350	DIXON ENTRANCE D-1	54.80518 N	132.03731 W	C081S089E36	Pp
	DIXON ENTRANCE D-1	54.80884 N	132.03419 W	C081S090E31	Pp
102-10-10370	DIXON ENTRANCE D-1	54.82023 N	132.05747 W	C081S089E25	Pp
	DIXON ENTRANCE D-1	54.82546 N	132.05660 W	C081S089E24	Pp
102-10-10390	DIXON ENTRANCE D-1	54.81656 N	132.08428 W	C081S089E26	COp,Pp
	DIXON ENTRANCE D-1	54.82249 N	132.08652 W	C081S089E27	COp,Pp

WATER BODY NUMBER / NAME	MAP SHEET	LAT.	LONG.	LEGAL	SPECIES
102-10-10410	DIXON ENTRANCE D-1	54.81084 N	132.07828 W	C081S089E26	COp,Pp
	DIXON ENTRANCE D-1	54.80603 N	132.09065 W	C081S089E34	COp
102-10-10430	DIXON ENTRANCE D-1	54.80203 N	132.05920 W	C081S089E36	COp,Pp,SHp
	DIXON ENTRANCE D-1	54.79892 N	132.07021 W	C081S089E35	COp,Pp,SHp
102-10-10480	DIXON ENTRANCE D-1	54.76885 N	132.01468 W	C082S090E07	Ss,COr
	DIXON ENTRANCE D-1	54.76952 N	132.02666 W	C082S090E07	Ss,COr
102-10-10500	DIXON ENTRANCE D-1	54.76208 N	132.01542 W	C082S090E18	Pp
	DIXON ENTRANCE D-1	54.76439 N	132.02496 W	C082S090E18	Pp
102-10-10510	DIXON ENTRANCE D-1	54.75952 N	132.01761 W	C082S090E18	COp,Pp
	DIXON ENTRANCE D-1	54.75497 N	132.02560 W	C082S090E18	COp,Pp
102-10-10520	DIXON ENTRANCE D-1	54.75152 N	132.00614 W	C082S090E20	Pp,CHp
	DIXON ENTRANCE C-1	54.73862 N	132.01457 W	C082S090E19	Pp,CHp
102-10-10530	DIXON ENTRANCE C-1	54.70318 N	132.05869 W	C083S089E01	Ps
	DIXON ENTRANCE C-1	54.70922 N	132.05958 W	C082S089E35	Ps
102-10-10540	DIXON ENTRANCE C-1	54.70259 N	132.07864 W	C083S089E02	Ps
	DIXON ENTRANCE C-1	54.70864 N	132.07649 W	C083S089E02	Ps
102-10-10550	DIXON ENTRANCE C-1	54.71498 N	132.10599 W	C082S089E34	COp,Pp
	DIXON ENTRANCE C-1	54.74396 N	132.09154 W	C082S089E22	COp,Pp
102-10-10570	DIXON ENTRANCE C-1	54.73014 N	132.12683 W	C082S089E28	Ps
	DIXON ENTRANCE C-1	54.73402 N	132.11990 W	C082S089E28	Ps
102-10-10580	DIXON ENTRANCE C-1	54.74177 N	132.14903 W	C082S089E20	COp,Pp
	DIXON ENTRANCE C-1	54.75001 N	132.14897 W	C082S089E20	COp,Pp
102-10-10600	DIXON ENTRANCE C-1	54.74550 N	132.16589 W	C082S089E19	Sp,COp,Pp,SHp,DVp
	DIXON ENTRANCE D-1	54.78771 N	132.14322 W	C082S089E05	COp
102-10-10600-0010 Nichols Lake	DIXON ENTRANCE D-1	54.75750 N	132.19056 W	C082S088E13	Sp,COp,Pp,DVp
102-10-10600-2008	DIXON ENTRANCE D-1	54.76927 N	132.18730 W	C082S088E12	Pp
	DIXON ENTRANCE D-1	54.76749 N	132.18171 W	C082S089E07	Pp
102-10-10600-2010	DIXON ENTRANCE D-1	54.76830 N	132.19886 W	C082S088E12	COp
	DIXON ENTRANCE D-1	54.77905 N	132.20615 W	C082S088E12	COp

WATER BODY NUMBER / NAME	MAP SHEET	LAT.	LONG.	LEGAL	SPECIES
102-10-10600-2010-0010	DIXON ENTRANCE D-1	54.77139 N	132.20750 W	C082S088E12	COp
102-10-10600-2010-3006	DIXON ENTRANCE D-1	54.76944 N	132.19861 W	C082S088E12	COp
	DIXON ENTRANCE D-1	54.76861 N	132.19416 W	C082S088E12	COp
102-10-10600-2010-3006-4004	DIXON ENTRANCE D-1	54.76937 N	132.19749 W	C082S088E12	COp
	DIXON ENTRANCE D-1	54.76806 N	132.19667 W	C082S088E12	COp
102-10-10630	DIXON ENTRANCE C-1	54.73204 N	132.15068 W	C082S089E29	COp,Pp
	DIXON ENTRANCE C-1	54.72678 N	132.15615 W	C082S089E29	COp,Pp
102-10-10650	DIXON ENTRANCE C-1	54.70761 N	132.17333 W	C083S089E06	Ps
	DIXON ENTRANCE C-1	54.70994 N	132.17589 W	C082S089E31	Ps
102-10-10670	DIXON ENTRANCE C-1	54.74017 N	132.22661 W	C082S088E23	Pp
	DIXON ENTRANCE C-1	54.74208 N	132.22304 W	C082S088E23	Pp
102-10-10710	DIXON ENTRANCE D-1	54.75730 N	132.22028 W	C082S088E14	Ps
	DIXON ENTRANCE D-1	54.75491 N	132.21576 W	C082S088E14	Ps
102-10-10750	DIXON ENTRANCE D-1	54.77242 N	132.23772 W	C082S088E10	Pp
	DIXON ENTRANCE D-1	54.78302 N	132.24730 W	C082S088E03	Pp
102-20-10010	CRAIG A-1	55.10242 N	132.01139 W	C078S089E16	Pp
	CRAIG A-1	55.10465 N	132.01675 W	C078S089E16	Pp
102-20-10050	DIXON ENTRANCE D-1	54.92922 N	132.01988 W	C080S089E16	COp,Pp
	DIXON ENTRANCE D-1	54.92117 N	132.02304 W	C080S089E20	COp,Pp
102-20-10070	DIXON ENTRANCE D-1	54.93163 N	132.02415 W	C080S089E17	Pp,CHp
	DIXON ENTRANCE D-1	54.93682 N	132.05602 W	C080S089E18	Pp,CHp
102-20-10100	DIXON ENTRANCE D-1	54.94692 N	132.00455 W	C080S089E09	Pp
	DIXON ENTRANCE D-1	54.94660 N	132.00906 W	C080S089E09	Pp
102-20-10170	DIXON ENTRANCE D-1	54.97278 N	132.05493 W	C079S089E31	Pp
	DIXON ENTRANCE D-1	54.97241 N	132.06260 W	C079S089E31	Pp
102-20-10210	DIXON ENTRANCE D-1	54.98383 N	132.03321 W	C079S089E29	Pp
	DIXON ENTRANCE D-1	54.98645 N	132.04553 W	C079S089E29	Pp
102-20-10230	KETCHIKAN A-6	55.01351 N	131.99888 W	C079S089E16	COp,Pp
	KETCHIKAN A-6	55.01396 N	131.99997 W	C079S089E16	COp,Pp

WATER BODY NUMBER / NAME	MAP SHEET	LAT.	LONG.	LEGAL	SPECIES
102-20-10250	KETCHIKAN A-6	55.01718 N	131.99696 W	C079S089E16	COp,Pp
	KETCHIKAN A-6	55.01874 N	132.00000 W	C079S089E16	COp,Pp
102-20-10390	CRAIG A-1	55.12237 N	132.09597 W	C078S088E12	Pp
	CRAIG A-1	55.12689 N	132.09778 W	C078S088E11	Pp
102-20-10400	CRAIG A-1	55.13347 N	132.05026 W	C078S089E06	Sp,COp,Pp,DVp
	CRAIG A-1	55.14037 N	132.05715 W	C078S089E06	Sp,COp,Pp,DVp
102-20-10400-0010 Paul Lake	CRAIG A-1	55.14333 N	132.08250 W	C077S088E36	Sp,COp,DVp
102-20-10400-2004 John Creek	CRAIG A-1	55.13573 N	132.05039 W	C078S089E06	Sp,COp
	CRAIG A-1	55.15277 N	132.05697 W	C077S089E31	Sp,COp
102-20-10400-2004-0010 James Lake	CRAIG A-1	55.14833 N	132.04999 W	C077S089E31	Sp,COp
102-30-10100	CRAIG A-1	55.01653 N	132.04900 W	C079S089E18	COp,Pp
	CRAIG A-1	55.00703 N	132.04601 W	C079S089E20	COp,Pp
102-30-10110	CRAIG A-1	55.00796 N	132.07156 W	C079S088E24	COp,Pp
	CRAIG A-1	55.00003 N	132.07057 W	C079S089E19	Pp
102-30-10110-2002	CRAIG A-1	55.00458 N	132.07059 W	C079S089E19	COp
	CRAIG A-1	55.00003 N	132.07954 W	C079S088E24	COp
102-30-10130	DIXON ENTRANCE D-1	54.99063 N	132.09568 W	C079S088E25	Pp
	DIXON ENTRANCE D-1	54.98922 N	132.08990 W	C079S088E25	Pp
102-30-10150	DIXON ENTRANCE D-1	54.99063 N	132.09568 W	C079S088E25	Pp
	DIXON ENTRANCE D-1	54.98524 N	132.09002 W	C079S088E25	Pp
102-30-10170	DIXON ENTRANCE D-1	54.97455 N	132.10811 W	C079S088E35	Sp,COp,Pp,CHp,SHp
	DIXON ENTRANCE D-1	54.93864 N	132.11280 W	C080S088E14	Sp,COp,SHp
102-30-10170-0010	DIXON ENTRANCE D-1	54.95528 N	132.09389 W	C080S088E01	Sp,COp,Pp,CHp,SHp
102-30-10170-2004	DIXON ENTRANCE D-1	54.96929 N	132.10883 W	C079S088E35	Pp,CHp
	DIXON ENTRANCE D-1	54.96482 N	132.11322 W	C080S088E02	Pp,CHp
102-30-10170-2009	DIXON ENTRANCE D-1	54.94577 N	132.09553 W	C080S088E12	Sp,COp,SHp
	DIXON ENTRANCE D-1	54.94171 N	132.08667 W	C080S088E12	Sp,COp,SHp

WATER BODY NUMBER / NAME	MAP SHEET	LAT.	LONG.	LEGAL	SPECIES
102-30-10200	DIXON ENTRANCE D-1	54.97152 N	132.13105 W	C079S088E34	COp,Pp
	DIXON ENTRANCE D-1	54.96859 N	132.11968 W	C080S088E02	COp,Pp
102-30-10220	DIXON ENTRANCE D-1	54.97216 N	132.13948 W	C079S088E34	Pp
	DIXON ENTRANCE D-1	54.96771 N	132.14164 W	C080S088E03	Pp
102-30-10240	DIXON ENTRANCE D-1	54.96278 N	132.15195 W	C080S088E04	Pp
	DIXON ENTRANCE D-1	54.95874 N	132.14850 W	C080S088E04	Pp
102-30-10260	DIXON ENTRANCE D-1	54.95999 N	132.15835 W	C080S088E04	Pp
	DIXON ENTRANCE D-1	54.95600 N	132.16158 W	C080S088E04	Pp
102-30-10280	DIXON ENTRANCE D-1	54.94540 N	132.17687 W	C080S088E08	Sp,COp,Pp,CHp
Perkins Creek	DIXON ENTRANCE D-1	54.92464 N	132.13408 W	C080S088E22	Sp,COp,Pp,CHp
102-30-10310	DIXON ENTRANCE D-1	54.93208 N	132.19572 W	C080S088E17	Sp,COp,Ps,CHp
	DIXON ENTRANCE D-1	54.92643 N	132.19023 W	C080S088E17	Sp,COp,Ps,CHp
102-30-10330	DIXON ENTRANCE D-1	54.92457 N	132.20317 W	C080S088E19	COp,Pp,CHp
	DIXON ENTRANCE D-1	54.91109 N	132.16437 W	C080S088E28	COp,Pp,CHp
102-30-10370	DIXON ENTRANCE D-1	54.91639 N	132.20760 W	C080S088E19	COp,Pp,CHp
	DIXON ENTRANCE D-1	54.90702 N	132.20589 W	C080S088E30	COp,Pp,CHp
102-30-10400	DIXON ENTRANCE D-1	54.91753 N	132.21093 W	C080S088E19	COp,Pp,CHp
	DIXON ENTRANCE D-1	54.90856 N	132.21872 W	C080S088E30	COp,Pp,CHp
102-30-10430	DIXON ENTRANCE D-1	54.93448 N	132.21398 W	C080S088E18	Sp,COs,Ps,CHs
	DIXON ENTRANCE D-1	54.93925 N	132.24229 W	C080S087E13	COp
102-30-10430-2022	DIXON ENTRANCE D-1	54.93759 N	132.21835 W	C080S088E18	Ss,COs,Ps,CHs
	DIXON ENTRANCE D-1	54.95191 N	132.22666 W	C080S087E12	Ss,COs
102-30-10430-2022-0010	DIXON ENTRANCE D-1	54.94729 N	132.22593 W	C080S087E12	Ss,COs
102-30-10430-2022-0020	DIXON ENTRANCE D-1	54.95151 N	132.22477 W	C080S087E12	Ss,COs
102-30-10430-2022-3006	DIXON ENTRANCE D-1	54.93779 N	132.21830 W	C080S088E18	Ss,COs,Ps,CHs
	DIXON ENTRANCE D-1	54.95218 N	132.21858 W	C080S088E07	Ss,COs
102-30-10450	DIXON ENTRANCE D-1	54.96865 N	132.17028 W	C080S088E04	Pp
	DIXON ENTRANCE D-1	54.97170 N	132.17709 W	C079S088E32	Pp

WATER BODY NUMBER / NAME	MAP SHEET	LAT.	LONG.	LEGAL	SPECIES
102-30-10460	DIXON ENTRANCE D-1	54.98860 N	132.19171 W	C079S088E29	Pp
	DIXON ENTRANCE D-1	54.98457 N	132.19019 W	C079S088E29	Pp
102-30-10470	DIXON ENTRANCE D-1	54.98188 N	132.31119 W	C079S087E33	COp,Pp,CHp
	DIXON ENTRANCE D-1	54.98299 N	132.32839 W	C079S087E32	COp,Pp,CHp
102-30-10510	DIXON ENTRANCE D-1	54.99580 N	132.28423 W	C079S087E27	Pp,CHp
	DIXON ENTRANCE D-1	54.99901 N	132.29035 W	C079S087E22	Pp,CHp
102-30-10530	CRAIG A-1	55.01222 N	132.25763 W	C079S087E23	Pp
	CRAIG A-1	55.01074 N	132.26572 W	C079S087E23	Pp
102-30-10550	CRAIG A-1	55.02832 N	132.27901 W	C079S087E10	Pp
	CRAIG A-1	55.02354 N	132.28149 W	C079S087E15	Pp
102-30-10570	CRAIG A-1	55.03029 N	132.26213 W	C079S087E11	COp,Pp
	CRAIG A-1	55.04173 N	132.27591 W	C079S087E03	COp
102-30-10590	CRAIG A-1	55.03238 N	132.28541 W	C079S087E10	COp,Pp,CHp
	CRAIG A-1	55.03457 N	132.29657 W	C079S087E10	COp
102-30-10610	CRAIG A-1	55.05579 N	132.30060 W	C079S087E04	Sp,COp,Pp,CHp
	CRAIG A-1	55.05783 N	132.30367 W	C078S087E33	Sp,COp,Pp,CHp
102-30-10630	CRAIG A-1	55.05618 N	132.28239 W	C078S087E34	Sp,COp,Pp,CHp
	CRAIG A-1	55.05866 N	132.28091 W	C078S087E34	Sp,COp,Pp,CHp
102-30-10650	CRAIG A-1	55.04560 N	132.25195 W	C079S087E02	Sp,COp,Pp,CHp,SHp
Kugel Creek	CRAIG A-1	55.04938 N	132.24806 W	C079S087E02	Sp,COp,Pp,CHp,SHp
102-30-10660	CRAIG A-1	55.03051 N	132.22918 W	C079S087E12	CHp
	CRAIG A-1	55.04325 N	132.22154 W	C079S087E01	CHp
102-30-10670	CRAIG A-1	55.02243 N	132.17018 W	C079S088E16	Sp,COp,Pp,CHp,DVp
Kegan Creek	CRAIG A-1	55.04824 N	132.23375 W	C079S087E01	Sp,COp,DVp
102-30-10670-0010	CRAIG A-1	55.03639 N	132.20444 W	C079S088E07	Sp,COp,DVp
Kegan Lake					
102-30-10670-2020	CRAIG A-1	55.04815 N	132.20553 W	C079S088E06	Sp,COp
	CRAIG A-1	55.04978 N	132.19866 W	C079S088E06	Sp,COp
102-30-10670-2026	CRAIG A-1	55.04890 N	132.20832 W	C079S088E06	Sp,COp
	CRAIG A-1	55.05491 N	132.20740 W	C079S088E06	Sp,COp

WATER BODY NUMBER / NAME	MAP SHEET	LAT.	LONG.	LEGAL	SPECIES
102-30-10670-2034	CRAIG A-1	55.04885 N	132.21860 W	C079S088E06	Sp,COp
	CRAIG A-1	55.05331 N	132.22050 W	C079S088E06	Sp,COp
102-30-10680	CRAIG A-1	55.02244 N	132.14426 W	C079S088E15	COp,Pp
	CRAIG A-1	55.02522 N	132.15445 W	C079S088E16	COp,Pp
102-30-10690	CRAIG A-1	55.03254 N	132.13713 W	C079S088E10	Pp
	CRAIG A-1	55.03700 N	132.13922 W	C079S088E10	Pp
102-30-10720	CRAIG A-1	55.05668 N	132.11309 W	C078S088E35	Pp,CHp
	CRAIG A-1	55.05318 N	132.11783 W	C079S088E02	Pp,CHp
102-30-10750	CRAIG A-1	55.06681 N	132.14498 W	C078S088E34	COp,Pp,CHp
	CRAIG A-1	55.06689 N	132.15911 W	C078S088E33	COp,Pp,CHp
102-30-10770	CRAIG A-1	55.06855 N	132.13089 W	C078S088E34	COp,Pp
Myrtle Creek	CRAIG A-1	55.06965 N	132.13256 W	C078S088E34	COp,Pp
102-30-10800	CRAIG A-1	55.09265 N	132.10127 W	C078S088E23	Pp
	CRAIG A-1	55.09429 N	132.10800 W	C078S088E23	Pp
102-30-10816	CRAIG A-1	55.10951 N	132.13107 W	C078S088E15	Pp
	CRAIG A-1	55.10578 N	132.12936 W	C078S088E15	Pp
102-30-10820	CRAIG A-1	55.11153 N	132.14614 W	C078S088E15	Pp
	CRAIG A-1	55.10677 N	132.14387 W	C078S088E15	Pp
102-30-10840	CRAIG A-1	55.11802 N	132.16794 W	C078S088E09	Pp
	CRAIG A-1	55.11391 N	132.16898 W	C078S088E09	Pp
102-30-10850	CRAIG A-1	55.12299 N	132.18381 W	C078S088E08	Pp
	CRAIG A-1	55.11922 N	132.18246 W	C078S088E08	Pp
102-30-10870	CRAIG A-1	55.12001 N	132.20300 W	C078S088E07	COp,Pp,CHp
	CRAIG A-1	55.10792 N	132.21336 W	C078S088E18	COp,Pp,CHp
102-30-10870-2004	CRAIG A-1	55.12105 N	132.20323 W	C078S088E07	COp,Pp
	CRAIG A-1	55.12140 N	132.21483 W	C078S088E07	COp,Pp
102-30-10870-2006	CRAIG A-1	55.11351 N	132.21627 W	C078S088E18	COp,Pp,CHp
Aiken Creek	CRAIG A-1	55.11040 N	132.22276 W	C078S087E13	COp,Pp,CHp
102-30-10890	CRAIG A-1	55.12789 N	132.18294 W	C078S088E08	Sp,COp,SHp,DVp
	CRAIG A-1	55.13298 N	132.19818 W	C078S088E06	Sp,COp,SHp,DVp

WATER BODY NUMBER / NAME	MAP SHEET	LAT.	LONG.	LEGAL	SPECIES
102-30-10890-0010 Miller Lake	CRAIG A-1	55.14250 N	132.22472 W	C078S087E01	Sp,COp,SHp,DVp
102-30-10900	CRAIG A-1	55.12659 N	132.16872 W	C078S088E09	COp,Pp
	CRAIG A-1	55.13050 N	132.17409 W	C078S088E05	COp,Pp
102-30-10910	CRAIG A-1	55.12942 N	132.14977 W	C078S088E04	COp,Pp,CHp
	CRAIG A-1	55.13840 N	132.15980 W	C078S088E04	COp
102-30-10950	CRAIG A-1	55.08853 N	132.04924 W	C078S089E19	Pp
	CRAIG A-1	55.09544 N	132.05089 W	C078S089E19	Pp
102-40-10050	CRAIG A-1	55.23261 N	132.06866 W	C076S088E32	COp,Pp
	CRAIG A-1	55.22708 N	132.05186 W	C077S089E06	COp
102-40-10070	CRAIG A-1	55.21496 N	132.08058 W	C077S088E12	COp,Pp,CHp
	CRAIG A-1	55.21209 N	132.06289 W	C077S089E07	COp,Pp,CHp
102-40-10090	CRAIG A-1	55.20582 N	132.08325 W	C077S088E12	COp,Pp,CHp
	CRAIG A-1	55.20135 N	132.05141 W	C077S089E07	COp,Pp,CHp
102-40-10110	CRAIG A-1	55.20303 N	132.09394 W	C077S088E12	COp,Pp,CHp,SH
	CRAIG A-1	55.19551 N	132.08334 W	C077S088E13	COp,Pp,CHp,SH
102-40-10130	CRAIG A-1	55.19419 N	132.09940 W	C077S088E14	Pp,CHp
	CRAIG A-1	55.18795 N	132.09095 W	C077S088E13	Pp,CHp
102-40-10140	CRAIG A-1	55.18027 N	132.11933 W	C077S088E23	Pp
	CRAIG A-1	55.17545 N	132.11340 W	C077S088E23	Pp
102-40-10150	CRAIG A-1	55.17532 N	132.13100 W	C077S088E22	COr,Pp,CHp,SH
	CRAIG A-1	55.15699 N	132.13582 W	C077S088E34	COr,SH
102-40-10170	CRAIG A-1	55.16097 N	132.15534 W	C077S088E28	COr,Pp,CHp
	CRAIG A-1	55.15138 N	132.15608 W	C077S088E33	COr,Pp,CHp
102-40-10220	CRAIG A-1	55.15172 N	132.19562 W	C077S088E32	Pp,CHp
	CRAIG A-1	55.14609 N	132.19292 W	C077S088E32	Pp,CHp
102-40-10250	CRAIG A-1	55.15248 N	132.19718 W	C077S088E31	Pp,CHp
	CRAIG A-1	55.15741 N	132.20224 W	C077S088E30	Pp,CHp
102-40-10280	CRAIG A-1	55.18924 N	132.15690 W	C077S088E16	Pp
	CRAIG A-1	55.18947 N	132.15917 W	C077S088E16	Pp

WATER BODY NUMBER / NAME	MAP SHEET	LAT.	LONG.	LEGAL	SPECIES
102-40-10310	CRAIG A-1	55.21373 N	132.19083 W	C077S088E08	COp,Pp,CHp
	CRAIG A-1	55.20630 N	132.19234 W	C077S088E08	COp,Pp,CHp
102-40-10320	CRAIG A-1	55.20412 N	132.23861 W	C077S087E12	Ps,CHs
	CRAIG A-1	55.20048 N	132.23459 W	C077S087E13	Ps,CHs
102-40-10325	CRAIG A-1	55.19435 N	132.24206 W	C077S087E13	COp,Pp
	CRAIG A-1	55.19257 N	132.23851 W	C077S087E13	COp,Pp
102-40-10325-0010	CRAIG A-1	55.19111 N	132.23667 W	C077S087E13	COp,Pp
102-40-10330	CRAIG A-1	55.17993 N	132.24056 W	C077S087E24	Sp,COp,Pp,CHp,DVp
	CRAIG A-1	55.17565 N	132.24141 W	C077S087E24	Sp,COp,Pp,CHp,DVp
102-40-10330-0010 Dora Lake	CRAIG A-1	55.16583 N	132.24055 W	C077S087E25	Sp,COp,DVp
102-40-10350	CRAIG A-1	55.19222 N	132.25890 W	C077S087E14	COp,Pp,CHp
	CRAIG A-1	55.18382 N	132.26637 W	C077S087E23	COp,Pp,CHp
102-40-10370	CRAIG A-1	55.23669 N	132.24305 W	C076S087E31	Pp
	CRAIG A-1	55.23866 N	132.25104 W	C076S087E31	Pp
102-40-10377	CRAIG A-1	55.21867 N	132.28855 W	C077S087E03	COr
	CRAIG A-1	55.21686 N	132.28676 W	C077S087E03	COr
102-40-10380	CRAIG A-1	55.20302 N	132.31617 W	C077S087E09	Pp
	CRAIG A-1	55.19828 N	132.30898 W	C077S087E16	Pp
102-40-10430	CRAIG A-1	55.13154 N	132.33170 W	C078S087E05	Pp,CHp
	CRAIG A-1	55.11908 N	132.31956 W	C078S087E09	Pp,CHp
102-40-10470	CRAIG A-2	55.13187 N	132.35523 W	C078S087E06	COp,Pp,CHp
	CRAIG A-2	55.12472 N	132.37216 W	C078S086E12	COp,Pp,CHp
102-40-10480	CRAIG A-2	55.16725 N	132.35448 W	C077S087E30	Pp
	CRAIG A-2	55.16936 N	132.36034 W	C077S087E30	Pp
102-40-10490	CRAIG A-2	55.19674 N	132.34196 W	C077S087E17	COp,Pp,CHp
	CRAIG A-2	55.19965 N	132.35081 W	C077S087E18	COp,Pp,CHp
102-40-10510	CRAIG A-1	55.23471 N	132.29918 W	C076S086E35	Pp
	CRAIG A-1	55.23606 N	132.30645 W	C076S086E35	Pp

WATER BODY NUMBER / NAME	MAP SHEET	LAT.	LONG.	LEGAL	SPECIES
102-40-10520	CRAIG A-1	55.24417 N	132.32445 W	C076S086E27	Pp,CHp
	CRAIG A-1	55.23706 N	132.33102 W	C076S086E34	Pp,CHp
102-40-10570	CRAIG B-2	55.25261 N	132.37533 W	C076S086E29	Pp,CHp
	CRAIG A-2	55.24577 N	132.36617 W	C076S086E29	Pp,CHp
102-40-10600	CRAIG A-2	55.22951 N	132.39879 W	C076S086E31	COp,Pp,CHp,SHp
Big Creek	CRAIG A-2	55.20286 N	132.39877 W	C077S086E11	COp,Pp,CHp,SHp
102-40-10600-2004	CRAIG A-2	55.22464 N	132.40439 W	C077S086E02	COp,Pp,CHp,SHp
	CRAIG A-2	55.21310 N	132.42027 W	C077S086E11	COp,CHp,SHp
102-40-10710	CRAIG B-2	55.25597 N	132.47164 W	C076S085E27	Pp,CHp
	CRAIG A-2	55.25001 N	132.47662 W	C076S085E27	Pp,CHp
102-40-10730	CRAIG B-2	55.25964 N	132.47061 W	C076S085E22	COp,Pp,CHp
	CRAIG B-2	55.26741 N	132.49521 W	C076S085E21	COp
102-40-10740	CRAIG B-2	55.26051 N	132.46376 W	C076S085E22	Ps
	CRAIG B-2	55.26463 N	132.46542 W	C076S085E22	Ps
102-40-10850	CRAIG B-1	55.26054 N	132.27992 W	C076S086E24	Pp,SHp
	CRAIG B-1	55.26045 N	132.29295 W	C076S086E23	Pp,SHp
102-40-10870	CRAIG B-1	55.26468 N	132.28264 W	C076S086E24	Sp,COp,Pp,SHp
Sunny Creek	CRAIG B-1	55.27616 N	132.32068 W	C076S086E15	SHp
102-40-10870-2006	CRAIG B-1	55.27251 N	132.29871 W	C076S086E23	COp,SHp
	CRAIG B-1	55.28521 N	132.31565 W	C076S086E15	SHp
102-40-10890	CRAIG A-1	55.24457 N	132.19639 W	C076S087E28	COp,Pp
	CRAIG A-1	55.24918 N	132.20228 W	C076S087E28	COp,Pp
102-40-10900	CRAIG B-1	55.25315 N	132.14489 W	C076S087E26	Ps
	CRAIG B-1	55.25720 N	132.15164 W	C076S087E26	Ps
102-40-10910	CRAIG B-1	55.25570 N	132.12618 W	C076S087E25	Pp
	CRAIG B-1	55.25810 N	132.13424 W	C076S087E26	Pp
102-40-10930	CRAIG B-1	55.25889 N	132.11178 W	C076S087E24	Pp
	CRAIG B-1	55.26319 N	132.11483 W	C076S087E24	Pp
102-50-10050	CRAIG A-1	55.15466 N	132.02771 W	C077S089E32	COp,Pp
	CRAIG A-1	55.15564 N	132.05056 W	C077S089E31	COp,Pp

WATER BODY NUMBER / NAME	MAP SHEET	LAT.	LONG.	LEGAL	SPECIES
102-50-10070	CRAIG A-1	55.16341 N	132.01188 W	C077S089E28	COr,Pp
	CRAIG A-1	55.17796 N	132.05140 W	C077S089E19	COr
102-50-10070-2024	CRAIG A-1	55.17547 N	132.02232 W	C077S089E20	COr
	CRAIG A-1	55.18409 N	132.02393 W	C077S089E20	COr
102-50-10073	CRAIG A-1	55.16248 N	132.01026 W	C077S089E28	COp,Pp
	CRAIG A-1	55.16395 N	132.00897 W	C077S089E28	COp,Pp
102-50-10073-0010	CRAIG A-1	55.16889 N	132.00472 W	C077S089E28	COp,Pp
102-50-10100	KETCHIKAN A-6	55.20025 N	131.98829 W	C077S089E15	Pp
	KETCHIKAN A-6	55.19562 N	131.99317 W	C077S089E15	Pp
102-50-10121	KETCHIKAN A-6	55.22526 N	131.98611 W	C077S089E03	COp,Pp
	KETCHIKAN A-6	55.22779 N	131.99382 W	C077S089E03	COp,Pp
102-50-10150	CRAIG B-1	55.26951 N	132.03994 W	C076S088E21	Pp
	CRAIG B-1	55.26614 N	132.03991 W	C076S088E21	Pp
102-50-10180	CRAIG B-1	55.26541 N	132.04826 W	C076S088E21	Pp
	CRAIG B-1	55.26109 N	132.04780 W	C076S088E21	Pp
102-50-10190	CRAIG B-1	55.25767 N	132.06105 W	C076S088E29	DVp
	CRAIG B-1	55.25672 N	132.05600 W	C076S088E28	DVp
102-50-10200	CRAIG B-1	55.28470 N	132.12117 W	C076S087E13	COsr,Ps
	CRAIG B-1	55.28095 N	132.13230 W	C076S087E13	COsr,Ps
102-50-10200-2008	CRAIG B-1	55.28266 N	132.12876 W	C076S087E13	COsr,Ps
	CRAIG B-1	55.28461 N	132.13198 W	C076S087E13	COsr,Ps
102-50-10210	CRAIG B-1	55.29016 N	132.17314 W	C076S087E10	Sp,COr,Pp,CHp,SHp
	CRAIG B-1	55.26417 N	132.17430 W	C076S087E22	Sp,COr
102-50-10210-0010	CRAIG B-1	55.26222 N	132.17500 W	C076S087E22	Sp
102-50-10220	CRAIG B-1	55.29358 N	132.17340 W	C076S087E10	Pp,CHp,SHp
Clover Creek	CRAIG B-1	55.30058 N	132.21764 W	C076S087E08	SHp
102-50-10230	CRAIG B-1	55.29828 N	132.16982 W	C076S087E10	COsr,Ps
	CRAIG B-1	55.30540 N	132.17045 W	C076S087E03	COsr,Ps

WATER BODY NUMBER / NAME	MAP SHEET	LAT.	LONG.	LEGAL	SPECIES
102-50-10270	CRAIG B-1	55.31339 N	132.14589 W	C076S087E02	COr
	CRAIG B-1	55.31621 N	132.15680 W	C075S087E35	COr
102-50-10280	CRAIG B-1	55.32330 N	132.15687 W	C075S087E35	Ss,COr,Ps,CHs,DVp,CTp
	CRAIG B-1	55.32378 N	132.16286 W	C075S087E34	Ss,COr,Ps,CHs,DVp,CTp
102-50-10280-0010 Monie Lake	CRAIG B-1	55.32417 N	132.17277 W	C075S087E34	Ss,COr,Ps,CHs,DVp,CTp
102-50-10350	CRAIG B-1	55.35650 N	132.20722 W	C075S087E21	COp,Pp
	CRAIG B-1	55.34259 N	132.20055 W	C075S087E28	COp
102-50-10350-0010	CRAIG B-1	55.34111 N	132.20472 W	C075S087E28	COp
102-50-10370 Spiral Creek	CRAIG B-1	55.37073 N	132.23685 W	C075S087E18	COp,Pp
	CRAIG B-1	55.36704 N	132.25351 W	C075S087E18	COp
102-50-10370-0010	CRAIG B-1	55.36889 N	132.26222 W	C075S086E13	COp
102-50-10400	CRAIG B-1	55.38267 N	132.24453 W	C075S087E07	COp,Pp
	CRAIG B-1	55.38023 N	132.25165 W	C075S087E07	COp,Pp
102-50-10500	CRAIG B-1	55.39569 N	132.25506 W	C075S087E06	COp,Pp
	CRAIG B-1	55.39024 N	132.26573 W	C075S086E01	COp,Pp
102-50-10600	CRAIG B-1	55.47442 N	132.15627 W	C074S087E11	COsr,Ps
	CRAIG B-1	55.46758 N	132.15725 W	C074S087E11	COsr,Ps
102-60-10050	CRAIG B-1	55.40122 N	132.31400 W	C075S086E03	COp,Pp,CHp
	CRAIG B-1	55.36851 N	132.30638 W	C075S086E14	COp
102-60-10050-0010	CRAIG B-1	55.39167 N	132.31389 W	C075S086E03	COp,Pp,CHp
102-60-10070	CRAIG B-1	55.39898 N	132.32566 W	C075S086E03	Pp
	CRAIG B-1	55.39127 N	132.32693 W	C075S086E03	Pp
102-60-10080	CRAIG B-1	55.40008 N	132.32939 W	C075S086E03	Pp
	CRAIG B-2	55.39764 N	132.33852 W	C075S086E04	Pp
102-60-10090	CRAIG B-2	55.40642 N	132.34010 W	C074S086E33	Pp,CHp
	CRAIG B-2	55.40388 N	132.34509 W	C074S086E33	Pp,CHp

WATER BODY NUMBER / NAME	MAP SHEET	LAT.	LONG.	LEGAL	SPECIES
102-60-10110	CRAIG B-2	55.34788 N	132.35691 W	C075S086E21	Pp,CHp
	CRAIG B-2	55.34225 N	132.34465 W	C075S086E28	Pp,CHp
102-60-10140	CRAIG B-2	55.33074 N	132.34358 W	C075S086E28	COp,Pp,CHp
	CRAIG B-1	55.32511 N	132.32445 W	C075S086E34	COp
102-60-10160	CRAIG B-2	55.32511 N	132.35574 W	C075S086E33	COp,Pp,CHp
Omar Creek	CRAIG B-2	55.32086 N	132.35708 W	C075S086E33	COp,Pp,CHp
102-60-10160-2002	CRAIG B-2	55.32663 N	132.35923 W	C075S086E33	Pp
	CRAIG B-2	55.32393 N	132.36557 W	C075S086E32	Pp
102-60-10180	CRAIG B-2	55.34380 N	132.37175 W	C075S086E29	Ps
	CRAIG B-2	55.33832 N	132.40068 W	C075S086E30	Ps
102-60-10200	CRAIG B-2	55.36167 N	132.37166 W	C075S086E17	DVp
	CRAIG B-2	55.36111 N	132.37638 W	C075S086E17	DVp
102-60-10210	CRAIG B-2	55.36342 N	132.37323 W	C075S086E17	Ps
	CRAIG B-2	55.35373 N	132.40410 W	C075S086E19	Ps
102-60-10240	CRAIG B-2	55.39741 N	132.40373 W	C075S086E06	Sp,COp,Pp,CHp,SHp,DVp
Old Tom Creek	CRAIG B-2	55.37112 N	132.42569 W	C075S085E13	SHp
102-60-10240-2004	CRAIG B-2	55.39121 N	132.41627 W	C075S085E01	Sp,COp,DVp
	CRAIG B-2	55.38841 N	132.42981 W	C075S085E12	Sp,COp,DVp
102-60-10240-2004-0010	CRAIG B-2	55.38750 N	132.43389 W	C075S085E12	Sp,COp,DVp
102-60-10300	CRAIG B-2	55.37803 N	132.46358 W	C075S085E10	COp,Pp,CHp
	CRAIG B-2	55.36851 N	132.46706 W	C075S085E15	COp,Pp,CHp
102-60-10320	CRAIG B-2	55.35010 N	132.48139 W	C075S085E22	Ps
	CRAIG B-2	55.35564 N	132.47778 W	C075S085E22	Ps
102-60-10330	CRAIG B-2	55.34243 N	132.47198 W	C075S085E27	Ps
	CRAIG B-2	55.34525 N	132.46518 W	C075S085E22	Ps
102-60-10340	CRAIG B-2	55.33272 N	132.46763 W	C075S085E27	Ps
	CRAIG B-2	55.33360 N	132.46012 W	C075S085E26	Ps
102-60-10360	CRAIG B-2	55.31627 N	132.46030 W	C075S085E35	COp,Pp,CHp
Polk Creek	CRAIG B-2	55.31045 N	132.45058 W	C076S085E02	COp,Pp,CHp

WATER BODY NUMBER / NAME	MAP SHEET	LAT.	LONG.	LEGAL	SPECIES
102-60-10370	CRAIG B-2	55.31520 N	132.46633 W	C076S085E03	COp,Pp,CHp,SHp
Rock Creek	CRAIG B-2	55.31194 N	132.47109 W	C076S085E03	COp,Pp,CHp,SHp
102-60-10380	CRAIG B-2	55.34794 N	132.50253 W	C075S085E21	Sp,COp,Ps,CHp,SHp,DVp,CTp
Dog Salmon Creek	CRAIG B-2	55.31011 N	132.54304 W	C076S085E06	Sp,COp,Pp,SHp,DVp,CTp
102-60-10380-0010	CRAIG B-2	55.30806 N	132.54833 W	C076S085E06	Sp,COp,Pp,SHp,DVp,CTp
102-60-10380-2014	CRAIG B-2	55.33569 N	132.51540 W	C075S085E29	COp
	CRAIG B-2	55.33738 N	132.52077 W	C075S085E29	COp
102-60-10380-2019	CRAIG B-2	55.32770 N	132.51681 W	C075S085E32	COp
	CRAIG B-2	55.32138 N	132.50139 W	C075S085E33	COp
102-60-10380-2022	CRAIG B-2	55.32710 N	132.52210 W	C075S085E32	COsr,SHr
	CRAIG B-2	55.33285 N	132.55479 W	C075S085E30	COsr,SHr
102-60-10380-2023	CRAIG B-2	55.32593 N	132.51852 W	C075S085E32	COp
	CRAIG B-2	55.31926 N	132.52047 W	C075S085E32	COp
102-60-10380-2037	CRAIG B-2	55.30579 N	132.54926 W	C076S085E06	COp
	CRAIG B-2	55.29780 N	132.55087 W	C076S085E07	COp
102-60-10380-2038	CRAIG B-2	55.30715 N	132.55161 W	C076S085E06	COp,SHp,DVp,CTp
	CRAIG B-2	55.29656 N	132.56764 W	C076S084E12	COp,SHp,DVp,CTp
102-60-10390	CRAIG B-2	55.35593 N	132.51657 W	C075S085E20	COp,Pp,CHp
	CRAIG B-2	55.34983 N	132.54849 W	C075S085E19	COp
102-60-10400	CRAIG B-2	55.36461 N	132.52249 W	C075S085E17	Pp,CHp
	CRAIG B-2	55.36290 N	132.52802 W	C075S085E17	Pp,CHp
102-60-10420	CRAIG B-2	55.42239 N	132.47783 W	C074S085E27	COsr,Pp,CHp,SHp,DVp,CTp
Cabin Creek	CRAIG B-2	55.38740 N	132.56874 W	C075S084E12	COs
102-60-10420-0010	CRAIG B-2	55.41944 N	132.50417 W	C074S085E28	COp,DVp,CTp
102-60-10440	CRAIG B-2	55.42798 N	132.46618 W	C074S085E27	COr,Pp,CHp
	CRAIG B-2	55.36940 N	132.64005 W	C075S084E16	COp
102-60-10440-0009	CRAIG B-2	55.43921 N	132.50442 W	C074S085E21	COsr

WATER BODY NUMBER / NAME	MAP SHEET	LAT.	LONG.	LEGAL	SPECIES
102-60-10440-0010 Lake Mary	CRAIG B-2	55.44484 N	132.50630 W	C074S085E21	COp
102-60-10440-0012	CRAIG B-2	55.44000 N	132.53584 W	C074S085E20	COp
102-60-10440-0014	CRAIG B-2	55.42903 N	132.57516 W	C074S084E25	COp
102-60-10440-0016	CRAIG B-2	55.41980 N	132.59155 W	C074S084E26	COp
102-60-10440-2015	CRAIG B-2 CRAIG B-2	55.43826 N 55.46662 N	132.47774 W 132.47452 W	C074S085E22 C074S085E10	COp COp
102-60-10440-2047 *Snoochy Creek	CRAIG B-2 CRAIG B-2	55.44622 N 55.45124 N	132.52047 W 132.52996 W	C074S085E20 C074S085E17	COr COr
102-60-10440-2047-3009	CRAIG B-2 CRAIG B-2	55.44888 N 55.44910 N	132.52673 W 132.53009 W	C074S085E17 C074S085E17	COr COr
102-60-10460	CRAIG B-2 CRAIG B-2	55.42957 N 55.44302 N	132.44221 W 132.45044 W	C074S085E26 C074S085E23	COp,Pp,CHp COp,Pp,CHp
102-60-10480 Virginia Creek	CRAIG B-2 CRAIG B-2	55.43026 N 55.45185 N	132.43178 W 132.42585 W	C074S085E25 C074S085E13	COp,Pp COp
102-60-10480-0010	CRAIG B-2	55.43917 N	132.42556 W	C074S085E24	COp
102-60-10500	CRAIG B-2 CRAIG B-2	55.43405 N 55.43949 N	132.41719 W 132.41619 W	C074S085E24 C074S085E24	Ps Ps
102-60-10530	CRAIG B-2 CRAIG B-2	55.43554 N 55.43907 N	132.39691 W 132.40210 W	C074S086E19 C074S086E19	COp,Pp COp
102-60-10560 Monument Creek	CRAIG B-2 CRAIG B-2	55.43706 N 55.44443 N	132.39422 W 132.39528 W	C074S086E19 C074S086E19	Pp Pp
102-60-10563	CRAIG B-2 CRAIG B-2	55.44537 N 55.44820 N	132.36414 W 132.37034 W	C074S086E20 C074S086E17	COp COp
102-60-10565	CRAIG B-2 CRAIG B-2	55.45134 N 55.45469 N	132.34941 W 132.34192 W	C074S086E16 C074S086E16	COr COr

WATER BODY NUMBER / NAME	MAP SHEET	LAT.	LONG.	LEGAL	SPECIES
102-60-10565-2010	CRAIG B-2	55.45353 N	132.34292 W	C074S086E16	COr
	CRAIG B-2	55.45314 N	132.34158 W	C074S086E16	COr
102-60-10570	CRAIG B-1	55.44244 N	132.28985 W	C074S086E23	Ps
	CRAIG B-1	55.44624 N	132.29382 W	C074S086E23	Ps
102-60-10572	CRAIG B-1	55.45976 N	132.29836 W	C074S086E14	COr
	CRAIG B-1	55.45499 N	132.30994 W	C074S086E14	COr
102-60-10578	CRAIG B-2	55.47516 N	132.38568 W	C074S086E08	COr
	CRAIG B-2	55.47315 N	132.38244 W	C074S086E08	COr
102-60-10578-0010	CRAIG B-2	55.47136 N	132.38102 W	C074S086E08	COr
102-60-10580	CRAIG B-2	55.47312 N	132.39491 W	C074S086E07	COp,Pp,CHp
	CRAIG B-2	55.45883 N	132.39712 W	C074S086E18	COp,Pp,CHp
102-60-10580-2002	CRAIG B-2	55.46933 N	132.39417 W	C074S086E07	COp,Pp,CHp
Hundred Thousand Creek	CRAIG B-2	55.46024 N	132.41250 W	C074S085E13	COp,Pp,CHp
102-60-10600	CRAIG B-2	55.49356 N	132.40978 W	C073S086E31	Pp
	CRAIG B-2	55.49584 N	132.42511 W	C073S085E36	Pp
102-60-10620	CRAIG C-2	55.50695 N	132.40881 W	C073S086E30	Pp
	CRAIG C-2	55.50197 N	132.41568 W	C073S085E36	Pp
102-60-10640	CRAIG C-2	55.50911 N	132.45099 W	C073S085E26	Pp
	CRAIG C-2	55.50327 N	132.44818 W	C073S085E35	Pp
102-60-10650	CRAIG B-2	55.50001 N	132.46927 W	C073S085E34	Pp
	CRAIG B-2	55.49458 N	132.47306 W	C073S085E34	Pp
102-60-10660	CRAIG B-2	55.49422 N	132.50162 W	C073S085E33	COp,Pp,CHp
	CRAIG B-2	55.47538 N	132.47951 W	C074S085E03	COp,Pp,CHp
102-60-10660-2006	CRAIG B-2	55.48245 N	132.49542 W	C074S085E04	COp,Pp,CHp
	CRAIG B-2	55.47684 N	132.49824 W	C074S085E04	COp,Pp,CHp
102-60-10680	CRAIG B-2	55.48835 N	132.52249 W	C074S085E05	Sp,COp,Pp,DVp,CTp
Kina Creek	CRAIG B-2	55.43866 N	132.58270 W	C074S084E24	COp,DVp,CTp
102-60-10680-0010	CRAIG B-2	55.46194 N	132.55138 W	C074S085E07	Sp,COp,DVp,CTp
Kina Lake					

WATER BODY NUMBER / NAME	MAP SHEET	LAT.	LONG.	LEGAL	SPECIES
102-60-10680-2010	CRAIG B-2	55.47469 N	132.53583 W	C074S085E08	COr
	CRAIG B-2	55.47258 N	132.54607 W	C074S085E07	COr
102-60-10680-2014	CRAIG B-2	55.47178 N	132.53973 W	C074S085E07	COr
	CRAIG B-2	55.47254 N	132.54440 W	C074S085E07	COr
102-60-10680-2017	CRAIG B-2	55.46454 N	132.54858 W	C074S085E07	COr
	CRAIG B-2	55.46303 N	132.54276 W	C074S085E07	COr
102-60-10680-2021	CRAIG B-2	55.45264 N	132.55474 W	C074S085E18	COp,DVp,CTp
	CRAIG B-2	55.44798 N	132.55877 W	C074S085E18	COp,DVp,CTp
102-60-10680-2030	CRAIG B-2	55.44027 N	132.57977 W	C074S084E24	COp,DVp,CTp
	CRAIG B-2	55.43964 N	132.58407 W	C074S084E24	COp,DVp,CTp
102-60-10684	CRAIG C-2	55.50415 N	132.54926 W	C073S085E30	COr
	CRAIG C-2	55.50314 N	132.55080 W	C073S085E31	COr
102-60-10690	CRAIG B-2	55.47018 N	132.57372 W	C074S084E12	Ps
	CRAIG B-2	55.46468 N	132.58277 W	C074S084E12	Ps
102-60-10700	CRAIG B-2	55.44785 N	132.65058 W	C074S084E16	DVp,CTp
	CRAIG B-2	55.44622 N	132.63465 W	C074S084E22	DVp,CTp
102-60-10710	CRAIG B-2	55.42837 N	132.65528 W	C074S084E28	Ps
	CRAIG B-2	55.42916 N	132.64862 W	C074S084E28	Ps
102-60-10710-2006	CRAIG B-2	55.42867 N	132.65253 W	C074S084E28	Ps
	CRAIG B-2	55.42635 N	132.65200 W	C074S084E28	Ps
102-60-10718	CRAIG B-3	55.37386 N	132.71890 W	C075S083E13	COr
	CRAIG B-3	55.37345 N	132.71805 W	C075S083E13	COr
102-60-10720	CRAIG B-3	55.34820 N	132.73266 W	C075S083E24	COp,Pp,CHp,SHp
Twelvemile Creek	CRAIG B-3	55.31149 N	132.69259 W	C076S084E06	COp,SHp
102-60-10720-2004	CRAIG B-3	55.34662 N	132.73468 W	C075S083E24	COr,Ps,CHs
Cave Creek	CRAIG B-3	55.34097 N	132.74509 W	C075S083E26	COr,Ps,CHs
102-60-10720-2004-3008	CRAIG B-3	55.34264 N	132.74398 W	C075S083E26	Ps
	CRAIG B-3	55.34282 N	132.76103 W	C075S083E26	Ps
102-60-10720-2013	CRAIG B-3	55.33469 N	132.69512 W	C075S084E30	COp,Pp,CHp
	CRAIG B-3	55.33714 N	132.68490 W	C075S084E29	COp,Pp,CHp

WATER BODY NUMBER / NAME	MAP SHEET	LAT.	LONG.	LEGAL	SPECIES
102-60-10740	CRAIG B-3	55.36524 N	132.74171 W	C075S083E14	Pp
	CRAIG B-3	55.36620 N	132.75701 W	C075S083E14	Pp
102-60-10760	CRAIG B-3	55.37973 N	132.73119 W	C075S083E12	Pp
	CRAIG B-3	55.37834 N	132.74340 W	C075S083E11	Pp
102-60-10780	CRAIG B-3	55.39209 N	132.71176 W	C075S084E06	Pp
	CRAIG B-3	55.39412 N	132.72738 W	C075S083E01	Pp
102-60-10800	CRAIG B-3	55.45733 N	132.69157 W	C074S084E18	COp,Pp,CHp,SHp,DVp,CTp
Indian Creek	CRAIG B-3	55.42447 N	132.74868 W	C074S083E26	COp,SHp,DVp,CTp
102-60-10800-2017	CRAIG B-3	55.43703 N	132.72043 W	C074S083E24	COsr,Ps
	CRAIG B-3	55.43297 N	132.71654 W	C074S083E24	COsr,Ps
102-60-10800-2021	CRAIG B-3	55.43291 N	132.73161 W	C074S083E24	COsr,Ps
	CRAIG B-3	55.42817 N	132.73117 W	C074S083E25	COsr,Ps
102-60-10820	CRAIG B-3	55.46390 N	132.69716 W	C074S084E07	COp,Pp,CHp,SHp
Harris River	CRAIG C-3	55.52351 N	132.86215 W	C073S083E19	COp
102-60-10820-2006	CRAIG B-3	55.45787 N	132.79399 W	C074S083E16	COsr,Ps
	CRAIG B-3	55.46270 N	132.79445 W	C074S083E09	COsr,Ps
102-60-10820-2010	CRAIG B-3	55.45611 N	132.81934 W	C074S083E17	COsr,Ps
	CRAIG B-3	55.46025 N	132.82410 W	C074S083E17	COsr,Ps
102-60-10820-2013	CRAIG B-3	55.45369 N	132.82894 W	C074S083E17	COp,Pp,CHp
	CRAIG B-3	55.43612 N	132.84269 W	C074S083E19	COp,Pp,CHp
102-60-10820-2015	CRAIG B-3	55.45588 N	132.84614 W	C074S083E18	COsr,Ps,CHs
	CRAIG B-3	55.44976 N	132.85642 W	C074S083E18	COsr,Ps,CHs
102-60-10820-2015-3002	CRAIG B-3	55.45706 N	132.84761 W	C074S083E18	COs,Ps,CHs
	CRAIG B-3	55.45337 N	132.86488 W	C074S083E18	COs,Ps,CHs
102-60-10820-2018	CRAIG B-3	55.48386 N	132.83653 W	C074S083E05	COp,Pp,CHp,SHp
	CRAIG B-3	55.48534 N	132.82008 W	C074S083E05	COp,Pp,CHp,SHp
102-60-10820-2020	CRAIG B-3	55.48966 N	132.83081 W	C073S083E32	COp,CHp
	CRAIG B-3	55.49307 N	132.82491 W	C073S083E32	COp,CHp
102-60-10820-2024	CRAIG C-3	55.50011 N	132.83571 W	C073S083E32	COp
	CRAIG C-3	55.50870 N	132.82393 W	C073S083E29	COp

WATER BODY NUMBER / NAME	MAP SHEET	LAT.	LONG.	LEGAL	SPECIES
102-60-10820-2027	CRAIG C-3	55.50717 N	132.84236 W	C073S083E30	COp
	CRAIG C-3	55.50525 N	132.86259 W	C073S083E30	COp
102-60-10835	CRAIG B-3	55.48349 N	132.67073 W	C074S084E05	Pp
	CRAIG B-3	55.48645 N	132.67502 W	C074S084E05	Pp
102-60-10840	CRAIG B-2	55.48703 N	132.66646 W	C074S084E05	COp,Pp,CHp,SHp
Maybeso Creek	CRAIG C-3	55.50632 N	132.77759 W	C073S083E27	COp,CHp,SHp
102-60-10840-2015	CRAIG B-3	55.49250 N	132.67961 W	C073S084E32	COr
	CRAIG B-3	55.49106 N	132.68559 W	C073S084E32	COr
102-60-10840-2017	CRAIG B-3	55.49706 N	132.69523 W	C073S084E31	COr
Crackerjack Creek	CRAIG B-3	55.49655 N	132.70003 W	C073S084E31	COr
102-60-10845	CRAIG B-2	55.48804 N	132.66148 W	C074S084E04	COp,Ps,CHs
Halfmile Creek	CRAIG B-2	55.49699 N	132.66014 W	C073S084E33	Ps,CHs
102-60-10846	CRAIG B-2	55.48897 N	132.65466 W	C074S084E04	COr,Ps
	CRAIG B-2	55.49158 N	132.65022 W	C073S084E33	COr,Ps
102-60-10850	CRAIG C-2	55.52041 N	132.57417 W	C073S084E24	Ps
	CRAIG C-2	55.52081 N	132.57463 W	C073S084E24	Ps
102-60-10860	CRAIG C-2	55.53744 N	132.54937 W	C073S085E18	Pp
	CRAIG C-2	55.53821 N	132.55655 W	C073S085E18	Pp
102-60-10865	CRAIG C-2	55.55313 N	132.53602 W	C073S085E08	Ps
	CRAIG C-2	55.55557 N	132.54057 W	C073S085E07	Ps
102-60-10865-0010	CRAIG C-2	55.55778 N	132.54084 W	C073S085E07	Ps
102-60-10866	CRAIG C-2	55.56049 N	132.55540 W	C073S085E07	Ps
	CRAIG C-2	55.55925 N	132.55604 W	C073S085E07	Ps
102-60-10867	CRAIG C-2	55.56191 N	132.55857 W	C073S085E07	Ps
	CRAIG C-2	55.56076 N	132.56011 W	C073S085E07	Ps
102-60-10869	CRAIG C-2	55.55955 N	132.57400 W	C073S084E12	COp,SHp,DVp,CTp
	CRAIG C-2	55.54556 N	132.57289 W	C073S084E13	COp,SHp,DVp,CTp
102-60-10870	CRAIG C-2	55.55979 N	132.57653 W	C073S084E12	Sp,COp,Pp,CHp,SHp,DVp,CTp
Karta River	CRAIG C-2	55.57515 N	132.64205 W	C073S084E04	Sp,COp,Pp,SHp,DVp,CTp

WATER BODY NUMBER / NAME	MAP SHEET	LAT.	LONG.	LEGAL	SPECIES
102-60-10870-0010 Karta Lake	CRAIG C-2	55.56167 N	132.62917 W	C073S084E10	Sp,COp,Pp,SHp,DVp,CTp
102-60-10870-0020 Salmon Lake	CRAIG C-3	55.57611 N	132.68306 W	C073S084E05	Sp,COp,Pp,SHp,DVp
102-60-10870-2004	CRAIG C-2	55.56532 N	132.58807 W	C073S084E01	COp,DVp
	CRAIG C-2	55.57817 N	132.59268 W	C072S084E31	COp,DVp
102-60-10870-2004-0010	CRAIG C-2	55.56842 N	132.58769 W	C073S084E01	COp,DVp
102-60-10870-2007	CRAIG C-2	55.55859 N	132.62433 W	C073S084E10	SHp,DVp
	CRAIG C-2	55.53833 N	132.64966 W	C073S084E16	SHp,DVp
102-60-10870-2012	CRAIG C-2	55.57451 N	132.63960 W	C073S084E04	COp,SHp,DVp,CTp
	CRAIG C-2	55.58387 N	132.62463 W	C072S083E36	COp,SHp,DVp,CTp
102-60-10870-2012-0010	CRAIG C-2	55.58694 N	132.62333 W	C072S083E36	DVp
102-60-10870-2015	CRAIG C-3	55.56621 N	132.67576 W	C073S084E05	COp
	CRAIG C-3	55.55932 N	132.67641 W	C073S084E08	COp
102-60-10870-2015-3002	CRAIG C-3	55.56270 N	132.67681 W	C073S084E05	COp
	CRAIG C-3	55.55943 N	132.67984 W	C073S084E08	COp
102-60-10870-2020	CRAIG C-3	55.58001 N	132.70145 W	C072S083E33	COsr,Ps
	CRAIG C-3	55.58345 N	132.70737 W	C072S083E32	COsr,Ps
102-60-10870-2021 McGilvery Creek	CRAIG C-3	55.56994 N	132.70732 W	C073S084E06	Sp,COp,SHp
	CRAIG C-3	55.52823 N	132.78727 W	C073S083E22	COp,SHp
102-60-10870-2021-3003	CRAIG C-3	55.56240 N	132.71629 W	C073S083E01	Sp,COp
	CRAIG C-3	55.55027 N	132.71227 W	C073S084E07	Sp,COp
102-60-10870-2022 Andersen Creek	CRAIG C-3	55.57628 N	132.70543 W	C073S084E06	Sp,COp,SHp
	CRAIG C-3	55.57630 N	132.80099 W	C073S083E04	Sp,COp
102-60-10930 Paul Young Creek	CRAIG C-2	55.59133 N	132.57733 W	C072S084E29	COp,Pp,CHp,SHp,CTp
	CRAIG C-2	55.59958 N	132.62968 W	C072S083E26	COp,SHp
102-60-10930-2006	CRAIG C-2	55.59232 N	132.57766 W	C072S084E29	COp,CTp
	CRAIG C-2	55.61008 N	132.59089 W	C072S084E19	COp,CTp

WATER BODY NUMBER / NAME	MAP SHEET	LAT.	LONG.	LEGAL	SPECIES
102-60-10930-2006-0010	CRAIG C-2	55.59556 N	132.57417 W	C072S084E29	COp,CTp
102-60-10950	CRAIG C-2	55.62485 N	132.55864 W	C072S084E17	COp,Pp,CHp,SHp,DVp,CTp
	CRAIG C-2	55.65934 N	132.60808 W	C072S083E01	COp,SHp,CTp
102-60-10950-0010 Number Three, Lake	CRAIG C-2	55.63833 N	132.57667 W	C072S084E08	COp,SHp,DVp,CTp
102-60-10950-2003	CRAIG C-2	55.63093 N	132.56994 W	C072S084E17	COp,CTp
	CRAIG C-2	55.62813 N	132.58601 W	C072S084E18	COp,CTp
102-60-10950-2003-0010	CRAIG C-2	55.62624 N	132.56854 W	C072S084E17	COp,CTp
102-60-10950-2006	CRAIG C-2	55.63928 N	132.57935 W	C072S084E07	COp,SHp,CTp
	CRAIG C-2	55.67301 N	132.58582 W	C071S084E31	COp,SHp,CTp
102-60-10950-2006-3028	CRAIG C-2	55.64967 N	132.57602 W	C072S084E05	COr
	CRAIG C-2	55.65030 N	132.57129 W	C072S084E05	COr
102-60-10960	CRAIG C-2	55.60472 N	132.50968 W	C072S084E27	DVp
	CRAIG C-2	55.60855 N	132.49989 W	C072S084E23	DVp
102-60-10960-0010 Lindman Lake	CRAIG C-2	55.60944 N	132.49860 W	C072S084E23	DVp
102-60-10970 Poor Man Creek	CRAIG C-2	55.55096 N	132.43361 W	C073S085E12	COp,Pp,DVp,CTp
	CRAIG C-2	55.55979 N	132.44539 W	C073S085E11	COp,DVp,CTp
102-60-10970-2008	CRAIG C-2	55.55471 N	132.43630 W	C073S085E12	COr,CTr
	CRAIG C-2	55.56891 N	132.43940 W	C073S085E02	COr,CTr
102-60-10980	CRAIG C-2	55.54205 N	132.41486 W	C073S085E13	COp,Pp
	CRAIG C-2	55.55209 N	132.41734 W	C073S085E12	COp
102-60-10987	CRAIG C-2	55.53950 N	132.40064 W	C073S086E18	Ps
	CRAIG C-2	55.54611 N	132.41001 W	C073S086E18	Ps
102-60-10990 Linkum Creek	CRAIG C-2	55.53950 N	132.39898 W	C073S086E18	Pp
	CRAIG C-2	55.54632 N	132.39602 W	C073S086E18	Pp
102-60-10992	CRAIG C-2	55.53889 N	132.39805 W	C073S086E18	Ps
	CRAIG C-2	55.54028 N	132.39528 W	C073S086E18	Ps

WATER BODY NUMBER / NAME	MAP SHEET	LAT.	LONG.	LEGAL	SPECIES
102-70-10030	CRAIG B-1	55.48716 N	132.16460 W	C074S087E03	Ps
	CRAIG B-1	55.48619 N	132.17291 W	C074S087E03	Ps
102-70-10040	CRAIG B-1	55.49417 N	132.17120 W	C073S087E34	Pp
	CRAIG B-1	55.49633 N	132.18767 W	C073S087E33	Pp
102-70-10050	CRAIG C-1	55.50980 N	132.18979 W	C073S087E28	Ps
	CRAIG C-1	55.50573 N	132.19897 W	C073S087E28	Ps
102-70-10070	CRAIG C-1	55.52190 N	132.22889 W	C073S087E20	COp,Pp
	CRAIG C-1	55.51573 N	132.22716 W	C073S087E29	COp,Pp
102-70-10090	CRAIG C-1	55.52304 N	132.23895 W	C073S087E19	COp,Pp
	CRAIG C-1	55.51588 N	132.25158 W	C073S087E30	COp
102-70-10098	CRAIG C-1	55.53455 N	132.25705 W	C073S087E18	COsr
	CRAIG C-1	55.53272 N	132.26227 W	C073S086E24	COsr
102-70-10110	CRAIG C-1	55.53632 N	132.28143 W	C073S086E13	COp,Pp
	CRAIG C-1	55.52917 N	132.27750 W	C073S086E24	COp,Pp
102-70-10130	CRAIG C-1	55.53098 N	132.30085 W	C073S086E23	COp,Pp
	CRAIG C-1	55.52355 N	132.30870 W	C073S086E23	Pp
102-70-10150	CRAIG C-1	55.54795 N	132.30101 W	C073S086E11	COp,Pp,CHp
	CRAIG C-1	55.54743 N	132.31339 W	C073S086E15	COp,Pp,CHp
102-70-10170	CRAIG C-1	55.55140 N	132.30179 W	C073S086E11	COp,Pp,CHp
	CRAIG C-1	55.55630 N	132.30975 W	C073S086E11	COp,Pp,CHp
102-70-10261	CRAIG C-2	55.59801 N	132.34504 W	C072S085E26	COr
	CRAIG C-2	55.59487 N	132.34256 W	C072S085E26	COr
102-70-10280	CRAIG C-2	55.59463 N	132.35889 W	C072S085E27	COr,Pp
	CRAIG C-2	55.59863 N	132.40392 W	C072S085E29	COr
102-70-10300	CRAIG C-2	55.61647 N	132.34575 W	C072S085E23	Ps
	CRAIG C-2	55.61413 N	132.35712 W	C072S085E22	Ps
102-70-10310	CRAIG C-2	55.62082 N	132.34851 W	C072S085E14	Pp
	CRAIG C-2	55.62048 N	132.35553 W	C072S085E15	Pp
102-70-10320	CRAIG C-2	55.63675 N	132.35589 W	C072S085E10	Pp
	CRAIG C-2	55.63384 N	132.36804 W	C072S085E15	Pp

WATER BODY NUMBER / NAME	MAP SHEET	LAT.	LONG.	LEGAL	SPECIES
102-70-10340	CRAIG C-2	55.65978 N	132.41572 W	C072S085E05	COp,Pp
	CRAIG C-2	55.65544 N	132.40896 W	C072S085E05	COp,Pp
102-70-10380	CRAIG C-2	55.62654 N	132.42174 W	C072S085E17	COp,Pp,CHp
	CRAIG C-2	55.62346 N	132.40820 W	C072S085E17	COp,Pp,CHp
102-70-10400	CRAIG C-2	55.61572 N	132.44895 W	C072S085E19	COp,Pp
	CRAIG C-2	55.61009 N	132.43704 W	C072S085E19	COp,Pp
102-70-10410	CRAIG C-2	55.60850 N	132.45133 W	C072S084E24	COp,Ps
	CRAIG C-2	55.58461 N	132.44202 W	C072S085E31	COp
102-70-10410-2002	CRAIG C-2	55.60680 N	132.45296 W	C072S084E24	COp
	CRAIG C-2	55.60099 N	132.46380 W	C072S084E25	COp
102-70-10430	CRAIG C-2	55.61795 N	132.45801 W	C072S084E24	COr,Pp
	CRAIG C-2	55.62329 N	132.46682 W	C072S084E13	COr,Pp
102-70-10430-2001	CRAIG C-2	55.61795 N	132.45813 W	C072S084E24	COr
	CRAIG C-2	55.61738 N	132.46051 W	C072S084E24	COr
102-70-10460	CRAIG C-2	55.65662 N	132.44881 W	C072S085E06	Ps
	CRAIG C-2	55.65532 N	132.45514 W	C072S084E01	Ps
102-70-10470	CRAIG C-2	55.65901 N	132.46480 W	C072S084E01	COp,Pp
	CRAIG C-2	55.65279 N	132.46727 W	C072S084E01	COp,Pp
102-70-10490	CRAIG C-2	55.64663 N	132.48056 W	C072S084E11	COp,Pp
	CRAIG C-2	55.64048 N	132.47570 W	C072S084E12	COp,Pp
102-70-10510	CRAIG C-2	55.63726 N	132.48433 W	C072S084E11	COsr,Ps
	CRAIG C-2	55.62948 N	132.49012 W	C072S084E14	COsr,Ps
102-70-10530	CRAIG C-2	55.64351 N	132.48930 W	C072S084E11	COsr,Ps
	CRAIG C-2	55.64029 N	132.49547 W	C072S084E11	COsr,Ps
102-70-10550	CRAIG C-2	55.66967 N	132.53040 W	C071S084E33	COr,Pp
	CRAIG C-2	55.65784 N	132.52525 W	C072S084E03	COr,Pp
102-70-10550-0010 Setter Lake	CRAIG C-2	55.65194 N	132.51972 W	C072S084E03	COr
102-70-10550-2002	CRAIG C-2	55.66963 N	132.53078 W	C071S084E33	COr
	CRAIG C-2	55.67151 N	132.54481 W	C071S084E33	COr

WATER BODY NUMBER / NAME	MAP SHEET	LAT.	LONG.	LEGAL	SPECIES
102-70-10550-2030	CRAIG C-2	55.65810 N	132.52613 W	C072S084E03	COr
	CRAIG C-2	55.65604 N	132.52971 W	C072S084E04	COr
102-70-10550-2050	CRAIG C-2	55.64608 N	132.51469 W	C072S084E10	COr
	CRAIG C-2	55.64059 N	132.51675 W	C072S084E10	COr
102-70-10580	CRAIG C-2	55.69722 N	132.59083 W	C071S084E19	Sp,COp,Pp,CHp,SHp,DVp,CTp
Thorne River	CRAIG D-3	55.79748 N	132.82281 W	C070S082E15	COp,SHp
102-70-10580-0020	CRAIG D-3	55.75750 N	132.75390 W	C070S083E31	COp,Pp,SHp
102-70-10580-0030	CRAIG D-3	55.76889 N	132.77000 W	C070S082E25	COp,Pp,SHp
Thorne Lake					
102-70-10580-0040	CRAIG D-3	55.79611 N	132.81222 W	C070S082E15	COp,SHp
102-70-10580-0050	CRAIG D-3	55.80083 N	132.82861 W	C070S082E15	COp,SHp
102-70-10580-2003	CRAIG C-2	55.69765 N	132.59364 W	C071S084E19	COp,SHp,DVp
	CRAIG C-2	55.68987 N	132.60257 W	C071S084E30	COp,SHp,DVp
102-70-10580-2003-0010	CRAIG C-2	55.69055 N	132.60749 W	C071S083E25	COp,SHp,DVp
102-70-10580-2003-3005	CRAIG C-2	55.69164 N	132.59205 W	C071S084E30	COp,SHp,DVp
	CRAIG C-2	55.68695 N	132.59069 W	C071S084E30	COp,SHp,DVp
102-70-10580-2003-3011	CRAIG C-2	55.68971 N	132.60675 W	C071S083E25	COr
	CRAIG C-2	55.68787 N	132.60754 W	C071S083E25	COr
102-70-10580-2006	CRAIG C-2	55.70792 N	132.60755 W	C071S083E13	COp,Pp,CHp
Lava Creek	CRAIG C-2	55.72850 N	132.57544 W	C071S084E08	COp,Pp,CHp
102-70-10580-2008	CRAIG C-2	55.70852 N	132.61279 W	C071S083E13	COp,Pp,CHp
Falls Creek	CRAIG C-2	55.71884 N	132.61786 W	C071S083E13	COp,Pp,CHp
102-70-10580-2012	CRAIG C-2	55.70607 N	132.63173 W	C071S083E23	COp,SHp
	CRAIG C-2	55.72079 N	132.65144 W	C071S083E14	COp,SHp
102-70-10580-2012-3017	CRAIG C-2	55.71509 N	132.65740 W	C071S083E15	COp,SHp
	CRAIG C-2	55.71670 N	132.66415 W	C071S083E15	COp,SHp

WATER BODY NUMBER / NAME	MAP SHEET	LAT.	LONG.	LEGAL	SPECIES
102-70-10580-2017	CRAIG C-2	55.68852 N	132.63541 W	C071S083E26	Sp,COp,DVp,CTp
	CRAIG C-2	55.63750 N	132.61621 W	C072S083E12	Sp,COp
102-70-10580-2017-0010 Angel Lake	CRAIG C-2	55.67139 N	132.63556 W	C071S083E35	Sp,COp,DVp,CTp
102-70-10580-2017-3010	CRAIG C-2	55.67738 N	132.63830 W	C071S083E35	COsr,SHp,CTp
	CRAIG C-3	55.65611 N	132.67162 W	C072S083E03	COsr,SHp,CTp
102-70-10580-2017-3010-0010	CRAIG C-3	55.65333 N	132.67333 W	C072S083E03	COp,SHp,CTp
102-70-10580-2017-3010-4006	CRAIG C-3	55.67470 N	132.68166 W	C071S083E33	SHp
	CRAIG C-3	55.67150 N	132.69718 W	C071S083E33	SHp
102-70-10580-2017-3010-4018	CRAIG C-3	55.65080 N	132.67485 W	C072S083E03	COp,SHp,CTp
	CRAIG C-3	55.63141 N	132.69829 W	C072S083E16	COp,SHp,CTp
102-70-10580-2017-3028	CRAIG C-2	55.65792 N	132.62825 W	C072S083E01	COp,DVp,CTp
	CRAIG C-2	55.62309 N	132.62408 W	C072S083E13	COp,DVp
102-70-10580-2017-3028-0010	CRAIG C-2	55.65889 N	132.63584 W	C072S083E02	COp,DVp,CTp
102-70-10580-2017-3028-4012	CRAIG C-2	55.66001 N	132.63709 W	C072S083E02	COp,CTp
	CRAIG C-2	55.65936 N	132.64492 W	C072S083E02	COp,CTp
102-70-10580-2017-3028-4012-5006	CRAIG C-2	55.65981 N	132.63962 W	C072S083E02	COp,CTp
	CRAIG C-2	55.66231 N	132.64351 W	C072S083E02	COp,CTp
102-70-10580-2023	CRAIG C-3	55.69617 N	132.68034 W	C071S083E22	COp,Pp,SHp
	CRAIG C-3	55.62686 N	132.78003 W	C072S082E13	COp,SHp
102-70-10580-2023-3011	CRAIG C-3	55.68850 N	132.71990 W	C071S083E29	COsr,Ps
	CRAIG C-3	55.67963 N	132.72598 W	C071S083E29	COsr,Ps
102-70-10580-2023-3018	CRAIG C-3	55.68937 N	132.72192 W	C071S083E29	COr
	CRAIG C-3	55.69127 N	132.73051 W	C071S083E29	COr
102-70-10580-2023-3019	CRAIG C-3	55.68206 N	132.73921 W	C071S083E30	COp
	CRAIG C-3	55.67579 N	132.72748 W	C071S083E32	COp
102-70-10580-2025	CRAIG C-3	55.69856 N	132.68571 W	C071S083E21	COp
	CRAIG C-3	55.69555 N	132.68968 W	C071S083E21	COp

WATER BODY NUMBER / NAME	MAP SHEET	LAT.	LONG.	LEGAL	SPECIES
102-70-10580-2025-0010	CRAIG C-3	55.69445 N	132.69250 W	C071S083E21	COp
102-70-10580-2025-3006	CRAIG C-3	55.69637 N	132.68800 W	C071S083E21	COp
	CRAIG C-3	55.69820 N	132.69305 W	C071S083E21	COp
102-70-10580-2026	CRAIG C-3	55.69856 N	132.68571 W	C071S083E21	Sp,COp,Pp,SHp,DVp
	CRAIG D-2	55.79091 N	132.66006 W	C070S083E22	COp
102-70-10580-2026-0010	CRAIG D-3	55.75200 N	132.71700 W	C070S083E32	Sp,COp,SHp
102-70-10580-2026-3005	CRAIG C-3	55.71161 N	132.69691 W	C071S083E16	COp,Pp
	CRAIG C-3	55.72991 N	132.71329 W	C071S083E08	COp,Pp
102-70-10580-2026-3005-0010	CRAIG C-3	55.73083 N	132.71611 W	C071S083E08	COp,Pp
102-70-10580-2026-3008	CRAIG C-3	55.71322 N	132.69156 W	C071S083E16	COp,SHp,DVp
	CRAIG C-3	55.74237 N	132.68829 W	C071S083E04	COp,SHp,DVp
102-70-10580-2026-3008-4008	CRAIG C-3	55.71388 N	132.67513 W	C071S083E15	COp,DVp
	CRAIG C-3	55.70586 N	132.67333 W	C071S083E22	COp,DVp
102-70-10580-2026-3008-4020	CRAIG C-3	55.72851 N	132.68543 W	C071S083E09	COr
	CRAIG C-3	55.73091 N	132.68327 W	C071S083E09	COr
102-70-10580-2026-3008-4023	CRAIG C-3	55.73401 N	132.69147 W	C071S083E09	COp,SHp,DVp
	CRAIG C-3	55.73991 N	132.69432 W	C071S083E04	COp,SHp,DVp
102-70-10580-2026-3008-4023-5015	CRAIG C-3	55.73250 N	132.69139 W	C071S083E09	COp,SHp,DVp
	CRAIG C-3	55.73361 N	132.69555 W	C071S083E09	COp,SHp,DVp
102-70-10580-2026-3025	CRAIG D-3	55.77001 N	132.68912 W	C070S083E28	Sp,COp,SHp
	CRAIG D-3	55.83740 N	132.72724 W	C069S083E32	COp,SHp
102-70-10580-2026-3025-4008	CRAIG D-3	55.80328 N	132.71016 W	C070S083E17	COp
	CRAIG D-3	55.80707 N	132.70958 W	C070S083E17	COp
102-70-10580-2026-3025-4015	CRAIG D-3	55.82468 N	132.72826 W	C070S083E05	COp
	CRAIG D-3	55.82668 N	132.73080 W	C070S083E05	COp
102-70-10580-2026-3025-4017	CRAIG D-3	55.82790 N	132.72693 W	C070S083E05	COp
	CRAIG D-3	55.83485 N	132.73429 W	C070S083E06	COp

WATER BODY NUMBER / NAME	MAP SHEET	LAT.	LONG.	LEGAL	SPECIES
102-70-10580-2026-3028	CRAIG D-3	55.77325 N	132.68477 W	C070S083E28	Sp,COr,SHp
	CRAIG D-3	55.76665 N	132.67152 W	C070S083E27	Sp,COr,SHp
102-70-10580-2026-3028-4020	CRAIG D-3	55.76771 N	132.68082 W	C070S083E27	COr
	CRAIG D-3	55.76231 N	132.67780 W	C070S083E34	COr
102-70-10580-2027	CRAIG C-3	55.70307 N	132.69781 W	C071S083E21	COsr,Ps,CHs,DVp
	CRAIG C-3	55.70117 N	132.72721 W	C071S083E20	COsr,Ps,CHs
102-70-10580-2027-3014	CRAIG C-3	55.70292 N	132.72078 W	C071S083E20	COp,DVp
	CRAIG C-3	55.70954 N	132.73858 W	C071S083E18	COp,DVp
102-70-10580-2027-3014-4012	CRAIG C-3	55.70652 N	132.72882 W	C071S083E17	COp,DVp
	CRAIG C-3	55.70475 N	132.73145 W	C071S083E20	COp,DVp
102-70-10580-2031	CRAIG C-3	55.71560 N	132.71202 W	C071S083E17	COp,Pp,SHp
	CRAIG C-3	55.68957 N	132.78613 W	C071S082E26	COp,SHp
102-70-10580-2031-3016	CRAIG C-3	55.70034 N	132.77341 W	C071S082E24	COr
	CRAIG C-3	55.70608 N	132.79503 W	C071S082E23	COr
102-70-10580-2031-3021	CRAIG C-3	55.69471 N	132.77203 W	C071S082E24	COsr
	CRAIG C-3	55.69022 N	132.76828 W	C071S082E25	COsr
102-70-10580-2035	CRAIG C-3	55.72528 N	132.73454 W	C071S083E07	Sp,COp,Pp,SHp,DVp,CTp
	CRAIG D-3	55.77481 N	132.86335 W	C070S082E29	COp,DVp
102-70-10580-2035-0010	CRAIG C-3	55.73667 N	132.83138 W	C071S082E03	Sp,COp,SHp,DVp
102-70-10580-2035-3006	CRAIG C-3	55.72417 N	132.75770 W	C071S082E12	COp,Ps,DVp,CTp
	CRAIG C-3	55.74038 N	132.79407 W	C071S082E02	COp,DVp,CTp
102-70-10580-2035-3006-4014	CRAIG C-3	55.73290 N	132.77754 W	C071S082E12	COp,DVp,CTp
	CRAIG C-3	55.73873 N	132.77408 W	C071S082E01	COp,DVp,CTp
102-70-10580-2035-3013	CRAIG C-3	55.72182 N	132.81503 W	C071S082E10	Ss,COpr,DVp
	CRAIG C-3	55.68363 N	132.87288 W	C071S082E29	COr
102-70-10580-2035-3013-0010	CRAIG C-3	55.70500 N	132.83639 W	C071S082E21	Ss,COpr,DVp
102-70-10580-2035-3013-0020 Control Lake	CRAIG C-3	55.69278 N	132.86528 W	C071S082E20	Sp,COpr,DVp

WATER BODY NUMBER / NAME	MAP SHEET	LAT.	LONG.	LEGAL	SPECIES
102-70-10580-2035-3013-4004	CRAIG C-3	55.71375 N	132.82351 W	C071S082E15	COr
	CRAIG C-3	55.71535 N	132.83969 W	C071S082E16	COr
102-70-10580-2035-3013-4004-5002	CRAIG C-3	55.71354 N	132.82456 W	C071S082E15	COr
	CRAIG C-3	55.71928 N	132.82720 W	C071S082E15	COr
102-70-10580-2035-3013-4007	CRAIG C-3	55.70983 N	132.82355 W	C071S082E15	COp
	CRAIG C-3	55.70412 N	132.82140 W	C071S082E22	COp
102-70-10580-2035-3013-4007-5010	CRAIG C-3	55.70642 N	132.82231 W	C071S082E22	COr
	CRAIG C-3	55.70001 N	132.82669 W	C071S082E22	COr
102-70-10580-2035-3013-4009	CRAIG C-3	55.70291 N	132.83354 W	C071S082E22	COr
	CRAIG C-3	55.69788 N	132.83198 W	C071S082E22	COr
102-70-10580-2035-3013-4011	CRAIG C-3	55.69882 N	132.85098 W	C071S082E21	COp
	CRAIG C-3	55.69528 N	132.83568 W	C071S082E21	COp
102-70-10580-2035-3013-4012	CRAIG C-3	55.69429 N	132.86091 W	C071S082E20	COp
	CRAIG C-3	55.70419 N	132.86173 W	C071S082E20	COp
102-70-10580-2035-3013-4017	CRAIG C-3	55.68995 N	132.85818 W	C071S082E28	Ss,COp
	CRAIG C-3	55.68521 N	132.84733 W	C071S082E28	Ss,COp
102-70-10580-2035-3013-4038	CRAIG C-3	55.69326 N	132.87187 W	C071S082E20	Ss,COsr
	CRAIG C-3	55.69375 N	132.87713 W	C071S082E20	Ss,COsr
102-70-10580-2035-3013-4042	CRAIG C-3	55.69116 N	132.87137 W	C071S082E29	COr
	CRAIG C-3	55.69118 N	132.87505 W	C071S082E29	COr
102-70-10580-2035-3027	CRAIG C-3	55.73677 N	132.83558 W	C071S082E04	COp,SHp,DVp
	CRAIG C-3	55.74839 N	132.87133 W	C071S082E05	COp,SHp,DVp
102-70-10580-2035-3027-0010	CRAIG C-3	55.74083 N	132.84666 W	C071S082E04	COp,SHp,DVp
102-70-10580-2035-3042	CRAIG D-3	55.76375 N	132.84090 W	C070S082E33	COp,DVp
	CRAIG D-3	55.76946 N	132.84460 W	C070S082E28	COp,DVp
102-70-10580-2042	CRAIG D-3	55.75416 N	132.75069 W	C070S083E31	COp
	CRAIG C-3	55.74556 N	132.72389 W	C071S083E05	COp
102-70-10580-2042-0010	CRAIG D-3	55.75250 N	132.74389 W	C070S083E31	COp

WATER BODY NUMBER / NAME	MAP SHEET	LAT.	LONG.	LEGAL	SPECIES
102-70-10580-2058	CRAIG D-3	55.79210 N	132.80782 W	C070S082E23	COp,Pp,SHp
	CRAIG D-3	55.81350 N	132.76918 W	C070S082E12	COp,SHp
102-70-10580-2058-3002	CRAIG D-3	55.79279 N	132.80032 W	C070S082E23	COp,Pp
	CRAIG D-3	55.78454 N	132.78090 W	C070S082E24	COp,Pp
102-70-10580-2062	CRAIG D-3	55.79774 N	132.81336 W	C070S082E15	COp
	CRAIG D-3	55.80862 N	132.83361 W	C070S082E10	COp
102-70-10580-2900	CRAIG C-3	55.70117 N	132.69477 W	C071S083E21	COr
	CRAIG C-3	55.69259 N	132.72192 W	C071S083E20	COr
102-70-10700	CRAIG C-2	55.68515 N	132.51710 W	C071S084E27	Pp
Deer Creek	CRAIG C-2	55.69212 N	132.52052 W	C071S084E22	Pp
102-70-10720	CRAIG C-2	55.67660 N	132.48866 W	C071S084E35	COp,Pp,CTr
	CRAIG C-2	55.68783 N	132.50273 W	C071S084E27	COp
102-70-10720-2007	CRAIG C-2	55.67806 N	132.48865 W	C071S084E26	CTr
	CRAIG C-2	55.67731 N	132.49395 W	C071S084E35	CTr
102-70-10740	CRAIG C-2	55.71218 N	132.48494 W	C071S084E14	COp,Pp
	CRAIG C-2	55.71569 N	132.48983 W	C071S084E14	COp,Pp
102-70-10745	CRAIG C-2	55.74225 N	132.48005 W	C071S084E02	COp,Pp
	CRAIG C-2	55.73988 N	132.48711 W	C071S084E02	COp,Pp
102-70-10760	CRAIG D-2	55.75447 N	132.49081 W	C070S084E35	COp,Pp,DVp,CTp
Slide Creek	CRAIG D-2	55.76458 N	132.54116 W	C070S084E28	COp
102-70-10800	CRAIG D-2	55.76358 N	132.48926 W	C070S084E35	DVp
	CRAIG D-2	55.76943 N	132.50092 W	C070S084E26	DVp
102-80-10050	CRAIG C-1	55.73897 N	132.24790 W	C071S086E05	COr,Ps,CHp
Meyers Stream	CRAIG C-1	55.72832 N	132.23240 W	C071S086E09	COr,CHp
102-80-10050-0010	CRAIG C-1	55.71583 N	132.22417 W	C071S086E16	COr,CHp
102-80-10050-2003	CRAIG C-1	55.72964 N	132.23181 W	C071S086E09	COr
	CRAIG C-1	55.72870 N	132.22870 W	C071S086E09	COr
102-80-10070	CRAIG C-1	55.70185 N	132.22278 W	C071S086E21	COp,Pp,CHp
	CRAIG C-1	55.69881 N	132.21535 W	C071S086E22	COp,Pp,CHp

WATER BODY NUMBER / NAME	MAP SHEET	LAT.	LONG.	LEGAL	SPECIES
102-80-10100	CRAIG C-1	55.68991 N	132.21937 W	C071S086E27	COp,Pp
	CRAIG C-1	55.68634 N	132.20381 W	C071S086E27	COp,Pp
102-80-10110	CRAIG C-1	55.67761 N	132.21611 W	C071S086E27	COr,Pp
	CRAIG C-1	55.67643 N	132.20743 W	C071S086E34	COr,Pp
102-80-10120	CRAIG C-1	55.66487 N	132.21297 W	C071S086E34	COr,Pp
	CRAIG C-1	55.66367 N	132.20619 W	C071S086E34	COr,Pp
102-80-10130	CRAIG C-1	55.65198 N	132.19967 W	C072S086E03	COp,Pp,CHp,SHp
	CRAIG C-1	55.65153 N	132.17333 W	C072S086E02	COp,Pp,CHp,SHp
102-80-10170	CRAIG C-1	55.61872 N	132.19281 W	C072S086E23	COp,Pp,CHp
	CRAIG C-1	55.61767 N	132.16137 W	C072S086E24	Pp,CHp
102-80-10170-2003	CRAIG C-1	55.61853 N	132.18590 W	C072S086E23	COp,Pp
	CRAIG C-1	55.63172 N	132.16697 W	C072S086E13	COp,Pp
102-80-10190	CRAIG C-1	55.59742 N	132.18767 W	C072S086E26	Pp
	CRAIG C-1	55.59680 N	132.17668 W	C072S086E26	Pp
102-80-10195	CRAIG C-1	55.58236 N	132.16621 W	C072S086E36	Ps
	CRAIG C-1	55.58510 N	132.16202 W	C072S086E36	Ps
102-80-10200	CRAIG C-1	55.56858 N	132.15164 W	C073S087E02	Ps
	CRAIG C-1	55.57563 N	132.14662 W	C073S087E02	Ps
102-80-10210	CRAIG C-1	55.55750 N	132.13072 W	C073S087E12	COp,Pp,CHp
	CRAIG C-1	55.55972 N	132.12950 W	C073S087E12	COp,Pp,CHp
102-80-10240	CRAIG C-1	55.54263 N	132.07987 W	C073S088E17	COp,Pp
	CRAIG C-1	55.55072 N	132.07316 W	C073S088E08	COp,Pp
103-11-10010	DIXON ENTRANCE D-2	54.91077 N	132.51452 W	C080S086E30	COp,Pp
	DIXON ENTRANCE D-2	54.91546 N	132.50967 W	C080S086E19	COp,Pp
103-11-10020	DIXON ENTRANCE D-2	54.90539 N	132.48206 W	C080S086E29	COp,Pp
	DIXON ENTRANCE D-2	54.91291 N	132.48420 W	C080S086E20	COp,Pp
103-11-10050	DIXON ENTRANCE D-2	54.92339 N	132.43414 W	C080S086E22	COp,Pp
	DIXON ENTRANCE D-2	54.93120 N	132.43804 W	C080S086E15	COp,Pp
103-11-10080	DIXON ENTRANCE D-2	54.89102 N	132.33893 W	C080S087E32	COp,Pp
	DIXON ENTRANCE D-1	54.90125 N	132.33333 W	C080S087E29	COp,Pp

WATER BODY NUMBER / NAME	MAP SHEET	LAT.	LONG.	LEGAL	SPECIES
103-11-10090	DIXON ENTRANCE D-1	54.91240 N	132.32840 W	C080S087E20	Pp
	DIXON ENTRANCE D-1	54.91335 N	132.33189 W	C080S087E20	Pp
103-11-10110	DIXON ENTRANCE D-1	54.91185 N	132.32466 W	C080S087E20	Pp,CHp
	DIXON ENTRANCE D-1	54.92524 N	132.31783 W	C080S087E21	Pp,CHp
103-11-10130	DIXON ENTRANCE D-1	54.90508 N	132.30368 W	C080S087E28	Sp,Pp,CHp,DVp
	DIXON ENTRANCE D-1	54.91069 N	132.29660 W	C080S087E27	Sp,Pp,CHp,DVp
103-11-10130-0010	DIXON ENTRANCE D-1	54.91889 N	132.28917 W	C080S087E22	Sp,CHp,DVp
103-11-10150	DIXON ENTRANCE D-1	54.89532 N	132.29516 W	C080S087E34	Pp
	DIXON ENTRANCE D-1	54.90154 N	132.28152 W	C080S087E27	Pp
103-11-10190	DIXON ENTRANCE D-1	54.86870 N	132.29095 W	C081S088E05	Sp,COp,Pp,CHp,SHp
	DIXON ENTRANCE D-1	54.85494 N	132.19489 W	C081S088E12	Sp,COp,Pp
103-11-10190-0010	DIXON ENTRANCE D-1	54.88167 N	132.22861 W	C081S088E02	Sp,COp,Pp,CHp,SHp
103-11-10190-0020	DIXON ENTRANCE D-1	54.86500 N	132.18805 W	C081S088E12	Sp,COp,Pp
103-11-10190-2004	DIXON ENTRANCE D-1	54.86658 N	132.27499 W	C081S088E09	Sp,COp,Pp
	DIXON ENTRANCE D-1	54.85984 N	132.25289 W	C081S088E10	Sp,COp,Pp
103-11-10190-2004-0010	DIXON ENTRANCE D-1	54.85445 N	132.25750 W	C081S088E10	Sp,COp,Pp
103-11-10190-2007	DIXON ENTRANCE D-1	54.88752 N	132.22723 W	C080S087E36	COp,Pp,CHp
	DIXON ENTRANCE D-1	54.90527 N	132.22224 W	C080S087E25	COp,Pp,CHp
103-11-10190-2007-3010	DIXON ENTRANCE D-1	54.89758 N	132.21547 W	C080S088E30	COp
	DIXON ENTRANCE D-1	54.90028 N	132.20678 W	C080S088E30	COp
103-11-10190-2011	DIXON ENTRANCE D-1	54.87310 N	132.19023 W	C081S088E01	COp,Pp
	DIXON ENTRANCE D-1	54.87674 N	132.19309 W	C081S088E01	COp,Pp
103-11-10190-2013	DIXON ENTRANCE D-1	54.87297 N	132.18724 W	C081S088E01	Sp,COp,Pp
	DIXON ENTRANCE D-1	54.88792 N	132.18679 W	C080S088E32	Sp,COp
103-11-10190-2015	DIXON ENTRANCE D-1	54.86545 N	132.18313 W	C081S089E07	Sp,COp,Pp
	DIXON ENTRANCE D-1	54.87751 N	132.16335 W	C081S089E06	Sp,COp,Pp

WATER BODY NUMBER / NAME	MAP SHEET	LAT.	LONG.	LEGAL	SPECIES
103-11-10190-2015-0010 Hessa Lake	DIXON ENTRANCE D-1	54.88000 N	132.15417 W	C081S089E05	Sp,COp
103-11-10190-2015-3002	DIXON ENTRANCE D-1	54.86912 N	132.17414 W	C081S089E06	COp
	DIXON ENTRANCE D-1	54.86938 N	132.15314 W	C081S089E05	COp
103-11-10200	DIXON ENTRANCE D-1	54.85739 N	132.29414 W	C081S088E08	COp,Pp,CHp
	DIXON ENTRANCE D-1	54.85068 N	132.27776 W	C081S088E16	COp,Pp,CHp
103-11-10250	DIXON ENTRANCE D-1	54.82323 N	132.24593 W	C081S088E27	SHp,DVp
	DIXON ENTRANCE D-1	54.85272 N	132.22302 W	C081S088E14	DVp
103-11-10250-0010	DIXON ENTRANCE D-1	54.83555 N	132.23527 W	C081S088E22	DVp
103-11-10270	DIXON ENTRANCE D-1	54.81661 N	132.23768 W	C081S088E27	Pp,SHp
	DIXON ENTRANCE D-1	54.81635 N	132.20553 W	C081S088E25	Pp,SHp
103-11-10270-2003	DIXON ENTRANCE D-1	54.82164 N	132.22548 W	C081S088E26	Pp,SHp
	DIXON ENTRANCE D-1	54.83257 N	132.21687 W	C081S088E23	Pp,SHp
103-11-10290	DIXON ENTRANCE D-1	54.80221 N	132.22637 W	C081S088E35	Pp,CHp
	DIXON ENTRANCE D-1	54.79916 N	132.21503 W	C081S088E35	Pp,CHp
103-11-10310	DIXON ENTRANCE D-1	54.79175 N	132.22860 W	C082S088E02	Pp,DVp
	DIXON ENTRANCE D-1	54.78880 N	132.22265 W	C082S088E02	Pp,DVp
103-11-10310-0020	DIXON ENTRANCE D-1	54.78000 N	132.22000 W	C082S088E11	DVp
103-11-10320	DIXON ENTRANCE D-1	54.79210 N	132.24482 W	C082S088E03	COp,Pp
	DIXON ENTRANCE D-1	54.78495 N	132.24844 W	C082S088E03	COp,Pp
103-11-10350	DIXON ENTRANCE C-3	54.70502 N	132.72068 W	C083S085E04	COp,Pp,CHp
	DIXON ENTRANCE C-3	54.72543 N	132.77401 W	C082S085E30	COp,Pp,CHp
103-11-10350-2010	DIXON ENTRANCE C-3	54.71402 N	132.74168 W	C082S085E32	COr
	DIXON ENTRANCE C-3	54.71627 N	132.73770 W	C082S085E32	COr
103-11-10350-2013	DIXON ENTRANCE C-3	54.71402 N	132.74168 W	C082S085E32	COr
	DIXON ENTRANCE C-3	54.71030 N	132.74854 W	C082S085E32	COr
103-11-10380	DIXON ENTRANCE C-1	54.73056 N	132.30027 W	C082S088E29	COr,Ps
	DIXON ENTRANCE C-1	54.73628 N	132.29385 W	C082S088E29	COr,Ps

WATER BODY NUMBER / NAME	MAP SHEET	LAT.	LONG.	LEGAL	SPECIES
103-11-10390	DIXON ENTRANCE C-3	54.73332 N	132.72668 W	C082S085E28	COp,Pp
	DIXON ENTRANCE C-3	54.72883 N	132.74263 W	C082S085E29	COp,Pp
103-11-10390-2003	DIXON ENTRANCE C-3	54.73328 N	132.72776 W	C082S085E28	COr
	DIXON ENTRANCE C-3	54.73020 N	132.72996 W	C082S085E28	COr
103-11-10400	DIXON ENTRANCE C-3	54.74023 N	132.75528 W	C082S085E20	COr,Pp
	DIXON ENTRANCE C-3	54.73715 N	132.76042 W	C082S085E30	COr,Pp
103-11-10410	DIXON ENTRANCE C-3	54.74768 N	132.77462 W	C082S085E19	COp,Pp,CHp
	DIXON ENTRANCE C-3	54.74690 N	132.78541 W	C082S084E24	COp,Pp,CHp
103-11-10420	DIXON ENTRANCE C-3	54.74853 N	132.76404 W	C082S085E19	Pp
	DIXON ENTRANCE D-3	54.75010 N	132.77075 W	C082S085E19	Pp
103-11-10430	DIXON ENTRANCE C-3	54.74885 N	132.75255 W	C082S085E20	COp,Pp
	DIXON ENTRANCE D-3	54.75008 N	132.75381 W	C082S085E20	COp,Pp
103-11-10480	DIXON ENTRANCE D-2	54.77167 N	132.61243 W	C082S086E07	COp,Pp
	DIXON ENTRANCE D-2	54.77639 N	132.64540 W	C082S085E12	COp
103-11-10490	DIXON ENTRANCE D-2	54.79207 N	132.63182 W	C082S085E01	COp,Pp
	DIXON ENTRANCE D-2	54.79441 N	132.66666 W	C082S085E02	COp,Pp
103-11-10505	DIXON ENTRANCE D-3	54.85790 N	132.73555 W	C081S085E08	COp,Pp,CHp
	DIXON ENTRANCE D-3	54.86586 N	132.74917 W	C081S085E08	COp,Pp,CHp
103-11-10510	DIXON ENTRANCE D-3	54.85705 N	132.72326 W	C081S085E09	COp,Pp
	DIXON ENTRANCE D-3	54.86883 N	132.73636 W	C081S085E05	COp,Pp
103-15-10050	DIXON ENTRANCE D-2	54.95630 N	132.42892 W	C080S086E03	COp,Pp
	DIXON ENTRANCE D-2	54.95981 N	132.43526 W	C080S086E03	COp,Pp
103-15-10070	DIXON ENTRANCE D-2	54.95999 N	132.42684 W	C080S086E03	COp,Pp
	DIXON ENTRANCE D-2	54.96381 N	132.43523 W	C080S086E03	COp,Pp
103-15-10100	DIXON ENTRANCE D-2	54.99599 N	132.43048 W	C079S086E27	COp,Pp
	CRAIG A-2	55.00404 N	132.43422 W	C079S086E22	Pp
103-15-10100-2001	DIXON ENTRANCE D-2	54.99655 N	132.43208 W	C079S086E27	COp,Pp
	CRAIG A-2	55.00067 N	132.44810 W	C079S086E21	COp,Pp
103-15-10130	CRAIG A-2	55.00935 N	132.41922 W	C079S086E23	Pp
	CRAIG A-2	55.00992 N	132.42360 W	C079S086E22	Pp

WATER BODY NUMBER / NAME	MAP SHEET	LAT.	LONG.	LEGAL	SPECIES
103-15-10140	CRAIG A-2	55.04409 N	132.41777 W	C079S086E02	Pp
	CRAIG A-2	55.04209 N	132.43014 W	C079S086E03	Pp
103-15-10160	CRAIG A-2	55.08100 N	132.40192 W	C078S086E26	COp,Pp,CHp
	CRAIG A-2	55.08354 N	132.41306 W	C078S086E26	COp,Pp,CHp
103-15-10170	CRAIG A-2	55.08278 N	132.39922 W	C078S086E26	COp,Ps,CHp
	CRAIG A-2	55.09254 N	132.40221 W	C078S086E23	COp,Ps,CHp
103-15-10230	CRAIG A-2	55.08634 N	132.38328 W	C078S086E24	COp,Pp,CHp,SHp
	CRAIG A-2	55.12011 N	132.38546 W	C078S086E12	SHp
103-15-10240	CRAIG A-2	55.06620 N	132.39369 W	C078S086E36	Pp
	CRAIG A-2	55.06395 N	132.38920 W	C078S086E36	Pp
103-15-10250	CRAIG A-2	55.05422 N	132.39826 W	C079S086E02	Pp
	CRAIG A-2	55.05257 N	132.39344 W	C079S086E01	Pp
103-15-10260	CRAIG A-2	55.04263 N	132.40301 W	C079S086E02	Pp
	CRAIG A-2	55.04072 N	132.39540 W	C079S086E12	Pp
103-15-10270	CRAIG A-2	55.01479 N	132.39099 W	C079S086E13	Sp,COp,Pp,CHp,SHp
	CRAIG A-2	55.04590 N	132.34101 W	C079S087E05	Ss
103-15-10270-0010 Klakas Lake	CRAIG A-2	55.02639 N	132.36417 W	C079S087E18	Sp,COp,SHp
103-15-10300	DIXON ENTRANCE D-2	54.99895 N	132.40211 W	C079S086E23	Pp
	DIXON ENTRANCE D-2	55.00001 N	132.40084 W	C079S086E23	Pp
103-15-10330	DIXON ENTRANCE D-2	54.99463 N	132.40361 W	C079S086E26	COp,Pp
	DIXON ENTRANCE D-2	54.99273 N	132.39189 W	C079S086E25	COp,Pp
103-15-10360	DIXON ENTRANCE D-2	54.94427 N	132.36510 W	C080S087E07	Sp,COp,Pp,CHp
	DIXON ENTRANCE D-2	54.96444 N	132.34560 W	C080S087E05	Sp,COp,Pp,CHp
103-15-10360-2003	DIXON ENTRANCE D-2	54.95173 N	132.36281 W	C080S087E07	COp
	DIXON ENTRANCE D-2	54.96405 N	132.37077 W	C080S087E06	COp
103-15-10390	DIXON ENTRANCE D-2	54.92834 N	132.35672 W	C080S087E18	COp,Pp,CHp
	DIXON ENTRANCE D-1	54.94337 N	132.32428 W	C080S087E08	COp,Pp,CHp
103-21-10050	CRAIG A-2	55.13611 N	132.52799 W	C078S085E01	COp,Pp
	CRAIG A-2	55.14180 N	132.52903 W	C078S085E01	COp,Pp

WATER BODY NUMBER / NAME	MAP SHEET	LAT.	LONG.	LEGAL	SPECIES
103-21-10080	CRAIG A-2	55.14669 N	132.45799 W	C077S086E33	Sp,COp,Pp,CHp,SHp
	CRAIG A-2	55.17478 N	132.45461 W	C077S086E21	Pp,CHp,SHp
103-21-10080-2002	CRAIG A-2	55.15175 N	132.45190 W	C077S086E33	COp,Pp,CHp
	CRAIG A-2	55.14111 N	132.43417 W	C078S086E03	COp,Pp,CHp
103-21-10080-2005	CRAIG A-2	55.16249 N	132.45101 W	C077S086E28	Sp,COp,Pp,CHp,SHp
	CRAIG A-2	55.20022 N	132.48348 W	C077S086E17	Sp,COp
103-21-10080-2005-0010	CRAIG A-2	55.17361 N	132.47306 W	C077S086E20	Sp,COp,Pp
103-21-10080-2006	CRAIG A-2	55.16537 N	132.44935 W	C077S086E28	COp,Pp
	CRAIG A-2	55.17024 N	132.44404 W	C077S086E27	COp,Pp
103-21-10120	CRAIG A-2	55.14325 N	132.45484 W	C077S086E33	Pp
	CRAIG A-2	55.14040 N	132.45255 W	C078S086E04	Pp
103-21-10140	CRAIG A-2	55.12779 N	132.49580 W	C078S086E08	Pp
	CRAIG A-2	55.12304 N	132.49411 W	C078S086E08	Pp
103-21-10150	CRAIG A-2	55.12849 N	132.50972 W	C078S086E06	COp,Pp
	CRAIG A-2	55.12387 N	132.50645 W	C078S086E07	COp,Pp
103-21-10160	CRAIG A-2	55.09961 N	132.53236 W	C078S085E13	COp,Ps
	CRAIG A-2	55.09814 N	132.52937 W	C078S085E24	COp,Ps
103-21-10170	CRAIG A-2	55.06381 N	132.53357 W	C078S085E36	Pp
	CRAIG A-2	55.06671 N	132.53368 W	C078S085E36	Pp
103-21-10175	CRAIG A-2	55.06087 N	132.49606 W	C078S086E32	Pp
	CRAIG A-2	55.06314 N	132.50301 W	C078S086E31	Pp
103-21-10180	CRAIG A-2	55.08585 N	132.48439 W	C078S086E20	COp,Pp,CHp
	CRAIG A-2	55.09867 N	132.47928 W	C078S086E20	COp,Pp,CHp
103-21-10180-0010	CRAIG A-2	55.10222 N	132.47945 W	C078S086E17	COp,Pp,CHp
103-21-10220	CRAIG A-2	55.08309 N	132.47505 W	C078S086E29	COp,Pp
	CRAIG A-2	55.09148 N	132.46805 W	C078S086E21	COp,Pp
103-21-10250	CRAIG A-2	55.05412 N	132.47489 W	C079S086E05	COp,Pp,CHp
	CRAIG A-2	55.06002 N	132.45738 W	C078S086E33	COp,Pp,CHp

WATER BODY NUMBER / NAME	MAP SHEET	LAT.	LONG.	LEGAL	SPECIES
103-21-10280	CRAIG A-2	55.02436 N	132.54660 W	C079S085E13	COp,Pp,CHp
	CRAIG A-2	55.02613 N	132.52288 W	C079S085E13	Ps
103-21-10280-2008	CRAIG A-2	55.02492 N	132.53343 W	C079S085E13	Ps
	CRAIG A-2	55.01913 N	132.52813 W	C079S085E13	Ps
103-21-10310	DIXON ENTRANCE D-2	54.98771 N	132.53786 W	C079S085E25	COp,Pp,CHp
	DIXON ENTRANCE D-2	54.99505 N	132.52749 W	C079S085E25	COp,CHp
103-21-10320	DIXON ENTRANCE D-2	54.94362 N	132.57031 W	C080S085E11	Pp
	DIXON ENTRANCE D-2	54.94897 N	132.56485 W	C080S085E11	Pp
103-21-10330	DIXON ENTRANCE D-2	54.95041 N	132.53819 W	C080S085E12	COp,Pp
	DIXON ENTRANCE D-2	54.94634 N	132.53233 W	C080S085E12	COp,Pp
103-21-10335	DIXON ENTRANCE D-2	54.96275 N	132.51690 W	C080S086E06	Pp
	DIXON ENTRANCE D-2	54.96590 N	132.51610 W	C080S086E06	Pp
103-21-10340	CRAIG A-2	55.00027 N	132.48834 W	C079S086E20	COp,Pp,CHp
	CRAIG A-2	55.00377 N	132.48760 W	C079S086E20	COp,Pp,CHp
103-21-10350	DIXON ENTRANCE D-2	54.99232 N	132.46469 W	C079S086E28	COp,Pp,CHp
	DIXON ENTRANCE D-2	55.00001 N	132.46314 W	C079S086E21	COp,Pp,CHp
103-21-10370	DIXON ENTRANCE D-2	54.94019 N	132.46950 W	C080S086E16	Pp
	DIXON ENTRANCE D-2	54.93943 N	132.45962 W	C080S086E16	Pp
103-21-10390	DIXON ENTRANCE D-2	54.93850 N	132.47177 W	C080S086E16	COp,Pp,CHp
	DIXON ENTRANCE D-2	54.93250 N	132.47172 W	C080S086E16	COp,Pp,CHp
103-21-10390-0010	DIXON ENTRANCE D-2	54.92639 N	132.47223 W	C080S086E16	COp,Pp,CHp
103-21-10420	DIXON ENTRANCE D-3	54.89642 N	132.67231 W	C080S085E31	COp,Pp,DVp
	DIXON ENTRANCE D-3	54.89549 N	132.67422 W	C080S084E36	COp,Pp,DVp
103-21-10420-0010	DIXON ENTRANCE D-3	54.89250 N	132.68056 W	C080S084E36	COp,DVp
103-21-10480	DIXON ENTRANCE D-3	54.90814 N	132.73011 W	C080S084E27	COp,Pp,CHp
	DIXON ENTRANCE D-3	54.90148 N	132.72227 W	C080S084E26	COp,Pp,CHp
103-21-10510	CRAIG A-3	55.01120 N	132.75016 W	C079S084E21	COp,Pp
	CRAIG A-3	55.01605 N	132.76153 W	C079S084E16	COp,Pp

WATER BODY NUMBER / NAME	MAP SHEET	LAT.	LONG.	LEGAL	SPECIES
103-21-10540	CRAIG A-3	55.02340 N	132.71134 W	C079S084E14	COp,Pp
	CRAIG A-3	55.03624 N	132.71052 W	C079S084E11	COp,Pp
103-21-10560	CRAIG A-3	55.03200 N	132.69993 W	C079S084E11	COp,Pp,SHp
	CRAIG A-3	55.04945 N	132.70258 W	C079S084E02	COp
103-21-10560-0010	CRAIG A-3	55.05306 N	132.70083 W	C079S084E02	COp
103-21-10560-2011	CRAIG A-3	55.04472 N	132.70425 W	C079S084E02	Ps
	CRAIG A-3	55.04340 N	132.72540 W	C079S084E03	Ps
103-25-10020	CRAIG A-3	55.20174 N	132.80665 W	C077S084E07	Ps,CHs
	CRAIG A-3	55.20735 N	132.79896 W	C077S084E08	Ps,CHs
103-25-10024	CRAIG A-3	55.19741 N	132.80536 W	C077S084E18	COr
*White Good Creek	CRAIG A-3	55.20160 N	132.79606 W	C077S084E08	COr
103-25-10050	CRAIG A-3	55.19523 N	132.79223 W	C077S084E17	COr,Pp,CHp
	CRAIG A-3	55.19783 N	132.74357 W	C077S084E15	COr,Pp,CHp
103-25-10050-2002	CRAIG A-3	55.19607 N	132.79056 W	C077S084E17	COr,Pp
	CRAIG A-3	55.19483 N	132.78853 W	C077S084E17	COr,Pp
103-25-10050-2004	CRAIG A-3	55.19945 N	132.78640 W	C077S084E17	COp,Pp
	CRAIG A-3	55.19804 N	132.78128 W	C077S084E17	COp,Pp
103-25-10050-2006	CRAIG A-3	55.20019 N	132.78590 W	C077S084E17	COp,Pp,CHp
	CRAIG A-3	55.20057 N	132.77969 W	C077S084E08	COp,Pp,CHp
103-25-10050-2007	CRAIG A-3	55.20425 N	132.78325 W	C077S084E08	COr
	CRAIG A-3	55.21298 N	132.78604 W	C077S084E08	COr
103-25-10050-2007-3008	CRAIG A-3	55.20913 N	132.78771 W	C077S084E08	COr
	CRAIG A-3	55.20947 N	132.79042 W	C077S084E08	COr
103-25-10050-2011	CRAIG A-3	55.20845 N	132.77018 W	C077S084E09	COr
	CRAIG A-3	55.21036 N	132.77211 W	C077S084E09	COr
103-25-10050-2012	CRAIG A-3	55.20819 N	132.76647 W	C077S084E09	COr,Pp
	CRAIG A-3	55.20250 N	132.76549 W	C077S084E09	COr,Pp
103-25-10050-2012-3010	CRAIG A-3	55.20523 N	132.76393 W	C077S084E09	COr
	CRAIG A-3	55.20411 N	132.76213 W	C077S084E09	COr

WATER BODY NUMBER / NAME	MAP SHEET	LAT.	LONG.	LEGAL	SPECIES
103-25-10050-2013	CRAIG A-3	55.20982 N	132.76453 W	C077S084E09	COr
	CRAIG A-3	55.21252 N	132.76382 W	C077S084E09	COr
103-25-10050-2015	CRAIG A-3	55.20809 N	132.75782 W	C077S084E09	COr,Pp,CHp
	CRAIG A-3	55.21916 N	132.73712 W	C077S084E03	COr,Pp,CHp
103-25-10050-2015-3009	CRAIG A-3	55.21155 N	132.75995 W	C077S084E09	COr
	CRAIG A-3	55.21291 N	132.76295 W	C077S084E09	COr
103-25-10050-2015-3015	CRAIG A-3	55.21298 N	132.75920 W	C077S084E09	COr
	CRAIG A-3	55.21384 N	132.76303 W	C077S084E09	COr
103-25-10050-2015-3015-4006	CRAIG A-3	55.21367 N	132.76025 W	C077S084E09	COr
	CRAIG A-3	55.21472 N	132.76028 W	C077S084E09	COr
103-25-10050-2015-3030	CRAIG A-3	55.21630 N	132.75322 W	C077S084E04	COr
	CRAIG A-3	55.21444 N	132.74967 W	C077S084E09	COr
103-25-10050-2026	CRAIG A-3	55.20733 N	132.75458 W	C077S084E09	COr
	CRAIG A-3	55.20376 N	132.75857 W	C077S084E09	COr
103-25-10050-2031	CRAIG A-3	55.20618 N	132.75162 W	C077S084E09	COr
	CRAIG A-3	55.20698 N	132.73401 W	C077S084E10	COr
103-25-10050-2031-3021	CRAIG A-3	55.20712 N	132.73959 W	C077S084E10	COr
	CRAIG A-3	55.20862 N	132.73831 W	C077S084E10	COr
103-25-10060	CRAIG A-3	55.17111 N	132.75574 W	C077S084E28	Ps
	CRAIG A-3	55.17427 N	132.75352 W	C077S084E21	Ps
103-25-10070	CRAIG A-3	55.15517 N	132.71628 W	C077S084E35	COp,Pp,CHs
	CRAIG A-3	55.16240 N	132.71130 W	C077S084E26	COp,Pp,CHs
103-25-10090	CRAIG A-3	55.15633 N	132.66775 W	C077S085E31	Ss,COp,Pp,SHr
	CRAIG A-3	55.19103 N	132.68865 W	C077S084E13	Ss,SHr
103-25-10090-0010	CRAIG A-3	55.16500 N	132.67250 W	C077S085E30	Sp,SHr
103-25-10090-0020 Eek Lake	CRAIG A-3	55.17750 N	132.67472 W	C077S084E24	Sp,SHr
103-25-10120	CRAIG A-2	55.15478 N	132.65696 W	C077S085E31	Sp,Pp
	CRAIG A-2	55.15761 N	132.65918 W	C077S085E30	Sp,Pp

WATER BODY NUMBER / NAME	MAP SHEET	LAT.	LONG.	LEGAL	SPECIES
103-25-10148	CRAIG A-3	55.24055 N	132.69555 W	C076S084E31	COr
	CRAIG A-3	55.24000 N	132.69861 W	C076S084E31	COr
103-25-10150	CRAIG A-3	55.24297 N	132.69823 W	C076S084E31	COr,Pp,CHp
	CRAIG A-3	55.23733 N	132.73462 W	C076S083E36	COr
103-25-10150-2008	CRAIG A-3	55.24306 N	132.70389 W	C076S084E31	COr,Ps
	CRAIG A-3	55.24417 N	132.70389 W	C076S084E30	COr,Ps
103-25-10150-2010	CRAIG A-3	55.24306 N	132.70528 W	C076S084E31	COr
	CRAIG A-3	55.24417 N	132.70500 W	C076S084E30	COr
103-25-10150-2012	CRAIG A-3	55.24278 N	132.70639 W	C076S084E31	COr
	CRAIG A-3	55.24417 N	132.70639 W	C076S084E30	COr
103-25-10150-2014	CRAIG A-3	55.24242 N	132.70761 W	C076S084E31	COr
	CRAIG A-3	55.24464 N	132.70992 W	C076S084E30	COr
103-25-10150-2019	CRAIG A-3	55.24204 N	132.71008 W	C076S084E31	COr
	CRAIG A-3	55.23927 N	132.70952 W	C076S084E31	COr
103-25-10152	CRAIG A-3	55.24322 N	132.68959 W	C076S084E31	COr
	CRAIG A-3	55.24594 N	132.69089 W	C076S084E30	COr
103-25-10200	CRAIG B-3	55.27311 N	132.66949 W	C076S084E17	Ps
	CRAIG B-3	55.27099 N	132.67550 W	C076S084E20	Ps
103-25-10220	CRAIG B-3	55.27701 N	132.66869 W	C076S084E17	Pp,CHp
Perry Creek	CRAIG B-3	55.29061 N	132.67752 W	C076S084E08	Pp,CHp
103-25-10230	CRAIG B-2	55.27797 N	132.66393 W	C076S084E16	Pp,CHp
	CRAIG B-2	55.29004 N	132.66587 W	C076S084E08	Pp,CHp
103-25-10250	CRAIG B-2	55.28710 N	132.62218 W	C076S084E15	COp,Pp,CHp
Beaver Creek	CRAIG B-2	55.29378 N	132.62772 W	C076S084E10	COp,Pp,CHp
103-25-10280	CRAIG B-2	55.28311 N	132.57987 W	C076S084E13	Ps
	CRAIG B-2	55.28405 N	132.57987 W	C076S084E13	Ps
103-25-10300	CRAIG B-2	55.27582 N	132.54013 W	C076S085E18	COp,Pp,CHp
Portage Creek	CRAIG B-2	55.26603 N	132.50612 W	C076S085E21	COp
103-25-10300-2002	CRAIG B-2	55.27583 N	132.53917 W	C076S085E18	Ps
	CRAIG B-2	55.26521 N	132.54495 W	C076S085E19	Ps

WATER BODY NUMBER / NAME	MAP SHEET	LAT.	LONG.	LEGAL	SPECIES
103-25-10300-2009	CRAIG B-2	55.27378 N	132.52754 W	C076S085E17	COsr,Ps
	CRAIG B-2	55.27453 N	132.51854 W	C076S085E17	COsr,Ps
103-25-10300-2013	CRAIG B-2	55.26924 N	132.51405 W	C076S085E20	COsr,Ps
	CRAIG B-2	55.27163 N	132.50915 W	C076S085E21	COsr,Ps
103-25-10370	CRAIG A-2	55.24389 N	132.65495 W	C076S084E33	COp,Pp
Jumbo Creek	CRAIG A-2	55.24470 N	132.65390 W	C076S084E28	COp,Pp
103-25-10390	CRAIG A-2	55.21659 N	132.61023 W	C077S085E04	Pp
	CRAIG A-2	55.22038 N	132.61066 W	C077S085E04	Pp
103-25-10400	CRAIG A-2	55.21731 N	132.60551 W	C077S085E04	Pp
	CRAIG A-2	55.22053 N	132.60091 W	C077S085E04	Pp
103-25-10420	CRAIG A-2	55.21504 N	132.60307 W	C077S085E04	COp,Pp,CHp
Reynolds Creek	CRAIG A-2	55.21815 N	132.58691 W	C077S085E03	COp,Pp,CHp
103-25-10440	CRAIG A-2	55.19762 N	132.60635 W	C077S085E16	Pp
Wright Creek	CRAIG A-2	55.20259 N	132.60243 W	C077S085E09	Pp
103-25-10470	CRAIG A-2	55.17193 N	132.57772 W	C077S085E22	Sp,COp,Pp,CHp,SHp,DVp
Hetta Creek	CRAIG A-2	55.21036 N	132.54162 W	C077S085E12	Sp,COp,Pp,SHp
103-25-10470-0010	CRAIG A-2	55.17778 N	132.54306 W	C077S085E24	Sp,COp,Pp,CHp,SHp,DVp
Hetta Lake					
103-25-10470-2003	CRAIG A-2	55.18048 N	132.55291 W	C077S085E23	Sp,COp,Pp,CHp,SHp
	CRAIG A-2	55.18751 N	132.55333 W	C077S085E14	Sp,COp,Pp,CHp,SHp
103-25-10500	CRAIG A-2	55.15331 N	132.58603 W	C077S085E34	COp,Pp
	CRAIG A-2	55.14552 N	132.55918 W	C077S085E35	COp,Pp
103-25-10600	CRAIG A-3	55.08266 N	132.71698 W	C078S084E26	COp,Pp
	CRAIG A-3	55.08796 N	132.74127 W	C078S084E22	COp,Pp
103-25-10600-2005	CRAIG A-3	55.08297 N	132.72217 W	C078S084E26	Ps
	CRAIG A-3	55.07934 N	132.72637 W	C078S084E27	Ps
103-25-10600-2005-3004	CRAIG A-3	55.08158 N	132.72435 W	C078S084E27	Ps
	CRAIG A-3	55.08120 N	132.72916 W	C078S084E27	Ps
103-25-10630	CRAIG A-3	55.11008 N	132.73060 W	C078S084E15	Pp
	CRAIG A-3	55.10594 N	132.73614 W	C078S084E15	Pp

WATER BODY NUMBER / NAME	MAP SHEET	LAT.	LONG.	LEGAL	SPECIES
103-25-10650	CRAIG A-3	55.11727 N	132.72992 W	C078S084E10	COp,Pp
	CRAIG A-3	55.12387 N	132.76928 W	C078S084E09	COp,Pp
103-25-10670	CRAIG A-3	55.14908 N	132.75734 W	C077S084E33	COp,Pp
	CRAIG A-3	55.14349 N	132.78316 W	C077S084E32	COp
103-25-10670-2007	CRAIG A-3	55.14245 N	132.77665 W	C078S084E05	COsr,Ps
	CRAIG A-3	55.13834 N	132.77481 W	C078S084E05	COsr,Ps
103-25-10690	CRAIG A-3	55.16538 N	132.78444 W	C077S084E29	Ps
	CRAIG A-3	55.16182 N	132.78633 W	C077S084E29	Ps
103-25-10700	CRAIG A-3	55.17508 N	132.82639 W	C077S083E24	COp,Pp,CHs
	CRAIG A-3	55.16618 N	132.83274 W	C077S083E25	COp,Pp,CHs
103-25-10700-2005	CRAIG A-3	55.17270 N	132.83069 W	C077S083E24	COsr,Ps
	CRAIG A-3	55.16509 N	132.82377 W	C077S083E25	COsr,Ps
103-30-10010	CRAIG A-3	55.00317 N	132.76653 W	C079S084E21	COsr,Ps
	CRAIG A-3	55.00207 N	132.76054 W	C079S084E21	COsr,Ps
103-30-10050	DIXON ENTRANCE D-3	54.92472 N	132.78705 W	C080S084E20	Pp,CHp
	DIXON ENTRANCE D-3	54.92384 N	132.78449 W	C080S084E20	Pp,CHp
103-30-10070	DIXON ENTRANCE D-3	54.90388 N	132.79562 W	C080S084E29	COp,Pp,CHp
	DIXON ENTRANCE D-3	54.88913 N	132.78238 W	C080S084E32	COp,Pp,CHp
103-30-10100	DIXON ENTRANCE D-3	54.85615 N	132.75504 W	C081S085E08	COp,Pp
	DIXON ENTRANCE D-3	54.86698 N	132.76689 W	C081S085E07	COp,Pp
103-30-10100-2006	DIXON ENTRANCE D-3	54.85753 N	132.75721 W	C081S085E07	COr
	DIXON ENTRANCE D-3	54.85937 N	132.76046 W	C081S085E07	COr
103-30-10120	DIXON ENTRANCE D-3	54.85064 N	132.74082 W	C081S085E17	COp,Pp
	DIXON ENTRANCE D-3	54.85083 N	132.73767 W	C081S085E17	COp,Pp
103-30-10160	DIXON ENTRANCE D-3	54.75594 N	132.74991 W	C082S085E17	COp,Pp,CHp
	DIXON ENTRANCE D-3	54.75998 N	132.76651 W	C082S085E18	COp,Pp,CHp
103-30-10180	DIXON ENTRANCE D-3	54.76312 N	132.74932 W	C082S085E17	COp,Pp,CHp
	DIXON ENTRANCE D-3	54.77292 N	132.77397 W	C082S085E07	COp
103-30-10200	DIXON ENTRANCE D-3	54.79224 N	132.74246 W	C082S085E05	COp,Pp
	DIXON ENTRANCE D-3	54.78425 N	132.76121 W	C082S085E06	COp,Pp

WATER BODY NUMBER / NAME	MAP SHEET	LAT.	LONG.	LEGAL	SPECIES
103-30-10210	DIXON ENTRANCE D-3	54.80548 N	132.77592 W	C081S085E31	COp,Pp
	DIXON ENTRANCE D-3	54.79853 N	132.78095 W	C081S084E36	COp,Pp
103-30-10220	DIXON ENTRANCE D-3	54.81315 N	132.77356 W	C081S085E30	Pp,CHp
	DIXON ENTRANCE D-3	54.81055 N	132.80260 W	C081S084E25	Pp,CHp
103-30-10230	DIXON ENTRANCE D-3	54.81333 N	132.77139 W	C081S085E30	Pp,CHp
	DIXON ENTRANCE D-3	54.82167 N	132.78084 W	C081S084E25	Pp,CHp
103-30-10260	DIXON ENTRANCE D-3	54.82699 N	132.76836 W	C081S085E19	COp,Pp,CHp
	DIXON ENTRANCE D-3	54.82450 N	132.82410 W	C081S084E26	COp
103-30-10310	DIXON ENTRANCE D-3	54.86594 N	132.82252 W	C081S084E11	COp,Pp
	DIXON ENTRANCE D-3	54.86037 N	132.84268 W	C081S084E10	COp,Pp
103-30-10350	DIXON ENTRANCE D-3	54.87379 N	132.85953 W	C081S084E04	COp,Pp,CHp
	DIXON ENTRANCE D-3	54.85714 N	132.89562 W	C081S084E08	COp,Pp,CHp
103-30-10350-2005	DIXON ENTRANCE D-3	54.86305 N	132.87746 W	C081S084E09	COp
	DIXON ENTRANCE D-3	54.85776 N	132.88105 W	C081S084E08	COp
103-30-10380	DIXON ENTRANCE D-3	54.90216 N	132.89711 W	C080S083E27	Pp,CHp
	DIXON ENTRANCE D-3	54.90025 N	132.91503 W	C080S083E28	Pp,CHp
103-30-10400	DIXON ENTRANCE D-3	54.90982 N	132.93006 W	C080S083E29	COr,Pp,CHp
	DIXON ENTRANCE D-3	54.90628 N	132.92816 W	C080S083E29	COr,Pp,CHp
103-30-10410	DIXON ENTRANCE D-3	54.90974 N	132.93051 W	C080S083E29	COp,Pp,CHp
	DIXON ENTRANCE D-3	54.90655 N	132.93738 W	C080S083E29	COp,Pp,CHp
103-30-10430	DIXON ENTRANCE D-3	54.93152 N	132.93401 W	C080S083E17	COp,Pp,CHp
	DIXON ENTRANCE D-3	54.92953 N	132.95084 W	C080S083E18	COp,Pp,CHp
103-30-10450	DIXON ENTRANCE D-3	54.94347 N	132.97556 W	C080S082E12	Pp
	DIXON ENTRANCE D-3	54.94270 N	132.97966 W	C080S082E12	Pp
103-30-10460	DIXON ENTRANCE D-3	54.95228 N	132.97979 W	C080S082E12	COp,Pp,CHp
	DIXON ENTRANCE D-3	54.96070 N	132.99639 W	C080S082E01	COp,Pp,CHp
103-40-10005	CRAIG B-4	55.28637 N	133.10370 W	C076S081E16	COr,Pp,CHp
	CRAIG B-4	55.29434 N	133.08907 W	C076S081E10	COr,Pp,CHp
103-40-10005-2010	CRAIG B-4	55.28956 N	133.10227 W	C076S081E09	COr,Pp,CHp
	CRAIG B-4	55.28898 N	133.09526 W	C076S081E09	COr,Pp,CHp

WATER BODY NUMBER / NAME	MAP SHEET	LAT.	LONG.	LEGAL	SPECIES
103-40-10010	CRAIG B-4	55.28333 N	133.09945 W	C076S081E16	Ps
	CRAIG B-4	55.28722 N	133.08528 W	C076S081E15	Ps
103-40-10020	CRAIG B-4	55.27605 N	133.07807 W	C076S081E15	COp,Pp
	CRAIG B-4	55.28120 N	133.07363 W	C076S081E15	COp,Pp
103-40-10030	CRAIG B-4	55.27900 N	133.05575 W	C076S081E14	COp,Pp,CHp
	CRAIG B-4	55.30574 N	133.05952 W	C076S081E02	Ps
103-40-10030-2010	CRAIG B-4	55.29199 N	133.04907 W	C076S081E11	Ps
	CRAIG B-4	55.29655 N	133.02217 W	C076S081E12	Ps
103-40-10050	CRAIG B-4	55.25988 N	133.03317 W	C076S081E24	COr
	CRAIG B-4	55.25472 N	133.02915 W	C076S081E25	COr
103-40-10060	CRAIG B-4	55.27205 N	133.00645 W	C076S082E19	Pp
	CRAIG B-4	55.27767 N	133.00555 W	C076S082E18	Pp
103-40-10070	CRAIG B-3	55.27616 N	132.99099 W	C076S082E17	COp,Pp
	CRAIG B-3	55.28323 N	132.98904 W	C076S082E17	COp,Pp
103-40-10090	CRAIG B-3	55.27775 N	132.97798 W	C076S082E17	COp,Pp,CHp
	CRAIG B-3	55.28621 N	132.96708 W	C076S082E16	COp,Pp,CHp
103-40-10110	CRAIG B-3	55.27874 N	132.93578 W	C076S082E15	COp,Pp
	CRAIG B-3	55.28316 N	132.94522 W	C076S082E16	COp,Pp
103-40-10130	CRAIG B-3	55.28107 N	132.91906 W	C076S082E15	COp,Pp
Soda Creek	CRAIG B-3	55.29190 N	132.91358 W	C076S082E11	COp,Pp
103-40-10130-0010	CRAIG B-3	55.29472 N	132.91111 W	C076S082E11	COp
103-40-10130-2006	CRAIG B-3	55.28332 N	132.91705 W	C076S082E14	COr,Ps
	CRAIG B-3	55.28294 N	132.90922 W	C076S082E14	COr,Ps
103-40-10150	CRAIG B-3	55.26960 N	132.92310 W	C076S082E22	COp,Pp
	CRAIG B-3	55.26591 N	132.91648 W	C076S082E23	COp,Pp
103-40-10170	CRAIG B-3	55.26733 N	132.93150 W	C076S082E22	COpr,Pp
	CRAIG B-3	55.25819 N	132.92520 W	C076S082E27	COr
103-40-10170-2005	CRAIG B-3	55.26049 N	132.92559 W	C076S082E22	COr
	CRAIG B-3	55.26076 N	132.91893 W	C076S082E22	COr

WATER BODY NUMBER / NAME	MAP SHEET	LAT.	LONG.	LEGAL	SPECIES
103-40-10180	CRAIG A-3	55.24381 N	132.97566 W	C076S082E32	Pp
	CRAIG A-3	55.23746 N	132.97285 W	C076S082E32	Pp
103-40-10190	CRAIG A-3	55.21356 N	132.99328 W	C077S082E12	COp,Pp
	CRAIG A-3	55.21891 N	132.99378 W	C077S082E01	COp,Pp
103-40-10220	CRAIG A-3	55.22399 N	132.95176 W	C077S083E06	COp,Pp,CHs
	CRAIG A-3	55.23791 N	132.94372 W	C076S082E33	COp,Pp,CHs
103-40-10240	CRAIG A-3	55.23107 N	132.92439 W	C076S082E34	COpr,Pp
	CRAIG B-3	55.25084 N	132.92646 W	C076S082E27	COr
103-40-10240-0007	CRAIG A-3	55.24697 N	132.92954 W	C076S082E27	COr
103-40-10240-0009	CRAIG A-3	55.24972 N	132.92729 W	C076S082E27	COr
103-40-10240-2050	CRAIG B-3	55.25066 N	132.92658 W	C076S082E27	COr
	CRAIG B-3	55.25309 N	132.91977 W	C076S082E27	COr
103-40-10240-2050-3004	CRAIG B-3	55.25178 N	132.92428 W	C076S082E27	COr
	CRAIG B-3	55.25201 N	132.92103 W	C076S082E27	COr
103-40-10250	CRAIG A-3	55.22132 N	132.88543 W	C077S083E03	COsr,Ps
Eek Lake	CRAIG A-3	55.22396 N	132.88387 W	C077S083E03	COsr,Ps
103-40-10260	CRAIG A-3	55.23677 N	132.90022 W	C076S082E35	COp,Pp
	CRAIG A-3	55.24145 N	132.89865 W	C076S082E35	COp,Pp
103-40-10270	CRAIG A-3	55.21414 N	132.88638 W	C077S083E10	COsr,Ps,CHs
	CRAIG A-3	55.21122 N	132.91410 W	C077S083E09	COsr,Ps,CHs
103-40-10270-0010	CRAIG A-3	55.20583 N	132.90556 W	C077S083E09	COsr,Ps,CHs
103-40-10270-0020	CRAIG A-3	55.20722 N	132.91583 W	C077S083E09	COsr,Ps,CHs
103-40-10270-2021	CRAIG A-3	55.20508 N	132.91626 W	C077S083E09	COsr,Ps,CHs
	CRAIG A-3	55.20438 N	132.91758 W	C077S083E09	COsr,Ps,CHs
103-40-10300	CRAIG B-3	55.27125 N	132.86490 W	C076S083E19	COp,Pp,CHp
	CRAIG B-3	55.29931 N	132.86652 W	C076S082E12	COp,Pp,CHp

WATER BODY NUMBER / NAME	MAP SHEET	LAT.	LONG.	LEGAL	SPECIES
103-40-10300-2031	CRAIG B-3	55.27598 N	132.87123 W	C076S082E13	COr
	CRAIG B-3	55.27330 N	132.89725 W	C076S082E14	COr
103-40-10300-2031-0003	CRAIG B-3	55.27690 N	132.88455 W	C076S082E13	COr
103-40-10300-2031-0006	CRAIG B-3	55.27627 N	132.89179 W	C076S082E13	COr
103-40-10300-2031-0009	CRAIG B-3	55.27242 N	132.89693 W	C076S082E23	COr
103-40-10320	CRAIG B-3	55.28063 N	132.85104 W	C076S083E18	Pp
	CRAIG B-3	55.28409 N	132.85264 W	C076S083E18	Pp
103-40-10330	CRAIG B-3	55.27917 N	132.84618 W	C076S083E18	Pp
	CRAIG B-3	55.28523 N	132.84163 W	C076S083E18	Pp
103-40-10350	CRAIG B-3	55.28200 N	132.82806 W	C076S083E17	COp,Pp,CHp,SHp
	CRAIG B-3	55.29787 N	132.75048 W	C076S083E11	COp,Pp,CHp,SHp
103-40-10350-2007	CRAIG B-3	55.28344 N	132.82815 W	C076S083E17	COr,Ps
	CRAIG B-3	55.29171 N	132.82110 W	C076S083E08	COr
103-40-10350-2008	CRAIG B-3	55.29119 N	132.77076 W	C076S083E10	COp,Pp
	CRAIG B-3	55.28295 N	132.75863 W	C076S083E14	COp,Pp
103-40-10370	CRAIG B-3	55.26922 N	132.82866 W	C076S083E20	Pp
	CRAIG B-3	55.26887 N	132.82205 W	C076S083E20	Pp
103-40-10390	CRAIG A-3	55.24825 N	132.82496 W	C076S083E29	COp,Pp
	CRAIG B-3	55.26442 N	132.80461 W	C076S083E21	COp,Pp
103-40-10400	CRAIG A-3	55.23541 N	132.82528 W	C076S083E32	COp,Pp
	CRAIG A-3	55.23338 N	132.82006 W	C076S083E32	COp,Pp
103-40-10410	CRAIG A-3	55.20620 N	132.82482 W	C077S083E12	COp,Pp,CHp,SHp
Hydaburg River	CRAIG A-3	55.24371 N	132.76552 W	C076S083E34	COp,Pp,CHp,SHp
103-40-10410-2005	CRAIG A-3	55.22303 N	132.81224 W	C077S084E06	COsr,Ps,CHs
	CRAIG A-3	55.22869 N	132.81429 W	C077S084E06	COsr,Ps,CHs
103-40-10410-2010	CRAIG A-3	55.23517 N	132.76988 W	C076S083E34	COp
	CRAIG A-3	55.23414 N	132.74888 W	C076S083E35	COp

WATER BODY NUMBER / NAME	MAP SHEET	LAT.	LONG.	LEGAL	SPECIES
103-40-10415	CRAIG A-3	55.20370 N	132.81797 W	C077S084E07	COr
	CRAIG A-3	55.20587 N	132.81505 W	C077S084E07	COr
103-40-10420	CRAIG A-3	55.15175 N	132.88234 W	C077S083E34	COp,Pp
	CRAIG A-3	55.15599 N	132.85844 W	C077S083E35	COp
103-40-10440	CRAIG A-3	55.13859 N	132.87401 W	C078S083E03	COp,Pp
	CRAIG A-3	55.14451 N	132.85876 W	C077S083E35	COp,Pp
103-40-10460	CRAIG A-3	55.12824 N	132.87290 W	C078S083E11	Pp
	CRAIG A-3	55.13221 N	132.86037 W	C078S083E02	Pp
103-40-10480	CRAIG A-3	55.09516 N	132.83319 W	C078S083E24	COp,Pp
	CRAIG A-3	55.10350 N	132.83068 W	C078S083E13	COp,Pp
103-40-10500	CRAIG A-3	55.09600 N	132.81164 W	C078S084E19	Pp
	CRAIG A-3	55.10641 N	132.81406 W	C078S084E18	Pp
103-40-10520	CRAIG A-3	55.09389 N	132.80640 W	C078S084E19	Ps
	CRAIG A-3	55.09816 N	132.80258 W	C078S084E19	Ps
103-40-10540	CRAIG A-3	55.09096 N	132.80798 W	C078S084E19	COp,Pp
	CRAIG A-3	55.09661 N	132.79362 W	C078S084E20	COp,Pp
103-40-10580	CRAIG A-3	55.04524 N	132.81592 W	C079S084E06	Ss,COp,Pp,SHp,DVp
	CRAIG A-3	55.04696 N	132.81855 W	C079S084E06	Ss,COp,Pp,SHp,DVp
103-40-10580-0010 Kasook Lake	CRAIG A-3	55.05333 N	132.82473 W	C079S083E01	Ss,COp,Pp,SHp,DVp
103-40-10600	CRAIG A-3	55.02795 N	132.78405 W	C079S084E08	COp,SHp
	CRAIG A-3	55.03172 N	132.78252 W	C079S084E08	COp,SHp
103-40-10620	CRAIG A-3	55.02824 N	132.77519 W	C079S084E08	COp,Pp,CHp
	CRAIG A-3	55.03058 N	132.77176 W	C079S084E09	COp,Pp,CHp
103-40-10630	DIXON ENTRANCE D-3	54.97129 N	132.94938 W	C079S083E31	COp,Pp,CHp
	DIXON ENTRANCE D-3	54.96478 N	132.96198 W	C080S083E06	COp
103-40-10640	DIXON ENTRANCE D-3	54.98674 N	132.96770 W	C079S083E30	COp,Pp,CHp
	DIXON ENTRANCE D-3	54.99205 N	132.97676 W	C079S082E25	COp,Pp,CHp
103-40-10650	CRAIG A-4	55.01388 N	133.03228 W	C079S082E15	Pp,CHp
	CRAIG A-4	55.00960 N	133.03875 W	C079S082E22	Pp,CHp

WATER BODY NUMBER / NAME	MAP SHEET	LAT.	LONG.	LEGAL	SPECIES
103-40-10660	CRAIG A-4	55.03598 N	133.06753 W	C079S082E09	Pp,CHp
	CRAIG A-4	55.02775 N	133.06716 W	C079S082E09	Pp,CHp
103-40-10665	CRAIG A-4	55.04111 N	133.07472 W	C079S082E08	COp
	CRAIG A-4	55.03722 N	133.07417 W	C079S082E09	COp
103-40-10665-2006	CRAIG A-4	55.03972 N	133.07556 W	C079S082E08	COp
	CRAIG A-4	55.03805 N	133.07721 W	C079S082E08	COp
103-40-10670	CRAIG A-4	55.04785 N	133.08502 W	C079S082E05	COp,Pp,CHp
	CRAIG A-4	55.05882 N	133.11751 W	C078S082E31	COp,Pp,CHp
103-40-10670-2009	CRAIG A-4	55.04961 N	133.09690 W	C079S082E05	COp,Ps,CHs
	CRAIG A-4	55.05001 N	133.10263 W	C079S082E06	COp,Ps,CHs
103-40-10690	CRAIG A-4	55.05689 N	133.04350 W	C078S082E34	Pp
	CRAIG A-4	55.05727 N	133.05719 W	C078S082E33	Pp
103-40-10710	CRAIG A-4	55.09064 N	133.09664 W	C078S082E20	Pp,CHp
	CRAIG A-4	55.09204 N	133.11320 W	C078S082E19	Pp,CHp
103-40-10730	CRAIG A-4	55.09652 N	133.09472 W	C078S082E20	Pp,CHp
	CRAIG A-4	55.09988 N	133.10695 W	C078S082E18	Pp,CHp
103-40-10740	CRAIG A-4	55.09982 N	133.08269 W	C078S082E17	Ps
	CRAIG A-4	55.10408 N	133.08831 W	C078S082E17	Ps
103-40-10760	CRAIG A-4	55.11495 N	133.02199 W	C078S082E11	Pp,CHp
	CRAIG A-4	55.11104 N	133.02944 W	C078S082E15	Pp,CHp
103-40-10790	CRAIG A-4	55.14559 N	133.08626 W	C077S082E32	COp,Pp
	CRAIG A-4	55.14475 N	133.10145 W	C077S082E31	COp,Pp
103-40-10790-2001	CRAIG A-4	55.14518 N	133.08657 W	C077S082E32	Ps
	CRAIG A-4	55.14297 N	133.09077 W	C077S082E32	Ps
103-40-10800	CRAIG A-4	55.15742 N	133.11252 W	C077S082E30	COp,Pp,CHp
	CRAIG A-4	55.15996 N	133.13581 W	C077S081E25	COp,Pp,CHp
103-40-10830	CRAIG A-4	55.17480 N	133.06490 W	C077S082E21	Ps
	CRAIG A-4	55.17681 N	133.07688 W	C077S082E20	Ps
103-40-10838	CRAIG A-4	55.18572 N	133.11017 W	C077S082E19	Ps
	CRAIG A-4	55.17853 N	133.09437 W	C077S082E20	Ps

WATER BODY NUMBER / NAME	MAP SHEET	LAT.	LONG.	LEGAL	SPECIES
103-40-10840	CRAIG A-4	55.19052 N	133.10772 W	C077S082E18	COp,Pp,CHp
	CRAIG A-4	55.17717 N	133.12033 W	C077S082E19	Pp,CHp
103-40-10860	CRAIG A-4	55.20283 N	133.12563 W	C077S081E12	Pp
	CRAIG A-4	55.19656 N	133.12382 W	C077S082E18	Pp
103-40-10863	CRAIG A-4	55.20350 N	133.13172 W	C077S081E12	COr,Ps
	CRAIG A-4	55.19787 N	133.13559 W	C077S081E13	COr,Ps
103-40-10863-2002	CRAIG A-4	55.20423 N	133.13230 W	C077S081E12	COr,Ps
	CRAIG A-4	55.20158 N	133.13921 W	C077S081E12	COr,Ps
103-40-10865	CRAIG A-4	55.20972 N	133.13777 W	C077S081E12	COr,Ps
	CRAIG A-4	55.21417 N	133.13944 W	C077S081E12	COr,Ps
103-40-10865-2005	CRAIG A-4	55.21083 N	133.13917 W	C077S081E12	COr,Ps
	CRAIG A-4	55.21222 N	133.14250 W	C077S081E12	COr,Ps
103-40-10870	CRAIG A-4	55.21363 N	133.12172 W	C077S082E07	Ps
	CRAIG A-4	55.21805 N	133.12382 W	C077S082E06	Ps
103-40-10890	CRAIG A-4	55.23297 N	133.11510 W	C076S081E33	COp,Pp,CHp
	CRAIG A-4	55.23811 N	133.13353 W	C076S081E32	Pp,CHp
103-50-10050	CRAIG C-5	55.50793 N	133.42017 W	C073S079E28	COp,Pp
	CRAIG C-5	55.51599 N	133.37274 W	C073S079E27	COp
103-50-10050-2001	CRAIG C-5	55.50820 N	133.41958 W	C073S079E28	Pp
	CRAIG C-5	55.51847 N	133.41832 W	C073S079E28	Pp
103-50-10050-2005	CRAIG C-5	55.51210 N	133.40383 W	C073S079E28	COp
	CRAIG C-5	55.53047 N	133.39618 W	C073S079E22	COp
103-50-10070	CRAIG B-5	55.49891 N	133.40762 W	C073S079E33	COp,Pp
	CRAIG C-5	55.50669 N	133.36930 W	C073S079E26	COp
103-50-10090	CRAIG B-5	55.49315 N	133.40384 W	C073S079E33	COp,Pp,CHp
	CRAIG B-5	55.49507 N	133.39214 W	C073S079E34	COp
103-50-10110	CRAIG B-5	55.48005 N	133.39906 W	C074S079E04	Pp
	CRAIG B-5	55.48587 N	133.39002 W	C074S079E03	Pp
103-50-10130	CRAIG B-5	55.47359 N	133.38751 W	C074S079E10	COp,Pp
	CRAIG B-5	55.47899 N	133.37418 W	C074S079E03	COp,Pp

WATER BODY NUMBER / NAME	MAP SHEET	LAT.	LONG.	LEGAL	SPECIES
103-50-10150	CRAIG B-5	55.47092 N	133.33792 W	C074S079E12	Pp
	CRAIG B-5	55.47467 N	133.34198 W	C074S079E12	Pp
103-50-10170	CRAIG B-5	55.47249 N	133.33415 W	C074S079E12	Pp
	CRAIG B-5	55.47695 N	133.33538 W	C074S079E01	Pp
103-50-10180	CRAIG B-4	55.48466 N	133.32590 W	C074S079E01	COp,Pp,CHp
	CRAIG B-4	55.49417 N	133.32697 W	C073S079E36	COp,Pp,CHp
103-50-10184	CRAIG B-4	55.44452 N	133.29376 W	C074S080E20	COp,CHp
	CRAIG B-4	55.43745 N	133.28824 W	C074S080E20	COp,CHp
103-50-10190	CRAIG B-4	55.43122 N	133.31162 W	C074S080E30	COsr,Ps,CHs
	CRAIG B-4	55.42847 N	133.30304 W	C074S080E30	COsr,Ps,CHs
103-50-10195	CRAIG B-4	55.41899 N	133.32171 W	C074S080E30	Ps
	CRAIG B-4	55.41715 N	133.31615 W	C074S080E31	Ps
103-50-10200	CRAIG B-4	55.40951 N	133.26775 W	C074S080E33	Ps
	CRAIG B-4	55.41417 N	133.26666 W	C074S080E33	Ps
103-50-10205	CRAIG B-4	55.40841 N	133.26111 W	C074S080E33	Ps
	CRAIG B-4	55.41190 N	133.26140 W	C074S080E33	Ps
103-50-10210	CRAIG B-4	55.35162 N	133.22629 W	C075S080E22	COp,Pp,CHp
	CRAIG B-4	55.34723 N	133.20476 W	C075S080E23	COp,Pp,CHp
103-50-10220	CRAIG B-4	55.34872 N	133.24609 W	C075S080E22	COp,Pp,CHp
	CRAIG B-4	55.33946 N	133.23223 W	C075S080E27	COp,CHp
103-50-10230	CRAIG B-4	55.34778 N	133.26166 W	C075S080E21	Pp
	CRAIG B-4	55.34000 N	133.25501 W	C075S080E28	Pp
103-50-10250	CRAIG B-4	55.34639 N	133.26916 W	C075S080E21	COr,Pp
	CRAIG B-4	55.34262 N	133.26485 W	C075S080E28	COr,Pp
103-50-10270	CRAIG B-4	55.31200 N	133.23322 W	C076S080E03	Pp,CHp
	CRAIG B-4	55.31869 N	133.22255 W	C075S080E34	Pp,CHp
103-50-10290	CRAIG B-4	55.30505 N	133.23050 W	C076S080E03	COp,Pp,CHp,SHp
	CRAIG B-4	55.31444 N	133.19819 W	C076S080E02	COp,SHp
103-50-10290-2008	CRAIG B-4	55.30318 N	133.21939 W	C076S080E02	Ps
	CRAIG B-4	55.30614 N	133.19241 W	C076S080E01	Ps

WATER BODY NUMBER / NAME	MAP SHEET	LAT.	LONG.	LEGAL	SPECIES
103-50-10305	CRAIG B-4	55.28550 N	133.15035 W	C076S081E18	COr,Ps,CHs
	CRAIG B-4	55.29080 N	133.14928 W	C076S081E07	COr
103-50-10310	CRAIG B-4	55.28655 N	133.13759 W	C076S081E17	Pp
	CRAIG B-4	55.29644 N	133.14038 W	C076S081E08	Pp
103-50-10320	CRAIG B-4	55.28652 N	133.13355 W	C076S081E17	COp,Pp,CHp,SHp
	CRAIG B-4	55.29912 N	133.12929 W	C076S081E08	COp,Pp,CHp,SHp
103-50-10330	CRAIG B-4	55.28389 N	133.13055 W	C076S081E17	Ps
	CRAIG B-4	55.29945 N	133.12084 W	C076S081E08	Ps
103-50-10340	CRAIG B-4	55.28250 N	133.12444 W	C076S081E17	COp,Pp
	CRAIG B-4	55.29167 N	133.11973 W	C076S081E08	COp,Pp
103-50-10350	CRAIG B-4	55.28278 N	133.12069 W	C076S081E17	COp,Pp,CHp
	CRAIG B-4	55.29787 N	133.11315 W	C076S081E09	COp,Pp,CHp
103-50-10380	CRAIG A-4	55.24786 N	133.16677 W	C076S081E30	COr,Ps,CHs
	CRAIG A-4	55.24294 N	133.16395 W	C076S081E31	COr,Ps,CHs
103-50-10380-2003	CRAIG A-4	55.24389 N	133.16361 W	C076S081E31	COr,Ps,CHs
	CRAIG A-4	55.24167 N	133.16222 W	C076S081E31	COr,Ps,CHs
103-50-10400	CRAIG A-4	55.24472 N	133.20779 W	C076S080E26	COr,Ps,CHs
	CRAIG A-4	55.23417 N	133.19973 W	C076S080E35	COr,CHs
103-50-10400-2005	CRAIG A-4	55.24059 N	133.19750 W	C076S080E35	COr,CHs
	CRAIG A-4	55.23905 N	133.18972 W	C076S080E36	COr,CHs
103-50-10410	CRAIG B-4	55.27159 N	133.23657 W	C076S080E22	COsr,Ps,CHsr
	CRAIG B-4	55.26817 N	133.24427 W	C076S080E22	COsr,Ps,CHsr
103-50-10420	CRAIG B-4	55.27619 N	133.26859 W	C076S080E16	COp,Pp,CHp
	CRAIG B-4	55.26782 N	133.25836 W	C076S080E21	COp
103-50-10440	CRAIG B-4	55.27558 N	133.30043 W	C076S080E18	COr,Pp,CHp
	CRAIG B-4	55.26580 N	133.28091 W	C076S080E20	COr
103-50-10440-2017	CRAIG B-4	55.26991 N	133.28185 W	C076S080E20	COr
	CRAIG B-4	55.26864 N	133.27800 W	C076S080E20	COr
103-50-10450	CRAIG B-4	55.27557 N	133.30043 W	C076S080E18	COp,Pp,CHp
	CRAIG B-4	55.25579 N	133.29243 W	C076S080E29	COp,Pp,CHp

WATER BODY NUMBER / NAME	MAP SHEET	LAT.	LONG.	LEGAL	SPECIES
103-50-10470	CRAIG B-4	55.27776 N	133.33035 W	C076S079E13	COp,Pp,CHp
	CRAIG B-4	55.26562 N	133.31803 W	C076S080E19	COp,Pp,CHp
103-50-10480	CRAIG B-5	55.27684 N	133.34051 W	C076S079E13	COp
	CRAIG B-5	55.29403 N	133.36523 W	C076S079E11	COr
103-50-10480-2003	CRAIG B-5	55.27247 N	133.34598 W	C076S079E24	COr
	CRAIG B-5	55.25374 N	133.36218 W	C076S079E26	COr
103-50-10480-2003-3004	CRAIG B-5	55.27004 N	133.35065 W	C076S079E23	COr
	CRAIG B-5	55.26246 N	133.36767 W	C076S079E23	COr
103-50-10480-2003-3011	CRAIG B-5	55.25521 N	133.35576 W	C076S079E26	COr
	CRAIG B-5	55.25556 N	133.34373 W	C076S079E25	COr
103-50-10480-2007	CRAIG B-5	55.27525 N	133.36566 W	C076S079E14	COr
	CRAIG B-5	55.26538 N	133.37944 W	C076S079E22	COr
103-50-10490	CRAIG B-4	55.29469 N	133.32230 W	C076S079E12	COp,Pp
	CRAIG B-4	55.29714 N	133.33333 W	C076S079E12	COp
103-50-10510	CRAIG B-4	55.31388 N	133.30686 W	C076S080E06	COp,Pp,CHp
	CRAIG B-4	55.30646 N	133.32130 W	C076S080E06	COp,Pp,CHp
103-50-10530	CRAIG B-4	55.32490 N	133.30781 W	C075S080E31	COp,Pp
	CRAIG B-4	55.32254 N	133.31545 W	C075S080E31	COp,Pp
103-50-10540	CRAIG B-4	55.33086 N	133.31575 W	C075S080E30	COp,Pp
	CRAIG B-4	55.32951 N	133.31910 W	C075S080E31	COp,Pp
103-50-10550	CRAIG B-4	55.33364 N	133.31793 W	C075S080E30	COp,Pp
	CRAIG B-4	55.33361 N	133.32210 W	C075S079E25	COp,Pp
103-50-10570	CRAIG B-5	55.34363 N	133.34353 W	C075S079E25	COp,Pp
	CRAIG B-5	55.33449 N	133.33871 W	C075S079E25	COp,Pp
103-50-10600	CRAIG B-5	55.32836 N	133.37854 W	C075S079E34	COr,Pp,CHp
	CRAIG B-5	55.31426 N	133.35329 W	C076S079E02	COr
103-50-10600-2006	CRAIG B-5	55.32002 N	133.37094 W	C075S079E35	COr
	CRAIG B-5	55.30725 N	133.36968 W	C076S079E02	COr
103-50-10600-2006-3008	CRAIG B-5	55.31369 N	133.37832 W	C076S079E03	COr
	CRAIG B-5	55.31295 N	133.38466 W	C076S079E03	COr

WATER BODY NUMBER / NAME	MAP SHEET	LAT.	LONG.	LEGAL	SPECIES
103-50-10610	CRAIG B-5	55.32304 N	133.39442 W	C075S079E34	Ps
	CRAIG B-5	55.31403 N	133.40028 W	C076S079E04	Ps
103-50-10620	CRAIG B-5	55.32470 N	133.40451 W	C075S079E33	COsr,Ps,CHs
	CRAIG B-5	55.31385 N	133.41191 W	C076S079E04	COsr,Ps,CHs
103-50-10624	CRAIG B-5	55.32677 N	133.42325 W	C075S079E32	COr
	CRAIG B-5	55.32291 N	133.42883 W	C075S079E32	COr
103-50-10630	CRAIG B-5	55.37264 N	133.52337 W	C075S078E14	Ps
	CRAIG B-5	55.36268 N	133.52962 W	C075S078E15	Ps
103-50-10640	CRAIG B-5	55.36998 N	133.54922 W	C075S078E15	Pp
	CRAIG B-5	55.36666 N	133.55078 W	C075S078E16	Pp
103-50-10660	CRAIG B-5	55.38308 N	133.55023 W	C075S078E09	COp,Pp,CHp
	CRAIG B-5	55.39135 N	133.56245 W	C075S078E04	COp,Pp,CHp
103-50-10670	CRAIG B-5	55.38401 N	133.54708 W	C075S078E10	Pp,CHp
	CRAIG B-5	55.39289 N	133.55104 W	C075S078E04	Pp,CHp
103-50-10690	CRAIG B-5	55.38440 N	133.53984 W	C075S078E10	COp,Pp
	CRAIG B-5	55.39256 N	133.52952 W	C075S078E03	COp,Pp
103-50-10720	CRAIG B-5	55.39198 N	133.46143 W	C075S079E06	COp,Pp,CHp
	CRAIG B-5	55.38542 N	133.48219 W	C075S078E12	COp,Pp,CHp
103-50-10740	CRAIG B-5	55.40864 N	133.46338 W	C074S079E31	COp,Pp,CHp
	CRAIG B-5	55.40035 N	133.47280 W	C075S079E06	COp,Pp,CHp
103-50-10750	CRAIG B-5	55.41200 N	133.52091 W	C074S078E35	COp,Pp,CHp
	CRAIG B-5	55.40056 N	133.51078 W	C075S078E02	COp,Pp,CHp
103-50-10750-2003	CRAIG B-5	55.40528 N	133.51200 W	C074S078E35	COp
	CRAIG B-5	55.40334 N	133.50349 W	C074S078E35	COp
103-50-10770	CRAIG B-5	55.41444 N	133.54652 W	C074S078E34	Pp,CHp
	CRAIG B-5	55.40885 N	133.54917 W	C074S078E34	Pp,CHp
103-50-10790	CRAIG B-5	55.41399 N	133.56451 W	C074S078E33	COp,Pp,CHp
	CRAIG B-5	55.40314 N	133.57234 W	C074S078E33	COp,Pp,CHp
103-50-10800	CRAIG B-5	55.44834 N	133.58827 W	C074S078E17	Pp,CHp
	CRAIG B-5	55.45728 N	133.57890 W	C074S078E17	Pp,CHp

WATER BODY NUMBER / NAME	MAP SHEET	LAT.	LONG.	LEGAL	SPECIES
103-50-10810	CRAIG B-5	55.44107 N	133.55704 W	C074S078E21	COp,Pp,CHp
	CRAIG B-5	55.44945 N	133.54812 W	C074S078E15	COp,Pp,CHp
103-50-10830	CRAIG B-5	55.43484 N	133.49653 W	C074S078E24	COp,Pp,CHp
	CRAIG B-5	55.45596 N	133.50208 W	C074S078E14	COp
103-50-10830-2009	CRAIG B-5	55.44842 N	133.51202 W	C074S078E14	COp
	CRAIG B-5	55.44983 N	133.52199 W	C074S078E14	COp
103-50-10850	CRAIG B-5	55.43773 N	133.48156 W	C074S078E24	COp,Pp,CHp
	CRAIG B-5	55.45190 N	133.47883 W	C074S078E13	COp,Pp,CHp
103-50-10870	CRAIG B-5	55.44962 N	133.43440 W	C074S079E17	COp,Pp,CHp
	CRAIG B-5	55.44663 N	133.45495 W	C074S079E18	COp,Pp,CHp
103-50-10890	CRAIG B-5	55.45882 N	133.42921 W	C074S079E17	Pp,CHp
	CRAIG B-5	55.46054 N	133.44552 W	C074S079E17	Pp,CHp
103-50-10900	CRAIG B-5	55.46222 N	133.42777 W	C074S079E08	Pp
	CRAIG B-5	55.46611 N	133.43611 W	C074S079E08	Pp
103-50-10920	CRAIG B-5	55.46967 N	133.42987 W	C074S079E08	COp,Pp,CHp
	CRAIG B-5	55.47434 N	133.47085 W	C074S079E07	COp
103-50-10920-2004	CRAIG B-5	55.47095 N	133.43624 W	C074S079E08	COp,Pp,CHp
	CRAIG B-5	55.48359 N	133.45536 W	C074S079E06	COp
103-50-10940	CRAIG C-5	55.51162 N	133.48092 W	C073S078E25	COp,Pp,CHp
	CRAIG C-5	55.50401 N	133.48392 W	C073S078E36	COp
103-60-10030	CRAIG C-4	55.58645 N	133.23899 W	C072S079E36	COp,Pp,CHp
	CRAIG C-4	55.59934 N	133.24038 W	C072S079E25	COp,Pp,CHp
103-60-10050	CRAIG C-4	55.58968 N	133.20854 W	C072S080E31	COr,Pp
	CRAIG C-4	55.66631 N	133.26445 W	C071S079E35	COr
103-60-10050-2020	CRAIG C-4	55.64542 N	133.25410 W	C072S079E11	COr
	CRAIG C-4	55.65719 N	133.22747 W	C072S079E01	COr
103-60-10050-2023	CRAIG C-4	55.65190 N	133.25971 W	C072S079E02	COr
	CRAIG C-4	55.65186 N	133.26939 W	C072S079E03	COr
103-60-10070	CRAIG C-4	55.59010 N	133.20078 W	C072S080E31	COp,Pp
	CRAIG C-4	55.59870 N	133.20613 W	C072S080E30	COp,Pp

WATER BODY NUMBER / NAME	MAP SHEET	LAT.	LONG.	LEGAL	SPECIES
103-60-10090	CRAIG C-4	55.60177 N	133.17874 W	C072S080E29	COr,Pp
	CRAIG C-4	55.61885 N	133.18093 W	C072S080E20	COr
103-60-10110	CRAIG C-4	55.60400 N	133.16510 W	C072S080E28	COp,Pp,CHp,DVp
	CRAIG C-4	55.62403 N	133.17238 W	C072S080E17	COp,DVp
103-60-10130	CRAIG C-4	55.60754 N	133.14785 W	C072S080E21	COpr,Pp,CHp,SHpr,DVp
Shinaku Creek	CRAIG C-4	55.66365 N	133.07421 W	C071S080E36	COp,SHp
103-60-10130-2007	CRAIG C-4	55.62369 N	133.14449 W	C072S080E16	COp,Pp,CHp,SHp
	CRAIG C-4	55.66677 N	133.17244 W	C071S080E32	COp,SHp
103-60-10130-2007-3010	CRAIG C-4	55.65581 N	133.16575 W	C072S080E05	COp,CHp,SHp
	CRAIG C-4	55.66027 N	133.16346 W	C072S080E04	COp,CHp,SHp
103-60-10130-2009	CRAIG C-4	55.62835 N	133.13665 W	C072S080E15	COp,DVp
	CRAIG C-4	55.65052 N	133.11709 W	C072S080E03	COp,DVp
103-60-10130-2009-3013	CRAIG C-4	55.63232 N	133.13423 W	C072S080E15	COp,DVp
	CRAIG C-4	55.64913 N	133.13854 W	C072S080E03	COp,DVp
103-60-10130-2013	CRAIG C-4	55.64549 N	133.11214 W	C072S080E11	COp,SHp
	CRAIG C-4	55.66602 N	133.09794 W	C071S080E35	COp,SHp
103-60-10130-2030	CRAIG C-4	55.65245 N	133.09087 W	C072S080E02	COsr
	CRAIG C-4	55.65260 N	133.08801 W	C072S080E01	COsr
103-60-10140	CRAIG C-4	55.61667 N	133.11805 W	C072S080E22	Ps
	CRAIG C-4	55.62583 N	133.11917 W	C072S080E15	Ps
103-60-10160	CRAIG C-4	55.61805 N	133.08249 W	C072S080E24	Pp,CHp
	CRAIG C-4	55.61917 N	133.10111 W	C072S080E23	Pp,CHp
103-60-10170	CRAIG C-4	55.62000 N	133.07972 W	C072S080E13	Pp,CHp
	CRAIG C-4	55.62750 N	133.09000 W	C072S080E14	Pp,CHp
103-60-10180	CRAIG C-4	55.62278 N	133.07640 W	C072S080E13	Pp
	CRAIG C-4	55.63250 N	133.07167 W	C072S080E13	Pp
103-60-10190	CRAIG C-4	55.62500 N	133.07000 W	C072S080E13	Pp,CHp
	CRAIG C-4	55.63583 N	133.06528 W	C072S080E12	Pp,CHp
103-60-10200	CRAIG C-4	55.62389 N	133.06473 W	C072S080E13	COp,Pp,CHp
	CRAIG C-4	55.63444 N	133.05611 W	C072S081E07	COp,Pp,CHp

WATER BODY NUMBER / NAME	MAP SHEET	LAT.	LONG.	LEGAL	SPECIES
103-60-10210	CRAIG C-4	55.61944 N	133.05237 W	C072S081E19	COp
	CRAIG C-4	55.63813 N	133.03381 W	C072S081E08	COp
103-60-10210-2001	CRAIG C-4	55.62177 N	133.04843 W	C072S081E18	COp
	CRAIG C-4	55.62123 N	133.05354 W	C072S081E18	COp
103-60-10230	CRAIG C-4	55.61801 N	133.04002 W	C072S081E19	COp
	CRAIG C-4	55.62844 N	133.03349 W	C072S081E17	COp
103-60-10250	CRAIG C-4	55.62599 N	133.02235 W	C072S081E17	COp,Pp,CHp
	CRAIG C-4	55.65802 N	133.02713 W	C072S081E05	Pp
103-60-10270	CRAIG C-3	55.63711 N	132.98608 W	C072S081E10	COp,Pp,CHp,DVp
	CRAIG C-3	55.69736 N	132.99255 W	C071S081E21	COp,DVp
103-60-10270-2006	CRAIG C-3	55.64860 N	132.98890 W	C072S081E09	COp,Pp,CHp
	CRAIG C-3	55.66378 N	132.96530 W	C071S081E34	COp,Pp,CHp
103-60-10270-2013	CRAIG C-3	55.66064 N	132.99620 W	C072S081E04	COr
	CRAIG C-3	55.66313 N	132.99978 W	C071S081E33	COr
103-60-10270-2013-3006	CRAIG C-3	55.66140 N	132.99913 W	C072S081E04	COr
	CRAIG C-3	55.66277 N	132.99796 W	C072S081E04	COr
103-60-10290	CRAIG C-3	55.63448 N	132.95810 W	C072S081E11	COp,Pp,CHp,SHp,DVp
	CRAIG C-3	55.71454 N	132.92467 W	C071S081E13	COp,SHp
103-60-10290-2003	CRAIG C-3	55.64405 N	132.95422 W	C072S081E11	COsr,Ps,CHs,SHs
	CRAIG C-3	55.65753 N	132.95807 W	C072S081E02	COsr,Ps,CHs,SHs
103-60-10290-2006	CRAIG C-3	55.65214 N	132.94464 W	C072S081E02	COp,Pp,CHp,SHp
	CRAIG C-3	55.65376 N	132.89940 W	C072S082E06	COp,SHp
103-60-10290-2006-3008	CRAIG C-3	55.65048 N	132.92519 W	C072S081E01	COr
	CRAIG C-3	55.64825 N	132.92413 W	C072S081E12	COr
103-60-10290-2006-3010	CRAIG C-3	55.65149 N	132.91984 W	C072S081E01	COp,Pp
	CRAIG C-3	55.65179 N	132.91588 W	C072S081E01	COp,Pp
103-60-10290-2006-3013	CRAIG C-3	55.65714 N	132.91606 W	C072S081E01	COr
	CRAIG C-3	55.66012 N	132.91735 W	C072S081E01	COr
103-60-10290-2006-3015	CRAIG C-3	55.65631 N	132.90549 W	C072S082E06	COp,Pp
	CRAIG C-3	55.65834 N	132.90116 W	C072S082E06	COp,Pp

WATER BODY NUMBER / NAME	MAP SHEET	LAT.	LONG.	LEGAL	SPECIES
103-60-10290-2009	CRAIG C-3	55.65819 N	132.93446 W	C072S081E01	COr,Ps,CHs,SHr,DVr
	CRAIG C-3	55.66740 N	132.94714 W	C071S081E35	COr,Ps,CHs,SHr,DVr
103-60-10290-2020	CRAIG C-3	55.69428 N	132.90733 W	C071S082E19	COp,SHp
	CRAIG C-3	55.68628 N	132.88879 W	C071S082E30	COp,SHp
103-60-10290-2028	CRAIG C-3	55.69967 N	132.90663 W	C071S082E19	COr,SHr
	CRAIG C-3	55.70759 N	132.90835 W	C071S082E18	SHr
103-60-10290-2028-3010	CRAIG C-3	55.70474 N	132.90683 W	C071S082E19	SHr
	CRAIG C-3	55.70540 N	132.90536 W	C071S082E19	SHr
103-60-10290-2028-3016	CRAIG C-3	55.70677 N	132.90782 W	C071S082E18	SHr
	CRAIG C-3	55.70754 N	132.90647 W	C071S082E18	SHr
103-60-10297	CRAIG C-3	55.62245 N	132.93135 W	C072S081E13	COr
	CRAIG C-3	55.62262 N	132.92814 W	C072S081E13	COr
103-60-10310	CRAIG C-3	55.62058 N	132.93568 W	C072S081E14	Sp,COp,Ps,CHs,SHp,DVp
	CRAIG C-3	55.56279 N	132.88262 W	C073S082E01	Sp,COp,Ps,CHs,SHp
103-60-10310-0010 Black Lake	CRAIG C-3	55.57445 N	132.91861 W	C073S082E03	Sp,COp,Ps,CHs,SHp,DVp
103-60-10310-2002	CRAIG C-3	55.61990 N	132.93524 W	C072S081E13	COr
	CRAIG C-3	55.61960 N	132.93559 W	C072S081E24	COr
103-60-10310-2004	CRAIG C-3	55.61963 N	132.93506 W	C072S081E24	COr
	CRAIG C-3	55.61932 N	132.93553 W	C072S081E24	COr
103-60-10310-2006	CRAIG C-3	55.61880 N	132.93447 W	C072S081E24	COr
	CRAIG C-3	55.61834 N	132.93520 W	C072S081E24	COr
103-60-10310-2008	CRAIG C-3	55.61806 N	132.93419 W	C072S081E24	COr
	CRAIG C-3	55.61796 N	132.93500 W	C072S081E24	COr
103-60-10310-2009	CRAIG C-3	55.59090 N	132.92276 W	C072S081E25	COp
	CRAIG C-3	55.59155 N	132.91765 W	C072S081E25	COp
103-60-10310-2010	CRAIG C-3	55.58720 N	132.92505 W	C072S081E36	COp,Pp
	CRAIG C-3	55.58852 N	132.93212 W	C072S081E36	COp,Pp
103-60-10310-2012	CRAIG C-3	55.58132 N	132.92416 W	C072S081E36	CHp
	CRAIG C-3	55.57763 N	132.92843 W	C072S081E36	CHp

WATER BODY NUMBER / NAME	MAP SHEET	LAT.	LONG.	LEGAL	SPECIES
103-60-10310-2013	CRAIG C-3	55.58132 N	132.92416 W	C072S081E36	COp
	CRAIG C-3	55.58275 N	132.91121 W	C072S081E36	COp
103-60-10310-2044	CRAIG C-3	55.56355 N	132.89527 W	C073S082E02	COr,SHr,DVr
	CRAIG C-3	55.56165 N	132.89899 W	C073S082E11	COr,SHr,DVr
103-60-10330	CRAIG C-3	55.62790 N	132.97041 W	C072S081E15	Pp,CHp
	CRAIG C-3	55.62017 N	132.96884 W	C072S081E15	Pp,CHp
103-60-10350	CRAIG C-3	55.62357 N	132.98670 W	C072S081E15	COp,Pp,CHp
	CRAIG C-4	55.59537 N	133.00152 W	C072S081E28	COp,Pp,CHp
103-60-10350-2071	CRAIG C-4	55.60470 N	133.00338 W	C072S081E28	COr
	CRAIG C-4	55.60355 N	133.00086 W	C072S081E28	COr
103-60-10370	CRAIG C-4	55.59865 N	133.03908 W	C072S081E30	COp,Pp
	CRAIG C-4	55.59390 N	133.03741 W	C072S081E29	COp,Pp
103-60-10390	CRAIG C-4	55.59118 N	133.05152 W	C072S081E30	COp,Pp
	CRAIG C-4	55.58552 N	133.03770 W	C072S081E31	COp,Pp
103-60-10390-2010	CRAIG C-4	55.58947 N	133.04856 W	C072S081E31	COr
	CRAIG C-4	55.58605 N	133.04344 W	C072S081E31	COr
103-60-10400	CRAIG C-4	55.58611 N	133.05167 W	C072S081E31	COsr,Pp
	CRAIG C-4	55.57528 N	133.06139 W	C073S081E02	COsr
103-60-10400-0010	CRAIG C-4	55.58194 N	133.05583 W	C072S081E31	COsr
103-60-10430	CRAIG C-4	55.57118 N	133.08144 W	C073S081E03	COp,Pp,CHp
	CRAIG C-4	55.56105 N	133.03797 W	C073S081E12	COp,Pp
103-60-10430-2003	CRAIG C-4	55.57083 N	133.07722 W	C073S081E03	COp
	CRAIG C-4	55.57944 N	133.06639 W	C072S080E36	COp
103-60-10430-2009	CRAIG C-4	55.56921 N	133.06189 W	C073S081E02	COr
	CRAIG C-4	55.57030 N	133.05933 W	C073S081E02	COr
103-60-10450	CRAIG C-4	55.56055 N	133.07805 W	C073S081E10	Pp
	CRAIG C-4	55.55750 N	133.05750 W	C073S081E11	Pp
103-60-10450-2003	CRAIG C-4	55.56083 N	133.07236 W	C073S081E10	Pp
	CRAIG C-4	55.56440 N	133.06478 W	C073S081E02	Pp

WATER BODY NUMBER / NAME	MAP SHEET	LAT.	LONG.	LEGAL	SPECIES
103-60-10460	CRAIG C-4	55.55480 N	133.08609 W	C073S081E10	COr,Ps
	CRAIG C-4	55.55460 N	133.07971 W	C073S081E10	COr
103-60-10470	CRAIG C-4	55.54923 N	133.09585 W	C073S081E09	Sp,COp,Pp,CHp,SHp,DVp,CTp
Klawock River	CRAIG B-3	55.48120 N	132.89007 W	C074S082E01	Sp,COp,SHp
103-60-10470-0010	CRAIG C-3	55.51556 N	132.97473 W	C073S082E29	Sp,COp,Pp,SHp,DVp
Klawock Lake					
103-60-10470-2007	CRAIG C-4	55.55073 N	133.07752 W	C073S081E10	COr,SHr
	CRAIG C-4	55.55215 N	133.07526 W	C073S081E10	COr,SHr
103-60-10470-2010	CRAIG C-4	55.54642 N	133.06296 W	C073S081E14	COp,Pp,CHp,SHp,DVp,CTp
	CRAIG C-4	55.52751 N	133.06625 W	C073S081E23	COp,Pp,CHp
103-60-10470-2010-3006	CRAIG C-4	55.54328 N	133.06137 W	C073S081E14	COp,SHp,DVp,CTp
	CRAIG C-4	55.54426 N	133.06926 W	C073S081E15	COp,SHp,DVp,CTp
103-60-10470-2010-3006-4007	CRAIG C-4	55.54260 N	133.06715 W	C073S081E14	COp,SHp,DVp,CTp
	CRAIG C-4	55.54234 N	133.07023 W	C073S081E15	COp,SHp,DVp,CTp
103-60-10470-2021	CRAIG C-4	55.54916 N	133.04710 W	C073S081E11	COp,Pp
	CRAIG C-4	55.55261 N	133.04409 W	C073S081E11	COp,Pp
103-60-10470-2023	CRAIG C-4	55.55007 N	133.04153 W	C073S081E12	COr,Pp
	CRAIG C-4	55.55173 N	133.04159 W	C073S081E12	COr,Pp
103-60-10470-2025	CRAIG C-4	55.55082 N	133.03854 W	C073S081E12	COr,Ps
	CRAIG C-4	55.55191 N	133.03698 W	C073S081E12	COr,Ps
103-60-10470-2031	CRAIG C-4	55.54706 N	133.03226 W	C073S081E13	COpr,Pp,SHr
Halfmile Creek	CRAIG C-4	55.55340 N	133.02436 W	C073S081E12	COpr,Pp,SHr
103-60-10470-2039	CRAIG C-4	55.54331 N	133.01673 W	C073S082E18	COr
	CRAIG C-4	55.54482 N	133.01665 W	C073S082E18	COr
103-60-10470-2041	CRAIG C-4	55.54312 N	133.01426 W	C073S082E18	COp
	CRAIG C-4	55.54391 N	133.00572 W	C073S082E18	COp
103-60-10470-2042	CRAIG C-4	55.53283 N	133.02425 W	C073S081E24	COp,Pp,SHp
	CRAIG C-4	55.51007 N	133.01286 W	C073S082E30	COp,SHp
103-60-10470-2042-3006	CRAIG C-4	55.52929 N	133.03559 W	C073S081E24	COp
	CRAIG C-4	55.53141 N	133.03825 W	C073S081E24	COp

WATER BODY NUMBER / NAME	MAP SHEET	LAT.	LONG.	LEGAL	SPECIES
103-60-10470-2042-3012	CRAIG C-4	55.52299 N	133.04110 W	C073S081E24	COp,Pp
	CRAIG C-4	55.50126 N	133.04614 W	C073S081E35	COp
103-60-10470-2042-3012-4013	CRAIG C-4	55.52315 N	133.04928 W	C073S081E23	COp
*Camper Creek	CRAIG C-4	55.51247 N	133.03501 W	C073S081E25	COp
103-60-10470-2042-3012-4013-5015	CRAIG C-4	55.51970 N	133.04077 W	C073S081E24	COp
	CRAIG C-4	55.50976 N	133.02770 W	C073S081E25	COp
103-60-10470-2042-3012-4019	CRAIG C-4	55.52161 N	133.05169 W	C073S081E23	COpr
*Blueberry Creek	CRAIG C-4	55.51622 N	133.04774 W	C073S081E26	COpr
103-60-10470-2042-3012-4028	CRAIG C-4	55.51657 N	133.05617 W	C073S081E26	COr,Ps
	CRAIG B-4	55.48258 N	133.06937 W	C074S081E03	COr
103-60-10470-2042-3012-4028-5024	CRAIG C-4	55.51485 N	133.06204 W	C073S081E26	COs
	CRAIG C-4	55.52027 N	133.07993 W	C073S081E22	COs
103-60-10470-2042-3012-4028-5024-6009	CRAIG C-4	55.51979 N	133.07794 W	C073S081E22	COs
	CRAIG C-4	55.51833 N	133.08065 W	C073S081E27	COs
103-60-10470-2042-3012-4040	CRAIG C-4	55.50776 N	133.05971 W	C073S081E26	COp
	CRAIG C-4	55.50160 N	133.06152 W	C073S081E35	COp
103-60-10470-2042-3020	CRAIG C-4	55.52229 N	133.03264 W	C073S081E24	COp
	CRAIG C-4	55.51562 N	133.02396 W	C073S081E25	COp
103-60-10470-2043	CRAIG C-4	55.54211 N	133.01405 W	C073S082E18	COr
	CRAIG C-4	55.54203 N	133.01160 W	C073S082E18	COr
103-60-10470-2047	CRAIG C-4	55.54006 N	133.00840 W	C073S082E18	COr
	CRAIG C-4	55.54151 N	133.00813 W	C073S082E18	COr
103-60-10470-2048	CRAIG C-4	55.52981 N	133.02097 W	C073S081E24	COr
	CRAIG C-4	55.52461 N	133.01613 W	C073S082E19	COr
103-60-10470-2049	CRAIG C-4	55.54020 N	133.00585 W	C073S082E18	COr
	CRAIG C-4	55.54160 N	133.00560 W	C073S082E18	COr
103-60-10470-2057	CRAIG C-4	55.53877 N	133.00204 W	C073S082E18	COr
	CRAIG C-3	55.53903 N	132.99934 W	C073S082E18	COr
103-60-10470-2059	CRAIG C-4	55.53764 N	133.00214 W	C073S082E18	Ss,COr,Ps
	CRAIG C-4	55.53797 N	133.00051 W	C073S082E18	Ss,COr,Ps

WATER BODY NUMBER / NAME	MAP SHEET	LAT.	LONG.	LEGAL	SPECIES
103-60-10470-2061	CRAIG C-3	55.53050 N	132.99775 W	C073S082E19	COp
	CRAIG C-3	55.53527 N	132.99444 W	C073S082E18	COp
103-60-10470-2065	CRAIG C-3	55.53170 N	132.99015 W	C073S082E20	Sp,COp
	CRAIG C-3	55.53758 N	132.98793 W	C073S082E17	Sp,COp
103-60-10470-2071	CRAIG C-3	55.53001 N	132.99761 W	C073S082E19	Sp,COp,Pp
Threemile Creek	CRAIG C-3	55.53085 N	132.92929 W	C073S082E22	COp
103-60-10470-2071-3011	CRAIG C-3	55.53363 N	132.98237 W	C073S082E17	COp
	CRAIG C-3	55.53732 N	132.97619 W	C073S082E17	COp
103-60-10470-2071-3019	CRAIG C-3	55.53309 N	132.97128 W	C073S082E17	COp
	CRAIG C-3	55.53596 N	132.97426 W	C073S082E17	COp
103-60-10470-2071-3027	CRAIG C-3	55.53364 N	132.96704 W	C073S082E16	COp
	CRAIG C-3	55.53829 N	132.96525 W	C073S082E16	COp
103-60-10470-2071-3035	CRAIG C-3	55.53417 N	132.96249 W	C073S082E16	COp
	CRAIG C-3	55.53833 N	132.95666 W	C073S082E16	COp
103-60-10470-2071-3035-4007	CRAIG C-3	55.53490 N	132.95955 W	C073S082E16	COp
	CRAIG C-3	55.53778 N	132.95972 W	C073S082E16	COp
103-60-10470-2071-3045	CRAIG C-3	55.53420 N	132.95319 W	C073S082E16	COp
	CRAIG C-3	55.54295 N	132.94848 W	C073S082E16	COp
103-60-10470-2071-3053	CRAIG C-3	55.53375 N	132.95032 W	C073S082E16	COp
	CRAIG C-3	55.53724 N	132.94221 W	C073S082E15	COp
103-60-10470-2071-3053-4005	CRAIG C-3	55.53361 N	132.94722 W	C073S082E16	COp
	CRAIG C-3	55.53447 N	132.94169 W	C073S082E15	COp
103-60-10470-2071-3060	CRAIG C-3	55.53142 N	132.94403 W	C073S082E21	COp
	CRAIG C-3	55.52343 N	132.93768 W	C073S082E22	COp
103-60-10470-2071-3065	CRAIG C-3	55.53103 N	132.94039 W	C073S082E22	COp
	CRAIG C-3	55.53471 N	132.94097 W	C073S082E15	COp
103-60-10470-2085	CRAIG C-3	55.52149 N	132.97666 W	C073S082E20	COp
	CRAIG C-3	55.52432 N	132.97907 W	C073S082E20	COp
103-60-10470-2085-3008	CRAIG C-3	55.52316 N	132.97742 W	C073S082E20	COp
	CRAIG C-3	55.52444 N	132.97527 W	C073S082E20	COp

WATER BODY NUMBER / NAME	MAP SHEET	LAT.	LONG.	LEGAL	SPECIES
103-60-10470-2086	CRAIG C-3	55.50780 N	132.98197 W	C073S082E29	SHp
	CRAIG C-3	55.50680 N	132.98195 W	C073S082E29	SHp
103-60-10470-2092	CRAIG C-3	55.50677 N	132.97881 W	C073S082E29	Sp,COp
	CRAIG C-3	55.50388 N	132.98354 W	C073S082E32	Sp,COp
103-60-10470-2099	CRAIG C-3	55.50785 N	132.94887 W	C073S082E28	SHp
	CRAIG C-3	55.50846 N	132.94724 W	C073S082E28	SHp
103-60-10470-2102	CRAIG C-3	55.50176 N	132.96701 W	C073S082E33	Sp,COr,Pp
	CRAIG C-3	55.50003 N	132.97865 W	C073S082E32	Sp,COr,Pp
103-60-10470-2102-3011	CRAIG C-3	55.50153 N	132.97275 W	C073S082E32	COp
	CRAIG B-3	55.49803 N	132.97346 W	C073S082E32	COp
103-60-10470-2102-3011-4010	CRAIG B-3	55.49911 N	132.97269 W	C073S082E32	COp
	CRAIG B-3	55.49777 N	132.97424 W	C073S082E32	COp
103-60-10470-2109	CRAIG C-3	55.50647 N	132.94713 W	C073S082E28	COp
	CRAIG C-3	55.50703 N	132.94553 W	C073S082E28	COp
103-60-10470-2115	CRAIG C-3	55.50531 N	132.94670 W	C073S082E28	COp
	CRAIG C-3	55.50623 N	132.94471 W	C073S082E28	COp
103-60-10470-2121	CRAIG C-3	55.50441 N	132.94534 W	C073S082E28	COp
	CRAIG C-3	55.50535 N	132.94428 W	C073S082E28	COp
103-60-10470-2128	CRAIG B-3	55.49613 N	132.95608 W	C073S082E33	Sp,COp,SHp
	CRAIG B-3	55.49006 N	132.95705 W	C073S082E33	Sp,COp,SHp
103-60-10470-2129	CRAIG B-3	55.49729 N	132.93588 W	C073S082E34	Sp,COp
	CRAIG C-3	55.50002 N	132.92819 W	C073S082E34	Sp,COp
103-60-10470-2135	CRAIG C-3	55.50065 N	132.93958 W	C073S082E34	Sp,Pp
	CRAIG C-3	55.50337 N	132.93059 W	C073S082E34	Sp,Pp
103-60-10470-2136	CRAIG B-3	55.49122 N	132.94885 W	C073S082E33	COr,SHr
	CRAIG B-3	55.48957 N	132.94837 W	C074S082E04	COr,SHr
103-60-10470-2138	CRAIG B-3	55.49133 N	132.94631 W	C073S082E33	COr
	CRAIG B-3	55.49012 N	132.94607 W	C073S082E33	COr
103-60-10470-2140	CRAIG B-3	55.49125 N	132.94366 W	C073S082E33	COsr
	CRAIG B-3	55.48841 N	132.94229 W	C074S082E03	COsr

WATER BODY NUMBER / NAME	MAP SHEET	LAT.	LONG.	LEGAL	SPECIES
103-60-10470-2144	CRAIG B-3	55.49149 N	132.93857 W	C073S082E34	Sp,COr
	CRAIG B-3	55.47951 N	132.93390 W	C074S082E03	COr
103-60-10470-2144-3003	CRAIG B-3	55.49035 N	132.93864 W	C073S082E34	COr
	CRAIG B-3	55.48995 N	132.93987 W	C073S082E34	COr
103-60-10470-2155	CRAIG B-3	55.48745 N	132.91314 W	C074S082E02	COs
	CRAIG B-3	55.48798 N	132.90803 W	C074S082E02	COs
103-60-10470-2158	CRAIG B-3	55.48403 N	132.91945 W	C074S082E03	COr
	CRAIG B-3	55.48041 N	132.92050 W	C074S082E03	COr
103-60-10470-2161	CRAIG B-3	55.48633 N	132.91363 W	C074S082E02	COr
	CRAIG B-3	55.48520 N	132.90643 W	C074S082E02	COr
103-60-10470-2170	CRAIG B-3	55.48351 N	132.91237 W	C074S082E02	COr,Ps,DVr
	CRAIG B-3	55.48196 N	132.91188 W	C074S082E02	COr,Ps,DVr
103-60-10470-2178	CRAIG B-3	55.48378 N	132.91048 W	C074S082E02	COr
	CRAIG B-3	55.47933 N	132.90386 W	C074S082E02	COr
103-60-10470-2178-3004	CRAIG B-3	55.48230 N	132.90960 W	C074S082E02	COr
	CRAIG B-3	55.48153 N	132.90917 W	C074S082E02	COr
103-60-10470-2178-3008	CRAIG B-3	55.48012 N	132.90475 W	C074S082E02	COr
	CRAIG B-3	55.47949 N	132.90446 W	C074S082E02	COr
103-60-10470-2178-3011	CRAIG B-3	55.48018 N	132.90470 W	C074S082E02	COr
	CRAIG B-3	55.48045 N	132.90178 W	C074S082E02	COr
103-60-10470-2190	CRAIG B-3	55.48267 N	132.89940 W	C074S082E02	SHr
	CRAIG B-3	55.48102 N	132.89800 W	C074S082E02	SHr
103-60-10480	CRAIG C-4	55.54329 N	133.09708 W	C073S081E16	Pp,CHp
	CRAIG C-4	55.54171 N	133.09080 W	C073S081E15	Pp,CHp
103-60-10492	CRAIG B-4	55.48712 N	133.13262 W	C074S081E05	COr
	CRAIG B-4	55.48866 N	133.13219 W	C074S081E05	COr
103-60-10495	CRAIG B-4	55.48750 N	133.12862 W	C074S081E05	COr
	CRAIG B-4	55.48889 N	133.12917 W	C074S081E05	COr
103-60-10500	CRAIG B-4	55.48456 N	133.12376 W	C074S081E05	Sp,COp,Pp,CHp,SHp
Crab Creek	CRAIG C-4	55.50001 N	133.09180 W	C073S081E34	COp,SHp

WATER BODY NUMBER / NAME	MAP SHEET	LAT.	LONG.	LEGAL	SPECIES
103-60-10500-2003	CRAIG C-4	55.50031 N	133.11348 W	C073S081E33	COr
	CRAIG C-4	55.50641 N	133.11336 W	C073S081E28	COr
103-60-10500-2003-3007	CRAIG C-4	55.50239 N	133.11471 W	C073S081E33	COr
	CRAIG C-4	55.50360 N	133.11631 W	C073S081E33	COr
103-60-10500-2005	CRAIG C-4	55.50639 N	133.09217 W	C073S081E27	COr
	CRAIG C-4	55.50869 N	133.08219 W	C073S081E27	COr
103-60-10501	CRAIG B-4	55.48361 N	133.12523 W	C074S081E05	COr,Ps
	CRAIG B-4	55.48373 N	133.12268 W	C074S081E05	COr,Ps
103-60-10502	CRAIG B-4	55.47979 N	133.12811 W	C074S081E05	COr
	CRAIG B-4	55.47901 N	133.12550 W	C074S081E05	COr
103-60-10503	CRAIG B-4	55.47952 N	133.12807 W	C074S081E05	COr
	CRAIG B-4	55.47830 N	133.12652 W	C074S081E05	COr
103-60-10504	CRAIG B-4	55.48058 N	133.12702 W	C074S081E05	COr,Ps
	CRAIG B-4	55.47920 N	133.12562 W	C074S081E05	COr,Ps
103-60-10505	CRAIG B-4	55.47639 N	133.12695 W	C074S081E05	Ps,CHs
	CRAIG B-4	55.47724 N	133.12529 W	C074S081E05	Ps,CHs
103-60-10507	CRAIG B-4	55.47406 N	133.12572 W	C074S081E08	COr
	CRAIG B-4	55.47403 N	133.12352 W	C074S081E08	COr
103-60-10510	CRAIG B-4	55.47076 N	133.12604 W	C074S081E08	Ps
	CRAIG B-4	55.47209 N	133.11881 W	C074S081E09	Ps
103-60-10512	CRAIG B-4	55.46902 N	133.12688 W	C074S081E08	Ps
	CRAIG B-4	55.46912 N	133.12385 W	C074S081E08	Ps
103-60-10515	CRAIG B-4	55.46191 N	133.12462 W	C074S081E08	COp,Ps
	CRAIG B-4	55.46356 N	133.12098 W	C074S081E08	COp,Ps
103-60-10520	CRAIG B-4	55.45361 N	133.09986 W	C074S081E16	Ps
	CRAIG B-4	55.45702 N	133.09645 W	C074S081E16	Ps
103-60-10525	CRAIG B-4	55.45072 N	133.08729 W	C074S081E15	Ps
	CRAIG B-4	55.45416 N	133.08736 W	C074S081E15	Ps
103-60-10530	CRAIG B-4	55.45046 N	133.08013 W	C074S081E15	Ps
	CRAIG B-4	55.45283 N	133.07766 W	C074S081E15	Ps

WATER BODY NUMBER / NAME	MAP SHEET	LAT.	LONG.	LEGAL	SPECIES
103-60-10540	CRAIG B-4	55.45219 N	133.05484 W	C074S081E14	Pp
	CRAIG B-4	55.45551 N	133.05807 W	C074S081E14	Pp
103-60-10550	CRAIG B-4	55.45453 N	133.04984 W	C074S081E14	Pp
	CRAIG B-4	55.45888 N	133.05055 W	C074S081E14	Pp
103-60-10560	CRAIG B-4	55.45529 N	133.04574 W	C074S081E14	Pp
	CRAIG B-4	55.46003 N	133.04468 W	C074S081E14	Pp
103-60-10570	CRAIG B-4	55.45538 N	133.03220 W	C074S081E13	COp,Ps,CHs
	CRAIG B-4	55.46590 N	133.01915 W	C074S081E12	COp
103-60-10589	CRAIG B-3	55.45261 N	132.99317 W	C074S082E17	COp,Pp
	CRAIG B-3	55.45445 N	132.99369 W	C074S082E18	COp,Pp
103-60-10590	CRAIG B-3	55.45060 N	132.98917 W	C074S082E17	COp,Pp,CHp,SHp
	CRAIG B-3	55.46291 N	132.96903 W	C074S082E08	COp,Pp,CHp,SHp
103-60-10590-2002	CRAIG B-3	55.45008 N	132.98855 W	C074S082E17	COr
	CRAIG B-3	55.44851 N	132.98672 W	C074S082E17	COr
103-60-10590-2004	CRAIG B-3	55.45140 N	132.98684 W	C074S082E17	COp,SHp
	CRAIG B-3	55.45205 N	132.97520 W	C074S082E17	COp,SHp
103-60-10590-2006	CRAIG B-3	55.45491 N	132.97631 W	C074S082E17	Ps
	CRAIG B-3	55.45300 N	132.96351 W	C074S082E16	Ps
103-60-10590-2013	CRAIG B-3	55.45638 N	132.97349 W	C074S082E17	COp
	CRAIG B-3	55.46057 N	132.97453 W	C074S082E17	COp
103-60-10592	CRAIG B-3	55.44972 N	132.99528 W	C074S082E18	COr
	CRAIG B-3	55.44778 N	132.99528 W	C074S082E18	COr
103-60-10593	CRAIG B-3	55.44952 N	132.99767 W	C074S082E18	COr
	CRAIG B-3	55.44776 N	132.99657 W	C074S082E18	COr
103-60-10594	CRAIG B-3	55.44944 N	132.99805 W	C074S082E18	COr
	CRAIG B-3	55.44778 N	132.99833 W	C074S082E18	COr
103-60-10620	CRAIG B-4	55.43422 N	133.06643 W	C074S081E23	Ps
	CRAIG B-4	55.43239 N	133.06350 W	C074S081E23	Ps
103-60-10630	CRAIG B-4	55.43082 N	133.08015 W	C074S081E27	COr
	CRAIG B-4	55.42932 N	133.07907 W	C074S081E27	COr

WATER BODY NUMBER / NAME	MAP SHEET	LAT.	LONG.	LEGAL	SPECIES
103-60-10650	CRAIG B-4	55.41847 N	133.03219 W	C074S081E25	COp,Pp,CHp
	CRAIG B-4	55.42248 N	133.01558 W	C074S082E30	COp,Pp,CHp
103-60-10660	CRAIG B-4	55.41291 N	133.03407 W	C074S081E36	Pp
	CRAIG B-4	55.41369 N	133.02563 W	C074S081E36	Pp
103-60-10670	CRAIG B-4	55.40863 N	133.03581 W	C074S081E36	Pp
	CRAIG B-4	55.40649 N	133.02511 W	C074S081E36	Pp
103-60-10680	CRAIG B-4	55.40725 N	133.03579 W	C074S081E36	Pp
	CRAIG B-4	55.40264 N	133.02897 W	C075S081E01	Pp
103-60-10690	CRAIG B-4	55.37824 N	133.01148 W	C075S082E07	COp,Pp,CHp
	CRAIG B-3	55.38626 N	132.98620 W	C075S082E08	COp,Pp,CHp
103-60-10710	CRAIG B-3	55.37084 N	132.96381 W	C075S082E16	COp,Pp,CHp
	CRAIG B-3	55.37838 N	132.97495 W	C075S082E08	COp,Pp,CHp
103-60-10730	CRAIG B-3	55.35798 N	132.91585 W	C075S082E23	Pp,CHp
	CRAIG B-3	55.37240 N	132.91967 W	C075S082E15	Pp,CHp
103-60-10750	CRAIG B-3	55.35659 N	132.88192 W	C075S082E24	COp,Pp,CHp,SHr,DVp
	CRAIG B-3	55.41015 N	132.83227 W	C074S083E32	COp,SHr
103-60-10750-2003	CRAIG B-3	55.36107 N	132.86908 W	C075S082E13	COp,Pp,CHp
	CRAIG B-3	55.37391 N	132.86590 W	C075S083E18	COp,Pp,CHp
103-60-10750-2003-3001	CRAIG B-3	55.36168 N	132.87242 W	C075S082E13	COp,Pp,CHp
	CRAIG B-3	55.36779 N	132.87544 W	C075S082E13	COp,Pp,CHp
103-60-10750-2010	CRAIG B-3	55.37806 N	132.83027 W	C075S083E08	COp,SHr
	CRAIG B-3	55.38053 N	132.81629 W	C075S083E08	COp
103-60-10750-2014	CRAIG B-3	55.39732 N	132.82806 W	C075S083E05	SHr
	CRAIG B-3	55.40083 N	132.82041 W	C075S083E05	SHr
103-60-10750-2016	CRAIG B-3	55.40249 N	132.82462 W	C075S083E05	SHr
	CRAIG B-3	55.40126 N	132.82042 W	C075S083E05	SHr
103-60-10750-2017	CRAIG B-3	55.40017 N	132.82826 W	C075S083E05	COr,DVp
	CRAIG B-3	55.40249 N	132.83165 W	C075S083E05	COr,DVp
103-60-10750-2017-3008	CRAIG B-3	55.40249 N	132.83165 W	C075S083E05	COr,DVp
	CRAIG B-3	55.40591 N	132.83135 W	C074S083E32	COr,DVp

WATER BODY NUMBER / NAME	MAP SHEET	LAT.	LONG.	LEGAL	SPECIES
103-60-10750-2017-3008-4010	CRAIG B-3	55.40509 N	132.83108 W	C074S083E32	COr,DVp
	CRAIG B-3	55.40602 N	132.83083 W	C074S083E32	COr,DVp
103-60-10750-2018	CRAIG B-3	55.40849 N	132.82554 W	C074S083E32	COp,SHr
	CRAIG B-3	55.41146 N	132.81938 W	C074S083E32	COp,SHr
103-60-10765	CRAIG B-3	55.35550 N	132.86319 W	C075S083E19	COsr
	CRAIG B-3	55.35522 N	132.85676 W	C075S083E19	COsr
103-60-10770	CRAIG B-3	55.35333 N	132.85997 W	C075S083E19	COp,Pp,CHp,SHp
	CRAIG B-3	55.34218 N	132.78930 W	C075S083E27	COp,SHp
103-60-10770-2002	CRAIG B-3	55.35152 N	132.85815 W	C075S083E19	COsr,Ps,CHs
	CRAIG B-3	55.32199 N	132.86671 W	C075S082E36	COsr
103-60-10770-2002-3025	CRAIG B-3	55.33702 N	132.85685 W	C075S083E30	COsr,Ps
	CRAIG B-3	55.33472 N	132.84462 W	C075S083E30	COsr,Ps
103-60-10770-2002-3029	CRAIG B-3	55.32934 N	132.86079 W	C075S083E31	COsr,Ps
	CRAIG B-3	55.32860 N	132.85461 W	C075S083E31	COsr,Ps
103-60-10770-2004	CRAIG B-3	55.35349 N	132.85352 W	C075S083E19	COr,Ps,CHs
	CRAIG B-3	55.32690 N	132.81744 W	C075S083E32	COr
103-60-10770-2010	CRAIG B-3	55.35269 N	132.84793 W	C075S083E19	COsr
	CRAIG B-3	55.35006 N	132.84589 W	C075S083E19	COsr
103-60-10780	CRAIG B-3	55.35081 N	132.88862 W	C075S082E24	COsr,Ps,CHs
	CRAIG B-3	55.34492 N	132.88150 W	C075S082E25	COsr,Ps,CHs
103-60-10790	CRAIG B-3	55.34463 N	132.91601 W	C075S082E26	Pp,CHp
	CRAIG B-3	55.33617 N	132.91214 W	C075S082E26	Pp,CHp
103-60-10800	CRAIG B-3	55.34554 N	132.96114 W	C075S082E21	Pp,CHp
	CRAIG B-3	55.34204 N	132.95559 W	C075S082E28	Pp,CHp
103-60-10810	CRAIG B-3	55.34515 N	132.96174 W	C075S082E21	Pp,CHp
	CRAIG B-3	55.34126 N	132.96117 W	C075S082E28	Pp,CHp
103-60-10830	CRAIG B-3	55.34612 N	132.99588 W	C075S082E19	COp,Pp,CHp
	CRAIG B-3	55.33773 N	132.98725 W	C075S082E29	COp,Pp,CHp
103-60-10840	CRAIG B-3	55.34431 N	132.99519 W	C075S082E30	Pp,CHp
	CRAIG B-3	55.33613 N	132.99071 W	C075S082E29	Pp,CHp

WATER BODY NUMBER / NAME	MAP SHEET	LAT.	LONG.	LEGAL	SPECIES
103-60-10845	CRAIG B-4	55.34411 N	133.01000 W	C075S082E30	Ps
	CRAIG B-4	55.34026 N	133.01047 W	C075S082E30	Ps
103-60-10850	CRAIG B-4	55.34249 N	133.03827 W	C075S081E25	COp,Pp,CHp
	CRAIG B-4	55.33380 N	133.03138 W	C075S081E25	COp,Pp,CHp
103-60-10890	CRAIG B-4	55.36747 N	133.07841 W	C075S081E15	COp,Pp,CHp
	CRAIG B-4	55.34903 N	133.07939 W	C075S081E22	COp
103-60-10900	CRAIG B-4	55.37406 N	133.10174 W	C075S081E09	COp,Pp
	CRAIG B-4	55.36807 N	133.11019 W	C075S081E16	COp,Pp
103-60-10920	CRAIG B-4	55.36141 N	133.15922 W	C075S081E18	Pp,CHp
	CRAIG B-4	55.35176 N	133.15748 W	C075S081E19	Pp,CHp
103-60-10930	CRAIG B-4	55.37408 N	133.17540 W	C075S080E12	Pp,CHp
	CRAIG B-4	55.36267 N	133.19300 W	C075S080E13	Pp,CHp
103-60-10940	CRAIG B-4	55.44540 N	133.27720 W	C074S080E20	COsr,Ps,CHp
	CRAIG B-4	55.44016 N	133.27144 W	C074S080E21	COsr,Ps,CHp
103-60-10950	CRAIG C-4	55.52308 N	133.28927 W	C073S080E20	COp,Pp
	CRAIG C-4	55.51859 N	133.29807 W	C073S080E19	COp,Pp
103-60-10970	CRAIG C-4	55.53186 N	133.28885 W	C073S080E20	COp,Pp
	CRAIG C-4	55.53152 N	133.29391 W	C073S080E20	COp,Pp
103-60-11000	CRAIG C-4	55.54341 N	133.15039 W	C073S081E18	COr
	CRAIG C-4	55.54595 N	133.14330 W	C073S081E17	COr
103-70-10050	CRAIG C-5	55.61916 N	133.37438 W	C072S078E24	COp,Pp
	CRAIG C-5	55.63733 N	133.35238 W	C072S079E07	COp,Pp
103-70-10080	CRAIG C-5	55.60793 N	133.34412 W	C072S079E19	COp,Pp,CHp
	CRAIG C-4	55.61859 N	133.32046 W	C072S079E20	COp,Pp
103-70-10110	CRAIG C-4	55.58522 N	133.27538 W	C072S079E34	COp,Pp,CHp
	CRAIG C-4	55.61804 N	133.29790 W	C072S079E21	COp
103-70-10110-2004	CRAIG C-4	55.58661 N	133.27628 W	C072S079E34	Ps
	CRAIG C-4	55.59170 N	133.26493 W	C072S079E26	Ps
103-70-10130	CRAIG C-4	55.53981 N	133.32009 W	C073S080E18	Pp,CHp
	CRAIG C-4	55.53210 N	133.31767 W	C073S080E19	Pp,CHp

WATER BODY NUMBER / NAME	MAP SHEET	LAT.	LONG.	LEGAL	SPECIES
103-70-10150	CRAIG C-4	55.54075 N	133.32366 W	C073S079E13	COp,Pp,CHp
	CRAIG C-4	55.52469 N	133.32606 W	C073S079E24	COp,CHp
103-70-10150-0010	CRAIG C-4	55.52306 N	133.32444 W	C073S079E24	COp,CHp
103-70-10180	CRAIG C-4	55.54510 N	133.32079 W	C073S080E18	COp,Pp,CHp
	CRAIG C-4	55.55760 N	133.33329 W	C073S079E12	COp,Pp,CHp
103-70-10200	CRAIG C-5	55.55765 N	133.34929 W	C073S079E11	COp,Pp,CHp
	CRAIG C-5	55.55129 N	133.34854 W	C073S079E11	COp,Pp,CHp
103-70-10230	CRAIG C-5	55.56722 N	133.36409 W	C073S079E02	COp,Pp,CHp
	CRAIG C-5	55.55996 N	133.36139 W	C073S079E11	COp,Pp,CHp
103-70-10250	CRAIG C-5	55.56487 N	133.38008 W	C073S079E03	COp,Pp,CHp
	CRAIG C-5	55.55361 N	133.36462 W	C073S079E11	COp
103-70-10270	CRAIG C-5	55.56068 N	133.39544 W	C073S079E10	COp,Pp,CHp
	CRAIG C-5	55.54757 N	133.37710 W	C073S079E10	COp
103-70-10290	CRAIG C-5	55.55528 N	133.42490 W	C073S079E08	COp,Pp,CHp
	CRAIG C-5	55.54891 N	133.41101 W	C073S079E09	COp,Pp,CHp
103-70-10330	CRAIG C-5	55.55075 N	133.42843 W	C073S079E08	COp,Pp,CHp
	CRAIG C-5	55.54158 N	133.42410 W	C073S079E17	COp,Pp,CHp
103-70-10340	CRAIG C-5	55.51694 N	133.49638 W	C073S078E25	COp,Pp,CHp
	CRAIG C-5	55.50306 N	133.50234 W	C073S078E35	COp
103-70-10350	CRAIG B-5	55.49048 N	133.53337 W	C073S078E34	COp,Pp,CHp
	CRAIG B-5	55.48323 N	133.51527 W	C074S078E02	COp,Pp,CHp
103-70-10360	CRAIG B-5	55.48735 N	133.53772 W	C074S078E03	COp,Pp,CHp
	CRAIG B-5	55.47782 N	133.54294 W	C074S078E03	COp,Pp,CHp
103-70-10380	CRAIG B-5	55.48029 N	133.55523 W	C074S078E04	COp,Pp,CHp
	CRAIG B-5	55.47342 N	133.55359 W	C074S078E09	COp,Pp,CHp
103-70-10400	CRAIG B-5	55.47223 N	133.56741 W	C074S078E09	COp,Pp,CHp
	CRAIG B-5	55.46001 N	133.55902 W	C074S078E16	COp,Pp,CHp
103-70-10400-2003	CRAIG B-5	55.46995 N	133.56688 W	C074S078E09	Ps,CHs
	CRAIG B-5	55.47001 N	133.56304 W	C074S078E09	Ps,CHs

WATER BODY NUMBER / NAME	MAP SHEET	LAT.	LONG.	LEGAL	SPECIES
103-70-10430	CRAIG B-5	55.47009 N	133.64201 W	C074S077E12	COp,Pp,CHp
	CRAIG B-5	55.47325 N	133.65643 W	C074S077E11	COp,Pp,CHp
103-70-10450	CRAIG B-5	55.48946 N	133.63161 W	C074S077E01	COp,Pp,CHp
	CRAIG B-5	55.48858 N	133.66042 W	C074S077E02	COp,Pp,CHp
103-70-10470	CRAIG B-5	55.49458 N	133.62279 W	C073S078E31	Ps
	CRAIG C-5	55.50748 N	133.63224 W	C073S077E25	Ps
103-70-10490	CRAIG C-5	55.51420 N	133.58771 W	C073S078E29	COp,Pp
	CRAIG C-5	55.51150 N	133.59327 W	C073S078E29	COp,Pp
103-70-10500	CRAIG C-5	55.52181 N	133.58760 W	C073S078E20	COsr,Ps
	CRAIG C-5	55.52427 N	133.59522 W	C073S078E20	COsr,Ps
103-70-10500-2004	CRAIG C-5	55.52402 N	133.59266 W	C073S078E20	COsr,Ps
	CRAIG C-5	55.52569 N	133.59453 W	C073S078E20	COsr,Ps
103-70-10510	CRAIG C-5	55.53065 N	133.63559 W	C073S077E24	COp,Pp,CHp
	CRAIG C-5	55.52651 N	133.64503 W	C073S077E24	COp
103-70-10530	CRAIG C-6	55.55357 N	133.68051 W	C073S077E10	Ps
	CRAIG C-6	55.54848 N	133.68207 W	C073S077E10	Ps
103-70-10540	CRAIG C-6	55.55312 N	133.71641 W	C073S077E09	Ps
	CRAIG C-6	55.54977 N	133.71566 W	C073S077E09	Ps
103-70-10550	CRAIG C-6	55.55276 N	133.72299 W	C073S077E09	Ps
	CRAIG C-6	55.54908 N	133.72693 W	C073S077E09	Ps
103-80-10030	CRAIG D-5	55.76796 N	133.66507 W	C070S077E30	COp
	CRAIG D-5	55.76997 N	133.65546 W	C070S077E30	COp
103-80-10050	CRAIG C-5	55.71046 N	133.58570 W	C071S077E15	Ps
	CRAIG C-5	55.71330 N	133.58337 W	C071S077E15	Ps
103-80-10060	CRAIG C-5	55.70869 N	133.58329 W	C071S077E15	Ps
	CRAIG C-5	55.71025 N	133.57616 W	C071S077E15	Ps
103-80-10100	CRAIG C-5	55.70077 N	133.51866 W	C071S078E19	COp,Pp,CHp
	CRAIG C-5	55.70979 N	133.51500 W	C071S078E18	COp,Pp,CHp
103-80-10120	CRAIG C-5	55.70586 N	133.49920 W	C071S078E19	COp,Pp
	CRAIG C-5	55.71234 N	133.49814 W	C071S078E18	COp,Pp

WATER BODY NUMBER / NAME	MAP SHEET	LAT.	LONG.	LEGAL	SPECIES
103-80-10150	CRAIG C-5	55.74242 N	133.50819 W	C071S078E06	COp,Pp,CHp
	CRAIG C-5	55.72853 N	133.51955 W	C071S078E07	COp
103-80-10170	CRAIG D-5	55.75292 N	133.50901 W	C070S078E31	Pp
	CRAIG D-5	55.75121 N	133.51429 W	C070S078E31	Pp
103-80-10190	CRAIG D-5	55.76338 N	133.52193 W	C070S078E31	Pp
	CRAIG D-5	55.76023 N	133.52500 W	C070S077E36	Pp
103-80-10220	CRAIG D-5	55.77108 N	133.54627 W	C070S077E25	Pp
	CRAIG D-5	55.76723 N	133.54564 W	C070S077E25	Pp
103-80-10240	CRAIG D-5	55.77296 N	133.55234 W	C070S077E26	COp,Pp,CHp
	CRAIG D-5	55.76113 N	133.59172 W	C070S077E34	COp
103-80-10240-2009	CRAIG D-5	55.76024 N	133.58688 W	C070S077E34	COp
	CRAIG D-5	55.75291 N	133.59592 W	C070S077E34	COp
103-80-10260	CRAIG D-5	55.77895 N	133.54483 W	C070S077E24	COp,Pp,CHp
	CRAIG D-5	55.78484 N	133.60430 W	C070S077E21	COp
103-80-10260-2011	CRAIG D-5	55.78596 N	133.58924 W	C070S077E22	COp
	CRAIG D-5	55.77938 N	133.60426 W	C070S077E21	COp
103-80-10290	CRAIG D-5	55.78878 N	133.51262 W	C070S078E19	COp
	CRAIG D-5	55.79452 N	133.52319 W	C070S077E13	COp
103-80-10310	CRAIG D-5	55.75901 N	133.47038 W	C070S078E33	Sp,COp,Pp,SHp,DVp
Chuck Creek	CRAIG D-5	55.76801 N	133.46558 W	C070S078E28	Sp,COp,Pp,SHp,DVp
103-80-10310-0010	CRAIG D-5	55.77444 N	133.46222 W	C070S078E28	Sp,COp,SHp,DVp
Chuck Lake					
103-80-10310-2008	CRAIG D-5	55.77170 N	133.46095 W	C070S078E28	Ss
	CRAIG D-5	55.77018 N	133.45642 W	C070S078E28	Ss
103-80-10310-2011	CRAIG D-5	55.77666 N	133.46581 W	C070S078E28	Ss
	CRAIG D-5	55.77693 N	133.47009 W	C070S078E28	Ss
103-80-10310-2014	CRAIG D-5	55.77993 N	133.45292 W	C070S078E21	Ss
	CRAIG D-5	55.77896 N	133.44766 W	C070S078E21	Ss
103-80-10310-2019	CRAIG D-5	55.78098 N	133.45782 W	C070S078E21	Ss
	CRAIG D-5	55.78207 N	133.45721 W	C070S078E21	Ss

WATER BODY NUMBER / NAME	MAP SHEET	LAT.	LONG.	LEGAL	SPECIES
103-80-10330	CRAIG D-5	55.76112 N	133.36925 W	C070S079E31	COp,Pp
East Fork Tonowek Creek	CRAIG D-5	55.77692 N	133.38541 W	C070S078E25	COp,Pp
103-80-10330-2007	CRAIG D-5	55.77253 N	133.38283 W	C070S078E25	COp,Pp
Tonowek Creek	CRAIG D-5	55.77484 N	133.40417 W	C070S078E26	COp,Pp
103-80-10330-2007-3005	CRAIG D-5	55.77218 N	133.39719 W	C070S078E26	COp,Pp
Mink Creek	CRAIG D-5	55.76557 N	133.39522 W	C070S078E26	COp,Pp
103-80-10350	CRAIG C-4	55.71915 N	133.31896 W	C071S079E17	COr,Pp,CHp
	CRAIG C-4	55.65594 N	133.28103 W	C072S079E03	COr
103-80-10350-2015	CRAIG C-4	55.71549 N	133.28811 W	C071S079E15	COr
	CRAIG C-4	55.71670 N	133.27889 W	C071S079E15	COr
103-80-10350-2019	CRAIG C-4	55.71110 N	133.28836 W	C071S079E15	COp
	CRAIG C-4	55.70372 N	133.27859 W	C071S079E22	COp
103-80-10350-2029	CRAIG C-4	55.68948 N	133.28277 W	C071S079E27	COp
	CRAIG C-4	55.68573 N	133.27543 W	C071S079E27	COp
103-80-10360	CRAIG C-4	55.71016 N	133.31919 W	C071S079E17	COp,Pp
	CRAIG C-4	55.70477 N	133.31198 W	C071S079E21	COp,Pp
103-80-10400	CRAIG C-5	55.71129 N	133.35467 W	C071S079E18	Pp
	CRAIG C-5	55.70756 N	133.35742 W	C071S079E18	Pp
103-80-10410	CRAIG C-5	55.72527 N	133.37270 W	C071S078E12	COp,Pp,CHp
	CRAIG C-5	55.71879 N	133.37091 W	C071S078E13	COp,Pp,CHp
103-80-10420	CRAIG C-5	55.70010 N	133.36259 W	C071S079E19	COp,Pp,CHp
	CRAIG C-5	55.70596 N	133.36592 W	C071S079E19	COp,Pp,CHp
103-80-10430	CRAIG C-5	55.69567 N	133.35179 W	C071S079E19	COp,Pp,CHp
	CRAIG C-5	55.69769 N	133.34508 W	C071S079E19	COp,Pp,CHp
103-80-10440	CRAIG C-5	55.68900 N	133.34846 W	C071S079E30	COp,Pp,CHp
	CRAIG C-5	55.68715 N	133.33710 W	C071S079E29	COp,Pp,CHp
103-80-10460	CRAIG C-5	55.68322 N	133.35455 W	C071S079E30	COp,Pp,CHp
	CRAIG C-4	55.66635 N	133.33333 W	C071S079E32	COp
103-80-10500	CRAIG C-5	55.66349 N	133.39142 W	C071S078E36	COp,Pp,CHp
	CRAIG C-5	55.64234 N	133.35131 W	C072S079E07	Pp,CHp

WATER BODY NUMBER / NAME	MAP SHEET	LAT.	LONG.	LEGAL	SPECIES
103-80-10530	CRAIG C-5	55.65144 N	133.40052 W	C072S078E02	COp,Pp,CHp
	CRAIG C-5	55.64674 N	133.39383 W	C072S078E12	COp,CHp
103-80-10560	CRAIG C-5	55.63851 N	133.39313 W	C072S078E12	COp,Pp
	CRAIG C-5	55.64131 N	133.38633 W	C072S078E12	COp,Pp
103-80-10570	CRAIG C-5	55.62536 N	133.38184 W	C072S078E13	COp,Pp
	CRAIG C-5	55.62974 N	133.37197 W	C072S078E13	COp,Pp
103-90-10010	PETERSBURG A-4	56.13412 N	133.27401 W	C066S078E24	Ps
	PETERSBURG A-4	56.13283 N	133.27092 W	C066S078E24	Ps
103-90-10020	PETERSBURG A-4	56.12188 N	133.27362 W	C066S078E25	COs,Ps
	PETERSBURG A-4	56.12094 N	133.26342 W	C066S078E25	COs,Ps
103-90-10030	PETERSBURG A-4	56.06279 N	133.27930 W	C067S078E13	COp,Pp
	PETERSBURG A-4	56.06657 N	133.25044 W	C067S079E18	COp
103-90-10030-0010	PETERSBURG A-4	56.06861 N	133.24083 W	C067S079E07	COp
103-90-10040	PETERSBURG A-4	56.05265 N	133.25259 W	C067S079E19	COs,Ps,CHs
	PETERSBURG A-4	56.05353 N	133.24469 W	C067S079E18	COs,Ps,CHs
103-90-10058	PETERSBURG A-4	56.02489 N	133.25279 W	C067S079E30	CHs
	PETERSBURG A-4	56.02731 N	133.25072 W	C067S079E30	CHs
103-90-10060	PETERSBURG A-4	56.02155 N	133.25058 W	C067S079E31	COp,Ps,CHs
	PETERSBURG A-4	56.02101 N	133.22767 W	C067S079E32	COp
103-90-10070	PETERSBURG A-4	56.01149 N	133.25399 W	C067S079E31	Ps,CHs
	PETERSBURG A-4	56.00455 N	133.24307 W	C068S079E06	Ps,CHs
103-90-10080	CRAIG D-4	55.98326 N	133.25117 W	C068S079E07	COp,Pp
	CRAIG D-4	55.98721 N	133.25042 W	C068S079E07	COp,Pp
103-90-10080-0010	CRAIG D-4	55.99000 N	133.25194 W	C068S079E07	COp,Pp
103-90-10090	CRAIG D-4	55.97535 N	133.24167 W	C068S079E18	COp,Pp
	CRAIG D-4	55.98426 N	133.23625 W	C068S079E08	COp,Pp
103-90-10095	CRAIG D-4	55.97337 N	133.23948 W	C068S079E18	COp
	CRAIG D-4	55.97937 N	133.23089 W	C068S079E17	COp

WATER BODY NUMBER / NAME	MAP SHEET	LAT.	LONG.	LEGAL	SPECIES
103-90-10140	CRAIG D-4	55.95148 N	133.23963 W	C068S079E30	Sp,COp,Pp,CHp,SHp,DVp,CTp
Sarkar Creek	CRAIG D-4	55.97841 N	133.09105 W	C068S080E18	COp,Pp
103-90-10140-0010	CRAIG D-4	55.95139 N	133.20916 W	C068S079E28	Sp,COp,Pp,CHp,SHp,DVp,CTp
Sarkar Lake					
103-90-10140-0020	CRAIG D-4	55.97472 N	133.17695 W	C068S079E15	Sp,COp,Pp,CHp,DVp,CTp
103-90-10140-0030	CRAIG D-4	55.96167 N	133.15361 W	C068S079E23	Sp,COp,Pp,CHp,DVp
103-90-10140-0040	CRAIG D-4	55.96222 N	133.12861 W	C068S079E24	Sp,COp,Pp,CHp,DVp
103-90-10140-0050	CRAIG D-4	55.97472 N	133.08888 W	C068S080E18	COp,Pp
103-90-10140-2004	CRAIG D-4	55.93204 N	133.21719 W	C068S079E32	Sp,COp,SHp,DVp
	CRAIG D-4	55.92188 N	133.21932 W	C069S079E01	Sp,COp,SHp,DVp
103-90-10140-2004-0010	CRAIG D-4	55.91250 N	133.21527 W	C069S080E06	Sp,COp,SHp,DVp
103-90-10140-2004-3003	CRAIG D-4	55.92739 N	133.21908 W	C068S079E32	COp,SHp,DVp
	CRAIG D-4	55.91685 N	133.17082 W	C069S080E05	COp,DVp
103-90-10140-2004-3003-4014	CRAIG D-4	55.92077 N	133.18898 W	C069S080E05	COr
	CRAIG D-4	55.92398 N	133.18270 W	C068S079E34	COr
103-90-10140-2004-3011	CRAIG D-4	55.90772 N	133.21222 W	C069S080E07	COp
	CRAIG D-4	55.89546 N	133.19523 W	C069S080E07	COp
103-90-10140-2004-3011-0010	CRAIG D-4	55.89472 N	133.19889 W	C069S080E07	COp
103-90-10140-2007	CRAIG D-4	55.96296 N	133.20604 W	C068S079E21	COp,DVp,CTp
	CRAIG D-4	55.99807 N	133.19239 W	C068S079E04	COp
103-90-10140-2007-0010	CRAIG D-4	55.99028 N	133.19695 W	C068S079E09	COp,DVp,CTp
103-90-10140-2007-3017	CRAIG D-4	55.99878 N	133.19913 W	C068S079E04	COp,DVp,CTp
	PETERSBURG A-4	56.00338 N	133.19920 W	C068S079E04	COp,DVp,CTp

WATER BODY NUMBER / NAME	MAP SHEET	LAT.	LONG.	LEGAL	SPECIES
103-90-10140-2008	CRAIG D-4	55.95985 N	133.19011 W	C068S079E21	DVp
	CRAIG D-4	55.96162 N	133.16922 W	C068S079E22	DVp
103-90-10140-2015	CRAIG D-4	55.97786 N	133.17344 W	C068S079E15	COp,DVp,CTp
	CRAIG D-4	55.99757 N	133.13659 W	C068S079E02	COp,DVp,CTp
103-90-10140-2015-0010	PETERSBURG A-4	56.00278 N	133.12833 W	C068S079E01	COr,DVp,CTp
103-90-10140-2015-3031	PETERSBURG A-4	56.00663 N	133.13159 W	C068S079E01	COp
	PETERSBURG A-4	56.04724 N	133.15203 W	C067S079E23	COp
103-90-10140-2015-3035	PETERSBURG A-4	56.00258 N	133.12386 W	C068S079E01	COp,DVp,CTp
	PETERSBURG A-4	56.02813 N	133.12114 W	C067S079E25	COp,DVp,CTp
103-90-10140-2026	CRAIG D-4	55.94371 N	133.11447 W	C068S079E25	Ss,COp
	CRAIG D-4	55.93651 N	133.08077 W	C068S080E32	Ss,COp
103-90-10140-2034	CRAIG D-4	55.96642 N	133.11590 W	C068S079E24	Ss
	CRAIG D-4	55.96046 N	133.10660 W	C068S080E19	Ss
103-90-10220	CRAIG D-4	55.92966 N	133.25154 W	C068S079E31	Pp,CHp
	CRAIG D-4	55.93785 N	133.24853 W	C068S079E30	Pp,CHp
103-90-10230	CRAIG D-4	55.92956 N	133.25007 W	C068S079E31	Pp,CHp
	CRAIG D-4	55.93319 N	133.24174 W	C068S079E31	Pp,CHp
103-90-10240	CRAIG D-4	55.88471 N	133.19516 W	C069S080E18	COp,Pp,DVp
	CRAIG D-4	55.88670 N	133.20155 W	C069S080E18	COp,Pp,DVp
103-90-10240-2003	CRAIG D-4	55.88585 N	133.20048 W	C069S080E18	COp,Pp,DVp
	CRAIG D-4	55.88600 N	133.20272 W	C069S080E18	COp,Pp,DVp
103-90-10250	CRAIG D-4	55.89587 N	133.15018 W	C069S080E09	COp,Pp,CHp,SHp,DVp
Yatuk Creek	CRAIG D-4	55.93665 N	133.12692 W	C068S079E36	COp,DVp
103-90-10250-0010	CRAIG D-4	55.93500 N	133.12445 W	C068S079E36	COp,DVp
103-90-10250-2011	CRAIG D-4	55.92300 N	133.13019 W	C069S080E03	COp
	CRAIG D-4	55.92532 N	133.14069 W	C068S079E35	COp
103-90-10250-2014	CRAIG D-4	55.92431 N	133.12642 W	C068S079E36	COpr,SHr
	CRAIG D-4	55.92889 N	133.09156 W	C068S080E31	COp

WATER BODY NUMBER / NAME	MAP SHEET	LAT.	LONG.	LEGAL	SPECIES
103-90-10260	CRAIG D-4	55.88856 N	133.14517 W	C069S080E16	COp,Pp,CHp,DVp
Naukati Creek	CRAIG D-4	55.89314 N	133.08235 W	C069S080E13	COp,DVp
103-90-10260-2009	CRAIG D-4	55.90219 N	133.11826 W	C069S080E10	DVp
	CRAIG D-4	55.90751 N	133.11861 W	C069S080E10	DVp
103-90-10260-2015	CRAIG D-4	55.89791 N	133.10943 W	C069S080E11	COr,Ps,CHs
	CRAIG D-4	55.92395 N	133.06296 W	C068S080E32	COr,Ps,CHs
103-90-10260-2015-0010	CRAIG D-4	55.90694 N	133.10028 W	C069S080E11	COr,Ps,CHs
103-90-10260-2015-3020	CRAIG D-4	55.90175 N	133.06694 W	C069S080E12	COr
	CRAIG D-4	55.89834 N	133.05088 W	C069S081E07	COr
103-90-10260-2015-3030	CRAIG D-4	55.91451 N	133.05685 W	C069S081E06	COr,Ps,CHs
	CRAIG D-4	55.92229 N	133.04448 W	C069S081E06	COr,Ps,CHs
103-90-10260-2015-3034	CRAIG D-4	55.91808 N	133.05832 W	C069S081E06	COr,Ps,CHs
	CRAIG D-4	55.92487 N	133.05108 W	C068S080E33	COr,Ps,CHs
103-90-10270	CRAIG D-4	55.88090 N	133.12902 W	C069S080E15	COp,Pp,CHp
Gutchi Creek	CRAIG D-4	55.86540 N	133.07708 W	C069S080E25	COp,Pp,CHp
103-90-10270-0010	CRAIG D-4	55.87167 N	133.09305 W	C069S080E23	COp,Pp,CHp
103-90-10270-2006	CRAIG D-4	55.88005 N	133.13280 W	C069S080E15	COsr
	CRAIG D-4	55.87397 N	133.12313 W	C069S080E22	COsr
103-90-10270-2011	CRAIG D-4	55.88076 N	133.12405 W	C069S080E15	COsr
	CRAIG D-4	55.88565 N	133.11774 W	C069S080E15	COsr
103-90-10280	CRAIG D-4	55.86215 N	133.15317 W	C069S080E28	COp,Pp,CHs
	CRAIG D-4	55.85744 N	133.13986 W	C069S080E27	COp,Pp,CHs
103-90-10290	CRAIG D-4	55.84410 N	133.14408 W	C069S080E33	COp,Pp,CHs
	CRAIG D-4	55.84134 N	133.12956 W	C069S080E34	COp,Pp,CHs
103-90-10310	CRAIG D-4	55.81996 N	133.15351 W	C070S080E09	COp,Pp,CHp,SHp,DVp
Staney Creek	CRAIG C-4	55.73406 N	133.00436 W	C071S081E09	COp
103-90-10310-2005	CRAIG D-4	55.81575 N	133.13170 W	C070S080E10	COp,Pp,CHp,SHp
	CRAIG D-4	55.81714 N	133.02876 W	C070S081E08	COp,SHp

WATER BODY NUMBER / NAME	MAP SHEET	LAT.	LONG.	LEGAL	SPECIES
103-90-10310-2005-0010	CRAIG D-4	55.80861 N	133.07611 W	C070S080E12	COp,Pp,CHp,SHp
103-90-10310-2005-0020	CRAIG D-4	55.81389 N	133.03749 W	C070S081E08	COp,SHp
103-90-10310-2005-0030	CRAIG D-4	55.82056 N	133.02555 W	C070S081E08	COp,SHp
103-90-10310-2005-3005	CRAIG D-4	55.81623 N	133.13083 W	C070S080E10	COsr,Ps
	CRAIG D-4	55.82382 N	133.11031 W	C070S080E02	COsr
103-90-10310-2005-3005-0010	CRAIG D-4	55.82472 N	133.10778 W	C070S080E02	COsr
103-90-10310-2005-3005-4017	CRAIG D-4	55.82361 N	133.11193 W	C070S080E02	COsr
	CRAIG D-4	55.83113 N	133.10933 W	C070S080E02	COsr
103-90-10310-2005-3014	CRAIG D-4	55.81479 N	133.05438 W	C070S081E07	COp,SHp
	CRAIG D-4	55.80707 N	133.04432 W	C070S081E18	COp,SHp
103-90-10310-2005-3017	CRAIG D-4	55.81716 N	133.05442 W	C070S081E07	COp
	CRAIG D-4	55.82053 N	133.05976 W	C070S081E07	COp
103-90-10310-2005-3020	CRAIG D-4	55.81076 N	133.04396 W	C070S081E07	COp,Pp
	CRAIG D-4	55.80404 N	133.03569 W	C070S081E17	COp,Pp
103-90-10310-2008	CRAIG D-4	55.80169 N	133.11013 W	C070S080E14	COp,Pp,CHp
	CRAIG D-4	55.79528 N	133.11481 W	C070S080E15	COp,Pp,CHp
103-90-10310-2012	CRAIG D-4	55.79501 N	133.09617 W	C070S080E14	COp
	CRAIG D-4	55.79023 N	133.10259 W	C070S080E23	COp
103-90-10310-2018	CRAIG D-4	55.78585 N	133.08176 W	C070S080E24	COp,SHp,DVp
	CRAIG C-4	55.70941 N	133.12625 W	C071S080E15	COp,SHp,DVp
103-90-10310-2018-3005	CRAIG D-4	55.77488 N	133.09178 W	C070S080E26	COp
	CRAIG D-4	55.75881 N	133.07929 W	C070S080E36	COp
103-90-10310-2018-3009	CRAIG D-4	55.76610 N	133.10864 W	C070S080E26	COp
	CRAIG D-4	55.76022 N	133.08786 W	C070S080E36	COp
103-90-10310-2018-3011	CRAIG D-4	55.76324 N	133.11067 W	C070S080E35	COp
	CRAIG D-4	55.75723 N	133.10672 W	C070S080E35	COp

WATER BODY NUMBER / NAME	MAP SHEET	LAT.	LONG.	LEGAL	SPECIES
103-90-10310-2018-3020	CRAIG C-4	55.74066 N	133.11183 W	C071S080E02	COsr
	CRAIG C-4	55.73668 N	133.12111 W	C071S080E03	COsr
103-90-10310-2018-3025	CRAIG C-4	55.73208 N	133.11494 W	C071S080E10	COsr
	CRAIG C-4	55.73012 N	133.10589 W	C071S080E11	COsr
103-90-10310-2018-3031	CRAIG C-4	55.72356 N	133.12109 W	C071S080E10	COsr
	CRAIG C-4	55.72177 N	133.11048 W	C071S080E11	COsr
103-90-10310-2018-3039	CRAIG C-4	55.72141 N	133.12040 W	C071S080E10	COp,SHp,DVp
	CRAIG C-4	55.71023 N	133.11158 W	C071S080E14	COp,SHp,DVp
103-90-10310-2025	CRAIG D-4	55.77981 N	133.06520 W	C070S080E24	COp
	CRAIG D-4	55.77935 N	133.05208 W	C070S081E19	COp
103-90-10310-2026	CRAIG D-4	55.77460 N	133.05931 W	C070S081E30	Ps
	CRAIG D-4	55.76783 N	133.05959 W	C070S081E30	Ps
103-90-10310-2029	CRAIG D-4	55.76575 N	133.04266 W	C070S081E30	COp
	CRAIG D-4	55.76587 N	133.03246 W	C070S081E29	COp
103-90-10310-2030	CRAIG D-4	55.75228 N	133.03049 W	C070S081E32	COp,DVp
	CRAIG C-4	55.71167 N	133.05123 W	C071S081E18	COp,DVp
103-90-10310-2030-3016	CRAIG C-4	55.73155 N	133.03885 W	C071S081E07	COp,DVp
	CRAIG C-4	55.72649 N	133.05245 W	C071S081E07	COp,DVp
103-90-10310-2030-3024	CRAIG C-4	55.72397 N	133.04438 W	C071S081E07	COp
	CRAIG C-4	55.72221 N	133.05612 W	C071S081E07	COp
103-90-10310-2036	CRAIG C-4	55.74071 N	133.01880 W	C071S081E05	COp
	CRAIG C-4	55.72074 N	133.01497 W	C071S081E17	COp
103-90-10350	CRAIG D-4	55.80822 N	133.15302 W	C070S080E09	COp,Pp
	CRAIG D-4	55.80123 N	133.14661 W	C070S080E16	COp,Pp
103-90-10360	CRAIG D-4	55.80465 N	133.16942 W	C070S080E17	COp,Pp
	CRAIG D-4	55.79848 N	133.16544 W	C070S080E16	COp,Pp
103-90-10370	CRAIG D-4	55.80698 N	133.18188 W	C070S080E17	COp,Pp
	CRAIG D-4	55.80296 N	133.17915 W	C070S080E17	COp,Pp
103-90-10390	CRAIG D-4	55.78523 N	133.21585 W	C070S080E19	Pp
	CRAIG D-4	55.77687 N	133.21072 W	C070S080E30	Pp

WATER BODY NUMBER / NAME	MAP SHEET	LAT.	LONG.	LEGAL	SPECIES
103-90-10410	CRAIG D-4	55.75512 N	133.24190 W	C070S079E36	Pp
	CRAIG D-4	55.75019 N	133.24594 W	C070S079E35	Pp
103-90-10420	CRAIG C-4	55.74722 N	133.24667 W	C071S079E02	Sp,COr,Pr,CHp,SHp,DVp
Shaheen Creek	CRAIG C-4	55.67331 N	133.19899 W	C071S080E31	SHp,DVp
103-90-10420-2001	CRAIG C-4	55.74552 N	133.24275 W	C071S079E02	COp
	CRAIG D-4	55.75001 N	133.23129 W	C070S079E36	COp
103-90-10420-2008	CRAIG C-4	55.74626 N	133.24552 W	C071S079E02	COp,Pp
	CRAIG C-4	55.72871 N	133.25504 W	C071S079E11	COp,Pp
103-90-10420-2032	CRAIG C-4	55.72559 N	133.22674 W	C071S079E12	COp
	CRAIG C-4	55.71330 N	133.22641 W	C071S079E13	COp
103-90-10420-2035	CRAIG C-4	55.71623 N	133.22186 W	C071S079E13	COpr,SHp,DVp
	CRAIG C-4	55.71363 N	133.18087 W	C071S080E17	COsr,SHsr,DVsr
103-90-10420-2059	CRAIG C-4	55.67786 N	133.20108 W	C071S080E30	SHp,DVp
	CRAIG C-4	55.67522 N	133.19407 W	C071S080E31	SHp,DVp
103-90-10440	CRAIG C-4	55.72853 N	133.29124 W	C071S079E10	COp,Pp
	CRAIG C-4	55.72123 N	133.29060 W	C071S079E10	COp,Pp
103-90-10470	CRAIG D-5	55.81163 N	133.51476 W	C070S078E07	COp
	CRAIG D-5	55.80341 N	133.52148 W	C070S078E18	COp
103-90-10480	CRAIG D-5	55.79655 N	133.58591 W	C070S077E15	COp,Pp,CHp
	CRAIG D-5	55.79154 N	133.57781 W	C070S077E22	COp,Pp,CHp
103-90-10490	CRAIG D-5	55.80463 N	133.65605 W	C070S077E18	COp,Pp
	CRAIG D-5	55.79950 N	133.63875 W	C070S077E17	COp
103-90-10500	CRAIG D-5	55.79489 N	133.65161 W	C070S077E18	COp,Pp
	CRAIG D-5	55.78750 N	133.63432 W	C070S077E20	COp
103-90-10510	CRAIG D-6	55.92739 N	133.72621 W	C068S076E31	COp,Pp,CHp
Survey Creek	CRAIG D-6	55.94408 N	133.71973 W	C068S076E30	COp,Pp,CHp
103-90-10510-2005	CRAIG D-6	55.93891 N	133.72589 W	C068S076E31	COp,Pp,CHp
	CRAIG D-6	55.94023 N	133.73250 W	C068S075E25	COp,Pp,CHp
103-90-10530	CRAIG D-6	55.92163 N	133.68197 W	C069S076E01	Pp
	CRAIG D-6	55.92744 N	133.67768 W	C068S076E32	Pp

WATER BODY NUMBER / NAME	MAP SHEET	LAT.	LONG.	LEGAL	SPECIES
103-90-10550	CRAIG D-5	55.92811 N	133.64689 W	C068S076E34	Pp
	CRAIG D-5	55.93360 N	133.65078 W	C068S076E33	Pp
103-90-10560	CRAIG D-5	55.94529 N	133.66088 W	C068S076E28	COp,Pp
	CRAIG D-5	55.94425 N	133.66332 W	C068S076E28	COp,Pp
103-90-10560-0010	CRAIG D-6	55.94222 N	133.66778 W	C068S076E28	COp
103-90-10562	CRAIG D-5	55.94706 N	133.66101 W	C068S076E28	Pp
	CRAIG D-5	55.94736 N	133.66535 W	C068S076E28	Pp
103-90-10570	CRAIG D-5	55.95565 N	133.65893 W	C068S076E28	COp,Pp
	CRAIG D-5	55.96428 N	133.65736 W	C068S076E21	COp,Pp
103-90-10580	CRAIG D-5	55.96154 N	133.64154 W	C068S076E22	COp,Pp,CHp
Hook Lake	CRAIG D-5	55.99584 N	133.65781 W	C068S076E09	COp,Pp,CHp
103-90-10585	CRAIG D-5	55.97028 N	133.63278 W	C068S076E22	Pp
	CRAIG D-5	55.97083 N	133.63528 W	C068S076E15	Pp
103-90-10590	CRAIG D-5	55.97035 N	133.63333 W	C068S076E22	Pp
	CRAIG D-5	55.97507 N	133.63234 W	C068S076E15	Pp
103-90-10610	CRAIG D-5	55.96944 N	133.59379 W	C068S076E24	COp,Pp,CHp
	PETERSBURG A-5	56.00001 N	133.59812 W	C068S076E02	COp
103-90-10630	CRAIG D-5	55.99123 N	133.53717 W	C068S077E08	COs,Ps,CHp
	PETERSBURG A-5	56.01355 N	133.53572 W	C067S077E32	COs,Ps
103-90-10640	PETERSBURG A-5	56.03837 N	133.49393 W	C067S077E27	COs,Ps,CHs
	PETERSBURG A-5	56.03383 N	133.52892 W	C067S077E29	COs,Ps,CHs
103-90-10650	PETERSBURG A-5	56.04794 N	133.48215 W	C067S077E22	COp,Pp,CHp
	PETERSBURG A-5	56.04832 N	133.46620 W	C067S077E23	COp,Pp,CHp
103-90-10654	PETERSBURG A-5	56.04210 N	133.48494 W	C067S077E22	Ps
	PETERSBURG A-5	56.04242 N	133.48104 W	C067S077E22	Ps
103-90-10656	PETERSBURG A-5	56.03784 N	133.48265 W	C067S077E27	Ps
	PETERSBURG A-5	56.03753 N	133.47915 W	C067S077E27	Ps
103-90-10660	PETERSBURG A-5	56.01131 N	133.44807 W	C067S077E35	Ps
	PETERSBURG A-5	56.01475 N	133.44998 W	C067S077E35	Ps

WATER BODY NUMBER / NAME	MAP SHEET	LAT.	LONG.	LEGAL	SPECIES
103-90-10662	PETERSBURG A-5	56.01402 N	133.44331 W	C067S077E35	Ps
	PETERSBURG A-5	56.01552 N	133.44277 W	C067S077E36	Ps
103-90-10664	PETERSBURG A-5	56.01389 N	133.44167 W	C067S077E36	Ps
	PETERSBURG A-5	56.01472 N	133.44194 W	C067S077E36	Ps
103-90-10666	PETERSBURG A-5	56.01623 N	133.42494 W	C067S077E36	Ps
	PETERSBURG A-5	56.01699 N	133.42509 W	C067S077E36	Ps
103-90-10668	PETERSBURG A-5	56.01889 N	133.41417 W	C067S078E31	Ps
	PETERSBURG A-5	56.02028 N	133.41888 W	C067S077E36	Ps
103-90-10670	PETERSBURG A-5	56.01982 N	133.41042 W	C067S078E31	Ps,CHs
	PETERSBURG A-5	56.02465 N	133.42251 W	C067S077E25	Ps,CHs
103-90-10690	PETERSBURG A-5	56.03997 N	133.38229 W	C067S078E20	Sp,COp,Pp,CHp
	PETERSBURG A-5	56.05719 N	133.41563 W	C067S078E18	Sp,COp,CHp
103-90-10690-0010	PETERSBURG A-5	56.04611 N	133.40361 W	C067S078E19	Sp,COp,Pp,CHp
103-90-10690-0020	PETERSBURG A-5	56.05833 N	133.41333 W	C067S078E18	Sp,COp,CHp
103-90-10706	PETERSBURG A-5	56.03546 N	133.37417 W	C067S078E29	Ps
	PETERSBURG A-5	56.03653 N	133.37321 W	C067S078E29	Ps
103-90-10707	PETERSBURG A-5	56.03514 N	133.37358 W	C067S078E29	Ps
	PETERSBURG A-5	56.03631 N	133.37113 W	C067S078E29	Ps
103-90-10708	PETERSBURG A-5	56.03393 N	133.37273 W	C067S078E29	Ps
	PETERSBURG A-5	56.03596 N	133.36994 W	C067S078E29	Ps
103-90-10710	PETERSBURG A-5	56.03302 N	133.37172 W	C067S078E29	COs,Ps
	PETERSBURG A-5	56.03532 N	133.36615 W	C067S078E28	COs,Ps
103-90-10712	PETERSBURG A-5	56.03174 N	133.37181 W	C067S078E29	Ps
	PETERSBURG A-5	56.03146 N	133.36901 W	C067S078E29	Ps
103-90-10718	PETERSBURG A-5	56.01222 N	133.37251 W	C067S078E32	Ps
	PETERSBURG A-5	56.01306 N	133.36861 W	C067S078E32	Ps
103-90-10720	PETERSBURG A-5	56.00940 N	133.37321 W	C068S078E05	Sp,COp,Pp,CHp
	PETERSBURG A-5	56.02898 N	133.34774 W	C067S078E28	Sp,COp,Pp,CHp

WATER BODY NUMBER / NAME	MAP SHEET	LAT.	LONG.	LEGAL	SPECIES
103-90-10720-0001	PETERSBURG A-5	56.01889 N	133.35195 W	C067S078E33	Sp,COp,Pp,CHp
103-90-10750	PETERSBURG A-4	56.01867 N	133.31891 W	C067S078E34	COs,Ps,CHs
	PETERSBURG A-4	56.02848 N	133.31939 W	C067S078E27	COs,Ps,CHs
103-90-10770	PETERSBURG A-4	56.04464 N	133.30326 W	C067S078E23	COs,Ps
	PETERSBURG A-4	56.04044 N	133.31569 W	C067S078E22	COs,Ps
103-90-10780	PETERSBURG A-4	56.04604 N	133.30239 W	C067S078E23	COs,Ps
	PETERSBURG A-4	56.05109 N	133.31713 W	C067S078E22	COs,Ps
103-90-10790	PETERSBURG A-4	56.07077 N	133.32044 W	C067S078E10	COs,Ps,CHs
	PETERSBURG A-4	56.07040 N	133.33250 W	C067S078E10	COs,Ps,CHs
103-90-10800	PETERSBURG A-5	56.08192 N	133.38906 W	C067S078E08	COp,Pp,CHp
	PETERSBURG A-5	56.07992 N	133.42205 W	C067S077E12	COp,Pp,CHp
103-90-10810	PETERSBURG A-4	56.10236 N	133.32724 W	C066S078E34	COp,Pp,CHp
	PETERSBURG A-5	56.11660 N	133.34076 W	C066S078E28	COp,Pp,CHp
103-90-10830	CRAIG D-5	55.98108 N	133.46325 W	C068S077E14	COp,Pp
	CRAIG D-5	55.98294 N	133.45165 W	C068S077E11	COp
103-90-10840	CRAIG D-5	55.96529 N	133.41788 W	C068S077E24	COp,Pp
	CRAIG D-5	55.96857 N	133.41822 W	C068S077E13	COp,Pp
103-90-10870	CRAIG D-5	55.95818 N	133.43370 W	C068S077E24	Ps,CHs
	CRAIG D-5	55.95940 N	133.43325 W	C068S077E24	Ps,CHs
103-90-10880	CRAIG D-5	55.93976 N	133.45454 W	C068S077E26	COp,Pp
	CRAIG D-5	55.94935 N	133.44912 W	C068S077E26	COp
103-90-10890	CRAIG D-5	55.92862 N	133.38987 W	C068S078E32	COp,Pp
	CRAIG D-5	55.92613 N	133.38870 W	C068S078E32	COp,Pp
103-90-10890-0010	CRAIG D-5	55.92306 N	133.38611 W	C069S078E01	COp
103-90-10895	CRAIG D-4	55.86618 N	133.32648 W	C069S079E20	COp,Pp
	CRAIG D-4	55.86991 N	133.30442 W	C069S079E21	COp,Pp
103-90-10900	CRAIG D-4	55.86026 N	133.30963 W	C069S079E28	COp
	CRAIG D-4	55.86424 N	133.30896 W	C069S079E28	COp

WATER BODY NUMBER / NAME	MAP SHEET	LAT.	LONG.	LEGAL	SPECIES
103-90-10920	CRAIG D-4	55.85897 N	133.25524 W	C069S079E26	COp
	CRAIG D-4	55.85702 N	133.25320 W	C069S079E26	COp
103-90-10920-0010	CRAIG D-4	55.85806 N	133.24861 W	C069S079E26	COp
103-90-10940	CRAIG D-4	55.82809 N	133.21711 W	C070S079E01	Sp,COp,Pp
	CRAIG D-4	55.82700 N	133.22923 W	C070S079E01	Sp,COp,Pp
103-90-10940-0001	CRAIG D-4	55.83111 N	133.23916 W	C070S079E01	Sp,COp,Pp
103-90-10960	CRAIG D-4	55.81239 N	133.31005 W	C070S079E09	Sp,COp,Pp
	CRAIG D-4	55.82254 N	133.25222 W	C070S079E02	COp
103-90-10960-0010 Karheen Lakes	CRAIG D-4	55.81556 N	133.30528 W	C070S079E09	Sp,COp,Pp
103-90-10960-0020 Karheen Lakes	CRAIG D-4	55.81667 N	133.28140 W	C070S079E10	Sp,COp,Pp
103-90-10960-2003	CRAIG D-4	55.81511 N	133.30223 W	C070S079E09	COp
	CRAIG D-4	55.83888 N	133.28138 W	C069S079E34	COp
103-90-10960-2003-0010	CRAIG D-4	55.84056 N	133.27973 W	C069S079E34	COp
103-90-10980	CRAIG D-4	55.85612 N	133.30545 W	C069S079E28	COp
	CRAIG D-4	55.85009 N	133.30208 W	C069S079E33	COp
104-10-10050	DIXON ENTRANCE D-3	54.77449 N	132.89929 W	C082S084E08	Sp,COp,Ps,SHp
	DIXON ENTRANCE D-3	54.78614 N	132.79753 W	C082S084E01	COp,SHp
104-10-10050-0010	DIXON ENTRANCE D-3	54.79306 N	132.88028 W	C082S084E05	Sp,COp,Pp,SHp
104-10-10050-0020	DIXON ENTRANCE D-3	54.78611 N	132.86333 W	C082S084E04	Sp,COp,Pp,SHp
104-10-10050-0030	DIXON ENTRANCE D-3	54.78333 N	132.84139 W	C082S084E03	Sp,COp,SHp
104-10-10050-2003	DIXON ENTRANCE D-3	54.79665 N	132.88421 W	C081S084E32	Sp,Pp,SHp
	DIXON ENTRANCE D-3	54.80557 N	132.89677 W	C081S084E32	Sp,Pp,SHp

WATER BODY NUMBER / NAME	MAP SHEET	LAT.	LONG.	LEGAL	SPECIES
104-10-10050-2007	DIXON ENTRANCE D-3	54.79652 N	132.87209 W	C081S084E33	Sp,COp,Pp,SHp
	DIXON ENTRANCE D-3	54.80892 N	132.87364 W	C081S084E33	Sp,COp,Pp,SHp
104-10-10050-2008	DIXON ENTRANCE D-3	54.77490 N	132.86431 W	C082S084E09	COp,Ps,SHp
	DIXON ENTRANCE D-3	54.76333 N	132.84667 W	C082S084E15	COp,SHp
104-10-10050-2009	DIXON ENTRANCE D-3	54.79407 N	132.84421 W	C082S084E03	Sp,COp,Pp,SHp
	DIXON ENTRANCE D-3	54.79959 N	132.81672 W	C081S084E35	COp,SHp
104-10-10050-2012	DIXON ENTRANCE D-3	54.78319 N	132.81374 W	C082S084E02	COp
	DIXON ENTRANCE D-3	54.77930 N	132.81213 W	C082S084E11	COp
104-10-10250	DIXON ENTRANCE D-3	54.77215 N	132.89835 W	C082S084E08	COp,Pp,CHp,DVp
	DIXON ENTRANCE D-3	54.76419 N	132.87903 W	C082S084E16	COp,Pp,CHp,DVp
104-10-10250-0020 Essowah Lakes	DIXON ENTRANCE D-3	54.76639 N	132.87417 W	C082S084E16	COp,DVp
104-10-10270	DIXON ENTRANCE D-3	54.75111 N	132.82084 W	C082S084E23	COp,Pp
	DIXON ENTRANCE D-3	54.75122 N	132.82078 W	C082S084E23	COp,Pp
104-10-10280	DIXON ENTRANCE D-3	54.75042 N	132.82036 W	C082S084E23	Pp
	DIXON ENTRANCE C-3	54.74541 N	132.81549 W	C082S084E23	Pp
104-10-10290	DIXON ENTRANCE C-3	54.69524 N	132.84341 W	C083S084E03	COp,Pp
	DIXON ENTRANCE C-3	54.69894 N	132.84113 W	C083S084E03	COp,Pp
104-10-10300	DIXON ENTRANCE C-3	54.71296 N	132.81114 W	C082S084E35	COp,Pp,CHp
	DIXON ENTRANCE C-3	54.72273 N	132.82867 W	C082S084E35	COp
104-10-10300-2004	DIXON ENTRANCE C-3	54.72187 N	132.82103 W	C082S084E35	COp
	DIXON ENTRANCE C-3	54.72833 N	132.81606 W	C082S084E26	COp
104-10-10300-2004-3001	DIXON ENTRANCE C-3	54.72356 N	132.82178 W	C082S084E26	COp
	DIXON ENTRANCE C-3	54.72818 N	132.82753 W	C082S084E26	COp
104-10-10350	DIXON ENTRANCE C-3	54.69648 N	132.75343 W	C083S085E05	COp,Pp,CHp
	DIXON ENTRANCE C-3	54.70475 N	132.75615 W	C083S085E06	COp,Pp,CHp
104-20-10010	CRAIG A-4	55.12042 N	133.18900 W	C078S081E10	Ps
	CRAIG A-4	55.12304 N	133.19521 W	C078S081E10	Ps
104-20-10040	CRAIG A-4	55.12278 N	133.11085 W	C078S082E07	COsr,Ps
	CRAIG A-4	55.12355 N	133.09889 W	C078S082E08	COsr,Ps

WATER BODY NUMBER / NAME	MAP SHEET	LAT.	LONG.	LEGAL	SPECIES
104-20-10050	CRAIG A-4	55.11998 N	133.11175 W	C078S082E07	Pp,CHp
	CRAIG A-4	55.11261 N	133.10014 W	C078S082E18	Pp,CHp
104-20-10100	CRAIG A-4	55.09905 N	133.14236 W	C078S081E24	Sp,COr,Pp,CHp,SHr
	CRAIG A-4	55.07547 N	133.12420 W	C078S081E25	COr
104-20-10100-0010 Manhattan Lake	CRAIG A-4	55.08917 N	133.14194 W	C078S081E24	Sp,COr,Pp,SHr
104-20-10100-2010	CRAIG A-4	55.08710 N	133.14080 W	C078S081E24	COr
	CRAIG A-4	55.08289 N	133.14777 W	C078S081E25	COr
104-20-10120	CRAIG A-4	55.10191 N	133.17999 W	C078S081E15	Ps
	CRAIG A-4	55.09801 N	133.18336 W	C078S081E22	Ps
104-20-10130	CRAIG A-4	55.10369 N	133.19710 W	C078S081E15	Ps
	CRAIG A-4	55.10078 N	133.20192 W	C078S081E16	Ps
104-20-10160	CRAIG A-4	55.07122 N	133.20315 W	C078S081E28	Ss,Ps
	CRAIG A-4	55.08524 N	133.18236 W	C078S081E22	Ps
104-20-10180	CRAIG A-4	55.06155 N	133.17208 W	C078S081E35	Ps
	CRAIG A-4	55.06674 N	133.16802 W	C078S081E35	Ps
104-20-10200	CRAIG A-4	55.05340 N	133.16854 W	C079S081E02	COp,Pp,CHp
	CRAIG A-4	55.05256 N	133.12038 W	C079S082E06	COp
104-20-10250	CRAIG A-4	55.03130 N	133.16109 W	C079S081E11	Pp,CHp
	CRAIG A-4	55.03860 N	133.15425 W	C079S081E11	Pp,CHp
104-20-10300	CRAIG A-4	55.00728 N	133.15503 W	C079S081E23	Sp,COp,Pp,SHp,DVp
	CRAIG A-4	55.02940 N	133.10196 W	C079S082E07	Sp,COp,Pp
104-20-10300-0010 Devil Lake	DIXON ENTRANCE D-4	54.99972 N	133.12916 W	C079S081E24	Sp,COp,Pp,SHp,DVp
104-20-10300-2005	CRAIG A-4	55.00334 N	133.12863 W	C079S081E24	Ps
	CRAIG A-4	55.01011 N	133.12296 W	C079S082E19	Ps
104-20-10300-2006	CRAIG A-4	55.00427 N	133.10901 W	C079S082E19	Sp,COp,DVp
	DIXON ENTRANCE D-4	54.99541 N	133.06105 W	C079S082E28	Sp,COp
104-20-10300-2006-0010 Little Devil Lake	DIXON ENTRANCE D-4	54.99806 N	133.08444 W	C079S082E29	Sp,COp,DVp

WATER BODY NUMBER / NAME	MAP SHEET	LAT.	LONG.	LEGAL	SPECIES
104-20-10350	DIXON ENTRANCE D-4	54.98005 N	133.14576 W	C079S081E36	Sp,COp,Pp,CHp,DVp
	DIXON ENTRANCE D-4	54.98340 N	133.13925 W	C079S081E36	Sp,COp,Pp,CHp,DVp
104-20-10350-0010 Welcome, Lake	DIXON ENTRANCE D-4	54.98278 N	133.11861 W	C079S082E31	COp,DVp
104-20-10400	DIXON ENTRANCE D-4	54.96309 N	133.13979 W	C080S081E01	COp,Pp,CHp
	DIXON ENTRANCE D-4	54.96645 N	133.12286 W	C080S082E06	COp,Pp,CHp
104-20-10400-2004	DIXON ENTRANCE D-4	54.96412 N	133.13454 W	C080S081E01	COp,Pp
	DIXON ENTRANCE D-4	54.95963 N	133.13050 W	C080S081E01	COp,Pp
104-20-10410	DIXON ENTRANCE D-4	54.95300 N	133.08957 W	C080S082E08	COp,Pp
	DIXON ENTRANCE D-4	54.95930 N	133.08477 W	C080S082E05	COp,Pp
104-20-10430	DIXON ENTRANCE D-4	54.92432 N	133.09858 W	C080S082E20	COp,Pp
	DIXON ENTRANCE D-4	54.92526 N	133.09138 W	C080S082E20	COp,Pp
104-20-10440	DIXON ENTRANCE D-4	54.93032 N	133.01916 W	C080S082E14	Pp
	DIXON ENTRANCE D-4	54.93350 N	133.01544 W	C080S082E14	Pp
104-20-10450	DIXON ENTRANCE D-4	54.92087 N	133.02378 W	C080S082E23	COp,Pp
	DIXON ENTRANCE D-4	54.91567 N	133.02132 W	C080S082E23	COp,Pp
104-20-10460	DIXON ENTRANCE D-4	54.91640 N	133.04169 W	C080S082E22	COp,Pp
	DIXON ENTRANCE D-4	54.91236 N	133.03726 W	C080S082E22	COp,Pp
104-20-10470	DIXON ENTRANCE D-4	54.91142 N	133.05478 W	C080S082E21	Pp
	DIXON ENTRANCE D-4	54.90717 N	133.05294 W	C080S082E28	Pp
104-20-10500	DIXON ENTRANCE D-4	54.89862 N	133.00248 W	C080S082E26	COp,Pp
	DIXON ENTRANCE D-4	54.90546 N	133.00786 W	C080S082E26	COp,Pp
104-20-10505	DIXON ENTRANCE D-3	54.90025 N	132.99575 W	C080S082E25	COs,Pp
	DIXON ENTRANCE D-3	54.90053 N	132.99115 W	C080S082E25	COs,Pp
104-20-10510	DIXON ENTRANCE D-4	54.88607 N	133.02421 W	C080S082E34	Ps
	DIXON ENTRANCE D-4	54.87912 N	133.01262 W	C081S083E04	Ps
104-20-10550	DIXON ENTRANCE D-4	54.84929 N	133.01270 W	C081S083E16	COp,Pp
	DIXON ENTRANCE D-4	54.85113 N	133.00416 W	C081S083E15	COp,Pp
104-20-10650	DIXON ENTRANCE D-3	54.84989 N	132.92141 W	C081S084E18	COp,Pp,CHp
	DIXON ENTRANCE D-3	54.86987 N	132.93353 W	C081S083E01	COp

WATER BODY NUMBER / NAME	MAP SHEET	LAT.	LONG.	LEGAL	SPECIES
104-20-10700	DIXON ENTRANCE D-3	54.84482 N	132.91255 W	C081S084E18	Pp
	DIXON ENTRANCE D-3	54.84470 N	132.90848 W	C081S084E18	Pp
104-20-10750	DIXON ENTRANCE D-3	54.82690 N	132.92391 W	C081S084E19	COp,Pp
	DIXON ENTRANCE D-3	54.82657 N	132.91263 W	C081S084E19	COp
104-20-10760	DIXON ENTRANCE D-3	54.82071 N	132.93751 W	C081S083E25	Pp
	DIXON ENTRANCE D-3	54.81715 N	132.93209 W	C081S083E25	Pp
104-20-10800	DIXON ENTRANCE D-3	54.81192 N	132.96323 W	C081S083E26	Pp,CHp
	DIXON ENTRANCE D-3	54.81017 N	132.95819 W	C081S083E35	Pp,CHp
104-30-10050	CRAIG B-5	55.31111 N	133.44888 W	C076S079E06	COr,Pp,CHp
	CRAIG B-5	55.30737 N	133.42817 W	C076S079E05	COr
104-30-10050-2010	CRAIG B-5	55.30712 N	133.43329 W	C076S079E05	COr
	CRAIG B-5	55.30514 N	133.42943 W	C076S079E05	COr
104-30-10100	CRAIG B-5	55.28885 N	133.40100 W	C076S079E09	COr,Pp
	CRAIG B-5	55.29442 N	133.38793 W	C076S079E10	COr,Pp
104-30-10100-2002	CRAIG B-5	55.28892 N	133.40085 W	C076S079E09	COr,Pp
	CRAIG B-5	55.28333 N	133.39675 W	C076S079E15	COr,Pp
104-30-10100-2002-3005	CRAIG B-5	55.28716 N	133.39563 W	C076S079E15	COr
	CRAIG B-5	55.28462 N	133.38472 W	C076S079E15	COr
104-30-10100-2002-3005-4006	CRAIG B-5	55.28517 N	133.38612 W	C076S079E15	COr
	CRAIG B-5	55.28335 N	133.38622 W	C076S079E15	COr
104-30-10100-2002-3005-4007	CRAIG B-5	55.28548 N	133.38846 W	C076S079E15	COr
	CRAIG B-5	55.28775 N	133.38536 W	C076S079E10	COr
104-30-10100-2005	CRAIG B-5	55.29370 N	133.39563 W	C076S079E10	COr
	CRAIG B-5	55.29698 N	133.39727 W	C076S079E10	COr
104-30-10150	CRAIG B-5	55.27067 N	133.42222 W	C076S079E21	COp,Pp,CHp
	CRAIG B-5	55.26462 N	133.41281 W	C076S079E21	COp,Pp,CHp
104-30-10153	CRAIG B-5	55.26986 N	133.42869 W	C076S079E20	COr,Ps,CHs
	CRAIG B-5	55.25771 N	133.43239 W	C076S079E29	COr
104-30-10160	CRAIG B-5	55.27016 N	133.45195 W	C076S079E19	Ps
	CRAIG B-5	55.26617 N	133.45179 W	C076S079E19	Ps

WATER BODY NUMBER / NAME	MAP SHEET	LAT.	LONG.	LEGAL	SPECIES
104-30-10180	CRAIG A-5	55.24171 N	133.45886 W	C076S079E31	COsr,Ps
	CRAIG A-5	55.23743 N	133.45121 W	C076S079E31	COsr,Ps
104-30-10200	CRAIG A-5	55.23086 N	133.36867 W	C076S079E35	COp,Pp
	CRAIG A-5	55.23775 N	133.41003 W	C076S079E33	COp
104-30-10200-2002	CRAIG A-5	55.23449 N	133.36350 W	C076S079E35	Pp
	CRAIG A-5	55.23601 N	133.35864 W	C076S079E35	Pp
104-30-10200-2004	CRAIG A-5	55.23672 N	133.36515 W	C076S079E35	COp
	CRAIG A-5	55.24621 N	133.35822 W	C076S079E26	COp
104-30-10200-2006	CRAIG A-5	55.23831 N	133.37607 W	C076S079E34	COp
	CRAIG A-5	55.24594 N	133.37551 W	C076S079E27	COp
104-30-10200-2008	CRAIG A-5	55.23935 N	133.40173 W	C076S079E33	COp
	CRAIG A-5	55.24205 N	133.40290 W	C076S079E33	COp
104-30-10200-2011	CRAIG A-5	55.23859 N	133.40342 W	C076S079E33	COp
	CRAIG A-5	55.23605 N	133.40687 W	C076S079E33	COp
104-30-10250	CRAIG A-5	55.22289 N	133.34953 W	C077S080E03	Pp
	CRAIG A-5	55.22700 N	133.34299 W	C077S080E03	Pp
104-30-10270	CRAIG A-4	55.21424 N	133.31118 W	C077S080E11	Pp
	CRAIG A-4	55.21666 N	133.31287 W	C077S080E02	Pp
104-30-10280	CRAIG A-4	55.21775 N	133.29161 W	C077S080E01	Pp
	CRAIG A-4	55.22000 N	133.29362 W	C077S080E01	Pp
104-30-10290	CRAIG A-4	55.22061 N	133.26243 W	C077S081E06	COp,Pp,CHp
	CRAIG A-4	55.23870 N	133.26302 W	C076S080E33	COp
104-30-10320	CRAIG A-4	55.21910 N	133.21417 W	C077S081E04	Ps
	CRAIG A-4	55.22145 N	133.20861 W	C077S081E04	Ps
104-30-10325	CRAIG A-4	55.21594 N	133.19673 W	C077S081E03	COr,Ps,CHs
	CRAIG A-4	55.21997 N	133.18755 W	C077S081E03	COr,Ps,CHs
104-30-10330	CRAIG A-4	55.21525 N	133.18440 W	C077S081E03	Pp,CHs
	CRAIG A-4	55.21894 N	133.17305 W	C077S081E02	CHs
104-30-10350	CRAIG A-4	55.21051 N	133.17367 W	C077S081E11	COp,Pp,CHp
	CRAIG A-4	55.22236 N	133.15481 W	C077S081E02	COp,Pp,CHp

WATER BODY NUMBER / NAME	MAP SHEET	LAT.	LONG.	LEGAL	SPECIES
104-30-10355	CRAIG A-4	55.20643 N	133.15334 W	C077S081E11	Ps,CHs
	CRAIG A-4	55.21349 N	133.14946 W	C077S081E11	Ps,CHs
104-30-10355-2004	CRAIG A-4	55.20730 N	133.15317 W	C077S081E11	Ps,CHs
	CRAIG A-4	55.20753 N	133.14786 W	C077S081E12	Ps,CHs
104-30-10360	CRAIG A-4	55.19367 N	133.15631 W	C077S081E14	COr,Ps,CHp
	CRAIG A-4	55.18071 N	133.14307 W	C077S081E24	COr
104-30-10360-2003	CRAIG A-4	55.19283 N	133.15468 W	C077S081E14	COr,CHs
	CRAIG A-4	55.19316 N	133.14887 W	C077S081E13	COr,CHs
104-30-10360-2009	CRAIG A-4	55.18556 N	133.14556 W	C077S081E24	COr
	CRAIG A-4	55.18445 N	133.14028 W	C077S081E24	COr
104-30-10360-2009-3003	CRAIG A-4	55.18555 N	133.14305 W	C077S081E24	COr
	CRAIG A-4	55.18695 N	133.13917 W	C077S081E13	COr
104-30-10370	CRAIG A-4	55.19030 N	133.16158 W	C077S081E14	Pp,CHs
	CRAIG A-4	55.18448 N	133.17004 W	C077S081E23	CHs
104-30-10400	CRAIG A-4	55.17791 N	133.18689 W	C077S081E22	COp,Pp,CHp
	CRAIG A-4	55.18221 N	133.17642 W	C077S081E22	COp,Pp,CHp
104-30-10450	CRAIG A-4	55.17481 N	133.18676 W	C077S081E22	COp,Pp,CHp
	CRAIG A-4	55.17086 N	133.17406 W	C077S081E26	COp,Pp,CHp
104-30-10465	CRAIG A-4	55.16041 N	133.17698 W	C077S081E27	COr,Pp,CHs
	CRAIG A-4	55.16045 N	133.16658 W	C077S081E26	COr,Pp,CHs
104-30-10470	CRAIG A-4	55.15489 N	133.17924 W	C077S081E34	COr,Pp,CHs
	CRAIG A-4	55.15335 N	133.17507 W	C077S081E34	COr,Pp,CHs
104-30-10490	CRAIG A-4	55.13743 N	133.18094 W	C078S081E03	Ps
	CRAIG A-4	55.13755 N	133.16831 W	C078S081E02	Ps
104-30-10495	CRAIG A-4	55.13107 N	133.20863 W	C078S081E04	Ps
	CRAIG A-4	55.12768 N	133.20272 W	C078S081E09	Ps
104-30-10496	CRAIG B-5	55.26458 N	133.60523 W	C076S078E19	Ps
	CRAIG B-5	55.26574 N	133.60896 W	C076S078E19	Ps
104-30-10497	CRAIG B-5	55.27682 N	133.59659 W	C076S078E17	Ps
	CRAIG B-5	55.27438 N	133.60537 W	C076S078E18	Ps

WATER BODY NUMBER / NAME	MAP SHEET	LAT.	LONG.	LEGAL	SPECIES
104-30-10498	CRAIG B-5	55.28518 N	133.59590 W	C076S078E17	Ps
	CRAIG B-5	55.28694 N	133.60464 W	C076S078E18	Ps
104-30-10500	CRAIG B-5	55.29500 N	133.59719 W	C076S078E08	COp,Pp
	CRAIG B-5	55.29517 N	133.60169 W	C076S078E07	COp,Pp
104-30-10500-0010 Fortaleza, Lake	CRAIG B-5	55.29611 N	133.60999 W	C076S078E07	COp
104-30-10510	CRAIG B-5	55.30235 N	133.59815 W	C076S078E05	Pp
	CRAIG B-5	55.30631 N	133.60721 W	C076S078E06	Pp
104-30-10520	CRAIG B-5	55.31393 N	133.58210 W	C076S078E05	Ps
	CRAIG B-5	55.31486 N	133.59499 W	C076S078E05	Ps
104-30-10530	CRAIG B-5	55.32679 N	133.57272 W	C075S078E33	Ps
	CRAIG B-5	55.32785 N	133.57874 W	C075S078E32	Ps
104-30-10550	CRAIG B-5	55.33184 N	133.61568 W	C075S078E30	Pp
	CRAIG B-5	55.32846 N	133.61882 W	C075S078E31	Pp
104-30-10570	CRAIG B-5	55.37178 N	133.59715 W	C075S078E17	COp,Pp
	CRAIG B-5	55.37612 N	133.60866 W	C075S078E07	COp,Pp
104-30-10600	CRAIG B-5	55.37276 N	133.59022 W	C075S078E17	COp,Pp
	CRAIG B-5	55.37820 N	133.58686 W	C075S078E08	COp,Pp
104-30-10610	CRAIG B-5	55.37164 N	133.57739 W	C075S078E17	Ps
	CRAIG B-5	55.37349 N	133.56926 W	C075S078E16	Ps
104-40-10050	CRAIG C-6	55.51826 N	133.70300 W	C073S077E28	COp,Pp,CHp
	CRAIG C-6	55.51543 N	133.67583 W	C073S077E26	COp
104-40-10100	CRAIG B-6	55.48828 N	133.75757 W	C074S077E06	COp,Pp
	CRAIG B-6	55.48808 N	133.74788 W	C074S077E05	COp,Pp
104-40-10120	CRAIG B-6	55.47031 N	133.72722 W	C074S077E08	COp,Pp,CHp
	CRAIG B-6	55.47527 N	133.70873 W	C074S077E04	COp
104-40-10150	CRAIG B-5	55.39898 N	133.60768 W	C075S078E06	COp,Pp
	CRAIG B-5	55.39633 N	133.60217 W	C075S078E06	COp,Pp
104-40-10200	CRAIG B-5	55.36169 N	133.62169 W	C075S078E18	Pp
	CRAIG B-5	55.35739 N	133.61740 W	C075S078E19	Pp

WATER BODY NUMBER / NAME	MAP SHEET	LAT.	LONG.	LEGAL	SPECIES
104-40-10250	CRAIG B-5	55.31425 N	133.64916 W	C076S077E01	Pp
	CRAIG B-5	55.31492 N	133.64299 W	C076S077E01	Pp
105-10-10010	PETERSBURG B-6	56.34837 N	133.85345 W	C064S074E03	Ps
	PETERSBURG B-6	56.34400 N	133.85803 W	C064S074E04	Ps
105-10-10030	PETERSBURG B-6	56.32058 N	133.84151 W	C064S074E15	COp,Pp,DVp
	PETERSBURG B-6	56.33186 N	133.85384 W	C064S074E10	DVp
105-10-10030-2003	PETERSBURG B-6	56.32394 N	133.84253 W	C064S074E15	Pp
	PETERSBURG B-6	56.32766 N	133.86380 W	C064S074E16	Pp
105-10-10050	PETERSBURG B-6	56.30503 N	133.86830 W	C064S074E21	COp,Pp,DVp
	PETERSBURG B-6	56.31577 N	133.88151 W	C064S074E16	Pp,DVp
105-10-10070	PETERSBURG B-6	56.28855 N	133.86647 W	C064S074E28	COp,DVp
	PETERSBURG B-6	56.29669 N	133.87287 W	C064S074E28	DVp
105-10-10092	PETERSBURG A-6	56.21287 N	133.91324 W	C065S074E23	Ps
	PETERSBURG A-6	56.21745 N	133.91370 W	C065S074E23	Ps
105-10-10095	PETERSBURG A-6	56.21352 N	133.93498 W	C065S074E22	Ps
	PETERSBURG A-6	56.21882 N	133.93681 W	C065S074E22	Ps
105-10-10100	PETERSBURG A-6	56.20802 N	133.95224 W	C065S074E27	COp,Pp,CHp,SHp,CTp
	PETERSBURG A-6	56.22624 N	133.98876 W	C065S074E20	COp,Pp,CHp,SHp,CTp
105-10-10120	PETERSBURG A-6	56.15793 N	133.94423 W	C066S074E10	COp,Pp,CHp,DVp,CTp
	PETERSBURG A-6	56.16708 N	133.97827 W	C066S074E09	COp,Pp,CHp,DVp,CTp
105-10-10130	PETERSBURG A-6	56.13175 N	133.96148 W	C066S074E21	Pp,CHp,DVp
	PETERSBURG A-6	56.14156 N	133.97890 W	C066S074E16	Pp,CHp,DVp
105-10-10137	CRAIG D-6	55.85157 N	133.90487 W	C069S075E27	Pp
	CRAIG D-6	55.85357 N	133.89952 W	C069S075E27	Pp
105-10-10145	PORT ALEXANDER A-1	56.14693 N	134.02528 W	C066S074E18	COp,DVp
	PORT ALEXANDER A-1	56.14355 N	134.01604 W	C066S074E18	COp,DVp
105-10-10150	PORT ALEXANDER A-1	56.17024 N	134.00835 W	C066S074E05	COp,Ps,DVp
	PORT ALEXANDER A-1	56.16014 N	134.00035 W	C066S074E08	COp,DVp
105-10-10152	PORT ALEXANDER A-1	56.17086 N	134.00889 W	C066S074E05	COp,Pp,CHp,DVp
	PORT ALEXANDER A-1	56.17133 N	134.00230 W	C066S074E05	COp,CHp

WATER BODY NUMBER / NAME	MAP SHEET	LAT.	LONG.	LEGAL	SPECIES
105-10-10160	PORT ALEXANDER A-1	56.19078 N	134.00606 W	C065S074E32	COp,Pp,CHp
	PORT ALEXANDER A-1	56.19311 N	134.00000 W	C065S074E32	COp,Pp,CHp
105-10-10162	PORT ALEXANDER A-1	56.19234 N	134.00887 W	C065S074E32	COp,DVp
	PORT ALEXANDER A-1	56.20161 N	134.01344 W	C065S074E30	COp,DVp
105-10-10170	PORT ALEXANDER A-1	56.22677 N	134.05297 W	C065S073E24	Pp,CHp,DVp
	PORT ALEXANDER A-1	56.22549 N	134.04020 W	C065S073E24	Pp,CHp,DVp
105-10-10171	PORT ALEXANDER A-1	56.22918 N	134.05500 W	C065S073E13	COr,Ps
	PORT ALEXANDER A-1	56.23349 N	134.05487 W	C065S073E13	COr,Ps
105-10-10175	PORT ALEXANDER B-1	56.26786 N	134.03950 W	C065S073E01	Pp,CHp
	PORT ALEXANDER B-1	56.26775 N	134.03528 W	C065S073E01	Pp,CHp
105-10-10177	PORT ALEXANDER B-1	56.28362 N	134.04445 W	C064S073E32	Pp
	PORT ALEXANDER B-1	56.28317 N	134.03966 W	C064S073E32	Pp
105-10-10179	PORT ALEXANDER B-1	56.30253 N	134.05253 W	C064S073E20	Pp
	PORT ALEXANDER B-1	56.30375 N	134.04905 W	C064S073E20	Pp
105-10-10180	PORT ALEXANDER B-1	56.31112 N	134.06439 W	C064S073E19	Pp
	PORT ALEXANDER B-1	56.31707 N	134.04758 W	C064S073E17	Pp
105-10-10185	PORT ALEXANDER B-1	56.32140 N	134.06755 W	C064S073E18	Pp
	PORT ALEXANDER B-1	56.32703 N	134.06434 W	C064S073E18	Pp
105-10-10190	PORT ALEXANDER B-1	56.31621 N	134.07960 W	C064S073E18	COp,Pp,CHp
	PORT ALEXANDER B-1	56.33449 N	134.09856 W	C064S072E12	COp,Pp,CHp
105-10-10190-2008	PORT ALEXANDER B-1	56.33449 N	134.09856 W	C064S072E12	COp,Pp,CHp
	PORT ALEXANDER B-1	56.33530 N	134.09988 W	C064S072E12	COp,Pp,CHp
105-10-10200	PORT ALEXANDER B-1	56.29020 N	134.07629 W	C064S073E30	COp,DVp,CTp
	PORT ALEXANDER B-1	56.29353 N	134.08585 W	C064S073E30	COp,DVp,CTp
105-10-10210	PORT ALEXANDER B-1	56.28563 N	134.07823 W	C064S073E30	COp,Pp,CHp,DVp,CTp
	PORT ALEXANDER B-1	56.29065 N	134.10427 W	C064S072E25	COp,Pp,DVp,CTp
105-10-10220	PORT ALEXANDER B-1	56.27689 N	134.08274 W	C064S073E31	Ps
	PORT ALEXANDER B-1	56.27660 N	134.09290 W	C064S072E36	Ps
105-10-10230	PORT ALEXANDER A-1	56.24777 N	134.09834 W	C065S073E10	Ps
	PORT ALEXANDER A-1	56.24896 N	134.09931 W	C065S073E10	Ps

WATER BODY NUMBER / NAME	MAP SHEET	LAT.	LONG.	LEGAL	SPECIES
105-10-10240	PORT ALEXANDER B-1	56.26095 N	134.13091 W	C065S073E04	COp,Pp,CHp,SHp,DVp,CTp
	PORT ALEXANDER A-1	56.24999 N	134.14461 W	C065S073E08	COp,Pp,CHp,SHp,DVp,CTp
105-10-10240-2002	PORT ALEXANDER B-1	56.26024 N	134.13469 W	C065S073E04	COp,Pp
	PORT ALEXANDER B-1	56.26331 N	134.14321 W	C065S073E05	COp,Pp
105-10-10250	PORT ALEXANDER A-1	56.22659 N	134.12693 W	C065S073E21	Pp
	PORT ALEXANDER A-1	56.22439 N	134.13223 W	C065S073E21	Pp
105-10-10260	PORT ALEXANDER A-1	56.20735 N	134.11716 W	C065S073E28	COp,Ps,CHs,DVp,CTp
	PORT ALEXANDER A-1	56.20674 N	134.13342 W	C065S073E28	COp,Ps,CHs,DVp,CTp
105-10-10280	PORT ALEXANDER A-1	56.17195 N	134.12906 W	C066S073E04	Pp,CHp,DVp,CTp
	PORT ALEXANDER A-1	56.17777 N	134.13478 W	C066S073E04	Pp,CHp,DVp,CTp
105-10-10290	PORT ALEXANDER A-1	56.17298 N	134.14728 W	C066S073E05	Pp,DVp
	PORT ALEXANDER A-1	56.17614 N	134.14980 W	C066S073E05	Pp,DVp
105-10-10300	PORT ALEXANDER A-1	56.17573 N	134.17116 W	C066S073E06	Pp,DVp
	PORT ALEXANDER A-1	56.18695 N	134.16033 W	C065S073E32	Pp,DVp
105-10-10320	PORT ALEXANDER A-1	56.19320 N	134.18912 W	C065S073E31	COp,Pp,CHp,SHp,DVp,CTp
	PORT ALEXANDER A-1	56.20616 N	134.18903 W	C065S073E30	COp,Pp,CHp,SHp,DVp,CTp
105-10-10360	PORT ALEXANDER A-1	56.12279 N	134.16988 W	C066S073E30	Pp
	PORT ALEXANDER A-1	56.11387 N	134.17141 W	C066S073E30	Pp
105-10-10365	PORT ALEXANDER A-1	56.12366 N	134.16850 W	C066S073E30	COp,DVp
	PORT ALEXANDER A-1	56.12249 N	134.15718 W	C066S073E29	COp,DVp
105-10-10400	PORT ALEXANDER A-1	56.09092 N	134.15206 W	C067S073E05	COp,Pp,DVp,CTp
	PORT ALEXANDER A-1	56.09682 N	134.16194 W	C066S073E32	COp,Pp,DVp,CTp
105-10-10420	PORT ALEXANDER A-1	56.08785 N	134.15437 W	C067S073E05	COp
	PORT ALEXANDER A-1	56.08806 N	134.16229 W	C067S073E05	COp
105-20-10020	PETERSBURG B-6	56.30533 N	133.89285 W	C064S074E20	COp,Pp,CHp,SHp,DVp,CTp
	PETERSBURG B-6	56.34751 N	133.91366 W	C064S074E06	COp,SHp,DVp,CTp
105-20-10030	PETERSBURG B-6	56.34885 N	133.95878 W	C064S073E01	COp,DVp
	PETERSBURG B-6	56.36770 N	133.96406 W	C063S073E35	DVp
105-20-10030-2004	PETERSBURG B-6	56.35644 N	133.95895 W	C064S073E01	DVp
	PETERSBURG B-6	56.36161 N	133.94719 W	C063S073E36	DVp

WATER BODY NUMBER / NAME	MAP SHEET	LAT.	LONG.	LEGAL	SPECIES
105-20-10040	PETERSBURG B-6	56.36749 N	133.98468 W	C063S073E35	COp,Pp,CHp,DVp
	PETERSBURG B-6	56.37829 N	133.99873 W	C063S073E27	COp,Pp,CHp,DVp
105-20-10050	PETERSBURG B-6	56.35791 N	133.98340 W	C063S073E35	COp,Pp,CHp
	PETERSBURG B-6	56.36136 N	133.99999 W	C063S073E34	COp,Pp
105-20-10060	PETERSBURG B-6	56.34142 N	133.98723 W	C064S073E10	COp,Pp,CHp,SHp
	PETERSBURG B-6	56.33757 N	133.99341 W	C064S073E10	COp,Pp,CHp,SHp
105-20-10070	PETERSBURG B-6	56.33445 N	133.98280 W	C064S073E11	COp
	PETERSBURG B-6	56.33541 N	133.98782 W	C064S073E10	COp
105-20-10072	PETERSBURG B-6	56.33274 N	133.98161 W	C064S073E11	COp,CTp
	PETERSBURG B-6	56.32915 N	133.98838 W	C064S073E10	COp,CTp
105-20-10080	PORT ALEXANDER B-1	56.30838 N	134.00077 W	C064S073E22	COsr,Ps,CHs
	PORT ALEXANDER B-1	56.30739 N	134.01917 W	C064S073E21	COsr,Ps,CHs
105-20-10082	PETERSBURG B-6	56.30408 N	133.99003 W	C064S073E22	COp,Pp,CHp
	PORT ALEXANDER B-1	56.29656 N	134.00001 W	C064S073E27	Pp,CHp
105-20-10088	PETERSBURG B-6	56.25562 N	133.99190 W	C065S074E08	Pp
	PETERSBURG B-6	56.25338 N	133.99889 W	C065S074E08	Pp
105-20-10100	PETERSBURG B-6	56.25183 N	133.97438 W	C065S074E09	COp,Pp,CHp,DVp
	PETERSBURG A-6	56.24411 N	133.94224 W	C065S074E10	COp,Pp,CHp,DVp
105-20-10120	PETERSBURG B-6	56.27160 N	133.96165 W	C064S073E35	Pp,CHp,DVp
	PETERSBURG B-6	56.26514 N	133.95082 W	C065S074E03	Pp,CHp,DVp
105-31-10020	PETERSBURG B-5	56.46166 N	133.65549 W	C062S075E26	COp,CTp
	PETERSBURG B-5	56.46597 N	133.64212 W	C062S075E25	COp,CTp
105-31-10030	PETERSBURG B-5	56.47255 N	133.66249 W	C062S075E23	Sp,COp,Pp,CHp,SHp,DVp,CTr
Kushneahin Creek	PETERSBURG B-5	56.49651 N	133.52931 W	C062S076E15	Sp,COp,Pp,SHp,DVp,CTr
105-31-10030-0010	PETERSBURG C-5	56.50278 N	133.51528 W	C062S076E11	Ss,DVp,CTp
Kushneahin Lake					
105-31-10030-2005	PETERSBURG B-5	56.47753 N	133.61381 W	C062S076E19	COp
	PETERSBURG B-5	56.49095 N	133.61742 W	C062S076E18	COp
105-31-10030-2008	PETERSBURG B-5	56.47533 N	133.61508 W	C062S076E19	Sp,COp,Pp,CHp
	PETERSBURG B-5	56.47197 N	133.60117 W	C062S076E30	Sp,COp,Pp,CHp

WATER BODY NUMBER / NAME	MAP SHEET	LAT.	LONG.	LEGAL	SPECIES
105-31-10030-2011	PETERSBURG B-5	56.48982 N	133.57685 W	C062S076E17	Sp,COp,Pp,DVp,CTp
	PETERSBURG C-5	56.50821 N	133.58426 W	C062S076E08	Sp,COp,Pp,DVp,CTp
105-31-10030-2014	PETERSBURG B-5	56.49051 N	133.56122 W	C062S076E16	COp
	PETERSBURG B-5	56.48617 N	133.55833 W	C062S076E21	COp
105-31-10030-2017	PETERSBURG B-5	56.49621 N	133.53576 W	C062S076E15	COp
	PETERSBURG B-5	56.49914 N	133.54245 W	C062S076E15	COp
105-31-10050	PETERSBURG C-5	56.50514 N	133.66415 W	C062S075E11	Ps
	PETERSBURG C-5	56.50806 N	133.65979 W	C062S075E11	Ps
105-31-10070	PETERSBURG C-6	56.52395 N	133.67145 W	C062S075E02	COp
	PETERSBURG C-5	56.52177 N	133.63689 W	C062S075E01	COp
105-31-10090	PETERSBURG C-6	56.52437 N	133.89279 W	C062S074E05	COp,CHp
	PETERSBURG C-6	56.52532 N	133.90614 W	C062S074E05	COp,CHp
105-31-10100	PETERSBURG C-6	56.51822 N	133.93106 W	C062S074E06	COp,Ps
	PETERSBURG C-6	56.52632 N	133.94761 W	C062S073E01	COp
105-31-10110	PETERSBURG C-6	56.50969 N	133.96988 W	C062S073E11	COp,CHp
	PETERSBURG C-6	56.51668 N	133.97060 W	C062S073E02	COp,CHp
105-31-10114	PETERSBURG C-6	56.50590 N	133.98423 W	C062S073E11	COr
	PETERSBURG C-6	56.51748 N	133.98721 W	C062S073E03	COr
105-31-10114-2003	PETERSBURG C-6	56.50957 N	133.98659 W	C062S073E10	COr
	PETERSBURG C-6	56.51228 N	133.99770 W	C062S073E10	COr
105-31-10115	PETERSBURG C-6	56.50488 N	133.98406 W	C062S073E11	COp,CHp
	PETERSBURG C-6	56.50435 N	133.99169 W	C062S073E10	COp,CHp
105-31-10116	PETERSBURG C-6	56.50363 N	133.98333 W	C062S073E11	COr,DVsr
	PETERSBURG C-6	56.50189 N	133.98038 W	C062S073E11	COr,DVsr
105-31-10120	PETERSBURG B-6	56.49486 N	133.96414 W	C062S073E14	Pp,CHp,DVp
	PETERSBURG B-6	56.49392 N	133.98030 W	C062S073E14	Pp,CHp,DVp
105-31-10140	PETERSBURG B-6	56.48790 N	133.90051 W	C062S074E17	COp,Pp,CHs,DVp,CTp
	PETERSBURG B-6	56.48351 N	133.91169 W	C062S074E19	COp,Pp,CHs,DVp,CTp
105-31-10150	PETERSBURG B-6	56.48301 N	133.89076 W	C062S074E20	Pp,DVp
	PETERSBURG B-6	56.47432 N	133.89785 W	C062S074E20	Pp,DVp

WATER BODY NUMBER / NAME	MAP SHEET	LAT.	LONG.	LEGAL	SPECIES
105-31-10160	PETERSBURG B-6	56.48016 N	133.88322 W	C062S074E20	COp,DVp,CTp
	PETERSBURG B-6	56.47775 N	133.88369 W	C062S074E20	COp,DVp,CTp
105-31-10180	PETERSBURG B-6	56.46581 N	133.87547 W	C062S074E28	Pp,CHp
	PETERSBURG B-6	56.46408 N	133.90279 W	C062S074E29	Pp,CHp
105-31-10190	PETERSBURG B-6	56.44001 N	133.93667 W	C063S073E01	COp,Pp,CHp,DVp,CTp
	PETERSBURG B-6	56.44358 N	133.93639 W	C063S073E01	COp,Pp,CHp,DVp,CTp
105-31-10195	PETERSBURG B-6	56.43645 N	133.94762 W	C063S073E01	COp
	PETERSBURG B-6	56.44369 N	133.95910 W	C062S073E36	COp
105-31-10200	PETERSBURG B-6	56.43598 N	133.95035 W	C063S073E01	COp,Pp,CHp,DVp,CTp
	PETERSBURG B-6	56.43992 N	133.99869 W	C063S073E03	COp,Pp,CHp,DVp,CTp
105-31-10205	PETERSBURG B-6	56.43421 N	133.94780 W	C063S073E01	COp,DVp,CTp
	PETERSBURG B-6	56.42650 N	133.96129 W	C063S073E11	COp
105-31-10205-2001	PETERSBURG B-6	56.43289 N	133.95139 W	C063S073E01	COp,DVp,CTp
	PETERSBURG B-6	56.42633 N	133.95360 W	C063S073E12	COp,DVp,CTp
105-31-10205-2004	PETERSBURG B-6	56.43140 N	133.96562 W	C063S073E02	COp
	PETERSBURG B-6	56.42989 N	133.96970 W	C063S073E02	COp
105-31-10210	PETERSBURG B-6	56.43111 N	133.91736 W	C063S074E06	COp
	PETERSBURG B-6	56.42500 N	133.91243 W	C063S074E07	COp
105-31-10211	PETERSBURG B-6	56.42459 N	133.89231 W	C063S074E08	COp
	PETERSBURG B-6	56.42483 N	133.90359 W	C063S074E08	COp
105-31-10220	PETERSBURG B-6	56.39499 N	133.88249 W	C063S074E20	COp,Pp,DVp
	PETERSBURG B-6	56.40293 N	133.88864 W	C063S074E17	COp,Pp,DVp
105-31-10250	PETERSBURG B-6	56.40603 N	133.91929 W	C063S074E18	COr,Pp,CHp
	PETERSBURG B-6	56.41776 N	133.92852 W	C063S074E07	COr,Pp,CHp
105-31-10260	PETERSBURG B-6	56.40471 N	133.92113 W	C063S074E18	COr,Pp,CHp,DVp
	PETERSBURG B-6	56.41506 N	133.95613 W	C063S073E12	COr
105-31-10270	PETERSBURG B-6	56.39253 N	133.92268 W	C063S074E19	COp,Pp,CHp,DVp,CTp
	PETERSBURG B-6	56.39536 N	133.96036 W	C063S073E23	COp,Pp,CHp,DVp,CTp
105-31-10270-2005	PETERSBURG B-6	56.39565 N	133.92635 W	C063S074E19	COr
	PETERSBURG B-6	56.39311 N	133.93195 W	C063S074E19	COr

WATER BODY NUMBER / NAME	MAP SHEET	LAT.	LONG.	LEGAL	SPECIES
105-31-10290	PETERSBURG B-6	56.37582 N	133.93070 W	C063S074E30	Pp,CHp,DVp
	PETERSBURG B-6	56.37507 N	133.94426 W	C063S073E25	Pp,CHp,DVp
105-31-10295	PETERSBURG B-6	56.36586 N	133.90307 W	C063S074E32	COp,Pp,CHp,DVp
	PETERSBURG B-6	56.35807 N	133.91410 W	C063S074E31	Pp,CHp,DVp
105-31-10297	PETERSBURG B-6	56.36190 N	133.89108 W	C063S074E32	COr
	PETERSBURG B-6	56.35934 N	133.89428 W	C063S074E32	COr
105-31-10300	PETERSBURG B-6	56.35433 N	133.86922 W	C064S074E04	COr
	PETERSBURG B-6	56.35135 N	133.86593 W	C064S074E04	COr
105-32-10010	PETERSBURG C-5	56.55481 N	133.65662 W	C061S075E26	COp,Pp,CHp,DVp,CTp
Lovelace Creek	PETERSBURG C-5	56.53838 N	133.53807 W	C061S076E34	COp,DVp,CTp
105-32-10010-2002	PETERSBURG C-5	56.55447 N	133.64949 W	C061S075E26	COp
	PETERSBURG C-5	56.54815 N	133.65534 W	C061S075E26	COp
105-32-10010-2004	PETERSBURG C-5	56.55175 N	133.62952 W	C061S075E25	COp,Pp,CHp,CTp
	PETERSBURG C-5	56.53360 N	133.63303 W	C061S075E36	CTp
105-32-10010-2006	PETERSBURG C-5	56.55090 N	133.62456 W	C061S075E25	COp
	PETERSBURG C-5	56.54515 N	133.61347 W	C061S076E30	COp
105-32-10010-2013	PETERSBURG C-5	56.55648 N	133.55764 W	C061S076E28	COp,Pp,DVp
	PETERSBURG C-5	56.56788 N	133.55255 W	C061S076E21	COp,Pp,DVp
105-32-10010-2015	PETERSBURG C-5	56.55500 N	133.55383 W	C061S076E28	COp
	PETERSBURG C-5	56.55061 N	133.53265 W	C061S076E27	COp
105-32-10020	PETERSBURG C-5	56.56113 N	133.65081 W	C061S075E23	COp,DVp,CTp
	PETERSBURG C-5	56.57768 N	133.60857 W	C061S076E18	COp,DVp,CTp
105-32-10020-2002	PETERSBURG C-5	56.56003 N	133.64070 W	C061S075E24	COp
	PETERSBURG C-5	56.55845 N	133.63229 W	C061S075E25	COp
105-32-10030	PETERSBURG C-5	56.56640 N	133.65677 W	C061S075E23	COp
	PETERSBURG C-5	56.57402 N	133.64882 W	C061S075E14	COp
105-32-10040	PETERSBURG C-5	56.59808 N	133.63791 W	C061S075E12	Sp,COp,Pp,CHp,SHr,DVp,CTp
Tuneheah Creek	PETERSBURG C-5	56.63511 N	133.49660 W	C060S076E30	DVp,CTp
105-32-10040-2004	PETERSBURG C-5	56.60091 N	133.61674 W	C061S076E07	COr,Pp,SHr
	PETERSBURG C-5	56.58829 N	133.58630 W	C061S076E08	COr,Pp,SHr

WATER BODY NUMBER / NAME	MAP SHEET	LAT.	LONG.	LEGAL	SPECIES
105-32-10040-2008	PETERSBURG C-5	56.61662 N	133.59209 W	C061S076E05	COr,SHr,DVp,CTp
	PETERSBURG C-5	56.59652 N	133.57037 W	C061S076E09	COr,SHr
105-32-10040-2008-3000	PETERSBURG C-5	56.60493 N	133.57845 W	C061S076E05	COr,SHr
	PETERSBURG C-5	56.60490 N	133.56749 W	C061S076E04	COr,SHr
105-32-10040-2008-3002	PETERSBURG C-5	56.61294 N	133.58714 W	C061S076E05	COp,SHp,DVp,CTp
	PETERSBURG C-5	56.61068 N	133.58576 W	C061S076E05	COp,SHp,DVp,CTp
105-32-10040-2008-3002-0010	PETERSBURG C-5	56.60972 N	133.58860 W	C061S076E05	COp,SHp,DVp,CTp
105-32-10040-2008-3006	PETERSBURG C-5	56.60388 N	133.57903 W	C061S076E05	COp,SHp,DVp,CTp
	PETERSBURG C-5	56.59772 N	133.58214 W	C061S076E08	COp,SHp,DVp,CTp
105-32-10040-2008-3006-0010	PETERSBURG C-5	56.60305 N	133.58472 W	C061S076E05	COp,SHp,DVp,CTp
105-32-10040-2011	PETERSBURG C-5	56.62223 N	133.55357 W	C060S075E35	COp,SHr
	PETERSBURG C-5	56.62809 N	133.55156 W	C060S075E35	COp,SHr
105-32-10040-2012	PETERSBURG C-5	56.62324 N	133.54551 W	C060S075E35	COp,SHr
	PETERSBURG C-5	56.60481 N	133.53687 W	C061S076E03	COp,SHr
105-32-10040-2012-3005	PETERSBURG C-5	56.61176 N	133.53879 W	C061S076E03	COp,SHr
	PETERSBURG C-5	56.60334 N	133.51720 W	C061S076E02	COp,SHr
105-32-10040-2014	PETERSBURG C-5	56.62364 N	133.52880 W	C060S075E36	COp,SHr
	PETERSBURG C-5	56.61909 N	133.52825 W	C060S075E36	COp,SHr
105-32-10040-2017	PETERSBURG C-5	56.62968 N	133.51810 W	C060S075E36	Sp,COp,SHp,DVp,CTp
	PETERSBURG C-5	56.65451 N	133.52912 W	C060S075E24	Ss,COs,DVp,CTp
105-32-10040-2017-0010	PETERSBURG C-5	56.64750 N	133.52389 W	C060S075E24	Ss,COs,DVp,CTp
105-32-10050	PETERSBURG C-5	56.60181 N	133.65011 W	C061S075E11	COp,SHp,DVp,CTp
	PETERSBURG C-5	56.64631 N	133.61510 W	C060S075E21	COp,SHp,DVp,CTp
105-32-10055	PETERSBURG C-5	56.61020 N	133.65359 W	C061S075E02	COp
	PETERSBURG C-5	56.61624 N	133.64295 W	C061S075E01	COp
105-32-10060	PETERSBURG C-6	56.65249 N	133.70427 W	C060S074E23	COp,Pp
	PETERSBURG C-6	56.65232 N	133.67631 W	C060S074E24	COp,Pp

WATER BODY NUMBER / NAME	MAP SHEET	LAT.	LONG.	LEGAL	SPECIES
105-32-10120	PETERSBURG C-6	56.72574 N	133.68517 W	C059S074E25	COp,Pp,CHp,DVp,CTp
Irish Creek	PETERSBURG D-5	56.75754 N	133.60360 W	C059S075E16	COp,Pp,CHp,DVp,CTp
105-32-10120-2010	PETERSBURG C-5	56.73735 N	133.66655 W	C059S075E19	COp,Pp,CHp,DVp,CTp
Keku Creek	PETERSBURG C-5	56.67367 N	133.49820 W	C060S076E18	COp,DVp,CTp
105-32-10120-2010-0010	PETERSBURG C-5	56.68528 N	133.54750 W	C060S075E11	COp,DVp,CTp
Irish Lakes					
105-32-10120-2010-0020	PETERSBURG C-5	56.67556 N	133.53166 W	C060S075E12	COp,DVp,CTp
Irish Lakes					
105-32-10120-2010-3020	PETERSBURG C-5	56.69999 N	133.65892 W	C060S075E06	COp
	PETERSBURG C-5	56.69051 N	133.66314 W	C060S075E06	COp
105-32-10120-2010-3024	PETERSBURG C-5	56.68883 N	133.61996 W	C060S075E08	COp
	PETERSBURG C-5	56.68679 N	133.62260 W	C060S075E08	COp
105-32-10120-2010-3026	PETERSBURG C-5	56.69526 N	133.63622 W	C060S075E05	COp,DVp,CTp
	PETERSBURG C-5	56.67470 N	133.57405 W	C060S075E15	COp,DVp,CTp
105-32-10120-2010-3033	PETERSBURG C-5	56.69961 N	133.61533 W	C060S075E04	COp
	PETERSBURG C-5	56.71487 N	133.60637 W	C059S075E33	COp
105-32-10120-2010-3045	PETERSBURG C-5	56.69014 N	133.57537 W	C060S075E03	COp
	PETERSBURG C-5	56.69940 N	133.58234 W	C060S075E03	COp
105-32-10120-2010-3053	PETERSBURG C-5	56.68958 N	133.56006 W	C060S075E02	COp,DVp,CTp
	PETERSBURG C-5	56.69892 N	133.51982 W	C060S075E01	COp,DVp,CTp
105-32-10120-2010-3064	PETERSBURG C-5	56.66945 N	133.52564 W	C060S075E13	COp,DVp,CTp
	PETERSBURG C-5	56.66303 N	133.52392 W	C060S075E13	COp,DVp,CTp
105-32-10120-2017	PETERSBURG C-5	56.74329 N	133.66300 W	C059S075E19	COp,Pp,CHp,DVp,CTp
	PETERSBURG D-5	56.75000 N	133.66077 W	C059S075E18	COp,Pp,CHp,DVp,CTp
105-32-10120-2026	PETERSBURG C-5	56.73757 N	133.64278 W	C059S075E20	COp,Pp,CHp,DVp,CTp
	PETERSBURG C-5	56.73138 N	133.63697 W	C059S075E29	COp,Pp,CHp,DVp,CTp
105-32-10123	PETERSBURG D-6	56.75684 N	133.68530 W	C059S074E13	CHs
	PETERSBURG D-6	56.75411 N	133.68129 W	C059S074E13	CHs
105-32-10130	PETERSBURG D-6	56.79207 N	133.67828 W	C058S074E36	COp,Pp,CHp,DVp,CTp
	PETERSBURG D-5	56.77854 N	133.65149 W	C059S075E06	COp,Pp,CHp,DVp,CTp

WATER BODY NUMBER / NAME	MAP SHEET	LAT.	LONG.	LEGAL	SPECIES
105-32-10140	PETERSBURG D-6	56.80156 N	133.66841 W	C058S075E31	COp,Pp,CHp
	PETERSBURG D-5	56.80061 N	133.63094 W	C058S075E32	COp,Pp,CHp
105-32-10150	PETERSBURG D-6	56.81163 N	133.68475 W	C058S074E25	CHp
	PETERSBURG D-6	56.80984 N	133.67371 W	C058S074E25	CHp
105-32-10160	PETERSBURG D-6	56.81451 N	133.68183 W	C058S074E25	COp,Pp,CHp,DVp
Big John Creek	PETERSBURG D-5	56.81818 N	133.64356 W	C058S075E29	COp,Pp,CHp
105-32-10160-2006	PETERSBURG D-5	56.81761 N	133.65492 W	C058S075E30	COp,Pp,DVp
	PETERSBURG D-5	56.81144 N	133.62891 W	C058S075E29	COp,Pp,DVp
105-32-10170	PETERSBURG D-6	56.83116 N	133.67558 W	C058S074E24	COp,Pp,DVp
	PETERSBURG D-5	56.82199 N	133.59998 W	C058S075E21	COp,Pp,DVp
105-32-10180	PETERSBURG D-6	56.83924 N	133.67791 W	C058S074E13	Pp
	PETERSBURG D-5	56.83342 N	133.63144 W	C058S075E20	Pp
105-32-10185	PETERSBURG D-6	56.84416 N	133.68640 W	C058S074E13	COp,Pp,CHp,DVp,CTp
	PETERSBURG D-5	56.83694 N	133.62659 W	C058S075E17	COp,Pp,CHp,DVp,CTp
105-32-10190	PETERSBURG D-6	56.85816 N	133.67956 W	C058S074E12	COp,Pp,CHp
	PETERSBURG D-5	56.85426 N	133.64875 W	C058S075E07	COp,Pp,CHp
105-32-10230	PETERSBURG D-6	56.85360 N	133.81196 W	C058S074E07	COp,DVp
	PETERSBURG D-6	56.85483 N	133.78630 W	C058S074E08	COp,DVp
105-32-10250	PETERSBURG D-6	56.77757 N	133.83022 W	C059S073E01	COp,Pp,CHp,DVp
	PETERSBURG D-6	56.76501 N	133.83924 W	C059S073E12	COp,Pp,CHp,DVp
105-32-10280	PETERSBURG C-6	56.73320 N	133.76408 W	C059S074E21	COp
	PETERSBURG C-6	56.73235 N	133.77890 W	C059S074E29	COp
105-32-10290	PETERSBURG C-6	56.72004 N	133.77014 W	C059S074E28	COp,Pp,CHp
	PETERSBURG C-6	56.72363 N	133.79546 W	C059S074E29	COp,Pp,CHp
105-32-10300	PETERSBURG C-6	56.69606 N	133.77374 W	C060S074E04	COp,Pp,CHp,SHp
	PETERSBURG C-6	56.69670 N	133.79744 W	C060S074E05	COp,SHp
105-32-10300-2004	PETERSBURG C-6	56.70122 N	133.78056 W	C060S074E05	COp,Pp,CHp,SHp
	PETERSBURG C-6	56.70394 N	133.80618 W	C059S074E31	COp,SHp
105-32-10320	PETERSBURG C-6	56.67100 N	133.76949 W	C060S074E16	Pp,CHp
	PETERSBURG C-6	56.66448 N	133.79409 W	C060S074E17	Pp,CHp

WATER BODY NUMBER / NAME	MAP SHEET	LAT.	LONG.	LEGAL	SPECIES
105-32-10400	PETERSBURG C-6	56.63022 N	133.73656 W	C060S074E34	COp
	PETERSBURG C-6	56.63970 N	133.76712 W	C060S074E28	COp
105-32-10450	PETERSBURG C-6	56.62313 N	133.72932 W	C060S074E34	COp
	PETERSBURG C-6	56.61031 N	133.74857 W	C061S075E05	COp
105-32-10660	PETERSBURG C-6	56.60083 N	133.79749 W	C061S074E12	COp
	PETERSBURG C-6	56.60325 N	133.78175 W	C061S074E01	COp
105-32-10670	PETERSBURG C-6	56.60133 N	133.79776 W	C061S074E12	COp
	PETERSBURG C-6	56.61177 N	133.77809 W	C061S074E01	COp
105-32-10670-2017	PETERSBURG C-6	56.60645 N	133.78464 W	C061S074E01	COp
	PETERSBURG C-6	56.61201 N	133.78819 W	C061S074E01	COp
105-32-10670-2020	PETERSBURG C-6	56.60630 N	133.78385 W	C061S074E01	COsr
	PETERSBURG C-6	56.60912 N	133.77596 W	C061S075E06	COsr
105-32-10681	PETERSBURG C-6	56.60951 N	133.81044 W	C061S074E02	COr
	PETERSBURG C-6	56.61391 N	133.80658 W	C061S074E02	COr
105-32-10690	PETERSBURG C-6	56.61127 N	133.81451 W	C061S074E02	COp,Pp,CHp
	PETERSBURG C-6	56.64059 N	133.83671 W	C060S073E25	COp,Pp,CHp
105-32-10690-2006	PETERSBURG C-6	56.61476 N	133.81825 W	C061S074E02	COp
	PETERSBURG C-6	56.61700 N	133.81702 W	C061S074E02	COp
105-32-10690-2014	PETERSBURG C-6	56.61954 N	133.82103 W	C060S074E31	COp,Pp
	PETERSBURG C-6	56.62833 N	133.80882 W	C060S074E31	COp
105-32-10690-2019	PETERSBURG C-6	56.62147 N	133.82704 W	C060S074E31	COp
	PETERSBURG C-6	56.62074 N	133.82793 W	C060S074E31	COp
105-32-10690-2019-0010	PETERSBURG C-6	56.61992 N	133.82873 W	C060S074E31	COp
105-32-10690-2019-3003	PETERSBURG C-6	56.61902 N	133.82951 W	C060S073E36	COp
	PETERSBURG C-6	56.61766 N	133.82915 W	C060S074E31	COp
105-32-10690-2019-3007	PETERSBURG C-6	56.61922 N	133.82984 W	C060S073E36	COp
	PETERSBURG C-6	56.61890 N	133.83212 W	C060S073E36	COp
105-32-10700	PETERSBURG C-6	56.61212 N	133.84712 W	C061S074E03	COsr,Ps
	PETERSBURG C-6	56.62651 N	133.84998 W	C060S073E36	COsr

WATER BODY NUMBER / NAME	MAP SHEET	LAT.	LONG.	LEGAL	SPECIES
105-32-10700-2011	PETERSBURG C-6	56.61702 N	133.84533 W	C061S074E03	COsr
	PETERSBURG C-6	56.61705 N	133.84964 W	C060S073E36	COsr
105-32-10720	PETERSBURG C-6	56.61552 N	133.89980 W	C061S074E05	COp
	PETERSBURG C-6	56.62141 N	133.89348 W	C060S073E34	COp
105-32-10730	PETERSBURG C-6	56.61826 N	133.93843 W	C060S073E32	COp,Pp,CHp
	PETERSBURG C-6	56.61881 N	133.98968 W	C060S072E36	COp,Pp,CHp
105-32-10730-0010	PETERSBURG C-6	56.61583 N	133.99250 W	C061S073E03	COp,Pp,CHp
105-32-10750	PETERSBURG C-6	56.60088 N	133.92803 W	C061S074E07	COp,Pp,CHp
	PETERSBURG C-6	56.59476 N	133.93915 W	C061S073E12	COp,Pp,CHp
105-32-10750-2011	PETERSBURG C-6	56.59807 N	133.93070 W	C061S074E07	COr,Ps
	PETERSBURG C-6	56.59055 N	133.93417 W	C061S073E12	COr,Ps
105-32-10758	PETERSBURG C-6	56.60276 N	133.90701 W	C061S074E05	COr
	PETERSBURG C-6	56.59970 N	133.90781 W	C061S074E08	COr
105-32-10760	PETERSBURG C-6	56.60279 N	133.90339 W	C061S074E05	COp,DVp,CTp
	PETERSBURG C-6	56.59669 N	133.90204 W	C061S074E08	COp,DVp,CTp
105-32-10765	PETERSBURG C-6	56.60075 N	133.88999 W	C061S074E08	COp,CTp
	PETERSBURG C-6	56.59821 N	133.89771 W	C061S074E08	COp,CTp
105-32-10770	PETERSBURG C-6	56.59379 N	133.87945 W	C061S074E09	COp,CTp
	PETERSBURG C-6	56.58855 N	133.88495 W	C061S074E08	COp,CTp
105-32-10780	PETERSBURG C-6	56.58108 N	133.85045 W	C061S074E15	COp,DVp,CTp
	PETERSBURG C-6	56.57890 N	133.85340 W	C061S074E15	COp,DVp,CTp
105-32-10800	PETERSBURG C-6	56.56346 N	133.91758 W	C061S074E19	COsr,Pp,CHp
	PETERSBURG C-6	56.56514 N	133.95918 W	C061S073E24	COr
105-32-10800-2040	PETERSBURG C-6	56.57222 N	133.94909 W	C061S073E24	COr
	PETERSBURG C-6	56.57335 N	133.95111 W	C061S073E24	COr
105-32-10820	PETERSBURG C-6	56.55830 N	133.92740 W	C061S074E30	COp,Pp,CHp,DVp
	PETERSBURG C-6	56.55189 N	133.97634 W	C061S073E26	COp,Pp,CHp,DVp
105-32-10820-2005	PETERSBURG C-6	56.55893 N	133.92838 W	C061S074E30	COr,DVp
	PETERSBURG C-6	56.55335 N	133.96071 W	C061S073E26	COr,DVp

WATER BODY NUMBER / NAME	MAP SHEET	LAT.	LONG.	LEGAL	SPECIES
105-32-10820-2005-3009	PETERSBURG C-6	56.55335 N	133.96071 W	C061S073E26	COr
	PETERSBURG C-6	56.55196 N	133.96499 W	C061S073E26	COr
105-32-10820-2005-3012	PETERSBURG C-6	56.55313 N	133.95910 W	C061S073E25	COr
	PETERSBURG C-6	56.55041 N	133.96189 W	C061S073E26	COr
105-32-10820-2006	PETERSBURG C-6	56.55573 N	133.96372 W	C061S073E26	COp,Pp,CHp
	PETERSBURG C-6	56.56197 N	133.96951 W	C061S073E23	COp,Pp,CHp
105-32-10840	PETERSBURG C-6	56.55226 N	133.87192 W	C061S074E28	COp
	PETERSBURG C-6	56.54815 N	133.88047 W	C061S074E28	COp
105-32-10850	PETERSBURG C-6	56.54302 N	133.87967 W	C061S074E33	COp
	PETERSBURG C-6	56.54290 N	133.91340 W	C061S074E31	COp
105-32-10860	PETERSBURG C-6	56.54236 N	133.88017 W	C061S074E33	COp
	PETERSBURG C-6	56.53982 N	133.88840 W	C061S074E32	COp
105-41-10020	PETERSBURG B-5	56.29883 N	133.57880 W	C064S076E29	COp,Pp,CHp
	PETERSBURG B-5	56.30110 N	133.57423 W	C064S076E20	COp,Pp,CHp
105-41-10030	PETERSBURG B-5	56.27066 N	133.60943 W	C064S076E31	COp,Pp,CHp
	PETERSBURG B-5	56.27970 N	133.60007 W	C064S076E31	COp,Pp,CHp
105-41-10040	PETERSBURG B-5	56.26807 N	133.61110 W	C065S076E02	COp,Pp,CHp
	PETERSBURG B-5	56.28166 N	133.57649 W	C064S076E32	COp
105-41-10040-2010	PETERSBURG B-5	56.27296 N	133.58520 W	C064S076E32	COp
	PETERSBURG B-5	56.26388 N	133.58328 W	C065S076E01	COp
105-41-10040-2016	PETERSBURG B-5	56.27613 N	133.58089 W	C064S076E32	COp
	PETERSBURG B-5	56.27185 N	133.57106 W	C064S076E32	COp
105-41-10050	PETERSBURG B-5	56.26602 N	133.61351 W	C065S076E02	COp
	PETERSBURG B-5	56.25120 N	133.59553 W	C065S076E12	COp
105-41-10250	PETERSBURG A-5	56.13306 N	133.61887 W	C066S076E23	Ps
	PETERSBURG A-5	56.13086 N	133.60996 W	C066S076E23	Ps
105-42-10045	PETERSBURG A-5	56.19134 N	133.56156 W	C065S077E31	COr,Pp
	PETERSBURG A-5	56.19349 N	133.56521 W	C065S077E31	COr,Pp
105-42-10050	PETERSBURG A-5	56.20802 N	133.52732 W	C065S077E29	COr,Pp,CHp,SHr
*Calder Creek	PETERSBURG A-5	56.22262 N	133.46798 W	C065S077E23	COr,SHr

WATER BODY NUMBER / NAME	MAP SHEET	LAT.	LONG.	LEGAL	SPECIES
105-42-10050-2003	PETERSBURG A-5	56.20959 N	133.52666 W	C065S077E29	COr,Pp,CHp,SHp
	PETERSBURG A-5	56.21847 N	133.53367 W	C065S077E20	COr,Pp,CHp,SHp
105-42-10050-2003-3006	PETERSBURG A-5	56.21195 N	133.52643 W	C065S077E29	COsr,SHsr
	PETERSBURG A-5	56.21523 N	133.52344 W	C065S077E20	COsr,SHsr
105-42-10050-2010	PETERSBURG A-5	56.21863 N	133.50732 W	C065S077E21	COr
	PETERSBURG A-5	56.21864 N	133.50404 W	C065S077E21	COr
105-42-10060	PETERSBURG A-5	56.17500 N	133.46378 W	C066S077E02	COp,Pp,CHp
Marble Creek	PETERSBURG A-5	56.17979 N	133.44511 W	C066S077E02	COp,Pp,CHp
105-42-10080	PETERSBURG A-5	56.17366 N	133.40553 W	C066S078E06	Ps
	PETERSBURG A-5	56.17434 N	133.41481 W	C066S078E06	Ps
105-42-10090	PETERSBURG A-5	56.16761 N	133.33948 W	C066S078E10	COp,Ps,CHs,SHp,DVp
	PETERSBURG A-5	56.18760 N	133.34125 W	C065S078E33	Ps,CHs
105-42-10090-2011	PETERSBURG A-5	56.18403 N	133.35307 W	C065S078E33	COp,SHp,DVp
	PETERSBURG A-5	56.19056 N	133.37273 W	C065S078E32	COp,SHp,DVp
105-42-10090-2011-3007	PETERSBURG A-5	56.18287 N	133.36305 W	C066S078E04	COp,SHp,DVp
	PETERSBURG A-5	56.18166 N	133.36535 W	C066S078E04	COp,SHp,DVp
105-42-10100	PETERSBURG A-4	56.16344 N	133.28996 W	C066S078E11	COp,Pp,CHp,SHr
	PETERSBURG A-4	56.19764 N	133.26886 W	C065S078E36	COp,Pp,CHp,SHr
105-42-10110	PETERSBURG A-4	56.15373 N	133.26835 W	C066S078E13	COp,Pp,CHp
	PETERSBURG A-4	56.15486 N	133.25922 W	C066S079E07	COp,Pp,CHp
105-42-10120	PETERSBURG A-5	56.14636 N	133.34811 W	C066S078E16	COp,Pp,CHp
	PETERSBURG A-5	56.13369 N	133.35612 W	C066S078E21	COp,Pp,CHp
105-42-10130	PETERSBURG A-5	56.16023 N	133.41704 W	C066S078E07	COp,Pp
	PETERSBURG A-5	56.15780 N	133.41224 W	C066S078E07	COp,Pp
105-42-10140	PETERSBURG A-5	56.15056 N	133.44333 W	C066S077E14	Sp,COp,Pp,CHp,SHp,DVp
Sutter Creek	PETERSBURG A-5	56.12113 N	133.42464 W	C066S077E25	Sp,COp,CHp,SHp,DVp
105-42-10140-0005	PETERSBURG A-5	56.14722 N	133.44028 W	C066S077E13	Sp,COp,Pp,CHp,SHp,DVp
105-42-10140-0010	PETERSBURG A-5	56.14222 N	133.43195 W	C066S077E13	Sp,COp,Pp,CHp,SHp,DVp
Sutter Lake					

WATER BODY NUMBER / NAME	MAP SHEET	LAT.	LONG.	LEGAL	SPECIES
105-42-10150	PETERSBURG A-5	56.13784 N	133.46458 W	C066S077E23	COp,Pp
Shakan Creek	PETERSBURG A-5	56.13527 N	133.45813 W	C066S077E23	COp,Pp
105-42-10160	PETERSBURG A-5	56.11823 N	133.52213 W	C066S077E29	COp
	PETERSBURG A-5	56.11441 N	133.52133 W	C066S077E29	COp
105-43-10010	PETERSBURG A-5	56.09185 N	133.50575 W	C067S077E04	Pp
	PETERSBURG A-5	56.10093 N	133.50508 W	C066S077E33	Pp
105-43-10020	PETERSBURG A-5	56.09119 N	133.50298 W	C067S077E04	Sp,COp,Pp,CHp,SHp,DVp
	PETERSBURG A-5	56.09164 N	133.48847 W	C067S077E03	Sp,COp,Pp,CHp,SHp,DVp
105-43-10020-0010	PETERSBURG A-5	56.09306 N	133.45389 W	C067S077E02	Ss,COp,Pp,CHp,DVp
Shipley Lake					
105-43-10020-2011	PETERSBURG A-5	56.09602 N	133.45255 W	C067S077E02	Ss
	PETERSBURG A-5	56.09894 N	133.45161 W	C066S077E35	Ss
105-43-10020-2015	PETERSBURG A-5	56.09297 N	133.43903 W	C067S077E01	Ss
	PETERSBURG A-5	56.09464 N	133.43584 W	C067S077E01	Ss
105-43-10050	PETERSBURG A-5	56.07382 N	133.53524 W	C067S077E08	COp,Pp,CHp,DVp,CTp
	PETERSBURG A-5	56.06736 N	133.47298 W	C067S077E15	COp,DVp,CTp
105-43-10050-0010	PETERSBURG A-5	56.06361 N	133.49222 W	C067S077E15	COp,DVp,CTp
105-43-10060	PETERSBURG A-5	56.07478 N	133.55055 W	C067S077E07	Sp,COp,Ps,CHp
	PETERSBURG A-5	56.04146 N	133.56185 W	C067S077E19	Sp,COp,Ps,CHp
105-43-10060-2014	PETERSBURG A-5	56.05548 N	133.54509 W	C067S077E17	COp
	PETERSBURG A-5	56.05342 N	133.56230 W	C067S077E18	COp
105-43-10060-2017	PETERSBURG A-5	56.05060 N	133.54741 W	C067S077E19	COp
	PETERSBURG A-5	56.04649 N	133.54505 W	C067S077E20	COp
105-43-10065	PETERSBURG A-5	56.07344 N	133.56619 W	C067S077E07	Ps
	PETERSBURG A-5	56.06658 N	133.55923 W	C067S077E18	Ps
105-43-10070	PETERSBURG A-5	56.07593 N	133.58266 W	C067S076E12	Ps
	PETERSBURG A-5	56.06859 N	133.60060 W	C067S076E14	Ps
105-50-10010	PETERSBURG A-6	56.05060 N	133.69422 W	C067S076E20	COp,Pp,CHp,SHp,DVp,CTp
Trout Creek	PETERSBURG A-5	56.02738 N	133.56678 W	C067S077E30	COp,SHp,CTp

WATER BODY NUMBER / NAME	MAP SHEET	LAT.	LONG.	LEGAL	SPECIES
105-50-10010-2005	PETERSBURG A-5	56.04087 N	133.66112 W	C067S076E28	COp,Pp
	PETERSBURG A-5	56.04526 N	133.64673 W	C067S076E22	COp,Pp
105-50-10010-2008	PETERSBURG A-5	56.02909 N	133.63761 W	C067S076E27	COp
	PETERSBURG A-5	56.01777 N	133.64463 W	C067S076E34	COp
105-50-10010-2009	PETERSBURG A-5	56.02915 N	133.62625 W	C067S076E27	COp
	PETERSBURG A-5	56.03313 N	133.61873 W	C067S076E26	COp
105-50-10010-2010	PETERSBURG A-5	56.02472 N	133.62068 W	C067S076E35	COp
	PETERSBURG A-5	56.02014 N	133.61779 W	C067S076E35	COp
105-50-10010-2021	PETERSBURG A-5	56.03190 N	133.58350 W	C067S076E25	COp,SHp,DVp
	PETERSBURG A-5	56.03587 N	133.57221 W	C067S076E25	COp,SHp,DVp
105-50-10010-2021-3003	PETERSBURG A-5	56.03243 N	133.58231 W	C067S076E25	COp
	PETERSBURG A-5	56.03743 N	133.58177 W	C067S076E25	COp
105-50-10060	CRAIG D-6	55.97979 N	133.77746 W	C068S075E14	COp,Pp
	CRAIG D-6	55.97104 N	133.76089 W	C068S075E14	COp,Pp
105-50-10140	CRAIG D-6	55.87921 N	133.86735 W	C069S075E23	COp,Pp
	CRAIG D-6	55.88362 N	133.87933 W	C069S075E14	COp,Pp
105-50-10140-2003	CRAIG D-6	55.88028 N	133.87694 W	C069S075E14	Pp
	CRAIG D-6	55.88111 N	133.88314 W	C069S075E15	Pp
106-10-10020	CRAIG D-2	55.80345 N	132.49438 W	C070S084E14	COp,Pp,CHp,DVp
	CRAIG D-2	55.79638 N	132.50802 W	C070S084E15	COp,Pp,CHp,DVp
106-10-10040	CRAIG D-2	55.81225 N	132.51091 W	C070S084E10	COp,Pp,CHp,DVp,CTp
Sal Creek	CRAIG D-2	55.80341 N	132.56469 W	C070S084E17	COp,Pp,CHp,DVp,CTp
106-10-10060	CRAIG D-2	55.86109 N	132.57784 W	C069S084E29	COp,Pp,CHp,SHp,DVp,CTp
Little Ratz Creek	CRAIG D-2	55.84638 N	132.62589 W	C069S083E36	COp,Pp,CHp,SHp,DVp,CTp
106-10-10070	CRAIG D-2	55.87986 N	132.59575 W	C069S084E19	Pp,CHp
	CRAIG D-2	55.87286 N	132.60426 W	C069S083E24	Pp,CHp
106-10-10100	CRAIG D-2	55.89020 N	132.62216 W	C069S083E13	Ssr,COp,Pp,CHp,SHp,DVp,CTp
Ratz Creek	CRAIG D-2	55.85638 N	132.66333 W	C069S083E27	Sp,COp,SHp,DVp,CTp
106-10-10100-0010	CRAIG D-2	55.88083 N	132.63166 W	C069S083E14	Sp,COp,Pp,SHp,DVp,CTp
Trumpeter Lake					

WATER BODY NUMBER / NAME	MAP SHEET	LAT.	LONG.	LEGAL	SPECIES
106-10-10100-0020 Big Lake	CRAIG D-2	55.86250 N	132.64389 W	C069S083E26	Sp,COp,SHp,DVp,CTp
106-10-10100-2006	CRAIG D-2	55.88550 N	132.63489 W	C069S083E14	Ssr
	CRAIG D-2	55.88570 N	132.63839 W	C069S083E14	Ssr
106-10-10110	CRAIG D-2	55.89470 N	132.61970 W	C069S083E12	COp,Pp,CHp,DVp
	CRAIG D-2	55.90288 N	132.62937 W	C069S083E12	COp,Pp,CHp,DVp
106-10-10300 Eagle Creek	CRAIG D-3	55.96671 N	132.72346 W	C068S082E16	Sp,COp,Pp,CHp,SHp,DVp,CTp
	CRAIG D-3	55.95295 N	132.75716 W	C068S082E20	Sp,COp,Pp,CHp,SHp,DVp,CTp
106-10-10300-0010 Luck Lake	CRAIG D-3	55.94083 N	132.76944 W	C068S082E29	Sp,COp,SHp,DVp,CTp
106-10-10300-2008	CRAIG D-3	55.95068 N	132.76495 W	C068S082E29	COr
	CRAIG D-3	55.95719 N	132.77254 W	C068S082E20	COr
106-10-10300-2008-3008	CRAIG D-3	55.95330 N	132.76531 W	C068S082E20	COr
	CRAIG D-3	55.95419 N	132.76155 W	C068S082E20	COr
106-10-10300-2008-3012	CRAIG D-3	55.95382 N	132.76574 W	C068S082E20	COr
	CRAIG D-3	55.95495 N	132.76420 W	C068S082E20	COr
106-10-10300-2070 Luck Creek	CRAIG D-3	55.92791 N	132.76504 W	C068S082E32	Sp,COp,SHp,DVp,CTp
	CRAIG D-3	55.86575 N	132.77550 W	C069S082E24	COp,DVp,CTp
106-10-10300-2070-3007	CRAIG D-3	55.91801 N	132.76340 W	C069S082E01	Ss
	CRAIG D-3	55.90940 N	132.75208 W	C069S083E06	Ss
106-10-10300-2070-3008	CRAIG D-3	55.91655 N	132.76449 W	C069S082E01	COr
	CRAIG D-3	55.91650 N	132.76996 W	C069S082E01	COr
106-10-10300-2070-3012	CRAIG D-3	55.91259 N	132.76821 W	C069S082E01	COr
	CRAIG D-3	55.91234 N	132.77105 W	C069S082E01	COr
106-10-10300-2070-3013	CRAIG D-3	55.91238 N	132.76832 W	C069S082E01	COp
	CRAIG D-3	55.90961 N	132.76641 W	C069S082E01	COp
106-10-10300-2070-3014	CRAIG D-3	55.91088 N	132.77058 W	C069S082E01	COr
	CRAIG D-3	55.91095 N	132.77128 W	C069S082E01	COr
106-10-10300-2070-3016	CRAIG D-3	55.90913 N	132.77382 W	C069S082E01	COr
	CRAIG D-3	55.90842 N	132.77783 W	C069S082E12	COr

WATER BODY NUMBER / NAME	MAP SHEET	LAT.	LONG.	LEGAL	SPECIES
106-10-10300-2070-3018	CRAIG D-3	55.90730 N	132.77881 W	C069S082E12	COr
	CRAIG D-3	55.90817 N	132.77978 W	C069S082E12	COr
106-10-10300-2070-3030	CRAIG D-3	55.88077 N	132.79505 W	C069S082E14	COsr,SHsr
	CRAIG D-3	55.88155 N	132.80796 W	C069S082E14	COsr,SHsr
106-10-10300-2070-3036	CRAIG D-3	55.90453 N	132.79167 W	C069S082E11	COr
	CRAIG D-3	55.90374 N	132.79557 W	C069S082E11	COr
106-10-10300-2070-3040	CRAIG D-3	55.90041 N	132.79467 W	C069S082E11	COr
	CRAIG D-3	55.90003 N	132.79980 W	C069S082E11	COr
106-10-10300-2070-3044	CRAIG D-3	55.89761 N	132.79356 W	C069S082E11	COr
	CRAIG D-3	55.89674 N	132.80060 W	C069S082E11	COr
106-10-10300-2070-3050	CRAIG D-3	55.88904 N	132.79862 W	C069S082E14	COr
	CRAIG D-3	55.88971 N	132.80132 W	C069S082E14	COr
106-10-10300-2070-3050-4007	CRAIG D-3	55.88911 N	132.80031 W	C069S082E14	COr
	CRAIG D-3	55.88881 N	132.80162 W	C069S082E14	COr
106-10-10300-2070-3050-4011	CRAIG D-3	55.88971 N	132.80132 W	C069S082E14	COr
	CRAIG D-3	55.89038 N	132.80180 W	C069S082E14	COr
106-10-10300-2070-3054	CRAIG D-3	55.88798 N	132.79850 W	C069S082E14	COr
	CRAIG D-3	55.88593 N	132.80196 W	C069S082E14	COr
106-10-10300-2070-3054	CRAIG D-3	55.88798 N	132.79850 W	C069S082E14	COr
	CRAIG D-3	55.88768 N	132.80043 W	C069S082E14	COr
106-10-10300-2070-3054	CRAIG D-3	55.88665 N	132.79789 W	C069S082E14	COr
	CRAIG D-3	55.88593 N	132.80196 W	C069S082E14	COr
106-10-10300-2070-3054	CRAIG D-3	55.88665 N	132.79789 W	C069S082E14	COr
	CRAIG D-3	55.88768 N	132.80043 W	C069S082E14	COr
106-10-10300-2070-3058	CRAIG D-3	55.88549 N	132.79703 W	C069S082E14	COr
	CRAIG D-3	55.88469 N	132.79993 W	C069S082E14	COr
106-20-10100	PETERSBURG A-2	56.09091 N	132.62052 W	C067S083E06	Sp,COp,Pp,CHp,SHp,DVp,CTp
	PETERSBURG A-2	56.09711 N	132.62801 W	C066S083E31	Sp,COp,Pp,CHp,SHp,DVp,CTp
106-20-10100-0010 Streets Lake	PETERSBURG A-2	56.10083 N	132.64139 W	C066S083E31	DVp,CTp

WATER BODY NUMBER / NAME	MAP SHEET	LAT.	LONG.	LEGAL	SPECIES
106-20-10110	PETERSBURG A-2	56.08472 N	132.60112 W	C067S083E05	COp
	PETERSBURG A-2	56.08667 N	132.60528 W	C067S083E05	COp
106-20-10210	CRAIG D-2	55.97289 N	132.42411 W	C068S084E16	COr,Pp
	CRAIG D-2	55.97567 N	132.42042 W	C068S084E16	COr,Pp
106-20-10230	CRAIG D-2	55.96728 N	132.41423 W	C068S084E16	COp,Pp,CHp,SHp,DVp,CTp
	CRAIG D-2	55.96046 N	132.38292 W	C068S084E23	COp,SHp,DVp,CTp
106-20-10280	CRAIG D-2	55.94615 N	132.38913 W	C068S084E27	Pp,DVp
	CRAIG D-2	55.95150 N	132.37704 W	C068S084E26	Pp,DVp
106-20-10310	CRAIG D-2	55.93742 N	132.38141 W	C068S084E35	Pp,DVp
	CRAIG D-2	55.94512 N	132.37540 W	C068S084E26	Pp,DVp
106-20-10340	CRAIG D-2	55.93083 N	132.36825 W	C068S084E35	Pp,DVp
	CRAIG D-2	55.93692 N	132.35621 W	C068S084E36	Pp,DVp
106-20-10370	CRAIG D-2	55.90338 N	132.36720 W	C069S085E10	DVp,CTp
	CRAIG D-2	55.89558 N	132.36824 W	C069S085E10	DVp,CTp
106-20-10380	CRAIG D-2	55.90500 N	132.37508 W	C069S085E09	DVp,CTp
	CRAIG D-2	55.89651 N	132.37619 W	C069S085E09	DVp,CTp
106-20-10420	CRAIG D-2	55.87830 N	132.38975 W	C069S085E21	COp,DVp,CTp
	CRAIG D-2	55.88414 N	132.36217 W	C069S085E15	COp,DVp,CTp
106-21-10020	PETERSBURG A-2	56.03543 N	132.41529 W	C067S084E28	Pp
	PETERSBURG A-2	56.03685 N	132.41188 W	C067S084E27	Pp
106-21-10030	PETERSBURG A-2	56.03727 N	132.38789 W	C067S084E27	Sp,COp,Pp,CHp,SHp,DVp,CTp
	PETERSBURG A-2	56.04196 N	132.39176 W	C067S084E22	Sp,COp,Pp,CHp,SHp,DVp,CTp
106-21-10030-0010 Hatchery Lake	PETERSBURG A-2	56.04305 N	132.39916 W	C067S084E22	Sp,SHp,DVp
106-21-10035	PETERSBURG A-2	56.03937 N	132.37635 W	C067S084E23	Ps
*West Falls Creek	PETERSBURG A-2	56.04450 N	132.38069 W	C067S084E23	Ps
106-21-10038	PETERSBURG A-2	56.04048 N	132.37541 W	C067S084E23	COp,Ps
	PETERSBURG A-2	56.04420 N	132.37664 W	C067S084E23	COp,Ps
106-21-10040	PETERSBURG A-2	56.04053 N	132.37330 W	C067S084E23	COp,Pp,CHp,DVp
Falls Creek	PETERSBURG A-2	56.06025 N	132.35548 W	C067S084E13	DVp

WATER BODY NUMBER / NAME	MAP SHEET	LAT.	LONG.	LEGAL	SPECIES
106-21-10040-0010 McHenry Lake	PETERSBURG A-2	56.06333 N	132.34473 W	C067S084E13	DVp
106-21-10043	PETERSBURG A-2	56.03949 N	132.37220 W	C067S084E23	Pp
*East Falls Creek	PETERSBURG A-2	56.04323 N	132.36468 W	C067S084E23	Pp
106-21-10050	PETERSBURG A-2	56.03497 N	132.37132 W	C067S084E26	COp,Pp,CHp,SHp,DVp
Trout Creek	PETERSBURG A-1	56.01860 N	132.30778 W	C067S085E32	COp,Pp,CHp,DVp
106-21-10052	PETERSBURG A-2	56.03472 N	132.37250 W	C067S084E26	COr
	PETERSBURG A-2	56.02833 N	132.37000 W	C067S084E26	COr
106-22-10040	PETERSBURG A-2	56.15251 N	132.59679 W	C066S083E17	COp,Pp,CHp
	PETERSBURG A-2	56.16149 N	132.61044 W	C066S083E08	Pp,CHp
106-22-10060	PETERSBURG A-2	56.16067 N	132.58897 W	C066S083E09	COp,Pp,CHp,SHp
	PETERSBURG A-2	56.18241 N	132.60427 W	C066S083E05	COp,Pp,CHp,SHp
106-22-10060-2013	PETERSBURG A-2	56.18230 N	132.59560 W	C066S083E05	COp
	PETERSBURG A-2	56.18524 N	132.58939 W	C065S083E33	COp
106-22-10060-2019	PETERSBURG A-2	56.18220 N	132.59767 W	C066S083E05	COp,Pp,SHp
	PETERSBURG A-2	56.19793 N	132.60191 W	C065S083E29	COp,Pp,SHp
106-22-10080	PETERSBURG A-2	56.14820 N	132.57826 W	C066S083E16	COp,Pp,CHp,DVp
	PETERSBURG A-2	56.19253 N	132.56986 W	C065S083E33	COp,CHp,DVp
106-22-10100	PETERSBURG A-2	56.14619 N	132.57961 W	C066S083E16	Pp,CHp
	PETERSBURG A-2	56.14529 N	132.56758 W	C066S083E15	Pp,CHp
106-22-10110	PETERSBURG A-2	56.09824 N	132.55190 W	C066S083E34	COp
	PETERSBURG A-2	56.10526 N	132.54533 W	C066S083E34	COp
106-22-10112	PETERSBURG A-2	56.08892 N	132.54191 W	C067S083E02	COp
	PETERSBURG A-2	56.09442 N	132.53796 W	C067S083E02	COp
106-22-10114	PETERSBURG A-2	56.08622 N	132.53929 W	C067S083E02	COp
	PETERSBURG A-2	56.08329 N	132.53436 W	C067S083E02	COp
106-22-10118	PETERSBURG A-2	56.07549 N	132.51958 W	C067S083E11	COp
	PETERSBURG A-2	56.07920 N	132.52042 W	C067S083E11	COp
106-22-10130	PETERSBURG A-2	56.17242 N	132.46991 W	C066S084E06	COp,Pp
	PETERSBURG A-2	56.17667 N	132.46697 W	C066S084E06	COp,Pp

WATER BODY NUMBER / NAME	MAP SHEET	LAT.	LONG.	LEGAL	SPECIES
106-22-10140	PETERSBURG A-2	56.16744 N	132.46052 W	C066S084E08	COp,Pp
	PETERSBURG A-2	56.16931 N	132.44330 W	C066S084E05	COp,Pp
106-22-10144	PETERSBURG A-2	56.16288 N	132.45879 W	C066S084E08	Pp
	PETERSBURG A-2	56.16009 N	132.45601 W	C066S084E08	Pp
106-22-10148	PETERSBURG A-2	56.15802 N	132.46836 W	C066S084E07	Pp,CHp
	PETERSBURG A-2	56.15647 N	132.45984 W	C066S084E08	Pp,CHp
106-22-10160	PETERSBURG A-2	56.06086 N	132.45107 W	C067S084E17	COp,Pp,CHp,SHp,DVp,CTp
	PETERSBURG A-2	56.06825 N	132.42473 W	C067S084E09	SHp
106-22-10160-0010 Navy Lake	PETERSBURG A-2	56.07972 N	132.42251 W	C067S084E09	SHp
106-30-10020	PETERSBURG A-2	56.23250 N	132.61108 W	C065S083E17	COp,Pp
	PETERSBURG A-2	56.22191 N	132.61011 W	C065S083E20	COp,Pp
106-30-10040	PETERSBURG A-2	56.22726 N	132.66133 W	C065S082E13	COp,Pp
	PETERSBURG A-2	56.21610 N	132.65185 W	C065S082E24	COp,Pp
106-30-10070	PETERSBURG A-3	56.20309 N	132.67921 W	C065S082E26	COp,Pp
	PETERSBURG A-3	56.20162 N	132.67676 W	C065S082E26	COp,Pp
106-30-10100 Porcupine Creek	PETERSBURG A-2	56.13123 N	132.65689 W	C066S082E24	COp,Pp,CHp
	PETERSBURG A-2	56.11116 N	132.63868 W	C066S083E31	COp,Pp,CHp
106-30-10100-2001	PETERSBURG A-2	56.12137 N	132.64436 W	C066S083E30	COp,Pp,CHp
	PETERSBURG A-2	56.11417 N	132.63547 W	C066S083E30	COp,Pp,CHp
106-30-10120 Chum Creek	PETERSBURG A-3	56.01308 N	132.82045 W	C067S081E36	COp,Pp,CHp,DVp,CTp
	CRAIG D-3	55.98297 N	132.80900 W	C068S081E12	COp
106-30-10150	CRAIG D-3	55.99836 N	132.84573 W	C068S081E02	COp,Pp,CHp
	CRAIG D-3	55.98960 N	132.84080 W	C068S081E11	COp
106-30-10160 Coffman Creek	CRAIG D-3	55.99901 N	132.85410 W	C068S081E03	COp,Pp
	CRAIG D-3	55.95711 N	132.83053 W	C068S081E23	COp,Pp
106-30-10160-2026	CRAIG D-3	55.97783 N	132.85165 W	C068S081E15	COp
	CRAIG D-3	55.97525 N	132.85314 W	C068S081E15	COp
106-30-10220	PETERSBURG A-3	56.01479 N	132.87049 W	C067S081E34	COp,Pp,DVp
	PETERSBURG A-3	56.01125 N	132.87036 W	C067S081E34	COp,Pp,DVp

WATER BODY NUMBER / NAME	MAP SHEET	LAT.	LONG.	LEGAL	SPECIES
106-30-10250	PETERSBURG A-3	56.01613 N	132.88880 W	C067S081E33	COp,Pp,DVp
	PETERSBURG A-3	56.00764 N	132.88053 W	C068S081E04	COp,Pp,DVp
106-30-10330	PETERSBURG A-3	56.01282 N	132.92375 W	C067S081E32	COp,Pp,DVp,CTp
Lake Bay Creek	PETERSBURG A-3	56.00334 N	132.92089 W	C068S081E05	COp,Pp,DVp,CTp
106-30-10670	PETERSBURG A-3	56.03768 N	132.96828 W	C067S080E25	Sp,COp,Pp,CHp,SHp,DVp,CTp
Indian Creek	PETERSBURG A-3	56.01958 N	132.96641 W	C067S080E36	Sp,COp,Pp,CHp,SHp,DVp,CTp
106-30-10670-0010	PETERSBURG A-3	56.01361 N	132.96112 W	C067S080E36	Sp,COp,Pp,SHp,DVp,CTp
106-30-10670-2004	PETERSBURG A-3	56.01758 N	132.97139 W	C067S080E36	Sp,COpr,Pp,CHp,SHp,DVp,CTp
	CRAIG D-3	55.97069 N	132.94065 W	C068S081E18	Sp,COp,Pp,CHp,SHp,DVp,CTp
106-30-10670-2004-0020	CRAIG D-3	55.96750 N	132.93667 W	C068S081E18	Sp,COp,Pp,CHp,SHp,DVp,CTp
Sweetwater Lake					
106-30-10670-2004-3004	CRAIG D-3	55.99668 N	132.98446 W	C068S080E02	COr
	CRAIG D-3	55.99881 N	132.98902 W	C068S080E02	COr
106-30-10670-2004-3006	CRAIG D-3	55.99546 N	132.98430 W	C068S080E11	COr
	CRAIG D-3	55.99242 N	132.98893 W	C068S080E11	COr
106-30-10670-2004-3008	CRAIG D-3	55.99312 N	132.98173 W	C068S080E11	COr
	CRAIG D-3	55.99093 N	132.98473 W	C068S080E11	COr
106-30-10670-2004-3010	CRAIG D-3	55.97945 N	132.96890 W	C068S080E13	COp,Pp,CHp
Galligan Creek	CRAIG D-4	55.98312 N	133.03886 W	C068S080E09	COp,Pp,CHp
106-30-10670-2004-3010-4003	CRAIG D-3	55.97132 N	132.98983 W	C068S080E14	COp
	CRAIG D-3	55.96860 N	132.99483 W	C068S080E14	COp
106-30-10670-2004-3010-4006	CRAIG D-3	55.97843 N	132.99808 W	C068S080E14	COp,Pp,CHp
	PETERSBURG A-4	56.00215 N	133.03487 W	C068S080E04	COp,Pp,CHp
106-30-10670-2004-3010-4006-0010	CRAIG D-4	55.99528 N	133.01861 W	C068S080E10	COp,Pp,CHp
106-30-10670-2004-3010-4006-0020	PETERSBURG A-4	56.00333 N	133.04083 W	C068S080E04	COp,Pp,CHp
106-30-10670-2004-3010-4014	CRAIG D-4	55.98312 N	133.03886 W	C068S080E09	COp
	CRAIG D-4	55.98854 N	133.04875 W	C068S080E09	COp

WATER BODY NUMBER / NAME	MAP SHEET	LAT.	LONG.	LEGAL	SPECIES
106-30-10670-2004-3011	CRAIG D-3	55.98118 N	132.95292 W	C068S081E07	COp
	CRAIG D-3	55.99001 N	132.95222 W	C068S081E07	COp
106-30-10670-2004-3013	CRAIG D-3	55.97735 N	132.92644 W	C068S081E17	COp
	CRAIG D-3	55.98286 N	132.93080 W	C068S081E07	COp
106-30-10670-2004-3014	CRAIG D-3	55.97941 N	132.96861 W	C068S080E13	COp
	CRAIG D-3	55.97313 N	132.96825 W	C068S080E13	COp
106-30-10670-2004-3015	CRAIG D-3	55.99300 N	132.91188 W	C068S081E08	COp
	CRAIG D-3	55.99945 N	132.91915 W	C068S081E05	COp
106-30-10670-2004-3017	CRAIG D-3	55.98865 N	132.90104 W	C068S081E09	COp,Pp,CHp
	CRAIG D-3	55.95508 N	132.87187 W	C068S081E22	COp
106-30-10670-2004-3017-4027	CRAIG D-3	55.95468 N	132.87155 W	C068S081E22	COp
	CRAIG D-3	55.95266 N	132.86523 W	C068S081E22	COp
106-30-10670-2004-3017-4028	CRAIG D-3	55.95508 N	132.87187 W	C068S081E22	COr
	CRAIG D-3	55.95174 N	132.87487 W	C068S081E27	COr
106-30-10670-2004-3018	CRAIG D-3	55.95996 N	132.94883 W	C068S081E19	COp
	CRAIG D-3	55.96075 N	132.95814 W	C068S080E24	COp
106-30-10670-2004-3019	CRAIG D-3	55.97517 N	132.90741 W	C068S081E17	COp
	CRAIG D-3	55.96776 N	132.89041 W	C068S081E16	COp
106-30-10670-2004-3021	CRAIG D-3	55.97440 N	132.91396 W	C068S081E17	COp
	CRAIG D-3	55.96094 N	132.91145 W	C068S081E20	COp
106-30-10670-2004-3022	CRAIG D-3	55.95181 N	132.97327 W	C068S080E25	COp
	CRAIG D-3	55.95661 N	132.97212 W	C068S080E24	COp
106-30-10670-2004-3023	CRAIG D-3	55.96585 N	132.92768 W	C068S081E20	COr
	CRAIG D-3	55.96187 N	132.92194 W	C068S081E20	COr
106-30-10670-2004-3025	CRAIG D-3	55.95759 N	132.92913 W	C068S081E19	COr
	CRAIG D-3	55.95330 N	132.92745 W	C068S081E20	COr
106-30-10670-2004-3027	CRAIG D-3	55.95276 N	132.93681 W	C068S081E19	Pp
	CRAIG D-3	55.94149 N	132.91428 W	C068S081E29	Pp
106-30-10670-2004-3028	CRAIG D-3	55.95108 N	132.97864 W	C068S080E25	COp
	CRAIG D-3	55.94769 N	132.98432 W	C068S080E26	COp

WATER BODY NUMBER / NAME	MAP SHEET	LAT.	LONG.	LEGAL	SPECIES
106-30-10670-2004-3028-4006	CRAIG D-3	55.95113 N	132.97806 W	C068S080E25	COsr,Ps
	CRAIG D-3	55.96519 N	132.99120 W	C068S080E23	COsr,Ps
106-30-10670-2004-3029	CRAIG D-3	55.93990 N	132.94290 W	C068S081E30	COr
	CRAIG D-3	55.92169 N	132.92488 W	C069S081E01	COr
106-30-10670-2004-3030	CRAIG D-3	55.93292 N	132.98072 W	C068S080E35	COp,Pp,CHp,DVp,CTp
Logjam Creek	CRAIG D-3	55.77486 N	132.94302 W	C070S081E26	COp
106-30-10670-2004-3030-4010	CRAIG D-3	55.93148 N	132.98341 W	C068S080E35	COp
	CRAIG D-3	55.93569 N	132.98646 W	C068S080E35	COp
106-30-10670-2004-3030-4016	CRAIG D-3	55.93119 N	132.98408 W	C068S080E35	COp
	CRAIG D-3	55.93359 N	132.99180 W	C068S080E35	COp
106-30-10670-2004-3030-4041	CRAIG D-4	55.90322 N	133.00733 W	C069S081E09	COp
	CRAIG D-3	55.90183 N	133.00000 W	C069S081E09	COp
106-30-10670-2004-3030-4060	CRAIG D-4	55.86837 N	133.03293 W	C069S081E20	COp,DVp,CTp
	CRAIG D-4	55.87357 N	133.07029 W	C069S080E24	COp,DVp,CTp
106-30-10670-2004-3030-4060-0010	CRAIG D-4	55.86667 N	133.05751 W	C069S081E19	COp,DVp,CTp
106-30-10670-2004-3030-4060-5013	CRAIG D-4	55.86272 N	133.05744 W	C069S081E30	COp,DVp,CTp
	CRAIG D-4	55.85629 N	133.04927 W	C069S081E30	COp,DVp,CTp
106-30-10670-2004-3030-4060-5016	CRAIG D-4	55.86565 N	133.05641 W	C069S081E19	COp,DVp,CTp
	CRAIG D-4	55.87632 N	133.04419 W	C069S081E19	COp,DVp,CTp
106-30-10670-2004-3030-4060-5016-6010	CRAIG D-4	55.86861 N	133.05140 W	C069S081E19	COp,DVp,CTp
	CRAIG D-4	55.87028 N	133.04555 W	C069S081E19	COp,DVp,CTp
106-30-10670-2004-3030-4071	CRAIG D-4	55.86290 N	133.01863 W	C069S081E29	COr
	CRAIG D-3	55.88201 N	132.98219 W	C069S081E15	COr
106-30-10670-2004-3030-4071-5008	CRAIG D-4	55.86491 N	133.01044 W	C069S081E28	COr
	CRAIG D-3	55.85856 N	132.99757 W	C069S081E28	COr
106-30-10670-2004-3030-4077	CRAIG D-4	55.85993 N	133.02147 W	C069S081E29	COp
	CRAIG D-4	55.86022 N	133.00397 W	C069S081E28	COp
106-30-10670-2004-3030-4083	CRAIG D-4	55.85230 N	133.02240 W	C069S081E29	COp,DVp,CTp
	CRAIG D-4	55.85614 N	133.01340 W	C069S081E29	COp,DVp,CTp

WATER BODY NUMBER / NAME	MAP SHEET	LAT.	LONG.	LEGAL	SPECIES
106-30-10670-2004-3030-4083-5010	CRAIG D-4	55.85425 N	133.01594 W	C069S081E29	COp,DVp,CTp
	CRAIG D-4	55.85315 N	133.00689 W	C069S081E28	COp,DVp,CTp
106-30-10670-2004-3030-4093	CRAIG D-4	55.84215 N	133.02586 W	C069S081E32	COr
	CRAIG D-3	55.85417 N	132.99383 W	C069S081E28	COr
106-30-10670-2004-3030-4101	CRAIG D-4	55.83877 N	133.01133 W	C069S081E33	COp
	CRAIG D-3	55.85134 N	132.95531 W	C069S081E26	COp
106-30-10670-2004-3030-4111	CRAIG D-3	55.83156 N	132.99879 W	C070S081E04	COp
	CRAIG D-3	55.82206 N	132.94014 W	C070S081E11	COp
106-30-10670-2004-3030-4111-0010	CRAIG D-3	55.82111 N	132.93667 W	C070S081E11	COp
106-30-10670-2004-3030-4118	CRAIG D-3	55.81977 N	132.99873 W	C070S081E09	COp,DVp,CTp
	CRAIG D-3	55.79542 N	132.99836 W	C070S081E16	COp,DVp,CTp
106-30-10670-2004-3030-4131	CRAIG D-3	55.81239 N	132.96983 W	C070S081E10	COp
	CRAIG D-3	55.81342 N	132.94627 W	C070S081E11	COp
106-30-10670-2004-3030-4131-0010	CRAIG D-3	55.81305 N	132.94277 W	C070S081E11	COp
106-30-10670-2004-3030-4160	CRAIG D-3	55.80028 N	132.96443 W	C070S081E15	COr
	CRAIG D-3	55.79505 N	132.96500 W	C070S081E15	COr
106-30-10670-2004-3030-4160-5006	CRAIG D-3	55.79861 N	132.96645 W	C070S081E15	COr
	CRAIG D-3	55.79933 N	132.97216 W	C070S081E15	COr
106-30-10670-2004-3031	CRAIG D-3	55.94098 N	132.97178 W	C068S080E25	Sp,COp,Pp,CHp,SHp,DVp,CTp
Hatchery Creek	CRAIG D-3	55.78833 N	132.85630 W	C070S082E21	COp
106-30-10670-2004-3031-0010	CRAIG D-3	55.89278 N	132.92084 W	C069S081E13	Sp,COp,SHp,DVp,CTp
106-30-10670-2004-3031-0020	CRAIG D-3	55.86333 N	132.90194 W	C069S082E30	Sp,COp,SHp,DVp,CTp
106-30-10670-2004-3031-0030	CRAIG D-3	55.82111 N	132.88167 W	C070S082E08	Sp,COp,SHp,DVp,CTp
Galea, Lake					
106-30-10670-2004-3031-4004	CRAIG D-3	55.93211 N	132.96644 W	C068S080E36	COpr
	CRAIG D-3	55.91133 N	132.96875 W	C069S081E03	COp

WATER BODY NUMBER / NAME	MAP SHEET	LAT.	LONG.	LEGAL	SPECIES
106-30-10670-2004-3031-4004-5015	CRAIG D-3	55.91794 N	132.96784 W	C069S081E03	COr
	CRAIG D-3	55.91815 N	132.96662 W	C069S081E03	COr
106-30-10670-2004-3031-4004-5021	CRAIG D-3	55.91458 N	132.96835 W	C069S081E03	COr
	CRAIG D-3	55.90413 N	132.94981 W	C069S081E11	COr
106-30-10670-2004-3031-4004-5021-6023	CRAIG D-3	55.90853 N	132.95949 W	C069S081E11	COr
	CRAIG D-3	55.90893 N	132.95810 W	C069S081E02	COr
106-30-10670-2004-3031-4004-5021-6035	CRAIG D-3	55.90463 N	132.95030 W	C069S081E11	COr
	CRAIG D-3	55.90525 N	132.94825 W	C069S081E11	COr
106-30-10670-2004-3031-4004-5021-6039	CRAIG D-3	55.90413 N	132.94981 W	C069S081E11	COr
	CRAIG D-3	55.90507 N	132.94705 W	C069S081E11	COr
106-30-10670-2004-3031-4011	CRAIG D-3	55.91597 N	132.93427 W	C069S081E01	COr
	CRAIG D-3	55.90844 N	132.91401 W	C069S081E12	COr
106-30-10670-2004-3031-4021	CRAIG D-3	55.87310 N	132.88381 W	C069S082E20	Sp,COp
	CRAIG D-3	55.87735 N	132.83367 W	C069S082E22	Sp,COp
106-30-10670-2004-3031-4030	CRAIG D-3	55.82949 N	132.89402 W	C070S082E06	COp,DVp,CTp
	CRAIG D-3	55.82417 N	132.91305 W	C070S081E01	COp,DVp,CTp
106-30-10670-2004-3031-4034	CRAIG D-3	55.82332 N	132.88619 W	C070S082E06	COp,DVp,CTp
	CRAIG D-3	55.81814 N	132.91430 W	C070S081E12	COp,DVp,CTp
106-30-10670-2004-3031-4034-5017	CRAIG D-3	55.82054 N	132.89082 W	C070S082E07	COp,DVp,CTp
	CRAIG D-3	55.81542 N	132.88752 W	C070S082E07	COp,DVp,CTp
106-30-10670-2004-3031-4034-5017-0010	CRAIG D-3	55.81472 N	132.88639 W	C070S082E07	COp,DVp,CTp
106-30-10670-2004-3031-4034-5021	CRAIG D-3	55.81752 N	132.89710 W	C070S082E07	COp,DVp,CTp
	CRAIG D-3	55.81001 N	132.88887 W	C070S082E07	COp,DVp,CTp
106-30-10670-2004-3031-4034-5021-6008	CRAIG D-3	55.81417 N	132.89722 W	C070S082E07	COp,DVp,CTp
	CRAIG D-3	55.81377 N	132.90108 W	C070S082E07	COp,DVp,CTp
106-30-10670-2004-3031-4038	CRAIG D-3	55.79600 N	132.85835 W	C070S082E16	Sp,COp,SHp
	CRAIG D-3	55.79728 N	132.88437 W	C070S082E17	Sp,COp,SHp
106-30-10670-2004-3032	CRAIG D-3	55.93535 N	132.97390 W	C068S080E36	COp
	CRAIG D-3	55.92970 N	132.97331 W	C068S080E36	COp

WATER BODY NUMBER / NAME	MAP SHEET	LAT.	LONG.	LEGAL	SPECIES
106-30-10690	PETERSBURG A-3	56.03906 N	132.98681 W	C067S080E23	Pp,CHp
	PETERSBURG A-3	56.03411 N	132.97295 W	C067S080E25	Pp,CHp
106-30-10700	PETERSBURG A-4	56.04828 N	133.00365 W	C067S080E23	Ps
	PETERSBURG A-4	56.04285 N	133.00078 W	C067S080E23	Ps
106-30-10701	PETERSBURG A-4	56.06581 N	133.04645 W	C067S080E16	COp,DVp
	PETERSBURG A-4	56.07875 N	133.05085 W	C067S080E09	COp,DVp
106-30-10701-0010	PETERSBURG A-4	56.08306 N	133.05083 W	C067S080E04	COp,DVp
106-30-10703	PETERSBURG A-4	56.10668 N	133.05550 W	C066S080E33	COp,Pp,CHp
	PETERSBURG A-4	56.09337 N	133.05442 W	C067S080E04	COp,Pp,CHp
106-30-10706	PETERSBURG A-4	56.11110 N	133.03162 W	C066S080E34	COp,Pp,CHp
	PETERSBURG A-4	56.10449 N	133.03236 W	C066S080E33	COp,Pp,CHp
106-30-10720	PETERSBURG A-4	56.03267 N	133.06624 W	C067S080E29	COp,Pp,CHp,SHp,DVp
Mabel Creek	PETERSBURG A-4	56.02486 N	133.06028 W	C067S080E29	COp,Pp,CHp,SHp,DVp
106-30-10740	PETERSBURG A-4	56.05186 N	133.09823 W	C067S080E19	COs,Pp,CHp
	PETERSBURG A-4	56.05157 N	133.12971 W	C067S079E24	COs,Pp,CHp
106-30-10750	PETERSBURG A-4	56.09888 N	133.13622 W	C066S079E35	COp,Pp,CHp
	PETERSBURG A-4	56.09772 N	133.13903 W	C066S079E35	COp,Pp,CHp
106-30-10770	PETERSBURG A-4	56.11346 N	133.14853 W	C066S079E26	COp,Ps,CHs
	PETERSBURG A-4	56.11832 N	133.16287 W	C066S079E27	COp
106-30-10800	PETERSBURG A-4	56.12652 N	133.14140 W	C066S079E23	Sp,COp,Pp,CHp,SHp,DVp
	PETERSBURG A-4	56.16313 N	133.19375 W	C066S079E09	Sp,COp,DVp
106-30-10800-0010	PETERSBURG A-4	56.15778 N	133.17917 W	C066S079E10	Sp,COp,DVp
Cavern Lake					
106-30-10803	PETERSBURG A-4	56.12107 N	133.13176 W	C066S079E25	COr,DVr
	PETERSBURG A-4	56.12621 N	133.13331 W	C066S079E24	COr,DVr
106-30-10803-0010	PETERSBURG A-4	56.12778 N	133.13361 W	C066S079E24	COr,DVr
106-30-10820	PETERSBURG A-4	56.13167 N	133.08705 W	C066S080E19	COp,Pp,CHp,DVp
Squaw Creek	PETERSBURG A-4	56.13915 N	133.09015 W	C066S080E19	COp,Pp,CHp,DVp

WATER BODY NUMBER / NAME	MAP SHEET	LAT.	LONG.	LEGAL	SPECIES
106-30-10820-2003	PETERSBURG A-4	56.13915 N	133.09015 W	C066S080E19	COp,Pp,CHp,DVp
	PETERSBURG A-4	56.15668 N	133.10220 W	C066S080E07	COp
106-30-10820-2003-0010	PETERSBURG A-4	56.14861 N	133.10417 W	C066S080E18	COp,DVp
106-30-10820-2003-3003	PETERSBURG A-4	56.14526 N	133.10277 W	C066S080E18	DVp
	PETERSBURG A-4	56.13320 N	133.10855 W	C066S079E24	DVp
106-30-10820-2003-3003-4003	PETERSBURG A-4	56.14081 N	133.09991 W	C066S080E18	DVp
	PETERSBURG A-4	56.13541 N	133.10086 W	C066S080E19	DVp
106-30-10820-2003-3009	PETERSBURG A-4	56.14602 N	133.10446 W	C066S080E18	COp
	PETERSBURG A-4	56.14419 N	133.11280 W	C066S079E13	COp
106-30-10820-2003-3009-0010	PETERSBURG A-4	56.14250 N	133.11472 W	C066S079E13	COp
106-30-10830	PETERSBURG A-4	56.15855 N	133.05448 W	C066S080E09	Ps
	PETERSBURG A-4	56.16315 N	133.05508 W	C066S080E09	Ps
106-30-10848	PETERSBURG A-4	56.16852 N	133.09030 W	C066S080E07	COp,Pp,CHp,DVp
	PETERSBURG A-4	56.16464 N	133.09895 W	C066S080E07	COp,Pp,CHp,DVp
106-30-10850	PETERSBURG A-4	56.17126 N	133.09541 W	C066S080E06	COpr,Pp,CHp,DVp
Exchange Creek	PETERSBURG A-4	56.16384 N	133.14760 W	C066S079E11	COr
106-30-10850-0010	PETERSBURG A-4	56.16722 N	133.12945 W	C066S079E12	COp,DVp
106-30-10850-2006	PETERSBURG A-4	56.17157 N	133.10750 W	C066S080E06	COr
	PETERSBURG A-4	56.17787 N	133.12230 W	C066S079E01	COr
106-30-10853	PETERSBURG A-4	56.17387 N	133.09639 W	C066S080E06	COr
	PETERSBURG A-4	56.17565 N	133.09949 W	C066S080E06	COr
106-30-10856	PETERSBURG A-4	56.17820 N	133.09142 W	C066S080E06	COr
	PETERSBURG A-4	56.17895 N	133.09688 W	C066S080E06	COr
106-30-10859	PETERSBURG A-4	56.18691 N	133.08224 W	C065S080E32	COr
	PETERSBURG A-4	56.18745 N	133.08800 W	C065S080E31	COr
106-30-10870	PETERSBURG A-4	56.24308 N	133.10675 W	C065S080E07	COp,Ps
Lava Creek	PETERSBURG A-4	56.23803 N	133.10907 W	C065S079E13	COp,Ps

WATER BODY NUMBER / NAME	MAP SHEET	LAT.	LONG.	LEGAL	SPECIES
106-30-10880	PETERSBURG A-4	56.24808 N	133.12652 W	C065S079E12	COp,Pp,CHp
	PETERSBURG A-4	56.23241 N	133.15107 W	C065S079E14	COp,Pp,CHp
106-30-10880-2003	PETERSBURG A-4	56.23871 N	133.13371 W	C065S079E13	COp
	PETERSBURG A-4	56.23099 N	133.11982 W	C065S079E13	COp
106-30-10880-2006	PETERSBURG A-4	56.23717 N	133.13787 W	C065S079E14	COr
	PETERSBURG A-4	56.23925 N	133.14668 W	C065S079E14	COr
106-30-10890	PETERSBURG B-4	56.25789 N	133.14827 W	C065S079E02	Pp,CHp
	PETERSBURG B-4	56.25001 N	133.14551 W	C065S079E11	Pp,CHp
106-30-10900	PETERSBURG B-4	56.26570 N	133.15193 W	C065S079E02	COr
	PETERSBURG B-4	56.26852 N	133.16088 W	C065S079E03	COr
106-30-10910	PETERSBURG B-4	56.32620 N	133.04818 W	C064S079E14	COr,Pp
	PETERSBURG B-4	56.33908 N	133.02654 W	C064S079E11	COr,Pp
106-30-10920	PETERSBURG B-4	56.31470 N	133.01609 W	C064S079E13	COr
	PETERSBURG B-4	56.32155 N	133.00974 W	C064S079E13	COr
106-30-10925	PETERSBURG B-3	56.30414 N	132.98219 W	C064S080E19	COp
	PETERSBURG B-3	56.30724 N	132.97194 W	C064S080E20	COp
106-30-10930	PETERSBURG B-3	56.29901 N	132.96644 W	C064S080E29	COp,Pp
	PETERSBURG B-3	56.31951 N	132.94672 W	C064S080E17	COp,Pp
106-30-10938	PETERSBURG B-3	56.27639 N	132.93972 W	C064S080E33	COp
	PETERSBURG B-3	56.27861 N	132.93139 W	C064S080E33	COp
106-30-10940	PETERSBURG B-3	56.26958 N	132.92845 W	C065S081E05	COp
	PETERSBURG B-3	56.27706 N	132.92144 W	C064S080E33	COp
106-30-10945	PETERSBURG B-3	56.26524 N	132.91694 W	C065S081E05	COp
	PETERSBURG B-3	56.27292 N	132.91401 W	C064S080E34	COp
106-30-10950	PETERSBURG B-3	56.26014 N	132.90368 W	C065S081E05	COp,Pp
	PETERSBURG B-3	56.27675 N	132.88656 W	C064S080E35	COp,Pp
106-30-10960	PETERSBURG A-3	56.24278 N	132.87324 W	C065S081E10	COp
	PETERSBURG A-3	56.24846 N	132.86959 W	C065S081E10	COp
106-30-10970	PETERSBURG A-3	56.23540 N	132.86229 W	C065S081E15	COp,Pp
	PETERSBURG A-3	56.24554 N	132.85169 W	C065S081E10	COp,Pp

WATER BODY NUMBER / NAME	MAP SHEET	LAT.	LONG.	LEGAL	SPECIES
106-30-10980	PETERSBURG A-3	56.24620 N	132.80414 W	C065S081E12	Pp
	PETERSBURG A-3	56.24759 N	132.80441 W	C065S081E12	Pp
106-41-10020	PETERSBURG C-5	56.50478 N	133.43659 W	C062S077E08	COp
	PETERSBURG C-5	56.52250 N	133.42770 W	C062S077E05	COp
106-41-10020-2000	PETERSBURG C-5	56.50998 N	133.42127 W	C062S077E08	COp
	PETERSBURG C-5	56.51844 N	133.41298 W	C062S077E04	COp
106-41-10040	PETERSBURG B-4	56.39783 N	133.01954 W	C063S079E24	COp
	PETERSBURG B-4	56.39759 N	133.00203 W	C063S079E24	COp
106-41-10050	PETERSBURG B-4	56.39493 N	133.01850 W	C063S079E24	COp
	PETERSBURG B-4	56.38942 N	133.00305 W	C063S079E24	COp
106-41-10070	PETERSBURG B-4	56.36906 N	133.04299 W	C063S079E35	COr
	PETERSBURG B-3	56.36321 N	132.95513 W	C063S080E32	COr
106-41-10090	PETERSBURG B-4	56.34483 N	133.06500 W	C064S079E03	COr
	PETERSBURG B-4	56.34795 N	133.04837 W	C064S079E02	COr
106-41-10150	PETERSBURG B-4	56.28101 N	133.16642 W	C064S078E36	Sp,COp,Ps,CHp,SHp,DVp,CTp
*White Sox Creek	PETERSBURG B-4	56.27903 N	133.20364 W	C064S078E35	COp,Ps,DVp,CTp
106-41-10150-2003	PETERSBURG B-4	56.27051 N	133.17668 W	C064S078E36	Sp,COp,Pp,CHp,SHp,DVp
	PETERSBURG A-4	56.20917 N	133.25496 W	C065S079E30	COp,SHp
106-41-10150-2003-0010 Salmon Bay Lake	PETERSBURG A-4	56.23639 N	133.18611 W	C065S079E15	Sp,COp,SHp,DVp
106-41-10150-2003-3005	PETERSBURG A-4	56.22985 N	133.17770 W	C065S079E15	Sp
	PETERSBURG A-4	56.22378 N	133.16736 W	C065S079E22	Sp
106-41-10150-2003-3009	PETERSBURG A-4	56.21842 N	133.19471 W	C065S079E21	Sp,COp,DVp
	PETERSBURG A-4	56.18611 N	133.18474 W	C065S079E34	Sp,COp,DVp
106-41-10150-2003-3012	PETERSBURG A-4	56.22603 N	133.20793 W	C065S079E21	COr
	PETERSBURG A-4	56.22942 N	133.20780 W	C065S079E16	COr
106-41-10150-2004	PETERSBURG B-4	56.27501 N	133.18939 W	C064S078E35	COp,DVp,CTp
	PETERSBURG B-4	56.29571 N	133.21112 W	C064S078E27	COp,DVp,CTp
106-41-10155	PETERSBURG B-4	56.28373 N	133.16771 W	C064S078E36	COr,DVp,CTp
	PETERSBURG B-4	56.28167 N	133.17644 W	C064S078E36	COr,DVp,CTp

WATER BODY NUMBER / NAME	MAP SHEET	LAT.	LONG.	LEGAL	SPECIES
106-41-10160	PETERSBURG B-4	56.29601 N	133.16908 W	C064S078E25	COr,DVp,CTp
	PETERSBURG B-4	56.29626 N	133.18075 W	C064S078E26	COr,DVp,CTp
106-41-10180	PETERSBURG B-4	56.29700 N	133.16923 W	C064S078E25	COp,DVp,CTp
	PETERSBURG B-4	56.30784 N	133.20449 W	C064S078E23	COp,DVp,CTp
106-41-10190	PETERSBURG B-4	56.31858 N	133.16910 W	C064S078E13	COp,Pp,DVp
	PETERSBURG B-4	56.30837 N	133.17742 W	C064S078E24	COp,Pp,DVp
106-41-10198	PETERSBURG B-4	56.33340 N	133.20416 W	C064S078E11	COr
	PETERSBURG B-4	56.32934 N	133.20347 W	C064S078E11	COr
106-41-10200	PETERSBURG B-4	56.32887 N	133.21071 W	C064S078E10	COr
	PETERSBURG B-4	56.32323 N	133.20753 W	C064S078E15	COr
106-41-10210	PETERSBURG B-4	56.32571 N	133.28039 W	C064S078E17	COp,Pp,CHp,DVp,CTp
Pine Creek	PETERSBURG B-4	56.27572 N	133.24268 W	C064S078E33	COp,DVp,CTp
106-41-10220	PETERSBURG B-4	56.30615 N	133.31614 W	C064S077E24	COp,Pp
	PETERSBURG B-4	56.29987 N	133.31100 W	C064S077E24	COp,Pp
106-41-10230	PETERSBURG B-4	56.28561 N	133.30644 W	C064S078E30	COp,Pp
Number One, Creek	PETERSBURG B-4	56.28731 N	133.30183 W	C064S078E30	COp,Pp
106-41-10240	PETERSBURG B-4	56.28323 N	133.30392 W	C064S078E31	COp,Pp
Number Two, Creek	PETERSBURG B-4	56.28548 N	133.30065 W	C064S078E30	COp,Pp
106-41-10250	PETERSBURG B-4	56.28183 N	133.30251 W	C064S078E31	COp,Pp
Number Three, Creek	PETERSBURG B-4	56.28285 N	133.29783 W	C064S078E31	COp,Pp
106-41-10260	PETERSBURG B-4	56.27892 N	133.30068 W	C064S078E31	COp,Pp
Number Four, Creek	PETERSBURG B-4	56.28084 N	133.29682 W	C064S078E31	COp,Pp
106-41-10270	PETERSBURG B-4	56.27646 N	133.30133 W	C064S078E31	COp
Salmon Creek	PETERSBURG B-4	56.27106 N	133.29811 W	C064S078E31	COp
106-41-10280	PETERSBURG B-4	56.27682 N	133.31957 W	C064S077E36	Ps
Narrow Creek	PETERSBURG B-4	56.27362 N	133.31302 W	C064S077E36	Ps
106-41-10300	PETERSBURG B-4	56.26302 N	133.32882 W	C065S078E03	Sp,COp,Pp,CHp,SHp,DVp,CTp
	PETERSBURG B-4	56.25846 N	133.32128 W	C065S078E03	Sp,COp,Pp,CHp,SHp,DVp,CTp
106-41-10300-0010	PETERSBURG A-4	56.24333 N	133.32472 W	C065S078E10	COp,SHp,DVp,CTp
Red Lake					

WATER BODY NUMBER / NAME	MAP SHEET	LAT.	LONG.	LEGAL	SPECIES
106-41-10300-2001	PETERSBURG B-4	56.26061 N	133.32234 W	C065S078E03	COp,SHp,DVp,CTp
*Geek Creek	PETERSBURG B-4	56.25878 N	133.29675 W	C065S078E02	COp,SHp,DVp,CTp
106-41-10300-2007	PETERSBURG A-4	56.24548 N	133.31725 W	C065S078E10	Sp
	PETERSBURG A-4	56.24250 N	133.31499 W	C065S078E10	Sp
106-41-10300-2010	PETERSBURG A-4	56.23371 N	133.32860 W	C065S078E15	Ssr,COsr
	PETERSBURG A-5	56.22626 N	133.33847 W	C065S078E22	Ssr,COsr
106-41-10330	PETERSBURG B-5	56.26436 N	133.33917 W	C065S078E03	COp,Pp,CHp
	PETERSBURG B-5	56.25714 N	133.33633 W	C065S078E03	COp,Pp,CHp
106-41-10340	PETERSBURG B-5	56.26336 N	133.34282 W	C065S078E04	COp,Pp,CHp
Big Creek	PETERSBURG A-5	56.22935 N	133.40067 W	C065S078E18	COp
106-41-10350	PETERSBURG B-5	56.27075 N	133.34647 W	C064S077E35	COp,Pp
Little Creek	PETERSBURG B-5	56.27905 N	133.36063 W	C064S077E35	COp,Pp
106-41-10360	PETERSBURG B-5	56.29997 N	133.34786 W	C064S077E23	COp,Pp,CHp
Duck Creek	PETERSBURG B-5	56.28934 N	133.37009 W	C064S077E27	COp,CHp
106-41-10370	PETERSBURG B-5	56.30660 N	133.34601 W	C064S077E23	COp
Goose Creek	PETERSBURG B-5	56.30688 N	133.35068 W	C064S077E23	COp
106-41-10380	PETERSBURG B-5	56.31622 N	133.34428 W	C064S077E14	COp
Mud Creek	PETERSBURG B-5	56.32243 N	133.34632 W	C064S077E14	COp
106-41-10390	PETERSBURG B-5	56.33015 N	133.40406 W	C064S077E09	COp,Pp
Camp Creek	PETERSBURG B-5	56.32494 N	133.38699 W	C064S077E15	COp,Pp
106-41-10400	PETERSBURG B-5	56.32748 N	133.41417 W	C064S077E17	COp,Pp
Strait Creek	PETERSBURG B-5	56.31455 N	133.39905 W	C064S077E16	COp,Pp
106-41-10420	PETERSBURG B-5	56.32509 N	133.43868 W	C064S077E17	COp,Pp,CHp
Buster Creek	PETERSBURG B-5	56.25853 N	133.43013 W	C065S077E01	COp
106-41-10420-2004	PETERSBURG B-5	56.31318 N	133.43954 W	C064S077E20	COp
	PETERSBURG B-5	56.30411 N	133.43982 W	C064S077E20	COp
106-41-10430	PETERSBURG B-5	56.32690 N	133.44154 W	C064S077E18	COp,Pp,CHp
Shine Creek	PETERSBURG B-5	56.31410 N	133.45510 W	C064S077E18	COp,Pp,CHp
106-41-10440	PETERSBURG B-5	56.33669 N	133.53162 W	C064S076E10	COr,Pp,DVp
Alder Creek	PETERSBURG B-5	56.28221 N	133.46446 W	C064S077E31	COr,DVp

WATER BODY NUMBER / NAME	MAP SHEET	LAT.	LONG.	LEGAL	SPECIES
106-41-10440-2005	PETERSBURG B-5	56.32930 N	133.49866 W	C064S076E11	COp
	PETERSBURG B-5	56.32161 N	133.47642 W	C064S076E13	COp
106-41-10440-2030	PETERSBURG B-5	56.28525 N	133.46813 W	C064S076E25	COr,DVp
	PETERSBURG B-5	56.28170 N	133.48073 W	C064S076E36	COr,DVp
106-41-10450	PETERSBURG B-5	56.33876 N	133.53514 W	C064S076E10	COp,Pp
Flicker Creek	PETERSBURG B-5	56.31201 N	133.54147 W	C064S076E22	COp,Pp
106-41-10450-2012	PETERSBURG B-5	56.32990 N	133.54229 W	C064S076E10	COp
	PETERSBURG B-5	56.32774 N	133.54359 W	C064S076E15	COp
106-41-10460	PETERSBURG B-5	56.34758 N	133.55149 W	C064S076E04	COp
	PETERSBURG B-5	56.33853 N	133.55021 W	C064S076E09	COp
106-41-10470	PETERSBURG B-5	56.34775 N	133.58498 W	C064S076E05	COp,Pp,CHp
Baker Creek	PETERSBURG B-5	56.33685 N	133.57760 W	C064S076E08	COp,Pp,CHp
106-41-10480	PETERSBURG B-5	56.43872 N	133.56603 W	C063S076E04	Ps
	PETERSBURG B-5	56.44104 N	133.56858 W	C063S076E04	Ps
106-41-10490	PETERSBURG B-5	56.43860 N	133.52901 W	C063S076E03	COp
	PETERSBURG B-5	56.45127 N	133.52305 W	C062S076E34	COp
106-41-10510	PETERSBURG B-5	56.47206 N	133.44373 W	C062S077E30	COp,Pp
	PETERSBURG B-5	56.47542 N	133.45522 W	C062S077E19	COp,Pp
106-41-10520	PETERSBURG B-5	56.48528 N	133.43695 W	C062S077E20	COp
	PETERSBURG B-5	56.49554 N	133.48145 W	C062S076E13	COp
106-41-10520-2003	PETERSBURG B-5	56.48900 N	133.44723 W	C062S077E18	COp
	PETERSBURG B-5	56.48491 N	133.45560 W	C062S077E19	COp
106-41-10520-2005	PETERSBURG B-5	56.49095 N	133.45019 W	C062S077E18	COp
	PETERSBURG B-5	56.48786 N	133.46336 W	C062S077E18	COp
106-41-10550	PETERSBURG C-5	56.50434 N	133.43557 W	C062S077E08	COp,Pp,CHp,SHp,DVp,CTp
	PETERSBURG C-5	56.56906 N	133.48184 W	C061S076E24	COp,Pp,CHp
106-41-10550-2003	PETERSBURG C-5	56.50522 N	133.43978 W	C062S077E08	COp,Pp,DVp
	PETERSBURG C-5	56.50145 N	133.46585 W	C062S076E12	COp,Pp,DVp
106-41-10550-2011	PETERSBURG C-5	56.54433 N	133.45996 W	C061S077E31	COp,Pp,CTp
	PETERSBURG C-5	56.52532 N	133.50462 W	C062S076E02	COp,Pp,CTp

WATER BODY NUMBER / NAME	MAP SHEET	LAT.	LONG.	LEGAL	SPECIES
106-41-10550-2014	PETERSBURG C-5	56.55696 N	133.47470 W	C061S076E25	COp,CTp
	PETERSBURG C-5	56.56652 N	133.45855 W	C061S077E19	COp,CTp
106-41-10550-2015	PETERSBURG C-5	56.55798 N	133.47671 W	C061S076E25	COp,Pp,CHp
	PETERSBURG C-5	56.56523 N	133.53369 W	C061S076E22	COp,Pp,CHp
106-41-10570	PETERSBURG C-5	56.50207 N	133.38469 W	C062S077E10	COp,Pp,CHp,SHp
	PETERSBURG C-5	56.55972 N	133.35185 W	C061S077E23	COp,SHp
106-41-10570-2009	PETERSBURG C-5	56.53000 N	133.38529 W	C062S077E03	COp,Pp,CHp
	PETERSBURG C-5	56.54039 N	133.40629 W	C061S077E33	COp
106-41-10570-2009-3002	PETERSBURG C-5	56.53090 N	133.38647 W	C061S077E34	COp
	PETERSBURG C-5	56.53821 N	133.38391 W	C061S077E34	COp
106-41-10600	PETERSBURG B-5	56.49699 N	133.37219 W	C062S077E15	COp,Pp,SHp,DVp
	PETERSBURG C-5	56.51136 N	133.34929 W	C062S077E11	COp,Pp,SHp,DVp
106-41-10610	PETERSBURG B-5	56.49137 N	133.36081 W	C062S077E14	COp
	PETERSBURG B-5	56.49697 N	133.35088 W	C062S077E14	COp
106-41-10650	PETERSBURG B-4	56.48243 N	133.30825 W	C062S078E19	COp,DVp
	PETERSBURG C-4	56.50691 N	133.28507 W	C062S078E07	COp,DVp
106-41-10700	PETERSBURG B-4	56.47904 N	133.26244 W	C062S078E20	COp,Pp
	PETERSBURG C-4	56.50778 N	133.24375 W	C062S078E09	COp
106-41-10750	PETERSBURG B-4	56.47233 N	133.23641 W	C062S078E28	COp,Pp,DVp,CTp
	PETERSBURG C-4	56.51573 N	133.22175 W	C062S078E10	COp,DVp,CTp
106-41-10800	PETERSBURG B-4	56.45247 N	133.21251 W	C062S078E34	COp
	PETERSBURG B-4	56.47865 N	133.20925 W	C062S078E22	COp
106-41-10800-2004	PETERSBURG B-4	56.46675 N	133.20936 W	C062S078E27	COp
	PETERSBURG B-4	56.46706 N	133.19543 W	C062S078E26	COp
106-41-10800-2006	PETERSBURG B-4	56.46729 N	133.20865 W	C062S078E27	COp
	PETERSBURG B-4	56.47622 N	133.20493 W	C062S078E23	COp
106-42-10024	PETERSBURG B-3	56.42492 N	132.95504 W	C063S080E08	COp,DVp
	PETERSBURG B-3	56.42375 N	132.94702 W	C063S080E08	COp,DVp
106-42-10030	PETERSBURG B-3	56.42618 N	132.96634 W	C063S080E08	COp,Pp,CHp,SHp,DVp
	PETERSBURG B-3	56.36254 N	132.82829 W	C063S081E31	COp,SHp

WATER BODY NUMBER / NAME	MAP SHEET	LAT.	LONG.	LEGAL	SPECIES
106-42-10030-2003	PETERSBURG B-3	56.42093 N	132.96732 W	C063S080E08	COp,SHp
	PETERSBURG B-3	56.41857 N	132.92948 W	C063S080E09	COp,SHp
106-42-10030-2034	PETERSBURG B-3	56.37405 N	132.85011 W	C063S080E25	COp,SHp
	PETERSBURG B-3	56.36700 N	132.85340 W	C063S080E36	COp,SHp
106-42-10030-2037	PETERSBURG B-3	56.37235 N	132.84258 W	C063S080E25	COp,SHp
	PETERSBURG B-3	56.37813 N	132.83148 W	C063S081E30	COp,SHp
106-42-10040	PETERSBURG B-4	56.45957 N	133.16623 W	C062S078E25	COp,Pp
	PETERSBURG B-4	56.46342 N	133.18063 W	C062S078E26	COp,Pp
106-42-10060	PETERSBURG C-4	56.50548 N	133.13664 W	C062S079E07	COp,DVp
	PETERSBURG C-4	56.50390 N	133.15695 W	C062S078E12	COp,DVp
106-42-10100	PETERSBURG C-4	56.53067 N	133.14056 W	C062S079E06	Sp,COp,Pp,CHp,SHp,DVp,CTp
Kah Sheets Creek	PETERSBURG C-4	56.57602 N	133.22701 W	C061S078E15	Sp,COp,DVp,CTp
106-42-10100-0010	PETERSBURG C-4	56.56111 N	133.19861 W	C061S078E23	Sp,COp,DVp,CTp
Kah Sheets Lake					
106-42-10100-2006	PETERSBURG C-4	56.55535 N	133.18480 W	C061S078E26	Sp,DVp,CTp
	PETERSBURG C-4	56.55060 N	133.16329 W	C061S078E25	Sp,DVp,CTp
106-42-10110	PETERSBURG C-4	56.53535 N	133.13495 W	C061S079E31	COp,Pp,CHp,SHp,DVp,CTp
	PETERSBURG C-4	56.55288 N	133.15062 W	C061S079E30	COp,Pp,CHp,SHp,DVp,CTp
106-42-10120	PETERSBURG C-4	56.53471 N	133.13330 W	C061S079E31	COp,Pp,CHp,DVp,CTp
	PETERSBURG C-4	56.54835 N	133.12549 W	C061S079E29	COp,Pp,CHp,DVp,CTp
106-43-10050	PETERSBURG C-4	56.56732 N	133.06708 W	C061S079E22	COp,Pp,DVp,CTp
	PETERSBURG C-4	56.56202 N	133.05711 W	C061S079E27	COp,Pp,DVp,CTp
106-43-10050-0010	PETERSBURG C-4	56.56139 N	133.04749 W	C061S079E26	COp
Harvey Lake					
106-43-10130	PETERSBURG C-4	56.55084 N	133.09504 W	C061S079E28	COp
	PETERSBURG C-4	56.56146 N	133.11182 W	C061S079E29	COp
106-43-10160	PETERSBURG C-4	56.65123 N	133.22168 W	C060S077E24	COr
	PETERSBURG C-4	56.65008 N	133.21930 W	C060S077E24	COr
106-43-10170	PETERSBURG C-4	56.64450 N	133.23455 W	C060S077E26	COr,DVp
	PETERSBURG C-4	56.59810 N	133.19446 W	C061S078E11	COr

WATER BODY NUMBER / NAME	MAP SHEET	LAT.	LONG.	LEGAL	SPECIES
106-43-10170-2017	PETERSBURG C-4	56.60006 N	133.19321 W	C061S078E11	COr
	PETERSBURG C-4	56.59852 N	133.19089 W	C061S078E11	COr
106-43-10190	PETERSBURG C-4	56.63926 N	133.24849 W	C060S077E26	COr,CHp,SHr,DVr,CTr
Middle Creek	PETERSBURG C-4	56.59973 N	133.27160 W	C061S078E08	COr,SHr,DVr,CTr
106-43-10190-2003	PETERSBURG C-4	56.62902 N	133.24437 W	C060S077E35	COp,DVp
	PETERSBURG C-4	56.61798 N	133.23173 W	C060S077E35	COp,DVp
106-43-10190-2007	PETERSBURG C-4	56.61854 N	133.25833 W	C060S077E34	COp,CHp,SHp,DVp,CTp
	PETERSBURG C-4	56.59150 N	133.22889 W	C061S078E10	COr
106-43-10190-2007-0010	PETERSBURG C-4	56.60167 N	133.24916 W	C061S078E09	COr
106-43-10190-2007-0020	PETERSBURG C-4	56.59500 N	133.23500 W	C061S078E09	COr
106-43-10190-2012	PETERSBURG C-4	56.61945 N	133.26946 W	C060S077E34	COr,DVr,CTr
	PETERSBURG C-4	56.61934 N	133.28468 W	C060S077E33	COr,DVr,CTr
106-43-10210	PETERSBURG C-4	56.64306 N	133.25395 W	C060S077E27	COp,Pp,CHp,SHp,DVp,CTp
Castle River	PETERSBURG C-5	56.68882 N	133.48555 W	C060S076E08	COp,SHp
106-43-10210-2004	PETERSBURG C-4	56.64150 N	133.26608 W	C060S077E27	COr
	PETERSBURG C-4	56.65733 N	133.27654 W	C060S077E22	COr
106-43-10210-2007	PETERSBURG C-4	56.65201 N	133.31092 W	C060S077E20	COp,SHp
	PETERSBURG C-4	56.63781 N	133.33177 W	C060S077E30	COp,SHp
106-43-10210-2009	PETERSBURG C-5	56.67223 N	133.36470 W	C060S076E13	COp,Pp
	PETERSBURG C-5	56.65890 N	133.38323 W	C060S076E24	COp,Pp
106-43-10210-2010	PETERSBURG C-5	56.67813 N	133.36959 W	C060S076E12	COp,SHp
	PETERSBURG C-5	56.69358 N	133.33512 W	C060S077E06	COp,SHp
106-43-10210-2012	PETERSBURG C-5	56.68459 N	133.38591 W	C060S076E11	COp
	PETERSBURG C-5	56.69563 N	133.37324 W	C060S076E01	COp
106-43-10210-2013	PETERSBURG C-5	56.68266 N	133.39788 W	C060S076E11	COp,Pp
	PETERSBURG C-5	56.64413 N	133.41597 W	C060S076E27	COp,Pp
106-43-10210-2016	PETERSBURG C-5	56.68336 N	133.43176 W	C060S076E10	COp
	PETERSBURG C-5	56.69084 N	133.42616 W	C060S076E03	COp

WATER BODY NUMBER / NAME	MAP SHEET	LAT.	LONG.	LEGAL	SPECIES
106-43-10210-2020	PETERSBURG C-5	56.68184 N	133.45372 W	C060S076E09	COr,CTr
	PETERSBURG C-5	56.68841 N	133.45520 W	C060S076E09	COr,CTr
106-43-10210-2025	PETERSBURG C-5	56.67892 N	133.47807 W	C060S076E08	COp,DVp,CTp
	PETERSBURG C-5	56.66959 N	133.47563 W	C060S076E17	COp,DVp,CTp
106-43-10210-2029	PETERSBURG C-5	56.68087 N	133.48616 W	C060S076E08	COr,CTr
	PETERSBURG C-5	56.68593 N	133.48865 W	C060S076E08	COr,CTr
106-43-10240	PETERSBURG C-4	56.66131 N	133.25485 W	C060S077E15	COr,SHr
	PETERSBURG C-4	56.66270 N	133.27874 W	C060S077E15	COr,SHr
106-43-10240-2016	PETERSBURG C-4	56.66605 N	133.26979 W	C060S077E15	COr,SHr
	PETERSBURG C-4	56.66773 N	133.27339 W	C060S077E15	COr,SHr
106-43-10260	PETERSBURG C-4	56.67141 N	133.25789 W	C060S077E15	COp,DVp
	PETERSBURG C-4	56.69017 N	133.30052 W	C060S077E04	COp,DVp
106-43-10280	PETERSBURG C-4	56.67210 N	133.23946 W	C060S077E14	COp,Pp,DVp,CTp
	PETERSBURG C-4	56.68130 N	133.25465 W	C060S077E10	COp,Pp,DVp,CTp
106-43-10300	PETERSBURG C-4	56.69185 N	133.23258 W	C060S077E02	DVp
	PETERSBURG C-4	56.69845 N	133.24412 W	C060S077E02	DVp
106-43-10345	PETERSBURG C-4	56.74142 N	133.25454 W	C059S077E22	COp
	PETERSBURG C-4	56.74054 N	133.25305 W	C059S077E22	COp
106-43-10350	PETERSBURG C-4	56.73759 N	133.25592 W	C059S077E22	COp,DVp
	PETERSBURG C-4	56.72418 N	133.24815 W	C059S077E26	COp,DVp
106-43-10370	PETERSBURG C-4	56.73385 N	133.26500 W	C059S077E22	COp,DVp
	PETERSBURG C-4	56.72011 N	133.25914 W	C059S077E27	COp,DVp
106-43-10390	PETERSBURG C-4	56.73438 N	133.27622 W	C059S077E22	COp,DVp
	PETERSBURG C-4	56.72183 N	133.27141 W	C059S077E27	COp,DVp
106-43-10400	PETERSBURG C-4	56.72996 N	133.29433 W	C059S077E28	COr,CTr
	PETERSBURG C-4	56.71784 N	133.28071 W	C059S077E33	COr,CTr
106-43-10410	PETERSBURG C-4	56.72985 N	133.30236 W	C059S077E28	COp,DVp
	PETERSBURG C-4	56.71697 N	133.29705 W	C059S077E33	COp,DVp
106-43-10430	PETERSBURG C-4	56.73864 N	133.31880 W	C059S077E20	COp,DVp
	PETERSBURG C-4	56.72623 N	133.31246 W	C059S077E29	COp,DVp

WATER BODY NUMBER / NAME	MAP SHEET	LAT.	LONG.	LEGAL	SPECIES
106-43-10435	PETERSBURG D-4	56.75320 N	133.32247 W	C059S077E17	COr,DVr
	PETERSBURG C-5	56.74449 N	133.37341 W	C059S076E24	COr,DVr
106-43-10440	PETERSBURG D-4	56.75571 N	133.32976 W	C059S077E17	COr,CHp,SHr,DVr,CTp
	PETERSBURG C-5	56.72870 N	133.39416 W	C059S076E26	COr,SHr,DVr
106-43-10440-2016	PETERSBURG D-5	56.75384 N	133.37958 W	C059S076E13	COr,DVr,CTr
	PETERSBURG D-5	56.75045 N	133.39925 W	C059S076E14	COr,DVr,CTr
106-43-10450	PETERSBURG D-5	56.76623 N	133.34290 W	C059S077E07	COp,Pp,CHp,SHp,DVp,CTp
	PETERSBURG D-5	56.77083 N	133.47450 W	C059S076E08	COp,SHp,DVp,CTp
106-43-10450-2005	PETERSBURG D-5	56.75678 N	133.42463 W	C059S076E15	COp,SHp,DVp,CTp
	PETERSBURG C-5	56.73779 N	133.44897 W	C059S076E21	COp,SHp,DVp,CTp
106-43-10450-2005-3009	PETERSBURG C-5	56.74626 N	133.43360 W	C059S076E22	COr,SHr
	PETERSBURG C-5	56.74639 N	133.42848 W	C059S076E22	COr,SHr
106-43-10450-2006	PETERSBURG D-5	56.75896 N	133.42635 W	C059S076E15	COp,DVp
	PETERSBURG D-5	56.76104 N	133.42338 W	C059S076E15	COp,DVp
106-43-10450-2007	PETERSBURG D-5	56.75933 N	133.43386 W	C059S076E15	COp,SHp
	PETERSBURG D-5	56.75193 N	133.44302 W	C059S076E16	COp,SHp
106-43-10450-2014	PETERSBURG D-5	56.76970 N	133.46000 W	C059S076E09	COp,SHp
	PETERSBURG D-5	56.77288 N	133.45919 W	C059S076E09	COp,SHp
106-43-10470	PETERSBURG D-5	56.78492 N	133.33962 W	C059S077E06	COp,Pp,CHp,SHp,DVp,CTp
Taylor Creek	PETERSBURG D-5	56.79088 N	133.34843 W	C058S077E31	COp,Pp,CHp,SHp,DVp,CTp
106-43-10470-2008	PETERSBURG D-5	56.78993 N	133.34471 W	C059S077E06	COp,Pp,CHp,SHp,DVp,CTp
	PETERSBURG D-5	56.79150 N	133.34609 W	C058S077E31	COp,Pp,CHp,SHp,DVp,CTp
106-43-10500	PETERSBURG D-5	56.84545 N	133.36776 W	C058S076E13	COp,Pp,CHp,SHp,DVp,CTp
	PETERSBURG D-5	56.86024 N	133.41390 W	C058S076E10	COp,Pp,CHp,DVp
106-43-10501	PETERSBURG D-5	56.84967 N	133.37464 W	C058S076E12	COp,SHp,DVp,CTp
	PETERSBURG D-5	56.88799 N	133.41166 W	C057S076E34	COp,SHp,DVp,CTp
106-43-10520	PETERSBURG D-4	56.82604 N	133.30393 W	C058S077E21	COp
	PETERSBURG D-4	56.83845 N	133.31632 W	C058S077E17	COp
106-43-10530	PETERSBURG D-4	56.84357 N	133.31116 W	C058S077E17	COp
	PETERSBURG D-4	56.84800 N	133.31515 W	C058S077E17	COp

WATER BODY NUMBER / NAME	MAP SHEET	LAT.	LONG.	LEGAL	SPECIES
106-43-10540	PETERSBURG D-4	56.85578 N	133.32968 W	C058S077E08	COp
	PETERSBURG D-4	56.85152 N	133.32068 W	C058S077E08	COp
106-43-10550	PETERSBURG D-5	56.86710 N	133.33379 W	C058S077E06	COp
	PETERSBURG D-5	56.86449 N	133.35469 W	C058S077E06	COp
106-43-10570	PETERSBURG D-5	56.87698 N	133.33666 W	C058S077E06	COp,DVp
	PETERSBURG D-5	56.88548 N	133.35885 W	C057S076E36	COp,DVp
106-43-10590	PETERSBURG D-4	56.89287 N	133.32388 W	C057S077E29	COp,Pp,CHp,SHp,DVp,CTp
	PETERSBURG D-5	56.95580 N	133.47668 W	C057S076E05	COp,Pp,CHp,SHp,DVp,CTp
106-43-10590-2004	PETERSBURG D-4	56.89988 N	133.32727 W	C057S077E29	COp
	PETERSBURG D-4	56.89054 N	133.30257 W	C057S077E33	COp
106-43-10590-2006	PETERSBURG D-4	56.90066 N	133.32712 W	C057S077E29	COp
	PETERSBURG D-4	56.91811 N	133.30697 W	C057S077E20	COp
106-43-10590-2013	PETERSBURG D-5	56.93251 N	133.34308 W	C057S077E18	COp
	PETERSBURG D-5	56.92008 N	133.36270 W	C057S076E24	COp
106-43-10590-2018	PETERSBURG D-5	56.94750 N	133.35905 W	C057S076E12	COp,SHp,DVp,CTp
	PETERSBURG D-5	56.95855 N	133.35737 W	C057S077E06	COp,SHp,DVp,CTp
106-43-10590-2019	PETERSBURG D-5	56.95243 N	133.36722 W	C057S076E01	COp
	PETERSBURG D-5	56.94864 N	133.39610 W	C057S076E11	COp
106-43-10590-2019-3001	PETERSBURG D-5	56.95285 N	133.37732 W	C057S076E01	COp
	PETERSBURG D-5	56.94861 N	133.38167 W	C057S076E12	COp
106-43-10630	PETERSBURG D-4	56.87471 N	133.31540 W	C058S077E05	COp
	PETERSBURG D-4	56.87475 N	133.30963 W	C058S077E05	COp
106-43-10660	PETERSBURG D-4	56.83915 N	133.29087 W	C058S077E16	COp,Pp
	PETERSBURG D-4	56.85066 N	133.25868 W	C058S077E10	COp
106-43-10680	PETERSBURG D-4	56.81641 N	133.27617 W	C058S077E27	COp
	PETERSBURG D-4	56.82861 N	133.28260 W	C058S077E21	COp
106-43-10700	PETERSBURG D-4	56.81297 N	133.26080 W	C058S077E27	COp,DVp
	PETERSBURG D-4	56.82530 N	133.23780 W	C058S077E23	COp,DVp
106-43-10720	PETERSBURG D-4	56.81209 N	133.26127 W	C058S077E27	COp
	PETERSBURG D-4	56.81128 N	133.24991 W	C058S077E26	COp

WATER BODY NUMBER / NAME	MAP SHEET	LAT.	LONG.	LEGAL	SPECIES
106-43-10750	PETERSBURG D-4	56.77591 N	133.22693 W	C059S077E11	COp,Pp,CHp,SHp,DVp,CTp
Duncan Creek	PETERSBURG D-4	56.78700 N	133.15661 W	C059S078E05	SHp,DVp,CTp
106-43-10750-2007	PETERSBURG D-4	56.78464 N	133.17982 W	C059S078E06	COp,Pp,CHp
	PETERSBURG D-4	56.79085 N	133.18594 W	C058S078E31	COp,Pp,CHp
106-43-10760	PETERSBURG D-4	56.76864 N	133.20762 W	C059S077E12	Pp,CHp,CTp
	PETERSBURG D-4	56.77393 N	133.17957 W	C059S078E07	Pp,CHp,CTp
106-43-10780	PETERSBURG C-4	56.74789 N	133.21036 W	C059S077E13	COp,Pp,SHp,DVp,CTp
	PETERSBURG C-4	56.73364 N	133.16588 W	C059S078E20	COp,Pp,SHp,DVp,CTp
106-43-10800	PETERSBURG C-4	56.73047 N	133.18818 W	C059S078E30	COp,Pp,CHp,SHp,DVp,CTp
	PETERSBURG C-4	56.69440 N	133.05504 W	C060S078E01	SHp
106-44-10010	PETERSBURG D-3	56.81083 N	132.95828 W	C058S079E27	COp,Ps,DVp
	PETERSBURG D-3	56.80515 N	132.93974 W	C058S079E34	COp,Ps,DVp
106-44-10010-2002	PETERSBURG D-3	56.80736 N	132.95237 W	C058S079E34	COp,Ps,DVp
	PETERSBURG D-3	56.80138 N	132.94873 W	C058S079E34	COp,Ps,DVp
106-44-10012	PETERSBURG D-3	56.80972 N	132.95901 W	C058S079E27	COr
	PETERSBURG D-3	56.80443 N	132.95555 W	C058S079E34	COr
106-44-10015	PETERSBURG D-3	56.80612 N	132.97447 W	C058S079E33	COr
	PETERSBURG D-3	56.80490 N	132.97068 W	C058S079E33	COr
106-44-10015-2010	PETERSBURG D-3	56.80497 N	132.97324 W	C058S079E33	COr
	PETERSBURG D-3	56.80335 N	132.97161 W	C058S079E33	COr
106-44-10020	PETERSBURG D-3	56.78078 N	132.96931 W	C059S079E04	COr
	PETERSBURG D-3	56.78446 N	132.95897 W	C059S079E03	COr
106-44-10030	PETERSBURG C-3	56.74315 N	132.93932 W	C059S079E22	COp,DVp
Taain Creek	PETERSBURG C-3	56.74444 N	132.93748 W	C059S079E23	COp,DVp
106-44-10038	PETERSBURG C-3	56.72308 N	132.92892 W	C059S079E26	Pp
	PETERSBURG C-3	56.72257 N	132.92611 W	C059S079E26	Pp
106-44-10040	PETERSBURG C-3	56.72093 N	132.92805 W	C059S079E35	COp,Pp,CHp
Twin Creek	PETERSBURG C-3	56.72206 N	132.90556 W	C059S079E25	COp,Pp,CHp
106-44-10050	PETERSBURG C-3	56.70771 N	132.93571 W	C059S079E35	COp,Ps
	PETERSBURG C-3	56.70934 N	132.93450 W	C059S079E35	COp,Ps

WATER BODY NUMBER / NAME	MAP SHEET	LAT.	LONG.	LEGAL	SPECIES
106-44-10060	PETERSBURG C-3	56.68195 N	132.92221 W	C060S079E11	Sp,COp,Pp,CHp,SHp,DVp,CTp
Falls Creek	PETERSBURG C-3	56.71377 N	132.82064 W	C059S080E33	COp,DVp,CTp
106-44-10060-2003	PETERSBURG C-3	56.68248 N	132.89115 W	C060S079E12	COp
	PETERSBURG C-3	56.68556 N	132.89584 W	C060S079E12	COp
106-44-10060-2005	PETERSBURG C-3	56.68225 N	132.88865 W	C060S079E12	COp
	PETERSBURG C-3	56.68560 N	132.88968 W	C060S079E12	COp
106-44-10060-2008	PETERSBURG C-3	56.67999 N	132.87033 W	C060S080E07	COp
	PETERSBURG C-3	56.66630 N	132.84703 W	C060S080E17	COp
106-44-10060-2012	PETERSBURG C-3	56.68313 N	132.83606 W	C060S080E08	COp
	PETERSBURG C-3	56.67392 N	132.83848 W	C060S080E17	COp
106-44-10060-2014	PETERSBURG C-3	56.68336 N	132.83593 W	C060S080E08	COp
	PETERSBURG C-3	56.68137 N	132.83419 W	C060S080E08	COp
106-44-10060-2019	PETERSBURG C-3	56.69886 N	132.81251 W	C060S080E04	COp
	PETERSBURG C-3	56.70631 N	132.82924 W	C060S080E04	COp
106-44-10061	PETERSBURG C-3	56.68083 N	132.92326 W	C060S079E11	Pp
	PETERSBURG C-3	56.68040 N	132.92162 W	C060S079E11	Pp
106-44-10065	PETERSBURG C-3	56.67442 N	132.92857 W	C060S079E14	COr
	PETERSBURG C-3	56.67506 N	132.91598 W	C060S079E14	COr
106-44-10080	PETERSBURG C-3	56.64954 N	132.90450 W	C060S079E24	COp
	PETERSBURG C-3	56.65565 N	132.89814 W	C060S079E24	COp
106-44-10090	PETERSBURG C-3	56.64444 N	132.89335 W	C060S079E25	COp,Ps,DVp
	PETERSBURG C-3	56.65502 N	132.86706 W	C060S080E19	COp,DVp
106-44-10090-2018	PETERSBURG C-3	56.64891 N	132.87940 W	C060S080E30	COp,DVp
	PETERSBURG C-3	56.64802 N	132.86619 W	C060S080E30	COp,DVp
106-44-10090-2018-3010	PETERSBURG C-3	56.64787 N	132.87462 W	C060S080E30	COp,DVp
	PETERSBURG C-3	56.64638 N	132.87299 W	C060S080E30	COp,DVp
106-44-10100	PETERSBURG C-3	56.63449 N	132.89200 W	C060S079E36	COp
	PETERSBURG C-3	56.63862 N	132.88033 W	C060S080E30	COp
106-44-10105	PETERSBURG C-3	56.62895 N	132.87514 W	C060S080E31	COp
	PETERSBURG C-3	56.63444 N	132.86344 W	C060S080E31	COp

WATER BODY NUMBER / NAME	MAP SHEET	LAT.	LONG.	LEGAL	SPECIES
106-44-10110	PETERSBURG C-3	56.62713 N	132.86819 W	C060S080E31	COp
	PETERSBURG C-3	56.63195 N	132.85873 W	C060S080E32	COp
106-44-10115	PETERSBURG C-3	56.62696 N	132.86764 W	C060S080E31	COp
	PETERSBURG C-3	56.63114 N	132.85814 W	C060S080E32	COp
106-44-10120	PETERSBURG C-3	56.62632 N	132.86318 W	C060S080E31	COp
	PETERSBURG C-3	56.63137 N	132.85656 W	C060S080E32	COp
106-44-10125	PETERSBURG C-3	56.62561 N	132.86124 W	C060S080E31	COp
	PETERSBURG C-3	56.62956 N	132.85255 W	C060S080E32	COp
106-44-10130	PETERSBURG C-3	56.62255 N	132.85481 W	C060S080E32	COp
	PETERSBURG C-3	56.62587 N	132.85003 W	C060S080E32	COp
106-44-10135	PETERSBURG C-3	56.62231 N	132.85317 W	C060S080E32	COp
	PETERSBURG C-3	56.62737 N	132.84558 W	C060S080E32	COp
106-44-10140	PETERSBURG C-3	56.62194 N	132.85175 W	C060S080E32	COp
	PETERSBURG C-3	56.62643 N	132.84494 W	C060S080E32	COp
106-44-10145	PETERSBURG C-3	56.62170 N	132.85050 W	C060S080E32	COp
	PETERSBURG C-3	56.62604 N	132.84352 W	C060S080E32	COp
106-44-10150	PETERSBURG C-3	56.62089 N	132.84648 W	C060S080E32	COp
	PETERSBURG C-3	56.62508 N	132.84052 W	C060S080E32	COp
106-44-10155	PETERSBURG C-3	56.62038 N	132.84474 W	C061S080E01	COp
	PETERSBURG C-3	56.62474 N	132.83892 W	C060S080E32	COp
106-44-10160	PETERSBURG C-3	56.61961 N	132.84203 W	C061S080E01	COp
	PETERSBURG C-3	56.62152 N	132.83993 W	C060S080E32	COp
106-44-10165	PETERSBURG C-3	56.61866 N	132.83984 W	C061S081E06	COp
	PETERSBURG C-3	56.62079 N	132.83786 W	C060S080E32	COp
106-44-10170	PETERSBURG C-3	56.61843 N	132.83818 W	C061S081E06	COp
	PETERSBURG C-3	56.61963 N	132.83427 W	C061S081E06	COp
106-44-10175	PETERSBURG C-3	56.61757 N	132.83541 W	C061S081E06	COp
	PETERSBURG C-3	56.62425 N	132.83371 W	C060S080E32	COp
106-44-10180	PETERSBURG C-3	56.61728 N	132.83334 W	C061S081E06	COp
	PETERSBURG C-3	56.62281 N	132.83146 W	C060S080E33	COp

WATER BODY NUMBER / NAME	MAP SHEET	LAT.	LONG.	LEGAL	SPECIES
106-44-10185	PETERSBURG C-3	56.61698 N	132.83177 W	C061S081E06	COp
	PETERSBURG C-3	56.62321 N	132.83002 W	C060S080E33	COp
106-44-10190	PETERSBURG C-3	56.61669 N	132.82994 W	C061S081E06	COp
	PETERSBURG C-3	56.62237 N	132.82728 W	C060S080E33	COp
106-44-10195	PETERSBURG C-3	56.61595 N	132.82577 W	C061S081E06	COp
	PETERSBURG C-3	56.62164 N	132.82353 W	C060S080E33	COp
106-44-10240	PETERSBURG C-3	56.61402 N	132.82089 W	C061S081E06	COp
Blind River	PETERSBURG C-3	56.58972 N	132.76011 W	C061S081E15	COp
106-44-10240-2011	PETERSBURG C-3	56.61330 N	132.81311 W	C061S081E05	COp
	PETERSBURG C-3	56.61689 N	132.80320 W	C061S081E05	COp
106-44-10240-2015	PETERSBURG C-3	56.60858 N	132.79345 W	C061S081E05	COp
	PETERSBURG C-3	56.61309 N	132.78819 W	C061S081E04	COp
106-44-10240-2019	PETERSBURG C-3	56.60474 N	132.78273 W	C061S081E09	COp
	PETERSBURG C-3	56.60765 N	132.77751 W	C061S081E04	COp
106-44-10240-2021	PETERSBURG C-3	56.59840 N	132.77275 W	C061S081E09	COp
	PETERSBURG C-3	56.59725 N	132.75844 W	C061S081E10	COp
106-44-10310	PETERSBURG C-3	56.61370 N	132.82480 W	C061S081E06	CHp
	PETERSBURG C-3	56.60717 N	132.80881 W	C061S081E05	CHp
106-44-10315	PETERSBURG C-3	56.61239 N	132.82639 W	C061S081E06	COp
	PETERSBURG C-3	56.60731 N	132.82544 W	C061S081E06	COp
106-44-10320	PETERSBURG C-3	56.61277 N	132.83038 W	C061S081E06	COp
	PETERSBURG C-3	56.60800 N	132.83517 W	C061S081E06	COp
106-44-10330	PETERSBURG C-3	56.61806 N	132.85340 W	C061S080E01	COp
	PETERSBURG C-3	56.61298 N	132.85557 W	C061S080E01	COp
106-44-10350	PETERSBURG C-3	56.62650 N	132.88432 W	C060S080E31	COp,Pp,CHp,DVp
	PETERSBURG C-3	56.61179 N	132.88686 W	C061S080E02	COp,Pp,CHp,DVp
106-44-10350-2001	PETERSBURG C-3	56.62266 N	132.88573 W	C060S079E36	COp,Pp
	PETERSBURG C-3	56.61472 N	132.86793 W	C061S080E01	COp,Pp
106-44-10370	PETERSBURG C-3	56.62802 N	132.92368 W	C060S079E35	COp,DVp
	PETERSBURG C-3	56.62019 N	132.91177 W	C061S080E03	COp,DVp

WATER BODY NUMBER / NAME	MAP SHEET	LAT.	LONG.	LEGAL	SPECIES
106-44-10390	PETERSBURG C-3	56.61970 N	132.95373 W	C061S080E05	DVp,CTp
	PETERSBURG C-3	56.61397 N	132.93567 W	C061S080E04	DVp,CTp
106-44-10400	PETERSBURG C-3	56.61911 N	132.95482 W	C061S080E05	COp
	PETERSBURG C-3	56.60785 N	132.94521 W	C061S080E04	COp
106-44-10400-2001	PETERSBURG C-3	56.61733 N	132.95110 W	C061S080E05	COp
	PETERSBURG C-3	56.61223 N	132.94081 W	C061S080E04	COp
106-44-10410	PETERSBURG C-3	56.56491 N	132.95602 W	C061S080E20	COp,DVp,CTp
	PETERSBURG C-3	56.57825 N	132.93639 W	C061S080E16	COp,DVp,CTp
106-44-10420	PETERSBURG C-3	56.54929 N	132.95767 W	C061S080E29	DVp,CTp
	PETERSBURG C-3	56.54869 N	132.93690 W	C061S080E28	DVp,CTp
106-44-10430	PETERSBURG C-3	56.54699 N	132.99648 W	C061S080E31	COp,Pp
	PETERSBURG C-4	56.55452 N	133.00842 W	C061S079E25	COp
106-44-10440	PETERSBURG C-3	56.57611 N	132.97978 W	C061S080E19	COp
	PETERSBURG C-3	56.57899 N	132.99999 W	C061S079E13	COp
106-44-10460	PETERSBURG C-3	56.64626 N	132.95029 W	C060S079E27	COp,Pp,DVp
Colorado Creek	PETERSBURG C-3	56.64129 N	132.97521 W	C060S079E28	COp,Pp
106-44-10460-2004	PETERSBURG C-3	56.64745 N	132.96070 W	C060S079E27	COp,Pp,DVp
	PETERSBURG C-3	56.66244 N	132.96626 W	C060S079E21	COp,DVp
106-44-10460-2004-0010	PETERSBURG C-3	56.66417 N	132.96361 W	C060S079E15	COp,DVp
Green Rocks Lake					
106-44-10470	PETERSBURG C-3	56.67610 N	132.94262 W	C060S079E15	Pp
	PETERSBURG C-3	56.67320 N	132.94784 W	C060S079E15	Pp
106-44-10480	PETERSBURG C-3	56.68405 N	132.95170 W	C060S079E10	Pp
	PETERSBURG C-3	56.68153 N	132.97016 W	C060S079E09	Pp
106-44-10490	PETERSBURG C-3	56.68759 N	132.95399 W	C060S079E10	Pp
	PETERSBURG C-3	56.68897 N	132.97279 W	C060S079E09	Pp
106-44-10500	PETERSBURG C-3	56.70285 N	132.95668 W	C060S079E03	COp,Ps,SHp,DVp
	PETERSBURG C-3	56.69792 N	132.99718 W	C060S079E05	COp,SHp,DVp
106-44-10530	PETERSBURG D-3	56.75418 N	132.97754 W	C059S079E16	COp
	PETERSBURG C-3	56.74275 N	132.98989 W	C059S079E21	COp

WATER BODY NUMBER / NAME	MAP SHEET	LAT.	LONG.	LEGAL	SPECIES
106-44-10550	PETERSBURG D-3	56.76659 N	132.98476 W	C059S079E09	COp,Pp,CHp,DVp,CTp
	PETERSBURG C-4	56.74680 N	133.03338 W	C059S079E19	COp,Pp,CHp,DVp,CTp
106-44-10560	PETERSBURG D-3	56.78585 N	132.99097 W	C059S079E05	Pp
	PETERSBURG D-4	56.79059 N	133.01021 W	C059S079E05	Pp
106-44-10560-2003	PETERSBURG D-3	56.78672 N	132.99699 W	C059S079E05	Pp
	PETERSBURG D-4	56.78671 N	133.00746 W	C059S079E05	Pp
106-44-10580	PETERSBURG D-4	56.81237 N	133.00488 W	C058S079E29	COp,SHp,DVp
Coho Creek	PETERSBURG D-4	56.78104 N	133.05933 W	C059S078E01	COp,SHp,DVp
106-44-10600	PETERSBURG D-4	56.84010 N	133.05471 W	C058S078E13	Sp,COp,Pp,CHp,SHp,DVp,CTp
Petersburg Creek	PETERSBURG D-4	56.90470 N	133.21952 W	C057S077E25	Sp,COp
106-44-10600-0010	PETERSBURG D-4	56.87389 N	133.17472 W	C058S078E06	Sp,COp,DVp,CTp
Petersburg Lake					
106-44-10600-2003	PETERSBURG D-4	56.84245 N	133.07319 W	C058S078E14	Pp,CHp,SHp,DVp
	PETERSBURG D-4	56.83085 N	133.08559 W	C058S078E23	Pp,CHp,SHp,DVp
106-44-10600-2007	PETERSBURG D-4	56.84209 N	133.07622 W	C058S078E14	COp,Pp,CHp,DVp
	PETERSBURG D-4	56.83607 N	133.09053 W	C058S078E14	COp,Pp,CHp,DVp
106-44-10600-2008	PETERSBURG D-4	56.85442 N	133.10984 W	C058S078E10	COp,SHp
	PETERSBURG D-4	56.86001 N	133.11360 W	C058S078E10	COp,SHp
106-44-10600-2013	PETERSBURG D-4	56.86206 N	133.15334 W	C058S078E08	CHp,SHp,DVp,CTp
	PETERSBURG D-4	56.84275 N	133.13973 W	C058S078E16	CHp,SHp,DVp,CTp
106-44-10600-2013-3002	PETERSBURG D-4	56.85837 N	133.15773 W	C058S078E08	CHp,SHp,DVp
	PETERSBURG D-4	56.84915 N	133.17391 W	C058S078E08	CHp,SHp,DVp
106-44-10600-2015	PETERSBURG D-4	56.86650 N	133.16821 W	C058S078E05	Sp,COp
	PETERSBURG D-4	56.86310 N	133.16814 W	C058S078E05	Sp,COp
106-44-10600-2019	PETERSBURG D-4	56.87923 N	133.18037 W	C057S078E31	Sp,COp,DVp,CTp
	PETERSBURG D-4	56.87618 N	133.19223 W	C058S078E06	Sp,COp,DVp,CTp
106-44-10610	PETERSBURG D-4	56.83882 N	133.02950 W	C058S079E18	Pp,CHp
	PETERSBURG D-4	56.84029 N	133.02841 W	C058S079E18	Pp,CHp
107-10-10090	CRAIG D-1	55.92368 N	132.06700 W	C068S086E35	COsr,Ps
	CRAIG D-1	55.92472 N	132.05528 W	C068S086E35	COsr,Ps

WATER BODY NUMBER / NAME	MAP SHEET	LAT.	LONG.	LEGAL	SPECIES
107-10-10100	CRAIG D-1	55.88182 N	132.03476 W	C069S087E14	COp,Pp,CHp,DVp,CTp
	CRAIG D-1	55.88097 N	132.02334 W	C069S087E14	COp,Pp,CHp,DVp,CTp
107-10-10100-2004	CRAIG D-1	55.88006 N	132.03009 W	C069S087E14	COp,Pp,CHp,DVp,CTp
	CRAIG D-1	55.86409 N	132.01894 W	C069S087E26	COp,Pp,CHp,DVp,CTp
107-10-10120	CRAIG D-1	55.85272 N	132.08407 W	C069S087E28	COp,Pp,CHp,DVp,CTp
	CRAIG D-1	55.84945 N	132.06130 W	C069S087E34	COp,Pp,CHp,DVp,CTp
107-10-10140	CRAIG D-1	55.83054 N	132.07356 W	C070S087E04	Pp,CHp,DVp,CTp
	CRAIG D-1	55.84017 N	132.05260 W	C069S087E34	Pp,CHp,DVp,CTp
107-10-10160	CRAIG D-1	55.82489 N	132.05429 W	C070S087E03	COp,Pp,CHp
	CRAIG D-1	55.82354 N	132.03023 W	C070S087E02	COp,Pp,CHp
107-10-10160-2011	CRAIG D-1	55.82536 N	132.03529 W	C070S087E02	COp,Pp,CHp
	CRAIG D-1	55.82581 N	132.02846 W	C070S087E02	COp,Pp,CHp
107-10-10180	CRAIG D-1	55.81400 N	132.05317 W	C070S087E10	COp,Pp,CHp
	CRAIG D-1	55.81088 N	132.00862 W	C070S087E12	COp,Pp,CHp
107-10-10190	CRAIG D-1	55.80120 N	132.01909 W	C070S087E14	COr
	CRAIG D-1	55.80122 N	132.01457 W	C070S087E13	COr
107-10-10200	CRAIG D-1	55.77718 N	132.00151 W	C070S087E25	COp,Pp,CHp,SHp,DVp,CTp
	CRAIG D-1	55.76905 N	132.00759 W	C070S087E25	COp,Pp,CHp,SHp,DVp,CTp
107-10-10210	CRAIG D-1	55.79713 N	132.02782 W	C070S087E14	COr
	CRAIG D-1	55.79108 N	132.02586 W	C070S087E23	COr
107-10-10220	CRAIG D-1	55.79812 N	132.03237 W	C070S087E14	COp,Pp,CHp,DVp,CTp
	CRAIG D-1	55.79409 N	132.03285 W	C070S087E14	COp,Pp,CHp,DVp,CTp
107-10-10240	CRAIG D-1	55.80494 N	132.06455 W	C070S087E15	COr,Pp
	CRAIG D-1	55.80271 N	132.06871 W	C070S087E16	COr,Pp
107-10-10246	CRAIG D-1	55.80886 N	132.08771 W	C070S087E09	COp,Pp
	CRAIG D-1	55.79529 N	132.08256 W	C070S087E16	COp,Pp
107-10-10250	CRAIG D-1	55.80056 N	132.14015 W	C070S087E18	COp,Pp,CHp,DVp,CTp
	CRAIG D-1	55.79677 N	132.09465 W	C070S087E17	COp,Pp,CHp,DVp,CTp
107-10-10270	CRAIG D-1	55.76283 N	132.18162 W	C070S086E35	COp,Pp,SHp,DVp,CTp
Cannery Creek	CRAIG D-1	55.75601 N	132.12799 W	C070S087E31	COp,Pp,SHp,DVp,CTp

WATER BODY NUMBER / NAME	MAP SHEET	LAT.	LONG.	LEGAL	SPECIES
107-10-10285	CRAIG C-1	55.72979 N	132.16469 W	C071S086E12	COr
	CRAIG C-1	55.73210 N	132.15919 W	C071S086E12	COr
107-10-10290	CRAIG C-1	55.72827 N	132.16380 W	C071S086E12	COsr,Ps,CHs
	CRAIG C-1	55.71957 N	132.10342 W	C071S087E17	COsr,Ps,CHs
107-10-10300	CRAIG C-1	55.72628 N	132.16672 W	C071S086E12	COp,Pp,CHp,SHp,DVr,CTr
Black Bear Creek	CRAIG C-1	55.70164 N	132.10948 W	C071S087E20	COp,Pp,CHp,SHp,DVr,CTr
107-10-10300-2004	CRAIG C-1	55.72060 N	132.15586 W	C071S086E13	COp,Pp
	CRAIG C-1	55.71206 N	132.15263 W	C071S086E13	COp,Pp
107-10-10300-2006	CRAIG C-1	55.71661 N	132.14523 W	C071S086E13	COp,Pp
	CRAIG C-1	55.70915 N	132.15083 W	C071S086E13	COp,Pp
107-10-10300-2009	CRAIG C-1	55.70350 N	132.10943 W	C071S087E20	COp,Pp
	CRAIG C-1	55.70091 N	132.10140 W	C071S087E20	COp,Pp
107-10-10650	CRAIG D-1	55.92008 N	132.33005 W	C069S085E02	COpr,Pp,CHp,DVpr,CTpr
	CRAIG D-1	55.92284 N	132.33252 W	C069S085E02	COpr,Pp,CHp,DVpr,CTpr
107-10-10650-0010	CRAIG D-1	55.92250 N	132.33305 W	C069S085E02	COp,Pp,CHp,DVp,CTp
Krogh Lake					
107-10-10650-2010	CRAIG D-1	55.92293 N	132.33223 W	C069S085E02	COsr,Pp,CHp,DVsr,CTsr
	CRAIG D-1	55.92992 N	132.30058 W	C068S085E32	COsr,DVsr,CTsr
107-10-10650-2010-3020	CRAIG D-1	55.92938 N	132.31033 W	C068S085E32	COr,DVp,CTp
	CRAIG D-1	55.92561 N	132.31163 W	C068S085E31	COr,DVp,CTp
107-10-10650-2010-3021	CRAIG D-1	55.92980 N	132.31239 W	C068S085E31	COr,DVp,CTp
	CRAIG D-1	55.93213 N	132.30940 W	C068S085E32	COr,DVp,CTp
107-10-10660	CRAIG D-1	55.93139 N	132.28167 W	C068S085E33	COr
	CRAIG D-1	55.93000 N	132.28917 W	C068S085E32	COr
107-10-10700	CRAIG D-1	55.93819 N	132.27463 W	C068S085E28	COp,Pp,CHp,DVp,CTp
	CRAIG D-1	55.98649 N	132.31911 W	C068S085E07	COp,Pp,CHp,DVp,CTp
107-10-10700-2014	CRAIG D-1	55.97870 N	132.31250 W	C068S085E18	COp,Pp,CHp,DVp,CTp
	CRAIG D-1	55.98385 N	132.30998 W	C068S085E08	COp,Pp,CHp,DVp,CTp
107-10-10720	CRAIG D-1	55.93578 N	132.26192 W	C068S085E33	COp,Pp,CHp
	CRAIG D-1	55.95570 N	132.26307 W	C068S085E21	COp,Pp,CHp

WATER BODY NUMBER / NAME	MAP SHEET	LAT.	LONG.	LEGAL	SPECIES
107-10-10740	CRAIG D-1	55.93369 N	132.25191 W	C068S085E34	COp,Pp,CHp
	CRAIG D-1	55.96546 N	132.25656 W	C068S085E22	COp,Pp,CHp
107-10-10760	CRAIG D-1	55.93324 N	132.22513 W	C068S085E35	COp,Pp,CHp
	CRAIG D-1	55.95370 N	132.23128 W	C068S085E23	COp,Pp,CHp
107-20-10010	BRADFIELD CANAL A-6	56.17997 N	131.88402 W	C066S087E01	Sp,Kp,COp,Pp,CHp,SHp,DVp,CTp
Anan Creek	BRADFIELD CANAL A-6	56.10132 N	131.84233 W	C066S088E32	COsr,DVr
107-20-10010-0010	BRADFIELD CANAL A-6	56.14306 N	131.88722 W	C066S087E13	Ssr,COp,SHp,DVr
Anan Lake					
107-20-10010-0020	BRADFIELD CANAL A-6	56.10972 N	131.86723 W	C066S088E31	COsr,DVr
Boulder Lake					
107-20-10010-2005	BRADFIELD CANAL A-6	56.16878 N	131.87379 W	C066S087E12	Sp,Kp,COp,Pp,CHp,SHp,DVp,CTp
East Fork Anan Creek	BRADFIELD CANAL A-6	56.13747 N	131.82235 W	C066S088E20	COp,SHp
107-20-10010-2005-3005	BRADFIELD CANAL A-6	56.15140 N	131.82439 W	C066S088E17	COp,SHp
	BRADFIELD CANAL A-6	56.15266 N	131.81466 W	C066S088E16	COp,SHp
107-20-10010-2040	BRADFIELD CANAL A-6	56.10896 N	131.87303 W	C066S087E36	COp
	BRADFIELD CANAL A-6	56.10711 N	131.87720 W	C066S087E36	COp
107-20-10050	BRADFIELD CANAL A-6	56.05759 N	131.95772 W	C067S087E16	COp,Pp,CHp,SHp,DVp
Frosty Creek	BRADFIELD CANAL A-6	56.05890 N	131.95286 W	C067S087E16	COp,Pp,CHp,SHp,DVp
107-20-10100	KETCHIKAN D-6	55.97568 N	131.93250 W	C068S087E15	Sp,COp,Ps,SHp,DVr,CTr
*Santa Anna Creek	KETCHIKAN D-6	55.95537 N	131.90700 W	C068S087E23	COp,SHp,DVr,CTr
107-20-10100-0010	KETCHIKAN D-6	55.97167 N	131.92861 W	C068S087E15	Sp,COp,SHp,DVr,CTr
107-20-10130	KETCHIKAN D-6	55.96216 N	131.98171 W	C068S087E20	COp
	KETCHIKAN D-6	55.95540 N	131.97954 W	C068S087E20	COp
107-20-10150	CRAIG D-1	55.95943 N	132.00858 W	C068S087E19	COp,Pp
	KETCHIKAN D-6	55.94588 N	131.98231 W	C068S087E29	COp,Pp
107-20-10170	CRAIG D-1	55.94964 N	132.03951 W	C068S086E25	COp
	CRAIG D-1	55.93542 N	132.02421 W	C068S087E31	COp
107-20-10185	CRAIG D-1	55.94267 N	132.21504 W	C068S085E26	Ps
	CRAIG D-1	55.94687 N	132.22253 W	C068S085E26	Ps

WATER BODY NUMBER / NAME	MAP SHEET	LAT.	LONG.	LEGAL	SPECIES
107-20-10190	CRAIG D-1	55.98201 N	132.20314 W	C068S085E12	Pp,CHp
	CRAIG D-1	55.98397 N	132.22842 W	C068S085E11	Pp,CHp
107-20-10200	PETERSBURG A-1	56.02199 N	132.21106 W	C067S085E35	COp,Pp,CHp
	PETERSBURG A-1	56.02220 N	132.27142 W	C067S085E33	COp,CHp
107-20-10210	PETERSBURG A-1	56.03139 N	132.21083 W	C067S085E26	DVr
	PETERSBURG A-1	56.02961 N	132.21315 W	C067S085E26	DVr
107-20-10230	PETERSBURG A-1	56.05051 N	132.21684 W	C067S085E23	COp,Pp,CHp,DVp
	PETERSBURG A-1	56.05918 N	132.22357 W	C067S085E14	COp,Pp,CHp,DVp
107-20-10290	PETERSBURG A-1	56.13628 N	132.26011 W	C066S085E21	COp,Pp
	PETERSBURG A-1	56.13654 N	132.26707 W	C066S085E21	COp,Pp
107-20-10300	PETERSBURG A-1	56.13806 N	132.25971 W	C066S085E21	COp,Pp,CHp,SHp,CTp
	PETERSBURG A-1	56.15787 N	132.28228 W	C066S085E09	COp,Pp,CHp
107-20-10300-2003	PETERSBURG A-1	56.15198 N	132.27168 W	C066S085E16	COp,Pp,CHp
	PETERSBURG A-1	56.14686 N	132.28094 W	C066S085E16	COp,Pp,CHp
107-20-10300-2004	PETERSBURG A-1	56.15516 N	132.27230 W	C066S085E09	COp,Pp,CHp,SHp,CTp
	PETERSBURG A-1	56.15956 N	132.25738 W	C066S085E10	COp,Pp,CHp,SHp,CTp
107-20-10310	PETERSBURG A-1	56.13642 N	132.25203 W	C066S085E22	COr
	PETERSBURG A-1	56.14318 N	132.24778 W	C066S085E15	COr
107-20-10310-0010	PETERSBURG A-1	56.14417 N	132.25222 W	C066S085E15	COr
107-20-10600	PETERSBURG A-1	56.15065 N	132.05865 W	C066S086E14	Pp,CHp
	PETERSBURG A-1	56.16899 N	132.07209 W	C066S086E11	Pp,CHp
107-20-10700	PETERSBURG A-1	56.23409 N	132.06008 W	C065S086E14	COp,Pp,CHp,DVp
	PETERSBURG B-1	56.25788 N	132.10067 W	C065S086E03	COp,Pp,CHp,DVp
107-20-10700-2003	PETERSBURG A-1	56.23670 N	132.06755 W	C065S086E14	Pp,CHp
	PETERSBURG A-1	56.23622 N	132.07943 W	C065S086E15	Pp,CHp
107-20-10710	PETERSBURG A-1	56.23441 N	132.05799 W	C065S086E14	COp,Pp,CHp,SHp,DVp,CTp
	PETERSBURG B-1	56.27527 N	132.07567 W	C064S085E36	COp,Pp,CHp,SHp,DVp,CTp
107-20-10712	PETERSBURG A-1	56.23421 N	132.05662 W	C065S086E14	COp
	PETERSBURG A-1	56.23789 N	132.05756 W	C065S086E14	COp

WATER BODY NUMBER / NAME	MAP SHEET	LAT.	LONG.	LEGAL	SPECIES
107-30-10074	PETERSBURG A-1	56.18348 N	132.17555 W	C065S086E31	COr
*April Creek	PETERSBURG A-1	56.18637 N	132.17625 W	C065S086E31	COr
107-30-10079	PETERSBURG A-1	56.17626 N	132.17519 W	C066S086E06	COr
*The Folly Creek	PETERSBURG A-1	56.17601 N	132.17448 W	C066S086E06	COr
107-30-10180	PETERSBURG B-2	56.25626 N	132.33939 W	C065S084E01	Ps
	PETERSBURG B-2	56.25613 N	132.33692 W	C065S084E01	Ps
107-30-10200	PETERSBURG A-1	56.23260 N	132.30715 W	C065S085E17	COpr,Pp,SHp,DVp
	PETERSBURG B-1	56.27529 N	132.21875 W	C064S085E31	COpr
107-30-10200-2049	PETERSBURG B-1	56.25201 N	132.25755 W	C065S085E10	COr
	PETERSBURG B-1	56.25564 N	132.25977 W	C065S085E09	COr
107-30-10200-2055	PETERSBURG B-1	56.26144 N	132.24292 W	C065S085E03	COr
	PETERSBURG B-1	56.26539 N	132.24302 W	C065S085E03	COr
107-30-10261	PETERSBURG A-1	56.19566 N	132.20602 W	C065S085E36	COr,CTr
*Cinnamon Creek	PETERSBURG A-1	56.19969 N	132.20871 W	C065S085E26	COr,CTr
107-30-10262	PETERSBURG A-1	56.19344 N	132.20119 W	C065S085E36	COr
*Bearing Creek	PETERSBURG A-1	56.19733 N	132.19984 W	C065S085E36	COr
107-30-10271	PETERSBURG A-1	56.18368 N	132.18403 W	C065S085E36	COr
	PETERSBURG A-1	56.18471 N	132.18470 W	C065S085E36	COr
107-30-10272	PETERSBURG A-1	56.18506 N	132.18087 W	C065S086E31	COr
*Haux Creek	PETERSBURG A-1	56.18737 N	132.18107 W	C065S086E31	COr
107-30-10291	PETERSBURG A-1	56.17987 N	132.16345 W	C066S086E06	COr,CTr
*Whisky Creek	PETERSBURG A-1	56.18329 N	132.16415 W	C066S086E06	COr,CTr
107-30-10300	PETERSBURG A-1	56.18244 N	132.14743 W	C066S086E05	Sp,COp,Pp,CHp,SHp,DVp,CTp
Thoms Creek	PETERSBURG A-1	56.22787 N	132.22125 W	C065S085E14	Sp,COp,Pp,SHp
107-30-10300-0020	PETERSBURG A-1	56.23417 N	132.24528 W	C065S085E15	Sp,COp
Thoms Lake					
107-30-10300-2006	PETERSBURG A-1	56.22750 N	132.21546 W	C065S085E14	Ss,Ps
	PETERSBURG A-1	56.23114 N	132.20108 W	C065S085E13	Ss,Ps
107-30-10300-2008	PETERSBURG A-1	56.23493 N	132.23517 W	C065S085E15	Ss
	PETERSBURG A-1	56.24052 N	132.22625 W	C065S085E14	Ss

WATER BODY NUMBER / NAME	MAP SHEET	LAT.	LONG.	LEGAL	SPECIES
107-30-10300-2010	PETERSBURG A-1	56.23642 N	132.24057 W	C065S085E15	Sp
	PETERSBURG A-1	56.24229 N	132.23167 W	C065S085E11	Sp
107-30-10300-2013	PETERSBURG A-1	56.23025 N	132.24760 W	C065S085E15	COr
	PETERSBURG A-1	56.22917 N	132.24724 W	C065S085E15	COr
107-30-10300-2015	PETERSBURG A-1	56.22951 N	132.25048 W	C065S085E15	COr
	PETERSBURG A-1	56.22792 N	132.24839 W	C065S085E15	COr
107-30-10300-2020	PETERSBURG A-1	56.23767 N	132.24644 W	C065S085E15	COr
	PETERSBURG A-1	56.24224 N	132.24212 W	C065S085E10	COr
107-30-10300-2021	PETERSBURG A-1	56.22830 N	132.25288 W	C065S085E15	COr
Spider Creek	PETERSBURG A-1	56.22784 N	132.26387 W	C065S085E16	COr
107-30-10300-2032	PETERSBURG A-1	56.23780 N	132.25784 W	C065S085E15	COr
*Contusion Creek	PETERSBURG A-1	56.24411 N	132.25265 W	C065S085E10	COr
107-30-10470	PETERSBURG A-1	56.13326 N	132.14634 W	C066S086E20	COr
	PETERSBURG A-1	56.12118 N	132.17227 W	C066S086E30	COr
107-30-10500	PETERSBURG A-1	56.13959 N	132.15611 W	C066S086E20	COp
	PETERSBURG A-1	56.13789 N	132.16539 W	C066S086E19	COp
107-30-10550	PETERSBURG A-1	56.16185 N	132.18350 W	C066S085E12	COp
	PETERSBURG A-1	56.15776 N	132.19733 W	C066S085E12	COp
107-30-10650	PETERSBURG A-1	56.18228 N	132.24367 W	C066S085E03	COp,Pp,DVp
	PETERSBURG A-1	56.16961 N	132.24681 W	C066S085E03	COp,DVp
107-30-10660	PETERSBURG A-1	56.18647 N	132.26169 W	C065S085E33	COr
	PETERSBURG A-1	56.17137 N	132.27345 W	C066S085E04	COr
107-30-10660-2021	PETERSBURG A-1	56.17328 N	132.26658 W	C066S085E04	COr
	PETERSBURG A-1	56.16872 N	132.26454 W	C066S085E09	COr
107-30-10690	PETERSBURG A-1	56.17994 N	132.32084 W	C066S085E06	COp,Pp
	PETERSBURG A-1	56.16954 N	132.31353 W	C066S085E06	COp,Pp
107-30-10700	PETERSBURG A-1	56.17911 N	132.32679 W	C066S085E06	COp,Pp,CHp,SHp,DVp,CTp
Olive Creek	PETERSBURG A-2	56.17353 N	132.35224 W	C066S084E01	COp,Pp,CHp,SHp,DVp,CTp
107-30-10760	PETERSBURG A-2	56.18469 N	132.49217 W	C065S083E36	COp,Pp,CHp
	PETERSBURG A-2	56.17164 N	132.50438 W	C066S083E01	COp,Pp,CHp

WATER BODY NUMBER / NAME	MAP SHEET	LAT.	LONG.	LEGAL	SPECIES
107-30-10780	PETERSBURG A-2	56.18683 N	132.50751 W	C065S083E36	COp,Pp,CHp
	PETERSBURG A-2	56.17912 N	132.52807 W	C066S083E02	COp,Pp,CHp
107-30-10780-2002	PETERSBURG A-2	56.18429 N	132.51366 W	C065S083E36	Pp,CHp
	PETERSBURG A-2	56.18564 N	132.52847 W	C065S083E35	Pp,CHp
107-30-10800	PETERSBURG A-2	56.20075 N	132.49598 W	C065S083E25	COp,Pp,CHp,SHp
	PETERSBURG A-2	56.22890 N	132.50427 W	C065S083E13	COp,Pp,CHp,SHp
107-30-10810	PETERSBURG A-2	56.20422 N	132.48376 W	C065S084E30	COp,Pp,CHp,SHp
	PETERSBURG A-2	56.21136 N	132.48807 W	C065S084E30	COp,Pp,CHp,SHp
107-30-10840	PETERSBURG A-2	56.20698 N	132.44555 W	C065S084E29	Pp,CHp
	PETERSBURG A-2	56.21052 N	132.44452 W	C065S084E29	Pp,CHp
107-30-10840-2001	PETERSBURG A-2	56.20645 N	132.45277 W	C065S084E29	Pp,CHp
	PETERSBURG A-2	56.20912 N	132.45126 W	C065S084E29	Pp,CHp
107-30-10900	PETERSBURG B-2	56.25430 N	132.39938 W	C065S084E10	COp,Pp,CHp
	PETERSBURG B-2	56.25682 N	132.40387 W	C065S084E03	COp,Pp,CHp
107-40-10050	PETERSBURG B-1	56.49190 N	132.25841 W	C062S084E14	COp,Pp,CHp,SHp,DVp,CTp
Crittenden Creek	PETERSBURG C-1	56.56776 N	132.27414 W	C061S084E22	COp,CHp,CTp
107-40-10050-2012	PETERSBURG C-1	56.55444 N	132.25116 W	C061S084E26	COp
	PETERSBURG C-1	56.55528 N	132.24196 W	C061S084E25	COp
107-40-10060	PETERSBURG B-1	56.49295 N	132.25488 W	C062S084E14	COp,Pp
	PETERSBURG B-1	56.49561 N	132.25651 W	C062S084E14	COp,Pp
107-40-10070	PETERSBURG B-1	56.46024 N	132.20436 W	C062S085E30	Sp,Pp,DVp
Mill Creek	PETERSBURG B-1	56.46706 N	132.19414 W	C062S085E30	Sp,Pp,DVp
107-40-10070-0010	PETERSBURG B-1	56.47861 N	132.16583 W	C062S085E21	Sp,DVp
Virginia Lake					
107-40-10070-2006	PETERSBURG B-1	56.47600 N	132.15729 W	C062S085E21	Sp
Glacier Creek	PETERSBURG B-1	56.46522 N	132.14323 W	C062S085E28	Sp
107-40-10070-2010	PETERSBURG B-1	56.47667 N	132.14490 W	C062S085E21	Sp
Porterfield Creek	PETERSBURG B-1	56.47159 N	132.11749 W	C062S085E27	Sp
107-40-10070-2011	PETERSBURG B-1	56.47991 N	132.14421 W	C062S085E21	Sp
	PETERSBURG B-1	56.47324 N	132.13342 W	C062S085E22	Sp

WATER BODY NUMBER / NAME	MAP SHEET	LAT.	LONG.	LEGAL	SPECIES
107-40-10100	PETERSBURG B-1	56.45838 N	132.20339 W	C062S085E30	Pp,CHs,DVp
	PETERSBURG B-1	56.45097 N	132.18006 W	C062S085E32	Pp,CHs,DVp
107-40-10190	PETERSBURG B-1	56.37637 N	132.06845 W	C063S085E25	COp,Pp
	PETERSBURG B-1	56.38604 N	132.06879 W	C063S085E24	COp,Pp
107-40-10218	BRADFIELD CANAL B-6	56.38612 N	131.95721 W	C063S086E23	COp,Pp,CHp
	BRADFIELD CANAL B-6	56.40237 N	131.98064 W	C063S086E15	COp
107-40-10220	BRADFIELD CANAL B-6	56.39184 N	131.94603 W	C063S086E23	COp,Pp,CTp
	BRADFIELD CANAL B-6	56.39835 N	131.95445 W	C063S086E23	COp,Pp,CTp
107-40-10240	BRADFIELD CANAL B-6	56.38139 N	131.94164 W	C063S086E26	Kp,COp,Pp,CHp,SHp,DVp,CTp
	BRADFIELD CANAL B-6	56.49911 N	131.95474 W	C062S086E14	COp
107-40-10240-2010	BRADFIELD CANAL B-6	56.46344 N	131.95503 W	C062S086E26	COp,DVp
	BRADFIELD CANAL B-6	56.44429 N	131.85761 W	C062S087E32	COp
107-40-10240-2010-3005	BRADFIELD CANAL B-6	56.46737 N	131.91493 W	C062S086E25	COp
	BRADFIELD CANAL B-6	56.47207 N	131.91030 W	C062S086E25	COp
107-40-10240-2010-3009	BRADFIELD CANAL B-6	56.44772 N	131.85995 W	C062S087E32	COp,DVp
	BRADFIELD CANAL B-6	56.44890 N	131.85738 W	C062S087E32	COp,DVp
107-40-10250	BRADFIELD CANAL B-6	56.38047 N	131.94107 W	C063S086E26	Kp,COp,Pp,CHp,SHp,DVp
Oerns Creek	BRADFIELD CANAL B-6	56.34685 N	131.86797 W	C064S087E05	SHp,DVp
107-40-10380	BRADFIELD CANAL A-6	56.23139 N	131.88163 W	C065S087E13	COp,Pp,CHp,SHp,DVp
Marten Creek	BRADFIELD CANAL A-6	56.23607 N	131.87107 W	C065S088E18	COp,Pp,CHp,SHp,DVp
107-40-10390	BRADFIELD CANAL A-6	56.22438 N	131.77614 W	C065S088E22	COp,Pp
	BRADFIELD CANAL A-6	56.22646 N	131.77938 W	C065S088E22	COp,Pp
107-40-10390-2001	BRADFIELD CANAL A-6	56.22499 N	131.77824 W	C065S088E22	COp,Pp
	BRADFIELD CANAL A-6	56.22526 N	131.78178 W	C065S088E22	COp,Pp
107-40-10400	BRADFIELD CANAL A-6	56.21879 N	131.72501 W	C065S088E24	COp,Pp,CHp,SHp,DVp,CTp
	BRADFIELD CANAL B-6	56.25660 N	131.74624 W	C065S088E02	COp,Pp,CHp,SHp,DVp,CTp
107-40-10425	BRADFIELD CANAL A-6	56.21777 N	131.71705 W	C065S089E19	COr
	BRADFIELD CANAL A-6	56.22640 N	131.72189 W	C065S088E24	COr
107-40-10450	BRADFIELD CANAL A-6	56.21646 N	131.69887 W	C065S089E19	COp,Pp
	BRADFIELD CANAL A-6	56.22058 N	131.70178 W	C065S089E19	COp,Pp

WATER BODY NUMBER / NAME	MAP SHEET	LAT.	LONG.	LEGAL	SPECIES
107-40-10460	BRADFIELD CANAL A-6	56.21396 N	131.68557 W	C065S089E20	COr
	BRADFIELD CANAL A-6	56.22034 N	131.68362 W	C065S089E20	COr
107-40-10460-2007	BRADFIELD CANAL A-6	56.21650 N	131.68574 W	C065S089E20	COr
	BRADFIELD CANAL A-6	56.21915 N	131.68905 W	C065S089E20	COr
107-40-10470	BRADFIELD CANAL A-6	56.21965 N	131.67323 W	C065S089E20	Sp,Ksr,COp,Pp,CHp,SHp,DVp,CTp
Tom Creek	BRADFIELD CANAL B-6	56.28080 N	131.74579 W	C064S088E31	Ksr,COp,Pp,CHp,SHp
107-40-10470-2006	BRADFIELD CANAL A-6	56.22128 N	131.67231 W	C065S089E20	COr
	BRADFIELD CANAL A-6	56.22046 N	131.66667 W	C065S089E21	COr
107-40-10470-2012	BRADFIELD CANAL A-6	56.22666 N	131.67831 W	C065S089E20	COr
	BRADFIELD CANAL A-6	56.22802 N	131.67227 W	C065S089E17	COr
107-40-10470-2020	BRADFIELD CANAL A-6	56.23146 N	131.68231 W	C065S089E17	COr
	BRADFIELD CANAL A-6	56.23411 N	131.67813 W	C065S089E17	COr
107-40-10470-2050	BRADFIELD CANAL A-6	56.24800 N	131.70043 W	C065S089E07	Sp,COp,Pp,CHp,CTp
	BRADFIELD CANAL B-6	56.26745 N	131.70377 W	C065S089E06	Sp,COp,Pp,CHp,CTp
107-40-10470-2050-0010	BRADFIELD CANAL B-6	56.25750 N	131.70556 W	C065S089E06	Sp,COp,Pp,CHp,CTp
Tom Lake					
107-40-10480	BRADFIELD CANAL A-5	56.20607 N	131.66193 W	C065S089E28	COp,Pp
	BRADFIELD CANAL A-5	56.20859 N	131.65303 W	C065S089E28	COp,Pp
107-40-10490	BRADFIELD CANAL A-5	56.20534 N	131.61891 W	C065S089E27	Sp,Kp,COp,Pp,CHp,SHp,DVp
Harding River	BRADFIELD CANAL B-5	56.40591 N	131.57757 W	C063S089E18	Sp,COp,DVp
107-40-10490-0010	BRADFIELD CANAL B-5	56.27028 N	131.65860 W	C064S088E34	Sp,COp,DVp
Fall Lake					
107-40-10490-2030	BRADFIELD CANAL A-5	56.24538 N	131.65517 W	C065S089E09	COp,Pp,CHp
	BRADFIELD CANAL B-5	56.25300 N	131.64563 W	C065S089E09	COp,Pp,CHp
107-40-10490-2030-3016	BRADFIELD CANAL A-5	56.24952 N	131.64428 W	C065S089E09	COp,Pp,CHp
	BRADFIELD CANAL B-5	56.25102 N	131.63956 W	C065S089E10	COp,Pp,CHp
107-40-10530	BRADFIELD CANAL A-5	56.23299 N	131.50172 W	C065S090E16	Sp,Kp,COp,Pp,CHp,SHp,DVp,CTp
East Fork Bradfield River	BRADFIELD CANAL A-4	56.23807 N	131.26699 W	C065S091E13	Kp,COp,Pp,CHp,SHp,DVp,CTp
107-40-10530-2003	BRADFIELD CANAL A-5	56.23397 N	131.45402 W	C065S090E14	Sp,Kp,COp,Pp,CHp,SHp,DVp,CTp
North Fork Bradfield River	BRADFIELD CANAL B-5	56.38683 N	131.42194 W	C063S090E19	Sp,Kp,COp,Pp,CHp,SHp,DVp,CTp

WATER BODY NUMBER / NAME	MAP SHEET	LAT.	LONG.	LEGAL	SPECIES
107-40-10530-2003-3005	BRADFIELD CANAL B-5	56.28256 N	131.40771 W	C064S090E32	COp,Pp,CHp,DVp
	BRADFIELD CANAL B-5	56.29310 N	131.40691 W	C064S090E29	COp,Pp,CHp,DVp
107-40-10530-2003-3010	BRADFIELD CANAL B-5	56.30184 N	131.37315 W	C064S090E21	COp,Pp,CHp
	BRADFIELD CANAL B-5	56.30082 N	131.36333 W	C064S090E21	COp,Pp,CHp
107-40-10530-2003-3015	BRADFIELD CANAL B-5	56.33761 N	131.37954 W	C064S090E09	COp,Pp,CHp
	BRADFIELD CANAL B-5	56.34882 N	131.36531 W	C064S090E04	COp,Pp,CHp
107-40-10530-2003-3021	BRADFIELD CANAL B-5	56.37183 N	131.41476 W	C063S090E30	COp,Pp,CHp
	BRADFIELD CANAL B-5	56.37180 N	131.42060 W	C063S090E30	COp,Pp,CHp
107-40-10530-2003-3024	BRADFIELD CANAL B-5	56.36276 N	131.39970 W	C063S090E32	Kp,COp,Pp,CHp,SHp,DVp,CTp
	BRADFIELD CANAL B-5	56.37107 N	131.38898 W	C063S090E32	Kp,COp,Pp,CHp,SHp,DVp,CTp
107-40-10530-2010	BRADFIELD CANAL A-5	56.21456 N	131.35904 W	C065S091E20	COp,Pp,SHp
	BRADFIELD CANAL A-5	56.20922 N	131.35567 W	C065S091E28	COp,Pp,SHp
107-40-10532	BRADFIELD CANAL A-5	56.22801 N	131.49863 W	C065S090E16	COr
	BRADFIELD CANAL A-5	56.22871 N	131.48812 W	C065S090E16	COr
107-40-10534	BRADFIELD CANAL A-5	56.22620 N	131.49411 W	C065S090E21	COr
	BRADFIELD CANAL A-5	56.22709 N	131.48038 W	C065S090E15	COr
107-40-10536	BRADFIELD CANAL A-5	56.22277 N	131.50190 W	C065S090E21	COr
	BRADFIELD CANAL A-5	56.22348 N	131.49430 W	C065S090E21	COr
107-40-10537	BRADFIELD CANAL A-5	56.21776 N	131.50229 W	C065S090E21	COp,Pp,CHp
	BRADFIELD CANAL A-5	56.23069 N	131.45573 W	C065S090E14	COp,Pp
107-40-10537-2008	BRADFIELD CANAL A-5	56.21780 N	131.49613 W	C065S090E21	Pp,CHp
	BRADFIELD CANAL A-5	56.21540 N	131.49196 W	C065S090E21	Pp,CHp
107-40-10538	BRADFIELD CANAL A-5	56.21647 N	131.50543 W	C065S090E21	COp,Pp,CHp
Hidden Creek	BRADFIELD CANAL A-5	56.21536 N	131.51352 W	C065S090E20	COp,Pp,CHp
107-40-10540	BRADFIELD CANAL A-5	56.18844 N	131.55691 W	C065S090E31	DVp,CTp
	BRADFIELD CANAL A-5	56.18593 N	131.55040 W	C065S090E31	DVp,CTp
107-40-10542	BRADFIELD CANAL A-5	56.18798 N	131.55888 W	C065S090E31	DVp,CTp
	BRADFIELD CANAL A-5	56.18406 N	131.55313 W	C065S090E31	DVp,CTp
107-40-10544	BRADFIELD CANAL A-5	56.18408 N	131.57018 W	C065S089E36	DVp,CTp
	BRADFIELD CANAL A-5	56.17815 N	131.56791 W	C066S089E01	DVp,CTp

WATER BODY NUMBER / NAME	MAP SHEET	LAT.	LONG.	LEGAL	SPECIES
107-40-10550	BRADFIELD CANAL A-5	56.15506 N	131.58659 W	C066S089E12	Kp,COp,Pp,CHp,SHp,DVp,CTp
Eagle River	BRADFIELD CANAL A-5	56.11264 N	131.52936 W	C066S090E29	Kp,COp,Pp,CHp,SHp,DVp,CTp
107-40-10550-2004	BRADFIELD CANAL A-5	56.14871 N	131.57139 W	C066S089E13	COp,Pp
	BRADFIELD CANAL A-5	56.13019 N	131.59448 W	C066S089E23	COp,Pp
107-40-10550-2007	BRADFIELD CANAL A-5	56.12351 N	131.54254 W	C066S090E30	DVp
	BRADFIELD CANAL A-5	56.12726 N	131.52858 W	C066S090E20	DVp
107-40-10570	BRADFIELD CANAL A-6	56.18720 N	131.69770 W	C065S089E31	COp,Pp,DVp
	BRADFIELD CANAL A-6	56.18380 N	131.69128 W	C065S089E32	COp,Pp,DVp
107-40-10590	BRADFIELD CANAL A-6	56.18651 N	131.70642 W	C065S089E31	COp,Pp,DVp
Hoya Creek	BRADFIELD CANAL A-6	56.18097 N	131.70904 W	C066S089E06	COp,Pp,DVp
107-40-10630	BRADFIELD CANAL A-6	56.19779 N	131.78629 W	C065S088E34	COp,Pp
	BRADFIELD CANAL A-6	56.19375 N	131.78532 W	C065S088E34	COp,Pp
107-40-10640	BRADFIELD CANAL A-6	56.19145 N	131.81838 W	C065S088E33	Sp,Kp,COp,Pp,CHp,DVp,CTp
	BRADFIELD CANAL A-6	56.17469 N	131.80000 W	C066S088E04	Sp,Kp,COp,Pp,CHp,DVp,CTp
107-40-10650	BRADFIELD CANAL A-6	56.18981 N	131.82284 W	C065S088E32	Pp
	BRADFIELD CANAL A-6	56.18379 N	131.83718 W	C065S088E32	Pp
107-40-10780	PETERSBURG B-1	56.34040 N	132.13367 W	C064S085E10	COp,Pp,SHp
	PETERSBURG B-1	56.29652 N	132.13454 W	C064S085E27	COp,SHp
107-40-10780-2003	PETERSBURG B-1	56.32797 N	132.12786 W	C064S085E15	COp
	PETERSBURG B-1	56.32780 N	132.10857 W	C064S085E14	COp
107-40-10780-2004	PETERSBURG B-1	56.32683 N	132.12776 W	C064S085E15	COp
	PETERSBURG B-1	56.32232 N	132.14645 W	C064S085E16	COp
107-40-10790	PETERSBURG B-1	56.34326 N	132.14780 W	C064S085E04	DVp
	PETERSBURG B-1	56.33352 N	132.15514 W	C064S085E09	DVp
107-40-10820	PETERSBURG B-1	56.35579 N	132.17814 W	C064S085E05	COp,DVp
*Salamander Creek	PETERSBURG B-1	56.27914 N	132.21362 W	C064S085E31	COp,DVp
107-40-10820-2012	PETERSBURG B-1	56.33451 N	132.21206 W	C064S085E07	COp,DVp
	PETERSBURG B-1	56.33597 N	132.21722 W	C064S085E07	COp,DVp
107-40-10820-2018	PETERSBURG B-1	56.32376 N	132.22001 W	C064S084E13	COp,DVp
	PETERSBURG B-1	56.32247 N	132.22387 W	C064S084E13	COp,DVp

WATER BODY NUMBER / NAME	MAP SHEET	LAT.	LONG.	LEGAL	SPECIES
107-40-10820-2026	PETERSBURG B-1	56.31046 N	132.21700 W	C064S085E19	COp,DVp
	PETERSBURG B-1	56.29927 N	132.25014 W	C064S084E23	COp,DVp
107-40-10820-2031	PETERSBURG B-1	56.29212 N	132.21349 W	C064S085E30	COp,DVp
	PETERSBURG B-1	56.29260 N	132.19958 W	C064S085E30	COp,DVp
107-40-10820-2047	PETERSBURG B-1	56.28538 N	132.21253 W	C064S085E30	COp,DVp
	PETERSBURG B-1	56.28263 N	132.20974 W	C064S085E31	COp,DVp
107-40-10880	PETERSBURG B-1	56.39625 N	132.23650 W	C063S084E24	COp
	PETERSBURG B-1	56.39198 N	132.23998 W	C063S084E24	COp
107-40-10910	PETERSBURG B-1	56.41173 N	132.24180 W	C063S084E13	COp
	PETERSBURG B-1	56.42035 N	132.24720 W	C063S084E11	COp
108-10-10050	PETERSBURG B-2	56.34233 N	132.33826 W	C064S084E08	Sp,COp,Pp,CHp,DVp,CTp
Pat Creek	PETERSBURG B-1	56.34892 N	132.30435 W	C064S084E04	COp
108-10-10050-0010	PETERSBURG B-2	56.35000 N	132.33555 W	C064S084E05	Sp,COp,Pp,CHp,DVp,CTp
Trout Lake					
108-10-10100	PETERSBURG B-2	56.31135 N	132.34656 W	C064S084E20	COp,Pp,CHp
*McCormack Creek	PETERSBURG B-1	56.31244 N	132.29522 W	C064S084E22	COp
108-10-10150	PETERSBURG B-2	56.28443 N	132.39438 W	C064S083E36	Ss,COr,Pp,CHp,SHp,DVp,CTp
Kunk Creek	PETERSBURG B-2	56.28362 N	132.40898 W	C064S083E35	Ss,COr,Pp,CHp,SHp,DVp,CTp
108-10-10150-0010	PETERSBURG B-2	56.27778 N	132.42722 W	C064S083E34	Ss,COr,SHp,DVp,CTp
Kunk Lake					
108-10-10200	PETERSBURG B-2	56.32366 N	132.39682 W	C064S083E13	COp,DVp
	PETERSBURG B-2	56.32273 N	132.42510 W	C064S083E14	COp,DVp
108-20-10005	PETERSBURG B-2	56.31329 N	132.52677 W	C064S083E19	Pp
	PETERSBURG B-2	56.31385 N	132.52106 W	C064S083E18	Pp
108-20-10010	PETERSBURG B-2	56.30867 N	132.52968 W	C064S083E19	COp,Pp,CHp
	PETERSBURG B-2	56.30708 N	132.51010 W	C064S083E19	COp,Pp,CHp
108-20-10020	PETERSBURG B-2	56.30897 N	132.54420 W	C064S082E24	Pp,CHp
	PETERSBURG B-2	56.30356 N	132.53857 W	C064S082E24	Pp,CHp
108-20-10040	PETERSBURG B-3	56.33413 N	132.67830 W	C064S082E07	COp
	PETERSBURG B-3	56.32216 N	132.67650 W	C064S082E18	COp

WATER BODY NUMBER / NAME	MAP SHEET	LAT.	LONG.	LEGAL	SPECIES
108-20-10050	PETERSBURG B-3	56.33962 N	132.67910 W	C064S082E07	COp,Pp,DVp
	PETERSBURG B-3	56.32849 N	132.70560 W	C064S081E12	COp,Pp,DVp
108-20-10060	PETERSBURG B-3	56.34594 N	132.68337 W	C064S082E06	COp,Ps,SHp,DVp
	PETERSBURG B-3	56.36636 N	132.77697 W	C063S081E33	COp,SHp,DVp
108-20-10060-2025	PETERSBURG B-3	56.35980 N	132.77976 W	C063S081E33	Ps
	PETERSBURG B-3	56.35649 N	132.79434 W	C064S081E05	Ps
108-30-10050	PETERSBURG B-3	56.45168 N	132.76618 W	C062S081E33	DVp
	PETERSBURG B-3	56.43732 N	132.77573 W	C063S081E04	DVp
108-30-10100	PETERSBURG B-3	56.44172 N	132.80508 W	C063S081E05	DVp
	PETERSBURG B-3	56.42785 N	132.80834 W	C063S081E08	DVp
108-30-10150	PETERSBURG B-3	56.45646 N	132.90912 W	C062S080E34	COp
	PETERSBURG B-3	56.45244 N	132.90692 W	C062S080E34	COp
108-30-10200	PETERSBURG C-3	56.51044 N	132.87567 W	C062S080E11	COp,Pp,CHp,DVp
	PETERSBURG C-3	56.52094 N	132.88812 W	C062S080E02	COp,Pp,CHp,DVp
108-30-10400	PETERSBURG C-3	56.50922 N	132.76284 W	C062S081E10	COp,CTp
	PETERSBURG C-3	56.51131 N	132.77060 W	C062S081E09	COp,CTp
108-30-10400-2010	PETERSBURG C-3	56.51347 N	132.76221 W	C062S081E10	COp,CTp
	PETERSBURG C-3	56.51663 N	132.75943 W	C062S081E03	COp,CTp
108-40-10010	PETERSBURG D-2	56.77319 N	132.60573 W	C059S081E11	COp,Pp,CHp,DVp
	PETERSBURG D-2	56.80188 N	132.60187 W	C058S081E35	COp,Pp,CHp,DVp
108-40-10020	PETERSBURG D-2	56.78972 N	132.50644 W	C059S082E04	COp,Pp,CHp,DVp
Bussy Creek	PETERSBURG D-2	56.79131 N	132.51159 W	C058S082E33	COp,Pp,CHp,DVp
108-40-10020-2004	PETERSBURG D-2	56.79131 N	132.51159 W	C058S082E33	COp,Pp,CHp,DVp
	PETERSBURG D-2	56.80277 N	132.52391 W	C058S082E32	COp,Pp,CHp,DVp
108-40-10050	PETERSBURG D-2	56.77065 N	132.43808 W	C059S082E12	COp,Pp,CHp,DVp,CTp
	PETERSBURG C-2	56.74704 N	132.42659 W	C059S082E24	COp,Pp,CHp,DVp,CTp
108-40-10050-2003	PETERSBURG D-2	56.76660 N	132.43012 W	C059S082E12	COp,Pp,CHp
	PETERSBURG D-2	56.76605 N	132.42230 W	C059S082E12	COp,Pp,CHp
108-40-10060	PETERSBURG C-2	56.70927 N	132.54057 W	C059S082E32	COp
Mallard Slough	PETERSBURG C-2	56.71978 N	132.51237 W	C059S082E33	COp

WATER BODY NUMBER / NAME	MAP SHEET	LAT.	LONG.	LEGAL	SPECIES
108-40-10070	PETERSBURG C-2	56.69133 N	132.49057 W	C060S082E10	COp,Pp,CHp,DVp,CTp
	PETERSBURG C-2	56.70423 N	132.48535 W	C060S082E03	COp,Pp,CHp,DVp,CTp
108-40-10075	PETERSBURG C-2	56.67520 N	132.50246 W	C060S082E16	COp
	PETERSBURG C-2	56.66230 N	132.48544 W	C060S082E22	COp
108-40-10075-2002	PETERSBURG C-2	56.67159 N	132.49782 W	C060S082E16	COp
	PETERSBURG C-2	56.66306 N	132.50692 W	C060S082E21	COp
108-40-10075-2006	PETERSBURG C-2	56.66405 N	132.49546 W	C060S082E16	COp
	PETERSBURG C-2	56.66138 N	132.49960 W	C060S082E21	COp
108-40-10080	PETERSBURG C-2	56.67912 N	132.46433 W	C060S082E11	Pp
	PETERSBURG C-2	56.68649 N	132.45788 W	C060S082E11	Pp
108-40-10085	PETERSBURG C-2	56.66906 N	132.46748 W	C060S082E15	COp
	PETERSBURG C-2	56.66268 N	132.46646 W	C060S082E22	COp
108-40-10090	PETERSBURG C-2	56.67225 N	132.42460 W	C060S082E13	COp,Pp,CHp,DVp
	PETERSBURG C-2	56.67811 N	132.41082 W	C060S083E18	COp,Pp,CHp,DVp
108-40-10095	PETERSBURG C-2	56.67526 N	132.37898 W	C060S083E17	Ps
	PETERSBURG C-2	56.67894 N	132.35825 W	C060S083E09	Ps
108-40-10100	PETERSBURG C-2	56.66472 N	132.42298 W	C060S082E13	COp
King Slough	PETERSBURG C-2	56.64435 N	132.46127 W	C060S082E26	COp
108-40-10110	PETERSBURG C-2	56.62074 N	132.48340 W	C060S082E34	COp
	PETERSBURG C-2	56.63827 N	132.45066 W	C060S082E26	COp
108-40-10115	PETERSBURG C-2	56.62043 N	132.48258 W	C061S083E05	COp
	PETERSBURG C-2	56.63744 N	132.44436 W	C060S082E26	COp
108-40-10120	PETERSBURG C-2	56.61021 N	132.48928 W	C061S083E05	COp
	PETERSBURG C-2	56.63062 N	132.44026 W	C060S082E35	COp
108-40-10130	PETERSBURG C-2	56.60708 N	132.47349 W	C061S083E04	COp
	PETERSBURG C-2	56.62976 N	132.39704 W	C060S083E31	COp
108-40-10130-2005	PETERSBURG C-2	56.62011 N	132.44199 W	C061S083E03	COp
	PETERSBURG C-2	56.62717 N	132.43463 W	C060S082E36	COp
108-40-10135	PETERSBURG C-2	56.58121 N	132.44498 W	C061S083E15	COp
	PETERSBURG C-2	56.59106 N	132.41740 W	C061S083E14	COp

WATER BODY NUMBER / NAME	MAP SHEET	LAT.	LONG.	LEGAL	SPECIES
108-40-10137	PETERSBURG C-2	56.57074 N	132.43261 W	C061S083E22	COp
	PETERSBURG C-2	56.58759 N	132.41307 W	C061S083E14	COp
108-40-10140	PETERSBURG C-2	56.62539 N	132.38735 W	C060S083E31	COp
	PETERSBURG C-2	56.63592 N	132.38960 W	C060S083E30	COp
108-40-10150	PETERSBURG C-1	56.63939 N	132.32270 W	C060S083E27	Sp,Kp,COp,Pp,CHp,SHp,DVp,CTp,SMp
Stikine River	BRADFIELD CANAL C-6	56.65719 N	131.84782 W	C060S086E22	SHp
108-40-10150-2004	PETERSBURG C-1	56.64524 N	132.28606 W	C060S083E26	Kp,COp,Pp,SHp,DVp,CTp
Government Creek	PETERSBURG C-1	56.63580 N	132.26214 W	C060S083E25	Kp,COp,Pp,SHp,DVp,CTp
108-40-10150-2007	PETERSBURG C-1	56.68526 N	132.30466 W	C060S083E11	Kp,COp,Pp,CHp,SHp,DVp,CTp
North Arm Creek	PETERSBURG C-1	56.69502 N	132.32587 W	C060S083E03	Kp,COp,Pp,CHp,SHp,DVp,CTp
108-40-10150-2008	PETERSBURG C-1	56.66965 N	132.25177 W	C060S084E18	Sp,Kp,COp,Pp,CHp,SHp,DVp,CTp
Andrew Creek	PETERSBURG C-1	56.64598 N	132.18291 W	C060S084E28	Sp,Kp,COp,Pp,CHp,SHp
108-40-10150-2008-3010	PETERSBURG C-1	56.65137 N	132.20429 W	C060S084E20	Sp,Kp,COp,Pp,CHp,SHp,DVp,CTp
South Fork Andrew Creek	PETERSBURG C-1	56.59169 N	132.14395 W	C061S085E09	Sp,Kp,COp,Pp,CHp,SHp,DVp,CTp
108-40-10150-2010	PETERSBURG C-1	56.69728 N	132.17330 W	C060S084E03	Sr,Kr,COr,Pp,CHp
Andrew Slough	PETERSBURG C-1	56.67041 N	132.24765 W	C060S084E18	Sr,Kr,COr
108-40-10150-2010-3010	PETERSBURG C-1	56.68132 N	132.19124 W	C060S084E09	Pp
	PETERSBURG C-1	56.67943 N	132.18434 W	C060S084E09	Pp
108-40-10150-2010-3012	PETERSBURG C-1	56.67356 N	132.21325 W	C060S084E17	Sr,Ksr,COsr,Ps,CHs
	PETERSBURG C-1	56.66645 N	132.19532 W	C060S084E16	Sr,Ksr,COsr,Ps,CHs
108-40-10150-2011	PETERSBURG C-1	56.69694 N	132.26772 W	C060S083E01	Kp,COp,DVp
	PETERSBURG C-1	56.69798 N	132.28232 W	C060S083E02	Kp,COp,DVp
108-40-10150-2011-0010	PETERSBURG C-1	56.69917 N	132.26722 W	C060S083E01	Kp,COp,DVp
Figure Eight Lake					
108-40-10150-2015	PETERSBURG C-1	56.69389 N	132.24351 W	C060S084E06	COp
	PETERSBURG C-1	56.70311 N	132.25285 W	C060S084E06	COp
108-40-10150-2019	PETERSBURG C-1	56.70534 N	132.18950 W	C060S084E04	COr
	PETERSBURG C-1	56.72652 N	132.19153 W	C059S084E28	COr
108-40-10150-2021	PETERSBURG C-1	56.70515 N	132.17026 W	C060S084E03	COr
	PETERSBURG C-1	56.71944 N	132.16090 W	C059S084E34	COr

WATER BODY NUMBER / NAME	MAP SHEET	LAT.	LONG.	LEGAL	SPECIES
108-40-10150-2025	PETERSBURG C-1	56.71531 N	132.11321 W	C059S084E36	COr
	PETERSBURG C-1	56.71956 N	132.14287 W	C059S084E35	COr
108-40-10150-2027	PETERSBURG C-1	56.71561 N	132.11310 W	C059S084E36	COr
	PETERSBURG C-1	56.72144 N	132.13717 W	C059S084E35	COr
108-40-10150-2028	PETERSBURG C-1	56.70463 N	132.11124 W	C060S084E01	COr,DVr
	PETERSBURG C-1	56.70162 N	132.10731 W	C060S084E01	COr,DVr
108-40-10150-2029	PETERSBURG C-1	56.71363 N	132.10507 W	C059S084E36	Sp,Kp,COp,Pp,CHp,SHp,DVp
Shakes Slough	PETERSBURG C-1	56.72831 N	132.12393 W	C059S084E25	Sp,Kp,COp,Pp,CHp,SHp,DVp
108-40-10150-2029-3004	PETERSBURG C-1	56.71619 N	132.10392 W	C059S084E36	Sr,COsr
	PETERSBURG C-1	56.73972 N	132.10085 W	C059S084E24	Sr,COsr
108-40-10150-2029-3050	PETERSBURG C-1	56.72831 N	132.12393 W	C059S084E25	Sp,Kp,COp,Pp,CHp,SHp,DVp
	PETERSBURG C-1	56.73343 N	132.14482 W	C059S084E26	Sp,Kp,COp,Pp,CHp,SHp,DVp
108-40-10150-2033	PETERSBURG C-1	56.71570 N	132.07510 W	C059S085E31	Sp,Kp,COp,Pp,CHp,DVp,CTp
Ketili River	BRADFIELD CANAL C-6	56.67246 N	131.94163 W	C060S085E13	Sr,COp,DVp,CTp
108-40-10150-2033-3007	PETERSBURG C-1	56.72001 N	132.06057 W	C059S085E32	Kp,Pp,CHp
	PETERSBURG D-1	56.75001 N	132.03457 W	C059S085E21	Kp,Pp,CHp
108-40-10150-2033-3015	BRADFIELD CANAL C-6	56.70697 N	131.99445 W	C060S085E03	COp,DVp
	BRADFIELD CANAL C-6	56.71686 N	131.98034 W	C059S085E35	COp,DVp
108-40-10150-2033-3017	BRADFIELD CANAL C-6	56.70597 N	131.99112 W	C060S085E02	COp,DVp
	BRADFIELD CANAL C-6	56.70014 N	131.97383 W	C060S085E02	COp,DVp
108-40-10150-2033-3021	BRADFIELD CANAL C-6	56.69205 N	131.96649 W	C060S085E12	COp,DVp,CTp
Ketili Creek	BRADFIELD CANAL C-6	56.67297 N	131.88046 W	C060S086E16	COp
108-40-10150-2033-3021-0010	BRADFIELD CANAL C-6	56.67583 N	131.90112 W	C060S086E08	COp,DVp,CTp
Barnes Lake					
108-40-10150-2033-3021-4005	BRADFIELD CANAL C-6	56.69651 N	131.94230 W	C060S085E01	COp
	BRADFIELD CANAL C-6	56.70028 N	131.94057 W	C060S086E06	COp
108-40-10150-2033-3021-4009	BRADFIELD CANAL C-6	56.69069 N	131.92272 W	C060S086E06	COp
	BRADFIELD CANAL C-6	56.69361 N	131.92015 W	C060S086E06	COp
108-40-10150-2033-3021-4015	BRADFIELD CANAL C-6	56.67607 N	131.89242 W	C060S086E08	COp,DVp,CTp
	BRADFIELD CANAL C-6	56.68384 N	131.87652 W	C060S086E09	COp,DVp,CTp

WATER BODY NUMBER / NAME	MAP SHEET	LAT.	LONG.	LEGAL	SPECIES
108-40-10150-2034	PETERSBURG C-1	56.70346 N	132.07593 W	C060S085E06	Kp,COp,Pp,CHp
Shuktusa Branch	PETERSBURG C-1	56.66955 N	132.11316 W	C060S084E13	Pp
108-40-10150-2034-3006	PETERSBURG C-1	56.68521 N	132.10339 W	C060S084E12	Pp
	PETERSBURG C-1	56.68839 N	132.11647 W	C060S084E12	Pp
108-40-10150-2050	BRADFIELD CANAL C-6	56.66656 N	131.96954 W	C060S085E14	COp,Pp,CHp
Goat Creek	BRADFIELD CANAL C-6	56.65781 N	131.97725 W	C060S085E23	COp,Pp,CHp
108-40-10150-2055	BRADFIELD CANAL C-6	56.66830 N	131.92957 W	C060S086E18	Sr,Kr,COr,DVp,CTp
Guerin Slough	BRADFIELD CANAL C-6	56.66729 N	131.85248 W	C060S086E15	Sr,Kr,COr,DVp,CTp
108-40-10150-2060	BRADFIELD CANAL C-6	56.64564 N	131.89637 W	C060S086E29	Sp,Kp,COs,Pp,CHp,DVp
Kikahe River	BRADFIELD CANAL C-6	56.57558 N	131.86171 W	C061S087E17	COs
108-40-10150-2060-3010	BRADFIELD CANAL C-6	56.60788 N	131.87554 W	C061S087E05	COp
	BRADFIELD CANAL C-6	56.60864 N	131.88486 W	C061S087E06	COp
108-40-10150-2068	BRADFIELD CANAL C-5	56.60834 N	131.66017 W	C061S088E03	Kp,COp,CHp
	BRADFIELD CANAL C-5	56.58839 N	131.62046 W	C061S088E12	Kp,COp,CHp
108-40-10150-2068-3020	BRADFIELD CANAL C-6	56.60334 N	131.75979 W	C061S087E01	Kp,COp,CHp
West Fork Katete River	BRADFIELD CANAL C-6	56.50270 N	131.75569 W	C062S087E12	Kp,COp,CHp
108-40-10150-2068-3040	BRADFIELD CANAL C-5	56.60811 N	131.66003 W	C061S088E03	Kp,COp,CHp
	BRADFIELD CANAL C-5	56.60287 N	131.66213 W	C061S088E03	Kp,COp,CHp
108-40-10150-2080-3010-4014	BRADFIELD CANAL B-4	56.49877 N	131.31292 W	C062S090E14	COsr
	BRADFIELD CANAL B-5	56.49126 N	131.35591 W	C062S090E15	COsr
108-40-10150-2080-3010-4014-5037	BRADFIELD CANAL B-5	56.49125 N	131.35421 W	C062S090E15	COr
	BRADFIELD CANAL B-5	56.48929 N	131.35689 W	C062S090E15	COr
108-40-10150-2080-3010-4014-5046	BRADFIELD CANAL B-5	56.49126 N	131.35591 W	C062S090E15	COr
	BRADFIELD CANAL B-5	56.48559 N	131.38045 W	C062S090E21	COr
108-40-10260	PETERSBURG C-2	56.57675 N	132.36460 W	C061S084E19	Pp,CHp,DVp
Garnet Creek	PETERSBURG C-2	56.57431 N	132.35985 W	C061S084E19	Pp,CHp,DVp
108-40-10270	PETERSBURG B-1	56.46323 N	132.30598 W	C062S084E28	COp
	PETERSBURG B-1	56.45763 N	132.30679 W	C062S084E33	COp
108-40-10303	PETERSBURG B-2	56.42285 N	132.44614 W	C063S083E10	COr
	PETERSBURG B-2	56.41857 N	132.45818 W	C063S083E09	COr

WATER BODY NUMBER / NAME	MAP SHEET	LAT.	LONG.	LEGAL	SPECIES
108-40-10305	PETERSBURG B-2	56.42658 N	132.45213 W	C063S083E10	COr
	PETERSBURG B-2	56.42534 N	132.45404 W	C063S083E09	COr
108-40-10306	PETERSBURG B-2	56.42982 N	132.46157 W	C063S083E04	COr
	PETERSBURG B-2	56.42868 N	132.46344 W	C063S083E09	COr
108-40-10307	PETERSBURG B-2	56.43065 N	132.46325 W	C063S083E04	COr
	PETERSBURG B-2	56.42959 N	132.46554 W	C063S083E04	COr
108-40-10309	PETERSBURG B-2	56.43360 N	132.47276 W	C063S083E04	COr
	PETERSBURG B-2	56.43328 N	132.47352 W	C063S083E04	COr
108-40-10320	PETERSBURG B-2	56.41851 N	132.52968 W	C063S083E07	Ps,CHs
Sunrise Creek	PETERSBURG B-2	56.41897 N	132.52545 W	C063S083E07	Ps,CHs
108-40-10340	PETERSBURG B-2	56.39519 N	132.64360 W	C063S082E20	Ps,DVr
*Deep Bay Creek	PETERSBURG B-2	56.39408 N	132.65087 W	C063S082E20	Ps,DVr
108-40-10350	PETERSBURG B-2	56.41829 N	132.63286 W	C063S082E09	COp,DVp,CTp
	PETERSBURG B-2	56.40978 N	132.65854 W	C063S082E17	COp,DVp,CTp
108-40-10370	PETERSBURG B-2	56.43694 N	132.66238 W	C063S082E06	COp,DVp,CTp
	PETERSBURG B-3	56.42129 N	132.69649 W	C063S081E12	COp,DVp,CTp
108-40-10380	PETERSBURG B-3	56.44244 N	132.67189 W	C063S082E06	COp
	PETERSBURG B-3	56.43561 N	132.67757 W	C063S082E06	COp
108-40-10400	PETERSBURG B-3	56.44911 N	132.69378 W	C062S081E36	COp,DVp,CTp
	PETERSBURG B-3	56.43861 N	132.71211 W	C063S081E01	COp,DVp,CTp
108-40-10430	PETERSBURG C-3	56.53800 N	132.75532 W	C061S081E34	COp,DVp
	PETERSBURG C-3	56.52965 N	132.75825 W	C062S081E03	COp,DVp
108-40-10430-2002	PETERSBURG C-3	56.53699 N	132.75589 W	C061S081E34	COp,DVp
	PETERSBURG C-3	56.53347 N	132.76700 W	C062S081E04	COp,DVp
108-40-10450	PETERSBURG C-3	56.54661 N	132.75091 W	C061S081E34	COp,Pp,CHp,SHp,DVs
	PETERSBURG C-3	56.54970 N	132.80968 W	C061S081E29	COp,Pp,CHp,SHp,DVs
108-40-10450-2006	PETERSBURG C-3	56.54537 N	132.79873 W	C061S081E32	COp,Pp,CHp,SHp,DVs
	PETERSBURG C-3	56.53445 N	132.82031 W	C061S081E31	COp,Pp,CHp,SHp,DVs
108-40-10500	PETERSBURG C-3	56.54438 N	132.73270 W	C061S081E35	Sp,COp,Pp,CHp,SHp,DVp
Ohmer Creek	PETERSBURG C-3	56.57157 N	132.78429 W	C061S081E21	COp,SHp,DVp

WATER BODY NUMBER / NAME	MAP SHEET	LAT.	LONG.	LEGAL	SPECIES
108-40-10500-2000	PETERSBURG C-3	56.56861 N	132.73580 W	C061S081E23	COr
	PETERSBURG C-3	56.57321 N	132.73397 W	C061S081E23	COr
108-40-10500-2002	PETERSBURG C-3	56.58053 N	132.74149 W	C061S081E15	Sp,COp,Pp,CHp,SHp
	PETERSBURG C-3	56.61302 N	132.70281 W	C061S081E01	SHp
108-40-10500-2002-3004	PETERSBURG C-3	56.58433 N	132.73549 W	C061S081E14	COp
	PETERSBURG C-3	56.57620 N	132.71575 W	C061S081E23	COp
108-40-10500-2004	PETERSBURG C-3	56.58217 N	132.74326 W	C061S081E15	COr
	PETERSBURG C-3	56.59302 N	132.75786 W	C061S081E10	COr
108-40-10500-2004-3010	PETERSBURG C-3	56.59186 N	132.74978 W	C061S081E10	COsr
	PETERSBURG C-3	56.59320 N	132.74627 W	C061S081E10	COsr
108-40-10500-2004-3010-4000	PETERSBURG C-3	56.59199 N	132.74831 W	C061S081E10	COr
	PETERSBURG C-3	56.59187 N	132.74468 W	C061S081E10	COr
108-40-10550	PETERSBURG C-3	56.54060 N	132.67764 W	C061S082E31	COp,Pp
	PETERSBURG C-3	56.55502 N	132.71109 W	C061S081E25	COp
108-40-10550-2013	PETERSBURG C-3	56.54167 N	132.70194 W	C061S081E36	COp
	PETERSBURG C-3	56.54250 N	132.70777 W	C061S081E36	COp
108-40-10550-2014	PETERSBURG C-3	56.54194 N	132.70111 W	C061S081E36	COp
	PETERSBURG C-3	56.54305 N	132.69833 W	C061S081E36	COp
108-40-10550-2018	PETERSBURG C-3	56.54305 N	132.70277 W	C061S081E36	COp
	PETERSBURG C-3	56.54472 N	132.70166 W	C061S081E36	COp
108-40-10600	PETERSBURG C-2	56.55456 N	132.64232 W	C061S082E29	COp,Pp,DVp
	PETERSBURG C-2	56.57372 N	132.64846 W	C061S082E20	COp,DVp
108-40-10610	PETERSBURG C-2	56.53438 N	132.56262 W	C061S082E35	Pp
	PETERSBURG C-2	56.53554 N	132.55871 W	C061S082E35	Pp
108-40-10680	PETERSBURG C-2	56.62136 N	132.60693 W	C060S081E35	COp,Ps
	PETERSBURG C-2	56.62035 N	132.61249 W	C061S082E04	COp,Ps
108-40-10700	PETERSBURG C-2	56.64530 N	132.63030 W	C060S081E27	COp,SHp,DVp,CTp
	PETERSBURG C-3	56.63039 N	132.69038 W	C060S081E32	COp,SHp
108-40-10700-2011	PETERSBURG C-3	56.63831 N	132.67399 W	C060S081E28	COp
	PETERSBURG C-3	56.63000 N	132.66900 W	C060S081E33	COp

WATER BODY NUMBER / NAME	MAP SHEET	LAT.	LONG.	LEGAL	SPECIES
108-40-10850	PETERSBURG C-2	56.67336 N	132.64598 W	C060S081E15	COp,DVp,CTp
	PETERSBURG C-3	56.65739 N	132.67838 W	C060S081E20	COp,DVp,CTp
108-40-10850-0001	PETERSBURG C-3	56.66917 N	132.67305 W	C060S081E16	COp,DVp,CTp
108-50-10030	PETERSBURG C-3	56.69740 N	132.71274 W	C060S081E06	COp,Pp,CHp,SHp,DVp
Big Creek	PETERSBURG C-3	56.65115 N	132.83840 W	C060S080E20	COp,SHp
108-50-10030-2006	PETERSBURG C-3	56.68762 N	132.72900 W	C060S080E12	COp,SHp
	PETERSBURG C-3	56.68480 N	132.75513 W	C060S080E11	COp,SHp
108-50-10030-2007	PETERSBURG C-3	56.68412 N	132.72454 W	C060S081E07	COp,SHp,DVp
	PETERSBURG C-3	56.64445 N	132.72220 W	C060S081E30	COp,SHp,DVp
108-50-10030-2009	PETERSBURG C-3	56.68365 N	132.72429 W	C060S081E07	COr
	PETERSBURG C-3	56.68167 N	132.72592 W	C060S081E07	COr
108-50-10030-2011	PETERSBURG C-3	56.68092 N	132.72842 W	C060S080E12	COr
	PETERSBURG C-3	56.67913 N	132.73067 W	C060S080E12	COr
108-50-10030-2014	PETERSBURG C-3	56.67276 N	132.73881 W	C060S080E13	COr
	PETERSBURG C-3	56.67296 N	132.74082 W	C060S080E13	COr
108-50-10030-2015	PETERSBURG C-3	56.66871 N	132.74178 W	C060S080E13	COr
	PETERSBURG C-3	56.66762 N	132.73903 W	C060S080E13	COr
108-50-10030-2018	PETERSBURG C-3	56.66026 N	132.75905 W	C060S080E23	COr
	PETERSBURG C-3	56.66359 N	132.76419 W	C060S080E23	COr
108-50-10030-2020	PETERSBURG C-3	56.65950 N	132.76012 W	C060S080E23	COr
	PETERSBURG C-3	56.65970 N	132.76253 W	C060S080E23	COr
108-50-10030-2024	PETERSBURG C-3	56.65440 N	132.77146 W	C060S080E23	COp
	PETERSBURG C-3	56.66149 N	132.77578 W	C060S080E23	COp
108-50-10030-2025	PETERSBURG C-3	56.65051 N	132.78180 W	C060S080E22	COp,SHp
	PETERSBURG C-3	56.63697 N	132.77489 W	C060S080E26	COp,SHp
108-50-10030-2028	PETERSBURG C-3	56.64983 N	132.78693 W	C060S080E22	COr
	PETERSBURG C-3	56.65069 N	132.78875 W	C060S080E22	COr
108-50-10030-2030	PETERSBURG C-3	56.64554 N	132.80635 W	C060S080E27	COp
	PETERSBURG C-3	56.64948 N	132.80557 W	C060S080E22	COp

WATER BODY NUMBER / NAME	MAP SHEET	LAT.	LONG.	LEGAL	SPECIES
108-50-10030-2031	PETERSBURG C-3	56.64587 N	132.81204 W	C060S080E28	COp,SHp
	PETERSBURG C-3	56.63590 N	132.80871 W	C060S080E28	COp,SHp
108-50-10030-2035	PETERSBURG C-3	56.64767 N	132.81902 W	C060S080E28	COp,SHp
	PETERSBURG C-3	56.63527 N	132.81371 W	C060S080E28	COp,SHp
108-50-10035	PETERSBURG C-3	56.71850 N	132.74118 W	C059S080E36	COp,Pp
	PETERSBURG C-3	56.72006 N	132.79088 W	C059S080E34	COp,Pp
108-50-10035-2006	PETERSBURG C-3	56.72170 N	132.76509 W	C059S080E26	COp,Pp
	PETERSBURG C-3	56.72757 N	132.76393 W	C059S080E26	COp,Pp
108-50-10040	PETERSBURG D-3	56.75895 N	132.77716 W	C059S080E14	COp,Pp,DVp
	PETERSBURG D-3	56.75363 N	132.78656 W	C059S080E15	COp,Pp,DVp
108-50-10050	PETERSBURG D-3	56.77005 N	132.79622 W	C059S080E10	COr,Pp,SHp,DVp,CTp
	PETERSBURG D-3	56.76798 N	132.80837 W	C059S080E09	COr,Pp,DVp,CTp
108-50-10050-2009	PETERSBURG D-3	56.76935 N	132.80095 W	C059S080E10	COp,Pp,SHp,DVp,CTp
	PETERSBURG D-3	56.76672 N	132.80253 W	C059S080E10	COp,Pp,SHp,DVp,CTp
108-60-10005	PETERSBURG D-3	56.96582 N	132.91056 W	C056S079E31	COp
	PETERSBURG D-3	56.96855 N	132.90457 W	C056S079E31	COp
108-60-10008	PETERSBURG D-3	56.95694 N	132.89194 W	C057S079E01	COp
	PETERSBURG D-3	56.96694 N	132.88555 W	C056S079E32	COp
108-60-10010	PETERSBURG D-3	56.95434 N	132.88570 W	C057S079E01	COp
	PETERSBURG D-3	56.94921 N	132.84069 W	C057S080E08	COp
108-60-10020	PETERSBURG D-3	56.94086 N	132.88151 W	C057S080E07	COp
	PETERSBURG D-3	56.94503 N	132.85555 W	C057S080E08	COp
108-60-10025	PETERSBURG D-3	56.91616 N	132.85732 W	C057S080E20	COp,DVp
	PETERSBURG D-3	56.93138 N	132.81600 W	C057S080E16	COp,DVp
108-60-10025-2005	PETERSBURG D-3	56.92871 N	132.84448 W	C057S080E17	COp
	PETERSBURG D-3	56.94256 N	132.82122 W	C057S080E09	COp
108-60-10030	PETERSBURG D-3	56.90447 N	132.82769 W	C057S080E28	COp,Pp,CHp,SHp,DVp,CTp
Muddy River	PETERSBURG D-2	56.88568 N	132.66445 W	C057S081E33	COp,SHp,DVp,CTp
108-60-10030-2011	PETERSBURG D-3	56.92601 N	132.76703 W	C057S080E14	COp,DVp,CTp
	PETERSBURG D-3	56.89928 N	132.70470 W	C057S081E30	COp,DVp,CTp

WATER BODY NUMBER / NAME	MAP SHEET	LAT.	LONG.	LEGAL	SPECIES
108-60-10030-2012	PETERSBURG D-3	56.91827 N	132.75505 W	C057S080E23	DVp
	PETERSBURG D-3	56.91323 N	132.75289 W	C057S080E24	DVp
108-60-10030-2012-0010 Brown Cove Lake	PETERSBURG D-3	56.91000 N	132.74834 W	C057S080E24	DVp
108-60-10030-2022 Clear Creek	PETERSBURG D-3	56.88715 N	132.69923 W	C057S081E32	COp,SHp,DVp
	PETERSBURG D-3	56.88585 N	132.69870 W	C057S081E32	COp,SHp,DVp
108-60-10030-2022-3005 Crystal Creek	PETERSBURG D-3	56.88585 N	132.69870 W	C057S081E32	COp,SHp,DVp
	PETERSBURG D-3	56.86337 N	132.69679 W	C058S081E05	COp,SHp,DVp
108-60-10030-2022-3005-4017	PETERSBURG D-3	56.86337 N	132.69679 W	C058S081E05	COp,SHp,DVp
	PETERSBURG D-3	56.86284 N	132.68814 W	C058S081E05	COp,SHp,DVp
108-60-10030-2025	PETERSBURG D-3	56.89359 N	132.67315 W	C057S081E28	COp
	PETERSBURG D-3	56.90696 N	132.70153 W	C057S081E20	COp
108-60-10032	PETERSBURG D-3	56.90400 N	132.81841 W	C057S080E28	COp,Pp,CHp,DVp
	PETERSBURG D-3	56.91532 N	132.80390 W	C057S080E22	COp,Pp,CHp,DVp
108-60-10035	PETERSBURG D-3	56.90038 N	132.79908 W	C057S080E27	Sp,COp,DVp,CTp
	PETERSBURG D-3	56.90656 N	132.80611 W	C057S080E22	Sp,COp,DVp,CTp
108-60-10040	PETERSBURG D-3	56.89027 N	132.79861 W	C057S080E34	COp,DVp
	PETERSBURG D-3	56.88467 N	132.77727 W	C057S080E35	COp,DVp
108-60-10046	PETERSBURG D-3	56.79562 N	132.86258 W	C058S080E31	COp
	PETERSBURG D-3	56.79403 N	132.86294 W	C058S080E31	COp
108-60-10048	PETERSBURG D-3	56.79654 N	132.86993 W	C058S080E31	COp
	PETERSBURG D-3	56.79167 N	132.88380 W	C059S080E06	COp
108-60-10049	PETERSBURG D-3	56.80006 N	132.89144 W	C058S079E36	COs,Pp,DVp,CTp
	PETERSBURG D-3	56.78097 N	132.91473 W	C059S079E02	COs,Pp
108-60-10050	PETERSBURG D-3	56.80444 N	132.90917 W	C058S079E36	COp
	PETERSBURG D-3	56.79833 N	132.91723 W	C058S079E35	COp
108-60-10051	PETERSBURG D-3	56.80440 N	132.91608 W	C058S079E35	COp,DVp,CTp
	PETERSBURG D-3	56.80379 N	132.91714 W	C058S079E35	COp,DVp,CTp
108-60-10052	PETERSBURG D-3	56.80472 N	132.91667 W	C058S079E35	COp,DVp
	PETERSBURG D-3	56.80331 N	132.91981 W	C058S079E35	COp,DVp

WATER BODY NUMBER / NAME	MAP SHEET	LAT.	LONG.	LEGAL	SPECIES
108-60-10053	PETERSBURG D-3	56.80553 N	132.91748 W	C058S079E35	COr
	PETERSBURG D-3	56.80160 N	132.92494 W	C058S079E35	COr
108-60-10053-2006	PETERSBURG D-3	56.80500 N	132.91917 W	C058S079E35	COr
	PETERSBURG D-3	56.80667 N	132.92194 W	C058S079E35	COr
108-60-10055	PETERSBURG D-3	56.81389 N	132.92139 W	C058S079E26	COp,CTp
	PETERSBURG D-3	56.80972 N	132.92972 W	C058S079E26	COp,CTp
108-60-10060	PETERSBURG D-3	56.87999 N	132.96953 W	C057S079E33	COp,Pp,CHp,SHp,DVp,CTp
Fivemile Creek	PETERSBURG D-4	56.87590 N	133.01287 W	C058S079E05	COp,Pp,CHp
108-60-10060-0010	PETERSBURG D-4	56.87361 N	133.01417 W	C058S079E05	COp,Pp,CHp
Colp Lake					
109-10-10010	PORT ALEXANDER B-3	56.27665 N	134.67537 W	C064S069E32	COp,Pp,CHp
	PORT ALEXANDER B-3	56.27331 N	134.68061 W	C064S069E32	COp,Pp,CHp
109-10-10020	PORT ALEXANDER B-3	56.29181 N	134.68287 W	C064S069E29	COp,Pp,CHp
	PORT ALEXANDER B-3	56.29024 N	134.68674 W	C064S069E30	COp,Pp,CHp
109-10-10030	PORT ALEXANDER B-3	56.32202 N	134.70439 W	C064S069E18	COp,Pp,CHp
	PORT ALEXANDER B-3	56.32778 N	134.70724 W	C064S069E18	COp,Pp,CHp
109-10-10040	PORT ALEXANDER B-3	56.33691 N	134.67048 W	C064S069E08	COp,Pp,CHp
	PORT ALEXANDER B-3	56.33896 N	134.67453 W	C064S069E08	COp,Pp,CHp
109-10-10050	PORT ALEXANDER B-2	56.34700 N	134.64966 W	C064S069E04	COp,Pp,CHp
	PORT ALEXANDER B-2	56.34888 N	134.65080 W	C064S069E04	COp,Pp,CHp
109-10-10090	PORT ALEXANDER B-2	56.38047 N	134.65052 W	C063S069E28	COp,Pp,CHp,SHp,DVp
Sashin Creek	PORT ALEXANDER B-2	56.37439 N	134.66261 W	C063S069E29	COp,Pp,CHp,SHp,DVp
109-10-10100	PORT ALEXANDER B-3	56.38145 N	134.70263 W	C063S069E30	COp,Pp
	PORT ALEXANDER B-3	56.38057 N	134.70402 W	C063S069E30	COp,Pp
109-10-10110	PORT ALEXANDER B-3	56.37832 N	134.72941 W	C063S068E25	COp,Pp,CHp
	PORT ALEXANDER B-3	56.37661 N	134.72825 W	C063S068E25	COp,Pp,CHp
109-10-10115	PORT ALEXANDER B-3	56.37843 N	134.73057 W	C063S068E25	Pp,CHp
	PORT ALEXANDER B-3	56.37576 N	134.73850 W	C063S068E25	Pp,CHp
109-10-10120	PORT ALEXANDER B-3	56.39270 N	134.71617 W	C063S068E24	COp,Pp,CHp
	PORT ALEXANDER B-3	56.40194 N	134.71754 W	C063S068E13	COp,Pp,CHp

WATER BODY NUMBER / NAME	MAP SHEET	LAT.	LONG.	LEGAL	SPECIES
109-10-10130	PORT ALEXANDER B-2	56.39467 N	134.65899 W	C063S069E21	COp,Pp,DVp
	PORT ALEXANDER B-2	56.39581 N	134.66001 W	C063S069E21	COp,Pp,DVp
109-10-10150	PORT ALEXANDER B-2	56.41940 N	134.64271 W	C063S069E09	COp,Pp,CHp
	PORT ALEXANDER B-2	56.41883 N	134.65319 W	C063S069E09	COp,Pp,CHp
109-10-10160	PORT ALEXANDER B-3	56.43770 N	134.74777 W	C063S068E02	COp,Pp,CHp
	PORT ALEXANDER B-3	56.42706 N	134.74948 W	C063S068E11	COp
109-10-10165	PORT ALEXANDER B-3	56.44355 N	134.74252 W	C063S068E02	Sp,COp,Pp,CHp,DVp
	PORT ALEXANDER B-3	56.45943 N	134.73968 W	C062S068E26	Sp,COp,DVp
109-10-10165-0010 Nakvassin Lake	PORT ALEXANDER B-3	56.45333 N	134.73750 W	C062S068E36	Sp,COp,DVp
109-10-10170	PORT ALEXANDER B-2	56.44044 N	134.64425 W	C063S069E04	COp,Pp,CHp
	PORT ALEXANDER B-2	56.44463 N	134.66007 W	C062S069E33	COp,Pp,CHp
109-10-10175	PORT ALEXANDER B-2	56.45559 N	134.64529 W	C062S069E33	COp,Pp,CHp
	PORT ALEXANDER B-2	56.45712 N	134.64852 W	C062S069E33	COp,Pp,CHp
109-10-10185	PORT ALEXANDER C-3	56.51936 N	134.66911 W	C062S069E05	COp,SHp,DVp
	PORT ALEXANDER C-3	56.51786 N	134.67168 W	C062S069E05	COp,SHp,DVp
109-10-10210	PORT ALEXANDER C-3	56.53875 N	134.75781 W	C061S068E35	Pp,CHp
	PORT ALEXANDER C-3	56.53772 N	134.75715 W	C061S068E35	Pp,CHp
109-10-10230	PORT ALEXANDER C-3	56.55267 N	134.74444 W	C061S068E26	COp,Pp,CHp
	PORT ALEXANDER C-3	56.55828 N	134.76143 W	C061S068E26	COp,Pp,CHp
109-10-10230-2006	PORT ALEXANDER C-3	56.55811 N	134.75899 W	C061S068E26	COp,Pp,CHp
	PORT ALEXANDER C-3	56.55968 N	134.75872 W	C061S068E23	COp,Pp,CHp
109-10-10250	PORT ALEXANDER C-3	56.58504 N	134.66981 W	C061S069E17	COp,DVp
	PORT ALEXANDER C-3	56.58301 N	134.67155 W	C061S069E17	COp,DVp
109-10-10255	PORT ALEXANDER C-3	56.60223 N	134.67001 W	C061S069E08	COp
	PORT ALEXANDER C-3	56.60303 N	134.67284 W	C061S069E05	COp
109-10-10260	PORT ALEXANDER C-3	56.61451 N	134.67444 W	C061S069E05	COp,Pp
	PORT ALEXANDER C-3	56.61453 N	134.67728 W	C061S069E05	COp,Pp
109-10-10270	PORT ALEXANDER C-3	56.63155 N	134.67951 W	C060S068E27	COp,Pp,CHp,DVp
	PORT ALEXANDER C-3	56.63409 N	134.68230 W	C060S068E27	COp,Pp,CHp,DVp

WATER BODY NUMBER / NAME	MAP SHEET	LAT.	LONG.	LEGAL	SPECIES
109-10-10280	PORT ALEXANDER C-3	56.63431 N	134.67786 W	C060S068E27	COp,Pp,CHp,DVp
	PORT ALEXANDER C-3	56.63807 N	134.68060 W	C060S068E27	COp,Pp,CHp,DVp
109-10-10290	PORT ALEXANDER C-3	56.62739 N	134.67097 W	C060S068E34	Pp
	PORT ALEXANDER C-3	56.63112 N	134.67137 W	C060S068E34	Pp
109-20-10010	PORT ALEXANDER C-2	56.56857 N	134.62881 W	C061S069E22	COp,Pp,CHp
	PORT ALEXANDER C-2	56.56833 N	134.63199 W	C061S069E22	COp,Pp,CHp
109-20-10020	PORT ALEXANDER C-2	56.63024 N	134.62559 W	C060S068E36	COp,Pp,CHp,DVp
	PORT ALEXANDER C-2	56.63058 N	134.64416 W	C060S068E35	COp,Pp,CHp,DVp
109-20-10030	PORT ALEXANDER C-2	56.65502 N	134.62972 W	C060S068E24	COp,Pp,CHp
	PORT ALEXANDER C-2	56.65454 N	134.63423 W	C060S068E24	COp,Pp,CHp
109-20-10040	PORT ALEXANDER C-2	56.67431 N	134.63098 W	C060S068E13	COp,Pp,CHp,DVp
	PORT ALEXANDER C-2	56.67561 N	134.64016 W	C060S068E12	DVp
109-20-10050	PORT ALEXANDER C-2	56.69601 N	134.63338 W	C060S068E01	COp,Pp,CHp
	PORT ALEXANDER C-2	56.69619 N	134.63708 W	C060S068E01	COp,Pp,CHp
109-20-10060	PORT ALEXANDER C-2	56.72768 N	134.65776 W	C059S068E26	COp,Pp,CHp,DVp
	PORT ALEXANDER C-2	56.72579 N	134.65592 W	C059S068E26	COp,Pp,CHp,DVp
109-20-10065	PORT ALEXANDER C-3	56.70424 N	134.69717 W	C059S068E33	Pp,CHp
	PORT ALEXANDER C-3	56.69678 N	134.70750 W	C060S068E04	Pp,CHp
109-20-10070	PORT ALEXANDER C-3	56.70276 N	134.75074 W	C060S068E06	Sp,COp,Pp,CHp,SHp,DVp
	PORT ALEXANDER C-3	56.68902 N	134.76900 W	C060S068E07	Sp,COp,Pp,CHp,SHp,DVp
109-20-10070-0010	PORT ALEXANDER C-3	56.68667 N	134.78111 W	C060S067E12	Sp,COp,SHp,DVp
109-20-10070-2005	PORT ALEXANDER C-3	56.69090 N	134.76355 W	C060S068E06	Sp,COp,SHp
	PORT ALEXANDER C-3	56.68696 N	134.76404 W	C060S068E07	Sp,COp,SHp
109-20-10070-2008	PORT ALEXANDER C-3	56.68664 N	134.78361 W	C060S067E12	Sp,COp,SHp
	PORT ALEXANDER C-3	56.68889 N	134.78500 W	C060S067E12	Sp,COp,SHp
109-20-10080	PORT ALEXANDER C-3	56.73701 N	134.67368 W	C059S068E22	Pp,CHp
	PORT ALEXANDER C-3	56.74005 N	134.67352 W	C059S068E22	Pp,CHp
109-20-10100	PORT ALEXANDER D-3	56.77833 N	134.72897 W	C059S068E05	COp,Pp,CHp
	PORT ALEXANDER D-3	56.77362 N	134.73472 W	C059S068E08	COp,Pp,CHp

WATER BODY NUMBER / NAME	MAP SHEET	LAT.	LONG.	LEGAL	SPECIES
109-20-10110	PORT ALEXANDER D-3	56.78668 N	134.74734 W	C059S068E06	COp,Pp,CHp
	PORT ALEXANDER D-3	56.78667 N	134.75217 W	C059S068E06	COp,Pp,CHp
109-20-10120	PORT ALEXANDER D-3	56.79338 N	134.67357 W	C058S068E34	COp,Pp,CHp
	PORT ALEXANDER D-3	56.79335 N	134.67757 W	C058S068E34	COp,Pp,CHp
109-20-10130	PORT ALEXANDER D-3	56.82825 N	134.69209 W	C058S068E22	Sp,COp,Pp,CHp,DVp
	PORT ALEXANDER D-3	56.82913 N	134.74232 W	C058S068E20	Sp,COp,DVp
109-20-10130-0010 Falls Lake	PORT ALEXANDER D-3	56.82445 N	134.69945 W	C058S068E21	Sp,COp,Pp,CHp,DVp
109-20-10130-2005	PORT ALEXANDER D-3	56.81935 N	134.70488 W	C058S068E28	COp,Pp,CHp
	PORT ALEXANDER D-3	56.81057 N	134.71645 W	C058S068E28	COp,Pp,CHp
109-20-10140	PORT ALEXANDER D-3	56.85245 N	134.73809 W	C058S068E08	COp,Pp,CHp
	PORT ALEXANDER D-3	56.85089 N	134.73938 W	C058S068E08	COp,Pp,CHp
109-20-10150	PORT ALEXANDER D-3	56.86112 N	134.77607 W	C058S067E12	COp,Pp,CHp
	PORT ALEXANDER D-3	56.85919 N	134.77639 W	C058S067E12	COp,Pp,CHp
109-20-10160	PORT ALEXANDER D-3	56.86775 N	134.80751 W	C058S067E02	COp,Pp,CHp,DVp
	PORT ALEXANDER D-3	56.91476 N	134.87342 W	C057S067E21	COp,DVp
109-20-10160-2001	PORT ALEXANDER D-3	56.86516 N	134.81602 W	C058S067E02	COp,Pp,CHp,DVp
	PORT ALEXANDER D-3	56.83799 N	134.81775 W	C058S067E14	COp,DVp
109-20-10160-2001-3004	PORT ALEXANDER D-3	56.85528 N	134.83413 W	C058S067E10	COp,Pp,CHp
	PORT ALEXANDER D-3	56.84370 N	134.85229 W	C058S067E16	COp
109-20-10160-2003	PORT ALEXANDER D-3	56.88090 N	134.85678 W	C057S067E33	COp
	PORT ALEXANDER D-3	56.87659 N	134.86835 W	C058S067E04	COp
109-20-10160-2005	PORT ALEXANDER D-3	56.89145 N	134.86051 W	C057S067E33	COp
	PORT ALEXANDER D-3	56.89184 N	134.86664 W	C057S067E28	COp
109-20-10160-2006	PORT ALEXANDER D-3	56.89145 N	134.86051 W	C057S067E33	COp
	PORT ALEXANDER D-3	56.89175 N	134.85524 W	C057S067E28	COp
109-20-10160-2009	PORT ALEXANDER D-3	56.90366 N	134.86944 W	C057S067E28	COp
	PORT ALEXANDER D-3	56.90856 N	134.88124 W	C057S067E20	COp
109-20-10170	PORT ALEXANDER D-3	56.87497 N	134.80056 W	C058S067E02	COp,Pp,CHp
	PORT ALEXANDER D-3	56.87771 N	134.80549 W	C057S067E35	COp,Pp,CHp

WATER BODY NUMBER / NAME	MAP SHEET	LAT.	LONG.	LEGAL	SPECIES
109-20-10180	PORT ALEXANDER D-3	56.85634 N	134.72470 W	C058S068E08	COp,Pp,CHp
	PORT ALEXANDER D-3	56.85862 N	134.72555 W	C058S068E08	COp,Pp,CHp
109-20-10190	PORT ALEXANDER D-3	56.91220 N	134.71595 W	C057S068E21	COp,Pp,CHp
	PORT ALEXANDER D-3	56.90607 N	134.71961 W	C057S068E28	COp,Pp,CHp
109-20-10200	PORT ALEXANDER D-3	56.91146 N	134.73043 W	C057S068E20	COp,Pp,CHp,DVp
	PORT ALEXANDER D-3	56.90503 N	134.79370 W	C057S067E25	COp
109-20-10200-2008	PORT ALEXANDER D-3	56.90885 N	134.79115 W	C057S067E24	COp,DVp
	PORT ALEXANDER D-3	56.91002 N	134.80007 W	C057S067E23	COp,DVp
109-20-10210	PORT ALEXANDER D-3	56.92483 N	134.74463 W	C057S068E17	COp,Pp,CHp
	PORT ALEXANDER D-3	56.92233 N	134.75814 W	C057S068E18	COp,Pp,CHp
109-20-10220	PORT ALEXANDER D-3	56.94822 N	134.74259 W	C057S068E08	COp,Pp,CHp
	PORT ALEXANDER D-3	56.94658 N	134.74200 W	C057S068E08	COp,Pp,CHp
109-20-10225	PORT ALEXANDER D-3	56.95218 N	134.74637 W	C057S068E05	COp,Pp,CHp
	PORT ALEXANDER D-3	56.95253 N	134.74937 W	C057S068E06	COp,Pp,CHp
109-20-10230	PORT ALEXANDER D-3	56.97307 N	134.75983 W	C056S067E33	COp,Pp,CHp
	PORT ALEXANDER D-3	56.97690 N	134.76279 W	C056S067E33	COp,Pp,CHp
109-30-10010	SITKA A-1	57.18498 N	134.23394 W	C054S070E14	COp,Pp,CHp,DVp
	SITKA A-1	57.20490 N	134.22474 W	C054S070E12	COp,Pp,CHp,DVp
109-30-10025	SITKA A-1	57.24856 N	134.28397 W	C053S070E28	COp,DVp
	SITKA A-1	57.24278 N	134.25333 W	C053S070E27	COp,DVp
109-30-10030	SITKA B-1	57.25682 N	134.29441 W	C053S070E21	COp,Pp,CHp
	SITKA B-1	57.28278 N	134.29098 W	C053S070E16	COp
109-30-10030-2007	SITKA B-1	57.27351 N	134.28909 W	C053S070E16	COp
	SITKA B-1	57.27342 N	134.29606 W	C053S070E16	COp
109-30-10030-2008	SITKA B-1	57.27412 N	134.28917 W	C053S070E16	COp
	SITKA B-1	57.27823 N	134.28100 W	C053S070E16	COp
109-30-10040	SITKA B-1	57.25330 N	134.29810 W	C053S070E28	COp,Pp,CHp
	SITKA B-2	57.25522 N	134.35751 W	C053S070E30	COp,Pp,CHp
109-30-10050	SITKA A-1	57.21228 N	134.30984 W	C054S070E08	COp,Pp,CHp,DVp
	SITKA A-2	57.22085 N	134.34279 W	C054S070E06	COp,Pp,CHp,DVp

WATER BODY NUMBER / NAME	MAP SHEET	LAT.	LONG.	LEGAL	SPECIES
109-30-10060	SITKA A-1	57.19802 N	134.30331 W	C054S070E16	COp,Pp,DVp
	SITKA A-1	57.19174 N	134.33062 W	C054S070E17	COp,DVp
109-30-10060-0020 Eliza Lake	SITKA A-2	57.18583 N	134.34250 W	C054S070E18	COp,DVp
109-30-10080	SITKA A-2	57.16276 N	134.35283 W	C054S070E30	Pp,CHp,DVp
	SITKA A-2	57.17294 N	134.37706 W	C054S069E24	Pp,CHp,DVp
109-30-10100	SITKA A-2	57.13171 N	134.37020 W	C055S069E01	COp,Pp,CHp,DVp
	SITKA A-2	57.15633 N	134.38892 W	C054S069E26	Pp,DVp
109-30-10110	SITKA A-2	57.13290 N	134.38728 W	C055S069E02	COp,Pp,CHp,DVp
	SITKA A-2	57.14458 N	134.40842 W	C054S069E35	COp,Pp,CHp,DVp
109-30-10130	SITKA A-2	57.12151 N	134.39958 W	C055S069E11	Pp,DVp
	SITKA A-2	57.12289 N	134.44301 W	C055S069E09	Pp,DVp
109-30-10130-2005	SITKA A-2	57.11494 N	134.42351 W	C055S069E10	Pp,DVp
	SITKA A-2	57.11259 N	134.43651 W	C055S069E10	Pp,DVp
109-30-10160	SITKA A-2	57.05597 N	134.53636 W	C055S068E36	COp,Pp,CHp,SHp,DVp
	SITKA A-2	57.07841 N	134.49963 W	C055S069E30	COp,Pp,CHp,SHp,DVp
109-30-10170	SITKA A-2	57.05918 N	134.54036 W	C055S068E36	COp,Pp,CHp,DVp
	SITKA A-2	57.08061 N	134.51852 W	C055S068E25	COp,Pp,CHp,DVp
109-30-10190	SITKA A-2	57.04002 N	134.56414 W	C056S068E02	COp,CHp
	SITKA A-2	57.05361 N	134.56661 W	C056S068E02	COp,CHp
109-30-10210	SITKA A-2	57.03833 N	134.57778 W	C056S068E10	Pp
	SITKA A-2	57.04389 N	134.57694 W	C056S068E03	Pp
109-30-10230	SITKA A-2	57.04085 N	134.58599 W	C056S068E03	Pp
	SITKA A-2	57.04639 N	134.58417 W	C056S068E03	Pp
109-30-10230-2002	SITKA A-2	57.04263 N	134.58486 W	C056S068E03	Pp
	SITKA A-2	57.04477 N	134.58051 W	C056S068E03	Pp
109-30-10260	SITKA B-1	57.27134 N	134.15763 W	C053S071E17	COp,CHp
	SITKA B-1	57.27782 N	134.22349 W	C053S070E13	COp,CHp
109-30-10260-2011	SITKA B-1	57.27581 N	134.21022 W	C053S070E13	COp,CHp
	SITKA B-1	57.27190 N	134.20658 W	C053S070E13	COp,CHp

WATER BODY NUMBER / NAME	MAP SHEET	LAT.	LONG.	LEGAL	SPECIES
109-30-10260-2013	SITKA B-1	57.27583 N	134.21466 W	C053S070E13	COp,CHp
	SITKA B-1	57.27130 N	134.22319 W	C053S070E13	COp,CHp
109-30-10280	SITKA A-1	57.21525 N	134.15251 W	C054S071E05	COp,DVp
	SITKA A-1	57.21531 N	134.16565 W	C054S071E05	COp,DVp
109-42-10010	SITKA A-1	57.01823 N	134.02145 W	C056S072E18	COp,Ps,CHs,DVp
	SUMDUM A-6	57.02289 N	133.98706 W	C056S072E16	COp,DVp
109-42-10010-2002	SITKA A-1	57.01849 N	134.01132 W	C056S072E17	COr,DVr
	SUMDUM A-6	57.00528 N	133.97166 W	C056S072E21	COr,DVr
109-42-10010-2002-3001	SITKA A-1	57.01806 N	134.01056 W	C056S072E17	COr
	SUMDUM A-6	57.01861 N	133.99445 W	C056S072E17	COr
109-42-10010-2004	SUMDUM A-6	57.02159 N	133.99337 W	C056S072E17	COr,Ps,CHs,DVp
	SUMDUM A-6	57.02115 N	133.89264 W	C056S072E13	COr,DVp
109-42-10030	PETERSBURG D-6	56.99064 N	133.96428 W	C056S072E28	COp,Pp,CHp,SHp
Small Point White Creek	PETERSBURG D-6	56.98943 N	133.93944 W	C056S072E27	COp,Pp,CHp,SHp
109-42-10030-2003	PETERSBURG D-6	56.99021 N	133.95870 W	C056S072E27	COp,Pp,CHp
	PETERSBURG D-6	56.99248 N	133.95429 W	C056S072E27	COp,Pp,CHp
109-42-10040	PETERSBURG D-6	56.97059 N	133.93347 W	C056S072E35	COp,Pp,CHp,SHp
Gunnuk Creek	PETERSBURG D-6	56.98072 N	133.92566 W	C056S072E35	COp,Pp,CHp,SHp
109-42-10041	PETERSBURG D-6	56.96950 N	133.92882 W	C056S072E35	Pp
Little Gunnuk Creek	PETERSBURG D-6	56.96982 N	133.91611 W	C056S072E35	Pp
109-42-10050	PETERSBURG D-6	56.93208 N	133.86999 W	C057S073E14	COp,Pp,CHp
Sitkum Creek	PETERSBURG D-6	56.96578 N	133.85015 W	C056S073E32	COp,Pp,CHp
109-42-10050-2002	PETERSBURG D-6	56.93729 N	133.86787 W	C057S073E11	COp,Pp,CHp
Jenny Creek	PETERSBURG D-6	56.93507 N	133.84512 W	C057S073E12	COp,Pp,CHp
109-42-10050-2008	PETERSBURG D-6	56.95605 N	133.85141 W	C057S073E01	COp,Pp,CHp
	PETERSBURG D-6	56.95472 N	133.83489 W	C057S073E01	COp,Pp,CHp
109-42-10070	PETERSBURG D-6	56.92210 N	133.84493 W	C057S073E13	COp,Pp
Slo Duc Creek	PETERSBURG D-6	56.92306 N	133.82835 W	C057S074E18	COp,Pp
109-42-10090	PETERSBURG D-6	56.89500 N	133.74092 W	C057S074E27	COp,Pp,CHp,CTp
Cathedral Falls Creek	PETERSBURG D-6	56.90571 N	133.71340 W	C057S074E26	COp,Pp,CHp,CTp

WATER BODY NUMBER / NAME	MAP SHEET	LAT.	LONG.	LEGAL	SPECIES
109-42-10100	PETERSBURG D-6	56.89037 N	133.72870 W	C057S074E34	COp,Pp,CHp,SHp,DVp,CTp
Hamilton Creek	PETERSBURG D-5	56.90162 N	133.40834 W	C057S076E26	COp
109-42-10100-2005	PETERSBURG D-6	56.87293 N	133.66879 W	C058S075E06	COp,Pp,CHp
	PETERSBURG D-5	56.89817 N	133.62164 W	C057S075E29	COp,CHp
109-42-10100-2010	PETERSBURG D-5	56.87435 N	133.62265 W	C058S075E05	COp
	PETERSBURG D-5	56.86910 N	133.61882 W	C058S075E04	COp
109-42-10100-2014	PETERSBURG D-5	56.87336 N	133.57753 W	C058S075E03	COp
	PETERSBURG D-5	56.84325 N	133.54530 W	C058S075E14	COp
109-42-10100-2017	PETERSBURG D-5	56.87837 N	133.56309 W	C057S075E35	COp
	PETERSBURG D-5	56.88824 N	133.56563 W	C057S075E35	COp
109-42-10100-2022	PETERSBURG D-5	56.88437 N	133.52587 W	C057S075E36	COp,CHp,SHp,DVp,CTp
	PETERSBURG D-5	56.83125 N	133.50919 W	C058S076E19	SHp,DVp,CTp
109-42-10100-2023	PETERSBURG D-5	56.88781 N	133.52505 W	C057S075E36	COp,CHp,SHp,DVp,CTp
	PETERSBURG D-5	56.97135 N	133.63708 W	C056S074E34	COp,DVp
109-42-10100-2023-3010	PETERSBURG D-5	56.91976 N	133.55736 W	C057S075E23	COp,DVp,CTp
	PETERSBURG D-5	56.93232 N	133.53907 W	C057S075E13	COp,DVp,CTp
109-42-10100-2023-3019	PETERSBURG D-5	56.94400 N	133.61868 W	C057S075E09	COp,DVp
	PETERSBURG D-5	56.94147 N	133.63014 W	C057S075E08	COp,DVp
109-42-10100-2023-3020	PETERSBURG D-5	56.94723 N	133.61855 W	C057S075E09	COp,DVp
	PETERSBURG D-5	56.95725 N	133.60443 W	C057S075E04	COp,DVp
109-42-10100-2025	PETERSBURG D-5	56.88838 N	133.52331 W	C057S075E36	COp,DVp
	PETERSBURG D-5	56.91870 N	133.51269 W	C057S076E19	COp,DVp
109-42-10100-2031	PETERSBURG D-5	56.89815 N	133.44261 W	C057S076E28	COp,CTp
	PETERSBURG D-5	56.91641 N	133.45954 W	C057S076E21	COp,CTp
109-42-10110	PETERSBURG D-6	56.87785 N	133.73902 W	C057S074E34	COp,DVp
	PETERSBURG D-6	56.86766 N	133.74113 W	C058S074E03	COp,DVp
109-42-10120	PETERSBURG D-6	56.88028 N	133.79750 W	C057S074E32	COp,DVp
	PETERSBURG D-6	56.87750 N	133.77416 W	C057S074E33	COp,DVp
109-42-10300	PETERSBURG D-6	56.78450 N	133.98605 W	C059S073E06	COp,Pp,CHp,SHp,DVp,CTp
Kadake Creek	PORT ALEXANDER C-1	56.66355 N	134.05589 W	C060S072E15	COp,SHp,DVp,CTp

WATER BODY NUMBER / NAME	MAP SHEET	LAT.	LONG.	LEGAL	SPECIES
109-42-10300-2003	PETERSBURG D-6	56.77765 N	133.99532 W	C059S072E01	COp,Pp,CHp,SHp,CTp
	PETERSBURG C-6	56.74317 N	133.98258 W	C059S073E19	COp,Pp,CHp,SHp,CTp
109-42-10300-2004	PORT ALEXANDER D-1	56.78050 N	134.01586 W	C059S072E02	COr,DVr,CTr
	PORT ALEXANDER D-1	56.81763 N	134.04714 W	C058S072E27	COr
109-42-10300-2006	PORT ALEXANDER D-1	56.77083 N	134.01582 W	C059S072E11	COr,DVr,CTr
	PORT ALEXANDER D-1	56.77403 N	134.05096 W	C059S072E10	COr,DVr,CTr
109-42-10300-2008	PORT ALEXANDER D-1	56.77034 N	134.01580 W	C059S072E11	COr
	PORT ALEXANDER D-1	56.76137 N	134.03742 W	C059S072E14	COr
109-42-10300-2010	PORT ALEXANDER D-1	56.75408 N	134.04179 W	C059S072E15	COp,Pp,CHp,SHp,DVp,CTp
	PORT ALEXANDER C-1	56.74540 N	134.17684 W	C059S071E23	COr
109-42-10300-2010-3007	PORT ALEXANDER D-1	56.75578 N	134.10161 W	C059S072E17	COp,CTp
	PORT ALEXANDER D-1	56.75009 N	134.09487 W	C059S072E17	COp,CTp
109-42-10300-2010-3010	PORT ALEXANDER D-1	56.75822 N	134.11514 W	C059S072E17	COp,CTp
	PORT ALEXANDER D-1	56.76045 N	134.11581 W	C059S072E17	COp,CTp
109-42-10300-2010-3011	PORT ALEXANDER D-1	56.75778 N	134.11472 W	C059S072E17	COp,CTp
	PORT ALEXANDER D-1	56.75555 N	134.11527 W	C059S072E17	COp,CTp
109-42-10300-2010-3014	PORT ALEXANDER D-1	56.75533 N	134.13682 W	C059S072E18	COp,SHp,DVp,CTp
	PORT ALEXANDER D-1	56.76119 N	134.13691 W	C059S072E18	COp,SHp,DVp,CTp
109-42-10300-2010-3020	PORT ALEXANDER C-1	56.74832 N	134.17027 W	C059S071E14	COr
	PORT ALEXANDER D-1	56.75751 N	134.17805 W	C059S071E14	COr
109-42-10300-2014	PORT ALEXANDER C-1	56.73004 N	134.06331 W	C059S072E27	COr
	PORT ALEXANDER C-1	56.72284 N	134.07167 W	C059S072E28	COr
109-42-10300-2015	PORT ALEXANDER C-1	56.72341 N	134.06004 W	C059S072E27	COp,SHp,DVp,CTp
	PORT ALEXANDER C-1	56.71145 N	134.02101 W	C059S072E35	COp,SHp,DVp,CTp
109-42-10300-2015-3005	PORT ALEXANDER C-1	56.72366 N	134.04682 W	C059S072E27	COp
	PORT ALEXANDER C-1	56.72319 N	134.02479 W	C059S072E26	COp
109-42-10300-2017	PORT ALEXANDER C-1	56.71026 N	134.06364 W	C059S072E34	COr
	PORT ALEXANDER C-1	56.71182 N	134.05084 W	C059S072E34	COr
109-42-10300-2018	PORT ALEXANDER C-1	56.71129 N	134.06406 W	C059S072E34	COp,Pp,SHp,DVp
	PORT ALEXANDER C-1	56.71037 N	134.12533 W	C059S072E31	COp,SHp,DVp

WATER BODY NUMBER / NAME	MAP SHEET	LAT.	LONG.	LEGAL	SPECIES
109-42-10300-2018-3005	PORT ALEXANDER C-1	56.71547 N	134.08037 W	C059S072E33	COp,DVp
	PORT ALEXANDER C-1	56.70681 N	134.08923 W	C059S072E33	COp,DVp
109-42-10300-2018-3013	PORT ALEXANDER C-1	56.71313 N	134.10076 W	C059S072E32	COp
	PORT ALEXANDER C-1	56.70923 N	134.10361 W	C059S072E32	COp
109-42-10300-2018-3019	PORT ALEXANDER C-1	56.71118 N	134.11473 W	C059S072E32	COp
	PORT ALEXANDER C-1	56.70857 N	134.11445 W	C059S072E32	COp
109-42-10300-2019	PORT ALEXANDER C-1	56.70130 N	134.06647 W	C060S072E04	COr
	PORT ALEXANDER C-1	56.70126 N	134.05541 W	C060S072E03	COr
109-42-10300-2020	PORT ALEXANDER C-1	56.70441 N	134.06480 W	C059S072E34	COr
	PORT ALEXANDER C-1	56.70115 N	134.07753 W	C060S072E04	COr
109-42-10300-2021	PORT ALEXANDER C-1	56.69693 N	134.06445 W	C060S072E03	COr
	PORT ALEXANDER C-1	56.69669 N	134.05247 W	C060S072E03	COr
109-42-10300-2022	PORT ALEXANDER C-1	56.69651 N	134.06411 W	C060S072E03	COr
	PORT ALEXANDER C-1	56.69116 N	134.07351 W	C060S072E04	COr
109-42-10300-2022-3005	PORT ALEXANDER C-1	56.69367 N	134.06828 W	C060S072E04	COr
	PORT ALEXANDER C-1	56.69016 N	134.06911 W	C060S072E04	COr
109-42-10300-2024	PORT ALEXANDER C-1	56.68734 N	134.05813 W	C060S072E10	COr,CTp
	PORT ALEXANDER C-1	56.68572 N	134.06800 W	C060S072E09	COr
109-42-10300-2025	PORT ALEXANDER C-1	56.68926 N	134.05584 W	C060S072E10	COp,SHp
	PORT ALEXANDER C-1	56.68696 N	134.03553 W	C060S072E11	COp,SHp
109-42-10300-2027	PORT ALEXANDER C-1	56.68155 N	134.05367 W	C060S072E10	COr
	PORT ALEXANDER C-1	56.68089 N	134.04564 W	C060S072E10	COr
109-42-10300-2028	PORT ALEXANDER C-1	56.68559 N	134.06155 W	C060S072E10	COp,CTp
	PORT ALEXANDER C-1	56.67635 N	134.08091 W	C060S072E09	COr
109-42-10300-2028-3007	PORT ALEXANDER C-1	56.67667 N	134.07142 W	C060S072E09	COr
	PORT ALEXANDER C-1	56.67458 N	134.07450 W	C060S072E16	COr
109-42-10300-2029	PORT ALEXANDER C-1	56.67702 N	134.05023 W	C060S072E10	COr
	PORT ALEXANDER C-1	56.67596 N	134.04420 W	C060S072E10	COr
109-42-10300-2031	PORT ALEXANDER C-1	56.66963 N	134.05032 W	C060S072E15	COr
	PORT ALEXANDER C-1	56.66744 N	134.04517 W	C060S072E15	COr

WATER BODY NUMBER / NAME	MAP SHEET	LAT.	LONG.	LEGAL	SPECIES
109-42-10400	PORT ALEXANDER D-1	56.83323 N	134.01532 W	C058S072E23	COp,DVp
	PORT ALEXANDER D-1	56.83736 N	134.03759 W	C058S072E14	COp,DVp
109-42-10500	PORT ALEXANDER D-1	56.91475 N	134.16136 W	C057S071E24	COp,DVp
	PORT ALEXANDER D-1	56.90834 N	134.15349 W	C057S071E24	COp,DVp
109-42-10550	PORT ALEXANDER D-1	56.91551 N	134.18001 W	C057S071E23	COp,DVp
	PORT ALEXANDER D-1	56.90081 N	134.17591 W	C057S071E26	COp,DVp
109-43-10018	PETERSBURG D-6	56.75193 N	133.85740 W	C059S073E14	COp,Pp,CHp,DVp
	PETERSBURG D-6	56.76024 N	133.81621 W	C059S074E18	Pp,CHp,DVp
109-43-10027	PETERSBURG C-6	56.73263 N	133.86640 W	C059S073E26	COr
	PETERSBURG C-6	56.72136 N	133.86198 W	C059S073E26	COr
109-43-10030	PETERSBURG C-6	56.71597 N	133.87868 W	C059S073E35	COr,CHp,DVp
	PETERSBURG C-6	56.64901 N	133.90667 W	C060S073E22	COr
109-43-10030-0010	PETERSBURG C-6	56.68921 N	133.88299 W	C060S073E10	COr
109-43-10030-2015	PETERSBURG C-6	56.70628 N	133.87002 W	C059S073E35	CHs
	PETERSBURG C-6	56.70687 N	133.86651 W	C059S073E35	CHs
109-43-10030-2040	PETERSBURG C-6	56.67605 N	133.88634 W	C060S073E10	COr
	PETERSBURG C-6	56.66671 N	133.91053 W	C060S073E16	COr
109-43-10030-2040-3010	PETERSBURG C-6	56.67281 N	133.90041 W	C060S073E15	COr
	PETERSBURG C-6	56.67172 N	133.90708 W	C060S073E15	COr
109-43-10030-2045	PETERSBURG C-6	56.67116 N	133.87998 W	C060S073E14	COr
	PETERSBURG C-6	56.64968 N	133.88145 W	C060S073E23	COr
109-43-10035	PETERSBURG C-6	56.70419 N	133.89879 W	C059S073E34	COp
	PETERSBURG C-6	56.69752 N	133.90087 W	C060S073E03	COp
109-43-10040	PETERSBURG C-6	56.65769 N	133.95106 W	C060S073E20	COp,DVp
	PETERSBURG C-6	56.64531 N	133.94566 W	C060S073E29	COp,DVp
109-43-10050	PETERSBURG C-6	56.62926 N	133.96668 W	C060S073E31	Pp,CHp
	PETERSBURG C-6	56.62621 N	133.96414 W	C060S073E31	Pp,CHp
109-43-10060	PETERSBURG C-6	56.63026 N	133.99673 W	C060S072E36	Pp,CHp
	PETERSBURG C-6	56.62488 N	133.99999 W	C060S072E36	Pp,CHp

WATER BODY NUMBER / NAME	MAP SHEET	LAT.	LONG.	LEGAL	SPECIES
109-43-10080	PORT ALEXANDER C-1	56.64400 N	134.05232 W	C060S072E27	Pp,CHp,DVp
	PORT ALEXANDER C-1	56.64383 N	134.05878 W	C060S072E27	DVp
109-43-10120	PETERSBURG C-6	56.68084 N	133.95488 W	C060S073E08	COp,Pp
	PETERSBURG C-6	56.68056 N	133.99261 W	C060S072E12	COp,Pp
109-43-10160	PETERSBURG C-6	56.72572 N	133.94020 W	C059S073E29	COp,Pp,CHp
Crane Creek	PETERSBURG C-6	56.72153 N	133.97645 W	C059S073E30	COp,Pp,CHp
109-43-10160-2003	PETERSBURG C-6	56.72700 N	133.95811 W	C059S073E29	COp
	PETERSBURG C-6	56.71986 N	133.96497 W	C059S073E30	COp
109-44-10020	PORT ALEXANDER D-1	56.88881 N	134.15920 W	C057S071E36	Pp
	PORT ALEXANDER D-1	56.89238 N	134.15826 W	C057S071E25	Pp
109-44-10025	PORT ALEXANDER D-1	56.88341 N	134.14377 W	C057S072E31	COp,Pp,DVp
	PORT ALEXANDER D-1	56.88350 N	134.12970 W	C057S072E31	COp,Pp,DVp
109-44-10350	PORT ALEXANDER D-1	56.84233 N	134.10889 W	C058S072E17	COp,Pp,CHp,SHp,DVp,CTp
Straight Creek	PORT ALEXANDER D-1	56.81976 N	134.07854 W	C058S072E21	COp,Pp,CHp
109-44-10350-2003	PORT ALEXANDER D-1	56.83732 N	134.09599 W	C058S072E17	COp,SHp,DVp,CTp
	PORT ALEXANDER D-1	56.82328 N	134.05310 W	C058S072E22	COp,SHp,DVp,CTp
109-44-10370	PORT ALEXANDER D-1	56.84274 N	134.11299 W	C058S072E17	COp,Pp,CHp,SHp,DVp
	PORT ALEXANDER D-1	56.82185 N	134.10144 W	C058S072E20	COp,Pp,CHp,SHp,DVp
109-44-10390	PORT ALEXANDER D-1	56.84228 N	134.15431 W	C058S071E13	Sr,COp,Pp,CHp,SHp,DVr,CTr
Saginaw Creek	PORT ALEXANDER D-1	56.81953 N	134.22095 W	C058S071E22	COp,Pp,DVr
109-44-10390-2003	PORT ALEXANDER D-1	56.83074 N	134.16368 W	C058S071E24	Sr,COp,Pp,CHp,SHp,DVr,CTr
	PORT ALEXANDER D-1	56.79299 N	134.17768 W	C058S071E35	COp,Pp,CHp,SHp,DVr,CTr
109-45-10090	PORT ALEXANDER D-1	56.81646 N	134.27873 W	C058S071E30	COp,Pp,DVp
	PORT ALEXANDER D-1	56.82165 N	134.27030 W	C058S071E20	COp,Pp,DVp
109-45-10100	PORT ALEXANDER D-1	56.80614 N	134.27469 W	C058S071E29	COp,Pp,CHp,DVp
	PORT ALEXANDER D-1	56.77663 N	134.26101 W	C059S071E05	COp,Pp,CHp
109-45-10100-2003	PORT ALEXANDER D-1	56.80113 N	134.26584 W	C058S071E32	COp,DVp
	PORT ALEXANDER D-1	56.79128 N	134.24809 W	C058S071E33	COp,DVp
109-45-10130	PORT ALEXANDER D-1	56.78284 N	134.29788 W	C059S071E06	COp,Pp,CHp,SHp,DVp,CTp
	PORT ALEXANDER D-1	56.75774 N	134.30054 W	C059S071E18	COp,Pp,CHp,SHp,DVp,CTp

WATER BODY NUMBER / NAME	MAP SHEET	LAT.	LONG.	LEGAL	SPECIES
109-45-10130-2008	PORT ALEXANDER D-1	56.77415 N	134.30056 W	C059S071E07	COsr,CHs
	PORT ALEXANDER D-1	56.76843 N	134.31499 W	C059S070E12	COsr
109-45-10150	PORT ALEXANDER D-1	56.81497 N	134.30246 W	C058S070E25	COp,Pp,CHp
	PORT ALEXANDER D-1	56.80718 N	134.30798 W	C058S070E25	COp,Pp,CHp
109-45-10160	PORT ALEXANDER D-1	56.81767 N	134.31831 W	C058S070E25	COp,Pp,CHp
	PORT ALEXANDER D-1	56.81112 N	134.32506 W	C058S070E25	COp,Pp,CHp
109-45-10170	PORT ALEXANDER D-2	56.83123 N	134.33648 W	C058S070E23	COp,Pp,CHp,SHp,DVp,CTp
	PORT ALEXANDER D-2	56.81354 N	134.35209 W	C058S070E26	Pp,CHp,SHp,DVp,CTp
109-45-10190	PORT ALEXANDER D-2	56.85356 N	134.37833 W	C058S070E10	COp,DVp
	PORT ALEXANDER D-2	56.84526 N	134.36946 W	C058S070E15	COp,DVp
109-50-10050	PORT ALEXANDER D-1	56.89818 N	134.31415 W	C057S070E25	COp,Pp,DVp
	PORT ALEXANDER D-1	56.89260 N	134.29149 W	C057S071E30	COp,Pp,DVp
109-50-10070	PORT ALEXANDER D-1	56.89602 N	134.32243 W	C057S070E25	COr,Pp,CHp,SHp,DVr
Dean Creek	PORT ALEXANDER D-1	56.84368 N	134.26827 W	C058S071E17	COr,DVr
109-50-10070-2014	PORT ALEXANDER D-1	56.87715 N	134.30153 W	C058S070E01	COr,DVr
	PORT ALEXANDER D-1	56.86883 N	134.31216 W	C058S070E01	COr,DVr
109-51-10050	PORT ALEXANDER D-2	56.77606 N	134.39074 W	C059S070E04	DVp
	PORT ALEXANDER D-2	56.77865 N	134.37697 W	C059S070E03	DVp
109-51-10070	PORT ALEXANDER C-2	56.72546 N	134.33772 W	C059S070E26	Ps
	PORT ALEXANDER C-1	56.72599 N	134.33331 W	C059S070E26	Ps
109-52-10010	PORT ALEXANDER C-2	56.67588 N	134.34181 W	C060S070E11	COp,Ps
	PORT ALEXANDER C-1	56.69073 N	134.32643 W	C060S070E01	COp
109-52-10020	PORT ALEXANDER C-1	56.66421 N	134.32184 W	C060S070E13	COp,DVp
	PORT ALEXANDER C-1	56.67267 N	134.30180 W	C060S070E13	COp,DVp
109-52-10040	PORT ALEXANDER C-1	56.66478 N	134.26673 W	C060S071E17	COp,Pp,CHp,DVp
	PORT ALEXANDER C-1	56.67214 N	134.27368 W	C060S071E17	COp,Pp,CHp,DVp
109-52-10045	PORT ALEXANDER C-1	56.68261 N	134.25730 W	C060S071E08	COp,Ps,CHp
	PORT ALEXANDER C-1	56.68071 N	134.25975 W	C060S071E08	COp,Ps,CHp
109-52-10050	PORT ALEXANDER C-1	56.68815 N	134.25176 W	C060S071E08	COp,Pp,CHp
	PORT ALEXANDER C-1	56.69403 N	134.24345 W	C060S071E04	COp,Pp,CHp

WATER BODY NUMBER / NAME	MAP SHEET	LAT.	LONG.	LEGAL	SPECIES
109-52-10060	PORT ALEXANDER C-1	56.69721 N	134.23334 W	C060S071E04	Sr,COp,Pp,CHp,SHp,DVp,CTp
	PORT ALEXANDER C-1	56.74244 N	134.26755 W	C059S071E20	COr
109-52-10060-2009	PORT ALEXANDER C-1	56.70633 N	134.23878 W	C059S071E33	COr
	PORT ALEXANDER C-1	56.70514 N	134.24519 W	C059S071E33	COr
109-52-10060-2011	PORT ALEXANDER C-1	56.70746 N	134.23631 W	C059S071E33	COr
	PORT ALEXANDER C-1	56.70728 N	134.24308 W	C059S071E33	COr
109-52-10060-2013	PORT ALEXANDER C-1	56.70865 N	134.23462 W	C059S071E33	COr
	PORT ALEXANDER C-1	56.70890 N	134.24508 W	C059S071E33	COr
109-52-10060-2015	PORT ALEXANDER C-1	56.70956 N	134.23404 W	C059S071E33	COr
	PORT ALEXANDER C-1	56.71012 N	134.24524 W	C059S071E33	COr
109-52-10060-2016	PORT ALEXANDER C-1	56.69908 N	134.23341 W	C060S071E04	COr
	PORT ALEXANDER C-1	56.70915 N	134.21373 W	C059S071E34	COr
109-52-10060-2016-3006	PORT ALEXANDER C-1	56.70904 N	134.22127 W	C059S071E34	COr
	PORT ALEXANDER C-1	56.70662 N	134.21615 W	C059S071E34	COr
109-52-10060-2018	PORT ALEXANDER C-1	56.71143 N	134.22980 W	C059S071E33	COr
	PORT ALEXANDER C-1	56.71057 N	134.21383 W	C059S071E34	COr
109-52-10060-2019	PORT ALEXANDER C-1	56.71155 N	134.23325 W	C059S071E33	COr
	PORT ALEXANDER C-1	56.71176 N	134.24678 W	C059S071E33	COr
109-52-10060-2022	PORT ALEXANDER C-1	56.71377 N	134.23580 W	C059S071E33	COr,Ps,CHs
	PORT ALEXANDER C-1	56.72355 N	134.21797 W	C059S071E27	COr,Ps,CHs
109-52-10060-2022-3008	PORT ALEXANDER C-1	56.71772 N	134.22746 W	C059S071E33	COr
	PORT ALEXANDER C-1	56.71861 N	134.21939 W	C059S071E27	COr
109-52-10060-2029	PORT ALEXANDER C-1	56.72510 N	134.23777 W	C059S071E28	COr,Ps,CHs
	PORT ALEXANDER C-1	56.72149 N	134.28265 W	C059S071E30	COr
109-52-10060-2029-3012	PORT ALEXANDER C-1	56.72671 N	134.24564 W	C059S071E28	COr
	PORT ALEXANDER C-1	56.72958 N	134.25231 W	C059S071E29	COr
109-52-10060-2029-3012-4010	PORT ALEXANDER C-1	56.72801 N	134.24815 W	C059S071E28	COr
	PORT ALEXANDER C-1	56.73018 N	134.24910 W	C059S071E29	COr
109-52-10060-2029-3016	PORT ALEXANDER C-1	56.72634 N	134.24739 W	C059S071E28	COr
	PORT ALEXANDER C-1	56.72869 N	134.25313 W	C059S071E29	COr

WATER BODY NUMBER / NAME	MAP SHEET	LAT.	LONG.	LEGAL	SPECIES
109-52-10060-2031	PORT ALEXANDER C-1	56.72616 N	134.23656 W	C059S071E28	COr
	PORT ALEXANDER C-1	56.73152 N	134.23867 W	C059S071E28	COr
109-52-10060-2036	PORT ALEXANDER C-1	56.74286 N	134.24069 W	C059S071E21	COr
	PORT ALEXANDER C-1	56.74821 N	134.23757 W	C059S071E16	COr
109-52-10060-2040	PORT ALEXANDER C-1	56.74537 N	134.25345 W	C059S071E20	COr
	PORT ALEXANDER C-1	56.74677 N	134.25556 W	C059S071E20	COr
109-52-10080	PORT ALEXANDER C-1	56.68004 N	134.21477 W	C060S071E10	COr,Pp,CHp,SHp,DVp,CTp
	PORT ALEXANDER C-1	56.69687 N	134.17129 W	C060S071E02	COr
109-52-10080-2008	PORT ALEXANDER C-1	56.68636 N	134.19470 W	C060S071E11	COr
	PORT ALEXANDER C-1	56.68309 N	134.19072 W	C060S071E11	COr
109-52-10080-2009	PORT ALEXANDER C-1	56.68658 N	134.19628 W	C060S071E11	COr
	PORT ALEXANDER C-1	56.69575 N	134.20403 W	C060S071E03	COr
109-52-10080-2009-3004	PORT ALEXANDER C-1	56.69062 N	134.20147 W	C060S071E03	COr
	PORT ALEXANDER C-1	56.69602 N	134.19903 W	C060S071E03	COr
109-52-10080-2046	PORT ALEXANDER C-1	56.69146 N	134.17968 W	C060S071E02	COr
	PORT ALEXANDER C-1	56.68785 N	134.16398 W	C060S071E12	COr
109-52-10080-2060	PORT ALEXANDER C-1	56.69600 N	134.17153 W	C060S071E02	COr
	PORT ALEXANDER C-1	56.69600 N	134.15341 W	C060S071E01	COr
109-52-10088	PORT ALEXANDER C-1	56.67503 N	134.21062 W	C060S071E10	COr
	PORT ALEXANDER C-1	56.67316 N	134.19768 W	C060S071E15	COr
109-52-10088-2010	PORT ALEXANDER C-1	56.67486 N	134.20564 W	C060S071E10	COr
	PORT ALEXANDER C-1	56.67132 N	134.20421 W	C060S071E15	COr
109-52-10120	PORT ALEXANDER C-1	56.64460 N	134.25782 W	C060S071E29	COp,Pp,DVp
	PORT ALEXANDER C-1	56.64029 N	134.26857 W	C060S071E29	COp,Pp,DVp
109-52-10200	PORT ALEXANDER C-1	56.64944 N	134.15767 W	C060S071E24	COp,DVp
	PORT ALEXANDER C-1	56.66028 N	134.16511 W	C060S071E24	COp,DVp
109-52-10280	PORT ALEXANDER C-1	56.64656 N	134.08035 W	C060S072E21	COp,Pp,CHp,DVp
	PORT ALEXANDER C-1	56.65142 N	134.07918 W	C060S072E21	COp,Pp,CHp,DVp
109-52-10300	PORT ALEXANDER C-1	56.64283 N	134.08056 W	C060S072E28	COp,Pp,CHp
	PORT ALEXANDER C-1	56.63408 N	134.06153 W	C060S072E27	COp,Pp,CHp

WATER BODY NUMBER / NAME	MAP SHEET	LAT.	LONG.	LEGAL	SPECIES
109-52-10330	PORT ALEXANDER C-1	56.61681 N	134.12416 W	C061S072E02	COp
	PORT ALEXANDER C-1	56.60851 N	134.10406 W	C061S072E01	COp
109-52-10350	PORT ALEXANDER C-1	56.62044 N	134.11656 W	C060S072E32	Sp,COp,Pp,CHp,SHp,DVp,CTp
Kutlaku Creek	PORT ALEXANDER C-1	56.61648 N	134.12525 W	C061S072E02	Sp,COp,Pp,CHp,SHp,DVp,CTp
109-52-10350-0010	PORT ALEXANDER C-1	56.61056 N	134.13695 W	C061S072E02	Sp,COp,Pp,CHp,SHp,DVp,CTp
Kutlaku Lake					
109-52-10470	PORT ALEXANDER C-1	56.60982 N	134.16577 W	C061S072E03	Ps
	PORT ALEXANDER C-1	56.61480 N	134.16070 W	C061S072E03	Ps
109-52-10500	PORT ALEXANDER C-1	56.61101 N	134.16735 W	C061S072E03	Ps
	PORT ALEXANDER C-1	56.60548 N	134.15551 W	C061S072E03	Ps
109-52-10550	PORT ALEXANDER C-1	56.59570 N	134.23262 W	C061S072E07	COp,Pp,CHp,SHp,DVp
Kwatahein Creek	PORT ALEXANDER C-1	56.58261 N	134.15696 W	C061S072E15	Pp,SHp,DVp
109-61-10020	PORT ALEXANDER B-1	56.31407 N	134.26109 W	C064S071E13	Pp
	PORT ALEXANDER B-1	56.31215 N	134.25696 W	C064S071E24	Pp
109-61-10050	PORT ALEXANDER A-1	56.21381 N	134.24858 W	C065S072E22	COp,SHp,DVp
	PORT ALEXANDER A-1	56.21127 N	134.23106 W	C065S072E26	COp,SHp,DVp
109-61-10070	PORT ALEXANDER A-1	56.17374 N	134.23443 W	C066S072E02	COp,SHp,DVp
	PORT ALEXANDER A-1	56.18339 N	134.21860 W	C066S072E02	COp,SHp,DVp
109-61-10090	PORT ALEXANDER A-1	56.15348 N	134.20478 W	C066S072E13	COp,DVp
	PORT ALEXANDER A-1	56.14287 N	134.19090 W	C066S072E13	COp,DVp
109-61-10110	PORT ALEXANDER A-1	56.14166 N	134.21215 W	C066S072E13	COp,DVp
	PORT ALEXANDER A-1	56.13384 N	134.20097 W	C066S072E24	COp,DVp
109-61-10170	PORT ALEXANDER A-1	56.10663 N	134.20985 W	C066S072E36	COp,DVp,CTp
	PORT ALEXANDER A-1	56.10899 N	134.18996 W	C066S072E36	COp,DVp,CTp
109-61-10200	PORT ALEXANDER A-1	56.05866 N	134.16607 W	C067S073E18	COp,DVp
	PORT ALEXANDER A-1	56.07074 N	134.17109 W	C067S073E07	COp,DVp
109-61-10290	CRAIG D-7	55.90461 N	134.30906 W	C069S072E12	Pp
	CRAIG D-7	55.89775 N	134.29286 W	C069S072E12	Pp
109-62-10020	PORT ALEXANDER C-1	56.56118 N	134.24691 W	C061S071E24	COp,DVp
	PORT ALEXANDER C-1	56.57473 N	134.23790 W	C061S072E18	DVp

WATER BODY NUMBER / NAME	MAP SHEET	LAT.	LONG.	LEGAL	SPECIES
109-62-10030	PORT ALEXANDER C-1	56.54295 N	134.18579 W	C061S072E33	COp,Pp,CHp,SHp,DVp
	PORT ALEXANDER C-1	56.54114 N	134.16901 W	C061S072E33	COp,Pp,CHp,SHp,DVp
109-62-10030-2007	PORT ALEXANDER C-1	56.54524 N	134.17784 W	C061S072E28	Ps
	PORT ALEXANDER C-1	56.55919 N	134.17455 W	C061S072E28	Ps
109-62-10050	PORT ALEXANDER C-1	56.50891 N	134.14253 W	C062S072E10	COr,DVp,CTp
	PORT ALEXANDER C-1	56.51117 N	134.14602 W	C062S072E10	COr,DVp,CTp
109-62-10070	PORT ALEXANDER C-1	56.50585 N	134.13163 W	C062S072E11	COr,DVp
	PORT ALEXANDER C-1	56.52469 N	134.14340 W	C062S072E03	COr
109-62-10080	PORT ALEXANDER C-1	56.50250 N	134.11417 W	C062S072E12	COr
	PORT ALEXANDER C-1	56.50444 N	134.11194 W	C062S072E12	COr
109-62-10085	PORT ALEXANDER C-1	56.50744 N	134.10924 W	C062S072E12	COr,CTp
	PORT ALEXANDER C-1	56.51521 N	134.11947 W	C062S072E11	COr,CTp
109-62-10090	PORT ALEXANDER C-1	56.51559 N	134.10622 W	C062S072E12	COr,CTp
	PORT ALEXANDER C-1	56.51729 N	134.11499 W	C062S072E01	COr
109-62-10090-2006	PORT ALEXANDER C-1	56.51728 N	134.10739 W	C062S072E01	COr,CTp
	PORT ALEXANDER C-1	56.52309 N	134.10938 W	C062S072E01	CTp
109-62-10100	PORT ALEXANDER C-1	56.53909 N	134.10234 W	C061S072E36	COp,Pp,CHp,DVp
	PORT ALEXANDER C-1	56.54811 N	134.10922 W	C061S072E25	COp,Pp,CHp,DVp
109-62-10110	PORT ALEXANDER C-1	56.54766 N	134.08812 W	C061S073E30	COp,Pp,CHp,DVp
	PORT ALEXANDER C-1	56.56029 N	134.10549 W	C061S072E24	COp,Pp,CHp,DVp
109-62-10120	PORT ALEXANDER C-1	56.55215 N	134.07986 W	C061S073E30	COp,Pp,CHp,DVp,CTp
	PORT ALEXANDER C-1	56.57632 N	134.05524 W	C061S073E17	COp,Pp,CHp,DVp,CTp
109-62-10127	PORT ALEXANDER C-1	56.51222 N	134.06667 W	C062S073E07	COp
	PORT ALEXANDER C-1	56.51889 N	134.06584 W	C062S073E06	COp
109-62-10128	PORT ALEXANDER C-1	56.51415 N	134.05840 W	C062S073E08	COp
	PORT ALEXANDER C-1	56.51897 N	134.05220 W	C062S073E05	COp
109-62-10130	PORT ALEXANDER C-1	56.50470 N	134.04144 W	C062S073E08	Sp,COp,Pp,CHp,SHp,DVp,CTp
Alecks Creek	PORT ALEXANDER C-1	56.54728 N	134.04448 W	C061S073E29	COp,DVp,CTp
109-62-10130-2004	PORT ALEXANDER C-1	56.51603 N	134.03915 W	C062S073E05	Sp,COp,CHp,SHp,DVp,CTp
	PETERSBURG C-6	56.55622 N	133.99834 W	C061S073E27	Ss,COr,DVr,CTr

WATER BODY NUMBER / NAME	MAP SHEET	LAT.	LONG.	LEGAL	SPECIES
109-62-10130-2004-0010 Alecks Lake	PORT ALEXANDER C-1	56.52445 N	134.01695 W	C062S073E04	Ss,COp,CHp,SHp,DVp,CTp
109-62-10130-2004-3010	PORT ALEXANDER C-1	56.52538 N	134.00450 W	C062S073E03	Ss,COr
	PETERSBURG C-6	56.52320 N	133.98560 W	C062S073E02	COr
109-62-10130-2004-3010-4016	PETERSBURG C-6	56.52370 N	133.99754 W	C062S073E03	COr
	PETERSBURG C-6	56.52224 N	133.99326 W	C062S073E03	COr
109-62-10130-2004-3020	PORT ALEXANDER C-1	56.52850 N	134.00042 W	C062S073E03	COr
	PETERSBURG C-6	56.52858 N	133.99470 W	C062S073E03	COr
109-62-10130-2004-3030	PETERSBURG C-6	56.53225 N	134.00000 W	C061S073E34	COr
	PETERSBURG C-6	56.53753 N	133.98242 W	C061S073E35	COr
109-62-10134	PORT ALEXANDER B-1	56.49928 N	134.03010 W	C062S073E16	Ps
	PORT ALEXANDER B-1	56.49867 N	134.01433 W	C062S073E16	Ps
109-62-10140	PORT ALEXANDER B-1	56.47449 N	134.03334 W	C062S073E21	COp,Pp,CHp,DVp,CTp
	PORT ALEXANDER B-1	56.47722 N	134.00129 W	C062S073E22	COp,Pp,CHp,DVp,CTp
109-62-10140-2010	PORT ALEXANDER B-1	56.47543 N	134.03003 W	C062S073E21	COp,CHp,DVp,CTp
	PORT ALEXANDER B-1	56.47276 N	134.02367 W	C062S073E21	COp,CHp,DVp,CTp
109-62-10140-2017	PORT ALEXANDER B-1	56.47833 N	134.02179 W	C062S073E21	COp,CHp,DVp,CTp
	PORT ALEXANDER B-1	56.48110 N	134.01616 W	C062S073E21	COp,CHp,DVp,CTp
109-62-10140-2024	PORT ALEXANDER B-1	56.47799 N	134.01317 W	C062S073E21	COp,CHp,DVp,CTp
	PORT ALEXANDER B-1	56.47613 N	134.01160 W	C062S073E22	COp,CHp,DVp,CTp
109-62-10150	PORT ALEXANDER B-1	56.46071 N	134.03884 W	C062S073E29	COp,Pp,CHp,DVp,CTp
	PORT ALEXANDER B-1	56.44828 N	134.03809 W	C062S073E32	COp,DVp,CTp
109-62-10150-2013	PORT ALEXANDER B-1	56.45708 N	134.03853 W	C062S073E32	COp,DVp,CTp
	PORT ALEXANDER B-1	56.45780 N	134.03476 W	C062S073E33	COp,DVp,CTp
109-62-10165	PORT ALEXANDER B-1	56.44979 N	134.06237 W	C062S073E32	COp
	PORT ALEXANDER B-1	56.45128 N	134.05796 W	C062S073E32	COp
109-62-10170	PORT ALEXANDER B-1	56.43457 N	134.04540 W	C063S073E05	COp,Pp,CHp,SHp,DVp,CTp
	PORT ALEXANDER B-1	56.42665 N	134.00000 W	C063S073E10	COp,Pp,SHp,DVp,CTp
109-62-10170-2015	PORT ALEXANDER B-1	56.43750 N	134.02862 W	C063S073E04	COp,DVp,CTp
	PORT ALEXANDER B-1	56.44528 N	134.03445 W	C062S073E33	COp,DVp,CTp

WATER BODY NUMBER / NAME	MAP SHEET	LAT.	LONG.	LEGAL	SPECIES
109-62-10170-2016	PORT ALEXANDER B-1	56.43668 N	134.02829 W	C063S073E04	COp,DVp,CTp
	PORT ALEXANDER B-1	56.42861 N	134.02249 W	C063S073E09	COp,DVp,CTp
109-62-10180	PORT ALEXANDER B-1	56.41755 N	134.03286 W	C063S073E09	COp,Pp,CHp,SHp,DVp,CTp
	PORT ALEXANDER B-1	56.38659 N	134.00579 W	C063S073E22	COp,Pp,CHp,SHp,DVp,CTp
109-62-10180-2009	PORT ALEXANDER B-1	56.40908 N	134.02597 W	C063S073E16	COp,CHp,DVp
	PORT ALEXANDER B-1	56.40828 N	134.00854 W	C063S073E15	COp,CHp,DVp
109-62-10200	PORT ALEXANDER B-1	56.36315 N	134.04158 W	C063S073E32	COp,Pp,CHp,SHp,DVp,CTp
	PORT ALEXANDER B-1	56.34958 N	134.02825 W	C064S073E04	COp,Pp,CHp,SHp,DVp,CTp
109-62-10220	PORT ALEXANDER B-1	56.34172 N	134.05517 W	C064S073E08	COp,Pp,CHp
	PORT ALEXANDER B-1	56.33464 N	134.06086 W	C064S073E08	COp,Pp,CHp
109-62-10240	PORT ALEXANDER B-1	56.36170 N	134.06669 W	C063S073E31	COp,Pp,CHp,DVp,CTp
	PORT ALEXANDER B-1	56.35138 N	134.07057 W	C064S073E06	COp,DVp,CTp
109-62-10240-2002	PORT ALEXANDER B-1	56.36051 N	134.06683 W	C063S073E31	Pp,CHp
	PORT ALEXANDER B-1	56.35664 N	134.07345 W	C064S073E06	Pp,CHp
109-62-10259	PORT ALEXANDER B-1	56.37698 N	134.08170 W	C063S073E30	Pp,CHp
	PORT ALEXANDER B-1	56.37629 N	134.07869 W	C063S073E30	Pp,CHp
109-62-10260	PORT ALEXANDER B-1	56.37744 N	134.08115 W	C063S073E30	COp,Pp,CHp,SHp,DVp,CTp
	PORT ALEXANDER B-1	56.36609 N	134.09295 W	C063S072E36	COp,CTp
109-62-10280	PORT ALEXANDER B-1	56.37449 N	134.12019 W	C063S072E26	COp,Pp,DVp
	PORT ALEXANDER B-1	56.35611 N	134.11058 W	C064S072E01	COp
109-62-10280-2004	PORT ALEXANDER B-1	56.36518 N	134.11602 W	C063S072E35	Pp,DVp
	PORT ALEXANDER B-1	56.36384 N	134.11977 W	C063S072E35	Pp,DVp
109-62-10290	PORT ALEXANDER B-1	56.36202 N	134.16909 W	C063S072E33	Pp,CHp
	PORT ALEXANDER B-1	56.35618 N	134.15661 W	C064S072E03	Pp,CHp
109-62-10300	PORT ALEXANDER B-1	56.36690 N	134.17926 W	C063S072E33	COp,Pp,CHp,CTp
	PORT ALEXANDER B-1	56.36319 N	134.18926 W	C063S072E33	COp,Pp,CHp
109-62-10300-2007	PORT ALEXANDER B-1	56.36471 N	134.18058 W	C063S072E33	COp,CTp
	PORT ALEXANDER B-1	56.35271 N	134.18458 W	C064S072E04	COp,CTp
109-62-10310	PORT ALEXANDER B-1	56.38341 N	134.18549 W	C063S072E28	COp,Pp,CHp
	PORT ALEXANDER B-1	56.38593 N	134.19914 W	C063S072E20	COp,Pp,CHp

WATER BODY NUMBER / NAME	MAP SHEET	LAT.	LONG.	LEGAL	SPECIES
109-62-10311	PORT ALEXANDER B-1	56.38449 N	134.18325 W	C063S072E28	COp
	PORT ALEXANDER B-1	56.38940 N	134.18594 W	C063S072E21	COp
109-62-10312	PORT ALEXANDER B-1	56.38339 N	134.17910 W	C063S072E28	COp
	PORT ALEXANDER B-1	56.38760 N	134.17942 W	C063S072E21	COp
109-62-10313	PORT ALEXANDER B-1	56.38298 N	134.17433 W	C063S072E28	COp
	PORT ALEXANDER B-1	56.38575 N	134.17411 W	C063S072E28	COp
109-62-10320	PORT ALEXANDER B-1	56.41091 N	134.18209 W	C063S072E16	COp
	PORT ALEXANDER B-1	56.40644 N	134.18036 W	C063S072E16	COp
109-62-10340	PORT ALEXANDER B-1	56.38990 N	134.22554 W	C063S072E19	Pp,CHp
	PORT ALEXANDER B-1	56.38772 N	134.21198 W	C063S072E20	Pp,CHp
109-62-10360	PORT ALEXANDER B-1	56.35983 N	134.22332 W	C063S072E31	Pp,CHp,SHp,DVp,CTp
	PORT ALEXANDER B-1	56.36286 N	134.19740 W	C063S072E32	Pp,CHp,SHp,DVp,CTp
109-62-10361	PORT ALEXANDER B-1	56.35974 N	134.22358 W	C063S072E31	Pp,CHp,SHp,DVp,CTp
	PORT ALEXANDER B-1	56.34833 N	134.20362 W	C064S072E05	Pp,CHp,SHp,DVp,CTp
109-62-10380	PORT ALEXANDER B-1	56.35932 N	134.23092 W	C063S072E31	Ps,CHs
	PORT ALEXANDER B-1	56.35304 N	134.22906 W	C064S072E06	Ps,CHs
109-63-10010	PORT ALEXANDER B-1	56.30699 N	134.24510 W	C064S071E24	Pp,CHp,DVp
	PORT ALEXANDER B-1	56.31346 N	134.25024 W	C064S071E24	Pp,CHp,DVp
109-63-10020	PORT ALEXANDER B-1	56.31292 N	134.23781 W	C064S072E19	Pp
	PORT ALEXANDER B-1	56.31738 N	134.23538 W	C064S072E18	Pp
109-63-10025	PORT ALEXANDER B-1	56.32389 N	134.20807 W	C064S072E17	Pp
	PORT ALEXANDER B-1	56.32555 N	134.20928 W	C064S072E17	Pp
109-63-10030	PORT ALEXANDER B-1	56.32632 N	134.20108 W	C064S072E17	Pp
	PORT ALEXANDER B-1	56.32894 N	134.19884 W	C064S072E08	Pp
109-63-10050	PORT ALEXANDER B-1	56.32647 N	134.16611 W	C064S072E15	COp,Pp,CHp
	PORT ALEXANDER B-1	56.31825 N	134.15649 W	C064S072E15	COp,Pp,CHp
109-63-10090	PORT ALEXANDER B-1	56.28706 N	134.15249 W	C064S072E27	Pp,CHp
	PORT ALEXANDER B-1	56.28085 N	134.14725 W	C064S072E34	Pp,CHp
109-63-10090-2001	PORT ALEXANDER B-1	56.28963 N	134.15255 W	C064S072E27	Pp
	PORT ALEXANDER B-1	56.29060 N	134.14109 W	C064S072E26	Pp

WATER BODY NUMBER / NAME	MAP SHEET	LAT.	LONG.	LEGAL	SPECIES
109-63-10120	PORT ALEXANDER B-1	56.29202 N	134.20751 W	C064S072E29	Sp,COp,Pp,SHp,DVp,CTp
	PORT ALEXANDER B-1	56.29215 N	134.20284 W	C064S072E29	Sp,COp,Pp,SHp,DVp,CTp
109-63-10120-0010	PORT ALEXANDER B-1	56.29028 N	134.19500 W	C064S072E29	Pp,SHp,DVp,CTp
109-63-10150	PORT ALEXANDER A-1	56.24032 N	134.20431 W	C065S072E13	COp,Pp,CHp
	PORT ALEXANDER B-1	56.25011 N	134.18386 W	C065S073E07	Pp
109-63-10170	PORT ALEXANDER A-1	56.23878 N	134.20665 W	C065S072E13	COp,Pp,CHp
	PORT ALEXANDER A-1	56.22676 N	134.20463 W	C065S072E24	COp,Pp,CHp
110-11-10030	PETERSBURG D-4	56.97861 N	133.06797 W	C056S078E30	COp,Pp,CHp,SHp,DVp,CTp
Twelvemile Creek	PETERSBURG D-4	56.93218 N	133.07863 W	C057S078E14	COp,Pp,CHp,SHp,DVp,CTp
110-12-10030	SUMDUM A-3	57.06867 N	132.87298 W	C055S079E28	Pp,SHp,DVp
	SUMDUM A-3	57.07204 N	132.87854 W	C055S079E29	Pp,SHp,DVp
110-12-10035	SUMDUM A-3	57.07842 N	132.87032 W	C055S079E28	COp,Pp,CHp,DVp
	SUMDUM A-3	57.08884 N	132.88411 W	C055S079E20	COp,Pp,CHp,DVp
110-12-10050	SUMDUM A-3	57.08104 N	132.78677 W	C055S079E24	COp,Pp,CHp,SHp,DVp
Scenery Creek	SUMDUM A-3	57.08116 N	132.74675 W	C055S080E19	SHp
110-12-10070	PETERSBURG D-3	56.96531 N	132.78950 W	C056S079E36	COp,DVp
Patterson River	PETERSBURG D-3	56.95078 N	132.72129 W	C057S081E06	COp,DVp
110-12-10070-2004	PETERSBURG D-3	56.95038 N	132.78715 W	C057S080E03	COp,DVp
	PETERSBURG D-3	56.94553 N	132.75432 W	C057S080E12	COp,DVp
110-12-10070-2004-0010	PETERSBURG D-3	56.94306 N	132.74611 W	C057S080E12	COp,DVp
Ess Lake					
110-12-10070-2012	PETERSBURG D-3	56.95078 N	132.72129 W	C057S081E06	COp,DVp
	PETERSBURG D-3	56.93910 N	132.71005 W	C057S081E07	COp,DVp
110-13-10010	SUMDUM A-4	57.09047 N	133.13151 W	C055S077E23	Pp
	SUMDUM A-4	57.09712 N	133.13632 W	C055S077E14	Pp
110-13-10025	SUMDUM A-4	57.00648 N	133.20992 W	C056S077E20	Ps
	PETERSBURG D-4	56.99674 N	133.21742 W	C056S077E20	Ps
110-13-10040	SUMDUM A-4	57.06598 N	133.01937 W	C055S078E28	COp,Pp,CHp
	SUMDUM A-4	57.09390 N	133.04525 W	C055S078E20	COp,Pp,CHp

WATER BODY NUMBER / NAME	MAP SHEET	LAT.	LONG.	LEGAL	SPECIES
110-14-10010	SUMDUM A-4	57.14233 N	133.25888 W	C054S076E36	COp
	SUMDUM A-4	57.13834 N	133.27533 W	C054S076E35	COp
110-14-10050	SUMDUM A-4	57.18277 N	133.25290 W	C054S076E13	COp,Pp,CHp
	SUMDUM A-4	57.19465 N	133.24577 W	C054S077E18	COp,Pp,CHp
110-14-10050-2003	SUMDUM A-4	57.18432 N	133.25527 W	C054S076E13	COp
	SUMDUM A-4	57.18712 N	133.26078 W	C054S076E13	COp
110-14-10060	SUMDUM A-4	57.17665 N	133.17034 W	C054S077E21	COp,Pp,CHp
	SUMDUM A-4	57.18109 N	133.15592 W	C054S077E15	COp,Pp,CHp
110-14-10070	SUMDUM A-4	57.16004 N	133.14703 W	C054S077E27	Sp,Kp,COp,Pp,CHp,SHp,DVp,CTp
Farragut River	SUMDUM A-3	57.20720 N	132.95806 W	C054S078E11	Sp,Kp,COp,CHp,SHp
110-14-10070-2002	SUMDUM A-4	57.17469 N	133.11911 W	C054S077E23	COr,CTr
	SUMDUM A-4	57.17128 N	133.11164 W	C054S077E24	COr,CTr
110-14-10070-2004	SUMDUM A-4	57.17249 N	133.06983 W	C054S078E19	COp,Pp,CHp,SHp,CTp
	SUMDUM A-4	57.16985 N	133.05813 W	C054S078E20	COp,Pp,CHp,SHp,CTp
110-14-10070-2006	SUMDUM A-4	57.17544 N	133.05776 W	C054S078E20	COr
	SUMDUM A-4	57.17254 N	133.03493 W	C054S078E21	COr
110-14-10070-2007	SUMDUM A-4	57.17665 N	133.05028 W	C054S078E20	COr,Ps,CHs
	SUMDUM A-4	57.18566 N	133.04145 W	C054S078E17	COr,Ps,CHs
110-14-10070-2008	SUMDUM A-4	57.17912 N	133.02963 W	C054S078E21	Kr,COr
	SUMDUM A-4	57.17203 N	133.01979 W	C054S078E21	Kr,COr
110-14-10070-2010	SUMDUM A-3	57.17716 N	132.97751 W	C054S078E23	COp,DVp
	SUMDUM A-3	57.19327 N	132.91928 W	C054S079E18	COp,DVp
110-14-10070-2015	SUMDUM A-3	57.19663 N	132.96675 W	C054S078E11	Kp,COp,SHp,DVp,CTp
	SUMDUM A-3	57.23770 N	132.98906 W	C053S078E34	Kp,COp,SHp,DVp,CTp
110-14-10080	SUMDUM A-4	57.15858 N	133.12749 W	C054S077E26	COp,Pp,CHp
	SUMDUM A-4	57.14459 N	133.09804 W	C054S077E36	COp,Pp,CHp
110-14-10090	SUMDUM A-4	57.13728 N	133.13447 W	C055S077E02	COp,Pp,CHp
	SUMDUM A-4	57.10908 N	133.12379 W	C055S077E11	COp,Pp,CHp
110-15-10010	SUMDUM A-5	57.16606 N	133.49257 W	C054S075E28	Pp,DVp
	SUMDUM A-5	57.17879 N	133.46598 W	C054S075E22	Pp,DVp

WATER BODY NUMBER / NAME	MAP SHEET	LAT.	LONG.	LEGAL	SPECIES
110-15-10015	SUMDUM A-5	57.16417 N	133.48445 W	C054S075E27	Pp
	SUMDUM A-5	57.16670 N	133.48059 W	C054S075E22	Pp
110-15-10020	SUMDUM A-5	57.16211 N	133.47710 W	C054S075E27	Pp,DVp
	SUMDUM A-5	57.17001 N	133.45066 W	C054S075E23	Pp,DVp
110-15-10030	SUMDUM A-5	57.14537 N	133.42258 W	C054S075E36	COp,Pp,CHp,DVp
	SUMDUM A-4	57.16272 N	133.31538 W	C054S076E27	COp,DVp
110-15-10030-2004	SUMDUM A-5	57.14743 N	133.41330 W	C054S075E36	COp,Pp,CHp
	SUMDUM A-5	57.15059 N	133.41183 W	C054S075E36	COp,Pp,CHp
110-15-10040	SUMDUM A-5	57.12548 N	133.35855 W	C055S076E05	COp,Pp,CHp
	SUMDUM A-5	57.12956 N	133.33593 W	C055S076E04	COp,Pp,CHp
110-15-10050	SUMDUM A-5	57.12376 N	133.35687 W	C055S076E05	COp,Pp,CHp
	SUMDUM A-5	57.12315 N	133.33543 W	C055S076E04	COp,Pp,CHp
110-16-10010	PETERSBURG D-4	56.96750 N	133.28984 W	C056S076E35	COp,DVp
	PETERSBURG D-4	56.96725 N	133.27668 W	C056S076E35	DVp
110-16-10020	PETERSBURG D-4	56.93235 N	133.25132 W	C057S077E14	COp,Pp,CHp,SHp,DVp,CTp
	PETERSBURG D-4	56.92507 N	133.21937 W	C057S077E13	COp,Pp,CHp,SHp,DVp,CTp
110-16-10030	PETERSBURG D-4	56.92425 N	133.28546 W	C057S077E16	COp
	PETERSBURG D-4	56.92096 N	133.28522 W	C057S077E16	COp
110-16-10040	PETERSBURG D-4	56.93604 N	133.29886 W	C057S077E09	COp
	PETERSBURG D-4	56.93637 N	133.30881 W	C057S077E08	COp
110-16-10050	PETERSBURG D-5	56.98996 N	133.34421 W	C056S076E28	COp,DVp,CTp
	PETERSBURG D-5	56.98865 N	133.35016 W	C056S076E28	COp,DVp,CTp
110-16-10060	SUMDUM A-5	57.00614 N	133.39216 W	C056S076E19	Sp,COp,Pp,DVp,CTp
	PETERSBURG D-5	56.99118 N	133.38274 W	C056S076E30	COp,DVp,CTp
110-16-10060-2010	SUMDUM A-5	57.00094 N	133.39683 W	C056S076E19	COp,CTp
	PETERSBURG D-5	56.99431 N	133.40657 W	C056S075E24	COp,CTp
110-16-10070	SUMDUM A-5	57.01688 N	133.44474 W	C056S075E14	COp,Pp,DVp
	SUMDUM A-5	57.00723 N	133.44648 W	C056S075E23	COp,Pp,DVp
110-16-10080	SUMDUM A-5	57.03373 N	133.51059 W	C056S075E09	COp,Pp,DVp
	SUMDUM A-5	57.01833 N	133.51083 W	C056S075E16	COp,Pp,DVp

WATER BODY NUMBER / NAME	MAP SHEET	LAT.	LONG.	LEGAL	SPECIES
110-16-10090	SUMDUM A-5	57.03576 N	133.53273 W	C056S075E08	COp,Pp
	SUMDUM A-5	57.03006 N	133.53884 W	C056S075E07	COp,Pp
110-16-10100	SUMDUM A-5	57.04432 N	133.55988 W	C056S075E06	COp,Pp,DVp
	SUMDUM A-5	57.02441 N	133.55757 W	C056S075E07	COp,Pp,DVp
110-16-10110	SUMDUM A-5	57.05251 N	133.63397 W	C055S074E34	COp,Pp,CHp,SHp,DVp,CTp
Big Creek	SUMDUM A-5	57.00001 N	133.58285 W	C056S074E24	DVp,CTp
110-16-10110-2002	SUMDUM A-5	57.04594 N	133.63312 W	C056S074E03	COp,Pp,CHp,SHp
	SUMDUM A-5	57.00798 N	133.66534 W	C056S074E16	COp,SHp
110-16-10110-2004	SUMDUM A-5	57.03487 N	133.62191 W	C056S074E10	COp,SHp
	SUMDUM A-5	57.02379 N	133.61742 W	C056S074E10	COp,SHp
110-16-10120	SUMDUM A-6	57.07669 N	133.74769 W	C055S073E25	COp,Pp
	SUMDUM A-6	57.06804 N	133.73907 W	C055S073E25	COp,Pp
110-16-10130	SUMDUM A-6	57.07975 N	133.77795 W	C055S073E22	COp,Pp,CHp
	SUMDUM A-6	57.06581 N	133.78816 W	C055S073E27	COp,Pp,CHp
110-16-10130-2003	SUMDUM A-6	57.07804 N	133.77822 W	C055S073E27	COp,Pp,CHp
	SUMDUM A-6	57.06629 N	133.77198 W	C055S073E26	COp,Pp,CHp
110-16-10135	SUMDUM A-6	57.08145 N	133.79884 W	C055S073E22	COp
	SUMDUM A-6	57.07965 N	133.80375 W	C055S073E21	COp
110-16-10140	SUMDUM A-6	57.08570 N	133.81105 W	C055S073E21	Pp
	SUMDUM A-6	57.07752 N	133.82152 W	C055S073E28	Pp
110-17-10010	SUMDUM A-6	57.09667 N	133.89390 W	C055S072E24	COp,Pp
	SUMDUM A-6	57.08755 N	133.88853 W	C055S072E24	COp,Pp
110-17-10020	SUMDUM A-6	57.09402 N	133.89837 W	C055S072E24	COp,Pp
	SUMDUM A-6	57.08427 N	133.90246 W	C055S072E24	COp,Pp
110-17-10040	SUMDUM A-6	57.08231 N	133.94049 W	C055S072E27	COr
	SUMDUM A-6	57.08049 N	133.93754 W	C055S072E27	COr
110-17-10050	SUMDUM A-6	57.07466 N	133.95414 W	C055S072E27	COr,Pp
	SUMDUM A-6	57.05739 N	133.92845 W	C055S072E35	COr
110-17-10050-2004	SUMDUM A-6	57.07297 N	133.95313 W	C055S072E27	COp,Pp
	SUMDUM A-6	57.05816 N	133.95781 W	C055S072E34	COp

WATER BODY NUMBER / NAME	MAP SHEET	LAT.	LONG.	LEGAL	SPECIES
110-17-10050-2004-3003	SUMDUM A-6	57.07040 N	133.95393 W	C055S072E27	COp
	SUMDUM A-6	57.06204 N	133.93695 W	C055S072E34	COp
110-17-10050-2004-3006	SUMDUM A-6	57.06823 N	133.95458 W	C055S072E34	COp
	SUMDUM A-6	57.06492 N	133.97439 W	C055S072E33	COp
110-17-10069	SITKA A-1	57.06543 N	134.01668 W	C055S072E31	COr
	SITKA A-1	57.06372 N	134.01607 W	C055S072E31	COr
110-17-10072	SITKA A-1	57.05655 N	134.02842 W	C055S072E31	COr,Ps
	SITKA A-1	57.05708 N	134.02022 W	C055S072E31	COr
110-17-10072-2011	SITKA A-1	57.05639 N	134.02495 W	C055S072E31	COr
	SITKA A-1	57.05784 N	134.02332 W	C055S072E31	COr
110-17-10075	SITKA A-1	57.04844 N	134.01967 W	C056S072E06	Ps
	SITKA A-1	57.04917 N	134.01374 W	C056S072E05	Ps
110-17-10078	SITKA A-1	57.04619 N	134.01814 W	C056S072E06	Ps
	SITKA A-1	57.04745 N	134.01267 W	C056S072E05	Ps
110-17-10080	SITKA A-1	57.03765 N	134.01629 W	C056S072E07	COp,DVp
	SUMDUM A-6	57.03415 N	134.00000 W	C056S072E08	COp,DVp
110-17-10080-2008	SITKA A-1	57.03696 N	134.01357 W	C056S072E08	COr
	SITKA A-1	57.03413 N	134.00968 W	C056S072E08	COr
110-17-10090	SITKA A-1	57.03060 N	134.02364 W	C056S072E07	COsr,Ps,CHs
	SUMDUM A-6	57.03273 N	133.96382 W	C056S072E09	COsr,Ps,CHs
110-21-10008	SUMDUM B-6	57.37887 N	133.86777 W	C052S072E09	COp,Pp,DVp
	SUMDUM B-6	57.37764 N	133.87915 W	C052S072E09	COp,Pp,DVp
110-21-10010	SUMDUM B-6	57.37306 N	133.87528 W	C052S072E09	COp,Pp,DVp
	SUMDUM B-6	57.37694 N	133.87666 W	C052S072E09	COp,Pp,DVp
110-21-10040	SUMDUM B-6	57.34957 N	133.90302 W	C052S072E20	COp,Pp,DVp
	SUMDUM B-6	57.36123 N	133.90372 W	C052S072E17	COp,Pp,DVp
110-21-10050	SUMDUM B-6	57.34019 N	133.92134 W	C052S072E30	COp,Pp,DVp
	SUMDUM B-6	57.35310 N	133.93468 W	C052S072E19	COp,Pp,DVp
110-22-10010	SUMDUM B-6	57.32547 N	133.96680 W	C052S071E35	COp,Pp,CHp,DVp
	SUMDUM B-6	57.34182 N	133.96745 W	C052S071E26	COp,Pp,CHp,DVp

WATER BODY NUMBER / NAME	MAP SHEET	LAT.	LONG.	LEGAL	SPECIES
110-22-10020	SITKA B-1	57.33032 N	134.03183 W	C052S071E28	COp,Pp,CHp
	SITKA B-1	57.35028 N	134.03031 W	C052S071E21	COp
110-22-10020-2004	SITKA B-1	57.33313 N	134.03264 W	C052S071E28	COp,Pp,CHp
	SITKA B-1	57.34697 N	134.00771 W	C052S071E22	COp
110-22-10030	SITKA B-1	57.37570 N	134.08127 W	C052S071E07	COp,Pp,CHp,DVp,CTp
	SITKA B-1	57.38415 N	134.07926 W	C052S071E07	COp,Pp,CHp,DVp,CTp
110-22-10040	SITKA B-1	57.37518 N	134.09129 W	C052S071E07	COp,Pp,CHp,DVp,CTp
	SITKA B-1	57.39248 N	134.11404 W	C052S070E01	COp,Pp,CHp,DVp,CTp
110-22-10040-2009	SITKA B-1	57.38273 N	134.10189 W	C052S070E12	COp
	SITKA B-1	57.38051 N	134.11080 W	C052S070E12	COp
110-22-10040-2009-3002	SITKA B-1	57.38223 N	134.10721 W	C052S070E12	COp
	SITKA B-1	57.38192 N	134.11200 W	C052S070E12	COp
110-22-10060	SITKA B-1	57.39577 N	134.19013 W	C052S070E04	COp,Pp,CHp
	SITKA B-1	57.41206 N	134.20542 W	C051S070E32	Pp,CHp
110-22-10060-2006	SITKA B-1	57.40015 N	134.19073 W	C052S070E04	COp,Pp,CHp
	SITKA B-1	57.40938 N	134.19166 W	C051S070E33	COp,Pp,CHp
110-22-10080	SITKA B-1	57.38983 N	134.20041 W	C052S070E04	COp,Pp,CHp
	SITKA B-1	57.38706 N	134.22754 W	C052S070E05	COp,Pp,CHp
110-22-10090	SITKA B-1	57.37192 N	134.18256 W	C052S070E16	COp,Pp
	SITKA B-1	57.36491 N	134.20681 W	C052S070E17	COp
110-22-10098	SITKA B-1	57.34056 N	134.18473 W	C052S070E28	COp
	SITKA B-1	57.34139 N	134.19612 W	C052S070E28	COp
110-22-10100	SITKA B-1	57.33559 N	134.18283 W	C052S070E28	COp,Pp,CHp,DVp
	SITKA B-1	57.33608 N	134.21267 W	C052S070E29	COp,Pp,CHp,DVp
110-22-10140	SITKA B-1	57.30516 N	134.16976 W	C053S071E05	COp,Pp,CHp
	SITKA B-1	57.30572 N	134.20288 W	C053S070E01	COp
110-22-10150	SITKA B-1	57.30225 N	134.13979 W	C053S071E04	COp
	SITKA B-1	57.28998 N	134.13917 W	C053S071E09	COp
110-23-10030	SUMDUM C-6	57.53707 N	133.94509 W	C050S071E13	COp,Pp,DVp,CTp
	SUMDUM C-6	57.55113 N	133.95625 W	C050S071E12	COp,Pp,DVp,CTp

WATER BODY NUMBER / NAME	MAP SHEET	LAT.	LONG.	LEGAL	SPECIES
110-23-10040	SUMDUM C-6	57.53091 N	133.95558 W	C050S071E24	COp,Pp,CHp,DVp,CTp
	SUMDUM C-6	57.54417 N	133.96569 W	C050S071E14	COp,Pp,CHp,DVp,CTp
110-23-10050	SUMDUM C-6	57.52030 N	133.95915 W	C050S071E24	COp,Pp,CHp,DVp,CTp
	SUMDUM C-6	57.51884 N	133.96897 W	C050S071E23	COp,Pp,CHp,DVp,CTp
110-23-10080	SITKA B-1	57.49590 N	134.00428 W	C050S071E34	COp,Pp,CHp,DVp,CTp
	SITKA C-1	57.51253 N	134.01222 W	C050S071E27	COp,Pp,CHp,DVp,CTp
110-23-10087	SITKA B-1	57.49753 N	134.03222 W	C050S071E33	Ps,CHs
	SITKA B-1	57.49915 N	134.03240 W	C050S071E33	Ps,CHs
110-23-10100	SITKA C-1	57.50797 N	134.10237 W	C050S070E25	COp,Pp,CHp,SHp,DVp,CTp
	SITKA C-1	57.50104 N	134.21810 W	C050S070E32	COp,Pp,CHp,SHp,DVp,CTp
110-23-10100-2004	SITKA C-1	57.51760 N	134.11205 W	C050S070E24	COp,Pp,CHp,SHp,DVp,CTp
	SITKA C-1	57.54451 N	134.14926 W	C050S070E15	COp,Pp,CHp,SHp,DVp,CTp
110-23-10100-2004-3004	SITKA C-1	57.53551 N	134.11395 W	C050S070E13	COp,Pp,CHp,SHp,DVp,CTp
	SITKA C-1	57.54889 N	134.09500 W	C050S070E12	COp,Pp,CHp,SHp,DVp,CTp
110-23-10100-2004-3006	SITKA C-1	57.53963 N	134.11694 W	C050S070E13	COp,Pp,CHp,SHp,DVp,CTp
	SITKA C-1	57.55276 N	134.13031 W	C050S070E11	COp,Pp,CHp,SHp,DVp,CTp
110-23-10120	SITKA B-1	57.49749 N	134.09087 W	C050S071E31	Pp
	SITKA B-1	57.49200 N	134.11534 W	C050S070E36	Pp
110-23-10150	SITKA B-1	57.46718 N	134.10907 W	C051S070E12	COp,Pp,CHp,SHp,DVp,CTp
	SITKA B-1	57.44307 N	134.19824 W	C051S070E21	COp,Pp,CHp,SHp,DVp,CTp
110-23-10150-2004	SITKA B-1	57.46065 N	134.12780 W	C051S070E11	COp
	SITKA B-1	57.46720 N	134.13635 W	C051S070E11	COp
110-23-10150-2012	SITKA B-1	57.44875 N	134.18400 W	C051S070E16	COp,CHp,SHp,DVp,CTp
	SITKA B-1	57.45840 N	134.20241 W	C051S070E17	COp,CHp,SHp,DVp,CTp
110-23-10165	SITKA B-1	57.46434 N	134.04946 W	C051S071E08	Ps
	SITKA B-1	57.46244 N	134.04968 W	C051S071E08	Ps
110-23-10180	SITKA B-1	57.41632 N	134.00113 W	C051S071E27	COp
	SITKA B-1	57.41640 N	134.03023 W	C051S071E28	COp
110-23-10190	SITKA B-1	57.41496 N	134.00152 W	C051S071E34	COp,Pp,CHp,DVp,CTp
	SITKA B-1	57.41719 N	134.08715 W	C051S071E30	COp,DVp,CTp

WATER BODY NUMBER / NAME	MAP SHEET	LAT.	LONG.	LEGAL	SPECIES
110-23-10200	SUMDUM B-6	57.41284 N	133.98434 W	C051S071E35	COp,DVp
	SUMDUM B-6	57.40489 N	133.98415 W	C051S071E35	COp,DVp
110-23-10210	SUMDUM B-6	57.41810 N	133.93126 W	C051S072E30	COp,Pp,DVp
	SUMDUM B-6	57.40991 N	133.94797 W	C051S071E36	COp,Pp,DVp
110-31-10010	SUMDUM C-5	57.51055 N	133.50818 W	C050S074E27	COp,Pp,CHp,SHp,DVp,CTp
	SUMDUM C-5	57.51197 N	133.49299 W	C050S074E26	COp,Pp,CHp,SHp,DVp,CTp
110-31-10020	SUMDUM B-5	57.46951 N	133.50958 W	C051S074E10	COp,Pp,CHp,DVp,CTp
Libby Creek	SUMDUM B-5	57.48409 N	133.46287 W	C051S074E01	COp,Pp,CHp,DVp,CTp
110-31-10030	SUMDUM B-5	57.28772 N	133.47862 W	C053S075E10	COp,Pp,CHp,DVp,CTp
	SUMDUM A-5	57.24459 N	133.44546 W	C053S075E26	COp,Pp,CHp,DVp,CTp
110-31-10100	SUMDUM A-5	57.21913 N	133.49866 W	C054S075E04	COp,Pp,DVp
	SUMDUM A-5	57.21601 N	133.48578 W	C054S075E04	COp,Pp,DVp
110-32-10010	SUMDUM C-5	57.56529 N	133.55232 W	C050S074E04	COp,Pp
	SUMDUM C-5	57.57045 N	133.55977 W	C050S074E04	COp,Pp
110-32-10020	SUMDUM C-5	57.57747 N	133.51457 W	C049S074E34	COp,Pp,CHp
	SUMDUM C-5	57.60349 N	133.52431 W	C049S074E22	COp,Pp,CHp
110-32-10050	SUMDUM C-5	57.59133 N	133.41344 W	C049S075E29	COp,Pp
Taylor Creek	SUMDUM C-5	57.59941 N	133.39870 W	C049S075E28	COp,Pp
110-32-10070	SUMDUM C-5	57.59367 N	133.33709 W	C049S075E26	COp,Pp,CHp
Spruce Creek	SUMDUM C-4	57.59782 N	133.32659 W	C049S075E26	COp,Pp,CHp
110-32-10090	SUMDUM C-5	57.57867 N	133.35003 W	C049S075E34	Sp,Kp,COp,Pp,CHp,SHp,DVp,CTp
Chuck River	SUMDUM B-4	57.46572 N	133.18224 W	C051S076E11	Kp,COp,CTp
110-32-10090-2011	SUMDUM C-5	57.56739 N	133.34734 W	C050S075E03	Kp,COp,Pp,CHp,SHp,DVp
Sylvia Creek	SUMDUM C-5	57.56510 N	133.34394 W	C050S075E02	Kp,COp,Pp,CHp,SHp,DVp
110-32-10090-2018	SUMDUM B-4	57.49937 N	133.28436 W	C050S076E30	Kp,COp,Pp,CHp,DVp
	SUMDUM B-4	57.47129 N	133.27399 W	C051S076E06	Kp,COp,Pp,DVp
110-32-10090-2018-3017	SUMDUM B-4	57.48648 N	133.27329 W	C050S076E31	COp
	SUMDUM B-4	57.47778 N	133.27167 W	C051S076E06	COp
110-32-10090-2018-3017-4007	SUMDUM B-4	57.48359 N	133.27116 W	C051S076E06	COp
	SUMDUM B-4	57.48291 N	133.26886 W	C051S076E06	COp

WATER BODY NUMBER / NAME	MAP SHEET	LAT.	LONG.	LEGAL	SPECIES
110-32-10090-2018-3017-4013	SUMDUM B-4	57.48222 N	133.27056 W	C051S076E06	COp
	SUMDUM B-4	57.48091 N	133.26868 W	C051S076E06	COp
110-32-10090-2018-3018	SUMDUM B-4	57.48809 N	133.27389 W	C050S076E31	COp
	SUMDUM B-4	57.48864 N	133.27846 W	C050S076E31	COp
110-32-10090-2018-3024	SUMDUM B-4	57.48223 N	133.27717 W	C051S076E06	COp
	SUMDUM B-4	57.47888 N	133.28094 W	C051S076E06	COp
110-32-10090-2031	SUMDUM B-4	57.46768 N	133.19255 W	C051S076E10	Kp,COp
	SUMDUM B-4	57.46956 N	133.19166 W	C051S076E10	Kp,COp
110-32-10120	SUMDUM C-5	57.57652 N	133.45933 W	C049S074E36	Pp,CHp,DVp,CTp
	SUMDUM C-5	57.56896 N	133.44292 W	C050S075E06	Pp,CHp,DVp,CTp
110-32-10130	SUMDUM C-5	57.56231 N	133.47656 W	C050S074E01	Pp,CHp,DVp,CTp
	SUMDUM C-5	57.56171 N	133.45859 W	C050S074E01	Pp,CHp,DVp,CTp
110-32-10140	SUMDUM C-5	57.55010 N	133.48554 W	C050S074E11	Pp,CHp,SHp,DVp,CTp
	SUMDUM C-5	57.54285 N	133.47396 W	C050S074E12	Pp,CHp,SHp,DVp,CTp
110-32-10160	SUMDUM C-5	57.53941 N	133.49541 W	C050S074E14	Pp,CHp,SHp,DVp,CTp
	SUMDUM C-5	57.52883 N	133.48904 W	C050S074E14	Pp,CHp,SHp,DVp,CTp
110-33-10034	SUMDUM B-5	57.43943 N	133.46279 W	C051S074E24	COp
	SUMDUM B-5	57.44057 N	133.46474 W	C051S074E24	COp
110-33-10034-2005	SUMDUM B-5	57.43917 N	133.46583 W	C051S074E24	COp
	SUMDUM B-5	57.43917 N	133.46723 W	C051S074E24	COp
110-33-10040	SUMDUM B-5	57.44200 N	133.42829 W	C051S075E18	COp
	SUMDUM B-5	57.45342 N	133.41820 W	C051S075E17	COp
110-33-10040-2009	SUMDUM B-5	57.44480 N	133.42338 W	C051S075E17	COp
	SUMDUM B-5	57.44860 N	133.42694 W	C051S075E17	COp
110-33-10040-2014	SUMDUM B-5	57.44723 N	133.41547 W	C051S075E17	COp
	SUMDUM B-5	57.44666 N	133.41095 W	C051S075E17	COp
110-33-10050	SUMDUM B-5	57.44347 N	133.37225 W	C051S075E15	COp,Pp,CHp,DVp
	SUMDUM B-5	57.45831 N	133.38551 W	C051S075E09	COp,Pp
110-33-10050-2010	SUMDUM B-5	57.45343 N	133.37784 W	C051S075E16	DVp
	SUMDUM B-5	57.45952 N	133.37224 W	C051S075E10	DVp

WATER BODY NUMBER / NAME	MAP SHEET	LAT.	LONG.	LEGAL	SPECIES
110-33-10060	SUMDUM B-5	57.45307 N	133.35250 W	C051S075E15	COp,Pp,DVp
	SUMDUM B-5	57.46147 N	133.36107 W	C051S075E10	COp,Pp,DVp
110-33-10065	SUMDUM B-5	57.45401 N	133.35299 W	C051S075E15	COp,Pp,DVp
	SUMDUM B-5	57.46116 N	133.35400 W	C051S075E10	COp,Pp,DVp
110-33-10080	SUMDUM B-4	57.45164 N	133.31441 W	C051S075E13	COp,Pp,CHp,SHp,DVp,CTp
	SUMDUM B-4	57.47799 N	133.32309 W	C051S075E02	COp,Pp,CHp,SHp,DVp,CTp
110-33-10080-2004	SUMDUM B-4	57.45282 N	133.30546 W	C051S075E13	Pp,CHp
	SUMDUM B-4	57.44266 N	133.30509 W	C051S075E13	Pp,CHp
110-33-10080-2007	SUMDUM B-4	57.45170 N	133.30812 W	C051S075E13	COr
	SUMDUM B-4	57.45402 N	133.30906 W	C051S075E13	COr
110-33-10080-2008	SUMDUM B-4	57.44972 N	133.30541 W	C051S075E13	COr
	SUMDUM B-4	57.45759 N	133.30325 W	C051S075E12	COr
110-33-10080-2009	SUMDUM B-4	57.45842 N	133.30842 W	C051S075E12	COr
	SUMDUM B-4	57.46123 N	133.31432 W	C051S075E12	COr
110-33-10080-2009-3003	SUMDUM B-4	57.45990 N	133.31333 W	C051S075E12	COr
	SUMDUM B-4	57.45933 N	133.31631 W	C051S075E12	COr
110-33-10080-2013	SUMDUM B-4	57.46223 N	133.30584 W	C051S075E12	COr
	SUMDUM B-4	57.46806 N	133.32056 W	C051S075E11	COr
110-33-10080-2020	SUMDUM B-4	57.47292 N	133.31375 W	C051S075E01	COr
	SUMDUM B-4	57.47779 N	133.30309 W	C051S075E01	COr
110-33-10083	SUMDUM B-4	57.44872 N	133.31683 W	C051S075E13	COp
	SUMDUM B-4	57.44423 N	133.31540 W	C051S075E13	COp
110-33-10090	SUMDUM B-4	57.44550 N	133.32306 W	C051S075E14	Ps
	SUMDUM B-4	57.43565 N	133.33200 W	C051S075E23	Ps
110-33-10090-2011	SUMDUM B-4	57.44162 N	133.32524 W	C051S075E14	Ps
	SUMDUM B-4	57.43773 N	133.32635 W	C051S075E23	Ps
110-33-10090-2011-3005	SUMDUM B-4	57.44073 N	133.32558 W	C051S075E23	Ps
	SUMDUM B-4	57.43757 N	133.32370 W	C051S075E23	Ps
110-33-10130	SUMDUM B-5	57.41397 N	133.34781 W	C051S075E27	COp,Pp,CHp,SHp,DVp,CTp
	SUMDUM B-4	57.41308 N	133.29296 W	C051S076E30	COp,Pp,CHp,SHp,DVp,CTp

WATER BODY NUMBER / NAME	MAP SHEET	LAT.	LONG.	LEGAL	SPECIES
110-33-10130-2008	SUMDUM B-5	57.40806 N	133.34111 W	C051S075E35	COr
	SUMDUM B-5	57.40166 N	133.34634 W	C051S075E35	COr
110-33-10130-2012	SUMDUM B-5	57.40830 N	133.33978 W	C051S075E35	COr
	SUMDUM B-4	57.40104 N	133.32828 W	C051S075E35	COr
110-33-10130-2012-3005	SUMDUM B-4	57.40446 N	133.33008 W	C051S075E35	COr
	SUMDUM B-4	57.40554 N	133.31500 W	C051S075E36	COr
110-33-10130-2012-3006	SUMDUM B-5	57.40637 N	133.33799 W	C051S075E35	COr
	SUMDUM B-5	57.40234 N	133.34056 W	C051S075E35	COr
110-33-10135	SUMDUM B-5	57.41361 N	133.35361 W	C051S075E27	COp
	SUMDUM B-5	57.41249 N	133.35056 W	C051S075E27	COp
110-33-10160	SUMDUM B-5	57.40932 N	133.37012 W	C051S075E34	Pp,DVp,CTp
	SUMDUM B-5	57.40552 N	133.36867 W	C051S075E34	Pp,DVp,CTp
110-33-10180	SUMDUM B-5	57.40300 N	133.38817 W	C051S075E33	Pp,DVp,CTp
	SUMDUM B-5	57.39808 N	133.38150 W	C051S075E33	Pp,DVp,CTp
110-33-10180-2004	SUMDUM B-5	57.40220 N	133.38843 W	C051S075E33	Ps
	SUMDUM B-5	57.40070 N	133.38813 W	C051S075E33	Ps
110-33-10200	SUMDUM B-5	57.40405 N	133.40480 W	C051S075E32	Pp,DVp,CTp
	SUMDUM B-5	57.39596 N	133.40841 W	C052S075E05	DVp,CTp
110-34-10010	SUMDUM B-5	57.34160 N	133.39541 W	C052S075E21	COp,Pp,DVp
	SUMDUM B-5	57.34857 N	133.38730 W	C052S075E21	COp,Pp,DVp
110-34-10012	SUMDUM B-5	57.33831 N	133.38030 W	C052S075E28	Ps
	SUMDUM B-5	57.33932 N	133.38038 W	C052S075E28	Ps
110-34-10020	SUMDUM B-5	57.33741 N	133.33779 W	C052S075E26	COp,Pp,CHp,DVp
	SUMDUM B-5	57.34799 N	133.33573 W	C052S075E23	COp,Pp,CHp,DVp
110-34-10025	SUMDUM B-4	57.34516 N	133.12042 W	C052S077E19	COp
	SUMDUM B-4	57.34957 N	133.12316 W	C052S077E19	COp
110-34-10030	SUMDUM B-4	57.37602 N	133.06125 W	C052S077E09	Sp,COp,Pp,CHp,SHp,DVp
	SUMDUM B-3	57.38513 N	132.98915 W	C052S077E01	Sp,COp,Pp,CHp,SHp,DVp
110-34-10030-0010	SUMDUM B-3	57.40694 N	132.93610 W	C051S078E32	Sp,COp,SHp,DVp

WATER BODY NUMBER / NAME	MAP SHEET	LAT.	LONG.	LEGAL	SPECIES
110-34-10030-2013	SUMDUM B-4	57.40230 N	133.04555 W	C051S077E34	Sp,COp,Pp,CHp,SHp,DVp
	SUMDUM B-4	57.41365 N	133.04321 W	C051S077E27	Sp,COp,Pp,CHp,SHp,DVp
110-34-10040	SUMDUM B-4	57.35477 N	133.05355 W	C052S077E16	COp
	SUMDUM B-4	57.35742 N	133.04552 W	C052S077E15	COp
110-34-10060	SUMDUM B-4	57.31821 N	133.09621 W	C052S077E32	COp,Pp,CHp,SHp,DVp,CTp
	SUMDUM B-4	57.29172 N	133.08410 W	C053S078E07	COp,Pp,CHp,SHp,DVp,CTp
110-34-10080	SUMDUM A-4	57.23987 N	133.19704 W	C053S077E29	COp,Pp,CHp,SHp,DVp,CTp
	SUMDUM A-4	57.22277 N	133.13894 W	C054S077E02	COp,Pp,CHp,SHp,DVp,CTp
110-34-10100	SUMDUM B-4	57.29016 N	133.30475 W	C053S076E10	COp,Pp,DVp,CTp
	SUMDUM B-4	57.27685 N	133.28673 W	C053S076E14	COp,Pp,DVp,CTp
110-34-10110	SUMDUM B-4	57.28778 N	133.31555 W	C053S076E10	COp,Pp
	SUMDUM B-4	57.28056 N	133.30834 W	C053S076E15	COp,Pp
110-34-10120	SUMDUM B-5	57.28547 N	133.34603 W	C053S076E09	COp,Pp,DVp
	SUMDUM B-5	57.28028 N	133.33471 W	C053S076E16	COp,Pp,DVp
110-34-10130	SUMDUM B-5	57.28494 N	133.35911 W	C053S076E08	COp,Pp,DVp,CTp
	SUMDUM B-5	57.27416 N	133.34852 W	C053S076E16	COp,Pp,DVp,CTp
110-34-10139	SUMDUM B-5	57.28550 N	133.41160 W	C053S075E12	COp,Pp,DVp
	SUMDUM B-5	57.28282 N	133.40287 W	C053S076E07	COp,Pp,DVp
110-34-10140	SUMDUM B-5	57.28534 N	133.41298 W	C053S075E12	COp,Pp,DVp,CTp
Negro Creek	SUMDUM B-5	57.26914 N	133.41763 W	C053S075E13	DVp,CTp
111-11-10200	SITKA C-1	57.69533 N	134.06874 W	C048S070E22	Pp,CHp
Bear Creek	SITKA C-1	57.68921 N	134.09232 W	C048S070E28	Pp,CHp
111-12-10050	SUMDUM C-6	57.63097 N	133.99473 W	C049S071E15	Sp,COp,Pp,CHp,SHp,DVp,CTp
*Pleasant Creek	SITKA C-1	57.61861 N	134.01528 W	C049S071E15	Sp,COp,Pp,CHp,SHp,DVp,CTp
111-12-10100	SITKA C-1	57.63841 N	134.00852 W	C049S071E10	COp,DVp
*Pleasant Bay Creek	SITKA C-1	57.63826 N	134.01810 W	C049S071E09	COp,DVp
111-13-10010	SITKA C-1	57.65599 N	134.02311 W	C049S071E04	COp,DVp
*Mole Harbor Creek	SITKA C-1	57.64768 N	134.02568 W	C049S071E04	COp,DVp
111-13-10090	SITKA C-1	57.64610 N	134.09705 W	C049S070E12	Pp,DVp
*East Mole River	SITKA C-1	57.62949 N	134.08597 W	C049S071E18	Pp,DVp

WATER BODY NUMBER / NAME	MAP SHEET	LAT.	LONG.	LEGAL	SPECIES
111-13-10100	SITKA C-1	57.64707 N	134.10034 W	C049S070E01	COp,Pp,CHp,SHp,DVp,CTp
Mole River	SITKA C-1	57.59072 N	134.16434 W	C049S070E27	SHp,DVp
111-13-10100-2003	SITKA C-1	57.63334 N	134.12780 W	C049S070E11	COp
	SITKA C-1	57.62522 N	134.11363 W	C049S070E13	COp
111-13-10100-2008	SITKA C-1	57.62785 N	134.17258 W	C049S070E15	COp,DVp,CTp
	SITKA C-1	57.65353 N	134.17631 W	C049S070E04	COp,DVp,CTp
111-13-10100-2008-0010	SITKA C-1	57.65333 N	134.17445 W	C049S070E03	COp,DVp,CTp
Islet Lake					
111-13-10150	SITKA C-1	57.66967 N	134.09109 W	C048S070E33	Pp,CHp
	SITKA C-1	57.66557 N	134.12251 W	C048S070E32	Pp,CHp
111-14-10010	SITKA D-1	57.93002 N	134.13848 W	C045S070E31	COp
	SITKA D-1	57.93674 N	134.12994 W	C045S070E30	COp
111-14-10100	SITKA D-1	57.86720 N	134.10681 W	C046S070E20	Pp
*Winning Cove Creek	SITKA D-1	57.87640 N	134.10244 W	C046S070E17	Pp
111-14-10110	SITKA D-1	57.86323 N	134.09953 W	C046S070E20	Pp
	SITKA D-1	57.87168 N	134.08916 W	C046S070E21	Pp
111-14-10150	SITKA D-1	57.84027 N	134.07631 W	C046S070E33	Pp,CHp
	SITKA D-1	57.84587 N	134.06769 W	C046S070E27	Pp,CHp
111-14-10180	SITKA D-1	57.82418 N	134.04061 W	C047S070E02	Pp,CHp
*Spook Creek	SITKA D-1	57.83813 N	134.03208 W	C046S070E35	Pp,CHp
111-14-10240	SITKA D-1	57.79042 N	134.01218 W	C047S070E13	Pp
*West Dorn Creek	SUMDUM D-6	57.79236 N	134.00000 W	C047S070E13	Pp
111-14-10380	SITKA D-1	57.75917 N	134.14280 W	C047S070E30	Pp
	SITKA D-1	57.75138 N	134.14439 W	C047S070E31	Pp
111-14-10420	SITKA D-1	57.79418 N	134.16838 W	C047S069E13	Pp
	SITKA D-1	57.77826 N	134.17766 W	C047S069E23	Pp
111-14-10440	SITKA D-1	57.80777 N	134.18571 W	C047S069E11	Pp
	SITKA D-1	57.80422 N	134.19590 W	C047S069E11	Pp
111-14-10460	SITKA D-1	57.83585 N	134.21263 W	C046S069E34	Pp
	SITKA D-1	57.83137 N	134.22806 W	C046S069E34	Pp

WATER BODY NUMBER / NAME	MAP SHEET	LAT.	LONG.	LEGAL	SPECIES
111-14-10900	SITKA D-1	57.78607 N	134.12798 W	C047S070E19	COp
	SITKA D-1	57.79806 N	134.12534 W	C047S070E18	COp
111-15-10200	SITKA D-1	57.82404 N	134.29280 W	C047S069E06	Pp,CHp,SHp
*Windfall Creek	SITKA D-1	57.79313 N	134.28568 W	C047S069E18	Pp,CHp,SHp
111-15-10240	SITKA D-1	57.84840 N	134.30774 W	C046S069E30	Pp,CHp
	SITKA D-2	57.83414 N	134.36272 W	C046S068E35	Pp,CHp
111-15-10280	SITKA D-1	57.86138 N	134.29995 W	C046S069E19	Pp,CHp
	SITKA D-1	57.86892 N	134.31020 W	C046S069E19	Pp,CHp
111-15-10300	SITKA D-1	57.90508 N	134.28831 W	C046S069E06	Pp,CHp
Pack Creek	SITKA D-2	57.91320 N	134.35746 W	C046S068E02	Pp,CHp
111-16-10300	SITKA D-1	57.95849 N	134.31220 W	C045S068E24	Pp,CHp
	SITKA D-1	57.95248 N	134.32770 W	C045S068E24	Pp,CHp
111-16-10320	SITKA D-1	57.98278 N	134.33145 W	C045S068E12	Pp,CHp
	SITKA D-2	57.97525 N	134.35088 W	C045S068E14	Pp,CHp
111-16-10350	SITKA D-2	57.99225 N	134.34301 W	C045S068E02	Pp,CHp
*Swan Cove Creek	SITKA D-2	57.98852 N	134.35452 W	C045S068E11	Pp,CHp
111-16-10450	SITKA D-2	57.99474 N	134.34672 W	C045S068E02	Pp,CHp
	SITKA D-2	57.99528 N	134.36219 W	C045S068E02	Pp,CHp
111-17-10090	JUNEAU A-1	58.03709 N	134.33333 W	C044S068E29	Pp,CHp
	JUNEAU A-2	58.03003 N	134.37710 W	C044S067E25	Pp,CHp
111-17-10100	JUNEAU A-2	58.04234 N	134.33969 W	C044S068E20	Kp,COp,Pp,CHp
King Salmon River	JUNEAU A-2	58.09012 N	134.42032 W	C044S067E02	Kp,COp,Pp,CHp
111-17-10100-2007	JUNEAU A-2	58.06441 N	134.37928 W	C044S067E13	COp
	JUNEAU A-2	58.06408 N	134.41521 W	C044S067E14	COp
111-17-10200	JUNEAU A-1	58.03964 N	134.28087 W	C044S068E22	Pp
	JUNEAU A-1	58.05201 N	134.29179 W	C044S068E16	Pp
111-17-10240	JUNEAU A-1	58.06770 N	134.30171 W	C044S068E09	Pp
	JUNEAU A-1	58.08029 N	134.33093 W	C044S068E08	Pp
111-17-10280	JUNEAU A-1	58.09832 N	134.31741 W	C043S068E32	COp,Pp,CHp
*Portage Creek	JUNEAU A-2	58.12594 N	134.37315 W	C043S067E24	COp,Pp,CHp

WATER BODY NUMBER / NAME	MAP SHEET	LAT.	LONG.	LEGAL	SPECIES
111-17-10360	JUNEAU A-1	58.06332 N	134.24744 W	C044S068E14	COp,Pp
	JUNEAU A-1	58.06527 N	134.23191 W	C044S068E13	COp,Pp
111-17-10400	JUNEAU A-1	58.04195 N	134.22368 W	C044S068E24	COp,Pp
	JUNEAU A-1	58.03988 N	134.21116 W	C044S068E24	COp,Pp
111-17-10480	SITKA D-1	57.98882 N	134.15654 W	C045S069E12	COp
	SITKA D-1	57.96502 N	134.12889 W	C045S070E18	COp
111-17-10490	SITKA D-1	57.98099 N	134.15967 W	C045S069E12	COp
	SITKA D-1	57.93473 N	134.10874 W	C045S070E29	COp
111-17-10490-2005	SITKA D-1	57.95052 N	134.12227 W	C045S070E20	COp
	SITKA D-1	57.94860 N	134.10116 W	C045S070E20	COp
111-20-10200	SUMDUM C-5	57.67272 N	133.64153 W	C048S073E30	COp,Pp
*Thistle Ledge Creek	SUMDUM C-5	57.66846 N	133.62113 W	C048S073E32	COp,Pp
111-20-10240	SUMDUM C-5	57.63870 N	133.61561 W	C049S073E12	COp,Pp,CHp
*Point League Creek	SUMDUM C-5	57.63168 N	133.58926 W	C049S074E07	COp,Pp,CHp
111-20-10290	SUMDUM C-6	57.69684 N	133.89324 W	C048S071E22	Pp
	SUMDUM C-6	57.69097 N	133.92282 W	C048S071E21	Pp
111-20-10300	SUMDUM C-6	57.70889 N	133.89254 W	C048S071E15	Pp
	SUMDUM C-6	57.70644 N	133.91693 W	C048S071E16	Pp
111-20-10310	SUMDUM C-6	57.71908 N	133.89338 W	C048S071E15	Pp
	SUMDUM C-6	57.72087 N	133.90593 W	C048S071E10	Pp
111-20-10380	SUMDUM D-6	57.77985 N	133.90709 W	C047S071E22	Pp
	SUMDUM D-6	57.77443 N	133.92871 W	C047S071E21	Pp
111-20-10400	SUMDUM D-6	57.81881 N	133.92052 W	C047S071E04	Pp
	SUMDUM D-6	57.80930 N	133.93979 W	C047S071E08	Pp
111-20-10410	SUMDUM D-6	57.84447 N	133.94382 W	C046S071E32	Pp
	SUMDUM D-6	57.83863 N	133.95373 W	C046S071E32	Pp
111-21-10020	SUMDUM D-5	57.81384 N	133.63934 W	C047S073E07	COr
	SUMDUM D-5	57.81828 N	133.64401 W	C047S073E06	COr
111-21-10030	SUMDUM D-5	57.83549 N	133.62748 W	C046S073E32	COr
	SUMDUM D-5	57.83528 N	133.63283 W	C046S073E32	COr

WATER BODY NUMBER / NAME	MAP SHEET	LAT.	LONG.	LEGAL	SPECIES
111-21-10040	SUMDUM D-5	57.88327 N	133.64923 W	C046S073E18	Pp
	SUMDUM D-5	57.87926 N	133.66413 W	C046S073E18	Pp
111-21-10150	SUMDUM D-5	57.92007 N	133.40927 W	C045S074E34	Pp
	SUMDUM D-5	57.98114 N	133.40654 W	C045S074E10	Pp
111-21-10460	SUMDUM D-5	57.77000 N	133.53892 W	C047S073E26	Ps,CHs
	SUMDUM D-5	57.77787 N	133.54301 W	C047S073E23	Ps,CHs
111-21-10500	SUMDUM C-5	57.73222 N	133.45749 W	C048S074E05	Ps
	SUMDUM C-5	57.74203 N	133.46625 W	C048S074E05	Ps
111-21-10500-2006	SUMDUM C-5	57.73519 N	133.46033 W	C048S074E05	Ps
	SUMDUM C-5	57.74134 N	133.45657 W	C048S074E05	Ps
111-21-10510	SUMDUM C-5	57.72940 N	133.44391 W	C048S074E09	COr
	SUMDUM C-5	57.73127 N	133.44327 W	C048S074E04	COr
111-21-10520	SUMDUM C-5	57.72562 N	133.42294 W	C048S074E09	Ps,CHs
	SUMDUM C-5	57.73257 N	133.41853 W	C048S074E03	Ps,CHs
111-21-10530	SUMDUM C-5	57.71861 N	133.40326 W	C048S074E10	Pp,CHp
	SUMDUM C-5	57.72142 N	133.37881 W	C048S074E11	Pp,CHp
111-21-10920	SUMDUM C-5	57.66675 N	133.42239 W	C048S074E33	COr,Ps
	SUMDUM C-5	57.65819 N	133.40956 W	C048S074E34	COr,Ps
111-21-10940	SUMDUM C-5	57.67212 N	133.47575 W	C048S074E30	CHs
	SUMDUM C-5	57.66694 N	133.46263 W	C048S074E32	CHs
111-21-10950	SUMDUM C-5	57.67198 N	133.48088 W	C048S074E30	Ps,CHs
	SUMDUM C-5	57.66426 N	133.47625 W	C048S074E31	Ps,CHs
111-31-10050	JUNEAU A-1	58.07683 N	134.01624 W	C044S070E06	Sp,COp,SHp,DVp,CTp
*Taku Lake Creek	JUNEAU A-1	58.10235 N	134.01797 W	C043S070E31	COp,DVp
111-31-10050-0010 Taku Lake	JUNEAU A-1	58.09195 N	134.02528 W	C043S070E31	Sp,COp,DVp
111-31-10200	SUMDUM D-6	57.92539 N	133.83246 W	C045S071E36	COp
	SUMDUM D-6	57.92056 N	133.80785 W	C045S072E31	COp
111-31-10250	SUMDUM D-6	57.83531 N	133.74161 W	C046S072E34	Pp,CHp
	SUMDUM D-6	57.83726 N	133.72635 W	C046S072E34	Pp,CHp

WATER BODY NUMBER / NAME	MAP SHEET	LAT.	LONG.	LEGAL	SPECIES
111-31-10300	SUMDUM D-6	57.85871 N	133.97509 W	C046S071E30	Pp
	SUMDUM D-6	57.85126 N	133.99232 W	C046S070E25	Pp
111-31-10320	SUMDUM D-6	57.87602 N	133.98414 W	C046S071E18	Pp
	SUMDUM D-6	57.87300 N	134.00000 W	C046S070E24	Pp
111-31-10360	SITKA D-1	57.89783 N	134.00332 W	C046S070E12	Pp
	SITKA D-1	57.89246 N	134.02718 W	C046S070E11	Pp
111-31-10400	SITKA D-1	57.91372 N	134.00345 W	C046S070E01	Pp
	SITKA D-1	57.90805 N	134.02811 W	C046S070E02	Pp
111-31-10440	SITKA D-1	57.93728 N	134.03622 W	C045S070E26	Pp
	SITKA D-1	57.93478 N	134.04136 W	C045S070E26	Pp
111-31-10520	SITKA D-1	57.98123 N	134.09575 W	C045S070E09	COp
	SITKA D-1	57.98267 N	134.10926 W	C045S070E08	COp
111-31-10600	JUNEAU A-1	58.02971 N	134.11695 W	C044S069E27	Pp
	JUNEAU A-1	58.02918 N	134.13947 W	C044S069E28	Pp
111-31-10700	JUNEAU A-1	58.12419 N	134.23002 W	C043S068E24	COp,Pp
*Doty's Creek	JUNEAU A-1	58.11797 N	134.25405 W	C043S068E26	COp,Pp
111-32-10130	JUNEAU B-1	58.30656 N	134.14256 W	C041S069E21	Ps,CHs
Carlson Creek	JUNEAU B-1	58.30945 N	134.15644 W	C041S069E17	Ps,CHs
111-32-10291	JUNEAU B-1	58.38639 N	134.04563 W	C040S069E20	COr
	JUNEAU B-1	58.38507 N	134.05475 W	C040S069E20	COr
111-32-10294	JUNEAU B-1	58.39205 N	134.03681 W	C040S069E21	COr
	JUNEAU B-1	58.39242 N	134.04428 W	C040S069E20	COr
111-32-10296	JUNEAU B-1	58.39474 N	134.03602 W	C040S069E21	COr
	JUNEAU B-1	58.39512 N	134.04381 W	C040S069E20	COr
111-32-10298	JUNEAU B-1	58.39747 N	134.03414 W	C040S069E21	COr
	JUNEAU B-1	58.39814 N	134.04320 W	C040S069E20	COr
111-32-10320	TAKU RIVER B-6	58.42444 N	133.96916 W	C040S069E11	Sp,Kp,COp,Pp,CHp,SHp,DVp,CTp
Taku River	TAKU RIVER C-5	58.58201 N	133.65405 W	C038S071E14	Sp,Kp,COp,Pp,CHp,SHp,DVp,CTp
111-32-10320-2004	TAKU RIVER B-6	58.43825 N	133.93809 W	C040S069E01	COp,DVp
	TAKU RIVER B-6	58.48002 N	133.92403 W	C039S070E19	COp,DVp

WATER BODY NUMBER / NAME	MAP SHEET	LAT.	LONG.	LEGAL	SPECIES
111-32-10320-2013	TAKU RIVER B-6	58.49679 N	133.97852 W	C039S069E14	COp,DVp,CTp
Sockeye Creek	JUNEAU C-1	58.54000 N	134.00000 W	C038S069E27	COp
111-32-10320-2013-3004	TAKU RIVER C-6	58.52270 N	133.97599 W	C039S069E02	COp,DVp,CTp
	TAKU RIVER C-6	58.52500 N	133.97145 W	C038S069E35	COp,DVp,CTp
111-32-10320-2016	TAKU RIVER C-6	58.50623 N	133.88260 W	C039S070E08	COp,CHp,DVp,CTp
Johnson Creek	TAKU RIVER B-6	58.47664 N	133.84520 W	C039S070E22	COp
111-32-10320-2016-3005	TAKU RIVER C-6	58.50692 N	133.85196 W	C039S070E09	COp,CHp,DVp,CTp
	TAKU RIVER C-6	58.50370 N	133.84317 W	C039S070E10	COp,DVp,CTp
111-32-10320-2019	TAKU RIVER C-6	58.52112 N	133.88833 W	C039S070E05	COp,DVp,CTp
*Twin Glacier Creek	TAKU RIVER C-6	58.52800 N	133.88309 W	C038S070E32	COp,DVp,CTp
111-32-10320-2019-0010	TAKU RIVER C-6	58.54417 N	133.89945 W	C038S070E29	COp,DVp,CTp
Twin Glacier Lake					
111-32-10320-2019-3006	TAKU RIVER C-6	58.54278 N	133.86834 W	C038S070E28	COp,DVp,CTp
	TAKU RIVER C-6	58.54028 N	133.86749 W	C038S070E28	COp,DVp,CTp
111-32-10320-2021	TAKU RIVER C-6	58.52846 N	133.84238 W	C038S070E34	COp,Pp,DVp,CTp
Moose Creek	TAKU RIVER C-6	58.55085 N	133.84112 W	C038S070E27	DVp,CTp
111-32-10320-2021-3008	TAKU RIVER C-6	58.54112 N	133.81373 W	C038S070E26	COp,DVp,CTp
	TAKU RIVER C-6	58.54976 N	133.79214 W	C038S070E25	COp
111-32-10320-2021-3008-4004	TAKU RIVER C-6	58.54317 N	133.79317 W	C038S070E25	COp,DVp,CTp
	TAKU RIVER C-6	58.54752 N	133.78116 W	C038S070E25	COp
111-32-10320-2021-3012	TAKU RIVER C-6	58.55032 N	133.82779 W	C038S070E27	COp
	TAKU RIVER C-6	58.55636 N	133.82527 W	C038S070E22	COp
111-32-10320-2024	TAKU RIVER C-6	58.50185 N	133.78384 W	C039S070E12	Sp,COp,CHp,DVp
Yehring Creek	TAKU RIVER C-6	58.50006 N	133.72822 W	C039S071E08	Sp,COp
111-32-10320-2024-3004	TAKU RIVER C-6	58.50257 N	133.75817 W	C039S071E07	COp,DVp
	TAKU RIVER B-6	58.49525 N	133.77571 W	C039S070E13	COp,DVp
111-32-10320-2032	TAKU RIVER C-6	58.52920 N	133.74118 W	C038S071E31	Sp,Kp,COp,Pp,CHp
Wright River	TAKU RIVER C-5	58.50061 N	133.65951 W	C039S071E10	Sp,Kp,COp,Pp,CHp
111-32-10320-2052	TAKU RIVER C-6	58.54346 N	133.68121 W	C038S071E27	Sp,COp,CHp,DVp,CTp
Fish Creek	TAKU RIVER C-5	58.53646 N	133.63635 W	C038S071E35	COp,CHp,DVp,CTp

WATER BODY NUMBER / NAME	MAP SHEET	LAT.	LONG.	LEGAL	SPECIES
111-32-10780	TAKU RIVER B-6	58.35273 N	133.99063 W	C040S069E34	DVp
Davidson Creek	TAKU RIVER B-6	58.37157 N	133.85805 W	C040S070E28	DVp
111-32-10780-2010	TAKU RIVER B-6	58.36826 N	133.91666 W	C040S070E31	DVp
	TAKU RIVER B-6	58.37104 N	133.89767 W	C040S070E29	DVp
111-32-10800	TAKU RIVER B-6	58.31589 N	133.96822 W	C041S070E16	Pp,DVp
Turner Creek	TAKU RIVER B-6	58.31362 N	133.95990 W	C041S070E15	Pp,DVp
111-32-10990	JUNEAU A-1	58.12428 N	134.04095 W	C043S070E19	Pp,CHp
	JUNEAU A-1	58.10819 N	134.00395 W	C043S070E29	Pp
111-32-10990-2005	JUNEAU A-1	58.11217 N	134.01740 W	C043S070E30	Pp
	TAKU RIVER A-6	58.13027 N	133.95807 W	C043S070E22	Pp
111-33-10080	TAKU RIVER A-6	58.03348 N	133.80789 W	C044S071E21	COp
	TAKU RIVER A-6	58.03382 N	133.82286 W	C044S071E21	COp
111-33-10100	TAKU RIVER A-6	58.04771 N	133.80457 W	C044S071E16	Pp,CHp
Prospect Creek	TAKU RIVER A-6	58.07676 N	133.85067 W	C044S071E05	Pp,CHp
111-33-10300	TAKU RIVER A-6	58.13518 N	133.71992 W	C043S071E13	Sp,COp,Pp,CHp
Speel River	TAKU RIVER A-5	58.19273 N	133.56565 W	C042S072E25	Sp,COp
111-33-10300-0010	TAKU RIVER A-5	58.19917 N	133.56195 W	C042S072E25	Sp,COp
111-33-10300-2014	TAKU RIVER A-5	58.15850 N	133.62425 W	C043S072E10	COs,Ps,CHs
	TAKU RIVER A-5	58.15003 N	133.59998 W	C043S072E11	Ps
111-34-10200	TAKU RIVER A-6	58.02181 N	133.74090 W	C044S071E25	COp
	TAKU RIVER A-6	58.03451 N	133.73665 W	C044S071E24	COp
111-34-10220	TAKU RIVER A-6	58.01613 N	133.73165 W	C044S071E36	COp
	TAKU RIVER A-6	58.04209 N	133.71643 W	C044S071E24	COp
111-34-10240	TAKU RIVER A-6	58.01357 N	133.72918 W	C044S071E36	COp
	TAKU RIVER A-6	58.01981 N	133.71731 W	C044S071E25	COp
111-34-10400	SUMDUM D-6	57.96044 N	133.83097 W	C045S071E24	Pp
	SUMDUM D-6	57.95972 N	133.81955 W	C045S072E19	Pp
111-34-10410	SUMDUM D-6	57.95990 N	133.83200 W	C045S071E24	Pp
	SUMDUM D-6	57.95417 N	133.82458 W	C045S072E19	Pp

WATER BODY NUMBER / NAME	MAP SHEET	LAT.	LONG.	LEGAL	SPECIES
111-35-10050	TAKU RIVER A-6	58.00024 N	133.68957 W	C045S072E01	Sp,COp,Pp,CHs,DVp
Whiting River	TAKU RIVER A-5	58.15557 N	133.34274 W	C043S074E08	Sp,COp,Pp,CHs,DVp
111-35-10050-2032	TAKU RIVER A-5	58.15403 N	133.34119 W	C043S074E08	COp,Pp,CHp
	TAKU RIVER A-4	58.16594 N	133.30836 W	C043S074E04	COs,Ps,CHs
111-35-10050-2032-0010	TAKU RIVER A-4	58.16917 N	133.30194 W	C043S074E03	CHp
111-35-10050-2035	TAKU RIVER A-5	58.15557 N	133.34274 W	C043S074E08	Sp,COp,Pp,CHs,DVp
	TAKU RIVER A-5	58.20613 N	133.50545 W	C042S073E29	Sp,COp,DVp
111-35-10050-2035-0010	TAKU RIVER A-5	58.21167 N	133.36833 W	C042S074E19	Sp,COp,DVp
Crescent Lake					
111-35-10050-2035-0020	TAKU RIVER A-5	58.20583 N	133.50889 W	C042S073E29	Sp,COp,DVp
111-35-10050-2035-3007	TAKU RIVER A-4	58.19771 N	133.32619 W	C042S074E28	Ss
	TAKU RIVER A-5	58.19553 N	133.33333 W	C042S074E28	Ss
111-35-10050-2035-3013	TAKU RIVER A-5	58.20806 N	133.38846 W	C042S074E19	Ss
	TAKU RIVER A-5	58.19886 N	133.39089 W	C042S073E25	Ss
111-35-10170	SUMDUM D-6	57.96265 N	133.69245 W	C045S072E14	Pp,CHp
	SUMDUM D-6	57.96751 N	133.66667 W	C045S072E13	Pp,CHp
111-35-10200	SUMDUM D-6	57.94413 N	133.68987 W	C045S072E25	Pp,CHp
Sweetheart Creek	SUMDUM D-6	57.94618 N	133.67407 W	C045S072E25	Pp,CHp
111-35-10320	SUMDUM D-6	57.93168 N	133.68085 W	C045S072E36	COp,Pp,CHp
Gilbert Creek	SUMDUM D-6	57.90966 N	133.67061 W	C046S072E01	COp,Pp,CHp
111-35-10340	SUMDUM D-6	57.92790 N	133.69725 W	C045S072E35	Pp,CHp
	SUMDUM D-6	57.91509 N	133.68714 W	C046S072E01	Pp,CHp
111-35-10360	SUMDUM D-6	57.92875 N	133.69669 W	C045S072E35	Pp,CHp
	SUMDUM D-6	57.90994 N	133.71836 W	C046S072E02	Pp,CHp
111-35-10420	SUMDUM D-6	57.96308 N	133.74219 W	C045S072E15	Pp
	SUMDUM D-6	57.94476 N	133.74209 W	C045S072E27	Pp
111-40-10050	JUNEAU B-2	58.35724 N	134.52199 W	C040S066E33	COsr
	JUNEAU B-2	58.35959 N	134.52219 W	C040S066E33	COsr

WATER BODY NUMBER / NAME	MAP SHEET	LAT.	LONG.	LEGAL	SPECIES
111-40-10060	JUNEAU B-2	58.35773 N	134.51877 W	C040S066E33	COr
	JUNEAU B-2	58.36220 N	134.51794 W	C040S066E33	COr
111-40-10070	JUNEAU B-2	58.35314 N	134.51791 W	C040S066E33	Sp,COp,Pp,CHp,DVp,CTr
Switzer Creek	JUNEAU B-2	58.36616 N	134.49770 W	C040S066E27	COp,CHp,DVp,CTr
111-40-10070-2001	JUNEAU B-2	58.35698 N	134.51354 W	C040S066E33	COr
	JUNEAU B-2	58.35760 N	134.51479 W	C040S066E33	COr
111-40-10070-2003	JUNEAU B-2	58.35925 N	134.50782 W	C040S066E34	COp,DVp
	JUNEAU B-2	58.35894 N	134.50998 W	C040S066E33	COp,DVp
111-40-10070-2006	JUNEAU B-2	58.35824 N	134.50744 W	C040S066E34	COr
	JUNEAU B-2	58.35832 N	134.50612 W	C040S066E34	COr
111-40-10070-2009	JUNEAU B-2	58.36185 N	134.50523 W	C040S066E34	COr
	JUNEAU B-2	58.36193 N	134.50855 W	C040S066E34	COr
111-40-10070-2013	JUNEAU B-2	58.36216 N	134.50479 W	C040S066E34	COr,CTr
	JUNEAU B-2	58.36415 N	134.50580 W	C040S066E34	COr,CTr
111-40-10070-2020	JUNEAU B-2	58.36351 N	134.49863 W	C040S066E34	COr
	JUNEAU B-2	58.36323 N	134.48897 W	C040S066E34	COr
111-40-10100	JUNEAU B-2	58.35078 N	134.50657 W	C041S067E06	COp,CHs,DVp
Lemon Creek	JUNEAU B-2	58.37963 N	134.44137 W	C040S066E25	COp,DVp
111-40-10100-2029	JUNEAU B-2	58.36978 N	134.47738 W	C040S066E26	COsr,CHs
	JUNEAU B-2	58.37625 N	134.47951 W	C040S066E26	COsr,CHs
111-40-10100-2036	JUNEAU B-2	58.36938 N	134.46806 W	C040S066E26	COr,DVr
Sawmill Creek	JUNEAU B-2	58.36785 N	134.46314 W	C040S066E26	COr,DVr
111-40-10125	JUNEAU B-2	58.34533 N	134.50148 W	C041S067E05	COsr,Ps,CHs,DVr
	JUNEAU B-2	58.35700 N	134.47686 W	C040S066E35	COsr,DVr
111-40-10125-2007	JUNEAU B-2	58.34839 N	134.49409 W	C041S067E05	COr
	JUNEAU B-2	58.35047 N	134.49440 W	C041S067E05	COr
111-40-10150	JUNEAU B-2	58.33044 N	134.47275 W	C041S067E09	COs,Pp,CHs,DVp
Salmon Creek	JUNEAU B-2	58.33323 N	134.45909 W	C041S067E09	COs,Pp,CHs,DVp
111-40-10200	JUNEAU B-2	58.29780 N	134.41829 W	C041S067E23	Pp,CHp
	JUNEAU B-2	58.29914 N	134.41806 W	C041S067E23	Pp,CHp

WATER BODY NUMBER / NAME	MAP SHEET	LAT.	LONG.	LEGAL	SPECIES
111-40-10280	JUNEAU B-1	58.26095 N	134.32349 W	C042S068E05	Pp,CHp
Sheep Creek	JUNEAU B-1	58.26827 N	134.32230 W	C041S068E32	Pp,CHp
111-40-10400	JUNEAU A-1	58.14436 N	134.27585 W	C043S068E15	COp,Pp
	JUNEAU A-1	58.12530 N	134.27653 W	C043S068E22	COp,Pp
111-40-10500	JUNEAU A-2	58.17018 N	134.43601 W	C043S067E03	COp,CHp
Stink Creek	JUNEAU A-2	58.15471 N	134.42386 W	C043S067E10	COp,CHp
111-40-10600	JUNEAU A-2	58.24936 N	134.62548 W	C042S066E09	COp,Ps,CHs,DVp,CTp
*Middle Pt. Creek	JUNEAU B-2	58.25157 N	134.62201 W	C042S066E04	COp,Ps,CHs,DVp,CTp
111-40-10635	JUNEAU A-2	58.23252 N	134.58890 W	C042S066E15	COr
	JUNEAU A-2	58.23268 N	134.58652 W	C042S066E14	COr
111-40-10690	JUNEAU A-2	58.22638 N	134.49955 W	C042S067E17	COr,Pp,CHp,DVp,CTp
	JUNEAU A-2	58.23316 N	134.52194 W	C042S067E18	COr,Pp,CHp,DVp,CTp
111-40-10700	JUNEAU A-2	58.22644 N	134.49924 W	C042S067E17	COp,SHp
Hilda Creek	JUNEAU A-2	58.23630 N	134.49555 W	C042S067E08	COp,SHp
111-40-10820	JUNEAU A-1	58.23051 N	134.30331 W	C042S068E16	COpr,Ps,CHs
Nevada Creek	JUNEAU A-1	58.23007 N	134.30501 W	C042S068E16	COpr,Ps,CHs
111-40-10850	JUNEAU A-2	58.24664 N	134.33527 W	C042S068E08	Ps
Bullion Creek	JUNEAU A-2	58.24424 N	134.33782 W	C042S068E08	Ps
111-40-10860	JUNEAU B-2	58.25339 N	134.34406 W	C042S068E06	Pp
Ready Bullion Creek	JUNEAU B-2	58.25220 N	134.34960 W	C042S068E06	Pp
111-40-10890	JUNEAU B-2	58.28581 N	134.40969 W	C041S067E26	Pp,DVp
Lawson Creek	JUNEAU B-2	58.28481 N	134.41190 W	C041S067E26	Pp,DVp
111-40-10900	JUNEAU B-2	58.29812 N	134.43270 W	C041S067E22	Ps,CHs
Kowee Creek	JUNEAU B-2	58.29538 N	134.43829 W	C041S067E22	Ps,CHs
111-40-10910	JUNEAU B-2	58.30417 N	134.44768 W	C041S067E22	COp
Grant Creek	JUNEAU B-2	58.29999 N	134.46212 W	C041S067E21	COp
111-40-10920	JUNEAU B-2	58.31301 N	134.45749 W	C041S067E16	COp,CHp,DVp
Eagle Creek	JUNEAU B-2	58.30998 N	134.46208 W	C041S067E16	COp,CHp,DVp
111-40-10940	JUNEAU B-2	58.32409 N	134.47931 W	C041S067E08	DVp
Falls Creek	JUNEAU B-2	58.31993 N	134.48538 W	C041S067E17	DVp

WATER BODY NUMBER / NAME	MAP SHEET	LAT.	LONG.	LEGAL	SPECIES
111-40-10960	JUNEAU B-2	58.33207 N	134.49742 W	C041S067E08	COr,DVp
Neilson Creek	JUNEAU B-2	58.33128 N	134.50000 W	C041S067E08	COr,DVp
111-40-10980	JUNEAU B-2	58.34063 N	134.52195 W	C041S067E06	COr,Ps,DVp,CTr
Hendrickson Creek	JUNEAU B-2	58.33178 N	134.52779 W	C041S067E07	COr,DVp,CTr
111-41-10050	JUNEAU A-2	58.17603 N	134.55913 W	C043S066E01	COp,Pp,CHp,SHp,DVp
Admiralty Creek	JUNEAU A-2	58.10643 N	134.44557 W	C043S067E27	COp,DVp
111-41-10050-0010	JUNEAU A-2	58.12611 N	134.47972 W	C043S067E20	COp,DVp
Young Lake					
111-41-10100	JUNEAU A-2	58.17047 N	134.60863 W	C043S066E03	Pp,CHp
	JUNEAU A-2	58.16579 N	134.60011 W	C043S066E03	Pp,CHp
111-41-10120	JUNEAU A-2	58.16386 N	134.62721 W	C043S066E04	COp
	JUNEAU A-2	58.15822 N	134.59811 W	C043S066E10	COp
111-41-10160	JUNEAU A-3	58.16060 N	134.66822 W	C043S066E08	COp
	JUNEAU A-3	58.15556 N	134.66668 W	C043S066E08	COp
111-41-10170	JUNEAU A-3	58.16036 N	134.67687 W	C043S066E07	COp
	JUNEAU A-3	58.15103 N	134.67093 W	C043S066E07	COp
111-41-10180	JUNEAU A-3	58.16127 N	134.69911 W	C043S065E12	COp,Pp,CHp
Fowler Creek	JUNEAU A-3	58.14584 N	134.72761 W	C043S065E14	Pp,CHp
111-41-10180-2007	JUNEAU A-3	58.15641 N	134.70619 W	C043S065E12	COp,Pp
	JUNEAU A-3	58.14251 N	134.71108 W	C043S065E13	COp,Pp
111-41-10190	JUNEAU A-3	58.16836 N	134.70011 W	C043S065E01	COp
*Zinc Creek	JUNEAU A-3	58.17561 N	134.70490 W	C043S065E01	COp
111-50-10060	JUNEAU C-3	58.52934 N	134.81227 W	C038S064E34	COr,DVr
	JUNEAU C-3	58.53166 N	134.81231 W	C038S064E34	COr,DVr
111-50-10070	JUNEAU C-3	58.52182 N	134.80897 W	C039S064E02	Sp,COp,Pp,CHp,SHp,DVp,CTp
Eagle River	JUNEAU C-3	58.55851 N	134.75303 W	C038S065E19	Pp,CHp
111-50-10070-2004	JUNEAU C-3	58.52147 N	134.80254 W	C039S064E02	Sp,COp,Pp,CHp,SHp,DVp,CTp
Herbert River	JUNEAU C-3	58.52994 N	134.72236 W	C038S065E32	Sp,COp,Pp
111-50-10070-2004-0010	JUNEAU C-3	58.53250 N	134.71333 W	C038S065E32	Sp,COp,Pp

WATER BODY NUMBER / NAME	MAP SHEET	LAT.	LONG.	LEGAL	SPECIES
111-50-10070-2004-3002	JUNEAU C-3	58.52041 N	134.80152 W	C039S064E02	Sp,COp,Pp,CHp,DVp
	JUNEAU B-3	58.50000 N	134.76806 W	C039S064E12	Sp,COp,Pp,CHp
111-50-10070-2004-3002-4007	JUNEAU C-3	58.52030 N	134.79974 W	C039S064E02	COsr,DVr
	JUNEAU C-3	58.52611 N	134.78888 W	C039S064E02	COsr,DVr
111-50-10070-2004-3002-4007-5004	JUNEAU C-3	58.51945 N	134.79417 W	C039S064E02	COsr,DVr
	JUNEAU C-3	58.51473 N	134.78723 W	C039S064E02	COsr,DVr
111-50-10070-2004-3002-4007-5010	JUNEAU C-3	58.52111 N	134.79279 W	C039S064E02	COsr,DVr
	JUNEAU C-3	58.51861 N	134.78362 W	C039S064E01	COsr,DVr
111-50-10070-2004-3002-4007-5010-6003	JUNEAU C-3	58.52083 N	134.79111 W	C039S064E02	COsr,DVr
	JUNEAU C-3	58.52323 N	134.78815 W	C039S064E02	COsr,DVr
111-50-10070-2004-3002-4007-5010-6009	JUNEAU C-3	58.51944 N	134.78695 W	C039S064E02	COsr,DVr
	JUNEAU C-3	58.52222 N	134.78723 W	C039S064E02	COsr,DVr
111-50-10070-2004-3002-4007-5010-6009-7003	JUNEAU C-3	58.52111 N	134.78806 W	C039S064E02	COsr,DVr
	JUNEAU C-3	58.52111 N	134.78556 W	C039S064E02	COsr,DVr
111-50-10070-2004-3002-4017	JUNEAU C-3	58.50945 N	134.77527 W	C039S064E12	COsr,DVr
	JUNEAU C-3	58.51472 N	134.78222 W	C039S064E01	COsr,DVr
111-50-10070-2004-3002-4017-5004	JUNEAU C-3	58.50985 N	134.77482 W	C039S064E12	COsr,DVr
	JUNEAU C-3	58.50861 N	134.77083 W	C039S064E12	COsr,DVr
111-50-10070-2004-3002-4017-5008	JUNEAU C-3	58.51069 N	134.77521 W	C039S064E12	COsr,DVr
	JUNEAU C-3	58.51056 N	134.77112 W	C039S064E12	COsr,DVr
111-50-10070-2004-3002-4017-5008-6011	JUNEAU C-3	58.51070 N	134.77340 W	C039S064E12	COsr,DVr
	JUNEAU C-3	58.51250 N	134.77444 W	C039S064E12	COsr,DVr
111-50-10070-2004-3002-4021	JUNEAU C-3	58.50278 N	134.76749 W	C039S064E12	COsr,DVr
	JUNEAU C-3	58.50457 N	134.76109 W	C039S064E12	COsr,DVr
111-50-10070-2004-3002-4021-5004	JUNEAU C-3	58.50278 N	134.76555 W	C039S064E12	COsr,DVr
	JUNEAU C-3	58.50167 N	134.76084 W	C039S064E12	COsr,DVr
111-50-10070-2004-3006	JUNEAU C-3	58.52703 N	134.76102 W	C039S064E01	Sp,COp,Pp,CHp,SHp,DVp,CTp
	JUNEAU B-3	58.48387 N	134.70362 W	C039S065E20	COp
111-50-10070-2004-3006-0010 Windfall Lake	JUNEAU C-3	58.50722 N	134.72556 W	C039S065E08	Sp,COp,SHp,DVp,CTp

WATER BODY NUMBER / NAME	MAP SHEET	LAT.	LONG.	LEGAL	SPECIES
111-50-10070-2004-3006-4003	JUNEAU C-3	58.50394 N	134.71992 W	C039S065E08	COp
Windfall Creek	JUNEAU B-3	58.49813 N	134.71003 W	C039S065E17	COp
111-50-10070-2004-3006-4006	JUNEAU B-3	58.49202 N	134.71977 W	C039S065E17	COp,SHp
Slate Creek	JUNEAU B-3	58.48317 N	134.72758 W	C039S065E20	COp,SHp
111-50-10070-2009	JUNEAU C-3	58.54252 N	134.78315 W	C038S064E36	COp,DVp
Boulder Creek	JUNEAU C-3	58.55164 N	134.78550 W	C038S064E26	COp,DVp
111-50-10070-2012	JUNEAU C-3	58.55375 N	134.75108 W	C038S065E30	COp,Ps,CHs,DVp
	JUNEAU C-3	58.56098 N	134.73115 W	C038S065E19	COp,Ps,CHs,DVp
111-50-10070-2018	JUNEAU C-3	58.55884 N	134.75231 W	C038S065E19	Ps,CHs
	JUNEAU C-3	58.55809 N	134.74475 W	C038S065E19	Ps,CHs
111-50-10100	JUNEAU B-3	58.49476 N	134.77898 W	C039S064E13	COp,Pp,CHp,SHp,DVp,CTp
Peterson Creek	JUNEAU B-3	58.47205 N	134.75800 W	C039S064E24	COp,Pp,CHp,SHp,DVp
111-50-10110	JUNEAU B-3	58.49386 N	134.78082 W	C039S064E13	COp
	JUNEAU B-3	58.49128 N	134.78054 W	C039S064E13	COp
111-50-10140	JUNEAU B-3	58.47102 N	134.78331 W	C039S064E24	COr,Ps,DVp,CTp
Shrine Creek	JUNEAU B-3	58.45200 N	134.76771 W	C039S064E36	COr,DVp,CTp
111-50-10200	JUNEAU B-3	58.43471 N	134.76269 W	C040S064E01	COr,Ps,CTr
	JUNEAU B-3	58.44355 N	134.76671 W	C039S064E36	COr,Ps,CTr
111-50-10300	JUNEAU B-3	58.39577 N	134.74681 W	C040S065E18	COr,Pp,CHp,DVp
Lena Creek	JUNEAU B-3	58.39049 N	134.72753 W	C040S065E20	COr,CHp,DVp
111-50-10310	JUNEAU B-3	58.39312 N	134.75004 W	C040S065E19	COpr,Pp,CHr,DVr,CTr
	JUNEAU B-3	58.38981 N	134.73936 W	C040S065E19	CTr
111-50-10310-2008	JUNEAU B-3	58.38945 N	134.74325 W	C040S065E19	COr
	JUNEAU B-3	58.38627 N	134.73985 W	C040S065E19	COr
111-50-10350	JUNEAU B-2	58.38288 N	134.66615 W	C040S065E22	Ps
Auke Nu Creek	JUNEAU B-2	58.38594 N	134.66562 W	C040S065E22	Ps
111-50-10370	JUNEAU B-2	58.38467 N	134.65602 W	C040S065E22	Ps,CHs
Waydelich Creek	JUNEAU B-2	58.38555 N	134.65688 W	C040S065E22	Ps,CHs
111-50-10390	JUNEAU B-2	58.38750 N	134.64655 W	C040S065E22	COr,Ps
Bay Creek	JUNEAU B-2	58.38981 N	134.64857 W	C040S065E22	COr

WATER BODY NUMBER / NAME	MAP SHEET	LAT.	LONG.	LEGAL	SPECIES
111-50-10420	JUNEAU B-2	58.38085 N	134.64014 W	C040S065E23	Sp,COp,Ps,CHp,SHp,DVp,CTp
Auke Creek	JUNEAU B-2	58.38349 N	134.63244 W	C040S065E23	Sp,COp,Ps,CHp,SHp,DVp,CTp
111-50-10420-0010	JUNEAU B-2	58.38806 N	134.63028 W	C040S065E23	Sp,COp,Ps,CHp,DVp,CTp
Auke Lake					
111-50-10420-2002	JUNEAU B-2	58.38279 N	134.63214 W	C040S065E23	COr
	JUNEAU B-2	58.38120 N	134.63213 W	C040S065E23	COr
111-50-10420-2006	JUNEAU B-2	58.39267 N	134.62110 W	C040S065E23	COp,DVp,CTs
	JUNEAU B-2	58.39531 N	134.61980 W	C040S065E14	COp,DVp,CTs
111-50-10420-2008	JUNEAU B-2	58.39305 N	134.62292 W	C040S065E23	Ss,COsr,Ps,CHs,CTs
	JUNEAU B-2	58.39475 N	134.62537 W	C040S065E14	Ss,COsr,Ps,CTs
111-50-10420-2010	JUNEAU B-2	58.39104 N	134.63152 W	C040S065E23	COp,Ps
Lake Creek	JUNEAU B-2	58.39879 N	134.63180 W	C040S065E14	COp
111-50-10420-2013	JUNEAU B-2	58.39160 N	134.63493 W	C040S065E23	COp,DVp,CTs
	JUNEAU B-2	58.39290 N	134.63433 W	C040S065E23	COp,DVp,CTs
111-50-10420-2013-3003	JUNEAU B-2	58.39190 N	134.63527 W	C040S065E23	COp,DVp
	JUNEAU B-2	58.39164 N	134.63714 W	C040S065E23	COp,DVp
111-50-10420-2013-3003-4001	JUNEAU B-2	58.39217 N	134.63550 W	C040S065E23	COp,DVp,CTs
	JUNEAU B-2	58.39317 N	134.63596 W	C040S065E23	COp,DVp,CTs
111-50-10420-2015	JUNEAU B-2	58.39155 N	134.63346 W	C040S065E23	COp,CTsp
	JUNEAU B-2	58.39440 N	134.63314 W	C040S065E23	COp,CTsp
111-50-10490	JUNEAU B-2	58.35236 N	134.61961 W	C040S065E35	COr,DVr
	JUNEAU B-2	58.37451 N	134.62146 W	C040S065E26	COr,DVr
111-50-10490-2013	JUNEAU B-2	58.36187 N	134.61898 W	C040S065E35	COr,DVr
	JUNEAU B-2	58.37147 N	134.62370 W	C040S065E26	COr,DVr
111-50-10490-2020	JUNEAU B-2	58.37138 N	134.61638 W	C040S065E25	COr,DVr
	JUNEAU B-2	58.37448 N	134.61101 W	C040S065E25	COr,DVr
111-50-10490-2020-3005	JUNEAU B-2	58.37182 N	134.61359 W	C040S065E25	COr,DVr
	JUNEAU B-2	58.37345 N	134.61280 W	C040S065E25	COr,DVr
111-50-10490-2020-3008	JUNEAU B-2	58.37131 N	134.61361 W	C040S065E25	COr
	JUNEAU B-2	58.37210 N	134.61031 W	C040S065E25	COr

WATER BODY NUMBER / NAME	MAP SHEET	LAT.	LONG.	LEGAL	SPECIES
111-50-10500	JUNEAU B-2	58.35832 N	134.60735 W	C040S065E36	Sp,COp,Pp,CHp,SHp,DVp,CTp
Mendenhall River	JUNEAU B-2	58.41305 N	134.57589 W	C040S066E07	Sp,COp,Pp,CHp,SHp,DVp,CTp
111-50-10500-0020	JUNEAU B-2	58.42333 N	134.57306 W	C040S066E07	Sp,COp,DVp,CTp
Mendenhall Lake					
111-50-10500-2002	JUNEAU B-2	58.35919 N	134.59826 W	C040S065E36	COpr,Pp,CHp,DVp,CTr
Duck Creek	JUNEAU B-2	58.39730 N	134.56399 W	C040S066E18	COr,DVp
111-50-10500-2002-3014	JUNEAU B-2	58.37564 N	134.57707 W	C040S066E30	COsr
	JUNEAU B-2	58.38249 N	134.57309 W	C040S066E19	COsr
111-50-10500-2002-3030	JUNEAU B-2	58.38792 N	134.57239 W	C040S066E19	COr
	JUNEAU B-2	58.38887 N	134.57012 W	C040S066E19	COr
111-50-10500-2003	JUNEAU B-2	58.38149 N	134.59655 W	C040S065E24	COp,Ps,CHp,SHs,DVp
Montana Creek	JUNEAU B-3	58.45515 N	134.66667 W	C039S065E34	COp,DVp
111-50-10500-2003-3011	JUNEAU B-2	58.39267 N	134.60680 W	C040S065E24	COsr
	JUNEAU B-2	58.39577 N	134.60838 W	C040S065E13	COsr
111-50-10500-2003-3014	JUNEAU B-2	58.39609 N	134.60668 W	C040S065E13	COr
	JUNEAU B-2	58.39927 N	134.60624 W	C040S065E13	COr
111-50-10500-2003-3018	JUNEAU B-2	58.39661 N	134.60739 W	C040S065E13	COr
	JUNEAU B-2	58.39848 N	134.60780 W	C040S065E13	COr
111-50-10500-2003-3024	JUNEAU B-2	58.39836 N	134.60904 W	C040S065E13	COr
	JUNEAU B-2	58.40146 N	134.60575 W	C040S065E13	COr
111-50-10500-2003-3042	JUNEAU B-2	58.41612 N	134.61038 W	C040S065E12	COr
	JUNEAU B-2	58.42458 N	134.61604 W	C040S065E01	COr
111-50-10500-2003-3054	JUNEAU B-2	58.43663 N	134.64043 W	C040S065E02	COs,CHs
	JUNEAU B-2	58.44410 N	134.63768 W	C039S065E35	COs,CHs
111-50-10500-2003-3060	JUNEAU B-2	58.44031 N	134.64471 W	C039S065E35	COp,Pp,CHp,DVp
McGinnis Creek	JUNEAU B-2	58.45530 N	134.62706 W	C039S065E35	COp,DVp
111-50-10500-2003-3060-4011	JUNEAU B-2	58.44426 N	134.63887 W	C039S065E35	COs,CHs
	JUNEAU B-2	58.45649 N	134.63662 W	C039S065E26	COs,CHs
111-50-10500-2003-3060-4019	JUNEAU B-2	58.45313 N	134.63066 W	C039S065E35	COs
McGinnis Creek	JUNEAU B-2	58.45691 N	134.62834 W	C039S065E26	COs

WATER BODY NUMBER / NAME	MAP SHEET	LAT.	LONG.	LEGAL	SPECIES
111-50-10500-2004	JUNEAU B-2	58.40374 N	134.57547 W	C040S066E18	COpr,Pp,DVp,CTp
	JUNEAU B-2	58.40700 N	134.54141 W	C040S066E17	COr
111-50-10500-2004-3011	JUNEAU B-2	58.40347 N	134.57315 W	C040S066E18	COpr,Pp,DVp,CTp
	JUNEAU B-2	58.40641 N	134.55173 W	C040S066E17	COr
111-50-10500-2004-3011-4003	JUNEAU B-2	58.40639 N	134.56939 W	C040S066E18	COr,Pp,DVp
	JUNEAU B-2	58.41131 N	134.57005 W	C040S066E07	COr,Pp,DVp
111-50-10500-2004-3011-4007	JUNEAU B-2	58.40574 N	134.56156 W	C040S066E17	COr,DVr,CTp
	JUNEAU B-2	58.40831 N	134.55441 W	C040S066E17	COr,DVr,CTp
111-50-10500-2004-3011-4013	JUNEAU B-2	58.40553 N	134.56083 W	C040S066E17	COp
	JUNEAU B-2	58.40653 N	134.55652 W	C040S066E17	COp
111-50-10500-2004-3020	JUNEAU B-2	58.40386 N	134.55257 W	C040S066E17	COr
	JUNEAU B-2	58.40097 N	134.54290 W	C040S066E17	COr
111-50-10500-2006	JUNEAU B-2	58.41681 N	134.54759 W	C040S066E08	Sp,COsr
Steep Creek	JUNEAU B-2	58.41286 N	134.53688 W	C040S066E08	Sp,COsr
111-50-10500-2010	JUNEAU B-2	58.42345 N	134.53881 W	C040S066E05	Sp,DVp,CTp
Nugget Creek	JUNEAU B-2	58.42667 N	134.53634 W	C040S066E04	Sp,DVp,CTp
111-50-10500-2013	JUNEAU B-2	58.41315 N	134.58039 W	C040S066E07	COr
	JUNEAU B-2	58.41294 N	134.58102 W	C040S066E07	COr
111-50-10500-2013-0010	JUNEAU B-2	58.41219 N	134.58195 W	C040S066E07	COr
111-50-10500-2017	JUNEAU B-2	58.41667 N	134.59007 W	C040S066E07	COr
	JUNEAU B-2	58.41589 N	134.59069 W	C040S066E07	COr
111-50-10500-2019	JUNEAU B-2	58.41654 N	134.58980 W	C040S066E07	COr
	JUNEAU B-2	58.41681 N	134.59026 W	C040S066E07	COr
111-50-10500-2021	JUNEAU B-2	58.41709 N	134.58867 W	C040S066E07	COp
	JUNEAU B-2	58.41744 N	134.58937 W	C040S066E07	COp
111-50-10500-2029	JUNEAU B-2	58.42185 N	134.58556 W	C040S066E07	COr
	JUNEAU B-2	58.42217 N	134.58691 W	C040S066E07	COr
111-50-10500-2035	JUNEAU B-2	58.42631 N	134.58321 W	C040S066E06	COr
	JUNEAU B-2	58.42681 N	134.58404 W	C040S066E06	COr

WATER BODY NUMBER / NAME	MAP SHEET	LAT.	LONG.	LEGAL	SPECIES
111-50-10500-2903	JUNEAU B-2	58.40508 N	134.58262 W	C040S066E18	COr,DVr
	JUNEAU B-2	58.40678 N	134.58472 W	C040S066E18	COr,DVr
111-50-10620	JUNEAU B-2	58.35363 N	134.56790 W	C040S066E31	COp,Ps,CHp,DVp,CTp
Jordan Creek	JUNEAU B-2	58.39156 N	134.55389 W	C040S066E20	COp,CHp,DVp
111-50-10620-2006	JUNEAU B-2	58.36674 N	134.57517 W	C040S066E30	COr,DVr
	JUNEAU B-2	58.35976 N	134.56397 W	C040S066E31	COr,DVr
111-50-10620-2006-3005	JUNEAU B-2	58.36070 N	134.56554 W	C040S066E31	COr,DVr
	JUNEAU B-2	58.36035 N	134.56313 W	C040S066E32	COr,DVr
111-50-10620-2010	JUNEAU B-2	58.37947 N	134.56318 W	C040S066E29	COr
	JUNEAU B-2	58.38165 N	134.55596 W	C040S066E20	COr
111-50-10620-2014	JUNEAU B-2	58.38369 N	134.56311 W	C040S066E20	COr
	JUNEAU B-2	58.38570 N	134.55988 W	C040S066E20	COr
111-50-10620-2016	JUNEAU B-2	58.38958 N	134.55627 W	C040S066E20	COr
	JUNEAU B-2	58.38992 N	134.55080 W	C040S066E20	COr
111-50-10625	JUNEAU B-2	58.35759 N	134.54787 W	C040S066E32	COr
	JUNEAU B-2	58.36055 N	134.54792 W	C040S066E32	COr
111-50-10660	JUNEAU B-2	58.34102 N	134.54726 W	C041S066E01	COp,Ps,DVp,CTr
Johnson Creek	JUNEAU B-2	58.33238 N	134.53658 W	C041S066E12	COp,DVp,CTr
111-50-10670	JUNEAU B-2	58.33775 N	134.57442 W	C041S066E02	COr,CHs,DVp
Ninemile Creek	JUNEAU B-2	58.33263 N	134.56343 W	C041S066E11	COr,CHs,DVp
111-50-10690	JUNEAU B-2	58.33083 N	134.59731 W	C041S066E10	Kp,COp,Pp,CHp,DVp,CTp
Fish Creek	JUNEAU B-2	58.32012 N	134.56352 W	C041S066E14	Kp,COp,Pp,CHp,DVp
111-50-10750	JUNEAU B-3	58.29715 N	134.67639 W	C041S066E19	COsr,Ps,CHp,DVp,CTr
Peterson Creek	JUNEAU B-2	58.27780 N	134.63181 W	C041S066E33	COsr,CHp,DVp,CTr
111-50-10750-2027	JUNEAU B-2	58.28297 N	134.66416 W	C041S066E29	COr,DVr,CTpr
	JUNEAU B-2	58.29017 N	134.64972 W	C041S066E29	DVr,CTpr
111-50-10750-2027-3008	JUNEAU B-2	58.28468 N	134.66172 W	C041S066E29	COr,DVr,CTr
	JUNEAU B-2	58.28765 N	134.64901 W	C041S066E29	CTr
111-50-10750-2027-3008-4008	JUNEAU B-2	58.28481 N	134.65779 W	C041S066E29	COr,CTr
	JUNEAU B-2	58.28546 N	134.65311 W	C041S066E29	CTr

WATER BODY NUMBER / NAME	MAP SHEET	LAT.	LONG.	LEGAL	SPECIES
111-50-10750-2027-3008-4018	JUNEAU B-2	58.28682 N	134.65366 W	C041S066E29	COr,DVr,CTr
	JUNEAU B-2	58.28657 N	134.65234 W	C041S066E29	COr,DVr,CTr
111-50-10750-2027-3008-4029	JUNEAU B-2	58.28765 N	134.64901 W	C041S066E29	DVr,CTr
	JUNEAU B-2	58.28849 N	134.64862 W	C041S066E29	DVr,CTr
111-50-10750-2027-3025	JUNEAU B-2	58.29072 N	134.66485 W	C041S066E29	COr,DVr,CTr
	JUNEAU B-2	58.29396 N	134.66247 W	C041S066E20	COr,DVr,CTr
111-50-10750-2027-3031	JUNEAU B-2	58.29164 N	134.65977 W	C041S066E29	COr,DVr,CTr
	JUNEAU B-2	58.29608 N	134.65503 W	C041S066E20	CTr
111-50-10750-2033	JUNEAU B-2	58.28090 N	134.65971 W	C041S066E29	COsr,Ps
	JUNEAU B-2	58.28498 N	134.64280 W	C041S066E29	COsr
111-50-10750-2033-3007	JUNEAU B-2	58.28049 N	134.65756 W	C041S066E29	COr,DVr,CTr
	JUNEAU B-2	58.28368 N	134.65476 W	C041S066E29	COr,DVr,CTr
111-50-10750-2033-3014	JUNEAU B-2	58.27993 N	134.65549 W	C041S066E29	COr,DVr,CTr
	JUNEAU B-2	58.27966 N	134.65446 W	C041S066E29	COr,DVr,CTr
111-50-10750-2033-3018	JUNEAU B-2	58.28018 N	134.65536 W	C041S066E29	CTr
	JUNEAU B-2	58.27998 N	134.65431 W	C041S066E29	CTr
111-50-10750-2035	JUNEAU B-2	58.27858 N	134.65715 W	C041S066E32	COsr,DVr,CTr
	JUNEAU B-2	58.27883 N	134.63524 W	C041S066E33	COsr,CTr
111-50-10750-2035-3030	JUNEAU B-2	58.27912 N	134.64591 W	C041S066E29	COr,DVr,CTr
	JUNEAU B-2	58.27908 N	134.64426 W	C041S066E29	COr,DVr,CTr
111-50-10750-2035-3035	JUNEAU B-2	58.27954 N	134.64540 W	C041S066E29	COr,DVr,CTr
	JUNEAU B-2	58.28112 N	134.64480 W	C041S066E29	COr,DVr,CTr
111-50-10750-2035-3035-4006	JUNEAU B-2	58.27983 N	134.64483 W	C041S066E29	COr,DVr,CTr
	JUNEAU B-2	58.28032 N	134.64310 W	C041S066E29	COr,DVr,CTr
111-50-10750-2035-3043	JUNEAU B-2	58.27885 N	134.64030 W	C041S066E33	CTr
	JUNEAU B-2	58.27894 N	134.63914 W	C041S066E28	CTr
111-50-10750-2037	JUNEAU B-2	58.27650 N	134.65338 W	C041S066E32	COr,DVr,CTr
	JUNEAU B-2	58.27672 N	134.64762 W	C041S066E32	COr,DVr,CTr
111-50-10750-2037-3011	JUNEAU B-2	58.27717 N	134.64837 W	C041S066E32	DVr,CTr
	JUNEAU B-2	58.27744 N	134.64831 W	C041S066E32	DVr,CTr

WATER BODY NUMBER / NAME	MAP SHEET	LAT.	LONG.	LEGAL	SPECIES
111-50-10750-2037-3015	JUNEAU B-2	58.27672 N	134.64762 W	C041S066E32	COr,DVr,CTr
	JUNEAU B-2	58.27720 N	134.64698 W	C041S066E32	COr,DVr,CTr
111-50-10750-2042	JUNEAU B-2	58.27430 N	134.65029 W	C041S066E32	DVr,CTr
	JUNEAU B-2	58.27102 N	134.63143 W	C041S066E33	DVr,CTr
111-50-10750-2054	JUNEAU B-2	58.27463 N	134.64832 W	C041S066E32	COr,DVr,CTr
	JUNEAU B-2	58.27212 N	134.63617 W	C041S066E33	DVr,CTr
111-50-10750-2057	JUNEAU B-2	58.27469 N	134.64747 W	C041S066E32	COr,DVr,CTr
	JUNEAU B-2	58.27608 N	134.64488 W	C041S066E32	COr,DVr,CTr
111-50-10800	JUNEAU B-3	58.28083 N	134.77975 W	C041S065E28	COp,Pp,CHp,SHp
Bear Creek	JUNEAU B-3	58.26955 N	134.82772 W	C041S065E32	COp
111-50-10830	JUNEAU B-3	58.30459 N	134.80031 W	C041S065E21	COp
	JUNEAU B-3	58.30853 N	134.81657 W	C041S065E17	COp
111-50-10850	JUNEAU B-3	58.34056 N	134.85388 W	C041S065E06	COp
	JUNEAU B-3	58.33528 N	134.85945 W	C041S064E12	COp
111-50-10880	JUNEAU B-3	58.31977 N	134.87432 W	C041S064E13	COp,Pp
*Barlow Head Creek	JUNEAU B-3	58.30996 N	134.85820 W	C041S065E18	COp,Pp
111-50-10920	JUNEAU B-3	58.33382 N	134.89656 W	C041S064E11	COp,Pp
	JUNEAU B-3	58.31947 N	134.91313 W	C041S064E14	COp,Pp
111-90-10050	TAKU RIVER A-6	58.03755 N	133.93773 W	C044S070E22	COp,Pp,CHp
Limestone Creek	TAKU RIVER A-6	58.03755 N	133.88668 W	C044S070E24	COp,Pp,CHp
111-90-10050-2005	TAKU RIVER A-6	58.04337 N	133.91027 W	C044S070E23	Pp,CHp
	TAKU RIVER A-6	58.05296 N	133.89076 W	C044S070E13	Pp,CHp
112-10-10300	JUNEAU C-4	58.54413 N	135.17371 W	C038S062E28	COp,Pp,CHp
	JUNEAU C-4	58.53852 N	135.18450 W	C038S062E33	COp,Pp,CHp
112-10-10308	JUNEAU C-4	58.54699 N	135.17450 W	C038S062E28	COs,Ps,CHs
	JUNEAU C-4	58.55130 N	135.18926 W	C038S062E28	COs,Ps,CHs
112-11-10020	SITKA A-3	57.04441 N	134.77001 W	C056S067E04	COp,Pp,CHp
	SITKA A-3	57.04679 N	134.77375 W	C056S067E04	COp,Pp,CHp
112-11-10030	SITKA A-3	57.07107 N	134.79274 W	C055S067E29	COp,Pp,CHp
	SITKA A-3	57.06184 N	134.80287 W	C055S067E32	COp,Pp,CHp

WATER BODY NUMBER / NAME	MAP SHEET	LAT.	LONG.	LEGAL	SPECIES
112-11-10030-2001	SITKA A-3	57.06864 N	134.79357 W	C055S067E29	COp,Pp,CHp
	SITKA A-3	57.06751 N	134.79236 W	C055S067E29	COp,Pp,CHp
112-11-10033	SITKA A-3	57.07397 N	134.82594 W	C055S067E30	COp,Pp,CHp
	SITKA A-3	57.07091 N	134.82797 W	C055S067E30	COp,Pp,CHp
112-11-10050	SITKA A-3	57.08845 N	134.83481 W	C055S066E24	COp,Pp,CHp,CTp
Baranof River	SITKA A-3	57.08801 N	134.83663 W	C055S066E24	COp,Pp,CHp,CTp
112-11-10052	SITKA A-3	57.08916 N	134.82382 W	C055S067E19	COp,Pp,CHp,CTp
	SITKA A-3	57.09329 N	134.82815 W	C055S067E19	COp,Pp,CHp,CTp
112-11-10060	SITKA A-3	57.11130 N	134.79189 W	C055S067E08	COp,Pp,CHp
	SITKA A-3	57.11177 N	134.79558 W	C055S067E08	COp,Pp,CHp
112-11-10080	SITKA A-3	57.14242 N	134.86471 W	C054S066E35	COp,Pp,CHp
Takatz Creek	SITKA A-3	57.14423 N	134.86687 W	C054S066E35	COp,Pp,CHp
112-11-10090	SITKA A-3	57.19225 N	134.83354 W	C054S067E18	COp,Pp,CHp
Kasnyku Creek	SITKA A-3	57.19133 N	134.83375 W	C054S067E18	COp,Pp,CHp
112-11-10100	SITKA A-3	57.20301 N	134.84585 W	C054S066E12	COp,Pp,CHp
	SITKA A-3	57.20239 N	134.85237 W	C054S066E12	COp,Pp,CHp
112-11-10110	SITKA A-3	57.21854 N	134.87002 W	C054S066E02	COp,Pp,CHp,DVp
	SITKA A-3	57.21694 N	134.87450 W	C054S066E02	COp,Pp,CHp,DVp
112-11-10120	SITKA A-3	57.23831 N	134.88918 W	C053S066E34	COp,Pp,CHp
	SITKA A-3	57.23987 N	134.91027 W	C053S066E27	COp,Pp,CHp
112-11-10127	SITKA B-3	57.30722 N	134.81278 W	C053S067E06	COp,Pp,CHp
	SITKA B-3	57.32032 N	134.82312 W	C052S066E33	COp,Pp,CHp
112-11-10127-2005	SITKA B-3	57.31611 N	134.81916 W	C052S066E33	COp,Pp,CHp
	SITKA B-3	57.31722 N	134.82361 W	C052S066E33	COp,Pp,CHp
112-11-10129	SITKA B-3	57.32089 N	134.81217 W	C052S066E34	COp,Pp,CHp
	SITKA B-3	57.32244 N	134.81862 W	C052S066E33	COp,Pp,CHp
112-11-10130	SITKA B-3	57.33834 N	134.80945 W	C052S066E27	COp,Pp,CHp
	SITKA B-3	57.34074 N	134.82391 W	C052S066E21	COp,Pp,CHp
112-11-10140	SITKA B-3	57.36084 N	134.81944 W	C052S066E16	COp,Pp,CHp
	SITKA B-3	57.35956 N	134.82733 W	C052S066E16	COp,Pp,CHp

WATER BODY NUMBER / NAME	MAP SHEET	LAT.	LONG.	LEGAL	SPECIES
112-11-10150	SITKA B-3	57.38054 N	134.83817 W	C052S066E09	COp,Pp,CHp,CTp
	SITKA B-3	57.38192 N	134.91084 W	C052S065E12	COp,Pp,CHp
112-11-10150-2002	SITKA B-3	57.37883 N	134.85290 W	C052S066E08	COp,CTp
	SITKA B-3	57.38274 N	134.85258 W	C052S066E08	COp,CTp
112-11-10150-2003	SITKA B-3	57.37762 N	134.85528 W	C052S066E08	COp,Pp,CHp
	SITKA B-3	57.36727 N	134.88527 W	C052S066E18	COp,Pp,CHp
112-11-10150-2010	SITKA B-3	57.38731 N	134.90840 W	C052S065E01	COp,Pp,CHp
	SITKA B-3	57.38831 N	134.91727 W	C052S065E01	COp,Pp,CHp
112-11-10160	SITKA B-3	57.38661 N	134.84353 W	C052S066E05	COp,Pp,CHp
	SITKA B-3	57.38750 N	134.85583 W	C052S066E05	COp,Pp,CHp
112-11-10160-2003	SITKA B-3	57.38583 N	134.85223 W	C052S066E05	COp,Pp,CHp
	SITKA B-3	57.38389 N	134.85556 W	C052S066E05	COp,Pp,CHp
112-11-10170	SITKA B-3	57.38882 N	134.84351 W	C052S066E05	COp,Pp,CHp
	SITKA B-3	57.38927 N	134.85582 W	C052S066E05	COp,Pp,CHp
112-12-10050	SITKA C-3	57.54785 N	134.86196 W	C050S066E08	COp,CHp
*White Rock Creek	SITKA C-3	57.57461 N	134.98882 W	C049S065E33	COp
112-12-10080	SITKA C-3	57.57051 N	134.85275 W	C050S066E05	COp
	SITKA C-3	57.57191 N	134.88896 W	C049S066E31	COp
112-12-10160	SITKA C-3	57.63554 N	134.88747 W	C049S066E07	Sp,COp,Pp,DVp
Basket Creek	SITKA C-3	57.62804 N	134.93176 W	C049S065E14	Sp
112-12-10160-0010	SITKA C-3	57.62972 N	134.91222 W	C049S065E12	Sp,COp,Pp,DVp
Basket Lake					
112-12-10250	SITKA C-3	57.66849 N	134.93715 W	C048S065E31	Sp,COp,Pp,SHp,DVp
Kook Creek	SITKA C-4	57.64464 N	135.04851 W	C049S065E06	Sp,COp,SHp
112-12-10250-0010	SITKA C-3	57.66556 N	134.98223 W	C048S064E36	Sp,COp,SHp,DVp
Kook Lake					
112-12-10250-2010	SITKA C-4	57.66473 N	135.00765 W	C048S064E35	Sp,COp
	SITKA C-4	57.67673 N	135.03987 W	C048S064E28	Sp,COp
112-12-10250-2013	SITKA C-4	57.65157 N	135.02040 W	C049S065E05	COp
	SITKA C-4	57.63315 N	135.01233 W	C049S065E08	COp

WATER BODY NUMBER / NAME	MAP SHEET	LAT.	LONG.	LEGAL	SPECIES
112-12-10340	SITKA C-3	57.70798 N	134.91803 W	C048S065E17	Pp
	SITKA C-3	57.69382 N	134.99748 W	C048S064E23	Pp
112-12-10340-2004	SITKA C-3	57.70532 N	134.92742 W	C048S065E17	Pp
	SITKA C-3	57.70447 N	134.94888 W	C048S065E18	Pp
112-12-10460	SITKA D-3	57.89977 N	134.98258 W	C046S064E12	COp,Pp,CHp
Gypsum Creek	SITKA D-4	57.91675 N	135.03497 W	C046S064E03	COp
112-12-10460-2012	SITKA D-4	57.91347 N	135.02261 W	C046S064E03	COp
	SITKA D-4	57.91969 N	135.02776 W	C045S064E34	COp
112-12-10500	SITKA D-3	57.92319 N	134.93763 W	C045S065E31	COp,Pp,CHs
Wukuklook Creek	SITKA D-4	57.95083 N	135.02117 W	C045S064E22	COp,Pp
112-13-10060	SITKA D-3	57.96982 N	134.94947 W	C045S065E18	COr,Pp,CHp
Iyouktug Creek	JUNEAU A-4	58.01327 N	135.06637 W	C044S063E35	COr
112-13-10060-2004	SITKA D-3	57.97265 N	134.96341 W	C045S064E13	Pp,CHp
	SITKA D-3	57.98665 N	134.97788 W	C045S064E12	Pp,CHp
112-13-10060-2004-3004	SITKA D-3	57.98317 N	134.97174 W	C045S064E12	Pp,CHp
	SITKA D-3	57.98641 N	134.96347 W	C045S064E12	Pp,CHp
112-13-10060-2015	SITKA D-4	57.99670 N	135.04224 W	C045S064E04	COr
	SITKA D-4	57.97989 N	135.07491 W	C045S064E08	COr
112-13-10060-2015-3004	SITKA D-4	57.99667 N	135.04500 W	C045S064E04	COr
	SITKA D-4	57.99877 N	135.05567 W	C045S064E04	COr
112-13-10060-2015-3006	SITKA D-4	57.99601 N	135.04547 W	C045S064E04	COr
	SITKA D-4	57.99777 N	135.06015 W	C045S064E04	COr
112-13-10060-2015-3010	SITKA D-4	57.99171 N	135.05545 W	C045S064E04	COr
	SITKA D-4	57.99626 N	135.06433 W	C045S064E04	COr
112-13-10060-2015-3018	SITKA D-4	57.98498 N	135.07068 W	C045S064E08	COr
	SITKA D-4	57.98314 N	135.08254 W	C045S064E08	COr
112-15-10100	JUNEAU B-3	58.34966 N	134.95426 W	C041S064E04	COp
Cordwood Creek	JUNEAU B-3	58.35761 N	134.93227 W	C040S063E36	COp
112-15-10400	JUNEAU C-4	58.50474 N	135.13464 W	C039S062E11	CHp
	JUNEAU C-4	58.50686 N	135.15112 W	C039S062E10	CHp

WATER BODY NUMBER / NAME	MAP SHEET	LAT.	LONG.	LEGAL	SPECIES
112-15-10420	JUNEAU B-4	58.49887 N	135.13319 W	C039S062E11	COp,Pp
*Lynn Sisters Creek	JUNEAU B-4	58.49729 N	135.15521 W	C039S062E10	COp
112-15-10425	JUNEAU B-4	58.48891 N	135.13437 W	C039S062E14	Ps
	JUNEAU B-4	58.48596 N	135.14082 W	C039S062E14	Ps
112-15-10500	JUNEAU B-4	58.45043 N	135.10718 W	C039S062E36	Pp,CHp
	JUNEAU B-4	58.44095 N	135.12497 W	C039S062E35	Pp,CHp
112-15-10535	JUNEAU B-4	58.42056 N	135.09040 W	C040S062E12	Pp
	JUNEAU B-4	58.42305 N	135.09672 W	C040S062E12	Pp
112-15-10540	JUNEAU B-4	58.41638 N	135.09245 W	C040S062E12	Pp,CHp
	JUNEAU B-4	58.41177 N	135.11811 W	C040S062E11	Pp,CHp
112-15-10620	JUNEAU B-4	58.38081 N	135.08241 W	C040S063E19	Pp,CHp,DVp
*Robinson Creek	JUNEAU B-4	58.37448 N	135.23161 W	C040S062E30	Pp,CHp,DVp
112-16-10300	JUNEAU A-3	58.05900 N	134.79372 W	C044S065E16	Kp,COr,Pp,CHp,DVp,CTp
Wheeler Creek	SITKA D-2	57.95361 N	134.60897 W	C045S067E20	COr
112-16-10300-2005	JUNEAU A-3	58.00799 N	134.74895 W	C045S066E05	Kp,Pp,CHp
	JUNEAU A-3	58.01750 N	134.73160 W	C044S065E35	Kp,Pp,CHp
112-16-10300-2007	SITKA D-3	57.97672 N	134.71322 W	C045S066E15	Kp,COp,Pp,CHp,DVp,CTp
	SITKA D-3	57.99982 N	134.66736 W	C045S066E02	Kp,COp,Pp,CHp,DVp,CTp
112-16-10300-2040	SITKA D-3	57.96126 N	134.70459 W	C045S066E22	COr
	SITKA D-3	57.94107 N	134.69735 W	C045S066E27	COr
112-16-10300-2056	SITKA D-3	57.94861 N	134.67506 W	C045S066E26	COr
	SITKA D-3	57.94542 N	134.67838 W	C045S066E26	COr
112-17-10100	SITKA D-3	57.90702 N	134.73850 W	C046S066E09	Pp
*Peanut Creek	SITKA D-3	57.91159 N	134.71866 W	C046S066E04	Pp
112-17-10120	SITKA D-3	57.89616 N	134.73094 W	C046S066E09	Pp
*Kathleen, Lake Creek	SITKA D-3	57.89557 N	134.70700 W	C046S066E10	Pp
112-17-10160	SITKA D-3	57.86845 N	134.72003 W	C046S066E21	COsr,Ps,CHs,DVsr
Ward Creek	SITKA D-2	57.86603 N	134.52210 W	C046S067E23	COsr,DVsr
112-17-10160-2007	SITKA D-3	57.86453 N	134.68613 W	C046S066E23	COr
	SITKA D-3	57.87308 N	134.68175 W	C046S066E23	COr

WATER BODY NUMBER / NAME	MAP SHEET	LAT.	LONG.	LEGAL	SPECIES
112-17-10160-2013	SITKA D-3	57.86426 N	134.67724 W	C046S066E23	COr
	SITKA D-3	57.86816 N	134.67224 W	C046S066E23	COr
112-17-10160-2015	SITKA D-3	57.86328 N	134.67426 W	C046S066E26	COr
	SITKA D-3	57.86492 N	134.66902 W	C046S066E23	COr
112-17-10160-2017	SITKA D-3	57.86270 N	134.67280 W	C046S066E26	COr
	SITKA D-3	57.86278 N	134.66785 W	C046S066E26	COr
112-17-10160-2019	SITKA D-3	57.86236 N	134.67295 W	C046S066E26	COr
	SITKA D-3	57.86091 N	134.66702 W	C046S066E26	COr
112-17-10160-2029	SITKA D-2	57.85529 N	134.62505 W	C046S067E30	COr
	SITKA D-2	57.85998 N	134.62373 W	C046S067E19	COr
112-17-10160-2032	SITKA D-2	57.86005 N	134.58627 W	C046S067E20	COr
	SITKA D-2	57.85348 N	134.57656 W	C046S067E28	COr
112-17-10160-2034	SITKA D-2	57.86347 N	134.57025 W	C046S067E21	COr
	SITKA D-2	57.85751 N	134.56144 W	C046S067E28	COr
112-17-10160-2035	SITKA D-2	57.86267 N	134.57881 W	C046S067E21	COr
	SITKA D-2	57.86653 N	134.57809 W	C046S067E21	COr
112-17-10160-2039	SITKA D-2	57.86733 N	134.54853 W	C046S067E22	COr
	SITKA D-2	57.87442 N	134.54897 W	C046S067E15	COr
112-17-10160-2041	SITKA D-2	57.86687 N	134.54155 W	C046S067E22	COsr,DVsr
	SITKA D-2	57.87892 N	134.40817 W	C046S068E16	COr
112-17-10160-2041-3002	SITKA D-2	57.86802 N	134.54062 W	C046S067E22	COr
	SITKA D-2	57.87389 N	134.52579 W	C046S067E23	COr
112-17-10160-2041-3020	SITKA D-2	57.88125 N	134.52540 W	C046S067E14	COr
	SITKA D-2	57.88130 N	134.51013 W	C046S067E14	COr
112-17-10160-2041-3020-4008	SITKA D-2	57.88021 N	134.52239 W	C046S067E14	COr
	SITKA D-2	57.87484 N	134.52532 W	C046S067E14	COr
112-17-10160-2041-3033	SITKA D-2	57.89611 N	134.49876 W	C046S067E12	COr
	SITKA D-2	57.89967 N	134.50258 W	C046S067E11	COr
112-17-10160-2041-3041	SITKA D-2	57.89551 N	134.47849 W	C046S067E12	COr
	SITKA D-2	57.91396 N	134.43500 W	C046S068E05	COr

WATER BODY NUMBER / NAME	MAP SHEET	LAT.	LONG.	LEGAL	SPECIES
112-17-10160-2041-3041-4040	SITKA D-2	57.90865 N	134.44615 W	C046S068E05	COr
	SITKA D-2	57.90777 N	134.44328 W	C046S068E05	COr
112-17-10250	SITKA D-3	57.80751 N	134.70918 W	C047S066E10	COp,Pp,CHp
*Florence, Lake Creek	SITKA D-3	57.80561 N	134.69554 W	C047S066E15	COp,Pp,CHp
112-17-10300	SITKA D-3	57.76589 N	134.71338 W	C047S066E27	Pp,CHp
Fishery Creek	SITKA D-3	57.76257 N	134.70498 W	C047S066E34	Pp,CHp
112-17-10360	SITKA C-3	57.72747 N	134.72776 W	C048S066E09	Pp
	SITKA C-3	57.72866 N	134.71668 W	C048S066E10	Pp
112-17-10400	SITKA C-3	57.68226 N	134.69935 W	C048S066E27	Pp
*Marble Creek	SITKA C-3	57.68358 N	134.67633 W	C048S066E26	Pp
112-17-10460	SITKA C-3	57.63552 N	134.67899 W	C049S067E09	Ps
	SITKA C-3	57.63640 N	134.67721 W	C049S067E09	Ps
112-17-10490	SITKA C-3	57.61640 N	134.67232 W	C049S067E21	Ps
	SITKA C-3	57.61561 N	134.67020 W	C049S067E21	Ps
112-17-10500	SITKA C-2	57.57944 N	134.62416 W	C049S067E35	Pp,CHp
Thayer Creek	SITKA C-2	57.59306 N	134.61898 W	C049S067E26	Pp,CHp
112-18-10250	SITKA B-2	57.38371 N	134.56473 W	C052S068E07	COp,DVp
	SITKA B-2	57.38048 N	134.54252 W	C052S068E08	COp,DVp
112-19-10100	SITKA A-2	57.17176 N	134.59804 W	C054S068E21	COp,Pp,CHp,SHp,DVp
*Wilson Creek	SITKA A-2	57.17179 N	134.48033 W	C054S069E20	Pp,CHp,DVp
112-19-10100-2010	SITKA A-2	57.16994 N	134.50648 W	C054S069E19	Pp,CHp,DVp
	SITKA A-2	57.14339 N	134.50185 W	C054S069E31	Pp,CHp,DVp
112-19-10150	SITKA A-2	57.15838 N	134.58115 W	C054S068E27	Pp,CHp
	SITKA A-2	57.13831 N	134.55970 W	C055S068E02	Pp,CHp
112-19-10200	SITKA A-2	57.10616 N	134.63000 W	C055S068E17	CHp
	SITKA A-2	57.12006 N	134.61011 W	C055S068E09	CHp
112-21-10010	SITKA B-3	57.26263 N	134.89424 W	C053S066E22	COp,Pp,CHp
	SITKA B-3	57.26002 N	134.89190 W	C053S066E22	COp,Pp,CHp
112-21-10020	SITKA B-3	57.25955 N	134.92869 W	C053S066E21	COp,Pp,CHp
	SITKA B-3	57.25804 N	134.93648 W	C053S066E21	COp,Pp,CHp

WATER BODY NUMBER / NAME	MAP SHEET	LAT.	LONG.	LEGAL	SPECIES
112-21-10030	SITKA B-3	57.29646 N	134.95053 W	C053S066E05	COp,Pp,CHp
	SITKA B-3	57.28345 N	134.97826 W	C053S066E07	COp,Pp,CHp
112-21-10040	SITKA B-3	57.26063 N	134.99487 W	C053S065E24	COp,Pp,CHp
Glacial River	SITKA B-3	57.25025 N	134.97958 W	C053S066E30	COp,CHp
112-21-10040-2005	SITKA B-3	57.26071 N	134.98246 W	C053S066E19	COp,CHp
	SITKA B-3	57.25493 N	134.96570 W	C053S066E20	COp,CHp
112-21-10050	SITKA B-4	57.25921 N	135.00788 W	C053S065E24	COp,Pp,CHp
Clear River	SITKA A-4	57.23762 N	135.12864 W	C053S065E31	COp
112-21-10050-2003	SITKA B-4	57.25393 N	135.03684 W	C053S065E23	COp,Pp,CHp
	SITKA B-4	57.25103 N	135.03914 W	C053S065E26	COp,Pp,CHp
112-21-10050-2021	SITKA A-4	57.23983 N	135.11993 W	C053S065E29	COp
	SITKA A-4	57.23732 N	135.11643 W	C053S065E32	COp
112-21-10050-2023	SITKA A-4	57.23967 N	135.12095 W	C053S065E29	COp
	SITKA A-4	57.23562 N	135.12457 W	C053S065E32	COp
112-21-10060	SITKA B-4	57.33114 N	135.01177 W	C052S065E29	COp,Pp,CHp
	SITKA B-4	57.32666 N	135.02419 W	C052S065E29	COp,Pp,CHp
112-21-10070	SITKA B-4	57.33708 N	135.07066 W	C052S064E25	COp,Pp,CHp
	SITKA B-4	57.33499 N	135.06928 W	C052S064E25	COp,Pp,CHp
112-21-10080	SITKA B-4	57.34111 N	135.07851 W	C052S064E24	COp,Pp,CHp
	SITKA B-4	57.34543 N	135.08422 W	C052S064E23	COp,Pp,CHp
112-21-10090	SITKA B-3	57.36798 N	134.96165 W	C052S065E15	COp,Pp,CHp
	SITKA B-3	57.36411 N	134.98041 W	C052S065E16	COp,Pp,CHp
112-21-10092	SITKA B-3	57.37894 N	134.97034 W	C052S065E10	COp,Pp,CHp
	SITKA B-3	57.37803 N	134.99044 W	C052S065E09	COp,Pp,CHp
112-21-10100	SITKA B-3	57.31151 N	134.83741 W	C052S066E33	COp,Pp,CHp
	SITKA B-3	57.34100 N	134.85894 W	C052S066E20	COp,Pp,CHp
112-41-10100	SITKA C-4	57.74444 N	135.01939 W	C047S064E34	COp,Pp,CHp,DVp
	SITKA C-4	57.72537 N	135.02872 W	C048S064E10	COp,Pp,CHp,DVp
112-41-10200	SITKA D-4	57.78687 N	135.08930 W	C047S064E20	Pp,CHp
*Harley Creek	SITKA D-4	57.80539 N	135.08017 W	C047S064E08	Pp,CHp

WATER BODY NUMBER / NAME	MAP SHEET	LAT.	LONG.	LEGAL	SPECIES
112-41-10360	SITKA D-3	57.75202 N	134.93084 W	C047S065E32	Pp
	SITKA C-3	57.74821 N	134.94103 W	C047S065E31	Pp
112-42-10080	SITKA D-4	57.78075 N	135.18260 W	C047S063E22	COp,Pp,CHp
Indian River	SITKA D-4	57.78702 N	135.19263 W	C047S063E22	COp,Pp,CHp
112-42-10120	SITKA D-4	57.77933 N	135.13617 W	C047S063E24	Pp
*Tenakee Creek	SITKA D-4	57.78621 N	135.14555 W	C047S063E24	Pp
112-42-10140	SITKA C-4	57.73520 N	135.11662 W	C048S064E06	COs,DVs
	SITKA C-4	57.73626 N	135.10759 W	C048S064E06	COs,DVs
112-42-10150	SITKA C-4	57.73298 N	135.11841 W	C048S064E06	COs,DVs
	SITKA C-4	57.73399 N	135.10654 W	C048S064E06	COs,DVs
112-42-10150-2002	SITKA C-4	57.73246 N	135.11614 W	C048S064E06	COs,DVs
	SITKA C-4	57.73114 N	135.10459 W	C048S064E06	COs,DVs
112-42-10160	SITKA C-4	57.73118 N	135.11907 W	C048S064E06	COp,Pp,CHp,DVp,CTp
Corner Creek	SITKA C-4	57.68926 N	135.05272 W	C048S064E21	COp
112-42-10160-2002	SITKA C-4	57.72907 N	135.11254 W	C048S064E07	COp,Pp,CHp
	SITKA C-4	57.72256 N	135.12761 W	C048S063E12	COp,Pp,CHp
112-42-10160-2002-3003	SITKA C-4	57.72458 N	135.11820 W	C048S064E07	COp,Pp,CHp
	SITKA C-4	57.71955 N	135.11675 W	C048S064E07	COp,Pp,CHp
112-42-10160-2003	SITKA C-4	57.72267 N	135.10758 W	C048S064E07	COs,DVs
	SITKA C-4	57.72393 N	135.09844 W	C048S064E07	COs,DVs
112-42-10160-2003-3003	SITKA C-4	57.72380 N	135.10453 W	C048S064E07	COs,DVs
	SITKA C-4	57.72715 N	135.10206 W	C048S064E07	COs,DVs
112-42-10160-2006	SITKA C-4	57.71500 N	135.10111 W	C048S064E18	COs,DVs,CTp
	SITKA C-4	57.70726 N	135.10100 W	C048S064E18	COs,DVs,CTp
112-42-10160-2006-3003	SITKA C-4	57.71077 N	135.09672 W	C048S064E18	COs,DVs,CTp
	SITKA C-4	57.70732 N	135.09394 W	C048S064E18	COs,DVs,CTp
112-42-10160-2010	SITKA C-4	57.70769 N	135.08210 W	C048S064E17	COs,DVs
	SITKA C-4	57.70305 N	135.08833 W	C048S064E17	COs,DVs
112-42-10160-2012	SITKA C-4	57.69838 N	135.07311 W	C048S064E20	COp,DVp
	SITKA C-4	57.68713 N	135.08541 W	C048S064E20	COp

WATER BODY NUMBER / NAME	MAP SHEET	LAT.	LONG.	LEGAL	SPECIES
112-42-10160-2012-3003	SITKA C-4	57.69528 N	135.07278 W	C048S064E20	COs,DVs
	SITKA C-4	57.69057 N	135.06788 W	C048S064E20	COs,DVs
112-42-10160-2013	SITKA C-4	57.69521 N	135.06101 W	C048S064E21	COs,DVs
	SITKA C-4	57.69970 N	135.05162 W	C048S064E21	COs,DVs
112-42-10160-2015	SITKA C-4	57.69129 N	135.05540 W	C048S064E21	COs,DVs
	SITKA C-4	57.69426 N	135.04862 W	C048S064E21	COs,DVs
112-42-10200	SITKA C-4	57.73938 N	135.15429 W	C048S063E02	Pp
	SITKA C-4	57.72243 N	135.15974 W	C048S063E11	Pp
112-42-10250	SITKA C-4	57.70270 N	135.21866 W	C048S063E16	COp,Pp,CHp,SHp,DVp
Kadashan River	SITKA C-4	57.63463 N	135.13627 W	C049S064E10	COp,Pp,CHp,SHp,DVp
112-42-10250-2004	SITKA C-4	57.69450 N	135.21674 W	C048S063E21	COp,Pp,CHp
Tonalite Creek	SITKA C-4	57.63674 N	135.24642 W	C049S063E11	COp
112-42-10250-2004-3003	SITKA C-4	57.68043 N	135.21871 W	C048S063E28	Pp
	SITKA C-4	57.65778 N	135.20671 W	C048S063E33	Pp
112-42-10250-2009	SITKA C-4	57.67564 N	135.19389 W	C048S063E27	COp,Pp,CHp,SHp
Hook Creek	SITKA C-4	57.67415 N	135.17577 W	C048S063E27	COp,Pp,CHp,SHp
112-42-10280	SITKA C-4	57.70466 N	135.23238 W	C048S063E17	COp,Pp,CHp
*W. Kadashan Creek	SITKA C-4	57.68462 N	135.27509 W	C048S063E30	COp,Pp,CHp
112-42-10320	SITKA C-4	57.73293 N	135.24564 W	C048S063E05	COp,Pp,CHp
*Rudy Creek	SITKA C-4	57.69992 N	135.32678 W	C048S062E23	COp
112-43-10020	SITKA C-5	57.72593 N	135.36214 W	C048S062E10	COp,Pp,CHp
	SITKA C-5	57.68839 N	135.43994 W	C048S062E19	Pp
112-43-10080	SITKA C-5	57.73444 N	135.44083 W	C048S062E06	COp,Pp,CHp
	SITKA C-5	57.72799 N	135.43793 W	C048S062E07	COp,Pp,CHp
112-43-10090	SITKA C-5	57.73573 N	135.44518 W	C048S061E01	COp,Pp,CHp
	SITKA C-5	57.72301 N	135.45575 W	C048S061E12	COp,Pp,CHp
112-43-10100	SITKA C-5	57.73853 N	135.45862 W	C048S061E01	COp,Pp,CHp
	SITKA C-5	57.73928 N	135.49207 W	C048S061E02	COp,Pp,CHp
112-44-10100	SITKA D-5	57.77078 N	135.44253 W	C047S062E30	COp,Pp,CHp
	SITKA D-5	57.76352 N	135.51357 W	C047S061E27	COp

WATER BODY NUMBER / NAME	MAP SHEET	LAT.	LONG.	LEGAL	SPECIES
112-45-10120	SITKA D-5	57.87070 N	135.47381 W	C046S061E23	Kp,COr,Ps
	SITKA D-5	57.88714 N	135.40136 W	C046S062E17	COr
112-45-10125	SITKA D-5	57.87649 N	135.49790 W	C046S061E15	COr,Ps
	SITKA D-5	57.88200 N	135.48818 W	C046S061E14	COr
112-45-10320	SITKA D-5	57.81529 N	135.42313 W	C047S062E07	COp,Pp,CHp
*Eaton Creek	SITKA D-5	57.80657 N	135.47817 W	C047S061E11	Pp
112-45-10360	SITKA D-5	57.83327 N	135.49617 W	C046S061E35	Pp,CHp
	SITKA D-5	57.82248 N	135.52626 W	C047S061E04	Pp,CHp
112-46-10040	SITKA D-5	57.82614 N	135.54801 W	C047S061E04	Pp
	SITKA D-5	57.81999 N	135.54008 W	C047S061E04	Pp
112-46-10070	SITKA D-5	57.82359 N	135.59320 W	C047S061E06	COp,Pp,CHp
	SITKA D-5	57.80149 N	135.62576 W	C047S060E13	COp,Pp,CHp
112-46-10080	SITKA D-5	57.82640 N	135.59364 W	C047S061E06	COp,Pp,CHp
	SITKA D-5	57.80708 N	135.66084 W	C047S060E10	COp,Pp,CHp
112-47-10100	SITKA D-5	57.85562 N	135.65560 W	C046S060E26	COp,Pp,CHp
	SITKA D-6	57.84693 N	135.71569 W	C046S060E29	COp,Pp,CHp
112-47-10100-2004	SITKA D-6	57.85340 N	135.66973 W	C046S060E27	COp,Pp
	SITKA D-6	57.86902 N	135.67938 W	C046S060E22	COp,Pp
112-48-10120	SITKA D-6	57.90942 N	135.72706 W	C046S060E05	COp
	SITKA D-6	57.90695 N	135.70312 W	C046S060E04	COp
112-48-10150	SITKA D-6	57.91214 N	135.72909 W	C046S060E05	COp,Pp,CHp
*Big Goose Creek	SITKA D-6	57.89787 N	135.78238 W	C046S059E12	COp
112-48-10150-2003	SITKA D-6	57.90620 N	135.75543 W	C046S060E06	COp,Pp,CHp
	SITKA D-6	57.88432 N	135.75923 W	C046S060E18	COp,Pp,CHp
112-48-10190	SITKA D-6	57.92183 N	135.77217 W	C045S059E36	Pp
*Little Goose Creek	SITKA D-6	57.91047 N	135.77349 W	C046S059E01	Pp
112-48-10230	SITKA D-6	57.93735 N	135.81799 W	C045S059E26	COp,Pp,CHp
*West Bay Head Creek	SITKA D-6	57.92044 N	135.87685 W	C045S059E32	COp,Pp,CHp
112-48-10230-2003	SITKA D-6	57.93349 N	135.82971 W	C045S059E27	COp,CHp
	SITKA D-6	57.91801 N	135.83872 W	C045S059E34	COp,CHp

WATER BODY NUMBER / NAME	MAP SHEET	LAT.	LONG.	LEGAL	SPECIES
112-48-10230-2004	SITKA D-6	57.93095 N	135.83998 W	C045S059E34	COp,CHp
	SITKA D-6	57.93800 N	135.85485 W	C045S059E28	COp,CHp
112-48-10350	JUNEAU A-6	58.00292 N	135.90080 W	C045S059E05	COs,Ps,CHs
	JUNEAU A-6	58.00793 N	135.91496 W	C044S058E34	COs,Ps,CHs
112-48-10500	SITKA D-6	57.93500 N	135.67795 W	C045S060E27	COp
	SITKA D-5	57.94090 N	135.65593 W	C045S060E26	COp
112-48-10520	SITKA D-5	57.90431 N	135.56508 W	C046S061E05	COp,Pp
	SITKA D-5	57.92038 N	135.58460 W	C045S061E31	COp
112-50-10050	SITKA D-4	57.82921 N	135.00729 W	C047S064E02	COpr,Pp,CHp
*Wachusett Creek	SITKA D-4	57.80903 N	135.02078 W	C047S064E10	Pp,CHp
112-50-10050-2012	SITKA D-4	57.83012 N	135.00937 W	C047S064E02	Ps
	SITKA D-4	57.83103 N	135.01049 W	C046S064E35	Ps
112-50-10050-2030	SITKA D-4	57.82438 N	135.01362 W	C047S064E03	COr
	SITKA D-4	57.82451 N	135.01697 W	C047S064E03	COr
112-50-10100	SITKA D-4	57.84226 N	135.03287 W	C046S064E34	Sp,COp,Ps,CHs,DVp,CTp
Pavlof River	SITKA D-4	57.84281 N	135.16747 W	C046S063E35	COp,DVp
112-50-10100-0010	SITKA D-4	57.84417 N	135.04833 W	C046S064E33	Sp,COp,Ps,CHs,DVp,CTp
Pavlof Lake					
112-50-10100-2008	SITKA D-4	57.85702 N	135.15550 W	C046S063E26	COp,DVp
	SITKA D-4	57.86388 N	135.16646 W	C046S063E23	COp,DVp
112-50-10100-2045	SITKA D-4	57.83425 N	135.05924 W	C046S064E33	COr
	SITKA D-4	57.82511 N	135.04415 W	C047S064E04	COr
112-50-10100-2065	SITKA D-4	57.83956 N	135.08023 W	C046S064E32	COsr
	SITKA D-4	57.83437 N	135.08688 W	C046S064E32	COr
112-50-10100-2100	SITKA D-4	57.86003 N	135.15383 W	C046S063E23	COr
	SITKA D-4	57.86282 N	135.15293 W	C046S063E23	COr
112-50-10100-2119	SITKA D-4	57.84543 N	135.16140 W	C046S063E26	COr
	SITKA D-4	57.84273 N	135.16122 W	C046S063E35	COr
112-50-10250	SITKA D-4	57.89951 N	135.15260 W	C046S063E11	COpr,Pp,CHp
Kennel Creek	SITKA D-4	57.88218 N	135.23263 W	C046S063E17	COp,Pp,CHp

WATER BODY NUMBER / NAME	MAP SHEET	LAT.	LONG.	LEGAL	SPECIES
112-50-10250-2007	SITKA D-4	57.88016 N	135.22556 W	C046S063E16	COr,Pp,CHp
	SITKA D-4	57.86993 N	135.23229 W	C046S063E20	COr
112-50-10250-2011	SITKA D-4	57.88777 N	135.16163 W	C046S063E14	COr
	SITKA D-4	57.87694 N	135.15795 W	C046S063E14	COr
112-50-10250-2019	SITKA D-4	57.88843 N	135.18487 W	C046S063E15	COr
	SITKA D-4	57.88613 N	135.18446 W	C046S063E15	COr
112-50-10260	SITKA D-4	57.91870 N	135.17132 W	C045S063E35	Pp,CHp
	SITKA D-4	57.91929 N	135.17433 W	C045S063E35	Pp,CHp
112-50-10300	SITKA D-4	57.94135 N	135.22292 W	C045S063E28	COp,Pp,CHp,SHp,DVp,CTp
North Fork Freshwater Creek	SITKA D-4	57.95191 N	135.26747 W	C045S063E19	Pp,CHp
112-50-10300-2001	SITKA D-4	57.94123 N	135.22681 W	C045S063E28	COp,Pp,CHp,SHp,DVp,CTp
Freshwater Creek	SITKA D-5	57.90945 N	135.36108 W	C046S062E03	COr
112-50-10300-2001-3003	SITKA D-4	57.93621 N	135.23097 W	C045S063E29	COr,SHp,DVp,CTp
	SITKA D-4	57.91323 N	135.19856 W	C046S063E03	COr
112-50-10300-2001-3003-0010	SITKA D-4	57.92278 N	135.21611 W	C045S063E33	DVp,CTp
112-50-10300-2001-3003-4008	SITKA D-4	57.92306 N	135.23000 W	C045S063E32	COp
	SITKA D-4	57.91959 N	135.23263 W	C045S063E32	COp
112-50-10300-2001-3003-4010	SITKA D-4	57.92182 N	135.22510 W	C045S063E33	COp
	SITKA D-4	57.91860 N	135.22744 W	C045S063E33	COp
112-50-10300-2001-3003-4012	SITKA D-4	57.92043 N	135.21584 W	C045S063E33	COp
	SITKA D-4	57.91696 N	135.21807 W	C046S063E04	COp
112-50-10300-2001-3003-4016	SITKA D-4	57.92078 N	135.20999 W	C045S063E33	COp
	SITKA D-4	57.91548 N	135.21238 W	C046S063E04	COp
112-50-10300-2001-3004	SITKA D-4	57.93644 N	135.23966 W	C045S063E29	COp
	SITKA D-4	57.93979 N	135.26297 W	C045S063E30	COp
112-50-10300-2001-3005	SITKA D-4	57.93444 N	135.24667 W	C045S063E29	COp,SHp
	SITKA D-4	57.92576 N	135.25247 W	C045S063E32	COp,SHp
112-50-10310	SITKA D-4	57.94936 N	135.22259 W	C045S063E21	Pp
	SITKA D-4	57.95024 N	135.22478 W	C045S063E21	Pp

WATER BODY NUMBER / NAME	MAP SHEET	LAT.	LONG.	LEGAL	SPECIES
112-50-10320	SITKA D-4	57.95350 N	135.22044 W	C045S063E21	COp,Pp,CHs,SHp
*Bay Head Creek	SITKA D-4	57.96367 N	135.24217 W	C045S063E17	COp
112-50-10370	SITKA D-4	57.93894 N	135.16927 W	C045S063E26	COr
	SITKA D-4	57.94024 N	135.17025 W	C045S063E26	COr
112-50-10380	SITKA D-4	57.93358 N	135.15020 W	C045S063E26	COp,Pp,CHp
Seal Creek	SITKA D-4	57.95698 N	135.14700 W	C045S063E24	COp,Pp,CHp
112-50-10383	SITKA D-4	57.92451 N	135.13645 W	C045S063E36	COr,Pp
	SITKA D-4	57.92761 N	135.13429 W	C045S063E36	COr
112-50-10389	SITKA D-4	57.89906 N	135.04457 W	C046S064E09	COr
	SITKA D-4	57.89942 N	135.04238 W	C046S064E09	COr
112-61-10060	JUNEAU B-4	58.29216 N	135.09892 W	C041S063E27	Pp
	JUNEAU B-4	58.29085 N	135.13620 W	C041S063E29	Pp
112-61-10080	JUNEAU B-4	58.29832 N	135.09431 W	C041S063E22	Pp
	JUNEAU B-4	58.31421 N	135.13128 W	C041S063E16	Pp
112-61-10100	JUNEAU B-4	58.31440 N	135.08967 W	C041S063E15	Pp,CHp,DVp
*Point Howard Creek	JUNEAU B-4	58.33238 N	135.11904 W	C041S063E09	Pp,CHp,DVp
112-61-10120	JUNEAU B-4	58.31675 N	135.08518 W	C041S063E15	Pp,CHp,DVp
*Howard Bay Creek (E Head)	JUNEAU B-4	58.33119 N	135.09261 W	C041S063E10	Pp,CHp,DVp
112-63-10050	JUNEAU B-3	58.26009 N	134.90589 W	C042S064E02	Pp
*Coot Cove Creek	JUNEAU B-3	58.26877 N	134.91168 W	C041S064E35	Pp
112-63-10070	JUNEAU B-3	58.26076 N	134.88352 W	C042S064E01	Pp
*Crab Cove Creek (N Head)	JUNEAU B-3	58.26975 N	134.89153 W	C041S064E35	Pp
112-63-10080	JUNEAU B-3	58.25969 N	134.87779 W	C042S064E01	Pp
*Crab Cove Creek (NE Head)	JUNEAU B-3	58.26862 N	134.86413 W	C041S064E36	Pp
112-63-10120	JUNEAU A-3	58.23741 N	134.88924 W	C042S064E11	COp,Ps,CHs
	JUNEAU A-3	58.23318 N	134.87862 W	C042S064E13	COp,Ps,CHs
112-63-10120-2007	JUNEAU A-3	58.23504 N	134.87859 W	C042S064E13	COp,Ps,CHs
	JUNEAU A-3	58.23638 N	134.87404 W	C042S064E12	COp,Ps,CHs
112-63-10130	JUNEAU A-3	58.23620 N	134.89027 W	C042S064E11	COp,Pp,CHp
*Funter Creek	JUNEAU A-3	58.22396 N	134.88524 W	C042S064E13	COp,Pp,CHp

WATER BODY NUMBER / NAME	MAP SHEET	LAT.	LONG.	LEGAL	SPECIES
112-65-10110	JUNEAU A-3	58.16866 N	134.76945 W	C043S065E03	Ps,CHs
	JUNEAU A-3	58.17140 N	134.77096 W	C043S065E03	Ps,CHs
112-65-10120	JUNEAU A-3	58.17675 N	134.75496 W	C043S065E03	CHp
*Jimmy Green Creek	JUNEAU A-3	58.18487 N	134.76682 W	C042S065E34	CHp
112-65-10140	JUNEAU A-3	58.18801 N	134.74860 W	C042S065E35	Ps,CHs
	JUNEAU A-3	58.19412 N	134.75616 W	C042S065E27	Ps,CHs
112-65-10150	JUNEAU A-3	58.19151 N	134.73950 W	C042S065E35	Pp,CHp
*Hawk Inlet Head Creek	JUNEAU A-3	58.21638 N	134.76214 W	C042S065E22	CHp
112-65-10230	JUNEAU A-3	58.10094 N	134.76092 W	C043S065E34	COp,Pp,CHp,DVp
	JUNEAU A-3	58.09655 N	134.72370 W	C043S065E35	COp,Pp,DVp
112-65-10230-2007	JUNEAU A-3	58.10199 N	134.74434 W	C043S065E35	COp,Pp,DVp
	JUNEAU A-3	58.11480 N	134.74375 W	C043S065E26	COp,Pp,DVp
112-65-10240	JUNEAU A-3	58.09845 N	134.75991 W	C043S065E34	COp,Pp,CHp,DVp
Greens Creek	JUNEAU A-3	58.07386 N	134.73259 W	C044S065E11	COp,Pp,CHp,DVp
112-65-10280	JUNEAU A-3	58.07732 N	134.76841 W	C044S065E03	Pp
*Piledriver Creek	JUNEAU A-3	58.06029 N	134.76081 W	C044S065E15	Pp
112-65-10280-2006	JUNEAU A-3	58.06945 N	134.76278 W	C044S065E10	Pp
	JUNEAU A-3	58.07694 N	134.75694 W	C044S065E03	Pp
112-67-10150	SITKA C-2	57.55654 N	134.45918 W	C050S068E11	COp
	SITKA C-2	57.56270 N	134.52248 W	C050S068E04	COp
112-67-10250	SITKA C-2	57.57574 N	134.39788 W	C049S069E31	COp,DVp
*Freshwater Lake Outlet	SITKA C-2	57.57205 N	134.40092 W	C050S069E06	COp,DVp
112-67-10250-0020	SITKA C-2	57.56805 N	134.41972 W	C050S068E01	COp,DVp
Fresh Water Lake					
112-67-10250-2002	SITKA C-2	57.57473 N	134.39889 W	C050S069E06	COp
	SITKA C-2	57.58436 N	134.41645 W	C049S068E36	COp
112-67-10350	SITKA C-1	57.59257 N	134.32914 W	C049S069E27	COs,Ps,CHs,SHp,DVp,CTp
Hasselborg Creek	SITKA C-1	57.61080 N	134.30190 W	C049S069E23	SHp,DVp,CTp
112-67-10400	SITKA C-1	57.59111 N	134.32947 W	C049S069E27	COp,Pp,CHp,DVp,CTp
Jims Creek	SITKA C-1	57.58752 N	134.29395 W	C049S069E35	COp,Pp,CHp,DVp,CTp

WATER BODY NUMBER / NAME	MAP SHEET	LAT.	LONG.	LEGAL	SPECIES
112-67-10450	SITKA C-1	57.56159 N	134.32667 W	C050S069E03	COp,Pp,DVp
*Gabriel Creek	SITKA C-1	57.56911 N	134.29904 W	C050S069E02	COp,Pp,DVp
112-67-10600	SITKA B-2	57.49395 N	134.39497 W	C050S069E31	Sp,Pp,CHp,DVp
*Kanalku Creek	SITKA B-1	57.46862 N	134.28051 W	C051S069E12	Pp,CHp
112-67-10600-0020	SITKA B-2	57.48722 N	134.35000 W	C051S069E04	Sp,Pp,CHp,DVp
Kanalku Lake					
112-67-10800	SITKA B-2	57.45601 N	134.48776 W	C051S068E15	COp,Pp,CHp,DVp
*Favorite Creek	SITKA B-2	57.45813 N	134.46649 W	C051S068E14	COp,Pp,CHp,DVp
112-71-10240	SITKA B-2	57.36681 N	134.43896 W	C052S068E13	COp,Pp,CHs,DVp
	SITKA B-2	57.35857 N	134.45969 W	C052S068E14	COp,DVp
112-72-10030	SITKA B-2	57.39296 N	134.36802 W	C052S069E05	SHp
	SITKA B-2	57.40987 N	134.38494 W	C051S069E32	SHp
112-72-10050	SITKA B-2	57.39462 N	134.35993 W	C052S069E04	COp
	SITKA B-2	57.40425 N	134.35715 W	C051S069E33	COp
112-72-10100	SITKA B-1	57.39534 N	134.32802 W	C052S069E03	COp
	SITKA B-2	57.40693 N	134.34095 W	C051S069E33	COp
112-72-10110	SITKA B-1	57.39464 N	134.32373 W	C052S069E03	COp,Pp,CHp
*Weir Creek N. Arm Hood Bay	SITKA B-1	57.41777 N	134.27834 W	C051S069E25	Pp
112-72-10110-2005	SITKA B-1	57.40838 N	134.30252 W	C051S069E35	COp
	SITKA B-1	57.41365 N	134.30209 W	C051S069E35	COp
112-72-10110-2010	SITKA B-1	57.41457 N	134.28091 W	C051S069E36	Pp
	SITKA B-1	57.41374 N	134.27449 W	C051S069E36	Pp
112-72-10120	SITKA B-1	57.39216 N	134.32168 W	C052S069E03	COp,Pp,CHp,SHp
	SITKA B-1	57.37721 N	134.27108 W	C052S069E12	COp,Pp,CHp,SHp
112-73-10170	SITKA B-1	57.34493 N	134.32262 W	C052S069E22	COp,Pp
	SITKA B-1	57.34908 N	134.29451 W	C052S069E23	COp,Pp
112-73-10200	SITKA B-1	57.33582 N	134.32130 W	C052S069E27	Pp,CHp
	SITKA B-1	57.33334 N	134.31533 W	C052S069E27	Pp,CHp
112-73-10240	SITKA B-2	57.33728 N	134.35460 W	C052S069E28	COp,Pp,CHp
*Weir Creek S. Arm Hood Bay	SITKA B-2	57.30585 N	134.34883 W	C053S070E06	COp,Pp,CHp

WATER BODY NUMBER / NAME	MAP SHEET	LAT.	LONG.	LEGAL	SPECIES
112-73-10300	SITKA B-2	57.35088 N	134.38438 W	C052S069E20	COp,Pp
	SITKA B-2	57.33846 N	134.40139 W	C052S069E30	COp,Pp
112-80-10100	SITKA B-2	57.34346 N	134.49684 W	C052S068E21	COp,DVp
	SITKA B-2	57.34853 N	134.48170 W	C052S068E22	COp,DVp
112-80-10280	SITKA B-2	57.30643 N	134.44226 W	C053S069E04	COp,Pp,CHp,DVp
	SITKA B-2	57.27976 N	134.37480 W	C053S069E13	COp,Pp,CHp,DVp
112-80-10320	SITKA B-2	57.30925 N	134.45771 W	C053S069E04	COp,DVp
	SITKA B-2	57.30087 N	134.46605 W	C053S069E05	COp,DVp
112-90-10140	SITKA A-2	57.24260 N	134.52174 W	C053S068E25	Pp,CHp,DVp
*Whitewater Creek	SITKA A-2	57.24338 N	134.49885 W	C053S069E30	Pp,CHp,DVp
112-90-10140-2008	SITKA A-2	57.24338 N	134.49885 W	C053S069E30	Pp,CHp,DVp
	SITKA A-2	57.24531 N	134.47051 W	C053S069E29	Pp,CHp,DVp
112-90-10150	SITKA A-2	57.22416 N	134.51859 W	C054S068E01	COp,Pp
	SITKA A-2	57.22749 N	134.51199 W	C054S069E06	COp,Pp
112-90-10160	SITKA A-2	57.22766 N	134.52761 W	C054S068E01	COp,Pp,CHp
	SITKA A-2	57.21746 N	134.49779 W	C054S069E06	Pp,CHp
113-11-10010	PORT ALEXANDER B-3	56.32205 N	134.88624 W	C064S067E13	DVp
	PORT ALEXANDER B-3	56.33279 N	134.88311 W	C064S067E12	DVp
113-11-10020	PORT ALEXANDER B-3	56.33125 N	134.79094 W	C064S068E09	COp,Pp,CHp
	PORT ALEXANDER B-3	56.33359 N	134.78733 W	C064S068E10	COp,Pp,CHp
113-11-10040	PORT ALEXANDER B-3	56.31880 N	134.80391 W	C064S068E16	COp,Pp,CHp
	PORT ALEXANDER B-3	56.31772 N	134.79126 W	C064S068E16	COp,Pp,CHp
113-11-10050	PORT ALEXANDER B-3	56.30565 N	134.81761 W	C064S068E20	COp,Pp,CHp
	PORT ALEXANDER B-3	56.30444 N	134.81482 W	C064S068E21	COp,Pp,CHp
113-11-10070	PORT ALEXANDER B-3	56.27383 N	134.80960 W	C064S068E33	COp,Pp,CHp
	PORT ALEXANDER B-3	56.27697 N	134.80294 W	C064S068E33	COp,Pp,CHp
113-11-10090	PORT ALEXANDER B-3	56.27294 N	134.76488 W	C064S068E34	COp,Pp,CHp
	PORT ALEXANDER B-3	56.26742 N	134.75289 W	C065S069E04	COp,Pp,CHp
113-11-10100	PORT ALEXANDER B-3	56.25173 N	134.79137 W	C065S069E07	COp,Pp,CHp
	PORT ALEXANDER B-3	56.25369 N	134.78536 W	C065S069E07	COp,Pp,CHp

WATER BODY NUMBER / NAME	MAP SHEET	LAT.	LONG.	LEGAL	SPECIES
113-12-10010	PORT ALEXANDER B-3	56.38817 N	134.80769 W	C063S068E21	COp,Pp,CHp,DVp
	PORT ALEXANDER B-3	56.47800 N	134.78506 W	C062S068E22	COp,DVp
113-12-10010-2002	PORT ALEXANDER B-3	56.38928 N	134.80390 W	C063S068E21	COp,Pp,CHp
	PORT ALEXANDER B-3	56.38768 N	134.79862 W	C063S068E21	COp,Pp,CHp
113-12-10010-2004	PORT ALEXANDER B-3	56.39470 N	134.80290 W	C063S068E21	COp,Pp,CHp
	PORT ALEXANDER B-3	56.39511 N	134.79550 W	C063S068E21	COp,Pp,CHp
113-12-10010-2005	PORT ALEXANDER B-3	56.40885 N	134.80131 W	C063S068E16	COp
	PORT ALEXANDER B-3	56.41012 N	134.80796 W	C063S068E16	COp
113-12-10010-2012	PORT ALEXANDER B-3	56.43531 N	134.78406 W	C063S068E03	COp
	PORT ALEXANDER B-3	56.43834 N	134.77612 W	C063S068E03	COp
113-12-10010-2015	PORT ALEXANDER B-3	56.44804 N	134.79597 W	C062S068E33	COp
	PORT ALEXANDER B-3	56.44833 N	134.80141 W	C062S068E33	COp
113-12-10020	PORT ALEXANDER B-3	56.36685 N	134.80828 W	C063S068E33	COp,Pp,CHp
	PORT ALEXANDER B-3	56.36419 N	134.80490 W	C063S068E33	COp,Pp,CHp
113-12-10030	PORT ALEXANDER B-3	56.34226 N	134.81037 W	C064S068E09	COp,Pp,CHp
	PORT ALEXANDER B-3	56.35068 N	134.79869 W	C064S068E04	COp,Pp,CHp
113-13-10010	PORT ALEXANDER B-3	56.35622 N	134.85694 W	C064S068E06	Sp,COp,Pp,CHp,SHp,DVp
	PORT ALEXANDER B-3	56.38141 N	134.84292 W	C063S068E30	Sp,COp,CHp,SHp,DVp
113-13-10010-0010 Tumakof Lake	PORT ALEXANDER B-3	56.37055 N	134.85833 W	C063S068E31	Sp,COp,CHp,SHp,DVp
113-13-10020	PORT ALEXANDER B-3	56.34716 N	134.84704 W	C064S068E06	COp,Pp,CHp
	PORT ALEXANDER B-3	56.35175 N	134.84734 W	C064S068E06	COp,Pp,CHp
113-21-10010	PORT ALEXANDER C-4	56.52582 N	135.01355 W	C062S067E06	COp,Pp,CHp,CTp
	PORT ALEXANDER C-4	56.52057 N	135.00941 W	C062S067E06	COp,Pp,CHp,CTp
113-21-10015	PORT ALEXANDER B-3	56.47399 N	134.99323 W	C062S067E20	COp,Pp,CHp
	PORT ALEXANDER B-3	56.47583 N	134.99526 W	C062S067E20	COp,Pp,CHp
113-21-10020 Maksoutof River	PORT ALEXANDER C-3	56.50452 N	134.97062 W	C062S067E09	COp,Pp,CHp,SHp,CTp
	PORT ALEXANDER C-3	56.50891 N	134.96575 W	C062S067E09	COp,Pp,CHp,SHp,CTp
113-21-10030	PORT ALEXANDER B-3	56.49167 N	134.97722 W	C062S067E17	COp,Pp,CHp
	PORT ALEXANDER B-3	56.48861 N	134.97083 W	C062S067E16	COp,Pp,CHp

WATER BODY NUMBER / NAME	MAP SHEET	LAT.	LONG.	LEGAL	SPECIES
113-21-10030-2001	PORT ALEXANDER B-3	56.49095 N	134.97467 W	C062S067E17	COp,Pp,CHp
	PORT ALEXANDER B-3	56.49239 N	134.97423 W	C062S067E17	COp,Pp,CHp
113-21-10040	PORT ALEXANDER B-3	56.48462 N	134.96218 W	C062S067E21	COp,Pp,CHp
	PORT ALEXANDER B-3	56.48727 N	134.95970 W	C062S067E16	COp,Pp,CHp
113-21-10050	PORT ALEXANDER B-3	56.47429 N	134.94114 W	C062S067E22	COp,Pp,CHp
	PORT ALEXANDER B-3	56.47456 N	134.93922 W	C062S067E22	COp,Pp,CHp
113-21-10060	PORT ALEXANDER B-3	56.46957 N	134.94455 W	C062S067E27	COp,Pp,CHp
	PORT ALEXANDER B-3	56.46836 N	134.94381 W	C062S067E27	COp,Pp,CHp
113-21-10070	PORT ALEXANDER B-3	56.46262 N	134.98276 W	C062S067E29	COp,Pp,CHp
	PORT ALEXANDER B-3	56.45576 N	134.97668 W	C062S067E32	COp,Pp,CHp
113-21-10080	PORT ALEXANDER B-3	56.44517 N	134.98249 W	C062S067E32	COp,Pp,CHp
	PORT ALEXANDER B-3	56.44765 N	134.97532 W	C062S067E32	COp,Pp,CHp
113-21-10090	PORT ALEXANDER B-3	56.44088 N	134.96831 W	C063S067E04	COp,Pp,CHp
	PORT ALEXANDER B-3	56.44643 N	134.95807 W	C062S067E33	COp,Pp,CHp
113-21-10100	PORT ALEXANDER B-3	56.44361 N	134.92015 W	C063S067E02	COp,Pp,CHp
	PORT ALEXANDER B-3	56.44522 N	134.92488 W	C062S067E34	COp,Pp,CHp
113-21-10110	PORT ALEXANDER B-3	56.45478 N	134.89730 W	C062S067E35	COp,Pp,CHp
	PORT ALEXANDER B-3	56.46222 N	134.88993 W	C062S067E25	COp,Pp,CHp
113-21-10120	PORT ALEXANDER B-3	56.45024 N	134.89181 W	C062S067E36	COp,Pp,CHp,DVp
	PORT ALEXANDER B-3	56.46865 N	134.82738 W	C062S068E29	DVp
113-21-10120-0010	PORT ALEXANDER B-3	56.45389 N	134.88166 W	C062S067E36	DVp
113-21-10130	PORT ALEXANDER B-3	56.42623 N	134.91465 W	C063S067E11	COp,Pp,CHp
	PORT ALEXANDER B-3	56.42525 N	134.91278 W	C063S067E11	COp,Pp,CHp
113-21-10135	PORT ALEXANDER B-3	56.42710 N	134.92667 W	C063S067E10	COp,Pp,CHp
	PORT ALEXANDER B-3	56.41741 N	134.93705 W	C063S067E10	COp,Pp,CHp
113-21-10140	PORT ALEXANDER B-3	56.40402 N	134.93263 W	C063S067E15	COp,Pp,CHp
	PORT ALEXANDER B-3	56.40783 N	134.92803 W	C063S067E15	COp,Pp,CHp
113-21-10150	PORT ALEXANDER B-3	56.40168 N	134.93430 W	C063S067E15	COp,Pp,CHp
	PORT ALEXANDER B-3	56.39609 N	134.93179 W	C063S067E22	COp,Pp,CHp

WATER BODY NUMBER / NAME	MAP SHEET	LAT.	LONG.	LEGAL	SPECIES
113-21-10170	PORT ALEXANDER B-3	56.39645 N	134.91657 W	C063S067E23	COp,Pp,CHp
	PORT ALEXANDER B-3	56.40364 N	134.91809 W	C063S067E14	COp,Pp,CHp
113-21-10190	PORT ALEXANDER B-3	56.36274 N	134.89104 W	C063S067E36	COp,Pp,CHp
	PORT ALEXANDER B-3	56.36697 N	134.89266 W	C063S067E36	COp,Pp,CHp
113-21-10200	PORT ALEXANDER B-3	56.33894 N	134.89519 W	C064S067E11	COp,Pp,CHp
	PORT ALEXANDER B-3	56.34099 N	134.89290 W	C064S067E12	COp,Pp,CHp
113-22-10010	PORT ALEXANDER C-4	56.59883 N	135.09839 W	C061S066E10	COp,Pp,CHp
	PORT ALEXANDER C-4	56.61982 N	135.10381 W	C060S065E36	COp,Pp,CHp
113-22-10020	PORT ALEXANDER C-4	56.60431 N	135.08706 W	C061S066E03	COp,Pp,CHp
	PORT ALEXANDER C-4	56.60909 N	135.08904 W	C061S066E03	COp,Pp,CHp
113-22-10030	PORT ALEXANDER C-4	56.60771 N	135.07747 W	C061S066E03	COp,Pp,CHp,CTp
	PORT ALEXANDER C-4	56.61166 N	135.07862 W	C061S066E03	COp,Pp,CHp,CTp
113-22-10040	PORT ALEXANDER C-4	56.61287 N	135.06242 W	C061S066E02	Pp,CHp
	PORT ALEXANDER C-4	56.62091 N	135.06833 W	C060S066E31	Pp,CHp
113-22-10050	PORT ALEXANDER C-4	56.61565 N	135.05005 W	C061S066E01	COp,Pp,CHp
	PORT ALEXANDER C-4	56.62902 N	135.06170 W	C060S066E31	COp,Pp,CHp
113-22-10070	PORT ALEXANDER C-3	56.72566 N	134.98073 W	C059S066E26	Pp,CHp
	PORT ALEXANDER C-3	56.73660 N	134.97968 W	C059S066E23	Pp,CHp
113-22-10080	PORT ALEXANDER C-3	56.71803 N	134.95045 W	C059S066E36	Sp,COp,Pp,CHp,SHp,DVp
	PORT ALEXANDER D-3	56.76857 N	134.92654 W	C059S067E07	Sp,COp,SHp,DVp
113-22-10080-0010 Politofski Lake	PORT ALEXANDER C-3	56.74333 N	134.94334 W	C059S066E24	Sp,COp,SHp,DVp
113-22-10080-0020	PORT ALEXANDER D-3	56.76083 N	134.92916 W	C059S067E18	Sp,COp,SHp,DVp
113-22-10080-2006	PORT ALEXANDER C-3	56.73057 N	134.94130 W	C059S066E25	Sp,COp,Pp,SHp
	PORT ALEXANDER C-3	56.73258 N	134.93353 W	C059S066E25	Sp,COp,Pp,SHp
113-22-10110	PORT ALEXANDER C-3	56.63404 N	134.94804 W	C060S066E25	COp,Pp,CHp
	PORT ALEXANDER C-3	56.64671 N	134.95133 W	C060S066E24	COp,Pp,CHp
113-22-10120	PORT ALEXANDER C-3	56.67517 N	134.91021 W	C060S067E07	COp,Pp,CHp
	PORT ALEXANDER C-3	56.67384 N	134.91364 W	C060S067E18	COp,Pp,CHp

WATER BODY NUMBER / NAME	MAP SHEET	LAT.	LONG.	LEGAL	SPECIES
113-22-10130	PORT ALEXANDER C-3	56.71564 N	134.86849 W	C059S067E33	COp,Pp,CHp
	PORT ALEXANDER C-3	56.71698 N	134.86913 W	C059S067E33	COp,Pp,CHp
113-22-10140	PORT ALEXANDER C-3	56.72966 N	134.85389 W	C059S067E28	COp,Pp,CHp
	PORT ALEXANDER C-3	56.73095 N	134.85499 W	C059S067E28	COp,Pp,CHp
113-22-10150	PORT ALEXANDER C-3	56.74854 N	134.82634 W	C059S067E15	Pp,CHp
	PORT ALEXANDER D-3	56.75000 N	134.82325 W	C059S067E14	Pp,CHp
113-22-10160	PORT ALEXANDER C-3	56.73683 N	134.83358 W	C059S067E22	COp,Pp,CHp
	PORT ALEXANDER C-3	56.73595 N	134.83096 W	C059S067E22	COp,Pp,CHp
113-22-10170	PORT ALEXANDER C-3	56.70007 N	134.87313 W	C060S067E04	COp,Pp,CHp
	PORT ALEXANDER C-3	56.69979 N	134.86068 W	C060S067E04	COp,Pp,CHp
113-22-10180	PORT ALEXANDER C-3	56.68180 N	134.85016 W	C060S067E10	Sp,COp,Pp,CHp,DVp
	PORT ALEXANDER C-3	56.67806 N	134.78486 W	C060S067E12	Pp,CHp,DVp
113-22-10180-2004	PORT ALEXANDER C-3	56.68042 N	134.84029 W	C060S067E10	Pp,CHp
	PORT ALEXANDER C-3	56.67725 N	134.83636 W	C060S067E10	Pp,CHp
113-22-10180-2008	PORT ALEXANDER C-3	56.68005 N	134.81252 W	C060S067E11	Pp,CHp
	PORT ALEXANDER C-3	56.67778 N	134.80970 W	C060S067E11	Pp,CHp
113-22-10220	PORT ALEXANDER C-3	56.66991 N	134.89478 W	C060S067E17	COp,Pp,CHp
	PORT ALEXANDER C-3	56.66972 N	134.89115 W	C060S067E17	COp,Pp,CHp
113-22-10230	PORT ALEXANDER C-3	56.64539 N	134.88895 W	C060S067E29	COp,Pp,CHp
	PORT ALEXANDER C-3	56.64116 N	134.88493 W	C060S067E29	COp,Pp,CHp
113-22-10240	PORT ALEXANDER C-3	56.64360 N	134.91826 W	C060S067E30	COp,Pp,CHp
	PORT ALEXANDER C-3	56.64163 N	134.91752 W	C060S067E30	COp,Pp,CHp
113-22-10250	PORT ALEXANDER C-3	56.62851 N	134.93128 W	C060S066E36	COp,Pp,CHp
	PORT ALEXANDER C-3	56.62669 N	134.92884 W	C060S067E31	COp,Pp,CHp
113-22-10260	PORT ALEXANDER C-3	56.57803 N	134.93936 W	C061S067E15	COp,Pp,CHp
	PORT ALEXANDER C-3	56.58055 N	134.92760 W	C061S067E15	COp,Pp,CHp
113-22-10270	PORT ALEXANDER C-3	56.57450 N	134.93941 W	C061S067E15	COp,Pp,CHp
	PORT ALEXANDER C-3	56.57194 N	134.93541 W	C061S067E22	COp,Pp,CHp
113-22-10280	PORT ALEXANDER C-3	56.57889 N	134.97543 W	C061S067E17	Sp,COp,Pp,CHp,SHp,DVp
	PORT ALEXANDER C-3	56.55934 N	134.94444 W	C061S067E22	Sp,COp,SHp,DVp

WATER BODY NUMBER / NAME	MAP SHEET	LAT.	LONG.	LEGAL	SPECIES
113-22-10280-0010 Plotnikof Lake	PORT ALEXANDER C-3	56.56417 N	134.89890 W	C061S067E23	Sp,COp,SHp,DVp
113-22-10295	PORT ALEXANDER C-3	56.57920 N	134.99739 W	C061S067E17	COp,Pp,CHp,DVp,CTp
	PORT ALEXANDER C-3	56.57472 N	134.99631 W	C061S067E17	COp,Pp,CHp,DVp,CTp
113-22-10295-0010	PORT ALEXANDER C-3	56.57250 N	134.99666 W	C061S067E20	COp,Pp,CHp,DVp,CTp
113-22-10300	PORT ALEXANDER C-4	56.58366 N	135.03663 W	C061S066E13	COp,Pp,CHp
	PORT ALEXANDER C-4	56.57804 N	135.01764 W	C061S067E18	COp,Pp,CHp
113-22-10300-2004	PORT ALEXANDER C-4	56.57952 N	135.02505 W	C061S066E13	COp,Pp,CHp
	PORT ALEXANDER C-4	56.57593 N	135.02326 W	C061S067E18	COp,Pp,CHp
113-22-10330	PORT ALEXANDER C-4	56.54203 N	135.01028 W	C061S067E31	Sp,COp,Pp,CHp
	PORT ALEXANDER C-4	56.55062 N	135.01004 W	C061S067E30	Sp,COp,Pp,CHp
113-22-10350	PORT ALEXANDER C-4	56.53890 N	135.00813 W	C061S067E31	COp,Pp,CHp
	PORT ALEXANDER C-3	56.52866 N	135.00000 W	C062S067E06	COp,Pp,CHp
113-22-10360	PORT ALEXANDER C-4	56.54557 N	135.04394 W	C061S066E25	COp,Pp,CHp
	PORT ALEXANDER C-4	56.53832 N	135.03697 W	C061S066E36	COp,Pp,CHp
113-31-10010	PORT ALEXANDER D-5	56.87027 N	135.37380 W	C058S064E05	COp
	PORT ALEXANDER D-5	56.86760 N	135.36231 W	C058S064E05	COp
113-31-10013	PORT ALEXANDER D-5	56.86380 N	135.37574 W	C058S064E05	COp
	PORT ALEXANDER D-5	56.86249 N	135.37586 W	C058S064E08	COp
113-31-10017	PORT ALEXANDER D-5	56.84124 N	135.36940 W	C058S064E17	COsr
	PORT ALEXANDER D-5	56.84390 N	135.36917 W	C058S064E17	COsr
113-31-10020	PORT ALEXANDER D-5	56.82697 N	135.36652 W	C058S064E20	COp,Pp,CHp
	PORT ALEXANDER D-5	56.82081 N	135.35527 W	C058S064E20	COp,Pp,CHp
113-31-10030	PORT ALEXANDER D-4	56.81240 N	135.32122 W	C058S064E27	COp,Pp,CHp,SHp,DVp,CTp
	PORT ALEXANDER D-4	56.83310 N	135.25214 W	C058S064E24	COp,SHp,DVp
113-31-10030-0010	PORT ALEXANDER D-4	56.83250 N	135.29723 W	C058S064E23	COp,Pp,CHp,SHp,DVp,CTp
113-31-10030-0020	PORT ALEXANDER D-4	56.84195 N	135.28945 W	C058S064E14	COp,SHp,DVp

WATER BODY NUMBER / NAME	MAP SHEET	LAT.	LONG.	LEGAL	SPECIES
113-31-10030-2002	PORT ALEXANDER D-4	56.81240 N	135.31653 W	C058S064E27	DVp,CTp
	PORT ALEXANDER D-4	56.80694 N	135.31428 W	C058S064E27	DVp,CTp
113-31-10030-2005	PORT ALEXANDER D-4	56.84480 N	135.27277 W	C058S064E14	COp,SHp,DVp
	PORT ALEXANDER D-4	56.84859 N	135.25773 W	C058S064E12	COp,SHp,DVp
113-31-10050	PORT ALEXANDER D-4	56.79298 N	135.26086 W	C058S064E36	COp,Pp,CHp
	PORT ALEXANDER D-4	56.80412 N	135.23914 W	C058S065E31	COp,Pp,CHp
113-31-10060	PORT ALEXANDER D-4	56.77180 N	135.25792 W	C059S064E12	COp,Pp,CHp
	PORT ALEXANDER D-4	56.77554 N	135.24386 W	C059S065E07	COp,Pp,CHp
113-31-10070	PORT ALEXANDER D-4	56.76528 N	135.24538 W	C059S064E12	COp,Pp,CHp
	PORT ALEXANDER D-4	56.77053 N	135.24190 W	C059S065E07	COp,Pp,CHp
113-31-10080	PORT ALEXANDER D-4	56.76363 N	135.24229 W	C059S065E07	COp,Pp,CHp,DVp
	PORT ALEXANDER D-4	56.77919 N	135.20023 W	C059S065E05	COp,Pp,CHp,DVp
113-31-10080-0010	PORT ALEXANDER D-4	56.77500 N	135.21305 W	C059S065E08	COp,Pp,CHp,DVp
113-31-10085	PORT ALEXANDER C-4	56.67704 N	135.19605 W	C060S065E08	COp,Pp,CHp
	PORT ALEXANDER C-4	56.68524 N	135.20184 W	C060S065E08	COp
113-31-10090	PORT ALEXANDER C-4	56.65152 N	135.12592 W	C060S065E23	COp,Pp,CHp
	PORT ALEXANDER C-4	56.65608 N	135.11196 W	C060S065E24	COp,Pp,CHp
113-31-10090-2001	PORT ALEXANDER C-4	56.65379 N	135.12127 W	C060S065E23	COp,Pp,CHp
	PORT ALEXANDER C-4	56.66174 N	135.11528 W	C060S065E14	COp,Pp,CHp
113-31-10090-2002	PORT ALEXANDER C-4	56.65248 N	135.11566 W	C060S065E23	COp,Pp,CHp
	PORT ALEXANDER C-4	56.64889 N	135.11288 W	C060S065E24	COp,Pp,CHp
113-31-10100	PORT ALEXANDER C-4	56.62954 N	135.12559 W	C060S065E35	COp,Pp,CHp
	PORT ALEXANDER C-4	56.63386 N	135.11645 W	C060S065E26	COp,Pp,CHp
113-31-10110	PORT ALEXANDER C-4	56.62763 N	135.12556 W	C060S065E35	COp,Pp,CHp
	PORT ALEXANDER C-4	56.63112 N	135.11139 W	C060S065E36	COp,Pp,CHp
113-31-10120	PORT ALEXANDER C-4	56.62662 N	135.12542 W	C060S065E35	COp,Pp,CHp
	PORT ALEXANDER C-4	56.62441 N	135.11220 W	C060S065E36	COp,Pp,CHp
113-31-10130	PORT ALEXANDER C-4	56.60772 N	135.12732 W	C061S066E04	COp,Pp,CHp
	PORT ALEXANDER C-4	56.61180 N	135.11845 W	C061S066E04	COp,Pp,CHp

WATER BODY NUMBER / NAME	MAP SHEET	LAT.	LONG.	LEGAL	SPECIES
113-32-10010	PORT ALEXANDER D-4	56.80587 N	135.21867 W	C058S065E29	COp,Pp,CHp
	PORT ALEXANDER D-4	56.81082 N	135.21835 W	C058S065E29	COp,Pp,CHp
113-32-10020	PORT ALEXANDER D-4	56.83746 N	135.19935 W	C058S065E17	COp,Pp,CHp
	PORT ALEXANDER D-4	56.83688 N	135.20347 W	C058S065E17	COp,Pp,CHp
113-32-10030	PORT ALEXANDER D-4	56.85034 N	135.19268 W	C058S065E09	COp,Pp,CHp
	PORT ALEXANDER D-4	56.85751 N	135.19056 W	C058S065E09	COp,Pp,CHp
113-32-10040	PORT ALEXANDER D-4	56.84854 N	135.18978 W	C058S065E09	COp,Pp,CHp,DVp
	PORT ALEXANDER D-4	56.86972 N	135.17192 W	C058S065E04	COp,Pp,CHp,DVp
113-32-10040-2005	PORT ALEXANDER D-4	56.86791 N	135.17300 W	C058S065E04	COp,Pp,CHp
	PORT ALEXANDER D-4	56.87000 N	135.17861 W	C058S065E04	COp,Pp,CHp
113-32-10050	PORT ALEXANDER D-4	56.85004 N	135.11314 W	C058S065E12	Pp,CHp,DVp
	PORT ALEXANDER D-4	56.89304 N	135.10242 W	C057S065E25	Pp,CHp,DVp
113-32-10060	PORT ALEXANDER D-4	56.82856 N	135.10214 W	C058S065E24	Sp,COp,Pp,CHp,DVp
	PORT ALEXANDER D-4	56.83000 N	135.09808 W	C058S065E24	Sp,COp,Pp,CHp,DVp
113-32-10080	PORT ALEXANDER D-4	56.80588 N	135.17835 W	C058S065E28	COp,Pp,CHp
	PORT ALEXANDER D-4	56.80832 N	135.16731 W	C058S065E28	COp,Pp,CHp
113-33-10010	PORT ALEXANDER D-4	56.77265 N	135.16766 W	C059S065E09	COp,Pp,CHp
	PORT ALEXANDER D-4	56.77830 N	135.16032 W	C059S065E03	COp,Pp,CHp
113-33-10020	PORT ALEXANDER D-4	56.82171 N	135.03695 W	C058S066E20	COp,Pp,CHp
	PORT ALEXANDER D-4	56.82363 N	135.03888 W	C058S066E20	COp,Pp,CHp
113-33-10030	PORT ALEXANDER D-4	56.81944 N	135.01640 W	C058S066E21	COp,Pp,CHp
	PORT ALEXANDER D-4	56.82418 N	135.00504 W	C058S066E22	COp,Pp,CHp
113-33-10040	PORT ALEXANDER D-4	56.79742 N	135.08760 W	C058S065E36	COp,Pp,CHp
	PORT ALEXANDER D-4	56.79797 N	135.08355 W	C058S066E31	COp,Pp,CHp
113-33-10050	PORT ALEXANDER D-4	56.78558 N	135.09684 W	C059S065E01	COp,Pp,CHp
	PORT ALEXANDER D-4	56.77891 N	135.09471 W	C059S065E01	COp,Pp,CHp
113-33-10060	PORT ALEXANDER D-4	56.76773 N	135.13173 W	C059S065E11	COp,Pp,CHp
	PORT ALEXANDER D-4	56.76060 N	135.12091 W	C059S065E14	COp,Pp,CHp
113-33-10070	PORT ALEXANDER D-4	56.75145 N	135.16358 W	C059S065E15	COp,Pp,CHp
	PORT ALEXANDER C-4	56.74999 N	135.15340 W	C059S065E15	COp,Pp,CHp

WATER BODY NUMBER / NAME	MAP SHEET	LAT.	LONG.	LEGAL	SPECIES
113-33-10085	PORT ALEXANDER C-4	56.70192 N	135.16877 W	C060S065E04	COp,Pp,CHp
	PORT ALEXANDER C-4	56.70613 N	135.16635 W	C059S065E33	COp,Pp,CHp
113-33-10090	PORT ALEXANDER C-4	56.70087 N	135.16688 W	C060S065E04	COp,Pp,CHp
	PORT ALEXANDER C-4	56.70199 N	135.16418 W	C060S065E03	COp,Pp,CHp
113-34-10010	PORT ALEXANDER C-4	56.72109 N	135.11586 W	C059S065E26	COp,Pp,CHp
	PORT ALEXANDER C-4	56.72183 N	135.11880 W	C059S065E26	COp,Pp,CHp
113-34-10020	PORT ALEXANDER C-4	56.72847 N	135.09935 W	C059S065E25	COp,Pp,CHp
	PORT ALEXANDER C-4	56.72936 N	135.10211 W	C059S065E25	COp,Pp,CHp
113-34-10030	PORT ALEXANDER C-4	56.74558 N	135.06949 W	C059S066E19	COp,Pp,CHp
	PORT ALEXANDER C-4	56.74623 N	135.07285 W	C059S066E19	COp,Pp,CHp
113-34-10040	PORT ALEXANDER D-4	56.77943 N	135.03447 W	C059S066E04	COp,Pp,CHp
	PORT ALEXANDER D-4	56.79062 N	135.02993 W	C058S066E33	COp,Pp,CHp
113-34-10050	PORT ALEXANDER D-4	56.75754 N	135.00497 W	C059S066E15	Sp,COp,Pp,CHp,SHp,DVp
	PORT ALEXANDER D-3	56.82367 N	134.96737 W	C058S066E23	Sp,COp,SHp,DVp
113-34-10050-0010 Benzeman Lake	PORT ALEXANDER D-3	56.79000 N	134.96055 W	C059S066E02	Sp,COp,SHp,DVp
113-34-10070	PORT ALEXANDER C-4	56.73164 N	135.03751 W	C059S066E29	COp,Pp,CHp
	PORT ALEXANDER C-4	56.73144 N	135.03475 W	C059S066E28	COp,Pp,CHp
113-34-10080	PORT ALEXANDER C-4	56.72251 N	135.05720 W	C059S066E29	COp,Pp,CHp
	PORT ALEXANDER C-4	56.72165 N	135.05671 W	C059S066E29	COp,Pp,CHp
113-34-10090	PORT ALEXANDER C-4	56.71993 N	135.07608 W	C059S066E30	COp,Pp,CHp
	PORT ALEXANDER C-4	56.71555 N	135.07278 W	C059S066E31	COp,Pp,CHp
113-34-10100	PORT ALEXANDER C-4	56.70157 N	135.10635 W	C060S065E01	COp,Pp,CHp
	PORT ALEXANDER C-4	56.70070 N	135.10422 W	C060S065E01	COp,Pp,CHp
113-34-10110	PORT ALEXANDER C-4	56.69785 N	135.11175 W	C060S065E01	COp,Pp,CHp
	PORT ALEXANDER C-4	56.69667 N	135.10992 W	C060S065E01	COp,Pp,CHp
113-34-10120	PORT ALEXANDER C-4	56.68073 N	135.13533 W	C060S065E11	COp,Pp,CHp
	PORT ALEXANDER C-4	56.68064 N	135.13252 W	C060S065E11	COp,Pp,CHp
113-41-10030	SITKA A-6	57.00194 N	135.76838 W	C056S061E19	COp,Pp,CHp
	SITKA A-6	57.02699 N	135.77387 W	C056S061E07	COp,Pp,CHp

WATER BODY NUMBER / NAME	MAP SHEET	LAT.	LONG.	LEGAL	SPECIES
113-41-10040	SITKA A-6	57.00496 N	135.73875 W	C056S061E20	COp,Pp,CHp
	SITKA A-6	57.02530 N	135.74888 W	C056S061E08	COp,Pp,CHp
113-41-10050	SITKA A-6	57.00913 N	135.70321 W	C056S061E15	COp,Pp,CHp
	SITKA A-6	57.02407 N	135.72272 W	C056S061E09	COp,Pp,CHp
113-41-10060	SITKA A-6	57.01191 N	135.69521 W	C056S061E15	COp,Pp,CHp
	SITKA A-6	57.03192 N	135.70249 W	C056S061E10	COp,Pp,CHp
113-41-10070	SITKA A-5	57.02721 N	135.62943 W	C056S061E12	COp,Pp,CHp
	SITKA A-5	57.03576 N	135.66667 W	C056S061E11	COp
113-41-10080	SITKA A-5	57.03036 N	135.62747 W	C056S062E07	COp,Pp,CHp
Cascade Creek	SITKA A-5	57.04387 N	135.63457 W	C056S061E01	COp,Pp,CHp
113-41-10080-2003	SITKA A-5	57.03255 N	135.63156 W	C056S061E12	COp,Pp,CHp
	SITKA A-5	57.03922 N	135.65899 W	C056S061E02	COp,Pp,CHp
113-41-10089-2021	SITKA A-5	57.06624 N	135.61505 W	C055S062E30	COp,Pp,CHp
	SITKA A-5	57.06910 N	135.63890 W	C055S061E25	COp,Pp,CHp
113-41-10090	SITKA A-5	57.06530 N	135.60439 W	C055S062E30	COp,Pp,CHp,SHp,CTp
Freds Creek	SITKA A-5	57.07915 N	135.65238 W	C055S061E25	COp,SHp,CTp
113-41-10100	SITKA A-5	57.11470 N	135.57038 W	C055S062E09	COp,Pp,CHp
	SITKA A-5	57.11111 N	135.59917 W	C055S062E08	COp,Pp,CHp
113-41-10110	SITKA A-5	57.14501 N	135.59088 W	C054S062E32	COp,Pp,CHp
	SITKA A-5	57.13404 N	135.59437 W	C055S062E05	COp,Pp,CHp
113-41-10120	SITKA A-5	57.14494 N	135.59691 W	C054S062E32	COp,Pp,CHp
	SITKA A-5	57.14634 N	135.66667 W	C054S061E35	COp
113-41-10120-2007	SITKA A-5	57.14179 N	135.63168 W	C054S061E36	COp
	SITKA A-5	57.11867 N	135.64832 W	C055S061E12	COp
113-41-10120-2007-3006	SITKA A-5	57.13201 N	135.64948 W	C055S061E01	COp
	SITKA A-5	57.12659 N	135.66247 W	C055S061E02	COp
113-41-10130	SITKA A-5	57.17442 N	135.60687 W	C054S062E19	COp,Pp,CHp
	SITKA A-5	57.16650 N	135.62230 W	C054S062E19	COp,Pp,CHp
113-41-10135	SITKA A-5	57.20598 N	135.52040 W	C054S062E11	COp,Pp,CHp
	SITKA A-5	57.21085 N	135.52067 W	C054S062E02	COp,Pp,CHp

WATER BODY NUMBER / NAME	MAP SHEET	LAT.	LONG.	LEGAL	SPECIES
113-41-10137	SITKA A-5	57.20373 N	135.51468 W	C054S062E11	COp,Pp,CHp
	SITKA A-5	57.20023 N	135.50266 W	C054S062E11	COp,Pp,CHp
113-41-10140	SITKA A-5	57.18031 N	135.51579 W	C054S062E23	COp,Pp,CHp
	SITKA A-5	57.18576 N	135.50346 W	C054S062E14	COp,Pp,CHp
113-41-10141	SITKA A-5	57.18027 N	135.51576 W	C054S062E23	COp,Pp,CHp
	SITKA A-5	57.17311 N	135.50707 W	C054S062E23	COp,Pp,CHp
113-41-10144	SITKA A-5	57.18676 N	135.45431 W	C054S063E18	COp,DVp
	SITKA A-5	57.19338 N	135.45353 W	C054S063E18	COp,DVp
113-41-10148	SITKA A-5	57.13583 N	135.36862 W	C055S063E03	COp
	SITKA A-5	57.13778 N	135.36500 W	C054S063E34	COp
113-41-10150	SITKA A-5	57.13236 N	135.36797 W	C055S063E03	COp,Pp,CHp,DVp
	SITKA A-4	57.10970 N	135.31018 W	C055S063E12	COp,Pp,CHp,DVp
113-41-10150-2003	SITKA A-5	57.12943 N	135.36059 W	C055S063E02	COp
	SITKA A-5	57.13163 N	135.34981 W	C055S063E02	COp
113-41-10150-2007	SITKA A-4	57.12453 N	135.32687 W	C055S063E01	COp,Pp,CHp
	SITKA A-4	57.12503 N	135.30454 W	C055S064E06	COp,Pp,CHp
113-41-10150-2012	SITKA A-4	57.11008 N	135.31735 W	C055S063E12	COp,Pp,CHp
	SITKA A-4	57.10702 N	135.31561 W	C055S063E13	COp,Pp,CHp
113-41-10153	SITKA A-5	57.12924 N	135.37221 W	C055S063E03	COr
	SITKA A-5	57.12722 N	135.36779 W	C055S063E03	COr
113-41-10160	SITKA A-5	57.12838 N	135.38115 W	C055S063E03	COp,Pp,CHp
	SITKA A-5	57.11786 N	135.35931 W	C055S063E11	COp,Pp,CHp
113-41-10170	SITKA A-5	57.10170 N	135.39885 W	C055S063E16	COp,Ps,CHs
Granite Creek	SITKA A-5	57.12163 N	135.37681 W	C055S063E10	COp
113-41-10170-2006	SITKA A-5	57.10502 N	135.38630 W	C055S063E15	COr
	SITKA A-5	57.10611 N	135.38382 W	C055S063E15	COr
113-41-10170-2020	SITKA A-5	57.11796 N	135.37454 W	C055S063E10	COr
	SITKA A-5	57.11767 N	135.37167 W	C055S063E10	COr
113-41-10175	SITKA A-5	57.08871 N	135.38374 W	C055S063E22	COr,DVp
	SITKA A-5	57.09184 N	135.38099 W	C055S063E22	COr,DVp

WATER BODY NUMBER / NAME	MAP SHEET	LAT.	LONG.	LEGAL	SPECIES
113-41-10180	SITKA A-5	57.07324 N	135.36840 W	C055S063E27	COp,Pp,CHp
	SITKA A-5	57.07515 N	135.36320 W	C055S063E26	COp,Pp,CHp
113-41-10185	SITKA A-5	57.05972 N	135.34778 W	C055S063E35	COp,Pp,DVp
	SITKA A-5	57.06250 N	135.34251 W	C055S063E35	COp,Pp,DVp
113-41-10190	SITKA A-4	57.04523 N	135.30973 W	C056S064E06	COp,Pp,CHp,SHp
Indian River	SITKA A-4	57.10794 N	135.26872 W	C055S064E17	COp
113-41-10190-2011	SITKA A-4	57.05467 N	135.31380 W	C055S063E36	COr
	SITKA A-4	57.05932 N	135.31663 W	C055S063E36	COr
113-41-10190-2013	SITKA A-4	57.05473 N	135.31073 W	C055S063E36	COr
	SITKA A-4	57.05975 N	135.31320 W	C055S063E36	COr
113-41-10190-2030	SITKA A-4	57.07454 N	135.28976 W	C055S064E30	COp
	SITKA A-4	57.08725 N	135.23513 W	C055S064E21	COp
113-41-10190-2030-3020	SITKA A-4	57.08092 N	135.25766 W	C055S064E20	COp
	SITKA A-4	57.07854 N	135.23708 W	C055S064E28	COp
113-41-10190-2030-3028	SITKA A-4	57.08510 N	135.23805 W	C055S064E21	COp
	SITKA A-4	57.08362 N	135.23277 W	C055S064E21	COp
113-41-10190-2045	SITKA A-4	57.08573 N	135.28097 W	C055S064E20	COp
	SITKA A-4	57.08908 N	135.28616 W	C055S064E19	COp
113-41-10190-2060	SITKA A-4	57.09953 N	135.27415 W	C055S064E17	COp
	SITKA A-4	57.09819 N	135.26490 W	C055S064E17	COp
113-41-10190-2067	SITKA A-4	57.10118 N	135.27157 W	C055S064E17	COp
	SITKA A-4	57.10353 N	135.27921 W	C055S064E17	COp
113-41-10200	SITKA A-4	57.03889 N	135.26307 W	C056S064E05	COp,Pp,CHp
	SITKA A-4	57.04254 N	135.25982 W	C056S064E05	COp,Pp,CHp
113-41-10203	SITKA A-4	57.03706 N	135.25786 W	C056S064E05	COp,Pp,CHp
	SITKA A-4	57.04010 N	135.25343 W	C056S064E04	COp,Pp,CHp
113-41-10210	SITKA A-4	57.04968 N	135.22615 W	C056S064E03	COp,Pp,CHp,SHp
Sawmill Creek	SITKA A-4	57.05436 N	135.22386 W	C055S064E34	COp,Pp,CHp,SHp
113-41-10230	SITKA A-4	57.04654 N	135.20476 W	C056S064E03	DVp
	SITKA A-4	57.04858 N	135.20475 W	C056S064E03	DVp

WATER BODY NUMBER / NAME	MAP SHEET	LAT.	LONG.	LEGAL	SPECIES
113-41-10240	SITKA A-4	57.04417 N	135.19811 W	C056S064E02	COp,Pp,CHp,DVp
	SITKA A-4	57.04699 N	135.19355 W	C056S064E02	COp,Pp,CHp,DVp
113-41-10250	SITKA A-4	57.02941 N	135.18599 W	C056S064E11	COp,Pp,CHp
	SITKA A-4	57.03083 N	135.18444 W	C056S064E11	COp,Pp,CHp
113-41-10260	SITKA A-4	57.02519 N	135.17528 W	C056S064E12	COp,Pp,CHp
	SITKA A-4	57.02487 N	135.17286 W	C056S064E12	COp,Pp,CHp
113-41-10270	SITKA A-4	57.01786 N	135.16268 W	C056S064E13	COp,Pp,CHp
	SITKA A-4	57.01940 N	135.16080 W	C056S064E13	COp,Pp,CHp
113-41-10280	SITKA A-4	57.01424 N	135.14745 W	C056S065E18	COp,Pp,CHp,DVp
	SITKA A-4	57.01849 N	135.13367 W	C056S065E18	COp,Pp,CHp,DVp
113-41-10290	SITKA A-4	57.01117 N	135.15445 W	C056S064E13	COp,Pp,CHp
	SITKA A-4	57.01017 N	135.14972 W	C056S065E18	COp,Pp,CHp
113-41-10315	PORT ALEXANDER D-4	56.98428 N	135.13330 W	C056S065E30	Pp,CHp
	PORT ALEXANDER D-4	56.98337 N	135.12647 W	C056S065E30	Pp,CHp
113-41-10320	PORT ALEXANDER D-4	56.97720 N	135.14571 W	C056S065E31	Sp,COp,Pp,CHp,SHp,DVp,CTp
Salmon Creek	PORT ALEXANDER D-4	56.94194 N	135.06464 W	C057S066E07	Sp,COp,SHp
113-41-10320-0010 Salmon Lake	PORT ALEXANDER D-4	56.96278 N	135.14833 W	C057S065E03	Sp,COp,Pp,CHp,SHp,DVp,CTp
113-41-10320-2004	PORT ALEXANDER D-4	56.95720 N	135.14669 W	C057S065E03	Sp,COp
	PORT ALEXANDER D-4	56.95292 N	135.16299 W	C057S065E03	Sp,COp
113-41-10350	SITKA A-4	57.00242 N	135.26045 W	C056S064E20	COp,Pp,CHp
	PORT ALEXANDER D-4	56.99527 N	135.24972 W	C056S064E21	COp,Pp,CHp
113-41-10360	PORT ALEXANDER D-4	56.95229 N	135.21350 W	C057S065E05	Pp,CHp
	PORT ALEXANDER D-4	56.94699 N	135.19952 W	C057S065E08	Pp,CHp
113-41-10370	PORT ALEXANDER D-4	56.94884 N	135.22809 W	C057S065E07	COp,Pp,CHp,DVp
	PORT ALEXANDER D-4	56.93860 N	135.22637 W	C057S065E07	COp,Pp,CHp,DVp
113-41-10380	PORT ALEXANDER D-4	56.95220 N	135.24744 W	C057S064E01	COp,Pp,CHp,DVp
	PORT ALEXANDER D-4	56.94391 N	135.25214 W	C057S064E12	COp,Pp,CHp,DVp
113-41-10390	PORT ALEXANDER D-4	56.95965 N	135.26426 W	C057S064E01	COp,Pp,CHp
	PORT ALEXANDER D-4	56.95299 N	135.26534 W	C057S064E01	COp,Pp,CHp

WATER BODY NUMBER / NAME	MAP SHEET	LAT.	LONG.	LEGAL	SPECIES
113-41-10400	PORT ALEXANDER D-4	56.97634 N	135.31157 W	C056S063E36	COp,Pp,CHp
	PORT ALEXANDER D-4	56.96665 N	135.30665 W	C056S064E31	COp,Pp,CHp
113-41-10410	PORT ALEXANDER D-5	56.98182 N	135.34800 W	C056S063E26	COp,Pp,CHp
	PORT ALEXANDER D-5	56.96769 N	135.33333 W	C056S063E36	COp,Pp,CHp
113-41-10415	PORT ALEXANDER D-5	56.96873 N	135.37819 W	C056S063E34	COp,Pp,CHp,DVp
	PORT ALEXANDER D-5	56.96387 N	135.34702 W	C057S064E04	COp,Pp,CHp,DVp
113-41-10420	PORT ALEXANDER D-5	56.93694 N	135.35245 W	C057S064E08	COp,Pp,CHp,DVp
Kizhuchia Creek	PORT ALEXANDER D-4	56.92245 N	135.23182 W	C057S065E18	COp,Pp,CHp,DVp
113-41-10420-2010	PORT ALEXANDER D-4	56.91947 N	135.26609 W	C057S064E24	COp,Pp,CHp,DVp
	PORT ALEXANDER D-4	56.91519 N	135.26583 W	C057S064E24	COp,Pp,CHp,DVp
113-41-10440	PORT ALEXANDER D-4	56.88642 N	135.29256 W	C057S064E35	Sp,COp,Pp,DVp
	PORT ALEXANDER D-4	56.92686 N	135.00577 W	C057S066E15	Sp,COp,Pp,DVp
113-41-10440-0010	PORT ALEXANDER D-4	56.90194 N	135.21000 W	C057S065E29	Sp,COp,Pp,DVp
Redoubt Lake					
113-41-10440-2010	PORT ALEXANDER D-4	56.92726 N	135.10405 W	C057S065E13	Sp,COp,DVp
	PORT ALEXANDER D-4	56.92341 N	135.09362 W	C057S065E13	Sp,COp,DVp
113-41-10440-2020	PORT ALEXANDER D-4	56.92900 N	135.01714 W	C057S066E16	Sp,COp,DVp
	PORT ALEXANDER D-4	56.92449 N	135.02210 W	C057S066E16	Sp,COp,DVp
113-42-10020	SITKA B-5	57.26284 N	135.50066 W	C053S062E23	COp,Pp,CHp,CTp
	SITKA B-5	57.27827 N	135.51390 W	C053S062E14	COp,Pp,CHp,CTp
113-42-10020-2004	SITKA B-5	57.27313 N	135.50615 W	C053S062E14	COp,Pp,CHp,CTp
	SITKA B-5	57.27582 N	135.50079 W	C053S062E14	COp,Pp,CHp,CTp
113-42-10030	SITKA B-5	57.25391 N	135.45681 W	C053S063E19	COp,Pp,CHp,DVp
	SITKA B-5	57.25781 N	135.44863 W	C053S063E19	COp,Pp,CHp,DVp
113-42-10035	SITKA B-5	57.25308 N	135.39679 W	C053S063E21	COp,Pp,CHp
	SITKA B-5	57.27689 N	135.38743 W	C053S063E15	COp
113-42-10035-2007	SITKA B-5	57.26760 N	135.39551 W	C053S063E16	COp,Pp,CHp
	SITKA B-5	57.27105 N	135.40075 W	C053S063E16	COp,Pp,CHp
113-42-10040	SITKA A-5	57.24613 N	135.42904 W	C053S063E29	COp,Pp,CHp,DVp
	SITKA A-5	57.23997 N	135.43059 W	C053S063E29	COp,Pp,CHp,DVp

WATER BODY NUMBER / NAME	MAP SHEET	LAT.	LONG.	LEGAL	SPECIES
113-42-10050	SITKA A-5	57.24175 N	135.48939 W	C053S062E25	Pp,CHp
	SITKA A-5	57.23671 N	135.47744 W	C053S062E36	Pp,CHp
113-43-10010	SITKA B-5	57.25536 N	135.34690 W	C053S063E23	Sp,COp,Pp,CHp
	SITKA A-4	57.22708 N	135.25080 W	C053S064E33	COp,Pp,CHp
113-43-10010-2003	SITKA B-4	57.25777 N	135.31576 W	C053S063E24	COp,Pp,CHp
	SITKA B-4	57.26764 N	135.31560 W	C053S063E13	COp,Pp,CHp
113-43-10010-2005	SITKA B-4	57.25777 N	135.31554 W	C053S063E24	Sp,COp,Pp,CHp
	SITKA B-4	57.26661 N	135.30390 W	C053S064E19	COp,Pp,CHp
113-43-10010-2010	SITKA A-4	57.24846 N	135.29974 W	C053S064E30	COp,Pp,CHp
	SITKA A-4	57.24825 N	135.30666 W	C053S064E30	COp,Pp,CHp
113-43-10010-2013	SITKA A-4	57.24585 N	135.29388 W	C053S064E30	Sp,COp,Pp,CHp
	SITKA A-4	57.24324 N	135.27021 W	C053S064E29	COp,Pp,CHp
113-43-10010-2013-3001	SITKA A-4	57.24591 N	135.29333 W	C053S064E30	COp,Pp,CHp
	SITKA A-4	57.24770 N	135.29196 W	C053S064E30	COp,Pp,CHp
113-43-10010-2014	SITKA A-4	57.24425 N	135.29310 W	C053S064E30	COp,Pp,CHp
	SITKA A-4	57.24273 N	135.29701 W	C053S064E30	COp,Pp,CHp
113-43-10010-2016	SITKA A-4	57.23575 N	135.27558 W	C053S064E32	COp,Pp,CHp
	SITKA A-4	57.23383 N	135.27789 W	C053S064E32	COp,Pp,CHp
113-43-10010-2018	SITKA A-4	57.23512 N	135.27092 W	C053S064E32	COp,Pp,CHp
	SITKA A-4	57.23179 N	135.26759 W	C053S064E32	COp,Pp,CHp
113-43-10010-2019	SITKA A-4	57.23614 N	135.26493 W	C053S064E32	COp,Pp,CHp
	SITKA A-4	57.23839 N	135.25724 W	C053S064E33	COp,Pp,CHp
113-43-10020	SITKA B-5	57.25588 N	135.34454 W	C053S063E23	COp,Pp,CHp
	SITKA B-4	57.25427 N	135.32262 W	C053S063E24	COp,Pp,CHp
113-43-10030	SITKA A-5	57.24737 N	135.34121 W	C053S063E26	COp,DVp
	SITKA A-4	57.24435 N	135.33333 W	C053S063E25	COp,DVp
113-43-10040	SITKA A-5	57.24276 N	135.34836 W	C053S063E26	DVp
	SITKA A-5	57.23259 N	135.33520 W	C053S063E36	DVp
113-43-10050	SITKA A-5	57.19665 N	135.37497 W	C054S063E10	COp,Pp,CHp
	SITKA A-5	57.20052 N	135.35391 W	C054S063E11	Pp,CHp

WATER BODY NUMBER / NAME	MAP SHEET	LAT.	LONG.	LEGAL	SPECIES
113-43-10060	SITKA A-5	57.17213 N	135.41438 W	C054S063E21	COp,DVp,CTp
	SITKA A-5	57.17100 N	135.40778 W	C054S063E21	COp,DVp,CTp
113-43-10070	SITKA A-5	57.21416 N	135.40076 W	C054S063E04	COp
	SITKA A-5	57.21571 N	135.40414 W	C054S063E04	COp
113-44-10005	SITKA A-5	57.16102 N	135.37664 W	C054S063E27	COp,Pp,CHp
	SITKA A-5	57.16276 N	135.37948 W	C054S063E27	COp,Pp,CHp
113-44-10010	SITKA A-5	57.18773 N	135.36713 W	C054S063E15	COp,Pp,CHp
	SITKA A-5	57.18481 N	135.37639 W	C054S063E15	COp,Pp,CHp
113-44-10020	SITKA A-4	57.17349 N	135.27717 W	C054S064E20	COp,Pp,DVp
Coxe River	SITKA A-4	57.19441 N	135.25815 W	C054S064E17	COp,Pp,DVp
113-44-10030	SITKA A-4	57.17076 N	135.27310 W	C054S064E20	COp,Pp,CHp,DVp
Katlian River	SITKA A-4	57.14038 N	135.12148 W	C054S065E32	COp,Pp,CHp,DVp
113-44-10030-2005	SITKA A-4	57.17319 N	135.24217 W	C054S064E21	COsr,Ps,CHs
	SITKA A-4	57.17446 N	135.23628 W	C054S064E21	COsr,Ps,CHs
113-44-10030-2008	SITKA A-4	57.17209 N	135.22469 W	C054S064E22	COp,Pp,CHp,DVp
	SITKA A-4	57.16834 N	135.21935 W	C054S064E22	COp,Pp,CHp,DVp
113-44-10030-2013	SITKA A-4	57.16722 N	135.16147 W	C054S064E24	COp,Pp,CHp,DVp
	SITKA A-4	57.18929 N	135.15619 W	C054S064E13	COp,Pp,CHp,DVp
113-44-10030-2016	SITKA A-4	57.15529 N	135.14548 W	C054S065E30	COp,Pp,CHp,DVp
	SITKA A-4	57.15364 N	135.15195 W	C054S064E25	COp,Pp,CHp,DVp
113-44-10030-2018	SITKA A-4	57.14760 N	135.14071 W	C054S065E31	COp,Pp,CHp,DVp
	SITKA A-4	57.14787 N	135.14912 W	C054S065E31	COp,Pp,CHp,DVp
113-44-10030-2020	SITKA A-4	57.14331 N	135.14247 W	C054S065E31	COp,Pp,CHp,DVp
	SITKA A-4	57.13823 N	135.14312 W	C054S065E31	COp,Pp,CHp,DVp
113-44-10030-2020-3001	SITKA A-4	57.14241 N	135.14169 W	C054S065E31	COp,Pp,CHp,DVp
	SITKA A-4	57.13891 N	135.13691 W	C054S065E31	COp,Pp,CHp,DVp
113-44-10040	SITKA A-4	57.16552 N	135.27405 W	C054S064E29	COp,Pp,CHp
	SITKA A-4	57.16684 N	135.23943 W	C054S064E21	COp,Pp,CHp
113-44-10040-2006	SITKA A-4	57.16363 N	135.25364 W	C054S064E28	COp,Pp,CHp
	SITKA A-4	57.16026 N	135.25175 W	C054S064E28	COp,Pp,CHp

WATER BODY NUMBER / NAME	MAP SHEET	LAT.	LONG.	LEGAL	SPECIES
113-44-10050	SITKA A-4	57.16342 N	135.27565 W	C054S064E29	COp,Pp,CHp,DVp
	SITKA A-4	57.11418 N	135.21027 W	C055S064E10	COp,Pp,CHp,DVp
113-44-10050-2004	SITKA A-4	57.15446 N	135.27318 W	C054S064E29	COp,Pp,CHp,DVp
	SITKA A-4	57.15164 N	135.27818 W	C054S064E32	COp,Pp,CHp,DVp
113-44-10050-2005	SITKA A-4	57.15009 N	135.26489 W	C054S064E32	COp,Pp,CHp
	SITKA A-4	57.15185 N	135.26002 W	C054S064E29	COp,Pp,CHp
113-44-10050-2007	SITKA A-4	57.15010 N	135.26609 W	C054S064E32	COp,Pp,CHp
	SITKA A-4	57.14079 N	135.21357 W	C054S064E34	COp
113-44-10050-2007-3010	SITKA A-4	57.13878 N	135.22177 W	C054S064E34	COp
	SITKA A-4	57.13418 N	135.22004 W	C055S064E03	COp
113-44-10050-2013	SITKA A-4	57.11882 N	135.24699 W	C055S064E09	COp,Pp,CHp,DVp
	SITKA A-4	57.12087 N	135.24002 W	C055S064E09	COp,Pp,CHp,DVp
113-44-10070	SITKA A-4	57.16405 N	135.30745 W	C054S064E30	COp,Pp,CHp
	SITKA A-4	57.15617 N	135.30494 W	C054S064E30	COp,Pp,CHp
113-44-10080	SITKA A-4	57.16321 N	135.33248 W	C054S063E25	COp,Pp,CHp
	SITKA A-4	57.15962 N	135.33050 W	C054S063E25	COp,Pp,CHp
113-44-10090	SITKA A-5	57.14361 N	135.37001 W	C054S063E34	COp
	SITKA A-5	57.14195 N	135.36640 W	C054S063E34	COp
113-45-10010	SITKA B-6	57.25640 N	135.80009 W	C053S060E24	COp,Pp,CHp
	SITKA B-6	57.26291 N	135.77677 W	C053S061E19	COp,Pp,CHp
113-45-10010-2004	SITKA B-6	57.25818 N	135.78843 W	C053S060E24	COp,Pp,CHp
	SITKA B-6	57.25537 N	135.78666 W	C053S060E24	COp,Pp,CHp
113-45-10011	SITKA B-6	57.25496 N	135.79954 W	C053S060E24	COp,Pp,CHp
	SITKA B-6	57.25001 N	135.79397 W	C053S060E25	COp,Pp,CHp
113-45-10020	SITKA A-6	57.22912 N	135.80736 W	C053S060E36	COp,Pp,CHp
	SITKA A-6	57.22646 N	135.80142 W	C053S060E36	COp,Pp,CHp
113-45-10030	SITKA A-6	57.17189 N	135.76835 W	C054S061E19	COp,Pp,CHp
	SITKA A-6	57.18110 N	135.76465 W	C054S061E18	COp,Pp,CHp
113-45-10040	SITKA A-6	57.17050 N	135.75323 W	C054S061E20	COp,Pp,CHp
	SITKA A-6	57.17550 N	135.74557 W	C054S061E20	COp,Pp,CHp

WATER BODY NUMBER / NAME	MAP SHEET	LAT.	LONG.	LEGAL	SPECIES
113-45-10050	SITKA A-6	57.17137 N	135.73050 W	C054S061E21	COp,Pp,CHp
	SITKA A-6	57.21880 N	135.70990 W	C054S061E04	COp,Pp,CHp
113-45-10050-2010	SITKA A-6	57.21469 N	135.71320 W	C054S061E04	COp,Pp,CHp
	SITKA A-6	57.21584 N	135.70107 W	C054S061E03	COp,Pp,CHp
113-45-10060	SITKA A-6	57.16908 N	135.72795 W	C054S061E21	COp,Pp,CHp
	SITKA A-5	57.19122 N	135.63886 W	C054S061E13	COp
113-45-10070	SITKA A-6	57.14341 N	135.73692 W	C054S061E32	COp,Pp,CHp
	SITKA A-6	57.14872 N	135.69714 W	C054S061E34	COp,Pp,CHp
113-45-10080	SITKA A-6	57.13128 N	135.74936 W	C055S061E05	Pp,CHp
	SITKA A-6	57.12956 N	135.73856 W	C055S061E05	Pp,CHp
113-45-10080-2002	SITKA A-6	57.12599 N	135.75147 W	C055S061E05	Pp,CHp
	SITKA A-6	57.11155 N	135.73577 W	C055S061E08	Pp,CHp
113-45-10090	SITKA A-6	57.10979 N	135.78410 W	C055S061E07	COp,Pp,CHp
	SITKA A-6	57.09221 N	135.75639 W	C055S061E20	COp,Pp,CHp
113-45-10100	SITKA A-6	57.10293 N	135.80676 W	C055S060E13	COp,Pp,CHp
	SITKA A-6	57.08867 N	135.77931 W	C055S061E19	COp,Pp,CHp
113-45-10110	SITKA A-6	57.10279 N	135.81173 W	C055S060E13	COp,Pp,CHp
	SITKA A-6	57.08162 N	135.79151 W	C055S060E24	COp,Pp,CHp
113-45-10120	SITKA A-6	57.08238 N	135.84278 W	C055S060E22	COp,Pp,CHp
	SITKA A-6	57.08218 N	135.83109 W	C055S060E23	COp,Pp,CHp
113-45-10140	SITKA A-6	57.03736 N	135.84239 W	C056S060E03	COp,Pp,CHp
	SITKA A-6	57.04532 N	135.79947 W	C056S060E01	COp,Pp,CHp
113-45-10150	SITKA A-6	57.03578 N	135.84613 W	C056S060E10	COp,Pp,CHp
	SITKA A-6	57.03161 N	135.81217 W	C056S060E12	COp,Pp,CHp
113-45-10160	SITKA A-6	57.01758 N	135.84516 W	C056S060E15	COp,Pp,CHp
	SITKA A-6	57.02072 N	135.81668 W	C056S060E14	COp,Pp,CHp
113-51-10010	SITKA C-5	57.59453 N	135.36769 W	C049S063E30	COr,Ps,CHs
	SITKA C-5	57.63023 N	135.33525 W	C049S063E08	COr
113-51-10010-2005	SITKA C-5	57.62154 N	135.35141 W	C049S063E18	COp
	SITKA C-5	57.62051 N	135.35773 W	C049S063E18	COp

WATER BODY NUMBER / NAME	MAP SHEET	LAT.	LONG.	LEGAL	SPECIES
113-51-10010-2007	SITKA C-5	57.62369 N	135.35212 W	C049S063E18	COr,Ps,CHs
	SITKA C-5	57.62596 N	135.35471 W	C049S063E18	COr,Ps,CHs
113-51-10020	SITKA C-4	57.57735 N	135.32801 W	C049S063E32	COp
	SITKA C-4	57.59363 N	135.29638 W	C049S063E27	COp
113-51-10030	SITKA C-4	57.55392 N	135.26344 W	C050S063E11	COp,Pp,CHp
	SITKA C-4	57.55934 N	135.25701 W	C050S063E02	COp,Pp,CHp
113-51-10040	SITKA C-4	57.52373 N	135.17882 W	C050S064E20	COp,Pp
	SITKA C-4	57.53936 N	135.17403 W	C050S064E17	COp,Pp
113-51-10040-2005	SITKA C-4	57.53732 N	135.17865 W	C050S064E17	COp,Pp
	SITKA C-4	57.54061 N	135.18234 W	C050S064E17	COp,Pp
113-51-10044	SITKA B-4	57.48933 N	135.11378 W	C050S064E34	COp,Pp,CHp
	SITKA B-4	57.49678 N	135.10143 W	C050S064E35	COp,Pp,CHp
113-51-10044-2002	SITKA B-4	57.48901 N	135.11094 W	C050S064E34	COp,Pp,CHp
	SITKA B-4	57.48841 N	135.10506 W	C050S064E35	COp,Pp,CHp
113-51-10047	SITKA B-4	57.46462 N	135.07463 W	C051S064E12	COp,Pp,CHp
	SITKA B-4	57.46955 N	135.07621 W	C051S064E12	COp,Pp,CHp
113-51-10048	SITKA B-4	57.46075 N	135.04015 W	C051S065E07	COp,Pp,CHp
	SITKA B-4	57.47724 N	135.04813 W	C051S065E06	COp,Pp,CHp
113-51-10049	SITKA B-4	57.46145 N	135.03363 W	C051S065E07	COp,Pp,CHp
	SITKA B-4	57.46541 N	135.03074 W	C051S065E07	COp,Pp,CHp
113-51-10050	SITKA B-4	57.45894 N	135.00834 W	C051S065E08	COp,Pp,CHp
	SITKA B-4	57.46697 N	135.01641 W	C051S065E08	COp,Pp,CHp
113-51-10060	SITKA B-3	57.46375 N	134.97141 W	C051S065E10	COp,Pp,CHp
	SITKA B-3	57.46841 N	134.97701 W	C051S065E09	COp,Pp,CHp
113-51-10070	SITKA B-3	57.41098 N	134.85055 W	C051S066E32	COp,Pp,CHp
	SITKA B-3	57.40778 N	134.87057 W	C051S066E31	COp,Pp,CHp
113-51-10080	SITKA B-3	57.42360 N	134.92117 W	C051S065E25	COp,Pp,CHp
	SITKA B-3	57.41387 N	134.91708 W	C051S065E25	COp,Pp,CHp
113-51-10090	SITKA B-3	57.42303 N	134.93897 W	C051S065E26	COp,Pp,CHp
	SITKA B-3	57.39805 N	134.93915 W	C051S065E35	COp,Pp,CHp

WATER BODY NUMBER / NAME	MAP SHEET	LAT.	LONG.	LEGAL	SPECIES
113-51-10100	SITKA B-4	57.47000 N	135.18617 W	C051S064E05	COp,Pp,CHp
	SITKA B-4	57.46691 N	135.20081 W	C051S064E07	COp,Pp,CHp
113-51-10110	SITKA B-4	57.47042 N	135.18646 W	C051S064E05	COp,Pp,CHp
	SITKA B-4	57.46675 N	135.21692 W	C051S063E12	COp,Pp,CHp
113-51-10120	SITKA C-4	57.53197 N	135.32082 W	C050S063E16	COp,Pp,CHp
	SITKA B-5	57.47316 N	135.44773 W	C051S062E03	COp,Pp,CHp
113-51-10120-2005	SITKA C-5	57.52694 N	135.34385 W	C050S063E20	COp,Pp,CHp
	SITKA C-5	57.52409 N	135.34034 W	C050S063E20	COp,Pp,CHp
113-51-10120-2006	SITKA C-5	57.52390 N	135.35545 W	C050S063E19	COp,Pp,CHp
	SITKA C-5	57.52548 N	135.35904 W	C050S063E19	COp,Pp,CHp
113-51-10120-2007	SITKA C-5	57.50796 N	135.38173 W	C050S062E25	COp,Pp,CHp
	SITKA C-5	57.50442 N	135.37611 W	C050S063E30	COp,Pp,CHp
113-51-10120-2009	SITKA C-5	57.50775 N	135.38281 W	C050S062E25	COp,Pp,CHp
	SITKA C-5	57.50295 N	135.38062 W	C050S062E25	COp,Pp,CHp
113-51-10120-2011	SITKA B-5	57.49811 N	135.40278 W	C050S062E36	COp,Pp,CHp
	SITKA B-5	57.49175 N	135.39913 W	C050S062E36	COp,Pp,CHp
113-51-10120-2013	SITKA B-5	57.49410 N	135.41497 W	C050S062E35	COp,Pp,CHp
	SITKA B-5	57.48781 N	135.41031 W	C050S062E35	COp,Pp,CHp
113-51-10120-2015	SITKA B-5	57.49000 N	135.42344 W	C050S062E35	COp,Pp,CHp
	SITKA B-5	57.48638 N	135.42178 W	C050S062E35	COp,Pp,CHp
113-51-10120-2018	SITKA B-5	57.47754 N	135.45157 W	C051S062E03	COp,Pp,CHp
	SITKA B-5	57.47974 N	135.45983 W	C051S062E04	COp,Pp,CHp
113-51-10120-2018-3001	SITKA B-5	57.47653 N	135.45200 W	C051S062E03	COp,Pp,CHp
	SITKA B-5	57.46881 N	135.46423 W	C051S062E09	COp,Pp,CHp
113-51-10130	SITKA C-5	57.55323 N	135.36290 W	C050S063E07	COp,Pp,CHp
	SITKA C-5	57.54780 N	135.38217 W	C050S062E12	COp,Pp,CHp
113-52-10010	SITKA B-3	57.42303 N	134.98632 W	C051S065E28	COp,Pp,CHp
	SITKA B-3	57.40971 N	134.98608 W	C051S065E33	COp,Pp,CHp
113-52-10020	SITKA B-4	57.40120 N	135.02494 W	C051S065E32	COp,Pp,CHp
	SITKA B-4	57.39323 N	135.02258 W	C052S065E05	COp,Pp,CHp

WATER BODY NUMBER / NAME	MAP SHEET	LAT.	LONG.	LEGAL	SPECIES
113-52-10030	SITKA B-4	57.40767 N	135.04574 W	C051S065E31	COp,Pp,CHp
	SITKA B-4	57.40412 N	135.04999 W	C051S065E31	COp,Pp,CHp
113-52-10040	SITKA B-4	57.40941 N	135.06774 W	C051S064E36	Sp,COp,Pp,CHp,SHp,DVp,CTp
	SITKA B-4	57.35364 N	135.14576 W	C052S064E21	COp,Pp,CHp
113-52-10040-0010 Eva, Lake	SITKA B-4	57.39972 N	135.10555 W	C051S064E35	Sp,COp,Pp,CHp,SHp,DVp,CTp
113-52-10040-2004	SITKA B-4	57.40370 N	135.10624 W	C051S064E35	COp,Pp,CHp
	SITKA B-4	57.40411 N	135.11222 W	C051S064E34	COp,Pp,CHp
113-52-10040-2006	SITKA B-4	57.40181 N	135.10769 W	C051S064E35	COp,Pp,CHp
	SITKA B-4	57.40187 N	135.11767 W	C051S064E34	COp,Pp,CHp
113-52-10040-2010	SITKA B-4	57.38707 N	135.12363 W	C052S064E03	COp
	SITKA B-4	57.38849 N	135.14381 W	C052S064E04	COp
113-52-10040-2013	SITKA B-4	57.36728 N	135.13970 W	C052S064E16	COp,Pp,CHp
	SITKA B-4	57.36749 N	135.13334 W	C052S064E15	COp,Pp,CHp
113-52-10040-2015	SITKA B-4	57.35344 N	135.13917 W	C052S064E21	COp,Pp,CHp,CTp
	SITKA B-4	57.34087 N	135.12596 W	C052S064E22	COp,Pp,CHp,CTp
113-53-10010	SITKA B-4	57.44116 N	135.17394 W	C051S064E17	COp,Pp,CHp
	SITKA B-4	57.43523 N	135.17183 W	C051S064E20	COp,Pp,CHp
113-53-10020	SITKA B-4	57.41166 N	135.21106 W	C051S064E31	COp,Pp,CHp
	SITKA B-4	57.41221 N	135.19755 W	C051S064E30	COp,Pp,CHp
113-53-10030	SITKA B-4	57.41747 N	135.21908 W	C051S063E25	COp,Pp,CHp
	SITKA B-4	57.35120 N	135.21245 W	C052S064E19	COp,Pp,CHp
113-53-10030-2003	SITKA B-4	57.40457 N	135.20903 W	C051S064E31	COp,Pp,CHp
	SITKA B-4	57.40359 N	135.19858 W	C051S064E31	COp,Pp,CHp
113-53-10030-2003-3005	SITKA B-4	57.40423 N	135.20129 W	C051S064E31	COp,Pp,CHp
	SITKA B-4	57.40444 N	135.19815 W	C051S064E31	COp,Pp,CHp
113-53-10030-2004	SITKA B-4	57.40055 N	135.22093 W	C051S063E36	COp,Pp,CHp
	SITKA B-4	57.40469 N	135.22581 W	C051S063E36	COp,Pp,CHp
113-53-10030-2008	SITKA B-4	57.37877 N	135.23822 W	C052S063E12	COp,Pp,CHp
	SITKA B-4	57.37850 N	135.24257 W	C052S063E12	COp,Pp,CHp

WATER BODY NUMBER / NAME	MAP SHEET	LAT.	LONG.	LEGAL	SPECIES
113-53-10030-2010	SITKA B-4	57.37055 N	135.23016 W	C052S063E12	COp,Pp,CHp
	SITKA B-4	57.36913 N	135.23362 W	C052S063E12	COp,Pp,CHp
113-53-10030-2012	SITKA B-4	57.35455 N	135.21612 W	C052S064E18	COp,Pp,CHp
	SITKA B-4	57.34666 N	135.22084 W	C052S063E24	COp,Pp,CHp
113-53-10040	SITKA B-4	57.44137 N	135.21025 W	C051S064E18	COp,Pp,CHp
	SITKA B-4	57.44298 N	135.21500 W	C051S064E18	COp,Pp,CHp
113-54-10010	SITKA B-4	57.48400 N	135.24127 W	C051S063E01	Sp,COp,Pp,DVp,CTp
	SITKA B-4	57.47508 N	135.21353 W	C051S064E06	COp
113-54-10010-0010	SITKA B-4	57.48028 N	135.23389 W	C051S063E01	Sp,COp,Pp,DVp,CTp
113-54-10020	SITKA B-4	57.47372 N	135.25122 W	C051S063E02	CTp
	SITKA B-4	57.47162 N	135.24010 W	C051S063E01	CTp
113-54-10030	SITKA B-4	57.47134 N	135.26299 W	C051S063E02	COp,Pp,CHp
	SITKA B-4	57.46797 N	135.25477 W	C051S063E11	COp,Pp,CHp
113-54-10040	SITKA B-4	57.46479 N	135.28830 W	C051S063E10	COp,Pp,CHp
	SITKA B-4	57.45436 N	135.28299 W	C051S063E15	COp,Pp,CHp
113-54-10050	SITKA B-4	57.46803 N	135.30795 W	C051S063E09	COp,Pp,CHp,CTp
	SITKA B-5	57.46362 N	135.33333 W	C051S063E08	CTp
113-54-10050-2001	SITKA B-4	57.46221 N	135.31809 W	C051S063E09	COp,Pp,CHp
	SITKA B-4	57.40690 N	135.32490 W	C051S063E32	COp
113-54-10050-2001-3003	SITKA B-4	57.45829 N	135.32320 W	C051S063E09	COp
	SITKA B-4	57.45112 N	135.30168 W	C051S063E16	COp
113-54-10050-2001-3011	SITKA B-4	57.42384 N	135.32932 W	C051S063E29	COp
	SITKA B-4	57.42242 N	135.32049 W	C051S063E28	COp
113-54-10060	SITKA B-5	57.44395 N	135.38870 W	C051S062E13	COp,Pp,CHp
	SITKA B-5	57.44249 N	135.38033 W	C051S062E13	COp,Pp,CHp
113-54-10070	SITKA B-5	57.43520 N	135.39435 W	C051S062E24	COp,Pp,CHp,CTp
Rodman Creek	SITKA B-4	57.33458 N	135.27306 W	C052S063E27	COp,Pp,CHp,CTp
113-54-10070-2003	SITKA B-5	57.43156 N	135.38951 W	C051S062E24	COp,Pp,CHp,CTp
	SITKA B-5	57.43538 N	135.38006 W	C051S062E24	COp,Pp,CHp,CTp

WATER BODY NUMBER / NAME	MAP SHEET	LAT.	LONG.	LEGAL	SPECIES
113-54-10070-2016	SITKA B-4	57.35625 N	135.30471 W	C052S063E16	COp,Pp,CHp
	SITKA B-4	57.35539 N	135.30862 W	C052S063E16	COp,Pp,CHp
113-54-10070-2017	SITKA B-4	57.34488 N	135.28861 W	C052S063E22	COp,Pp,CHp
	SITKA B-4	57.34623 N	135.28465 W	C052S063E22	COp,Pp,CHp
113-54-10080	SITKA B-5	57.43864 N	135.39954 W	C051S062E24	COp,Pp,CHp
	SITKA B-5	57.43418 N	135.40348 W	C051S062E23	COp,Pp,CHp
113-54-10090	SITKA B-5	57.45267 N	135.41860 W	C051S062E14	COp,Pp,CHp
	SITKA B-5	57.44555 N	135.42800 W	C051S062E14	COp,Pp,CHp
113-54-10100	SITKA B-5	57.45470 N	135.41785 W	C051S062E14	COp,Pp,CHp
	SITKA B-5	57.44077 N	135.47975 W	C051S062E21	COp
113-54-10100-2006	SITKA B-5	57.45444 N	135.46571 W	C051S062E16	COp,Pp,CHp
	SITKA B-5	57.46294 N	135.47272 W	C051S062E09	COp,Pp,CHp
113-54-10100-2008	SITKA B-5	57.44514 N	135.47741 W	C051S062E16	COp
	SITKA B-5	57.44364 N	135.50494 W	C051S062E17	COp
113-55-10010	SITKA C-5	57.65180 N	135.52281 W	C049S062E06	COp,Pp,CHp,DVp
	SITKA C-5	57.69759 N	135.48855 W	C048S061E23	COp,Pp,CHp,DVp
113-55-10010-2003	SITKA C-5	57.66841 N	135.51079 W	C048S061E34	COp,Pp,CHp
	SITKA C-5	57.67196 N	135.51220 W	C048S061E34	COp,Pp,CHp
113-55-10010-2007	SITKA C-5	57.69166 N	135.49116 W	C048S061E23	COp,Pp,CHp
	SITKA C-5	57.69371 N	135.49601 W	C048S061E23	COp,Pp,CHp
113-55-10020	SITKA C-5	57.65236 N	135.51330 W	C049S062E06	COp,Pp,CHp
	SITKA C-5	57.65819 N	135.50741 W	C048S061E34	COp,Pp,CHp
113-55-10030	SITKA C-5	57.63243 N	135.47465 W	C049S062E09	COp,Pp,CHp,DVp
	SITKA C-5	57.63759 N	135.47372 W	C049S062E09	COp,Pp,CHp,DVp
113-55-10040	SITKA C-5	57.63171 N	135.46884 W	C049S062E09	COp,Pp,CHp,DVp
	SITKA C-5	57.63613 N	135.45896 W	C049S062E09	COp,Pp,CHp,DVp
113-55-10050	SITKA C-5	57.61412 N	135.42091 W	C049S062E23	COp,Pp,CHp,DVp
	SITKA C-5	57.64503 N	135.41236 W	C049S062E02	COp,Pp,CHp,DVp
113-55-10050-2006	SITKA C-5	57.63120 N	135.41583 W	C049S062E11	COp,Pp,CHp,DVp
	SITKA C-5	57.63237 N	135.40757 W	C049S062E11	COp,Pp,CHp,DVp

WATER BODY NUMBER / NAME	MAP SHEET	LAT.	LONG.	LEGAL	SPECIES
113-55-10060	SITKA C-5	57.55841 N	135.43953 W	C050S062E03	COp,Pp,CHp
	SITKA C-5	57.52906 N	135.43305 W	C050S062E15	COp,Pp,CHp
113-55-10060-2009	SITKA C-5	57.53372 N	135.42717 W	C050S062E14	COp,Pp,CHp
	SITKA C-5	57.53248 N	135.41732 W	C050S062E14	COp,Pp,CHp
113-55-10060-2009-3002	SITKA C-5	57.53359 N	135.42647 W	C050S062E14	COp,Pp,CHp
	SITKA C-5	57.53083 N	135.42191 W	C050S062E14	COp,Pp,CHp
113-55-10070	SITKA C-5	57.54015 N	135.47406 W	C050S062E16	COp,Pp,CHp
	SITKA C-5	57.53863 N	135.46765 W	C050S062E16	COp,Pp,CHp
113-55-10080	SITKA C-5	57.53172 N	135.48719 W	C050S062E17	COp,Pp,CHp
	SITKA C-5	57.52834 N	135.48582 W	C050S062E17	COp,Pp,CHp
113-55-10090	SITKA C-5	57.50922 N	135.52339 W	C050S062E30	COp,Pp,CHp
	SITKA B-5	57.49929 N	135.49348 W	C050S062E29	COp,Pp,CHp
113-55-10100	SITKA C-5	57.51500 N	135.58618 W	C050S061E23	COp,Pp,CHp
	SITKA C-5	57.51244 N	135.58526 W	C050S061E26	COp,Pp,CHp
113-55-10110	SITKA C-5	57.51716 N	135.59356 W	C050S061E22	COp,Pp,CHp
	SITKA C-5	57.50000 N	135.62417 W	C050S061E28	COp,Pp,CHp
113-55-10120	SITKA C-5	57.51411 N	135.59771 W	C050S061E22	COp,Pp,CHp
	SITKA C-5	57.51077 N	135.63452 W	C050S061E28	COp
113-55-10120-2004	SITKA C-5	57.51210 N	135.62555 W	C050S061E28	COp
	SITKA C-5	57.51526 N	135.62740 W	C050S061E21	COp
113-55-10130	SITKA C-5	57.55304 N	135.57913 W	C050S061E11	COp,Pp,CHp
	SITKA C-5	57.54144 N	135.59452 W	C050S061E15	COp,Pp,CHp
113-55-10130-2004	SITKA C-5	57.54830 N	135.59142 W	C050S061E10	COp,Pp,CHp
	SITKA C-5	57.54520 N	135.61414 W	C050S061E10	COp,Pp,CHp
113-55-10140	SITKA C-5	57.59462 N	135.56621 W	C049S061E26	COp,Pp,CHp
	SITKA C-5	57.58974 N	135.57686 W	C049S061E26	COp,Pp,CHp
113-55-10150	SITKA C-5	57.60968 N	135.60478 W	C049S061E22	COp,Pp,CHp
	SITKA C-5	57.60363 N	135.60437 W	C049S061E22	COp,Pp,CHp
113-55-10160	SITKA C-5	57.61070 N	135.60747 W	C049S061E22	COp,Pp,CHp
	SITKA C-5	57.59935 N	135.62975 W	C049S061E28	COp,Pp,CHp

WATER BODY NUMBER / NAME	MAP SHEET	LAT.	LONG.	LEGAL	SPECIES
113-55-10160-2005	SITKA C-5	57.60028 N	135.62101 W	C049S061E21	COp,Pp,CHp
	SITKA C-5	57.59275 N	135.61640 W	C049S061E27	COp,Pp,CHp
113-55-10160-2005-3006	SITKA C-5	57.59334 N	135.62196 W	C049S061E28	COp,Pp,CHp
	SITKA C-5	57.59207 N	135.62219 W	C049S061E28	COp,Pp,CHp
113-55-10170	SITKA C-5	57.62158 N	135.63949 W	C049S061E16	COp,Pp,CHp
	SITKA C-5	57.61354 N	135.64496 W	C049S061E20	COp,Pp,CHp
113-55-10180	SITKA C-6	57.62663 N	135.66929 W	C049S061E17	COp,Pp,CHp
	SITKA C-5	57.61289 N	135.66063 W	C049S061E20	COp,Pp,CHp
113-55-10200	SITKA C-5	57.64819 N	135.61271 W	C049S061E03	COp,Pp,CHp
	SITKA C-5	57.65689 N	135.63068 W	C049S061E04	COp,Pp,CHp
113-55-10210	SITKA C-5	57.59278 N	135.51917 W	C049S062E30	COp,Pp,CHp
	SITKA C-5	57.59595 N	135.53034 W	C049S062E30	COp,Pp,CHp
113-56-10010	SITKA C-5	57.55148 N	135.65567 W	C050S061E08	COp,Pp,CHp
	SITKA C-5	57.53161 N	135.65377 W	C050S061E17	COp,Pp,CHp
113-56-10020	SITKA C-6	57.54766 N	135.67311 W	C050S061E07	COr,Ps,CHs
	SITKA C-6	57.53226 N	135.69330 W	C050S061E18	COr,Ps,CHs
113-56-10030	SITKA C-6	57.54859 N	135.67682 W	C050S061E07	COp,Pp,CHp
	SITKA C-6	57.54528 N	135.76595 W	C050S060E10	COp,Pp,CHp
113-56-10030-2004	SITKA C-6	57.55001 N	135.69679 W	C050S061E07	COp,Pp,CHp
	SITKA C-6	57.55975 N	135.69937 W	C050S060E01	COp,Pp,CHp
113-56-10030-2005	SITKA C-6	57.55310 N	135.73803 W	C050S060E11	COp,Pp,CHp
	SITKA C-6	57.54831 N	135.73677 W	C050S060E11	COp,Pp,CHp
113-56-10030-2007	SITKA C-6	57.54635 N	135.76324 W	C050S060E10	COp,Pp,CHp
	SITKA C-6	57.54535 N	135.76180 W	C050S060E10	COp,Pp,CHp
113-56-10040	SITKA C-6	57.55305 N	135.67708 W	C050S061E07	COp,Pp,CHp
	SITKA C-6	57.56901 N	135.68471 W	C050S061E06	COp,Pp,CHp
113-56-10050	SITKA C-5	57.57487 N	135.63551 W	C049S061E33	COp,Pp,CHp
	SITKA C-6	57.59305 N	135.68768 W	C049S061E30	COp,Pp,CHp
113-56-10060	SITKA C-5	57.57777 N	135.62449 W	C049S061E33	COp,Pp,CHp
	SITKA C-5	57.58493 N	135.63177 W	C049S061E33	COp,Pp,CHp

WATER BODY NUMBER / NAME	MAP SHEET	LAT.	LONG.	LEGAL	SPECIES
113-57-10010	SITKA C-6	57.62544 N	135.69331 W	C049S061E18	COp,Pp,CHp
	SITKA C-6	57.58184 N	135.74051 W	C049S060E35	COp,Pp,CHp
113-57-10010-2003	SITKA C-6	57.61337 N	135.70693 W	C049S060E24	COp,Pp,CHp
	SITKA C-6	57.61084 N	135.69432 W	C049S061E19	COp,Pp,CHp
113-57-10010-2004	SITKA C-6	57.60926 N	135.71467 W	C049S060E24	COp,Pp,CHp
	SITKA C-6	57.60444 N	135.73833 W	C049S060E23	COp,Pp,CHp
113-57-10010-2005	SITKA C-6	57.58838 N	135.72730 W	C049S060E26	COp,Pp,CHp
	SITKA C-6	57.58592 N	135.72096 W	C049S060E25	COp,Pp,CHp
113-57-10020	SITKA C-6	57.64998 N	135.69930 W	C049S060E01	COp,Pp,CHp
	SITKA C-6	57.62460 N	135.76717 W	C049S060E15	COp,Pp,CHp
113-57-10020-2007	SITKA C-6	57.62517 N	135.76238 W	C049S060E15	COp,Pp,CHp
	SITKA C-6	57.62239 N	135.76462 W	C049S060E15	COp,Pp,CHp
113-57-10030	SITKA C-6	57.64542 N	135.79510 W	C049S060E04	COp,Pp,CHp
	SITKA C-6	57.63916 N	135.78809 W	C049S060E09	COp,Pp,CHp
113-57-10040	SITKA C-6	57.64669 N	135.80604 W	C049S060E05	COr,Ps,CHs
	SITKA C-6	57.61448 N	135.83805 W	C049S060E18	COr,Ps,CHs
113-57-10040-2003	SITKA C-6	57.63190 N	135.82132 W	C049S060E08	COr,Ps,CHs
	SITKA C-6	57.63251 N	135.81611 W	C049S060E08	COr,Ps,CHs
113-57-10050	SITKA C-6	57.64962 N	135.81240 W	C049S060E05	COp,Pp,CHp
	SITKA C-6	57.69253 N	135.89668 W	C048S059E20	COp,Pp,CHp
113-57-10050-2003	SITKA C-6	57.64881 N	135.82965 W	C049S060E05	COp,Pp,CHp
	SITKA C-6	57.64889 N	135.90226 W	C049S059E02	COp,Pp,CHp
113-57-10050-2003-3003	SITKA C-6	57.64445 N	135.85767 W	C049S059E01	COp,Pp,CHp
	SITKA C-6	57.64230 N	135.86043 W	C049S059E12	COp,Pp,CHp
113-57-10050-2003-3005	SITKA C-6	57.64388 N	135.87286 W	C049S059E01	COp,Pp,CHp
	SITKA C-6	57.64138 N	135.87358 W	C049S059E12	COp,Pp,CHp
113-57-10050-2003-3006	SITKA C-6	57.64882 N	135.89130 W	C049S059E02	COp,Pp,CHp
	SITKA C-6	57.65543 N	135.90296 W	C049S059E02	COp,Pp,CHp
113-57-10050-2004	SITKA C-6	57.65257 N	135.83326 W	C049S060E06	COp
	SITKA C-6	57.66176 N	135.83482 W	C048S059E34	COp

WATER BODY NUMBER / NAME	MAP SHEET	LAT.	LONG.	LEGAL	SPECIES
113-57-10050-2009	SITKA C-6	57.67858 N	135.86837 W	C048S059E28	COp,Pp,CHp
	SITKA C-6	57.67784 N	135.87583 W	C048S059E29	COp,Pp,CHp
113-57-10050-2010	SITKA C-6	57.68887 N	135.87746 W	C048S059E20	COp,Pp,CHp
	SITKA C-6	57.69147 N	135.87570 W	C048S059E20	COp,Pp,CHp
113-57-10051	SITKA C-6	57.64985 N	135.81373 W	C049S060E05	COp,Pp,CHp
	SITKA C-6	57.66729 N	135.83157 W	C048S059E34	COp,Pp,CHp
113-57-10060	SITKA C-6	57.66769 N	135.76796 W	C048S059E36	COp,Pp,CHp
	SITKA C-6	57.67279 N	135.79145 W	C048S059E25	COp,Pp,CHp
113-57-10070	SITKA C-6	57.67161 N	135.75467 W	C048S060E31	COp,Pp,CHp
	SITKA C-6	57.67893 N	135.76267 W	C048S060E30	COp,Pp,CHp
113-57-10080	SITKA C-6	57.68740 N	135.74257 W	C048S060E19	COp,Pp,CHp
	SITKA C-6	57.69597 N	135.75815 W	C048S060E19	COp,Pp,CHp
113-57-10080-2005	SITKA C-6	57.68933 N	135.74928 W	C048S060E19	COp,Pp,CHp
	SITKA C-6	57.69134 N	135.75858 W	C048S060E19	COp,Pp,CHp
113-57-10090	SITKA C-6	57.71197 N	135.75345 W	C048S060E18	COp,Pp,CHp
	SITKA C-6	57.70274 N	135.84381 W	C048S059E15	COp,Pp,CHp
113-57-10090-2002	SITKA C-6	57.70740 N	135.76369 W	C048S060E18	COp,Pp,CHp
	SITKA C-6	57.72101 N	135.84088 W	C048S059E10	COp,Pp,CHp
113-57-10090-2003	SITKA C-6	57.69779 N	135.79371 W	C048S059E24	COp,Pp,CHp
	SITKA C-6	57.69409 N	135.79056 W	C048S059E24	COp,Pp,CHp
113-57-10090-2008	SITKA C-6	57.70608 N	135.83629 W	C048S059E15	COp,Pp,CHp
	SITKA C-6	57.71222 N	135.83715 W	C048S059E15	COp,Pp,CHp
113-57-10100	SITKA C-6	57.72380 N	135.76711 W	C048S059E12	COp,Pp,CHp
	SITKA C-6	57.73470 N	135.78030 W	C048S059E01	COp,Pp,CHp
113-58-10010	SITKA C-5	57.67723 N	135.63171 W	C048S060E25	COp,Pp,CHp
	SITKA C-6	57.69263 N	135.67914 W	C048S060E22	COp,Pp,CHp
113-58-10020	SITKA C-6	57.73573 N	135.77790 W	C048S059E01	COp,Pp,CHp
	SITKA C-6	57.73936 N	135.88728 W	C048S059E05	COp,Pp,CHp
113-58-10020-2006	SITKA C-6	57.73706 N	135.85372 W	C048S059E04	COp,Pp,CHp
	SITKA C-6	57.74059 N	135.86491 W	C048S059E04	COp,Pp,CHp

WATER BODY NUMBER / NAME	MAP SHEET	LAT.	LONG.	LEGAL	SPECIES
113-58-10020-2009	SITKA C-6	57.73320 N	135.89386 W	C048S059E05	COp,Pp,CHp
	SITKA C-6	57.73881 N	135.89322 W	C048S059E05	COp,Pp,CHp
113-58-10070	SITKA C-6	57.74072 N	135.73571 W	C048S060E05	COr,Pp,CHp
	SITKA C-6	57.74908 N	135.73598 W	C047S060E32	COr
113-58-10080	SITKA C-6	57.72826 N	135.70429 W	C048S060E09	Pp,CHp
	SITKA C-6	57.73199 N	135.70278 W	C048S060E04	Pp,CHp
113-58-10085	SITKA C-6	57.71602 N	135.67106 W	C048S060E10	COp,Pp,CHp
	SITKA C-6	57.72142 N	135.66685 W	C048S060E10	COp,Pp,CHp
113-58-10090	SITKA C-5	57.70632 N	135.63897 W	C048S060E14	COp,Pp,CHp
	SITKA C-5	57.71446 N	135.63691 W	C048S060E14	COp,Pp,CHp
113-58-10100	SITKA C-5	57.70100 N	135.62114 W	C048S060E13	COp,Pp,CHp
	SITKA C-5	57.71077 N	135.61868 W	C048S060E13	COp,Pp,CHp
113-58-10110	SITKA C-5	57.68678 N	135.58770 W	C048S061E19	COp,Pp,CHp
	SITKA C-5	57.68915 N	135.58481 W	C048S061E19	COp,Pp,CHp
113-58-10300	SITKA D-6	57.75460 N	135.77818 W	C047S059E36	COr
	SITKA D-6	57.75636 N	135.77511 W	C047S059E36	COr
113-58-10400	SITKA D-6	57.75970 N	135.84239 W	C047S059E27	COp,Pp,CHp
Granite Creek	SITKA D-6	57.76948 N	135.92011 W	C047S059E30	COp
113-58-10400-2005	SITKA D-6	57.76911 N	135.89511 W	C047S059E29	COr
	SITKA D-6	57.76624 N	135.89604 W	C047S059E29	COr
113-58-10400-2007	SITKA D-6	57.77044 N	135.90049 W	C047S059E29	COr
	SITKA D-6	57.76694 N	135.90268 W	C047S059E30	COr
113-58-10500	SITKA D-6	57.77123 N	135.83577 W	C047S059E27	COp,Pp,CHp
	SITKA D-6	57.79522 N	135.85357 W	C047S059E16	COp,Pp,CHp
113-58-10500-2001	SITKA D-6	57.77045 N	135.83647 W	C047S059E27	COp,Pp,CHp
	SITKA D-6	57.78764 N	135.86375 W	C047S059E16	COp,Pp,CHp
113-58-10500-2008	SITKA D-6	57.77488 N	135.83728 W	C047S059E22	COr
	SITKA D-6	57.77991 N	135.82817 W	C047S059E22	COr
113-59-10025	SITKA B-3	57.48814 N	134.89406 W	C050S066E31	COp,Pp,CHp
	SITKA B-3	57.48603 N	134.90648 W	C050S065E36	COp,Pp,CHp

WATER BODY NUMBER / NAME	MAP SHEET	LAT.	LONG.	LEGAL	SPECIES
113-59-10030	SITKA B-3	57.49583 N	134.90957 W	C050S065E36	COp,Pp,CHp
	SITKA B-3	57.49293 N	134.92059 W	C050S065E36	COp,Pp,CHp
113-59-10035	SITKA B-3	57.49991 N	134.91816 W	C050S065E25	COp,Pp,CHp
	SITKA B-3	57.49915 N	134.92801 W	C050S065E26	COp,Pp,CHp
113-59-10040	SITKA C-3	57.51971 N	134.95809 W	C050S065E22	Sp,COp,Pp,CHp,SHp,DVp,CTp
Sitkoh Creek	SITKA C-4	57.51480 N	135.04122 W	C050S065E19	Sp,COp,Pp,CHp,SHp,DVp,CTp
113-59-10040-0010	SITKA C-4	57.50778 N	135.07277 W	C050S064E25	Sp,DVp,CTp
Sitkoh Lake					
113-59-10060	SITKA C-3	57.54652 N	134.99657 W	C050S065E09	COp,Pp,CHp
	SITKA C-3	57.54698 N	135.00000 W	C050S065E09	COp,Pp,CHp
113-59-10070	SITKA C-3	57.54610 N	134.99313 W	C050S065E09	COp,Pp,CHp
	SITKA C-4	57.58999 N	135.07888 W	C049S064E25	COp,Pp,CHp
113-59-10090	SITKA C-3	57.50875 N	134.89468 W	C050S066E30	COp,Pp,CHp
	SITKA C-3	57.51805 N	134.89969 W	C050S065E24	COp,Pp,CHp
113-61-10010	SITKA B-6	57.45486 N	135.92295 W	C051S059E15	COp,Pp,CHp
	SITKA B-6	57.46158 N	135.91575 W	C051S059E10	COp,Pp,CHp
113-61-10020	SITKA B-6	57.44203 N	135.89710 W	C051S059E14	COp
	SITKA B-6	57.44582 N	135.89597 W	C051S059E14	COp
113-61-10030	SITKA B-6	57.42794 N	135.85747 W	C051S059E24	Sp,COp,Pp,CTp
Leo Creek	SITKA B-6	57.43659 N	135.83652 W	C051S060E19	Sp,COp,Pp,CTp
113-61-10030-0010	SITKA B-6	57.42722 N	135.85138 W	C051S060E19	Sp,COp,Pp,CTp
Leo, Lake					
113-61-10040	SITKA B-6	57.42209 N	135.85514 W	C051S060E30	COp,Pp,CHp
	SITKA B-6	57.41857 N	135.84695 W	C051S060E30	COp,Pp,CHp
113-61-10050	SITKA B-6	57.30376 N	135.82086 W	C053S060E02	COp,Pp,CHp
	SITKA B-6	57.30388 N	135.80026 W	C053S060E01	COp,Pp,CHp
113-61-10060	SITKA B-6	57.29142 N	135.82931 W	C053S060E11	Sp,COp,Pp,CHp,DVp
	SITKA B-6	57.28503 N	135.81364 W	C053S060E11	Sp,COp,Pp,CHp,DVp
113-61-10060-2003	SITKA B-6	57.28909 N	135.81935 W	C053S060E11	Sp,COp,Pp,CHp,DVp
	SITKA B-6	57.28843 N	135.80136 W	C053S060E12	Sp,COp,Pp,CHp,DVp

WATER BODY NUMBER / NAME	MAP SHEET	LAT.	LONG.	LEGAL	SPECIES
113-62-10010	SITKA B-6	57.38420 N	135.75295 W	C052S060E03	COp,Pp,CHp
	SITKA B-6	57.43093 N	135.77529 W	C051S060E22	COp,Pp,CHp
113-62-10010-2001	SITKA B-6	57.38664 N	135.74618 W	C052S060E02	COp,Pp,CHp
	SITKA B-6	57.40303 N	135.77120 W	C051S060E34	COp,Pp,CHp
113-62-10010-2001-3004	SITKA B-6	57.39605 N	135.75709 W	C052S060E03	COp,Pp,CHp
	SITKA B-6	57.39659 N	135.75228 W	C052S060E03	COp,Pp,CHp
113-62-10010-2006	SITKA B-6	57.41269 N	135.76335 W	C051S060E27	COp,Pp,CHp
	SITKA B-6	57.41923 N	135.75997 W	C051S060E27	COp,Pp,CHp
113-62-10020	SITKA B-6	57.37602 N	135.74132 W	C052S060E11	COp,Pp,CHp
	SITKA B-6	57.37785 N	135.73883 W	C052S060E11	COp,Pp,CHp
113-62-10030	SITKA B-6	57.37855 N	135.72999 W	C052S060E11	COp,Pp,CHp
	SITKA B-6	57.38069 N	135.72428 W	C052S060E11	COp,Pp,CHp
113-62-10040	SITKA A-5	57.24084 N	135.64549 W	C053S061E25	COp,Pp,CHp,DVp
	SITKA A-5	57.22198 N	135.66667 W	C054S061E02	COp,Pp,CHp,DVp
113-62-10050	SITKA B-6	57.25000 N	135.67010 W	C053S061E26	COp,Pp,CHp
	SITKA A-6	57.24200 N	135.74972 W	C053S061E29	COp
113-62-10050-2009	SITKA A-6	57.24059 N	135.71821 W	C053S061E28	COp
	SITKA A-6	57.23490 N	135.72589 W	C053S061E33	COp
113-62-10060	SITKA B-6	57.27951 N	135.68664 W	C053S061E15	COp,Pp,CHp
	SITKA B-6	57.27180 N	135.72164 W	C053S061E16	COp
113-62-10070	SITKA B-6	57.29798 N	135.69114 W	C053S061E03	COp,Pp,CHp
	SITKA B-6	57.29444 N	135.70173 W	C053S061E10	COp,Pp,CHp
113-62-10080	SITKA B-6	57.32158 N	135.73621 W	C052S060E35	COp,Pp,CHp
	SITKA B-6	57.29196 N	135.75011 W	C053S061E08	COp
113-62-10080-2006	SITKA B-6	57.29216 N	135.75542 W	C053S061E08	COp
	SITKA B-6	57.29001 N	135.75412 W	C053S061E08	COp
113-62-10090	SITKA B-6	57.30691 N	135.77829 W	C053S061E06	COp,Pp,CHp
	SITKA B-6	57.29278 N	135.78004 W	C053S061E07	COp
113-62-10100	SITKA B-6	57.32171 N	135.79223 W	C052S060E33	COp,Pp,CHp
	SITKA B-6	57.32170 N	135.79573 W	C052S060E33	COp,Pp,CHp

WATER BODY NUMBER / NAME	MAP SHEET	LAT.	LONG.	LEGAL	SPECIES
113-63-10010	SITKA B-6	57.38466 N	135.68795 W	C052S061E06	COp,Pp,CHp
	SITKA B-6	57.38688 N	135.69173 W	C052S061E06	COp,Pp,CHp
113-63-10020	SITKA B-6	57.40958 N	135.68132 W	C051S061E31	COp,Pp,CHp,SHp
	SITKA B-6	57.41051 N	135.68460 W	C051S061E31	COp,Pp,CHp,SHp
113-63-10030	SITKA B-5	57.40950 N	135.66469 W	C051S061E32	COp,Pp,CHp
	SITKA B-5	57.42144 N	135.66231 W	C051S061E29	COp,Pp,CHp
113-63-10040	SITKA B-5	57.44587 N	135.59308 W	C051S061E15	COp,Pp,CHp
	SITKA B-5	57.45566 N	135.60304 W	C051S061E10	COp,Pp,CHp
113-63-10050	SITKA B-5	57.48674 N	135.55101 W	C050S061E36	COp,Pp,CHp
	SITKA B-5	57.47957 N	135.56061 W	C051S061E01	COp,Pp,CHp
113-63-10060	SITKA B-5	57.49714 N	135.56011 W	C050S061E36	COp,Pp,CHp
	SITKA B-5	57.49252 N	135.57406 W	C050S061E35	COp,Pp,CHp
113-63-10070	SITKA B-5	57.46875 N	135.53068 W	C051S062E07	COp,Pp,CHp
	SITKA B-5	57.47284 N	135.51120 W	C051S062E06	COp,Pp,CHp
113-63-10070-2003	SITKA B-5	57.47508 N	135.51486 W	C051S062E06	COp,Pp,CHp
	SITKA B-5	57.47548 N	135.51029 W	C051S062E05	COp,Pp,CHp
113-63-10080	SITKA B-5	57.45193 N	135.52908 W	C051S062E18	COp,Pp,CHp
	SITKA B-5	57.45658 N	135.51532 W	C051S062E07	COp,Pp,CHp
113-63-10090	SITKA B-5	57.44611 N	135.53825 W	C051S061E13	COp,Pp,CHp,CTp
Range Creek	SITKA B-5	57.41413 N	135.50650 W	C051S062E29	COp,Pp,CHp,CTp
113-63-10100	SITKA B-5	57.44597 N	135.54182 W	C051S061E13	COp,Pp,CHp
	SITKA B-5	57.44013 N	135.54211 W	C051S061E24	COp,Pp,CHp
113-63-10110	SITKA B-5	57.42319 N	135.56131 W	C051S061E25	COp,Pp,CHp
	SITKA B-5	57.40656 N	135.54028 W	C051S061E36	COp,Pp,CHp
113-63-10130	SITKA B-5	57.41869 N	135.56535 W	C051S061E26	COp,Pp,CHp
	SITKA B-5	57.40434 N	135.56278 W	C051S061E36	COp,Pp,CHp
113-64-10010	SITKA B-5	57.45528 N	135.65196 W	C051S061E08	COp,Pp,CHp
	SITKA B-6	57.48588 N	135.72336 W	C050S060E36	COp,Pp,CHp
113-64-10010-2002	SITKA B-5	57.45919 N	135.66152 W	C051S061E08	COp,Pp,CHp
	SITKA B-5	57.46356 N	135.65638 W	C051S061E08	COp,Pp,CHp

WATER BODY NUMBER / NAME	MAP SHEET	LAT.	LONG.	LEGAL	SPECIES
113-64-10010-2003	SITKA B-5	57.45919 N	135.66152 W	C051S061E08	COp,Pp,CHp
	SITKA B-6	57.45553 N	135.67519 W	C051S061E07	COp,Pp,CHp
113-64-10010-2005	SITKA B-6	57.46993 N	135.67528 W	C051S061E06	COp,Pp,CHp
	SITKA B-6	57.46780 N	135.68578 W	C051S061E07	COp,Pp,CHp
113-64-10010-2006	SITKA B-6	57.47744 N	135.68664 W	C051S061E06	COp,Pp,CHp
	SITKA B-6	57.48065 N	135.67770 W	C051S061E06	COp,Pp,CHp
113-64-10010-2008	SITKA B-6	57.48453 N	135.69556 W	C050S061E31	COp,Pp,CHp
	SITKA B-6	57.49126 N	135.69475 W	C050S061E31	COp,Pp,CHp
113-65-10010	SITKA B-5	57.38722 N	135.57416 W	C052S061E02	DVp
	SITKA B-5	57.39028 N	135.56333 W	C052S061E01	DVp
113-65-10020	SITKA B-5	57.37471 N	135.52912 W	C052S062E07	COp,Pp,CHp
	SITKA B-5	57.39221 N	135.54282 W	C052S061E01	COp,Pp,CHp
113-65-10030	SITKA B-5	57.36697 N	135.49411 W	C052S062E17	COp,Pp,CHp
	SITKA B-5	57.38063 N	135.49511 W	C052S062E08	COp,Pp,CHp
113-65-10039	SITKA B-5	57.35917 N	135.47035 W	C052S062E16	COp,Pp,CHp
	SITKA B-5	57.38519 N	135.39922 W	C052S062E01	COp,Pp,CHp
113-65-10039-2005	SITKA B-5	57.37582 N	135.44275 W	C052S062E10	COp,Pp,CHp
	SITKA B-5	57.38567 N	135.43758 W	C052S062E03	COp,Pp,CHp
113-65-10039-2009	SITKA B-5	57.38490 N	135.40768 W	C052S062E02	COp,Pp,CHp
	SITKA B-5	57.39090 N	135.40980 W	C052S062E02	COp,Pp,CHp
113-65-10039-2010	SITKA B-5	57.38415 N	135.40370 W	C052S062E02	COp,Pp,CHp
	SITKA B-5	57.37775 N	135.39830 W	C052S062E12	COp,Pp,CHp
113-65-10040	SITKA B-5	57.35765 N	135.48166 W	C052S062E16	COp,Pp,CHp
Fish Bay Creek	SITKA B-4	57.31078 N	135.28296 W	C052S063E34	COp,Pp,CHp
113-65-10040-2006	SITKA B-5	57.34885 N	135.43424 W	C052S062E22	COp,Pp,CHp
	SITKA B-5	57.33337 N	135.43115 W	C052S062E27	COp,Pp,CHp
113-65-10040-2006-3003	SITKA B-5	57.34538 N	135.42974 W	C052S062E23	COp,Pp,CHp
	SITKA B-5	57.33668 N	135.40748 W	C052S062E26	COp,Pp,CHp
113-65-10040-2007	SITKA B-5	57.35287 N	135.42129 W	C052S062E23	COp,Pp,CHp
	SITKA B-5	57.36143 N	135.42300 W	C052S062E14	COp,Pp,CHp

WATER BODY NUMBER / NAME	MAP SHEET	LAT.	LONG.	LEGAL	SPECIES
113-65-10040-2009	SITKA B-5	57.35074 N	135.40363 W	C052S062E23	COp,Pp,CHp
	SITKA B-5	57.35635 N	135.39917 W	C052S062E13	COp,Pp,CHp
113-65-10040-2011	SITKA B-5	57.34828 N	135.39620 W	C052S062E24	COp,Pp,CHp
	SITKA B-5	57.35159 N	135.38622 W	C052S062E24	COp,Pp,CHp
113-65-10040-2013	SITKA B-4	57.31782 N	135.33263 W	C052S063E32	COp,Pp,CHp
	SITKA B-4	57.31900 N	135.32909 W	C052S063E32	COp,Pp,CHp
113-65-10040-2016	SITKA B-4	57.30798 N	135.31719 W	C053S063E01	COp,Pp,CHp
	SITKA B-4	57.30572 N	135.31739 W	C053S063E01	COp,Pp,CHp
113-65-10050	SITKA B-5	57.35346 N	135.49414 W	C052S062E20	COp,Pp,CHp
	SITKA B-5	57.28785 N	135.43914 W	C053S063E08	COp,Pp,CHp
113-65-10050-2004	SITKA B-5	57.33976 N	135.49058 W	C052S062E20	COp,Pp,CHp
	SITKA B-5	57.33608 N	135.51010 W	C052S062E30	COp,Pp,CHp
113-65-10050-2005	SITKA B-5	57.32698 N	135.47467 W	C052S062E28	COp,Pp,CHp
	SITKA B-5	57.32284 N	135.44606 W	C052S062E34	COp,Pp,CHp
113-65-10050-2006	SITKA B-5	57.32263 N	135.47231 W	C052S062E33	COp,Pp,CHp
	SITKA B-5	57.32157 N	135.48402 W	C052S062E32	COp,Pp,CHp
113-65-10050-2007	SITKA B-5	57.31998 N	135.47124 W	C052S062E33	COp,Pp,CHp
	SITKA B-5	57.31910 N	135.45974 W	C052S062E33	COp,Pp,CHp
113-65-10050-2009	SITKA B-5	57.30240 N	135.46850 W	C053S063E06	COp,Pp,CHp
	SITKA B-5	57.30322 N	135.45411 W	C053S063E06	COp,Pp,CHp
113-65-10060	SITKA B-5	57.35840 N	135.50762 W	C052S062E17	COp,Pp,CHp
	SITKA B-5	57.34864 N	135.51473 W	C052S062E19	COp,Pp,CHp
113-65-10070	SITKA B-5	57.36452 N	135.55513 W	C052S061E13	COp,Pp,CHp
	SITKA B-5	57.34181 N	135.55600 W	C052S061E24	COp,Pp,CHp
113-65-10070-2006	SITKA B-5	57.35154 N	135.56598 W	C052S061E23	COp,Pp,CHp
	SITKA B-5	57.34848 N	135.56975 W	C052S061E23	COp,Pp,CHp
113-65-10070-2008	SITKA B-5	57.34605 N	135.56102 W	C052S061E24	COp,Pp,CHp
	SITKA B-5	57.34509 N	135.56445 W	C052S061E23	COp,Pp,CHp
113-65-10070-2010	SITKA B-5	57.34181 N	135.55600 W	C052S061E24	COp,Pp,CHp
	SITKA B-5	57.33875 N	135.56063 W	C052S061E25	COp,Pp,CHp

WATER BODY NUMBER / NAME	MAP SHEET	LAT.	LONG.	LEGAL	SPECIES
113-65-10080	SITKA B-5	57.36771 N	135.58123 W	C052S061E14	COp,Pp,CHp
	SITKA B-5	57.35973 N	135.59123 W	C052S061E15	COp,Pp,CHp
113-65-10090	SITKA B-5	57.37021 N	135.60857 W	C052S061E10	COp,Pp,CHp
	SITKA B-5	57.36540 N	135.60776 W	C052S061E15	COp,Pp,CHp
113-66-10010	SITKA B-5	57.32801 N	135.65312 W	C052S061E29	COp,Pp,CHp
	SITKA B-5	57.33060 N	135.65160 W	C052S061E29	COp,Pp,CHp
113-66-10020	SITKA B-5	57.32581 N	135.63681 W	C052S061E28	COp,Pp,CHp
	SITKA B-5	57.32836 N	135.63709 W	C052S061E28	COp,Pp,CHp
113-66-10030	SITKA B-5	57.32552 N	135.63273 W	C052S061E28	COp,Pp,CHp
	SITKA B-5	57.32915 N	135.63140 W	C052S061E28	COp,Pp,CHp
113-66-10040	SITKA B-5	57.29837 N	135.58473 W	C053S062E05	COp,Pp,CHp
	SITKA B-5	57.31250 N	135.58396 W	C052S061E35	COp,Pp,CHp
113-66-10050	SITKA B-5	57.29590 N	135.57440 W	C053S062E09	Pp,DVp,CTp
	SITKA B-5	57.33003 N	135.58113 W	C052S061E26	Pp
113-66-10050-0002	SITKA B-5	57.31889 N	135.56611 W	C052S061E35	Pp,DVp,CTp
113-66-10060	SITKA B-5	57.28453 N	135.54195 W	C053S062E10	COp,Pp,CHp
	SITKA B-5	57.30528 N	135.54268 W	C053S062E03	COp
113-66-10060-2004	SITKA B-5	57.28447 N	135.53183 W	C053S062E10	COp,Pp,CHp
	SITKA B-5	57.26990 N	135.52326 W	C053S062E15	COp,Pp,CHp
113-66-10070	SITKA B-5	57.27268 N	135.57994 W	C053S062E17	COp,Pp,CHp
	SITKA B-5	57.27929 N	135.58122 W	C053S062E17	COp,Pp,CHp
113-66-10080	SITKA B-5	57.25246 N	135.56293 W	C053S062E28	COp,Pp,CHp
	SITKA B-5	57.26140 N	135.55168 W	C053S062E21	COp,Pp,CHp
113-66-10090	SITKA B-5	57.28662 N	135.61147 W	C053S062E07	COp,Pp,CHp
	SITKA B-5	57.28539 N	135.61486 W	C053S062E07	COp,Pp,CHp
113-71-10010	SITKA B-6	57.48224 N	135.96999 W	C051S059E05	COp,Pp,CHp
	SITKA B-6	57.48336 N	135.95918 W	C051S059E04	COp,Pp,CHp
113-71-10020	SITKA B-6	57.47406 N	135.96089 W	C051S059E04	COp,Pp,CHp
	SITKA B-6	57.47377 N	135.94827 W	C051S059E04	COp,Pp,CHp

WATER BODY NUMBER / NAME	MAP SHEET	LAT.	LONG.	LEGAL	SPECIES
113-72-10009	SITKA C-7	57.66879 N	136.08357 W	C048S058E31	COp,Pp,CHp,DVp
	SITKA C-7	57.66980 N	136.09000 W	C048S058E31	COp,Pp,CHp,DVp
113-72-10010	SITKA C-7	57.66899 N	136.07843 W	C048S058E31	COp,Pp,CHp,SHp
Chichagof Creek	SITKA C-7	57.68553 N	136.07567 W	C048S058E30	COp,Pp,CHp,SHp
113-72-10020	SITKA C-7	57.64037 N	136.07954 W	C049S058E10	Sp,COp,Pp,CHp,SHp,DVp,CTp
	SITKA C-7	57.67861 N	136.05087 W	C048S058E29	COp,Pp,CHp,SHp,DVp,CTp
113-72-10020-0010	SITKA C-7	57.65306 N	136.06861 W	C049S058E02	Sp,COp,Pp,CHp,SHp,DVp,CTp
113-72-10030	SITKA C-7	57.64792 N	136.04236 W	C049S058E01	Sp,COp,SHp,DVp,CTp
	SITKA C-7	57.66275 N	136.03651 W	C048S058E33	COp,SHp,DVp,CTp
113-72-10030-0010	SITKA C-7	57.65305 N	136.04027 W	C049S058E01	Sp,COp,SHp,DVp,CTp
113-72-10040	SITKA C-7	57.63806 N	136.03500 W	C049S058E12	Sp,COp,Pp,CHp,DVp
	SITKA C-7	57.63333 N	136.02445 W	C049S058E12	Sp,COp,Pp,CHp,DVp
113-72-10040-0010	SITKA C-7	57.62028 N	136.02084 W	C049S058E13	Sp,COp,Pp,CHp,DVp
Sister Lake					
113-72-10040-2011	SITKA C-7	57.64192 N	136.01085 W	C049S059E07	COp,Pp,CHp
	SITKA C-7	57.64347 N	136.00928 W	C049S059E06	COp,Pp,CHp
113-72-10040-2019	SITKA C-6	57.63392 N	135.99527 W	C049S059E07	COp,Pp,CHp
Rust Creek	SITKA C-6	57.63731 N	135.99389 W	C049S059E07	COp,Pp,CHp
113-72-10040-2020	SITKA C-7	57.60989 N	136.04743 W	C049S058E23	Sp
	SITKA C-7	57.61085 N	136.04667 W	C049S058E23	Sp
113-72-10040-2020-0020	SITKA C-7	57.61278 N	136.04612 W	C049S058E23	Sp
113-72-10040-2025	SITKA C-6	57.62593 N	135.97622 W	C049S059E17	COp,Pp,CHp
	SITKA C-6	57.63255 N	135.96242 W	C049S059E09	COp,Pp,CHp
113-72-10040-2028	SITKA C-7	57.58825 N	136.00574 W	C049S059E30	COp,Pp,CHp
	SITKA C-7	57.58559 N	136.00000 W	C049S059E30	COp,Pp,CHp
113-73-10010	SITKA C-6	57.59352 N	135.94949 W	C049S059E28	COp,Pp,CHp
	SITKA C-6	57.59618 N	135.95500 W	C049S059E28	COp,Pp,CHp

WATER BODY NUMBER / NAME	MAP SHEET	LAT.	LONG.	LEGAL	SPECIES
113-73-10020	SITKA C-6	57.58357 N	135.91372 W	C049S059E34	COp,Pp,CHp
	SITKA C-6	57.58781 N	135.91131 W	C049S059E27	COp,Pp,CHp
113-73-10030	SITKA C-6	57.58228 N	135.91346 W	C049S059E34	Sp,COp,Pp,CHp,SHp,CTp
	SITKA C-6	57.60533 N	135.88064 W	C049S059E24	Sp,COp,Pp,CHp,SHp,CTp
113-73-10030-0010	SITKA C-6	57.58806 N	135.88111 W	C049S059E25	Sp,COp,Pp,CHp,SHp,CTp
113-73-10030-2002	SITKA C-6	57.57987 N	135.90195 W	C049S059E35	Sp,COp,Pp,CHp,SHp,CTp
	SITKA C-6	57.57496 N	135.89641 W	C049S059E35	Sp,COp,Pp,CHp,SHp,CTp
113-73-10030-2003	SITKA C-6	57.58010 N	135.90051 W	C049S059E35	Sp,COp,Pp,CHp,SHp,CTp
	SITKA C-6	57.58472 N	135.90130 W	C049S059E35	Sp,COp,Pp,CHp,SHp,CTp
113-73-10030-2004	SITKA C-6	57.58967 N	135.87856 W	C049S059E25	Sp,COp,Pp,CHp,SHp,CTp
	SITKA C-6	57.58725 N	135.86830 W	C049S059E25	Sp,COp,Pp,CHp,SHp,CTp
113-73-10030-2006	SITKA C-6	57.59254 N	135.87728 W	C049S059E25	Sp,COp,Pp,CHp,SHp,CTp
	SITKA C-6	57.57523 N	135.83457 W	C049S060E31	Sp,COp,Pp,CHp,SHp,CTp
113-73-10030-2008	SITKA C-6	57.59398 N	135.87843 W	C049S059E25	Sp,COp,Pp,CHp,SHp,CTp
	SITKA C-6	57.59558 N	135.87029 W	C049S059E25	Sp,COp,Pp,CHp,SHp,CTp
113-73-10040	SITKA C-6	57.56289 N	135.91189 W	C050S059E03	COp,Pp,CHp
	SITKA C-6	57.55783 N	135.88641 W	C050S059E02	COp,Pp,CHp
113-73-10050	SITKA C-6	57.55659 N	135.92873 W	C050S059E03	COp,Pp,CHp
	SITKA C-6	57.55732 N	135.91587 W	C050S059E03	COp,Pp,CHp
113-73-10060	SITKA C-6	57.52723 N	135.91299 W	C050S059E22	COp,Pp,CHp,SHp
	SITKA C-6	57.55046 N	135.88269 W	C050S059E12	COp,SHp
113-73-10060-2004	SITKA C-6	57.53342 N	135.89279 W	C050S059E14	COp,SHp
	SITKA C-6	57.53439 N	135.87785 W	C050S059E13	COp,SHp
113-73-10070	SITKA B-6	57.48573 N	135.85949 W	C050S059E36	COp,Pp,CHp
	SITKA B-6	57.48794 N	135.85875 W	C050S059E36	COp,Pp,CHp
113-73-10080	SITKA B-6	57.46865 N	135.81784 W	C051S060E08	COp,Pp,CHp
	SITKA B-6	57.46944 N	135.81496 W	C051S060E08	COp,Pp,CHp
113-73-10090	SITKA B-6	57.45580 N	135.81374 W	C051S060E08	Pp,CHp
	SITKA B-6	57.45975 N	135.80693 W	C051S060E08	Pp,CHp

WATER BODY NUMBER / NAME	MAP SHEET	LAT.	LONG.	LEGAL	SPECIES
113-73-10100	SITKA B-6	57.44447 N	135.81135 W	C051S060E17	COp,Pp,CHp
	SITKA B-6	57.43045 N	135.79798 W	C051S060E21	COp,Pp,CHp
113-73-10110	SITKA B-6	57.47162 N	135.87416 W	C051S059E01	COp,Pp,CHp
	SITKA B-6	57.46943 N	135.87716 W	C051S059E12	COp,Pp,CHp
113-73-10120	SITKA B-6	57.49688 N	135.92376 W	C050S059E34	COp,Pp,CHp
	SITKA B-6	57.48853 N	135.92199 W	C050S059E34	COp,Pp,CHp
113-81-10020	SITKA D-7	57.79777 N	136.22873 W	C047S057E18	COp,Pp,CHp
	SITKA D-7	57.80501 N	136.22811 W	C047S057E07	COp,Pp,CHp
113-81-10020-2003	SITKA D-7	57.79986 N	136.23057 W	C047S057E18	COp,Pp,CHp
	SITKA D-7	57.80180 N	136.23367 W	C047S057E18	COp,Pp,CHp
113-81-10030	SITKA D-7	57.79750 N	136.22419 W	C047S057E17	Sp,COp,Pp,CHp,DVp
	SITKA D-7	57.80942 N	136.21611 W	C047S057E08	Sp,COp,Pp,CHp,DVp
113-81-10030-2009	SITKA D-7	57.80888 N	136.21959 W	C047S057E08	Sp,COp,Pp,CHp,DVp
	SITKA D-7	57.81143 N	136.21899 W	C047S057E08	Sp,COp,Pp,CHp,DVp
113-81-10080	SITKA D-7	57.78141 N	136.19665 W	C047S057E21	CHp
	SITKA D-7	57.77861 N	136.17382 W	C047S057E21	CHp
113-81-10090	SITKA C-7	57.74565 N	136.18345 W	C047S057E33	COp,Pp,CHp,DVp,CTp
	SITKA C-7	57.74648 N	136.18241 W	C047S057E33	COp,Pp,CHp,DVp,CTp
113-81-10100	SITKA C-7	57.71651 N	136.11992 W	C048S057E11	COp,Pp,CHp,SHp,CTp
	SITKA C-7	57.72995 N	136.08008 W	C048S058E06	COp,Pp,CHp,SHp,CTp
113-81-10110	SITKA C-7	57.70734 N	136.11407 W	C048S057E13	COp,Pp,CHp
Black River	SITKA D-6	57.75001 N	135.95306 W	C047S058E36	COp,Pp,CHp
113-81-10110-2006	SITKA C-7	57.71328 N	136.02983 W	C048S058E16	COp,Pp,CHp
	SITKA C-7	57.70377 N	136.00000 W	C048S058E15	COp,Pp,CHp
113-81-10110-2006-3002	SITKA C-7	57.70879 N	136.02409 W	C048S058E16	COp,Pp,CHp
	SITKA C-7	57.70221 N	136.01932 W	C048S058E16	COp,Pp,CHp
113-81-10110-2007	SITKA C-7	57.72621 N	136.01350 W	C048S058E09	COp,Pp,CHp
	SITKA C-7	57.72790 N	136.02162 W	C048S058E09	COp,Pp,CHp
113-81-10110-2010	SITKA C-6	57.72922 N	135.99856 W	C048S058E10	COp,Pp,CHp
	SITKA C-6	57.72655 N	135.99292 W	C048S058E10	COp,Pp,CHp

WATER BODY NUMBER / NAME	MAP SHEET	LAT.	LONG.	LEGAL	SPECIES
113-81-10110-2012	SITKA C-6	57.74507 N	135.95298 W	C047S058E36	COp
	SITKA C-6	57.72846 N	135.92845 W	C048S059E07	COp
113-81-10110-2012-3002	SITKA C-6	57.74234 N	135.95731 W	C048S058E02	COp,Pp,CHp
	SITKA C-6	57.73940 N	135.94906 W	C048S058E01	COp,Pp,CHp
113-81-10120	SITKA C-7	57.69547 N	136.11497 W	C048S057E24	Pp,CHp
	SITKA C-7	57.69603 N	136.11041 W	C048S057E24	Pp,CHp
113-81-10125	SITKA C-7	57.70472 N	136.17183 W	C048S057E16	COp
	SITKA C-7	57.70162 N	136.17191 W	C048S057E16	COp
113-81-10130	SITKA C-7	57.67614 N	136.16301 W	C048S057E27	COp,CHp,CTp
	SITKA C-7	57.68000 N	136.16357 W	C048S057E27	COp,CHp,CTp
113-81-10140	SITKA C-7	57.67053 N	136.16677 W	C048S057E34	COp
	SITKA C-7	57.67156 N	136.16978 W	C048S057E34	COp
113-81-10150	SITKA C-7	57.67298 N	136.22914 W	C048S057E30	COp
	SITKA C-7	57.67696 N	136.21837 W	C048S057E29	COp
113-81-10160	SITKA C-7	57.71694 N	136.26833 W	C048S056E12	COp
	SITKA C-7	57.69911 N	136.24159 W	C048S057E19	COp
113-91-10005	MT FAIRWEATHER A-2	58.03672 N	136.55845 W	C044S054E22	COp,Pp,CHp
	MT FAIRWEATHER A-2	58.03471 N	136.55488 W	C044S054E22	COp,Pp,CHp
113-91-10010	MT FAIRWEATHER A-2	58.03490 N	136.55458 W	C044S054E22	COp,Pp,CHp
	MT FAIRWEATHER A-2	58.03772 N	136.55078 W	C044S054E22	COp,Pp,CHp
113-91-10015	MT FAIRWEATHER A-2	58.03128 N	136.55175 W	C044S054E27	COp,Pp,CHp
	MT FAIRWEATHER A-2	58.04248 N	136.53145 W	C044S054E23	COp,Pp,CHp
113-91-10020	SITKA D-8	57.90324 N	136.49092 W	C046S055E03	COp,Pp,CHp
	SITKA D-8	57.90580 N	136.49213 W	C046S055E03	COp,Pp,CHp
113-91-10030	SITKA D-8	57.89613 N	136.47275 W	C046S055E10	COp,Pp,CHp
	SITKA D-8	57.90007 N	136.46305 W	C046S055E11	COp,Pp,CHp
113-91-10040	SITKA D-8	57.89282 N	136.46362 W	C046S055E11	COp,Pp,CHp
	SITKA D-8	57.89525 N	136.44844 W	C046S055E11	COp,Pp,CHp
113-91-10040-2009	SITKA D-8	57.89651 N	136.44877 W	C046S055E11	COp,Pp,CHp
	SITKA D-8	57.89736 N	136.44510 W	C046S055E11	COp,Pp,CHp

WATER BODY NUMBER / NAME	MAP SHEET	LAT.	LONG.	LEGAL	SPECIES
113-91-10060	SITKA D-8	57.83595 N	136.39127 W	C046S056E31	COp,Pp,CHp
	SITKA D-8	57.84048 N	136.40273 W	C046S056E31	COp,Pp,CHp
113-91-10070	SITKA D-8	57.84347 N	136.38947 W	C046S056E31	COp,Pp,CHp
	SITKA D-8	57.84606 N	136.39697 W	C046S056E30	COp,Pp,CHp
113-91-10080	SITKA D-8	57.84614 N	136.37243 W	C046S056E29	COp,Pp,CHp,SHp,DVp,CTp
Stranger River	SITKA D-8	57.88151 N	136.34288 W	C046S056E16	COp,CHp,SHp,DVp,CTp
113-91-10080-0010	SITKA D-8	57.86028 N	136.36139 W	C046S056E20	COp,CHp,SHp,DVp,CTp
113-91-10080-0020	SITKA D-8	57.87444 N	136.35111 W	C046S056E16	COp,CHp,SHp,DVp,CTp
113-91-10090	SITKA D-8	57.84545 N	136.37089 W	C046S056E29	Pp,CHp
	SITKA D-8	57.85548 N	136.35680 W	C046S056E28	Pp,CHp
113-91-10100	SITKA D-8	57.83641 N	136.35711 W	C046S056E33	COp,Pp,CHp
	SITKA D-8	57.84285 N	136.34886 W	C046S056E33	COp,Pp,CHp
113-91-10110	SITKA D-8	57.83229 N	136.35149 W	C046S056E33	COp,Pp,CHp
Porcupine River	SITKA D-8	57.83231 N	136.34534 W	C046S056E33	COp,Pp,CHp
113-91-10110-2004	SITKA D-8	57.83209 N	136.34948 W	C046S056E33	COp,Pp,CHp
	SITKA D-8	57.82826 N	136.34192 W	C047S056E04	COp,Pp,CHp
113-91-10130	SITKA D-7	57.80437 N	136.32304 W	C047S056E10	Sp,COp
	SITKA D-7	57.81504 N	136.32717 W	C047S056E10	Sp,COp
113-91-10140	SITKA D-7	57.80099 N	136.30211 W	C047S056E14	COp,Pp,CHp
Falls Creek	SITKA D-7	57.81232 N	136.28777 W	C047S056E11	COp,Pp,CHp
113-91-10140-2010	SITKA D-7	57.81035 N	136.29286 W	C047S056E11	COp,Pp,CHp
	SITKA D-7	57.80613 N	136.27887 W	C047S056E12	COp,Pp,CHp
113-92-10010	SITKA D-8	57.93958 N	136.50551 W	C045S055E28	COp
	SITKA D-8	57.94753 N	136.50044 W	C045S055E21	COp
113-92-10020	SITKA D-8	57.93712 N	136.47775 W	C045S055E27	Sp,COp
Takanis Creek	SITKA D-8	57.94991 N	136.46302 W	C045S055E23	Sp,COp
113-92-10020-0010	SITKA D-8	57.95806 N	136.45306 W	C045S055E23	Sp,COp
Takanis Lake					

WATER BODY NUMBER / NAME	MAP SHEET	LAT.	LONG.	LEGAL	SPECIES
113-92-10030	SITKA D-8	57.93765 N	136.47390 W	C045S055E27	COp,Pp,CHp
	SITKA D-8	57.93844 N	136.45594 W	C045S055E26	COp,Pp,CHp
113-92-10030-0010	SITKA D-8	57.93833 N	136.46556 W	C045S055E26	COp,Pp,CHp
113-93-10010	MT FAIRWEATHER A-2	58.00246 N	136.52607 W	C045S055E05	Sp,COp,SHp,DVp,CTp
	SITKA D-8	57.99273 N	136.48897 W	C045S055E03	Sp,COp,DVp,CTp
113-93-10010-0010 Surge Lake	MT FAIRWEATHER A-2	58.00778 N	136.50750 W	C044S054E36	Sp,COp,SHp,DVp,CTp
113-93-10010-0020	SITKA D-8	57.99306 N	136.48667 W	C045S055E03	Sp,COp,DVp,CTp
113-93-10010-2003	MT FAIRWEATHER A-2	58.00425 N	136.49267 W	C045S055E03	Sr,COr,SHr
	MT FAIRWEATHER A-2	58.00878 N	136.48420 W	C044S055E31	Sr,COr,SHr
113-93-10020	SITKA D-8	57.98708 N	136.52574 W	C045S055E08	COp,Pp,CHp
	SITKA D-8	57.98654 N	136.51976 W	C045S055E09	COp,Pp,CHp
113-93-10020-0010	SITKA D-8	57.99111 N	136.52222 W	C045S055E04	COp,Pp,CHp
113-93-10023	SITKA D-8	57.98606 N	136.52570 W	C045S055E08	COp,Pp,CHp
	SITKA D-8	57.98387 N	136.52650 W	C045S055E08	COp,Pp,CHp
113-93-10030	SITKA D-8	57.97327 N	136.54048 W	C045S055E17	COp
	SITKA D-8	57.97389 N	136.52806 W	C045S055E17	COp
113-94-10010	MT FAIRWEATHER A-2	58.07242 N	136.54473 W	C044S054E11	Sp,COp,Pp,CHp
	MT FAIRWEATHER A-2	58.07588 N	136.52996 W	C044S054E11	Sp,COp,Pp,CHp
113-94-10020 Hoktaheen Creek	MT FAIRWEATHER A-2	58.07114 N	136.54332 W	C044S054E11	Sp,COp
	MT FAIRWEATHER A-2	58.05592 N	136.51386 W	C044S054E13	Sp,COp
113-94-10020-0010 Hoktaheen Lake	MT FAIRWEATHER A-2	58.05944 N	136.52389 W	C044S054E14	Sp,COp
113-94-10020-0020	MT FAIRWEATHER A-2	58.05444 N	136.50750 W	C044S054E13	Sp,COp
113-95-10010	MT FAIRWEATHER A-2	58.11009 N	136.43674 W	C043S055E28	Pp
	MT FAIRWEATHER A-2	58.10732 N	136.40216 W	C043S055E27	Pp

WATER BODY NUMBER / NAME	MAP SHEET	LAT.	LONG.	LEGAL	SPECIES
113-95-10023	MT FAIRWEATHER A-2	58.03810 N	136.33431 W	C044S055E24	Pp
Fault Creek	MT FAIRWEATHER A-1	58.04548 N	136.32874 W	C044S055E24	Pp
113-95-10025	MT FAIRWEATHER A-1	58.01589 N	136.30283 W	C044S056E31	Pp,CHp
Meadow Creek	MT FAIRWEATHER A-1	58.01743 N	136.27990 W	C044S056E32	Pp,CHp
113-95-10025-2011	MT FAIRWEATHER A-1	58.01743 N	136.27990 W	C044S056E32	Pp,CHp
	MT FAIRWEATHER A-1	58.01909 N	136.27311 W	C044S056E28	Pp,CHp
113-95-10030	SITKA D-7	57.95743 N	136.21691 W	C045S057E20	Pp,CHp
Pelican Creek	SITKA D-7	57.95564 N	136.20268 W	C045S057E20	Pp,CHp
113-95-10038	SITKA D-7	57.91759 N	136.16323 W	C046S057E03	COr
*Astrid Creek	SITKA D-7	57.92121 N	136.13810 W	C045S057E35	COr
113-95-10040	SITKA D-7	57.90755 N	136.13561 W	C046S057E02	Sp,COp
Phonograph Creek	SITKA D-7	57.91178 N	136.11880 W	C046S057E02	Sp,COp
113-95-10050	SITKA D-7	57.85807 N	136.06383 W	C046S058E29	COp,Pp,CHp
	SITKA D-7	57.87059 N	136.04866 W	C046S058E20	COp,Pp,CHp
113-95-10050-2006	SITKA D-7	57.86148 N	136.05658 W	C046S058E20	COp,Pp,CHp
	SITKA D-7	57.86054 N	136.05295 W	C046S058E20	COp,Pp,CHp
113-95-10060	SITKA D-7	57.84388 N	136.02580 W	C046S058E33	Ss,COp,Pp,CHp
Lisianski River	SITKA D-6	57.80626 N	135.90949 W	C047S059E07	Ss,COp,Pp,CHp
113-95-10070	SITKA D-7	57.86548 N	136.09890 W	C046S057E24	COp,Pp,CHp
Steelhead River	SITKA D-7	57.81498 N	136.05736 W	C047S058E08	COp
113-95-10130	MT FAIRWEATHER A-2	58.03169 N	136.36541 W	C044S055E26	COp,Pp,CHp
	MT FAIRWEATHER A-2	58.03050 N	136.36761 W	C044S055E26	COp,Pp,CHp
113-95-10140	MT FAIRWEATHER A-2	58.04489 N	136.39349 W	C044S055E22	COp,Pp,CHp
	MT FAIRWEATHER A-2	58.04083 N	136.39542 W	C044S055E22	COp,Pp,CHp
113-95-10150	MT FAIRWEATHER A-2	58.05684 N	136.42741 W	C044S055E16	COp,Pp,CHp
	MT FAIRWEATHER A-2	58.04812 N	136.45241 W	C044S055E17	COp,Pp,CHp
113-95-10160	MT FAIRWEATHER A-2	58.09632 N	136.47995 W	C043S055E31	COp,Pp,CHp
	MT FAIRWEATHER A-2	58.09373 N	136.47482 W	C043S055E31	COp,Pp,CHp
113-96-10010	SITKA D-7	57.91639 N	136.29985 W	C046S056E02	COp,Pp,CHp
	SITKA D-7	57.91834 N	136.30005 W	C045S056E35	COp,Pp,CHp

WATER BODY NUMBER / NAME	MAP SHEET	LAT.	LONG.	LEGAL	SPECIES
113-96-10020	SITKA D-7	57.90250 N	136.27001 W	C046S056E12	COp,Pp,CHp
Saltery River	SITKA D-7	57.89634 N	136.24187 W	C046S057E07	Pp,CHp
113-96-10020-2001	SITKA D-7	57.90094 N	136.26453 W	C046S056E12	COp,Pp,CHp
	SITKA D-7	57.90274 N	136.23536 W	C046S057E07	Pp,CHp
113-96-10030	SITKA D-7	57.89677 N	136.27402 W	C046S056E12	COp,CHp
Stag River	SITKA D-7	57.88642 N	136.26309 W	C046S056E13	COp,CHp
113-97-10050	SITKA D-8	57.88208 N	136.41722 W	C046S055E13	COp,Pp,CHp
	SITKA D-8	57.88555 N	136.42102 W	C046S055E13	COp,Pp,CHp
113-97-10060	SITKA D-8	57.95494 N	136.39001 W	C045S056E19	Pp,CHp
	SITKA D-8	57.94565 N	136.39445 W	C045S056E30	Pp,CHp
113-97-10070	SITKA D-8	57.98674 N	136.37733 W	C045S056E08	COp
Bohemia Creek	SITKA D-8	57.98585 N	136.41009 W	C045S056E07	COp
113-97-10100	SITKA D-8	58.00000 N	136.37109 W	C045S056E05	COp,Pp,CHp
	MT FAIRWEATHER A-2	58.00334 N	136.37186 W	C045S056E05	COp,Pp,CHp
114-21-10210	MT FAIRWEATHER B-2	58.34441 N	136.65903 W	C041S053E01	CHp
	MT FAIRWEATHER B-3	58.35111 N	136.72000 W	C040S053E31	CHp
114-21-10210-0010	MT FAIRWEATHER B-3	58.36000 N	136.70250 W	C040S053E32	CHp
South Trick Lake					
114-21-10480	MT FAIRWEATHER B-1	58.33979 N	136.19955 W	C041S056E02	COp,Pp,CHp,DVp
*Lagoon Creek	MT FAIRWEATHER B-1	58.36583 N	136.22353 W	C040S056E30	COr,Ps,CHs,DVp
114-21-10480-0010	MT FAIRWEATHER B-1	58.35917 N	136.20556 W	C040S056E32	COp,Pp,CHp,DVp
114-21-10480-2010	MT FAIRWEATHER B-1	58.36390 N	136.20954 W	C040S056E32	Pp
	MT FAIRWEATHER B-1	58.36991 N	136.18237 W	C040S056E28	Pp
114-21-10620	MT FAIRWEATHER B-1	58.37084 N	136.06389 W	C040S057E30	COp,Pp,CHp,DVp
*Carolus River	MT FAIRWEATHER B-1	58.40454 N	136.09802 W	C040S056E13	COp,Pp,CHp,DVp
114-21-10620-2005	MT FAIRWEATHER B-1	58.39431 N	136.10195 W	C040S056E24	COp,DVp
	MT FAIRWEATHER B-1	58.39874 N	136.13137 W	C040S056E15	COp,DVp
114-21-10680	MT FAIRWEATHER A-1	58.21628 N	136.09636 W	C042S057E21	Pp
	MT FAIRWEATHER A-1	58.19491 N	136.10996 W	C042S057E28	Pp

WATER BODY NUMBER / NAME	MAP SHEET	LAT.	LONG.	LEGAL	SPECIES
114-21-10720	MT FAIRWEATHER A-1	58.19803 N	136.27050 W	C042S056E28	Pp
Fox Creek	MT FAIRWEATHER A-1	58.18903 N	136.28414 W	C042S056E32	Pp
114-23-10050	JUNEAU B-6	58.39972 N	135.78611 W	C040S058E14	COs
	JUNEAU B-6	58.42366 N	135.83368 W	C040S058E09	COs
114-23-10070	JUNEAU B-6	58.40528 N	135.76305 W	C040S058E13	COs,CHs
	JUNEAU B-6	58.46139 N	135.78525 W	C039S058E26	COs,CHs
114-23-10070-2008	JUNEAU B-6	58.41120 N	135.76664 W	C040S058E13	COr
	JUNEAU B-6	58.45213 N	135.76609 W	C039S058E36	COr
114-23-10070-2009	JUNEAU B-6	58.41231 N	135.77054 W	C040S058E13	COr
	JUNEAU B-6	58.41810 N	135.78408 W	C040S058E11	COr
114-23-10070-2009-3009	JUNEAU B-6	58.41216 N	135.77962 W	C040S058E14	COr
	JUNEAU B-6	58.41041 N	135.78002 W	C040S058E14	COr
114-23-10070-2024	JUNEAU B-6	58.41785 N	135.77234 W	C040S058E12	COs,CHs
	JUNEAU B-6	58.43682 N	135.76607 W	C040S058E01	COs,CHs
114-23-10070-2031	JUNEAU B-6	58.43450 N	135.78601 W	C040S058E02	COs,CHs
	JUNEAU B-6	58.45417 N	135.81026 W	C039S058E34	COs,CHs
114-23-10070-2031-3005	JUNEAU B-6	58.43701 N	135.79166 W	C040S058E02	COs,CHs
	JUNEAU B-6	58.43792 N	135.80660 W	C040S058E03	COs,CHs
114-23-10080	JUNEAU B-6	58.40185 N	135.73268 W	C040S059E18	COp,Pp,CHp,SHp,DVp
Salmon River	JUNEAU B-6	58.47794 N	135.74519 W	C039S059E19	COp,Pp,CHp,SHp,DVp
114-23-10080-2003	JUNEAU B-6	58.43946 N	135.74270 W	C040S059E06	COr,SHp
	JUNEAU B-6	58.46383 N	135.77053 W	C039S058E25	COr
114-23-10089	JUNEAU B-6	58.39918 N	135.70923 W	C040S059E17	COr
	JUNEAU B-6	58.41870 N	135.72097 W	C040S059E07	COr
114-23-10199	JUNEAU B-5	58.41079 N	135.66517 W	C040S059E16	COr
	JUNEAU B-6	58.44071 N	135.73078 W	C040S059E06	COr
114-23-10205	JUNEAU B-5	58.42604 N	135.63691 W	C040S059E10	COr
	JUNEAU B-6	58.44424 N	135.67495 W	C039S059E33	COr
114-23-10209	JUNEAU B-5	58.42624 N	135.63056 W	C040S059E11	COr
	JUNEAU B-5	58.43562 N	135.64107 W	C040S059E03	COr

WATER BODY NUMBER / NAME	MAP SHEET	LAT.	LONG.	LEGAL	SPECIES
114-23-10209-2015	JUNEAU B-5	58.43191 N	135.64126 W	C040S059E03	COr
	JUNEAU B-5	58.43230 N	135.64765 W	C040S059E03	COr
114-23-10209-2019	JUNEAU B-5	58.43335 N	135.64073 W	C040S059E03	COr
	JUNEAU B-5	58.43327 N	135.64854 W	C040S059E03	COr
114-23-10220	JUNEAU B-5	58.42187 N	135.60267 W	C040S059E12	COpr,Psp,CHs,DVp,CTpr
*Kahtaheena River	JUNEAU B-5	58.42526 N	135.59613 W	C040S059E12	COpr,Psp,CHs,DVp,CTpr
114-23-10240	JUNEAU B-5	58.40945 N	135.56280 W	C040S060E07	Pp
*East Kahtaheena River	JUNEAU B-5	58.42085 N	135.57847 W	C040S060E07	Pp
114-23-10298	JUNEAU A-5	58.22409 N	135.66415 W	C042S060E18	COr,Pp
	JUNEAU A-5	58.20506 N	135.63753 W	C042S060E29	COr
114-23-10300	JUNEAU A-5	58.22354 N	135.66622 W	C042S060E18	COr,Pp
	JUNEAU A-5	58.20404 N	135.65608 W	C042S060E30	COr
114-23-10300-2008	JUNEAU A-5	58.21604 N	135.66176 W	C042S060E19	COr
	JUNEAU A-6	58.20964 N	135.67595 W	C042S059E24	COr
114-23-10300-2014	JUNEAU A-5	58.21365 N	135.66244 W	C042S060E19	COr
	JUNEAU A-6	58.20576 N	135.67758 W	C042S059E25	COr
114-23-10300-2014-3010	JUNEAU A-6	58.21018 N	135.67045 W	C042S060E19	COr
	JUNEAU A-6	58.21072 N	135.67126 W	C042S060E19	COr
114-23-10350	JUNEAU A-6	58.23369 N	135.71402 W	C042S059E14	Pp,CHp
Chicken Creek	JUNEAU A-6	58.21536 N	135.76515 W	C042S059E21	Pp,CHp
114-23-10370	JUNEAU A-6	58.24209 N	135.73653 W	C042S059E10	COr,Pp,CHp
*Eagle Point Creek	JUNEAU A-6	58.23089 N	135.78804 W	C042S059E17	COr
114-23-10600	JUNEAU A-6	58.20912 N	135.96596 W	C042S058E20	Ps
	JUNEAU A-6	58.20800 N	135.95278 W	C042S058E20	Ps
114-23-10660	JUNEAU A-6	58.19409 N	135.96977 W	C042S058E29	Pp
	JUNEAU A-6	58.18340 N	135.88929 W	C042S058E35	Pp
114-23-10700	JUNEAU A-6	58.17588 N	135.95834 W	C043S058E05	Sp,COp,Pp,CHp,DVp
Mud Bay River	JUNEAU A-6	58.09975 N	135.96790 W	C043S058E32	COp,CHp
114-23-10700-2005	JUNEAU A-6	58.15011 N	135.90997 W	C043S058E10	Sp,COp,Pp,CHp,DVp
	JUNEAU A-6	58.13783 N	135.88654 W	C043S058E14	Sp,COp,DVp

WATER BODY NUMBER / NAME	MAP SHEET	LAT.	LONG.	LEGAL	SPECIES
114-23-10700-2005-0010	JUNEAU A-6	58.13417 N	135.88083 W	C043S058E23	Ss,COp,DVp
Otter Lake					
114-23-10700-2006	JUNEAU A-6	58.14893 N	135.91180 W	C043S058E10	COp,Pp
	JUNEAU A-6	58.13038 N	135.97847 W	C043S058E19	COp,Pp
114-23-10730	JUNEAU A-6	58.17472 N	135.96297 W	C043S058E05	Pp
	MT FAIRWEATHER A-1	58.14832 N	136.00000 W	C043S058E18	Pp
114-23-10800	MT FAIRWEATHER A-1	58.20167 N	136.04099 W	C042S057E26	CHp
*Goose Creek	MT FAIRWEATHER A-1	58.17437 N	136.05550 W	C043S057E02	CHp
114-25-10050	JUNEAU B-5	58.35331 N	135.40709 W	C040S061E31	Pp
*Windy Creek	JUNEAU B-5	58.36234 N	135.36854 W	C040S061E32	Pp
114-25-10100	JUNEAU B-5	58.31128 N	135.37154 W	C041S061E13	COp,Pp,CHp
*Homeshore Creek	JUNEAU B-4	58.36385 N	135.29073 W	C040S061E35	COp
114-25-10100-2004	JUNEAU B-5	58.33262 N	135.34553 W	C041S062E07	COp
	JUNEAU B-4	58.34048 N	135.32387 W	C041S062E06	COp
114-25-10120	JUNEAU B-5	58.30956 N	135.37130 W	C041S061E13	Pp,CHp
*East Homeshore Creek	JUNEAU B-5	58.30810 N	135.34201 W	C041S062E18	Pp,CHp
114-25-10180	JUNEAU B-5	58.27360 N	135.34010 W	C041S062E31	Pp,CHp
*Humpy Creek	JUNEAU B-4	58.27922 N	135.29585 W	C041S062E29	Pp,CHp
114-25-10250	JUNEAU A-4	58.23308 N	135.27023 W	C042S062E16	Ps
	JUNEAU A-4	58.23834 N	135.27246 W	C042S062E09	Ps
114-25-10350	JUNEAU A-4	58.21784 N	135.15077 W	C042S063E20	COs,Pp,CHp
*West Swanson Creek	JUNEAU A-4	58.25000 N	135.17375 W	C042S063E06	COs,Pp,CHp
114-25-10370	JUNEAU A-4	58.22496 N	135.13715 W	C042S063E17	Pp
*Swanson Harbor Creek	JUNEAU A-4	58.23270 N	135.14033 W	C042S063E17	Pp
114-25-10380	JUNEAU A-4	58.23491 N	135.10585 W	C042S063E16	Ps,CHp
	JUNEAU A-4	58.24799 N	135.13040 W	C042S063E09	Ps,CHp
114-27-10120	JUNEAU A-4	58.05740 N	135.07012 W	C044S063E14	Pp,CHp
	JUNEAU A-4	58.03185 N	135.04712 W	C044S063E25	Pp,CHp
114-27-10150	JUNEAU A-4	58.05636 N	135.09778 W	C044S063E15	COr,Pp,CHp,SHp,DVp,CTp
Suntaheen Creek	JUNEAU A-4	58.02125 N	135.15711 W	C044S063E29	COr

WATER BODY NUMBER / NAME	MAP SHEET	LAT.	LONG.	LEGAL	SPECIES
114-27-10150-2009	JUNEAU A-4	58.04722 N	135.14250 W	C044S063E20	COp,Pp,CHs,CTp
	JUNEAU A-4	58.03596 N	135.12758 W	C044S063E21	Pp,CHs,CTp
114-27-10150-2060	JUNEAU A-4	58.03023 N	135.15182 W	C044S063E29	COr
	JUNEAU A-4	58.01875 N	135.16115 W	C044S063E31	COr
114-27-10180	JUNEAU A-4	58.06464 N	135.13048 W	C044S063E09	COr,Pp,CHs,DVp
*Whitestone Head Creek	JUNEAU A-4	58.04087 N	135.19876 W	C044S062E24	COr
114-27-10180-2011	JUNEAU A-4	58.04524 N	135.17342 W	C044S063E19	COr
	JUNEAU A-4	58.03667 N	135.17990 W	C044S063E19	COr
114-27-10260	JUNEAU A-4	58.08744 N	135.19276 W	C044S062E01	Pp
	JUNEAU A-4	58.07398 N	135.19992 W	C044S062E12	Pp
114-27-10300	JUNEAU A-4	58.08885 N	135.28647 W	C044S062E04	COp,Pp,CHp,SHp,DVp,CTp
Spasski Creek	JUNEAU A-4	58.01667 N	135.25136 W	C044S062E34	Pp,CHp
114-27-10300-2005	JUNEAU A-4	58.06238 N	135.28906 W	C044S062E09	Pp,CHp
	JUNEAU A-4	58.05110 N	135.23772 W	C044S062E14	Pp,CHp
114-27-10300-2008	JUNEAU A-4	58.03203 N	135.27397 W	C044S062E28	CHp
	JUNEAU A-4	58.02575 N	135.30577 W	C044S062E29	CHp
114-27-10350	JUNEAU A-5	58.11476 N	135.33958 W	C043S062E30	COp
	JUNEAU A-5	58.11537 N	135.36153 W	C043S061E25	COp
114-27-10545	JUNEAU A-5	58.17892 N	135.54350 W	C042S060E35	COr
	JUNEAU A-5	58.17198 N	135.54323 W	C043S060E02	COr
114-27-10549	JUNEAU A-5	58.18319 N	135.55613 W	C042S060E35	COr
	JUNEAU A-5	58.18597 N	135.57376 W	C042S060E34	COr
114-27-10549-2022	JUNEAU A-5	58.18561 N	135.57199 W	C042S060E34	COr
	JUNEAU A-5	58.18786 N	135.57399 W	C042S060E34	COr
114-27-10549-2024	JUNEAU A-5	58.18597 N	135.57376 W	C042S060E34	COr
	JUNEAU A-5	58.18844 N	135.57976 W	C042S060E34	COr
114-27-10550	JUNEAU A-5	58.18661 N	135.54779 W	C042S060E35	COr,Pp
Gallagher Creek	JUNEAU A-5	58.16787 N	135.66667 W	C043S060E06	COr
114-27-10550-2010	JUNEAU A-5	58.19430 N	135.58026 W	C042S060E27	COr
	JUNEAU A-5	58.19852 N	135.58962 W	C042S060E27	COr

WATER BODY NUMBER / NAME	MAP SHEET	LAT.	LONG.	LEGAL	SPECIES
114-27-10550-2010-0010	JUNEAU A-5	58.20079 N	135.59337 W	C042S060E27	COr
114-27-10550-2015	JUNEAU A-5	58.19444 N	135.59408 W	C042S060E28	COp
	JUNEAU A-5	58.19309 N	135.59378 W	C042S060E28	COp
114-27-10550-2017	JUNEAU A-5	58.19467 N	135.59513 W	C042S060E28	COp
	JUNEAU A-5	58.19322 N	135.59493 W	C042S060E28	COp
114-27-10550-2019	JUNEAU A-5	58.19516 N	135.59609 W	C042S060E28	COp
	JUNEAU A-5	58.19363 N	135.59696 W	C042S060E28	COp
114-27-10550-2020	JUNEAU A-5	58.19624 N	135.59801 W	C042S060E28	COr
	JUNEAU A-5	58.20123 N	135.61342 W	C042S060E28	COr
114-27-10550-2020-0010	JUNEAU A-5	58.20246 N	135.61733 W	C042S060E28	COr
114-27-10550-2047	JUNEAU A-5	58.16823 N	135.66521 W	C043S060E06	COr
	JUNEAU A-5	58.16596 N	135.66436 W	C043S060E06	COr
114-27-10552	JUNEAU A-5	58.18813 N	135.54456 W	C042S060E35	COr
	JUNEAU A-5	58.19221 N	135.55690 W	C042S060E26	COr
114-31-10080	JUNEAU A-5	58.09534 N	135.41616 W	C043S061E34	COsr,Pp,DVp
	JUNEAU A-5	58.10024 N	135.37819 W	C043S061E35	COsr,Pp,DVp
114-31-10080-2003	JUNEAU A-5	58.09711 N	135.41191 W	C043S061E34	COsr
	JUNEAU A-5	58.10218 N	135.41011 W	C043S061E34	COsr
114-31-10090	JUNEAU A-5	58.09540 N	135.41969 W	C043S061E34	COp,Pp,CHp,DVp
Gartina Creek	JUNEAU A-5	58.04708 N	135.37655 W	C044S061E23	DVp
114-31-10100	JUNEAU A-5	58.08922 N	135.43597 W	C044S061E04	COsr
	JUNEAU A-5	58.07041 N	135.40237 W	C044S061E11	COsr
114-31-10100-2002	JUNEAU A-5	58.08764 N	135.43364 W	C044S061E04	COsr
	JUNEAU A-5	58.08298 N	135.43784 W	C044S061E04	COsr
114-31-10100-2006	JUNEAU A-5	58.08170 N	135.40474 W	C044S061E03	COsr
	JUNEAU A-5	58.07910 N	135.42747 W	C044S061E03	COsr
114-31-10130	JUNEAU A-5	58.07866 N	135.48027 W	C044S061E05	COp,Pp,CHp,DVp,CTp
Game Creek	SITKA D-5	57.97980 N	135.45825 W	C045S061E12	COp,Pp,CHp,DVp,CTp

WATER BODY NUMBER / NAME	MAP SHEET	LAT.	LONG.	LEGAL	SPECIES
114-31-10130-2003	JUNEAU A-5	58.06732 N	135.48181 W	C044S061E08	Pp,CHp
	JUNEAU A-5	58.06388 N	135.43149 W	C044S061E09	Pp,CHp
114-31-10130-2005	JUNEAU A-5	58.05920 N	135.48771 W	C044S061E18	Pp,CHp
	JUNEAU A-5	58.05082 N	135.47388 W	C044S061E17	Pp,CHp
114-31-10130-2007	JUNEAU A-5	58.03559 N	135.48054 W	C044S061E20	COsr,Pp,CHp
	JUNEAU A-5	58.03076 N	135.45525 W	C044S061E28	COsr
114-31-10130-2011	SITKA D-5	57.99801 N	135.47933 W	C045S061E02	CHp
	SITKA D-5	57.99296 N	135.45537 W	C045S061E01	CHp
114-31-10130-2012	SITKA D-5	57.97980 N	135.45825 W	C045S061E12	COp,Pp,CHp,DVp,CTp
	SITKA D-5	57.95893 N	135.47238 W	C045S061E23	CHp,DVp
114-31-10130-2012-3003	SITKA D-5	57.96784 N	135.45810 W	C045S061E13	COp,Pp,CHp,DVp,CTp
	SITKA D-5	57.94430 N	135.38163 W	C045S062E28	COp,CHp,DVp,CTp
114-31-10130-2012-3003-4006	SITKA D-5	57.94437 N	135.40474 W	C045S062E29	CHp,DVp
	SITKA D-5	57.93531 N	135.40361 W	C045S062E29	CHp,DVp
114-32-10040	JUNEAU A-5	58.01605 N	135.56102 W	C044S060E35	COsr,Pp,CHp
Seagull Creek	SITKA D-5	57.98331 N	135.53131 W	C045S061E09	COsr,Pp,CHp
114-32-10060	JUNEAU A-5	58.00112 N	135.57825 W	C045S061E05	Pp,CHp
*Bear Creek	SITKA D-5	57.98612 N	135.56196 W	C045S061E08	Pp,CHp
114-32-10160	SITKA D-5	57.95703 N	135.64126 W	C045S060E23	Pp,CHp
*Hellman Creek	SITKA D-5	57.93974 N	135.60548 W	C045S060E25	Pp,CHp
114-32-10160-2003	SITKA D-5	57.95373 N	135.63085 W	C045S060E24	Pp,CHp
	SITKA D-5	57.95681 N	135.62005 W	C045S060E24	Pp,CHp
114-32-10160-2006	SITKA D-5	57.94249 N	135.61206 W	C045S060E25	Pp,CHp
	SITKA D-5	57.93890 N	135.61299 W	C045S060E25	Pp,CHp
114-32-10240	SITKA D-6	57.97010 N	135.68692 W	C045S060E16	COp,Pp,CHs
*Lake Creek	SITKA D-6	57.96456 N	135.71429 W	C045S060E17	COp,Pp,CHs
114-32-10240-0010	SITKA D-6	57.96481 N	135.71820 W	C045S060E17	COp
114-32-10360	SITKA D-6	57.98393 N	135.71999 W	C045S060E08	COp
*Eight Fath. Bight Creek	SITKA D-6	57.97738 N	135.73813 W	C045S060E08	COp

WATER BODY NUMBER / NAME	MAP SHEET	LAT.	LONG.	LEGAL	SPECIES
114-33-10130	JUNEAU A-6	58.02699 N	135.74862 W	C044S059E27	CHp
*Portage Creek	JUNEAU A-6	58.01820 N	135.74075 W	C044S059E34	CHp
114-33-10190	JUNEAU A-6	58.03764 N	135.76177 W	C044S059E21	CHp
	JUNEAU A-6	58.03298 N	135.77298 W	C044S059E28	CHp
114-33-10210	JUNEAU A-6	58.05138 N	135.77894 W	C044S059E16	CHp
	JUNEAU A-6	58.04422 N	135.79073 W	C044S059E20	CHp
114-33-10230	JUNEAU A-6	58.05602 N	135.78643 W	C044S059E17	Sp,Kp,COp,Pp,CHp,DVp
Neka River	JUNEAU A-6	58.11462 N	135.86489 W	C043S058E25	COp,Pp,DVp
114-33-10230-2005	JUNEAU A-6	58.08571 N	135.83201 W	C044S059E06	Pp,CHp
	JUNEAU A-6	58.07506 N	135.88691 W	C044S058E11	Pp,CHp
114-33-10250	JUNEAU A-6	58.05460 N	135.76372 W	C044S059E16	CHp
*Chum Creek	JUNEAU A-6	58.06242 N	135.77532 W	C044S059E09	CHp
114-33-10290	JUNEAU A-6	58.05538 N	135.73240 W	C044S059E15	CHp
*Homestead Creek	JUNEAU A-6	58.06751 N	135.73633 W	C044S059E10	CHp
114-34-10100	JUNEAU A-5	58.09419 N	135.57745 W	C043S060E34	COp,Pp,CHp,DVp
Humpback Creek	JUNEAU A-6	58.12338 N	135.78276 W	C043S059E21	COp,Pp,CHp,DVp
114-34-10100-2005	JUNEAU A-5	58.10269 N	135.58985 W	C043S060E34	COr
	JUNEAU A-5	58.10052 N	135.60465 W	C043S060E33	COr
114-34-10100-2018	JUNEAU A-5	58.11199 N	135.60280 W	C043S060E28	COr
	JUNEAU A-5	58.12284 N	135.61288 W	C043S060E21	COr
114-34-10100-2018-3013	JUNEAU A-5	58.11608 N	135.60750 W	C043S060E28	COr
	JUNEAU A-5	58.11802 N	135.61467 W	C043S060E28	COr
114-34-10100-2025	JUNEAU A-5	58.11080 N	135.63045 W	C043S060E29	COr
	JUNEAU A-5	58.10495 N	135.63964 W	C043S060E32	COr
114-34-10100-2031	JUNEAU A-5	58.10960 N	135.64404 W	C043S060E29	COr,Pp
	JUNEAU A-5	58.08939 N	135.65751 W	C044S060E06	COr
114-34-10100-2043	JUNEAU A-5	58.11151 N	135.66164 W	C043S060E30	Pp
	JUNEAU A-6	58.10763 N	135.68474 W	C043S059E25	Pp
114-34-10200	JUNEAU A-5	58.15372 N	135.52394 W	C043S060E12	COr,Pp,CHp,DVp
Halibut Creek	JUNEAU A-5	58.14599 N	135.62728 W	C043S060E17	COr

WATER BODY NUMBER / NAME	MAP SHEET	LAT.	LONG.	LEGAL	SPECIES
114-34-10200-2014	JUNEAU A-5	58.15807 N	135.54794 W	C043S060E11	COr
	JUNEAU A-5	58.16896 N	135.57440 W	C043S060E03	COr
114-34-10200-2019	JUNEAU A-5	58.15384 N	135.55862 W	C043S060E11	COr
	JUNEAU A-5	58.14503 N	135.55416 W	C043S060E14	COr
114-34-10200-2025	JUNEAU A-5	58.15074 N	135.56028 W	C043S060E11	COr
	JUNEAU A-5	58.14602 N	135.55434 W	C043S060E14	COr
114-34-10200-2031	JUNEAU A-5	58.14760 N	135.56848 W	C043S060E15	COr
	JUNEAU A-5	58.14396 N	135.55751 W	C043S060E14	COr
114-34-10210	JUNEAU A-5	58.15501 N	135.51843 W	C043S060E12	COr
	JUNEAU A-5	58.17175 N	135.56206 W	C043S060E02	COr
114-40-10210	MT FAIRWEATHER A-1	58.21287 N	136.13643 W	C042S057E20	Ps
	MT FAIRWEATHER A-1	58.21295 N	136.13165 W	C042S057E20	Ps
114-40-10230	MT FAIRWEATHER A-1	58.13974 N	136.16782 W	C043S056E13	Pp
*Nip and Tuck Creek	MT FAIRWEATHER A-1	58.14538 N	136.15790 W	C043S057E18	Pp
114-40-10250	MT FAIRWEATHER A-1	58.12307 N	136.18053 W	C043S056E24	Pp
*Cabin Creek	MT FAIRWEATHER A-1	58.11350 N	136.16569 W	C043S056E25	Pp
114-40-10280	MT FAIRWEATHER A-1	58.20753 N	136.15919 W	C042S057E19	Ps
	MT FAIRWEATHER A-1	58.20420 N	136.14491 W	C042S057E30	Ps
114-40-10300	MT FAIRWEATHER A-1	58.07712 N	136.11306 W	C044S057E05	Pp,CHp
	MT FAIRWEATHER A-1	58.08088 N	136.10397 W	C044S057E04	Pp,CHp
114-40-10350	MT FAIRWEATHER A-1	58.06537 N	136.10536 W	C044S057E09	COp,Pp,CHp,DVp
Trail River	JUNEAU A-6	58.01677 N	135.98601 W	C044S058E31	COp,DVp
114-40-10350-2002	MT FAIRWEATHER A-1	58.05821 N	136.07795 W	C044S057E15	COp
	MT FAIRWEATHER A-1	58.05059 N	136.08278 W	C044S057E15	COp
114-40-10350-2017	JUNEAU A-6	58.02119 N	135.99181 W	C044S058E30	COp,DVp
	JUNEAU A-6	58.02306 N	135.98169 W	C044S058E30	COp,DVp
114-40-10380	MT FAIRWEATHER A-1	58.07609 N	136.14846 W	C044S057E07	COp,Pp,CHp
Marble Creek	MT FAIRWEATHER A-1	58.04275 N	136.18789 W	C044S056E24	COp,Pp,CHp
114-40-10420	MT FAIRWEATHER A-1	58.08297 N	136.18213 W	C044S056E01	Ps
	MT FAIRWEATHER A-1	58.08033 N	136.18449 W	C044S056E01	Ps

WATER BODY NUMBER / NAME	MAP SHEET	LAT.	LONG.	LEGAL	SPECIES
114-40-10440	MT FAIRWEATHER A-1	58.09057 N	136.20311 W	C044S056E02	Ps
	MT FAIRWEATHER A-1	58.08577 N	136.21106 W	C044S056E02	Ps
114-40-10570	MT FAIRWEATHER A-1	58.15356 N	136.23426 W	C043S056E10	Pp
*Canyon Creek	MT FAIRWEATHER A-1	58.14122 N	136.24485 W	C043S056E15	Pp
114-50-10100	MT FAIRWEATHER A-1	58.14867 N	136.27085 W	C043S056E16	Pp,CHp
*Anchor Bight Creek	MT FAIRWEATHER A-1	58.15572 N	136.26513 W	C043S056E09	Pp,CHp
114-50-10120	MT FAIRWEATHER A-1	58.14508 N	136.26548 W	C043S056E16	Pp,CHp
*South Anchor Bight Creek	MT FAIRWEATHER A-1	58.13723 N	136.26791 W	C043S056E16	Pp,CHp
114-50-10200	MT FAIRWEATHER A-1	58.10153 N	136.26595 W	C043S056E33	COp,Pp,CHp
*Althrop Creek	MT FAIRWEATHER A-1	58.08449 N	136.27323 W	C044S056E04	COp,Pp,CHp
114-50-10250	MT FAIRWEATHER A-1	58.12232 N	136.31397 W	C043S056E19	COp,Pp,CHp
*Humpie Creek	MT FAIRWEATHER A-1	58.08714 N	136.30874 W	C044S056E06	COp,Pp,CHp
114-50-10300	MT FAIRWEATHER A-1	58.13156 N	136.33171 W	C043S055E24	Pp
Margret Creek	MT FAIRWEATHER A-2	58.10071 N	136.35454 W	C043S055E36	Pp
114-60-10250	MT FAIRWEATHER B-2	58.36076 N	136.48622 W	C040S054E34	Ps
	MT FAIRWEATHER B-2	58.36487 N	136.47965 W	C040S054E34	Ps
114-60-10300	MT FAIRWEATHER B-2	58.33001 N	136.47782 W	C041S055E07	Ps
	MT FAIRWEATHER B-2	58.32156 N	136.47190 W	C041S055E18	Ps
114-60-10400	MT FAIRWEATHER B-2	58.35712 N	136.53745 W	C040S054E32	Ps
	MT FAIRWEATHER B-2	58.35848 N	136.54798 W	C040S054E31	Ps
114-60-10500	MT FAIRWEATHER B-2	58.39028 N	136.58513 W	C040S053E24	CHp
	MT FAIRWEATHER B-2	58.40171 N	136.60752 W	C040S053E14	CHp
114-60-10510	MT FAIRWEATHER B-2	58.39201 N	136.58492 W	C040S053E24	Pp,CHp
	MT FAIRWEATHER B-2	58.42891 N	136.58262 W	C040S053E01	Pp
114-60-10650	MT FAIRWEATHER B-2	58.45167 N	136.52861 W	C039S054E32	CHp
	MT FAIRWEATHER B-2	58.44965 N	136.53768 W	C039S054E32	CHp
114-60-10660	MT FAIRWEATHER B-2	58.45361 N	136.52667 W	C039S054E29	Pp
	MT FAIRWEATHER B-2	58.46511 N	136.52873 W	C039S054E29	Pp
114-60-10660-0010	MT FAIRWEATHER B-2	58.47111 N	136.52694 W	C039S054E20	Pp

WATER BODY NUMBER / NAME	MAP SHEET	LAT.	LONG.	LEGAL	SPECIES
114-60-10760	MT FAIRWEATHER B-2	58.39276 N	136.37658 W	C040S055E20	Pp
	MT FAIRWEATHER B-2	58.42640 N	136.36108 W	C040S055E05	Pp
114-60-10760-2003	MT FAIRWEATHER B-2	58.39445 N	136.37611 W	C040S055E17	Pp
	MT FAIRWEATHER B-2	58.40822 N	136.40144 W	C040S055E18	Pp
114-60-10800	MT FAIRWEATHER B-1	58.38361 N	136.31805 W	C040S055E22	Sp,COp,Pp,CHp,DVp
Dundas River	MT FAIRWEATHER B-2	58.49372 N	136.51564 W	C039S054E17	Sp,COp,CHp,DVp
114-60-10800-2004	MT FAIRWEATHER B-1	58.41092 N	136.32061 W	C040S055E10	Sp,COp,Pp,CHp,DVp
	MT FAIRWEATHER C-2	58.53373 N	136.36491 W	C038S055E32	Sp,COp,CHp,DVp
114-60-10800-2004-0040	MT FAIRWEATHER C-2	58.53972 N	136.36556 W	C038S055E29	Sp,COp,CHp,DVp
Seclusion, Lake					
114-60-10800-2004-3002	MT FAIRWEATHER B-1	58.41484 N	136.31845 W	C040S055E10	Sp,DVp
	MT FAIRWEATHER B-1	58.43287 N	136.23578 W	C040S056E06	Sp,DVp
114-60-10800-2004-3002-0010	MT FAIRWEATHER B-1	58.43333 N	136.25167 W	C040S055E01	Sp,DVp
114-60-10950	MT FAIRWEATHER B-1	58.37975 N	136.30310 W	C040S055E27	COr
	MT FAIRWEATHER B-1	58.39513 N	136.30820 W	C040S055E15	COr
114-60-10960	MT FAIRWEATHER B-1	58.37472 N	136.29056 W	C040S055E26	COr
	MT FAIRWEATHER B-1	58.37681 N	136.28603 W	C040S055E26	COr
114-60-10990	MT FAIRWEATHER B-1	58.35305 N	136.28639 W	C040S055E35	COr
	MT FAIRWEATHER B-1	58.34909 N	136.28180 W	C041S056E05	COr
114-70-10120	MT FAIRWEATHER B-1	58.47093 N	136.09683 W	C039S056E24	COp,Pp,CHp,DVp
	MT FAIRWEATHER B-1	58.45866 N	136.11009 W	C039S056E26	COp,Pp,CHp,DVp
114-70-10140	MT FAIRWEATHER B-1	58.47127 N	136.09739 W	C039S056E24	COp,Pp,CHp,DVp
	MT FAIRWEATHER B-1	58.47310 N	136.11511 W	C039S056E23	COp,Pp,CHp,DVp
114-70-10780	JUNEAU C-6	58.60894 N	135.84243 W	C038S058E04	Ps
	JUNEAU C-6	58.61561 N	135.83136 W	C037S058E33	Ps
114-70-10800	JUNEAU C-6	58.60366 N	135.83050 W	C038S058E04	Pp,CHp,DVp
Beartrack River	JUNEAU C-6	58.64700 N	135.76596 W	C037S058E24	Pp,DVp
114-70-10900	JUNEAU B-6	58.47620 N	135.84630 W	C039S058E21	Sp,COp,Pp,CHp,SHp,DVp
Bartlett River	JUNEAU C-6	58.56343 N	135.75678 W	C038S058E24	SHp

WATER BODY NUMBER / NAME	MAP SHEET	LAT.	LONG.	LEGAL	SPECIES
114-70-10900-2009	JUNEAU C-6	58.56615 N	135.78637 W	C038S058E23	Sp,SHp,DVp
	JUNEAU C-6	58.58615 N	135.79540 W	C038S058E11	Sp,DVp
114-70-10900-2009-0010	JUNEAU C-6	58.58917 N	135.79750 W	C038S058E11	Sp,DVp
114-71-10030	MT FAIRWEATHER C-1	58.51071 N	136.12341 W	C039S056E02	COsr
	MT FAIRWEATHER C-1	58.50832 N	136.11671 W	C039S056E11	COsr
114-71-10240	MT FAIRWEATHER C-1	58.50851 N	136.22928 W	C039S056E07	Pp,CHp
	MT FAIRWEATHER B-1	58.48118 N	136.24103 W	C039S055E13	Pp,CHp
114-71-10320	MT FAIRWEATHER C-1	58.52310 N	136.22934 W	C039S056E06	Sp,Pp,CHp
*Berg River	MT FAIRWEATHER C-1	58.51067 N	136.27049 W	C039S055E02	Pp
114-71-10320-0010	MT FAIRWEATHER C-1	58.52722 N	136.24472 W	C038S055E36	Sp,Pp,CHp
114-71-10320-2006	MT FAIRWEATHER C-1	58.52885 N	136.26002 W	C038S055E36	Sp
	MT FAIRWEATHER C-1	58.53170 N	136.27434 W	C038S055E35	Sp
114-71-10320-2010	MT FAIRWEATHER C-1	58.51791 N	136.27098 W	C039S055E02	Ss
	MT FAIRWEATHER C-1	58.51720 N	136.27466 W	C039S055E02	Ss
114-71-10320-2010-0010	MT FAIRWEATHER C-1	58.51778 N	136.28111 W	C039S055E02	Ss
114-72-10130	MT FAIRWEATHER C-1	58.57881 N	136.21561 W	C038S056E18	Pp
	MT FAIRWEATHER C-1	58.56664 N	136.26161 W	C038S055E24	Pp
114-72-10170	MT FAIRWEATHER C-1	58.60348 N	136.22572 W	C038S056E06	Pp
	MT FAIRWEATHER C-1	58.59610 N	136.27356 W	C038S055E11	Pp
114-73-10050	MT FAIRWEATHER C-1	58.62246 N	136.30768 W	C037S055E34	Pp
	MT FAIRWEATHER C-1	58.61630 N	136.29840 W	C037S055E34	Pp
114-73-10150	MT FAIRWEATHER C-2	58.58620 N	136.35387 W	C038S055E08	Pp
	MT FAIRWEATHER C-2	58.56734 N	136.34837 W	C038S055E21	Pp
114-73-10190	MT FAIRWEATHER C-2	58.61726 N	136.39508 W	C037S055E31	CHsr
	MT FAIRWEATHER C-2	58.60969 N	136.39427 W	C038S055E06	CHsr
114-73-10270	MT FAIRWEATHER C-2	58.58520 N	136.47382 W	C038S054E10	Pp,CHp
	MT FAIRWEATHER C-2	58.58316 N	136.47825 W	C038S054E10	Pp,CHp

WATER BODY NUMBER / NAME	MAP SHEET	LAT.	LONG.	LEGAL	SPECIES
114-73-10350	MT FAIRWEATHER C-2	58.68613 N	136.35722 W	C037S055E05	Pp
	MT FAIRWEATHER C-2	58.69037 N	136.36100 W	C037S055E05	Pp
114-75-10960	MT FAIRWEATHER D-2	58.85003 N	136.49192 W	C035S053E12	Sp,COp,Pp,CHp
	MT FAIRWEATHER D-2	58.84560 N	136.46463 W	C035S054E07	Sp,COp,Pp,CHp
114-75-10960-0010	MT FAIRWEATHER D-2	58.84230 N	136.45569 W	C035S054E17	Sr
114-75-10960-2031	MT FAIRWEATHER D-2	58.84571 N	136.46370 W	C035S054E07	Sp,COp,Pp,CHp
	MT FAIRWEATHER D-2	58.85419 N	136.45775 W	C035S054E07	Sp,COp,Pp,CHp
114-75-10980	MT FAIRWEATHER D-2	58.83100 N	136.45540 W	C035S054E17	Sp
	MT FAIRWEATHER D-2	58.83616 N	136.45640 W	C035S054E18	Sp
114-77-10350	MT FAIRWEATHER D-1	58.97783 N	136.09853 W	C033S056E29	Sp,COpr,Pp,CHp
	SKAGWAY A-3	59.00917 N	136.08271 W	C033S056E16	COr
114-77-10350-2008	MT FAIRWEATHER D-1	58.97720 N	136.09529 W	C033S056E28	Sp,COp,Pp,CHp
	MT FAIRWEATHER D-1	58.97161 N	136.08719 W	C033S056E33	Sp,COp,Pp,CHp
114-77-10900	MT FAIRWEATHER D-1	58.94592 N	136.28832 W	C034S055E05	Sp,Pp
	MT FAIRWEATHER D-1	58.95093 N	136.28617 W	C034S055E05	Sp,Pp
114-77-10900-0010	MT FAIRWEATHER D-1	58.95076 N	136.28253 W	C034S055E05	Sp,Pp
114-77-11000	MT FAIRWEATHER D-1	58.99528 N	136.16011 W	C033S055E24	Sp,Pp,CHp
	MT FAIRWEATHER D-1	58.99558 N	136.20209 W	C033S055E23	Sp,Pp,CHp
114-80-10200	JUNEAU C-5	58.51461 N	135.52084 W	C039S060E04	COp,CHp,DVp
Excursion River	JUNEAU C-5	58.61857 N	135.56761 W	C037S060E31	COp,DVp
114-80-10210	JUNEAU C-5	58.51458 N	135.52045 W	C039S060E04	Pp,CHp,DVp
	JUNEAU C-5	58.53811 N	135.42618 W	C038S060E36	Pp,CHp,DVp
114-80-10400	JUNEAU B-5	58.42428 N	135.44582 W	C040S060E02	Pp
*Cannery Creek	JUNEAU B-5	58.43145 N	135.41440 W	C040S061E06	Pp
114-80-10450	JUNEAU B-5	58.40960 N	135.43073 W	C040S060E12	Sp,Pp,CHp
*Neva Creek	JUNEAU B-5	58.41253 N	135.40532 W	C040S061E07	Sp,Pp,CHp
114-80-10450-2004	JUNEAU B-5	58.41321 N	135.41307 W	C040S061E07	Sp
	JUNEAU B-5	58.40639 N	135.40828 W	C040S061E18	Sp

WATER BODY NUMBER / NAME	MAP SHEET	LAT.	LONG.	LEGAL	SPECIES
114-80-10450-2004-0010	JUNEAU B-5	58.40417 N	135.40500 W	C040S061E18	Sp
114-80-10500	JUNEAU B-5	58.38034 N	135.42239 W	C040S060E24	Pp,CHp
*Cabin Creek	JUNEAU B-5	58.39296 N	135.36923 W	C040S061E20	Pp,CHp
115-10-10230	JUNEAU C-3	58.62163 N	134.93601 W	C037S063E36	COp,CTp
	JUNEAU C-3	58.61510 N	134.91938 W	C037S064E31	COp,CTp
115-10-10250	JUNEAU C-3	58.59030 N	134.90049 W	C038S064E07	COr,Ps
Bessie Creek	JUNEAU C-3	58.59244 N	134.89893 W	C038S064E07	COr,Ps
115-10-10320	JUNEAU C-4	58.55889 N	135.17075 W	C038S062E21	COr,Ps
	JUNEAU C-4	58.55925 N	135.18252 W	C038S062E21	COr,Ps
115-10-10400	JUNEAU C-4	58.59741 N	135.21940 W	C038S062E05	Ps
	JUNEAU C-4	58.59690 N	135.22298 W	C038S062E05	Ps
115-10-10420	JUNEAU C-4	58.62490 N	135.23276 W	C037S062E31	COp,Pp,CHp
	JUNEAU C-4	58.62196 N	135.25682 W	C037S061E36	COp,Pp,CHp
115-10-10430	JUNEAU C-4	58.63083 N	135.22695 W	C037S062E30	Ps,CHs
	JUNEAU C-4	58.63306 N	135.23777 W	C037S062E30	Ps,CHs
115-10-10450	JUNEAU C-4	58.63604 N	135.21733 W	C037S062E29	COp,Pp,CHp
	JUNEAU C-4	58.63991 N	135.27369 W	C037S061E25	COp,Pp,CHp
115-10-10460	JUNEAU C-4	58.63755 N	135.20911 W	C037S062E29	COr,Pp,CHp,DVr
*St. James Creek	JUNEAU C-5	58.68882 N	135.35009 W	C037S061E04	COr,DVr
115-10-10460-2004	JUNEAU C-4	58.65639 N	135.26286 W	C037S061E13	Pp,CHp
	JUNEAU C-4	58.65946 N	135.26868 W	C037S061E13	Pp,CHp
115-10-10460-2005	JUNEAU C-4	58.65421 N	135.25736 W	C037S061E24	COp,Pp,CHp
	JUNEAU C-4	58.64256 N	135.25666 W	C037S061E24	COp,Pp,CHp
115-10-10460-2034	JUNEAU C-4	58.68240 N	135.32688 W	C037S061E10	COr,DVr
	JUNEAU C-5	58.69316 N	135.33334 W	C037S061E03	COr,DVr
115-10-10500	JUNEAU C-4	58.63591 N	135.18361 W	C037S062E28	COp
*Boat Harbor Creek	JUNEAU C-4	58.65136 N	135.20807 W	C037S062E20	COp
115-10-10650	JUNEAU C-4	58.70544 N	135.23739 W	C036S061E33	COp,Pp,CHp,DVp
Beardslee River	JUNEAU C-4	58.69446 N	135.25108 W	C037S061E01	COp,Pp,CHp,DVp

WATER BODY NUMBER / NAME	MAP SHEET	LAT.	LONG.	LEGAL	SPECIES
115-10-10680	JUNEAU C-4	58.72382 N	135.23777 W	C036S061E28	Ps,CHs
	JUNEAU C-4	58.72500 N	135.24000 W	C036S061E28	Ps,CHs
115-10-10800	JUNEAU D-4	58.78260 N	135.25132 W	C036S061E04	COp,CHp,DVp
Endicott River	JUNEAU D-5	58.78693 N	135.43892 W	C035S060E32	CHp,DVp
115-10-10800-2004	JUNEAU D-4	58.79321 N	135.29564 W	C035S061E31	COp
	JUNEAU D-4	58.79602 N	135.29967 W	C035S061E31	COp
115-20-10030	JUNEAU D-4	58.79056 N	135.03197 W	C035S062E35	CHs
Slate Creek	JUNEAU D-4	58.79935 N	135.04302 W	C035S062E27	CHs
115-20-10070	JUNEAU D-3	58.82415 N	134.99518 W	C035S062E24	COp,Pp,CHp
Johnson Creek	JUNEAU D-4	58.82519 N	135.02451 W	C035S062E23	COp,Pp,CHp
115-20-10100	JUNEAU D-3	58.84673 N	134.96821 W	C035S063E07	Sp,COp,CHp,DVp,CTp
Berners River	JUNEAU D-4	58.99502 N	135.04267 W	C033S062E22	COp,DVp
115-20-10100-2006	JUNEAU D-4	58.92392 N	135.01034 W	C034S062E13	Sp,COp,DVp,CTp
	JUNEAU D-4	58.92845 N	135.01479 W	C034S062E14	Sp,COp,DVp,CTp
115-20-10100-2006-0010	JUNEAU D-4	58.93139 N	135.01834 W	C034S062E11	Sp,COp,DVp,CTp
115-20-10100-2009	JUNEAU D-4	58.95189 N	135.03871 W	C034S062E02	COp
	JUNEAU D-4	58.95119 N	135.04528 W	C034S062E03	COp
115-20-10100-2015	JUNEAU D-4	58.98123 N	135.03916 W	C033S062E26	COp
	JUNEAU D-4	58.99053 N	135.05115 W	C033S062E22	COp
115-20-10200	JUNEAU D-3	58.84528 N	134.94763 W	C035S063E08	COp
Lace River	JUNEAU D-3	59.00001 N	134.95995 W	C033S063E19	COp
115-20-10200-2016	JUNEAU D-3	58.93743 N	134.92745 W	C034S063E09	COp
	JUNEAU D-3	58.93203 N	134.80691 W	C034S064E07	COp
115-20-10300	JUNEAU D-3	58.80763 N	134.95863 W	C035S063E30	COp,CHp
Antler River	JUNEAU D-3	58.85144 N	134.70783 W	C035S064E10	COp
115-20-10300-2004	JUNEAU D-3	58.82224 N	134.83972 W	C035S063E24	CHp
Gilkey River	JUNEAU D-3	58.79419 N	134.79502 W	C035S064E31	CHp
115-20-10520	JUNEAU C-3	58.71518 N	134.93769 W	C036S063E29	Pp,CHp,DVp
Sawmill Creek	JUNEAU C-3	58.71833 N	134.89638 W	C036S063E27	Pp,CHp,DVp

WATER BODY NUMBER / NAME	MAP SHEET	LAT.	LONG.	LEGAL	SPECIES
115-20-10590	JUNEAU C-3	58.65916 N	134.90500 W	C037S064E18	Ps
	JUNEAU C-3	58.65834 N	134.90028 W	C037S064E18	Ps
115-20-10620	JUNEAU C-3	58.66167 N	134.94214 W	C037S063E13	COp,Pp,CHp,SHp,DVp,CTp
Cowee Creek	JUNEAU C-3	58.63379 N	134.82533 W	C037S064E27	COp,Pp,SHp,DVp,CTp
115-20-10620-2003	JUNEAU C-3	58.64761 N	134.90713 W	C037S064E19	COp,Pp,CHp,SHp,DVp,CTp
Davies Creek	JUNEAU C-3	58.68070 N	134.85683 W	C037S064E09	COp,Pp,CHp,SHp,DVp,CTp
115-20-10620-2006	JUNEAU C-3	58.62455 N	134.86607 W	C037S064E33	COp,Ps,CHs,SHp,DVp,CTp
South Fork Cowee Creek	JUNEAU C-3	58.59470 N	134.84457 W	C038S064E09	COp,SHp,DVp,CTp
115-31-10300	JUNEAU D-4	58.89714 N	135.14621 W	C034S062E30	Sp
	JUNEAU D-4	58.88864 N	135.13444 W	C034S062E30	Sp
115-31-10330	JUNEAU D-4	58.86893 N	135.13978 W	C035S062E06	Pp
Sherman Creek	JUNEAU D-4	58.86695 N	135.11242 W	C035S062E05	Pp
115-31-10350	JUNEAU D-4	58.85981 N	135.14422 W	C035S062E06	Pp
Sweeny Creek	JUNEAU D-4	58.84807 N	135.11804 W	C035S062E08	Pp
115-31-10380	JUNEAU D-4	58.85830 N	135.31728 W	C035S061E06	Ps,CHs
	JUNEAU D-4	58.85836 N	135.32010 W	C035S060E01	Ps,CHs
115-31-10430	JUNEAU D-4	58.90784 N	135.32989 W	C034S060E24	CHp,DVp
	JUNEAU D-5	58.90252 N	135.39224 W	C034S060E22	CHp,DVp
115-31-10450	JUNEAU D-5	58.92391 N	135.37645 W	C034S060E15	Ps,CHp
	JUNEAU D-5	58.92129 N	135.39454 W	C034S060E15	Ps,CHp
115-32-10010	SKAGWAY A-2	59.10461 N	135.39734 W	C032S059E13	COp,DVp
	SKAGWAY A-2	59.09624 N	135.40412 W	C032S059E13	COp,DVp
115-32-10010-0010	SKAGWAY A-2	59.09389 N	135.41222 W	C032S059E13	COp,DVp
115-32-10230	SKAGWAY A-2	59.17170 N	135.38652 W	C031S059E24	COr,DVr
	SKAGWAY A-2	59.17047 N	135.37948 W	C031S060E19	COr,DVr
115-32-10240	SKAGWAY A-2	59.20285 N	135.42952 W	C031S059E11	COr,CTr
	SKAGWAY A-2	59.20428 N	135.42622 W	C031S059E11	COr,CTr
115-32-10250	SKAGWAY A-2	59.22654 N	135.50800 W	C030S059E32	Sp,Kp,COp,Pp,CHp,SHp,DVp,Wp,CTp
Chilkat River	SKAGWAY C-3	59.62862 N	135.93228 W	C026S056E08	COp

WATER BODY NUMBER / NAME	MAP SHEET	LAT.	LONG.	LEGAL	SPECIES
115-32-10250-2002	SKAGWAY A-2	59.24079 N	135.50720 W	C030S059E29	COsr,DVr
	SKAGWAY A-2	59.24959 N	135.53039 W	C030S059E30	COsr,DVr
115-32-10250-2002-0009	SKAGWAY A-2	59.24617 N	135.52346 W	C030S059E29	COsr,DVr
115-32-10250-2002-0010	SKAGWAY A-2	59.24684 N	135.52413 W	C030S059E29	COsr,DVr
115-32-10250-2002-3017	SKAGWAY A-2	59.24525 N	135.52240 W	C030S059E29	COr
	SKAGWAY A-2	59.24825 N	135.53511 W	C030S059E30	COr
115-32-10250-2004	SKAGWAY B-2	59.25249 N	135.54077 W	C030S059E19	COr,DVr
	SKAGWAY B-2	59.25739 N	135.54275 W	C030S059E19	COr,DVr
115-32-10250-2006	SKAGWAY B-2	59.25514 N	135.54480 W	C030S059E19	COr,DVr,CTr
*Schnabel Creek	SKAGWAY B-2	59.25843 N	135.54992 W	C030S059E19	COr,DVr,CTr
115-32-10250-2006-3003	SKAGWAY B-2	59.25641 N	135.54685 W	C030S059E19	COr,DVr,CTr
	SKAGWAY B-2	59.25769 N	135.55060 W	C030S059E19	COr,DVr,CTr
115-32-10250-2008	SKAGWAY B-2	59.25805 N	135.55263 W	C030S059E19	COsr,DVr
*Waterfall Creek	SKAGWAY B-2	59.26201 N	135.56468 W	C030S058E24	COsr,DVr
115-32-10250-2008-3005	SKAGWAY B-2	59.25893 N	135.55523 W	C030S058E24	COr,DVr,CTr
	SKAGWAY B-2	59.25976 N	135.55910 W	C030S058E24	COr,DVr,CTr
115-32-10250-2014	SKAGWAY B-2	59.26594 N	135.59373 W	C030S058E14	COr,DVr
*Seven Mile Creek	SKAGWAY B-2	59.26840 N	135.60394 W	C030S058E14	COr,DVr
115-32-10250-2016	SKAGWAY B-2	59.26690 N	135.61888 W	C030S058E15	COsr
*Lily Pad Creek	SKAGWAY B-2	59.26737 N	135.62446 W	C030S058E15	COsr
115-32-10250-2017	SKAGWAY B-2	59.26314 N	135.62914 W	C030S058E22	COp
Kicking Horse River	SKAGWAY A-2	59.22501 N	135.63409 W	C030S058E34	COp
115-32-10250-2021	SKAGWAY B-2	59.27162 N	135.66700 W	C030S058E16	COr,DVp,CTp
	SKAGWAY A-2	59.24495 N	135.66653 W	C030S058E28	COr,DVp,CTp
115-32-10250-2023	SKAGWAY B-2	59.27277 N	135.67008 W	C030S058E17	COp,CHp,DVp,CTp
Takhin River	SKAGWAY B-3	59.26755 N	136.05061 W	C030S056E18	COp,CHp
115-32-10250-2023-3006	SKAGWAY B-2	59.25746 N	135.69657 W	C030S058E19	COr,DVr,CTr
*Gilliam Creek	SKAGWAY B-2	59.26042 N	135.72692 W	C030S057E24	COr,DVr,CTr

WATER BODY NUMBER / NAME	MAP SHEET	LAT.	LONG.	LEGAL	SPECIES
115-32-10250-2023-3009	SKAGWAY B-2	59.25083 N	135.70289 W	C030S058E30	COr,DVp
	SKAGWAY A-2	59.24606 N	135.70151 W	C030S058E30	COr,DVp
115-32-10250-2023-3010	SKAGWAY A-2	59.24889 N	135.74806 W	C030S057E24	COp
	SKAGWAY A-3	59.24934 N	135.75758 W	C030S057E23	COp
115-32-10250-2024	SKAGWAY B-2	59.28072 N	135.67314 W	C030S058E08	COr,DVr
*Nine 1/2 Mile Creek	SKAGWAY B-2	59.28331 N	135.67603 W	C030S058E08	COr,DVr
115-32-10250-2028	SKAGWAY B-2	59.28315 N	135.67981 W	C030S058E08	COr,Ps,CHs,SHr,DVr
*Ten Mile Slough	SKAGWAY B-2	59.29718 N	135.69995 W	C030S058E06	COr,SHr
115-32-10250-2028-0010	SKAGWAY B-2	59.29111 N	135.68861 W	C030S058E08	COr,SHr
*Ten 1/2 Mile Pond					
115-32-10250-2028-0020	SKAGWAY B-2	59.29555 N	135.69695 W	C030S058E06	COr,SHr
*Eleven Mile Pond					
115-32-10250-2028-3002	SKAGWAY B-2	59.28574 N	135.68067 W	C030S058E08	COr,Ps,CHs,DVr
*Ten Mile Creek	SKAGWAY B-2	59.28929 N	135.67788 W	C030S058E08	COr,Ps,CHs,DVr
115-32-10250-2032	SKAGWAY B-2	59.30074 N	135.70547 W	C030S058E06	COr,CTr
*Eleven 1/2 Mile Creek	SKAGWAY B-2	59.30366 N	135.70672 W	C030S058E06	COr,CTr
115-32-10250-2036	SKAGWAY B-2	59.30571 N	135.72795 W	C030S057E01	COsr
*Twelve 1/2 Mile Channel	SKAGWAY B-2	59.30484 N	135.71982 W	C030S058E06	COsr
115-32-10250-2040	SKAGWAY B-2	59.31306 N	135.71946 W	C029S058E31	COr
*Thirteen Mile Creek	SKAGWAY B-2	59.31730 N	135.72376 W	C029S057E36	COr
115-32-10250-2044	SKAGWAY B-2	59.32920 N	135.74536 W	C029S057E25	COsr,DVsr
*Fourteen Mile Creek	SKAGWAY B-2	59.33321 N	135.74126 W	C029S057E25	COsr,DVsr
115-32-10250-2060	SKAGWAY B-3	59.36905 N	135.83083 W	C029S057E09	COsr,Pp,CHsr
*Eighteenmile Slough	SKAGWAY B-3	59.35614 N	135.78568 W	C029S057E15	COsr,CHsr
115-32-10250-2060-3001	SKAGWAY B-3	59.36411 N	135.79844 W	C029S057E15	COp,Pp
*Horse Farm Creek	SKAGWAY B-3	59.37048 N	135.80133 W	C029S057E10	COp,Pp
115-32-10250-2060-3002	SKAGWAY B-3	59.36024 N	135.78762 W	C029S057E15	COsr,CHsr
	SKAGWAY B-3	59.36114 N	135.78124 W	C029S057E15	COsr,CHsr
115-32-10250-2067	SKAGWAY B-3	59.39088 N	135.86677 W	C029S057E06	Sp,COp,CHp,DVp,Wp,CTp
Tsirku River	SKAGWAY B-3	59.38045 N	135.98044 W	C029S056E09	Sp,COp,CHp,DVp,CTp

WATER BODY NUMBER / NAME	MAP SHEET	LAT.	LONG.	LEGAL	SPECIES
115-32-10250-2067-3000	SKAGWAY B-3	59.37504 N	135.93709 W	C029S056E11	COsr
	SKAGWAY B-3	59.37626 N	135.94540 W	C029S056E11	COsr
115-32-10250-2067-3001	SKAGWAY B-3	59.37024 N	135.93965 W	C029S056E11	Sp,COp,CHp,DVp,Wp,CTp
	SKAGWAY B-3	59.28738 N	135.78931 W	C030S057E10	COp,DVp,CTp
115-32-10250-2067-3001-0010	SKAGWAY B-3	59.32611 N	135.89250 W	C029S056E25	Sp,COp,DVp,Wp,CTp
Chilkat Lake					
115-32-10250-2067-3001-4006	SKAGWAY B-3	59.36615 N	135.93769 W	C029S056E14	Ss,COsr,CHsr
*Clear Creek	SKAGWAY B-3	59.36644 N	135.95231 W	C029S056E15	Ss,COsr,CHsr
115-32-10250-2067-3001-4012	SKAGWAY B-3	59.36234 N	135.94135 W	C029S056E14	COsr
	SKAGWAY B-3	59.36034 N	135.95206 W	C029S056E15	COsr
115-32-10250-2067-3001-4018	SKAGWAY B-3	59.35485 N	135.93976 W	C029S056E14	Ss,COs
	SKAGWAY B-3	59.35978 N	135.99164 W	C029S056E16	Ss
115-32-10250-2067-3001-4018-5013	SKAGWAY B-3	59.35839 N	135.97392 W	C029S056E15	Ss
	SKAGWAY B-3	59.35883 N	135.98559 W	C029S056E16	Ss
115-32-10250-2067-3001-4022	SKAGWAY B-3	59.35099 N	135.93968 W	C029S056E23	Ss,COr
Slide Creek	SKAGWAY B-3	59.35001 N	135.95394 W	C029S056E22	Ss
115-32-10250-2067-3001-4025	SKAGWAY B-3	59.34690 N	135.88283 W	C029S057E19	Ss,COr
*Little Pond Creek	SKAGWAY B-3	59.35569 N	135.88500 W	C029S057E18	Ss
115-32-10250-2067-3001-4029	SKAGWAY B-3	59.33973 N	135.87934 W	C029S057E19	Sp,COp,DVp,CTp
*Cabin Creek	SKAGWAY B-3	59.33279 N	135.86065 W	C029S057E29	Sp,COp,DVp,CTp
115-32-10250-2067-3001-4033	SKAGWAY B-3	59.33444 N	135.88306 W	C029S057E30	Ss,COr
	SKAGWAY B-3	59.33361 N	135.87361 W	C029S057E30	Ss,COr
115-32-10250-2067-3001-4038	SKAGWAY B-3	59.32665 N	135.90467 W	C029S056E25	Sp
Anman Creek	SKAGWAY B-3	59.32532 N	135.91559 W	C029S056E25	Sp
115-32-10250-2067-3001-4052	SKAGWAY B-3	59.30723 N	135.87425 W	C030S057E06	Sp
*Eagle Creek	SKAGWAY B-3	59.29994 N	135.87526 W	C030S057E06	Sp
115-32-10250-2067-3001-4072	SKAGWAY B-3	59.29375 N	135.82655 W	C030S057E04	COr,DVr
	SKAGWAY B-3	59.29232 N	135.82873 W	C030S057E04	COr,DVr
115-32-10250-2067-3002	SKAGWAY B-3	59.38045 N	135.98044 W	C029S056E09	Sp,COsr,CHp,DVp,CTsr
Little Salmon River	SKAGWAY B-3	59.38450 N	136.08508 W	C029S055E01	COsr,CTsr

WATER BODY NUMBER / NAME	MAP SHEET	LAT.	LONG.	LEGAL	SPECIES
115-32-10250-2067-3002-4002	SKAGWAY B-3	59.39213 N	135.99467 W	C029S056E04	Ssr,COsr,DVsr
	SKAGWAY B-3	59.40008 N	136.04057 W	C028S055E34	Ssr,COsr,DVsr
115-32-10250-2067-3002-4002-0010	SKAGWAY B-3	59.39500 N	135.99444 W	C029S056E04	Ssr,COsr,DVsr
115-32-10250-2067-3002-4002-0020	SKAGWAY B-3	59.39805 N	135.99833 W	C028S055E35	Ssr,COsr,DVsr
115-32-10250-2067-3002-4004	SKAGWAY B-3	59.39583 N	136.04778 W	C028S055E34	COr,DVr
*Sunshine Mountian Creek	SKAGWAY B-3	59.39834 N	136.04805 W	C028S055E34	COr,DVr
115-32-10250-2067-3002-4004-0010	SKAGWAY B-3	59.39750 N	136.04805 W	C028S055E34	COr,DVr
*Sunshine Mountian Pond					
115-32-10250-2067-3002-4004-5003	SKAGWAY B-3	59.39785 N	136.04966 W	C028S055E33	COr
	SKAGWAY B-3	59.39891 N	136.05130 W	C028S055E33	COr
115-32-10250-2067-3002-4007	SKAGWAY B-3	59.38419 N	136.06663 W	C029S055E01	COs,CHp,DVp,CTp
	SKAGWAY B-3	59.36025 N	136.07189 W	C029S055E13	COs,DVp,CTp
115-32-10250-2067-3002-4007-5002	SKAGWAY B-3	59.38228 N	136.06775 W	C029S055E01	COsr,CHsr,DVr,CTr
*Spring Creek	SKAGWAY B-3	59.38092 N	136.06978 W	C029S055E01	COsr,CHsr,DVr,CTr
115-32-10250-2067-3002-4007-5002-0010	SKAGWAY B-3	59.38166 N	136.06945 W	C029S055E01	COsr,CHsr,DVr,CTr
*Spring Pond					
115-32-10250-2070	SKAGWAY B-3	59.39983 N	135.87790 W	C028S056E34	COsr,CHsr
21 1/2 Mile Creek	SKAGWAY B-3	59.40246 N	135.88086 W	C028S056E33	COsr,CHsr
115-32-10250-2077	SKAGWAY B-3	59.40313 N	135.92563 W	C028S056E32	Kp,COp,CHp,DVp,CTp
Klehini River	SKAGWAY B-4	59.44965 N	136.36494 W	C028S053E15	Kp
115-32-10250-2077-3010	SKAGWAY B-3	59.41098 N	135.97915 W	C028S055E25	COr,CHs,DVr
Twentysixmile Creek	SKAGWAY B-3	59.41333 N	135.99417 W	C028S055E26	COr,CHs,DVr
115-32-10250-2077-3010-0010	SKAGWAY B-3	59.41361 N	135.99472 W	C028S055E26	COr,CHs,DVr
*26 Mile Pond					
115-32-10250-2077-3015	SKAGWAY B-3	59.41335 N	136.00241 W	C028S055E26	COr
	SKAGWAY B-3	59.41312 N	136.04211 W	C028S055E27	COr
115-32-10250-2077-3017	SKAGWAY B-3	59.41417 N	136.00528 W	C028S055E26	COsr,CHsr
*West Mink Creek	SKAGWAY B-3	59.41666 N	136.02667 W	C028S055E27	COsr,CHsr

WATER BODY NUMBER / NAME	MAP SHEET	LAT.	LONG.	LEGAL	SPECIES
115-32-10250-2077-3022	SKAGWAY B-3	59.41861 N	136.00972 W	C028S055E26	COr,DVsr
*27 Mile Creek	SKAGWAY B-3	59.42361 N	136.01972 W	C028S055E26	COr,DVsr
115-32-10250-2077-3028	SKAGWAY B-3	59.42084 N	136.02194 W	C028S055E27	COr
	SKAGWAY B-3	59.42259 N	136.04173 W	C028S055E27	COr
115-32-10250-2077-3038	SKAGWAY B-3	59.42155 N	136.05563 W	C028S055E28	CHp
Muncaster Creek	SKAGWAY B-3	59.43017 N	136.05943 W	C028S055E21	CHp
115-32-10250-2077-3042	SKAGWAY B-3	59.42134 N	136.05765 W	C028S055E28	COr
	SKAGWAY B-3	59.42207 N	136.06228 W	C028S055E28	COr
115-32-10250-2077-3046	SKAGWAY B-3	59.42106 N	136.05842 W	C028S055E28	COsr,CHsr
*29 Mile Creek	SKAGWAY B-3	59.41908 N	136.07079 W	C028S055E28	COsr,CHsr
115-32-10250-2077-3052	SKAGWAY B-3	59.41889 N	136.07750 W	C028S055E28	COsr,CHsr,DVs
*30 Mile Creek	SKAGWAY B-3	59.42131 N	136.09400 W	C028S055E29	COsr,CHsr,DVs
115-32-10250-2077-3061	SKAGWAY B-3	59.41547 N	136.10001 W	C028S055E29	COp,CHp
Herman Creek	SKAGWAY B-3	59.41097 N	136.12439 W	C028S055E30	COp,CHp
115-32-10250-2077-3061-4002	SKAGWAY B-3	59.41389 N	136.10050 W	C028S055E29	COsr,CHs,DVr
	SKAGWAY B-3	59.41619 N	136.11285 W	C028S055E30	COsr,CHs,DVr
115-32-10250-2077-3066	SKAGWAY B-3	59.42095 N	136.10075 W	C028S055E29	Ksr,COsr,CHsr,DVr,CTr
*31 Mile Creek	SKAGWAY B-3	59.42526 N	136.12289 W	C028S055E19	Ksr,COsr,CHsr,DVr,CTr
115-32-10250-2077-3075	SKAGWAY B-4	59.42219 N	136.13045 W	C028S055E30	COr,CHs,DVr
*Cliff Creek	SKAGWAY B-4	59.42209 N	136.14136 W	C028S054E25	COr,CHs,DVr
115-32-10250-2077-3078	SKAGWAY B-4	59.42431 N	136.13205 W	C028S055E30	Kp
Little Boulder Creek	SKAGWAY B-4	59.43577 N	136.12805 W	C028S055E19	Kp
115-32-10250-2077-3082	SKAGWAY B-4	59.42718 N	136.13872 W	C028S054E24	COsr
*33 Mile Creek	SKAGWAY B-4	59.43096 N	136.16828 W	C028S054E23	COsr
115-32-10250-2077-3093	SKAGWAY B-4	59.42285 N	136.18127 W	C028S054E26	COr
*No Name Creek	SKAGWAY B-4	59.42193 N	136.19900 W	C028S054E27	COr
115-32-10250-2077-3098	SKAGWAY B-4	59.42844 N	136.19400 W	C028S054E22	Kp
Big Boulder Creek9	SKAGWAY B-4	59.43841 N	136.19488 W	C028S054E22	Kp
115-32-10250-2077-3108	SKAGWAY B-4	59.43268 N	136.21668 W	C028S054E22	COr
*Spur Road Creek	SKAGWAY B-4	59.43508 N	136.22089 W	C028S054E21	COr

WATER BODY NUMBER / NAME	MAP SHEET	LAT.	LONG.	LEGAL	SPECIES
115-32-10250-2077-3111	SKAGWAY B-4	59.42700 N	136.22050 W	C028S054E21	Kp,COp
Porcupine Creek	SKAGWAY B-4	59.41369 N	136.23259 W	C028S054E28	Kp,COp
115-32-10250-2077-3113	SKAGWAY B-4	59.42732 N	136.22220 W	C028S054E21	Kp,COp
*Bear Creek	SKAGWAY B-4	59.41766 N	136.27193 W	C028S054E29	Kp,COp
115-32-10250-2077-3130	SKAGWAY B-4	59.43831 N	136.26347 W	C028S054E20	COr,CTr
*Spring Pond Creek	SKAGWAY B-4	59.44010 N	136.26673 W	C028S054E17	COr,CTr
115-32-10250-2077-3130-0010	SKAGWAY B-4	59.43972 N	136.26639 W	C028S054E17	COr,CTr
*Spring Pond					
115-32-10250-2077-3136	SKAGWAY B-4	59.43838 N	136.27034 W	C028S054E20	COp,CHp,DVp
*37 Mile Creek	SKAGWAY B-4	59.44246 N	136.30920 W	C028S053E13	COp,CHp,DVp
115-32-10250-2077-3136-0010	SKAGWAY B-4	59.43864 N	136.32042 W	C028S053E24	COp,DVs
*39 Mile Pond					
115-32-10250-2077-3136-4004	SKAGWAY B-4	59.43871 N	136.27025 W	C028S054E20	COr
	SKAGWAY B-4	59.44187 N	136.27279 W	C028S054E17	COr
115-32-10250-2077-3136-4010	SKAGWAY B-4	59.43900 N	136.27827 W	C028S054E18	COsr,DVsr
*McKenzie Creek	SKAGWAY B-4	59.44283 N	136.28563 W	C028S054E18	COsr,DVsr
115-32-10250-2077-3136-4018	SKAGWAY B-4	59.43743 N	136.28896 W	C028S054E19	COsr,DVsr
*37 1/2 Mile Creek	SKAGWAY B-4	59.44025 N	136.29156 W	C028S054E18	COsr,DVsr
115-32-10250-2077-3136-4018-0010	SKAGWAY B-4	59.44045 N	136.29228 W	C028S054E18	COsr,DVsr
*37 1/2 Mile Pond					
115-32-10250-2077-3136-4021	SKAGWAY B-4	59.43568 N	136.29420 W	C028S054E19	COp,CHp,DVp
	SKAGWAY B-4	59.43100 N	136.29937 W	C028S054E19	COp,CHp,DVp
115-32-10250-2077-3136-4025	SKAGWAY B-4	59.43514 N	136.29776 W	C028S054E19	COp,DVp
	SKAGWAY B-4	59.43091 N	136.30048 W	C028S054E19	COp,DVp
115-32-10250-2077-3136-4031	SKAGWAY B-4	59.43495 N	136.30041 W	C028S054E19	COp,DVp
	SKAGWAY B-4	59.43246 N	136.30511 W	C028S054E19	COp,DVp
115-32-10250-2077-3136-4037	SKAGWAY B-4	59.43417 N	136.30493 W	C028S054E19	COp,CHp,DVp
	SKAGWAY B-4	59.43241 N	136.30742 W	C028S053E24	COp,CHp,DVp
115-32-10250-2077-3136-4043	SKAGWAY B-4	59.43389 N	136.31425 W	C028S053E24	COp,DVp
	SKAGWAY B-4	59.43188 N	136.31856 W	C028S053E24	COp,DVp

WATER BODY NUMBER / NAME	MAP SHEET	LAT.	LONG.	LEGAL	SPECIES
115-32-10250-2077-3136-4053	SKAGWAY B-4	59.43741 N	136.31877 W	C028S053E24	COp,DVs
	SKAGWAY B-4	59.44938 N	136.34056 W	C028S053E14	COs,DVs
115-32-10250-2077-3136-4053-5008	SKAGWAY B-4	59.43999 N	136.32426 W	C028S053E13	COp
	SKAGWAY B-4	59.44093 N	136.32113 W	C028S053E13	COp
115-32-10250-2077-3136-4053-5011	SKAGWAY B-4	59.44015 N	136.32973 W	C028S053E13	COp
	SKAGWAY B-4	59.44063 N	136.33629 W	C028S053E14	COp
115-32-10250-2077-3151	SKAGWAY B-4	59.42856 N	136.30155 W	C028S054E19	COp,DVp
Glacier Creek	SKAGWAY B-4	59.40794 N	136.33229 W	C028S053E36	COp
115-32-10250-2077-3151-4010	SKAGWAY B-4	59.42569 N	136.30325 W	C028S054E19	COr,DVr
	SKAGWAY B-4	59.41794 N	136.30464 W	C028S054E30	COr,DVr
115-32-10250-2077-3159	SKAGWAY B-4	59.42844 N	136.32257 W	C028S053E24	Kp
*Sarah Creek	SKAGWAY B-4	59.42885 N	136.36239 W	C028S053E23	Kp
115-32-10250-2077-3180	SKAGWAY B-4	59.44581 N	136.34909 W	C028S053E14	COp
*40 Mile Creek	SKAGWAY B-4	59.44657 N	136.34565 W	C028S053E14	COp
115-32-10250-2079	SKAGWAY B-3	59.41467 N	135.93155 W	C028S056E29	COsr,DVsr
*25 Mile Creek	SKAGWAY B-3	59.41104 N	135.95592 W	C028S056E30	COsr,DVsr
115-32-10250-2079-0010	SKAGWAY B-3	59.41084 N	135.95667 W	C028S056E30	COsr,DVsr
*25 Mile Pond					
115-32-10250-2081	SKAGWAY B-3	59.41549 N	135.93355 W	C028S056E29	COr
*Muskrat Creek	SKAGWAY B-3	59.41466 N	135.94029 W	C028S056E30	COr
115-32-10250-2081-0010	SKAGWAY B-3	59.41472 N	135.94000 W	C028S056E30	COr
*Muskrat Pond					
115-32-10250-2083	SKAGWAY B-3	59.41806 N	135.94166 W	C028S056E30	COr,DVr
*Quack A Duck Slough	SKAGWAY B-3	59.42056 N	135.95083 W	C028S056E30	COr,DVr
115-32-10250-2083-0010	SKAGWAY B-3	59.42000 N	135.95000 W	C028S056E30	COr,DVr
*Quack A Duck Pond					
115-32-10250-2086	SKAGWAY B-3	59.42740 N	135.92812 W	C028S056E20	COr,SHr,DVr
*Marsh Pond Creek	SKAGWAY B-3	59.43087 N	135.91895 W	C028S056E20	COr,SHr,DVr
115-32-10250-2086-0010	SKAGWAY B-3	59.42750 N	135.92722 W	C028S056E20	COr,SHr,DVr
*Marsh Pond					

WATER BODY NUMBER / NAME	MAP SHEET	LAT.	LONG.	LEGAL	SPECIES
115-32-10250-2092	SKAGWAY B-3	59.43822 N	135.93540 W	C028S056E20	COr,SHr
*Swan Lake Slough	SKAGWAY B-3	59.43306 N	135.92063 W	C028S056E20	COr,SHr
115-32-10250-2092-0010	SKAGWAY B-3	59.43722 N	135.93222 W	C028S056E20	COr,SHr
*Swan Lake					
115-32-10250-2098	SKAGWAY B-3	59.45316 N	135.95254 W	C028S056E18	COr
	SKAGWAY B-3	59.45476 N	135.95168 W	C028S056E07	COr
115-32-10250-2100	SKAGWAY B-3	59.45480 N	135.95486 W	C028S056E07	COr
	SKAGWAY B-3	59.45518 N	135.94898 W	C028S056E07	COr
115-32-10250-2106	SKAGWAY B-3	59.45995 N	135.96273 W	C028S056E07	Ss,COr
	SKAGWAY B-3	59.46274 N	135.96041 W	C028S056E07	Ss,COr
115-32-10250-2106-0010	SKAGWAY B-3	59.46472 N	135.96139 W	C028S056E07	Ss,COr
115-32-10250-2112	SKAGWAY B-3	59.46556 N	135.98461 W	C028S055E12	COp,DVp
*Goat Hollow	SKAGWAY B-3	59.47396 N	135.96901 W	C028S055E01	COp,DVp
115-32-10250-2112-0010	SKAGWAY B-3	59.47250 N	135.99000 W	C028S055E01	COp,DVp
115-32-10250-2118	SKAGWAY B-3	59.48650 N	135.99567 W	C027S055E35	COr
	SKAGWAY B-3	59.48764 N	135.99364 W	C027S055E35	COr
115-32-10250-2118-0010	SKAGWAY B-3	59.48834 N	135.99333 W	C027S055E35	COr
115-32-10250-2123	SKAGWAY B-3	59.47300 N	136.02833 W	C028S055E03	Ssr,COsr,SHr,DVr,Wp,CTp
	SKAGWAY B-3	59.46843 N	136.02780 W	C028S055E03	Ssr,COsr,SHr,DVr,Wp,CTp
115-32-10250-2123-0001	SKAGWAY B-3	59.47278 N	136.02945 W	C028S055E03	Ssr,COsr,SHr,DVr,Wp,CTp
*Upper Meadow Pond					
115-32-10250-2123-0010	SKAGWAY B-3	59.46194 N	136.01917 W	C028S055E11	Ssr,COsr,SHr,DVr,Wp,CTp
Mosquito Lake					
115-32-10250-2123-3002	SKAGWAY B-3	59.46979 N	136.03197 W	C028S055E03	COs
*Gully Creek	SKAGWAY B-3	59.46881 N	136.03771 W	C028S055E03	COs
115-32-10250-2124	SKAGWAY B-3	59.48837 N	135.99950 W	C027S055E35	COr
	SKAGWAY B-3	59.49158 N	135.99821 W	C027S055E35	COr

WATER BODY NUMBER / NAME	MAP SHEET	LAT.	LONG.	LEGAL	SPECIES
115-32-10250-2124-0010	SKAGWAY B-3	59.49222 N	136.00000 W	C027S055E35	COr
115-32-10250-2129	SKAGWAY B-3	59.48667 N	136.05631 W	C027S055E33	COr
*Boat Landing Pond Creek #1	SKAGWAY B-3	59.48413 N	136.06093 W	C027S055E33	COr
115-32-10250-2133	SKAGWAY B-3	59.48857 N	136.05904 W	C027S055E33	COr,SHr,DVr
*Boat Landing Pond Creek #2	SKAGWAY B-3	59.49089 N	136.06875 W	C027S055E33	COr,SHr,DVr
115-32-10250-2137	SKAGWAY B-3	59.49334 N	136.06111 W	C027S055E33	Kr,COr,DVr
*Mule Meadow Channel	SKAGWAY C-3	59.51734 N	136.06827 W	C027S055E21	Kr,COr,DVr
115-32-10250-2137-3025	SKAGWAY C-3	59.51417 N	136.06861 W	C027S055E21	COr
	SKAGWAY C-3	59.51556 N	136.09194 W	C027S055E20	COr
115-32-10250-2140	SKAGWAY C-3	59.51246 N	136.02755 W	C027S055E22	COr,Ps,DVr
	SKAGWAY C-3	59.51441 N	136.01744 W	C027S055E23	COr,Ps,DVr
115-32-10250-2143	SKAGWAY C-3	59.53140 N	136.03360 W	C027S055E15	Sp,Kp,COp,Pp,CHp,SHp,DVp
Kelsall River	SKAGWAY C-4	59.62354 N	136.25852 W	C026S054E08	Kp,COp,CHp
115-32-10250-2143-3004	SKAGWAY C-3	59.53892 N	136.08806 W	C027S055E17	SHr
	SKAGWAY C-3	59.55229 N	136.08999 W	C027S055E08	SHr
115-32-10250-2143-3005	SKAGWAY C-3	59.53897 N	136.09844 W	C027S055E17	Kp,COp,DVp
Nataga Creek	SKAGWAY C-3	59.53974 N	136.12445 W	C027S055E18	Kp,COp
115-32-10250-2143-3005-4008	SKAGWAY C-3	59.53831 N	136.10313 W	C027S055E17	COsr,DVs
	SKAGWAY C-3	59.53992 N	136.10599 W	C027S055E08	COsr,DVs
115-32-10250-2143-3035	SKAGWAY C-4	59.59194 N	136.16917 W	C026S054E26	Kr,COr,DVr
	SKAGWAY C-4	59.59250 N	136.17611 W	C026S054E26	Kr,COr,DVr
115-32-10250-2144	SKAGWAY C-3	59.52590 N	136.02991 W	C027S055E15	COr,CTr
	SKAGWAY C-3	59.52488 N	136.02442 W	C027S055E22	COr,CTr
115-32-10250-2147	SKAGWAY C-3	59.54229 N	136.04482 W	C027S055E10	Ssr,COsr
*Bear Flat Creek	SKAGWAY C-3	59.57472 N	136.03873 W	C026S055E34	Ssr,COsr
115-32-10250-2147-0010	SKAGWAY C-3	59.55611 N	136.06250 W	C027S055E04	Ssr,COsr
*Bear Flat Pond					
115-32-10250-2148	SKAGWAY C-3	59.54438 N	136.03876 W	C027S055E10	COr
	SKAGWAY C-3	59.54564 N	136.03626 W	C027S055E10	COr

WATER BODY NUMBER / NAME	MAP SHEET	LAT.	LONG.	LEGAL	SPECIES
115-32-10250-2152	SKAGWAY C-3	59.56386 N	136.00547 W	C027S055E02	COr,Ps,DVr
	SKAGWAY C-3	59.55944 N	136.00616 W	C027S055E02	COr,Ps,DVr
115-32-10250-2158	SKAGWAY C-3	59.56722 N	135.99007 W	C026S055E36	COp,Ps,DVp,Wp
*Assignation Creek	SKAGWAY C-3	59.57310 N	135.92333 W	C026S056E32	COp,Ps
115-32-10250-2158-3010	SKAGWAY C-3	59.57647 N	135.97732 W	C026S055E36	COr,Ps,DVr,Wp
	SKAGWAY C-3	59.57011 N	135.96605 W	C026S055E36	COr,Ps,DVr,Wp
115-32-10250-2158-3021	SKAGWAY C-3	59.58244 N	135.96063 W	C026S056E30	COr,DVr
	SKAGWAY C-3	59.59116 N	135.95643 W	C026S056E30	COr,DVr
115-32-10250-2159	SKAGWAY C-3	59.56856 N	135.99285 W	C026S055E36	COr
	SKAGWAY C-3	59.56972 N	135.99445 W	C026S055E35	COr
115-32-10250-2159-0010	SKAGWAY C-3	59.57028 N	135.99583 W	C026S055E35	COr
115-32-10250-2165	SKAGWAY C-3	59.58450 N	135.99916 W	C026S055E26	COr,DVr
Black Cabin Ponds Creek	SKAGWAY C-3	59.60152 N	136.00104 W	C026S055E23	COr,DVr
115-32-10250-2165-0010	SKAGWAY C-3	59.58945 N	135.99917 W	C026S055E26	COr,DVr
Black Cabin Pond #1					
115-32-10250-2165-0020	SKAGWAY C-3	59.59277 N	136.00000 W	C026S055E26	COr,DVr
Black Cabin Pond #2					
115-32-10250-2165-0030	SKAGWAY C-3	59.59611 N	135.99722 W	C026S055E23	COr,DVr
Black Cabin Pond #3					
115-32-10250-2172	SKAGWAY C-3	59.60019 N	135.98631 W	C026S055E24	COp
	SKAGWAY C-3	59.61887 N	135.93899 W	C026S056E18	COp
115-32-10250-2172-3006	SKAGWAY C-3	59.61443 N	135.94396 W	C026S056E18	COp
	SKAGWAY C-3	59.62086 N	135.93705 W	C026S056E17	COp
115-32-10250-2172-3006-4010	SKAGWAY C-3	59.61434 N	135.94107 W	C026S056E18	COp
	SKAGWAY C-3	59.61713 N	135.93279 W	C026S056E17	COp
115-32-10250-2172-3006-4012	SKAGWAY C-3	59.61701 N	135.93782 W	C026S056E18	COp
	SKAGWAY C-3	59.61891 N	135.93397 W	C026S056E17	COp
115-32-10250-2175	SKAGWAY C-3	59.61580 N	135.98470 W	C026S055E13	Sp,Kp,COp,SHp,DVp
Tahini River	SKAGWAY C-3	59.65468 N	136.00863 W	C025S055E35	Sp,Kp,COp,SHp,DVp

WATER BODY NUMBER / NAME	MAP SHEET	LAT.	LONG.	LEGAL	SPECIES
115-32-10250-2175-3002	SKAGWAY C-3	59.62825 N	135.98026 W	C026S055E12	COr,SHr
*East Channel Tahini River	SKAGWAY C-3	59.63647 N	135.97870 W	C026S055E12	COr,SHr
115-32-10250-2175-3002-0010	SKAGWAY C-3	59.62861 N	135.97472 W	C026S055E12	COr,SHr
*East Channel Pond #1					
115-32-10250-2175-3002-0020	SKAGWAY C-3	59.63194 N	135.97250 W	C026S055E12	COr,SHr
*East Channel Pond #2					
115-32-10250-2175-3002-0030	SKAGWAY C-3	59.63583 N	135.97750 W	C026S055E12	COr,SHr
*East Channel Pond #3					
115-32-10250-2175-3005	SKAGWAY C-3	59.62648 N	135.98412 W	C026S055E12	COr
*First Pond Creek	SKAGWAY C-3	59.62938 N	135.98424 W	C026S055E12	COr
115-32-10250-2175-3005-0010	SKAGWAY C-3	59.62889 N	135.98416 W	C026S055E12	COr
*First Pond					
115-32-10250-2175-3007	SKAGWAY C-3	59.63662 N	135.98258 W	C026S055E12	Kr,COr
Red Water Slough	SKAGWAY C-3	59.63851 N	135.98682 W	C026S055E01	Kr,COr
115-32-10250-2175-3009	SKAGWAY C-3	59.65468 N	136.00863 W	C025S055E35	Sp,Kp,COp,DVp
Flemmer River	SKAGWAY C-3	59.65630 N	136.01840 W	C025S055E35	Sp,Kp,COp,DVp
115-32-10250-2181	SKAGWAY C-3	59.62222 N	135.95778 W	C026S056E18	COr,DVr
*Turtle Rock Slough	SKAGWAY C-3	59.62528 N	135.95667 W	C026S056E07	COr,DVr
115-32-10250-2181-0010	SKAGWAY C-3	59.62834 N	135.95472 W	C026S056E07	COr,DVr
*Turtle Rock Pond					
115-32-10250-2977	SKAGWAY B-3	59.41143 N	135.92748 W	C028S056E29	Sp,CHs
	SKAGWAY B-3	59.41222 N	135.93634 W	C028S056E30	Sp,CHs
115-32-10260	SKAGWAY A-2	59.21412 N	135.44928 W	C031S059E03	Kr,COsr,DVr,CTsr
	SKAGWAY A-2	59.21203 N	135.43170 W	C031S059E02	DVr,CTsr
115-32-10280	SKAGWAY A-2	59.22315 N	135.54475 W	C030S059E31	Sp,COsr
*South Kicking Horse River	SKAGWAY A-2	59.23905 N	135.61953 W	C030S058E27	COsr
115-32-10280-2002	SKAGWAY A-2	59.22363 N	135.54727 W	C030S059E31	COr
	SKAGWAY A-2	59.22970 N	135.54954 W	C030S059E31	COr
115-32-10280-2004	SKAGWAY A-2	59.22387 N	135.55029 W	C030S059E31	COr
	SKAGWAY A-2	59.22914 N	135.55076 W	C030S059E31	COr

WATER BODY NUMBER / NAME	MAP SHEET	LAT.	LONG.	LEGAL	SPECIES
115-32-10280-2006	SKAGWAY A-2	59.22583 N	135.55732 W	C030S058E36	COr
	SKAGWAY A-2	59.23028 N	135.55968 W	C030S058E36	COr
115-32-10280-2008	SKAGWAY A-2	59.22694 N	135.56470 W	C030S058E36	COr
	SKAGWAY A-2	59.23586 N	135.57405 W	C030S058E36	COr
115-32-10280-2010	SKAGWAY A-2	59.22778 N	135.56778 W	C030S058E36	COr
	SKAGWAY A-2	59.22972 N	135.56778 W	C030S058E36	COr
115-32-10280-2016	SKAGWAY A-2	59.23264 N	135.59051 W	C030S058E35	COr
	SKAGWAY A-2	59.24636 N	135.59649 W	C030S058E26	COr
115-32-10290	SKAGWAY A-2	59.21614 N	135.53305 W	C031S059E06	COr,Ps
	SKAGWAY A-2	59.21160 N	135.53863 W	C031S059E06	COr,Ps
115-32-10300	SKAGWAY A-2	59.23189 N	135.48389 W	C030S059E33	COp,DVp,CTp
*Takhin River	SKAGWAY A-2	59.24657 N	135.52115 W	C030S059E29	COr
115-32-10300-0020	SKAGWAY A-2	59.24275 N	135.50256 W	C030S059E29	COr,DVp,CTp
115-32-10300-0022	SKAGWAY A-2	59.24325 N	135.50518 W	C030S059E29	COr,DVp,CTp
115-32-10300-2002	SKAGWAY A-2	59.23466 N	135.48334 W	C030S059E33	COr,DVr,CTr
*Sawmill Creek	SKAGWAY A-2	59.23214 N	135.44672 W	C030S059E34	COr
115-32-10300-2002-0010	SKAGWAY A-2	59.23410 N	135.45387 W	C030S059E34	COr,DVr
115-32-10300-2002-3011	SKAGWAY A-2	59.23719 N	135.46766 W	C030S059E27	COr
	SKAGWAY A-2	59.23827 N	135.46903 W	C030S059E27	COr
115-32-10300-2002-3013	SKAGWAY A-2	59.23728 N	135.46627 W	C030S059E27	COp,DVp,CTp
	SKAGWAY A-2	59.24056 N	135.45996 W	C030S059E27	COp,DVp,CTp
115-32-10300-2002-3013-4007	SKAGWAY A-2	59.23786 N	135.46601 W	C030S059E27	COr
	SKAGWAY A-2	59.24051 N	135.46648 W	C030S059E27	COr
115-32-10300-2002-3013-4011	SKAGWAY A-2	59.23917 N	135.46431 W	C030S059E27	COr
	SKAGWAY A-2	59.24051 N	135.46421 W	C030S059E27	COr
115-32-10300-2002-3013-4017	SKAGWAY A-2	59.23927 N	135.46160 W	C030S059E27	COr
	SKAGWAY A-2	59.24053 N	135.46131 W	C030S059E27	COr

WATER BODY NUMBER / NAME	MAP SHEET	LAT.	LONG.	LEGAL	SPECIES
115-32-10300-2002-3019	SKAGWAY A-2	59.23648 N	135.46328 W	C030S059E34	COp,DVp,CTp
	SKAGWAY A-2	59.23797 N	135.45212 W	C030S059E27	COp,DVp,CTp
115-32-10300-2002-3019-4003	SKAGWAY A-2	59.23668 N	135.45918 W	C030S059E27	COr
	SKAGWAY A-2	59.23991 N	135.45825 W	C030S059E27	COr
115-32-10300-2002-3019-4005	SKAGWAY A-2	59.23655 N	135.45875 W	C030S059E34	COp
	SKAGWAY A-2	59.23822 N	135.45465 W	C030S059E27	COp
115-32-10300-2002-3019-4008	SKAGWAY A-2	59.23683 N	135.45194 W	C030S059E27	COp,DVp,CTp
	SKAGWAY A-2	59.23804 N	135.45101 W	C030S059E27	COp,DVp,CTp
115-32-10300-2002-3028	SKAGWAY A-2	59.23329 N	135.45280 W	C030S059E34	COr
	SKAGWAY A-2	59.23172 N	135.45703 W	C030S059E34	COr
115-32-10300-2002-3030	SKAGWAY A-2	59.23299 N	135.45148 W	C030S059E34	COr
	SKAGWAY A-2	59.23229 N	135.45205 W	C030S059E34	COr
115-32-10300-2002-3032	SKAGWAY A-2	59.23277 N	135.45050 W	C030S059E34	COr
	SKAGWAY A-2	59.23214 N	135.45086 W	C030S059E34	COr
115-32-10300-2002-3036	SKAGWAY A-2	59.23267 N	135.44982 W	C030S059E34	COr
	SKAGWAY A-2	59.23124 N	135.44782 W	C030S059E34	COr
115-32-10300-2006	SKAGWAY A-2	59.23760 N	135.48448 W	C030S059E28	COr
	SKAGWAY A-2	59.24003 N	135.47387 W	C030S059E28	COr
115-32-10300-2008	SKAGWAY A-2	59.23826 N	135.48464 W	C030S059E28	COr
	SKAGWAY A-2	59.23953 N	135.47899 W	C030S059E28	COr
115-32-10300-2010	SKAGWAY A-2	59.23864 N	135.48492 W	C030S059E28	COr,DVr,CTr
	SKAGWAY A-2	59.24172 N	135.47864 W	C030S059E28	COr,DVr,CTr
115-32-10300-2012	SKAGWAY A-2	59.23974 N	135.48708 W	C030S059E28	COp
	SKAGWAY A-2	59.24150 N	135.48618 W	C030S059E28	COp
115-32-10300-2014	SKAGWAY A-2	59.23966 N	135.48713 W	C030S059E28	COp,DVr,CTr
	SKAGWAY A-2	59.24355 N	135.49351 W	C030S059E28	COp,DVr,CTr
115-32-10300-2014-3006	SKAGWAY A-2	59.24139 N	135.48960 W	C030S059E28	COp,DVr,CTr
	SKAGWAY A-2	59.24335 N	135.48778 W	C030S059E28	COp,DVr,CTr
115-32-10300-2014-3010	SKAGWAY A-2	59.24173 N	135.49075 W	C030S059E28	COp,DVr,CTr
	SKAGWAY A-2	59.24321 N	135.49020 W	C030S059E28	COp,DVr,CTr

WATER BODY NUMBER / NAME	MAP SHEET	LAT.	LONG.	LEGAL	SPECIES
115-32-10300-2017	SKAGWAY A-2	59.24001 N	135.49113 W	C030S059E28	COr
	SKAGWAY A-2	59.23993 N	135.49864 W	C030S059E28	COr
115-32-10300-2023	SKAGWAY A-2	59.24192 N	135.50247 W	C030S059E29	COr
	SKAGWAY A-2	59.24162 N	135.50571 W	C030S059E29	COr
115-32-10300-2023-0010	SKAGWAY A-2	59.24170 N	135.50414 W	C030S059E29	COr
115-32-10300-2026	SKAGWAY A-2	59.24320 N	135.50443 W	C030S059E29	COsr
	SKAGWAY A-2	59.24513 N	135.50725 W	C030S059E29	COsr
115-32-10300-2030	SKAGWAY A-2	59.24415 N	135.51157 W	C030S059E29	COr,DVr,CTr
	SKAGWAY A-2	59.24439 N	135.51146 W	C030S059E29	COr,DVr,CTr
115-32-10300-2032	SKAGWAY A-2	59.24493 N	135.51587 W	C030S059E29	COr
	SKAGWAY A-2	59.24543 N	135.51547 W	C030S059E29	COr
115-33-10200	SKAGWAY B-2	59.32048 N	135.54367 W	C029S059E31	Sp,COp,Pp,CHp,DVp,CTp
Chilkoot River	SKAGWAY B-2	59.45507 N	135.70170 W	C028S057E10	Sp,COp
115-33-10200-0010	SKAGWAY B-2	59.35445 N	135.59500 W	C029S058E14	Sp,COp,DVp,CTp
Chilkoot Lake					
115-33-10200-2001	SKAGWAY B-2	59.33302 N	135.57698 W	C029S058E25	COr
*State Park Slough	SKAGWAY B-2	59.32860 N	135.57282 W	C029S058E25	COr
115-33-10200-2003	SKAGWAY B-2	59.33923 N	135.59107 W	C029S058E23	Sp
*West Lake Creek	SKAGWAY B-2	59.33663 N	135.59424 W	C029S058E26	Sp
115-33-10200-2005	SKAGWAY B-2	59.35031 N	135.60486 W	C029S058E23	Sp
*William Creek	SKAGWAY B-2	59.34634 N	135.60802 W	C029S058E23	Sp
115-33-10200-2007	SKAGWAY B-2	59.36015 N	135.61637 W	C029S058E15	Sp
*Davis Creek	SKAGWAY B-2	59.35958 N	135.62515 W	C029S058E15	Sp
115-33-10200-2009	SKAGWAY B-2	59.37333 N	135.63381 W	C029S058E10	Ssr,COsr
*Glory Hole Creek	SKAGWAY B-2	59.37617 N	135.63924 W	C029S058E10	Ssr,COsr
115-33-10200-2009-0010	SKAGWAY B-2	59.37611 N	135.64195 W	C029S058E09	Ssr,COsr
*Glory Hole					
115-33-10200-2009-3008	SKAGWAY B-2	59.37464 N	135.63599 W	C029S058E10	COp
	SKAGWAY B-2	59.37633 N	135.63537 W	C029S058E10	COp

WATER BODY NUMBER / NAME	MAP SHEET	LAT.	LONG.	LEGAL	SPECIES
115-33-10200-2010	SKAGWAY B-2	59.37535 N	135.60960 W	C029S058E11	COr
*Northeast Creek	SKAGWAY B-2	59.37897 N	135.61426 W	C029S058E10	COr
115-33-10200-2011	SKAGWAY B-2	59.38989 N	135.64648 W	C029S058E04	Ssr,COr
*Reeves Creek	SKAGWAY B-2	59.39091 N	135.65858 W	C029S058E04	Ssr,COr
115-33-10200-2013	SKAGWAY B-2	59.40503 N	135.67433 W	C028S057E35	COs
*Bear Creek	SKAGWAY B-2	59.40683 N	135.68390 W	C028S057E34	COs
115-33-10200-2013-3007	SKAGWAY B-2	59.40428 N	135.67735 W	C028S057E35	COs
	SKAGWAY B-2	59.40328 N	135.67838 W	C028S057E35	COs
115-33-10200-2013-3013	SKAGWAY B-2	59.40478 N	135.68190 W	C028S057E34	COs
	SKAGWAY B-2	59.40296 N	135.68382 W	C028S057E34	COs
115-33-10200-2016	SKAGWAY B-2	59.41316 N	135.68149 W	C028S057E27	COr,DVr
	SKAGWAY B-2	59.41387 N	135.67795 W	C028S057E26	COr,DVr
115-33-10200-2018	SKAGWAY B-2	59.43424 N	135.69769 W	C028S057E22	COp,DVp
	SKAGWAY B-2	59.44717 N	135.68898 W	C028S057E15	COp,DVp
115-33-10200-2020	SKAGWAY B-2	59.44015 N	135.69563 W	C028S057E15	Ssr,COsr
*Cox's Slough	SKAGWAY B-2	59.44389 N	135.69416 W	C028S057E15	Ssr,COsr
115-33-10200-2911	SKAGWAY B-2	59.38188 N	135.62895 W	C029S058E03	COr,DVr
	SKAGWAY B-2	59.38263 N	135.65638 W	C029S058E04	COr,DVr
115-33-10600	SKAGWAY B-2	59.31652 N	135.43731 W	C029S059E35	COp,DVp
*Little Ferebee River	SKAGWAY B-2	59.34125 N	135.44537 W	C029S059E22	COp,DVp
115-33-10650	SKAGWAY B-2	59.31909 N	135.42433 W	C029S059E35	COp,DVp
Ferebee River	SKAGWAY B-2	59.45587 N	135.53094 W	C028S058E10	COp,DVp
115-33-10650-2005	SKAGWAY B-2	59.34412 N	135.45148 W	C029S059E22	COp
*Jackson Creek	SKAGWAY B-2	59.36449 N	135.47433 W	C029S059E16	COp
115-33-10650-2009	SKAGWAY B-2	59.38518 N	135.48428 W	C029S059E04	COp
*West Valley Channel	SKAGWAY B-2	59.42168 N	135.50049 W	C028S058E26	COp
115-33-10650-2009-3003	SKAGWAY B-2	59.39253 N	135.48858 W	C029S059E04	COp
*David's Slough	SKAGWAY B-2	59.39473 N	135.49385 W	C029S059E04	COp
115-33-10650-2024	SKAGWAY B-2	59.42160 N	135.49505 W	C028S058E26	COr,DVr
	SKAGWAY B-2	59.42776 N	135.49604 W	C028S058E23	COr,DVr

WATER BODY NUMBER / NAME	MAP SHEET	LAT.	LONG.	LEGAL	SPECIES
115-34-10210	SKAGWAY A-1	59.15756 N	135.35613 W	C031S060E29	COr,SHr,DVr
	SKAGWAY A-1	59.15559 N	135.35805 W	C031S060E30	COr,SHr,DVr
115-34-10220	SKAGWAY A-1	59.15883 N	135.35406 W	C031S060E29	COr,DVp,CTp
	SKAGWAY A-1	59.16802 N	135.36320 W	C031S060E19	COr,DVp,CTp
115-34-10230	SKAGWAY B-1	59.48097 N	135.34793 W	C027S059E34	Kp,COp,Pp,CHp,DVp
Taiya River	SKAGWAY C-1	59.62338 N	135.32686 W	C026S059E11	COp,DVp
115-34-10230-2006	SKAGWAY C-1	59.50487 N	135.34778 W	C027S059E27	COp,DVp
	SKAGWAY C-1	59.51319 N	135.34352 W	C027S059E22	COp,DVp
115-34-10230-2009	SKAGWAY C-1	59.52733 N	135.34342 W	C027S059E15	COp
West Creek	SKAGWAY C-1	59.52677 N	135.37166 W	C027S059E16	COp
115-34-10230-2010	SKAGWAY C-1	59.52977 N	135.34161 W	C027S059E15	COp
	SKAGWAY C-1	59.52696 N	135.32592 W	C027S059E14	COp
115-34-10230-2011	SKAGWAY B-1	59.49922 N	135.35226 W	C027S059E27	COr,DVr
Nelson Creek	SKAGWAY B-1	59.49874 N	135.36079 W	C027S059E27	COr,DVr
115-34-10230-2011-3020	SKAGWAY B-1	59.49874 N	135.36074 W	C027S059E27	COr
	SKAGWAY C-1	59.50343 N	135.35633 W	C027S059E27	COr
115-34-10230-2014	SKAGWAY C-1	59.55482 N	135.34078 W	C027S059E02	COr
	SKAGWAY C-1	59.56519 N	135.32943 W	C026S059E35	COr
115-34-10230-2018	SKAGWAY C-1	59.55499 N	135.34097 W	C027S059E02	Ps,CHs,DVr
	SKAGWAY C-1	59.56489 N	135.33848 W	C026S059E35	Ps,CHs,DVr
115-34-10230-2019	SKAGWAY C-1	59.60599 N	135.32473 W	C026S059E23	COp,DVp
Nourse River	SKAGWAY C-1	59.61499 N	135.35815 W	C026S059E15	COp,DVp
115-34-10230-2022	SKAGWAY C-1	59.55972 N	135.34250 W	C027S059E03	COr
	SKAGWAY C-1	59.56334 N	135.34111 W	C027S059E02	COr
115-34-10230-2026	SKAGWAY C-1	59.56894 N	135.33637 W	C026S059E35	COp,Pp,DVp
	SKAGWAY C-1	59.56785 N	135.33160 W	C026S059E35	COp,Pp,DVp
115-34-10230-2026-3007	SKAGWAY C-1	59.56947 N	135.33425 W	C026S059E35	COr,Ps,DVr
	SKAGWAY C-1	59.56919 N	135.32875 W	C026S059E35	COr,DVr
115-34-10230-2034	SKAGWAY C-1	59.58360 N	135.32516 W	C026S059E26	COr,DVr
	SKAGWAY C-1	59.58352 N	135.32187 W	C026S059E26	COr,DVr

WATER BODY NUMBER / NAME	MAP SHEET	LAT.	LONG.	LEGAL	SPECIES
115-34-10230-2040	SKAGWAY C-1	59.58804 N	135.32808 W	C026S059E26	COr,Ps,DVr
	SKAGWAY C-1	59.59726 N	135.32030 W	C026S059E23	COr,DVr
115-34-10230-2040-3011	SKAGWAY C-1	59.59715 N	135.32245 W	C026S059E23	COr,DVr
	SKAGWAY C-1	59.59982 N	135.32321 W	C026S059E23	COr,DVr
115-34-10300	SKAGWAY B-1	59.45633 N	135.32354 W	C028S059E11	COp,CHp,DVp
Skagway River	SKAGWAY B-1	59.50000 N	135.25574 W	C027S060E29	COp,CHp,DVp
115-34-10300-2005	SKAGWAY B-1	59.46397 N	135.31192 W	C028S059E12	COp,DVp
	SKAGWAY B-1	59.46643 N	135.31052 W	C028S059E12	COp,DVp
115-34-10300-2009	SKAGWAY B-1	59.46816 N	135.30329 W	C028S059E01	COr,DVr
	SKAGWAY B-1	59.47037 N	135.30208 W	C028S059E01	COr,DVr
115-34-10300-2017	SKAGWAY B-1	59.47391 N	135.29327 W	C028S059E01	COr
	SKAGWAY B-1	59.47819 N	135.29661 W	C027S059E36	COr
115-34-10300-2020	SKAGWAY B-1	59.47673 N	135.28734 W	C028S059E01	COr,DVr
	SKAGWAY B-1	59.47946 N	135.28100 W	C027S060E31	COr,DVr
115-34-10300-2022	SKAGWAY B-1	59.47854 N	135.28605 W	C027S059E36	COr,DVr
	SKAGWAY B-1	59.48034 N	135.28260 W	C027S060E31	COr,DVr
115-34-10300-2031	SKAGWAY B-1	59.48779 N	135.27524 W	C027S060E31	COr,DVr
	SKAGWAY B-1	59.49379 N	135.27143 W	C027S060E30	COr,DVr
115-34-10310	SKAGWAY B-1	59.45165 N	135.32091 W	C028S059E14	COsr,Ps,CHp,DVsr
	SKAGWAY B-1	59.46478 N	135.29806 W	C028S059E12	DVsr
115-34-10310-0010	SKAGWAY B-1	59.45236 N	135.31478 W	C028S059E14	COp,Pp,CHp,DVp
115-34-10310-2018	SKAGWAY B-1	59.45528 N	135.31081 W	C028S059E12	COsr,DVr
	SKAGWAY B-1	59.45790 N	135.30658 W	C028S059E12	COsr,DVr
115-34-10310-2031	SKAGWAY B-1	59.46251 N	135.30140 W	C028S059E12	COr,DVr
	SKAGWAY B-1	59.46341 N	135.30176 W	C028S059E12	COr,DVr
115-34-10700	SKAGWAY A-1	59.20126 N	135.28558 W	C031S060E10	COp,CHp,DVr
Katzehin River	SKAGWAY B-1	59.25060 N	135.08981 W	C030S061E23	COp,CHp,DVr
115-34-10700-2011	SKAGWAY A-1	59.23916 N	135.26578 W	C030S060E26	COr,DVr
	SKAGWAY A-1	59.24569 N	135.23877 W	C030S060E25	COr,DVr

WATER BODY NUMBER / NAME	MAP SHEET	LAT.	LONG.	LEGAL	SPECIES
116-11-10058	MT FAIRWEATHER B-3	58.27366 N	136.67509 W	C041S053E36	CHp
	MT FAIRWEATHER B-2	58.28123 N	136.65196 W	C041S054E30	CHp
116-11-10058-0010	MT FAIRWEATHER B-2	58.27806 N	136.65722 W	C041S053E36	CHp
116-11-10086	MT FAIRWEATHER A-3	58.21889 N	136.67444 W	C042S053E24	Sp,COp
	MT FAIRWEATHER B-2	58.26500 N	136.65000 W	C041S054E31	COp
116-11-10086-0010	MT FAIRWEATHER A-3	58.22583 N	136.66972 W	C042S053E13	Sp,COp
116-11-10086-0020	MT FAIRWEATHER A-3	58.23639 N	136.66944 W	C042S053E12	Sp,COp
116-11-10086-2015	MT FAIRWEATHER B-2	58.25613 N	136.65981 W	C042S053E01	COp
	MT FAIRWEATHER B-2	58.25617 N	136.65053 W	C042S054E06	COp
116-11-10114	MT FAIRWEATHER A-2	58.24418 N	136.61838 W	C042S054E08	Sp
	MT FAIRWEATHER B-2	58.26245 N	136.61180 W	C042S054E05	Sp
116-11-10155	MT FAIRWEATHER B-3	58.36821 N	136.84319 W	C040S052E28	COr
Dixon River	MT FAIRWEATHER B-3	58.38296 N	136.81761 W	C040S052E21	COr
116-11-10155-2010	MT FAIRWEATHER B-3	58.37691 N	136.83060 W	C040S052E28	COr
	MT FAIRWEATHER B-3	58.37761 N	136.81969 W	C040S052E28	COr
116-11-10170	MT FAIRWEATHER B-3	58.39510 N	136.90492 W	C040S051E13	Sp
	MT FAIRWEATHER B-3	58.42431 N	136.87601 W	C040S052E06	Sp
116-11-10170-0010	MT FAIRWEATHER B-3	58.42889 N	136.87722 W	C040S052E06	Sp
116-12-10030	MT FAIRWEATHER C-5	58.57940 N	137.54882 W	C038S048E18	Pp,SHp,DVp
Steelhead Creek	MT FAIRWEATHER C-5	58.58937 N	137.50451 W	C038S048E09	Pp,SHp,DVp
116-12-10040	MT FAIRWEATHER C-5	58.55859 N	137.49493 W	C038S048E21	Pp,SHp,DVp
Topsy Creek	MT FAIRWEATHER C-5	58.56745 N	137.48110 W	C038S048E21	Pp,SHp,DVp
116-13-10020	MT FAIRWEATHER C-5	58.64161 N	137.62793 W	C037S047E22	Sp,COp,DVp
	MT FAIRWEATHER C-5	58.64521 N	137.63448 W	C037S047E22	Sp,COp,DVp
116-13-10020-0010	MT FAIRWEATHER C-5	58.65305 N	137.63000 W	C037S047E22	Sp,COp,DVp
Fish Lake					

WATER BODY NUMBER / NAME	MAP SHEET	LAT.	LONG.	LEGAL	SPECIES
116-14-10900	MT FAIRWEATHER C-6	58.71566 N	137.77433 W	C036S346E29	COp,DVp
Justice Creek	MT FAIRWEATHER C-6	58.74057 N	137.71823 W	C036S346E22	COp,DVp
116-14-10900-2003	MT FAIRWEATHER C-6	58.71419 N	137.76205 W	C036S346E29	COp,DVp
	MT FAIRWEATHER C-6	58.74849 N	137.80241 W	C036S046E32	COp,DVp
116-14-10900-2003-0010	MT FAIRWEATHER C-6	58.72334 N	137.77500 W	C036S346E29	COp,DVp
116-14-10900-2003-3004	MT FAIRWEATHER C-6	58.72757 N	137.78507 W	C036S346E20	COp
	MT FAIRWEATHER C-6	58.73370 N	137.77305 W	C036S346E20	COp
116-14-10900-2003-3006	MT FAIRWEATHER C-6	58.73530 N	137.80156 W	C036S346E19	COp
	MT FAIRWEATHER C-6	58.74046 N	137.79291 W	C036S346E19	COp
116-14-10900-2005	MT FAIRWEATHER C-6	58.71428 N	137.76160 W	C036S346E29	COp
	MT FAIRWEATHER C-6	58.72535 N	137.75651 W	C036S346E28	COp
116-14-11000	MT FAIRWEATHER C-6	58.67155 N	137.69723 W	C037S047E08	COp,DVp,CTp
Echo Creek	MT FAIRWEATHER C-6	58.69921 N	137.67694 W	C036S346E36	COp,DVp,CTp
116-14-11100	MT FAIRWEATHER C-6	58.64618 N	137.67200 W	C037S047E20	COp,DVp
Eagle Creek	MT FAIRWEATHER C-5	58.68516 N	137.63603 W	C037S047E03	COp,DVp
116-14-11100-2004	MT FAIRWEATHER C-6	58.67136 N	137.67554 W	C037S047E08	COp,DVp
Portage Creek	MT FAIRWEATHER C-5	58.66658 N	137.64656 W	C037S047E16	COp,DVp
181-10-10100	YAKUTAT A-1	59.07060 N	138.34683 W	C033S042E12	Sp,Kp,COp,Pp,CHp,DVp
Doame River	YAKUTAT A-1	59.14779 N	138.15592 W	C032S043E14	Sp,COp
181-10-10100-0010	YAKUTAT A-1	59.14305 N	138.15389 W	C032S043E14	Ss,COp
Lower Doame Lake					
181-10-10100-2003	YAKUTAT A-1	59.08258 N	138.34959 W	C033S042E01	Sp,Kp,COp,Pp,CHp
	YAKUTAT A-1	59.12512 N	138.32615 W	C032S042E23	Sp,Kp,COs,Pp,CHp
181-10-10100-2006	YAKUTAT A-1	59.08003 N	138.28929 W	C033S043E05	Sp,Kp,COs,Pp,CHp
South Fork Doame River	YAKUTAT A-1	59.07441 N	138.11744 W	C033S044E09	Sp,COp
181-10-10100-2006-3003	YAKUTAT A-1	59.07798 N	138.28152 W	C033S043E04	Sp,Kp,COs,Pp,CHp
	YAKUTAT A-1	59.08448 N	138.20435 W	C033S043E01	Sp,Kp,COs
181-10-10100-2009	YAKUTAT A-1	59.08032 N	138.33517 W	C033S043E06	Sp,Kp,COs,Pp,CHp
	YAKUTAT A-1	59.10609 N	138.31820 W	C032S042E35	Sp,Kp,COs,Pp,CHp

WATER BODY NUMBER / NAME	MAP SHEET	LAT.	LONG.	LEGAL	SPECIES
181-10-10100-2022	YAKUTAT A-1	59.09855 N	138.28407 W	C032S042E36	COs,DVp
	YAKUTAT A-1	59.10798 N	138.25719 W	C032S043E30	COs,DVp
181-10-10100-2022-0010	YAKUTAT A-1	59.10945 N	138.25361 W	C032S043E30	COs,DVp
181-10-10100-2028	YAKUTAT A-1	59.13654 N	138.24809 W	C032S043E18	Sp,Kp,COs,CHp
	YAKUTAT A-1	59.10461 N	138.20051 W	C032S043E33	Sp,Kp,COs,CHp
182-20-10050	YAKUTAT A-2	59.09366 N	138.38303 W	C032S042E33	Sp,Kp,COs,Pp,CHs
	YAKUTAT A-1	59.14392 N	138.33084 W	C032S042E15	Sp,Kp,COs,Pp,CHs
182-20-10100	YAKUTAT A-2	59.09560 N	138.42512 W	C032S042E31	Sp,Kp,COp,Pp,CHp,DVp
East Alsek River	YAKUTAT A-1	59.16887 N	138.35376 W	C032S042E03	Ss,Kp,COp,Pp,CHs,DVp
182-20-10300	YAKUTAT A-2	59.10439 N	138.45115 W	C032S041E36	Ss,CHs
	YAKUTAT A-2	59.15047 N	138.42241 W	C032S042E07	Ss,CHs
182-20-10500	YAKUTAT A-2	59.10813 N	138.47868 W	C032S041E26	Ss,CHs
	YAKUTAT A-2	59.15642 N	138.45193 W	C032S041E12	CHs
182-30-10100	YAKUTAT A-2	59.16611 N	138.55583 W	C032S041E05	Sp,Kp,COp,Pp,CHp,SHp,DVp
Alsek River	SKAGWAY B-8	59.43449 N	137.97022 W	C029S044E02	Ss,Kp,COp,SHp,DVp
182-30-10100-2011	YAKUTAT A-2	59.20055 N	138.47554 W	C031S041E26	Sp
Emile Creek	YAKUTAT A-2	59.24505 N	138.43335 W	C031S042E07	Ss
182-30-10100-2015	YAKUTAT A-2	59.19194 N	138.46250 W	C031S041E36	Ss,Ks,COp,Pp,CHp
Cabin Slough	YAKUTAT A-2	59.22666 N	138.41889 W	C031S042E18	COp,CHp
182-30-10100-2090	YAKUTAT A-1	59.23677 N	138.21038 W	C031S043E09	Ss
	YAKUTAT A-1	59.24165 N	138.19316 W	C031S043E09	Ss
182-30-10400	YAKUTAT A-2	59.16086 N	138.65641 W	C032S040E11	Sp,COp,DVp,CTp
Cannery Creek	YAKUTAT A-2	59.21090 N	138.70943 W	C031S040E21	Sp,COp,DVp,CTp
182-30-10800	YAKUTAT A-2	59.16645 N	138.63407 W	C032S040E01	Sp,Kr,COr,DVp,CTp
Muddy Creek	YAKUTAT A-2	59.20295 N	138.70935 W	C031S040E28	Sp,Kr,COr,DVp,CTp
182-30-10800-2010	YAKUTAT A-2	59.20295 N	138.70935 W	C031S040E28	Sp,Kr,COr
Tanis River	YAKUTAT B-2	59.27459 N	138.54320 W	C030S041E33	Sp,COp
182-30-10800-2010-0010	YAKUTAT B-2	59.27750 N	138.53361 W	C030S041E33	Sp
Tanis Lake					

WATER BODY NUMBER / NAME	MAP SHEET	LAT.	LONG.	LEGAL	SPECIES
182-30-10800-2010-3009	YAKUTAT A-2	59.23083 N	138.66297 W	C031S040E14	Sp,COpr
	YAKUTAT A-2	59.24043 N	138.65905 W	C031S040E11	Sp,COpr
182-30-10800-2010-3013	YAKUTAT A-2	59.20887 N	138.69067 W	C031S040E22	Kr
	YAKUTAT A-2	59.22368 N	138.67877 W	C031S040E15	Kr
182-30-11400	YAKUTAT A-2	59.16033 N	138.61948 W	C032S040E12	COp
Clear Creek	YAKUTAT A-2	59.21420 N	138.67162 W	C031S040E22	COp
182-30-11800	YAKUTAT A-2	59.17301 N	138.57792 W	C032S041E05	Sp,Kpr,COsr,Pp,CHp,DVp,CTp
Williams Creek	YAKUTAT A-2	59.22332 N	138.66226 W	C031S040E14	Sp,Kp,COp
182-30-11800-2010	YAKUTAT A-2	59.20848 N	138.57744 W	C031S041E20	Kr,COs,DVp,CTp
	YAKUTAT B-2	59.26329 N	138.57041 W	C031S041E05	COs,DVp,CTp
182-30-11800-2010-3004	YAKUTAT A-2	59.21261 N	138.57751 W	C031S041E20	Kr
	YAKUTAT A-2	59.21732 N	138.56941 W	C031S041E20	Kr
182-30-11800-2010-3006	YAKUTAT A-2	59.21734 N	138.60126 W	C031S041E19	COs
	YAKUTAT B-2	59.26268 N	138.53133 W	C031S041E04	COs
182-30-12400	YAKUTAT A-2	59.19487 N	138.51683 W	C031S041E27	Sp,Pp,CHp
Gines Creek	YAKUTAT B-2	59.28037 N	138.50022 W	C030S041E27	Sp
182-40-10100	YAKUTAT B-3	59.29321 N	139.09136 W	C030S038E30	Sp,Kpr,COp,Pp,CHp,SHp,DVp,CTp
Akwe River	YAKUTAT B-3	59.32717 N	138.78180 W	C030S039E12	Ss,Ks
182-40-10100-0010	YAKUTAT B-3	59.33417 N	138.76694 W	C030S040E07	Ss
Akwe Lake					
182-40-10100-2018	YAKUTAT A-3	59.23278 N	138.83322 W	C031S039E14	Sp,Kr,COp,DVp,CTp
Ustay River	YAKUTAT B-2	59.29525 N	138.69266 W	C030S040E22	COp
182-40-10100-2018-3005	YAKUTAT A-3	59.22579 N	138.80440 W	C031S039E13	COs
	YAKUTAT A-2	59.21166 N	138.73145 W	C031S040E20	COs
182-40-10100-2018-3009	YAKUTAT A-2	59.21878 N	138.70202 W	C031S040E21	COp,DVp,CTp
*Square Lake Outflow	YAKUTAT B-2	59.28975 N	138.71609 W	C030S040E28	COs,DVp,CTp
182-40-10100-2018-3009-0010	YAKUTAT A-2	59.23695 N	138.72028 W	C031S040E09	COp,DVp,CTp
Square Lake					
182-40-10100-2018-3010	YAKUTAT A-2	59.22669 N	138.68940 W	C031S040E15	Sp,COp
	YAKUTAT B-2	59.30288 N	138.63403 W	C030S040E24	COs

WATER BODY NUMBER / NAME	MAP SHEET	LAT.	LONG.	LEGAL	SPECIES
182-40-10100-2018-3010-4010	YAKUTAT B-2	59.25838 N	138.64513 W	C031S040E02	Sp,COs
	YAKUTAT B-2	59.29228 N	138.57759 W	C030S041E29	Sp,COs
182-40-10100-2020	YAKUTAT A-3	59.23452 N	138.82955 W	C031S039E14	COs
	YAKUTAT A-2	59.21400 N	138.72863 W	C031S040E20	COs
182-40-10100-2020-3005	YAKUTAT A-3	59.24198 N	138.80730 W	C031S039E11	COs
	YAKUTAT B-3	59.25822 N	138.77861 W	C031S039E01	COs
182-40-10100-2020-3007	YAKUTAT A-3	59.23713 N	138.79314 W	C031S039E12	COs
	YAKUTAT B-3	59.25936 N	138.75293 W	C031S040E06	COs
182-40-10100-2026	YAKUTAT B-3	59.25276 N	138.86678 W	C031S039E04	COs
	YAKUTAT B-3	59.26429 N	138.78615 W	C031S039E01	COs
182-40-10100-2026-3003	YAKUTAT B-3	59.25753 N	138.86488 W	C031S039E04	COs
	YAKUTAT B-3	59.26575 N	138.79577 W	C030S039E36	COs
182-40-10100-2031	YAKUTAT B-3	59.27928 N	138.89555 W	C030S039E32	DVp
	YAKUTAT B-3	59.29246 N	138.92223 W	C030S039E30	DVp
182-40-10100-2031-0010 Triangle Lake	YAKUTAT B-3	59.29417 N	138.93694 W	C030S039E30	DVp
182-40-10100-2036	YAKUTAT B-3	59.29193 N	138.87158 W	C030S039E28	Sp,COp,Pp,CHp,CTp
	YAKUTAT B-2	59.31024 N	138.75000 W	C030S040E17	Sp,COp
182-40-10100-2036-3004	YAKUTAT B-3	59.28888 N	138.86004 W	C030S039E27	COp,Pp,CHp
	YAKUTAT B-3	59.29062 N	138.76242 W	C030S040E30	COp
182-40-10100-2036-3004-4002	YAKUTAT B-3	59.28751 N	138.84894 W	C030S039E27	COp,Pp,CHp
	YAKUTAT B-3	59.27888 N	138.79472 W	C030S039E36	COp,Pp,CHp
182-40-10100-2041	YAKUTAT B-3	59.31475 N	138.85073 W	C030S039E15	Ss
	YAKUTAT B-3	59.33781 N	138.85485 W	C030S039E03	Ss
182-40-10100-2045	YAKUTAT B-3	59.32266 N	138.81750 W	C030S039E14	Ss,COr,Ps,CHs
	YAKUTAT B-3	59.33649 N	138.80277 W	C030S039E12	Ss,COr,Ps,CHs
182-40-10100-2047	YAKUTAT B-3	59.33580 N	138.77653 W	C030S040E07	Sp
	YAKUTAT B-3	59.36705 N	138.78603 W	C029S039E25	Sp
182-50-10100 Italio River	YAKUTAT B-4	59.32192 N	139.22010 W	C030S037E16	Sp,Kr,COp,Pp,CHp,SHp,DVp,CTp
	YAKUTAT B-3	59.38397 N	138.86716 W	C029S039E21	Ss,DVp,CTp

WATER BODY NUMBER / NAME	MAP SHEET	LAT.	LONG.	LEGAL	SPECIES
182-50-10100-2005	YAKUTAT B-3	59.31078 N	139.12333 W	C030S037E13	Sp,COs,Pp,CHp
	YAKUTAT B-3	59.36211 N	139.02246 W	C029S038E34	Sp,COp
182-50-10100-2007	YAKUTAT B-3	59.30749 N	139.11579 W	C030S037E24	Sp,COs,Pp,CHp
	YAKUTAT B-3	59.33661 N	139.04586 W	C030S038E09	Sp,COs
182-50-10100-2009	YAKUTAT B-3	59.29939 N	139.09579 W	C030S038E19	Sp,COp
	YAKUTAT B-3	59.35205 N	139.01751 W	C029S038E34	COs
182-50-10100-2010	YAKUTAT B-3	59.29453 N	139.08377 W	C030S038E20	Sp,COp,Ps,CHp,CTp
	YAKUTAT B-3	59.30812 N	138.98088 W	C030S038E23	Sp,COs,CTp
182-50-10100-2010-3005	YAKUTAT B-3	59.29232 N	139.05614 W	C030S038E28	Sp,Pp
	YAKUTAT B-3	59.30610 N	139.02098 W	C030S038E22	Ps
182-50-10100-2010-3009	YAKUTAT B-3	59.29152 N	139.04176 W	C030S038E28	Sp,Ps
	YAKUTAT B-3	59.30193 N	139.03148 W	C030S038E21	Sp,Ps
182-50-10100-2010-3010	YAKUTAT B-3	59.28994 N	139.03311 W	C030S038E28	COs,CTp
	YAKUTAT B-3	59.28407 N	139.00861 W	C030S038E27	COs,CTp
182-50-10100-2030	YAKUTAT B-3	59.37731 N	138.91992 W	C029S039E30	Ss
	YAKUTAT B-3	59.37578 N	138.90650 W	C029S039E29	Ss
182-50-10100-2030-0010 Italio Lake	YAKUTAT B-3	59.37500 N	138.89667 W	C029S039E29	Ss
182-50-10150	YAKUTAT B-4	59.34442 N	139.23706 W	C030S037E05	COp
	YAKUTAT B-3	59.39084 N	139.07389 W	C029S038E20	COp
182-50-10400	YAKUTAT B-4	59.31718 N	139.15223 W	C030S037E14	Sp,COp,Pp,CHp
	YAKUTAT B-3	59.38569 N	139.00361 W	C029S038E22	Sp,COs,Pp,CHp
182-60-10100 Dangerous River	YAKUTAT B-4	59.34575 N	139.30273 W	C030S036E01	Sp,COp
	YAKUTAT B-3	59.41845 N	139.01148 W	C029S038E10	Sp,COp
182-60-10100-0010 Harlequin Lake	YAKUTAT B-3	59.44667 N	138.94361 W	C028S038E34	Sp,COp
182-60-10100-2015	YAKUTAT B-4	59.39267 N	139.26847 W	C029S037E19	COpr
	YAKUTAT B-3	59.44286 N	139.04886 W	C028S038E31	COr
182-60-10100-2015-3100	YAKUTAT B-4	59.40754 N	139.21962 W	C029S037E16	COr
	YAKUTAT B-4	59.41521 N	139.17763 W	C029S037E10	COr

WATER BODY NUMBER / NAME	MAP SHEET	LAT.	LONG.	LEGAL	SPECIES
182-60-10100-2015-3130	YAKUTAT B-3	59.44013 N	139.09044 W	C028S037E35	COr
	YAKUTAT B-3	59.43748 N	139.03947 W	C029S038E04	COr
182-60-10100-2033	YAKUTAT B-3	59.46178 N	138.99597 W	C028S038E29	Ss
	YAKUTAT B-3	59.46623 N	138.98684 W	C028S038E28	Ss
182-60-10100-2035	YAKUTAT B-3	59.47083 N	138.98000 W	C028S038E21	Ss
	YAKUTAT B-3	59.47084 N	138.98944 W	C028S038E21	Ss
182-60-10200	YAKUTAT B-4	59.37009 N	139.24846 W	C029S037E29	COp
	YAKUTAT B-3	59.40111 N	139.10917 W	C029S038E18	COs
182-70-10100	YAKUTAT B-5	59.44639 N	139.56611 W	C028S034E36	Sp,Kp,COp,Pp,CHp,SHp,DVp,SMp
Situk River	YAKUTAT C-4	59.64846 N	139.34388 W	C026S036E20	Sp,Kp,COp,Pp,CHp,SHs,DVp
182-70-10100-0010	YAKUTAT C-4	59.64250 N	139.40028 W	C026S035E24	Sp,Kp,COp,Pp,CHp,SHs,DVp
Situk Lake					
182-70-10100-0020	YAKUTAT C-4	59.66166 N	139.34556 W	C026S036E17	Sp,Pp,CHp,DVp
Mountain Lake					
182-70-10100-2006	YAKUTAT B-5	59.47822 N	139.54650 W	C028S035E19	COr
	YAKUTAT B-5	59.49309 N	139.54664 W	C028S035E18	COr
182-70-10100-2009	YAKUTAT B-5	59.49014 N	139.55497 W	C028S035E18	COr
	YAKUTAT C-5	59.51544 N	139.54892 W	C028S035E06	COr
182-70-10100-2009-3018	YAKUTAT C-5	59.50297 N	139.55728 W	C028S035E07	COr
	YAKUTAT C-5	59.50553 N	139.54737 W	C028S035E07	COr
182-70-10100-2013	YAKUTAT C-5	59.51713 N	139.53526 W	C028S035E06	COp,SHp,DVp
	YAKUTAT C-5	59.52201 N	139.53995 W	C028S035E06	COp,SHp,DVp
182-70-10100-2017	YAKUTAT C-5	59.52278 N	139.53389 W	C028S035E06	COr,DVr
	YAKUTAT C-5	59.61028 N	139.56306 W	C027S034E01	COr
182-70-10100-2017-0010	YAKUTAT C-5	59.59556 N	139.56305 W	C027S034E12	COr
182-70-10100-2017-3007	YAKUTAT C-5	59.53713 N	139.53195 W	C027S035E32	COr
	YAKUTAT C-5	59.55676 N	139.56565 W	C027S034E24	COr
182-70-10100-2017-3011	YAKUTAT C-5	59.55147 N	139.53440 W	C027S035E30	COr,DVr
	YAKUTAT C-5	59.58408 N	139.58758 W	C027S034E12	COr

WATER BODY NUMBER / NAME	MAP SHEET	LAT.	LONG.	LEGAL	SPECIES
182-70-10100-2017-3011-0010	YAKUTAT C-5	59.58556 N	139.58861 W	C027S034E12	COr
182-70-10100-2017-3011-4011	YAKUTAT C-5	59.55514 N	139.54471 W	C027S035E19	COr
	YAKUTAT C-5	59.57486 N	139.60769 W	C027S034E14	COr
182-70-10100-2017-3014	YAKUTAT C-5	59.55311 N	139.53281 W	C027S035E29	COr
	YAKUTAT C-5	59.57985 N	139.54492 W	C027S035E18	COr
182-70-10100-2017-3014-4010	YAKUTAT C-5	59.55575 N	139.53135 W	C027S035E20	COr
	YAKUTAT C-5	59.56703 N	139.52993 W	C027S035E20	COr
182-70-10100-2018	YAKUTAT C-5	59.55720 N	139.51215 W	C027S035E20	COr
	YAKUTAT C-4	59.56902 N	139.46361 W	C027S035E15	COr
182-70-10100-2020	YAKUTAT C-5	59.56418 N	139.50595 W	C027S035E20	Sp,COp
	YAKUTAT C-4	59.55778 N	139.37722 W	C027S036E19	Sp,COp
182-70-10100-2020-0010	YAKUTAT C-4	59.55861 N	139.37333 W	C027S036E19	Sp,COp
182-70-10100-2020-3015	YAKUTAT C-4	59.56881 N	139.49325 W	C027S035E16	COr
	YAKUTAT C-4	59.57590 N	139.47440 W	C027S035E15	COr
182-70-10100-2020-3021	YAKUTAT C-4	59.57028 N	139.47444 W	C027S035E15	COr,SHr,DVr
	YAKUTAT C-4	59.57694 N	139.46278 W	C027S035E15	COr,SHr,DVr
182-70-10100-2021	YAKUTAT C-5	59.57078 N	139.50376 W	C027S035E16	COr
	YAKUTAT C-5	59.58511 N	139.52833 W	C027S035E08	COr
182-70-10100-2022	YAKUTAT C-4	59.57512 N	139.49156 W	C027S035E16	Sr,COr,DVr
	YAKUTAT C-4	59.57989 N	139.45646 W	C027S035E15	COr,DVr
182-70-10100-2022-3011	YAKUTAT C-4	59.57695 N	139.48222 W	C027S035E16	Sr,COr,SHr,DVr
	YAKUTAT C-4	59.58028 N	139.47195 W	C027S035E15	Sr,COr,SHr,DVr
182-70-10100-2022-3017	YAKUTAT C-4	59.58064 N	139.46420 W	C027S035E15	COr,SHr
	YAKUTAT C-4	59.58388 N	139.46045 W	C027S035E10	COr,SHr
182-70-10100-2023	YAKUTAT C-5	59.57528 N	139.50169 W	C027S035E16	COr,SHr,DVr
	YAKUTAT C-5	59.58544 N	139.50934 W	C027S035E08	COr,SHr,DVr
182-70-10100-2024	YAKUTAT C-4	59.57552 N	139.49214 W	C027S035E16	COr,SHr
	YAKUTAT C-4	59.60317 N	139.44334 W	C027S035E02	COr,SHr

WATER BODY NUMBER / NAME	MAP SHEET	LAT.	LONG.	LEGAL	SPECIES
182-70-10100-2025	YAKUTAT C-4	59.58914 N	139.49544 W	C027S035E09	Sr,COr,SHr,DVr
	YAKUTAT C-5	59.59971 N	139.52955 W	C027S035E05	COr
182-70-10100-2025-3006	YAKUTAT C-5	59.60006 N	139.50479 W	C027S035E04	COr
	YAKUTAT C-5	59.61178 N	139.51357 W	C027S035E05	COr
182-70-10100-2025-3010	YAKUTAT C-5	59.60075 N	139.51291 W	C027S035E05	Sr,COr,SHr,DVr
	YAKUTAT C-5	59.60720 N	139.51891 W	C027S035E05	Sr,COr,SHr,DVr
182-70-10100-2031	YAKUTAT C-4	59.59114 N	139.49065 W	C027S035E09	Sp,COr,Pp,SHr,DVr
	YAKUTAT C-5	59.64259 N	139.50351 W	C026S035E21	Sp
182-70-10100-2031-0010 Lake Redfield	YAKUTAT C-5	59.65139 N	139.50389 W	C026S035E21	Sp
182-70-10100-2041	YAKUTAT C-4	59.60527 N	139.46059 W	C027S035E03	COr
	YAKUTAT C-4	59.62208 N	139.43819 W	C026S035E35	COr
182-70-10100-2047	YAKUTAT C-4	59.65136 N	139.39105 W	C026S036E19	Ss,COsr,DVr
	YAKUTAT C-4	59.65472 N	139.37334 W	C026S036E19	Ss,COsr,DVr
182-70-10100-2050	YAKUTAT C-4	59.64029 N	139.36363 W	C026S036E29	Ss,COsr
	YAKUTAT C-4	59.62722 N	139.34750 W	C026S036E29	Ss,COsr
182-70-10100-2050-3011	YAKUTAT C-4	59.63556 N	139.35667 W	C026S036E29	COr
	YAKUTAT C-4	59.63861 N	139.35333 W	C026S036E29	COr
182-70-10100-2050-3017	YAKUTAT C-4	59.63111 N	139.35417 W	C026S036E29	COr
	YAKUTAT C-4	59.63167 N	139.34583 W	C026S036E29	COr
182-70-10100-2918	YAKUTAT C-5	59.52772 N	139.52314 W	C027S035E32	COr,SHr
	YAKUTAT C-4	59.56578 N	139.44060 W	C027S035E23	COr,SHr
182-70-10100-2918-3031	YAKUTAT C-5	59.53942 N	139.51011 W	C027S035E32	COr,SHr
	YAKUTAT C-4	59.55442 N	139.49284 W	C027S035E21	COr,SHr
182-70-10100-2918-3099	YAKUTAT C-4	59.56191 N	139.47150 W	C027S035E22	COr
	YAKUTAT C-4	59.56831 N	139.46471 W	C027S035E22	COr
182-70-10500 Kunayosh Creek	YAKUTAT B-5	59.44460 N	139.55282 W	C028S035E31	Sp,Kr,COp,Pp,CHp,SHr
	YAKUTAT C-4	59.54918 N	139.46767 W	C027S035E27	Sp,Kr,COp,SHr
182-70-10500-2002	YAKUTAT B-5	59.44623 N	139.53301 W	C028S035E32	COr
	YAKUTAT B-5	59.45117 N	139.51831 W	C028S035E32	COr

WATER BODY NUMBER / NAME	MAP SHEET	LAT.	LONG.	LEGAL	SPECIES
182-70-10500-2004	YAKUTAT B-5	59.45184 N	139.53965 W	C028S035E31	Sp,COp,Pp,CHp
	YAKUTAT B-4	59.46923 N	139.49970 W	C028S035E21	Sp,COs
182-70-10500-2004-3002	YAKUTAT B-5	59.45254 N	139.53385 W	C028S035E31	COr
	YAKUTAT B-5	59.45137 N	139.52410 W	C028S035E32	COr
182-70-10500-2004-3005	YAKUTAT B-5	59.45543 N	139.53165 W	C028S035E29	COr
	YAKUTAT B-5	59.46739 N	139.51487 W	C028S035E29	COr
182-70-10500-2004-3016	YAKUTAT B-5	59.46043 N	139.50623 W	C028S035E29	COr
	YAKUTAT B-4	59.45338 N	139.49448 W	C028S035E28	COr
182-70-10500-2004-3017	YAKUTAT B-5	59.46091 N	139.50557 W	C028S035E29	COr
	YAKUTAT B-5	59.46959 N	139.51013 W	C028S035E20	COr
182-70-10500-2004-3018	YAKUTAT B-5	59.46209 N	139.50224 W	C028S035E28	COs,Pp,CHp
	YAKUTAT B-4	59.49444 N	139.45898 W	C028S035E15	COr
182-70-10500-2004-3018-4010	YAKUTAT B-4	59.46433 N	139.49114 W	C028S035E28	COr
	YAKUTAT B-4	59.46537 N	139.47522 W	C028S035E27	COr
182-70-10500-2004-3020	YAKUTAT B-5	59.46613 N	139.50026 W	C028S035E28	COr
	YAKUTAT B-4	59.47311 N	139.48116 W	C028S035E21	COr
182-70-10500-2004-3020-4001	YAKUTAT B-4	59.46634 N	139.49971 W	C028S035E28	COr
	YAKUTAT B-4	59.48269 N	139.48122 W	C028S035E16	COr
182-70-10500-2005	YAKUTAT B-5	59.45628 N	139.54425 W	C028S035E30	COr
	YAKUTAT B-5	59.47605 N	139.54225 W	C028S035E19	COr
182-70-10500-2007	YAKUTAT B-5	59.45951 N	139.54421 W	C028S035E30	COr
	YAKUTAT B-5	59.47548 N	139.52912 W	C028S035E20	COr
182-70-10500-2011	YAKUTAT B-5	59.47755 N	139.52231 W	C028S035E20	COr
	YAKUTAT C-5	59.50238 N	139.51867 W	C028S035E08	COr
182-70-10500-2011-3033	YAKUTAT B-5	59.49529 N	139.52819 W	C028S035E17	COr
	YAKUTAT C-5	59.51986 N	139.51426 W	C028S035E05	COr
182-70-10500-2014	YAKUTAT B-5	59.46896 N	139.52344 W	C028S035E20	Sp,COs
	YAKUTAT C-4	59.52856 N	139.48105 W	C027S035E33	Sp,COs
182-70-10500-2014-3033	YAKUTAT B-5	59.47918 N	139.50649 W	C028S035E20	COr
	YAKUTAT C-4	59.50561 N	139.49085 W	C028S035E09	COr

WATER BODY NUMBER / NAME	MAP SHEET	LAT.	LONG.	LEGAL	SPECIES
182-70-10500-2014-3040	YAKUTAT B-4	59.48797 N	139.49917 W	C028S035E16	COr
	YAKUTAT B-4	59.48990 N	139.47978 W	C028S035E16	COr
182-70-10500-2014-3042	YAKUTAT B-4	59.48946 N	139.49823 W	C028S035E16	Sp,COs
	YAKUTAT C-4	59.52333 N	139.46861 W	C028S035E03	Sp,COs
182-70-10500-2014-3042-4008	YAKUTAT B-4	59.49459 N	139.49233 W	C028S035E16	COr
	YAKUTAT B-4	59.49691 N	139.48798 W	C028S035E09	COr
182-70-10500-2014-3062	YAKUTAT C-4	59.50724 N	139.48920 W	C028S035E09	COr
	YAKUTAT C-4	59.51521 N	139.48074 W	C028S035E04	COr
182-70-10500-2015	YAKUTAT C-5	59.50735 N	139.51244 W	C028S035E08	COr
	YAKUTAT C-5	59.51335 N	139.51508 W	C028S035E05	COr
182-70-10500-2016	YAKUTAT B-5	59.49372 N	139.51504 W	C028S035E17	COr
	YAKUTAT C-5	59.50811 N	139.50931 W	C028S035E08	COr
182-70-10500-2016-3019	YAKUTAT C-5	59.50847 N	139.50597 W	C028S035E08	COr
	YAKUTAT C-5	59.51010 N	139.50002 W	C028S035E09	COr
182-70-10500-2017	YAKUTAT C-5	59.52029 N	139.51147 W	C028S035E05	Kr,COs,SHr
	YAKUTAT C-5	59.53213 N	139.50463 W	C027S035E33	Kr,COs,SHr
182-70-10500-2017-3011-4011-5041	YAKUTAT C-5	59.56341 N	139.57835 W	C027S034E24	Kr,COr,SHr
	YAKUTAT C-5	59.57279 N	139.61684 W	C027S034E14	Kr,COr,SHr
182-70-10500-2946	YAKUTAT B-5	59.48306 N	139.52136 W	C028S035E17	COr
	YAKUTAT C-4	59.50025 N	139.49993 W	C028S035E09	COr
182-70-10500-2958	YAKUTAT C-5	59.50744 N	139.51231 W	C028S035E08	COr
	YAKUTAT C-4	59.52008 N	139.49568 W	C028S035E04	COr
182-70-10500-2958-3012	YAKUTAT C-4	59.52008 N	139.49568 W	C028S035E04	COr
	YAKUTAT C-4	59.53047 N	139.48051 W	C027S035E33	COr
182-70-11000	YAKUTAT B-5	59.43454 N	139.53384 W	C029S035E03	COp
	YAKUTAT B-4	59.40694 N	139.45583 W	C029S035E13	COp
182-70-11000-2005	YAKUTAT B-5	59.43247 N	139.51235 W	C029S035E03	COr
	YAKUTAT B-4	59.45586 N	139.46926 W	C028S035E27	COr
182-70-11000-2005-3021	YAKUTAT B-5	59.43977 N	139.50694 W	C028S035E32	COr
	YAKUTAT B-5	59.45342 N	139.50538 W	C028S035E29	COr

WATER BODY NUMBER / NAME	MAP SHEET	LAT.	LONG.	LEGAL	SPECIES
182-70-11000-2005-3041	YAKUTAT B-4	59.44532 N	139.49437 W	C028S035E33	COr
	YAKUTAT B-4	59.44700 N	139.48884 W	C028S035E33	COr
182-70-11000-2005-3050	YAKUTAT B-4	59.44563 N	139.48412 W	C028S035E33	COr
	YAKUTAT B-4	59.44459 N	139.48339 W	C028S035E33	COr
182-70-11000-2005-3061	YAKUTAT B-4	59.44974 N	139.48044 W	C028S035E33	COr
	YAKUTAT B-4	59.45069 N	139.48140 W	C028S035E33	COr
182-70-11000-2008	YAKUTAT B-4	59.42761 N	139.49532 W	C029S035E02	COpr
	YAKUTAT C-4	59.50245 N	139.45330 W	C028S035E10	COr
182-70-11000-2008-3008	YAKUTAT B-4	59.44315 N	139.46354 W	C028S035E34	COp
	YAKUTAT B-4	59.45429 N	139.45015 W	C028S035E27	COp
182-70-11000-2008-3050	YAKUTAT B-4	59.45405 N	139.45855 W	C028S035E27	COr
	YAKUTAT B-4	59.47166 N	139.43884 W	C028S035E23	COr
182-70-11000-2008-3050-4012	YAKUTAT B-4	59.45983 N	139.44416 W	C028S035E26	COr
	YAKUTAT B-4	59.46101 N	139.43914 W	C028S035E26	COr
182-70-11000-2008-3103	YAKUTAT B-4	59.49219 N	139.45381 W	C028S035E15	COr
	YAKUTAT B-4	59.49774 N	139.45464 W	C028S035E10	COr
182-70-11000-2017	YAKUTAT B-4	59.42293 N	139.48463 W	C029S035E11	COr
	YAKUTAT B-4	59.42967 N	139.45981 W	C029S035E01	COr
182-70-11000-2017-3009	YAKUTAT B-4	59.42503 N	139.47780 W	C029S035E01	COr
	YAKUTAT B-4	59.43097 N	139.47421 W	C029S035E01	COr
182-70-11190	YAKUTAT B-4	59.41096 N	139.41480 W	C029S036E08	COr
	YAKUTAT B-4	59.42822 N	139.45791 W	C029S035E01	COr
182-70-11190-2006	YAKUTAT B-4	59.41459 N	139.41957 W	C029S036E08	COr
	YAKUTAT B-4	59.42945 N	139.43684 W	C029S036E06	COr
182-70-11200	YAKUTAT B-4	59.41189 N	139.41010 W	C029S036E08	COp
	YAKUTAT C-4	59.54352 N	139.37063 W	C027S036E30	COs
182-70-11200-2038	YAKUTAT B-4	59.43647 N	139.43409 W	C029S036E06	COpr
	YAKUTAT B-4	59.47637 N	139.39950 W	C028S035E24	COpr
182-70-11200-2038-3008	YAKUTAT B-4	59.43767 N	139.42395 W	C029S036E05	COr
	YAKUTAT B-4	59.45401 N	139.40288 W	C028S035E25	COr

WATER BODY NUMBER / NAME	MAP SHEET	LAT.	LONG.	LEGAL	SPECIES
182-70-11200-2052	YAKUTAT B-4	59.45748 N	139.43328 W	C028S035E26	COpr
	YAKUTAT B-4	59.49384 N	139.38682 W	C028S036E18	COpr
182-70-11200-2171	YAKUTAT C-4	59.52798 N	139.38136 W	C027S036E31	COpr
	YAKUTAT C-4	59.53226 N	139.38542 W	C027S036E31	COpr
182-70-11400	YAKUTAT B-4	59.41181 N	139.40599 W	C029S036E08	COp
Seal Creek	YAKUTAT C-4	59.52139 N	139.33817 W	C028S036E05	COs
182-70-11400-2010	YAKUTAT B-4	59.44707 N	139.40181 W	C028S035E36	COp
	YAKUTAT C-4	59.51411 N	139.31923 W	C028S036E04	COr
182-70-11400-2010-3009	YAKUTAT B-4	59.45226 N	139.38855 W	C028S036E31	COpr
	YAKUTAT C-4	59.51378 N	139.32718 W	C028S036E04	COpr
182-70-11400-2010-3009-4017	YAKUTAT B-4	59.46610 N	139.37838 W	C028S036E30	COpr
	YAKUTAT C-4	59.50630 N	139.34282 W	C028S036E08	COpr
182-70-11400-2010-3009-4035	YAKUTAT B-4	59.48293 N	139.35823 W	C028S036E17	COpr
	YAKUTAT C-4	59.50155 N	139.34574 W	C028S036E08	COpr
182-70-11400-2010-3009-4035-5010	YAKUTAT B-4	59.49249 N	139.35369 W	C028S036E17	COpr
	YAKUTAT C-4	59.50048 N	139.34496 W	C028S036E08	COpr
182-70-11400-2010-3009-4039	YAKUTAT B-4	59.48647 N	139.35445 W	C028S036E17	COr
	YAKUTAT B-4	59.49242 N	139.34738 W	C028S036E17	COr
182-70-11400-2010-3052	YAKUTAT B-4	59.48019 N	139.34783 W	C028S036E20	COpr
	YAKUTAT C-4	59.51068 N	139.31733 W	C028S036E09	COpr
182-70-11400-2010-3071	YAKUTAT B-4	59.49225 N	139.33841 W	C028S036E17	COr
	YAKUTAT B-4	59.49843 N	139.33551 W	C028S036E08	COr
182-70-11400-2081	YAKUTAT B-4	59.47823 N	139.38974 W	C028S036E19	COr
	YAKUTAT C-4	59.52259 N	139.36772 W	C028S036E06	COr
182-70-11400-2111	YAKUTAT B-4	59.49928 N	139.36383 W	C028S036E07	COpr
	YAKUTAT C-4	59.52391 N	139.36188 W	C028S036E05	COpr
182-70-11400-2111-3016	YAKUTAT C-4	59.51043 N	139.35908 W	C028S036E08	COpr
	YAKUTAT C-4	59.52088 N	139.34156 W	C028S036E05	COpr
182-70-11400-2111-3020	YAKUTAT C-4	59.51137 N	139.35907 W	C028S036E05	COpr
	YAKUTAT C-4	59.52478 N	139.35058 W	C028S036E05	COpr

WATER BODY NUMBER / NAME	MAP SHEET	LAT.	LONG.	LEGAL	SPECIES
182-70-11600	YAKUTAT B-4	59.41034 N	139.40379 W	C029S036E08	Sp,Kp,COp,Pp,CHp,DVp
	YAKUTAT C-4	59.53581 N	139.25159 W	C027S036E35	Sp,Kp,COs
182-70-11600-2002	YAKUTAT B-4	59.41358 N	139.38559 W	C029S036E09	Sp,Kp,COpr,Pp,CHp,DVp
	YAKUTAT B-4	59.44664 N	139.32717 W	C028S036E33	COpr
182-70-11600-2002-3040	YAKUTAT B-4	59.42966 N	139.35889 W	C029S036E03	COr
	YAKUTAT B-4	59.42528 N	139.33793 W	C029S036E02	COr
182-70-11600-2002-3048	YAKUTAT B-4	59.43221 N	139.35325 W	C029S036E03	COr
	YAKUTAT B-4	59.43186 N	139.33723 W	C029S036E02	COr
182-70-11600-2064	YAKUTAT B-4	59.44024 N	139.35763 W	C028S036E32	COpr
	YAKUTAT B-4	59.48538 N	139.30622 W	C028S036E15	COpr
182-70-12000	YAKUTAT B-5	59.42831 N	139.53700 W	C029S035E04	Sp,Kpr,COpr,Pp,CHp,SHs,DVp
Ahrnklin River	YAKUTAT B-3	59.49529 N	139.10627 W	C028S037E14	Kr,COpr,SHs
182-70-12000-2002	YAKUTAT B-4	59.39344 N	139.34726 W	C029S036E22	COr
	YAKUTAT B-4	59.41014 N	139.27392 W	C029S037E07	COr
182-70-12000-2002-3030	YAKUTAT B-4	59.40555 N	139.30950 W	C029S036E13	COr
	YAKUTAT B-4	59.40802 N	139.25565 W	C029S037E17	COr
182-70-12000-2003	YAKUTAT B-4	59.42165 N	139.32634 W	C029S036E11	COp,Pp
	YAKUTAT B-4	59.45916 N	139.30195 W	C028S036E27	COp,Pp
182-70-12000-2005	YAKUTAT B-4	59.42380 N	139.31502 W	C029S036E11	Sp,Kpr,COpr,SHr
	YAKUTAT B-4	59.48260 N	139.26412 W	C028S036E14	Kr,COr,SHr
182-70-12000-2005-3005	YAKUTAT B-4	59.42957 N	139.31726 W	C029S036E02	Sp,Kp,COr,Pp
	YAKUTAT C-4	59.51388 N	139.26003 W	C028S036E02	COr
182-70-12000-2005-3005-4011	YAKUTAT B-4	59.48936 N	139.28345 W	C028S036E15	COsr
	YAKUTAT C-4	59.51556 N	139.26103 W	C028S036E02	COsr
182-70-12000-2005-3005-4016	YAKUTAT B-4	59.49543 N	139.27717 W	C028S036E14	COr
	YAKUTAT C-4	59.51063 N	139.25267 W	C028S036E11	COr
182-70-12000-2005-3036	YAKUTAT B-4	59.43202 N	139.30033 W	C029S036E01	Sp,Kp,COp
	YAKUTAT B-4	59.43865 N	139.27781 W	C029S037E06	Sp,Kp,COp
182-70-12000-2005-3036-0010	YAKUTAT B-4	59.43325 N	139.28949 W	C029S036E01	Sp,Kp,COp

WATER BODY NUMBER / NAME	MAP SHEET	LAT.	LONG.	LEGAL	SPECIES
182-70-12000-2005-3059	YAKUTAT B-4	59.43875 N	139.28731 W	C028S036E34	Kr,COr,SHr
	YAKUTAT B-4	59.47023 N	139.28580 W	C028S036E22	Kr,COr,SHr
182-70-12000-2006	YAKUTAT B-4	59.40639 N	139.34112 W	C029S036E15	COs
	YAKUTAT B-4	59.43582 N	139.14963 W	C029S037E02	COs
182-70-12000-2006-3101	YAKUTAT B-4	59.41061 N	139.26519 W	C029S037E07	Kp,COr,SHr
	YAKUTAT B-4	59.43985 N	139.17734 W	C028S037E32	Kp,COr,SHr
182-70-12000-2006-3130	YAKUTAT B-4	59.41262 N	139.24288 W	C029S037E08	Kp,COr,SHr
	YAKUTAT B-4	59.43145 N	139.15660 W	C029S037E02	Kp,COr,SHr
182-70-12000-2007	YAKUTAT B-4	59.42381 N	139.31254 W	C029S036E11	Kr,COr,SHr
	YAKUTAT B-4	59.42773 N	139.29239 W	C029S036E01	Kr,COr,SHr
182-70-12000-2009	YAKUTAT B-4	59.42443 N	139.28244 W	C029S037E06	Sp,Kp,COp,Pp
	YAKUTAT C-4	59.50645 N	139.21670 W	C028S037E07	Sp,Kp
182-70-12000-2009-3012	YAKUTAT B-5	59.49491 N	139.55748 W	C028S035E18	COr
	YAKUTAT C-5	59.50742 N	139.54211 W	C028S035E07	COr
182-70-12000-2011	YAKUTAT B-4	59.43371 N	139.24226 W	C029S037E05	COr
	YAKUTAT B-4	59.44231 N	139.22424 W	C028S036E36	COr
182-70-12000-2013	YAKUTAT B-4	59.45062 N	139.20216 W	C028S037E31	Ss,Kp,COpr,DVp
Antlen River	YAKUTAT B-3	59.49712 N	139.12089 W	C028S037E10	COr
182-70-12000-2013-3005	YAKUTAT B-4	59.45307 N	139.19440 W	C028S037E31	Ss,Kp,COp,DVp
	YAKUTAT C-4	59.54861 N	139.17500 W	C027S037E29	Ss,Kp,COs
182-70-12000-2013-3005-4013	YAKUTAT B-4	59.47008 N	139.18733 W	C028S037E20	COpr,DVp
	YAKUTAT C-4	59.54024 N	139.20179 W	C027S037E30	COr
182-70-12000-2013-3005-4013-5014	YAKUTAT B-4	59.48657 N	139.19223 W	C028S037E17	COr
	YAKUTAT B-4	59.48972 N	139.19037 W	C028S037E17	COr
182-70-12000-2013-3005-4013-5050	YAKUTAT C-4	59.50933 N	139.19336 W	C028S037E07	COr
	YAKUTAT C-4	59.51044 N	139.17933 W	C028S037E08	COr
182-70-12000-2013-3005-4013-5050-0004	YAKUTAT C-4	59.50764 N	139.18886 W	C028S037E08	COr
182-70-12000-2013-3005-4091	YAKUTAT C-4	59.50992 N	139.17269 W	C028S037E08	COr
	YAKUTAT C-4	59.51581 N	139.17614 W	C028S037E05	COr

WATER BODY NUMBER / NAME	MAP SHEET	LAT.	LONG.	LEGAL	SPECIES
182-70-12000-2013-3009	YAKUTAT B-4	59.45357 N	139.16741 W	C028S037E29	Sp,COsr
	YAKUTAT C-4	59.51229 N	139.14339 W	C028S037E04	COr
182-70-12000-2013-3009-4088	YAKUTAT C-4	59.50895 N	139.15254 W	C028S037E09	COr
	YAKUTAT C-4	59.51590 N	139.15231 W	C028S037E04	COr
182-70-12000-2013-3017	YAKUTAT B-4	59.46160 N	139.14855 W	C028S037E28	COr
	YAKUTAT B-4	59.47881 N	139.14582 W	C028S037E21	COr
182-70-12000-2013-3017-4008	YAKUTAT B-4	59.46714 N	139.13895 W	C028S037E28	COr
	YAKUTAT B-4	59.47195 N	139.12856 W	C028S037E22	COr
182-70-12000-2013-3055	YAKUTAT B-3	59.47968 N	139.11185 W	C028S037E22	COr
	YAKUTAT B-3	59.49104 N	139.12282 W	C028S037E15	COr
182-70-12000-2018	YAKUTAT B-4	59.45016 N	139.12711 W	C028S037E34	COr,SHr
	YAKUTAT B-3	59.44387 N	139.09891 W	C028S037E35	COr,SHr
182-70-12000-2020	YAKUTAT B-3	59.45099 N	139.11610 W	C028S037E34	COpr,DVp
Miller Creek	YAKUTAT C-3	59.52046 N	139.01474 W	C028S038E05	COr
182-70-12000-2020-3004	YAKUTAT B-3	59.45049 N	139.11264 W	C028S037E34	COr,SHr
	YAKUTAT B-3	59.44601 N	139.07460 W	C028S037E36	COr,SHr
182-70-12000-2020-3040	YAKUTAT B-3	59.44828 N	139.06911 W	C028S037E36	COr
	YAKUTAT B-3	59.45646 N	139.01705 W	C028S038E29	COr
182-70-12000-2020-3065	YAKUTAT B-3	59.48229 N	139.01930 W	C028S038E17	COr
	YAKUTAT B-3	59.48952 N	139.02607 W	C028S038E18	COr
182-70-12000-2020-3085	YAKUTAT B-3	59.48306 N	139.01842 W	C028S038E17	COr
	YAKUTAT C-3	59.50817 N	139.02275 W	C028S038E08	COr
182-70-12000-2020-3097	YAKUTAT C-3	59.51252 N	139.01626 W	C028S038E05	COr
	YAKUTAT C-3	59.52099 N	139.02066 W	C028S038E05	COr
182-70-12000-2026	YAKUTAT B-3	59.45878 N	139.10014 W	C028S037E26	COr
	YAKUTAT B-3	59.46272 N	139.07807 W	C028S037E25	COr
182-70-12000-2026-0010	YAKUTAT B-3	59.46103 N	139.09155 W	C028S037E26	COr
182-70-12000-2090	YAKUTAT B-3	59.46742 N	139.09623 W	C028S037E26	COr,SHr
	YAKUTAT B-3	59.46937 N	139.05695 W	C028S037E24	COr,SHr

WATER BODY NUMBER / NAME	MAP SHEET	LAT.	LONG.	LEGAL	SPECIES
182-70-12000-2100	YAKUTAT B-3	59.47709 N	139.09192 W	C028S037E23	COr
	YAKUTAT B-3	59.47294 N	139.06522 W	C028S037E24	COr
182-70-12000-2110	YAKUTAT B-3	59.47935 N	139.09191 W	C028S037E23	COr
	YAKUTAT B-3	59.48145 N	139.04950 W	C028S038E19	COr
182-70-12000-2110-3009	YAKUTAT B-3	59.48145 N	139.08468 W	C028S037E23	COr
	YAKUTAT B-3	59.49301 N	139.08985 W	C028S037E14	COr
182-70-12000-2110-3010	YAKUTAT B-3	59.48154 N	139.08413 W	C028S037E23	COr
	YAKUTAT B-3	59.47446 N	139.05464 W	C028S037E24	COr
182-70-12000-2110-3010-4009	YAKUTAT B-3	59.47976 N	139.07937 W	C028S037E24	COr
	YAKUTAT B-3	59.48077 N	139.06561 W	C028S037E24	COr
182-70-12000-2110-3011	YAKUTAT B-3	59.48178 N	139.08421 W	C028S037E23	COr
	YAKUTAT B-3	59.48821 N	139.06935 W	C028S037E13	COr
182-70-12000-2110-3011-4051	YAKUTAT B-3	59.48770 N	139.07542 W	C028S037E13	COr
	YAKUTAT B-3	59.49399 N	139.07721 W	C028S037E13	COr
182-70-12000-2128	YAKUTAT B-3	59.48808 N	139.09480 W	C028S037E14	COr
	YAKUTAT B-3	59.49369 N	139.09160 W	C028S037E14	COr
182-70-12000-2150	YAKUTAT B-3	59.49529 N	139.10627 W	C028S037E14	Kr,COr
	YAKUTAT C-3	59.57974 N	139.08348 W	C027S037E14	Kr,COr
182-70-12000-2150-3020	YAKUTAT C-3	59.51348 N	139.08370 W	C028S037E02	COr
	YAKUTAT C-3	59.51352 N	139.08034 W	C028S037E02	COr
182-70-12000-2150-3040	YAKUTAT C-3	59.53458 N	139.06439 W	C027S037E36	COr
	YAKUTAT C-3	59.55244 N	139.05171 W	C027S037E25	COr
182-70-12000-2150-3080	YAKUTAT C-3	59.56727 N	139.07317 W	C027S037E24	COpr
	YAKUTAT C-3	59.57286 N	139.05367 W	C027S037E13	COpr
182-70-12000-2151	YAKUTAT B-3	59.49486 N	139.10578 W	C028S037E14	COr,SHr
	YAKUTAT C-3	59.53157 N	139.09764 W	C027S037E35	COr,SHr
182-70-12000-2151-3030	YAKUTAT C-3	59.51797 N	139.10843 W	C028S037E03	COr
	YAKUTAT C-3	59.51641 N	139.11424 W	C028S037E03	COr
182-70-12000-2151-3031	YAKUTAT C-3	59.51946 N	139.10810 W	C028S037E03	COr
	YAKUTAT C-3	59.53811 N	139.08294 W	C027S037E35	COr

WATER BODY NUMBER / NAME	MAP SHEET	LAT.	LONG.	LEGAL	SPECIES
182-70-12000-2151-3038	YAKUTAT C-3	59.52114 N	139.10748 W	C028S037E02	COr
	YAKUTAT C-3	59.52434 N	139.10912 W	C028S037E03	COr
182-70-12000-2151-3043	YAKUTAT C-3	59.52877 N	139.10413 W	C027S037E35	COr
	YAKUTAT C-3	59.53071 N	139.10591 W	C027S037E35	COr
182-70-12000-2909	YAKUTAT B-4	59.43906 N	139.24516 W	C028S036E36	COr
	YAKUTAT B-4	59.45184 N	139.22167 W	C028S036E36	COr
182-70-12000-2911	YAKUTAT B-4	59.44599 N	139.21690 W	C028S037E31	COr
	YAKUTAT B-4	59.45443 N	139.19971 W	C028S037E30	COr
182-80-10100	YAKUTAT B-5	59.45412 N	139.62218 W	C028S034E27	Sp,COs,Pp,SHp,DVp,CTp,SMp
Lost River	YAKUTAT B-5	59.49835 N	139.56072 W	C028S035E07	COs
182-80-10100-2003	YAKUTAT B-5	59.46671 N	139.61583 W	C028S034E26	COr
	YAKUTAT B-5	59.47481 N	139.65102 W	C028S034E21	COr
182-80-10100-2005	YAKUTAT B-5	59.46774 N	139.61366 W	C028S034E23	Sp,COs,SHp,DVp,CTp,SMp
Tawah Creek	YAKUTAT C-5	59.50572 N	139.75193 W	C028S033E12	Ss,COs,DVp,CTp
182-80-10100-2005-0010	YAKUTAT C-5	59.51028 N	139.75972 W	C028S033E12	Sp,COp,DVp,CTp
Summit Lake					
182-80-10100-2005-3010	YAKUTAT B-5	59.48918 N	139.69516 W	C028S034E17	COs
	YAKUTAT B-5	59.49789 N	139.67844 W	C028S034E08	COs
182-80-10100-2005-3012	YAKUTAT B-5	59.49035 N	139.70011 W	C028S034E17	COsr,SMp
	YAKUTAT C-5	59.52328 N	139.66229 W	C028S034E04	COsr,SMp
182-80-10100-2005-3014	YAKUTAT B-5	59.49666 N	139.72168 W	C028S034E07	COsr,SMs
	YAKUTAT C-5	59.53556 N	139.66667 W	C027S034E33	COsr
182-80-10100-2005-3014-4010	YAKUTAT C-5	59.51438 N	139.68646 W	C028S034E05	COp
	YAKUTAT C-5	59.51228 N	139.68266 W	C028S034E05	COp
182-80-10100-2005-3014-4015	YAKUTAT C-5	59.52283 N	139.68072 W	C028S034E05	COs
	YAKUTAT C-5	59.52589 N	139.68940 W	C027S034E32	COs
182-80-10100-2005-3022	YAKUTAT C-5	59.51419 N	139.75998 W	C028S033E01	Ssr,COsr,DVr,CTp
Ophir Creek	YAKUTAT C-5	59.54294 N	139.69491 W	C027S034E29	Ssr,COsr,DVr
182-80-10100-2005-3022-4010	YAKUTAT C-5	59.51778 N	139.74694 W	C028S033E01	Ssr,COsr,DVr
	YAKUTAT C-5	59.53082 N	139.72622 W	C027S034E31	Ssr,COsr,DVr

WATER BODY NUMBER / NAME	MAP SHEET	LAT.	LONG.	LEGAL	SPECIES
182-80-10100-2005-3022-4010-5010	YAKUTAT C-5	59.52020 N	139.73909 W	C028S033E01	Ssr,COsr,DVr
	YAKUTAT C-5	59.52351 N	139.73835 W	C028S033E01	Ssr,COsr,DVr
182-80-10100-2005-3022-4120	YAKUTAT C-5	59.54005 N	139.69647 W	C027S034E29	Ssr,COsr,DVr
	YAKUTAT C-5	59.54184 N	139.69245 W	C027S034E29	Ssr,COsr,DVr
182-80-10100-2005-3030	YAKUTAT C-5	59.51499 N	139.76724 W	C028S033E02	COr
	YAKUTAT C-5	59.52831 N	139.74719 W	C027S033E36	COr
182-80-10100-2005-3030-4015	YAKUTAT C-5	59.52017 N	139.75758 W	C028S033E01	COr
	YAKUTAT C-5	59.52309 N	139.75722 W	C028S033E01	COr
182-80-10100-2011	YAKUTAT B-5	59.47923 N	139.60438 W	C028S034E23	COsr,Pp,SHr,DVr
	YAKUTAT C-5	59.53631 N	139.55003 W	C027S035E31	COr
182-80-10100-2011-0010	YAKUTAT C-5	59.51278 N	139.66139 W	C028S034E04	COp
182-80-10100-2011-3017	YAKUTAT B-5	59.49331 N	139.62347 W	C028S034E15	COr
	YAKUTAT C-5	59.50338 N	139.65007 W	C028S034E09	COr
182-80-10100-2011-3020	YAKUTAT C-5	59.50376 N	139.64281 W	C028S034E10	COr
	YAKUTAT C-5	59.51899 N	139.63245 W	C028S034E03	COr
182-80-10100-2011-3023	YAKUTAT C-5	59.51716 N	139.65930 W	C028S034E04	COsr,Pp
	YAKUTAT C-5	59.53444 N	139.60212 W	C027S034E35	COr
182-80-10100-2011-3023-4011	YAKUTAT C-5	59.51859 N	139.65888 W	C028S034E04	COs,Ps
	YAKUTAT C-5	59.52065 N	139.65821 W	C028S034E04	COs,Ps
182-80-10100-2011-3023-4019	YAKUTAT C-5	59.52028 N	139.62889 W	C028S034E03	COr
	YAKUTAT C-5	59.53288 N	139.62995 W	C027S034E34	COr
182-80-10100-2011-3023-4041	YAKUTAT C-5	59.52016 N	139.61636 W	C028S034E02	COr
	YAKUTAT C-5	59.53168 N	139.61900 W	C027S034E34	COr
182-80-10100-2011-3023-4047	YAKUTAT C-5	59.51859 N	139.60963 W	C028S034E02	COr
	YAKUTAT C-5	59.53306 N	139.61800 W	C027S034E35	COr
182-80-10100-2011-3023-4049	YAKUTAT C-5	59.51818 N	139.60793 W	C028S034E02	COr
	YAKUTAT C-5	59.52342 N	139.60999 W	C028S034E02	COr
182-80-10100-2011-3023-4053	YAKUTAT C-5	59.51751 N	139.60560 W	C028S034E02	COr
	YAKUTAT C-5	59.52921 N	139.61241 W	C027S034E35	COr

WATER BODY NUMBER / NAME	MAP SHEET	LAT.	LONG.	LEGAL	SPECIES
182-80-10100-2011-3023-4057	YAKUTAT C-5	59.51712 N	139.60405 W	C028S034E02	COr
	YAKUTAT C-5	59.53258 N	139.61185 W	C027S034E35	COr
182-80-10100-2011-3023-4059	YAKUTAT C-5	59.51663 N	139.60218 W	C028S034E02	COr
	YAKUTAT C-5	59.52333 N	139.60300 W	C028S034E02	COr
182-80-10100-2011-3023-4061	YAKUTAT C-5	59.51567 N	139.59857 W	C028S034E02	COr
	YAKUTAT C-5	59.53765 N	139.61625 W	C027S034E35	COr
182-80-10100-2011-3023-4065	YAKUTAT C-5	59.51512 N	139.59670 W	C028S034E02	COr
	YAKUTAT C-5	59.51849 N	139.59782 W	C028S034E02	COr
182-80-10100-2011-3023-4069	YAKUTAT C-5	59.51434 N	139.59384 W	C028S034E02	COr
	YAKUTAT C-5	59.51956 N	139.59633 W	C028S034E02	COr
182-80-10100-2061	YAKUTAT B-5	59.49311 N	139.57669 W	C028S034E13	COr
	YAKUTAT C-5	59.53056 N	139.59122 W	C027S034E35	COr
182-80-10100-2071	YAKUTAT B-5	59.49514 N	139.57154 W	C028S034E13	COr
	YAKUTAT C-5	59.54462 N	139.58276 W	C027S034E25	COr
182-80-10100-2071-3071	YAKUTAT C-5	59.54016 N	139.58405 W	C027S034E25	COr
	YAKUTAT C-5	59.54272 N	139.59198 W	C027S034E26	COr
182-80-10100-2087	YAKUTAT B-5	59.49835 N	139.56072 W	C028S035E07	COr
	YAKUTAT C-5	59.55209 N	139.58255 W	C027S034E25	COr
183-10-10030	YAKUTAT C-5	59.70595 N	139.56012 W	C025S035E31	Pp
	YAKUTAT C-5	59.70750 N	139.55847 W	C025S035E31	Pp
183-10-10040	YAKUTAT C-5	59.71190 N	139.52607 W	C025S035E32	COp
	YAKUTAT C-5	59.71371 N	139.52603 W	C025S035E29	COp
183-10-10200	YAKUTAT C-5	59.61404 N	139.57933 W	C026S034E36	Ps
	YAKUTAT C-5	59.61666 N	139.57695 W	C026S034E36	Ps
183-10-10400	YAKUTAT C-5	59.58067 N	139.69370 W	C027S034E17	COr
	YAKUTAT C-5	59.57579 N	139.68594 W	C027S034E17	COr
183-10-10400-2001	YAKUTAT C-5	59.58103 N	139.69081 W	C027S034E17	COr
	YAKUTAT C-5	59.58334 N	139.68417 W	C027S034E08	COr
183-10-10400-2007	YAKUTAT C-5	59.57846 N	139.68584 W	C027S034E17	COr
	YAKUTAT C-5	59.58022 N	139.68199 W	C027S034E17	COr

WATER BODY NUMBER / NAME	MAP SHEET	LAT.	LONG.	LEGAL	SPECIES
183-10-10500	YAKUTAT C-5	59.57590 N	139.70280 W	C027S034E17	COsr,Ps
	YAKUTAT C-5	59.57047 N	139.68439 W	C027S034E17	COr
183-10-10500-2008	YAKUTAT C-5	59.56968 N	139.69280 W	C027S034E17	COr
	YAKUTAT C-5	59.56628 N	139.68775 W	C027S034E20	COr
183-10-10500-2008-0010	YAKUTAT C-5	59.56611 N	139.69722 W	C027S034E20	COr
183-10-10600	YAKUTAT C-5	59.56357 N	139.72482 W	C027S034E19	Ss,COs
	YAKUTAT C-5	59.55829 N	139.71998 W	C027S034E19	Ss,COs
183-10-10700	YAKUTAT C-5	59.55984 N	139.74327 W	C027S033E24	COr
	YAKUTAT C-5	59.55580 N	139.73874 W	C027S033E24	COr
183-10-10700-0010	YAKUTAT C-5	59.55889 N	139.74194 W	C027S033E24	COr
183-10-11400	YAKUTAT D-5	59.77525 N	139.57688 W	C025S034E01	COp
	YAKUTAT D-5	59.81504 N	139.50963 W	C024S034E24	COs
183-10-11400-2020	YAKUTAT D-5	59.78334 N	139.51882 W	C025S035E05	COs
	YAKUTAT D-4	59.76013 N	139.46465 W	C025S035E10	COs
183-10-11400-2030	YAKUTAT D-5	59.78621 N	139.50257 W	C024S034E36	COs
	YAKUTAT D-4	59.77489 N	139.47611 W	C025S035E03	COs
183-10-11400-2040	YAKUTAT D-4	59.78775 N	139.49598 W	C024S035E31	COs
	YAKUTAT D-4	59.78938 N	139.47157 W	C024S035E32	COs
183-15-10080	YAKUTAT C-4	59.64655 N	139.25441 W	C026S036E23	COr,DVr
	YAKUTAT C-4	59.64792 N	139.25033 W	C026S036E23	COr,DVr
183-15-10090	YAKUTAT C-4	59.60268 N	139.22753 W	C027S036E01	COr,DVr
	YAKUTAT C-4	59.58277 N	139.21556 W	C027S037E18	COr,DVr
183-15-10093	YAKUTAT C-4	59.59341 N	139.25041 W	C027S036E11	COr,DVr
	YAKUTAT C-4	59.59305 N	139.24417 W	C027S036E12	COr,DVr
183-15-10100	YAKUTAT C-4	59.57223 N	139.25805 W	C027S036E14	COp
	YAKUTAT C-4	59.57266 N	139.22078 W	C027S037E18	COp
183-15-10120	YAKUTAT C-4	59.56361 N	139.28305 W	C027S036E22	COp
	YAKUTAT C-4	59.56000 N	139.26417 W	C027S036E23	COp

WATER BODY NUMBER / NAME	MAP SHEET	LAT.	LONG.	LEGAL	SPECIES
183-15-10130	YAKUTAT C-4	59.57000 N	139.31889 W	C027S036E16	COp
	YAKUTAT C-4	59.55466 N	139.31142 W	C027S036E21	COp
183-15-10134	YAKUTAT C-4	59.57535 N	139.33044 W	C027S036E16	COr,DVr
	YAKUTAT C-4	59.57319 N	139.33578 W	C027S036E17	COr,DVr
183-15-10137	YAKUTAT C-4	59.58230 N	139.34227 W	C027S036E17	COr,DVr
	YAKUTAT C-4	59.57999 N	139.34208 W	C027S036E17	COr,DVr
183-15-10145	YAKUTAT C-4	59.60168 N	139.33689 W	C027S036E05	COr,DVr
	YAKUTAT C-4	59.60354 N	139.33894 W	C027S036E05	COr,DVr
183-15-10160	YAKUTAT C-4	59.62583 N	139.29278 W	C026S036E34	COr,DVr
	YAKUTAT C-4	59.62472 N	139.29722 W	C026S036E34	COr,DVr
183-15-11100	YAKUTAT D-5	59.93261 N	139.67098 W	C023S034E07	COs
	YAKUTAT D-5	59.95929 N	139.69382 W	C022S033E36	COs
183-20-10450	YAKUTAT C-7	59.69957 N	140.41252 W	C025S029E36	COp
	YAKUTAT C-7	59.70798 N	140.50435 W	C025S029E33	COs
183-20-10450-0010	YAKUTAT C-7	59.70836 N	140.51126 W	C025S029E33	COs
183-20-10450-2008	YAKUTAT C-7	59.70290 N	140.42514 W	C025S029E36	COp
	YAKUTAT C-7	59.73607 N	140.42406 W	C025S029E24	COp
183-20-10450-2010	YAKUTAT C-7	59.70375 N	140.43851 W	C025S029E36	COp
	YAKUTAT C-7	59.72959 N	140.43047 W	C025S029E24	COp
183-20-10450-2012	YAKUTAT C-7	59.70347 N	140.44265 W	C025S029E35	COp
	YAKUTAT C-7	59.73203 N	140.43901 W	C025S029E24	COs
183-20-10450-2014	YAKUTAT C-7	59.70584 N	140.45309 W	C025S029E35	COs
	YAKUTAT C-7	59.72614 N	140.43918 W	C025S029E25	COs
183-20-10450-2016	YAKUTAT C-7	59.70735 N	140.48759 W	C025S029E34	COs
	YAKUTAT C-7	59.72373 N	140.47062 W	C025S029E27	COs
183-20-10460	YAKUTAT C-7	59.70184 N	140.41557 W	C025S029E36	COp
	YAKUTAT C-7	59.73828 N	140.42045 W	C025S029E24	COp
183-20-10500	YAKUTAT C-7	59.70010 N	140.39193 W	C025S030E31	COp
Alder Stream	YAKUTAT C-7	59.74000 N	140.41669 W	C025S029E24	COp

WATER BODY NUMBER / NAME	MAP SHEET	LAT.	LONG.	LEGAL	SPECIES
183-20-10500-2011	YAKUTAT C-7	59.70617 N	140.39190 W	C025S030E31	COp
	YAKUTAT C-7	59.72955 N	140.40824 W	C025S030E19	COp
183-20-10650	YAKUTAT C-7	59.69937 N	140.35326 W	C025S030E33	COp
	YAKUTAT C-7	59.72057 N	140.35659 W	C025S030E28	COp
183-20-10700	YAKUTAT C-7	59.69778 N	140.33944 W	C026S030E04	Sp,COp
	YAKUTAT C-7	59.73125 N	140.39107 W	C025S030E19	Ss,COp
183-20-10700-2010	YAKUTAT C-7	59.71141 N	140.33886 W	C025S030E33	Sp,COp
	YAKUTAT C-7	59.73118 N	140.33856 W	C025S030E21	Sp,COp
183-20-10700-2014	YAKUTAT C-7	59.72284 N	140.34142 W	C025S030E28	Sp,COp
	YAKUTAT C-7	59.73758 N	140.35589 W	C025S030E21	Sp,COp
183-20-10700-2018	YAKUTAT C-7	59.72982 N	140.35879 W	C025S030E20	Sp,COp
	YAKUTAT C-7	59.74162 N	140.35781 W	C025S030E20	Sp,COp
183-20-10800	YAKUTAT C-7	59.69786 N	140.32500 W	C026S030E03	Sp,COp
Manby Stream	YAKUTAT C-7	59.74946 N	140.33446 W	C025S030E16	Ss,COp
183-20-10800-2011	YAKUTAT C-7	59.71519 N	140.32439 W	C025S030E27	Sp,COp
	YAKUTAT C-7	59.72747 N	140.33234 W	C025S030E28	Sp,COp
183-20-10800-2017	YAKUTAT C-7	59.73515 N	140.33561 W	C025S030E21	Sp,COp
	YAKUTAT C-7	59.74280 N	140.35774 W	C025S030E17	Sp,COp
183-20-10900	YAKUTAT C-6	59.71161 N	140.22386 W	C025S031E31	Sp,COs
	YAKUTAT C-7	59.70677 N	140.26987 W	C025S030E36	Sp,COs
183-20-10900-0010	YAKUTAT C-7	59.70469 N	140.28214 W	C025S030E35	Ss,COs
183-20-10900-2010	YAKUTAT C-7	59.71164 N	140.27841 W	C025S030E35	Ss,COs
	YAKUTAT C-7	59.74627 N	140.28331 W	C025S030E14	Ss,COs
183-20-11000	YAKUTAT C-6	59.73302 N	140.18667 W	C025S031E20	COs
	YAKUTAT C-6	59.72194 N	140.21582 W	C025S031E30	COs
183-20-11000-0010	YAKUTAT C-6	59.71917 N	140.22500 W	C025S031E30	COs
183-20-11100	YAKUTAT C-6	59.73254 N	140.19020 W	C025S031E20	Ss,COp
Oscar Stream	YAKUTAT D-6	59.75946 N	140.22763 W	C025S031E07	Ss,COp

WATER BODY NUMBER / NAME	MAP SHEET	LAT.	LONG.	LEGAL	SPECIES
183-20-11100-2030	YAKUTAT C-6	59.74950 N	140.22202 W	C025S031E18	Sp,COp
	YAKUTAT D-6	59.75670 N	140.17954 W	C025S031E09	Sp,COp
183-20-11300	YAKUTAT C-6	59.74379 N	140.15031 W	C025S031E15	Ss,COs
	YAKUTAT D-6	59.75640 N	140.15846 W	C025S031E16	Ss,COs
183-20-11500	YAKUTAT D-6	59.77675 N	140.02195 W	C025S032E05	COs
	YAKUTAT D-6	59.78442 N	140.05160 W	C025S032E06	COs
183-20-11600	YAKUTAT D-6	59.78551 N	139.99009 W	C024S032E31	COp
Kame Stream	YAKUTAT D-6	59.79464 N	140.03642 W	C024S031E36	COp
183-20-11700	YAKUTAT D-6	59.78945 N	139.97702 W	C024S032E32	COp
Sudden Stream	YAKUTAT D-6	59.80615 N	140.00134 W	C024S032E30	COp
183-20-11700-2010	YAKUTAT D-6	59.80026 N	139.97639 W	C024S032E29	COs
	YAKUTAT D-6	59.81434 N	139.96339 W	C024S032E20	COs
183-20-11800	YAKUTAT D-6	59.79323 N	139.95997 W	C024S032E33	COp
	YAKUTAT D-6	59.88419 N	139.95200 W	C023S032E33	COp
183-20-11870	YAKUTAT D-5	59.84722 N	139.78639 W	C024S033E09	COp
Grand Wash River	YAKUTAT D-6	59.90802 N	139.97668 W	C023S032E20	COp
183-20-11870-2010	YAKUTAT D-5	59.83240 N	139.80557 W	C024S033E17	COp
	YAKUTAT D-6	59.91548 N	139.90628 W	C023S032E15	COs
183-20-11870-2010-3010	YAKUTAT D-6	59.86962 N	139.88789 W	C024S032E02	COp
	YAKUTAT D-6	59.89871 N	139.87813 W	C023S032E26	COp
183-20-11870-2040	YAKUTAT D-6	59.90537 N	139.95781 W	C023S032E21	COs
Lucia Stream	YAKUTAT D-6	59.93432 N	139.94115 W	C023S032E09	COs
183-20-11870-2041	YAKUTAT D-6	59.90406 N	139.97510 W	C023S032E20	COp
Kwik Stream	YAKUTAT D-6	59.92994 N	140.01296 W	C023S032E07	COp
183-20-11910	YAKUTAT D-5	59.89962 N	139.74333 W	C023S033E27	COs
	YAKUTAT D-5	59.91262 N	139.80758 W	C023S033E20	COs
183-20-12200	YAKUTAT D-5	59.91461 N	139.72485 W	C023S033E23	Sp,COs
Esker Stream	YAKUTAT D-5	59.92506 N	139.78032 W	C023S033E16	Ss,COs
183-20-12200-2020	YAKUTAT D-5	59.92671 N	139.76182 W	C023S033E16	Ss,COs
	YAKUTAT D-5	59.93955 N	139.75542 W	C023S033E10	Ss,COs

WATER BODY NUMBER / NAME	MAP SHEET	LAT.	LONG.	LEGAL	SPECIES
183-40-10100	YAKUTAT C-5	59.64416 N	139.57694 W	C026S034E24	COp,Pp,SHs,DVp
Humpback Creek	YAKUTAT C-5	59.63315 N	139.55311 W	C026S035E30	COp,DVp
183-40-10100-0010	YAKUTAT C-5	59.63426 N	139.53659 W	C026S035E30	COp,DVp
183-50-10100	YAKUTAT C-5	59.54649 N	139.80859 W	C027S033E27	Sp,COp,SHp,DVp,CTp
Ankau Saltchucks	YAKUTAT C-5	59.51500 N	139.77250 W	C028S033E02	Sp,COp,DVp,CTp
183-50-10100-0010	YAKUTAT C-5	59.53083 N	139.82139 W	C027S033E33	Sp,COp,SHp,DVp,CTp
Hardy Lake					
183-50-10100-0020	YAKUTAT C-5	59.51834 N	139.78639 W	C028S033E02	Sp,COp,DVp,CTp
Aka Lake					
183-50-10100-2004	YAKUTAT C-5	59.54496 N	139.85215 W	C027S033E29	COs
	YAKUTAT C-5	59.54828 N	139.83590 W	C027S033E28	COs
183-50-10100-2007	YAKUTAT C-5	59.53219 N	139.80893 W	C027S033E34	COp,SHp,DVp
	YAKUTAT C-5	59.53283 N	139.80828 W	C027S033E34	COp,SHp,DVp
184-10-10100	ICY BAY D-1	59.81182 N	141.15256 W	C024S025E28	COp
Yana River	YAKUTAT D-8	59.84991 N	140.99991 W	C024S026E08	COp
184-10-10100-2005	ICY BAY D-1	59.80482 N	141.11062 W	C024S025E27	COs
	ICY BAY D-1	59.81554 N	141.13614 W	C024S025E21	COs
184-10-10100-2011	ICY BAY D-1	59.83322 N	141.08649 W	C024S025E14	COs
	ICY BAY D-1	59.86865 N	141.12997 W	C024S025E04	COs
184-10-10100-2011-3051	ICY BAY D-1	59.85500 N	141.10964 W	C024S025E10	COsr
	ICY BAY D-1	59.84940 N	141.10806 W	C024S025E10	COsr
184-10-10100-2016	ICY BAY D-1	59.80126 N	141.09568 W	C024S025E27	COs
	YAKUTAT D-8	59.78639 N	140.92361 W	C024S026E34	COs
184-10-10100-2016-3019	ICY BAY D-1	59.79199 N	141.06038 W	C024S025E36	COp
	YAKUTAT D-8	59.81535 N	140.97105 W	C024S026E21	COp
184-10-10100-2016-3019-4010	ICY BAY D-1	59.79329 N	141.05251 W	C024S025E36	COs
	YAKUTAT D-8	59.78933 N	140.94370 W	C024S026E34	COs
184-10-10100-2016-3019-4016	ICY BAY D-1	59.79342 N	141.04188 W	C024S025E36	COp
	YAKUTAT D-8	59.78849 N	140.97938 W	C024S026E33	COp

WATER BODY NUMBER / NAME	MAP SHEET	LAT.	LONG.	LEGAL	SPECIES
184-10-10500	YAKUTAT C-8	59.73872 N	140.87884 W	C025S026E24	COp
Fountain Stream	YAKUTAT D-8	59.75644 N	140.85334 W	C025S027E18	COp
184-10-10500-2003	YAKUTAT C-8	59.73942 N	140.88111 W	C025S026E24	COp
	YAKUTAT D-8	59.76468 N	140.88005 W	C025S026E12	COp
184-10-10500-2003-3015	YAKUTAT D-8	59.75665 N	140.89676 W	C025S026E11	COp
	YAKUTAT D-8	59.77390 N	140.90629 W	C025S026E02	COp
184-10-10500-2003-3025	YAKUTAT D-8	59.76001 N	140.89394 W	C025S026E11	COp
	YAKUTAT D-8	59.77378 N	140.89386 W	C025S026E02	COp
185-10-10100	ICY BAY D-2	59.86353 N	141.39352 W	C024S023E01	COs
	ICY BAY D-1	59.92431 N	141.21908 W	C023S024E13	COs
185-10-10100-2011	ICY BAY D-1	59.86437 N	141.37094 W	C024S024E06	COs
	ICY BAY D-1	59.89739 N	141.31161 W	C023S024E28	COs
185-10-10100-2011-3005	ICY BAY D-1	59.86820 N	141.36949 W	C024S024E06	COr
	ICY BAY D-1	59.91566 N	141.34371 W	C023S024E17	COr
185-10-10100-2011-3005-4025	ICY BAY D-1	59.88722 N	141.36945 W	C023S024E30	COr
	ICY BAY D-1	59.91202 N	141.36932 W	C023S024E19	COr
185-10-10100-2021	ICY BAY D-1	59.85491 N	141.32194 W	C024S024E09	COs
	ICY BAY D-1	59.93817 N	141.25816 W	C023S024E11	COs
185-10-10100-2029	ICY BAY D-1	59.84748 N	141.28376 W	C024S024E10	COr
	ICY BAY D-1	59.91224 N	141.24711 W	C023S024E23	COr
185-10-10100-2031	ICY BAY D-1	59.84642 N	141.27363 W	C024S024E10	COs
	ICY BAY D-1	59.93406 N	141.22764 W	C023S024E12	COs
185-10-10100-2031-3050	ICY BAY D-1	59.87469 N	141.24034 W	C023S024E35	COr
	ICY BAY D-1	59.89039 N	141.22083 W	C023S024E25	COr
185-10-10100-2031-3064	ICY BAY D-1	59.88690 N	141.23606 W	C023S024E25	COr
	ICY BAY D-1	59.89157 N	141.23405 W	C023S024E25	COr
185-10-10100-2031-3068	ICY BAY D-1	59.88854 N	141.23704 W	C023S024E25	COr
	ICY BAY D-1	59.89261 N	141.23598 W	C023S024E25	COr
185-10-10100-2040	ICY BAY D-1	59.83483 N	141.21507 W	C024S024E13	COs
	ICY BAY D-1	59.87744 N	141.15303 W	C023S025E33	COs

WATER BODY NUMBER / NAME	MAP SHEET	LAT.	LONG.	LEGAL	SPECIES
185-10-10100-2048	ICY BAY D-1	59.85302 N	141.20614 W	C024S025E07	COr
	ICY BAY D-1	59.86685 N	141.16596 W	C024S025E05	COr
185-10-10100-2048-3014	ICY BAY D-1	59.84826 N	141.17636 W	C024S025E08	COr
	ICY BAY D-1	59.83913 N	141.13584 W	C024S025E16	COr
185-10-10100-2048-3014-4023	ICY BAY D-1	59.84157 N	141.14551 W	C024S025E16	COr
	ICY BAY D-1	59.84398 N	141.14024 W	C024S025E09	COr
185-10-10100-2048-3020	ICY BAY D-1	59.85334 N	141.17355 W	C024S025E08	COr
	ICY BAY D-1	59.86062 N	141.14741 W	C024S025E04	COr
185-10-10100-2058	ICY BAY D-1	59.86046 N	141.20531 W	C024S025E06	COsr
	ICY BAY D-1	59.88686 N	141.15953 W	C023S025E29	COsr
185-10-10100-2058-3038	ICY BAY D-1	59.87766 N	141.17081 W	C023S025E32	COsr
	ICY BAY D-1	59.88406 N	141.15584 W	C023S025E32	COsr
185-10-10100-2061	ICY BAY D-1	59.86545 N	141.20991 W	C024S025E06	COr
	ICY BAY D-1	59.89084 N	141.21243 W	C023S024E25	COr
185-10-10100-2061-3020	ICY BAY D-1	59.87849 N	141.21266 W	C023S024E36	COr
	ICY BAY D-1	59.88469 N	141.20612 W	C023S025E31	COr
185-10-10100-2065	ICY BAY D-1	59.86779 N	141.20787 W	C024S025E06	COr
	ICY BAY D-1	59.90708 N	141.22220 W	C023S024E24	COr
185-10-10100-2082	ICY BAY D-1	59.89688 N	141.21054 W	C023S025E30	COr
	ICY BAY D-1	59.90596 N	141.19130 W	C023S025E19	COr
185-10-10100-2082-3010	ICY BAY D-1	59.89821 N	141.20591 W	C023S025E30	COr
	ICY BAY D-1	59.89854 N	141.18800 W	C023S025E30	COr
186-10-11000	ICY BAY D-2	59.88162 N	141.45011 W	C023S023E34	COp
	ICY BAY D-2	59.90451 N	141.38466 W	C023S024E19	COs
186-15-10400	ICY BAY D-2	59.95594 N	141.65253 W	C023S022E04	COp
	ICY BAY D-2	59.99090 N	141.58600 W	C022S022E24	COs
186-15-10400-2011	ICY BAY D-2	59.96311 N	141.63640 W	C022S022E34	COs
	ICY BAY D-2	59.96763 N	141.64036 W	C022S022E34	COs
186-15-10400-2015	ICY BAY D-2	59.96966 N	141.61805 W	C022S022E34	COs
	ICY BAY D-2	59.97121 N	141.63954 W	C022S022E34	COs

WATER BODY NUMBER / NAME	MAP SHEET	LAT.	LONG.	LEGAL	SPECIES
186-15-10400-2023	ICY BAY D-2	59.97632 N	141.60938 W	C022S022E26	COsr
	ICY BAY D-2	59.97719 N	141.61460 W	C022S022E26	COsr
186-15-10550	ICY BAY D-2	59.98955 N	141.51788 W	C022S023E20	COs
Carson Creek	ICY BAY D-2	59.99999 N	141.52029 W	C022S023E20	COs
186-15-10550-2005	ICY BAY D-2	59.98755 N	141.51742 W	C022S023E29	COp
	ICY BAY D-2	59.97509 N	141.58104 W	C022S022E25	COp
186-15-10550-2005-3026	ICY BAY D-2	59.97969 N	141.54047 W	C022S023E30	COp
	ICY BAY D-2	59.98219 N	141.57095 W	C022S022E25	COp
186-15-10550-2005-3040	ICY BAY D-2	59.97422 N	141.55558 W	C022S023E30	COp
	ICY BAY D-2	59.96866 N	141.59043 W	C022S022E35	COp
186-15-10600	BERING GLACIER A-1	60.03639 N	141.28806 W	C022S024E03	COs
	BERING GLACIER A-1	60.06052 N	141.16680 W	C021S025E29	COs
186-15-10700	BERING GLACIER A-1	60.00796 N	141.26885 W	C022S024E14	COs
	BERING GLACIER A-1	60.01943 N	141.25362 W	C022S024E11	COs
186-15-10800	ICY BAY D-1	59.98858 N	141.26413 W	C022S024E23	COp
Caetani River	BERING GLACIER A-1	60.01017 N	141.20245 W	C022S025E18	COs
186-15-10800-2025	BERING GLACIER A-1	60.01017 N	141.20245 W	C022S025E18	COs
	BERING GLACIER A-1	60.04377 N	141.18010 W	C022S025E05	COs
191-10-11370	BERING GLACIER A-4	60.06405 N	142.42024 W	C021S018E30	COp
	BERING GLACIER A-4	60.06813 N	142.40727 W	C021S018E30	COp
191-10-11400	BERING GLACIER A-4	60.06587 N	142.43164 W	C021S017E25	COr,Ps
	BERING GLACIER A-4	60.08212 N	142.42047 W	C021S018E19	COr
191-10-11400-2004	BERING GLACIER A-4	60.06794 N	142.42829 W	C021S017E25	COr
	BERING GLACIER A-4	60.06724 N	142.42462 W	C021S017E25	COr
191-10-11400-2016	BERING GLACIER A-4	60.07673 N	142.42589 W	C021S017E24	COr
	BERING GLACIER A-4	60.08013 N	142.41840 W	C021S018E19	COr
191-10-11470	BERING GLACIER A-4	60.07506 N	142.46318 W	C021S017E23	COr,Ps
Mink Creek	BERING GLACIER A-4	60.10115 N	142.39233 W	C021S018E17	COr
191-10-11470-2006	BERING GLACIER A-4	60.07905 N	142.46533 W	C021S017E23	COr
	BERING GLACIER A-4	60.08728 N	142.41361 W	C021S018E19	COr

WATER BODY NUMBER / NAME	MAP SHEET	LAT.	LONG.	LEGAL	SPECIES
191-10-11470-2006-3020	BERING GLACIER A-4	60.07873 N	142.43303 W	C021S017E24	COr
	BERING GLACIER A-4	60.08353 N	142.41637 W	C021S018E19	COr
191-10-11470-2006-3026	BERING GLACIER A-4	60.08260 N	142.43687 W	C021S017E24	COr
	BERING GLACIER A-4	60.08207 N	142.43550 W	C021S017E24	COr
191-10-11470-2006-3030	BERING GLACIER A-4	60.08333 N	142.43590 W	C021S017E24	COr
	BERING GLACIER A-4	60.08429 N	142.43047 W	C021S017E24	COr
191-10-11470-2006-3030-4003	BERING GLACIER A-4	60.08378 N	142.43462 W	C021S017E24	COr
	BERING GLACIER A-4	60.08458 N	142.43409 W	C021S017E24	COr
191-10-11470-2006-3034	BERING GLACIER A-4	60.08372 N	142.43565 W	C021S017E24	COr
	BERING GLACIER A-4	60.08407 N	142.43511 W	C021S017E24	COr
191-10-11470-2006-3038	BERING GLACIER A-4	60.08564 N	142.43508 W	C021S017E24	COr
	BERING GLACIER A-4	60.08679 N	142.43226 W	C021S017E24	COr
191-10-11470-2006-3044	BERING GLACIER A-4	60.08826 N	142.43088 W	C021S017E24	COr
	BERING GLACIER A-4	60.08801 N	142.43032 W	C021S017E24	COr
191-10-11470-2012	BERING GLACIER A-4	60.09261 N	142.43287 W	C021S017E13	COr
	BERING GLACIER A-4	60.09888 N	142.41939 W	C021S018E18	COr
191-10-11470-2012-3022	BERING GLACIER A-4	60.09503 N	142.42755 W	C021S017E13	COr
	BERING GLACIER A-4	60.09639 N	142.42219 W	C021S018E18	COr
191-10-11470-2012-3022-4006	BERING GLACIER A-4	60.09545 N	142.42541 W	C021S017E13	COr
	BERING GLACIER A-4	60.09564 N	142.42403 W	C021S018E18	COr
191-10-11470-2018	BERING GLACIER A-4	60.09337 N	142.42890 W	C021S017E13	COr,Ps
	BERING GLACIER A-4	60.09554 N	142.40146 W	C021S018E18	COr,Ps
191-10-11470-2018-3016	BERING GLACIER A-4	60.09335 N	142.42196 W	C021S018E18	COr
	BERING GLACIER A-4	60.08979 N	142.41701 W	C021S018E18	COr
191-10-11470-2018-3040	BERING GLACIER A-4	60.09546 N	142.40337 W	C021S018E18	COr
	BERING GLACIER A-4	60.09313 N	142.40067 W	C021S018E18	COr
191-10-11470-2050	BERING GLACIER A-4	60.09871 N	142.41232 W	C021S018E18	COr
	BERING GLACIER A-4	60.09778 N	142.40737 W	C021S018E18	COr
191-10-11470-2054	BERING GLACIER A-4	60.09934 N	142.41148 W	C021S018E18	COr
	BERING GLACIER A-4	60.09825 N	142.40567 W	C021S018E18	COr

WATER BODY NUMBER / NAME	MAP SHEET	LAT.	LONG.	LEGAL	SPECIES
191-10-11470-2058	BERING GLACIER A-4	60.10011 N	142.40993 W	C021S018E18	COr
	BERING GLACIER A-4	60.09959 N	142.40564 W	C021S018E18	COr
191-10-11470-2058-3010	BERING GLACIER A-4	60.09979 N	142.40873 W	C021S018E18	COr
	BERING GLACIER A-4	60.09930 N	142.40816 W	C021S018E18	COr
191-20-11000	BERING GLACIER A-4	60.04722 N	142.22306 W	C021S019E31	COp,DVp
White River	BERING GLACIER A-3	60.07254 N	142.11301 W	C021S019E26	COp,DVp
191-20-11000-2003	BERING GLACIER A-4	60.04735 N	142.21412 W	C021S019E32	COp
	BERING GLACIER A-4	60.05003 N	142.21244 W	C021S019E32	COp
191-20-11000-2007	BERING GLACIER A-4	60.04922 N	142.20940 W	C021S019E32	COr
	BERING GLACIER A-4	60.05079 N	142.20749 W	C021S019E32	COr
191-20-11000-2013	BERING GLACIER A-4	60.05346 N	142.20573 W	C021S019E32	COr
	BERING GLACIER A-4	60.06200 N	142.22061 W	C021S019E29	COr
191-20-11000-2013-3012	BERING GLACIER A-4	60.05644 N	142.20477 W	C021S019E32	COr
	BERING GLACIER A-4	60.06732 N	142.22240 W	C021S019E29	COr
191-20-11000-2013-3012-4010	BERING GLACIER A-4	60.05844 N	142.20399 W	C021S019E32	COr
	BERING GLACIER A-4	60.06019 N	142.20317 W	C021S019E29	COr
191-20-11000-2013-3012-4013	BERING GLACIER A-4	60.05886 N	142.20581 W	C021S019E32	COr
	BERING GLACIER A-4	60.06092 N	142.20945 W	C021S019E29	COr
191-20-11000-2019	BERING GLACIER A-4	60.06426 N	142.20383 W	C021S019E29	COp
	BERING GLACIER A-4	60.06820 N	142.20765 W	C021S019E29	COp
191-20-11000-2025	BERING GLACIER A-4	60.07454 N	142.20754 W	C021S019E20	COr
	BERING GLACIER A-4	60.07739 N	142.20876 W	C021S019E20	COr
191-20-11000-2025-3003	BERING GLACIER A-4	60.07450 N	142.20909 W	C021S019E20	COr
	BERING GLACIER A-4	60.07502 N	142.21045 W	C021S019E20	COr
191-20-11000-2037	BERING GLACIER A-4	60.07178 N	142.16759 W	C021S019E28	COr
	BERING GLACIER A-4	60.07441 N	142.16564 W	C021S019E21	COr
191-20-11000-2041	BERING GLACIER A-4	60.07178 N	142.15430 W	C021S019E27	COp
	BERING GLACIER A-4	60.07270 N	142.15400 W	C021S019E27	COp
191-20-11000-2045	BERING GLACIER A-4	60.07120 N	142.15131 W	C021S019E27	COr
	BERING GLACIER A-4	60.07527 N	142.13811 W	C021S019E22	COr

WATER BODY NUMBER / NAME	MAP SHEET	LAT.	LONG.	LEGAL	SPECIES
191-20-11000-2045-3011	BERING GLACIER A-4	60.07587 N	142.14225 W	C021S019E22	COr
	BERING GLACIER A-4	60.07954 N	142.13674 W	C021S019E22	COr
191-20-11000-2055	BERING GLACIER A-4	60.07313 N	142.13382 W	C021S019E26	COsr
	BERING GLACIER A-3	60.07229 N	142.11884 W	C021S019E26	COsr
191-20-11000-2055-3009	BERING GLACIER A-4	60.07419 N	142.12860 W	C021S019E26	COsr
	BERING GLACIER A-3	60.07669 N	142.11961 W	C021S019E23	COsr
191-20-11000-2060	BERING GLACIER A-4	60.06995 N	142.12501 W	C021S019E26	COr
	BERING GLACIER A-4	60.06833 N	142.12880 W	C021S019E26	COr
191-20-11100	BERING GLACIER A-4	60.04129 N	142.18290 W	C022S019E04	COp,DVp
Felton Creek	BERING GLACIER A-4	60.04272 N	142.17869 W	C022S019E04	COp,DVp
191-20-11200	BERING GLACIER A-4	60.03533 N	142.14429 W	C022S019E03	COr
	BERING GLACIER A-4	60.04422 N	142.14485 W	C022S019E03	COr
191-20-11200-2020	BERING GLACIER A-4	60.03992 N	142.14046 W	C022S019E03	COr
	BERING GLACIER A-4	60.03958 N	142.13726 W	C022S019E02	COr
191-20-11300	BERING GLACIER A-4	60.03256 N	142.12767 W	C022S019E02	COr
	BERING GLACIER A-3	60.04802 N	142.11970 W	C021S019E35	COr
191-20-11500	BERING GLACIER A-3	60.02960 N	142.10905 W	C022S019E12	COr
	BERING GLACIER A-3	60.03834 N	142.10169 W	C022S019E01	COr
191-20-11500-2012	BERING GLACIER A-3	60.03382 N	142.10314 W	C022S019E01	COr
	BERING GLACIER A-3	60.03379 N	142.09719 W	C022S019E01	COr
191-20-11600	BERING GLACIER A-3	60.02804 N	142.09747 W	C022S019E12	COp
Shokum Creek	BERING GLACIER A-3	60.03306 N	142.08656 W	C022S019E01	COp
191-20-11750	BERING GLACIER A-3	60.02071 N	141.97748 W	C022S020E10	COr
	BERING GLACIER A-3	60.02535 N	141.98457 W	C022S020E10	COr
191-20-11790	BERING GLACIER A-3	60.01130 N	141.92038 W	C022S020E13	COsr,Ps,SMp
	BERING GLACIER A-3	60.02749 N	141.92689 W	C022S020E12	COr
191-20-11790-2010	BERING GLACIER A-3	60.01815 N	141.92168 W	C022S020E12	COr
	BERING GLACIER A-3	60.02003 N	141.91992 W	C022S020E12	COr
191-20-11790-2011	BERING GLACIER A-3	60.01962 N	141.92426 W	C022S020E12	COr
	BERING GLACIER A-3	60.02313 N	141.93342 W	C022S020E12	COr

WATER BODY NUMBER / NAME	MAP SHEET	LAT.	LONG.	LEGAL	SPECIES
191-20-11790-2016	BERING GLACIER A-3	60.02185 N	141.92426 W	C022S020E12	COr
	BERING GLACIER A-3	60.02466 N	141.92234 W	C022S020E12	COr
191-20-11790-2017	BERING GLACIER A-3	60.02218 N	141.92569 W	C022S020E12	COr
	BERING GLACIER A-3	60.02818 N	141.93126 W	C022S020E12	COr
191-20-11800	BERING GLACIER A-3	60.00885 N	141.91121 W	C022S020E13	COp
	BERING GLACIER A-3	60.01237 N	141.91100 W	C022S020E13	COp
191-20-13400	BERING GLACIER A-3	60.00799 N	141.90349 W	C022S021E18	COs,DVp
Big Sandy Creek	BERING GLACIER A-2	60.02160 N	141.73237 W	C022S021E12	COs,DVp
191-20-13400-2003	BERING GLACIER A-3	60.00682 N	141.89107 W	C022S021E18	COr
	BERING GLACIER A-3	60.00856 N	141.89099 W	C022S021E18	COr
191-20-13400-2007	BERING GLACIER A-3	60.00613 N	141.88694 W	C022S021E18	COspr,DVp
	BERING GLACIER A-3	60.01902 N	141.86416 W	C022S021E08	COsr
191-20-13400-2007-3005	BERING GLACIER A-3	60.01030 N	141.87542 W	C022S021E17	COspr,DVp
	BERING GLACIER A-3	60.02313 N	141.87840 W	C022S021E07	COsr
191-20-13400-2007-3005-4009	BERING GLACIER A-3	60.01486 N	141.88524 W	C022S021E18	COsr
	BERING GLACIER A-3	60.01687 N	141.89269 W	C022S021E07	COsr
191-20-13400-2007-3005-4010	BERING GLACIER A-3	60.01488 N	141.88522 W	C022S021E18	COsr
	BERING GLACIER A-3	60.02016 N	141.87654 W	C022S021E07	COsr
191-20-13400-2009	BERING GLACIER A-3	60.00501 N	141.88237 W	C022S021E18	COspr,DVp
Davis Creek	BERING GLACIER A-3	60.01704 N	141.84267 W	C022S021E09	COsr
191-20-13400-2009-3013	BERING GLACIER A-3	60.00739 N	141.87003 W	C022S021E17	COspr,DVp
	BERING GLACIER A-3	60.01881 N	141.85588 W	C022S021E08	COsr
191-20-13400-2009-3018	BERING GLACIER A-3	60.00845 N	141.85225 W	C022S021E17	COspr,DVp
	BERING GLACIER A-3	60.01451 N	141.83290 W	C022S021E16	COsr
191-20-13400-2013	BERING GLACIER A-3	60.00220 N	141.86711 W	C022S021E17	COr
	BERING GLACIER A-3	60.00721 N	141.84619 W	C022S021E16	COr
191-20-13400-2025	ICY BAY D-2	59.99036 N	141.82891 W	C022S021E21	COs
Little River	BERING GLACIER A-3	60.02312 N	141.81572 W	C022S021E10	COs
191-20-13400-2025-3040	BERING GLACIER A-3	60.01321 N	141.80744 W	C022S021E15	COsr
	BERING GLACIER A-3	60.02038 N	141.78384 W	C022S021E11	COsr

WATER BODY NUMBER / NAME	MAP SHEET	LAT.	LONG.	LEGAL	SPECIES
191-20-13400-2025-3049	BERING GLACIER A-3	60.01625 N	141.81144 W	C022S021E15	COsr
	BERING GLACIER A-3	60.02757 N	141.82416 W	C022S021E09	COr
191-20-13400-2029	ICY BAY D-2	59.98789 N	141.81661 W	C022S021E22	COs
	ICY BAY D-2	59.99786 N	141.82021 W	C022S021E21	COs
191-20-13400-2030	ICY BAY D-2	59.98295 N	141.80735 W	C022S021E27	COp,DVp
	ICY BAY D-2	59.98000 N	141.69306 W	C022S022E29	COs,DVp
191-20-13400-2030-3007	ICY BAY D-2	59.97909 N	141.79760 W	C022S021E27	COp
	ICY BAY D-2	59.98182 N	141.73491 W	C022S021E25	COp
191-20-13400-2033	ICY BAY D-2	59.98615 N	141.80564 W	C022S021E27	COsr
Lydick Creek	BERING GLACIER A-3	60.00950 N	141.76923 W	C022S021E14	COsr
191-20-13400-2033-3005	ICY BAY D-2	59.99068 N	141.80017 W	C022S021E22	COsr
Lydick Creek	BERING GLACIER A-3	60.01513 N	141.78758 W	C022S021E14	COsr
191-20-13400-2033-3005-4010	ICY BAY D-2	59.99108 N	141.79815 W	C022S021E22	COr
	ICY BAY D-2	59.99312 N	141.77635 W	C022S021E23	COr
191-20-13400-2033-3005-4010-5029	ICY BAY D-2	59.99369 N	141.77845 W	C022S021E23	COr
	ICY BAY D-2	59.99753 N	141.77640 W	C022S021E23	COr
191-20-13400-2033-3005-4021	ICY BAY D-2	59.99538 N	141.79510 W	C022S021E22	COr
	ICY BAY D-2	59.99951 N	141.80497 W	C022S021E22	COr
191-20-13400-2033-3005-4025	ICY BAY D-2	59.99690 N	141.79346 W	C022S021E22	COr
	ICY BAY D-2	59.99895 N	141.79494 W	C022S021E22	COr
191-20-13400-2033-3005-4035	BERING GLACIER A-3	60.00146 N	141.79136 W	C022S021E22	COr
	BERING GLACIER A-3	60.00247 N	141.79217 W	C022S021E15	COr
191-20-13400-2033-3005-4042	BERING GLACIER A-3	60.00278 N	141.78981 W	C022S021E15	COr
	BERING GLACIER A-3	60.00373 N	141.78626 W	C022S021E14	COr
191-20-13400-2033-3040	ICY BAY D-2	59.99346 N	141.76440 W	C022S021E23	COsr
	ICY BAY D-2	59.99689 N	141.76161 W	C022S021E23	COsr
191-20-13400-2033-3060	ICY BAY D-2	59.99897 N	141.76882 W	C022S021E23	COr
	BERING GLACIER A-3	60.00874 N	141.75538 W	C022S021E13	COr
191-20-13400-2033-3060-4035	BERING GLACIER A-3	60.00076 N	141.76156 W	C022S021E23	COr
	BERING GLACIER A-3	60.00878 N	141.75978 W	C022S021E13	COr

WATER BODY NUMBER / NAME	MAP SHEET	LAT.	LONG.	LEGAL	SPECIES
191-20-13400-2033-3071	BERING GLACIER A-3	60.00471 N	141.77175 W	C022S021E14	COr
	BERING GLACIER A-3	60.00712 N	141.77498 W	C022S021E14	COr
191-20-13400-2040	ICY BAY D-2	59.98981 N	141.77146 W	C022S021E23	COs
	ICY BAY D-2	59.98709 N	141.69249 W	C022S022E29	COs
191-20-13400-2040-3007	ICY BAY D-2	59.99143 N	141.75037 W	C022S021E24	COsr
	ICY BAY D-2	59.99265 N	141.74871 W	C022S021E24	COsr
191-20-13400-2040-3009	ICY BAY D-2	59.99143 N	141.74999 W	C022S021E24	COsr
	ICY BAY D-2	59.99864 N	141.74556 W	C022S021E24	COsr
191-20-13400-2040-3011	ICY BAY D-2	59.99032 N	141.74678 W	C022S021E24	COr
	ICY BAY D-2	59.99167 N	141.74500 W	C022S021E24	COr
191-20-13400-2040-3019	ICY BAY D-2	59.98818 N	141.73497 W	C022S021E24	COr
	ICY BAY D-2	59.98973 N	141.73303 W	C022S021E24	COr
191-20-13600	ICY BAY D-2	59.95630 N	141.75222 W	C023S021E01	COp,DVp
Big River	ICY BAY D-2	60.00000 N	141.68763 W	C022S022E20	COs,DVp
191-20-13600-2046	ICY BAY D-2	59.97292 N	141.72168 W	C022S022E31	COsr
	ICY BAY D-2	59.98277 N	141.67176 W	C022S022E28	COsr
191-20-13600-2046-3033	ICY BAY D-2	59.98189 N	141.67693 W	C022S022E29	COr
	ICY BAY D-2	59.98363 N	141.68325 W	C022S022E29	COr
191-20-13600-2046-3036	ICY BAY D-2	59.98234 N	141.67584 W	C022S022E29	COr
	ICY BAY D-2	59.98136 N	141.67166 W	C022S022E28	COr
191-20-13800	ICY BAY D-2	59.95117 N	141.72122 W	C023S022E06	COs,DVp
	BERING GLACIER A-2	60.00894 N	141.62001 W	C022S022E15	COs,DVp
191-20-13800-2008	ICY BAY D-2	59.95670 N	141.67443 W	C023S022E05	COp
	ICY BAY D-2	59.95839 N	141.67301 W	C023S022E04	COp
191-20-13800-2008-0020	ICY BAY D-2	59.95953 N	141.67258 W	C022S022E33	COs
191-20-13800-2008-3005	ICY BAY D-2	59.95987 N	141.67088 W	C022S022E33	COs
	ICY BAY D-2	59.96501 N	141.65819 W	C022S022E33	COs
191-20-13800-2012	ICY BAY D-2	59.95959 N	141.67857 W	C022S022E32	COs
	ICY BAY D-2	59.96622 N	141.66944 W	C022S022E33	COs

WATER BODY NUMBER / NAME	MAP SHEET	LAT.	LONG.	LEGAL	SPECIES
191-20-13800-2012-3030	ICY BAY D-2	59.96492 N	141.66908 W	C022S022E33	COs
	ICY BAY D-2	59.96476 N	141.66734 W	C022S022E33	COs
191-20-13800-2015	ICY BAY D-2	59.96395 N	141.67678 W	C022S022E32	COsr
	ICY BAY D-2	59.97530 N	141.67073 W	C022S022E28	COsr
191-20-13800-2016	ICY BAY D-2	59.96685 N	141.67459 W	C022S022E32	COsr
	ICY BAY D-2	59.96961 N	141.65635 W	C022S022E33	COsr
191-20-13800-2019	ICY BAY D-2	59.96880 N	141.67230 W	C022S022E33	COr
	ICY BAY D-2	59.96952 N	141.67328 W	C022S022E33	COr
191-20-13800-2022	ICY BAY D-2	59.96783 N	141.67256 W	C022S022E33	COr
	ICY BAY D-2	59.97291 N	141.66595 W	C022S022E33	COr
191-20-13800-2023	ICY BAY D-2	59.98358 N	141.65547 W	C022S022E28	COs,DVp
Crystal Creek	BERING GLACIER A-2	60.00396 N	141.65689 W	C022S022E16	COs,DVp
191-20-13800-2023-3016	ICY BAY D-2	59.98784 N	141.65174 W	C022S022E21	COs
	ICY BAY D-2	59.99228 N	141.62126 W	C022S022E22	COs
191-20-13800-2038	ICY BAY D-2	59.98305 N	141.62540 W	C022S022E27	COs
	ICY BAY D-2	59.97728 N	141.61482 W	C022S022E26	COs
192-30-10100	BERING GLACIER A-5	60.09314 N	142.67193 W	C021S016E15	Kp,COp,DVp
	BERING GLACIER B-5	60.25115 N	142.50848 W	C019S017E22	COp
192-30-10100-2010	BERING GLACIER A-4	60.09043 N	142.49819 W	C021S017E15	COp
	BERING GLACIER A-4	60.09496 N	142.47144 W	C021S017E14	COr
192-30-10100-2010-3005	BERING GLACIER A-4	60.09174 N	142.49834 W	C021S017E15	COp
	BERING GLACIER A-4	60.11319 N	142.42396 W	C021S018E07	COr
192-30-10100-2010-3005-4507	BERING GLACIER A-4	60.11340 N	142.43105 W	C021S017E12	COr
	BERING GLACIER A-4	60.11429 N	142.42837 W	C021S017E12	COr
192-30-10100-2010-3006	BERING GLACIER A-4	60.09120 N	142.49085 W	C021S017E15	COr
	BERING GLACIER A-4	60.09163 N	142.48742 W	C021S017E15	COr
192-30-10100-2010-3006-4004	BERING GLACIER A-4	60.09124 N	142.48978 W	C021S017E15	COr
	BERING GLACIER A-4	60.08920 N	142.48743 W	C021S017E15	COr
192-30-10100-2010-3057	BERING GLACIER A-4	60.09428 N	142.49046 W	C021S017E15	COr
	BERING GLACIER A-4	60.09778 N	142.48335 W	C021S017E15	COr

WATER BODY NUMBER / NAME	MAP SHEET	LAT.	LONG.	LEGAL	SPECIES
192-30-10100-2010-3061	BERING GLACIER A-4	60.09521 N	142.48418 W	C021S017E15	COr
	BERING GLACIER A-4	60.10851 N	142.44931 W	C021S017E12	COr
192-30-10100-2010-3061-4010	BERING GLACIER A-4	60.09794 N	142.47658 W	C021S017E14	COr
	BERING GLACIER A-4	60.09723 N	142.47461 W	C021S017E14	COr
192-30-10100-2010-3061-4013	BERING GLACIER A-4	60.09736 N	142.48068 W	C021S017E14	COr
	BERING GLACIER A-4	60.09928 N	142.47836 W	C021S017E14	COr
192-30-10100-2010-3061-4102	BERING GLACIER A-4	60.10754 N	142.45391 W	C021S017E11	COr
	BERING GLACIER A-4	60.10684 N	142.44852 W	C021S017E12	COr
192-30-10100-2016	BERING GLACIER A-5	60.09367 N	142.50211 W	C021S017E15	COp
	BERING GLACIER A-4	60.10323 N	142.49438 W	C021S017E10	COp
192-30-10100-2020	BERING GLACIER A-5	60.09588 N	142.51359 W	C021S017E16	Ks,COp,DVp
	BERING GLACIER A-4	60.12782 N	142.29335 W	C021S018E02	Ks,COp,DVp
192-30-10100-2020-3021	BERING GLACIER A-4	60.12060 N	142.49529 W	C021S017E03	COp
	BERING GLACIER A-4	60.15661 N	142.44523 W	C020S017E25	COp
192-30-10100-2020-3021-4015	BERING GLACIER A-4	60.12946 N	142.47454 W	C021S017E02	COp
	BERING GLACIER A-4	60.13558 N	142.48589 W	C020S017E34	COp
192-30-10100-2020-3021-4035	BERING GLACIER A-4	60.12951 N	142.46844 W	C021S017E02	COr
	BERING GLACIER A-4	60.13357 N	142.44288 W	C020S017E36	COr
192-30-10100-2020-3021-4035-5037	BERING GLACIER A-4	60.13203 N	142.45156 W	C021S017E01	COr
	BERING GLACIER A-4	60.14068 N	142.43877 W	C020S017E36	COr
192-30-10100-2020-3021-4035-5037-6007	BERING GLACIER A-4	60.13307 N	142.45077 W	C020S017E36	COr
	BERING GLACIER A-4	60.13803 N	142.45393 W	C020S017E35	COr
192-30-10100-2020-3021-4035-5037-6021	BERING GLACIER A-4	60.13564 N	142.44706 W	C020S017E36	COr
	BERING GLACIER A-4	60.14327 N	142.45198 W	C020S017E36	COr
192-30-10100-2020-3021-4035-5037-6021-7011	BERING GLACIER A-4	60.13672 N	142.44731 W	C020S017E36	COr
	BERING GLACIER A-4	60.13925 N	142.44963 W	C020S017E36	COr
192-30-10100-2020-3021-4035-5037-6021-7111	BERING GLACIER A-4	60.13907 N	142.44684 W	C020S017E36	COr
	BERING GLACIER A-4	60.14136 N	142.44942 W	C020S017E36	COr
192-30-10100-2020-3021-4035-5037-6036	BERING GLACIER A-4	60.13618 N	142.44535 W	C020S017E36	COr
	BERING GLACIER A-4	60.13705 N	142.43971 W	C020S017E36	COr

WATER BODY NUMBER / NAME	MAP SHEET	LAT.	LONG.	LEGAL	SPECIES
192-30-10100-2020-3021-4035-5127	BERING GLACIER A-4	60.13357 N	142.44288 W	C020S017E36	COr
	BERING GLACIER A-4	60.13903 N	142.43193 W	C020S017E36	COr
192-30-10100-2020-3027	BERING GLACIER A-4	60.13053 N	142.44595 W	C021S017E01	COp
	BERING GLACIER A-4	60.13199 N	142.44567 W	C021S017E01	COp
192-30-10100-2020-3033	BERING GLACIER A-4	60.13065 N	142.42540 W	C021S017E01	COp
Troll Creek	BERING GLACIER A-4	60.14208 N	142.41556 W	C020S018E31	COr
192-30-10100-2020-3033-4102	BERING GLACIER A-4	60.13842 N	142.42292 W	C020S018E31	COr
	BERING GLACIER A-4	60.13749 N	142.41902 W	C020S018E31	COr
192-30-10100-2020-3033-4104	BERING GLACIER A-4	60.13852 N	142.42293 W	C020S018E31	COr
	BERING GLACIER A-4	60.13888 N	142.41862 W	C020S018E31	COr
192-30-10100-2020-3035	BERING GLACIER A-4	60.13066 N	142.42170 W	C021S018E06	COr
Hanson Creek	BERING GLACIER A-4	60.13677 N	142.40421 W	C020S018E31	COr
192-30-10100-2020-3039	BERING GLACIER A-4	60.12875 N	142.41141 W	C021S018E06	COp
	BERING GLACIER A-4	60.13539 N	142.39137 W	C020S018E32	COr
192-30-10100-2020-3043	BERING GLACIER A-4	60.12430 N	142.38996 W	C021S018E05	COsr
	BERING GLACIER A-4	60.13890 N	142.38020 W	C020S018E32	COr
192-30-10100-2020-3046	BERING GLACIER A-4	60.12154 N	142.38314 W	C021S018E05	COp
	BERING GLACIER A-4	60.12000 N	142.36850 W	C021S018E05	COp
192-30-10100-2020-3047	BERING GLACIER A-4	60.12408 N	142.38950 W	C021S018E05	COspr
	BERING GLACIER A-4	60.13671 N	142.36159 W	C020S018E33	COr
192-30-10100-2020-3047-4018	BERING GLACIER A-4	60.12562 N	142.37677 W	C021S018E05	COsr
	BERING GLACIER A-4	60.13306 N	142.35153 W	C020S018E33	COr
192-30-10100-2020-3047-4018-5051	BERING GLACIER A-4	60.13190 N	142.35268 W	C021S018E04	COr
	BERING GLACIER A-4	60.13306 N	142.35330 W	C020S018E33	COr
192-30-10100-2020-3051	BERING GLACIER A-4	60.12524 N	142.36450 W	C021S018E04	COp
	BERING GLACIER A-4	60.12725 N	142.35983 W	C021S018E04	COp
192-30-10100-2020-3051-4005	BERING GLACIER A-4	60.12538 N	142.36390 W	C021S018E04	COp
	BERING GLACIER A-4	60.12659 N	142.35770 W	C021S018E04	COp
192-30-10100-2020-3059	BERING GLACIER A-4	60.12501 N	142.35319 W	C021S018E04	COp
	BERING GLACIER A-4	60.15556 N	142.30351 W	C020S018E26	COp

WATER BODY NUMBER / NAME	MAP SHEET	LAT.	LONG.	LEGAL	SPECIES
192-30-10100-2020-3059-4002	BERING GLACIER A-4	60.12698 N	142.34650 W	C021S018E04	COpr
	BERING GLACIER A-4	60.12715 N	142.31844 W	C021S018E03	COr
192-30-10100-2020-3059-4004	BERING GLACIER A-4	60.13027 N	142.34823 W	C021S018E04	COr
	BERING GLACIER A-4	60.13134 N	142.34010 W	C021S018E04	COr
192-30-10100-2020-3059-4007	BERING GLACIER A-4	60.13535 N	142.34289 W	C020S018E33	COr
	BERING GLACIER A-4	60.14061 N	142.34626 W	C020S018E33	COr
192-30-10100-2020-3059-4009	BERING GLACIER A-4	60.13569 N	142.33379 W	C020S018E34	COr
	BERING GLACIER A-4	60.14145 N	142.33256 W	C020S018E34	COr
192-30-10100-2020-3059-4010	BERING GLACIER A-4	60.13943 N	142.30791 W	C020S018E35	COp
	BERING GLACIER A-4	60.13842 N	142.30610 W	C020S018E35	COp
192-30-10100-2020-3059-4011	BERING GLACIER A-4	60.13533 N	142.33217 W	C020S018E34	COr
	BERING GLACIER A-4	60.14239 N	142.32261 W	C020S018E34	COr
192-30-10100-2020-3059-4012	BERING GLACIER A-4	60.13911 N	142.30868 W	C020S018E35	COp
	BERING GLACIER A-4	60.14566 N	142.30291 W	C020S018E35	COp
192-30-10100-2020-3059-4021	BERING GLACIER A-4	60.15154 N	142.30566 W	C020S018E26	COp
	BERING GLACIER A-4	60.15329 N	142.30676 W	C020S018E26	COp
192-30-10100-2020-3059-4026	BERING GLACIER A-4	60.15277 N	142.30348 W	C020S018E26	COp
	BERING GLACIER A-4	60.15561 N	142.29954 W	C020S018E26	COp
192-30-10100-2020-3059-4032	BERING GLACIER A-4	60.15556 N	142.30351 W	C020S018E26	COp
	BERING GLACIER A-4	60.15669 N	142.30143 W	C020S018E26	COp
192-30-10100-2020-3067	BERING GLACIER A-4	60.12691 N	142.29970 W	C021S018E02	COp
	BERING GLACIER A-4	60.13315 N	142.30326 W	C020S018E35	COp
192-30-10100-2028	BERING GLACIER A-5	60.12753 N	142.52269 W	C021S017E04	COr
	BERING GLACIER A-4	60.14838 N	142.46082 W	C020S017E26	COr
192-30-10100-2028-3103	BERING GLACIER A-4	60.13768 N	142.48873 W	C020S017E34	COr
	BERING GLACIER A-4	60.14283 N	142.48744 W	C020S017E34	COr
192-30-10100-2028-3103-4102	BERING GLACIER A-4	60.14083 N	142.48857 W	C020S017E34	COr
	BERING GLACIER A-4	60.14073 N	142.48158 W	C020S017E35	COr
192-30-10100-2028-3103-4102-5103	BERING GLACIER A-4	60.14075 N	142.48157 W	C020S017E35	COr
	BERING GLACIER A-4	60.14163 N	142.48141 W	C020S017E35	COr

WATER BODY NUMBER / NAME	MAP SHEET	LAT.	LONG.	LEGAL	SPECIES
192-30-10100-2032	BERING GLACIER A-5	60.13497 N	142.53157 W	C020S017E33	Ks
	BERING GLACIER A-5	60.15565 N	142.50613 W	C020S017E27	Ks
192-30-10100-2040	BERING GLACIER A-5	60.14119 N	142.54736 W	C020S017E32	COp
	BERING GLACIER A-5	60.17247 N	142.56885 W	C020S017E20	COp
192-30-10100-2040-3106	BERING GLACIER A-5	60.14401 N	142.54053 W	C020S017E32	Kr,COr
Koehl's Creek	BERING GLACIER A-5	60.14902 N	142.52460 W	C020S017E28	Kr,COr
192-30-10100-2040-3204	BERING GLACIER A-5	60.14350 N	142.55051 W	C020S017E32	COr
Parker Creek	BERING GLACIER A-5	60.14835 N	142.54759 W	C020S017E29	COr
192-30-10100-2040-3206	BERING GLACIER A-5	60.14348 N	142.55130 W	C020S017E32	COr
	BERING GLACIER A-5	60.14915 N	142.55090 W	C020S017E29	COr
192-30-10100-2040-3208	BERING GLACIER A-5	60.14391 N	142.55603 W	C020S017E32	COr
Parker Creek	BERING GLACIER A-5	60.15877 N	142.55478 W	C020S017E29	COr
192-30-10100-2040-3208-4014	BERING GLACIER A-5	60.14649 N	142.55610 W	C020S017E32	COr
	BERING GLACIER A-5	60.15169 N	142.55180 W	C020S017E29	COr
192-30-10100-2040-3306	BERING GLACIER A-5	60.15381 N	142.56235 W	C020S017E29	COr
	BERING GLACIER A-5	60.15758 N	142.56008 W	C020S017E29	COr
192-30-10100-2040-3308	BERING GLACIER A-5	60.15512 N	142.56591 W	C020S017E29	COr
	BERING GLACIER A-5	60.16344 N	142.55682 W	C020S017E20	COr
192-30-10100-2040-3601	BERING GLACIER A-5	60.16231 N	142.56303 W	C020S017E20	COr
	BERING GLACIER A-5	60.17739 N	142.56695 W	C020S017E17	COr
192-30-10100-2040-3602	BERING GLACIER A-5	60.16612 N	142.56434 W	C020S017E20	COr
	BERING GLACIER A-5	60.16785 N	142.56477 W	C020S017E20	COr
192-30-10100-2040-3604	BERING GLACIER A-5	60.16617 N	142.56498 W	C020S017E20	COr
	BERING GLACIER A-5	60.16763 N	142.56525 W	C020S017E20	COr
192-30-10100-2040-3605	BERING GLACIER A-5	60.16713 N	142.56717 W	C020S017E20	COr
	BERING GLACIER A-5	60.16916 N	142.56803 W	C020S017E20	COr
192-30-10100-2050	BERING GLACIER A-5	60.14445 N	142.56053 W	C020S017E32	COr
	BERING GLACIER A-5	60.14908 N	142.56289 W	C020S017E29	COr
192-30-10100-2055	BERING GLACIER A-5	60.15665 N	142.58652 W	C020S017E30	COp
	BERING GLACIER A-5	60.15855 N	142.58882 W	C020S017E30	COp

WATER BODY NUMBER / NAME	MAP SHEET	LAT.	LONG.	LEGAL	SPECIES
192-30-10100-2061	BERING GLACIER A-5	60.16181 N	142.58754 W	C020S017E19	COp
	BERING GLACIER A-5	60.17237 N	142.59408 W	C020S017E19	COp
192-30-10100-2066	BERING GLACIER A-5	60.17295 N	142.57802 W	C020S017E19	COp
	BERING GLACIER A-5	60.18119 N	142.56987 W	C020S017E18	COp
192-30-10100-2074	BERING GLACIER A-5	60.18498 N	142.57741 W	C020S017E18	COp
	BERING GLACIER A-5	60.19752 N	142.57122 W	C020S017E07	COp
192-30-10100-2074-3012	BERING GLACIER A-5	60.18840 N	142.57363 W	C020S017E18	COr
	BERING GLACIER A-5	60.19183 N	142.56289 W	C020S017E08	COr
192-30-10100-2074-3016	BERING GLACIER A-5	60.19274 N	142.57187 W	C020S017E07	COp
	BERING GLACIER A-5	60.19365 N	142.55632 W	C020S017E08	COr
192-30-10100-2074-3020	BERING GLACIER A-5	60.19392 N	142.57143 W	C020S017E07	COr
	BERING GLACIER A-5	60.20135 N	142.56512 W	C020S017E08	COr
192-30-10100-2096	BERING GLACIER A-5	60.20645 N	142.57530 W	C020S017E06	COp,DVp
	BERING GLACIER A-4	60.23521 N	142.48219 W	C019S017E26	COp,DVp
192-30-10100-2096-3027	BERING GLACIER A-4	60.23521 N	142.48219 W	C019S017E26	COp,DVp
	BERING GLACIER A-4	60.24098 N	142.47894 W	C019S017E26	COp,DVp
192-30-10100-2108	BERING GLACIER A-5	60.23923 N	142.52609 W	C019S017E28	COp
	BERING GLACIER A-5	60.24166 N	142.51389 W	C019S017E28	COp
192-30-10100-2140	BERING GLACIER B-5	60.25105 N	142.50789 W	C019S017E22	COp
	BERING GLACIER B-5	60.25517 N	142.50181 W	C019S017E22	COp
192-30-10100-2140-3010	BERING GLACIER B-5	60.25100 N	142.50591 W	C019S017E22	COp
	BERING GLACIER B-5	60.25139 N	142.50014 W	C019S017E22	COp
192-30-11500	BERING GLACIER A-4	60.07696 N	142.47728 W	C021S017E23	Kp,COp,SHp,DVp
South Channel Yakataga River	BERING GLACIER A-4	60.11114 N	142.26401 W	C021S018E12	COp,SHp,DVp
192-30-11500-2024	BERING GLACIER A-4	60.10139 N	142.44472 W	C021S017E13	COp
	BERING GLACIER A-4	60.10237 N	142.43943 W	C021S017E13	COp
192-30-11500-2029	BERING GLACIER A-4	60.10820 N	142.41910 W	C021S018E07	COp
	BERING GLACIER A-4	60.11134 N	142.40941 W	C021S018E07	COp
192-30-11500-2029-3012	BERING GLACIER A-4	60.11134 N	142.40941 W	C021S018E07	COpr
	BERING GLACIER A-4	60.12200 N	142.32394 W	C021S018E03	COr

WATER BODY NUMBER / NAME	MAP SHEET	LAT.	LONG.	LEGAL	SPECIES
192-30-11500-2029-3012-4012	BERING GLACIER A-4	60.11307 N	142.39980 W	C021S018E07	COr
	BERING GLACIER A-4	60.11006 N	142.37635 W	C021S018E08	COr
192-30-11500-2029-3012-4020	BERING GLACIER A-4	60.11251 N	142.39215 W	C021S018E08	COr
	BERING GLACIER A-4	60.11198 N	142.34761 W	C021S018E09	COr
192-30-11500-2032	BERING GLACIER A-4	60.09469 N	142.45471 W	C021S017E14	COr
	BERING GLACIER A-4	60.09843 N	142.35976 W	C021S018E16	COr
192-30-11500-2032-3004	BERING GLACIER A-4	60.09472 N	142.44960 W	C021S017E13	COr
	BERING GLACIER A-4	60.09810 N	142.42936 W	C021S017E13	COr
192-30-11500-2032-3022	BERING GLACIER A-4	60.10296 N	142.38960 W	C021S018E17	COr
	BERING GLACIER A-4	60.09926 N	142.37835 W	C021S018E17	COr
192-30-11500-2032-3049	BERING GLACIER A-4	60.10216 N	142.36945 W	C021S018E17	COr
	BERING GLACIER A-4	60.10196 N	142.36140 W	C021S018E16	COr
192-30-11500-2032-3072	BERING GLACIER A-4	60.10009 N	142.36457 W	C021S018E16	COr
	BERING GLACIER A-4	60.09850 N	142.36344 W	C021S018E16	COr
192-30-11500-2033	BERING GLACIER A-4	60.10724 N	142.39131 W	C021S018E08	COr
	BERING GLACIER A-4	60.11110 N	142.37034 W	C021S018E08	COr
192-30-11500-2037	BERING GLACIER A-4	60.10633 N	142.37238 W	C021S018E08	COr
	BERING GLACIER A-4	60.10650 N	142.35097 W	C021S018E09	COr
192-30-11500-2039	BERING GLACIER A-4	60.10422 N	142.35218 W	C021S018E09	COr
	BERING GLACIER A-4	60.10935 N	142.32902 W	C021S018E10	COr
192-30-11500-2040	BERING GLACIER A-4	60.10178 N	142.34309 W	C021S018E16	COp
	BERING GLACIER A-4	60.09792 N	142.34674 W	C021S018E16	COp
192-30-11500-2043	BERING GLACIER A-4	60.10278 N	142.34006 W	C021S018E16	COp
	BERING GLACIER A-4	60.10393 N	142.33421 W	C021S018E10	COp
192-30-11500-2050	BERING GLACIER A-4	60.10278 N	142.30505 W	C021S018E14	COr
	BERING GLACIER A-4	60.09980 N	142.29708 W	C021S018E14	COr
192-30-11500-2060	BERING GLACIER A-4	60.10276 N	142.27447 W	C021S018E13	Kp,COp
	BERING GLACIER A-4	60.09677 N	142.16395 W	C021S019E15	Kp
192-30-11500-2060-3006	BERING GLACIER A-4	60.10248 N	142.27331 W	C021S018E13	COp
	BERING GLACIER A-4	60.10055 N	142.27315 W	C021S018E13	COp

WATER BODY NUMBER / NAME	MAP SHEET	LAT.	LONG.	LEGAL	SPECIES
192-30-11500-2060-3020	BERING GLACIER A-4	60.10162 N	142.25751 W	C021S018E13	COp
	BERING GLACIER A-4	60.09953 N	142.25247 W	C021S018E13	COp
192-41-10100	BERING GLACIER A-6	60.09007 N	142.90327 W	C021S015E17	Sp,COs
	BERING GLACIER A-6	60.23375 N	143.04675 W	C019S014E28	Ss,COs
192-41-10100-2005	BERING GLACIER A-5	60.11204 N	142.75387 W	C021S016E07	COp
	BERING GLACIER A-6	60.09567 N	142.95247 W	C021S014E13	COp
192-41-10100-2005-3006	BERING GLACIER A-5	60.11384 N	142.75972 W	C021S016E07	COp
	BERING GLACIER A-6	60.13045 N	142.92191 W	C021S015E06	COp
192-41-10100-2005-3006-4017	BERING GLACIER A-6	60.11704 N	142.93379 W	C021S015E07	COp
	BERING GLACIER A-6	60.10697 N	142.96456 W	C021S014E12	COp
192-41-10100-2005-3006-4029	BERING GLACIER A-6	60.13140 N	142.93363 W	C021S015E06	COp
	BERING GLACIER A-6	60.13006 N	142.94673 W	C021S014E01	COp
192-41-10100-2008	BERING GLACIER A-5	60.11176 N	142.69876 W	C021S016E09	COp
	BERING GLACIER A-5	60.10936 N	142.68879 W	C021S016E09	COp
192-41-10100-2022	BERING GLACIER A-5	60.13097 N	142.68871 W	C021S016E04	Ss,COs
	BERING GLACIER A-5	60.14724 N	142.67630 W	C020S016E27	COs
192-41-10100-2022-3007	BERING GLACIER A-5	60.13500 N	142.69132 W	C020S016E33	Ss
	BERING GLACIER A-5	60.15367 N	142.76194 W	C020S016E30	Ss
192-41-10100-2022-3007-4010	BERING GLACIER A-5	60.14397 N	142.70900 W	C020S016E33	COs
	BERING GLACIER A-5	60.14741 N	142.70362 W	C020S016E28	COs
192-41-10100-2035	BERING GLACIER A-5	60.14051 N	142.77311 W	C020S015E36	COp
	BERING GLACIER A-6	60.15341 N	142.90948 W	C020S015E29	COp
192-41-10100-2035-3022	BERING GLACIER A-5	60.14035 N	142.80333 W	C020S015E35	COr
	BERING GLACIER A-6	60.21728 N	143.00397 W	C020S014E03	COr
192-41-10100-2035-3022-4030	BERING GLACIER A-5	60.15296 N	142.85012 W	C020S015E27	COr
	BERING GLACIER A-5	60.16335 N	142.86154 W	C020S015E21	COr
192-41-10100-2035-3022-4081	BERING GLACIER A-6	60.18159 N	142.94047 W	C020S015E18	COr
	BERING GLACIER A-6	60.19789 N	142.96067 W	C020S014E12	COr
192-41-10100-2035-3022-4102	BERING GLACIER A-6	60.20665 N	142.96927 W	C020S014E01	COr
	BERING GLACIER A-6	60.21140 N	142.97491 W	C020S014E02	COr

WATER BODY NUMBER / NAME	MAP SHEET	LAT.	LONG.	LEGAL	SPECIES
192-41-10100-2040	BERING GLACIER A-5	60.14565 N	142.79199 W	C020S015E36	Sp,COp
	BERING GLACIER A-5	60.18775 N	142.68142 W	C020S016E15	Sp,COp
192-41-10100-2040-3008	BERING GLACIER A-5	60.17248 N	142.77813 W	C020S015E24	Sp,COs
	BERING GLACIER A-5	60.19794 N	142.75069 W	C020S016E07	Sp,COs
192-41-10100-2044	BERING GLACIER A-5	60.16232 N	142.82451 W	C020S015E23	COp
	BERING GLACIER A-5	60.17261 N	142.83686 W	C020S015E22	COp
192-41-10100-2050	BERING GLACIER A-6	60.17522 N	142.88093 W	C020S015E21	COs
	BERING GLACIER A-5	60.20954 N	142.79599 W	C020S015E01	COs
192-41-10100-2060	BERING GLACIER A-6	60.19292 N	142.89127 W	C020S015E08	COp
	BERING GLACIER B-5	60.27640 N	142.70743 W	C019S016E16	COp
192-41-10100-2060-3008	BERING GLACIER A-5	60.22750 N	142.87278 W	C019S015E33	COp
	BERING GLACIER A-5	60.22889 N	142.86944 W	C019S015E33	COp
192-41-10100-2060-3009	BERING GLACIER A-6	60.20451 N	142.88187 W	C020S015E04	COp
	BERING GLACIER A-6	60.21951 N	142.91893 W	C019S015E31	COp
192-41-10100-2060-3010	BERING GLACIER A-6	60.20689 N	142.87864 W	C020S015E04	COp
	BERING GLACIER A-6	60.20716 N	142.87593 W	C020S015E04	COp
192-41-10100-2060-3012	BERING GLACIER A-5	60.23694 N	142.85601 W	C019S015E27	COp
	BERING GLACIER A-5	60.23717 N	142.85008 W	C019S015E27	COp
192-41-10100-2060-3018	BERING GLACIER A-5	60.23972 N	142.84917 W	C019S015E27	COp
	BERING GLACIER A-5	60.24830 N	142.80305 W	C019S015E23	COp
192-41-10100-2060-3028	BERING GLACIER B-5	60.25374 N	142.83622 W	C019S015E22	COs
	BERING GLACIER A-5	60.24227 N	142.76955 W	C019S016E30	COs
192-41-10100-2060-3028-4007	BERING GLACIER B-5	60.25605 N	142.82533 W	C019S015E23	COp
	BERING GLACIER B-5	60.25969 N	142.80665 W	C019S015E23	COp
192-41-10100-2060-3037	BERING GLACIER B-5	60.26172 N	142.84289 W	C019S015E22	COp
	BERING GLACIER B-5	60.26204 N	142.85650 W	C019S015E22	COp
192-41-10100-2060-3037-4010	BERING GLACIER B-5	60.26207 N	142.84208 W	C019S015E22	COp
	BERING GLACIER B-5	60.27025 N	142.82337 W	C019S015E14	COp
192-41-10100-2060-3051	BERING GLACIER B-5	60.26885 N	142.81314 W	C019S015E14	COp
	BERING GLACIER B-5	60.28754 N	142.81409 W	C019S015E11	COp

WATER BODY NUMBER / NAME	MAP SHEET	LAT.	LONG.	LEGAL	SPECIES
192-41-10100-2060-3051-4011	BERING GLACIER B-5	60.28401 N	142.79341 W	C019S015E12	COp
	BERING GLACIER B-5	60.28856 N	142.78886 W	C019S015E12	COp
192-41-10100-2060-3067	BERING GLACIER B-5	60.27982 N	142.73457 W	C019S016E08	COp
	BERING GLACIER B-5	60.28657 N	142.72018 W	C019S016E08	COp
192-41-10100-2060-3068	BERING GLACIER B-5	60.27790 N	142.73780 W	C019S016E08	COp
	BERING GLACIER B-5	60.27742 N	142.73414 W	C019S016E08	COp
192-41-10100-2060-3078	BERING GLACIER B-5	60.27575 N	142.70745 W	C019S016E16	COp
	BERING GLACIER B-5	60.27365 N	142.70376 W	C019S016E16	COp
192-41-10100-2068	BERING GLACIER A-6	60.19983 N	142.91794 W	C020S015E07	COp
	BERING GLACIER A-6	60.21265 N	142.93072 W	C020S015E06	COp
192-41-10100-2079	BERING GLACIER A-6	60.22775 N	143.01737 W	C019S014E34	COp
	BERING GLACIER A-6	60.22423 N	143.08336 W	C019S014E32	COp
192-41-10100-2080	BERING GLACIER A-6	60.22236 N	142.98197 W	C019S014E35	Sp
	BERING GLACIER A-6	60.23401 N	142.98179 W	C019S014E26	Sp
192-41-10100-2080-0010	BERING GLACIER A-6	60.23028 N	142.98861 W	C019S014E35	Sp
192-41-10100-2090	BERING GLACIER A-6	60.23401 N	143.04706 W	C019S014E28	Sp,COp
	BERING GLACIER B-6	60.26432 N	143.02514 W	C019S014E15	Sp,COp
192-42-10375	BERING GLACIER A-7	60.05785 N	143.29453 W	C021S012E36	COr
	BERING GLACIER A-7	60.09399 N	143.31967 W	C021S012E13	COr
192-42-10375-0004 Midtimber Lake	BERING GLACIER A-7	60.06269 N	143.33625 W	C021S012E26	COr
192-42-10375-2020	BERING GLACIER A-7	60.06354 N	143.32698 W	C021S012E26	COr
	BERING GLACIER A-7	60.08806 N	143.26753 W	C021S013E19	COr
192-42-10375-2020-3003	BERING GLACIER A-7	60.06399 N	143.32277 W	C021S012E26	COr
	BERING GLACIER A-7	60.08849 N	143.30127 W	C021S012E24	COr
192-42-10375-2036	BERING GLACIER A-7	60.07612 N	143.32650 W	C021S012E23	COr
	BERING GLACIER A-7	60.09395 N	143.30160 W	C021S012E13	COr
192-42-10400	BERING GLACIER A-6	60.07835 N	143.00835 W	C021S014E22	Sp,Kp,COp,Pp
	BERING GLACIER A-6	60.20918 N	143.10673 W	C020S014E06	Sp,Kp,COp

WATER BODY NUMBER / NAME	MAP SHEET	LAT.	LONG.	LEGAL	SPECIES
192-42-10400-2009	BERING GLACIER A-6	60.07444 N	143.08909 W	C021S014E19	Sp,COp
	BERING GLACIER A-6	60.13624 N	143.19355 W	C020S013E34	Sp,COp
192-42-10400-2009-3003	BERING GLACIER A-6	60.07452 N	143.09423 W	C021S014E19	COp
	BERING GLACIER A-6	60.06615 N	143.24482 W	C021S013E29	COp
192-42-10400-2009-3003-0010 *Quonset Hut Lake	BERING GLACIER A-7	60.06616 N	143.25429 W	C021S013E29	COr
192-42-10400-2009-3003-4050	BERING GLACIER A-6	60.06896 N	143.24718 W	C021S013E29	COr
	BERING GLACIER A-6	60.09780 N	143.24618 W	C021S013E17	COr
192-42-10400-2009-3050	BERING GLACIER A-6	60.09493 N	143.15689 W	C021S013E14	Ss
	BERING GLACIER A-6	60.12384 N	143.19175 W	C021S013E03	Ss
192-42-10400-2013	BERING GLACIER A-6	60.07828 N	143.08927 W	C021S014E19	COp
	BERING GLACIER A-6	60.11299 N	143.17677 W	C021S013E10	COp
192-42-10400-2013-3018	BERING GLACIER A-6	60.10422 N	143.13933 W	C021S013E12	COp
	BERING GLACIER A-6	60.11599 N	143.15900 W	C021S013E11	COp
192-42-10400-2017	BERING GLACIER A-6	60.08573 N	143.08585 W	C021S014E20	COp
	BERING GLACIER A-6	60.15389 N	143.15778 W	C020S013E26	COp
192-42-10400-2025	BERING GLACIER A-6	60.08968 N	143.06409 W	C021S014E17	COp
	BERING GLACIER A-6	60.12535 N	143.15805 W	C021S013E02	COp
192-42-10400-2025-3008	BERING GLACIER A-6	60.09156 N	143.05345 W	C021S014E16	COp
	BERING GLACIER A-6	60.16267 N	143.10351 W	C020S014E19	COp
192-42-10400-2025-3008-4007	BERING GLACIER A-6	60.09777 N	143.05688 W	C021S014E16	COp
	BERING GLACIER A-6	60.16219 N	143.11013 W	C020S014E19	COp
192-42-10400-2025-3008-4040	BERING GLACIER A-6	60.15263 N	143.07995 W	C020S014E29	COsr
	BERING GLACIER A-6	60.16903 N	143.10394 W	C020S014E19	COsr
192-42-10400-2025-3008-4040-5020	BERING GLACIER A-6	60.16164 N	143.08665 W	C020S014E20	COsr
	BERING GLACIER A-6	60.17381 N	143.10941 W	C020S014E19	COsr
192-42-10400-2025-3008-4040-5020-6016	BERING GLACIER A-6	60.17035 N	143.09675 W	C020S014E19	COr
	BERING GLACIER A-6	60.17570 N	143.10184 W	C020S014E18	COr
192-42-10400-2025-3014	BERING GLACIER A-6	60.09546 N	143.06678 W	C021S014E17	COp
	BERING GLACIER A-6	60.13495 N	143.10134 W	C020S014E31	COp

WATER BODY NUMBER / NAME	MAP SHEET	LAT.	LONG.	LEGAL	SPECIES
192-42-10400-2025-3014-4041	BERING GLACIER A-6	60.11373 N	143.08001 W	C021S014E08	COsr
	BERING GLACIER A-6	60.12299 N	143.09994 W	C021S014E06	COsr
192-42-10400-2025-3018	BERING GLACIER A-6	60.09826 N	143.08174 W	C021S014E17	COp
	BERING GLACIER A-6	60.14166 N	143.12539 W	C020S013E36	COp
192-42-10400-2025-3018-4010	BERING GLACIER A-6	60.10170 N	143.08408 W	C021S014E17	COsr
	BERING GLACIER A-6	60.17593 N	143.14318 W	C020S013E13	COsr
192-42-10400-2025-3032	BERING GLACIER A-6	60.10735 N	143.11879 W	C021S013E12	COp
	BERING GLACIER A-6	60.15249 N	143.13944 W	C020S013E25	COp
192-42-10400-2029	BERING GLACIER A-6	60.09480 N	143.02500 W	C021S014E15	COp
	BERING GLACIER A-6	60.15929 N	143.06934 W	C020S014E29	COp
192-42-10400-2029-3051	BERING GLACIER A-6	60.12330 N	143.03977 W	C021S014E04	COsr
	BERING GLACIER A-6	60.15817 N	143.07086 W	C020S014E29	COsr
192-42-10400-2031	BERING GLACIER A-6	60.10933 N	143.00510 W	C021S014E10	Sp,COp
	BERING GLACIER A-6	60.15213 N	143.02596 W	C020S014E27	Sp,COp
192-42-10400-2043	BERING GLACIER A-6	60.13257 N	142.99165 W	C020S014E35	Sp,COp
	BERING GLACIER A-6	60.19211 N	143.10985 W	C020S014E07	COp
192-42-10400-2043-3017	BERING GLACIER A-6	60.17693 N	143.06007 W	C020S014E16	COp
	BERING GLACIER A-6	60.18556 N	143.09999 W	C020S014E18	COp
192-42-10400-2047	BERING GLACIER A-6	60.13500 N	142.98695 W	C020S014E35	COp
	BERING GLACIER A-6	60.19540 N	143.10246 W	C020S014E07	COp
192-42-10400-2047-3009	BERING GLACIER A-6	60.14855 N	142.99185 W	C020S014E26	COp
	BERING GLACIER A-6	60.17466 N	143.03014 W	C020S014E22	COp
192-42-10400-2047-3022	BERING GLACIER A-6	60.19758 N	143.07397 W	C020S014E08	COp
	BERING GLACIER A-6	60.20061 N	143.09867 W	C020S014E07	COp
192-42-10400-2048	BERING GLACIER A-6	60.13883 N	142.97637 W	C020S014E35	COsr
	BERING GLACIER A-6	60.20523 N	142.98202 W	C020S014E02	COsr
192-42-10400-2054	BERING GLACIER A-6	60.14077 N	142.97649 W	C020S014E35	COsr
	BERING GLACIER A-6	60.16718 N	142.96668 W	C020S014E24	COsr
192-42-10400-2054-3006	BERING GLACIER A-6	60.14302 N	142.97483 W	C020S014E35	COsr
	BERING GLACIER A-6	60.15136 N	142.95844 W	C020S014E25	COsr

WATER BODY NUMBER / NAME	MAP SHEET	LAT.	LONG.	LEGAL	SPECIES
192-42-10400-2065	BERING GLACIER A-6	60.20511 N	143.08326 W	C020S014E05	Sp,COp
	BERING GLACIER A-6	60.20609 N	143.10076 W	C020S014E06	Sp,COp
192-42-10400-2068	BERING GLACIER A-6	60.16295 N	142.97605 W	C020S014E23	COsr
	BERING GLACIER A-6	60.19014 N	142.97565 W	C020S014E11	COsr
192-42-10400-2068-3015	BERING GLACIER A-6	60.17176 N	142.97484 W	C020S014E23	COsr
	BERING GLACIER A-6	60.18875 N	142.98086 W	C020S014E14	COsr
192-42-10400-2086	BERING GLACIER A-6	60.16814 N	142.98407 W	C020S014E23	Kp,COsr
	BERING GLACIER A-6	60.20631 N	143.01004 W	C020S014E03	COsr
192-42-10400-2086-3005	BERING GLACIER A-6	60.17006 N	142.98607 W	C020S014E23	COsr
	BERING GLACIER A-6	60.18955 N	143.00236 W	C020S014E14	COsr
192-42-10400-2098	BERING GLACIER A-6	60.17904 N	143.00539 W	C020S014E15	COsr
	BERING GLACIER A-6	60.20598 N	143.02729 W	C020S014E03	COsr
192-60-10100	BERING GLACIER A-8	59.98817 N	143.87300 W	C022S009E05	COpr,Pp
Kiklukh River	BERING GLACIER A-8	60.09338 N	143.67209 W	C020S010E33	COpr
192-60-10100-0010	BERING GLACIER A-8	60.09417 N	143.67167 W	C020S010E33	COpr
192-60-10100-2003	BERING GLACIER A-8	59.98845 N	143.89757 W	C022S009E06	COp
	BERING GLACIER A-8	60.00489 N	143.84598 W	C021S009E33	COp
192-60-10100-2003-0010	BERING GLACIER A-8	60.00305 N	143.85722 W	C021S009E32	COp
192-60-10100-2011	BERING GLACIER A-8	60.01794 N	143.80034 W	C021S009E27	COp,Pp
	BERING GLACIER A-8	60.01739 N	143.81420 W	C021S009E27	COp,Pp
192-60-10100-2015	BERING GLACIER A-8	60.02024 N	143.79705 W	C021S009E27	COp
	BERING GLACIER A-8	60.03467 N	143.78229 W	C021S009E23	COp
192-60-10100-2015-3009	BERING GLACIER A-8	60.02356 N	143.79523 W	C021S009E27	COp
	BERING GLACIER A-8	60.02433 N	143.80848 W	C021S009E27	COp
192-60-10100-2018	BERING GLACIER A-8	60.02491 N	143.77112 W	C021S009E26	COr
	BERING GLACIER A-8	60.02494 N	143.76809 W	C021S009E26	COr
192-60-10100-2018-0008	BERING GLACIER A-8	60.02642 N	143.76459 W	C021S009E26	COr

WATER BODY NUMBER / NAME	MAP SHEET	LAT.	LONG.	LEGAL	SPECIES
192-60-10100-2021	BERING GLACIER A-8	60.03078 N	143.76130 W	C021S009E25	COp,Pp
	BERING GLACIER A-8	60.04140 N	143.75690 W	C021S009E24	COp
192-60-10100-2029	BERING GLACIER A-8	60.04441 N	143.74020 W	C021S009E24	COr
	BERING GLACIER A-8	60.06785 N	143.75061 W	C021S009E12	COr
192-60-10100-2029-3039	BERING GLACIER A-8	60.06716 N	143.74679 W	C021S009E12	COr
	BERING GLACIER A-8	60.06902 N	143.74883 W	C021S009E12	COr
192-60-10100-2033	BERING GLACIER A-8	60.05061 N	143.73447 W	C021S009E13	COp
	BERING GLACIER A-8	60.11170 N	143.72881 W	C020S010E30	COp
192-60-10100-2033-3031	BERING GLACIER A-8	60.08021 N	143.73194 W	C021S010E06	COsr
	BERING GLACIER A-8	60.10303 N	143.74201 W	C020S009E36	COsr
192-60-10100-2033-3031-4020	BERING GLACIER A-8	60.09203 N	143.73892 W	C020S009E36	COsr
	BERING GLACIER A-8	60.10347 N	143.73773 W	C020S009E25	COsr
192-60-10100-2033-3031-4020-5010	BERING GLACIER A-8	60.09908 N	143.73567 W	C020S009E36	COsr
	BERING GLACIER A-8	60.10319 N	143.73351 W	C020S010E31	COsr
192-60-10300	BERING GLACIER A-8	60.03050 N	143.66590 W	C021S010E28	COp
Tashalich River	BERING GLACIER A-7	60.07669 N	143.61256 W	C021S010E02	COp
192-60-10300-2025	BERING GLACIER A-8	60.05494 N	143.62553 W	C021S010E15	COp
	BERING GLACIER A-8	60.07885 N	143.62758 W	C021S010E03	COp
192-60-10350	BERING GLACIER A-7	60.04024 N	143.56095 W	C021S010E24	Sp,COp
	BERING GLACIER A-7	60.10750 N	143.27722 W	C021S013E07	COp
192-60-10350-2042	BERING GLACIER A-7	60.07660 N	143.45343 W	C021S011E03	COp
	BERING GLACIER A-7	60.07006 N	143.43700 W	C021S011E11	COp
192-60-10350-2050	BERING GLACIER A-7	60.08548 N	143.42072 W	C021S011E02	COp
	BERING GLACIER A-7	60.07500 N	143.39028 W	C021S011E01	COp
192-60-10350-2050-0010	BERING GLACIER A-7	60.07778 N	143.39333 W	C021S011E01	COp
192-60-10350-2074	BERING GLACIER A-7	60.10722 N	143.27750 W	C021S013E07	COp
	BERING GLACIER A-7	60.10486 N	143.27907 W	C021S013E07	COp
192-60-10350-2074-0010	BERING GLACIER A-7	60.10306 N	143.27889 W	C021S013E18	COp

WATER BODY NUMBER / NAME	MAP SHEET	LAT.	LONG.	LEGAL	SPECIES
*25 Mile Creek	SKAGWAY B-3	59.41467 N	135.93155 W	C028S056E29	COsr,DVsr
115-32-10250-2079	SKAGWAY B-3	59.41104 N	135.95592 W	C028S056E30	COsr,DVsr
*25 Mile Pond	SKAGWAY B-3	59.41084 N	135.95667 W	C028S056E30	COsr,DVsr
115-32-10250-2079-0010					
*26 Mile Pond	SKAGWAY B-3	59.41361 N	135.99472 W	C028S055E26	COr,CHs,DVr
115-32-10250-2077-3010-0010					
*27 Mile Creek	SKAGWAY B-3	59.41861 N	136.00972 W	C028S055E26	COr,DVsr
115-32-10250-2077-3022	SKAGWAY B-3	59.42361 N	136.01972 W	C028S055E26	COr,DVsr
*29 Mile Creek	SKAGWAY B-3	59.42106 N	136.05842 W	C028S055E28	COsr,CHsr
115-32-10250-2077-3046	SKAGWAY B-3	59.41908 N	136.07079 W	C028S055E28	COsr,CHsr
*30 Mile Creek	SKAGWAY B-3	59.41889 N	136.07750 W	C028S055E28	COsr,CHsr,DVs
115-32-10250-2077-3052	SKAGWAY B-3	59.42131 N	136.09400 W	C028S055E29	COsr,CHsr,DVs
*31 Mile Creek	SKAGWAY B-3	59.42095 N	136.10075 W	C028S055E29	Ksr,COsr,CHsr,DVr,CTr
115-32-10250-2077-3066	SKAGWAY B-3	59.42526 N	136.12289 W	C028S055E19	Ksr,COsr,CHsr,DVr,CTr
*33 Mile Creek	SKAGWAY B-4	59.42718 N	136.13872 W	C028S054E24	COsr
115-32-10250-2077-3082	SKAGWAY B-4	59.43096 N	136.16828 W	C028S054E23	COsr
*37 1/2 Mile Creek	SKAGWAY B-4	59.43743 N	136.28896 W	C028S054E19	COsr,DVsr
115-32-10250-2077-3136-4018	SKAGWAY B-4	59.44025 N	136.29156 W	C028S054E18	COsr,DVsr
*37 1/2 Mile Pond	SKAGWAY B-4	59.44045 N	136.29228 W	C028S054E18	COsr,DVsr
115-32-10250-2077-3136-4018-0010					
*37 Mile Creek	SKAGWAY B-4	59.43838 N	136.27034 W	C028S054E20	COp,CHp,DVp
115-32-10250-2077-3136	SKAGWAY B-4	59.44246 N	136.30920 W	C028S053E13	COp,CHp,DVp
*39 Mile Pond	SKAGWAY B-4	59.43864 N	136.32042 W	C028S053E24	COp,DVs
115-32-10250-2077-3136-0010					
*40 Mile Creek	SKAGWAY B-4	59.44581 N	136.34909 W	C028S053E14	COp
115-32-10250-2077-3180	SKAGWAY B-4	59.44657 N	136.34565 W	C028S053E14	COp
*Althrop Creek	MT FAIRWEATHER A-1	58.10153 N	136.26595 W	C043S056E33	COp,Pp,CHp
114-50-10200	MT FAIRWEATHER A-1	58.08449 N	136.27323 W	C044S056E04	COp,Pp,CHp
*Anchor Bight Creek	MT FAIRWEATHER A-1	58.14867 N	136.27085 W	C043S056E16	Pp,CHp
114-50-10100	MT FAIRWEATHER A-1	58.15572 N	136.26513 W	C043S056E09	Pp,CHp
*April Creek	PETERSBURG A-1	56.18348 N	132.17555 W	C065S086E31	COr
107-30-10074	PETERSBURG A-1	56.18637 N	132.17625 W	C065S086E31	COr
*Assignation Creek	SKAGWAY C-3	59.56722 N	135.99007 W	C026S055E36	COp,Ps,DVp,Wp
115-32-10250-2158	SKAGWAY C-3	59.57310 N	135.92333 W	C026S056E32	COp,Ps
*Astrid Creek	SITKA D-7	57.91759 N	136.16323 W	C046S057E03	COr
113-95-10038	SITKA D-7	57.92121 N	136.13810 W	C045S057E35	COr
*Barlow Head Creek	JUNEAU B-3	58.31977 N	134.87432 W	C041S064E13	COp,Pp
111-50-10880	JUNEAU B-3	58.30996 N	134.85820 W	C041S065E18	COp,Pp

WATER BODY NUMBER / NAME	MAP SHEET	LAT.	LONG.	LEGAL	SPECIES
*Bay Head Creek	SITKA D-4	57.95350 N	135.22044 W	C045S063E21	COp,Pp,CHs,SHp
112-50-10320	SITKA D-4	57.96367 N	135.24217 W	C045S063E17	COp
*Bear Creek	SKAGWAY B-2	59.40503 N	135.67433 W	C028S057E35	COs
115-33-10200-2013	SKAGWAY B-2	59.40683 N	135.68390 W	C028S057E34	COs
*Bear Creek	SKAGWAY B-4	59.42732 N	136.22220 W	C028S054E21	Kp,COp
115-32-10250-2077-3113	SKAGWAY B-4	59.41766 N	136.27193 W	C028S054E29	Kp,COp
*Bear Creek	JUNEAU A-5	58.00112 N	135.57825 W	C045S061E05	Pp,CHp
114-32-10060	SITKA D-5	57.98612 N	135.56196 W	C045S061E08	Pp,CHp
*Bear Flat Creek	SKAGWAY C-3	59.54229 N	136.04482 W	C027S055E10	Ssr,COsr
115-32-10250-2147	SKAGWAY C-3	59.57472 N	136.03873 W	C026S055E34	Ssr,COsr
*Bear Flat Pond	SKAGWAY C-3	59.55611 N	136.06250 W	C027S055E04	Ssr,COsr
115-32-10250-2147-0010					
*Bearing Creek	PETERSBURG A-1	56.19344 N	132.20119 W	C065S085E36	COr
107-30-10262	PETERSBURG A-1	56.19733 N	132.19984 W	C065S085E36	COr
*Berg River	MT FAIRWEATHER C-1	58.52310 N	136.22934 W	C039S056E06	Sp,Pp,CHp
114-71-10320	MT FAIRWEATHER C-1	58.51067 N	136.27049 W	C039S055E02	Pp
*Big Goose Creek	SITKA D-6	57.91214 N	135.72909 W	C046S060E05	COp,Pp,CHp
112-48-10150	SITKA D-6	57.89787 N	135.78238 W	C046S059E12	COp
*Bishop Creek	BRADFIELD CANAL A-4	56.09020 N	131.09374 W	C067S093E06	COsr
101-75-10150-2003	BRADFIELD CANAL A-4	56.08497 N	131.10177 W	C067S092E01	COsr
*Blueberry Creek	CRAIG C-4	55.52161 N	133.05169 W	C073S081E23	COpr
103-60-10470-2042-3012-4019	CRAIG C-4	55.51622 N	133.04774 W	C073S081E26	COpr
*Boat Harbor Creek	JUNEAU C-4	58.63591 N	135.18361 W	C037S062E28	COp
115-10-10500	JUNEAU C-4	58.65136 N	135.20807 W	C037S062E20	COp
*Boat Landing Pond Creek #1	SKAGWAY B-3	59.48667 N	136.05631 W	C027S055E33	COr
115-32-10250-2129	SKAGWAY B-3	59.48413 N	136.06093 W	C027S055E33	COr
*Boat Landing Pond Creek #2	SKAGWAY B-3	59.48857 N	136.05904 W	C027S055E33	COr,SHr,DVr
115-32-10250-2133	SKAGWAY B-3	59.49089 N	136.06875 W	C027S055E33	COr,SHr,DVr
*Cabin Creek	JUNEAU B-5	58.38034 N	135.42239 W	C040S060E24	Pp,CHp
114-80-10500	JUNEAU B-5	58.39296 N	135.36923 W	C040S061E20	Pp,CHp
*Cabin Creek	MT FAIRWEATHER A-1	58.12307 N	136.18053 W	C043S056E24	Pp
114-40-10250	MT FAIRWEATHER A-1	58.11350 N	136.16569 W	C043S056E25	Pp
*Cabin Creek	SKAGWAY B-3	59.33973 N	135.87934 W	C029S057E19	Sp,COp,DVp,CTp
115-32-10250-2067-3001-4029	SKAGWAY B-3	59.33279 N	135.86065 W	C029S057E29	Sp,COp,DVp,CTp
*Calder Creek	PETERSBURG A-5	56.20802 N	133.52732 W	C065S077E29	COr,Pp,CHp,SHr
105-42-10050	PETERSBURG A-5	56.22262 N	133.46798 W	C065S077E23	COr,SHr
*Camper Creek	CRAIG C-4	55.52315 N	133.04928 W	C073S081E23	COp
103-60-10470-2042-3012-4013	CRAIG C-4	55.51247 N	133.03501 W	C073S081E25	COp

WATER BODY NUMBER / NAME	MAP SHEET	LAT.	LONG.	LEGAL	SPECIES
*Cannery Creek	JUNEAU B-5	58.42428 N	135.44582 W	C040S060E02	Pp
114-80-10400	JUNEAU B-5	58.43145 N	135.41440 W	C040S061E06	Pp
*Canyon Creek	MT FAIRWEATHER A-1	58.15356 N	136.23426 W	C043S056E10	Pp
114-40-10570	MT FAIRWEATHER A-1	58.14122 N	136.24485 W	C043S056E15	Pp
*Carolus River	MT FAIRWEATHER B-1	58.37084 N	136.06389 W	C040S057E30	COp,Pp,CHp,DVp
114-21-10620	MT FAIRWEATHER B-1	58.40454 N	136.09802 W	C040S056E13	COp,Pp,CHp,DVp
*Chum Creek	JUNEAU A-6	58.05460 N	135.76372 W	C044S059E16	CHp
114-33-10250	JUNEAU A-6	58.06242 N	135.77532 W	C044S059E09	CHp
*Cinnamon Creek	PETERSBURG A-1	56.19566 N	132.20602 W	C065S085E36	COr,CTr
107-30-10261	PETERSBURG A-1	56.19969 N	132.20871 W	C065S085E26	COr,CTr
*Clear Creek	SKAGWAY B-3	59.36615 N	135.93769 W	C029S056E14	Ss,COsr,CHsr
115-32-10250-2067-3001-4006	SKAGWAY B-3	59.36644 N	135.95231 W	C029S056E15	Ss,COsr,CHsr
*Cliff Creek	SKAGWAY B-4	59.42219 N	136.13045 W	C028S055E30	COr,CHs,DVr
115-32-10250-2077-3075	SKAGWAY B-4	59.42209 N	136.14136 W	C028S054E25	COr,CHs,DVr
*Contusion Creek	PETERSBURG A-1	56.23780 N	132.25784 W	C065S085E15	COr
107-30-10300-2032	PETERSBURG A-1	56.24411 N	132.25265 W	C065S085E10	COr
*Coot Cove Creek	JUNEAU B-3	58.26009 N	134.90589 W	C042S064E02	Pp
112-63-10050	JUNEAU B-3	58.26877 N	134.91168 W	C041S064E35	Pp
*Cox's Slough	SKAGWAY B-2	59.44015 N	135.69563 W	C028S057E15	Ssr,COsr
115-33-10200-2020	SKAGWAY B-2	59.44389 N	135.69416 W	C028S057E15	Ssr,COsr
*Crab Cove Creek (N Head)	JUNEAU B-3	58.26076 N	134.88352 W	C042S064E01	Pp
112-63-10070	JUNEAU B-3	58.26975 N	134.89153 W	C041S064E35	Pp
*Crab Cove Creek (NE Head)	JUNEAU B-3	58.25969 N	134.87779 W	C042S064E01	Pp
112-63-10080	JUNEAU B-3	58.26862 N	134.86413 W	C041S064E36	Pp
*David's Slough	SKAGWAY B-2	59.39253 N	135.48858 W	C029S059E04	COp
115-33-10650-2009-3003	SKAGWAY B-2	59.39473 N	135.49385 W	C029S059E04	COp
*Davis Creek	SKAGWAY B-2	59.36015 N	135.61637 W	C029S058E15	Sp
115-33-10200-2007	SKAGWAY B-2	59.35958 N	135.62515 W	C029S058E15	Sp
*Deep Bay Creek	PETERSBURG B-2	56.39519 N	132.64360 W	C063S082E20	Ps,DVr
108-40-10340	PETERSBURG B-2	56.39408 N	132.65087 W	C063S082E20	Ps,DVr
*Dicks Creek	KETCHIKAN A-2	55.19816 N	130.45462 W	C077S099E14	Kp,COp,Pp,CHp,SHp
101-30-10600-2008	KETCHIKAN A-1	55.14535 N	130.30992 W	C077S100E35	Ks,CHs
*Doty's Creek	JUNEAU A-1	58.12419 N	134.23002 W	C043S068E24	COp,Pp
111-31-10700	JUNEAU A-1	58.11797 N	134.25405 W	C043S068E26	COp,Pp
*Eagle Creek	SKAGWAY B-3	59.30723 N	135.87425 W	C030S057E06	Sp
115-32-10250-2067-3001-4052	SKAGWAY B-3	59.29994 N	135.87526 W	C030S057E06	Sp
*Eagle Point Creek	JUNEAU A-6	58.24209 N	135.73653 W	C042S059E10	COr,Pp,CHp
114-23-10370	JUNEAU A-6	58.23089 N	135.78804 W	C042S059E17	COr

WATER BODY NUMBER / NAME	MAP SHEET	LAT.	LONG.	LEGAL	SPECIES
*East Channel Pond #1 115-32-10250-2175-3002-0010	SKAGWAY C-3	59.62861 N	135.97472 W	C026S055E12	COr,SHr
*East Channel Pond #2 115-32-10250-2175-3002-0020	SKAGWAY C-3	59.63194 N	135.97250 W	C026S055E12	COr,SHr
*East Channel Pond #3 115-32-10250-2175-3002-0030	SKAGWAY C-3	59.63583 N	135.97750 W	C026S055E12	COr,SHr
*East Channel Tahini River 115-32-10250-2175-3002	SKAGWAY C-3 SKAGWAY C-3	59.62825 N 59.63647 N	135.98026 W 135.97870 W	C026S055E12 C026S055E12	COr,SHr COr,SHr
*East Falls Creek 106-21-10043	PETERSBURG A-2 PETERSBURG A-2	56.03949 N 56.04323 N	132.37220 W 132.36468 W	C067S084E23 C067S084E23	Pp Pp
*East Homeshore Creek 114-25-10120	JUNEAU B-5 JUNEAU B-5	58.30956 N 58.30810 N	135.37130 W 135.34201 W	C041S061E13 C041S062E18	Pp,CHp Pp,CHp
*East Kahtaheena River 114-23-10240	JUNEAU B-5 JUNEAU B-5	58.40945 N 58.42085 N	135.56280 W 135.57847 W	C040S060E07 C040S060E07	Pp Pp
*East Mole River 111-13-10090	SITKA C-1 SITKA C-1	57.64610 N 57.62949 N	134.09705 W 134.08597 W	C049S070E12 C049S071E18	Pp,DVp Pp,DVp
*Eaton Creek 112-45-10320	SITKA D-5 SITKA D-5	57.81529 N 57.80657 N	135.42313 W 135.47817 W	C047S062E07 C047S061E11	COp,Pp,CHp Pp
*Eight Fath. Bight Creek 114-32-10360	SITKA D-6 SITKA D-6	57.98393 N 57.97738 N	135.71999 W 135.73813 W	C045S060E08 C045S060E08	COp COp
*Eighteenmile Slough 115-32-10250-2060	SKAGWAY B-3 SKAGWAY B-3	59.36905 N 59.35614 N	135.83083 W 135.78568 W	C029S057E09 C029S057E15	COsr,Pp,CHsr COsr,CHsr
*Eleven 1/2 Mile Creek 115-32-10250-2032	SKAGWAY B-2 SKAGWAY B-2	59.30074 N 59.30366 N	135.70547 W 135.70672 W	C030S058E06 C030S058E06	COr,CTr COr,CTr
*Eleven Mile Pond 115-32-10250-2028-0020	SKAGWAY B-2	59.29555 N	135.69695 W	C030S058E06	COr,SHr
*Favorite Creek 112-67-10800	SITKA B-2 SITKA B-2	57.45601 N 57.45813 N	134.48776 W 134.46649 W	C051S068E15 C051S068E14	COp,Pp,CHp,DVp COp,Pp,CHp,DVp
*First Pond 115-32-10250-2175-3005-0010	SKAGWAY C-3	59.62889 N	135.98416 W	C026S055E12	COr
*First Pond Creek 115-32-10250-2175-3005	SKAGWAY C-3 SKAGWAY C-3	59.62648 N 59.62938 N	135.98412 W 135.98424 W	C026S055E12 C026S055E12	COr COr
*Florence, Lake Creek 112-17-10250	SITKA D-3 SITKA D-3	57.80751 N 57.80561 N	134.70918 W 134.69554 W	C047S066E10 C047S066E15	COp,Pp,CHp COp,Pp,CHp
*Fourteen Mile Creek 115-32-10250-2044	SKAGWAY B-2 SKAGWAY B-2	59.32920 N 59.33321 N	135.74536 W 135.74126 W	C029S057E25 C029S057E25	COsr,DVsr COsr,DVsr
*Freshwater Lake Outlet 112-67-10250	SITKA C-2 SITKA C-2	57.57574 N 57.57205 N	134.39788 W 134.40092 W	C049S069E31 C050S069E06	COp,DVp COp,DVp

WATER BODY NUMBER / NAME	MAP SHEET	LAT.	LONG.	LEGAL	SPECIES
*Funter Creek	JUNEAU A-3	58.23620 N	134.89027 W	C042S064E11	COp,Pp,CHp
112-63-10130	JUNEAU A-3	58.22396 N	134.88524 W	C042S064E13	COp,Pp,CHp
*Gabriel Creek	SITKA C-1	57.56159 N	134.32667 W	C050S069E03	COp,Pp,DVp
112-67-10450	SITKA C-1	57.56911 N	134.29904 W	C050S069E02	COp,Pp,DVp
*Geek Creek	PETERSBURG B-4	56.26061 N	133.32234 W	C065S078E03	COp,SHp,DVp,CTp
106-41-10300-2001	PETERSBURG B-4	56.25878 N	133.29675 W	C065S078E02	COp,SHp,DVp,CTp
*Gilliam Creek	SKAGWAY B-2	59.25746 N	135.69657 W	C030S058E19	COr,DVr,CTr
115-32-10250-2023-3006	SKAGWAY B-2	59.26042 N	135.72692 W	C030S057E24	COr,DVr,CTr
*Glory Hole	SKAGWAY B-2	59.37611 N	135.64195 W	C029S058E09	Ssr,COsr
115-33-10200-2009-0010					
*Glory Hole Creek	SKAGWAY B-2	59.37333 N	135.63381 W	C029S058E10	Ssr,COsr
115-33-10200-2009	SKAGWAY B-2	59.37617 N	135.63924 W	C029S058E10	Ssr,COsr
*Goat Hollow	SKAGWAY B-3	59.46556 N	135.98461 W	C028S055E12	COp,DVp
115-32-10250-2112	SKAGWAY B-3	59.47396 N	135.96901 W	C028S055E01	COp,DVp
*Goose Creek	MT FAIRWEATHER A-1	58.20167 N	136.04099 W	C042S057E26	CHp
114-23-10800	MT FAIRWEATHER A-1	58.17437 N	136.05550 W	C043S057E02	CHp
*Gully Creek	SKAGWAY B-3	59.46979 N	136.03197 W	C028S055E03	COs
115-32-10250-2123-3002	SKAGWAY B-3	59.46881 N	136.03771 W	C028S055E03	COs
*Harley Creek	SITKA D-4	57.78687 N	135.08930 W	C047S064E20	Pp,CHp
112-41-10200	SITKA D-4	57.80539 N	135.08017 W	C047S064E08	Pp,CHp
*Haux Creek	PETERSBURG A-1	56.18506 N	132.18087 W	C065S086E31	COr
107-30-10272	PETERSBURG A-1	56.18737 N	132.18107 W	C065S086E31	COr
*Hawk Inlet Head Creek	JUNEAU A-3	58.19151 N	134.73950 W	C042S065E35	Pp,CHp
112-65-10150	JUNEAU A-3	58.21638 N	134.76214 W	C042S065E22	CHp
*Hellman Creek	SITKA D-5	57.95703 N	135.64126 W	C045S060E23	Pp,CHp
114-32-10160	SITKA D-5	57.93974 N	135.60548 W	C045S060E25	Pp,CHp
*Herring Cove Creek	KETCHIKAN B-5	55.32693 N	131.52380 W	C075S091E36	COp,Pp,CHp
101-45-10070	KETCHIKAN B-5	55.32904 N	131.53346 W	C075S091E35	COp,Pp,CHp
*Homeshore Creek	JUNEAU B-5	58.31128 N	135.37154 W	C041S061E13	COp,Pp,CHp
114-25-10100	JUNEAU B-4	58.36385 N	135.29073 W	C040S061E35	COp
*Homestead Creek	JUNEAU A-6	58.05538 N	135.73240 W	C044S059E15	CHp
114-33-10290	JUNEAU A-6	58.06751 N	135.73633 W	C044S059E10	CHp
*Horse Farm Creek	SKAGWAY B-3	59.36411 N	135.79844 W	C029S057E15	COp,Pp
115-32-10250-2060-3001	SKAGWAY B-3	59.37048 N	135.80133 W	C029S057E10	COp,Pp
*Howard Bay Creek (E Head)	JUNEAU B-4	58.31675 N	135.08518 W	C041S063E15	Pp,CHp,DVp
112-61-10120	JUNEAU B-4	58.33119 N	135.09261 W	C041S063E10	Pp,CHp,DVp
*Humpie Creek	MT FAIRWEATHER A-1	58.12232 N	136.31397 W	C043S056E19	COp,Pp,CHp
114-50-10250	MT FAIRWEATHER A-1	58.08714 N	136.30874 W	C044S056E06	COp,Pp,CHp

WATER BODY NUMBER / NAME	MAP SHEET	LAT.	LONG.	LEGAL	SPECIES
*Humpy Creek	JUNEAU B-5	58.27360 N	135.34010 W	C041S062E31	Pp,CHp
114-25-10180	JUNEAU B-4	58.27922 N	135.29585 W	C041S062E29	Pp,CHp
*Hyder Creek	KETCHIKAN D-1	55.91153 N	130.00231 W	C069S100E01	COr
101-15-10520	KETCHIKAN D-1	55.92104 N	130.02952 W	C069S100E02	COsr
*Jackson Creek	SKAGWAY B-2	59.34412 N	135.45148 W	C029S059E22	COp
115-33-10650-2005	SKAGWAY B-2	59.36449 N	135.47433 W	C029S059E16	COp
*Jimmy Green Creek	JUNEAU A-3	58.17675 N	134.75496 W	C043S065E03	CHp
112-65-10120	JUNEAU A-3	58.18487 N	134.76682 W	C042S065E34	CHp
*Kahtaheena River	JUNEAU B-5	58.42187 N	135.60267 W	C040S059E12	COpr,Psp,CHs,DVp,CTpr
114-23-10220	JUNEAU B-5	58.42526 N	135.59613 W	C040S059E12	COpr,Psp,CHs,DVp,CTpr
*Kanalku Creek	SITKA B-2	57.49395 N	134.39497 W	C050S069E31	Sp,Pp,CHp,DVp
112-67-10600	SITKA B-1	57.46862 N	134.28051 W	C051S069E12	Pp,CHp
*Kathleen, Lake Creek	SITKA D-3	57.89616 N	134.73094 W	C046S066E09	Pp
112-17-10120	SITKA D-3	57.89557 N	134.70700 W	C046S066E10	Pp
*Lagoon Creek	MT FAIRWEATHER B-1	58.33979 N	136.19955 W	C041S056E02	COp,Pp,CHp,DVp
114-21-10480	MT FAIRWEATHER B-1	58.36583 N	136.22353 W	C040S056E30	COr,Ps,CHs,DVp
*Lake Creek	SITKA D-6	57.97010 N	135.68692 W	C045S060E16	COp,Pp,CHs
114-32-10240	SITKA D-6	57.96456 N	135.71429 W	C045S060E17	COp,Pp,CHs
*Lily Pad Creek	SKAGWAY B-2	59.26690 N	135.61888 W	C030S058E15	COsr
115-32-10250-2016	SKAGWAY B-2	59.26737 N	135.62446 W	C030S058E15	COsr
*Little Ferebee River	SKAGWAY B-2	59.31652 N	135.43731 W	C029S059E35	COp,DVp
115-33-10600	SKAGWAY B-2	59.34125 N	135.44537 W	C029S059E22	COp,DVp
*Little Goose Creek	SITKA D-6	57.92183 N	135.77217 W	C045S059E36	Pp
112-48-10190	SITKA D-6	57.91047 N	135.77349 W	C046S059E01	Pp
*Little Pond Creek	SKAGWAY B-3	59.34690 N	135.88283 W	C029S057E19	Ss,COr
115-32-10250-2067-3001-4025	SKAGWAY B-3	59.35569 N	135.88500 W	C029S057E18	Ss
*Lynn Sisters Creek	JUNEAU B-4	58.49887 N	135.13319 W	C039S062E11	COp,Pp
112-15-10420	JUNEAU B-4	58.49729 N	135.15521 W	C039S062E10	COp
*Mantey Creek	BRADFIELD CANAL A-4	56.11789 N	131.12318 W	C066S092E25	COsr
101-75-10150-2009	BRADFIELD CANAL A-4	56.11769 N	131.13610 W	C066S092E26	COsr
*Marble Creek	SITKA C-3	57.68226 N	134.69935 W	C048S066E27	Pp
112-17-10400	SITKA C-3	57.68358 N	134.67633 W	C048S066E26	Pp
*Marsh Pond	SKAGWAY B-3	59.42750 N	135.92722 W	C028S056E20	COr,SHr,DVr
115-32-10250-2086-0010					
*Marsh Pond Creek	SKAGWAY B-3	59.42740 N	135.92812 W	C028S056E20	COr,SHr,DVr
115-32-10250-2086	SKAGWAY B-3	59.43087 N	135.91895 W	C028S056E20	COr,SHr,DVr
*McCormack Creek	PETERSBURG B-2	56.31135 N	132.34656 W	C064S084E20	COp,Pp,CHp
108-10-10100	PETERSBURG B-1	56.31244 N	132.29522 W	C064S084E22	COp

WATER BODY NUMBER / NAME	MAP SHEET	LAT.	LONG.	LEGAL	SPECIES
*McKenzie Creek	SKAGWAY B-4	59.43900 N	136.27827 W	C028S054E18	COsr,DVsr
115-32-10250-2077-3136-4010	SKAGWAY B-4	59.44283 N	136.28563 W	C028S054E18	COsr,DVsr
*Middle Pt. Creek	JUNEAU A-2	58.24936 N	134.62548 W	C042S066E09	COp,Ps,CHs,DVp,CTp
111-40-10600	JUNEAU B-2	58.25157 N	134.62201 W	C042S066E04	COp,Ps,CHs,DVp,CTp
*Mole Harbor Creek	SITKA C-1	57.65599 N	134.02311 W	C049S071E04	COp,DVp
111-13-10010	SITKA C-1	57.64768 N	134.02568 W	C049S071E04	COp,DVp
*Mule Meadow Channel	SKAGWAY B-3	59.49334 N	136.06111 W	C027S055E33	Kr,COr,DVr
115-32-10250-2137	SKAGWAY C-3	59.51734 N	136.06827 W	C027S055E21	Kr,COr,DVr
*Muskrat Creek	SKAGWAY B-3	59.41549 N	135.93355 W	C028S056E29	COr
115-32-10250-2081	SKAGWAY B-3	59.41466 N	135.94029 W	C028S056E30	COr
*Muskrat Pond	SKAGWAY B-3	59.41472 N	135.94000 W	C028S056E30	COr
115-32-10250-2081-0010					
*Neva Creek	JUNEAU B-5	58.40960 N	135.43073 W	C040S060E12	Sp,Pp,CHp
114-80-10450	JUNEAU B-5	58.41253 N	135.40532 W	C040S061E07	Sp,Pp,CHp
*Nine 1/2 Mile Creek	SKAGWAY B-2	59.28072 N	135.67314 W	C030S058E08	COr,DVr
115-32-10250-2024	SKAGWAY B-2	59.28331 N	135.67603 W	C030S058E08	COr,DVr
*Nip and Tuck Creek	MT FAIRWEATHER A-1	58.13974 N	136.16782 W	C043S056E13	Pp
114-40-10230	MT FAIRWEATHER A-1	58.14538 N	136.15790 W	C043S057E18	Pp
*No Name Creek	SKAGWAY B-4	59.42285 N	136.18127 W	C028S054E26	COr
115-32-10250-2077-3093	SKAGWAY B-4	59.42193 N	136.19900 W	C028S054E27	COr
*Northeast Creek	SKAGWAY B-2	59.37535 N	135.60960 W	C029S058E11	COr
115-33-10200-2010	SKAGWAY B-2	59.37897 N	135.61426 W	C029S058E10	COr
*Peanut Creek	SITKA D-3	57.90702 N	134.73850 W	C046S066E09	Pp
112-17-10100	SITKA D-3	57.91159 N	134.71866 W	C046S066E04	Pp
*Piledriver Creek	JUNEAU A-3	58.07732 N	134.76841 W	C044S065E03	Pp
112-65-10280	JUNEAU A-3	58.06029 N	134.76081 W	C044S065E15	Pp
*Pleasant Bay Creek	SITKA C-1	57.63841 N	134.00852 W	C049S071E10	COp,DVp
111-12-10100	SITKA C-1	57.63826 N	134.01810 W	C049S071E09	COp,DVp
*Pleasant Creek	SUMDUM C-6	57.63097 N	133.99473 W	C049S071E15	Sp,COp,Pp,CHp,SHp,DVp,CTp
111-12-10050	SITKA C-1	57.61861 N	134.01528 W	C049S071E15	Sp,COp,Pp,CHp,SHp,DVp,CTp
*Point Howard Creek	JUNEAU B-4	58.31440 N	135.08967 W	C041S063E15	Pp,CHp,DVp
112-61-10100	JUNEAU B-4	58.33238 N	135.11904 W	C041S063E09	Pp,CHp,DVp
*Point League Creek	SUMDUM C-5	57.63870 N	133.61561 W	C049S073E12	COp,Pp,CHp
111-20-10240	SUMDUM C-5	57.63168 N	133.58926 W	C049S074E07	COp,Pp,CHp
*Portage Creek	JUNEAU A-6	58.02699 N	135.74862 W	C044S059E27	CHp
114-33-10130	JUNEAU A-6	58.01820 N	135.74075 W	C044S059E34	CHp
*Portage Creek	JUNEAU A-1	58.09832 N	134.31741 W	C043S068E32	COp,Pp,CHp
111-17-10280	JUNEAU A-2	58.12594 N	134.37315 W	C043S067E24	COp,Pp,CHp

WATER BODY NUMBER / NAME	MAP SHEET	LAT.	LONG.	LEGAL	SPECIES
*Quack A Duck Pond 115-32-10250-2083-0010	SKAGWAY B-3	59.42000 N	135.95000 W	C028S056E30	COr,DVr
*Quack A Duck Slough 115-32-10250-2083	SKAGWAY B-3 SKAGWAY B-3	59.41806 N 59.42056 N	135.94166 W 135.95083 W	C028S056E30 C028S056E30	COr,DVr COr,DVr
*Quonset Hut Lake 192-42-10400-2009-3003-0010	BERING GLACIER A-7	60.06616 N	143.25429 W	C021S013E29	COr
*Reeves Creek 115-33-10200-2011	SKAGWAY B-2 SKAGWAY B-2	59.38989 N 59.39091 N	135.64648 W 135.65858 W	C029S058E04 C029S058E04	Ssr,COr Ssr,COr
*Robinson Creek 112-15-10620	JUNEAU B-4 JUNEAU B-4	58.38081 N 58.37448 N	135.08241 W 135.23161 W	C040S063E19 C040S062E30	Pp,CHp,DVp Pp,CHp,DVp
*Rudy Creek 112-42-10320	SITKA C-4 SITKA C-4	57.73293 N 57.69992 N	135.24564 W 135.32678 W	C048S063E05 C048S062E23	COp,Pp,CHp COp
*Salamander Creek 107-40-10820	PETERSBURG B-1 PETERSBURG B-1	56.35579 N 56.27914 N	132.17814 W 132.21362 W	C064S085E05 C064S085E31	COp,DVp COp,DVp
*Santa Anna Creek 107-20-10100	KETCHIKAN D-6 KETCHIKAN D-6	55.97568 N 55.95537 N	131.93250 W 131.90700 W	C068S087E15 C068S087E23	Sp,COp,Ps,SHp,DVr,CTr COp,SHp,DVr,CTr
*Sarah Creek 115-32-10250-2077-3159	SKAGWAY B-4 SKAGWAY B-4	59.42844 N 59.42885 N	136.32257 W 136.36239 W	C028S053E24 C028S053E23	Kp Kp
*Sawmill Creek 115-32-10300-2002	SKAGWAY A-2 SKAGWAY A-2	59.23466 N 59.23214 N	135.48334 W 135.44672 W	C030S059E33 C030S059E34	COr,DVr,CTr COr
*Schnabel Creek 115-32-10250-2006	SKAGWAY B-2 SKAGWAY B-2	59.25514 N 59.25843 N	135.54480 W 135.54992 W	C030S059E19 C030S059E19	COr,DVr,CTr COr,DVr,CTr
*Seven Mile Creek 115-32-10250-2014	SKAGWAY B-2 SKAGWAY B-2	59.26594 N 59.26840 N	135.59373 W 135.60394 W	C030S058E14 C030S058E14	COr,DVr COr,DVr
*Snoochy Creek 102-60-10440-2047	CRAIG B-2 CRAIG B-2	55.44622 N 55.45124 N	132.52047 W 132.52996 W	C074S085E20 C074S085E17	COr COr
*South Anchor Bight Creek 114-50-10120	MT FAIRWEATHER A-1 MT FAIRWEATHER A-1	58.14508 N 58.13723 N	136.26548 W 136.26791 W	C043S056E16 C043S056E16	Pp,CHp Pp,CHp
*South Kicking Horse River 115-32-10280	SKAGWAY A-2 SKAGWAY A-2	59.22315 N 59.23905 N	135.54475 W 135.61953 W	C030S059E31 C030S058E27	Sp,COsr COsr
*Spook Creek 111-14-10180	SITKA D-1 SITKA D-1	57.82418 N 57.83813 N	134.04061 W 134.03208 W	C047S070E02 C046S070E35	Pp,CHp Pp,CHp
*Spring Creek 115-32-10250-2067-3002-4007-5002	SKAGWAY B-3 SKAGWAY B-3	59.38228 N 59.38092 N	136.06775 W 136.06978 W	C029S055E01 C029S055E01	COsr,CHsr,DVr,CTr COsr,CHsr,DVr,CTr
*Spring Pond 115-32-10250-2067-3002-4007-5002-0010	SKAGWAY B-3	59.38166 N	136.06945 W	C029S055E01	COsr,CHsr,DVr,CTr
*Spring Pond 115-32-10250-2077-3130-0010	SKAGWAY B-4	59.43972 N	136.26639 W	C028S054E17	COr,CTr

WATER BODY NUMBER / NAME	MAP SHEET	LAT.	LONG.	LEGAL	SPECIES
*Spring Pond Creek	SKAGWAY B-4	59.43831 N	136.26347 W	C028S054E20	COr,CTr
115-32-10250-2077-3130	SKAGWAY B-4	59.44010 N	136.26673 W	C028S054E17	COr,CTr
*Spur Road Creek	SKAGWAY B-4	59.43268 N	136.21668 W	C028S054E22	COr
115-32-10250-2077-3108	SKAGWAY B-4	59.43508 N	136.22089 W	C028S054E21	COr
*Square Lake Outflow	YAKUTAT A-2	59.21878 N	138.70202 W	C031S040E21	COp,DVp,CTp
182-40-10100-2018-3009	YAKUTAT B-2	59.28975 N	138.71609 W	C030S040E28	COs,DVp,CTp
*St. James Creek	JUNEAU C-4	58.63755 N	135.20911 W	C037S062E29	COr,Pp,CHp,DVr
115-10-10460	JUNEAU C-5	58.68882 N	135.35009 W	C037S061E04	COr,DVr
*State Park Slough	SKAGWAY B-2	59.33302 N	135.57698 W	C029S058E25	COr
115-33-10200-2001	SKAGWAY B-2	59.32860 N	135.57282 W	C029S058E25	COr
*Sunshine Mountian Creek	SKAGWAY B-3	59.39583 N	136.04778 W	C028S055E34	COr,DVr
115-32-10250-2067-3002-4004	SKAGWAY B-3	59.39834 N	136.04805 W	C028S055E34	COr,DVr
*Sunshine Mountian Pond	SKAGWAY B-3	59.39750 N	136.04805 W	C028S055E34	COr,DVr
115-32-10250-2067-3002-4004-0010					
*Swan Cove Creek	SITKA D-2	57.99225 N	134.34301 W	C045S068E02	Pp,CHp
111-16-10350	SITKA D-2	57.98852 N	134.35452 W	C045S068E11	Pp,CHp
*Swan Lake	SKAGWAY B-3	59.43722 N	135.93222 W	C028S056E20	COr,SHr
115-32-10250-2092-0010					
*Swan Lake Slough	SKAGWAY B-3	59.43822 N	135.93540 W	C028S056E20	COr,SHr
115-32-10250-2092	SKAGWAY B-3	59.43306 N	135.92063 W	C028S056E20	COr,SHr
*Swanson Harbor Creek	JUNEAU A-4	58.22496 N	135.13715 W	C042S063E17	Pp
114-25-10370	JUNEAU A-4	58.23270 N	135.14033 W	C042S063E17	Pp
*Takhin River	SKAGWAY A-2	59.23189 N	135.48389 W	C030S059E33	COp,DVp,CTp
115-32-10300	SKAGWAY A-2	59.24657 N	135.52115 W	C030S059E29	COr
*Taku Lake Creek	JUNEAU A-1	58.07683 N	134.01624 W	C044S070E06	Sp,COp,SHp,DVp,CTp
111-31-10050	JUNEAU A-1	58.10235 N	134.01797 W	C043S070E31	COp,DVp
*Ten 1/2 Mile Pond	SKAGWAY B-2	59.29111 N	135.68861 W	C030S058E08	COr,SHr
115-32-10250-2028-0010					
*Ten Mile Creek	SKAGWAY B-2	59.28574 N	135.68067 W	C030S058E08	COr,Ps,CHs,DVr
115-32-10250-2028-3002	SKAGWAY B-2	59.28929 N	135.67788 W	C030S058E08	COr,Ps,CHs,DVr
*Ten Mile Slough	SKAGWAY B-2	59.28315 N	135.67981 W	C030S058E08	COr,Ps,CHs,SHr,DVr
115-32-10250-2028	SKAGWAY B-2	59.29718 N	135.69995 W	C030S058E06	COr,SHr
*Tenakee Creek	SITKA D-4	57.77933 N	135.13617 W	C047S063E24	Pp
112-42-10120	SITKA D-4	57.78621 N	135.14555 W	C047S063E24	Pp
*The Folly Creek	PETERSBURG A-1	56.17626 N	132.17519 W	C066S086E06	COr
107-30-10079	PETERSBURG A-1	56.17601 N	132.17448 W	C066S086E06	COr
*Thirteen Mile Creek	SKAGWAY B-2	59.31306 N	135.71946 W	C029S058E31	COr
115-32-10250-2040	SKAGWAY B-2	59.31730 N	135.72376 W	C029S057E36	COr

WATER BODY NUMBER / NAME	MAP SHEET	LAT.	LONG.	LEGAL	SPECIES
*Thistle Ledge Creek	SUMDUM C-5	57.67272 N	133.64153 W	C048S073E30	COp,Pp
111-20-10200	SUMDUM C-5	57.66846 N	133.62113 W	C048S073E32	COp,Pp
*Turtle Rock Pond	SKAGWAY C-3	59.62834 N	135.95472 W	C026S056E07	COr,DVr
115-32-10250-2181-0010					
*Turtle Rock Slough	SKAGWAY C-3	59.62222 N	135.95778 W	C026S056E18	COr,DVr
115-32-10250-2181	SKAGWAY C-3	59.62528 N	135.95667 W	C026S056E07	COr,DVr
*Twelve 1/2 Mile Channel	SKAGWAY B-2	59.30571 N	135.72795 W	C030S057E01	COsr
115-32-10250-2036	SKAGWAY B-2	59.30484 N	135.71982 W	C030S058E06	COsr
*Twin Glacier Creek	TAKU RIVER C-6	58.52112 N	133.88833 W	C039S070E05	COp,DVp,CTp
111-32-10320-2019	TAKU RIVER C-6	58.52800 N	133.88309 W	C038S070E32	COp,DVp,CTp
*Upper Meadow Pond	SKAGWAY B-3	59.47278 N	136.02945 W	C028S055E03	Ssr,COsr,SHr,DVr,Wp,CTp
115-32-10250-2123-0001					
*W. Kadashan Creek	SITKA C-4	57.70466 N	135.23238 W	C048S063E17	COp,Pp,CHp
112-42-10280	SITKA C-4	57.68462 N	135.27509 W	C048S063E30	COp,Pp,CHp
*Wachusett Creek	SITKA D-4	57.82921 N	135.00729 W	C047S064E02	COpr,Pp,CHp
112-50-10050	SITKA D-4	57.80903 N	135.02078 W	C047S064E10	Pp,CHp
*Waterfall Creek	SKAGWAY B-2	59.25805 N	135.55263 W	C030S059E19	COsr,DVr
115-32-10250-2008	SKAGWAY B-2	59.26201 N	135.56468 W	C030S058E24	COsr,DVr
*Weir Creek N. Arm Hood Bay	SITKA B-1	57.39464 N	134.32373 W	C052S069E03	COp,Pp,CHp
112-72-10110	SITKA B-1	57.41777 N	134.27834 W	C051S069E25	Pp
*Weir Creek S. Arm Hood Bay	SITKA B-2	57.33728 N	134.35460 W	C052S069E28	COp,Pp,CHp
112-73-10240	SITKA B-2	57.30585 N	134.34883 W	C053S070E06	COp,Pp,CHp
*West Bay Head Creek	SITKA D-6	57.93735 N	135.81799 W	C045S059E26	COp,Pp,CHp
112-48-10230	SITKA D-6	57.92044 N	135.87685 W	C045S059E32	COp,Pp,CHp
*West Dorn Creek	SITKA D-1	57.79042 N	134.01218 W	C047S070E13	Pp
111-14-10240	SUMDUM D-6	57.79236 N	134.00000 W	C047S070E13	Pp
*West Falls Creek	PETERSBURG A-2	56.03937 N	132.37635 W	C067S084E23	Ps
106-21-10035	PETERSBURG A-2	56.04450 N	132.38069 W	C067S084E23	Ps
*West Lake Creek	SKAGWAY B-2	59.33923 N	135.59107 W	C029S058E23	Sp
115-33-10200-2003	SKAGWAY B-2	59.33663 N	135.59424 W	C029S058E26	Sp
*West Mink Creek	SKAGWAY B-3	59.41417 N	136.00528 W	C028S055E26	COsr,CHsr
115-32-10250-2077-3017	SKAGWAY B-3	59.41666 N	136.02667 W	C028S055E27	COsr,CHsr
*West Swanson Creek	JUNEAU A-4	58.21784 N	135.15077 W	C042S063E20	COs,Pp,CHp
114-25-10350	JUNEAU A-4	58.25000 N	135.17375 W	C042S063E06	COs,Pp,CHp
*West Valley Channel	SKAGWAY B-2	59.38518 N	135.48428 W	C029S059E04	COp
115-33-10650-2009	SKAGWAY B-2	59.42168 N	135.50049 W	C028S058E26	COp
*Whisky Creek	PETERSBURG A-1	56.17987 N	132.16345 W	C066S086E06	COr,CTr
107-30-10291	PETERSBURG A-1	56.18329 N	132.16415 W	C066S086E06	COr,CTr

WATER BODY NUMBER / NAME	MAP SHEET	LAT.	LONG.	LEGAL	SPECIES
*White Good Creek	CRAIG A-3	55.19741 N	132.80536 W	C077S084E18	COr
103-25-10024	CRAIG A-3	55.20160 N	132.79606 W	C077S084E08	COr
*White Rock Creek	SITKA C-3	57.54785 N	134.86196 W	C050S066E08	COp,CHp
112-12-10050	SITKA C-3	57.57461 N	134.98882 W	C049S065E33	COp
*White Sox Creek	PETERSBURG B-4	56.28101 N	133.16642 W	C064S078E36	Sp,COp,Ps,CHp,SHp,DVp,CTp
106-41-10150	PETERSBURG B-4	56.27903 N	133.20364 W	C064S078E35	COp,Ps,DVp,CTp
*Whitestone Head Creek	JUNEAU A-4	58.06464 N	135.13048 W	C044S063E09	COr,Pp,CHs,DVp
114-27-10180	JUNEAU A-4	58.04087 N	135.19876 W	C044S062E24	COr
*Whitewater Creek	SITKA A-2	57.24260 N	134.52174 W	C053S068E25	Pp,CHp,DVp
112-90-10140	SITKA A-2	57.24338 N	134.49885 W	C053S069E30	Pp,CHp,DVp
*William Creek	SKAGWAY B-2	59.35031 N	135.60486 W	C029S058E23	Sp
115-33-10200-2005	SKAGWAY B-2	59.34634 N	135.60802 W	C029S058E23	Sp
*Wilson Creek	SITKA A-2	57.17176 N	134.59804 W	C054S068E21	COp,Pp,CHp,SHp,DVp
112-19-10100	SITKA A-2	57.17179 N	134.48033 W	C054S069E20	Pp,CHp,DVp
*Windfall Creek	SITKA D-1	57.82404 N	134.29280 W	C047S069E06	Pp,CHp,SHp
111-15-10200	SITKA D-1	57.79313 N	134.28568 W	C047S069E18	Pp,CHp,SHp
*Windy Creek	JUNEAU B-5	58.35331 N	135.40709 W	C040S061E31	Pp
114-25-10050	JUNEAU B-5	58.36234 N	135.36854 W	C040S061E32	Pp
*Winning Cove Creek	SITKA D-1	57.86720 N	134.10681 W	C046S070E20	Pp
111-14-10100	SITKA D-1	57.87640 N	134.10244 W	C046S070E17	Pp
*Zinc Creek	JUNEAU A-3	58.16836 N	134.70011 W	C043S065E01	COp
111-41-10190	JUNEAU A-3	58.17561 N	134.70490 W	C043S065E01	COp
21 1/2 Mile Creek	SKAGWAY B-3	59.39983 N	135.87790 W	C028S056E34	COsr,CHsr
115-32-10250-2070	SKAGWAY B-3	59.40246 N	135.88086 W	C028S056E33	COsr,CHsr
Admiralty Creek	JUNEAU A-2	58.17603 N	134.55913 W	C043S066E01	COp,Pp,CHp,SHp,DVp
111-41-10050	JUNEAU A-2	58.10643 N	134.44557 W	C043S067E27	COp,DVp
Ahrnklin River	YAKUTAT B-5	59.42831 N	139.53700 W	C029S035E04	Sp,Kpr,COpr,Pp,CHp,SHs,DVp
182-70-12000	YAKUTAT B-3	59.49529 N	139.10627 W	C028S037E14	Kr,COpr,SHs
Aiken Creek	CRAIG A-1	55.11351 N	132.21627 W	C078S088E18	COp,Pp,CHp
102-30-10870-2006	CRAIG A-1	55.11040 N	132.22276 W	C078S087E13	COp,Pp,CHp
Aka Lake	YAKUTAT C-5	59.51834 N	139.78639 W	C028S033E02	Sp,COp,DVp,CTp
183-50-10100-0020					
Akwe Lake	YAKUTAT B-3	59.33417 N	138.76694 W	C030S040E07	Ss
182-40-10100-0010					
Akwe River	YAKUTAT B-3	59.29321 N	139.09136 W	C030S038E30	Sp,Kpr,COp,Pp,CHp,SHp,DVp,CTp
182-40-10100	YAKUTAT B-3	59.32717 N	138.78180 W	C030S039E12	Ss,Ks
Alder Creek	PETERSBURG B-5	56.33669 N	133.53162 W	C064S076E10	COr,Pp,DVp
106-41-10440	PETERSBURG B-5	56.28221 N	133.46446 W	C064S077E31	COr,DVp

WATER BODY NUMBER / NAME	MAP SHEET	LAT.	LONG.	LEGAL	SPECIES
Alder Stream	YAKUTAT C-7	59.70010 N	140.39193 W	C025S030E31	COp
183-20-10500	YAKUTAT C-7	59.74000 N	140.41669 W	C025S029E24	COp
Alecks Creek	PORT ALEXANDER C-1	56.50470 N	134.04144 W	C062S073E08	Sp,COp,Pp,CHp,SHp,DVp,CTp
109-62-10130	PORT ALEXANDER C-1	56.54728 N	134.04448 W	C061S073E29	COp,DVp,CTp
Alecks Lake	PORT ALEXANDER C-1	56.52445 N	134.01695 W	C062S073E04	Ss,COp,CHp,SHp,DVp,CTp
109-62-10130-2004-0010					
Alsek River	YAKUTAT A-2	59.16611 N	138.55583 W	C032S041E05	Sp,Kp,COp,Pp,CHp,SHp,DVp
182-30-10100	SKAGWAY B-8	59.43449 N	137.97022 W	C029S044E02	Ss,Kp,COp,SHp,DVp
Anan Creek	BRADFIELD CANAL A-6	56.17997 N	131.88402 W	C066S087E01	Sp,Kp,COp,Pp,CHp,SHp,DVp,CTp
107-20-10010	BRADFIELD CANAL A-6	56.10132 N	131.84233 W	C066S088E32	COsr,DVr
Anan Lake	BRADFIELD CANAL A-6	56.14306 N	131.88722 W	C066S087E13	Ssr,COp,SHp,DVr
107-20-10010-0010					
Andersen Creek	CRAIG C-3	55.57628 N	132.70543 W	C073S084E06	Sp,COp,SHp
102-60-10870-2022	CRAIG C-3	55.57630 N	132.80099 W	C073S083E04	Sp,COp
Andrew Creek	PETERSBURG C-1	56.66965 N	132.25177 W	C060S084E18	Sp,Kp,COp,Pp,CHp,SHp,DVp,CTp
108-40-10150-2008	PETERSBURG C-1	56.64598 N	132.18291 W	C060S084E28	Sp,Kp,COp,Pp,CHp,SHp
Andrew Slough	PETERSBURG C-1	56.69728 N	132.17330 W	C060S084E03	Sr,Kr,COr,Pp,CHp
108-40-10150-2010	PETERSBURG C-1	56.67041 N	132.24765 W	C060S084E18	Sr,Kr,COr
Angel Lake	CRAIG C-2	55.67139 N	132.63556 W	C071S083E35	Sp,COp,DVp,CTp
102-70-10580-2017-0010					
Ankau Saltchucks	YAKUTAT C-5	59.54649 N	139.80859 W	C027S033E27	Sp,COp,SHp,DVp,CTp
183-50-10100	YAKUTAT C-5	59.51500 N	139.77250 W	C028S033E02	Sp,COp,DVp,CTp
Anman Creek	SKAGWAY B-3	59.32665 N	135.90467 W	C029S056E25	Sp
115-32-10250-2067-3001-4038	SKAGWAY B-3	59.32532 N	135.91559 W	C029S056E25	Sp
Antlen River	YAKUTAT B-4	59.45062 N	139.20216 W	C028S037E31	Ss,Kp,COpr,DVp
182-70-12000-2013	YAKUTAT B-3	59.49712 N	139.12089 W	C028S037E10	COr
Antler River	JUNEAU D-3	58.80763 N	134.95863 W	C035S063E30	COp,CHp
115-20-10300	JUNEAU D-3	58.85144 N	134.70783 W	C035S064E10	COp
Auke Creek	JUNEAU B-2	58.38085 N	134.64014 W	C040S065E23	Sp,COp,Ps,CHp,SHp,DVp,CTp
111-50-10420	JUNEAU B-2	58.38349 N	134.63244 W	C040S065E23	Sp,COp,Ps,CHp,SHp,DVp,CTp
Auke Lake	JUNEAU B-2	58.38806 N	134.63028 W	C040S065E23	Sp,COp,Ps,CHp,DVp,CTp
111-50-10420-0010					
Auke Nu Creek	JUNEAU B-2	58.38288 N	134.66615 W	C040S065E22	Ps
111-50-10350	JUNEAU B-2	58.38594 N	134.66562 W	C040S065E22	Ps
Badger Lake	KETCHIKAN A-3	55.21889 N	130.77445 W	C077S097E03	Sp,COp,Pp,CHp,SHp
101-55-10730-0020					
Baker Creek	PETERSBURG B-5	56.34775 N	133.58498 W	C064S076E05	COp,Pp,CHp
106-41-10470	PETERSBURG B-5	56.33685 N	133.57760 W	C064S076E08	COp,Pp,CHp

WATER BODY NUMBER / NAME	MAP SHEET	LAT.	LONG.	LEGAL	SPECIES
Bakewell Lake 101-55-10730-0010	KETCHIKAN A-3	55.24555 N	130.69666 W	C076S097E29	Sp,COp,Pp,CHp,SHp
Baranof River 112-11-10050	SITKA A-3 SITKA A-3	57.08845 N 57.08801 N	134.83481 W 134.83663 W	C055S066E24 C055S066E24	COp,Pp,CHp,CTp COp,Pp,CHp,CTp
Barnes Lake 108-40-10150-2033-3021-0010	BRADFIELD CANAL C-6	56.67583 N	131.90112 W	C060S086E08	COp,DVp,CTp
Barrier Creek 101-71-10040-2018-3010	KETCHIKAN D-2 KETCHIKAN D-2	55.85388 N 55.82615 N	130.63019 W 130.59331 W	C069S096E25 C070S097E06	Ks,COp,SHp Ks,COp,SHp
Bartholomew Creek 101-55-10090	KETCHIKAN B-3 KETCHIKAN B-3	55.32028 N 55.35975 N	130.78336 W 130.72869 W	C075S096E35 C075S097E18	Sp,COp,Pp,CHp,SHp,CTp COp,SHp
Bartlett River 114-70-10900	JUNEAU B-6 JUNEAU C-6	58.47620 N 58.56343 N	135.84630 W 135.75678 W	C039S058E21 C038S058E24	Sp,COp,Pp,CHp,SHp,DVp SHp
Basket Creek 112-12-10160	SITKA C-3 SITKA C-3	57.63554 N 57.62804 N	134.88747 W 134.93176 W	C049S066E07 C049S065E14	Sp,COp,Pp,DVp Sp
Basket Lake 112-12-10160-0010	SITKA C-3	57.62972 N	134.91222 W	C049S065E12	Sp,COp,Pp,DVp
Bay Creek 111-50-10390	JUNEAU B-2 JUNEAU B-2	58.38750 N 58.38981 N	134.64655 W 134.64857 W	C040S065E22 C040S065E22	COr,Ps COr
Bear Creek 111-11-10200	SITKA C-1 SITKA C-1	57.69533 N 57.68921 N	134.06874 W 134.09232 W	C048S070E22 C048S070E28	Pp,CHp Pp,CHp
Bear Creek 111-50-10800	JUNEAU B-3 JUNEAU B-3	58.28083 N 58.26955 N	134.77975 W 134.82772 W	C041S065E28 C041S065E32	COp,Pp,CHp,SHp COp
Beardslee River 115-10-10650	JUNEAU C-4 JUNEAU C-4	58.70544 N 58.69446 N	135.23739 W 135.25108 W	C036S061E33 C037S061E01	COp,Pp,CHp,DVp COp,Pp,CHp,DVp
Beartrack River 114-70-10800	JUNEAU C-6 JUNEAU C-6	58.60366 N 58.64700 N	135.83050 W 135.76596 W	C038S058E04 C037S058E24	Pp,CHp,DVp Pp,DVp
Beaver Creek 103-25-10250	CRAIG B-2 CRAIG B-2	55.28710 N 55.29378 N	132.62218 W 132.62772 W	C076S084E15 C076S084E10	COp,Pp,CHp COp,Pp,CHp
Beaver Creek 101-23-11000	KETCHIKAN A-4 KETCHIKAN A-4	55.08384 N 55.08322 N	131.22856 W 131.21836 W	C078S094E27 C078S094E26	COp,Pp COp
Beaver Creek 101-80-10050-2001	KETCHIKAN D-5 KETCHIKAN D-5	55.93146 N 55.92775 N	131.43528 W 131.42772 W	C068S090E35 C068S090E36	Pp Pp
Beaver Falls Creek 101-45-10120	KETCHIKAN B-5 KETCHIKAN B-5	55.38228 N 55.38181 N	131.47086 W 131.48167 W	C075S092E08 C075S092E07	Pp,CHp Pp,CHp
Benzeman Lake 113-34-10050-0010	PORT ALEXANDER D-3	56.79000 N	134.96055 W	C059S066E02	Sp,COp,SHp,DVp
Berners River 115-20-10100	JUNEAU D-3 JUNEAU D-4	58.84673 N 58.99502 N	134.96821 W 135.04267 W	C035S063E07 C033S062E22	Sp,COp,CHp,DVp,CTp COp,DVp

WATER BODY NUMBER / NAME	MAP SHEET	LAT.	LONG.	LEGAL	SPECIES
Bessie Creek	JUNEAU C-3	58.59030 N	134.90049 W	C038S064E07	COr,Ps
115-10-10250	JUNEAU C-3	58.59244 N	134.89893 W	C038S064E07	COr,Ps
Big Boulder Creek9	SKAGWAY B-4	59.42844 N	136.19400 W	C028S054E22	Kp
115-32-10250-2077-3098	SKAGWAY B-4	59.43841 N	136.19488 W	C028S054E22	Kp
Big Creek	PETERSBURG C-3	56.69740 N	132.71274 W	C060S081E06	COp,Pp,CHp,SHp,DVp
108-50-10030	PETERSBURG C-3	56.65115 N	132.83840 W	C060S080E20	COp,SHp
Big Creek	PETERSBURG B-5	56.26336 N	133.34282 W	C065S078E04	COp,Pp,CHp
106-41-10340	PETERSBURG A-5	56.22935 N	133.40067 W	C065S078E18	COp
Big Creek	SUMDUM A-5	57.05251 N	133.63397 W	C055S074E34	COp,Pp,CHp,SHp,DVp,CTp
110-16-10110	SUMDUM A-5	57.00001 N	133.58285 W	C056S074E24	DVp,CTp
Big Creek	CRAIG A-2	55.22951 N	132.39879 W	C076S086E31	COp,Pp,CHp,SHp
102-40-10600	CRAIG A-2	55.20286 N	132.39877 W	C077S086E11	COp,Pp,CHp,SHp
Big John Creek	PETERSBURG D-6	56.81451 N	133.68183 W	C058S074E25	COp,Pp,CHp,DVp
105-32-10160	PETERSBURG D-5	56.81818 N	133.64356 W	C058S075E29	COp,Pp,CHp
Big Lake	CRAIG D-2	55.86250 N	132.64389 W	C069S083E26	Sp,COp,SHp,DVp,CTp
106-10-10100-0020					
Big River	ICY BAY D-2	59.95630 N	141.75222 W	C023S021E01	COp,DVp
191-20-13600	ICY BAY D-2	60.00000 N	141.68763 W	C022S022E20	COs,DVp
Big Sandy Creek	BERING GLACIER A-3	60.00799 N	141.90349 W	C022S021E18	COs,DVp
191-20-13400	BERING GLACIER A-2	60.02160 N	141.73237 W	C022S021E12	COs,DVp
Black Bear Creek	CRAIG C-1	55.72628 N	132.16672 W	C071S086E12	COp,Pp,CHp,SHp,DVr,CTr
107-10-10300	CRAIG C-1	55.70164 N	132.10948 W	C071S087E20	COp,Pp,CHp,SHp,DVr,CTr
Black Cabin Pond #1	SKAGWAY C-3	59.58945 N	135.99917 W	C026S055E26	COr,DVr
115-32-10250-2165-0010					
Black Cabin Pond #2	SKAGWAY C-3	59.59277 N	136.00000 W	C026S055E26	COr,DVr
115-32-10250-2165-0020					
Black Cabin Pond #3	SKAGWAY C-3	59.59611 N	135.99722 W	C026S055E23	COr,DVr
115-32-10250-2165-0030					
Black Cabin Ponds Creek	SKAGWAY C-3	59.58450 N	135.99916 W	C026S055E26	COr,DVr
115-32-10250-2165	SKAGWAY C-3	59.60152 N	136.00104 W	C026S055E23	COr,DVr
Black Lake	CRAIG C-3	55.57445 N	132.91861 W	C073S082E03	Sp,COp,Ps,CHs,SHp,DVp
103-60-10310-0010					
Black River	SITKA C-7	57.70734 N	136.11407 W	C048S057E13	COp,Pp,CHp
113-81-10110	SITKA D-6	57.75001 N	135.95306 W	C047S058E36	COp,Pp,CHp
Blind River	PETERSBURG C-3	56.61402 N	132.82089 W	C061S081E06	COp
106-44-10240	PETERSBURG C-3	56.58972 N	132.76011 W	C061S081E15	COp
Blossom River	KETCHIKAN B-2	55.40234 N	130.60572 W	C075S097E01	Kp,COp,Pp,CHp,SHp
101-55-10400	KETCHIKAN C-2	55.54011 N	130.41889 W	C073S099E18	Kp,COp,Pp,CHp

WATER BODY NUMBER / NAME	MAP SHEET	LAT.	LONG.	LEGAL	SPECIES
Bohemia Creek	SITKA D-8	57.98674 N	136.37733 W	C045S056E08	COp
113-97-10070	SITKA D-8	57.98585 N	136.41009 W	C045S056E07	COp
Bostwick Creek	KETCHIKAN B-6	55.26511 N	131.76668 W	C076S090E20	COp,Pp,CHp,SHp
101-27-10360	KETCHIKAN B-6	55.33359 N	131.74137 W	C075S090E28	COs
Bostwick Lake	KETCHIKAN B-6	55.32528 N	131.74333 W	C075S090E33	COp
101-27-10360-0020					
Boulder Creek	JUNEAU C-3	58.54252 N	134.78315 W	C038S064E36	COp,DVp
111-50-10070-2009	JUNEAU C-3	58.55164 N	134.78550 W	C038S064E26	COp,DVp
Boulder Lake	BRADFIELD CANAL A-6	56.10972 N	131.86723 W	C066S088E31	COsr,DVr
107-20-10010-0020					
Brown Cove Lake	PETERSBURG D-3	56.91000 N	132.74834 W	C057S080E24	DVp
108-60-10030-2012-0010					
Bullion Creek	JUNEAU A-2	58.24664 N	134.33527 W	C042S068E08	Ps
111-40-10850	JUNEAU A-2	58.24424 N	134.33782 W	C042S068E08	Ps
Buschmann Creek	KETCHIKAN A-2	55.10553 N	130.62575 W	C078S098E15	Ss,COp,Pp,SHp
101-30-10750-2006	KETCHIKAN A-2	55.09564 N	130.59682 W	C078S098E23	Ss,COp,Pp,SHp
Bussy Creek	PETERSBURG D-2	56.78972 N	132.50644 W	C059S082E04	COp,Pp,CHp,DVp
108-40-10020	PETERSBURG D-2	56.79131 N	132.51159 W	C058S082E33	COp,Pp,CHp,DVp
Buster Creek	PETERSBURG B-5	56.32509 N	133.43868 W	C064S077E17	COp,Pp,CHp
106-41-10420	PETERSBURG B-5	56.25853 N	133.43013 W	C065S077E01	COp
Cabin Creek	CRAIG B-2	55.42239 N	132.47783 W	C074S085E27	COsr,Pp,CHp,SHp,DVp,CTp
102-60-10420	CRAIG B-2	55.38740 N	132.56874 W	C075S084E12	COs
Cabin Slough	YAKUTAT A-2	59.19194 N	138.46250 W	C031S041E36	Ss,Ks,COp,Pp,CHp
182-30-10100-2015	YAKUTAT A-2	59.22666 N	138.41889 W	C031S042E18	COp,CHp
Caetani River	ICY BAY D-1	59.98858 N	141.26413 W	C022S024E23	COp
186-15-10800	BERING GLACIER A-1	60.01017 N	141.20245 W	C022S025E18	COs
Calamity Creek	KETCHIKAN C-4	55.52953 N	131.32026 W	C073S093E20	COp,Pp
101-45-10850	KETCHIKAN C-4	55.53658 N	131.30887 W	C073S093E17	COp,Pp
Camp Creek	PETERSBURG B-5	56.33015 N	133.40406 W	C064S077E09	COp,Pp
106-41-10390	PETERSBURG B-5	56.32494 N	133.38699 W	C064S077E15	COp,Pp
Cannery Creek	CRAIG D-1	55.76283 N	132.18162 W	C070S086E35	COp,Pp,SHp,DVp,CTp
107-10-10270	CRAIG D-1	55.75601 N	132.12799 W	C070S087E31	COp,Pp,SHp,DVp,CTp
Cannery Creek	YAKUTAT A-2	59.16086 N	138.65641 W	C032S040E11	Sp,COp,DVp,CTp
182-30-10400	YAKUTAT A-2	59.21090 N	138.70943 W	C031S040E21	Sp,COp,DVp,CTp
Carlanna Creek	KETCHIKAN B-6	55.35823 N	131.69590 W	C075S090E23	COp,Pp,CHp
101-47-10180	KETCHIKAN B-6	55.36885 N	131.68965 W	C075S090E14	COp,Pp,CHp
Carlson Creek	JUNEAU B-1	58.30656 N	134.14256 W	C041S069E21	Ps,CHs
111-32-10130	JUNEAU B-1	58.30945 N	134.15644 W	C041S069E17	Ps,CHs

WATER BODY NUMBER / NAME	MAP SHEET	LAT.	LONG.	LEGAL	SPECIES
Carp Creek	KETCHIKAN B-3	55.29198 N	130.87802 W	C076S096E07	COp,Pp,CHp,SHp
101-55-10930	KETCHIKAN B-3	55.28691 N	130.88076 W	C076S096E18	COp,Pp,CHp,SHp
Carroll Creek	KETCHIKAN C-5	55.65049 N	131.35652 W	C072S092E06	Kp,COp,Pp,CHp,SHp
101-45-10780	KETCHIKAN C-5	55.69210 N	131.34138 W	C071S092E20	Kp,COp,Pp
Carson Creek	ICY BAY D-2	59.98955 N	141.51788 W	C022S023E20	COs
186-15-10550	ICY BAY D-2	59.99999 N	141.52029 W	C022S023E20	COs
Cascade Creek	SITKA A-5	57.03036 N	135.62747 W	C056S062E07	COp,Pp,CHp
113-41-10080	SITKA A-5	57.04387 N	135.63457 W	C056S061E01	COp,Pp,CHp
Castle River	PETERSBURG C-4	56.64306 N	133.25395 W	C060S077E27	COp,Pp,CHp,SHp,DVp,CTp
106-43-10210	PETERSBURG C-5	56.68882 N	133.48555 W	C060S076E08	COp,SHp
Cathedral Falls Creek	PETERSBURG D-6	56.89500 N	133.74092 W	C057S074E27	COp,Pp,CHp,CTp
109-42-10090	PETERSBURG D-6	56.90571 N	133.71340 W	C057S074E26	COp,Pp,CHp,CTp
Cave Creek	CRAIG B-3	55.34662 N	132.73468 W	C075S083E24	COr,Ps,CHs
102-60-10720-2004	CRAIG B-3	55.34097 N	132.74509 W	C075S083E26	COr,Ps,CHs
Cavern Lake	PETERSBURG A-4	56.15778 N	133.17917 W	C066S079E10	Sp,COp,DVp
106-30-10800-0010					
Chichagof Creek	SITKA C-7	57.66899 N	136.07843 W	C048S058E31	COp,Pp,CHp,SHp
113-72-10010	SITKA C-7	57.68553 N	136.07567 W	C048S058E30	COp,Pp,CHp,SHp
Chickamin River	KETCHIKAN D-3	55.81783 N	130.93156 W	C070S094E12	Kp,COp,Pp,CHp,SHp
101-71-10040	BRADFIELD CANAL A-2	56.06231 N	130.39438 W	C067S097E15	Pp,CHp,SHp
Chicken Creek	JUNEAU A-6	58.23369 N	135.71402 W	C042S059E14	Pp,CHp
114-23-10350	JUNEAU A-6	58.21536 N	135.76515 W	C042S059E21	Pp,CHp
Chilkat Lake	SKAGWAY B-3	59.32611 N	135.89250 W	C029S056E25	Sp,COp,DVp,Wp,CTp
115-32-10250-2067-3001-0010					
Chilkat River	SKAGWAY A-2	59.22654 N	135.50800 W	C030S059E32	Sp,Kp,COp,Pp,CHp,SHp,DVp,Wp,CTp
115-32-10250	SKAGWAY C-3	59.62862 N	135.93228 W	C026S056E08	COp
Chilkoot Lake	SKAGWAY B-2	59.35445 N	135.59500 W	C029S058E14	Sp,COp,DVp,CTp
115-33-10200-0010					
Chilkoot River	SKAGWAY B-2	59.32048 N	135.54367 W	C029S059E31	Sp,COp,Pp,CHp,DVp,CTp
115-33-10200	SKAGWAY B-2	59.45507 N	135.70170 W	C028S057E10	Sp,COp
Choca Creek	KETCHIKAN D-3	55.83308 N	130.85385 W	C070S095E04	Kp,Pp,CHp,SHp
101-71-10040-2004	KETCHIKAN D-3	55.79460 N	130.82642 W	C070S095E15	SHp
Chuck Creek	CRAIG D-5	55.75901 N	133.47038 W	C070S078E33	Sp,COp,Pp,SHp,DVp
103-80-10310	CRAIG D-5	55.76801 N	133.46558 W	C070S078E28	Sp,COp,Pp,SHp,DVp
Chuck Lake	CRAIG D-5	55.77444 N	133.46222 W	C070S078E28	Sp,COp,SHp,DVp
103-80-10310-0010					
Chuck River	SUMDUM C-5	57.57867 N	133.35003 W	C049S075E34	Sp,Kp,COp,Pp,CHp,SHp,DVp,CTp
110-32-10090	SUMDUM B-4	57.46572 N	133.18224 W	C051S076E11	Kp,COp,CTp

WATER BODY NUMBER / NAME	MAP SHEET	LAT.	LONG.	LEGAL	SPECIES
Chum Creek 106-30-10120	PETERSBURG A-3 CRAIG D-3	56.01308 N 55.98297 N	132.82045 W 132.80900 W	C067S081E36 C068S081E12	COp,Pp,CHp,DVp,CTp COp
Clear Creek 108-60-10030-2022	PETERSBURG D-3 PETERSBURG D-3	56.88715 N 56.88585 N	132.69923 W 132.69870 W	C057S081E32 C057S081E32	COp,SHp,DVp COp,SHp,DVp
Clear Creek 101-71-10060	KETCHIKAN D-3 KETCHIKAN D-3	55.82588 N 55.83873 N	130.92645 W 130.93822 W	C070S094E01 C069S094E36	Pp,CHp Pp,CHp
Clear Creek 182-30-11400	YAKUTAT A-2 YAKUTAT A-2	59.16033 N 59.21420 N	138.61948 W 138.67162 W	C032S040E12 C031S040E22	COp COp
Clear River 112-21-10050	SITKA B-4 SITKA A-4	57.25921 N 57.23762 N	135.00788 W 135.12864 W	C053S065E24 C053S065E31	COp,Pp,CHp COp
Clover Creek 102-50-10220	CRAIG B-1 CRAIG B-1	55.29358 N 55.30058 N	132.17340 W 132.21764 W	C076S087E10 C076S087E08	Pp,CHp,SHp SHp
Cobb Creek 101-30-10750-2004	KETCHIKAN A-2 KETCHIKAN A-2	55.09430 N 55.07708 N	130.64217 W 130.64876 W	C078S098E21 C078S098E28	Ss,COp,Pp,SHp Ss,COp,Pp,SHp
Coffman Creek 106-30-10160	CRAIG D-3 CRAIG D-3	55.99901 N 55.95711 N	132.85410 W 132.83053 W	C068S081E03 C068S081E23	COp,Pp COp,Pp
Coho Creek 106-44-10580	PETERSBURG D-4 PETERSBURG D-4	56.81237 N 56.78104 N	133.00488 W 133.05933 W	C058S079E29 C059S078E01	COp,SHp,DVp COp,SHp,DVp
Colorado Creek 106-44-10460	PETERSBURG C-3 PETERSBURG C-3	56.64626 N 56.64129 N	132.95029 W 132.97521 W	C060S079E27 C060S079E28	COp,Pp,DVp COp,Pp
Colp Lake 108-60-10060-0010	PETERSBURG D-4	56.87361 N	133.01417 W	C058S079E05	COp,Pp,CHp
Control Lake 102-70-10580-2035-3013-0020	CRAIG C-3	55.69278 N	132.86528 W	C071S082E20	Sp,COpr,DVp
Cordwood Creek 112-15-10100	JUNEAU B-3 JUNEAU B-3	58.34966 N 58.35761 N	134.95426 W 134.93227 W	C041S064E04 C040S063E36	COp COp
Corner Creek 112-42-10160	SITKA C-4 SITKA C-4	57.73118 N 57.68926 N	135.11907 W 135.05272 W	C048S064E06 C048S064E21	COp,Pp,CHp,DVp,CTp COp
Cow Creek 101-80-10030	KETCHIKAN D-5 KETCHIKAN D-5	55.93512 N 55.92460 N	131.37905 W 131.37841 W	C068S091E32 C068S091E32	COp,Pp,CHp,SHp COp,Pp,CHp,SHp
Cowee Creek 115-20-10620	JUNEAU C-3 JUNEAU C-3	58.66167 N 58.63379 N	134.94214 W 134.82533 W	C037S063E13 C037S064E27	COp,Pp,CHp,SHp,DVp,CTp COp,Pp,SHp,DVp,CTp
Coxe River 113-44-10020	SITKA A-4 SITKA A-4	57.17349 N 57.19441 N	135.27717 W 135.25815 W	C054S064E20 C054S064E17	COp,Pp,DVp COp,Pp,DVp
Crab Creek 103-60-10500	CRAIG B-4 CRAIG C-4	55.48456 N 55.50001 N	133.12376 W 133.09180 W	C074S081E05 C073S081E34	Sp,COp,Pp,CHp,SHp COp,SHp
Crackerjack Creek 102-60-10840-2017	CRAIG B-3 CRAIG B-3	55.49706 N 55.49655 N	132.69523 W 132.70003 W	C073S084E31 C073S084E31	COr COr

WATER BODY NUMBER / NAME	MAP SHEET	LAT.	LONG.	LEGAL	SPECIES
Crane Creek	PETERSBURG C-6	56.72572 N	133.94020 W	C059S073E29	COp,Pp,CHp
109-43-10160	PETERSBURG C-6	56.72153 N	133.97645 W	C059S073E30	COp,Pp,CHp
Crescent Lake	TAKU RIVER A-5	58.21167 N	133.36833 W	C042S074E19	Sp,COp,DVp
111-35-10050-2035-0010					
Crittenden Creek	PETERSBURG B-1	56.49190 N	132.25841 W	C062S084E14	COp,Pp,CHp,SHp,DVp,CTp
107-40-10050	PETERSBURG C-1	56.56776 N	132.27414 W	C061S084E22	COp,CHp,CTp
Crystal Creek	ICY BAY D-2	59.98358 N	141.65547 W	C022S022E28	COs,DVp
191-20-13800-2023	BERING GLACIER A-2	60.00396 N	141.65689 W	C022S022E16	COs,DVp
Crystal Creek	PETERSBURG D-3	56.88585 N	132.69870 W	C057S081E32	COp,SHp,DVp
108-60-10030-2022-3005	PETERSBURG D-3	56.86337 N	132.69679 W	C058S081E05	COp,SHp,DVp
Dangerous River	YAKUTAT B-4	59.34575 N	139.30273 W	C030S036E01	Sp,COp
182-60-10100	YAKUTAT B-3	59.41845 N	139.01148 W	C029S038E10	Sp,COp
Davidson Creek	TAKU RIVER B-6	58.35273 N	133.99063 W	C040S069E34	DVp
111-32-10780	TAKU RIVER B-6	58.37157 N	133.85805 W	C040S070E28	DVp
Davies Creek	JUNEAU C-3	58.64761 N	134.90713 W	C037S064E19	COp,Pp,CHp,SHp,DVp,CTp
115-20-10620-2003	JUNEAU C-3	58.68070 N	134.85683 W	C037S064E09	COp,Pp,CHp,SHp,DVp,CTp
Davis Creek	BERING GLACIER A-3	60.00501 N	141.88237 W	C022S021E18	COspr,DVp
191-20-13400-2009	BERING GLACIER A-3	60.01704 N	141.84267 W	C022S021E09	COsr
Davis River	KETCHIKAN D-1	55.75989 N	130.17553 W	C070S099E36	Pp,CHp
101-15-10380	KETCHIKAN D-1	55.83308 N	130.30043 W	C070S099E06	CHp
Dean Creek	PORT ALEXANDER D-1	56.89602 N	134.32243 W	C057S070E25	COr,Pp,CHp,SHp,DVr
109-50-10070	PORT ALEXANDER D-1	56.84368 N	134.26827 W	C058S071E17	COr,DVr
Deer Creek	CRAIG C-2	55.68515 N	132.51710 W	C071S084E27	Pp
102-70-10700	CRAIG C-2	55.69212 N	132.52052 W	C071S084E22	Pp
Devil Lake	DIXON ENTRANCE D-4	54.99972 N	133.12916 W	C079S081E24	Sp,COp,Pp,SHp,DVp
104-20-10300-0010					
Dixon River	MT FAIRWEATHER B-3	58.36821 N	136.84319 W	C040S052E28	COr
116-11-10155	MT FAIRWEATHER B-3	58.38296 N	136.81761 W	C040S052E21	COr
Doame River	YAKUTAT A-1	59.07060 N	138.34683 W	C033S042E12	Sp,Kp,COp,Pp,CHp,DVp
181-10-10100	YAKUTAT A-1	59.14779 N	138.15592 W	C032S043E14	Sp,COp
Dog Salmon Creek	CRAIG B-2	55.34794 N	132.50253 W	C075S085E21	Sp,COp,Ps,CHp,SHp,DVp,CTp
102-60-10380	CRAIG B-2	55.31011 N	132.54304 W	C076S085E06	Sp,COp,Pp,SHp,DVp,CTp
Dora Lake	CRAIG A-1	55.16583 N	132.24055 W	C077S087E25	Sp,COp,DVp
102-40-10330-0010					
Duck Creek	JUNEAU B-2	58.35919 N	134.59826 W	C040S065E36	COpr,Pp,CHp,DVp,CTr
111-50-10500-2002	JUNEAU B-2	58.39730 N	134.56399 W	C040S066E18	COr,DVp
Duck Creek	PETERSBURG B-5	56.29997 N	133.34786 W	C064S077E23	COp,Pp,CHp
106-41-10360	PETERSBURG B-5	56.28934 N	133.37009 W	C064S077E27	COp,CHp

WATER BODY NUMBER / NAME	MAP SHEET	LAT.	LONG.	LEGAL	SPECIES
Duncan Creek	PETERSBURG D-4	56.77591 N	133.22693 W	C059S077E11	COp,Pp,CHp,SHp,DVp,CTp
106-43-10750	PETERSBURG D-4	56.78700 N	133.15661 W	C059S078E05	SHp,DVp,CTp
Dundas River	MT FAIRWEATHER B-1	58.38361 N	136.31805 W	C040S055E22	Sp,COp,Pp,CHp,DVp
114-60-10800	MT FAIRWEATHER B-2	58.49372 N	136.51564 W	C039S054E17	Sp,COp,CHp,DVp
Eagle Creek	JUNEAU B-2	58.31301 N	134.45749 W	C041S067E16	COp,CHp,DVp
111-40-10920	JUNEAU B-2	58.30998 N	134.46208 W	C041S067E16	COp,CHp,DVp
Eagle Creek	CRAIG D-3	55.96671 N	132.72346 W	C068S082E16	Sp,COp,Pp,CHp,SHp,DVp,CTp
106-10-10300	CRAIG D-3	55.95295 N	132.75716 W	C068S082E20	Sp,COp,Pp,CHp,SHp,DVp,CTp
Eagle Creek	MT FAIRWEATHER C-6	58.64618 N	137.67200 W	C037S047E20	COp,DVp
116-14-11100	MT FAIRWEATHER C-5	58.68516 N	137.63603 W	C037S047E03	COp,DVp
Eagle River	BRADFIELD CANAL A-5	56.15506 N	131.58659 W	C066S089E12	Kp,COp,Pp,CHp,SHp,DVp,CTp
107-40-10550	BRADFIELD CANAL A-5	56.11264 N	131.52936 W	C066S090E29	Kp,COp,Pp,CHp,SHp,DVp,CTp
Eagle River	JUNEAU C-3	58.52182 N	134.80897 W	C039S064E02	Sp,COp,Pp,CHp,SHp,DVp,CTp
111-50-10070	JUNEAU C-3	58.55851 N	134.75303 W	C038S065E19	Pp,CHp
East Alsek River	YAKUTAT A-2	59.09560 N	138.42512 W	C032S042E31	Sp,Kp,COp,Pp,CHp,DVp
182-20-10100	YAKUTAT A-1	59.16887 N	138.35376 W	C032S042E03	Ss,Kp,COp,Pp,CHs,DVp
East Fork Anan Creek	BRADFIELD CANAL A-6	56.16878 N	131.87379 W	C066S087E12	Sp,Kp,COp,Pp,CHp,SHp,DVp,CTp
107-20-10010-2005	BRADFIELD CANAL A-6	56.13747 N	131.82235 W	C066S088E20	COp,SHp
East Fork Bradfield River	BRADFIELD CANAL A-5	56.23299 N	131.50172 W	C065S090E16	Sp,Kp,COp,Pp,CHp,SHp,DVp,CTp
107-40-10530	BRADFIELD CANAL A-4	56.23807 N	131.26699 W	C065S091E13	Kp,COp,Pp,CHp,SHp,DVp,CTp
East Fork Tonowek Creek	CRAIG D-5	55.76112 N	133.36925 W	C070S079E31	COp,Pp
103-80-10330	CRAIG D-5	55.77692 N	133.38541 W	C070S078E25	COp,Pp
Echo Creek	MT FAIRWEATHER C-6	58.67155 N	137.69723 W	C037S047E08	COp,DVp,CTp
116-14-11000	MT FAIRWEATHER C-6	58.69921 N	137.67694 W	C036S346E36	COp,DVp,CTp
Eek Lake	CRAIG A-3	55.22132 N	132.88543 W	C077S083E03	COsr,Ps
103-40-10250	CRAIG A-3	55.22396 N	132.88387 W	C077S083E03	COsr,Ps
Eek Lake	CRAIG A-3	55.17750 N	132.67472 W	C077S084E24	Sp,SHr
103-25-10090-0020					
Eliza Lake	SITKA A-2	57.18583 N	134.34250 W	C054S070E18	COp,DVp
109-30-10060-0020					
Ella Creek	KETCHIKAN B-3	55.49621 N	130.99178 W	C073S095E33	COp,Pp,CHp
101-51-10900	KETCHIKAN B-4	55.50000 N	131.01116 W	C073S095E32	COp,Pp,CHp
Emile Creek	YAKUTAT A-2	59.20055 N	138.47554 W	C031S041E26	Sp
182-30-10100-2011	YAKUTAT A-2	59.24505 N	138.43335 W	C031S042E07	Ss
Endicott River	JUNEAU D-4	58.78260 N	135.25132 W	C036S061E04	COp,CHp,DVp
115-10-10800	JUNEAU D-5	58.78693 N	135.43892 W	C035S060E32	CHp,DVp
Esker Stream	YAKUTAT D-5	59.91461 N	139.72485 W	C023S033E23	Sp,COs
183-20-12200	YAKUTAT D-5	59.92506 N	139.78032 W	C023S033E16	Ss,COs

WATER BODY NUMBER / NAME	MAP SHEET	LAT.	LONG.	LEGAL	SPECIES
Ess Lake 110-12-10070-2004-0010	PETERSBURG D-3	56.94306 N	132.74611 W	C057S080E12	COp,DVp
Essowah Lakes 104-10-10250-0020	DIXON ENTRANCE D-3	54.76639 N	132.87417 W	C082S084E16	COp,DVp
Eva, Lake 113-52-10040-0010	SITKA B-4	57.39972 N	135.10555 W	C051S064E35	Sp,COp,Pp,CHp,SHp,DVp,CTp
Exchange Creek 106-30-10850	PETERSBURG A-4 PETERSBURG A-4	56.17126 N 56.16384 N	133.09541 W 133.14760 W	C066S080E06 C066S079E11	COpr,Pp,CHp,DVp COr
Excursion River 114-80-10200	JUNEAU C-5 JUNEAU C-5	58.51461 N 58.61857 N	135.52084 W 135.56761 W	C039S060E04 C037S060E31	COp,CHp,DVp COp,DVp
Fall Lake 107-40-10490-0010	BRADFIELD CANAL B-5	56.27028 N	131.65860 W	C064S088E34	Sp,COp,DVp
Falls Creek 106-44-10060	PETERSBURG C-3 PETERSBURG C-3	56.68195 N 56.71377 N	132.92221 W 132.82064 W	C060S079E11 C059S080E33	Sp,COp,Pp,CHp,SHp,DVp,CTp COp,DVp,CTp
Falls Creek 101-45-10800	KETCHIKAN C-5 KETCHIKAN C-5	55.61458 N 55.61368 N	131.35287 W 131.34681 W	C072S092E20 C072S092E20	Ps,CHs Ps,CHs
Falls Creek 113-91-10140	SITKA D-7 SITKA D-7	57.80099 N 57.81232 N	136.30211 W 136.28777 W	C047S056E14 C047S056E11	COp,Pp,CHp COp,Pp,CHp
Falls Creek 111-40-10940	JUNEAU B-2 JUNEAU B-2	58.32409 N 58.31993 N	134.47931 W 134.48538 W	C041S067E08 C041S067E17	DVp DVp
Falls Creek 102-70-10580-2008	CRAIG C-2 CRAIG C-2	55.70852 N 55.71884 N	132.61279 W 132.61786 W	C071S083E13 C071S083E13	COp,Pp,CHp COp,Pp,CHp
Falls Creek 101-90-10760	KETCHIKAN C-6 KETCHIKAN C-6	55.59729 N 55.61293 N	131.97545 W 131.99341 W	C072S088E30 C072S087E24	COp,Pp,CHp COp,Pp,CHp
Falls Creek 106-21-10040	PETERSBURG A-2 PETERSBURG A-2	56.04053 N 56.06025 N	132.37330 W 132.35548 W	C067S084E23 C067S084E13	COp,Pp,CHp,DVp DVp
Falls Lake 109-20-10130-0010	PORT ALEXANDER D-3	56.82445 N	134.69945 W	C058S068E21	Sp,COp,Pp,CHp,DVp
Farragut River 110-14-10070	SUMDUM A-4 SUMDUM A-3	57.16004 N 57.20720 N	133.14703 W 132.95806 W	C054S077E27 C054S078E11	Sp,Kp,COp,Pp,CHp,SHp,DVp,CTp Sp,Kp,COp,CHp,SHp
Fault Creek 113-95-10023	MT FAIRWEATHER A-2 MT FAIRWEATHER A-1	58.03810 N 58.04548 N	136.33431 W 136.32874 W	C044S055E24 C044S055E24	Pp Pp
Felton Creek 191-20-11100	BERING GLACIER A-4 BERING GLACIER A-4	60.04129 N 60.04272 N	142.18290 W 142.17869 W	C022S019E04 C022S019E04	COp,DVp COp,DVp
Ferebee River 115-33-10650	SKAGWAY B-2 SKAGWAY B-2	59.31909 N 59.45587 N	135.42433 W 135.53094 W	C029S059E35 C028S058E10	COp,DVp COp,DVp
Figure Eight Lake 108-40-10150-2011-0010	PETERSBURG C-1	56.69917 N	132.26722 W	C060S083E01	Kp,COp,DVp

WATER BODY NUMBER / NAME	MAP SHEET	LAT.	LONG.	LEGAL	SPECIES
First Waterfall Creek	KETCHIKAN B-6	55.48854 N	131.76470 W	C074S090E05	Pp
101-90-10695	KETCHIKAN B-6	55.48312 N	131.76170 W	C074S090E05	Pp
Fish Bay Creek	SITKA B-5	57.35765 N	135.48166 W	C052S062E16	COp,Pp,CHp
113-65-10040	SITKA B-4	57.31078 N	135.28296 W	C052S063E34	COp,Pp,CHp
Fish Creek	TAKU RIVER C-6	58.54346 N	133.68121 W	C038S071E27	Sp,COp,CHp,DVp,CTp
111-32-10320-2052	TAKU RIVER C-5	58.53646 N	133.63635 W	C038S071E35	COp,CHp,DVp,CTp
Fish Creek	KETCHIKAN D-1	55.93585 N	130.04055 W	C068S099E36	COp,Pp,CHp
101-15-10500-2028	KETCHIKAN D-1	55.98378 N	130.05040 W	C068S099E11	COp,Pp,CHp
Fish Creek	JUNEAU B-2	58.33083 N	134.59731 W	C041S066E10	Kp,COp,Pp,CHp,DVp,CTp
111-50-10690	JUNEAU B-2	58.32012 N	134.56352 W	C041S066E14	Kp,COp,Pp,CHp,DVp
Fish Creek	KETCHIKAN B-4	55.39161 N	131.19515 W	C075S094E06	COp,Pp,CHp,SHp,DVp
101-43-10330	KETCHIKAN B-4	55.40922 N	131.19488 W	C074S094E31	COp,Pp,CHp
Fish Lake	MT FAIRWEATHER C-5	58.65305 N	137.63000 W	C037S047E22	Sp,COp,DVp
116-13-10020-0010					
Fishery Creek	SITKA D-3	57.76589 N	134.71338 W	C047S066E27	Pp,CHp
112-17-10300	SITKA D-3	57.76257 N	134.70498 W	C047S066E34	Pp,CHp
Fivemile Creek	PETERSBURG D-3	56.87999 N	132.96953 W	C057S079E33	COp,Pp,CHp,SHp,DVp,CTp
108-60-10060	PETERSBURG D-4	56.87590 N	133.01287 W	C058S079E05	COp,Pp,CHp
Flemmer River	SKAGWAY C-3	59.65468 N	136.00863 W	C025S055E35	Sp,Kp,COp,DVp
115-32-10250-2175-3009	SKAGWAY C-3	59.65630 N	136.01840 W	C025S055E35	Sp,Kp,COp,DVp
Flicker Creek	PETERSBURG B-5	56.33876 N	133.53514 W	C064S076E10	COp,Pp
106-41-10450	PETERSBURG B-5	56.31201 N	133.54147 W	C064S076E22	COp,Pp
Fortaleza, Lake	CRAIG B-5	55.29611 N	133.60999 W	C076S078E07	COp
104-30-10500-0010					
Fountain Stream	YAKUTAT C-8	59.73872 N	140.87884 W	C025S026E24	COp
184-10-10500	YAKUTAT D-8	59.75644 N	140.85334 W	C025S027E18	COp
Fowler Creek	JUNEAU A-3	58.16127 N	134.69911 W	C043S065E12	COp,Pp,CHp
111-41-10180	JUNEAU A-3	58.14584 N	134.72761 W	C043S065E14	Pp,CHp
Fox Creek	MT FAIRWEATHER A-1	58.19803 N	136.27050 W	C042S056E28	Pp
114-21-10720	MT FAIRWEATHER A-1	58.18903 N	136.28414 W	C042S056E32	Pp
Freds Creek	SITKA A-5	57.06530 N	135.60439 W	C055S062E30	COp,Pp,CHp,SHp,CTp
113-41-10090	SITKA A-5	57.07915 N	135.65238 W	C055S061E25	COp,SHp,CTp
Fresh Water Lake	SITKA C-2	57.56805 N	134.41972 W	C050S068E01	COp,DVp
112-67-10250-0020					
Freshwater Creek	SITKA D-4	57.94123 N	135.22681 W	C045S063E28	COp,Pp,CHp,SHp,DVp,CTp
112-50-10300-2001	SITKA D-5	57.90945 N	135.36108 W	C046S062E03	COr
Frosty Creek	BRADFIELD CANAL A-6	56.05759 N	131.95772 W	C067S087E16	COp,Pp,CHp,SHp,DVp
107-20-10050	BRADFIELD CANAL A-6	56.05890 N	131.95286 W	C067S087E16	COp,Pp,CHp,SHp,DVp

WATER BODY NUMBER / NAME	MAP SHEET	LAT.	LONG.	LEGAL	SPECIES
Galea, Lake 106-30-10670-2004-3031-0030	CRAIG D-3	55.82111 N	132.88167 W	C070S082E08	Sp,COp,SHp,DVp,CTp
Gallagher Creek 114-27-10550	JUNEAU A-5 JUNEAU A-5	58.18661 N 58.16787 N	135.54779 W 135.66667 W	C042S060E35 C043S060E06	COr,Pp COr
Galligan Creek 106-30-10670-2004-3010	CRAIG D-3 CRAIG D-4	55.97945 N 55.98312 N	132.96890 W 133.03886 W	C068S080E13 C068S080E09	COp,Pp,CHp COp,Pp,CHp
Game Creek 114-31-10130	JUNEAU A-5 SITKA D-5	58.07866 N 57.97980 N	135.48027 W 135.45825 W	C044S061E05 C045S061E12	COp,Pp,CHp,DVp,CTp COp,Pp,CHp,DVp,CTp
Garnet Creek 108-40-10260	PETERSBURG C-2 PETERSBURG C-2	56.57675 N 56.57431 N	132.36460 W 132.35985 W	C061S084E19 C061S084E19	Pp,CHp,DVp Pp,CHp,DVp
Gartina Creek 114-31-10090	JUNEAU A-5 JUNEAU A-5	58.09540 N 58.04708 N	135.41969 W 135.37655 W	C043S061E34 C044S061E23	COp,Pp,CHp,DVp DVp
Gilbert Creek 111-35-10320	SUMDUM D-6 SUMDUM D-6	57.93168 N 57.90966 N	133.68085 W 133.67061 W	C045S072E36 C046S072E01	COp,Pp,CHp COp,Pp,CHp
Gilkey River 115-20-10300-2004	JUNEAU D-3 JUNEAU D-3	58.82224 N 58.79419 N	134.83972 W 134.79502 W	C035S063E24 C035S064E31	CHp CHp
Gines Creek 182-30-12400	YAKUTAT A-2 YAKUTAT B-2	59.19487 N 59.28037 N	138.51683 W 138.50022 W	C031S041E27 C030S041E27	Sp,Pp,CHp Sp
Glacial River 112-21-10040	SITKA B-3 SITKA B-3	57.26063 N 57.25025 N	134.99487 W 134.97958 W	C053S065E24 C053S066E30	COp,Pp,CHp COp,CHp
Glacier Creek 115-32-10250-2077-3151	SKAGWAY B-4 SKAGWAY B-4	59.42856 N 59.40794 N	136.30155 W 136.33229 W	C028S054E19 C028S053E36	COp,DVp COp
Glacier Creek 107-40-10070-2006	PETERSBURG B-1 PETERSBURG B-1	56.47600 N 56.46522 N	132.15729 W 132.14323 W	C062S085E21 C062S085E28	Sp Sp
Goat Creek 108-40-10150-2050	BRADFIELD CANAL C-6 BRADFIELD CANAL C-6	56.66656 N 56.65781 N	131.96954 W 131.97725 W	C060S085E14 C060S085E23	COp,Pp,CHp COp,Pp,CHp
Gokachin Creek 101-43-10410	KETCHIKAN B-4 KETCHIKAN B-4	55.36728 N 55.37120 N	131.18817 W 131.17181 W	C075S094E18 C075S094E17	COp,Pp,CHp,SHp COp,Pp,CHp,SHp
Goose Creek 106-41-10370	PETERSBURG B-5 PETERSBURG B-5	56.30660 N 56.30688 N	133.34601 W 133.35068 W	C064S077E23 C064S077E23	COp COp
Government Creek 108-40-10150-2004	PETERSBURG C-1 PETERSBURG C-1	56.64524 N 56.63580 N	132.28606 W 132.26214 W	C060S083E26 C060S083E25	Kp,COp,Pp,SHp,DVp,CTp Kp,COp,Pp,SHp,DVp,CTp
Government Creek 101-47-10400	KETCHIKAN B-6 KETCHIKAN B-6	55.34828 N 55.32507 N	131.69658 W 131.70141 W	C075S090E23 C075S090E35	COp,Pp,CHp COp
Grace Creek 101-71-10500	KETCHIKAN C-3 KETCHIKAN C-3	55.66128 N 55.65132 N	130.96295 W 130.97416 W	C072S094E02 C072S094E03	COp,Pp,CHp,SHp COp,Pp,CHp,SHp
Grand Wash River 183-20-11870	YAKUTAT D-5 YAKUTAT D-6	59.84722 N 59.90802 N	139.78639 W 139.97668 W	C024S033E09 C023S032E20	COp COp

WATER BODY NUMBER / NAME	MAP SHEET	LAT.	LONG.	LEGAL	SPECIES
Granite Creek 113-58-10400	SITKA D-6 SITKA D-6	57.75970 N 57.76948 N	135.84239 W 135.92011 W	C047S059E27 C047S059E30	COp,Pp,CHp COp
Granite Creek 113-41-10170	SITKA A-5 SITKA A-5	57.10170 N 57.12163 N	135.39885 W 135.37681 W	C055S063E16 C055S063E10	COp,Ps,CHs COp
Granite Creek 101-90-10859	KETCHIKAN C-6 KETCHIKAN C-6	55.64587 N 55.66506 N	131.86394 W 131.89239 W	C072S088E12 C071S088E34	COp,Pp,CHp,SHp,CTp COp,Pp,CHp,CTp
Grant Creek 101-75-10100	BRADFIELD CANAL A-4 BRADFIELD CANAL A-5	56.03889 N 56.10856 N	131.21270 W 131.34453 W	C067S092E29 C066S091E33	Kp,COp,Ps,CHs,SHp Ks,COs,Ps,CHs
Grant Creek 111-40-10910	JUNEAU B-2 JUNEAU B-2	58.30417 N 58.29999 N	134.44768 W 134.46212 W	C041S067E22 C041S067E21	COp COp
Green Rocks Lake 106-44-10460-2004-0010	PETERSBURG C-3	56.66417 N	132.96361 W	C060S079E15	COp,DVp
Greens Creek 112-65-10240	JUNEAU A-3 JUNEAU A-3	58.09845 N 58.07386 N	134.75991 W 134.73259 W	C043S065E34 C044S065E11	COp,Pp,CHp,DVp COp,Pp,CHp,DVp
Guerin Slough 108-40-10150-2055	BRADFIELD CANAL C-6 BRADFIELD CANAL C-6	56.66830 N 56.66729 N	131.92957 W 131.85248 W	C060S086E18 C060S086E15	Sr,Kr,COr,DVp,CTp Sr,Kr,COr,DVp,CTp
Gunnuk Creek 109-42-10040	PETERSBURG D-6 PETERSBURG D-6	56.97059 N 56.98072 N	133.93347 W 133.92566 W	C056S072E35 C056S072E35	COp,Pp,CHp,SHp COp,Pp,CHp,SHp
Gunsight Creek 101-45-10730	KETCHIKAN C-5 KETCHIKAN C-5	55.51298 N 55.50229 N	131.33537 W 131.35064 W	C073S093E30 C073S092E36	COp,Pp COp,Pp
Gutchi Creek 103-90-10270	CRAIG D-4 CRAIG D-4	55.88090 N 55.86540 N	133.12902 W 133.07708 W	C069S080E15 C069S080E25	COp,Pp,CHp COp,Pp,CHp
Gypsum Creek 112-12-10460	SITKA D-3 SITKA D-4	57.89977 N 57.91675 N	134.98258 W 135.03497 W	C046S064E12 C046S064E03	COp,Pp,CHp COp
Halfmile Creek 102-60-10845	CRAIG B-2 CRAIG B-2	55.48804 N 55.49699 N	132.66148 W 132.66014 W	C074S084E04 C073S084E33	COp,Ps,CHs Ps,CHs
Halfmile Creek 103-60-10470-2031	CRAIG C-4 CRAIG C-4	55.54706 N 55.55340 N	133.03226 W 133.02436 W	C073S081E13 C073S081E12	COpr,Pp,SHr COpr,Pp,SHr
Halibut Creek 114-34-10200	JUNEAU A-5 JUNEAU A-5	58.15372 N 58.14599 N	135.52394 W 135.62728 W	C043S060E12 C043S060E17	COr,Pp,CHp,DVp COr
Hamilton Creek 109-42-10100	PETERSBURG D-6 PETERSBURG D-5	56.89037 N 56.90162 N	133.72870 W 133.40834 W	C057S074E34 C057S076E26	COp,Pp,CHp,SHp,DVp,CTp COp
Hanson Creek 192-30-10100-2020-3035	BERING GLACIER A-4 BERING GLACIER A-4	60.13066 N 60.13677 N	142.42170 W 142.40421 W	C021S018E06 C020S018E31	COr COr
Harding River 107-40-10490	BRADFIELD CANAL A-5 BRADFIELD CANAL B-5	56.20534 N 56.40591 N	131.61891 W 131.57757 W	C065S089E27 C063S089E18	Sp,Kp,COp,Pp,CHp,SHp,DVp Sp,COp,DVp
Hardy Lake 183-50-10100-0010	YAKUTAT C-5	59.53083 N	139.82139 W	C027S033E33	Sp,COp,SHp,DVp,CTp

WATER BODY NUMBER / NAME	MAP SHEET	LAT.	LONG.	LEGAL	SPECIES
Harlequin Lake 182-60-10100-0010	YAKUTAT B-3	59.44667 N	138.94361 W	C028S038E34	Sp,COp
Harris River 102-60-10820	CRAIG B-3 CRAIG C-3	55.46390 N 55.52351 N	132.69716 W 132.86215 W	C074S084E07 C073S083E19	COp,Pp,CHp,SHp COp
Harrison Creek 101-15-10060	KETCHIKAN A-1 KETCHIKAN A-1	55.10988 N 55.12444 N	130.19353 W 130.20391 W	C078S101E16 C078S101E09	COp,Pp COp,Pp
Harvey Lake 106-43-10050-0010	PETERSBURG C-4	56.56139 N	133.04749 W	C061S079E26	COp
Hasselborg Creek 112-67-10350	SITKA C-1 SITKA C-1	57.59257 N 57.61080 N	134.32914 W 134.30190 W	C049S069E27 C049S069E23	COs,Ps,CHs,SHp,DVp,CTp SHp,DVp,CTp
Hatchery Creek 106-30-10670-2004-3031	CRAIG D-3 CRAIG D-3	55.94098 N 55.78833 N	132.97178 W 132.85630 W	C068S080E25 C070S082E21	Sp,COp,Pp,CHp,SHp,DVp,CTp COp
Hatchery Lake 106-21-10030-0010	PETERSBURG A-2	56.04305 N	132.39916 W	C067S084E22	Sp,SHp,DVp
Heckman Lake 101-90-10500-0030	KETCHIKAN C-5	55.58083 N	131.52722 W	C072S091E31	Sp,COp,Pp,SHp,DVp
Helm Lake 101-90-10840-0010	KETCHIKAN C-6	55.63333 N	131.93695 W	C072S088E16	Sp,COp,SHp,DVp
Hendrickson Creek 111-40-10980	JUNEAU B-2 JUNEAU B-2	58.34063 N 58.33178 N	134.52195 W 134.52779 W	C041S067E06 C041S067E07	COr,Ps,DVp,CTr COr,DVp,CTr
Herbert River 111-50-10070-2004	JUNEAU C-3 JUNEAU C-3	58.52147 N 58.52994 N	134.80254 W 134.72236 W	C039S064E02 C038S065E32	Sp,COp,Pp,CHp,SHp,DVp,CTp Sp,COp,Pp
Herman Creek 115-32-10250-2077-3061	SKAGWAY B-3 SKAGWAY B-3	59.41547 N 59.41097 N	136.10001 W 136.12439 W	C028S055E29 C028S055E30	COp,CHp COp,CHp
Hessa Lake 103-11-10190-2015-0010	DIXON ENTRANCE D-1	54.88000 N	132.15417 W	C081S089E05	Sp,COp
Hetta Creek 103-25-10470	CRAIG A-2 CRAIG A-2	55.17193 N 55.21036 N	132.57772 W 132.54162 W	C077S085E22 C077S085E12	Sp,COp,Pp,CHp,SHp,DVp Sp,COp,Pp,SHp
Hetta Lake 103-25-10470-0010	CRAIG A-2	55.17778 N	132.54306 W	C077S085E24	Sp,COp,Pp,CHp,SHp,DVp
Hidden Creek 107-40-10538	BRADFIELD CANAL A-5 BRADFIELD CANAL A-5	56.21647 N 56.21536 N	131.50543 W 131.51352 W	C065S090E21 C065S090E20	COp,Pp,CHp COp,Pp,CHp
Hilda Creek 111-40-10700	JUNEAU A-2 JUNEAU A-2	58.22644 N 58.23630 N	134.49924 W 134.49555 W	C042S067E17 C042S067E08	COp,SHp COp,SHp
Hoktaheen Creek 113-94-10020	MT FAIRWEATHER A-2 MT FAIRWEATHER A-2	58.07114 N 58.05592 N	136.54332 W 136.51386 W	C044S054E11 C044S054E13	Sp,COp Sp,COp
Hoktaheen Lake 113-94-10020-0010	MT FAIRWEATHER A-2	58.05944 N	136.52389 W	C044S054E14	Sp,COp

WATER BODY NUMBER / NAME	MAP SHEET	LAT.	LONG.	LEGAL	SPECIES
Hook Creek 112-42-10250-2009	SITKA C-4 SITKA C-4	57.67564 N 57.67415 N	135.19389 W 135.17577 W	C048S063E27 C048S063E27	COp,Pp,CHp,SHp COp,Pp,CHp,SHp
Hook Lake 103-90-10580	CRAIG D-5 CRAIG D-5	55.96154 N 55.99584 N	133.64154 W 133.65781 W	C068S076E22 C068S076E09	COp,Pp,CHp COp,Pp,CHp
Hoya Creek 107-40-10590	BRADFIELD CANAL A-6 BRADFIELD CANAL A-6	56.18651 N 56.18097 N	131.70642 W 131.70904 W	C065S089E31 C066S089E06	COp,Pp,DVp COp,Pp,DVp
Hugh Smith Lake 101-30-10750-0010	KETCHIKAN A-2	55.09889 N	130.64445 W	C078S098E21	Sp,COp,Pp,SHp,DVp
Hulakon River 101-75-10150	BRADFIELD CANAL A-4 BRADFIELD CANAL A-4	56.08541 N 56.14295 N	131.08765 W 131.18652 W	C067S093E06 C066S092E16	Ks,COs,Ps,CHs,SHs Ks,COs,Ps,CHs
Humpback Creek 114-34-10100	JUNEAU A-5 JUNEAU A-6	58.09419 N 58.12338 N	135.57745 W 135.78276 W	C043S060E34 C043S059E21	COp,Pp,CHp,DVp COp,Pp,CHp,DVp
Humpback Creek 101-30-10830	KETCHIKAN A-3 KETCHIKAN A-2	55.03251 N 55.02977 N	130.68413 W 130.65046 W	C079S098E08 C079S098E09	COp,Pp,CHp,SHp COp,Pp,CHp,SHp
Humpback Creek 183-40-10100	YAKUTAT C-5 YAKUTAT C-5	59.64416 N 59.63315 N	139.57694 W 139.55311 W	C026S034E24 C026S035E30	COp,Pp,SHs,DVp COp,DVp
Humpy Creek 101-71-10040-2005	KETCHIKAN D-3 KETCHIKAN D-3	55.84911 N 55.88059 N	130.87123 W 130.90621 W	C069S095E32 C069S095E18	Ks,COp,Pp,CHp Ks,COp,Pp,CHp
Hundred Thousand Creek 102-60-10580-2002	CRAIG B-2 CRAIG B-2	55.46933 N 55.46024 N	132.39417 W 132.41250 W	C074S086E07 C074S085E13	COp,Pp,CHp COp,Pp,CHp
Hydaburg River 103-40-10410	CRAIG A-3 CRAIG A-3	55.20620 N 55.24371 N	132.82482 W 132.76552 W	C077S083E12 C076S083E34	COp,Pp,CHp,SHp COp,Pp,CHp,SHp
Indian Creek 106-30-10670	PETERSBURG A-3 PETERSBURG A-3	56.03768 N 56.01958 N	132.96828 W 132.96641 W	C067S080E25 C067S080E36	Sp,COp,Pp,CHp,SHp,DVp,CTp Sp,COp,Pp,CHp,SHp,DVp,CTp
Indian Creek 102-60-10800	CRAIG B-3 CRAIG B-3	55.45733 N 55.42447 N	132.69157 W 132.74868 W	C074S084E18 C074S083E26	COp,Pp,CHp,SHp,DVp,CTp COp,SHp,DVp,CTp
Indian Creek 101-71-10040-2025	KETCHIKAN D-2 KETCHIKAN D-2	55.99242 N 56.00000 N	130.65089 W 130.66085 W	C068S095E12 C068S095E01	Ks,COp,Pp,CHp Ks,COp,Pp,CHp
Indian River 113-41-10190	SITKA A-4 SITKA A-4	57.04523 N 57.10794 N	135.30973 W 135.26872 W	C056S064E06 C055S064E17	COp,Pp,CHp,SHp COp
Indian River 112-42-10080	SITKA D-4 SITKA D-4	57.78075 N 57.78702 N	135.18260 W 135.19263 W	C047S063E22 C047S063E22	COp,Pp,CHp COp,Pp,CHp
Irish Creek 105-32-10120	PETERSBURG C-6 PETERSBURG D-5	56.72574 N 56.75754 N	133.68517 W 133.60360 W	C059S074E25 C059S075E16	COp,Pp,CHp,DVp,CTp COp,Pp,CHp,DVp,CTp
Irish Lakes 105-32-10120-2010-0010	PETERSBURG C-5	56.68528 N	133.54750 W	C060S075E11	COp,DVp,CTp
Irish Lakes 105-32-10120-2010-0020	PETERSBURG C-5	56.67556 N	133.53166 W	C060S075E12	COp,DVp,CTp

WATER BODY NUMBER / NAME	MAP SHEET	LAT.	LONG.	LEGAL	SPECIES
Islet Lake 111-13-10100-2008-0010	SITKA C-1	57.65333 N	134.17445 W	C049S070E03	COp,DVp,CTp
Italio Lake 182-50-10100-2030-0010	YAKUTAT B-3	59.37500 N	138.89667 W	C029S039E29	Ss
Italio River 182-50-10100	YAKUTAT B-4 YAKUTAT B-3	59.32192 N 59.38397 N	139.22010 W 138.86716 W	C030S037E16 C029S039E21	Sp,Kr,COp,Pp,CHp,SHp,DVp,CTp Ss,DVp,CTp
Iyouktug Creek 112-13-10060	SITKA D-3 JUNEAU A-4	57.96982 N 58.01327 N	134.94947 W 135.06637 W	C045S065E18 C044S063E35	COr,Pp,CHp COr
James Lake 102-20-10400-2004-0010	CRAIG A-1	55.14833 N	132.04999 W	C077S089E31	Sp,COp
Jenny Creek 109-42-10050-2002	PETERSBURG D-6 PETERSBURG D-6	56.93729 N 56.93507 N	133.86787 W 133.84512 W	C057S073E11 C057S073E12	COp,Pp,CHp COp,Pp,CHp
Jims Creek 112-67-10400	SITKA C-1 SITKA C-1	57.59111 N 57.58752 N	134.32947 W 134.29395 W	C049S069E27 C049S069E35	COp,Pp,CHp,DVp,CTp COp,Pp,CHp,DVp,CTp
John Creek 102-20-10400-2004	CRAIG A-1 CRAIG A-1	55.13573 N 55.15277 N	132.05039 W 132.05697 W	C078S089E06 C077S089E31	Sp,COp Sp,COp
Johnson Creek 115-20-10070	JUNEAU D-3 JUNEAU D-4	58.82415 N 58.82519 N	134.99518 W 135.02451 W	C035S062E24 C035S062E23	COp,Pp,CHp COp,Pp,CHp
Johnson Creek 111-32-10320-2016	TAKU RIVER C-6 TAKU RIVER B-6	58.50623 N 58.47664 N	133.88260 W 133.84520 W	C039S070E08 C039S070E22	COp,CHp,DVp,CTp COp
Johnson Creek 111-50-10660	JUNEAU B-2 JUNEAU B-2	58.34102 N 58.33238 N	134.54726 W 134.53658 W	C041S066E01 C041S066E12	COp,Ps,DVp,CTr COp,DVp,CTr
Jordan Creek 111-50-10620	JUNEAU B-2 JUNEAU B-2	58.35363 N 58.39156 N	134.56790 W 134.55389 W	C040S066E31 C040S066E20	COp,Ps,CHp,DVp,CTp COp,CHp,DVp
Jordan Lake 101-90-10500-0010	KETCHIKAN C-5	55.60083 N	131.55667 W	C072S090E25	Sp,COp,Pp,CHp,SHp,DVp
Jumbo Creek 103-25-10370	CRAIG A-2 CRAIG A-2	55.24389 N 55.24470 N	132.65495 W 132.65390 W	C076S084E33 C076S084E28	COp,Pp COp,Pp
Justice Creek 116-14-10900	MT FAIRWEATHER C-6 MT FAIRWEATHER C-6	58.71566 N 58.74057 N	137.77433 W 137.71823 W	C036S346E29 C036S346E22	COp,DVp COp,DVp
Kadake Creek 109-42-10300	PETERSBURG D-6 PORT ALEXANDER C-1	56.78450 N 56.66355 N	133.98605 W 134.05589 W	C059S073E06 C060S072E15	COp,Pp,CHp,SHp,DVp,CTp COp,SHp,DVp,CTp
Kadashan River 112-42-10250	SITKA C-4 SITKA C-4	57.70270 N 57.63463 N	135.21866 W 135.13627 W	C048S063E16 C049S064E10	COp,Pp,CHp,SHp,DVp COp,Pp,CHp,SHp,DVp
Kah Shakes Lake 101-23-10100-0010	KETCHIKAN A-3	55.05639 N	130.93639 W	C078S096E34	Sp,COp,Pp,DVp
Kah Sheets Creek 106-42-10100	PETERSBURG C-4 PETERSBURG C-4	56.53067 N 56.57602 N	133.14056 W 133.22701 W	C062S079E06 C061S078E15	Sp,COp,Pp,CHp,SHp,DVp,CTp Sp,COp,DVp,CTp

WATER BODY NUMBER / NAME	MAP SHEET	LAT.	LONG.	LEGAL	SPECIES
Kah Sheets Lake 106-42-10100-0010	PETERSBURG C-4	56.56111 N	133.19861 W	C061S078E23	Sp,COp,DVp,CTp
Kame Stream 183-20-11600	YAKUTAT D-6 YAKUTAT D-6	59.78551 N 59.79464 N	139.99009 W 140.03642 W	C024S032E31 C024S031E36	COp COp
Kanalku Lake 112-67-10600-0020	SITKA B-2	57.48722 N	134.35000 W	C051S069E04	Sp,Pp,CHp,DVp
Karheen Lakes 103-90-10960-0010	CRAIG D-4	55.81556 N	133.30528 W	C070S079E09	Sp,COp,Pp
Karheen Lakes 103-90-10960-0020	CRAIG D-4	55.81667 N	133.28140 W	C070S079E10	Sp,COp,Pp
Karta Lake 102-60-10870-0010	CRAIG C-2	55.56167 N	132.62917 W	C073S084E10	Sp,COp,Pp,SHp,DVp,CTp
Karta River 102-60-10870	CRAIG C-2 CRAIG C-2	55.55979 N 55.57515 N	132.57653 W 132.64205 W	C073S084E12 C073S084E04	Sp,COp,Pp,CHp,SHp,DVp,CTp Sp,COp,Pp,SHp,DVp,CTp
Kasnyku Creek 112-11-10090	SITKA A-3 SITKA A-3	57.19225 N 57.19133 N	134.83354 W 134.83375 W	C054S067E18 C054S067E18	COp,Pp,CHp COp,Pp,CHp
Kasook Lake 103-40-10580-0010	CRAIG A-3	55.05333 N	132.82473 W	C079S083E01	Ss,COp,Pp,SHp,DVp
Katlian River 113-44-10030	SITKA A-4 SITKA A-4	57.17076 N 57.14038 N	135.27310 W 135.12148 W	C054S064E20 C054S065E32	COp,Pp,CHp,DVp COp,Pp,CHp,DVp
Katzehin River 115-34-10700	SKAGWAY A-1 SKAGWAY B-1	59.20126 N 59.25060 N	135.28558 W 135.08981 W	C031S060E10 C030S061E23	COp,CHp,DVr COp,CHp,DVr
Kegan Creek 102-30-10670	CRAIG A-1 CRAIG A-1	55.02243 N 55.04824 N	132.17018 W 132.23375 W	C079S088E16 C079S087E01	Sp,COp,Pp,CHp,DVp Sp,COp,DVp
Kegan Lake 102-30-10670-0010	CRAIG A-1	55.03639 N	132.20444 W	C079S088E07	Sp,COp,DVp
Keku Creek 105-32-10120-2010	PETERSBURG C-5 PETERSBURG C-5	56.73735 N 56.67367 N	133.66655 W 133.49820 W	C059S075E19 C060S076E18	COp,Pp,CHp,DVp,CTp COp,DVp,CTp
Kelsall River 115-32-10250-2143	SKAGWAY C-3 SKAGWAY C-4	59.53140 N 59.62354 N	136.03360 W 136.25852 W	C027S055E15 C026S054E08	Sp,Kp,COp,Pp,CHp,SHp,DVp Kp,COp,CHp
Kennel Creek 112-50-10250	SITKA D-4 SITKA D-4	57.89951 N 57.88218 N	135.15260 W 135.23263 W	C046S063E11 C046S063E17	COpr,Pp,CHp COp,Pp,CHp
Keta River 101-30-10300	KETCHIKAN B-2 KETCHIKAN B-2	55.33634 N 55.48714 N	130.47405 W 130.36355 W	C075S098E26 C074S099E04	Kp,COp,Pp,CHp,SHp Kp,SHp
Ketchikan Creek 101-47-10250	KETCHIKAN B-5 KETCHIKAN B-5	55.34181 N 55.35731 N	131.64030 W 131.62173 W	C075S091E30 C075S091E20	Sp,Kp,COp,Pp,CHp,SHp,CTp Kp,COp,Pp,CHp,SHp,CTp
Ketili Creek 108-40-10150-2033-3021	BRADFIELD CANAL C-6 BRADFIELD CANAL C-6	56.69205 N 56.67297 N	131.96649 W 131.88046 W	C060S085E12 C060S086E16	COp,DVp,CTp COp

WATER BODY NUMBER / NAME	MAP SHEET	LAT.	LONG.	LEGAL	SPECIES
Ketili River	PETERSBURG C-1	56.71570 N	132.07510 W	C059S085E31	Sp,Kp,COp,Pp,CHp,DVp,CTp
108-40-10150-2033	BRADFIELD CANAL C-6	56.67246 N	131.94163 W	C060S085E13	Sr,COp,DVp,CTp
Kicking Horse River	SKAGWAY B-2	59.26314 N	135.62914 W	C030S058E22	COp
115-32-10250-2017	SKAGWAY A-2	59.22501 N	135.63409 W	C030S058E34	COp
Kikahe River	BRADFIELD CANAL C-6	56.64564 N	131.89637 W	C060S086E29	Sp,Kp,COs,Pp,CHp,DVp
108-40-10150-2060	BRADFIELD CANAL C-6	56.57558 N	131.86171 W	C061S087E17	COs
Kiklukh River	BERING GLACIER A-8	59.98817 N	143.87300 W	C022S009E05	COpr,Pp
192-60-10100	BERING GLACIER A-8	60.09338 N	143.67209 W	C020S010E33	COpr
Kina Creek	CRAIG B-2	55.48835 N	132.52249 W	C074S085E05	Sp,COp,Pp,DVp,CTp
102-60-10680	CRAIG B-2	55.43866 N	132.58270 W	C074S084E24	COp,DVp,CTp
Kina Lake	CRAIG B-2	55.46194 N	132.55138 W	C074S085E07	Sp,COp,DVp,CTp
102-60-10680-0010					
King Creek	KETCHIKAN D-3	55.84070 N	130.85040 W	C069S095E33	Ks,COp,Pp,CHp,SHp
101-71-10040-2006	KETCHIKAN D-3	55.80239 N	130.76964 W	C070S095E13	Ks,COp,Pp,CHp,SHp
King Salmon River	JUNEAU A-2	58.04234 N	134.33969 W	C044S068E20	Kp,COp,Pp,CHp
111-17-10100	JUNEAU A-2	58.09012 N	134.42032 W	C044S067E02	Kp,COp,Pp,CHp
King Slough	PETERSBURG C-2	56.66472 N	132.42298 W	C060S082E13	COp
108-40-10100	PETERSBURG C-2	56.64435 N	132.46127 W	C060S082E26	COp
Kizhuchia Creek	PORT ALEXANDER D-5	56.93694 N	135.35245 W	C057S064E08	COp,Pp,CHp,DVp
113-41-10420	PORT ALEXANDER D-4	56.92245 N	135.23182 W	C057S065E18	COp,Pp,CHp,DVp
Klahini River	BRADFIELD CANAL A-4	56.05466 N	131.04846 W	C067S093E16	Sp,Ks,COs,Ps,CHs
101-75-10500	BRADFIELD CANAL A-3	56.06560 N	130.99578 W	C067S093E14	Ks,COs,Ps,CHs
Klakas Lake	CRAIG A-2	55.02639 N	132.36417 W	C079S087E18	Sp,COp,SHp
103-15-10270-0010					
Klam Creek	KETCHIKAN D-5	55.84602 N	131.46492 W	C069S091E33	COp,Pp,CHp
101-80-10150	KETCHIKAN D-5	55.85131 N	131.47207 W	C069S091E28	COp,Pp,CHp
Klawock Lake	CRAIG C-3	55.51556 N	132.97473 W	C073S082E29	Sp,COp,Pp,SHp,DVp
103-60-10470-0010					
Klawock River	CRAIG C-4	55.54923 N	133.09585 W	C073S081E09	Sp,COp,Pp,CHp,SHp,DVp,CTp
103-60-10470	CRAIG B-3	55.48120 N	132.89007 W	C074S082E01	Sp,COp,SHp
Klehini River	SKAGWAY B-3	59.40313 N	135.92563 W	C028S056E32	Kp,COp,CHp,DVp,CTp
115-32-10250-2077	SKAGWAY B-4	59.44965 N	136.36494 W	C028S053E15	Kp
Klu Creek	KETCHIKAN D-5	55.84409 N	131.43427 W	C069S091E34	COp,Pp,CHp
101-80-10200	KETCHIKAN D-5	55.84872 N	131.39182 W	C069S091E36	COp
Koehl's Creek	BERING GLACIER A-5	60.14401 N	142.54053 W	C020S017E32	Kr,COr
192-30-10100-2040-3106	BERING GLACIER A-5	60.14902 N	142.52460 W	C020S017E28	Kr,COr
Kook Creek	SITKA C-3	57.66849 N	134.93715 W	C048S065E31	Sp,COp,Pp,SHp,DVp
112-12-10250	SITKA C-4	57.64464 N	135.04851 W	C049S065E06	Sp,COp,SHp

WATER BODY NUMBER / NAME	MAP SHEET	LAT.	LONG.	LEGAL	SPECIES
Kook Lake 112-12-10250-0010	SITKA C-3	57.66556 N	134.98223 W	C048S064E36	Sp,COp,SHp,DVp
Kowee Creek 111-40-10900	JUNEAU B-2 JUNEAU B-2	58.29812 N 58.29538 N	134.43270 W 134.43829 W	C041S067E22 C041S067E22	Ps,CHs Ps,CHs
Krogh Lake 107-10-10650-0010	CRAIG D-1	55.92250 N	132.33305 W	C069S085E02	COp,Pp,CHp,DVp,CTp
Kugel Creek 102-30-10650	CRAIG A-1 CRAIG A-1	55.04560 N 55.04938 N	132.25195 W 132.24806 W	C079S087E02 C079S087E02	Sp,COp,Pp,CHp,SHp Sp,COp,Pp,CHp,SHp
Kunayosh Creek 182-70-10500	YAKUTAT B-5 YAKUTAT C-4	59.44460 N 59.54918 N	139.55282 W 139.46767 W	C028S035E31 C027S035E27	Sp,Kr,COp,Pp,CHp,SHr Sp,Kr,COp,SHr
Kunk Creek 108-10-10150	PETERSBURG B-2 PETERSBURG B-2	56.28443 N 56.28362 N	132.39438 W 132.40898 W	C064S083E36 C064S083E35	Ss,COr,Pp,CHp,SHp,DVp,CTp Ss,COr,Pp,CHp,SHp,DVp,CTp
Kunk Lake 108-10-10150-0010	PETERSBURG B-2	56.27778 N	132.42722 W	C064S083E34	Ss,COr,SHp,DVp,CTp
Kushneahin Creek 105-31-10030	PETERSBURG B-5 PETERSBURG B-5	56.47255 N 56.49651 N	133.66249 W 133.52931 W	C062S075E23 C062S076E15	Sp,COp,Pp,CHp,SHp,DVp,CTr Sp,COp,Pp,SHp,DVp,CTr
Kushneahin Lake 105-31-10030-0010	PETERSBURG C-5	56.50278 N	133.51528 W	C062S076E11	Ss,DVp,CTp
Kutlaku Creek 109-52-10350	PORT ALEXANDER C-1 PORT ALEXANDER C-1	56.62044 N 56.61648 N	134.11656 W 134.12525 W	C060S072E32 C061S072E02	Sp,COp,Pp,CHp,SHp,DVp,CTp Sp,COp,Pp,CHp,SHp,DVp,CTp
Kutlaku Lake 109-52-10350-0010	PORT ALEXANDER C-1	56.61056 N	134.13695 W	C061S072E02	Sp,COp,Pp,CHp,SHp,DVp,CTp
Kwain Lake 101-25-10250-0030	KETCHIKAN A-5	55.07972 N	131.40195 W	C078S093E28	Sp
Kwatahein Creek 109-52-10550	PORT ALEXANDER C-1 PORT ALEXANDER C-1	56.59570 N 56.58261 N	134.23262 W 134.15696 W	C061S072E07 C061S072E15	COp,Pp,CHp,SHp,DVp Pp,SHp,DVp
Kwik Stream 183-20-11870-2041	YAKUTAT D-6 YAKUTAT D-6	59.90406 N 59.92994 N	139.97510 W 140.01296 W	C023S032E20 C023S032E07	COp COp
Lace River 115-20-10200	JUNEAU D-3 JUNEAU D-3	58.84528 N 59.00001 N	134.94763 W 134.95995 W	C035S063E08 C033S063E19	COp COp
Lake Bay Creek 106-30-10330	PETERSBURG A-3 PETERSBURG A-3	56.01282 N 56.00334 N	132.92375 W 132.92089 W	C067S081E32 C068S081E05	COp,Pp,DVp,CTp COp,Pp,DVp,CTp
Lake Creek 111-50-10420-2010	JUNEAU B-2 JUNEAU B-2	58.39104 N 58.39879 N	134.63152 W 134.63180 W	C040S065E23 C040S065E14	COp,Ps COp
Lake Creek 101-75-10300-2014	BRADFIELD CANAL A-3 BRADFIELD CANAL A-3	56.13436 N 56.15607 N	130.96804 W 130.91694 W	C066S093E24 C066S094E08	Kp,COp,Pp,CHp,SHp,DVp Ks,COs,Pp,CHp,SHp,DVp
Lake Mary 102-60-10440-0010	CRAIG B-2	55.44484 N	132.50630 W	C074S085E21	COp

WATER BODY NUMBER / NAME	MAP SHEET	LAT.	LONG.	LEGAL	SPECIES
Lake Redfield 182-70-10100-2031-0010	YAKUTAT C-5	59.65139 N	139.50389 W	C026S035E21	Sp
Lava Creek 102-70-10580-2006	CRAIG C-2 CRAIG C-2	55.70792 N 55.72850 N	132.60755 W 132.57544 W	C071S083E13 C071S084E08	COp,Pp,CHp COp,Pp,CHp
Lava Creek 106-30-10870	PETERSBURG A-4 PETERSBURG A-4	56.24308 N 56.23803 N	133.10675 W 133.10907 W	C065S080E07 C065S079E13	COp,Ps COp,Ps
Lawson Creek 111-40-10890	JUNEAU B-2 JUNEAU B-2	58.28581 N 58.28481 N	134.40969 W 134.41190 W	C041S067E26 C041S067E26	Pp,DVp Pp,DVp
Leask Creek 101-45-10320	KETCHIKAN C-5 KETCHIKAN C-5	55.51079 N 55.52056 N	131.51527 W 131.58445 W	C073S091E25 C073S091E21	Sp,COp,Pp,DVp,CTp COp,DVp,CTp
Leask Lake 101-45-10320-0020	KETCHIKAN C-5	55.53333 N	131.56500 W	C073S091E15	Sp,COp,DVp,CTp
Leduc River 101-71-10040-2015	KETCHIKAN D-3 BRADFIELD CANAL A-2	55.90569 N 56.19972 N	130.78591 W 130.44807 W	C069S095E12 C065S097E29	Kp,COp,Pp,CHp,SHp Kp,COp,CHp,SHp
Lemon Creek 111-40-10100	JUNEAU B-2 JUNEAU B-2	58.35078 N 58.37963 N	134.50657 W 134.44137 W	C041S067E06 C040S066E25	COp,CHs,DVp COp,DVp
Lena Creek 111-50-10300	JUNEAU B-3 JUNEAU B-3	58.39577 N 58.39049 N	134.74681 W 134.72753 W	C040S065E18 C040S065E20	COr,Pp,CHp,DVp COr,CHp,DVp
Leo Creek 113-61-10030	SITKA B-6 SITKA B-6	57.42794 N 57.43659 N	135.85747 W 135.83652 W	C051S059E24 C051S060E19	Sp,COp,Pp,CTp Sp,COp,Pp,CTp
Leo, Lake 113-61-10030-0010	SITKA B-6	57.42722 N	135.85138 W	C051S060E19	Sp,COp,Pp,CTp
Libby Creek 110-31-10020	SUMDUM B-5 SUMDUM B-5	57.46951 N 57.48409 N	133.50958 W 133.46287 W	C051S074E10 C051S074E01	COp,Pp,CHp,DVp,CTp COp,Pp,CHp,DVp,CTp
Licking Creek 101-45-10830	KETCHIKAN C-5 KETCHIKAN C-4	55.55623 N 55.57788 N	131.33442 W 131.31700 W	C073S093E07 C072S092E33	COsr,Ps,CHs COsr,Ps,CHs
Limestone Creek 111-90-10050	TAKU RIVER A-6 TAKU RIVER A-6	58.03755 N 58.03755 N	133.93773 W 133.88668 W	C044S070E22 C044S070E24	COp,Pp,CHp COp,Pp,CHp
Lindman Lake 102-60-10960-0010	CRAIG C-2	55.60944 N	132.49860 W	C072S084E23	DVp
Linkum Creek 102-60-10990	CRAIG C-2 CRAIG C-2	55.53950 N 55.54632 N	132.39898 W 132.39602 W	C073S086E18 C073S086E18	Pp Pp
Lisianski River 113-95-10060	SITKA D-7 SITKA D-6	57.84388 N 57.80626 N	136.02580 W 135.90949 W	C046S058E33 C047S059E07	Ss,COp,Pp,CHp Ss,COp,Pp,CHp
Little Boulder Creek 115-32-10250-2077-3078	SKAGWAY B-4 SKAGWAY B-4	59.42431 N 59.43577 N	136.13205 W 136.12805 W	C028S055E30 C028S055E19	Kp Kp
Little Creek 106-41-10350	PETERSBURG B-5 PETERSBURG B-5	56.27075 N 56.27905 N	133.34647 W 133.36063 W	C064S077E35 C064S077E35	COp,Pp COp,Pp

WATER BODY NUMBER / NAME	MAP SHEET	LAT.	LONG.	LEGAL	SPECIES
Little Devil Lake 104-20-10300-2006-0010	DIXON ENTRANCE D-4	54.99806 N	133.08444 W	C079S082E29	Sp,COp,DVp
Little Gunnuk Creek 109-42-10041	PETERSBURG D-6 PETERSBURG D-6	56.96950 N 56.96982 N	133.92882 W 133.91611 W	C056S072E35 C056S072E35	Pp Pp
Little Ratz Creek 106-10-10060	CRAIG D-2 CRAIG D-2	55.86109 N 55.84638 N	132.57784 W 132.62589 W	C069S084E29 C069S083E36	COp,Pp,CHp,SHp,DVp,CTp COp,Pp,CHp,SHp,DVp,CTp
Little River 191-20-13400-2025	ICY BAY D-2 BERING GLACIER A-3	59.99036 N 60.02312 N	141.82891 W 141.81572 W	C022S021E21 C022S021E10	COs COs
Little Salmon River 115-32-10250-2067-3002	SKAGWAY B-3 SKAGWAY B-3	59.38045 N 59.38450 N	135.98044 W 136.08508 W	C029S056E09 C029S055E01	Sp,COsr,CHp,DVp,CTsr COsr,CTsr
Logjam Creek 106-30-10670-2004-3030	CRAIG D-3 CRAIG D-3	55.93292 N 55.77486 N	132.98072 W 132.94302 W	C068S080E35 C070S081E26	COp,Pp,CHp,DVp,CTp COp
Lost River 182-80-10100	YAKUTAT B-5 YAKUTAT B-5	59.45412 N 59.49835 N	139.62218 W 139.56072 W	C028S034E27 C028S035E07	Sp,COs,Pp,SHp,DVp,CTp,SMp COs
Lovelace Creek 105-32-10010	PETERSBURG C-5 PETERSBURG C-5	56.55481 N 56.53838 N	133.65662 W 133.53807 W	C061S075E26 C061S076E34	COp,Pp,CHp,DVp,CTp COp,DVp,CTp
Low Lake 101-43-10330-0010	KETCHIKAN B-4	55.39750 N	131.19473 W	C075S094E06	COp,Pp,CHp,SHp,DVp
Lower Checats Lake 101-51-10060-0010	KETCHIKAN B-3	55.46417 N	130.87111 W	C074S096E07	Sp,COp,SHp,DVp,CTp
Lower Doame Lake 181-10-10100-0010	YAKUTAT A-1	59.14305 N	138.15389 W	C032S043E14	Ss,COp
Lower Wolf Lake 101-90-10600-0010	KETCHIKAN C-5	55.55944 N	131.61694 W	C073S091E08	COp
Lucia Stream 183-20-11870-2040	YAKUTAT D-6 YAKUTAT D-6	59.90537 N 59.93432 N	139.95781 W 139.94115 W	C023S032E21 C023S032E09	COs COs
Luck Creek 106-10-10300-2070	CRAIG D-3 CRAIG D-3	55.92791 N 55.86575 N	132.76504 W 132.77550 W	C068S082E32 C069S082E24	Sp,COp,SHp,DVp,CTp COp,DVp,CTp
Luck Lake 106-10-10300-0010	CRAIG D-3	55.94083 N	132.76944 W	C068S082E29	Sp,COp,SHp,DVp,CTp
Lucky Jake Creek 101-71-10040-2034	KETCHIKAN D-2 KETCHIKAN D-2	55.98594 N 55.98124 N	130.62970 W 130.62547 W	C068S096E07 C068S096E07	Ks Ks
Lunch Creek 101-90-10680	KETCHIKAN C-6 KETCHIKAN C-6	55.51240 N 55.51097 N	131.72311 W 131.72077 W	C073S090E27 C073S090E27	Pp Pp
Lydick Creek 191-20-13400-2033-3005	ICY BAY D-2 BERING GLACIER A-3	59.99068 N 60.01513 N	141.80017 W 141.78758 W	C022S021E22 C022S021E14	COsr COsr
Lydick Creek 191-20-13400-2033	ICY BAY D-2 BERING GLACIER A-3	59.98615 N 60.00950 N	141.80564 W 141.76923 W	C022S021E27 C022S021E14	COsr COsr

WATER BODY NUMBER / NAME	MAP SHEET	LAT.	LONG.	LEGAL	SPECIES
Mabel Creek	PETERSBURG A-4	56.03267 N	133.06624 W	C067S080E29	COp,Pp,CHp,SHp,DVp
106-30-10720	PETERSBURG A-4	56.02486 N	133.06028 W	C067S080E29	COp,Pp,CHp,SHp,DVp
Mahoney Lake	KETCHIKAN B-5	55.42167 N	131.52167 W	C074S091E25	Sp,SHp,DVp
101-45-10160-0010					
Maksoutof River	PORT ALEXANDER C-3	56.50452 N	134.97062 W	C062S067E09	COp,Pp,CHp,SHp,CTp
113-21-10020	PORT ALEXANDER C-3	56.50891 N	134.96575 W	C062S067E09	COp,Pp,CHp,SHp,CTp
Mallard Slough	PETERSBURG C-2	56.70927 N	132.54057 W	C059S082E32	COp
108-40-10060	PETERSBURG C-2	56.71978 N	132.51237 W	C059S082E33	COp
Manby Stream	YAKUTAT C-7	59.69786 N	140.32500 W	C026S030E03	Sp,COp
183-20-10800	YAKUTAT C-7	59.74946 N	140.33446 W	C025S030E16	Ss,COp
Manhattan Lake	CRAIG A-4	55.08917 N	133.14194 W	C078S081E24	Sp,COr,Pp,SHr
104-20-10100-0010					
Manzanita Creek	KETCHIKAN C-3	55.59609 N	130.97595 W	C072S094E27	COp,Pp,CHp
101-71-10430	KETCHIKAN C-3	55.59564 N	130.98518 W	C072S094E27	COp,Pp,CHp
Marble Creek	PETERSBURG A-5	56.17500 N	133.46378 W	C066S077E02	COp,Pp,CHp
105-42-10060	PETERSBURG A-5	56.17979 N	133.44511 W	C066S077E02	COp,Pp,CHp
Marble Creek	KETCHIKAN B-4	55.49741 N	131.29900 W	C073S093E33	Ps
101-45-10865	KETCHIKAN B-4	55.50001 N	131.29650 W	C073S093E33	Ps
Marble Creek	MT FAIRWEATHER A-1	58.07609 N	136.14846 W	C044S057E07	COp,Pp,CHp
114-40-10380	MT FAIRWEATHER A-1	58.04275 N	136.18789 W	C044S056E24	COp,Pp,CHp
Margaret Lake	KETCHIKAN C-5	55.68503 N	131.59441 W	C071S090E27	Sp,COp,Pp,CHp,SHp
101-90-10390-0010					
Margret Creek	MT FAIRWEATHER A-1	58.13156 N	136.33171 W	C043S055E24	Pp
114-50-10300	MT FAIRWEATHER A-2	58.10071 N	136.35454 W	C043S055E36	Pp
Marten Creek	BRADFIELD CANAL A-6	56.23139 N	131.88163 W	C065S087E13	COp,Pp,CHp,SHp,DVp
107-40-10380	BRADFIELD CANAL A-6	56.23607 N	131.87107 W	C065S088E18	COp,Pp,CHp,SHp,DVp
Marten River	KETCHIKAN A-2	55.15810 N	130.52909 W	C077S099E29	Kp,COp,Pp,CHp,SHp
101-30-10600	KETCHIKAN B-1	55.30996 N	130.30848 W	C076S099E01	SHp
Maybeso Creek	CRAIG B-2	55.48703 N	132.66646 W	C074S084E05	COp,Pp,CHp,SHp
102-60-10840	CRAIG C-3	55.50632 N	132.77759 W	C073S083E27	COp,CHp,SHp
McDonald, Lake	KETCHIKAN D-6	55.96472 N	131.83861 W	C068S088E20	Sp,Kp,COp,Pp,CHp,SHp,DVp
101-80-10680-0020					
McGilvery Creek	CRAIG C-3	55.56994 N	132.70732 W	C073S084E06	Sp,COp,SHp
102-60-10870-2021	CRAIG C-3	55.52823 N	132.78727 W	C073S083E22	COp,SHp
McGinnis Creek	JUNEAU B-2	58.44031 N	134.64471 W	C039S065E35	COp,Pp,CHp,DVp
111-50-10500-2003-3060	JUNEAU B-2	58.45530 N	134.62706 W	C039S065E35	COp,DVp
McGinnis Creek	JUNEAU B-2	58.45313 N	134.63066 W	C039S065E35	COs
111-50-10500-2003-3060-4019	JUNEAU B-2	58.45691 N	134.62834 W	C039S065E26	COs

WATER BODY NUMBER / NAME	MAP SHEET	LAT.	LONG.	LEGAL	SPECIES
McHenry Lake 106-21-10040-0010	PETERSBURG A-2	56.06333 N	132.34473 W	C067S084E13	DVp
Meadow Creek 113-95-10025	MT FAIRWEATHER A-1 MT FAIRWEATHER A-1	58.01589 N 58.01743 N	136.30283 W 136.27990 W	C044S056E31 C044S056E32	Pp,CHp Pp,CHp
Mendenhall Lake 111-50-10500-0020	JUNEAU B-2	58.42333 N	134.57306 W	C040S066E07	Sp,COp,DVp,CTp
Mendenhall River 111-50-10500	JUNEAU B-2 JUNEAU B-2	58.35832 N 58.41305 N	134.60735 W 134.57589 W	C040S065E36 C040S066E07	Sp,COp,Pp,CHp,SHp,DVp,CTp Sp,COp,Pp,CHp,SHp,DVp,CTp
Meyers Stream 102-80-10050	CRAIG C-1 CRAIG C-1	55.73897 N 55.72832 N	132.24790 W 132.23240 W	C071S086E05 C071S086E09	COr,Ps,CHp COr,CHp
Middle Creek 106-43-10190	PETERSBURG C-4 PETERSBURG C-4	56.63926 N 56.59973 N	133.24849 W 133.27160 W	C060S077E26 C061S078E08	COr,CHp,SHr,DVr,CTr COr,SHr,DVr,CTr
Midtimber Lake 192-42-10375-0004	BERING GLACIER A-7	60.06269 N	143.33625 W	C021S012E26	COr
Mill Creek 107-40-10070	PETERSBURG B-1 PETERSBURG B-1	56.46024 N 56.46706 N	132.20436 W 132.19414 W	C062S085E30 C062S085E30	Sp,Pp,DVp Sp,Pp,DVp
Miller Creek 182-70-12000-2020	YAKUTAT B-3 YAKUTAT C-3	59.45099 N 59.52046 N	139.11610 W 139.01474 W	C028S037E34 C028S038E05	COpr,DVp COr
Miller Lake 102-30-10890-0010	CRAIG A-1	55.14250 N	132.22472 W	C078S087E01	Sp,COp,SHp,DVp
Mink Creek 103-80-10330-2007-3005	CRAIG D-5 CRAIG D-5	55.77218 N 55.76557 N	133.39719 W 133.39522 W	C070S078E26 C070S078E26	COp,Pp COp,Pp
Mink Creek 191-10-11470	BERING GLACIER A-4 BERING GLACIER A-4	60.07506 N 60.10115 N	142.46318 W 142.39233 W	C021S017E23 C021S018E17	COr,Ps COr
Mole River 111-13-10100	SITKA C-1 SITKA C-1	57.64707 N 57.59072 N	134.10034 W 134.16434 W	C049S070E01 C049S070E27	COp,Pp,CHp,SHp,DVp,CTp SHp,DVp
Monie Lake 102-50-10280-0010	CRAIG B-1	55.32417 N	132.17277 W	C075S087E34	Ss,COr,Ps,CHs,DVp,CTp
Montana Creek 111-50-10500-2003	JUNEAU B-2 JUNEAU B-3	58.38149 N 58.45515 N	134.59655 W 134.66667 W	C040S065E24 C039S065E34	COp,Ps,CHp,SHs,DVp COp,DVp
Monument Creek 102-60-10560	CRAIG B-2 CRAIG B-2	55.43706 N 55.44443 N	132.39422 W 132.39528 W	C074S086E19 C074S086E19	Pp Pp
Moose Creek 111-32-10320-2021	TAKU RIVER C-6 TAKU RIVER C-6	58.52846 N 58.55085 N	133.84238 W 133.84112 W	C038S070E34 C038S070E27	COp,Pp,DVp,CTp DVp,CTp
Mosquito Lake 115-32-10250-2123-0010	SKAGWAY B-3	59.46194 N	136.01917 W	C028S055E11	Ssr,COsr,SHr,DVr,Wp,CTp
Mountain Lake 182-70-10100-0020	YAKUTAT C-4	59.66166 N	139.34556 W	C026S036E17	Sp,Pp,CHp,DVp

WATER BODY NUMBER / NAME	MAP SHEET	LAT.	LONG.	LEGAL	SPECIES
Mud Bay River	JUNEAU A-6	58.17588 N	135.95834 W	C043S058E05	Sp,COp,Pp,CHp,DVp
114-23-10700	JUNEAU A-6	58.09975 N	135.96790 W	C043S058E32	COp,CHp
Mud Creek	PETERSBURG B-5	56.31622 N	133.34428 W	C064S077E14	COp
106-41-10380	PETERSBURG B-5	56.32243 N	133.34632 W	C064S077E14	COp
Muddy Creek	YAKUTAT A-2	59.16645 N	138.63407 W	C032S040E01	Sp,Kr,COr,DVp,CTp
182-30-10800	YAKUTAT A-2	59.20295 N	138.70935 W	C031S040E28	Sp,Kr,COr,DVp,CTp
Muddy River	PETERSBURG D-3	56.90447 N	132.82769 W	C057S080E28	COp,Pp,CHp,SHp,DVp,CTp
108-60-10030	PETERSBURG D-2	56.88568 N	132.66445 W	C057S081E33	COp,SHp,DVp,CTp
Muncaster Creek	SKAGWAY B-3	59.42155 N	136.05563 W	C028S055E28	CHp
115-32-10250-2077-3038	SKAGWAY B-3	59.43017 N	136.05943 W	C028S055E21	CHp
Myrtle Creek	CRAIG A-1	55.06855 N	132.13089 W	C078S088E34	COp,Pp
102-30-10770	CRAIG A-1	55.06965 N	132.13256 W	C078S088E34	COp,Pp
Naha River	KETCHIKAN C-5	55.59291 N	131.59094 W	C072S090E27	Sp,COp,Pp,CHp,SHp,DVp
101-90-10500	KETCHIKAN C-5	55.54910 N	131.50160 W	C073S091E12	Sp,COp
Nakat Lake	PRINCE RUPERT D-3	54.92417 N	130.71305 W	C080S098E19	Sp,COp,Pp,CHp,SHp,DVp
101-11-10390-0010					
Nakvassin Lake	PORT ALEXANDER B-3	56.45333 N	134.73750 W	C062S068E36	Sp,COp,DVp
109-10-10165-0010					
Narrow Creek	PETERSBURG B-4	56.27682 N	133.31957 W	C064S077E36	Ps
106-41-10280	PETERSBURG B-4	56.27362 N	133.31302 W	C064S077E36	Ps
Nataga Creek	SKAGWAY C-3	59.53897 N	136.09844 W	C027S055E17	Kp,COp,DVp
115-32-10250-2143-3005	SKAGWAY C-3	59.53974 N	136.12445 W	C027S055E18	Kp,COp
Naukati Creek	CRAIG D-4	55.88856 N	133.14517 W	C069S080E16	COp,Pp,CHp,DVp
103-90-10260	CRAIG D-4	55.89314 N	133.08235 W	C069S080E13	COp,DVp
Navy Lake	PETERSBURG A-2	56.07972 N	132.42251 W	C067S084E09	SHp
106-22-10160-0010					
Neets Creek	KETCHIKAN D-5	55.78702 N	131.48774 W	C070S091E20	Sp,COp,Pp,CHs
101-90-10100	KETCHIKAN D-5	55.78362 N	131.46773 W	C070S091E21	Sp,COp,Pp,CHs
Neets Lake	KETCHIKAN D-5	55.77944 N	131.47555 W	C070S091E21	Sp,COp
101-90-10100-2004-0010					
Negro Creek	SUMDUM B-5	57.28534 N	133.41298 W	C053S075E12	COp,Pp,DVp,CTp
110-34-10140	SUMDUM B-5	57.26914 N	133.41763 W	C053S075E13	DVp,CTp
Neilson Creek	JUNEAU B-2	58.33207 N	134.49742 W	C041S067E08	COr,DVp
111-40-10960	JUNEAU B-2	58.33128 N	134.50000 W	C041S067E08	COr,DVp
Neka River	JUNEAU A-6	58.05602 N	135.78643 W	C044S059E17	Sp,Kp,COp,Pp,CHp,DVp
114-33-10230	JUNEAU A-6	58.11462 N	135.86489 W	C043S058E25	COp,Pp,DVp
Nelson Creek	SKAGWAY B-1	59.49922 N	135.35226 W	C027S059E27	COr,DVr
115-34-10230-2011	SKAGWAY B-1	59.49874 N	135.36079 W	C027S059E27	COr,DVr

WATER BODY NUMBER / NAME	MAP SHEET	LAT.	LONG.	LEGAL	SPECIES
Nevada Creek	JUNEAU A-1	58.23051 N	134.30331 W	C042S068E16	COpr,Ps,CHs
111-40-10820	JUNEAU A-1	58.23007 N	134.30501 W	C042S068E16	COpr,Ps,CHs
Nichols Lake	DIXON ENTRANCE D-1	54.75750 N	132.19056 W	C082S088E13	Sp,COp,Pp,DVp
102-10-10600-0010					
Ninemile Creek	JUNEAU B-2	58.33775 N	134.57442 W	C041S066E02	COr,CHs,DVp
111-50-10670	JUNEAU B-2	58.33263 N	134.56343 W	C041S066E11	COr,CHs,DVp
North Arm Creek	PETERSBURG C-1	56.68526 N	132.30466 W	C060S083E11	Kp,COp,Pp,CHp,SHp,DVp,CTp
108-40-10150-2007	PETERSBURG C-1	56.69502 N	132.32587 W	C060S083E03	Kp,COp,Pp,CHp,SHp,DVp,CTp
North Fork Bradfield River	BRADFIELD CANAL A-5	56.23397 N	131.45402 W	C065S090E14	Sp,Kp,COp,Pp,CHp,SHp,DVp,CTp
107-40-10530-2003	BRADFIELD CANAL B-5	56.38683 N	131.42194 W	C063S090E19	Sp,Kp,COp,Pp,CHp,SHp,DVp,CTp
North Fork Freshwater Creek	SITKA D-4	57.94135 N	135.22292 W	C045S063E28	COp,Pp,CHp,SHp,DVp,CTp
112-50-10300	SITKA D-4	57.95191 N	135.26747 W	C045S063E19	Pp,CHp
Nourse River	SKAGWAY C-1	59.60599 N	135.32473 W	C026S059E23	COp,DVp
115-34-10230-2019	SKAGWAY C-1	59.61499 N	135.35815 W	C026S059E15	COp,DVp
Nugget Creek	JUNEAU B-2	58.42345 N	134.53881 W	C040S066E05	Sp,DVp,CTp
111-50-10500-2010	JUNEAU B-2	58.42667 N	134.53634 W	C040S066E04	Sp,DVp,CTp
Number Four, Creek	PETERSBURG B-4	56.27892 N	133.30068 W	C064S078E31	COp,Pp
106-41-10260	PETERSBURG B-4	56.28084 N	133.29682 W	C064S078E31	COp,Pp
Number One, Creek	PETERSBURG B-4	56.28561 N	133.30644 W	C064S078E30	COp,Pp
106-41-10230	PETERSBURG B-4	56.28731 N	133.30183 W	C064S078E30	COp,Pp
Number Three, Creek	PETERSBURG B-4	56.28183 N	133.30251 W	C064S078E31	COp,Pp
106-41-10250	PETERSBURG B-4	56.28285 N	133.29783 W	C064S078E31	COp,Pp
Number Three, Lake	CRAIG C-2	55.63833 N	132.57667 W	C072S084E08	COp,SHp,DVp,CTp
102-60-10950-0010					
Number Two, Creek	PETERSBURG B-4	56.28323 N	133.30392 W	C064S078E31	COp,Pp
106-41-10240	PETERSBURG B-4	56.28548 N	133.30065 W	C064S078E30	COp,Pp
Oerns Creek	BRADFIELD CANAL B-6	56.38047 N	131.94107 W	C063S086E26	Kp,COp,Pp,CHp,SHp,DVp
107-40-10250	BRADFIELD CANAL B-6	56.34685 N	131.86797 W	C064S087E05	SHp,DVp
Ohmer Creek	PETERSBURG C-3	56.54438 N	132.73270 W	C061S081E35	Sp,COp,Pp,CHp,SHp,DVp
108-40-10500	PETERSBURG C-3	56.57157 N	132.78429 W	C061S081E21	COp,SHp,DVp
Old Tom Creek	CRAIG B-2	55.39741 N	132.40373 W	C075S086E06	Sp,COp,Pp,CHp,SHp,DVp
102-60-10240	CRAIG B-2	55.37112 N	132.42569 W	C075S085E13	SHp
Olive Creek	PETERSBURG A-1	56.17911 N	132.32679 W	C066S085E06	COp,Pp,CHp,SHp,DVp,CTp
107-30-10700	PETERSBURG A-2	56.17353 N	132.35224 W	C066S084E01	COp,Pp,CHp,SHp,DVp,CTp
Omar Creek	CRAIG B-2	55.32511 N	132.35574 W	C075S086E33	COp,Pp,CHp
102-60-10160	CRAIG B-2	55.32086 N	132.35708 W	C075S086E33	COp,Pp,CHp
Ophir Creek	YAKUTAT C-5	59.51419 N	139.75998 W	C028S033E01	Ssr,COsr,DVr,CTp
182-80-10100-2005-3022	YAKUTAT C-5	59.54294 N	139.69491 W	C027S034E29	Ssr,COsr,DVr

WATER BODY NUMBER / NAME	MAP SHEET	LAT.	LONG.	LEGAL	SPECIES
Oscar Stream	YAKUTAT C-6	59.73254 N	140.19020 W	C025S031E20	Ss,COp
183-20-11100	YAKUTAT D-6	59.75946 N	140.22763 W	C025S031E07	Ss,COp
Otter Lake	JUNEAU A-6	58.13417 N	135.88083 W	C043S058E23	Ss,COp,DVp
114-23-10700-2005-0010					
Pack Creek	SITKA D-1	57.90508 N	134.28831 W	C046S069E06	Pp,CHp
111-15-10300	SITKA D-2	57.91320 N	134.35746 W	C046S068E02	Pp,CHp
Parker Creek	BERING GLACIER A-5	60.14391 N	142.55603 W	C020S017E32	COr
192-30-10100-2040-3208	BERING GLACIER A-5	60.15877 N	142.55478 W	C020S017E29	COr
Parker Creek	BERING GLACIER A-5	60.14350 N	142.55051 W	C020S017E32	COr
192-30-10100-2040-3204	BERING GLACIER A-5	60.14835 N	142.54759 W	C020S017E29	COr
Pat Creek	PETERSBURG B-2	56.34233 N	132.33826 W	C064S084E08	Sp,COp,Pp,CHp,DVp,CTp
108-10-10050	PETERSBURG B-1	56.34892 N	132.30435 W	C064S084E04	COp
Patterson River	PETERSBURG D-3	56.96531 N	132.78950 W	C056S079E36	COp,DVp
110-12-10070	PETERSBURG D-3	56.95078 N	132.72129 W	C057S081E06	COp,DVp
Paul Lake	CRAIG A-1	55.14333 N	132.08250 W	C077S088E36	Sp,COp,DVp
102-20-10400-0010					
Paul Young Creek	CRAIG C-2	55.59133 N	132.57733 W	C072S084E29	COp,Pp,CHp,SHp,CTp
102-60-10930	CRAIG C-2	55.59958 N	132.62968 W	C072S083E26	COp,SHp
Pavlof Lake	SITKA D-4	57.84417 N	135.04833 W	C046S064E33	Sp,COp,Ps,CHs,DVp,CTp
112-50-10100-0010					
Pavlof River	SITKA D-4	57.84226 N	135.03287 W	C046S064E34	Sp,COp,Ps,CHs,DVp,CTp
112-50-10100	SITKA D-4	57.84281 N	135.16747 W	C046S063E35	COp,DVp
Pelican Creek	SITKA D-7	57.95743 N	136.21691 W	C045S057E20	Pp,CHp
113-95-10030	SITKA D-7	57.95564 N	136.20268 W	C045S057E20	Pp,CHp
Perkins Creek	DIXON ENTRANCE D-1	54.94540 N	132.17687 W	C080S088E08	Sp,COp,Pp,CHp
102-30-10280	DIXON ENTRANCE D-1	54.92464 N	132.13408 W	C080S088E22	Sp,COp,Pp,CHp
Perry Creek	CRAIG B-3	55.27701 N	132.66869 W	C076S084E17	Pp,CHp
103-25-10220	CRAIG B-3	55.29061 N	132.67752 W	C076S084E08	Pp,CHp
Petersburg Creek	PETERSBURG D-4	56.84010 N	133.05471 W	C058S078E13	Sp,COp,Pp,CHp,SHp,DVp,CTp
106-44-10600	PETERSBURG D-4	56.90470 N	133.21952 W	C057S077E25	Sp,COp
Petersburg Lake	PETERSBURG D-4	56.87389 N	133.17472 W	C058S078E06	Sp,COp,DVp,CTp
106-44-10600-0010					
Peterson Creek	JUNEAU B-3	58.49476 N	134.77898 W	C039S064E13	COp,Pp,CHp,SHp,DVp,CTp
111-50-10100	JUNEAU B-3	58.47205 N	134.75800 W	C039S064E24	COp,Pp,CHp,SHp,DVp
Peterson Creek	JUNEAU B-3	58.29715 N	134.67639 W	C041S066E19	COsr,Ps,CHp,DVp,CTr
111-50-10750	JUNEAU B-2	58.27780 N	134.63181 W	C041S066E33	COsr,CHp,DVp,CTr
Phonograph Creek	SITKA D-7	57.90755 N	136.13561 W	C046S057E02	Sp,COp
113-95-10040	SITKA D-7	57.91178 N	136.11880 W	C046S057E02	Sp,COp

WATER BODY NUMBER / NAME	MAP SHEET	LAT.	LONG.	LEGAL	SPECIES
Pine Creek	PETERSBURG B-4	56.32571 N	133.28039 W	C064S078E17	COp,Pp,CHp,DVp,CTp
106-41-10210	PETERSBURG B-4	56.27572 N	133.24268 W	C064S078E33	COp,DVp,CTp
Plotnikof Lake	PORT ALEXANDER C-3	56.56417 N	134.89890 W	C061S067E23	Sp,COp,SHp,DVp
113-22-10280-0010					
Politofski Lake	PORT ALEXANDER C-3	56.74333 N	134.94334 W	C059S066E24	Sp,COp,SHp,DVp
113-22-10080-0010					
Polk Creek	CRAIG B-2	55.31627 N	132.46030 W	C075S085E35	COp,Pp,CHp
102-60-10360	CRAIG B-2	55.31045 N	132.45058 W	C076S085E02	COp,Pp,CHp
Poor Man Creek	CRAIG C-2	55.55096 N	132.43361 W	C073S085E12	COp,Pp,DVp,CTp
102-60-10970	CRAIG C-2	55.55979 N	132.44539 W	C073S085E11	COp,DVp,CTp
Porcupine Creek	SKAGWAY B-4	59.42700 N	136.22050 W	C028S054E21	Kp,COp
115-32-10250-2077-3111	SKAGWAY B-4	59.41369 N	136.23259 W	C028S054E28	Kp,COp
Porcupine Creek	PETERSBURG A-2	56.13123 N	132.65689 W	C066S082E24	COp,Pp,CHp
106-30-10100	PETERSBURG A-2	56.11116 N	132.63868 W	C066S083E31	COp,Pp,CHp
Porcupine River	SITKA D-8	57.83229 N	136.35149 W	C046S056E33	COp,Pp,CHp
113-91-10110	SITKA D-8	57.83231 N	136.34534 W	C046S056E33	COp,Pp,CHp
Portage Creek	CRAIG B-2	55.27582 N	132.54013 W	C076S085E18	COp,Pp,CHp
103-25-10300	CRAIG B-2	55.26603 N	132.50612 W	C076S085E21	COp
Portage Creek	MT FAIRWEATHER C-6	58.67136 N	137.67554 W	C037S047E08	COp,DVp
116-14-11100-2004	MT FAIRWEATHER C-5	58.66658 N	137.64656 W	C037S047E16	COp,DVp
Porterfield Creek	PETERSBURG B-1	56.47667 N	132.14490 W	C062S085E21	Sp
107-40-10070-2010	PETERSBURG B-1	56.47159 N	132.11749 W	C062S085E27	Sp
Prospect Creek	TAKU RIVER A-6	58.04771 N	133.80457 W	C044S071E16	Pp,CHp
111-33-10100	TAKU RIVER A-6	58.07676 N	133.85067 W	C044S071E05	Pp,CHp
Range Creek	SITKA B-5	57.44611 N	135.53825 W	C051S061E13	COp,Pp,CHp,CTp
113-63-10090	SITKA B-5	57.41413 N	135.50650 W	C051S062E29	COp,Pp,CHp,CTp
Ranger Paige Creek	KETCHIKAN D-2	55.99520 N	130.61657 W	C068S096E07	Ks
101-71-10040-2040	KETCHIKAN D-2	55.99544 N	130.61441 W	C068S096E07	Ks
Ratz Creek	CRAIG D-2	55.89020 N	132.62216 W	C069S083E13	Ssr,COp,Pp,CHp,SHp,DVp,CTp
106-10-10100	CRAIG D-2	55.85638 N	132.66333 W	C069S083E27	Sp,COp,SHp,DVp,CTp
Ready Bullion Creek	JUNEAU B-2	58.25339 N	134.34406 W	C042S068E06	Pp
111-40-10860	JUNEAU B-2	58.25220 N	134.34960 W	C042S068E06	Pp
Red Creek	KETCHIKAN B-2	55.38849 N	130.37403 W	C075S099E04	COp,Pp,CHp
101-30-10300-2012	KETCHIKAN B-2	55.37604 N	130.36498 W	C075S099E09	COp,Pp,CHp
Red Lake	PETERSBURG A-4	56.24333 N	133.32472 W	C065S078E10	COp,SHp,DVp,CTp
106-41-10300-0010					
Red Water Slough	SKAGWAY C-3	59.63662 N	135.98258 W	C026S055E12	Kr,COr
115-32-10250-2175-3007	SKAGWAY C-3	59.63851 N	135.98682 W	C026S055E01	Kr,COr

WATER BODY NUMBER / NAME	MAP SHEET	LAT.	LONG.	LEGAL	SPECIES
Redoubt Lake 113-41-10440-0010	PORT ALEXANDER D-4	56.90194 N	135.21000 W	C057S065E29	Sp,COp,Pp,DVp
Reflection Lake 101-80-10840-0010	BRADFIELD CANAL A-5	56.03389 N	131.59111 W	C067S089E26	Sp,COp,SHp,DVp
Reynolds Creek 103-25-10420	CRAIG A-2 CRAIG A-2	55.21504 N 55.21815 N	132.60307 W 132.58691 W	C077S085E04 C077S085E03	COp,Pp,CHp COp,Pp,CHp
Robinson Creek 101-75-10800	KETCHIKAN D-4 KETCHIKAN D-4	55.88583 N 55.90093 N	131.07608 W 131.05171 W	C069S093E13 C069S094E07	COp,Pp,CHp,SHp COp,Pp,CHp,SHp
Rock Creek 102-60-10370	CRAIG B-2 CRAIG B-2	55.31520 N 55.31194 N	132.46633 W 132.47109 W	C076S085E03 C076S085E03	COp,Pp,CHp,SHp COp,Pp,CHp,SHp
Rodman Creek 113-54-10070	SITKA B-5 SITKA B-4	57.43520 N 57.33458 N	135.39435 W 135.27306 W	C051S062E24 C052S063E27	COp,Pp,CHp,CTp COp,Pp,CHp,CTp
Rust Creek 113-72-10040-2019	SITKA C-6 SITKA C-6	57.63392 N 57.63731 N	135.99527 W 135.99389 W	C049S059E07 C049S059E07	COp,Pp,CHp COp,Pp,CHp
Saginaw Creek 109-44-10390	PORT ALEXANDER D-1 PORT ALEXANDER D-1	56.84228 N 56.81953 N	134.15431 W 134.22095 W	C058S071E13 C058S071E22	Sr,COp,Pp,CHp,SHp,DVr,CTr COp,Pp,DVr
Saks Creek 101-75-10760	KETCHIKAN D-4 KETCHIKAN D-4	55.95047 N 55.95951 N	131.12609 W 131.08369 W	C068S092E25 C068S093E19	COp,Pp,CHp,SHp SHp
Sal Creek 106-10-10040	CRAIG D-2 CRAIG D-2	55.81225 N 55.80341 N	132.51091 W 132.56469 W	C070S084E10 C070S084E17	COp,Pp,CHp,DVp,CTp COp,Pp,CHp,DVp,CTp
Salmon Bay Lake 106-41-10150-2003-0010	PETERSBURG A-4	56.23639 N	133.18611 W	C065S079E15	Sp,COp,SHp,DVp
Salmon Creek 111-40-10150	JUNEAU B-2 JUNEAU B-2	58.33044 N 58.33323 N	134.47275 W 134.45909 W	C041S067E09 C041S067E09	COs,Pp,CHs,DVp COs,Pp,CHs,DVp
Salmon Creek 113-41-10320	PORT ALEXANDER D-4 PORT ALEXANDER D-4	56.97720 N 56.94194 N	135.14571 W 135.06464 W	C056S065E31 C057S066E07	Sp,COp,Pp,CHp,SHp,DVp,CTp Sp,COp,SHp
Salmon Creek 106-41-10270	PETERSBURG B-4 PETERSBURG B-4	56.27646 N 56.27106 N	133.30133 W 133.29811 W	C064S078E31 C064S078E31	COp COp
Salmon Lake 113-41-10320-0010	PORT ALEXANDER D-4	56.96278 N	135.14833 W	C057S065E03	Sp,COp,Pp,CHp,SHp,DVp,CTp
Salmon Lake 102-60-10870-0020	CRAIG C-3	55.57611 N	132.68306 W	C073S084E05	Sp,COp,Pp,SHp,DVp
Salmon River 101-15-10500	KETCHIKAN D-1 BRADFIELD CANAL A-1	55.90046 N 56.02605 N	130.02266 W 130.07330 W	C069S100E12 C067S099E27	COp,Pp,CHp COp,CHp
Salmon River 114-23-10080	JUNEAU B-6 JUNEAU B-6	58.40185 N 58.47794 N	135.73268 W 135.74519 W	C040S059E18 C039S059E19	COp,Pp,CHp,SHp,DVp COp,Pp,CHp,SHp,DVp
Saltery River 113-96-10020	SITKA D-7 SITKA D-7	57.90250 N 57.89634 N	136.27001 W 136.24187 W	C046S056E12 C046S057E07	COp,Pp,CHp Pp,CHp

WATER BODY NUMBER / NAME	MAP SHEET	LAT.	LONG.	LEGAL	SPECIES
Sarkar Creek	CRAIG D-4	55.95148 N	133.23963 W	C068S079E30	Sp,COp,Pp,CHp,SHp,DVp,CTp
103-90-10140	CRAIG D-4	55.97841 N	133.09105 W	C068S080E18	COp,Pp
Sarkar Lake	CRAIG D-4	55.95139 N	133.20916 W	C068S079E28	Sp,COp,Pp,CHp,SHp,DVp,CTp
103-90-10140-0010					
Sashin Creek	PORT ALEXANDER B-2	56.38047 N	134.65052 W	C063S069E28	COp,Pp,CHp,SHp,DVp
109-10-10090	PORT ALEXANDER B-2	56.37439 N	134.66261 W	C063S069E29	COp,Pp,CHp,SHp,DVp
Sawmill Creek	SITKA A-4	57.04968 N	135.22615 W	C056S064E03	COp,Pp,CHp,SHp
113-41-10210	SITKA A-4	57.05436 N	135.22386 W	C055S064E34	COp,Pp,CHp,SHp
Sawmill Creek	JUNEAU B-2	58.36938 N	134.46806 W	C040S066E26	COr,DVr
111-40-10100-2036	JUNEAU B-2	58.36785 N	134.46314 W	C040S066E26	COr,DVr
Sawmill Creek	JUNEAU C-3	58.71518 N	134.93769 W	C036S063E29	Pp,CHp,DVp
115-20-10520	JUNEAU C-3	58.71833 N	134.89638 W	C036S063E27	Pp,CHp,DVp
Sawmill Slough	BRADFIELD CANAL A-3	56.22384 N	130.89639 W	C065S094E20	Sp,Ks,COs,Ps,CHs
101-75-10300-2025	BRADFIELD CANAL B-3	56.26805 N	130.86457 W	C065S094E03	Ks,COs,Ps,CHs
Scenery Creek	SUMDUM A-3	57.08104 N	132.78677 W	C055S079E24	COp,Pp,CHp,SHp,DVp
110-12-10050	SUMDUM A-3	57.08116 N	132.74675 W	C055S080E19	SHp
Sea Level Creek	KETCHIKAN B-4	55.36903 N	131.17950 W	C075S094E18	Ps
101-43-10410-2014	KETCHIKAN B-4	55.36588 N	131.17586 W	C075S094E18	Ps
Seagull Creek	JUNEAU A-5	58.01605 N	135.56102 W	C044S060E35	COsr,Pp,CHp
114-32-10040	SITKA D-5	57.98331 N	135.53131 W	C045S061E09	COsr,Pp,CHp
Seal Creek	SITKA D-4	57.93358 N	135.15020 W	C045S063E26	COp,Pp,CHp
112-50-10380	SITKA D-4	57.95698 N	135.14700 W	C045S063E24	COp,Pp,CHp
Seal Creek	YAKUTAT B-4	59.41181 N	139.40599 W	C029S036E08	COp
182-70-11400	YAKUTAT C-4	59.52139 N	139.33817 W	C028S036E05	COs
Seclusion, Lake	MT FAIRWEATHER C-2	58.53972 N	136.36556 W	C038S055E29	Sp,COp,CHp,DVp
114-60-10800-2004-0040					
Second Waterfall Creek	KETCHIKAN B-6	55.49465 N	131.75619 W	C073S090E32	Pp
101-90-10690	KETCHIKAN B-6	55.49200 N	131.74844 W	C073S090E33	Pp
Setter Lake	CRAIG C-2	55.65194 N	132.51972 W	C072S084E03	COr
102-70-10550-0010					
Shaheen Creek	CRAIG C-4	55.74722 N	133.24667 W	C071S079E02	Sp,COr,Pr,CHp,SHp,DVp
103-90-10420	CRAIG C-4	55.67331 N	133.19899 W	C071S080E31	SHp,DVp
Shakan Creek	PETERSBURG A-5	56.13784 N	133.46458 W	C066S077E23	COp,Pp
105-42-10150	PETERSBURG A-5	56.13527 N	133.45813 W	C066S077E23	COp,Pp
Shakes Slough	PETERSBURG C-1	56.71363 N	132.10507 W	C059S084E36	Sp,Kp,COp,Pp,CHp,SHp,DVp
108-40-10150-2029	PETERSBURG C-1	56.72831 N	132.12393 W	C059S084E25	Sp,Kp,COp,Pp,CHp,SHp,DVp
Sheep Creek	JUNEAU B-1	58.26095 N	134.32349 W	C042S068E05	Pp,CHp
111-40-10280	JUNEAU B-1	58.26827 N	134.32230 W	C041S068E32	Pp,CHp

WATER BODY NUMBER / NAME	MAP SHEET	LAT.	LONG.	LEGAL	SPECIES
Sherman Creek	JUNEAU D-4	58.86893 N	135.13978 W	C035S062E06	Pp
115-31-10330	JUNEAU D-4	58.86695 N	135.11242 W	C035S062E05	Pp
Shinaku Creek	CRAIG C-4	55.60754 N	133.14785 W	C072S080E21	COpr,Pp,CHp,SHpr,DVp
103-60-10130	CRAIG C-4	55.66365 N	133.07421 W	C071S080E36	COp,SHp
Shine Creek	PETERSBURG B-5	56.32690 N	133.44154 W	C064S077E18	COp,Pp,CHp
106-41-10430	PETERSBURG B-5	56.31410 N	133.45510 W	C064S077E18	COp,Pp,CHp
Shipley Lake	PETERSBURG A-5	56.09306 N	133.45389 W	C067S077E02	Ss,COp,Pp,CHp,DVp
105-43-10020-0010					
Shoal Creek	KETCHIKAN B-4	55.43787 N	131.27277 W	C074S093E22	COp,Pp
101-45-10900	KETCHIKAN B-4	55.43251 N	131.26210 W	C074S093E22	COp,Pp
Shokum Creek	BERING GLACIER A-3	60.02804 N	142.09747 W	C022S019E12	COp
191-20-11600	BERING GLACIER A-3	60.03306 N	142.08656 W	C022S019E01	COp
Short Creek	BRADFIELD CANAL A-5	56.00413 N	131.52673 W	C068S090E05	Sp,COp,Pp,SHp,DVp
101-80-10840	BRADFIELD CANAL A-5	56.07625 N	131.64711 W	C067S089E09	Sp,COp,SHp
Shrine Creek	JUNEAU B-3	58.47102 N	134.78331 W	C039S064E24	COr,Ps,DVp,CTp
111-50-10140	JUNEAU B-3	58.45200 N	134.76771 W	C039S064E36	COr,DVp,CTp
Shuktusa Branch	PETERSBURG C-1	56.70346 N	132.07593 W	C060S085E06	Kp,COp,Pp,CHp
108-40-10150-2034	PETERSBURG C-1	56.66955 N	132.11316 W	C060S084E13	Pp
Sister Lake	SITKA C-7	57.62028 N	136.02084 W	C049S058E13	Sp,COp,Pp,CHp,DVp
113-72-10040-0010					
Sitkoh Creek	SITKA C-3	57.51971 N	134.95809 W	C050S065E22	Sp,COp,Pp,CHp,SHp,DVp,CTp
113-59-10040	SITKA C-4	57.51480 N	135.04122 W	C050S065E19	Sp,COp,Pp,CHp,SHp,DVp,CTp
Sitkoh Lake	SITKA C-4	57.50778 N	135.07277 W	C050S064E25	Sp,DVp,CTp
113-59-10040-0010					
Sitkum Creek	PETERSBURG D-6	56.93208 N	133.86999 W	C057S073E14	COp,Pp,CHp
109-42-10050	PETERSBURG D-6	56.96578 N	133.85015 W	C056S073E32	COp,Pp,CHp
Situk Lake	YAKUTAT C-4	59.64250 N	139.40028 W	C026S035E24	Sp,Kp,COp,Pp,CHp,SHs,DVp
182-70-10100-0010					
Situk River	YAKUTAT B-5	59.44639 N	139.56611 W	C028S034E36	Sp,Kp,COp,Pp,CHp,SHp,DVp,SMp
182-70-10100	YAKUTAT C-4	59.64846 N	139.34388 W	C026S036E20	Sp,Kp,COp,Pp,CHp,SHs,DVp
Skagway River	SKAGWAY B-1	59.45633 N	135.32354 W	C028S059E11	COp,CHp,DVp
115-34-10300	SKAGWAY B-1	59.50000 N	135.25574 W	C027S060E29	COp,CHp,DVp
Skull Creek	KETCHIKAN B-3	55.28705 N	130.85182 W	C076S096E17	COp,Pp,CHp,SHp
101-55-10900	KETCHIKAN B-3	55.25546 N	130.86207 W	C076S096E29	COp,Pp,CHp,SHp
Slate Creek	JUNEAU D-4	58.79056 N	135.03197 W	C035S062E35	CHs
115-20-10030	JUNEAU D-4	58.79935 N	135.04302 W	C035S062E27	CHs
Slate Creek	JUNEAU B-3	58.49202 N	134.71977 W	C039S065E17	COp,SHp
111-50-10070-2004-3006-4006	JUNEAU B-3	58.48317 N	134.72758 W	C039S065E20	COp,SHp

WATER BODY NUMBER / NAME	MAP SHEET	LAT.	LONG.	LEGAL	SPECIES
Slide Creek	SKAGWAY B-3	59.35099 N	135.93968 W	C029S056E23	Ss,COr
115-32-10250-2067-3001-4022	SKAGWAY B-3	59.35001 N	135.95394 W	C029S056E22	Ss
Slide Creek	CRAIG D-2	55.75447 N	132.49081 W	C070S084E35	COp,Pp,DVp,CTp
102-70-10760	CRAIG D-2	55.76458 N	132.54116 W	C070S084E28	COp
Slo Duc Creek	PETERSBURG D-6	56.92210 N	133.84493 W	C057S073E13	COp,Pp
109-42-10070	PETERSBURG D-6	56.92306 N	133.82835 W	C057S074E18	COp,Pp
Small Point White Creek	PETERSBURG D-6	56.99064 N	133.96428 W	C056S072E28	COp,Pp,CHp,SHp
109-42-10030	PETERSBURG D-6	56.98943 N	133.93944 W	C056S072E27	COp,Pp,CHp,SHp
Smugglers Creek	KETCHIKAN C-6	55.59695 N	131.97720 W	C072S088E30	Pp
101-90-10750	KETCHIKAN C-6	55.59634 N	131.97831 W	C072S088E30	Pp
Sockeye Creek	KETCHIKAN A-3	55.09774 N	130.70831 W	C078S098E19	Sp,COp,Pp,CHp,SHp,DVs
101-30-10750	KETCHIKAN A-3	55.09824 N	130.70468 W	C078S098E19	Sp,COp,Pp,CHp,SHp,DVs
Sockeye Creek	TAKU RIVER B-6	58.49679 N	133.97852 W	C039S069E14	COp,DVp,CTp
111-32-10320-2013	JUNEAU C-1	58.54000 N	134.00000 W	C038S069E27	COp
Soda Creek	CRAIG B-3	55.28107 N	132.91906 W	C076S082E15	COp,Pp
103-40-10130	CRAIG B-3	55.29190 N	132.91358 W	C076S082E11	COp,Pp
South Channel Yakataga River	BERING GLACIER A-4	60.07696 N	142.47728 W	C021S017E23	Kp,COp,SHp,DVp
192-30-11500	BERING GLACIER A-4	60.11114 N	142.26401 W	C021S018E12	COp,SHp,DVp
South Fork Andrew Creek	PETERSBURG C-1	56.65137 N	132.20429 W	C060S084E20	Sp,Kp,COp,Pp,CHp,SHp,DVp,CTp
108-40-10150-2008-3010	PETERSBURG C-1	56.59169 N	132.14395 W	C061S085E09	Sp,Kp,COp,Pp,CHp,SHp,DVp,CTp
South Fork Chickamin River	KETCHIKAN D-3	55.87555 N	130.73947 W	C069S096E20	Kp,COp,Pp,CHp,SHp
101-71-10040-2018	KETCHIKAN D-2	55.88467 N	130.58414 W	C069S097E17	Ks
South Fork Cowee Creek	JUNEAU C-3	58.62455 N	134.86607 W	C037S064E33	COp,Ps,CHs,SHp,DVp,CTp
115-20-10620-2006	JUNEAU C-3	58.59470 N	134.84457 W	C038S064E09	COp,SHp,DVp,CTp
South Fork Doame River	YAKUTAT A-1	59.08003 N	138.28929 W	C033S043E05	Sp,Kp,COs,Pp,CHp
181-10-10100-2006	YAKUTAT A-1	59.07441 N	138.11744 W	C033S044E09	Sp,COp
South Trick Lake	MT FAIRWEATHER B-3	58.36000 N	136.70250 W	C040S053E32	CHp
114-21-10210-0010					
Spasski Creek	JUNEAU A-4	58.08885 N	135.28647 W	C044S062E04	COp,Pp,CHp,SHp,DVp,CTp
114-27-10300	JUNEAU A-4	58.01667 N	135.25136 W	C044S062E34	Pp,CHp
Speel River	TAKU RIVER A-6	58.13518 N	133.71992 W	C043S071E13	Sp,COp,Pp,CHp
111-33-10300	TAKU RIVER A-5	58.19273 N	133.56565 W	C042S072E25	Sp,COp
Spider Creek	PETERSBURG A-1	56.22830 N	132.25288 W	C065S085E15	COr
107-30-10300-2021	PETERSBURG A-1	56.22784 N	132.26387 W	C065S085E16	COr
Spiral Creek	CRAIG B-1	55.37073 N	132.23685 W	C075S087E18	COp,Pp
102-50-10370	CRAIG B-1	55.36704 N	132.25351 W	C075S087E18	COp
Spruce Creek	SUMDUM C-5	57.59367 N	133.33709 W	C049S075E26	COp,Pp,CHp
110-32-10070	SUMDUM C-4	57.59782 N	133.32659 W	C049S075E26	COp,Pp,CHp

WATER BODY NUMBER / NAME	MAP SHEET	LAT.	LONG.	LEGAL	SPECIES
Square Lake 182-40-10100-2018-3009-0010	YAKUTAT A-2	59.23695 N	138.72028 W	C031S040E09	COp,DVp,CTp
Squaw Creek 106-30-10820	PETERSBURG A-4 PETERSBURG A-4	56.13167 N 56.13915 N	133.08705 W 133.09015 W	C066S080E19 C066S080E19	COp,Pp,CHp,DVp COp,Pp,CHp,DVp
Stag River 113-96-10030	SITKA D-7 SITKA D-7	57.89677 N 57.88642 N	136.27402 W 136.26309 W	C046S056E12 C046S056E13	COp,CHp COp,CHp
Staney Creek 103-90-10310	CRAIG D-4 CRAIG C-4	55.81996 N 55.73406 N	133.15351 W 133.00436 W	C070S080E09 C071S081E09	COp,Pp,CHp,SHp,DVp COp
Steelhead Creek 116-12-10030	MT FAIRWEATHER C-5 MT FAIRWEATHER C-5	58.57940 N 58.58937 N	137.54882 W 137.50451 W	C038S048E18 C038S048E09	Pp,SHp,DVp Pp,SHp,DVp
Steelhead River 113-95-10070	SITKA D-7 SITKA D-7	57.86548 N 57.81498 N	136.09890 W 136.05736 W	C046S057E24 C047S058E08	COp,Pp,CHp COp
Steep Creek 111-50-10500-2006	JUNEAU B-2 JUNEAU B-2	58.41681 N 58.41286 N	134.54759 W 134.53688 W	C040S066E08 C040S066E08	Sp,COsr Sp,COsr
Stikine River 108-40-10150	PETERSBURG C-1 BRADFIELD CANAL C-6	56.63939 N 56.65719 N	132.32270 W 131.84782 W	C060S083E27 C060S086E22	Sp,Kp,COp,Pp,CHp,SHp,DVp,CTp,SMp SHp
Stink Creek 111-40-10500	JUNEAU A-2 JUNEAU A-2	58.17018 N 58.15471 N	134.43601 W 134.42386 W	C043S067E03 C043S067E10	COp,CHp COp,CHp
Straight Creek 109-44-10350	PORT ALEXANDER D-1 PORT ALEXANDER D-1	56.84233 N 56.81976 N	134.10889 W 134.07854 W	C058S072E17 C058S072E21	COp,Pp,CHp,SHp,DVp,CTp COp,Pp,CHp
Strait Creek 106-41-10400	PETERSBURG B-5 PETERSBURG B-5	56.32748 N 56.31455 N	133.41417 W 133.39905 W	C064S077E17 C064S077E16	COp,Pp COp,Pp
Stranger River 113-91-10080	SITKA D-8 SITKA D-8	57.84614 N 57.88151 N	136.37243 W 136.34288 W	C046S056E29 C046S056E16	COp,Pp,CHp,SHp,DVp,CTp COp,CHp,SHp,DVp,CTp
Streets Lake 106-20-10100-0010	PETERSBURG A-2	56.10083 N	132.64139 W	C066S083E31	DVp,CTp
Sudden Stream 183-20-11700	YAKUTAT D-6 YAKUTAT D-6	59.78945 N 59.80615 N	139.97702 W 140.00134 W	C024S032E32 C024S032E30	COp COp
Summit Lake 182-80-10100-2005-0010	YAKUTAT C-5	59.51028 N	139.75972 W	C028S033E12	Sp,COp,DVp,CTp
Sunny Creek 102-40-10870	CRAIG B-1 CRAIG B-1	55.26468 N 55.27616 N	132.28264 W 132.32068 W	C076S086E24 C076S086E15	Sp,COp,Pp,SHp SHp
Sunrise Creek 108-40-10320	PETERSBURG B-2 PETERSBURG B-2	56.41851 N 56.41897 N	132.52968 W 132.52545 W	C063S083E07 C063S083E07	Ps,CHs Ps,CHs
Suntaheen Creek 114-27-10150	JUNEAU A-4 JUNEAU A-4	58.05636 N 58.02125 N	135.09778 W 135.15711 W	C044S063E15 C044S063E29	COr,Pp,CHp,SHp,DVp,CTp COr
Surge Lake 113-93-10010-0010	MT FAIRWEATHER A-2	58.00778 N	136.50750 W	C044S054E36	Sp,COp,SHp,DVp,CTp

WATER BODY NUMBER / NAME	MAP SHEET	LAT.	LONG.	LEGAL	SPECIES
Survey Creek 103-90-10510	CRAIG D-6 CRAIG D-6	55.92739 N 55.94408 N	133.72621 W 133.71973 W	C068S076E31 C068S076E30	COp,Pp,CHp COp,Pp,CHp
Sutter Creek 105-42-10140	PETERSBURG A-5 PETERSBURG A-5	56.15056 N 56.12113 N	133.44333 W 133.42464 W	C066S077E14 C066S077E25	Sp,COp,Pp,CHp,SHp,DVp Sp,COp,CHp,SHp,DVp
Sutter Lake 105-42-10140-0010	PETERSBURG A-5	56.14222 N	133.43195 W	C066S077E13	Sp,COp,Pp,CHp,SHp,DVp
Sweeny Creek 115-31-10350	JUNEAU D-4 JUNEAU D-4	58.85981 N 58.84807 N	135.14422 W 135.11804 W	C035S062E06 C035S062E08	Pp Pp
Sweetheart Creek 111-35-10200	SUMDUM D-6 SUMDUM D-6	57.94413 N 57.94618 N	133.68987 W 133.67407 W	C045S072E25 C045S072E25	Pp,CHp Pp,CHp
Sweetwater Lake 106-30-10670-2004-0020	CRAIG D-3	55.96750 N	132.93667 W	C068S081E18	Sp,COp,Pp,CHp,SHp,DVp,CTp
Switzer Creek 111-40-10070	JUNEAU B-2 JUNEAU B-2	58.35314 N 58.36616 N	134.51791 W 134.49770 W	C040S066E33 C040S066E27	Sp,COp,Pp,CHp,DVp,CTr COp,CHp,DVp,CTr
Sykes Lake 101-41-10430-0010	KETCHIKAN A-3	55.15083 N	130.99166 W	C077S096E32	COp
Sylvia Creek 110-32-10090-2011	SUMDUM C-5 SUMDUM C-5	57.56739 N 57.56510 N	133.34734 W 133.34394 W	C050S075E03 C050S075E02	Kp,COp,Pp,CHp,SHp,DVp Kp,COp,Pp,CHp,SHp,DVp
Taain Creek 106-44-10030	PETERSBURG C-3 PETERSBURG C-3	56.74315 N 56.74444 N	132.93932 W 132.93748 W	C059S079E22 C059S079E23	COp,DVp COp,DVp
Tahini River 115-32-10250-2175	SKAGWAY C-3 SKAGWAY C-3	59.61580 N 59.65468 N	135.98470 W 136.00863 W	C026S055E13 C025S055E35	Sp,Kp,COp,SHp,DVp Sp,Kp,COp,SHp,DVp
Taiya River 115-34-10230	SKAGWAY B-1 SKAGWAY C-1	59.48097 N 59.62338 N	135.34793 W 135.32686 W	C027S059E34 C026S059E11	Kp,COp,Pp,CHp,DVp COp,DVp
Takanis Creek 113-92-10020	SITKA D-8 SITKA D-8	57.93712 N 57.94991 N	136.47775 W 136.46302 W	C045S055E27 C045S055E23	Sp,COp Sp,COp
Takanis Lake 113-92-10020-0010	SITKA D-8	57.95806 N	136.45306 W	C045S055E23	Sp,COp
Takatz Creek 112-11-10080	SITKA A-3 SITKA A-3	57.14242 N 57.14423 N	134.86471 W 134.86687 W	C054S066E35 C054S066E35	COp,Pp,CHp COp,Pp,CHp
Takhin River 115-32-10250-2023	SKAGWAY B-2 SKAGWAY B-3	59.27277 N 59.26755 N	135.67008 W 136.05061 W	C030S058E17 C030S056E18	COp,CHp,DVp,CTp COp,CHp
Taku Lake 111-31-10050-0010	JUNEAU A-1	58.09195 N	134.02528 W	C043S070E31	Sp,COp,DVp
Taku River 111-32-10320	TAKU RIVER B-6 TAKU RIVER C-5	58.42444 N 58.58201 N	133.96916 W 133.65405 W	C040S069E11 C038S071E14	Sp,Kp,COp,Pp,CHp,SHp,DVp,CTp Sp,Kp,COp,Pp,CHp,SHp,DVp,CTp
Tamgas Lake 101-25-10250-0010	KETCHIKAN A-5	55.05972 N	131.48639 W	C078S092E36	Sp,COp

WATER BODY NUMBER / NAME	MAP SHEET	LAT.	LONG.	LEGAL	SPECIES
Tanis Lake 182-30-10800-2010-0010	YAKUTAT B-2	59.27750 N	138.53361 W	C030S041E33	Sp
Tanis River 182-30-10800-2010	YAKUTAT A-2 YAKUTAT B-2	59.20295 N 59.27459 N	138.70935 W 138.54320 W	C031S040E28 C030S041E33	Sp,Kr,COr Sp,COp
Tashalich River 192-60-10300	BERING GLACIER A-8 BERING GLACIER A-7	60.03050 N 60.07669 N	143.66590 W 143.61256 W	C021S010E28 C021S010E02	COp COp
Tawah Creek 182-80-10100-2005	YAKUTAT B-5 YAKUTAT C-5	59.46774 N 59.50572 N	139.61366 W 139.75193 W	C028S034E23 C028S033E12	Sp,COs,SHp,DVp,CTp,SMp Ss,COs,DVp,CTp
Taylor Creek 106-43-10470	PETERSBURG D-5 PETERSBURG D-5	56.78492 N 56.79088 N	133.33962 W 133.34843 W	C059S077E06 C058S077E31	COp,Pp,CHp,SHp,DVp,CTp COp,Pp,CHp,SHp,DVp,CTp
Taylor Creek 110-32-10050	SUMDUM C-5 SUMDUM C-5	57.59133 N 57.59941 N	133.41344 W 133.39870 W	C049S075E29 C049S075E28	COp,Pp COp,Pp
Texas Creek 101-15-10500-2061	BRADFIELD CANAL A-1 BRADFIELD CANAL A-1	56.02740 N 56.05495 N	130.07339 W 130.08903 W	C067S099E27 C067S099E15	COp,CHp COp,CHp
Thayer Creek 112-17-10500	SITKA C-2 SITKA C-2	57.57944 N 57.59306 N	134.62416 W 134.61898 W	C049S067E35 C049S067E26	Pp,CHp Pp,CHp
Thoms Creek 107-30-10300	PETERSBURG A-1 PETERSBURG A-1	56.18244 N 56.22787 N	132.14743 W 132.22125 W	C066S086E05 C065S085E14	Sp,COp,Pp,CHp,SHp,DVp,CTp Sp,COp,Pp,SHp
Thoms Lake 107-30-10300-0020	PETERSBURG A-1	56.23417 N	132.24528 W	C065S085E15	Sp,COp
Thorne Lake 102-70-10580-0030	CRAIG D-3	55.76889 N	132.77000 W	C070S082E25	COp,Pp,SHp
Thorne River 102-70-10580	CRAIG C-2 CRAIG D-3	55.69722 N 55.79748 N	132.59083 W 132.82281 W	C071S084E19 C070S082E15	Sp,COp,Pp,CHp,SHp,DVp,CTp COp,SHp
Threemile Creek 103-60-10470-2071	CRAIG C-3 CRAIG C-3	55.53001 N 55.53085 N	132.99761 W 132.92929 W	C073S082E19 C073S082E22	Sp,COp,Pp COp
Tom Creek 107-40-10470	BRADFIELD CANAL A-6 BRADFIELD CANAL B-6	56.21965 N 56.28080 N	131.67323 W 131.74579 W	C065S089E20 C064S088E31	Sp,Ksr,COp,Pp,CHp,SHp,DVp,CTp Ksr,COp,Pp,CHp,SHp
Tom Lake 107-40-10470-2050-0010	BRADFIELD CANAL B-6	56.25750 N	131.70556 W	C065S089E06	Sp,COp,Pp,CHp,CTp
Tonalite Creek 112-42-10250-2004	SITKA C-4 SITKA C-4	57.69450 N 57.63674 N	135.21674 W 135.24642 W	C048S063E21 C049S063E11	COp,Pp,CHp COp
Tonowek Creek 103-80-10330-2007	CRAIG D-5 CRAIG D-5	55.77253 N 55.77484 N	133.38283 W 133.40417 W	C070S078E25 C070S078E26	COp,Pp COp,Pp
Topsy Creek 116-12-10040	MT FAIRWEATHER C-5 MT FAIRWEATHER C-5	58.55859 N 58.56745 N	137.49493 W 137.48110 W	C038S048E21 C038S048E21	Pp,SHp,DVp Pp,SHp,DVp
Trail River 114-40-10350	MT FAIRWEATHER A-1 JUNEAU A-6	58.06537 N 58.01677 N	136.10536 W 135.98601 W	C044S057E09 C044S058E31	COp,Pp,CHp,DVp COp,DVp

WATER BODY NUMBER / NAME	MAP SHEET	LAT.	LONG.	LEGAL	SPECIES
Traitors Creek	KETCHIKAN C-5	55.73650 N	131.51279 W	C071S091E06	COp,Pp,CHp,SHp
101-90-10290	KETCHIKAN C-5	55.70638 N	131.44421 W	C071S091E22	COp,Pp,CHp
Triangle Lake	YAKUTAT B-3	59.29417 N	138.93694 W	C030S039E30	DVp
182-40-10100-2031-0010					
Troll Creek	BERING GLACIER A-4	60.13065 N	142.42540 W	C021S017E01	COp
192-30-10100-2020-3033	BERING GLACIER A-4	60.14208 N	142.41556 W	C020S018E31	COr
Trollers Creek	KETCHIKAN B-6	55.47117 N	131.79736 W	C074S090E07	Pp
101-90-10705	KETCHIKAN B-6	55.46876 N	131.79754 W	C074S090E07	Pp
Trout Creek	PETERSBURG A-2	56.03497 N	132.37132 W	C067S084E26	COp,Pp,CHp,SHp,DVp
106-21-10050	PETERSBURG A-1	56.01860 N	132.30778 W	C067S085E32	COp,Pp,CHp,DVp
Trout Creek	PETERSBURG A-6	56.05060 N	133.69422 W	C067S076E20	COp,Pp,CHp,SHp,DVp,CTp
105-50-10010	PETERSBURG A-5	56.02738 N	133.56678 W	C067S077E30	COp,SHp,CTp
Trout Lake	PETERSBURG B-2	56.35000 N	132.33555 W	C064S084E05	Sp,COp,Pp,CHp,DVp,CTp
108-10-10050-0010					
Trumpeter Lake	CRAIG D-2	55.88083 N	132.63166 W	C069S083E14	Sp,COp,Pp,SHp,DVp,CTp
106-10-10100-0010					
Tsirku River	SKAGWAY B-3	59.39088 N	135.86677 W	C029S057E06	Sp,COp,CHp,DVp,Wp,CTp
115-32-10250-2067	SKAGWAY B-3	59.38045 N	135.98044 W	C029S056E09	Sp,COp,CHp,DVp,CTp
Tumakof Lake	PORT ALEXANDER B-3	56.37055 N	134.85833 W	C063S068E31	Sp,COp,CHp,SHp,DVp
113-13-10010-0010					
Tuneheah Creek	PETERSBURG C-5	56.59808 N	133.63791 W	C061S075E12	Sp,COp,Pp,CHp,SHr,DVp,CTp
105-32-10040	PETERSBURG C-5	56.63511 N	133.49660 W	C060S076E30	DVp,CTp
Turner Creek	TAKU RIVER B-6	58.31589 N	133.96822 W	C041S070E16	Pp,DVp
111-32-10800	TAKU RIVER B-6	58.31362 N	133.95990 W	C041S070E15	Pp,DVp
Twelvemile Creek	CRAIG B-3	55.34820 N	132.73266 W	C075S083E24	COp,Pp,CHp,SHp
102-60-10720	CRAIG B-3	55.31149 N	132.69259 W	C076S084E06	COp,SHp
Twelvemile Creek	PETERSBURG D-4	56.97861 N	133.06797 W	C056S078E30	COp,Pp,CHp,SHp,DVp,CTp
110-11-10030	PETERSBURG D-4	56.93218 N	133.07863 W	C057S078E14	COp,Pp,CHp,SHp,DVp,CTp
Twentysixmile Creek	SKAGWAY B-3	59.41098 N	135.97915 W	C028S055E25	COr,CHs,DVr
115-32-10250-2077-3010	SKAGWAY B-3	59.41333 N	135.99417 W	C028S055E26	COr,CHs,DVr
Twin Creek	PETERSBURG C-3	56.72093 N	132.92805 W	C059S079E35	COp,Pp,CHp
106-44-10040	PETERSBURG C-3	56.72206 N	132.90556 W	C059S079E25	COp,Pp,CHp
Twin Glacier Lake	TAKU RIVER C-6	58.54417 N	133.89945 W	C038S070E29	COp,DVp,CTp
111-32-10320-2019-0010					
Unuk River	BRADFIELD CANAL A-4	56.07718 N	131.07529 W	C067S093E08	Sp,Kp,COp,Pp,CHp,SHp,DVp
101-75-10300	BRADFIELD CANAL B-3	56.34136 N	130.73930 W	C064S094E10	Sp,Kp,COp,Pp,CHp,SHp,DVp
Ustay River	YAKUTAT A-3	59.23278 N	138.83322 W	C031S039E14	Sp,Kr,COp,DVp,CTp
182-40-10100-2018	YAKUTAT B-2	59.29525 N	138.69266 W	C030S040E22	COp

WATER BODY NUMBER / NAME	MAP SHEET	LAT.	LONG.	LEGAL	SPECIES
Vallenar Creek	KETCHIKAN B-6	55.37665 N	131.82827 W	C075S089E12	COp,Pp,CHp,SHp
101-29-10060	KETCHIKAN B-6	55.34746 N	131.80260 W	C075S090E19	COp,Pp,CHp,SHp
Virginia Creek	CRAIG B-2	55.43026 N	132.43178 W	C074S085E25	COp,Pp
102-60-10480	CRAIG B-2	55.45185 N	132.42585 W	C074S085E13	COp
Virginia Lake	PETERSBURG B-1	56.47861 N	132.16583 W	C062S085E21	Sp,DVp
107-40-10070-0010					
Walker Creek	KETCHIKAN D-3	55.75305 N	130.70063 W	C070S096E33	COp,Pp,CHp
101-71-10260	KETCHIKAN C-3	55.74770 N	130.67801 W	C071S096E03	COp,Pp,CHp
Walker Creek	KETCHIKAN D-6	55.99149 N	131.84279 W	C068S088E08	Sp,Kp,COp,Pp,CHp,SHp
101-80-10680-2030	KETCHIKAN D-6	56.00000 N	131.84115 W	C068S088E05	Sp,Kp,COp,Pp,CHp,SHp
Ward Creek	KETCHIKAN B-6	55.40897 N	131.71187 W	C074S090E34	Sp,COp,Pp,CHp,SHp,DVp
101-47-10150	KETCHIKAN B-6	55.43214 N	131.67056 W	C074S090E24	COp,Pp,CHp,SHp
Ward Creek	SITKA D-3	57.86845 N	134.72003 W	C046S066E21	COsr,Ps,CHs,DVsr
112-17-10160	SITKA D-2	57.86603 N	134.52210 W	C046S067E23	COsr,DVsr
Ward Lake	KETCHIKAN B-6	55.41278 N	131.69861 W	C074S090E35	Sp,COp,Pp,CHp,SHp,DVp
101-47-10150-0010					
Wasta Creek	KETCHIKAN D-6	55.85596 N	131.92055 W	C069S088E28	COp,Pp,CHp,SHp
101-80-10400	CRAIG D-1	55.85471 N	132.00300 W	C069S087E25	COp
Waydelich Creek	JUNEAU B-2	58.38467 N	134.65602 W	C040S065E22	Ps,CHs
111-50-10370	JUNEAU B-2	58.38555 N	134.65688 W	C040S065E22	Ps,CHs
Welcome, Lake	DIXON ENTRANCE D-4	54.98278 N	133.11861 W	C079S082E31	COp,DVp
104-20-10350-0010					
West Creek	SKAGWAY C-1	59.52733 N	135.34342 W	C027S059E15	COp
115-34-10230-2009	SKAGWAY C-1	59.52677 N	135.37166 W	C027S059E16	COp
West Fork Katete River	BRADFIELD CANAL C-6	56.60334 N	131.75979 W	C061S087E01	Kp,COp,CHp
108-40-10150-2068-3020	BRADFIELD CANAL C-6	56.50270 N	131.75569 W	C062S087E12	Kp,COp,CHp
Wheeler Creek	JUNEAU A-3	58.05900 N	134.79372 W	C044S065E16	Kp,COr,Pp,CHp,DVp,CTp
112-16-10300	SITKA D-2	57.95361 N	134.60897 W	C045S067E20	COr
Whipple Creek	KETCHIKAN B-6	55.43820 N	131.79946 W	C074S090E19	COp,Pp
101-47-10090	KETCHIKAN B-6	55.44346 N	131.79108 W	C074S090E19	COp,Pp
White River	KETCHIKAN B-5	55.47449 N	131.53467 W	C074S091E11	COp,Pp,CHp,SHp
101-45-10240	KETCHIKAN B-5	55.43117 N	131.58387 W	C074S091E28	COp,SHp
White River	BERING GLACIER A-4	60.04722 N	142.22306 W	C021S019E31	COp,DVp
191-20-11000	BERING GLACIER A-3	60.07254 N	142.11301 W	C021S019E26	COp,DVp
Whiting River	TAKU RIVER A-6	58.00024 N	133.68957 W	C045S072E01	Sp,COp,Pp,CHs,DVp
111-35-10050	TAKU RIVER A-5	58.15557 N	133.34274 W	C043S074E08	Sp,COp,Pp,CHs,DVp
Williams Creek	YAKUTAT A-2	59.17301 N	138.57792 W	C032S041E05	Sp,Kpr,COsr,Pp,CHp,DVp,CTp
182-30-11800	YAKUTAT A-2	59.22332 N	138.66226 W	C031S040E14	Sp,Kp,COp

WATER BODY NUMBER / NAME	MAP SHEET	LAT.	LONG.	LEGAL	SPECIES
Wilson River	KETCHIKAN B-2	55.40256 N	130.60633 W	C075S097E01	Kp,COp,Pp,CHp,SHp
101-55-10200	KETCHIKAN B-2	55.47183 N	130.59616 W	C074S097E12	Kp,COp,Pp,CHp,SHp
Windfall Creek	JUNEAU C-3	58.50394 N	134.71992 W	C039S065E08	COp
111-50-10070-2004-3006-4003	JUNEAU B-3	58.49813 N	134.71003 W	C039S065E17	COp
Windfall Lake	JUNEAU C-3	58.50722 N	134.72556 W	C039S065E08	Sp,COp,SHp,DVp,CTp
111-50-10070-2004-3006-0010					
Winstanley Creek	KETCHIKAN B-3	55.40651 N	130.88244 W	C074S096E31	COp,Pp,CHp,SHp
101-51-10100	KETCHIKAN B-3	55.41206 N	130.87948 W	C074S096E31	COp,Pp,CHp,SHp
Wolf Creek	KETCHIKAN C-5	55.56069 N	131.64732 W	C073S091E07	COp,Pp,CHp
101-90-10600	KETCHIKAN C-5	55.54290 N	131.60344 W	C073S091E17	COp
Wolverine Creek	KETCHIKAN D-6	55.91848 N	131.79496 W	C069S089E05	Sp,Kp,COp,Pp,CHp,SHp,DVp
101-80-10680	KETCHIKAN D-6	55.93507 N	131.80395 W	C068S088E33	Sp,Kp,COp,Pp,CHp,SHp,DVp
Wright Creek	CRAIG A-2	55.19762 N	132.60635 W	C077S085E16	Pp
103-25-10440	CRAIG A-2	55.20259 N	132.60243 W	C077S085E09	Pp
Wright River	TAKU RIVER C-6	58.52920 N	133.74118 W	C038S071E31	Sp,Kp,COp,Pp,CHp
111-32-10320-2032	TAKU RIVER C-5	58.50061 N	133.65951 W	C039S071E10	Sp,Kp,COp,Pp,CHp
Wukuklook Creek	SITKA D-3	57.92319 N	134.93763 W	C045S065E31	COp,Pp,CHs
112-12-10500	SITKA D-4	57.95083 N	135.02117 W	C045S064E22	COp,Pp
Yana River	ICY BAY D-1	59.81182 N	141.15256 W	C024S025E28	COp
184-10-10100	YAKUTAT D-8	59.84991 N	140.99991 W	C024S026E08	COp
Yatuk Creek	CRAIG D-4	55.89587 N	133.15018 W	C069S080E09	COp,Pp,CHp,SHp,DVp
103-90-10250	CRAIG D-4	55.93665 N	133.12692 W	C068S079E36	COp,DVp
Yehring Creek	TAKU RIVER C-6	58.50185 N	133.78384 W	C039S070E12	Sp,COp,CHp,DVp
111-32-10320-2024	TAKU RIVER C-6	58.50006 N	133.72822 W	C039S071E08	Sp,COp
Young Lake	JUNEAU A-2	58.12611 N	134.47972 W	C043S067E20	COp,DVp
111-41-10050-0010					