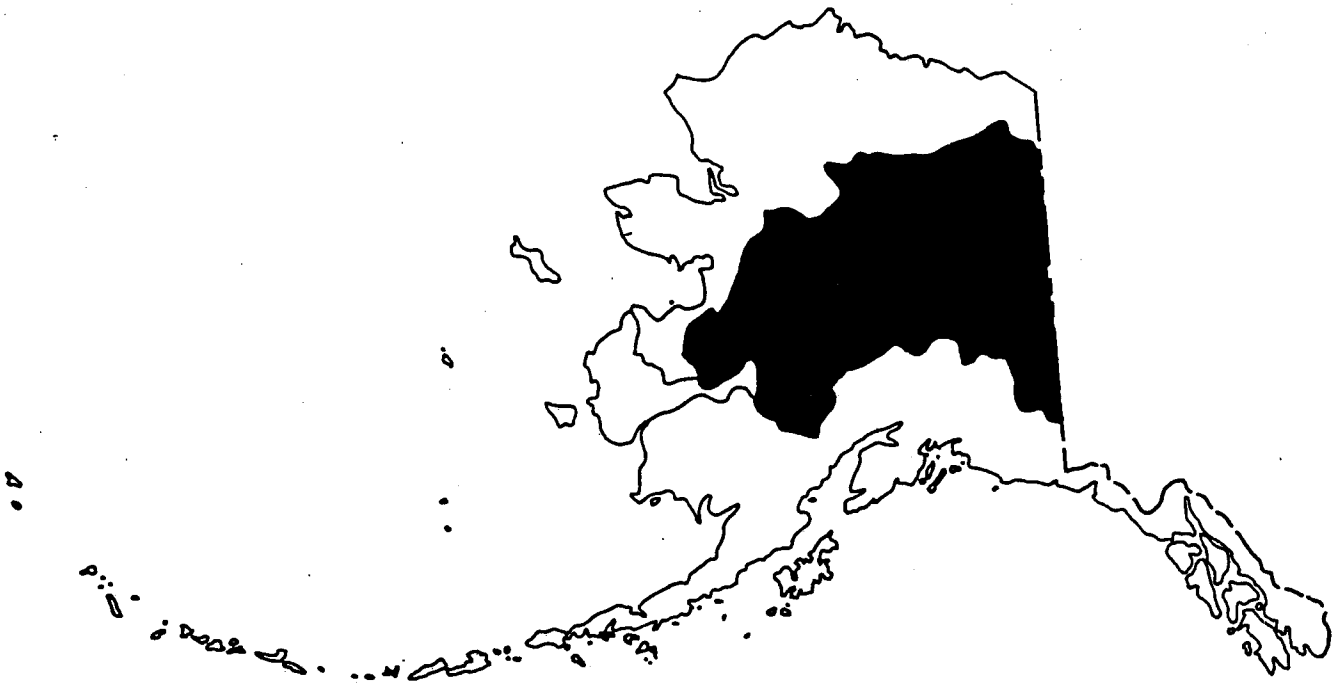

CATALOG OF WATERS IMPORTANT FOR SPAWNING, REARING OR MIGRATION OF ANADROMOUS FISHES

AS REVISED NOVEMBER 4, 1998
EFFECTIVE FEBRUARY 6, 1999

INTERIOR REGION
RESOURCE MANAGEMENT
REGION VI

WATERS FOR ANADROMOUS FISHES ARE LISTED PURSUANT TO AS 16.05.870(a)

PRODUCED BY
STATE OF ALASKA
DEPARTMENT OF FISH AND GAME
HABITAT DIVISION
JUNEAU, ALASKA

Table of Contents

INTRODUCTION **1**

PURPOSE AND AVAILABILITY OF THE CATALOG AND ATLAS 1

STATUES AND REGULATIONS **2**

STATUTES 2
REGULATIONS 2
PENALTIES 3
OTHER FISH HABITAT PROTECTION STATUTES 3

PERMIT APPLICATION PROCEDURES **4**

FISH HABITAT PERMIT 4
PERMITS FOR UNSPECIFIED STREAMS 5
OTHER PERMITTEE RESPONSIBILITIES 5
CONTACTS 5

CATALOG AND ATLAS USERS' GUIDE **7**

FORMAT 7
LIMITATIONS 7
INTERPRETATION OF THE ATLAS 10
Numbering of Specified Waters *10*
Symbols *13*
INTERPRETATION OF THE CATALOG 15
Water Bodies by Number *15*
Water Bodies by Name *16*
SOURCES 16
UPDATE PROCEDURES 16

DEFINITIONS **17**

STREAM LISTING BY NUMBER **21**

STREAM LISTING BY NUMBER **59**

INTRODUCTION

Purpose and Availability of the Catalog and Atlas

Alaska Statute 16.05.870(a) requires the Alaska Department of Fish and Game (ADF&G) to specify the various rivers, lakes, and streams, or parts of them that are important for spawning, rearing, or migration of anadromous fishes. Adopted by reference under 5 AAC 95.010 of the Alaska Administrative Code, The *Catalog of Waters Important for Spawning, Rearing or Migration of Anadromous Fishes* (referred to as the "Catalog") and the *Atlas to the Catalog of Waters Important for Spawning, Rearing or Migration of Anadromous Fishes* (referred to as the "Atlas") are used to make this specification. The Catalog is a numerically ordered list of the water bodies with documented use by anadromous fish for these purposes. The Atlas shows cartographically the location of these specified waters, the anadromous fish species using these waters, and the fish life history phases for which the waters are used (to the extent known).

Protection of these specified waters is addressed by other sections of AS 16.05.870, which require persons or governmental agencies to submit plans and specifications to the department and, prior to proceeding, get ADF&G approval in the form of a Fish Habitat Permit for proposed uses, construction, and related activities that would take place in these specified waters. More detailed information about AS 16.05.870, the types of activities requiring permits, and the permit application procedures, is found on subsequent pages of this document

Copies of the Catalog may be obtained by contacting the ADF&G, Habitat and Restoration Division, Anchorage Regional Office at 333 Raspberry Road, Anchorage, AK 99518-1599 or by phoning 907-267-2285. Copies of the entire Atlas are available for inspection at Habitat and Restoration Division regional offices in Fairbanks and Anchorage and the headquarters office in Juneau. Copies of the regional volume of the Atlas covering a given region of the state are available for inspection at ADF&G offices in Bethel, Cordova, Delta Junction, Dillingham, Dutch Harbor, Glennallen, Haines, Homer, Ketchikan, King Salmon, Klawock, Kodiak, Nome, Petersburg, Palmer, Sand Point, Soldotna, Sitka, Tok, Wrangell, and Yakutat.

STATUES AND REGULATIONS

The Alaska laws summarized below form the basis for ADF&G's permitting program and role in regulating activities in specified anadromous fish-bearing waters; implementation of these laws is the purpose for which the department develops and maintains the Catalog and Atlas. These statutes and regulations are subject to amendment or repeal and should be regularly reviewed for possible changes.

Statutes

AS 16.05.870 requires ADF&G to "specify," or list, "the various rivers, lakes, and streams or parts of them that are important for the spawning, rearing, or migration of anadromous fish." It also requires anyone wanting to use, divert, obstruct, pollute, change the flow of, construct in, or operate a vehicle in these specified water bodies to contact ADF&G for written approval before beginning the construction, activity, or use. The department may require additional information in order for it to evaluate potential impacts to fish and game resources. Required information includes full plans and specifications for the proposed construction, activity, or use and for measures protecting fish and game resources affected by the proposed activity.

If the commissioner (or commissioner's authorized representative) determines that the plans and specifications provide for proper protection of fish and game, ADF&G Habitat and Restoration Division will issue written approval, in the form of a "Fish Habitat Permit," authorizing the proposed use or activity. In the case of a denial, the applicant may seek a hearing under AS 44.62.370.

AS 16.05.880 establishes that any person or organization beginning a construction or use without the commissioner's written approval is guilty of a misdemeanor. The statute also dictates that any cost associated with restoring the stream to its original condition is to be borne by the guilty party and is in addition to any penalty imposed by the court.

AS 16.05.890 establishes the ability for authorized department employees (i.e. Habitat and Restoration Division) to issue oral approvals to remove obstructions or repair existing structures without reviewing prepared operating plans in the event of an emergency arising from weather or stream flow conditions.

AS 16.05.895 establishes the penalty for causing material damage to spawning beds or preventing or interfering with migration of anadromous fish as a misdemeanor. Causing material damage or interfering with migration can be a direct result of a project or use or can occur through negligence or non-compliance with the approved plans and specifications.

AS 16.05.900 specifies that anyone violating AS 16.05.870 – .895 is guilty of a Class A misdemeanor. It further dictates that any proceeds from fines are to be deposited in the general fund of the state.

Regulations

5 AAC 95.010: The Catalog of Waters Important for Spawning, Rearing or Migration of Anadromous Fishes, and its companion Atlas are the means by which ADF&G specifies the water bodies considered important for use by anadromous fish per AS 16.05.870. The Catalog and Atlas are adopted by reference under 5 AAC 95.010(a) of the Alaska Administrative Code. The permit application procedures,

definitions, and other information contained in the introductions of the Atlas and Catalog are also adopted by reference under 5 AAC 95.010(b).

Penalties

AS 12.55.035 specifies the fines for various offenses. Possible fines for a Class A misdemeanor resulting from a conviction for violating AS 16.05.870 - .895 include:

⇒ If a defendant is not an organization: A fine of up to $5,000.
⇒ If the defendant is an organization: Maximum fines of up to $200,000; or two times the pecuniary gain realized by the defendant; or two times the pecuniary damage or loss caused by the defendant to another, or to the property of another, as a result of the offense.

In addition to these fines, convicted defendants are liable for the cost of restoring the stream to its original condition (AS 16.05.880), may receive up to one year in prison and may be subject to civil fines or penalties. For details refer to the complete current text of AS 16.05.870 - .900, AS 12.55.035 and 12.55.135 and 5 AAC 95.010.

Other Fish Habitat Protection Statutes

AS 16.05.840 requires the construction and maintenance of a fishway for any dam or other obstruction built across a stream frequented by salmon or other fish the submission of plans and specifications for review and approval by ADF&G and that the structure be kept open, unobstructed, and supplied with enough water to maintain fish passage through it.

If a fishway is impractical, *AS 16.05.850* allows for the owner/applicant to compensate for the loss resulting from the dam or obstruction by providing a lump sum payment to the fish and game fund, construction of a new hatchery; or funding for expansion and maintenance of an existing hatchery.

AS 16.05.860 sets the penalties or fines for violating AS 16.05.840 and 16.05.850 and any regulations adopted under them. Owners of dams or obstructions who fail to comply with AS 16.05.840 or 16.05.850 within a reasonable time designated in a notice from the commissioner are guilty of a misdemeanor and subject to a fine of up to $1,000.. The statute further notes that each day the owner fails to comply is a separate offense and that the dam or obstruction is a public nuisance and subject to abatement.

PERMIT APPLICATION PROCEDURES

Fish Habitat Permit

As outlined in preceding pages, a Fish Habitat Permit is required *before* any action is taken "to construct a hydraulic project, or use, divert, obstruct, pollute, or change the natural flow or bed of a specified river, lake, or stream . . ." or " . . . to use wheeled, tracked, or excavating equipment or log-dragging equipment in the bed of a specified river, lake, or stream . . ." [quoted portions from AS 16.05.870(b)]. This requirement includes, but is not limited to, construction, maintenance, repairs, or placement of structures, docks, bulkheads, road crossings (culverts, bridges, fords), stream diversions and bank stabilization projects; gravel removal; dumping any material into (or onto ice over) a water body; placer mining; water withdrawals or appropriations; the use of vehicles or equipment in the water body; and the use of explosives in or near the water body.

To apply for a fish habitat permit, the applicant must submit a completed application package to the appropriate ADF&G Habitat and Restoration Division office (see Contacts section below) at least 30 days prior to the start of work. Technical assistance is available in many instances. By including ADF&G early in the planning process, protection of fish resources can be included in submitted plans thereby reducing permit review time and the need for project changes. The package must include a written request, a completed Fish Habitat Permit Application, and any other necessary materials, including any relevant "other-agency" permit authorizations such as a U.S. Army Corps of Engineers permit application or an Alaska Coastal Project Questionnaire (see "Other Permittee Responsibilities" section below).

Information submitted with the application should be sufficiently detailed to fully describe the proposed activity and its possible effects on the specified water body and its fish resources. The following types of information should accompany the application where applicable:

- location of the water body;
- type of project (e.g., bridge, culvert, utility line placement, erosion control, water withdrawal, gravel removal, placer mining, etc.);
- project plans and description including drawings, description of methods, and list of equipment (i.e. design blueprints or plan drawings, survey data, description of water body at project site, description of planned work, erosion / sedimentation control methods, etc.);
- description of in-water use of wheeled or tracked vehicle (i.e. type and size of vehicle, surface bearing pressure, dates and frequency of use, etc.);
- description of proposed or anticipated stream diversions, channelization, or bank alterations including sequence of proposed work and any dewatering actions;
- description of any material removal from or material deposition into the water body including type & amount of material;
- description of proposed blasting or use of explosives including charge size, distance to water body and impact pressures;
- dates of the proposed work or use;
- other contractors involved in the project; and
- mitigation measures.

Habitat and Restoration Division personnel review the application materials and, where appropriate, issue permit approval for plans and procedures that have minimal or no harmful effects, including accumulative effects, on anadromous fish or their habitats.

In some cases, methods of operation that minimize effects on spawning and rearing areas may be required, or work may be restricted to certain seasonal windows to avoid interference with fish. In some instances, damage from a proposed use or activity may be unavoidable and the department may withhold permit authorization or, in its discretion require mitigation for loss of fisheries resource. This required mitigation may be different from any proposed by the applicant.

Permits for Unspecified Streams

In addition, a Fish Habitat Permit may be required under AS 16.05.840 for activities occurring in a water body or portions of a water body that are not specified in the Catalog and Atlas, but are frequented by anadromous or resident fish species. Procedures for obtaining a Fish Habitat Permit under AS 16.05.840 are the same as those outlined above for AS 16.05.870. The ADF&G recommends that you contact the appropriate Habitat & Restoration Division office if there is any question about whether your project requires a Fish Habitat Permit.

Other Permittee Responsibilities

The permittee must retain the ADF&G Fish Habitat Permit, including any permit amendments, on site during the permitted activity and the permittee is responsible for the actions of contractors, agents, or other persons who perform work to accomplish the approved plan. The permittee shall notify ADF&G and obtain written approval in the form of a permit amendment prior to beginning any activity that deviates from the approved plan. Making a final determination as to the significance of any devisation or modification and the need for a permit amendment is ADF&G's responsibility. Therefore, ADF&G recommends that a permittee promptly consult the Habitat and Restoration Division when considering deviating from the approved plan.

Depending on the types of activities or work proposed to occur in a particular water body, additional permits or authorizations may be needed from other state or federal agencies, local governments, or applicable land managers (federal, state, and private). It is the applicant's responsibility to make sure all necessary permits are obtained prior to starting work. Other entities that may require a permit include but are not limited to the U.S. Army Corps of Engineers, U.S. Environmental Protection Agency, Alaska departments of Environmental Conservation or Natural Resources, the Governor's Office Division of Governmental Coordination (DGC) and private land owners.

Contacts

Completed permit applications and requests for information or blank permit applications should be submitted to the appropriate ADF&G Habitat & Restoration Office for the area in which the project is located, as noted below.

Region I – Southeast

Juneau, Skagway, Haines, Gustavus
Ben Kirkpatrick
Post Office Box 240020
Douglas, Alaska 99824-0020
Phone: (907) 465-4290
FAX: (907) 465-4272
E-mail: benk@fishgame.state.ak.us

Icy Bay, Yakutat, Sitka, Angoon, Hoonah, Pelican, Elfin Cove, Port Alexander
Phil Mooney
304 Lake Street, Room 103
Sitka, Alaska 99835-7563
Phone: (907) 747-5828
FAX: (907) 747-6239
E-mail: philwm@fishgame.state.ak.us

Ketchikan
Jack Gustafson
2030 Sea Level Drive, Suite 205
Ketchikan, Alaska 99901
Phone: (907) 225-2027
FAX: (907) 225-2676
E-mail: jackeg@fishgame.state.ak.us

Prince of Wales Island
Moira Ingle
Post Office Box 668
Craig, Alaska 99921
Phone: (907) 755-2485
FAX: (907) 755-2486
E-mail: moirai@fishgame.state.ak.us

Meyers Chuck, Petersburg, Wrangell, Kake
Jim Cariello
P.O. Box 667
Petersburg, Alaska 99833-0667
Phone: (907) 772-3801
FAX: (907) 772-9336
E-mail: jimc@fishgame.state.ak.us

Region II - Southcentral, Southwest and Western

All areas except Kenai River Watershed
Don McKay
333 Raspberry Road
Anchorage, Alaska 99518-1599
Phone: (907) 267-2284
FAX: (907) 267-2464
E-mail: terryw@fishgame.state.ak.us

Kenai River Watershed
Gary Liepitz
36130 Kenai Spur Hwy.
Soldotna, Alaska 99669
Phone: (907) 260-4882
FAX: (907) 260-5992
E-mail: gliepitz@borough.kenai.ak.us

Region III - Arctic and Interior

Al Ott
1300 College Road
Fairbanks, Alaska 99701-1599
Phone: (907) 459-7289
FAX: (907) 456-3091
E-mail: aott@fishgame.state.ak.us

CATALOG AND ATLAS USERS' GUIDE

Format

The Catalog and Atlas are divided into six volumes corresponding to Alaska's six fish and game resource management regions (Arctic, Interior, Western, Southwest, Southcentral, Southeast) established in 1982 by the Joint Boards of Fisheries and Game (see Figure 1). A figure on the front cover of each Catalog and Atlas shows the geographic area covered in that volume.

The Catalog is a numerically ordered list of the water bodies documented as used by anadromous fish. It also lists the quad map, latitude, longitude and legal description of the mouth and upper known extent of anadromous fish use for each specified water body.

The Atlas to the Catalog is a compilation of topographic maps which shows the specified anadromous fish-bearing waters and the known species and lifestage use.

Limitations

Location information (latitude/longitudes, legal descriptions) and graphic representations used in the Catalog and Atlas are derived from U.S. Geological Survey (USGS) quadrangle (quad) maps. ADF&G uses the most recent editions of these quad maps to depict as accurately as possible the locations of water bodies found in the Catalog and Atlas. The intent is to avoid any confusion when referring to a specific stream or lake. In some parts of Alaska, however, channel and coastline configurations have changed since the relevant USGS quad map was published, making it not entirely accurate for on-the-ground use. Locations listed in the catalog should be compared to the USGS maps, not to field-surveyed or photo-extracted locations. In cases where the water body configuration has changed, permits are required for the present water body, regardless of its actual distance from the mapped or legally described channel in the Catalog and Atlas.

In some instances, polygons are used to specify areas containing a number of water bodies supporting anadromous fish that are impossible to depict legibly and accurately on 1:63,360-scale maps. Generally used by juvenile anadromous fish for rearing, waters in these polygons are highly productive and are important for anadromous fishes. Any activity directly affecting waters in these polygons requires a Fish Habitat Permit.

Fisheries surveys are an important tool in managing anadromous fish habitat and sport, personal use, subsistence and commercial fisheries. Data are collected by various methods including aircraft, boat, and foot. Due to timing, water clarity, temperature, survey method or other factors, a survey for a particular species may fail to gather complete life phase information, or observe juvenile fish, non-targeted anadromous fish species, or the actual upper limit of anadromous fish use. Therefore, the upper points of stream reaches listed in the catalog and shown in the Atlas usually reflect the extent of fish surveys or known anadromous fish use in a particular water body rather than the *actual* limits of anadromous fish occurrence or of habitat use.

In addition, only a limited number of the water bodies in Alaska have actually been surveyed. Virtually all coastal waters in the state provide important habitat for anadromous fish, as do many unsurveyed tributaries to known anadromous fish-bearing waters. Anadromous fish often rear in small tributaries,

flood channels, intermittent streams, and beaver ponds. Due to the remote location, small size, or ephemeral nature of these systems, however, most have not been surveyed and are not included in the Catalog or Atlas.

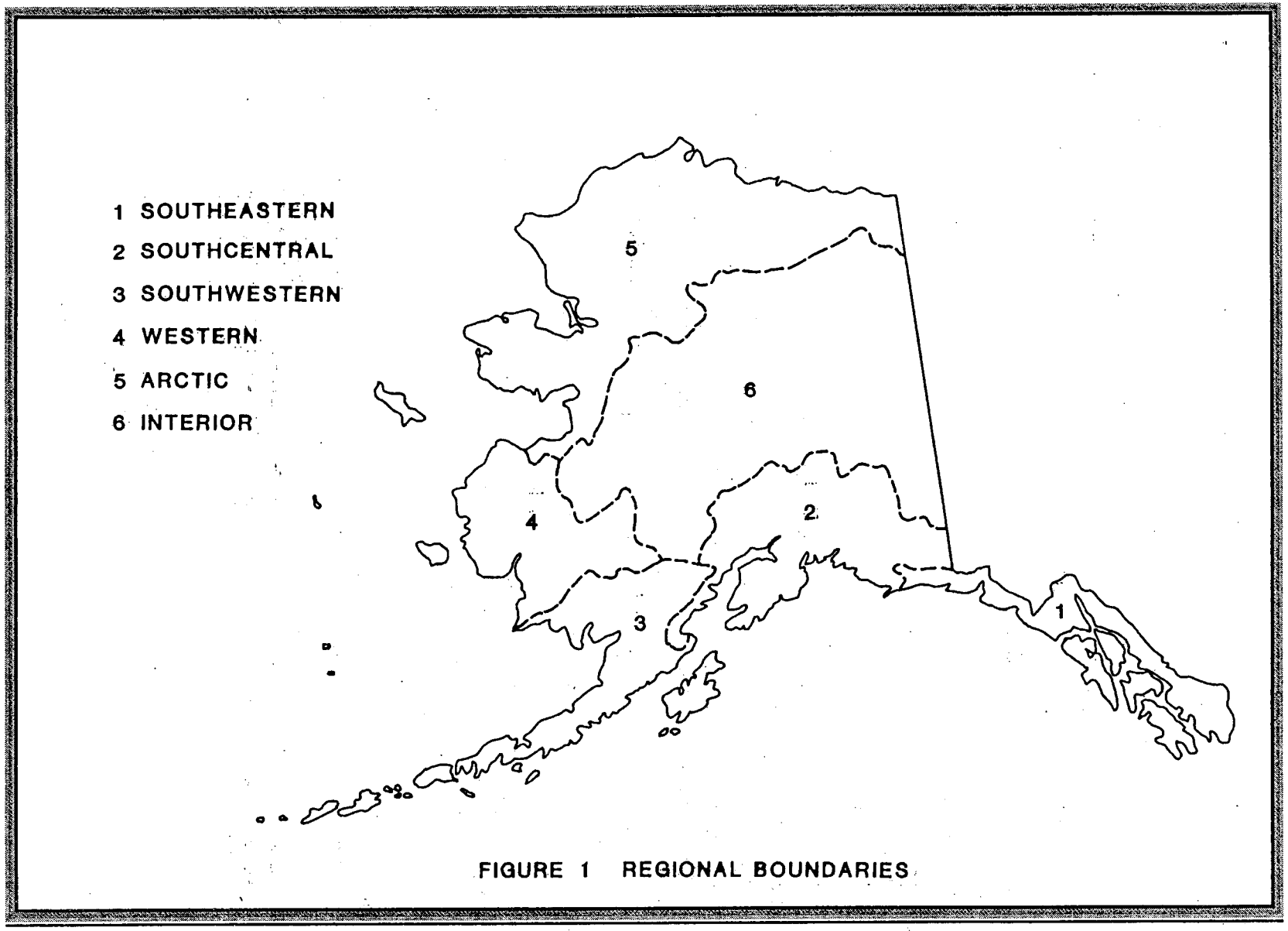

Figure 1. Catalog and Atlas Regional Boundaries

Interpretation of the Atlas

Alaska is depicted by 153 1:250,000-scale USGS quadrangles (see Figure 2). Most quadrangles of this scale are further divided into 1:63,360-scale inch-to-the-mile maps (*also* known as quadrangles). The Atlas contains the 1:250,000-scale quadrangles to help users locate anadromous waters information on the more detailed 1:63,360-scale map(s), if any exist for an area. Where inch-to-the-mile USGS maps do not yet exist (e.g., in parts of the Interior, Arctic Western and Southwest regions), specified waters are drawn on the 1:250,000-scale quadrangles.

Numbering of Specified Waters

Note: Examples given below refer to Figure 3.

All streams, rivers, and lakes specified in the Catalog and Atlas have a unique identifying number. The first six digits consist of a three-digit number and a two-digit number, separated by a hyphen. This number set is the 1982 ADF&G statistical fishing district number identifying the body of salt water to which the system drains. Although fishing district numbers used by the department's Commercial Fisheries Division have changed periodically since 1982, the numbering system in the Catalog and Atlas remains based on the 1982 statistical area boundaries in order to maintain a unique number for each specified water body through time.

First-order streams (which flow directly into salt water) are identified by a five-digit suffix added to the two-part fish district number into which the stream flows. For each first-order stream, this five-digit suffix begins with the number 1. For example, Big River (at the top of Figure 3) is "101-52-10100" (where "101-52" identifies the statistical fishing district and "10100" is the first-order stream in that district).

A stream branching from a first-order stream (i.e., second-order) carries the same base number (e.g., 101-52-10100) plus a four-digit number indicating that specific tributary. In the example, "2021" denotes the tributary that branches to the left (heading upstream) on Big River, making the entire number for this second-order stream 101-52-10100-2021. Third-, fourth- and higher-order streams are numbered in the same way by adding a four-digit number for each branch. The first digit for each branch sequence always indicates the stream order.

By convention, the last digit of a number sequence used to identify second- and higher- order streams will be even if the tributary branches to the right (heading upstream) and odd if it branches to the left. Due to limited space on maps, often only the number sequence of a specific tributary appears next to that tributary; however, the entire number sequence down to the statistical fishing district number can be determined by following the waterway. The Catalog lists the entire number sequence.

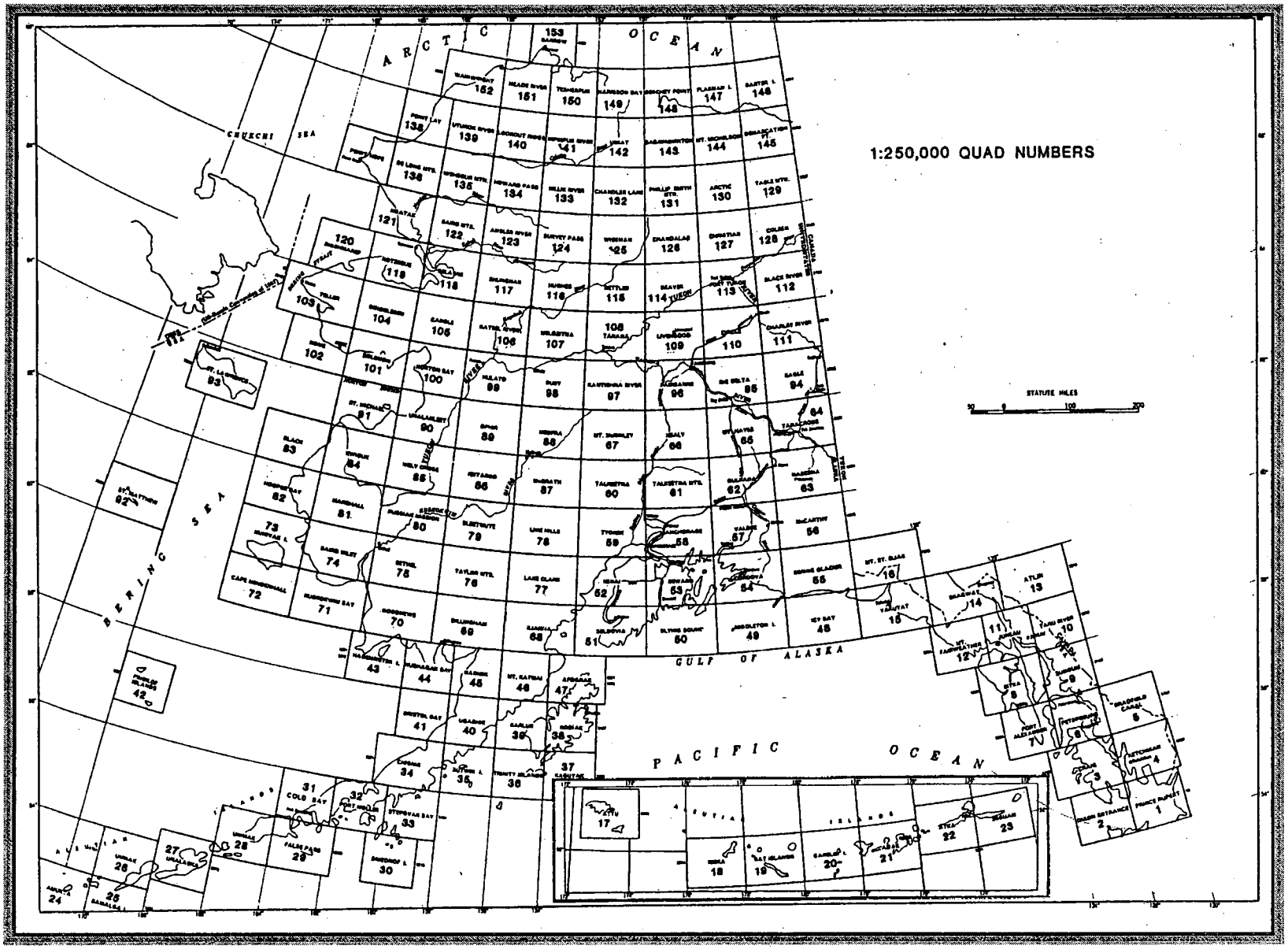

Figure 2. 1:250,000 scale quad names and numbers

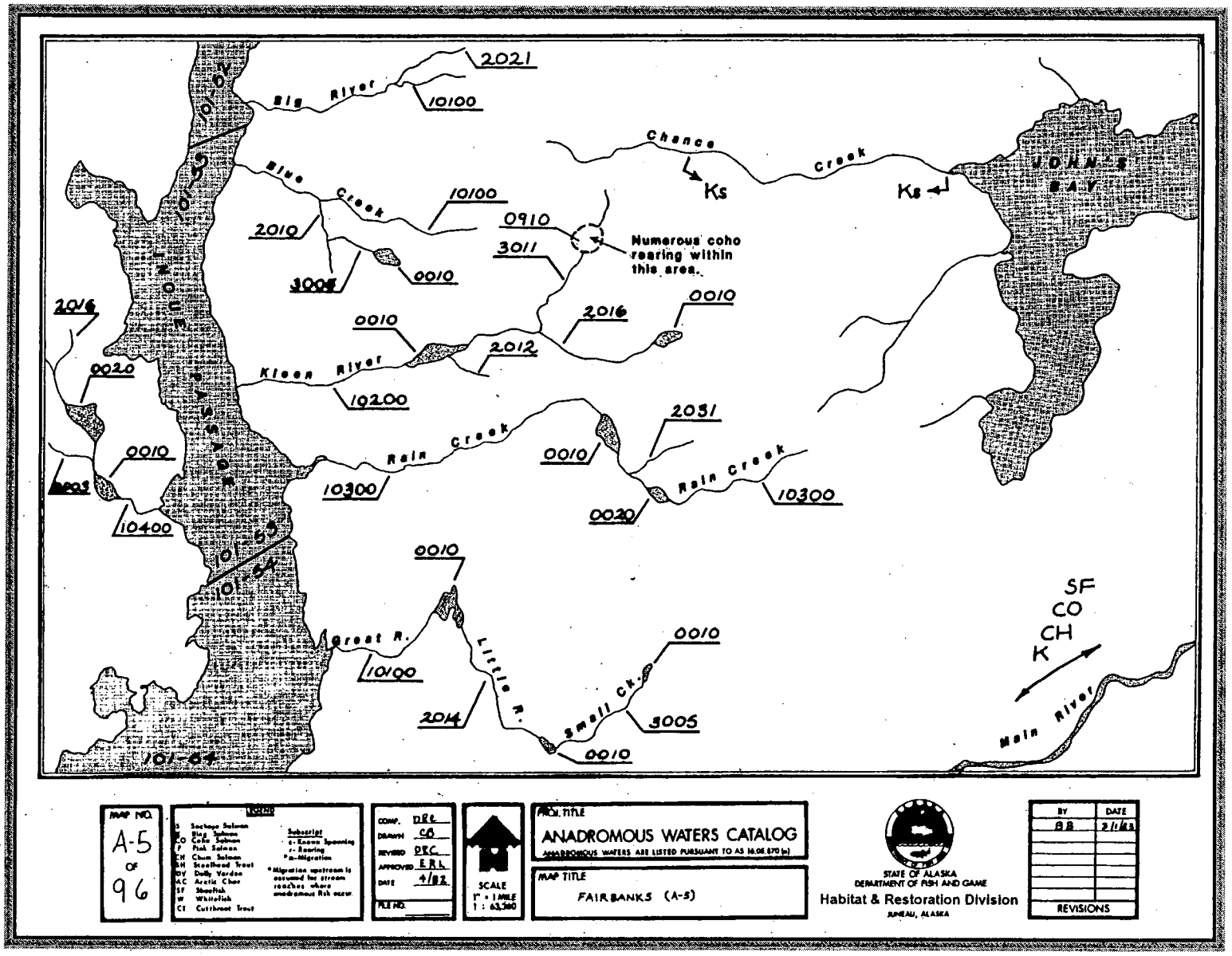

Figure 3. Examples of Atlas tream numbering

The number assigned to a lake begins with the number of the stream that drains from it, plus a four-digit number beginning with a zero. In Figure 3, a lake occurs along a third-order stream in the Blue Creek drainage. Its unique identification number, 101-53-10100-2010-3005-0010, consists of the third-order stream number (101-53-10100-2010-3005) plus the four-digit lake identifier (0010).

A four-digit number sequence beginning with 09 designates polygons. Used only in special cases, polygons will be numbered, whenever possible, with the stream number on which the polygon is located, followed by a 09xx polygon designation. In the example, a polygon adjoins a tributary to the Kleen River. The polygon's unique identification number would be 101-53-10200-2016-3011-0910, which is the stream number (101-53-10200-2016-3011) plus the polygon designator "0910."

Figure 3 shows four watersheds having multiple lakes and flowing to Inoue Passage. Each illustrates a different aspect of the water body numbering system. In the first example, a first-order stream is named "Kleen River," but the named river does not continue above the first lake. Kleen River is numbered 101-53-10200, for statistical fishing district "101-53" and first-order stream "10200." A lake identifier "0010" is added to denote the first lake upstream of Kleen River. Since all tributaries flowing into a lake retain the base number of the lake's outlet stream but add a *next*-higher-order stream identifier, the tributary to the first lake above Kleen River is numbered 101-53-10200-*2012*. Meanwhile, the headwater lake that drains into second-order tributary "2016" reflects that in its last two suffixes: 101-53-10200-*2016-0010*. Any streams flowing into this lake would be third-order and numbered accordingly.

In the second multi-lake example, Rain Creek passes through a series of lakes. Each lake is assigned the first-order stream number 101-53-10300, followed by a sequential and unique lake number, 0010 for the first lake, 0020 for the second. Tributaries to either Rain Creek or the lakes (none shown) would bear a second-order number after the base number.

The same numbering conventions apply to the third case, a system with unnamed streams (see left side of Inoue Passage): Each lake is numbered from the main channel, with an added lake number (101-53-10400-0010, for the first lake, 101-53-10400-0020 for the second lake).

In the fourth example, Great River, Little River, and Small Creek are first-, second-, and third-order streams, respectively. Each named stream is separated by a lake, to which it is a tributary. The lake above each tributary has the same number as its outlet stream but with an added lake identifier. In this example, the first lake (above first-order stream Great River) is 101-54-10100-0010; the second lake (above second-order tributary Little River) is 101-54-10100-2014-0010; and the third lake (above third-order tributary Small Creek) is 101-54-10100-2014-3005-0010. Alone the lake identifiers for these three lakes appears to be the same, however, combination with the outlet stream number provides a unique number for each.

Symbols

The alpha numeric in the lower left corner of the maps identifies the 1:63,360 scale quadrangle of the 1:250,000-scale quadrangle. (Numbers for the 1:250,000-scale quadrangles are identified on Figure 3.) The legend beneath each map lists letter symbols for each fish species and life activity. Some maps also include the symbol (♦) to depict streams for which the length of documented fish habitat is too short (less than 660 feet) to accurately map at the 1:63,360 scale. In most cases barriers to fish passage or limits of fish survey efforts account for the short terminus.

Arrows on the maps delimit the distribution of fish in a waterbody, where known. A single arrow drawn at the mouth of a stream or stream reach shows which fish species migrate upstream. Downstream-pointing arrows farther upstream indicate the highest point at which a fish species is currently known to occur (see symbols for king salmon spawning on Chance Creek, Figure 3).

A double-headed arrow is usually added to show that the range of a listed species continues onto adjacent maps (see notation for king, chum, and coho salmon, and sheefish migrating on Main River).

Interpretation of the Catalog

Water Bodies by Number

Each river, stream, lake, or polygon in the *Catalog of Waters Important for Spawning, Rearing or Migration of Anadromous Fishes* is listed on two lines. The first line contains the water body number and information about the location of the mouth of the water body. The second line lists the water body name (if known) and locates the upper point. Column headings occur at the top of each page. For example, Grant Creek would be listed as follows:

Stream / Lake	Map Sheet	Lat.	Long.	Legal
101-75-10100	Bradfield Canal A-4	56 2 21	131 12 45	C 67S 92E 20
Grant Creek	Bradfield Canal A-5	56 6 31	131 20 40	C 66S 91E 33

In this example, the first line lists:

1. the water body number (101-75-10100);
2. the USGS map quadrangle containing the mouth of the water body (Bradfield Canal A-4);
3. the latitude-longitude of the mouth of the water body (56 degrees, 2 minutes, 21 seconds latitude; 131 degrees, 12 minutes, 45 seconds longitude); and
4. the legal description of the water body mouth, given by meridian (Copper River), township (67S), range (92E), and section (20).

The second line lists:

1. the water body name, if known (Grant Creek);
2. the USGS map quadrangle containing the water body's upper point, if different from the quadrangle containing the mouth (Bradfield Canal A-5);
3. the latitude-longitude of the upper point; and
4. the legal description of the upper point.

For purposes of data presentation in the catalog, lakes and polygons do not have mouths or upper points. Instead the location information contained in the first line reflects a point near the middle of the lake or polygon on the cited quadrangle map. If any portion of a lake occurs on several quadrangle maps, only one quad will appear in the first line. The lake or polygon name will appear on the second line if known.

Water Bodies by Name

To reference an anadromous water by name, use the alphabetical listing of those known named rivers, streams, and lakes as they are named on the USGS Quads in the back portion of the catalog.

Sources

Sources of information for the 1982 revision of the *Catalog and Atlas of Waters Important for Spawning, Rearing or Migration of Anadromous Fishes* were the following:

ADF&G "Alaska's Fisheries Atlas" (1978);
ADF&G field notes from area and regional offices and various;
ADF&G individual reports;
U.S. Forest Service;
U.S. Fish and Wildlife Service;
Revised Anadromous Fish Stream Catalog of Southeastern Alaska (1977) by John Edgington, Robert Larson, Jim Eastwood and Paul Novak;
Bureau of Land Management survey notes; and
Index to Northslope Stream and Lake Surveys (1982) by Terry Bendock and John Burr.

Since the 1982 revision, the Catalog and Atlas have been revised regularly with information on anadromous waters being provided by various state and federal agencies, private companies, and individuals.

Update Procedures

Procedures are in place which provide for regular updating of the Catalog and Atlas. Water bodies, or particular stream reaches, can be added or deleted and the upper range of anadromous water bodies changed as more current surveys document the presence or absence of anadromous fish. Anyone can submit a proposal for additions or changes to the Catalog and Atlas. However, proposals from other than ADF&G staff may be subject to field verification prior to approval by ADF&G.

Proposals for revisions to the Catalog and Atlas should be submitted to the Regional Supervisor at the ADF&G Habitat and Restoration Division Regional Office for the region in which the water body is located (see contacts section, pg. 6). The proposed revision must include a nomination form, available through Habitat and Restoration Division regional offices, which lists the name and location of the water body, the fish species observed using the water body, the date fish were observed; the life stages (migration, spawning, or rearing) for which the water body is being used, if known; and any other clarifying information. The person submitting the proposed revision must sign the nomination form.

The location of water body and the upper known extent of anadromous fish use should be marked on a 1:63,360-scale USGS map or better. Field sketches or aerial photography are also helpful.

Changes to the Catalog and Atlas will be made in accordance with 5 AAC 95.010 and the regulation adopting procedures of the Administrative Procedures Act (AS 44.62). It is anticipated that the Catalog and Atlas will be revised approximately every 18 months.

DEFINITIONS

1. **"Anadromous Fish"** means a fish or fish species that spends portions of its life cycle in both fresh and salt waters, entering fresh water from the sea to spawn; these include the anadromous forms of pacific trouts and salmon of the genus *Oncorhynchus* (rainbow and cutthroat trout and chinook, coho, sockeye, chum and pink salmon), Arctic char, Dolly Varden, sheefish, smelts, lamprey, whitefish, and sturgeon.

2. **"Atlas"** means *An Atlas to the Catalog of Waters Important for Spawning, Rearing or Migration of Anadromous Fishes.*

3. **"Backwaters"** means a portion of the water body formed by an eddy along channel margins downstream from obstructions such as bars, rootwads, or boulders, or as the result of back-flooding upstream from an obstruction sometimes separated from the channel by sand or gravel bars.

4. **"Banks"** means the portion of the stream channel cross section that restricts the lateral movement of water at normal bank-full levels often exhibiting a distinct break in slope from the stream bottom.

5. **"Bed"** means the substrate, bounded by the stream banks, over or through which the water column flows.

6. **"Braided channels"** means the intertwined branches or secondary channels of a river or stream and characterized by the separation and rejoining of two or more channels separated by bars or islands.

7. **"Catalog"** means the *Catalog of Waters Important for Spawning, Rearing or Migration of Anadromous Fishes.*

8. **"Distributary"** means a stream that flows away from, and does not rejoin, the main channel, and which usually flows to a sea, lake, stream, or other body of water.

9. **"Estuary"** means a semi-enclosed coastal body of water with a free connection to the sea and in which seawater is measurably diluted with freshwater derived from land drainage.

10. **"Lake"** means an inland water body, permanent or seasonal, occupying a basin or hollow in the earth's surface, which may or may not have a current or single direction of flow.

11. **"Mean high water"** means a tidal datum used in referring to tidelands or the tidally affected portion of the stream, that is equal to the average of all high tides over a 19-year Metonic cycle, as established by the National Ocean Service of the National Oceanic and Atmospheric Administration.

12. **"Mean lower low water"** means a tidal datum used in referring to tidelands or the tidally affected portion of the stream, that is equal to the average of the lower of the two low tides of each day over a 19-year Metonic cycle, as established by the National Ocean Service of the National Oceanic and Atmospheric Administration.

13. **"Migration"** means the predictable, purposeful, or seasonal movement of fish, unrestricted by other than natural influences.

14. **"Mouth"** means a line drawn between the seaward extremities of the exposed tideland banks of any stream channel(s) at mean lower low water; a stream or river may have more than one mouth by virtue of having more than one channel that empties into a receiving body of water.

15. **"Permit"** means the written approval by the commissioner of ADF&G or the commissioner's authorized representative, in the form of a Fish Habitat Permit issued by a regional or area office of the ADF&G Habitat and Restoration Division, of plans and specifications as required by either AS 16.05.840 or AS 16.05.870.

16. **"Pollute"** means altering the physical, chemical or biological properties of a stream, river, or lake to the extent that the water fails to meet the Alaska water quality standards set forth in 18 AAC 70.010 - .110.

17. **"Polygon"** means a geographic area of numerous water bodies or wetland areas that can not be accurately mapped at the 1:63,360 scale and which are important for the spawning rearing or migration of anadromous fish. These polygons are listed in the Catalog with single point identifiers and delineated on the Atlas maps by a dashed line boundary. All waters within these polygons should be considered specified anadromous waters.

18. **"portion of the bed(s) and banks, up to the ordinary high water mark"** means (1) in the non-tidal portion of a river, lake, or stream: the portion of the bed(s) and banks up to which the presence and action of the non-tidal water is so common and usual, and so long continued in all ordinary years, as to leave a natural line or "mark" impressed on the bank or shore and indicated by erosion, shelving, changes in soil characteristics, destruction of terrestrial vegetation, or other distinctive physical characteristics; (2) in a braided river, lake, or stream: the area delimited by the natural line or "mark," as defined in Part 1 above, impressed on the bank or shore of the outside margin of the most distant channels; or (3) in the tidally influenced portion of a river, lake, or stream: the portion of the bed(s) and banks below the mean high water elevation.

19. **"Rearing"** means the developmental life phase of a fish from fertilization of eggs to adult.

20. **"Regional and Area Office"** means the local area or regional office of the Alaska Department of Fish and Game, Habitat and Restoration Division. (Refer to the Contacts section of the introduction for office locations)

21. **"River"** means a stream of fairly large size flowing in a definite course or channel, or a series of diverging and converging channels.

22. **"Slough"** means (a) low, swampy ground or overflow channels where water flows sluggishly for considerable distances; (b) a side channel slough formed by channelization; (c) sluggish channel of water, such as a side channel of a stream, in which water flows slowly through low, swampy ground, or a section of an abandoned stream channel containing water most or all of the year, but with flow only at high water, and occurring in a flood plain or delta; (d) marsh tract lying in a shallow, undrained depression on a piece of dry ground; (e) term used for a creek or sluggish body of water in a bottomland.

23. **"Spawning"** means the deposition or fertilization of fish eggs, including preparation for deposition or fertilization.

24. **"Specified upper limit"** means the documented upstream limit of anadromous fish use as listed in the *Catalog of Waters Important for Spawning, Rearing or Migration of Anadromous Fishes* or as depicted in *An Atlas to the Catalog of Waters Important for Spawning, Rearing or Migration of Anadromous Fishes.*

25. **"Specified Water Body"** means a river, stream, or lake, in its liquid or frozen state, its braided channels, distributaries, sloughs, backwaters, and estuaries, including the portion of the bed(s) and banks up to the ordinary high water mark, from its mouth to its specified upper limit as it is presently listed under 5 AAC 95.010 in the *Catalog of Waters Important for Spawning, Rearing or Migration of Anadromous Fishes* or as depicted in *An Atlas to the Catalog of Waters Important for Spawning, Rearing or Migration of Anadromous Fishes.*

26. **"Stream"** means a natural or artificial watercourse containing flowing water at least part of the year, including a river, creek or tributary.

Stream/lake	Map Sheet	Lat.	Long.	Legal
334-30-11000 Yukon River	RUSSIAN MISSION C-8 UNALAKLEET C-1	61 36 57 63 38 21	161 42 1 159 22 38	S 18N 69W25 K 21S 4W26
334-30-11000-2201 Kako Creek	RUSSIAN MISSION D-7	61 51 31 61 56 45	161 19 47 161 21 47	S 20N 67W 1 S 21N 66W 3
334-30-11000-2201-0010 Kako Lake	RUSSIAN MISSION D-7	61 51 24	161 20 44	S 20N 67W 1
334-30-11000-2366 Twelvemile Slough	RUSSIAN MISSION D-5 RUSSIAN MISSION D-3	61 56 23 61 55 11	160 30 28 160 7 6	S 21N 61W 5 S 21N 59W 9
334-30-11000-2401	RUSSIAN MISSION D-4	61 57 51 61 59 18	160 14 27 160 12 22	S 22N 60W26 S 22N 60W24
334-30-11000-2422 Paimiut Slough	RUSSIAN MISSION D-4 HOLY CROSS A-2	61 56 24 62 13 4	160 8 41 159 33 15	S 21N 59W 5 S 25N 55W31
334-30-11000-2422-3121 Innoko Slough	HOLY CROSS A-2	62 0 24 62 12 18	159 37 17 159 37 20	S 22N 56W 7 S 24N 56W 6
334-30-11000-2422-3160	HOLY CROSS A-1	62 5 13 62 3 48	159 26 15 159 19 15	S 23N 55W18 S 23N 55W23
334-30-11000-2422-3160-0010	HOLY CROSS A-1	62 4 56	159 22 30	S 23N 55W16
334-30-11000-2422-3180 Reindeer River	HOLY CROSS A-1	62 7 58 62 9 54	159 27 21 159 10 39	S 24N 56W36 S 24N 54W16
334-30-11000-2422-3180-0010 Reindeer Lake	HOLY CROSS A-1	62 8 21	159 22 42	S 24N 55W28
334-30-11000-2422-3180-4021	HOLY CROSS A-1 HOLY CROSS B-2	62 9 50 62 16 40	159 25 21 159 32 9	S 24N 55W18 S 25N 55W 7
334-30-11000-2422-3180-4021-0020	HOLY CROSS B-2	62 16 1	159 30 43	S 25N 55W 8
334-30-11000-2422-3180-4021-0030	HOLY CROSS B-2	62 16 54	159 31 52	S 25N 55W 5
334-30-11000-2471	HOLY CROSS A-3	62 3 26 62 4 54	160 1 9 160 5 43	S 23N 59W25 S 23N 59W16
334-30-11000-2522 Red Wing Slough	HOLY CROSS A-2	62 8 11 62 10 58	159 44 24 159 40 10	S 24N 57W28 S 24N 57W11
334-30-11000-2532 Innoko River	HOLY CROSS A-2 OPHIR A-1	62 11 47 63 6 0	159 43 3 156 25 39	S 24N 57W 3 K 27S 13E32
334-30-11000-2532-3021	HOLY CROSS A-2 HOLY CROSS B-2	62 11 47 62 19 8	159 38 34 159 33 17	S 24N 57W 1 S 26N 55W30
334-30-11000-2532-3170	HOLY CROSS B-2	62 28 0 62 28 12	159 33 24 159 34 9	S 28N 55W31 S 28N 56W36
334-30-11000-2532-3170-0010	HOLY CROSS B-2	62 28 40	159 33 24	S 28N 55W31
334-30-11000-2532-3200	HOLY CROSS C-2	62 32 6 62 32 7	159 33 28 159 33 12	S 28N 55W 7 S 28N 55W 7
334-30-11000-2532-3200-0010	HOLY CROSS C-2	62 32 22	159 31 49	S 28N 55W 5
334-30-11000-2532-3211	HOLY CROSS C-2	62 32 25 62 35 54	159 36 16 159 45 24	S 28N 56W 2 S 29N 56W15
334-30-11000-2532-3211-0010	HOLY CROSS C-2	62 31 17	159 37 50	S 28N 56W15
334-30-11000-2532-3211-4031	HOLY CROSS C-2	62 33 5 62 30 53	159 42 30 159 48 44	S 28N 56W 5 S 28N 57W15
334-30-11000-2532-3211-4041	HOLY CROSS C-2	62 33 56 62 35 8	159 42 15 159 48 32	S 29N 56W36 S 29N 56W20
334-30-11000-2532-3281	HOLY CROSS C-2	62 39 59 62 39 57	159 33 49 159 53 30	S 30N 55W27 S 30N 57W25
334-30-11000-2532-3361 Shageluk Slough	HOLY CROSS D-2 UNALAKLEET A-2	62 48 10 63 3 37	159 34 17 159 44 57	S 31N 55W 3 K 28S 6W14
334-30-11000-2532-3391	HOLY CROSS D-1	62 50 3 62 51 8	159 22 59 159 27 14	S 32N 54W27 S 32N 54W20
334-30-11000-2532-3391-0010	HOLY CROSS D-1	62 51 55	159 26 53	S 32N 54W17
334-30-11000-2532-3420	HOLY CROSS D-1	62 53 9 62 53 52	159 20 21 159 18 20	S 32N 54W 2 S 32N 54W 1
334-30-11000-2532-3420-0010	HOLY CROSS D-1	62 53 27	159 17 18	S 32N 53W 6
334-30-11000-2532-3430	HOLY CROSS D-1	62 54 39 62 54 57	159 21 20 159 19 39	S 33N 53W33 S 33N 53W28
334-30-11000-2532-3430-0010	HOLY CROSS D-1	62 55 32	159 20 1	S 33N 53W28
334-30-11000-2532-3430-0020	HOLY CROSS D-1	62 56 30	159 18 57	S 33N 53W22

Stream/lake	Map Sheet	Lat.	Long.	Legal
334-30-11000-2532-3471	HOLY CROSS D-1	62 55 10	159 28 1	S 33N 54W26
Holikachuk Slough	HOLY CROSS D-2	62 57 38	159 32 11	S 33N 54W 9
334-30-11000-2532-3471-4030	HOLY CROSS D-2	62 57 38	159 32 7	S 33N 54W 9
Sucker Creek	UNALAKLEET A-1	63 6 41	159 18 38	K 27S 3W31
334-30-11000-2532-3471-4030-5021	HOLY CROSS D-2	62 59 29	159 31 49	S 34N 54W33
	UNALAKLEET A-2	63 1 27	159 41 43	K 28S 5W31
334-30-11000-2532-3500	OPHIR A-6	63 1 48	158 45 56	K 28S 1W25
Iditarod River	IDITAROD B-5	62 27 56	158 13 37	S 27N 48W 5
334-30-11000-2532-3500-4050	OPHIR A-5	63 10 41	158 15 58	K 27S 3E 3
Yetna River		63 7 30	158 15 30	K 27S 3E27
334-30-11000-2532-3500-4209	IDITAROD B-5	62 27 56	158 13 37	S 27N 48W 5
Otter Creek	IDITAROD C-4	62 31 3	157 42 48	S 28N 46W13
334-30-11000-2532-3551	OPHIR C-4	63 39 59	157 41 48	K 21S 6E15
Mud River	OPHIR D-4	63 48 4	157 45 30	K 19S 6E31
334-30-11000-2532-3551-4101	OPHIR D-4	63 48 4	157 45 30	K 19S 6E31
Little Mud River	NULATO A-4	64 0 35	157 50 50	K 17S 5E14
334-30-11000-2532-3551-4101-5301	NULATO A-4	64 0 31	157 52 13	K 17S 5E22
Illinois Creek		64 2 24	157 52 1	K 17S 5E 3
334-30-11000-2532-3551-4101-5311	NULATO A-4	64 0 36	157 50 51	K 17S 5E14
California Creek		64 9 57	157 41 19	K 15S 6E28
334-30-11000-2532-3551-4101-5311-6101	NULATO A-4	64 6 49	157 41 41	K 16S 6E 9
Colorado Creek		64 7 47	157 44 49	K 16S 6E 6
334-30-11000-2532-3600	OPHIR C-3	63 36 19	157 17 6	K 22S 8E 3
Dishna River	IDITAROD C-4	62 36 45	157 30 44	S 29N 44W10
334-30-11000-2532-3600-4021	OPHIR B-3	63 27 6	157 15 39	K 23S 8E35
Tolstoi Creek	OPHIR A-3	63 4 6	157 4 41	K 28S 9E14
334-30-11000-2532-3600-4051	IDITAROD D-4	62 54 21	157 30 59	S 33N 43W31
Windy Creek	IDITAROD D-3	62 53 4	157 13 3	S 32N 42W 7
334-30-11000-2532-3600-4051-5020	IDITAROD D-3	62 52 25	157 21 12	S 32N 43W 9
California Creek		62 50 8	157 17 28	S 32N 43W26
334-30-11000-2532-3600-4051-5020-6009	IDITAROD D-3	62 51 32	157 20 9	S 32N 43W16
		62 50 57	157 17 25	S 32N 43W23
334-30-11000-2532-3600-4051-5020-6015	IDITAROD D-3	62 50 53	157 19 42	S 32N 43W22
		62 50 32	157 17 22	S 32N 43W23
334-30-11000-2532-3600-4065	IDITAROD D-3	62 50 22	157 26 20	S 32N 44W25
		62 49 10	157 22 30	S 32N 43W32
334-30-11000-2532-3621	OPHIR D-2	63 49 15	156 37 14	K 19S 11E25
North Fork Innoko River	OPHIR D-1	63 57 27	156 18 39	K 18S 13E 3
334-30-11000-2532-3661	OPHIR C-1	63 40 45	156 22 19	K 21S 13E 9
Hunch Creek		63 40 46	156 19 39	K 21S 13E10
334-30-11000-2532-3681	OPHIR C-1	63 33 0	156 23 12	K 22S 13E29
Folger Creek		63 31 19	156 21 39	K 23S 13E 4
334-30-11000-2532-3700	OPHIR A-2	63 13 51	156 41 19	K 26S 11E13
American Creek		63 13 57	156 42 18	K 26S 11E14
334-30-11000-2532-3716	OPHIR A-2	63 9 39	156 40 43	K 27S 11E12
Beaver Creek		63 8 40	156 40 58	K 27S 11E13
334-30-11000-2532-3746	OPHIR A-1	63 5 58	156 25 38	K 27S 13E32
Ganes Creek	IDITAROD D-2	62 51 56	156 45 28	S 32N 40W15
334-30-11000-2551	HOLY CROSS A-2	62 14 34	159 58 6	S 25N 58W23
Koserefski River	HOLY CROSS A-3	62 13 56	160 12 27	S 25N 59W27
334-30-11000-2551-3021	HOLY CROSS A-3	62 12 34	160 7 42	S 25N 59W36
		62 9 43	160 15 55	S 24N 60W22
334-30-11000-2551-3021-4020	HOLY CROSS A-3	62 10 36	160 14 11	S 24N 60W14
		62 11 31	160 15 45	S 24N 60W10
334-30-11000-2551-3021-4020-5010	HOLY CROSS A-3	62 11 7	160 15 34	S 24N 60W10
		62 11 1	160 14 29	S 24N 60W11
334-30-11000-2551-3021-4020-5020	HOLY CROSS A-3	62 11 17	160 15 33	S 24N 60W10
		62 11 37	160 14 48	S 24N 60W 3
334-30-11000-2651	HOLY CROSS C-3	62 32 0	160 12 32	S 28N 59W10
Bonasila River	HOLY CROSS D-5	62 51 20	161 13 27	S 32N 64W23
334-30-11000-2651-3251	HOLY CROSS B-4	62 28 16	160 49 24	S 28N 62W32
Stuyahok River	HOLY CROSS A-4	62 5 1	160 51 15	S 23N 63W17
334-30-11000-2651-3251-4030	HOLY CROSS A-4	62 12 13	160 43 7	S 24N 62W 6
		62 10 6	160 48 59	S 24N 63W15
334-30-11000-2651-3251-4050	HOLY CROSS A-4	62 5 23	160 50 20	S 23N 63W16
		62 6 47	160 51 33	S 23N 63W 5
334-30-11000-2651-3291	HOLY CROSS C-4	62 30 6	160 52 51	S 28N 63W24
Hawk River	HOLY CROSS B-5	62 27 16	161 12 50	S 27N 64W 6
334-30-11000-2651-3331	HOLY CROSS C-4	62 37 49	160 52 52	S 29N 62W 3
Roberts Creek		62 37 49	160 57 58	S 29N 62W 6

Stream/lake	Map Sheet	Lat.	Long.	Legal
334-30-11000-2651-3331-4011	HOLY CROSS C-4	62 37 42	160 55 54	S 29N 62W 4
		62 36 43	160 56 21	S 29N 62W 8
334-30-11000-2651-3344	HOLY CROSS C-4	62 42 0	160 56 19	S 30N 62W 8
	HOLY CROSS D-5	62 46 48	161 1 17	S 31N 63W13
334-30-11000-2651-3351 Jackson Creek	HOLY CROSS C-5	62 42 55	161 1 28	S 30N 63W 1
		62 40 2	161 9 12	S 30N 63W30
334-30-11000-2651-3360	HOLY CROSS D-5	62 46 17	161 2 21	S 31N 63W14
		62 53 22	161 9 1	S 32N 63W 5
334-30-11000-2651-3360-4009	HOLY CROSS D-5	62 47 22	161 3 42	S 31N 63W10
		62 47 53	161 5 52	S 31N 63W 9
334-30-11000-2651-3360-4015	HOLY CROSS D-5	62 48 23	161 3 47	S 31N 63W 3
		62 49 46	161 8 1	S 32N 63W29
334-30-11000-2651-3360-4015-5009	HOLY CROSS D-5	62 48 58	161 6 9	S 32N 63W33
		62 49 10	161 8 7	S 32N 63W32
334-30-11000-2651-3360-4022	HOLY CROSS D-5	62 49 55	161 2 58	S 32N 63W26
		62 50 51	161 1 58	S 32N 63W23
334-30-11000-2651-3360-4033	HOLY CROSS D-5	62 52 24	161 8 4	S 32N 63W 8
		62 52 34	161 9 43	S 32N 63W 7
334-30-11000-2651-3360-4033-5007	HOLY CROSS D-5	62 52 27	161 9 26	S 32N 63W 7
		62 52 14	161 9 57	S 32N 63W18
334-30-11000-2651-3364	HOLY CROSS D-5	62 46 38	161 4 34	S 31N 63W15
		62 48 0	161 6 42	S 31N 63W 4
334-30-11000-2651-3368	HOLY CROSS D-5	62 46 32	161 5 26	S 31N 63W16
		62 48 9	161 8 33	S 31N 63W 5
334-30-11000-2651-3368-4011	HOLY CROSS D-5	62 47 14	161 7 19	S 31N 63W 8
		62 47 37	161 9 15	S 31N 63W 7
334-30-11000-2651-3373	HOLY CROSS D-5	62 46 2	161 6 21	S 31N 63W21
		62 45 14	161 7 3	S 31N 63W28
334-30-11000-2651-3379	HOLY CROSS D-5	62 45 54	161 6 50	S 31N 63W21
		62 45 19	161 11 17	S 31N 64W24
334-30-11000-2701 Anvik River	HOLY CROSS C-3	62 40 53	160 12 3	S 30N 58W20
	UNALAKLEET C-3	63 35 15	160 9 21	K 22S 8W14
334-30-11000-2701-3060 Goblet Creek	HOLY CROSS C-4	62 42 53	160 34 7	S 30N 60W 5
		62 45 0	160 31 17	S 31N 60W27
334-30-11000-2701-3081 Theodore Creek	HOLY CROSS C-4	62 44 54	160 43 3	S 31N 61W28
	HOLY CROSS D-4	62 47 1	160 52 10	S 31N 62W15
334-30-11000-2701-3095 Beaver Creek	HOLY CROSS D-4	62 50 36	160 43 10	S 32N 61W21
	UNALAKLEET A-5	63 0 59	161 5 34	K 28S 13W35
334-30-11000-2701-3095-4010	HOLY CROSS D-4	62 51 54	160 50 25	S 32N 62W14
		62 52 13	160 51 34	S 32N 62W14
334-30-11000-2701-3095-4021	HOLY CROSS D-4	62 51 16	160 52 49	S 32N 62W22
		62 50 49	160 55 34	S 32N 62W21
334-30-11000-2701-3095-4041 Willow Creek	HOLY CROSS D-4	62 52 30	160 58 32	S 32N 62W 7
	HOLY CROSS D-5	62 52 41	161 2 7	S 32N 63W11
334-30-11000-2701-3095-4051 Short Creek	HOLY CROSS D-4	62 52 59	160 58 9	S 32N 62W 7
	HOLY CROSS D-5	62 54 38	161 1 12	S 33N 62W34
334-30-11000-2701-3095-4060	HOLY CROSS D-4	62 55 3	160 57 33	S 33N 62W25
		62 55 26	160 57 12	S 33N 62W25
334-30-11000-2701-3095-4069	HOLY CROSS D-4	62 57 38	160 59 5	S 33N 62W11
	HOLY CROSS D-5	62 57 43	161 2 50	S 33N 62W 9
334-30-11000-2701-3095-4069-5009	HOLY CROSS D-5	62 57 38	161 0 12	S 33N 62W11
		62 57 16	161 0 0	S 33N 62W14
334-30-11000-2701-3095-4071	HOLY CROSS D-4	62 57 52	160 59 14	S 33N 62W11
		62 57 59	160 59 54	S 33N 62W11
334-30-11000-2701-3095-4081	HOLY CROSS D-4	62 58 26	160 59 28	S 33N 62W 2
		62 58 22	161 0 0	S 33N 62W 2
334-30-11000-2701-3095-4091	HOLY CROSS D-4	62 58 54	160 59 24	S 33N 62W 2
		62 58 54	160 59 56	S 33N 62W 2
334-30-11000-2701-3095-4111	HOLY CROSS D-4	62 59 7	160 59 32	S 33N 62W 2
		62 59 9	160 59 56	S 33N 62W 2
334-30-11000-2701-3095-4120	UNALAKLEET A-5	63 0 7	161 0 23	K 29S 12W 5
	UNALAKLEET A-4	63 1 26	160 59 35	K 28S 12W32
334-30-11000-2701-3095-4130	UNALAKLEET A-5	63 1 14	161 3 40	K 28S 13W36
		63 2 0	161 3 48	K 28S 13W25
334-30-11000-2701-3104	HOLY CROSS D-4	62 51 20	160 41 56	S 32N 61W22
		62 51 15	160 39 8	S 32N 61W23
334-30-11000-2701-3104-4011	HOLY CROSS D-4	62 51 20	160 40 18	S 32N 61W23
		62 51 50	160 39 36	S 32N 61W14
334-30-11000-2701-3111	HOLY CROSS D-4	62 51 57	160 42 46	S 32N 61W15
		62 52 58	160 45 26	S 32N 61W 8

Stream/lake	Map Sheet	Lat.	Long.	Legal
334-30-11000-2701-3120	HOLY CROSS D-4	62 55 21	160 40 53	S 33N 60W28
Yellow River	UNALAKLEET B-3	63 18 13	160 9 22	K 25S 8W23
334-30-11000-2701-3120-4040	HOLY CROSS D-4	62 55 43	160 40 21	S 33N 60W21
		62 55 20	160 36 10	S 33N 60W26
334-30-11000-2701-3120-4060	HOLY CROSS D-4	62 56 19	160 39 21	S 33N 60W22
		62 56 27	160 33 32	S 33N 59W19
334-30-11000-2701-3120-4060-5011	HOLY CROSS D-4	62 56 54	160 34 30	S 33N 60W13
		62 57 14	160 33 28	S 33N 59W18
334-30-11000-2701-3120-4091	HOLY CROSS D-4	62 58 37	160 34 51	S 33N 60W 1
	UNALAKLEET A-4	63 0 46	160 38 1	K 28S 10W31
334-30-11000-2701-3120-4131	UNALAKLEET A-3	63 1 29	160 23 51	K 28S 9W33
		63 5 26	160 26 35	K 28S 9W 5
334-30-11000-2701-3120-4140	UNALAKLEET A-3	63 1 45	160 21 51	K 28S 9W27
		63 2 29	160 14 53	K 28S 8W29
334-30-11000-2701-3120-4161	UNALAKLEET A-3	63 4 24	160 18 57	K 28S 9W11
		63 4 49	160 19 7	K 28S 9W11
334-30-11000-2701-3120-4170	UNALAKLEET A-3	63 5 20	160 16 29	K 28S 8W 6
		63 4 48	160 13 53	K 28S 8W 8
334-30-11000-2701-3120-4181	UNALAKLEET A-3	63 5 55	160 16 0	K 28S 8W 6
	UNALAKLEET B-3	63 15 11	160 20 59	K 26S 9W10
334-30-11000-2701-3120-4181-5011	UNALAKLEET A-3	63 7 20	160 17 16	K 27S 9W25
		63 7 39	160 21 29	K 27S 9W27
334-30-11000-2701-3120-4181-5011-6011	UNALAKLEET A-3	63 7 21	160 19 54	K 27S 9W26
		63 6 56	160 20 41	K 27S 9W26
334-30-11000-2701-3120-4181-5040	UNALAKLEET A-3	63 11 11	160 20 12	K 26S 9W35
		63 11 57	160 17 10	K 26S 9W36
334-30-11000-2701-3120-4181-5040-6010	UNALAKLEET A-3	63 11 23	160 19 42	K 26S 9W35
		63 11 18	160 16 58	K 26S 8W31
334-30-11000-2701-3120-4181-5049	UNALAKLEET A-3	63 11 22	160 20 55	K 26S 9W34
		63 11 25	160 24 2	K 26S 9W33
334-30-11000-2701-3120-4181-5060	UNALAKLEET A-3	63 13 6	160 20 18	K 26S 9W23
		63 14 4	160 18 46	K 26S 9W13
334-30-11000-2701-3120-4251	UNALAKLEET B-3	63 15 49	160 10 12	K 26S 8W 3
		63 18 13	160 10 51	K 25S 8W22
334-30-11000-2701-3131	HOLY CROSS D-4	62 56 5	160 41 18	S 33N 60W20
		62 56 8	160 48 42	S 33N 61W23
334-30-11000-2701-3151	HOLY CROSS D-4	62 58 19	160 42 25	S 33N 60W 5
		62 58 25	160 43 35	S 33N 60W 6
334-30-11000-2701-3171	UNALAKLEET A-4	63 0 19	160 43 27	K 29S 11W 2
Runkels Creek		63 2 1	160 48 34	K 28S 11W29
334-30-11000-2701-3171-4030	UNALAKLEET A-4	63 2 9	160 47 44	K 28S 11W29
		63 2 22	160 48 44	K 28S 11W29
334-30-11000-2701-3200	UNALAKLEET A-4	63 3 51	160 41 53	K 28S 11W14
		63 3 45	160 39 3	K 28S 10W18
334-30-11000-2701-3200-4011	UNALAKLEET A-4	63 4 7	160 41 2	K 28S 11W13
		63 4 38	160 40 19	K 28S 11W12
334-30-11000-2701-3211	UNALAKLEET A-4	63 4 20	160 42 54	K 28S 11W11
Swift River	UNALAKLEET A-5	63 4 19	161 5 42	K 28S 13W11
334-30-11000-2701-3211-4021	UNALAKLEET A-4	63 4 15	160 46 27	K 28S 11W 9
		63 3 3	160 51 18	K 28S 11W19
334-30-11000-2701-3211-4031	UNALAKLEET A-4	63 5 5	160 48 14	K 28S 11W 8
		63 4 33	160 53 26	K 28S 12W11
334-30-11000-2701-3211-4041	UNALAKLEET A-4	63 6 21	160 49 37	K 27S 11W31
		63 6 20	160 52 37	K 27S 12W36
334-30-11000-2701-3211-4051	UNALAKLEET A-4	63 7 55	160 51 49	K 27S 12W24
		63 2 47	160 58 45	K 28S 12W21
334-30-11000-2701-3211-4051-5020	UNALAKLEET A-4	63 6 1	160 55 54	K 27S 12W34
		63 6 9	160 57 55	K 27S 12W33
334-30-11000-2701-3211-4051-5030	UNALAKLEET A-4	63 4 12	160 58 16	K 28S 12W16
		63 4 22	160 59 55	K 28S 12W 8
334-30-11000-2701-3211-4051-5040	UNALAKLEET A-4	63 3 41	160 59 1	K 28S 12W17
		63 3 9	161 0 0	K 28S 12W20
334-30-11000-2701-3211-4058	UNALAKLEET A-4	63 9 19	160 51 33	K 27S 12W13
		63 11 9	160 52 40	K 26S 12W36
334-30-11000-2701-3211-4066	UNALAKLEET A-4	63 8 33	160 56 13	K 27S 12W22
	UNALAKLEET A-5	63 10 13	161 2 23	K 27S 12W 7
334-30-11000-2701-3211-4084	UNALAKLEET A-5	63 6 48	161 1 9	K 27S 12W31
		63 8 20	161 3 6	K 27S 13W24
334-30-11000-2701-3211-4090	UNALAKLEET A-5	63 6 14	161 2 43	K 27S 12W31
		63 7 41	161 4 36	K 27S 13W25

Stream/lake	Map Sheet	Lat.	Long.	Legal
334-30-11000-2701-3211-4098	UNALAKLEET A-5	63 5 52 63 6 14	161 4 5 161 5 43	K 28S 13W 1 K 27S 13W35
334-30-11000-2701-3231	UNALAKLEET A-4	63 6 33 63 8 8	160 45 24 160 46 47	K 27S 11W34 K 27S 11W21
334-30-11000-2701-3236	UNALAKLEET A-4	63 6 58 63 6 57	160 44 49 160 42 20	K 27S 11W27 K 27S 11W26
334-30-11000-2701-3261	UNALAKLEET A-4	63 10 16 63 10 42	160 45 5 160 45 49	K 27S 11W10 K 27S 11W 4
334-30-11000-2701-3270	UNALAKLEET A-4	63 11 35 63 10 17	160 44 24 160 38 58	K 26S 11W34 K 27S 10W 7
334-30-11000-2701-3270-4010	UNALAKLEET A-4	63 11 12 63 10 26	160 42 34 160 41 49	K 26S 11W35 K 27S 11W 1
334-30-11000-2701-3270-4015	UNALAKLEET A-4	63 11 5 63 11 25	160 42 7 160 41 16	K 27S 11W 2 K 26S 11W36
334-30-11000-2701-3290	UNALAKLEET A-4	63 14 17 63 11 50	160 41 54 160 37 49	K 26S 11W14 K 26S 10W32
334-30-11000-2701-3299 Otter Creek	UNALAKLEET A-4 UNALAKLEET A-5	63 14 40 63 10 9	160 41 36 161 10 27	K 26S 11W12 K 27S 13W 8
334-30-11000-2701-3299-4015	UNALAKLEET B-4 UNALAKLEET A-4	63 15 20 63 12 19	160 46 8 160 58 14	K 26S 11W 9 K 26S 12W28
334-30-11000-2701-3299-4015-5018	UNALAKLEET A-4	63 14 22 63 15 0	160 47 19 160 50 48	K 26S 11W16 K 26S 11W 7
334-30-11000-2701-3299-4024	UNALAKLEET B-4	63 16 47 63 20 8	160 49 42 160 49 8	K 25S 11W31 K 25S 11W 8
334-30-11000-2701-3299-4032	UNALAKLEET B-4	63 16 7 63 18 36	160 54 28 160 53 51	K 26S 12W 2 K 25S 12W23
334-30-11000-2701-3299-4040	UNALAKLEET B-4	63 15 40 63 17 8	160 58 27 161 0 0	K 26S 12W 4 K 25S 12W32
334-30-11000-2701-3299-4045	UNALAKLEET B-4 UNALAKLEET A-4	63 15 31 63 14 3	160 58 47 160 58 54	K 26S 12W 4 K 26S 12W16
334-30-11000-2701-3299-4050	UNALAKLEET B-5	63 15 0 63 15 59	161 3 10 161 4 39	K 26S 13W12 K 26S 13W 1
334-30-11000-2701-3299-4075	UNALAKLEET A-5	63 10 10 63 9 2	161 10 27 161 9 21	K 27S 13W 8 K 27S 13W16
334-30-11000-2701-3300 Canyon Creek	UNALAKLEET A-4 UNALAKLEET B-3	63 14 43 63 16 22	160 41 30 160 20 28	K 26S 11W12 K 25S 9W35
334-30-11000-2701-3300-4010	UNALAKLEET A-4	63 14 42 63 13 46	160 40 6 160 37 38	K 26S 11W12 K 26S 10W17
334-30-11000-2701-3300-4010-5010	UNALAKLEET A-4	63 14 8 63 13 44	160 39 26 160 38 55	K 26S 10W18 K 26S 10W19
334-30-11000-2701-3300-4020	UNALAKLEET A-4	63 14 42 63 14 7	160 37 48 160 37 18	K 26S 10W 8 K 26S 10W17
334-30-11000-2701-3300-4030	UNALAKLEET A-4	63 14 53 63 14 22	160 36 30 160 36 25	K 26S 10W 8 K 26S 10W17
334-30-11000-2701-3300-4041	UNALAKLEET A-4 UNALAKLEET B-3	63 15 0 63 19 6	160 34 36 160 28 44	K 26S 10W 9 K 25S 10W13
334-30-11000-2701-3300-4041-5020	UNALAKLEET B-4 UNALAKLEET B-3	63 16 32 63 17 1	160 33 48 160 26 17	K 25S 10W34 K 25S 9W32
334-30-11000-2701-3300-4050	UNALAKLEET A-4	63 14 39 63 12 55	160 32 43 160 32 9	K 26S 10W10 K 26S 10W23
334-30-11000-2701-3300-4056	UNALAKLEET A-4 UNALAKLEET A-3	63 14 27 63 14 6	160 31 13 160 23 16	K 26S 10W14 K 26S 9W16
334-30-11000-2701-3300-4081	UNALAKLEET B-3	63 15 51 63 17 32	160 24 45 160 23 43	K 26S 9W 5 K 25S 9W28
334-30-11000-2701-3315	UNALAKLEET B-4	63 16 42 63 18 46	160 41 26 160 44 34	K 25S 11W36 K 25S 11W22
334-30-11000-2701-3320	UNALAKLEET B-4	63 18 21 63 17 55	160 39 55 160 37 23	K 25S 11W24 K 25S 10W29
334-30-11000-2701-3326	UNALAKLEET B-4	63 18 59 63 18 29	160 39 14 160 37 17	K 25S 10W18 K 25S 10W20
334-30-11000-2701-3332	UNALAKLEET B-4	63 21 43 63 19 51	160 38 3 160 35 12	K 24S 10W32 K 25S 10W 9
334-30-11000-2701-3332-4009	UNALAKLEET B-4	63 21 9 63 20 50	160 34 43 160 33 18	K 25S 10W 4 K 25S 10W 3
334-30-11000-2701-3332-4015	UNALAKLEET B-4	63 20 35 63 20 25	160 34 50 160 33 59	K 25S 10W 9 K 25S 10W10
334-30-11000-2701-3339	UNALAKLEET B-4	63 22 24 63 27 53	160 37 13 160 35 20	K 24S 10W33 K 23S 10W27
334-30-11000-2701-3339-4007	UNALAKLEET B-4	63 23 14 63 27 41	160 37 25 160 41 19	K 24S 10W28 K 23S 11W25

Stream/lake	Map Sheet	Lat.	Long.	Legal
334-30-11000-2701-3339-4007-5005	UNALAKLEET B-4	63 23 33 63 21 58	160 38 40 160 40 57	K 24S 10W20 K 24S 10W31
334-30-11000-2701-3339-4007-5005-6010	UNALAKLEET B-4	63 22 30 63 22 34	160 40 34 160 42 20	K 24S 10W30 K 24S 11W25
334-30-11000-2701-3339-4007-5015	UNALAKLEET B-4	63 25 3 63 23 48	160 41 10 160 46 24	K 24S 10W 7 K 24S 11W22
334-30-11000-2701-3339-4007-5015-6010	UNALAKLEET B-4	63 24 55 63 25 34	160 43 39 160 44 25	K 24S 11W14 K 24S 11W11
334-30-11000-2701-3339-4007-5015-6020	UNALAKLEET B-4	63 24 28 63 24 56	160 45 14 160 46 20	K 24S 11W15 K 24S 11W15
334-30-11000-2701-3339-4007-5025	UNALAKLEET B-4	63 27 4 63 26 47	160 41 10 160 43 3	K 23S 10W31 K 23S 11W36
334-30-11000-2701-3339-4025	UNALAKLEET B-4	63 27 0 63 27 24	160 36 6 160 37 30	K 23S 10W33 K 23S 10W32
334-30-11000-2701-3348	UNALAKLEET B-4	63 22 51 63 21 29	160 33 10 160 31 30	K 24S 10W26 K 25S 10W 2
334-30-11000-2701-3352	UNALAKLEET B-4	63 23 15 63 21 59	160 31 59 160 31 13	K 24S 10W26 K 24S 10W36
334-30-11000-2701-3358	UNALAKLEET B-4 UNALAKLEET B-3	63 24 1 63 23 11	160 30 45 160 27 27	K 24S 10W24 K 24S 9W29
334-30-11000-2701-3368	UNALAKLEET B-4 UNALAKLEET B-3	63 25 17 63 25 4	160 30 13 160 26 41	K 24S 10W12 K 24S 9W 8
334-30-11000-2701-3375	UNALAKLEET B-3 UNALAKLEET B-4	63 26 18 63 27 57	160 29 17 160 30 23	K 24S 9W 6 K 23S 10W25
334-30-11000-2701-3375-4007	UNALAKLEET B-4	63 27 29 63 27 30	160 30 42 160 31 48	K 23S 10W36 K 23S 10W35
334-30-11000-2701-3375-4015	UNALAKLEET B-4	63 27 59 63 28 14	160 30 24 160 30 58	K 23S 10W25 K 23S 10W25
334-30-11000-2701-3391	UNALAKLEET B-3	63 27 6 63 30 0	160 25 11 160 24 52	K 23S 9W33 K 23S 9W16
334-30-11000-2701-3400	UNALAKLEET B-3	63 27 1 63 25 14	160 22 46 160 21 49	K 23S 9W34 K 24S 9W11
334-30-11000-2701-3400-4011	UNALAKLEET B-3	63 26 30 63 26 30	160 21 51 160 20 13	K 24S 9W 2 K 24S 9W 2
334-30-11000-2701-3409	UNALAKLEET B-3	63 27 12 63 28 15	160 21 43 160 23 10	K 23S 9W35 K 23S 9W27
334-30-11000-2701-3419	UNALAKLEET B-3	63 27 34 63 28 10	160 20 59 160 21 24	K 23S 9W35 K 23S 9W26
334-30-11000-2701-3427	UNALAKLEET B-3	63 27 28 63 28 42	160 20 13 160 20 47	K 23S 9W35 K 23S 9W23
334-30-11000-2701-3435	UNALAKLEET B-3	63 27 37 63 29 9	160 19 29 160 19 49	K 23S 9W25 K 23S 9W24
334-30-11000-2701-3445	UNALAKLEET B-3	63 27 57 63 29 42	160 17 23 160 17 51	K 23S 8W30 K 23S 8W18
334-30-11000-2701-3446 McDonald Creek	UNALAKLEET B-3	63 27 54 63 29 0	160 17 20 160 1 34	K 23S 8W30 K 23S 7W21
334-30-11000-2701-3446-4010	UNALAKLEET B-3	63 27 26 63 25 30	160 15 42 160 12 47	K 23S 8W32 K 24S 8W 9
334-30-11000-2701-3446-4010-5021	UNALAKLEET B-3	63 26 4 63 26 11	160 13 43 160 9 54	K 24S 8W 4 K 24S 8W 2
334-30-11000-2701-3446-4041	UNALAKLEET B-3	63 27 57 63 29 0	160 8 40 160 8 26	K 23S 8W26 K 23S 8W24
334-30-11000-2701-3446-4044	UNALAKLEET B-3	63 28 3 63 26 57	160 8 2 160 3 23	K 23S 8W25 K 23S 7W32
334-30-11000-2701-3446-4071	UNALAKLEET B-3	63 28 42 63 28 33	160 2 16 160 0 23	K 23S 7W21 K 23S 7W22
334-30-11000-2701-3451	UNALAKLEET B-3 UNALAKLEET C-3	63 28 50 63 30 43	160 15 38 160 15 28	K 23S 8W20 K 23S 8W 8
334-30-11000-2701-3459	UNALAKLEET C-3	63 32 51 63 33 20	160 11 41 160 13 18	K 22S 8W27 K 22S 8W28
334-30-11000-2701-3460	UNALAKLEET C-3	63 33 0 63 31 54	160 11 31 160 8 4	K 22S 8W27 K 23S 8W 1
334-30-11000-2701-3460-4005	UNALAKLEET C-3	63 33 6 63 33 34	160 10 38 160 9 28	K 22S 8W27 K 22S 8W26
334-30-11000-2701-3465	UNALAKLEET C-3	63 33 8 63 34 44	160 11 41 160 11 56	K 22S 8W27 K 22S 8W15
334-30-11000-2701-3471	UNALAKLEET C-3	63 35 9 63 36 3	160 9 35 160 10 6	K 22S 8W14 K 22S 8W11
334-30-11000-2701-3471-4007	UNALAKLEET C-3	63 35 33 63 35 43	160 10 7 160 10 58	K 22S 8W11 K 22S 8W10

Stream/lake	Map Sheet	Lat.	Long.	Legal
334-30-11000-2701-3476	UNALAKLEET C-3	63 35 14	160 9 23	K 22S 8W14
		63 34 47	160 6 7	K 22S 7W18
334-30-11000-2781 Grayling Creek	HOLY CROSS D-3	62 54 8	160 3 45	S 33N 57W34
		62 55 19	160 6 16	S 33N 57W28
334-30-11000-2851 Thompson Creek	UNALAKLEET A-2	63 6 5	159 47 34	K 27S 6W34
	UNALAKLEET B-3	63 17 54	160 3 6	K 25S 7W29
334-30-11000-2881 Simon Creek	UNALAKLEET A-2	63 11 19	159 43 58	K 26S 6W36
	UNALAKLEET B-2	63 16 20	159 50 22	K 26S 6W 4
334-30-11000-2951 Blackburn Creek	UNALAKLEET B-2	63 22 27	159 33 57	K 24S 5W26
		63 21 37	159 44 31	K 24S 6W36
334-30-11000-2981 Dugan Creek	UNALAKLEET B-2	63 29 34	159 30 48	K 23S 4W18
		63 28 22	159 35 13	K 23S 5W26
334-35-11000 Yukon River	UNALAKLEET C-1	63 38 22	159 22 36	K 21S 4W26
	NULATO D-4	64 52 7	157 41 43	K 7S 6E20
334-35-11000-2005 Bear Creek	UNALAKLEET C-1	63 38 37	159 24 18	K 21S 4W27
	UNALAKLEET C-2	63 39 45	159 32 21	K 21S 5W13
334-35-11000-2005-3015	UNALAKLEET C-2	63 39 26	159 30 8	K 21S 4W19
		63 38 27	159 31 47	K 21S 4W30
334-35-11000-2025 Stink Creek	OPHIR D-6	63 59 2	158 56 18	K 17S 1W30
	UNALAKLEET D-1	63 58 49	159 7 3	K 17S 2W29
334-35-11000-2025-3010 Poison Creek	OPHIR D-6	63 59 23	158 57 11	K 17S 1W30
	NULATO A-6	64 0 35	158 54 38	K 17S 1W17
334-35-11000-2040 Khotol River	NULATO A-6	64 2 16	158 43 32	K 17S 1E 8
	NULATO B-4	64 28 10	157 50 41	K 12S 5E10
334-35-11000-2055 Rodo River	NULATO B-6	64 16 44	158 42 33	K 14S 1E17
	NULATO A-6	64 10 48	158 55 53	K 15S 1W19
334-35-11000-2065 Kaltag River	NULATO B-6	64 20 5	158 43 22	K 13S 1E29
		64 15 25	158 59 19	K 14S 2W24
334-35-11000-2065-3010	NULATO B-6	64 19 58	158 44 46	K 13S 1E30
		64 21 3	158 46 3	K 13S 1W24
334-35-11000-2065-3020	NULATO B-6	64 18 39	158 48 35	K 14S 1W 2
		64 19 30	158 49 56	K 13S 1W34
334-35-11000-2065-3030	NULATO B-6	64 18 0	158 49 41	K 14S 1W 3
		64 18 42	158 52 20	K 14S 1W 4
334-35-11000-2065-3040	NULATO B-6	64 16 38	158 54 15	K 14S 1W17
		64 17 52	158 54 55	K 14S 1W 5
334-35-11000-2065-3050	NULATO B-6	64 16 2	158 56 52	K 14S 1W19
		64 16 22	158 58 0	K 14S 2W13
334-35-11000-2083 Ninemile River	NULATO C-5	64 37 41	158 17 51	K 10S 3E17
	NULATO B-6	64 27 31	158 44 25	K 12S 1E 7
334-35-11000-2091 South Fork Nulato River	NULATO C-5	64 42 28	158 8 13	K 9S 4E18
	NORTON BAY C-1	64 32 26	159 27 5	K 11S 4W15
334-35-11000-2091-3011 Nulato River	NULATO C-5	64 43 48	158 12 25	K 9S 3E11
	NORTON BAY B-1	64 20 58	159 22 50	K 13S 4W24
334-35-11000-2091-3011-4015	NULATO C-5	64 43 38	158 15 19	K 9S 3E10
		64 42 17	158 17 14	K 9S 3E16
334-35-11000-2091-3011-4020	NULATO C-5	64 43 41	158 16 26	K 9S 3E 9
	NULATO D-5	64 45 30	158 16 50	K 8S 3E33
334-35-11000-2091-3011-4026	NULATO C-5	64 43 54	158 18 52	K 9S 3E 5
	NULATO D-5	64 45 26	158 19 49	K 8S 3E31
334-35-11000-2091-3011-4032	NULATO C-5	64 43 32	158 20 21	K 9S 3E 7
		64 44 3	158 21 49	K 9S 2E 1
334-35-11000-2091-3011-4040	NULATO C-5	64 43 14	158 20 57	K 9S 3E 7
		64 43 46	158 24 26	K 9S 2E11
334-35-11000-2091-3011-4050	NULATO C-5	64 41 52	158 24 45	K 9S 2E23
		64 42 59	158 26 47	K 9S 2E10
334-35-11000-2091-3011-4058	NULATO C-5	64 41 44	158 26 18	K 9S 2E22
		64 42 16	158 28 43	K 9S 2E16
334-35-11000-2091-3011-4061	NULATO C-5	64 41 9	158 27 24	K 9S 2E27
		64 40 3	158 26 55	K 9S 2E34
334-35-11000-2091-3011-4068	NULATO C-6	64 39 42	158 32 14	K 9S 2E31
		64 40 57	158 33 48	K 9S 1E25
334-35-11000-2091-3011-4071	NULATO C-6	64 39 30	158 32 53	K 9S 2E31
		64 38 10	158 32 38	K 10S 2E 7
334-35-11000-2091-3011-4080	NULATO C-6	64 39 39	158 35 27	K 9S 1E36
		64 40 23	158 36 53	K 9S 1E26
334-35-11000-2091-3011-4088	NULATO C-6	64 38 53	158 36 33	K 10S 1E 2
		64 39 33	158 38 53	K 9S 1E34
334-35-11000-2091-3011-4091	NULATO C-6	64 38 39	158 36 40	K 10S 1E11
		64 37 43	158 34 42	K 10S 1E13

Stream/lake	Map Sheet	Lat.	Long.	Legal
334-35-11000-2091-3011-4094	NULATO C-6	64 37 31	158 39 36	K 10S 1E16
		64 37 53	158 41 2	K 10S 1E 9
334-35-11000-2091-3011-4097	NULATO C-6	64 37 4	158 39 31	K 10S 1E15
		64 36 20	158 36 45	K 10S 1E23
334-35-11000-2091-3011-4098	NULATO C-6	64 37 0	158 39 36	K 10S 1E16
		64 37 26	158 41 36	K 10S 1E17
334-35-11000-2091-3011-4106	NULATO C-6	64 36 38	158 40 17	K 10S 1E21
		64 36 50	158 42 37	K 10S 1E20
334-35-11000-2091-3011-4109	NULATO C-6	64 36 7	158 40 25	K 10S 1E21
		64 35 30	158 39 29	K 10S 1E27
334-35-11000-2091-3011-4112	NULATO C-6	64 35 48	158 41 1	K 10S 1E28
		64 36 18	158 44 55	K 10S 1E19
334-35-11000-2091-3011-4117	NULATO C-6	64 34 19	158 43 30	K 10S 1E32
		64 33 15	158 42 15	K 11S 1E 8
334-35-11000-2091-3011-4119	NULATO C-6	64 34 14	158 44 0	K 11S 1E 6
		64 32 15	158 44 11	K 11S 1E18
334-35-11000-2091-3011-4120	NULATO C-6	64 34 20	158 44 49	K 10S 1E31
		64 35 8	158 47 47	K 10S 1W35
334-35-11000-2091-3011-4130	NULATO C-6	64 32 47	158 48 25	K 11S 1W11
		64 33 51	158 51 10	K 11S 1W 3
334-35-11000-2091-3011-4135	NULATO C-6	64 32 10	158 49 1	K 11S 1W14
		64 30 57	158 47 4	K 11S 1W24
334-35-11000-2091-3011-4135-5010	NULATO C-6	64 31 43	158 48 1	K 11S 1W14
		64 31 16	158 48 47	K 11S 1W23
334-35-11000-2091-3011-4140	NULATO C-6	64 31 53	158 49 46	K 11S 1W15
		64 32 26	158 53 10	K 11S 1W16
334-35-11000-2091-3011-4145	NULATO C-6	64 31 22	158 51 10	K 11S 1W22
		64 30 4	158 52 24	K 11S 1W28
334-35-11000-2091-3011-4150	NULATO C-6	64 30 52	158 54 15	K 11S 1W20
	NORTON BAY C-1	64 31 30	159 0 45	K 11S 2W23
334-35-11000-2091-3011-4150-5008	NULATO C-6	64 31 10	158 55 38	K 11S 1W19
		64 32 15	158 55 45	K 11S 1W18
334-35-11000-2091-3011-4150-5015	NULATO C-6	64 31 5	158 58 39	K 11S 2W24
	NORTON BAY C-1	64 30 14	159 0 47	K 11S 2W26
334-35-11000-2091-3011-4155	NULATO C-6	64 30 14	158 56 10	K 11S 1W30
	NULATO B-6	64 28 59	158 55 34	K 12S 1W 6
334-35-11000-2091-3011-4169	NULATO B-6	64 29 29	158 58 40	K 11S 2W36
		64 27 37	158 57 35	K 12S 2W12
334-35-11000-2091-3011-4174	NORTON BAY B-1	64 28 49	159 0 18	K 12S 2W 2
		64 29 29	159 3 55	K 11S 2W33
334-35-11000-2091-3011-4180	NORTON BAY B-1	64 27 9	159 3 14	K 12S 2W15
		64 28 3	159 5 42	K 12S 2W 8
334-35-11000-2091-3011-4182	NORTON BAY B-1	64 27 3	159 3 36	K 12S 2W16
		64 27 17	159 5 36	K 12S 2W17
334-35-11000-2091-3011-4185	NORTON BAY B-1	64 26 46	159 3 56	K 12S 2W16
		64 25 4	159 1 31	K 12S 2W26
334-35-11000-2091-3011-4195	NORTON BAY B-1	64 26 1	159 6 38	K 12S 2W20
		64 24 35	159 7 2	K 12S 2W32
334-35-11000-2091-3011-4200	NORTON BAY B-1	64 25 42	159 7 52	K 12S 2W19
		64 26 26	159 13 22	K 12S 3W23
334-35-11000-2091-3011-4207	NORTON BAY B-1	64 24 50	159 11 15	K 12S 3W25
		64 23 21	159 10 19	K 13S 3W 1
334-35-11000-2091-3011-4212	NORTON BAY B-1	64 23 52	159 13 27	K 13S 3W 3
		64 24 49	159 16 55	K 12S 3W28
334-35-11000-2091-3011-4213	NORTON BAY B-1	64 23 50	159 13 34	K 13S 3W 3
		64 22 31	159 12 35	K 13S 3W11
334-35-11000-2091-3011-4221	NORTON BAY B-1	64 22 25	159 18 57	K 13S 3W 8
		64 21 56	159 18 19	K 13S 3W17
334-35-11000-2091-3011-4224	NORTON BAY B-1	64 22 13	159 19 28	K 13S 3W 7
		64 22 41	159 20 52	K 13S 3W 7
334-35-11000-2091-3021	NULATO D-5	64 46 14	158 12 13	K 8S 3E26
		64 46 48	158 14 34	K 8S 3E22
334-35-11000-2091-3030	NULATO D-5	64 49 20	158 12 42	K 8S 3E 2
		64 51 58	158 9 32	K 7S 3E24
334-35-11000-2091-3030-4011	NULATO D-5	64 51 39	158 10 19	K 7S 3E24
		64 51 53	158 10 28	K 7S 3E24
334-35-11000-2091-3040	NULATO D-5	64 50 11	158 16 26	K 7S 3E33
		64 52 48	158 18 42	K 7S 3E17
334-35-11000-2091-3050	NULATO D-5	64 49 29	158 20 14	K 8S 3E 6
		64 51 26	158 23 16	K 7S 2E26

Stream/lake	Map Sheet	Lat.	Long.	Legal
334-35-11000-2091-3050-4010	NULATO D-5	64 51 13	158 21 47	K 7S 2E25
		64 51 53	158 21 38	K 7S 2E24
334-35-11000-2091-3060	NULATO D-5	64 49 2	158 23 34	K 8S 2E11
		64 50 9	158 26 14	K 7S 2E34
334-35-11000-2091-3070	NULATO D-5	64 48 27	158 24 55	K 8S 2E11
		64 48 52	158 26 23	K 8S 2E10
334-35-11000-2091-3101	NULATO C-6	64 44 42	158 34 48	K 8S 1E36
		64 44 5	158 34 10	K 9S 1E 1
334-35-11000-2091-3101-4006	NULATO C-6	64 44 15	158 34 48	K 9S 1E 1
		64 43 55	158 35 28	K 9S 1E 1
334-35-11000-2091-3112	NULATO C-6	64 43 45	158 41 53	K 9S 1E 8
		64 44 47	158 42 48	K 8S 1E32
334-35-11000-2091-3115	NULATO C-6	64 43 22	158 42 37	K 9S 1E 8
	NORTON BAY C-1	64 31 22	159 12 38	K 11S 3W23
334-35-11000-2091-3115-4005	NULATO C-6	64 43 10	158 42 35	K 9S 1E 8
		64 42 20	158 40 23	K 9S 1E16
334-35-11000-2091-3115-4015	NULATO C-6	64 40 11	158 46 46	K 9S 1W36
		64 39 23	158 46 1	K 10S 1W 1
334-35-11000-2091-3115-4018	NULATO C-6	64 39 1	158 49 12	K 10S 1W 2
		64 39 30	158 50 34	K 10S 1W 3
334-35-11000-2091-3115-4020	NULATO C-6	64 38 41	158 49 55	K 10S 1W 3
		64 39 0	158 51 16	K 10S 1W 3
334-35-11000-2091-3115-4025	NULATO C-6	64 38 10	158 50 13	K 10S 1W10
		64 37 54	158 49 32	K 10S 1W11
334-35-11000-2091-3115-4026	NULATO C-6	64 37 54	158 51 19	K 10S 1W10
		64 38 36	158 52 47	K 10S 1W 9
334-35-11000-2091-3115-4031	NULATO C-6	64 37 50	158 51 57	K 10S 1W 9
		64 37 27	158 50 43	K 10S 1W15
334-35-11000-2091-3115-4032	NULATO C-6	64 36 59	158 53 29	K 10S 1W16
		64 37 25	158 55 41	K 10S 1W18
334-35-11000-2091-3115-4035	NULATO C-6	64 36 54	158 53 22	K 10S 1W21
		64 36 44	158 52 20	K 10S 1W21
334-35-11000-2091-3115-4041	NULATO C-6	64 36 31	158 54 7	K 10S 1W20
		64 35 54	158 53 1	K 10S 1W28
334-35-11000-2091-3115-4051	NULATO C-6	64 35 12	158 57 15	K 10S 1W30
		64 34 41	158 56 26	K 10S 1W31
334-35-11000-2091-3115-4060	NORTON BAY C-1	64 34 5	159 1 59	K 11S 2W 3
		64 34 3	159 6 14	K 11S 2W 5
334-35-11000-2091-3115-4075	NORTON BAY C-1	64 31 35	159 10 10	K 11S 3W24
		64 31 6	159 11 20	K 11S 3W24
334-35-11000-2091-3120	NULATO C-6	64 43 35	158 45 23	K 9S 1E 7
		64 44 44	158 45 38	K 8S 1W36
334-35-11000-2091-3130	NULATO C-6	64 43 38	158 49 53	K 9S 1W10
		64 44 55	158 49 7	K 8S 1W35
334-35-11000-2091-3131	NULATO C-6	64 43 34	158 50 11	K 9S 1W10
		64 42 1	158 50 11	K 9S 1W22
334-35-11000-2091-3140	NULATO C-6	64 43 9	158 53 27	K 9S 1W 9
		64 44 1	158 54 9	K 9S 1W 5
334-35-11000-2091-3143	NULATO C-6	64 43 2	158 53 42	K 9S 1W 8
		64 42 37	158 53 23	K 9S 1W16
334-35-11000-2091-3145	NULATO C-6	64 42 58	158 54 55	K 9S 1W17
		64 42 11	158 54 27	K 9S 1W17
334-35-11000-2091-3150	NULATO C-6	64 43 2	158 56 14	K 9S 1W 7
		64 44 11	158 56 56	K 9S 1W 6
334-35-11000-2091-3155	NULATO C-6	64 42 46	158 57 36	K 9S 2W13
		64 41 36	158 57 3	K 9S 1W19
334-35-11000-2091-3160	NULATO C-6	64 42 34	158 59 15	K 9S 2W13
		64 43 32	158 59 56	K 9S 2W11
334-35-11000-2091-3161	NULATO C-6	64 42 32	158 59 14	K 9S 2W13
		64 41 28	158 58 56	K 9S 2W24
334-35-11000-2091-3170	NORTON BAY C-1	64 41 56	159 2 20	K 9S 2W22
		64 43 4	159 4 4	K 9S 2W 9
334-35-11000-2091-3171	NORTON BAY C-1	64 41 48	159 2 43	K 9S 2W22
		64 40 32	159 1 46	K 9S 2W27
334-35-11000-2091-3180	NORTON BAY C-1	64 41 16	159 4 33	K 9S 2W21
		64 42 15	159 6 39	K 9S 2W17
334-35-11000-2091-3181	NORTON BAY C-1	64 40 54	159 4 56	K 9S 2W28
		64 39 38	159 2 49	K 9S 2W34
334-35-11000-2091-3190	NORTON BAY C-1	64 40 26	159 6 45	K 9S 2W29
		64 41 11	159 9 22	K 9S 2W30

Stream/lake	Map Sheet	Lat.	Long.	Legal
334-35-11000-2091-3191	NORTON BAY C-1	64 40 22 64 39 40	159 6 40 159 5 52	K 9S 2W32 K 9S 2W32
334-35-11000-2091-3201	NORTON BAY C-1	64 40 3 64 38 52	159 8 14 159 5 42	K 9S 2W31 K 10S 2W 5
334-35-11000-2091-3211	NORTON BAY C-1	64 39 28 64 38 33	159 9 5 159 7 14	K 10S 2W 6 K 10S 2W 8
334-35-11000-2091-3221	NORTON BAY C-1	64 38 52 64 38 24	159 10 7 159 9 7	K 10S 3W 1 K 10S 2W 7
334-35-11000-2091-3226	NORTON BAY C-1	64 38 50 64 39 32	159 10 41 159 12 37	K 10S 3W 1 K 9S 3W35
334-35-11000-2091-3230	NORTON BAY C-1	64 38 41 64 38 59	159 11 40 159 12 29	K 10S 3W 2 K 10S 3W 2
334-35-11000-2091-3231	NORTON BAY C-1	64 38 18 64 37 20	159 12 0 159 9 29	K 10S 3W11 K 10S 2W18
334-35-11000-2091-3240	NORTON BAY C-1	64 37 43 64 37 48	159 12 45 159 14 47	K 10S 3W14 K 10S 3W10
334-35-11000-2091-3241	NORTON BAY C-1	64 37 43 64 36 29	159 12 43 159 10 20	K 10S 3W14 K 10S 3W24
334-35-11000-2091-3251	NORTON BAY C-1	64 36 55 64 35 34	159 14 47 159 13 58	K 10S 3W15 K 10S 3W27
334-35-11000-2091-3251-4011	NORTON BAY C-1	64 36 18 64 36 9	159 14 0 159 12 43	K 10S 3W22 K 10S 3W23
334-35-11000-2091-3260	NORTON BAY C-1	64 35 28 64 36 2	159 17 57 159 19 36	K 10S 3W29 K 10S 3W29
334-35-11000-2091-3261	NORTON BAY C-1	64 35 11 64 33 38	159 17 57 159 18 10	K 10S 3W29 K 11S 3W 5
334-35-11000-2091-3261-4021	NORTON BAY C-1	64 34 17 64 34 11	159 17 4 159 15 21	K 11S 3W 4 K 11S 3W 3
334-35-11000-2091-3280	NORTON BAY C-1	64 33 3 64 33 26	159 24 46 159 25 31	K 11S 4W11 K 11S 4W 2
334-35-11000-2091-3281	NORTON BAY C-1	64 33 2 64 31 39	159 24 39 159 23 35	K 11S 4W11 K 11S 4W23
334-40-11000 Yukon River	NULATO D-4 FORT YUKON C-3	64 52 6 66 34 13	157 41 44 145 18 38	K 7S 6E20 F 20N 11E12
334-40-11000-2125 Koyukuk River	NULATO D-4 WISEMAN A-3	64 55 23 67 2 50	157 33 3 151 4 28	K 6S 6E36 F 26N 16W28
334-40-11000-2125-3055 Gisasa River	KATEEL RIVER B-4 NORTON BAY C-1	65 15 45 64 38 49	157 40 46 159 21 47	K 3S 6E 5 K 10S 4W 1
334-40-11000-2125-3055-4100	NULATO D-6	64 58 39 64 59 44	158 33 36 158 37 14	K 6S 1E12 K 6S 1E 2
334-40-11000-2125-3055-4100-5015	NULATO D-6	64 59 29 64 59 12	158 36 45 158 37 35	K 6S 1E 2 K 6S 1E10
334-40-11000-2125-3055-4103	NULATO D-6	64 58 36 64 57 53	158 33 50 158 32 43	K 6S 1E12 K 6S 2E18
334-40-11000-2125-3055-4107	NULATO D-6	64 58 7 64 56 31	158 34 51 158 32 31	K 6S 1E13 K 6S 2E30
334-40-11000-2125-3055-4111	NULATO D-6	64 57 23 64 56 45	158 37 19 158 36 35	K 6S 1E23 K 6S 1E26
334-40-11000-2125-3055-4115	NULATO D-6	64 56 57 64 56 20	158 38 24 158 37 23	K 6S 1E22 K 6S 1E26
334-40-11000-2125-3055-4121	NULATO D-6	64 56 9 64 55 30	158 40 50 158 39 1	K 6S 1E28 K 6S 1E34
334-40-11000-2125-3055-4127	NULATO D-6	64 55 38 64 53 25	158 42 24 158 39 46	K 6S 1E32 K 7S 1E 9
334-40-11000-2125-3055-4133	NULATO D-6	64 54 33 64 53 27	158 45 14 158 43 11	K 7S 1E 6 K 7S 1E 8
334-40-11000-2125-3055-4137	NULATO D-6	64 54 12 64 52 16	158 46 0 158 43 12	K 7S 1W12 K 7S 1E20
334-40-11000-2125-3055-4145	NULATO D-6	64 53 39 64 52 30	158 47 2 158 44 44	K 7S 1W12 K 7S 1E19
334-40-11000-2125-3055-4155	NULATO D-6	64 53 9 64 50 31	158 48 13 158 45 43	K 7S 1W14 K 7S 1W36
334-40-11000-2125-3055-4165	NULATO D-6	64 52 51 64 50 16	158 49 48 158 47 57	K 7S 1W15 K 7S 1W35
334-40-11000-2125-3055-4175	NULATO D-6	64 51 55 64 51 19	158 51 57 158 51 24	K 7S 1W21 K 7S 1W27
334-40-11000-2125-3055-4185	NULATO D-6	64 51 22 64 50 41	158 53 29 158 52 38	K 7S 1W28 K 7S 1W33
334-40-11000-2125-3055-4195	NULATO D-6	64 51 4 64 49 11	158 55 48 158 55 9	K 7S 1W30 K 8S 1W 5

Stream/lake	Map Sheet	Lat.	Long.	Legal
334-40-11000-2125-3055-4200	NULATO D-6	64 50 19 64 51 24	158 59 2 158 58 3	K 7S 2W36 K 7S 2W25
334-40-11000-2125-3055-4200-5009	NULATO D-6	64 51 8 64 51 21	158 59 6 158 59 41	K 7S 2W25 K 7S 2W25
334-40-11000-2125-3055-4220	NORTON BAY D-1	64 50 9 64 51 14	159 1 22 159 1 34	K 7S 2W35 K 7S 2W26
334-40-11000-2125-3055-4227	NORTON BAY D-1	64 49 38 64 48 59	159 3 8 159 2 0	K 8S 2W 3 K 8S 2W10
334-40-11000-2125-3055-4236	NORTON BAY D-1	64 48 32 64 50 21	159 5 23 159 6 31	K 8S 2W 9 K 7S 2W32
334-40-11000-2125-3055-4239	NORTON BAY D-1	64 47 47 64 46 44	159 5 58 159 2 33	K 8S 2W17 K 8S 2W22
334-40-11000-2125-3055-4242	NORTON BAY D-1	64 47 32 64 48 47	159 6 43 159 9 46	K 8S 2W17 K 8S 2W 7
334-40-11000-2125-3055-4248	NORTON BAY D-1	64 47 1 64 47 22	159 7 47 159 9 21	K 8S 2W20 K 8S 2W18
334-40-11000-2125-3055-4253	NORTON BAY D-1	64 46 28 64 45 27	159 8 35 159 5 10	K 8S 2W19 K 8S 2W33
334-40-11000-2125-3055-4258	NORTON BAY D-1	64 46 12 64 47 12	159 8 46 159 11 54	K 8S 2W30 K 8S 3W23
334-40-11000-2125-3055-4263	NORTON BAY C-1	64 45 0 64 44 36	159 11 51 159 10 57	K 8S 3W36 K 9S 3W 1
334-40-11000-2125-3055-4268	NORTON BAY D-1	64 45 34 64 46 27	159 10 30 159 13 54	K 8S 3W25 K 8S 3W23
334-40-11000-2125-3055-4269	NORTON BAY C-1	64 43 26 64 43 21	159 13 54 159 13 20	K 9S 3W10 K 9S 3W11
334-40-11000-2125-3055-4278	NORTON BAY C-1	64 43 19 64 43 54	159 14 5 159 17 25	K 9S 3W10 K 9S 3W 4
334-40-11000-2125-3055-4288	NORTON BAY C-1	64 43 13 64 42 23	159 14 13 159 16 24	K 9S 3W10 K 9S 3W16
334-40-11000-2125-3055-4299	NORTON BAY C-1	64 42 44 64 42 33	159 14 20 159 12 44	K 9S 3W15 K 9S 3W14
334-40-11000-2125-3073 Kateel River	KATEEL RIVER B-4 NORTON BAY D-1	65 27 12 64 53 57	157 37 31 159 18 13	K 1N 6E28 K 7S 3W 8
334-40-11000-2125-3073-4015 Honhosa River	KATEEL RIVER B-4	65 28 27 65 20 16	157 44 49 157 55 0	K 1N 5E24 K 2S 5E 6
334-40-11000-2125-3073-4100 Box River	KATEEL RIVER B-6	65 23 22 65 20 29	158 32 48 158 51 20	K 1S 2E19 K 2S 1W 3
334-40-11000-2125-3073-4145 Arvesta Creek	KATEEL RIVER A-6	65 9 0 65 7 22	158 47 25 158 46 17	K 4S 1W12 K 4S 1W24
334-40-11000-2125-3073-4200	NORTON BAY D-1	64 58 18 64 58 56	159 11 2 159 13 29	K 6S 3W13 K 6S 3W11
334-40-11000-2125-3073-4221	NORTON BAY D-1	64 55 18 64 53 19	159 15 42 159 15 13	K 6S 3W34 K 7S 3W15
334-40-11000-2125-3073-4221-5011	NORTON BAY D-1	64 55 7 64 55 6	159 14 53 159 12 33	K 6S 3W34 K 7S 3W 2
334-40-11000-2125-3131 Dagitti River	KATEEL RIVER C-2	65 33 34 65 36 58	156 56 19 156 54 19	K 2N 9E23 K 3N 9E36
334-40-11000-2125-3131-0010	KATEEL RIVER C-2	65 37 32	156 54 37	K 3N 9E25
334-40-11000-2125-3150 Dulbi Slough	KATEEL RIVER B-1	65 26 43 65 25 41	156 19 15 156 17 45	K 1N 12E35 K 1S 12E 1
334-40-11000-2125-3200 Cutoff Slough	KATEEL RIVER D-1 MELOZITNA D-6	65 52 26 65 58 39	156 15 1 155 49 56	K 6N 12E36 K 7N 14E25
334-40-11000-2125-3225 Dakli River	SHUNGNAK	66 0 0 66 14 59	156 15 12 156 19 54	K 7N 12E13 K 10N 12E21
334-40-11000-2125-3225-4025 Wheeler Creek	SHUNGNAK	66 9 54 66 16 57	156 18 42 156 32 9	K 9N 12E21 K 10N 11E 9
334-40-11000-2125-3355 Hogatza River	MELOZITNA D-5 HUGHES A-5	65 59 55 66 15 1	155 23 44 155 28 0	K 7N 16E24 K 10N 16E21
334-40-11000-2125-3355-4031 High Creek	HUGHES A-5 HUGHES A-6	66 8 40 66 7 40	155 26 48 155 40 36	K 9N 16E33 K 8N 15E 3
334-40-11000-2125-3355-4035 Caribou Creek	HUGHES A-5 HUGHES A-6	66 10 57 66 8 8	155 26 48 155 53 49	K 9N 16E16 K 9N 14E33
334-40-11000-2125-3355-4035-0030	HUGHES A-6	66 8 17	155 51 10	K 9N 14E34
334-40-11000-2125-3355-4035-5007 Wallick Creek	HUGHES A-6	66 9 54 66 11 18	155 31 28 155 33 57	K 9N 16E19 K 9N 15E13
334-40-11000-2125-3355-4035-5010 Dry Creek	HUGHES A-6	66 9 42 66 10 34	155 32 50 155 39 16	K 9N 16E19 K 9N 15E15

Stream/lake	Map Sheet	Lat.	Long.	Legal
334-40-11000-2125-3355-4045 Clear Creek	HUGHES A-5 HUGHES A-6	66 13 5 66 11 37	155 29 31 155 59 55	K 10N 16E32 K 9N 13E12
334-40-11000-2125-3355-4045-5036 Aloha Creek	HUGHES A-6	66 13 18 66 14 38	155 33 13 155 43 45	K 10N 15E36 K 10N 15E29
334-40-11000-2125-3355-4045-5036-6014	HUGHES A-6 HUGHES B-6	66 14 56 66 15 16	155 41 31 155 41 39	K 10N 15E21 K 10N 15E21
334-40-11000-2125-3355-4351 Klikhtentotzna Creek	HUGHES B-4 HUGHES C-4	66 21 1 66 37 35	154 44 28 154 45 1	K 11N 19E14 K 14N 19E10
334-40-11000-2125-3355-4351-5300	HUGHES C-4	66 32 46 66 35 8	154 42 37 154 32 12	K 13N 19E11 K 14N 20E28
334-40-11000-2125-3355-4351-5300-6039	HUGHES C-4	66 33 20 66 33 31	154 40 23 154 40 15	K 13N 19E 1 K 13N 19E 1
334-40-11000-2125-3355-4556	HUGHES C-3	66 43 7 66 43 33	154 7 55 154 6 1	K 15N 22E 9 K 15N 22E 3
334-40-11000-2125-3500 Indian River	MELOZITNA D-4 HUGHES A-1	65 52 10 66 1 1	154 24 4 153 28 7	K 5N 21E 3 K 7N 26E 7
334-40-11000-2125-3500-4027	MELOZITNA D-2	65 53 2 65 54 42	153 58 12 153 54 49	K 6N 23E35 K 6N 23E24
334-40-11000-2125-3500-4027-5011	MELOZITNA D-2	65 54 4 65 54 59	153 57 6 153 55 51	K 6N 23E23 K 6N 23E13
334-40-11000-2125-3500-4027-5011-6007	MELOZITNA D-2	65 54 40 65 54 58	153 56 39 153 57 14	K 6N 23E23 K 6N 23E14
334-40-11000-2125-3500-4035 Macaroni Creek	MELOZITNA D-2	65 54 12 65 56 21	153 46 33 153 46 42	K 6N 24E22 K 6N 24E10
334-40-11000-2125-3500-4035-5013	MELOZITNA D-2	65 55 0 65 55 41	153 45 48 153 46 59	K 6N 24E14 K 6N 24E15
334-40-11000-2125-3500-4041	MELOZITNA D-2	65 55 5 65 55 53	153 40 27 153 42 55	K 6N 25E18 K 6N 24E12
334-40-11000-2125-3500-4041-5010	MELOZITNA D-2	65 55 27 65 55 45	153 41 24 153 41 27	K 6N 25E18 K 6N 25E 7
334-40-11000-2125-3500-4060 Big Creek	MELOZITNA D-1	65 57 13 65 54 56	153 25 56 153 27 55	K 6N 26E 5 K 6N 26E18
334-40-11000-2125-3500-4070 Calamity Creek	MELOZITNA D-1	65 57 44 65 56 58	153 24 51 153 21 42	K 7N 26E33 K 6N 26E 3
334-40-11000-2125-3500-4080	MELOZITNA D-1	65 58 22 65 58 41	153 25 13 153 22 0	K 7N 26E29 K 7N 26E27
334-40-11000-2125-3500-4085	MELOZITNA D-1	65 58 45 65 58 40	153 25 29 153 28 33	K 7N 26E29 K 7N 26E30
334-40-11000-2125-3525 Batza River	MELOZITNA D-3 HUGHES A-4	65 57 5 66 2 53	154 25 45 154 36 31	K 6N 21E 3 K 8N 20E35
334-40-11000-2125-3575 Red Mountain Creek	HUGHES B-2	66 17 23 66 19 37	153 52 32 153 54 24	K 10N 23E 1 K 11N 23E26
334-40-11000-2125-3600 Kanuti River	BETTLES B-6 BETTLES A-5	66 26 49 66 12 22	152 59 51 152 2 33	F 19N 25W30 F 16N 21W17
334-40-11000-2125-3600-4100 Kanuti Kilolitna River	BETTLES A-5 TANANA D-4	66 12 21 65 58 6	152 2 33 151 49 36	F 16N 21W20 F 13N 20W 8
334-40-11000-2125-3661 Alatna River	BETTLES C-6 WISEMAN A-6	66 34 14 67 1 57	152 37 32 153 15 59	F 20N 24W11 K 19N 25E24
334-40-11000-2125-3661-4030 Sinyalak Creek	HUGHES C-1	66 42 39 66 44 47	153 2 55 153 5 47	K 15N 27E 9 K 16N 27E31
334-40-11000-2125-3661-4100 Malamute Fork Alatna River	SURVEY PASS A-1 WISEMAN A-6	67 1 56 67 6 37	153 15 58 152 44 5	K 19N 25E24 F 26N 24W 1
334-40-11000-2125-3661-4100-5025 Iniakuk River	SURVEY PASS A-1 SURVEY PASS B-1	67 5 31 67 15 45	153 4 59 153 15 59	K 20N 26E35 K 22N 25E34
334-40-11000-2125-3701 Henshaw (Sozhekla) Creek	BETTLES C-5 BETTLES D-6	66 33 12 66 58 27	152 13 21 152 44 45	F 20N 22W14 F 25N 24W24
334-40-11000-2125-3701-4080	BETTLES C-5	66 42 51 66 44 52	152 19 38 152 20 9	F 22N 22W21 F 22N 22W 9
334-40-11000-2125-3740 South Fork Koyukuk River	BETTLES C-4 CHANDALAR A-6	66 34 57 67 3 7	151 56 12 149 58 44	F 20N 21W 1 F 26N 11W28
334-40-11000-2125-3740-4020 Fish Creek	BETTLES C-4 BETTLES C-2	66 36 33 66 38 19	151 35 12 150 56 45	F 21N 19W36 F 21N 16W23
334-40-11000-2125-3740-4080 Jim River	BETTLES D-3 BETTLES D-1	66 47 26 66 54 30	151 12 1 150 7 1	F 23N 17W27 F 24N 12W15
334-40-11000-2125-3740-4080-5030 Prospect Creek	BETTLES D-2	66 47 27 66 46 59	150 44 31 150 32 35	F 23N 15W26 F 23N 14W35
334-40-11000-2125-3740-4080-5062 Douglas Creek	BETTLES D-2	66 51 23 66 51 26	150 33 56 150 31 41	F 24N 14W34 F 24N 14W35
334-40-11000-2125-3740-4180 Eagle Creek	BETTLES D-2	66 59 30 66 58 50	150 30 46 150 30 2	F 25N 14W13 F 25N 13W19

Stream/lake	Map Sheet	Lat.	Long.	Legal
334-40-11000-2125-3740-4280 Bear Creek	WISEMAN A-1	67 0 34 67 0 24	150 26 4 150 25 52	F 25N 13W 9 F 25N 13W 9
334-40-11000-2125-3841 John River	BETTLES D-4 WISEMAN B-5	66 54 51 67 26 10	151 39 3 152 4 25	F 24N 19W10 F 30N 20W 8
334-40-11000-2125-3871 Wild River	BETTLES D-3 WISEMAN B-4	66 57 7 67 27 58	151 28 18 151 35 36	F 25N 18W34 F 31N 18W33
334-40-11000-2125-3871-0010 Wild Lake	WISEMAN B-4	67 28 59	151 35 13	F 31N 18W28
334-40-11000-2125-3911 North Fork Koyukuk River	WISEMAN A-3 WISEMAN B-2	67 2 53 67 25 32	151 4 33 150 47 57	F 26N 16W28 F 30N 15W13
334-40-11000-2125-3912 Middle Fork Koyukuk River	WISEMAN A-3 CHANDALAR C-6	67 2 51 67 38 27	151 4 16 149 44 46	F 26N 16W28 F 33N 10W35
334-40-11000-2125-3912-0985	WISEMAN A-1	67 13 26	150 15 29	F 28N 12W30
334-40-11000-2125-3912-4070 Chapman Creek	WISEMAN A-1	67 5 41 67 5 50	150 29 16 150 27 54	F 26N 13W 7 F 26N 13W 8
334-40-11000-2125-3912-4084 Rosie Creek	WISEMAN A-1	67 11 53 67 11 44	150 17 35 150 17 10	F 27N 13W 1 F 27N 12W 6
334-40-11000-2125-3912-4100 Slate Creek	WISEMAN B-1 WISEMAN A-1	67 15 37 67 14 31	150 11 51 150 8 7	F 28N 12W 9 F 28N 12W23
334-40-11000-2125-3912-4112 Marion Creek	WISEMAN B-1	67 19 9 67 19 7	150 10 21 150 10 3	F 29N 12W23 F 29N 12W23
334-40-11000-2125-3912-4123 Wiseman Creek	WISEMAN B-1	67 24 32 67 24 50	150 6 7 150 7 46	F 30N 11W19 F 30N 12W24
334-40-11000-2125-3912-4128 Minnie Creek	WISEMAN B-1	67 25 13 67 24 56	150 6 1 150 1 42	F 30N 11W18 F 30N 11W21
334-40-11000-2125-3912-4135 Hammond River	WISEMAN B-1 WISEMAN C-1	67 27 37 67 39 15	150 1 59 150 1 16	F 30N 11W 5 F 33N 11W27
334-40-11000-2125-3912-4260 Bettles River	CHANDALAR C-6	67 38 27 67 37 51	149 44 45 149 43 27	F 33N 10W35 F 32N 10W 2
334-40-11000-2200 Kala Slough	NULATO C-2	64 43 26 64 37 19	156 55 52 156 44 36	K 9S 10E 7 K 10S 11E18
334-40-11000-2200-3050 Kala Creek	NULATO C-2 NULATO B-2	64 36 25 64 27 26	156 45 20 156 56 25	K 10S 11E19 K 12S 10E 7
334-40-11000-2200-3050-4055	NULATO C-2 NULATO B-2	64 30 4 64 29 23	156 51 19 156 50 14	K 11S 10E27 K 11S 10E34
334-40-11000-2200-3050-4065 Kalakaket Creek	NULATO B-2	64 28 14 64 26 39	156 53 45 156 53 59	K 12S 10E 8 K 12S 10E17
334-40-11000-2230 Yuki River	NULATO C-1 NULATO A-3	64 42 57 64 14 6	156 7 10 157 5 30	K 9S 14E17 K 14S 9E33
334-40-11000-2230-3009 Ruby Slough	NULATO C-1 RUBY C-6	64 42 3 64 43 59	156 5 25 155 34 35	K 9S 14E21 K 9S 16E 1
334-40-11000-2255 Melozitna River	RUBY D-5 MELOZITNA C-1	64 45 48 65 39 26	155 27 33 153 4 18	K 8S 17E29 K 3N 28E17
334-40-11000-2255-3025 Grayling Creek	RUBY D-6	64 49 33 64 50 24	155 35 41 155 41 51	K 8S 16E 3 K 7S 16E31
334-40-11000-2255-3035	RUBY D-6	64 50 52 64 53 23	155 33 0 155 36 50	K 7S 16E26 K 7S 16E10
334-40-11000-2255-3055	RUBY D-5	64 52 22 64 52 37	155 24 5 155 26 57	K 7S 17E22 K 7S 17E17
334-40-11000-2255-3055-4006	RUBY D-5	64 52 24 64 53 7	155 24 28 155 25 49	K 7S 17E22 K 7S 17E16
334-40-11000-2255-3065	RUBY D-5	64 53 15 64 54 20	155 21 8 155 24 41	K 7S 17E14 K 7S 17E 3
334-40-11000-2255-3075	RUBY D-5	64 55 43 64 55 32	155 20 13 155 23 13	K 6S 17E36 K 6S 17E34
334-40-11000-2255-3085	RUBY D-5	64 56 39 64 56 32	155 21 4 155 24 43	K 6S 17E26 K 6S 17E27
334-40-11000-2255-3100	RUBY D-5	64 57 55 64 56 49	155 16 5 155 11 56	K 6S 18E17 K 6S 18E27
334-40-11000-2255-3109	RUBY D-5	64 58 53 64 58 1	155 15 41 155 22 22	K 6S 18E 8 K 6S 17E14
334-40-11000-2255-3119	RUBY D-5	64 59 43 64 59 17	155 17 15 155 21 41	K 6S 18E 6 K 6S 17E11
334-40-11000-2255-3122	MELOZITNA A-5 RUBY D-5	65 0 26 64 59 1	155 15 55 155 10 51	K 5S 18E32 K 6S 18E10
334-40-11000-2255-3135 Fox Creek	MELOZITNA A-5	65 3 17 65 2 23	155 11 7 155 24 41	K 5S 18E15 K 5S 17E22
334-40-11000-2255-3135-4020	MELOZITNA A-5	65 3 22 65 3 47	155 19 45 155 20 47	K 5S 17E13 K 5S 17E11

Stream/lake	Map Sheet	Lat.	Long.	Legal
334-40-11000-2255-3142 Turnaround Creek	MELOZITNA A-5 RUBY D-4	65 4 50 64 59 46	155 10 51 154 56 51	K 5S 18E 3 K 6S 19E 2
334-40-11000-2255-3145	MELOZITNA A-5	65 5 4 65 6 10	155 10 0 155 11 11	K 5S 18E 2 K 4S 18E33
334-40-11000-2255-3145-4011	MELOZITNA A-5	65 5 44 65 5 44	155 10 20 155 12 8	K 4S 18E33 K 4S 18E32
334-40-11000-2255-3155	MELOZITNA A-5	65 6 3 65 7 24	155 6 18 155 6 16	K 4S 18E35 K 4S 18E23
334-40-11000-2255-3155-4009	MELOZITNA A-5	65 6 43 65 6 52	155 6 30 155 7 26	K 4S 18E26 K 4S 18E26
334-40-11000-2255-3155-4011	MELOZITNA A-5	65 7 1 65 7 16	155 6 20 155 7 6	K 4S 18E26 K 4S 18E23
334-40-11000-2255-3162	MELOZITNA A-5	65 6 13 65 4 59	155 3 31 155 1 34	K 4S 19E31 K 5S 19E 4
334-40-11000-2255-3168 Black Sand Creek	MELOZITNA A-5 MELOZITNA A-4	65 7 52 65 4 30	155 3 26 154 53 39	K 4S 19E19 K 5S 20E 7
334-40-11000-2255-3174 Hot Springs Creek	MELOZITNA A-4 MELOZITNA A-3	65 10 58 65 13 29	154 54 38 154 28 8	K 3S 19E35 K 3S 21E13
334-40-11000-2255-3174-4030	MELOZITNA A-4	65 6 53 65 5 38	154 44 42 154 43 48	K 4S 20E27 K 4S 20E34
334-40-11000-2255-3174-4030-5015	MELOZITNA A-4	65 6 6 65 5 48	154 43 47 154 43 8	K 4S 20E34 K 4S 20E35
334-40-11000-2255-3174-4040 Glacier Creek	MELOZITNA A-4	65 7 16 65 6 7	154 42 19 154 41 19	K 4S 20E23 K 4S 20E35
334-40-11000-2255-3174-4050	MELOZITNA A-4	65 8 20 65 7 47	154 40 31 154 37 47	K 4S 20E13 K 4S 21E19
334-40-11000-2255-3174-4070	MELOZITNA A-4	65 12 32 65 11 4	154 35 54 154 32 58	K 3S 21E20 K 3S 21E33
334-40-11000-2255-3174-4070-5015	MELOZITNA A-4	65 11 48 65 11 11	154 32 48 154 31 18	K 3S 21E27 K 3S 21E34
334-40-11000-2255-3175	MELOZITNA A-4	65 11 4 65 14 11	154 53 58 154 54 18	K 3S 19E35 K 3S 19E11
334-40-11000-2255-3180 Big Creek	MELOZITNA B-4	65 15 31 65 15 52	154 44 28 154 36 36	K 3S 20E 3 K 3S 21E 5
334-40-11000-2255-3195	MELOZITNA B-4	65 18 41 65 19 18	154 43 10 154 48 32	K 2S 20E14 K 2S 20E17
334-40-11000-2255-3208	MELOZITNA B-4	65 21 44 65 20 12	154 39 49 154 36 52	K 1S 20E36 K 2S 21E 8
334-40-11000-2255-3208-4007	MELOZITNA B-4	65 21 43 65 21 18	154 38 43 154 35 53	K 1S 21E31 K 1S 21E32
334-40-11000-2255-3215	MELOZITNA B-4	65 22 33 65 22 17	154 39 54 154 43 35	K 1S 20E25 K 1S 20E27
334-40-11000-2255-3222	MELOZITNA B-4	65 23 29 65 23 0	154 36 47 154 33 3	K 1S 21E20 K 1S 21E21
334-40-11000-2255-3222-4008	MELOZITNA B-4	65 23 28 65 22 25	154 36 13 154 34 16	K 1S 21E20 K 1S 21E28
334-40-11000-2255-3227	MELOZITNA B-4	65 25 4 65 26 14	154 35 41 154 37 35	K 1S 21E 8 K 1S 21E 6
334-40-11000-2255-3227-4011	MELOZITNA B-4	65 25 40 65 25 36	154 37 20 154 38 26	K 1S 21E 6 K 1S 21E 6
334-40-11000-2255-3238	MELOZITNA B-4	65 25 7 65 24 39	154 31 49 154 30 50	K 1S 21E10 K 1S 21E11
334-40-11000-2255-3245	MELOZITNA B-4	65 25 37 65 28 5	154 31 35 154 35 40	K 1S 21E 3 K 1N 21E19
334-40-11000-2255-3250	MELOZITNA B-3	65 25 55 65 25 16	154 27 55 154 25 58	K 1S 21E 1 K 1S 22E 7
334-40-11000-2255-3260	MELOZITNA B-3	65 27 17 65 26 24	154 25 48 154 24 31	K 1N 21E26 K 1N 21E36
334-40-11000-2255-3270	MELOZITNA B-3	65 27 36 65 26 29	154 24 12 154 22 28	K 1N 21E25 K 1N 22E31
334-40-11000-2255-3280	MELOZITNA B-3	65 29 1 65 28 36	154 19 42 154 18 26	K 1N 22E17 K 1N 22E21
334-40-11000-2255-3283	MELOZITNA B-3 MELOZITNA C-3	65 29 28 65 31 10	154 19 10 154 22 43	K 1N 22E16 K 1N 22E 6
334-40-11000-2255-3285	MELOZITNA C-3	65 30 0 65 31 12	154 18 31 154 19 32	K 1N 22E 9 K 1N 22E 5
334-40-11000-2255-3289	MELOZITNA C-3	65 30 13 65 31 20	154 13 57 154 12 4	K 1N 22E11 K 1N 22E 1
334-40-11000-2255-3289-4007	MELOZITNA C-3	65 30 38 65 31 2	154 13 39 154 14 0	K 1N 22E 2 K 1N 22E 2

Stream/lake	Map Sheet	Lat.	Long.	Legal
334-40-11000-2255-3300 Wolf Creek	MELOZITNA B-3	65 29 38 65 27 16	154 9 44 154 5 24	K 1N 23E18 K 1N 23E28
334-40-11000-2255-3320 Dome Creek	MELOZITNA C-3	65 30 50 65 30 9	154 3 34 154 2 0	K 1N 23E 3 K 1N 23E11
334-40-11000-2255-3329	MELOZITNA C-3	65 31 56 65 32 19	154 4 6 154 6 17	K 2N 23E34 K 2N 23E33
334-40-11000-2255-3329-4009	MELOZITNA C-3	65 32 5 65 31 59	154 5 53 154 6 53	K 2N 23E33 K 2N 23E32
334-40-11000-2255-3335	MELOZITNA C-3	65 31 59 65 33 16	154 3 26 154 5 56	K 2N 23E34 K 2N 23E21
334-40-11000-2255-3341	MELOZITNA C-3	65 32 18 65 33 37	154 2 17 154 1 28	K 2N 23E35 K 2N 23E23
334-40-11000-2255-3359	MELOZITNA C-2	65 34 29 65 36 15	153 47 23 153 47 51	K 2N 24E13 K 2N 24E 1
334-40-11000-2255-3390	MELOZITNA C-2 MELOZITNA C-1	65 37 25 65 36 25	153 30 3 153 27 40	K 3N 26E32 K 2N 26E 4
334-40-11000-2255-3401	MELOZITNA C-1	65 38 20 65 40 0	153 25 43 153 25 57	K 3N 26E27 K 3N 26E15
334-40-11000-2255-3401-4018	MELOZITNA C-1	65 39 38 65 39 50	153 24 50 153 23 46	K 3N 26E14 K 3N 26E14
334-40-11000-2255-3409	MELOZITNA C-1	65 38 0 65 39 46	153 24 8 153 22 20	K 3N 26E26 K 3N 26E13
334-40-11000-2255-3420 Little Melozitna River	MELOZITNA C-1 MELOZITNA B-1	65 38 21 65 28 30	153 11 19 153 20 52	K 3N 27E26 K 1N 27E19
334-40-11000-2255-3420-4011 Melozimoran Creek	MELOZITNA C-1	65 36 6 65 35 12	153 10 23 153 3 7	K 2N 27E 1 K 2N 28E 9
334-40-11000-2255-3420-4011-5010	MELOZITNA C-1	65 35 56 65 34 49	153 6 3 153 6 19	K 2N 28E 5 K 2N 28E17
334-40-11000-2255-3420-4018	MELOZITNA C-1	65 34 7 65 34 42	153 15 10 153 17 33	K 2N 27E16 K 2N 27E17
334-40-11000-2255-3420-4019	MELOZITNA C-1	65 34 1 65 32 54	153 14 32 153 11 39	K 2N 27E22 K 2N 27E26
334-40-11000-2255-3420-4020	MELOZITNA C-1	65 33 42 65 32 33	153 15 43 153 21 12	K 2N 27E21 K 2N 26E25
334-40-11000-2255-3420-4025	MELOZITNA C-1	65 32 43 65 31 26	153 16 18 153 13 25	K 2N 27E28 K 1N 27E 3
334-40-11000-2255-3420-4031	MELOZITNA C-1	65 31 45 65 30 38	153 18 52 153 15 3	K 2N 27E32 K 1N 27E 4
334-40-11000-2266 Big Creek	RUBY D-5	64 47 45 64 45 32	155 19 4 155 3 5	K 8S 17E13 K 8S 19E32
334-40-11000-2275	RUBY D-4	64 56 16 64 56 55	154 41 23 154 41 46	K 6S 21E30 K 6S 21E19
334-40-11000-2300 Nowitna River	RUBY D-3 RUBY A-3	64 55 35 64 4 15	154 16 10 154 16 8	K 6S 23E31 K 16S 23E26
334-40-11000-2300-3045	RUBY D-3 RUBY C-3	64 45 3 64 41 59	154 20 18 154 25 5	K 8S 22E35 K 9S 22E23
334-40-11000-2300-3080 Sulatna River	RUBY C-3 RUBY C-4	64 35 50 64 31 16	154 27 29 154 36 17	K 10S 22E28 K 11S 21E23
334-40-11000-2300-3100 Lost River	RUBY B-3	64 29 52 64 27 59	154 14 50 154 14 47	K 11S 23E34 K 12S 23E10
334-40-11000-2300-3203 Titna River	RUBY B-2	64 22 30 64 21 35	153 37 31 153 33 46	K 13S 26E12 K 13S 27E17
334-40-11000-2300-3277 Sulukna River	RUBY A-3	64 7 32 64 6 20	154 2 42 154 1 1	K 16S 24E 1 K 16S 24E13
334-40-11000-2302	RUBY D-3	64 55 39 64 56 7	154 15 57 154 8 39	K 6S 23E31 K 6S 23E26
334-40-11000-2405 Illinois Creek	MELOZITNA A-1 MELOZITNA B-1	65 11 4 65 17 12	153 4 32 153 6 55	K 3S 28E35 K 2S 28E28
334-40-11000-2405-3019 Wilson Creek	MELOZITNA B-1	65 17 13 65 17 50	153 6 55 153 7 42	K 2S 28E28 K 2S 28E21
334-40-11000-2405-3020 Golden Creek	MELOZITNA B-1	65 17 12 65 17 18	153 6 54 153 4 34	K 2S 28E28 K 2S 28E27
334-40-11000-2445 Tozitna River	TANANA A-5 TANANA C-3	65 8 13 65 33 16	152 24 43 151 22 40	F 4N 24W34 F 8N 19W 1
334-40-11000-2445-3091 Dagislakhna Creek	TANANA C-5	65 31 1 65 32 12	152 12 55 152 13 25	F 8N 23W14 F 8N 23W11
334-40-11000-2490 Tanana River	TANANA A-4 TANACROSS A-2	65 9 33 63 3 9	151 57 34 141 52 7	F 4N 22W23 C 15N 19E30
334-40-11000-2490-3060 Cosna River	KANTISHNA RIVER D-3 KANTISHNA RIVER C-4	64 51 42 64 42 52	151 24 16 151 34 46	F 1S 19W 5 F 2S 20W28

Stream/lake	Map Sheet	Lat.	Long.	Legal
334-40-11000-2490-3121	KANTISHNA RIVER D-1	64 58 18	150 28 17	F 2N 14W30
Baker Creek	TANANA A-1	65 5 18	150 17 16	F 3N 13W18
334-40-11000-2490-3121-4020	TANANA A-1	65 0 36	150 19 57	F 2N 14W11
Hutlinana Creek		65 9 40	150 8 28	F 4N 13W23
334-40-11000-2490-3140	FAIRBANKS D-6	64 45 42	149 57 52	F 2S 12W 9
Kantishna River	MT MC KINLEY D-4	63 51 58	151 33 18	F 12S 20W19
334-40-11000-2490-3140-4065	KANTISHNA RIVER B-1	64 27 16	150 18 41	F 5S 14W27
Toklat River	MT MC KINLEY D-1	63 48 47	150 17 2	F 13S 14W 4
334-40-11000-2490-3140-4065-5025	KANTISHNA RIVER B-1	64 21 9	150 12 54	F 6S 13W31
	FAIRBANKS A-6	64 11 31	149 58 24	F 8S 12W29
334-40-11000-2490-3140-4065-5025-6015	KANTISHNA RIVER B-1	64 19 24	150 7 31	F 7S 13W 9
		64 17 59	150 4 5	F 7S 13W23
334-40-11000-2490-3140-4065-5025-6040	FAIRBANKS A-6	64 12 1	149 57 41	F 8S 12W20
		64 11 52	149 54 26	F 8S 12W27
334-40-11000-2490-3140-4065-5070	KANTISHNA RIVER A-1	64 9 57	150 0 27	F 9S 13W 1
		64 8 59	150 1 16	F 9S 13W12
334-40-11000-2490-3140-4065-5079	FAIRBANKS A-6	64 9 28	149 59 17	F 9S 12W 6
Sushana River		64 0 32	149 53 16	F 10S 12W34
334-40-11000-2490-3140-4065-5085	MT MC KINLEY D-1	63 54 16	150 8 36	F 12S 13W 5
East Fort Toklat River		63 52 45	150 3 33	F 12S 13W15
334-40-11000-2490-3140-4075	KANTISHNA RIVER B-1	64 25 2	150 22 32	F 6S 14W 5
Clear Creek		64 19 24	150 17 8	F 7S 14W11
334-40-11000-2490-3140-4095	KANTISHNA RIVER B-2	64 15 33	150 35 3	F 7S 15W32
	KANTISHNA RIVER A-1	64 14 15	150 20 42	F 8S 14W 9
334-40-11000-2490-3140-4115	KANTISHNA RIVER A-2	64 5 31	150 41 52	F 9S 16W33
Bearpaw River	MT MC KINLEY C-2	63 42 53	150 53 59	F 14S 17W 8
334-40-11000-2490-3140-4115-5029	KANTISHNA RIVER A-2	64 0 6	150 47 9	F 10S 17W36
Flume Creek	MT MC KINLEY D-2	63 56 48	150 44 44	F 11S 16W20
334-40-11000-2490-3140-4115-5029-6019	MT MC KINLEY D-2	63 57 11	150 45 51	F 11S 16W19
		63 57 7	150 44 9	F 11S 16W20
334-40-11000-2490-3140-4115-5034	MT MC KINLEY D-2	63 58 47	150 49 33	F 11S 17W11
Bear Creek		63 58 20	150 57 4	F 11S 17W 7
334-40-11000-2490-3140-4115-5034-6011	MT MC KINLEY D-2	63 58 25	150 53 17	F 11S 17W 9
		63 57 39	150 54 47	F 11S 17W17
334-40-11000-2490-3140-4115-5034-6011-7006	MT MC KINLEY D-2	63 58 13	150 53 31	F 11S 17W 9
		63 57 57	150 54 49	F 11S 17W17
334-40-11000-2490-3140-4115-5035	MT MC KINLEY D-2	63 55 34	150 49 58	F 11S 17W26
Otter Creek		63 53 5	150 47 53	F 12S 17W12
334-40-11000-2490-3140-4115-5035-6011	MT MC KINLEY D-2	63 54 30	150 48 55	F 12S 17W 2
		63 53 49	150 48 12	F 12S 17W 1
334-40-11000-2490-3140-4115-5035-6020	MT MC KINLEY D-2	63 53 21	150 48 56	F 12S 17W11
		63 53 7	150 49 29	F 12S 17W11
334-40-11000-2490-3140-4115-5040	MT MC KINLEY D-2	63 54 16	150 53 34	F 12S 17W 4
		63 53 21	150 57 42	F 12S 17W 7
334-40-11000-2490-3140-4115-5044	MT MC KINLEY D-2	63 53 15	150 54 7	F 12S 17W 9
Moose Creek	MT MC KINLEY C-2	63 31 30	150 40 20	F 16S 16W16
334-40-11000-2490-3140-4115-5044-6005	MT MC KINLEY D-2	63 52 32	150 55 59	F 12S 17W17
		63 51 55	150 55 49	F 12S 17W20
334-40-11000-2490-3140-4115-5051	MT MC KINLEY D-2	63 50 22	150 53 38	F 12S 17W28
		63 49 53	150 53 9	F 12S 17W33
334-40-11000-2490-3140-4115-5057	MT MC KINLEY D-2	63 48 52	150 54 45	F 13S 17W 6
		63 47 36	150 54 2	F 13S 17W17
334-40-11000-2490-3140-4115-5057-6009	MT MC KINLEY D-2	63 48 16	150 54 29	F 13S 17W 7
		63 47 43	150 53 39	F 13S 17W17
334-40-11000-2490-3140-4115-5063	MT MC KINLEY D-2	63 46 57	150 56 17	F 13S 18W13
		63 46 14	150 54 17	F 13S 17W19
334-40-11000-2490-3140-4115-5069	MT MC KINLEY D-2	63 46 26	150 56 43	F 13S 18W24
		63 45 13	150 56 17	F 13S 18W25
334-40-11000-2490-3140-4115-5072	MT MC KINLEY C-2	63 43 35	150 58 12	F 14S 18W 2
Glacier Creek		63 40 16	150 59 35	F 14S 18W26
334-40-11000-2490-3140-4115-5076	MT MC KINLEY C-2	63 42 47	150 57 27	F 14S 18W12
Caribou Creek		63 40 28	150 56 1	F 14S 17W30
334-40-11000-2490-3140-4115-5078	MT MC KINLEY C-2	63 42 47	150 57 9	F 14S 18W12
		63 41 31	150 55 24	F 14S 17W19
334-40-11000-2490-3140-4115-5084	MT MC KINLEY C-2	63 42 47	150 55 16	F 14S 17W 7
Rock Creek		63 41 42	150 53 30	F 14S 17W17
334-40-11000-2490-3140-4145	MT MC KINLEY D-4	63 51 58	151 33 19	F 12S 20W19
Mckinley River		63 47 8	151 38 51	F 13S 21W17
334-40-11000-2490-3140-4146	MT MC KINLEY D-4	63 52 0	151 33 17	F 12S 20W19
Birch Creek	MT MC KINLEY B-4	63 28 23	151 51 3	F 17S 22W 6

Stream/lake	Map Sheet	Lat.	Long.	Legal
334-40-11000-2490-3140-4146-5010 Muddy River	MT MC KINLEY D-4 MT MC KINLEY D-5	63 53 9 63 53 28	151 35 43 152 5 44	F 12S 21W11 F 12S 23W 8
334-40-11000-2490-3140-4146-5010-0010 Minchumina, Lake	MT MC KINLEY D-5	63 54 12	152 12 58	F 12S 24W 2
334-40-11000-2490-3140-4146-5010-6020	MT MC KINLEY D-4 KANTISHNA RIVER A-4	63 59 2 64 6 55	151 38 13 151 30 25	F 11S 21W 3 F 9S 20W20
334-40-11000-2490-3140-4146-5010-6020-7020	KANTISHNA RIVER A-4 KANTISHNA RIVER A-3	64 4 9 64 5 27	151 31 54 151 28 57	F 10S 20W 7 F 9S 20W33
334-40-11000-2490-3140-4146-5010-6045 Foraker River	MT MC KINLEY D-5 MT MC KINLEY B-4	63 53 26 63 27 15	152 5 42 151 52 24	F 12S 23W 8 F 17S 23W12
334-40-11000-2490-3140-4146-5010-6045-7810 White Creek	MT MC KINLEY B-4	63 27 14 63 24 34	151 52 26 151 55 31	F 17S 23W12 F 17S 23W27
334-40-11000-2490-3140-4146-5700 Hult Creek	MT MC KINLEY B-4	63 28 23 63 24 43	151 51 3 151 50 0	F 17S 22W 6 F 17S 22W30
334-40-11000-2490-3151 Tolovana River	FAIRBANKS D-6 LIVENGOOD B-4	64 51 3 65 26 58	149 49 50 148 38 27	F 1S 11W 6 F 7N 5W 7
334-40-11000-2490-3151-4010	FAIRBANKS D-6	64 52 47 64 54 35	149 47 36 149 45 9	F 1N 11W28 F 1N 11W15
334-40-11000-2490-3151-4020 Chatanika River	LIVENGOOD A-5 CIRCLE B-5	65 5 18 65 17 33	149 17 53 146 23 37	F 3N 9W13 F 5N 7E 6
334-40-11000-2490-3151-4020-5070 Shovel Creek	LIVENGOOD A-3	65 1 40 65 1 25	148 24 18 148 25 33	F 2N 4W 5 F 2N 4W 6
334-40-11000-2490-3151-4020-5080	LIVENGOOD A-3	65 1 31 65 1 20	148 21 0 148 21 37	F 2N 4W 3 F 2N 4W 9
334-40-11000-2490-3151-4020-5090	LIVENGOOD A-3	65 1 50 65 1 26	148 14 56 148 15 4	F 2N 3W 6 F 2N 3W 6
334-40-11000-2490-3151-4020-5093	LIVENGOOD A-3	65 1 53 65 2 15	148 14 26 148 14 24	F 2N 3W 6 F 3N 3W31
334-40-11000-2490-3151-4020-5099	LIVENGOOD A-3	65 2 6 65 2 17	148 10 31 148 10 22	F 2N 3W 4 F 3N 3W33
334-40-11000-2490-3151-4020-5103	LIVENGOOD A-3	65 2 4 65 2 27	148 9 18 148 9 33	F 2N 3W 4 F 3N 3W33
334-40-11000-2490-3151-4020-5110	LIVENGOOD A-3	65 2 10 65 1 52	148 5 41 148 5 2	F 2N 3W 2 F 2N 3W 2
334-40-11000-2490-3151-4020-5115 Hayes Creek	LIVENGOOD A-3	65 2 53 65 3 1	148 4 7 148 4 45	F 3N 3W36 F 3N 3W36
334-40-11000-2490-3151-4020-5120	LIVENGOOD A-3	65 3 2 65 2 28	148 1 47 148 2 3	F 3N 2W31 F 3N 2W31
334-40-11000-2490-3151-4020-5126	LIVENGOOD A-3	65 2 46 65 2 8	148 0 30 148 0 12	F 3N 2W32 F 2N 2W 5
334-40-11000-2490-3151-4020-5140 Sargent Creek	LIVENGOOD A-2	65 3 13 65 2 58	147 50 12 147 50 52	F 3N 1W30 F 3N 2W36
334-40-11000-2490-3151-4020-5165 Poker Creek	LIVENGOOD A-1	65 8 13 65 9 1	147 28 52 147 28 49	F 4N 1E35 F 4N 1E26
334-40-11000-2490-3151-4020-5170 PILOT CREEK	LIVENGOOD A-1	65 8 42 65 8 19	147 25 20 147 24 21	F 4N 2E30 F 4N 2E30
334-40-11000-2490-3151-4020-5180 Kokomo Creek	LIVENGOOD A-1	65 10 39 65 10 31	147 17 10 147 16 31	F 4N 2E14 F 4N 2E14
334-40-11000-2490-3151-4020-5185 Crooked Creek	LIVENGOOD A-1	65 11 59 65 12 37	147 13 29 147 13 43	F 4N 3E 6 F 5N 2E36
334-40-11000-2490-3151-4020-5191 Belle Creek	LIVENGOOD A-1	65 12 25 65 12 48	147 11 2 147 11 38	F 4N 3E 5 F 5N 3E31
334-40-11000-2490-3151-4020-5201 Long Creek	LIVENGOOD A-1	65 13 12 65 13 42	147 4 20 147 4 21	F 5N 3E35 F 5N 3E26
334-40-11000-2490-3151-4020-5216 Flat Creek	CIRCLE A-6	65 13 43 65 13 8	146 52 49 146 52 1	F 5N 4E26 F 5N 4E35
334-40-11000-2490-3151-4020-5235 U.S. Creek	CIRCLE B-6	65 15 48 65 16 13	146 43 32 146 43 31	F 5N 5E16 F 5N 5E 9
334-40-11000-2490-3151-4020-5248	CIRCLE B-6	65 15 52 65 15 41	146 43 0 146 42 40	F 5N 5E16 F 5N 5E15
334-40-11000-2490-3151-4020-5252 Cassiar Creek	CIRCLE B-6	65 16 12 65 16 0	146 41 56 146 41 48	F 5N 5E10 F 5N 5E15
334-40-11000-2490-3151-4020-5259 Cripple Creek	CIRCLE B-6	65 16 26 65 16 56	146 38 29 146 38 44	F 5N 5E12 F 5N 5E11
334-40-11000-2490-3151-4020-5276 Modoc Creek	CIRCLE B-6	65 16 49 65 16 36	146 34 30 146 33 2	F 5N 6E 8 F 5N 6E 8
334-40-11000-2490-3151-4020-5283 Caribou Creek	CIRCLE B-6	65 17 13 65 17 40	146 32 34 146 32 44	F 5N 6E 5 F 5N 6E 5
334-40-11000-2490-3151-4020-5286	CIRCLE B-6	65 17 19 65 17 5	146 32 7 146 31 37	F 5N 6E 4 F 5N 6E 4

Stream/lake	Map Sheet	Lat.	Long.	Legal
334-40-11000-2490-3151-4020-5293 Sourdough Creek	CIRCLE B-5	65 17 9 65 20 18	146 28 55 146 28 16	F 5N 6E 3 F 6N 6E23
334-40-11000-2490-3151-4020-5293-6012 Ruby Creek	CIRCLE B-5	65 18 4 65 18 8	146 28 34 146 28 27	F 6N 6E34 F 6N 6E34
334-40-11000-2490-3151-4020-5300	CIRCLE B-5	65 17 40 65 17 19	146 26 29 146 25 39	F 5N 6E 2 F 5N 6E 1
334-40-11000-2490-3151-4020-5305 Tough Luck Creek	CIRCLE B-5	65 17 50 65 17 54	146 25 27 146 25 29	F 6N 6E36 F 6N 6E36
334-40-11000-2490-3151-4021	FAIRBANKS D-6	64 54 41 64 55 1	149 51 42 149 50 42	F 1N 11W18 F 1N 11W17
334-40-11000-2490-3151-4031	FAIRBANKS D-6	64 55 54 64 56 15	149 48 58 149 49 31	F 1N 11W 8 F 1N 11W 5
334-40-11000-2490-3151-4041	FAIRBANKS D-6	64 56 25 64 56 40	149 46 11 149 47 52	F 1N 11W 3 F 1N 11W 4
334-40-11000-2490-3151-4501 West Fork Tolovana River	LIVENGOOD B-4	65 26 59 65 27 52	148 38 26 148 39 51	F 7N 5W 7 F 7N 5W 6
334-40-11000-2490-3183	FAIRBANKS D-5 LIVENGOOD A-6	64 55 26 65 0 33	149 16 59 149 32 56	F 1N 9W12 F 2N 10W10
334-40-11000-2490-3200 Nenana River	FAIRBANKS C-5 HEALY D-5	64 33 54 63 54 41	149 6 16 149 0 45	F 4S 8W14 F 11S 7W31
334-40-11000-2490-3200-4021	FAIRBANKS B-5	64 29 41 64 28 58	149 14 53 149 14 42	F 5S 9W12 F 5S 9W13
334-40-11000-2490-3200-4028 Teklanika River	FAIRBANKS B-5 FAIRBANKS B-6	64 28 17 64 16 34	149 19 5 149 43 54	F 5S 9W22 F 7S 11W28
334-40-11000-2490-3200-4028-5025	FAIRBANKS B-5	64 26 52 64 25 32	149 21 30 149 23 31	F 5S 9W28 F 6S 9W 5
334-40-11000-2490-3200-4071 Little Panguingue Creek	HEALY D-5	63 57 14 63 56 49	149 3 58 149 4 13	F 11S 8W23 F 11S 8W23
334-40-11000-2490-3200-4075 Panguingue Creek	HEALY D-5	63 56 29 63 54 49	149 3 25 149 4 58	F 11S 8W23 F 11S 8W34
334-40-11000-2490-3200-4079	HEALY D-5	63 55 28 63 54 52	149 1 53 149 2 56	F 11S 8W36 F 11S 8W35
334-40-11000-2490-3200-4086 Lignite Springs	HEALY D-5	63 55 11 63 54 19	149 1 44 149 1 7	F 11S 8W36 F 12S 8W 1
334-40-11000-2490-3200-4086-5010 K-Dog Creek	HEALY D-5	63 54 52 63 54 37	149 1 12 149 1 12	F 11S 8W36 F 12S 8W 1
334-40-11000-2490-3200-4115 Julius Creek	FAIRBANKS B-5	64 28 53 64 26 43	149 8 5 149 6 29	F 5S 8W16 F 5S 8W34
334-40-11000-2490-3200-4115-5010 Clear Creek	FAIRBANKS B-5	64 26 43 64 24 40	149 6 30 149 8 21	F 5S 8W34 F 6S 8W 9
334-40-11000-2490-3200-4115-5010-6011 Glacier Creek	FAIRBANKS B-5	64 25 9 64 24 2	149 7 30 149 7 14	F 6S 8W 3 F 6S 8W15
334-40-11000-2490-3200-4115-5010-6011-7010 Wood Creek	FAIRBANKS B-5	64 24 2 64 22 9	149 7 13 149 9 24	F 6S 8W15 F 6S 8W28
334-40-11000-2490-3200-4140	FAIRBANKS B-5	64 26 41 64 23 55	149 10 53 149 11 59	F 5S 8W32 F 6S 8W18
334-40-11000-2490-3200-4140-5010 Seventeenmile Slough	FAIRBANKS B-5	64 26 0 64 24 5	149 11 24 149 13 50	F 5S 8W32 F 6S 9W13
334-40-11000-2490-3200-4161	FAIRBANKS B-5	64 23 50 64 24 32	149 10 4 149 9 23	F 6S 8W17 F 6S 8W 9
334-40-11000-2490-3200-4220 June Creek	FAIRBANKS A-5	64 8 32 64 7 35	149 14 41 149 15 29	F 9S 9W14 F 9S 9W23
334-40-11000-2490-3200-4220-5016 Bear Creek	FAIRBANKS A-5	64 8 10 64 8 3	149 14 34 149 14 53	F 9S 9W14 F 9S 9W14
334-40-11000-2490-3290 Salchaket Slough	FAIRBANKS C-3 FAIRBANKS C-1	64 45 0 64 38 27	148 0 29 147 15 6	F 2S 2W 8 F 3S 2E24
334-40-11000-2490-3290-4010 Clear Creek	FAIRBANKS C-2	64 44 30 64 42 15	147 54 45 147 48 33	F 2S 2W15 F 2S 1W32
334-40-11000-2490-3290-4020	FAIRBANKS C-2 FAIRBANKS C-1	64 44 17 64 41 39	147 40 25 147 27 58	F 2S 1W13 F 2S 1E36
334-40-11000-2490-3290-4020-5010 McDonald Creek	FAIRBANKS C-2	64 42 27 64 40 26	147 36 17 147 33 37	F 2S 1E29 F 3S 1E 9
334-40-11000-2490-3290-4030	FAIRBANKS C-2 FAIRBANKS C-1	64 44 4 64 42 4	147 37 23 147 27 56	F 2S 1E18 F 2S 1E36
334-40-11000-2490-3290-4030-5030	FAIRBANKS C-1	64 42 3 64 37 44	147 27 56 147 19 33	F 2S 1E36 F 3S 2E27
334-40-11000-2490-3301 Chena River	FAIRBANKS D-2 CIRCLE A-5	64 47 46 65 1 33	147 54 38 146 12 31	F 1S 2W27 F 2N 8E 6
334-40-11000-2490-3301-4010 Chena Slough	FAIRBANKS D-1	64 50 31 64 48 54	147 28 51 147 24 35	F 1S 1E11 F 1S 2E19

Stream/lake	Map Sheet	Lat.	Long.	Legal
334-40-11000-2490-3301-4015	FAIRBANKS D-2	64 50 35	147 48 24	F 1S 1W 8
Noyes Slough		64 50 54	147 42 35	F 1S 1W10
334-40-11000-2490-3301-4035	FAIRBANKS D-1	64 49 52	147 2 22	F 1S 3E13
Mullen Slough	BIG DELTA D-6	64 50 24	146 59 0	F 1S 4E 8
334-40-11000-2490-3301-4040	BIG DELTA D-6	64 50 19	146 56 0	F 1S 4E10
Horner Creek		64 49 45	146 53 21	F 1S 4E14
334-40-11000-2490-3301-4044	BIG DELTA D-6	64 50 47	146 55 34	F 1S 4E10
		64 50 51	146 54 53	F 1S 4E10
334-40-11000-2490-3301-4045	BIG DELTA D-6	64 50 53	146 55 11	F 1S 4E10
		64 51 13	146 53 50	F 1S 4E 2
334-40-11000-2490-3301-4048	BIG DELTA D-6	64 50 56	146 53 16	F 1S 4E11
		64 50 35	146 52 1	F 1S 4E12
334-40-11000-2490-3301-4048-5003	BIG DELTA D-6	64 50 59	146 53 7	F 1S 4E 2
		64 51 24	146 52 59	F 1S 4E 2
334-40-11000-2490-3301-4060	BIG DELTA D-6	64 51 32	146 47 20	F 1S 5E 5
Hunts Creek		64 51 15	146 45 53	F 1S 5E 4
334-40-11000-2490-3301-4063	BIG DELTA D-6	64 52 9	146 46 18	F 1N 5E32
Flat Creek		64 52 47	146 46 43	F 1N 5E29
334-40-11000-2490-3301-4071	BIG DELTA D-6	64 53 1	146 43 1	F 1N 5E27
		64 54 13	146 44 0	F 1N 5E21
334-40-11000-2490-3301-4078	BIG DELTA D-6	64 53 5	146 40 18	F 1N 5E26
South Fork Chena River		64 50 5	146 30 43	F 1S 6E15
334-40-11000-2490-3301-4085	BIG DELTA D-6	64 54 1	146 37 25	F 1N 5E24
Colorado Creek		64 54 54	146 38 11	F 1N 5E13
334-40-11000-2490-3301-4086	BIG DELTA D-6	64 54 2	146 37 9	F 1N 6E19
		64 53 37	146 36 48	F 1N 6E19
334-40-11000-2490-3301-4093	BIG DELTA D-6	64 53 57	146 34 5	F 1N 6E20
		64 53 57	146 31 30	F 1N 6E21
334-40-11000-2490-3301-4093-5009	BIG DELTA D-6	64 54 35	146 32 37	F 1N 6E16
		64 55 4	146 32 53	F 1N 6E16
334-40-11000-2490-3301-4099	BIG DELTA D-6	64 54 18	146 31 23	F 1N 6E21
Fourmile Creek		64 55 11	146 30 18	F 1N 6E15
334-40-11000-2490-3301-4102	BIG DELTA D-5	64 54 4	146 29 50	F 1N 6E22
	BIG DELTA D-6	64 53 33	146 30 59	F 1N 6E27
334-40-11000-2490-3301-4110	BIG DELTA D-5	64 53 45	146 25 3	F 1N 7E19
Crawford Creek		64 53 26	146 25 3	F 1N 7E30
334-40-11000-2490-3301-4114	BIG DELTA D-5	64 53 48	146 24 40	F 1N 7E19
Mastadon Creek		64 53 34	146 23 41	F 1N 7E19
334-40-11000-2490-3301-4114-5001	BIG DELTA D-5	64 53 49	146 24 40	F 1N 7E19
		64 53 56	146 24 24	F 1N 7E19
334-40-11000-2490-3301-4114-5003	BIG DELTA D-5	64 53 50	146 24 16	F 1N 7E19
		64 53 58	146 24 8	F 1N 7E19
334-40-11000-2490-3301-4120	BIG DELTA D-5	64 54 9	146 21 15	F 1N 7E20
		64 53 35	146 21 9	F 1N 7E20
334-40-11000-2490-3301-4124	BIG DELTA D-5	64 54 18	146 20 38	F 1N 7E21
Rock Creek		64 53 58	146 19 41	F 1N 7E21
334-40-11000-2490-3301-4130	BIG DELTA D-5	64 55 18	146 19 27	F 1N 7E16
		64 55 18	146 16 21	F 1N 7E14
334-40-11000-2490-3301-4140	BIG DELTA D-5	64 56 29	146 15 6	F 1N 7E 2
		64 57 20	146 0 15	F 2N 9E31
334-40-11000-2490-3301-4140-5009	BIG DELTA D-5	64 56 28	146 13 37	F 1N 7E 1
East Fork Chena River		64 56 52	146 12 58	F 1N 7E 1
334-40-11000-2490-3301-4140-5019	BIG DELTA D-5	64 56 59	146 6 59	F 1N 8E 4
		64 57 47	146 6 49	F 2N 8E34
334-40-11000-2490-3301-4140-5026	BIG DELTA D-5	64 56 57	146 3 41	F 1N 8E 2
Munson Creek		64 55 48	146 1 47	F 1N 8E12
334-40-11000-2490-3301-4251	CIRCLE A-5	65 1 21	146 12 32	F 2N 8E 7
Angel Creek		65 1 47	146 13 30	F 2N 7E 1
334-40-11000-2490-3315	FAIRBANKS C-1	64 43 18	147 19 21	F 2S 2E22
Piledriver Slough		64 34 15	147 4 22	F 4S 3E14
334-40-11000-2490-3315-4009	FAIRBANKS C-1	64 43 11	147 13 43	F 2S 3E30
Moose Creek		64 42 40	147 6 34	F 2S 3E27
334-40-11000-2490-3315-4009-5020	FAIRBANKS C-1	64 42 40	147 6 34	F 2S 3E27
French Creek		64 39 41	147 1 36	F 3S 4E18
334-40-11000-2490-3315-4010	FAIRBANKS C-1	64 40 17	147 8 57	F 3S 3E 9
Twentythree Mile Slough		64 36 50	147 8 44	F 3S 3E33
334-40-11000-2490-3325	FAIRBANKS C-1	64 31 45	147 0 17	F 4S 4E31
Little Salcha River	BIG DELTA C-6	64 32 11	146 41 19	F 4S 5E26
334-40-11000-2490-3329	BIG DELTA B-6	64 28 1	146 58 40	F 5S 4E21
Salcha River	BIG DELTA D-2	64 48 48	144 32 55	F 1S 16E21

Stream/lake	Map Sheet	Lat.	Long.	Legal
334-40-11000-2490-3329-4010	BIG DELTA B-6	64 28 37	146 53 27	F 5S 4E14
		64 28 22	146 51 25	F 5S 4E24
334-40-11000-2490-3329-4050	BIG DELTA B-6	64 29 21	146 33 33	F 5S 6E 9
Redmond Creek		64 27 32	146 31 28	F 5S 6E27
334-40-11000-2490-3329-4060	BIG DELTA C-5	64 30 54	146 23 49	F 5S 7E 5
McCoy Creek	BIG DELTA B-5	64 29 25	146 20 33	F 5S 7E10
334-40-11000-2490-3329-4063	BIG DELTA C-5	64 31 14	146 23 16	F 4S 7E32
		64 31 32	146 23 40	F 4S 7E32
334-40-11000-2490-3329-4063-5003	BIG DELTA C-5	64 31 27	146 23 20	F 4S 7E32
		64 31 36	146 23 2	F 4S 7E32
334-40-11000-2490-3329-4070	BIG DELTA C-5	64 32 11	146 19 12	F 4S 7E27
Koepke Slough		64 32 13	146 16 59	F 4S 7E26
334-40-11000-2490-3329-4070-5020	BIG DELTA C-5	64 31 58	146 17 13	F 4S 7E26
		64 32 22	146 16 9	F 4S 7E26
334-40-11000-2490-3329-4070-5020-6004	BIG DELTA C-5	64 31 46	146 16 40	F 4S 7E35
Twentyfive Mile Creek		64 31 20	146 15 7	F 4S 7E36
334-40-11000-2490-3329-4079	BIG DELTA C-5	64 33 8	146 15 40	F 4S 7E24
Ninetyeight Creek		64 34 5	146 18 0	F 4S 7E14
334-40-11000-2490-3329-4084	BIG DELTA C-5	64 34 45	146 9 30	F 4S 8E 9
		64 34 49	146 7 17	F 4S 8E10
334-40-11000-2490-3329-4088	BIG DELTA C-5	64 35 15	146 7 35	F 4S 8E10
Flat Creek		64 34 23	146 4 20	F 4S 8E14
334-40-11000-2490-3329-4092	BIG DELTA C-4	64 38 2	145 54 51	F 3S 9E22
Deep Creek		64 36 49	145 53 1	F 3S 9E35
334-40-11000-2490-3329-4092-5013	BIG DELTA C-4	64 37 9	145 53 1	F 3S 9E26
		64 37 3	145 52 50	F 3S 9E35
334-40-11000-2490-3329-4095	BIG DELTA C-4	64 38 36	145 52 42	F 3S 9E23
Butte Creek		64 39 34	145 51 28	F 3S 9E13
334-40-11000-2490-3329-4106	BIG DELTA C-4	64 39 0	145 47 28	F 3S 10E17
		64 39 56	145 38 30	F 3S 10E12
334-40-11000-2490-3329-4111	BIG DELTA C-4	64 40 1	145 42 28	F 3S 10E10
Caribou Creek		64 40 47	145 42 47	F 3S 10E 3
334-40-11000-2490-3329-4130	BIG DELTA C-3	64 38 41	145 29 50	F 3S 11E22
		64 38 3	145 29 23	F 3S 11E23
334-40-11000-2490-3329-4133	BIG DELTA C-3	64 38 37	145 28 17	F 3S 11E23
Goose Creek		64 39 20	145 27 55	F 3S 11E14
334-40-11000-2490-3329-4138	BIG DELTA C-3	64 39 5	145 25 36	F 3S 12E18
South Fork Camp Creek		64 38 12	145 25 33	F 3S 12E19
334-40-11000-2490-3329-4144	BIG DELTA C-3	64 38 35	145 23 4	F 3S 12E20
		64 38 19	145 21 49	F 3S 12E20
334-40-11000-2490-3329-4144-5006	BIG DELTA C-3	64 38 35	145 22 41	F 3S 12E20
		64 38 22	145 22 31	F 3S 12E20
334-40-11000-2490-3329-4147	BIG DELTA C-3	64 38 58	145 20 9	F 3S 12E16
North Fork Salcha River		64 40 58	145 17 32	F 3S 12E 2
334-40-11000-2490-3329-4147-5010	BIG DELTA C-3	64 39 44	145 18 46	F 3S 12E10
		64 39 50	145 17 58	F 3S 12E10
334-40-11000-2490-3329-4150	BIG DELTA C-3	64 38 37	145 19 44	F 3S 12E22
		64 38 24	145 19 45	F 3S 12E21
334-40-11000-2490-3329-4153	BIG DELTA C-3	64 38 46	145 18 52	F 3S 12E22
		64 38 57	145 18 26	F 3S 12E15
334-40-11000-2490-3329-4155	BIG DELTA C-3	64 38 45	145 18 45	F 3S 12E22
		64 38 51	145 18 20	F 3S 12E15
334-40-11000-2490-3329-4158	BIG DELTA C-3	64 38 8	145 16 38	F 3S 12E23
		64 37 56	145 16 43	F 3S 12E26
334-40-11000-2490-3329-4162	BIG DELTA C-3	64 37 59	145 15 31	F 3S 12E25
		64 37 34	145 15 38	F 3S 12E25
334-40-11000-2490-3329-4168	BIG DELTA C-3	64 37 46	145 14 28	F 3S 12E25
		64 37 33	145 14 37	F 3S 12E25
334-40-11000-2490-3329-4175	BIG DELTA C-3	64 37 37	145 11 41	F 3S 13E29
		64 37 24	145 9 51	F 3S 13E29
334-40-11000-2490-3329-4175-5011	BIG DELTA C-3	64 37 42	145 10 46	F 3S 13E29
		64 37 59	145 10 47	F 3S 13E29
334-40-11000-2490-3329-4178	BIG DELTA C-3	64 37 24	145 10 48	F 3S 13E29
		64 37 9	145 10 30	F 3S 13E29
334-40-11000-2490-3329-4182	BIG DELTA C-3	64 37 23	145 8 18	F 3S 13E28
		64 37 15	145 7 47	F 3S 13E28
334-40-11000-2490-3329-4188	BIG DELTA C-3	64 38 5	145 7 17	F 3S 13E22
		64 38 4	145 6 16	F 3S 13E22
334-40-11000-2490-3329-4191	BIG DELTA C-3	64 38 31	145 4 41	F 3S 13E23
Stone Boys Tent Creek		64 38 46	145 4 41	F 3S 13E23

Stream/lake	Map Sheet	Lat.	Long.	Legal
334-40-11000-2490-3329-4194	BIG DELTA C-3	64 38 13 64 37 55	145 3 59 145 4 7	F 3S 13E23 F 3S 13E26
334-40-11000-2490-3329-4198	BIG DELTA C-3	64 38 29 64 38 12	145 2 57 145 2 28	F 3S 13E24 F 3S 13E24
334-40-11000-2490-3329-4201	BIG DELTA C-3	64 39 2 64 39 6	145 2 26 145 3 5	F 3S 13E13 F 3S 13E13
334-40-11000-2490-3329-4206 Lower Boulder Creek	BIG DELTA C-3 BIG DELTA C-2	64 39 3 64 38 54	145 1 15 144 58 49	F 3S 14E18 F 3S 14E17
334-40-11000-2490-3329-4209	BIG DELTA C-3	64 39 13 64 39 13	145 1 13 145 1 52	F 3S 14E18 F 3S 13E13
334-40-11000-2490-3329-4211 Maiden Creek	BIG DELTA C-2	64 39 30 64 40 2	144 58 8 144 58 40	F 3S 14E17 F 3S 14E 8
334-40-11000-2490-3329-4220 Upper Boulder Creek	BIG DELTA C-2	64 39 36 64 39 18	144 56 20 144 56 27	F 3S 14E16 F 3S 14E16
334-40-11000-2490-3329-4222	BIG DELTA C-2	64 39 34 64 39 40	144 56 6 144 54 19	F 3S 14E16 F 3S 14E15
334-40-11000-2490-3329-4234	BIG DELTA C-2	64 40 47 64 40 1	144 52 42 144 52 23	F 3S 14E 2 F 3S 14E11
334-40-11000-2490-3329-4234-5003	BIG DELTA C-2	64 40 42 64 41 41	144 52 35 144 52 17	F 3S 14E 2 F 2S 14E35
334-40-11000-2490-3329-4235	BIG DELTA C-2	64 40 51 64 42 10	144 52 43 144 51 55	F 3S 14E 2 F 2S 14E35
334-40-11000-2490-3329-4235-5010	BIG DELTA C-2	64 41 46 64 41 30	144 53 2 144 52 38	F 2S 14E35 F 2S 14E35
334-40-11000-2490-3329-4240 Porcupine Creek	BIG DELTA C-2	64 42 11 64 40 57	144 51 26 144 50 23	F 2S 14E36 F 3S 14E 1
334-40-11000-2490-3329-4242	BIG DELTA C-2	64 42 11 64 41 43	144 51 22 144 49 50	F 2S 14E36 F 2S 14E36
334-40-11000-2490-3329-4249	BIG DELTA C-2	64 42 8 64 42 49	144 48 48 144 49 41	F 2S 15E31 F 2S 14E25
334-40-11000-2490-3329-4252	BIG DELTA C-2	64 42 8 64 41 41	144 48 13 144 47 34	F 2S 15E31 F 2S 15E32
334-40-11000-2490-3329-4256	BIG DELTA C-2	64 42 21 64 42 32	144 47 39 144 46 59	F 2S 15E30 F 2S 15E29
334-40-11000-2490-3329-4256-5008	BIG DELTA C-2	64 42 20 64 42 1	144 47 7 144 46 23	F 2S 15E29 F 2S 15E32
334-40-11000-2490-3329-4260	BIG DELTA C-2	64 42 47 64 42 27	144 45 32 144 44 53	F 2S 15E28 F 2S 15E28
334-40-11000-2490-3329-4267	BIG DELTA C-2	64 43 11 64 43 19	144 45 25 144 46 27	F 2S 15E21 F 2S 15E20
334-40-11000-2490-3329-4268	BIG DELTA C-2	64 43 6 64 43 21	144 45 21 144 44 13	F 2S 15E28 F 2S 15E21
334-40-11000-2490-3329-4271	BIG DELTA C-2	64 43 49 64 43 52	144 44 46 144 45 18	F 2S 15E21 F 2S 15E21
334-40-11000-2490-3329-4285	BIG DELTA C-2	64 44 31 64 44 55	144 41 33 144 39 46	F 2S 15E15 F 2S 15E11
334-40-11000-2490-3329-4290	BIG DELTA C-2	64 44 38 64 44 29	144 39 42 144 39 27	F 2S 15E14 F 2S 15E13
334-40-11000-2490-3329-4293	BIG DELTA C-2 BIG DELTA D-2	64 45 0 64 45 12	144 38 58 144 38 59	F 2S 15E12 F 2S 15E12
334-40-11000-2490-3329-4296	BIG DELTA C-2	64 45 0 64 44 40	144 38 29 144 37 57	F 2S 15E12 F 2S 15E13
334-40-11000-2490-3329-4296-5004	BIG DELTA C-2	64 44 51 64 44 34	144 38 8 144 38 10	F 2S 15E13 F 2S 15E13
334-40-11000-2490-3329-4298	BIG DELTA D-2	64 45 6 64 45 8	144 38 15 144 37 32	F 2S 15E12 F 2S 15E12
334-40-11000-2490-3329-4304	BIG DELTA D-2	64 46 12 64 46 11	144 37 37 144 36 37	F 2S 15E 1 F 2S 16E 6
334-40-11000-2490-3329-4307	BIG DELTA D-2	64 46 33 64 46 39	144 37 28 144 38 1	F 2S 16E 6 F 1S 15E36
334-40-11000-2490-3329-4310 Stone Boy Creek	BIG DELTA D-2	64 46 41 64 46 37	144 36 45 144 35 2	F 1S 16E31 F 2S 16E 5
334-40-11000-2490-3329-4315	BIG DELTA D-2	64 46 56 64 47 11	144 36 17 144 36 38	F 1S 16E31 F 1S 16E31
334-40-11000-2490-3329-4321	BIG DELTA D-2	64 47 42 64 47 50	144 35 27 144 36 5	F 1S 16E29 F 1S 16E30
334-40-11000-2490-3329-4324	BIG DELTA D-2	64 47 58 64 47 57	144 34 50 144 33 48	F 1S 16E29 F 1S 16E29
334-40-11000-2490-3329-4324-5005	BIG DELTA D-2	64 47 56 64 47 48	144 34 18 144 33 57	F 1S 16E29 F 1S 16E29

Stream/lake	Map Sheet	Lat.	Long.	Legal
334-40-11000-2490-3329-4330	BIG DELTA D-2	64 48 46	144 32 56	F 1S 16E21
Paldo Creek		64 48 40	144 32 9	F 1S 16E21
334-40-11000-2490-3338	FAIRBANKS B-1	64 24 11	147 1 27	F 6S 4E 7
	BIG DELTA B-6	64 20 45	146 57 12	F 6S 4E33
334-40-11000-2490-3356	BIG DELTA B-6	64 18 24	146 48 10	F 7S 5E17
		64 16 55	146 46 36	F 7S 5E28
334-40-11000-2490-3362	BIG DELTA B-6	64 15 34	146 34 26	F 7S 6E33
	BIG DELTA A-5	64 14 17	146 25 24	F 8S 7E 7
334-40-11000-2490-3370	BIG DELTA A-5	64 14 33	146 16 27	F 8S 7E12
Clear Creek	BIG DELTA A-4	64 9 49	145 58 37	F 9S 9E 4
334-40-11000-2490-3370-4030	BIG DELTA A-5	64 11 43	146 9 38	F 8S 8E28
		64 9 21	146 9 18	F 9S 8E10
334-40-11000-2490-3370-4032	BIG DELTA A-5	64 11 27	146 8 49	F 8S 8E27
		64 11 17	146 7 57	F 8S 8E27
334-40-11000-2490-3370-4040	BIG DELTA A-5	64 11 10	146 5 17	F 8S 8E26
		64 9 38	146 3 6	F 9S 9E 6
334-40-11000-2490-3373	BIG DELTA B-5	64 15 4	146 11 40	F 8S 8E 5
Tenderfoot Creek		64 16 3	146 12 8	F 7S 8E32
334-40-11000-2490-3375	BIG DELTA B-5	64 15 20	146 8 54	F 8S 8E 3
Shaw Creek	BIG DELTA B-4	64 17 27	145 41 23	F 7S 10E23
334-40-11000-2490-3375-4015	BIG DELTA B-5	64 16 1	146 0 54	F 7S 9E32
Caribou Creek		64 16 6	146 0 0	F 7S 9E32
334-40-11000-2490-3378	BIG DELTA A-4	64 12 30	145 59 55	F 8S 9E20
		64 10 19	145 54 59	F 8S 9E35
334-40-11000-2490-3382	BIG DELTA A-4	64 9 25	145 52 12	F 9S 10E 6
		64 8 41	145 52 25	F 9S 10E 7
334-40-11000-2490-3390	BIG DELTA A-4	64 9 20	145 51 27	F 9S 10E 7
		64 8 1	145 50 45	F 9S 10E18
334-40-11000-2490-3398	BIG DELTA A-4	64 10 8	145 47 7	F 9S 10E 4
		64 10 16	145 44 45	F 8S 10E34
334-40-11000-2490-3407	BIG DELTA A-4	64 9 54	145 37 49	F 9S 11E 5
Goodpaster River	BIG DELTA B-2	64 29 24	144 33 36	F 5S 16E10
334-40-11000-2490-3407-4010	BIG DELTA A-4	64 10 17	145 35 53	F 8S 11E32
		64 9 10	145 31 8	F 9S 11E11
334-40-11000-2490-3407-4010-5004	BIG DELTA A-4	64 10 12	145 35 3	F 9S 11E 4
		64 9 39	145 34 22	F 9S 11E 3
334-40-11000-2490-3407-4020	BIG DELTA A-4	64 10 8	145 33 1	F 9S 11E 3
		64 9 50	145 32 46	F 9S 11E 2
334-40-11000-2490-3407-4035	BIG DELTA A-3	64 8 27	145 23 53	F 9S 12E16
		64 8 48	145 23 12	F 9S 12E 9
334-40-11000-2490-3407-4040	BIG DELTA A-3	64 8 31	145 22 32	F 9S 12E15
		64 7 55	145 21 33	F 9S 12E15
334-40-11000-2490-3407-4046	BIG DELTA A-3	64 8 23	145 21 9	F 9S 12E14
		64 8 8	145 19 7	F 9S 12E13
334-40-11000-2490-3407-4050	BIG DELTA A-3	64 9 10	145 19 13	F 9S 12E12
		64 8 33	145 17 42	F 9S 12E12
334-40-11000-2490-3407-4065	BIG DELTA A-3	64 11 13	145 14 57	F 8S 13E30
Liscum Slough		64 11 58	145 15 12	F 8S 13E30
334-40-11000-2490-3407-4070	BIG DELTA A-3	64 11 52	145 11 49	F 8S 13E29
		64 11 34	145 10 35	F 8S 13E28
334-40-11000-2490-3407-4076	BIG DELTA A-3	64 12 20	145 10 14	F 8S 13E21
South Fork Goodpaster River		64 11 52	145 3 56	F 8S 13E25
334-40-11000-2490-3407-4076-5016	BIG DELTA A-3	64 11 33	145 7 28	F 8S 13E26
		64 11 7	145 7 32	F 8S 13E35
334-40-11000-2490-3407-4090	BIG DELTA B-3	64 16 17	145 9 22	F 7S 13E34
		64 16 37	145 9 4	F 7S 13E27
334-40-11000-2490-3407-4098	BIG DELTA B-3	64 16 40	145 9 21	F 7S 13E27
		64 17 3	145 7 43	F 7S 13E27
334-40-11000-2490-3407-4115	BIG DELTA B-3	64 17 10	145 9 22	F 7S 13E27
Tenmile Creek		64 18 6	145 10 7	F 7S 13E16
334-40-11000-2490-3407-4118	BIG DELTA B-3	64 19 13	145 5 42	F 7S 13E11
		64 19 15	145 4 59	F 7S 13E12
334-40-11000-2490-3407-4121	BIG DELTA B-3	64 19 39	145 5 51	F 7S 13E11
Sevenmile Creek		64 20 23	145 6 42	F 7S 13E 2
334-40-11000-2490-3407-4125	BIG DELTA B-3	64 19 39	145 4 56	F 7S 13E12
		64 20 6	145 4 35	F 7S 13E 1
334-40-11000-2490-3407-4129	BIG DELTA B-3	64 20 19	145 1 45	F 7S 14E 6
		64 20 29	145 1 59	F 7S 14E 6
334-40-11000-2490-3407-4136	BIG DELTA B-2	64 19 58	144 59 41	F 7S 14E 5
		64 20 25	144 58 56	F 7S 14E 4

Stream/lake	Map Sheet	Lat.	Long.	Legal
334-40-11000-2490-3407-4140	BIG DELTA B-2	64 21 1 64 20 19	144 59 5 144 56 49	F 6S 14E33 F 7S 14E 3
334-40-11000-2490-3407-4144	BIG DELTA B-2	64 21 29 64 21 43	144 58 8 144 55 59	F 6S 14E33 F 6S 14E27
334-40-11000-2490-3407-4148	BIG DELTA B-2	64 21 55 64 22 2	144 57 28 144 55 38	F 6S 14E27 F 6S 14E26
334-40-11000-2490-3407-4150 Central Creek	BIG DELTA B-2	64 22 26 64 22 51	144 57 10 144 51 44	F 6S 14E22 F 6S 14E24
334-40-11000-2490-3407-4150-5014	BIG DELTA B-2	64 23 2 64 22 40	144 52 54 144 52 6	F 6S 14E24 F 6S 14E24
334-40-11000-2490-3407-4151	BIG DELTA B-2	64 22 10 64 23 1	144 57 51 144 57 49	F 6S 14E28 F 6S 14E21
334-40-11000-2490-3407-4151-5005	BIG DELTA B-2	64 22 22 64 22 21	144 58 15 144 58 51	F 6S 14E28 F 6S 14E28
334-40-11000-2490-3407-4156	BIG DELTA B-2	64 22 34 64 24 7	144 56 57 144 55 36	F 6S 14E22 F 6S 14E14
334-40-11000-2490-3407-4164	BIG DELTA B-2	64 24 47 64 24 45	144 56 46 144 55 25	F 6S 14E10 F 6S 14E11
334-40-11000-2490-3407-4167	BIG DELTA B-2	64 24 54 64 25 36	144 56 53 144 56 10	F 6S 14E10 F 6S 14E 3
334-40-11000-2490-3407-4168	BIG DELTA B-2	64 25 18 64 25 18	144 55 45 144 55 20	F 6S 14E 3 F 6S 14E 2
334-40-11000-2490-3407-4169	BIG DELTA B-2	64 26 4 64 25 53	144 55 50 144 58 13	F 5S 14E34 F 5S 14E33
334-40-11000-2490-3407-4175	BIG DELTA B-2	64 26 26 64 26 41	144 56 39 144 57 45	F 5S 14E34 F 5S 14E33
334-40-11000-2490-3407-4175-5003	BIG DELTA B-2	64 26 28 64 26 26	144 56 52 144 58 6	F 5S 14E34 F 5S 14E33
334-40-11000-2490-3407-4179	BIG DELTA B-2	64 27 6 64 27 44	144 56 34 144 57 28	F 5S 14E27 F 5S 14E22
334-40-11000-2490-3407-4187 Indian Creek	BIG DELTA B-2	64 28 36 64 29 56	144 54 47 144 56 39	F 5S 14E14 F 5S 14E10
334-40-11000-2490-3407-4191	BIG DELTA B-2	64 28 54 64 29 41	144 53 52 144 53 31	F 5S 14E14 F 5S 14E12
334-40-11000-2490-3407-4195	BIG DELTA B-2	64 29 3 64 29 53	144 52 33 144 51 48	F 5S 14E13 F 5S 14E12
334-40-11000-2490-3407-4207	BIG DELTA B-2	64 29 25 64 29 40	144 45 52 144 46 8	F 5S 15E 9 F 5S 15E 9
334-40-11000-2490-3407-4211	BIG DELTA B-2	64 29 25 64 29 49	144 45 25 144 45 5	F 5S 15E10 F 5S 15E10
334-40-11000-2490-3407-4217	BIG DELTA B-2	64 28 34 64 28 59	144 42 50 144 42 44	F 5S 15E14 F 5S 15E14
334-40-11000-2490-3407-4221 Glacier Creek	BIG DELTA B-2	64 28 10 64 28 46	144 40 25 144 39 56	F 5S 15E24 F 5S 15E13
334-40-11000-2490-3407-4227	BIG DELTA B-2	64 29 2 64 29 29	144 37 8 144 37 30	F 5S 16E17 F 5S 16E 8
334-40-11000-2490-3407-4233	BIG DELTA B-2	64 29 12 64 29 42	144 35 44 144 35 46	F 5S 16E16 F 5S 16E 9
334-40-11000-2490-3407-4238	BIG DELTA B-2	64 29 15 64 28 51	144 34 12 144 34 10	F 5S 16E16 F 5S 16E16
334-40-11000-2490-3412	BIG DELTA A-4	64 6 45 64 5 36	145 35 53 145 35 44	F 9S 11E28 F 9S 11E33
334-40-11000-2490-3412-0010 Clearwater Lake	BIG DELTA A-4	64 5 6	145 35 42	F 9S 11E33
334-40-11000-2490-3416 Clearwater Creek	BIG DELTA A-4 BIG DELTA A-3	64 6 11 64 0 15	145 33 36 145 12 26	F 9S 11E27 F 10S 13E33
334-40-11000-2490-3416-4001	BIG DELTA A-4 BIG DELTA A-3	64 5 35 64 5 11	145 32 38 145 27 46	F 9S 11E35 F 9S 12E31
334-40-11000-2490-3416-4004	BIG DELTA A-3 BIG DELTA A-4	64 4 8 64 4 9	145 29 56 145 30 53	F 10S 11E12 F 10S 11E12
334-40-11000-2490-3416-4005	BIG DELTA A-3	64 4 5 64 4 1	145 29 29 145 28 28	F 10S 11E12 F 10S 12E 7
334-40-11000-2490-3416-4006	BIG DELTA A-3	64 3 54 64 3 47	145 28 56 145 28 46	F 10S 12E 7 F 10S 12E 7
334-40-11000-2490-3416-4007	BIG DELTA A-3	64 3 46 64 4 1	145 28 4 145 27 48	F 10S 12E 7 F 10S 12E 7
334-40-11000-2490-3416-4008	BIG DELTA A-3	64 3 41 64 3 38	145 27 57 145 28 12	F 10S 12E 7 F 10S 12E 7
334-40-11000-2490-3416-4009	BIG DELTA A-3	64 3 46 64 4 5	145 26 54 145 26 46	F 10S 12E 8 F 10S 12E 8

Stream/lake	Map Sheet	Lat.	Long.	Legal
334-40-11000-2490-3416-4011	BIG DELTA A-3	64 3 26	145 26 7	F 10S 12E 8
		64 3 52	145 26 31	F 10S 12E 8
334-40-11000-2490-3416-4012	BIG DELTA A-3	64 3 9	145 25 7	F 10S 12E16
		64 3 1	145 24 0	F 10S 12E16
334-40-11000-2490-3416-4015	BIG DELTA A-3	64 3 23	145 22 50	F 10S 12E10
		64 3 39	145 22 38	F 10S 12E10
334-40-11000-2490-3416-4018	BIG DELTA A-3	64 2 57	145 22 11	F 10S 12E15
		64 2 28	145 21 52	F 10S 12E22
334-40-11000-2490-3416-4020	BIG DELTA A-3	64 2 52	145 20 22	F 10S 12E14
Sawmill Creek	MT HAYES D-3	63 59 13	145 14 57	F 11S 13E 5
334-40-11000-2490-3416-4020-5010	BIG DELTA A-3	64 2 20	145 20 9	F 10S 12E23
		64 1 49	145 20 22	F 10S 12E23
334-40-11000-2490-3416-4020-5010-0010	BIG DELTA A-3	64 1 42	145 20 22	F 10S 12E23
334-40-11000-2490-3416-4020-5014	BIG DELTA A-3	64 2 16	145 19 20	F 10S 12E23
		64 1 55	145 19 25	F 10S 12E23
334-40-11000-2490-3416-4020-5020	BIG DELTA A-3	64 1 27	145 18 2	F 10S 12E25
Granite Creek	MT HAYES D-3	63 59 37	145 17 34	F 11S 12E 1
334-40-11000-2490-3416-4028	BIG DELTA A-3	64 1 17	145 15 39	F 10S 13E30
		64 1 9	145 14 19	F 10S 13E29
334-40-11000-2490-3416-4030	BIG DELTA A-3	64 0 54	145 15 19	F 10S 13E29
		64 0 6	145 14 16	F 10S 13E32
334-40-11000-2490-3416-4030-5007	BIG DELTA A-3	64 0 32	145 14 39	F 10S 13E32
		64 0 11	145 13 51	F 10S 13E32
334-40-11000-2490-3440	MT HAYES C-2	63 42 40	144 34 58	F 14S 16E11
Johnson Slough	MT HAYES C-1	63 42 40	144 23 3	C 22N 5E 2
334-40-11000-2490-3702	TANACROSS A-2	63 2 58	141 51 50	C 15N 19E29
Nabesna River	NABESNA D-2	62 59 3	141 57 18	C 14N 18E23
334-40-11000-2490-3703	TANACROSS A-2	63 2 42	141 51 35	C 15N 19E32
Chisana River	NABESNA B-2	62 16 55	141 48 45	C 6N 19E24
334-40-11000-2503	TANANA B-3	65 15 52	151 18 3	F 5N 18W17
Morelock Creek		65 18 2	151 17 36	F 6N 18W32
334-40-11000-2521	TANANA B-2	65 21 44	150 59 41	F 6N 17W11
Bear Creek	TANANA B-3	65 24 30	151 6 25	F 7N 17W29
334-40-11000-2533	TANANA B-2	65 25 46	150 48 9	F 7N 16W14
Canyon Creek		65 28 7	150 48 59	F 7N 16W 3
334-40-11000-2538	TANANA B-2	65 25 20	150 45 11	F 7N 16W24
Fish Creek		65 23 44	150 46 4	F 7N 16W36
334-40-11000-2599	TANANA C-1	65 31 5	150 9 30	F 8N 13W14
Squaw Creek		65 32 44	150 20 39	F 8N 14W 1
334-40-11000-2600	TANANA C-1	65 31 8	150 8 17	F 8N 13W13
Minook Creek	TANANA B-1	65 18 11	150 8 11	F 6N 13W36
334-40-11000-2600-3045	TANANA B-1	65 27 11	150 6 19	F 7N 12W 7
Hoosier Creek		65 26 19	150 3 32	F 7N 12W17
334-40-11000-2650	LIVENGOOD C-6	65 40 20	149 48 28	F 10N 11W22
Hess Creek		65 41 18	149 37 31	F 10N 10W15
334-40-11000-2681	LIVENGOOD D-6	65 51 3	149 54 24	F 12N 11W20
Big Salt River	TANANA D-1	65 53 11	150 9 0	F 12N 13W12
334-40-11000-2703	BEAVER A-5	66 0 26	149 15 27	F 14N 8W28
Dall River	BEAVER A-6	66 13 19	149 42 28	F 16N 10W 8
334-40-11000-2799	BEAVER A-2	66 14 9	147 53 37	F 16N 2W 2
Hodzana Slough	BEAVER B-2	66 16 56	147 42 29	F 17N 1W23
334-40-11000-2799-3004	BEAVER B-2	66 17 18	147 43 11	F 17N 1W22
Hodzana River	BEAVER C-4	66 42 49	148 49 59	F 22N 6W22
334-40-11000-2800	BEAVER A-2	66 13 48	147 51 35	F 16N 2W12
		66 12 37	147 33 14	F 16N 1E16
334-40-11000-2805	BEAVER B-2	66 16 57	147 40 6	F 17N 1W24
Whirlpool Slough		66 17 8	147 38 34	F 17N 1W24
334-40-11000-2810	BEAVER A-2	66 14 57	147 35 49	F 16N 1E 5
Beaver Slough	BEAVER B-1	66 18 2	147 26 1	F 17N 1E13
334-40-11000-2810-3100	BEAVER A-2	66 12 37	147 33 13	F 16N 1E16
Beaver Creek	LIVENGOOD B-1	65 23 38	147 9 54	F 7N 3E32
334-40-11000-2810-3100-4200	CIRCLE D-6	65 48 22	146 38 46	F 11N 5E 2
Victoria Creek		65 49 9	146 40 37	F 12N 5E34
334-40-11000-2820	BEAVER B-1	66 18 30	147 29 1	F 17N 1E11
		66 20 49	147 22 37	F 18N 2E32
334-40-11000-2820-3010	BEAVER B-1	66 18 48	147 22 58	F 17N 2E 8
Fish Slough		66 19 42	147 14 5	F 17N 2E 1
334-40-11000-2831	BEAVER B-1	66 20 30	147 13 58	F 18N 2E36
Jack Uheen Slough		66 24 7	147 8 10	F 18N 3E 9

Stream/lake	Map Sheet	Lat.	Long.	Legal
334-40-11000-2860 Lower Birch Creek Slough	FORT YUKON B-6	66 27 4 66 28 23	146 50 2 146 35 43	F 19N 4E26 F 19N 5E13
334-40-11000-2860-3030 Lower Mouth Birch Creek	FORT YUKON B-6 FORT YUKON B-4	66 26 48 66 16 13	146 38 15 145 30 14	F 19N 5E26 F 17N 10E25
334-40-11000-2860-3030-4080 Birch Creek	FORT YUKON B-4 CIRCLE B-4	66 16 16 65 23 19	145 30 10 145 43 3	F 17N 10E25 F 7N 10E32
334-40-11000-2860-3030-4080-5100 Bluff Creek	CIRCLE D-1	65 46 11 65 46 39	144 18 58 144 20 47	F 11N 16E24 F 11N 16E14
334-40-11000-2860-3030-4080-5200	CIRCLE B-1	65 25 42 65 24 51	144 16 27 144 17 31	F 7N 17E17 F 7N 17E20
334-40-11000-2860-3030-4080-5311 Sheep Creek	CIRCLE B-2	65 19 30 65 19 27	144 31 36 144 31 52	F 6N 16E30 F 6N 16E30
334-40-11000-2860-3030-4080-5611 Twelvemile Creek	CIRCLE B-4	65 23 20 65 24 8	145 43 4 145 44 44	F 7N 10E32 F 7N 10E29
334-40-11000-2863	FORT YUKON B-6 BEAVER C-1	66 28 1 66 43 40	146 51 11 147 6 12	F 19N 4E14 F 22N 3E16
334-40-11000-2870	FORT YUKON B-6 FORT YUKON C-6	66 29 50 66 30 33	146 39 46 146 32 21	F 19N 5E 3 F 19N 6E 6
334-40-11000-2900 Upper Mouth Birch Creek	FORT YUKON C-5 FORT YUKON B-4	66 31 37 66 16 15	146 12 1 145 30 12	F 20N 7E26 F 17N 10E25
334-40-11000-2925 Chandalar River	FORT YUKON C-5 CHANDALAR A-4	66 36 33 67 11 22	146 0 15 148 30 49	F 21N 8E34 F 27N 4W 6
334-40-11000-2925-3062 Christian River	FORT YUKON C-4 FORT YUKON D-3	66 40 6 66 49 21	145 56 21 145 30 0	F 21N 8E 2 F 23N 10E14
334-40-11000-2925-3250 East Fork Chandalar River	CHANDALAR CHRISTIAN	67 5 44 67 38 3	147 13 33 146 3 58	F 26N 2E12 F 32N 8E 6
334-40-11000-2925-3391 West Fork Chandalar River	CHANDALAR A-4	67 11 22 67 12 14	148 30 50 148 38 20	F 27N 4W 6 F 28N 5W33
334-45-11000 Yukon River	FORT YUKON C-3 EAGLE C-1	66 34 12 64 41 2	145 18 42 141 0 0	F 20N 11E12 F 3S 33E 1
334-45-11000-2001 Porcupine River	FORT YUKON C-3 COLEEN B-1	66 34 36 67 24 39	145 18 50 141 0 0	F 20N 11E12 F 30N 30E22
334-45-11000-2001-3050 Black River Slough	FORT YUKON C-2	66 38 42 66 41 45	144 55 0 144 41 37	F 21N 13E15 F 22N 14E34
334-45-11000-2001-3050-4030	FORT YUKON C-2	66 39 56 66 40 26	144 43 31 144 37 46	F 21N 14E 9 F 21N 14E 2
334-45-11000-2001-3050-4040 Black River	FORT YUKON C-2 BLACK RIVER A-3	66 41 13 66 9 12	144 41 40 142 18 54	F 22N 14E34 F 15N 26E 6
334-45-11000-2001-3050-4040-5301 Salmon Fork Black River	BLACK RIVER C-4 BLACK RIVER C-1	66 32 44 66 32 41	142 35 31 141 0 0	F 20N 24E22 F 20N 31E24
334-45-11000-2001-3050-4040-5301-6075 Kevinjik Creek	BLACK RIVER C-3	66 31 0 66 35 52	142 5 20 142 6 4	F 20N 26E36 F 21N 26E33
334-45-11000-2001-3050-4040-5301-6075-7022	BLACK RIVER C-3	66 35 52 66 37 32	142 6 3 142 5 49	F 21N 26E33 F 21N 26E21
334-45-11000-2001-3050-4040-5339 Grayling Fork Black River	BLACK RIVER A-3	66 9 12 66 11 50	142 18 51 142 9 3	F 15N 26E 6 F 16N 26E24
334-45-11000-2001-3075 Sheenjek River	FORT YUKON C-2 COLEEN	66 44 22 67 44 5	144 33 52 143 43 51	F 22N 15E18 F 34N 18E32
334-45-11000-2001-3105 Curtis Slough	FORT YUKON D-1	66 46 36 66 48 39	144 15 38 144 1 43	F 23N 16E34 F 23N 17E22
334-45-11000-2001-3271 Coleen River	COLEEN A-3 COLEEN	67 4 20 67 44 57	142 29 43 142 26 32	F 26N 24E17 F 34N 23E25
334-45-11000-2001-3300 Salmon Trout River	COLEEN A-2 BLACK RIVER D-1	67 9 35 66 55 48	141 40 6 141 14 1	F 27N 28E18 F 24N 30E 4
334-45-11000-2001-3300-4051	COLEEN A-1 BLACK RIVER D-1	67 1 5 66 59 47	141 4 4 141 0 0	F 25N 30E 2 F 25N 31E18
334-45-11000-2300 Charley River	CHARLEY RIVER B-4 CHARLEY RIVER A-5	65 19 3 65 5 43	142 46 49 143 7 25	F 6N 24E27 F 3N 23E 8
334-45-11000-2300-3008	CHARLEY RIVER B-4	65 18 25 65 17 47	142 45 13 142 45 3	F 6N 24E35 F 5N 24E 2
334-45-11000-2325 Kandik River (Charley Creek)	CHARLEY RIVER B-4 CHARLEY RIVER D-1	65 22 26 65 50 23	142 30 40 141 0 8	F 6N 25E 1 F 12N 32E26
334-45-11000-2325-3013 Threemile Creek	CHARLEY RIVER B-3	65 23 31 65 24 2	142 26 51 142 27 53	F 7N 26E32 F 7N 26E30
334-45-11000-2325-3017	CHARLEY RIVER B-3	65 24 30 65 24 44	142 25 23 142 25 48	F 7N 26E29 F 7N 26E29
334-45-11000-2325-3021 Sevenmile Creek	CHARLEY RIVER B-3	65 24 47 65 25 39	142 22 38 142 24 5	F 7N 26E22 F 7N 26E16
334-45-11000-2325-3021-4006	CHARLEY RIVER B-3	65 25 21 65 26 7	142 22 18 142 22 55	F 7N 26E22 F 7N 26E16

Stream/lake	Map Sheet	Lat.	Long.	Legal
334-45-11000-2325-3029 Mardow Creek	CHARLEY RIVER B-3	65 26 8 65 27 39	142 19 17 142 18 33	F 7N 26E14 F 7N 26E 1
334-45-11000-2325-3035 Judge Creek	CHARLEY RIVER B-3	65 27 6 65 28 36	142 15 2 142 14 20	F 7N 27E 7 F 8N 27E32
334-45-11000-2325-3045	CHARLEY RIVER B-3	65 28 8 65 28 52	142 10 44 142 10 54	F 7N 27E 4 F 8N 27E33
334-45-11000-2325-3055	CHARLEY RIVER B-3	65 28 9 65 28 30	142 6 26 142 5 0	F 7N 27E 2 F 8N 27E36
334-45-11000-2325-3059	CHARLEY RIVER B-3	65 28 2 65 28 29	142 3 33 142 2 30	F 7N 28E 6 F 8N 28E31
334-45-11000-2325-3065	CHARLEY RIVER B-3	65 27 6 65 27 38	142 1 9 142 0 48	F 7N 28E 8 F 7N 28E 5
334-45-11000-2325-3070	CHARLEY RIVER B-2	65 26 26 65 26 9	141 58 57 141 58 57	F 7N 28E16 F 7N 28E16
334-45-11000-2325-3076	CHARLEY RIVER B-2	65 26 45 65 26 20	141 57 50 141 57 26	F 7N 28E10 F 7N 28E15
334-45-11000-2325-3082	CHARLEY RIVER B-2	65 26 41 65 26 31	141 55 44 141 55 41	F 7N 28E11 F 7N 28E11
334-45-11000-2325-3086	CHARLEY RIVER B-2	65 26 48 65 26 43	141 55 16 141 54 59	F 7N 28E11 F 7N 28E11
334-45-11000-2325-3094	CHARLEY RIVER B-2	65 27 40 65 27 30	141 49 17 141 48 58	F 7N 29E 5 F 7N 29E 5
334-45-11000-2325-3098	CHARLEY RIVER B-2	65 27 56 65 28 2	141 48 42 141 47 56	F 7N 29E 5 F 7N 29E 5
334-45-11000-2325-3103	CHARLEY RIVER B-2	65 28 13 65 29 6	141 48 41 141 48 47	F 8N 29E32 F 8N 29E29
334-45-11000-2325-3109	CHARLEY RIVER B-2	65 29 40 65 29 39	141 47 33 141 48 17	F 8N 29E28 F 8N 29E29
334-45-11000-2325-3115	CHARLEY RIVER C-2	65 30 24 65 30 42	141 45 39 141 45 23	F 8N 29E22 F 8N 29E22
334-45-11000-2325-3121	CHARLEY RIVER C-2	65 30 59 65 31 28	141 42 59 141 43 21	F 8N 29E14 F 8N 29E14
334-45-11000-2325-3134	CHARLEY RIVER C-2	65 31 29 65 31 29	141 37 15 141 36 55	F 8N 30E17 F 8N 30E17
334-45-11000-2325-3138	CHARLEY RIVER C-2	65 31 3 65 30 29	141 40 14 141 39 46	F 8N 29E13 F 8N 29E24
334-45-11000-2325-3145	CHARLEY RIVER C-1	65 35 26 65 35 39	141 27 7 141 27 17	F 9N 30E22 F 9N 30E22
334-45-11000-2325-3149	CHARLEY RIVER C-1	65 36 42 65 37 0	141 24 13 141 25 48	F 9N 30E13 F 9N 30E11
334-45-11000-2325-3152 Indian Grave Creek	CHARLEY RIVER C-1	65 37 5 65 37 10	141 22 53 141 21 16	F 9N 30E12 F 9N 31E 7
334-45-11000-2325-3157	CHARLEY RIVER C-1	65 39 25 65 39 36	141 21 55 141 23 9	F 10N 31E31 F 10N 30E25
334-45-11000-2325-3159	CHARLEY RIVER C-1	65 39 42 65 39 56	141 21 40 141 22 51	F 10N 31E30 F 10N 30E25
334-45-11000-2325-3165	CHARLEY RIVER C-1	65 41 18 65 41 18	141 20 43 141 21 49	F 10N 31E18 F 10N 31E18
334-45-11000-2325-3167	CHARLEY RIVER C-1	65 41 44 65 41 51	141 20 40 141 21 28	F 10N 31E18 F 10N 31E18
334-45-11000-2325-3175	CHARLEY RIVER C-1	65 43 12 65 43 50	141 18 38 141 19 11	F 10N 31E 5 F 11N 31E32
334-45-11000-2325-3178 Big Sitdown Creek	CHARLEY RIVER C-1	65 43 39 65 43 18	141 17 30 141 15 30	F 10N 31E 4 F 10N 31E 3
334-45-11000-2325-3179	CHARLEY RIVER C-1	65 43 55 65 44 24	141 16 58 141 17 21	F 11N 31E33 F 11N 31E33
334-45-11000-2325-3183	CHARLEY RIVER D-1	65 45 43 65 46 19	141 14 52 141 14 27	F 11N 31E22 F 11N 31E22
334-45-11000-2325-3187	CHARLEY RIVER D-1	65 46 24 65 46 45	141 13 18 141 13 29	F 11N 31E14 F 11N 31E14
334-45-11000-2325-3195	CHARLEY RIVER D-1	65 47 23 65 47 51	141 10 9 141 10 53	F 11N 31E12 F 11N 31E12
334-45-11000-2325-3200	CHARLEY RIVER D-1	65 47 24 65 46 42	141 9 35 141 4 58	F 11N 32E 7 F 11N 32E16
334-45-11000-2325-3203	CHARLEY RIVER D-1	65 47 35 65 48 11	141 9 25 141 9 26	F 11N 32E 7 F 11N 32E 6
334-45-11000-2325-3210	CHARLEY RIVER D-1	65 49 35 65 48 59	141 5 12 141 3 6	F 12N 32E33 F 11N 32E 3
334-45-11000-2325-3213	CHARLEY RIVER D-1	65 49 59 65 50 31	141 2 52 141 2 32	F 12N 32E27 F 12N 32E27

Stream/lake	Map Sheet	Lat.	Long.	Legal
334-45-11000-2325-3216	CHARLEY RIVER D-1	65 49 56	141 2 18	F 12N 32E27
		65 50 2	141 1 29	F 12N 32E27
334-45-11000-2390 Fourth of July Creek	CHARLEY RIVER A-2	65 11 51	141 49 42	F 4N 29E 3
		65 9 17	141 51 3	F 4N 29E21
334-45-11000-2401 Nation River	CHARLEY RIVER A-2	65 11 47	141 41 38	F 4N 30E 5
	CHARLEY RIVER B-2	65 18 21	141 36 5	F 6N 30E32
334-45-11000-2501 Tatonduk River	EAGLE D-1	64 59 45	141 20 34	F 2N 31E13
		64 59 44	141 0 0	F 2N 33E15
334-45-11000-2520 Seventymile River	EAGLE D-1	64 55 49	141 18 13	F 1N 32E 7
		64 53 23	141 16 41	F 1N 32E29
334-45-11000-2600	EAGLE B-1	64 18 52	141 0 0	F 7S 34E16
	EAGLE A-2	64 14 37	141 45 4	F 8S 30E 3
334-45-11000-2600-3035	EAGLE B-1	64 17 12	141 1 35	F 7S 34E20
		64 16 50	141 0 0	F 7S 34E28
334-45-11000-2600-3039	EAGLE B-1	64 17 8	141 2 27	F 7S 34E29
		64 16 17	141 0 30	F 7S 34E33
334-45-11000-2600-3045	EAGLE B-1	64 16 4	141 4 54	F 7S 34E31
		64 15 21	141 4 38	F 8S 34E 6
334-45-11000-2600-3050	EAGLE B-1	64 15 30	141 6 27	F 7S 33E36
		64 15 51	141 6 55	F 7S 33E36
334-45-11000-2600-3080	EAGLE B-1	64 17 30	141 19 36	F 7S 32E23
		64 17 43	141 19 37	F 7S 32E23
334-45-11000-2600-3095	EAGLE B-1	64 18 26	141 26 14	F 7S 32E17
		64 17 53	141 25 50	F 7S 32E20
334-45-11000-2600-3101	EAGLE B-1	64 17 32	141 28 34	F 7S 32E19
		64 17 24	141 29 0	F 7S 32E19
334-45-11000-2600-3118 North Fork Fortymile River	EAGLE A-2	64 14 37	141 45 2	F 8S 30E 2
	EAGLE B-3	64 22 59	142 0 58	F 6S 29E20
335-30-16600 Kuskokwim River	SLEETMUTE C-3	61 40 21	157 0 58	S 18N 43W 2
	MEDFRA A-4	63 5 17	154 38 30	K 28S 22E 3
335-30-16600-2040 Stony River	SLEETMUTE D-2	61 46 12	156 35 28	S 19N 40W 6
	LIME HILLS B-2	61 19 31	153 43 32	S 14N 25W10
335-30-16600-2040-3080 Stink River	SLEETMUTE C-1	61 30 14	156 7 51	S 16N 38W 5
	LIME HILLS A-8	61 14 4	155 47 45	S 13N 36W 7
335-30-16600-2040-3080-0050 Tundra Lake	LIME HILLS A-8	61 13 32	155 43 32	S 13N 36W10
335-30-16600-2040-3080-4020	SLEETMUTE B-1	61 26 22	156 6 21	S 16N 38W33
		61 22 47	156 11 59	S 15N 39W24
335-30-16600-2040-3080-4030	SLEETMUTE B-1	61 23 3	156 5 10	S 15N 38W16
		61 20 11	156 10 16	S 14N 38W 6
335-30-16600-2040-3080-4040	SLEETMUTE B-1	61 21 27	156 1 42	S 15N 38W26
		61 19 36	156 0 22	S 14N 38W 1
335-30-16600-2040-3115	LIME HILLS B-7	61 23 29	155 30 31	S 15N 35W14
		61 21 34	155 18 20	S 15N 34W25
335-30-16600-2040-3115-4011	LIME HILLS B-7	61 22 7	155 25 13	S 15N 34W29
		61 22 35	155 23 57	S 15N 34W20
335-30-16600-2040-3115-4026	LIME HILLS B-7	61 20 31	155 21 33	S 15N 34W34
		61 20 17	155 21 37	S 14N 34W 3
335-30-16600-2040-3124 Hungry Creek	LIME HILLS B-7	61 20 46	155 25 56	S 15N 34W31
		61 18 48	155 27 8	S 14N 34W 7
335-30-16600-2040-3140 Can Creek	LIME HILLS B-6	61 15 44	155 3 33	S 14N 32W32
	LIME HILLS A-5	61 3 24	154 47 55	S 11N 31W 9
335-30-16600-2040-3140-4019	LIME HILLS A-6	61 10 49	154 59 40	S 13N 32W34
	LIME HILLS A-5	61 8 2	154 49 27	S 12N 31W17
335-30-16600-2040-3140-4061	LIME HILLS A-5	61 3 24	154 47 55	S 11N 31W 9
		61 3 39	154 42 6	S 11N 31W12
335-30-16600-2040-3155 Little Underhill Creek	LIME HILLS A-5	61 14 46	154 47 27	S 13N 31W 2
	LIME HILLS B-5	61 16 41	154 40 21	S 14N 30W28
335-30-16600-2040-3159 Underhill Creek	LIME HILLS A-5	61 14 6	154 43 42	S 13N 30W 7
		61 14 44	154 38 27	S 13N 30W 3
335-30-16600-2040-3165 Rock Creek	LIME HILLS A-5	61 12 7	154 40 55	S 13N 30W20
		61 13 19	154 30 48	S 13N 29W17
335-30-16600-2040-3177 Eagle Mountain Creek	LIME HILLS A-4	61 7 58	154 29 30	S 12N 29W18
		61 8 21	154 26 21	S 12N 29W 9
335-30-16600-2040-3181 Tunkaleshna Creek	LIME HILLS A-4	61 6 29	154 26 26	S 12N 29W28
		61 8 16	154 22 48	S 12N 29W11
335-30-16600-2040-3190 Telaquana River	LIME HILLS A-4	61 4 3	154 24 31	S 11N 29W 3
	LAKE CLARK D-2	60 57 22	153 43 10	S 10N 25W16
335-30-16600-2040-3190-0010 Telaquana Lake	LAKE CLARK D-2	60 57 12	153 44 59	S 10N 25W17

Stream/lake	Map Sheet	Lat.	Long.	Legal
335-30-16600-2040-3190-4008	LIME HILLS A-4	61 2 7	154 25 16	S 11N 29W21
	LIME HILLS A-5	61 1 45	154 34 27	S 11N 30W22
335-30-16600-2040-3190-4056	LAKE CLARK D-2	60 56 48	153 45 0	S 10N 25W20
		60 56 52	153 43 11	S 10N 25W21
335-30-16600-2040-3190-4060	LAKE CLARK D-2	60 57 3	153 44 56	S 10N 25W17
		60 56 57	153 43 23	S 10N 25W21
335-30-16600-2040-3190-4065	LAKE CLARK D-2	60 57 37	153 44 57	S 10N 25W17
		60 57 57	153 44 31	S 10N 25W 8
335-30-16600-2040-3201	LIME HILLS A-4	61 2 16	154 14 27	S 11N 28W16
		61 1 39	154 11 14	S 11N 28W23
335-30-16600-2040-3220	LIME HILLS A-3	61 1 30	154 5 41	S 11N 27W20
Necons River	LIME HILLS A-2	61 14 0	153 35 48	S 13N 24W 9
335-30-16600-2040-3220-0010	LIME HILLS A-2	61 8 0	153 44 51	S 12N 25W17
Two Lakes				
335-30-16600-2040-3220-4020	LIME HILLS A-2	61 8 15	153 44 9	S 12N 25W17
		61 8 50	153 42 30	S 12N 25W 9
335-30-16600-2040-3220-4026	LIME HILLS A-2	61 8 28	153 44 52	S 12N 25W 8
Tlikakila River		61 9 2	153 42 44	S 12N 25W 9
335-30-16600-2040-3220-4030	LIME HILLS A-3	61 8 36	153 45 31	S 12N 25W 8
	LIME HILLS A-2	61 9 13	153 43 19	S 12N 25W 4
335-30-16600-2040-3225	LIME HILLS A-3	61 2 53	154 3 30	S 11N 27W15
Kristin Creek		61 5 27	154 3 38	S 12N 27W33
335-30-16600-2070	SLEETMUTE D-1	61 53 22	156 18 28	S 21N 38W19
Swift River	LIME HILLS C-5	61 31 22	154 47 3	S 17N 30W31
335-30-16600-2070-3029	SLEETMUTE D-1	61 48 49	156 0 20	S 20N 37W21
	MC GRATH A-4	62 7 10	154 58 2	S 23N 31W 4
335-30-16600-2070-3029-4020	LIME HILLS D-8	61 49 36	155 54 25	S 20N 37W13
		61 48 44	155 51 18	S 20N 36W20
335-30-16600-2070-3029-4030	LIME HILLS D-8	61 50 7	155 53 6	S 20N 36W 7
		61 49 8	155 48 8	S 20N 36W16
335-30-16600-2070-3029-4040	LIME HILLS D-8	61 50 14	155 50 30	S 20N 36W 8
		61 49 39	155 38 27	S 20N 35W16
335-30-16600-2070-3029-4040-5009	LIME HILLS D-8	61 50 1	155 49 9	S 20N 36W 9
		61 50 48	155 46 32	S 20N 36W 3
335-30-16600-2070-3029-4040-5020	LIME HILLS D-8	61 50 30	155 43 22	S 20N 36W12
		61 49 6	155 40 53	S 20N 35W18
335-30-16600-2070-3029-4040-5020-6004	LIME HILLS D-8	61 50 25	155 43 18	S 20N 36W12
		61 49 16	155 43 12	S 20N 36W13
335-30-16600-2070-3029-4047	LIME HILLS D-8	61 52 3	155 42 38	S 21N 35W33
		61 52 55	155 39 14	S 21N 35W26
335-30-16600-2070-3029-4047-5007	LIME HILLS D-8	61 52 11	155 41 38	S 21N 35W33
		61 52 49	155 40 29	S 21N 35W27
335-30-16600-2070-3029-4050	LIME HILLS D-8	61 51 20	155 39 6	S 20N 35W 5
		61 50 27	155 37 35	S 20N 35W 9
335-30-16600-2070-3029-4060	LIME HILLS D-7	61 53 11	155 34 59	S 21N 34W30
		61 51 25	155 32 13	S 20N 35W 1
335-30-16600-2070-3029-4070	LIME HILLS D-7	61 54 21	155 31 3	S 21N 34W16
		61 52 29	155 29 8	S 21N 34W27
335-30-16600-2070-3029-4080	LIME HILLS D-7	61 54 32	155 29 21	S 21N 34W15
		61 52 35	155 26 34	S 21N 34W26
335-30-16600-2070-3029-4090	LIME HILLS D-7	61 55 0	155 28 13	S 21N 34W14
		61 55 30	155 27 19	S 21N 34W11
335-30-16600-2070-3029-4090-5010	LIME HILLS D-7	61 55 13	155 27 33	S 21N 34W11
		61 53 41	155 25 31	S 21N 34W24
335-30-16600-2070-3029-4093	LIME HILLS D-7	61 55 26	155 27 50	S 21N 34W11
		61 58 4	155 19 24	S 22N 33W28
335-30-16600-2070-3029-4100	LIME HILLS D-7	61 55 56	155 22 44	S 21N 33W 5
		61 49 43	155 21 26	S 20N 34W13
335-30-16600-2070-3029-4110	LIME HILLS D-7	61 57 14	155 18 34	S 22N 33W34
Shoeleather Creek		61 56 17	155 16 34	S 21N 33W 2
335-30-16600-2070-3029-4115	LIME HILLS D-7	61 58 53	155 16 10	S 22N 33W23
	MC GRATH A-5	62 0 44	155 18 18	S 22N 33W10
335-30-16600-2070-3029-4121	LIME HILLS D-7	61 59 18	155 15 3	S 22N 33W24
	MC GRATH A-5	62 1 21	155 15 48	S 22N 33W 2
335-30-16600-2070-3029-4121-5010	LIME HILLS D-6	61 59 26	155 14 51	S 22N 33W13
	MC GRATH A-5	62 0 45	155 12 52	S 22N 32W 7
335-30-16600-2070-3029-4150	MC GRATH A-5	62 1 15	155 10 0	S 22N 32W 5
		62 0 10	155 7 36	S 22N 32W15
335-30-16600-2070-3029-4155	MC GRATH A-5	62 1 32	155 10 8	S 22N 32W 5
		62 2 26	155 11 40	S 23N 32W32

Stream/lake	Map Sheet	Lat.	Long.	Legal
335-30-16600-2070-3029-4160	MC GRATH A-5	62 1 41	155 9 5	S 22N 32W 4
		62 1 3	155 6 1	S 22N 32W11
335-30-16600-2070-3029-4170	MC GRATH A-5	62 2 5	155 9 12	S 23N 32W33
		62 2 25	155 6 4	S 23N 32W35
335-30-16600-2070-3029-4180	MC GRATH A-5	62 3 34	155 7 12	S 23N 32W27
		62 2 36	155 4 12	S 23N 32W36
335-30-16600-2070-3029-4180-5011	MC GRATH A-5	62 3 9	155 4 49	S 23N 32W26
		62 3 36	155 3 19	S 23N 32W25
335-30-16600-2070-3029-4191	MC GRATH A-5	62 4 33	155 5 48	S 23N 32W23
		62 6 14	155 7 1	S 23N 32W10
335-30-16600-2070-3029-4191-5009	MC GRATH A-5	62 5 28	155 6 42	S 23N 32W15
		62 5 27	155 7 39	S 23N 32W15
335-30-16600-2070-3029-4191-5016	MC GRATH A-5	62 5 55	155 6 34	S 23N 32W10
		62 6 31	155 6 31	S 23N 32W 3
335-30-16600-2070-3029-4191-5016-6010	MC GRATH A-5	62 6 15	155 6 28	S 23N 32W10
		62 6 32	155 6 0	S 23N 32W 2
335-30-16600-2070-3029-4200	MC GRATH A-5	62 5 27	155 3 46	S 23N 32W13
		62 4 13	155 1 1	S 23N 31W19
335-30-16600-2070-3029-4209	MC GRATH A-5	62 5 49	155 3 34	S 23N 32W12
		62 6 29	155 4 0	S 23N 32W 1
335-30-16600-2070-3045	LIME HILLS C-8	61 43 30	155 47 30	S 19N 36W22
		61 44 43	155 46 29	S 19N 36W10
335-30-16600-2070-3051	LIME HILLS C-8	61 42 43	155 46 36	S 19N 36W27
		61 42 44	155 44 34	S 19N 36W26
335-30-16600-2070-3061	LIME HILLS C-8	61 41 14	155 43 11	S 19N 36W36
		61 41 47	155 39 58	S 19N 35W32
335-30-16600-2070-3069	LIME HILLS C-8	61 39 55	155 40 58	S 18N 35W 7
		61 40 52	155 38 4	S 18N 35W 4
335-30-16600-2070-3079	LIME HILLS C-8	61 38 43	155 39 51	S 18N 35W17
		61 38 42	155 37 38	S 18N 35W16
335-30-16600-2070-3083	LIME HILLS C-8	61 37 15	155 38 30	S 18N 35W28
Gagaryah River	LIME HILLS C-6	61 44 31	154 54 5	S 19N 31W16
335-30-16600-2070-3083-4035	LIME HILLS C-7	61 38 32	155 26 27	S 18N 34W21
		61 40 25	155 24 51	S 18N 34W 3
335-30-16600-2070-3083-4043	LIME HILLS C-7	61 38 35	155 24 41	S 18N 34W22
		61 40 1	155 22 14	S 18N 34W12
335-30-16600-2070-3083-4043-5005	LIME HILLS C-7	61 38 43	155 24 36	S 18N 34W15
		61 39 20	155 24 1	S 18N 34W14
335-30-16600-2070-3083-4050	LIME HILLS C-7	61 38 52	155 21 15	S 18N 34W13
		61 39 27	155 16 19	S 18N 33W16
335-30-16600-2070-3083-4050-5004	LIME HILLS C-7	61 38 51	155 21 3	S 18N 34W13
		61 38 27	155 17 20	S 18N 33W20
335-30-16600-2070-3083-4059	LIME HILLS C-7	61 40 2	155 15 52	S 18N 33W 9
		61 41 6	155 15 57	S 18N 33W 4
335-30-16600-2070-3083-4121	LIME HILLS C-6	61 44 31	154 54 6	S 19N 31W16
		61 44 44	154 54 45	S 19N 31W 9
335-30-16600-2070-3089	LIME HILLS C-8	61 36 53	155 38 22	S 18N 35W28
		61 36 6	155 39 31	S 18N 35W32
335-30-16600-2070-3089-4009	LIME HILLS C-8	61 36 31	155 38 46	S 18N 35W32
		61 36 0	155 38 34	S 17N 35W 4
335-30-16600-2070-3095	LIME HILLS C-6	61 31 9	155 13 37	S 17N 33W34
		61 35 34	154 57 14	S 17N 31W 6
335-30-16600-2070-3095-4017	LIME HILLS C-6	61 33 10	155 10 58	S 17N 33W24
		61 31 4	155 1 31	S 17N 32W35
335-30-16600-2070-3101	LIME HILLS B-6	61 29 21	155 0 26	S 16N 32W10
North Fork Swift River	LIME HILLS C-4	61 39 51	154 22 4	S 18N 28W 9
335-30-16600-2070-3101-4045	LIME HILLS C-5	61 33 48	154 52 1	S 17N 31W15
		61 42 42	154 42 22	S 19N 30W27
335-30-16600-2070-3101-4045-5011	LIME HILLS C-5	61 34 55	154 50 1	S 17N 31W11
	LIME HILLS C-6	61 37 4	154 54 25	S 18N 31W28
335-30-16600-2070-3101-4048	LIME HILLS C-5	61 35 50	154 43 27	S 17N 30W 4
		61 36 20	154 36 23	S 18N 29W31
335-30-16600-2070-3101-4048-5012	LIME HILLS C-5	61 35 59	154 40 7	S 17N 30W 2
		61 35 38	154 37 21	S 17N 30W 1
335-30-16600-2070-3101-4055	LIME HILLS C-5	61 37 13	154 41 55	S 18N 30W27
Babel Creek	LIME HILLS D-4	61 46 5	154 27 8	S 19N 29W 1
335-30-16600-2070-3101-4055-5007	LIME HILLS C-5	61 37 50	154 41 32	S 18N 30W22
		61 42 38	154 38 34	S 19N 30W25
335-30-16600-2070-3101-4055-5007-0010	LIME HILLS C-5	61 40 16	154 41 49	S 18N 30W10

Stream/lake	Map Sheet	Lat.	Long.	Legal
335-30-16600-2070-3101-4055-5030	LIME HILLS C-5	61 40 46	154 36 10	S 18N 29W 6
	LIME HILLS C-4	61 42 31	154 26 24	S 19N 29W25
335-30-16600-2070-3101-4055-5030-6016	LIME HILLS C-4	61 41 49	154 29 56	S 19N 29W34
		61 41 34	154 25 55	S 19N 28W31
335-30-16600-2070-3101-4055-5036	LIME HILLS C-5	61 41 52	154 35 37	S 19N 29W31
	LIME HILLS C-4	61 44 26	154 23 54	S 19N 28W17
335-30-16600-2070-3101-4055-5036-6020	LIME HILLS C-4	61 43 55	154 25 59	S 19N 28W18
		61 44 5	154 24 26	S 19N 28W18
335-30-16600-2070-3107	LIME HILLS B-6	61 29 0	154 57 33	S 16N 32W14
	LIME HILLS B-5	61 23 33	154 37 56	S 15N 30W15
335-30-16600-2070-3107-4010	LIME HILLS B-6	61 27 35	154 56 11	S 16N 32W24
		61 25 3	154 57 0	S 15N 32W 2
335-30-16600-2070-3107-4025	LIME HILLS B-5	61 23 55	154 43 34	S 15N 30W 7
		61 24 41	154 41 7	S 15N 30W 8
335-30-16600-2070-3107-4028	LIME HILLS B-5	61 23 39	154 43 7	S 15N 30W18
		61 21 58	154 43 42	S 15N 30W30
335-30-16600-2070-3107-4032	LIME HILLS B-5	61 23 25	154 42 37	S 15N 30W17
		61 22 16	154 41 43	S 15N 30W20
335-30-16600-2070-3111	LIME HILLS B-6	61 29 4	154 57 12	S 16N 32W14
	LIME HILLS B-5	61 28 6	154 50 51	S 16N 31W21
335-30-16600-2070-3119	LIME HILLS B-6	61 29 21	154 55 55	S 16N 32W12
	LIME HILLS B-5	61 28 56	154 43 41	S 16N 30W18
335-30-16600-2070-3135	LIME HILLS C-5	61 31 23	154 47 2	S 17N 30W31
		61 32 9	154 45 37	S 17N 30W29
335-30-16600-2080	SLEETMUTE D-1	61 55 9	156 14 35	S 21N 38W 9
Tatlawiksuk River	MC GRATH A-5	62 14 8	155 17 24	S 25N 32W30
335-30-16600-2080-3020	SLEETMUTE D-1	61 56 52	156 9 48	S 22N 38W36
	LIME HILLS D-7	61 56 19	155 34 56	S 21N 34W 6
335-30-16600-2080-3075	MC GRATH A-6	62 0 26	155 44 30	S 22N 35W 8
		62 2 23	155 45 21	S 23N 35W31
335-30-16600-2080-3075-4026	MC GRATH A-6	62 1 46	155 44 3	S 22N 35W 5
		62 2 25	155 44 37	S 23N 35W32
335-30-16600-2080-3075-4026-5008	MC GRATH A-6	62 1 56	155 44 7	S 22N 35W 5
		62 2 20	155 44 2	S 23N 35W32
335-30-16600-2080-3080	MC GRATH A-6	62 1 9	155 41 16	S 22N 35W 4
		62 1 11	155 38 19	S 22N 35W 2
335-30-16600-2080-3085	MC GRATH A-6	62 1 58	155 41 1	S 22N 35W 3
		62 3 28	155 41 48	S 23N 35W28
335-30-16600-2080-3090	MC GRATH A-6	62 2 57	155 38 52	S 23N 35W26
		62 2 10	155 36 12	S 23N 35W36
335-30-16600-2080-3090-4011	MC GRATH A-6	62 2 46	155 37 33	S 23N 35W35
		62 2 29	155 35 48	S 23N 35W36
335-30-16600-2080-3096	MC GRATH A-6	62 3 7	155 38 21	S 23N 35W26
		62 3 0	155 36 18	S 23N 35W25
335-30-16600-2080-3104	MC GRATH A-6	62 3 27	155 38 21	S 23N 35W26
		62 3 53	155 35 17	S 23N 34W19
335-30-16600-2080-3104-0010	MC GRATH A-6	62 4 7	155 36 35	S 23N 35W24
335-30-16600-2080-3104-4010	MC GRATH A-6	62 3 36	155 37 45	S 23N 35W26
		62 3 35	155 35 53	S 23N 35W25
335-30-16600-2080-3120	MC GRATH A-6	62 4 49	155 36 43	S 23N 35W13
		62 4 38	155 34 44	S 23N 34W18
335-30-16600-2080-3135	MC GRATH A-6	62 6 11	155 34 45	S 23N 34W 7
		62 7 48	155 35 41	S 24N 35W36
335-30-16600-2080-3135-4015	MC GRATH A-6	62 7 7	155 34 51	S 23N 34W 6
		62 7 47	155 35 42	S 24N 35W36
335-30-16600-2080-3140	MC GRATH A-6	62 6 14	155 33 58	S 23N 34W 7
		62 6 0	155 32 39	S 23N 34W 8
335-30-16600-2080-3150	MC GRATH A-6	62 6 55	155 32 31	S 23N 34W 5
		62 6 33	155 31 15	S 23N 34W 4
335-30-16600-2080-3155	MC GRATH A-6	62 7 18	155 32 36	S 24N 34W32
		62 8 34	155 34 14	S 24N 34W30
335-30-16600-2080-3155-4020	MC GRATH A-6	62 8 13	155 33 18	S 24N 34W29
		62 8 43	155 33 38	S 24N 34W29
335-30-16600-2080-3158	MC GRATH A-6	62 7 14	155 32 11	S 24N 34W32
		62 7 17	155 30 16	S 24N 34W33
335-30-16600-2080-3167	MC GRATH A-5	62 8 49	155 29 16	S 24N 34W27
		62 11 7	155 29 33	S 24N 34W10
335-30-16600-2080-3170	MC GRATH A-5	62 8 45	155 28 48	S 24N 34W27
		62 7 1	155 26 40	S 23N 34W 2

Stream/lake	Map Sheet	Lat.	Long.	Legal
335-30-16600-2080-3180	MC GRATH A-5	62 9 30	155 26 29	S 24N 34W24
		62 8 1	155 24 54	S 24N 34W36
335-30-16600-2080-3180-4009	MC GRATH A-5	62 9 26	155 25 35	S 24N 34W24
		62 9 33	155 23 56	S 24N 33W19
335-30-16600-2080-3180-4015	MC GRATH A-5	62 8 45	155 25 2	S 24N 34W25
		62 8 44	155 24 10	S 24N 33W30
335-30-16600-2080-3185	MC GRATH A-5	62 9 52	155 26 44	S 24N 34W14
		62 11 43	155 27 6	S 24N 34W 2
335-30-16600-2080-3196	MC GRATH A-5	62 10 23	155 25 22	S 24N 34W13
		62 9 49	155 22 35	S 24N 33W17
335-30-16600-2080-3196-4010	MC GRATH A-5	62 10 9	155 23 41	S 24N 33W18
		62 10 0	155 22 11	S 24N 33W17
335-30-16600-2080-3202	MC GRATH A-5	62 10 42	155 25 3	S 24N 34W12
		62 10 38	155 23 30	S 24N 33W18
335-30-16600-2080-3220	MC GRATH A-5	62 11 43	155 22 26	S 24N 33W 5
		62 11 7	155 19 5	S 24N 33W10
335-30-16600-2080-3220-4010	MC GRATH A-5	62 11 33	155 20 30	S 24N 33W 4
		62 11 0	155 20 9	S 24N 33W 9
335-30-16600-2080-3220-4017	MC GRATH A-5	62 11 27	155 20 3	S 24N 33W 9
		62 11 23	155 18 17	S 24N 33W10
335-30-16600-2080-3230	MC GRATH A-5	62 12 23	155 20 21	S 24N 33W 4
		62 12 6	155 17 23	S 24N 33W 3
335-30-16600-2080-3233	MC GRATH A-5	62 12 38	155 20 39	S 25N 33W35
		62 14 4	155 22 28	S 25N 33W27
335-30-16600-2080-3240	MC GRATH A-5	62 13 0	155 19 46	S 25N 33W35
		62 12 51	155 16 29	S 25N 32W31
335-30-16600-2080-3240-4020	MC GRATH A-5	62 12 52	155 16 27	S 25N 32W31
		62 12 35	155 15 17	S 25N 32W32
335-30-16600-2080-3240-4023	MC GRATH A-5	62 12 53	155 16 28	S 25N 32W31
		62 13 25	155 15 43	S 25N 32W29
335-30-16600-2115	IDITAROD B-1	62 17 46	156 12 47	S 26N 37W31
Nunsatuk River		62 16 32	156 17 13	S 25N 38W10
335-30-16600-2170	MC GRATH C-6	62 31 6	155 48 2	S 28N 35W17
Selatna River	MC GRATH B-6	62 24 39	155 30 24	S 27N 34W24
335-30-16600-2170-3020	MC GRATH C-6	62 30 13	155 41 37	S 28N 35W24
First Fork Selatna River	MC GRATH B-6	62 27 13	155 42 0	S 27N 35W 2
335-30-16600-2170-3050	MC GRATH B-6	62 26 36	155 39 2	S 27N 34W 7
		62 25 19	155 40 10	S 27N 35W24
335-30-16600-2170-3060	MC GRATH B-6	62 25 54	155 38 12	S 27N 34W18
		62 23 51	155 39 30	S 27N 34W30
335-30-16600-2170-3076	MC GRATH B-6	62 24 55	155 34 4	S 27N 34W22
		62 23 32	155 34 31	S 27N 34W33
335-30-16600-2170-3076-4021	MC GRATH B-6	62 23 43	155 34 19	S 27N 34W27
		62 23 27	155 34 11	S 27N 34W34
335-30-16600-2170-3085	MC GRATH B-6	62 25 17	155 32 15	S 27N 34W23
		62 25 49	155 30 33	S 27N 34W13
335-30-16600-2255	MC GRATH D-6	62 57 51	155 36 4	S 33N 33W 7
Takotna River	IDITAROD D-1	62 48 42	156 21 26	S 31N 38W 2
335-30-16600-2255-3035	MEDFRA A-6	63 2 6	155 39 49	K 28S 17E29
Nixon Fork Tokotna River	MEDFRA B-4	63 23 39	154 37 59	K 24S 22E21
335-30-16600-2255-3035-4045	MEDFRA A-6	63 7 44	155 39 42	K 27S 17E20
John Reek Creek		63 8 29	155 42 44	K 27S 16E24
335-30-16600-2255-3035-4045-5020	MEDFRA A-6	63 8 47	155 39 52	K 27S 17E17
		63 9 21	155 42 11	K 27S 17E18
335-30-16600-2255-3035-4045-5020-6010	MEDFRA A-6	63 9 20	155 40 56	K 27S 17E18
		63 9 31	155 41 28	K 27S 17E 7
335-30-16600-2255-3035-4065	MEDFRA A-6	63 11 34	155 35 41	K 26S 17E34
Ivy Creek		63 10 58	155 42 14	K 27S 17E 6
335-30-16600-2255-3035-4085	MEDFRA A-6	63 13 10	155 33 9	K 26S 17E23
		63 14 6	155 34 58	K 26S 17E15
335-30-16600-2255-3035-4085-5009	MEDFRA A-6	63 13 38	155 33 58	K 26S 17E23
		63 13 37	155 36 10	K 26S 17E22
335-30-16600-2255-3035-4089	MEDFRA A-6	63 13 17	155 32 40	K 26S 17E24
		63 14 48	155 33 25	K 26S 17E11
335-30-16600-2255-3035-4089-5010	MEDFRA A-6	63 13 44	155 32 0	K 26S 17E24
		63 14 36	155 31 17	K 26S 17E13
335-30-16600-2255-3035-4115	MEDFRA A-5	63 14 52	155 22 2	K 26S 18E11
	MEDFRA B-5	63 16 42	155 21 7	K 25S 18E36
335-30-16600-2255-3035-4130	MEDFRA A-5	63 14 32	155 17 59	K 26S 19E18
Wabash Creek		63 12 25	155 14 30	K 26S 19E28

Stream/lake	Map Sheet	Lat.	Long.	Legal
335-30-16600-2255-3035-4130-5010 Clear Creek	MEDFRA A-5	63 13 5 63 12 3	155 16 24 155 16 11	K 26S 19E20 K 26S 19E29
335-30-16600-2255-3035-4155	MEDFRA A-5	63 14 28 63 15 0	155 7 56 155 6 40	K 26S 20E18 K 26S 20E 7
335-30-16600-2255-3035-4170 Clear Creek	MEDFRA A-5	63 13 22 63 13 3	155 3 38 155 0 7	K 26S 20E21 K 26S 20E23
335-30-16600-2255-3035-4220 Ruby Creek	MEDFRA B-4	63 16 22 63 15 10	154 54 12 154 49 53	K 25S 21E32 K 26S 21E10
335-30-16600-2255-3035-4220-5011	MEDFRA B-4	63 16 14 63 16 16	154 52 30 154 51 39	K 26S 21E 4 K 26S 21E 4
335-30-16600-2255-3035-4230 Mystery Creek	MEDFRA B-4	63 17 27 63 17 5	154 53 7 154 48 37	K 25S 21E29 K 25S 21E35
335-30-16600-2255-3035-4230-5015 Submarine Creek	MEDFRA B-4	63 17 17 63 17 16	154 49 14 154 48 30	K 25S 21E27 K 25S 21E26
335-30-16600-2255-3035-4240	MEDFRA B-4	63 19 36 63 19 0	154 50 17 154 47 30	K 25S 21E15 K 25S 21E14
335-30-16600-2255-3035-4249 Hosmer Creek	MEDFRA B-4	63 20 28 63 22 47	154 49 0 154 51 30	K 25S 21E11 K 24S 21E29
335-30-16600-2255-3035-4260 Jones Creek	MEDFRA B-4	63 21 36 63 19 31	154 45 39 154 42 40	K 24S 21E35 K 25S 22E17
335-30-16600-2255-3035-4269	MEDFRA B-4	63 22 10 63 22 58	154 44 8 154 46 35	K 24S 21E36 K 24S 21E27
335-30-16600-2255-3035-4269-5010	MEDFRA B-4	63 22 55 63 23 30	154 44 52 154 44 25	K 24S 21E26 K 24S 21E23
335-30-16600-2255-3035-4290	MEDFRA B-4	63 23 17 63 23 19	154 40 5 154 34 47	K 24S 22E29 K 24S 22E22
335-30-16600-2255-3035-4290-5011 Boulder Creek	MEDFRA B-4	63 23 7 63 21 50	154 37 12 154 37 41	K 24S 22E28 K 24S 22E33
335-30-16600-2255-3098 Fourth of July Creek	IDITAROD D-1	62 49 44 62 49 9	156 19 44 156 23 28	S 32N 38W25 S 32N 38W34
335-30-16600-2300 Middle Fork Kuskokwim River	MC GRATH D-4 MC GRATH C-4	62 59 6 62 37 45	154 57 58 154 40 0	S 33N 30W 4 S 29N 29W 2
335-30-16600-2300-3020 Blackwater Creek	MC GRATH D-4 MC GRATH C-5	62 57 35 62 43 57	154 53 48 155 6 8	S 33N 30W11 S 31N 31W33
335-30-16600-2300-3020-4045	MC GRATH D-5	62 51 24 62 50 13	155 3 6 155 1 21	S 32N 31W15 S 32N 31W26
335-30-16600-2300-3020-4070	MC GRATH D-5	62 46 46 62 45 14	155 6 38 155 10 29	S 31N 31W16 S 31N 31W30
335-30-16600-2300-3020-4070-5024	MC GRATH D-5	62 45 59 62 46 42	155 9 22 155 10 59	S 31N 31W19 S 31N 32W13
335-30-16600-2300-3030 Big River	MC GRATH D-4 MC GRATH A-4	62 57 55 62 0 0	154 52 35 154 38 1	S 33N 30W12 S 22N 29W17
335-30-16600-2300-3030-4030	MC GRATH D-4	62 53 45 62 51 13	154 54 6 154 54 18	S 32N 30W 4 S 32N 30W21
335-30-16600-2300-3030-4039	MC GRATH D-4	62 53 41 62 52 56	154 52 30 154 49 30	S 32N 30W 3 S 32N 30W12
335-30-16600-2300-3030-4049	MC GRATH D-4	62 52 2 62 51 52	154 50 3 154 47 38	S 32N 30W14 S 32N 29W18
335-30-16600-2300-3030-4054	MC GRATH D-4	62 51 17 62 50 2	154 49 53 154 50 9	S 32N 30W24 S 32N 30W26
335-30-16600-2300-3030-4054-5010	MC GRATH D-4	62 50 43 62 47 47	154 51 21 154 54 36	S 32N 30W23 S 31N 30W 9
335-30-16600-2300-3030-4054-5010-6045	MC GRATH D-4	62 48 15 62 47 59	154 53 59 154 52 43	S 31N 30W 4 S 31N 30W 3
335-30-16600-2300-3030-4054-5010-6053	MC GRATH D-4	62 47 55 62 47 51	154 54 26 154 53 47	S 31N 30W 9 S 31N 30W 9
335-30-16600-2300-3030-4134	MC GRATH B-5	62 29 51 62 27 50	155 3 59 155 5 42	S 28N 31W20 S 27N 31W 6
335-30-16600-2300-3030-4134-5011	MC GRATH B-5	62 28 49 62 27 35	155 4 5 155 4 2	S 28N 31W32 S 27N 31W 5
335-30-16600-2300-3030-4141	MC GRATH B-5	62 27 43 62 26 39	155 2 6 155 0 14	S 27N 31W 4 S 27N 31W10
335-30-16600-2300-3030-4150	MC GRATH B-5	62 26 21 62 25 3	155 2 55 155 4 41	S 27N 31W 8 S 27N 31W20
335-30-16600-2300-3030-4150-5013	MC GRATH B-5	62 25 31 62 25 11	155 3 32 155 3 40	S 27N 31W17 S 27N 31W20
335-30-16600-2300-3030-4154	MC GRATH B-5	62 24 53 62 23 27	155 0 7 155 2 23	S 27N 31W22 S 27N 31W33
335-30-16600-2300-3030-4160	MC GRATH B-4 MC GRATH B-5	62 24 52 62 22 32	154 59 22 155 1 41	S 27N 31W22 S 26N 31W 4

Stream/lake	Map Sheet	Lat.	Long.	Legal
335-30-16600-2300-3030-4160-5013	MC GRATH B-5	62 23 36	155 0 6	S 27N 31W34
	MC GRATH B-4	62 21 32	154 57 16	S 26N 31W11
335-30-16600-2300-3030-4165	MC GRATH B-4	62 24 46	154 57 49	S 27N 31W23
		62 26 3	154 57 20	S 27N 31W14
335-30-16600-2300-3030-4169	MC GRATH B-4	62 24 19	154 57 3	S 27N 31W25
		62 22 24	154 55 7	S 26N 30W 6
335-30-16600-2300-3030-4169-5011	MC GRATH B-4	62 23 46	154 54 57	S 27N 30W30
		62 23 52	154 53 6	S 27N 30W29
335-30-16600-2300-3030-4169-5011-6003	MC GRATH B-4	62 23 46	154 54 50	S 27N 30W30
		62 24 30	154 54 51	S 27N 30W30
335-30-16600-2300-3030-4169-5011-6008	MC GRATH B-4	62 23 44	154 54 16	S 27N 30W30
		62 22 59	154 53 45	S 27N 30W31
335-30-16600-2300-3030-4185	MC GRATH B-4	62 19 43	154 53 17	S 26N 30W20
		62 19 17	154 50 20	S 26N 30W28
335-30-16600-2300-3030-4185-5009	MC GRATH B-4	62 19 37	154 51 48	S 26N 30W20
		62 19 44	154 49 49	S 26N 30W22
335-30-16600-2300-3030-4220	MC GRATH A-4	62 14 20	154 44 55	S 25N 30W24
		62 12 59	154 47 16	S 25N 30W35
335-30-16600-2300-3030-4228	MC GRATH A-4	62 12 36	154 43 26	S 25N 29W31
		62 11 8	154 45 20	S 24N 30W10
335-30-16600-2300-3030-4231	MC GRATH A-4	62 12 35	154 43 5	S 25N 29W31
		62 9 42	154 39 25	S 24N 29W19
335-30-16600-2300-3030-4231-5007	MC GRATH A-4	62 12 30	154 42 13	S 25N 29W32
		62 13 17	154 40 20	S 25N 29W28
335-30-16600-2300-3030-4231-5015	MC GRATH A-4	62 10 49	154 40 0	S 24N 29W 7
		62 11 2	154 39 0	S 24N 29W 7
335-30-16600-2300-3030-4231-5019	MC GRATH A-4	62 9 54	154 39 17	S 24N 29W18
		62 10 8	154 38 59	S 24N 29W18
335-30-16600-2300-3030-4231-5019-6002	MC GRATH A-4	62 9 56	154 39 13	S 24N 29W18
		62 8 31	154 36 44	S 24N 29W28
335-30-16600-2300-3030-4231-5019-6002-7005	MC GRATH A-4	62 9 44	154 38 57	S 24N 29W19
		62 9 41	154 37 8	S 24N 29W20
335-30-16600-2300-3030-4231-5019-6002-7011	MC GRATH A-4	62 9 6	154 38 1	S 24N 29W20
		62 9 9	154 36 59	S 24N 29W21
335-30-16600-2300-3030-4238	MC GRATH A-4	62 11 38	154 42 15	S 24N 30W 1
		62 4 52	154 44 18	S 23N 30W14
335-30-16600-2300-3030-4238-5010	MC GRATH A-4	62 11 20	154 43 8	S 24N 30W11
		62 10 9	154 44 8	S 24N 30W14
335-30-16600-2300-3030-4238-5010-6006	MC GRATH A-4	62 11 6	154 43 24	S 24N 30W11
		62 10 41	154 44 20	S 24N 30W10
335-30-16600-2300-3030-4238-5015	MC GRATH A-4	62 10 56	154 42 57	S 24N 30W11
		62 8 49	154 39 46	S 24N 29W30
335-30-16600-2300-3030-4238-5020	MC GRATH A-4	62 9 45	154 42 20	S 24N 30W24
		62 8 28	154 44 37	S 24N 30W27
335-30-16600-2300-3030-4238-5020-6004	MC GRATH A-4	62 9 31	154 42 17	S 24N 30W24
		62 9 18	154 44 22	S 24N 30W22
335-30-16600-2300-3030-4238-5030	MC GRATH A-4	62 7 53	154 41 57	S 24N 30W36
		62 7 6	154 44 10	S 23N 30W 2
335-30-16600-2300-3030-4238-5033	MC GRATH A-4	62 7 28	154 42 6	S 24N 30W36
		62 6 51	154 42 3	S 23N 30W 1
335-30-16600-2300-3030-4245	MC GRATH A-4	62 9 19	154 39 45	S 24N 29W19
		62 7 35	154 36 27	S 24N 29W33
335-30-16600-2300-3030-4245-5010	MC GRATH A-4	62 8 47	154 38 42	S 24N 29W29
		62 6 57	154 36 42	S 23N 29W 4
335-30-16600-2300-3030-4259	MC GRATH A-4	62 7 33	154 39 40	S 24N 29W31
		62 4 23	154 36 55	S 23N 29W21
335-30-16600-2300-3030-4259-5013	MC GRATH A-4	62 6 48	154 38 34	S 23N 29W 5
		62 6 11	154 37 17	S 23N 29W 8
335-30-16600-2300-3030-4265	MC GRATH A-4	62 6 41	154 39 34	S 23N 29W 6
		62 2 49	154 37 55	S 23N 29W32
335-30-16600-2300-3030-4265-5015	MC GRATH A-4	62 3 36	154 38 43	S 23N 29W29
		62 3 27	154 37 54	S 23N 29W29
335-30-16600-2300-3030-4278	MC GRATH A-4	62 4 42	154 41 50	S 23N 30W13
		62 2 11	154 44 17	S 23N 30W35
335-30-16600-2300-3030-4278-5006	MC GRATH A-4	62 4 31	154 42 15	S 23N 30W24
		62 3 23	154 44 37	S 23N 30W27
335-30-16600-2300-3030-4278-5011	MC GRATH A-4	62 3 57	154 42 16	S 23N 30W24
		62 2 1	154 42 43	S 23N 30W35
335-30-16600-2300-3030-4288	MC GRATH A-4	62 2 39	154 40 20	S 23N 29W31
		62 2 3	154 41 5	S 23N 30W36

Stream/lake	Map Sheet	Lat.	Long.	Legal
335-30-16600-2300-3030-4296	MC GRATH A-4	62 1 39 62 0 53	154 39 16 154 41 24	S 22N 29W 6 S 22N 30W12
335-30-16600-2300-3030-4307	MC GRATH A-4	62 1 2 62 0 7	154 37 31 154 34 9	S 22N 29W 8 S 22N 29W15
335-30-16600-2300-3030-4311	MC GRATH A-4	62 0 48 62 0 0	154 37 17 154 35 24	S 22N 29W 8 S 22N 29W16
335-30-16600-2300-3040	MC GRATH D-4	62 57 16 62 55 15	154 48 39 154 47 18	S 33N 29W17 S 33N 29W28
335-30-16600-2300-3040-4010	MC GRATH D-4	62 56 1 62 55 38	154 48 31 154 49 14	S 33N 29W20 S 33N 29W29
335-30-16600-2300-3040-4014	MC GRATH D-4	62 55 51 62 55 14	154 48 22 154 48 10	S 33N 29W20 S 33N 29W29
335-30-16600-2300-3040-4019	MC GRATH D-4	62 55 49 62 55 31	154 48 6 154 46 44	S 33N 29W20 S 33N 29W28
335-30-16600-2300-3055 Pitka Fork (Middle Fork Kuskokwim River)	MC GRATH D-4 MC GRATH C-3	62 56 15 62 31 41	154 44 42 154 16 32	S 33N 29W22 S 28N 27W 9
335-30-16600-2300-3055-4020 Tonlhona Creek	MC GRATH D-4	62 57 1 62 53 30	154 40 5 154 37 48	S 33N 28W18 S 32N 29W 1
335-30-16600-2300-3055-4035	MC GRATH D-4	62 56 40 62 57 21	154 37 54 154 32 58	S 33N 28W17 S 33N 28W15
335-30-16600-2300-3055-4055 Salmon River	MC GRATH D-4 MC GRATH D-3	62 53 32 62 48 48	154 34 28 154 3 38	S 32N 28W 5 S 32N 26W36
335-30-16600-2300-3055-4055-5016	MC GRATH D-4 MC GRATH D-3	62 53 23 62 48 14	154 30 22 154 9 34	S 32N 28W 3 S 31N 26W 4
335-30-16600-2300-3055-4055-5016-6011	MC GRATH D-3	62 53 8 62 50 53	154 28 42 154 14 28	S 32N 28W 2 S 32N 27W24
335-30-16600-2300-3055-4055-5016-6011-7009	MC GRATH D-3	62 53 48 62 53 24	154 26 9 154 23 12	S 32N 28W 1 S 32N 27W 5
335-30-16600-2300-3055-4055-5016-6011-7009-8007	MC GRATH D-3	62 53 53 62 53 40	154 24 6 154 22 18	S 32N 27W 6 S 32N 27W 5
335-30-16600-2300-3055-4055-5016-6018	MC GRATH D-3	62 52 49 62 51 21	154 28 23 154 26 42	S 32N 28W11 S 32N 28W24
335-30-16600-2300-3055-4055-5016-6030	MC GRATH D-3	62 51 57 62 51 16	154 24 7 154 22 17	S 32N 27W18 S 32N 27W20
335-30-16600-2300-3055-4055-5016-6065	MC GRATH D-3	62 49 31 62 48 32	154 11 47 154 8 7	S 32N 26W32 S 31N 26W 3
335-30-16600-2300-3055-4055-5031	MC GRATH D-3	62 54 25 62 55 21	154 26 27 154 18 34	S 33N 27W32 S 33N 27W25
335-30-16600-2300-3055-4055-5040	MC GRATH D-3	62 54 26 62 49 46	154 24 39 154 7 40	S 33N 27W33 S 32N 26W27
335-30-16600-2300-3055-4055-5040-6045	MC GRATH D-3	62 51 27 62 50 27	154 11 21 154 7 57	S 32N 26W17 S 32N 26W27
335-30-16600-2300-3055-4055-5050	MC GRATH D-3	62 54 58 62 52 56	154 22 54 154 16 35	S 33N 27W27 S 32N 27W11
335-30-16600-2300-3055-4055-5057	MC GRATH D-3	62 55 19 62 54 49	154 17 59 154 12 51	S 33N 27W25 S 33N 26W33
335-30-16600-2300-3055-4055-5057-6011	MC GRATH D-3	62 55 23 62 54 34	154 15 8 154 11 14	S 33N 26W29 S 33N 26W34
335-30-16600-2300-3055-4055-5060	MC GRATH D-3	62 54 46 62 53 28	154 16 39 154 13 54	S 33N 26W31 S 32N 26W 6
335-30-16600-2300-3055-4055-5071	MC GRATH D-3	62 53 35 62 51 29	154 11 34 154 6 34	S 32N 26W 5 S 32N 26W14
335-30-16600-2300-3055-4055-5072	MC GRATH D-3	62 53 28 62 52 3	154 11 29 154 10 22	S 32N 26W 5 S 32N 26W16
335-30-16600-2300-3055-4055-5090	MC GRATH D-3	62 49 19 62 48 40	154 4 12 154 3 42	S 32N 26W36 S 31N 26W 1
335-30-16600-2300-3055-4075 Bear Creek	MC GRATH D-4 MC GRATH D-3	62 51 4 62 47 6	154 33 24 154 10 47	S 32N 28W20 S 31N 26W 8
335-30-16600-2300-3055-4095	MC GRATH D-4 MC GRATH D-3	62 48 33 62 48 31	154 30 7 154 23 46	S 31N 28W 3 S 31N 27W 6
335-30-16600-2300-3055-4115 Sullivan Creek	MC GRATH D-3	62 48 2 62 45 24	154 29 32 154 10 22	S 31N 28W 3 S 31N 26W21
335-30-16600-2300-3055-4135 Sheep Creek	MC GRATH D-3	62 46 32 62 45 42	154 28 32 154 23 7	S 31N 28W14 S 31N 27W20
335-30-16600-2300-3055-4135-5016	MC GRATH D-3 MC GRATH C-3	62 45 31 62 43 8	154 24 55 154 22 51	S 31N 27W19 S 30N 27W 5
335-30-16600-2300-3055-4157	MC GRATH C-3	62 44 20 62 41 16	154 26 3 154 22 14	S 31N 28W36 S 30N 27W17
335-30-16600-2300-3055-4157-5014	MC GRATH C-3	62 43 4 62 41 40	154 24 36 154 23 50	S 30N 27W 6 S 30N 27W18

Stream/lake	Map Sheet	Lat.	Long.	Legal
335-30-16600-2300-3055-4169	MC GRATH C-3	62 41 32	154 25 3	S 30N 27W18
		62 38 54	154 21 15	S 30N 27W33
335-30-16600-2300-3055-4185	MC GRATH C-3	62 32 17	154 16 44	S 28N 27W 9
		62 31 57	154 15 37	S 28N 27W10
335-30-16600-2300-3095	MC GRATH D-4	62 45 35	154 37 52	S 31N 29W24
Windy Fork Middle Fork Kuskokwim River	MC GRATH C-4	62 39 29	154 32 53	S 30N 28W28
335-30-16600-2350	MEDFRA A-4	63 5 15	154 38 19	K 28S 22E 3
South Fork Kuskokwim River	MC GRATH D-3	62 57 56	154 10 15	S 33N 26W10
335-30-16600-2350-3075	MC GRATH D-3	62 57 56	154 10 8	S 33N 26W10
Little Tonzona River	MC GRATH D-2	62 57 46	153 50 40	S 33N 24W 9
335-30-16600-2350-3075-4012	MC GRATH D-3	62 58 10	154 7 35	S 33N 26W12
	MC GRATH D-2	62 55 52	153 56 46	S 33N 25W24
335-30-16600-2350-3075-4030	MC GRATH D-2	62 57 14	153 56 6	S 33N 25W13
Big Salmon Fork		62 49 33	153 35 32	S 32N 23W33
335-30-16600-2350-3075-4030-5015	MC GRATH D-2	62 56 19	153 53 39	S 33N 24W19
No Creek		62 55 11	153 46 44	S 33N 24W26
335-30-16600-2350-3075-4030-5015-6020	MC GRATH D-2	62 54 56	153 48 17	S 33N 24W27
		62 54 1	153 44 13	S 33N 24W36
335-30-16600-2350-3075-4030-5015-6020-7010	MC GRATH D-2	62 54 17	153 47 42	S 33N 24W34
		62 52 33	153 42 52	S 32N 24W11
335-30-16600-2350-3075-4030-5015-6020-7010-8020	MC GRATH D-2	62 53 8	153 45 32	S 32N 24W 3
		62 52 4	153 43 56	S 32N 24W14
335-30-16600-2350-3075-4030-5015-6020-7016	MC GRATH D-2	62 54 18	153 47 4	S 33N 24W35
		62 53 37	153 44 25	S 32N 24W 3
335-30-16600-2350-3075-4030-5015-6026	MC GRATH D-2	62 54 57	153 47 28	S 33N 24W27
		62 54 50	153 45 45	S 33N 24W35
335-30-16600-2350-3075-4030-5042	MC GRATH D-2	62 53 7	153 48 4	S 32N 24W 8
		62 48 6	153 36 53	S 31N 23W 5
335-30-16600-2350-3075-4030-5042-6018	MC GRATH D-2	62 50 38	153 45 28	S 32N 24W22
		62 49 16	153 45 50	S 32N 24W34
335-30-16600-2350-3075-4030-5042-6018-7007	MC GRATH D-2	62 50 30	153 45 17	S 32N 24W27
		62 49 30	153 43 11	S 32N 24W35
335-30-16600-2350-3075-4030-5042-6022	MC GRATH D-2	62 50 30	153 42 14	S 32N 24W25
		62 49 32	153 41 8	S 32N 24W36
335-30-16600-2350-3075-4030-5042-6032	MC GRATH D-2	62 49 31	153 39 3	S 32N 23W31
		62 47 27	153 38 44	S 31N 23W 7
335-30-16600-2350-3075-4030-5042-6035	MC GRATH D-2	62 49 28	153 38 35	S 32N 23W32
		62 49 2	153 35 41	S 32N 23W33
335-30-16600-2350-3075-4030-5042-6041	MC GRATH D-2	62 48 35	153 37 10	S 31N 23W 5
		62 48 36	153 36 31	S 31N 23W 4
335-30-16600-2350-3075-4030-5042-6045	MC GRATH D-2	62 48 31	153 37 12	S 31N 23W 5
		62 48 20	153 36 38	S 31N 23W 4
335-30-16600-2350-3075-4030-5063	MC GRATH D-2	62 50 56	153 40 45	S 32N 24W24
		62 50 3	153 39 50	S 32N 23W30
335-30-16600-2350-3075-4040	MC GRATH D-2	62 57 26	153 52 57	S 33N 24W17
Deepbank Creek		62 56 36	153 51 39	S 33N 24W17
335-30-16600-2351	MEDFRA A-4	63 5 20	154 38 29	K 28S 22E 3
North Fork Kuskokwim River	MEDFRA C-1	63 43 24	153 12 7	K 20S 29E28
335-30-16600-2351-3012	MEDFRA A-4	63 6 33	154 33 48	K 27S 23E31
East Fork Kuskokwim River	MEDFRA A-2	63 11 27	153 45 31	K 26S 27E32
335-30-16600-2351-3012-4053	MEDFRA A-3	63 6 5	154 10 9	K 27S 25E31
		63 7 13	154 6 51	K 27S 25E28
335-30-16600-2351-3012-4069	MEDFRA A-3	63 4 8	154 3 41	K 28S 25E15
Jones Creek		63 2 55	154 1 26	K 28S 25E24
335-30-16600-2351-3012-4069-5012	MEDFRA A-3	63 3 7	154 2 14	K 28S 25E23
		63 2 40	154 2 48	K 28S 25E23
335-30-16600-2351-3012-4075	MEDFRA A-2	63 5 32	153 57 12	K 28S 26E 5
		63 7 29	153 56 58	K 27S 26E29
335-30-16600-2351-3012-4075-5016	MEDFRA A-2	63 7 11	153 56 17	K 27S 26E29
		63 7 46	153 56 24	K 27S 26E20
335-30-16600-2351-3012-4087	MEDFRA A-2	63 7 54	153 52 46	K 27S 26E22
		63 9 13	153 54 4	K 27S 26E16
335-30-16600-2351-3012-4087-5006	MEDFRA A-2	63 8 2	153 52 50	K 27S 26E22
		63 8 47	153 52 43	K 27S 26E15
335-30-16600-2351-3012-4100	MEDFRA A-2	63 10 10	153 46 52	K 27S 27E 7
Ekolina Creek		63 11 14	153 42 5	K 26S 27E34
335-30-16600-2351-3012-4100-5014	MEDFRA A-2	63 10 58	153 43 27	K 27S 27E 4
		63 10 0	153 42 34	K 27S 27E 9
335-30-16600-2351-3012-4100-5014-6007	MEDFRA A-2	63 10 39	153 42 13	K 27S 27E 3
		63 10 32	153 41 23	K 27S 27E 3

Stream/lake	Map Sheet	Lat.	Long.	Legal
335-30-16600-2351-3012-4100-5017	MEDFRA A-2	63 11 17	153 43 14	K 26S 27E33
		63 11 49	153 39 39	K 26S 27E35
335-30-16600-2351-3012-4112	MEDFRA A-2	63 11 27	153 45 26	K 26S 27E32
Tonzona River		63 7 9	153 31 21	K 27S 28E28
335-30-16600-2351-3012-4112-5047	MEDFRA A-2	63 10 44	153 32 17	K 27S 28E 4
	MEDFRA A-1	63 8 55	153 28 22	K 27S 28E14
335-30-16600-2351-3012-4112-5053	MEDFRA A-2	63 9 39	153 32 1	K 27S 28E 9
Dennis Creek	MEDFRA A-1	63 9 51	153 20 17	K 27S 29E 9
335-30-16600-2351-3012-4112-5053-6008	MEDFRA A-2	63 9 18	153 30 59	K 27S 28E15
	MEDFRA A-1	63 6 16	153 26 23	K 27S 28E36
335-30-16600-2351-3012-4112-5053-6008-7023	MEDFRA A-2	63 7 50	153 30 38	K 27S 28E22
	MEDFRA A-1	63 7 16	153 28 15	K 27S 28E26
335-30-16600-2351-3012-4112-5053-6008-7030	MEDFRA A-1	63 6 39	153 28 26	K 27S 28E35
		63 6 13	153 28 7	K 27S 28E35
335-30-16600-2351-3012-4112-5053-6018	MEDFRA A-1	63 7 38	153 27 27	K 27S 28E26
		63 6 16	153 23 58	K 27S 29E31
335-30-16600-2351-3012-4112-5053-6026	MEDFRA A-1	63 7 45	153 26 19	K 27S 28E24
		63 6 53	153 24 7	K 27S 29E30
335-30-16600-2351-3012-4112-5053-6028	MEDFRA A-1	63 7 47	153 26 19	K 27S 28E24
		63 7 8	153 23 0	K 27S 29E29
335-30-16600-2351-3012-4112-5053-6034	MEDFRA A-1	63 8 27	153 23 31	K 27S 29E19
		63 8 10	153 23 12	K 27S 29E20
335-30-16600-2351-3012-4112-5066	MEDFRA A-2	63 7 33	153 32 49	K 27S 28E28
		63 6 54	153 31 28	K 27S 28E28
335-30-16600-2351-3012-4113	MEDFRA A-2	63 11 28	153 45 29	K 26S 27E32
Slow Fork Kuskokwim River	MT MC KINLEY B-6	63 15 26	152 56 48	F 19S 28W20
335-30-16600-2351-3012-4113-5015	MEDFRA A-2	63 13 53	153 43 43	K 26S 27E16
		63 14 6	153 47 13	K 26S 27E18
335-30-16600-2351-3012-4113-5020	MEDFRA A-2	63 14 38	153 41 38	K 26S 27E10
		63 11 48	153 36 47	K 26S 27E36
335-30-16600-2351-3012-4113-5020-6013	MEDFRA A-2	63 14 4	153 40 8	K 26S 27E14
		63 14 23	153 37 27	K 26S 27E13
335-30-16600-2351-3012-4113-5020-6013-0010	MEDFRA A-2	63 14 23	153 38 15	K 26S 27E13
335-30-16600-2351-3012-4113-5020-6013-7008	MEDFRA A-2	63 14 8	153 39 17	K 26S 27E14
		63 13 40	153 37 37	K 26S 27E24
335-30-16600-2351-3012-4113-5020-6021	MEDFRA A-2	63 13 10	153 38 57	K 26S 27E23
		63 12 15	153 36 17	K 26S 28E30
335-30-16600-2351-3012-4113-5020-6021-7005	MEDFRA A-2	63 13 1	153 38 33	K 26S 27E24
		63 12 55	153 36 50	K 26S 27E24
335-30-16600-2351-3012-4113-5029	MEDFRA B-2	63 16 8	153 41 39	K 26S 27E 3
		63 17 21	153 42 6	K 25S 27E27
335-30-16600-2351-3012-4113-5037	MEDFRA B-2	63 17 27	153 39 9	K 25S 27E26
		63 18 24	153 36 56	K 25S 27E24
335-30-16600-2351-3012-4113-5045	MEDFRA B-2	63 17 48	153 34 53	K 25S 28E29
Tonclanukna Creek	MEDFRA B-1	63 19 12	153 26 38	K 25S 28E13
335-30-16600-2351-3012-4113-5045-6021	MEDFRA B-2	63 19 15	153 32 1	K 25S 28E16
	MEDFRA B-1	63 23 42	153 19 47	K 24S 29E19
335-30-16600-2351-3012-4113-5063	MEDFRA B-1	63 16 39	153 25 6	K 25S 29E31
Telidaside Creek		63 18 19	153 21 49	K 25S 29E20
335-30-16600-2351-3012-4113-5063-6010	MEDFRA B-1	63 16 38	153 25 6	K 25S 29E31
Middle Creek		63 16 25	153 22 3	K 25S 29E32
335-30-16600-2351-3012-4113-5063-6010-7003	MEDFRA B-1	63 16 37	153 24 47	K 25S 29E31
		63 17 12	153 22 20	K 25S 29E32
335-30-16600-2351-3012-4113-5085	MEDFRA B-1	63 16 49	153 11 54	K 25S 30E32
		63 17 37	153 9 37	K 25S 30E28
335-30-16600-2351-3012-4113-5096	MEDFRA B-1	63 17 22	153 5 51	K 25S 30E26
		63 16 24	153 3 18	K 25S 30E36
335-30-16600-2351-3012-4113-5096-6010	MEDFRA B-1	63 16 46	153 6 24	K 25S 30E34
		63 16 21	153 7 23	K 25S 30E34
335-30-16600-2351-3012-4113-5096-6020	MEDFRA B-1	63 16 25	153 6 3	K 25S 30E35
		63 15 37	153 5 9	K 26S 30E 2
335-30-16600-2351-3012-4113-5099	MEDFRA B-1	63 17 17	153 5 35	K 25S 30E26
		63 17 11	153 0 29	K 25S 31E31
335-30-16600-2351-3055	MEDFRA B-3	63 15 29	154 1 23	K 26S 25E12
Soda Creek		63 19 19	154 12 43	K 25S 24E13
335-30-16600-2351-3076	MEDFRA C-1	63 34 34	153 29 48	K 22S 28E17
Swift Fork Kuskokwim River	MEDFRA B-1	63 21 31	153 3 9	K 25S 30E 1
335-30-16600-2351-3076-4080	MEDFRA B-1	63 28 15	153 17 55	K 23S 29E29
		63 26 18	153 20 59	K 24S 29E 6

Stream/lake	Map Sheet	Lat.	Long.	Legal
335-30-16600-2351-3076-4080-5010	MEDFRA B-1	63 27 44	153 19 23	K 23S 29E29
		63 27 56	153 20 12	K 23S 29E30
335-30-16600-2351-3076-4080-5020	MEDFRA B-1	63 27 11	153 20 3	K 23S 29E31
		63 27 33	153 21 3	K 23S 29E31
335-30-16600-2351-3076-4080-5026	MEDFRA B-1	63 27 1	153 20 21	K 23S 29E31
		63 27 3	153 21 9	K 23S 29E31
335-30-16600-2351-3076-4081 Red Slough	MEDFRA B-1	63 23 36	153 15 31	K 24S 29E22
	MEDFRA C-1	63 33 38	153 21 53	K 22S 28E25
335-30-16600-2351-3076-4091	MEDFRA B-1	63 24 4	153 14 17	K 24S 29E22
		63 26 3	153 10 30	K 24S 29E 1
335-30-16600-2351-3076-4091-0010 Lower Telida Lake	MEDFRA B-1	63 25 15	153 14 0	K 24S 29E10
335-30-16600-2351-3076-4091-0020 Upper Telida Lake	MEDFRA B-1	63 26 30	153 9 43	K 24S 30E 6
335-30-16600-2351-3076-4109 Highpower Creek	MEDFRA B-1	63 24 32	153 7 28	K 24S 30E17
		63 29 25	153 0 0	F 16S 28W33
335-30-16600-2351-3076-4109-5008	MEDFRA B-1	63 24 50	153 6 22	K 24S 30E17
		63 23 39	153 3 42	K 24S 30E22

Stream/lake	Map Sheet	Lat.	Long.	Legal
334-40-11000-2125-3661 Alatna River	BETTLES C-6 WISEMAN A-6	66 34 14 67 1 57	152 37 32 153 15 59	F 20N 24W11 K 19N 25E24
334-40-11000-2125-3355-4045-5036 Aloha Creek	HUGHES A-6	66 13 18 66 14 38	155 33 13 155 43 45	K 10N 15E36 K 10N 15E29
334-30-11000-2532-3700 American Creek	OPHIR A-2	63 13 51 63 13 57	156 41 19 156 42 18	K 26S 11E13 K 26S 11E14
334-40-11000-2490-3301-4251 Angel Creek	CIRCLE A-5	65 1 21 65 1 47	146 12 32 146 13 30	F 2N 8E 7 F 2N 7E 1
334-30-11000-2701 Anvik River	HOLY CROSS C-3 UNALAKLEET C-3	62 40 53 63 35 15	160 12 3 160 9 21	S 30N 58W20 K 22S 8W14
334-40-11000-2125-3073-4145 Arvesta Creek	KATEEL RIVER A-6	65 9 0 65 7 22	158 47 25 158 46 17	K 4S 1W12 K 4S 1W24
335-30-16600-2070-3101-4055 Babel Creek	LIME HILLS C-5 LIME HILLS D-4	61 37 13 61 46 5	154 41 55 154 27 8	S 18N 30W27 S 19N 29W 1
334-40-11000-2490-3121 Baker Creek	KANTISHNA RIVER D-1 TANANA A-1	64 58 18 65 5 18	150 28 17 150 17 16	F 2N 14W30 F 3N 13W18
334-40-11000-2125-3525 Batza River	MELOZITNA D-3 HUGHES A-4	65 57 5 66 2 53	154 25 45 154 36 31	K 6N 21E 3 K 8N 20E35
334-35-11000-2005 Bear Creek	UNALAKLEET C-1 UNALAKLEET C-2	63 38 37 63 39 45	159 24 18 159 32 21	K 21S 4W27 K 21S 5W13
334-40-11000-2125-3740-4280 Bear Creek	WISEMAN A-1	67 0 34 67 0 24	150 26 4 150 25 52	F 25N 13W 9 F 25N 13W 9
334-40-11000-2490-3140-4115-5034 Bear Creek	MT MC KINLEY D-2	63 58 47 63 58 20	150 49 33 150 57 4	F 11S 17W11 F 11S 17W 7
334-40-11000-2490-3200-4220-5016 Bear Creek	FAIRBANKS A-5	64 8 10 64 8 3	149 14 34 149 14 53	F 9S 9W14 F 9S 9W14
334-40-11000-2521 Bear Creek	TANANA B-2 TANANA B-3	65 21 44 65 24 30	150 59 41 151 6 25	F 6N 17W11 F 7N 17W29
335-30-16600-2300-3055-4075 Bear Creek	MC GRATH D-4 MC GRATH D-3	62 51 4 62 47 6	154 33 24 154 10 47	S 32N 28W20 S 31N 26W 8
334-40-11000-2490-3140-4115 Bearpaw River	KANTISHNA RIVER A-2 MT MC KINLEY C-2	64 5 31 63 42 53	150 41 52 150 53 59	F 9S 16W33 F 14S 17W 8
334-30-11000-2701-3095 Beaver Creek	HOLY CROSS D-4 UNALAKLEET A-5	62 50 36 63 0 59	160 43 10 161 5 34	S 32N 61W21 K 28S 13W35
334-30-11000-2532-3716 Beaver Creek	OPHIR A-2	63 9 39 63 8 40	156 40 43 156 40 58	K 27S 11E12 K 27S 11E13
334-40-11000-2810-3100 Beaver Creek	BEAVER A-2 LIVENGOOD B-1	66 12 37 65 23 38	147 33 13 147 9 54	F 16N 1E16 F 7N 3E32
334-40-11000-2810 Beaver Slough	BEAVER A-2 BEAVER B-1	66 14 57 66 18 2	147 35 49 147 26 1	F 16N 1E 5 F 17N 1E13
334-40-11000-2490-3151-4020-5191 Belle Creek	LIVENGOOD A-1	65 12 25 65 12 48	147 11 2 147 11 38	F 4N 3E 5 F 5N 3E31
334-40-11000-2125-3912-4260 Bettles River	CHANDALAR C-6	67 38 27 67 37 51	149 44 45 149 43 27	F 33N 10W35 F 32N 10W 2
334-40-11000-2255-3180 Big Creek	MELOZITNA B-4	65 15 31 65 15 52	154 44 28 154 36 36	K 3S 20E 3 K 3S 21E 5
334-40-11000-2266 Big Creek	RUBY D-5	64 47 45 64 45 32	155 19 4 155 3 5	K 8S 17E13 K 8S 19E32
334-40-11000-2125-3500-4060 Big Creek	MELOZITNA D-1	65 57 13 65 54 56	153 25 56 153 27 55	K 6N 26E 5 K 6N 26E18
335-30-16600-2300-3030 Big River	MC GRATH D-4 MC GRATH A-4	62 57 55 62 0 0	154 52 35 154 38 1	S 33N 30W12 S 22N 29W17
335-30-16600-2350-3075-4030 Big Salmon Fork	MC GRATH D-2	62 57 14 62 49 33	153 56 6 153 35 32	S 33N 25W13 S 32N 23W33
334-40-11000-2681 Big Salt River	LIVENGOOD D-6 TANANA D-1	65 51 3 65 53 11	149 54 24 150 9 0	F 12N 11W20 F 12N 13W12
334-45-11000-2325-3178 Big Sitdown Creek	CHARLEY RIVER C-1	65 43 39 65 43 18	141 17 30 141 15 30	F 10N 31E 4 F 10N 31E 3
334-40-11000-2490-3140-4146 Birch Creek	MT MC KINLEY D-4 MT MC KINLEY B-4	63 52 0 63 28 23	151 33 17 151 51 3	F 12S 20W19 F 17S 22W 6
334-40-11000-2860-3030-4080 Birch Creek	FORT YUKON B-4 CIRCLE B-4	66 16 16 65 23 19	145 30 10 145 43 3	F 17N 10E25 F 7N 10E32
334-45-11000-2001-3050-4040 Black River	FORT YUKON C-2 BLACK RIVER A-3	66 41 13 66 9 12	144 41 40 142 18 54	F 22N 14E34 F 15N 26E 6
334-45-11000-2001-3050 Black River Slough	FORT YUKON C-2	66 38 42 66 41 45	144 55 0 144 41 37	F 21N 13E15 F 22N 14E34
334-40-11000-2255-3168 Black Sand Creek	MELOZITNA A-5 MELOZITNA A-4	65 7 52 65 4 30	155 3 26 154 53 39	K 4S 19E19 K 5S 20E 7
334-30-11000-2951 Blackburn Creek	UNALAKLEET B-2	63 22 27 63 21 37	159 33 57 159 44 31	K 24S 5W26 K 24S 6W36

Stream/lake	Map Sheet	Lat.	Long.	Legal
335-30-16600-2300-3020 Blackwater Creek	MC GRATH D-4 MC GRATH C-5	62 57 35 62 43 57	154 53 48 155 6 8	S 33N 30W11 S 31N 31W33
334-40-11000-2860-3030-4080-5100 Bluff Creek	CIRCLE D-1	65 46 11 65 46 39	144 18 58 144 20 47	F 11N 16E24 F 11N 16E14
334-30-11000-2651 Bonasila River	HOLY CROSS C-3 HOLY CROSS D-5	62 32 0 62 51 20	160 12 32 161 13 27	S 28N 59W10 S 32N 64W23
335-30-16600-2255-3035-4290-5011 Boulder Creek	MEDFRA B-4	63 23 7 63 21 50	154 37 12 154 37 41	K 24S 22E28 K 24S 22E33
334-40-11000-2125-3073-4100 Box River	KATEEL RIVER B-6	65 23 22 65 20 29	158 32 48 158 51 20	K 1S 2E19 K 2S 1W 3
334-40-11000-2490-3329-4095 Butte Creek	BIG DELTA C-4	64 38 36 64 39 34	145 52 42 145 51 28	F 3S 9E23 F 3S 9E13
334-40-11000-2125-3500-4070 Calamity Creek	MELOZITNA D-1	65 57 44 65 56 58	153 24 51 153 21 42	K 7N 26E33 K 6N 26E 3
334-30-11000-2532-3600-4051-5020 California Creek	IDITAROD D-3	62 52 25 62 50 8	157 21 12 157 17 28	S 32N 43W 9 S 32N 43W26
334-30-11000-2532-3551-4101-5311 California Creek	NULATO A-4	64 0 36 64 9 57	157 50 51 157 41 19	K 17S 5E14 K 15S 6E28
335-30-16600-2040-3140 Can Creek	LIME HILLS B-6 LIME HILLS A-5	61 15 44 61 3 24	155 3 33 154 47 55	S 14N 32W32 S 11N 31W 9
334-30-11000-2701-3300 Canyon Creek	UNALAKLEET A-4 UNALAKLEET B-3	63 14 43 63 16 22	160 41 30 160 20 28	K 26S 11W12 K 25S 9W35
334-40-11000-2533 Canyon Creek	TANANA B-2	65 25 46 65 28 7	150 48 9 150 48 59	F 7N 16W14 F 7N 16W 3
334-40-11000-2490-3140-4115-5076 Caribou Creek	MT MC KINLEY C-2	63 42 47 63 40 28	150 57 27 150 56 1	F 14S 18W12 F 14S 17W30
334-40-11000-2490-3151-4020-5283 Caribou Creek	CIRCLE B-6	65 17 13 65 17 40	146 32 34 146 32 44	F 5N 6E 5 F 5N 6E 5
334-40-11000-2490-3375-4015 Caribou Creek	BIG DELTA B-5	64 16 1 64 16 6	146 0 54 146 0 0	F 7S 9E32 F 7S 9E32
334-40-11000-2490-3329-4111 Caribou Creek	BIG DELTA C-4	64 40 1 64 40 47	145 42 28 145 42 47	F 3S 10E10 F 3S 10E 3
334-40-11000-2125-3355-4035 Caribou Creek	HUGHES A-5 HUGHES A-6	66 10 57 66 8 8	155 26 48 155 53 49	K 9N 16E16 K 9N 14E33
334-40-11000-2490-3151-4020-5252 Cassiar Creek	CIRCLE B-6	65 16 12 65 16 0	146 41 56 146 41 48	F 5N 5E10 F 5N 5E15
334-40-11000-2490-3407-4150 Central Creek	BIG DELTA B-2	64 22 26 64 22 51	144 57 10 144 51 44	F 6S 14E22 F 6S 14E24
334-40-11000-2925 Chandalar River	FORT YUKON C-5 CHANDALAR A-4	66 36 33 67 11 22	146 0 15 148 30 49	F 21N 8E34 F 27N 4W 6
334-40-11000-2125-3912-4070 Chapman Creek	WISEMAN A-1	67 5 41 67 5 50	150 29 16 150 27 54	F 26N 13W 7 F 26N 13W 8
334-45-11000-2300 Charley River	CHARLEY RIVER B-4 CHARLEY RIVER A-5	65 19 3 65 5 43	142 46 49 143 7 25	F 6N 24E27 F 3N 23E 8
334-40-11000-2490-3151-4020 Chatanika River	LIVENGOOD A-5 CIRCLE B-5	65 5 18 65 17 33	149 17 53 146 23 37	F 3N 9W13 F 5N 7E 6
334-40-11000-2490-3301 Chena River	FAIRBANKS D-2 CIRCLE A-5	64 47 46 65 1 33	147 54 38 146 12 31	F 1S 2W27 F 2N 8E 6
334-40-11000-2490-3301-4010 Chena Slough	FAIRBANKS D-1	64 50 31 64 48 54	147 28 51 147 24 35	F 1S 1E11 F 1S 2E19
334-40-11000-2490-3703 Chisana River	TANACROSS A-2 NABESNA B-2	63 2 42 62 16 55	141 51 35 141 48 45	C 15N 19E32 C 6N 19E24
334-40-11000-2925-3062 Christian River	FORT YUKON C-4 FORT YUKON D-3	66 40 6 66 49 21	145 56 21 145 30 0	F 21N 8E 2 F 23N 10E14
334-40-11000-2490-3290-4010 Clear Creek	FAIRBANKS C-2	64 44 30 64 42 15	147 54 45 147 48 33	F 2S 2W15 F 2S 1W32
334-40-11000-2125-3355-4045 Clear Creek	HUGHES A-5 HUGHES A-6	66 13 5 66 11 37	155 29 31 155 59 55	K 10N 16E32 K 9N 13E12
334-40-11000-2490-3200-4115-5010 Clear Creek	FAIRBANKS B-5	64 26 43 64 24 40	149 6 30 149 8 21	F 5S 8W34 F 6S 8W 9
334-40-11000-2490-3140-4075 Clear Creek	KANTISHNA RIVER B-1	64 25 2 64 19 24	150 22 32 150 17 8	F 6S 14W 5 F 7S 14W11
334-40-11000-2490-3370 Clear Creek	BIG DELTA A-5 BIG DELTA A-4	64 14 33 64 9 49	146 16 27 145 58 37	F 8S 7E12 F 9S 9E 4
335-30-16600-2255-3035-4170 Clear Creek	MEDFRA A-5	63 13 22 63 13 3	155 3 38 155 0 7	K 26S 20E21 K 26S 20E23
335-30-16600-2255-3035-4130-5010 Clear Creek	MEDFRA A-5	63 13 5 63 12 3	155 16 24 155 16 11	K 26S 19E20 K 26S 19E29
334-40-11000-2490-3416 Clearwater Creek	BIG DELTA A-4 BIG DELTA A-3	64 6 11 64 0 15	145 33 36 145 12 26	F 9S 11E27 F 10S 13E33

Stream/lake	Map Sheet	Lat.	Long.	Legal
334-40-11000-2490-3412-0010 Clearwater Lake	BIG DELTA A-4	64 5 6	145 35 42	F 9S 11E33
334-45-11000-2001-3271 Coleen River	COLEEN A-3 COLEEN	67 4 20 67 44 57	142 29 43 142 26 32	F 26N 24E17 F 34N 23E25
334-40-11000-2490-3301-4085 Colorado Creek	BIG DELTA D-6	64 54 1 64 54 54	146 37 25 146 38 11	F 1N 5E24 F 1N 5E13
334-30-11000-2532-3551-4101-5311-6101 Colorado Creek	NULATO A-4	64 6 49 64 7 47	157 41 41 157 44 49	K 16S 6E 9 K 16S 6E 6
334-40-11000-2490-3060 Cosna River	KANTISHNA RIVER D-3 KANTISHNA RIVER C-4	64 51 42 64 42 52	151 24 16 151 34 46	F 1S 19W 5 F 2S 20W28
334-40-11000-2490-3301-4110 Crawford Creek	BIG DELTA D-5	64 53 45 64 53 26	146 25 3 146 25 3	F 1N 7E19 F 1N 7E30
334-40-11000-2490-3151-4020-5259 Cripple Creek	CIRCLE B-6	65 16 26 65 16 56	146 38 29 146 38 44	F 5N 5E12 F 5N 5E11
334-40-11000-2490-3151-4020-5185 Crooked Creek	LIVENGOOD A-1	65 11 59 65 12 37	147 13 29 147 13 43	F 4N 3E 6 F 5N 2E36
334-45-11000-2001-3105 Curtis Slough	FORT YUKON D-1	66 46 36 66 48 39	144 15 38 144 1 43	F 23N 16E34 F 23N 17E22
334-40-11000-2125-3200 Cutoff Slough	KATEEL RIVER D-1 MELOZITNA D-6	65 52 26 65 58 39	156 15 1 155 49 56	K 6N 12E36 K 7N 14E25
334-40-11000-2445-3091 Dagislakhna Creek	TANANA C-5	65 31 1 65 32 12	152 12 55 152 13 25	F 8N 23W14 F 8N 23W11
334-40-11000-2125-3131 Dagitti River	KATEEL RIVER C-2	65 33 34 65 36 58	156 56 19 156 54 19	K 2N 9E23 K 3N 9E36
334-40-11000-2125-3225 Dakli River	SHUNGNAK	66 0 0 66 14 59	156 15 12 156 19 54	K 7N 12E13 K 10N 12E21
334-40-11000-2703 Dall River	BEAVER A-5 BEAVER A-6	66 0 26 66 13 19	149 15 27 149 42 28	F 14N 8W28 F 16N 10W 8
334-40-11000-2490-3329-4092 Deep Creek	BIG DELTA C-4	64 38 2 64 36 49	145 54 51 145 53 1	F 3S 9E22 F 3S 9E35
335-30-16600-2350-3075-4040 Deepbank Creek	MC GRATH D-2	62 57 26 62 56 36	153 52 57 153 51 39	S 33N 24W17 S 33N 24W17
335-30-16600-2351-3012-4112-5053 Dennis Creek	MEDFRA A-2 MEDFRA A-1	63 9 39 63 9 51	153 32 1 153 20 17	K 27S 28E 9 K 27S 29E 9
334-30-11000-2532-3600 Dishna River	OPHIR C-3 IDITAROD C-4	63 36 19 62 36 45	157 17 6 157 30 44	K 22S 8E 3 S 29N 44W10
334-40-11000-2255-3320 Dome Creek	MELOZITNA C-3	65 30 50 65 30 9	154 3 34 154 2 0	K 1N 23E 3 K 1N 23E11
334-40-11000-2125-3740-4080-5062 Douglas Creek	BETTLES D-2	66 51 23 66 51 26	150 33 56 150 31 41	F 24N 14W34 F 24N 14W35
334-40-11000-2125-3355-4035-5010 Dry Creek	HUGHES A-6	66 9 42 66 10 34	155 32 50 155 39 16	K 9N 16E19 K 9N 15E15
334-30-11000-2981 Dugan Creek	UNALAKLEET B-2	63 29 34 63 28 22	159 30 48 159 35 13	K 23S 4W18 K 23S 5W26
334-40-11000-2125-3150 Dulbi Slough	KATEEL RIVER B-1	65 26 43 65 25 41	156 19 15 156 17 45	K 1N 12E35 K 1S 12E 1
334-40-11000-2125-3740-4180 Eagle Creek	BETTLES D-2	66 59 30 66 58 50	150 30 46 150 30 2	F 25N 14W13 F 25N 13W19
335-30-16600-2040-3177 Eagle Mountain Creek	LIME HILLS A-4	61 7 58 61 8 21	154 29 30 154 26 21	S 12N 29W18 S 12N 29W 9
334-40-11000-2925-3250 East Fork Chandalar River	CHANDALAR CHRISTIAN	67 5 44 67 38 3	147 13 33 146 3 58	F 26N 2E12 F 32N 8E 6
334-40-11000-2490-3301-4140-5009 East Fork Chena River	BIG DELTA D-5	64 56 28 64 56 52	146 13 37 146 12 58	F 1N 7E 1 F 1N 7E 1
335-30-16600-2351-3012 East Fork Kuskokwim River	MEDFRA A-4 MEDFRA A-2	63 6 33 63 11 27	154 33 48 153 45 31	K 27S 23E31 K 26S 27E32
334-40-11000-2490-3140-4065-5085 East Fort Toklat River	MT MC KINLEY D-1	63 54 16 63 52 45	150 8 36 150 3 33	F 12S 13W 5 F 12S 13W15
335-30-16600-2351-3012-4100 Ekolina Creek	MEDFRA A-2	63 10 10 63 11 14	153 46 52 153 42 5	K 27S 27E 7 K 26S 27E34
335-30-16600-2170-3020 First Fork Selatna River	MC GRATH C-6 MC GRATH B-6	62 30 13 62 27 13	155 41 37 155 42 0	S 28N 35W24 S 27N 35W 2
334-40-11000-2538 Fish Creek	TANANA B-2	65 25 20 65 23 44	150 45 11 150 46 4	F 7N 16W24 F 7N 16W36
334-40-11000-2125-3740-4020 Fish Creek	BETTLES C-4 BETTLES C-2	66 36 33 66 38 19	151 35 12 150 56 45	F 21N 19W36 F 21N 16W23
334-40-11000-2820-3010 Fish Slough	BEAVER B-1	66 18 48 66 19 42	147 22 58 147 14 5	F 17N 2E 8 F 17N 2E 1
334-40-11000-2490-3151-4020-5216 Flat Creek	CIRCLE A-6	65 13 43 65 13 8	146 52 49 146 52 1	F 5N 4E26 F 5N 4E35

Stream/lake	Map Sheet	Lat.	Long.	Legal
334-40-11000-2490-3301-4063 Flat Creek	BIG DELTA D-6	64 52 9 64 52 47	146 46 18 146 46 43	F 1N 5E32 F 1N 5E29
334-40-11000-2490-3329-4088 Flat Creek	BIG DELTA C-5	64 35 15 64 34 23	146 7 35 146 4 20	F 4S 8E10 F 4S 8E14
334-40-11000-2490-3140-4115-5029 Flume Creek	KANTISHNA RIVER A-2 MT MC KINLEY D-2	64 0 6 63 56 48	150 47 9 150 44 44	F 10S 17W36 F 11S 16W20
334-30-11000-2532-3681 Folger Creek	OPHIR C-1	63 33 0 63 31 19	156 23 12 156 21 39	K 22S 13E29 K 23S 13E 4
334-40-11000-2490-3140-4146-5010-6045 Foraker River	MT MC KINLEY D-5 MT MC KINLEY B-4	63 53 26 63 27 15	152 5 42 151 52 24	F 12S 23W 8 F 17S 23W12
334-40-11000-2490-3301-4099 Fourmile Creek	BIG DELTA D-6	64 54 18 64 55 11	146 31 23 146 30 18	F 1N 6E21 F 1N 6E15
334-45-11000-2390 Fourth of July Creek	CHARLEY RIVER A-2	65 11 51 65 9 17	141 49 42 141 51 3	F 4N 29E 3 F 4N 29E21
335-30-16600-2255-3098 Fourth of July Creek	IDITAROD D-1	62 49 44 62 49 9	156 19 44 156 23 28	S 32N 38W25 S 32N 38W34
334-40-11000-2255-3135 Fox Creek	MELOZITNA A-5	65 3 17 65 2 23	155 11 7 155 24 41	K 5S 18E15 K 5S 17E22
334-40-11000-2490-3315-4009-5020 French Creek	FAIRBANKS C-1	64 42 40 64 39 41	147 6 34 147 1 36	F 2S 3E27 F 3S 4E18
335-30-16600-2070-3083 Gagaryah River	LIME HILLS C-8 LIME HILLS C-6	61 37 15 61 44 31	155 38 30 154 54 5	S 18N 35W28 S 19N 31W16
334-30-11000-2532-3746 Ganes Creek	OPHIR A-1 IDITAROD D-2	63 5 58 62 51 56	156 25 38 156 45 28	K 27S 13E32 S 32N 40W15
334-40-11000-2125-3055 Gisasa River	KATEEL RIVER B-4 NORTON BAY C-1	65 15 45 64 38 49	157 40 46 159 21 47	K 3S 6E 5 K 10S 4W 1
334-40-11000-2490-3407-4221 Glacier Creek	BIG DELTA B-2	64 28 10 64 28 46	144 40 25 144 39 56	F 5S 15E24 F 5S 15E13
334-40-11000-2255-3174-4040 Glacier Creek	MELOZITNA A-4	65 7 16 65 6 7	154 42 19 154 41 19	K 4S 20E23 K 4S 20E35
334-40-11000-2490-3200-4115-5010-6011 Glacier Creek	FAIRBANKS B-5	64 25 9 64 24 2	149 7 30 149 7 14	F 6S 8W 3 F 6S 8W15
334-40-11000-2490-3140-4115-5072 Glacier Creek	MT MC KINLEY C-2	63 43 35 63 40 16	150 58 12 150 59 35	F 14S 18W 2 F 14S 18W26
334-30-11000-2701-3060 Goblet Creek	HOLY CROSS C-4	62 42 53 62 45 0	160 34 7 160 31 17	S 30N 60W 5 S 31N 60W27
334-40-11000-2405-3020 Golden Creek	MELOZITNA B-1	65 17 12 65 17 18	153 6 54 153 4 34	K 2S 28E28 K 2S 28E27
334-40-11000-2490-3407 Goodpaster River	BIG DELTA A-4 BIG DELTA B-2	64 9 54 64 29 24	145 37 49 144 33 36	F 9S 11E 5 F 5S 16E10
334-40-11000-2490-3329-4133 Goose Creek	BIG DELTA C-3	64 38 37 64 39 20	145 28 17 145 27 55	F 3S 11E23 F 3S 11E14
334-40-11000-2490-3416-4020-5020 Granite Creek	BIG DELTA A-3 MT HAYES D-3	64 1 27 63 59 37	145 18 2 145 17 34	F 10S 12E25 F 11S 12E 1
334-30-11000-2781 Grayling Creek	HOLY CROSS D-3	62 54 8 62 55 19	160 3 45 160 6 16	S 33N 57W34 S 33N 57W28
334-40-11000-2255-3025 Grayling Creek	RUBY D-6	64 49 33 64 50 24	155 35 41 155 41 51	K 8S 16E 3 K 7S 16E31
334-45-11000-2001-3050-4040-5339 Grayling Fork Black River	BLACK RIVER A-3	66 9 12 66 11 50	142 18 51 142 9 3	F 15N 26E 6 F 16N 26E24
334-40-11000-2125-3912-4135 Hammond River	WISEMAN B-1 WISEMAN C-1	67 27 37 67 39 15	150 1 59 150 1 16	F 30N 11W 5 F 33N 11W27
334-30-11000-2651-3291 Hawk River	HOLY CROSS C-4 HOLY CROSS B-5	62 30 6 62 27 16	160 52 51 161 12 50	S 28N 63W24 S 27N 64W 6
334-40-11000-2490-3151-4020-5115 Hayes Creek	LIVENGOOD A-3	65 2 53 65 3 1	148 4 7 148 4 45	F 3N 3W36 F 3N 3W36
334-40-11000-2125-3701 Henshaw (Sozhekla) Creek	BETTLES C-5 BETTLES D-6	66 33 12 66 58 27	152 13 21 152 44 45	F 20N 22W14 F 25N 24W24
334-40-11000-2650 Hess Creek	LIVENGOOD C-6	65 40 20 65 41 18	149 48 28 149 37 31	F 10N 11W22 F 10N 10W15
334-40-11000-2125-3355-4031 High Creek	HUGHES A-5 HUGHES A-6	66 8 40 66 7 40	155 26 48 155 40 36	K 9N 16E33 K 8N 15E 3
335-30-16600-2351-3076-4109 Highpower Creek	MEDFRA B-1	63 24 32 63 29 25	153 7 28 153 0 0	K 24S 30E17 F 16S 28W33
334-40-11000-2799-3004 Hodzana River	BEAVER B-2 BEAVER C-4	66 17 18 66 42 49	147 43 11 148 49 59	F 17N 1W22 F 22N 6W22
334-40-11000-2799 Hodzana Slough	BEAVER A-2 BEAVER B-2	66 14 9 66 16 56	147 53 37 147 42 29	F 16N 2W 2 F 17N 1W23
334-40-11000-2125-3355 Hogatza River	MELOZITNA D-5 HUGHES A-5	65 59 55 66 15 1	155 23 44 155 28 0	K 7N 16E24 K 10N 16E21

Stream/lake	Map Sheet	Lat.	Long.	Legal
334-30-11000-2532-3471 Holikachuk Slough	HOLY CROSS D-1 HOLY CROSS D-2	62 55 10 62 57 38	159 28 1 159 32 11	S 33N 54W26 S 33N 54W 9
334-40-11000-2125-3073-4015 Honhosa River	KATEEL RIVER B-4	65 28 27 65 20 16	157 44 49 157 55 0	K 1N 5E24 K 2S 5E 6
334-40-11000-2600-3045 Hoosier Creek	TANANA B-1	65 27 11 65 26 19	150 6 19 150 3 32	F 7N 12W 7 F 7N 12W17
334-40-11000-2490-3301-4040 Horner Creek	BIG DELTA D-6	64 50 19 64 49 45	146 56 0 146 53 21	F 1S 4E10 F 1S 4E14
335-30-16600-2255-3035-4249 Hosmer Creek	MEDFRA B-4	63 20 28 63 22 47	154 49 0 154 51 30	K 25S 21E11 K 24S 21E29
334-40-11000-2255-3174 Hot Springs Creek	MELOZITNA A-4 MELOZITNA A-3	65 10 58 65 13 29	154 54 38 154 28 8	K 3S 19E35 K 3S 21E13
334-40-11000-2490-3140-4146-5700 Hult Creek	MT MC KINLEY B-4	63 28 23 63 24 43	151 51 3 151 50 0	F 17S 22W 6 F 17S 22W30
334-30-11000-2532-3661 Hunch Creek	OPHIR C-1	63 40 45 63 40 46	156 22 19 156 19 39	K 21S 13E 9 K 21S 13E10
335-30-16600-2040-3124 Hungry Creek	LIME HILLS B-7	61 20 46 61 18 48	155 25 56 155 27 8	S 15N 34W31 S 14N 34W 7
334-40-11000-2490-3301-4060 Hunts Creek	BIG DELTA D-6	64 51 32 64 51 15	146 47 20 146 45 53	F 1S 5E 5 F 1S 5E 4
334-40-11000-2490-3121-4020 Hutlinana Creek	TANANA A-1	65 0 36 65 9 40	150 19 57 150 8 28	F 2N 14W11 F 4N 13W23
334-30-11000-2532-3500 Iditarod River	OPHIR A-6 IDITAROD B-5	63 1 48 62 27 56	158 45 56 158 13 37	K 28S 1W25 S 27N 48W 5
334-40-11000-2405 Illinois Creek	MELOZITNA A-1 MELOZITNA B-1	65 11 4 65 17 12	153 4 32 153 6 55	K 3S 28E35 K 2S 28E28
334-30-11000-2532-3551-4101-5301 Illinois Creek	NULATO A-4	64 0 31 64 2 24	157 52 13 157 52 1	K 17S 5E22 K 17S 5E 3
334-40-11000-2490-3407-4187 Indian Creek	BIG DELTA B-2	64 28 36 64 29 56	144 54 47 144 56 39	F 5S 14E14 F 5S 14E10
334-45-11000-2325-3152 Indian Grave Creek	CHARLEY RIVER C-1	65 37 5 65 37 10	141 22 53 141 21 16	F 9N 30E12 F 9N 31E 7
334-40-11000-2125-3500 Indian River	MELOZITNA D-4 HUGHES A-1	65 52 10 66 1 1	154 24 4 153 28 7	K 5N 21E 3 K 7N 26E 7
334-40-11000-2125-3661-4100-5025 Iniakuk River	SURVEY PASS A-1 SURVEY PASS B-1	67 5 31 67 15 45	153 4 59 153 15 59	K 20N 26E35 K 22N 25E34
334-30-11000-2532 Innoko River	HOLY CROSS A-2 OPHIR A-1	62 11 47 63 6 0	159 43 3 156 25 39	S 24N 57W 3 K 27S 13E32
334-30-11000-2422-3121 Innoko Slough	HOLY CROSS A-2	62 0 24 62 12 18	159 37 17 159 37 20	S 22N 56W 7 S 24N 56W 6
335-30-16600-2255-3035-4065 Ivy Creek	MEDFRA A-6	63 11 34 63 10 58	155 35 41 155 42 14	K 26S 17E34 K 27S 17E 6
334-40-11000-2831 Jack Uheen Slough	BEAVER B-1	66 20 30 66 24 7	147 13 58 147 8 10	F 18N 2E36 F 18N 3E 9
334-30-11000-2651-3351 Jackson Creek	HOLY CROSS C-5	62 42 55 62 40 2	161 1 28 161 9 12	S 30N 63W 1 S 30N 63W30
334-40-11000-2125-3740-4080 Jim River	BETTLES D-3 BETTLES D-1	66 47 26 66 54 30	151 12 1 150 7 1	F 23N 17W27 F 24N 12W15
335-30-16600-2255-3035-4045 John Reek Creek	MEDFRA A-6	63 7 44 63 8 29	155 39 42 155 42 44	K 27S 17E20 K 27S 16E24
334-40-11000-2125-3841 John River	BETTLES D-4 WISEMAN B-5	66 54 51 67 26 10	151 39 3 152 4 25	F 24N 19W10 F 30N 20W 8
334-40-11000-2490-3440 Johnson Slough	MT HAYES C-2 MT HAYES C-1	63 42 40 63 42 40	144 34 58 144 23 3	F 14S 16E11 C 22N 5E 2
335-30-16600-2351-3012-4069 Jones Creek	MEDFRA A-3	63 4 8 63 2 55	154 3 41 154 1 26	K 28S 25E15 K 28S 25E24
335-30-16600-2255-3035-4260 Jones Creek	MEDFRA B-4	63 21 36 63 19 31	154 45 39 154 42 40	K 24S 21E35 K 25S 22E17
334-45-11000-2325-3035 Judge Creek	CHARLEY RIVER B-3	65 27 6 65 28 36	142 15 2 142 14 20	F 7N 27E 7 F 8N 27E32
334-40-11000-2490-3200-4115 Julius Creek	FAIRBANKS B-5	64 28 53 64 26 43	149 8 5 149 6 29	F 5S 8W16 F 5S 8W34
334-40-11000-2490-3200-4220 June Creek	FAIRBANKS A-5	64 8 32 64 7 35	149 14 41 149 15 29	F 9S 9W14 F 9S 9W23
334-40-11000-2490-3200-4086-5010 K-Dog Creek	HEALY D-5	63 54 52 63 54 37	149 1 12 149 1 12	F 11S 8W36 F 12S 8W 1
334-30-11000-2201 Kako Creek	RUSSIAN MISSION D-7	61 51 31 61 56 45	161 19 47 161 21 47	S 20N 67W 1 S 21N 66W 3
334-30-11000-2201-0010 Kako Lake	RUSSIAN MISSION D-7	61 51 24	161 20 44	S 20N 67W 1

Stream/lake	Map Sheet	Lat.	Long.	Legal
334-40-11000-2200-3050 Kala Creek	NULATO C-2 NULATO B-2	64 36 25 64 27 26	156 45 20 156 56 25	K 10S 11E19 K 12S 10E 7
334-40-11000-2200 Kala Slough	NULATO C-2	64 43 26 64 37 19	156 55 52 156 44 36	K 9S 10E 7 K 10S 11E18
334-40-11000-2200-3050-4065 Kalakaket Creek	NULATO B-2	64 28 14 64 26 39	156 53 45 156 53 59	K 12S 10E 8 K 12S 10E17
334-35-11000-2065 Kaltag River	NULATO B-6	64 20 5 64 15 25	158 43 22 158 59 19	K 13S 1E29 K 14S 2W24
334-45-11000-2325 Kandik River (Charley Creek)	CHARLEY RIVER B-4 CHARLEY RIVER D-1	65 22 26 65 50 23	142 30 40 141 0 8	F 6N 25E 1 F 12N 32E26
334-40-11000-2490-3140 Kantishna River	FAIRBANKS D-6 MT MC KINLEY D-4	64 45 42 63 51 58	149 57 52 151 33 18	F 2S 12W 9 F 12S 20W19
334-40-11000-2125-3600-4100 Kanuti Kilolitna River	BETTLES A-5 TANANA D-4	66 12 21 65 58 6	152 2 33 151 49 36	F 16N 21W20 F 13N 20W 8
334-40-11000-2125-3600 Kanuti River	BETTLES B-6 BETTLES A-5	66 26 49 66 12 22	152 59 51 152 2 33	F 19N 25W30 F 16N 21W17
334-40-11000-2125-3073 Kateel River	KATEEL RIVER B-4 NORTON BAY D-1	65 27 12 64 53 57	157 37 31 159 18 13	K 1N 6E28 K 7S 3W 8
334-45-11000-2001-3050-4040-5301-6075 Kevinjik Creek	BLACK RIVER C-3	66 31 0 66 35 52	142 5 20 142 6 4	F 20N 26E36 F 21N 26E33
334-35-11000-2040 Khotol River	NULATO A-6 NULATO B-4	64 2 16 64 28 10	158 43 32 157 50 41	K 17S 1E 8 K 12S 5E10
334-40-11000-2125-3355-4351 Klikhtentotzna Creek	HUGHES B-4 HUGHES C-4	66 21 1 66 37 35	154 44 28 154 45 1	K 11N 19E14 K 14N 19E10
334-40-11000-2490-3329-4070 Koepke Slough	BIG DELTA C-5	64 32 11 64 32 13	146 19 12 146 16 59	F 4S 7E27 F 4S 7E26
334-40-11000-2490-3151-4020-5180 Kokomo Creek	LIVENGOOD A-1	65 10 39 65 10 31	147 17 10 147 16 31	F 4N 2E14 F 4N 2E14
334-30-11000-2551 Koserefski River	HOLY CROSS A-2 HOLY CROSS A-3	62 14 34 62 13 56	159 58 6 160 12 27	S 25N 58W23 S 25N 59W27
334-40-11000-2125 Koyukuk River	NULATO D-4 WISEMAN A-3	64 55 23 67 2 50	157 33 3 151 4 28	K 6S 6E36 F 26N 16W28
335-30-16600-2040-3225 Kristin Creek	LIME HILLS A-3	61 2 53 61 5 27	154 3 30 154 3 38	S 11N 27W15 S 12N 27W33
335-30-16600 Kuskokwim River	SLEETMUTE C-3 MEDFRA A-4	61 40 21 63 5 17	157 0 58 154 38 30	S 18N 43W 2 K 28S 22E 3
334-40-11000-2490-3200-4086 Lignite Springs	HEALY D-5	63 55 11 63 54 19	149 1 44 149 1 7	F 11S 8W36 F 12S 8W 1
334-40-11000-2490-3407-4065 Liscum Slough	BIG DELTA A-3	64 11 13 64 11 58	145 14 57 145 15 12	F 8S 13E30 F 8S 13E30
334-40-11000-2255-3420 Little Melozitna River	MELOZITNA C-1 MELOZITNA B-1	65 38 21 65 28 30	153 11 19 153 20 52	K 3N 27E26 K 1N 27E19
334-30-11000-2532-3551-4101 Little Mud River	OPHIR D-4 NULATO A-4	63 48 4 64 0 35	157 45 30 157 50 50	K 19S 6E31 K 17S 5E14
334-40-11000-2490-3200-4071 Little Panguingue Creek	HEALY D-5	63 57 14 63 56 49	149 3 58 149 4 13	F 11S 8W23 F 11S 8W23
334-40-11000-2490-3325 Little Salcha River	FAIRBANKS C-1 BIG DELTA C-6	64 31 45 64 32 11	147 0 17 146 41 19	F 4S 4E31 F 4S 5E26
335-30-16600-2350-3075 Little Tonzona River	MC GRATH D-3 MC GRATH D-2	62 57 56 62 57 46	154 10 8 153 50 40	S 33N 26W10 S 33N 24W 9
335-30-16600-2040-3155 Little Underhill Creek	LIME HILLS A-5 LIME HILLS B-5	61 14 46 61 16 41	154 47 27 154 40 21	S 13N 31W 2 S 14N 30W28
334-40-11000-2490-3151-4020-5201 Long Creek	LIVENGOOD A-1	65 13 12 65 13 42	147 4 20 147 4 21	F 5N 3E35 F 5N 3E26
334-40-11000-2300-3100 Lost River	RUBY B-3	64 29 52 64 27 59	154 14 50 154 14 47	K 11S 23E34 K 12S 23E10
334-40-11000-2860 Lower Birch Creek Slough	FORT YUKON B-6	66 27 4 66 28 23	146 50 2 146 35 43	F 19N 4E26 F 19N 5E13
334-40-11000-2490-3329-4206 Lower Boulder Creek	BIG DELTA C-3 BIG DELTA C-2	64 39 3 64 38 54	145 1 15 144 58 49	F 3S 14E18 F 3S 14E17
334-40-11000-2860-3030 Lower Mouth Birch Creek	FORT YUKON B-6 FORT YUKON B-4	66 26 48 66 16 13	146 38 15 145 30 14	F 19N 5E26 F 17N 10E25
335-30-16600-2351-3076-4091-0010 Lower Telida Lake	MEDFRA B-1	63 25 15	153 14 0	K 24S 29E10
334-40-11000-2125-3500-4035 Macaroni Creek	MELOZITNA D-2	65 54 12 65 56 21	153 46 33 153 46 42	K 6N 24E22 K 6N 24E10
334-40-11000-2490-3329-4211 Maiden Creek	BIG DELTA C-2	64 39 30 64 40 2	144 58 8 144 58 40	F 3S 14E17 F 3S 14E 8
334-40-11000-2125-3661-4100 Malamute Fork Alatna River	SURVEY PASS A-1 WISEMAN A-6	67 1 56 67 6 37	153 15 58 152 44 5	K 19N 25E24 F 26N 24W 1

Stream/lake	Map Sheet	Lat.	Long.	Legal
334-45-11000-2325-3029 Mardow Creek	CHARLEY RIVER B-3	65 26 8 65 27 39	142 19 17 142 18 33	F 7N 26E14 F 7N 26E 1
334-40-11000-2125-3912-4112 Marion Creek	WISEMAN B-1	67 19 9 67 19 7	150 10 21 150 10 3	F 29N 12W23 F 29N 12W23
334-40-11000-2490-3301-4114 Mastadon Creek	BIG DELTA D-5	64 53 48 64 53 34	146 24 40 146 23 41	F 1N 7E19 F 1N 7E19
334-40-11000-2490-3329-4060 McCoy Creek	BIG DELTA C-5 BIG DELTA B-5	64 30 54 64 29 25	146 23 49 146 20 33	F 5S 7E 5 F 5S 7E10
334-40-11000-2490-3290-4020-5010 McDonald Creek	FAIRBANKS C-2	64 42 27 64 40 26	147 36 17 147 33 37	F 2S 1E29 F 3S 1E 9
334-30-11000-2701-3446 McDonald Creek	UNALAKLEET B-3	63 27 54 63 29 0	160 17 20 160 1 34	K 23S 8W30 K 23S 7W21
334-40-11000-2490-3140-4145 Mckinley River	MT MC KINLEY D-4	63 51 58 63 47 8	151 33 19 151 38 51	F 12S 20W19 F 13S 21W17
334-40-11000-2255-3420-4011 Melozimoran Creek	MELOZITNA C-1	65 36 6 65 35 12	153 10 23 153 3 7	K 2N 27E 1 K 2N 28E 9
334-40-11000-2255 Melozitna River	RUBY D-5 MELOZITNA C-1	64 45 48 65 39 26	155 27 33 153 4 18	K 8S 17E29 K 3N 28E17
335-30-16600-2351-3012-4113-5063-6010 Middle Creek	MEDFRA B-1	63 16 38 63 16 25	153 25 6 153 22 3	K 25S 29E31 K 25S 29E32
334-40-11000-2125-3912 Middle Fork Koyukuk River	WISEMAN A-3 CHANDALAR C-6	67 2 51 67 38 27	151 4 16 149 44 46	F 26N 16W28 F 33N 10W35
335-30-16600-2300 Middle Fork Kuskokwim River	MC GRATH D-4 MC GRATH C-4	62 59 6 62 37 45	154 57 58 154 40 0	S 33N 30W 4 S 29N 29W 2
334-40-11000-2490-3140-4146-5010-0010 Minchumina, Lake	MT MC KINLEY D-5	63 54 12	152 12 58	F 12S 24W 2
334-40-11000-2125-3912-4128 Minnie Creek	WISEMAN B-1	67 25 13 67 24 56	150 6 1 150 1 42	F 30N 11W18 F 30N 11W21
334-40-11000-2600 Minook Creek	TANANA C-1 TANANA B-1	65 31 8 65 18 11	150 8 17 150 8 11	F 8N 13W13 F 6N 13W36
334-40-11000-2490-3151-4020-5276 Modoc Creek	CIRCLE B-6	65 16 49 65 16 36	146 34 30 146 33 2	F 5N 6E 8 F 5N 6E 8
334-40-11000-2490-3315-4009 Moose Creek	FAIRBANKS C-1	64 43 11 64 42 40	147 13 43 147 6 34	F 2S 3E30 F 2S 3E27
334-40-11000-2490-3140-4115-5044 Moose Creek	MT MC KINLEY D-2 MT MC KINLEY C-2	63 53 15 63 31 30	150 54 7 150 40 20	F 12S 17W 9 F 16S 16W16
334-40-11000-2503 Morelock Creek	TANANA B-3	65 15 52 65 18 2	151 18 3 151 17 36	F 5N 18W17 F 6N 18W32
334-30-11000-2532-3551 Mud River	OPHIR C-4 OPHIR D-4	63 39 59 63 48 4	157 41 48 157 45 30	K 21S 6E15 K 19S 6E31
334-40-11000-2490-3140-4146-5010 Muddy River	MT MC KINLEY D-4 MT MC KINLEY D-5	63 53 9 63 53 28	151 35 43 152 5 44	F 12S 21W11 F 12S 23W 8
334-40-11000-2490-3301-4035 Mullen Slough	FAIRBANKS D-1 BIG DELTA D-6	64 49 52 64 50 24	147 2 22 146 59 0	F 1S 3E13 F 1S 4E 8
334-40-11000-2490-3301-4140-5026 Munson Creek	BIG DELTA D-5	64 56 57 64 55 48	146 3 41 146 1 47	F 1N 8E 2 F 1N 8E12
335-30-16600-2255-3035-4230 Mystery Creek	MEDFRA B-4	63 17 27 63 17 5	154 53 7 154 48 37	K 25S 21E29 K 25S 21E35
334-40-11000-2490-3702 Nabesna River	TANACROSS A-2 NABESNA D-2	63 2 58 62 59 3	141 51 50 141 57 18	C 15N 19E29 C 14N 18E23
334-45-11000-2401 Nation River	CHARLEY RIVER A-2 CHARLEY RIVER B-2	65 11 47 65 18 21	141 41 38 141 36 5	F 4N 30E 5 F 6N 30E32
335-30-16600-2040-3220 Necons River	LIME HILLS A-3 LIME HILLS A-2	61 1 30 61 14 0	154 5 41 153 35 48	S 11N 27W20 S 13N 24W 9
334-40-11000-2490-3200 Nenana River	FAIRBANKS C-5 HEALY D-5	64 33 54 63 54 41	149 6 16 149 0 45	F 4S 8W14 F 11S 7W31
334-35-11000-2083 Ninemile River	NULATO C-5 NULATO B-6	64 37 41 64 27 31	158 17 51 158 44 25	K 10S 3E17 K 12S 1E 7
334-40-11000-2490-3329-4079 Ninetyeight Creek	BIG DELTA C-5	64 33 8 64 34 5	146 15 40 146 18 0	F 4S 7E24 F 4S 7E14
335-30-16600-2255-3035 Nixon Fork Tokotna River	MEDFRA A-6 MEDFRA B-4	63 2 6 63 23 39	155 39 49 154 37 59	K 28S 17E29 K 24S 22E21
335-30-16600-2350-3075-4030-5015 No Creek	MC GRATH D-2	62 56 19 62 55 11	153 53 39 153 46 44	S 33N 24W19 S 33N 24W26
334-45-11000-2600-3118 North Fork Fortymile River	EAGLE A-2 EAGLE B-3	64 14 37 64 22 59	141 45 2 142 0 58	F 8S 30E 2 F 6S 29E20
334-30-11000-2532-3621 North Fork Innoko River	OPHIR D-2 OPHIR D-1	63 49 15 63 57 27	156 37 14 156 18 39	K 19S 11E25 K 18S 13E 3
334-40-11000-2125-3911 North Fork Koyukuk River	WISEMAN A-3 WISEMAN B-2	67 2 53 67 25 32	151 4 33 150 47 57	F 26N 16W28 F 30N 15W13

Stream/lake	Map Sheet	Lat.	Long.	Legal
335-30-16600-2351 North Fork Kuskokwim River	MEDFRA A-4 MEDFRA C-1	63 5 20 63 43 24	154 38 29 153 12 7	K 28S 22E 3 K 20S 29E28
334-40-11000-2490-3329-4147 North Fork Salcha River	BIG DELTA C-3	64 38 58 64 40 58	145 20 9 145 17 32	F 3S 12E16 F 3S 12E 2
335-30-16600-2070-3101 North Fork Swift River	LIME HILLS B-6 LIME HILLS C-4	61 29 21 61 39 51	155 0 26 154 22 4	S 16N 32W10 S 18N 28W 9
334-40-11000-2300 Nowitna River	RUBY D-3 RUBY A-3	64 55 35 64 4 15	154 16 10 154 16 8	K 6S 23E31 K 16S 23E26
334-40-11000-2490-3301-4015 Noyes Slough	FAIRBANKS D-2	64 50 35 64 50 54	147 48 24 147 42 35	F 1S 1W 8 F 1S 1W10
334-35-11000-2091-3011 Nulato River	NULATO C-5 NORTON BAY B-1	64 43 48 64 20 58	158 12 25 159 22 50	K 9S 3E11 K 13S 4W24
335-30-16600-2115 Nunsatuk River	IDITAROD B-1	62 17 46 62 16 32	156 12 47 156 17 13	S 26N 37W31 S 25N 38W10
334-30-11000-2701-3299 Otter Creek	UNALAKLEET A-4 UNALAKLEET A-5	63 14 40 63 10 9	160 41 36 161 10 27	K 26S 11W12 K 27S 13W 8
334-30-11000-2532-3500-4209 Otter Creek	IDITAROD B-5 IDITAROD C-4	62 27 56 62 31 3	158 13 37 157 42 48	S 27N 48W 5 S 28N 46W13
334-40-11000-2490-3140-4115-5035 Otter Creek	MT MC KINLEY D-2	63 55 34 63 53 5	150 49 58 150 47 53	F 11S 17W26 F 12S 17W12
334-40-11000-2490-3151-4020-5170 PILOT CREEK	LIVENGOOD A-1	65 8 42 65 8 19	147 25 20 147 24 21	F 4N 2E30 F 4N 2E30
334-30-11000-2422 Paimiut Slough	RUSSIAN MISSION D-4 HOLY CROSS A-2	61 56 24 62 13 4	160 8 41 159 33 15	S 21N 59W 5 S 25N 55W31
334-40-11000-2490-3329-4330 Paldo Creek	BIG DELTA D-2	64 48 46 64 48 40	144 32 56 144 32 9	F 1S 16E21 F 1S 16E21
334-40-11000-2490-3200-4075 Panguingue Creek	HEALY D-5	63 56 29 63 54 49	149 3 25 149 4 58	F 11S 8W23 F 11S 8W34
334-40-11000-2490-3315 Piledriver Slough	FAIRBANKS C-1	64 43 18 64 34 15	147 19 21 147 4 22	F 2S 2E22 F 4S 3E14
335-30-16600-2300-3055 Pitka Fork (Middle Fork Kuskokwim River)	MC GRATH D-4 MC GRATH C-3	62 56 15 62 31 41	154 44 42 154 16 32	S 33N 29W22 S 28N 27W 9
334-35-11000-2025-3010 Poison Creek	OPHIR D-6 NULATO A-6	63 59 23 64 0 35	158 57 11 158 54 38	K 17S 1W30 K 17S 1W17
334-40-11000-2490-3151-4020-5165 Poker Creek	LIVENGOOD A-1	65 8 13 65 9 1	147 28 52 147 28 49	F 4N 1E35 F 4N 1E26
334-40-11000-2490-3329-4240 Porcupine Creek	BIG DELTA C-2	64 42 11 64 40 57	144 51 26 144 50 23	F 2S 14E36 F 3S 14E 1
334-45-11000-2001 Porcupine River	FORT YUKON C-3 COLEEN B-1	66 34 36 67 24 39	145 18 50 141 0 0	F 20N 11E12 F 30N 30E22
334-40-11000-2125-3740-4080-5030 Prospect Creek	BETTLES D-2	66 47 27 66 46 59	150 44 31 150 32 35	F 23N 15W26 F 23N 14W35
334-40-11000-2125-3575 Red Mountain Creek	HUGHES B-2	66 17 23 66 19 37	153 52 32 153 54 24	K 10N 23E 1 K 11N 23E26
335-30-16600-2351-3076-4081 Red Slough	MEDFRA B-1 MEDFRA C-1	63 23 36 63 33 38	153 15 31 153 21 53	K 24S 29E22 K 22S 28E25
334-30-11000-2522 Red Wing Slough	HOLY CROSS A-2	62 8 11 62 10 58	159 44 24 159 40 10	S 24N 57W28 S 24N 57W11
334-40-11000-2490-3329-4050 Redmond Creek	BIG DELTA B-6	64 29 21 64 27 32	146 33 33 146 31 28	F 5S 6E 9 F 5S 6E27
334-30-11000-2422-3180-0010 Reindeer Lake	HOLY CROSS A-1	62 8 21	159 22 42	S 24N 55W28
334-30-11000-2422-3180 Reindeer River	HOLY CROSS A-1	62 7 58 62 9 54	159 27 21 159 10 39	S 24N 56W36 S 24N 54W16
334-30-11000-2651-3331 Roberts Creek	HOLY CROSS C-4	62 37 49 62 37 49	160 52 52 160 57 58	S 29N 62W 3 S 29N 62W 6
334-40-11000-2490-3301-4124 Rock Creek	BIG DELTA D-5	64 54 18 64 53 58	146 20 38 146 19 41	F 1N 7E21 F 1N 7E21
334-40-11000-2490-3140-4115-5084 Rock Creek	MT MC KINLEY C-2	63 42 47 63 41 42	150 55 16 150 53 30	F 14S 17W 7 F 14S 17W17
335-30-16600-2040-3165 Rock Creek	LIME HILLS A-5	61 12 7 61 13 19	154 40 55 154 30 48	S 13N 30W20 S 13N 29W17
334-35-11000-2055 Rodo River	NULATO B-6 NULATO A-6	64 16 44 64 10 48	158 42 33 158 55 53	K 14S 1E17 K 15S 1W19
334-40-11000-2125-3912-4084 Rosie Creek	WISEMAN A-1	67 11 53 67 11 44	150 17 35 150 17 10	F 27N 13W 1 F 27N 12W 6
334-40-11000-2490-3151-4020-5293-6012 Ruby Creek	CIRCLE B-5	65 18 4 65 18 8	146 28 34 146 28 27	F 6N 6E34 F 6N 6E34
335-30-16600-2255-3035-4220 Ruby Creek	MEDFRA B-4	63 16 22 63 15 10	154 54 12 154 49 53	K 25S 21E32 K 26S 21E10

Stream/lake	Map Sheet	Lat.	Long.	Legal
334-40-11000-2230-3009	NULATO C-1	64 42 3	156 5 25	K 9S 14E21
Ruby Slough	RUBY C-6	64 43 59	155 34 35	K 9S 16E 1
334-30-11000-2701-3171	UNALAKLEET A-4	63 0 19	160 43 27	K 29S 11W 2
Runkels Creek		63 2 1	160 48 34	K 28S 11W29
334-40-11000-2490-3329	BIG DELTA B-6	64 28 1	146 58 40	F 5S 4E21
Salcha River	BIG DELTA D-2	64 48 48	144 32 55	F 1S 16E21
334-40-11000-2490-3290	FAIRBANKS C-3	64 45 0	148 0 29	F 2S 2W 8
Salchaket Slough	FAIRBANKS C-1	64 38 27	147 15 6	F 3S 2E24
334-45-11000-2001-3050-4040-5301	BLACK RIVER C-4	66 32 44	142 35 31	F 20N 24E22
Salmon Fork Black River	BLACK RIVER C-1	66 32 41	141 0 0	F 20N 31E24
335-30-16600-2300-3055-4055	MC GRATH D-4	62 53 32	154 34 28	S 32N 28W 5
Salmon River	MC GRATH D-3	62 48 48	154 3 38	S 32N 26W36
334-45-11000-2001-3300	COLEEN A-2	67 9 35	141 40 6	F 27N 28E18
Salmon Trout River	BLACK RIVER D-1	66 55 48	141 14 1	F 24N 30E 4
334-40-11000-2490-3151-4020-5140	LIVENGOOD A-2	65 3 13	147 50 12	F 3N 1W30
Sargent Creek		65 2 58	147 50 52	F 3N 2W36
334-40-11000-2490-3416-4020	BIG DELTA A-3	64 2 52	145 20 22	F 10S 12E14
Sawmill Creek	MT HAYES D-3	63 59 13	145 14 57	F 11S 13E 5
335-30-16600-2170	MC GRATH C-6	62 31 6	155 48 2	S 28N 35W17
Selatna River	MC GRATH B-6	62 24 39	155 30 24	S 27N 34W24
334-45-11000-2325-3021	CHARLEY RIVER B-3	65 24 47	142 22 38	F 7N 26E22
Sevenmile Creek		65 25 39	142 24 5	F 7N 26E16
334-40-11000-2490-3407-4121	BIG DELTA B-3	64 19 39	145 5 51	F 7S 13E11
Sevenmile Creek		64 20 23	145 6 42	F 7S 13E 2
334-40-11000-2490-3200-4140-5010	FAIRBANKS B-5	64 26 0	149 11 24	F 5S 8W32
Seventeenmile Slough		64 24 5	149 13 50	F 6S 9W13
334-45-11000-2520	EAGLE D-1	64 55 49	141 18 13	F 1N 32E 7
Seventymile River		64 53 23	141 16 41	F 1N 32E29
334-30-11000-2532-3361	HOLY CROSS D-2	62 48 10	159 34 17	S 31N 55W 3
Shageluk Slough	UNALAKLEET A-2	63 3 37	159 44 57	K 28S 6W14
334-40-11000-2490-3375	BIG DELTA B-5	64 15 20	146 8 54	F 8S 8E 3
Shaw Creek	BIG DELTA B-4	64 17 27	145 41 23	F 7S 10E23
334-45-11000-2001-3075	FORT YUKON C-2	66 44 22	144 33 52	F 22N 15E18
Sheenjek River	COLEEN	67 44 5	143 43 51	F 34N 18E32
334-40-11000-2860-3030-4080-5311	CIRCLE B-2	65 19 30	144 31 36	F 6N 16E30
Sheep Creek		65 19 27	144 31 52	F 6N 16E30
335-30-16600-2300-3055-4135	MC GRATH D-3	62 46 32	154 28 32	S 31N 28W14
Sheep Creek		62 45 42	154 23 7	S 31N 27W20
335-30-16600-2070-3029-4110	LIME HILLS D-7	61 57 14	155 18 34	S 22N 33W34
Shoeleather Creek		61 56 17	155 16 34	S 21N 33W 2
334-30-11000-2701-3095-4051	HOLY CROSS D-4	62 52 59	160 58 9	S 32N 62W 7
Short Creek	HOLY CROSS D-5	62 54 38	161 1 12	S 33N 62W34
334-40-11000-2490-3151-4020-5070	LIVENGOOD A-3	65 1 40	148 24 18	F 2N 4W 5
Shovel Creek		65 1 25	148 25 33	F 2N 4W 6
334-30-11000-2881	UNALAKLEET A-2	63 11 19	159 43 58	K 26S 6W36
Simon Creek	UNALAKLEET B-2	63 16 20	159 50 22	K 26S 6W 4
334-40-11000-2125-3661-4030	HUGHES C-1	66 42 39	153 2 55	K 15N 27E 9
Sinyalak Creek		66 44 47	153 5 47	K 16N 27E31
334-40-11000-2125-3912-4100	WISEMAN B-1	67 15 37	150 11 51	F 28N 12W 9
Slate Creek	WISEMAN A-1	67 14 31	150 8 7	F 28N 12W23
335-30-16600-2351-3012-4113	MEDFRA A-2	63 11 28	153 45 29	K 26S 27E32
Slow Fork Kuskokwim River	MT MC KINLEY B-6	63 15 26	152 56 48	F 19S 28W20
335-30-16600-2351-3055	MEDFRA B-3	63 15 29	154 1 23	K 26S 25E12
Soda Creek		63 19 19	154 12 43	K 25S 24E13
334-40-11000-2490-3151-4020-5293	CIRCLE B-5	65 17 9	146 28 55	F 5N 6E 3
Sourdough Creek		65 20 18	146 28 16	F 6N 6E23
334-40-11000-2490-3329-4138	BIG DELTA C-3	64 39 5	145 25 36	F 3S 12E18
South Fork Camp Creek		64 38 12	145 25 33	F 3S 12E19
334-40-11000-2490-3301-4078	BIG DELTA D-6	64 53 5	146 40 18	F 1N 5E26
South Fork Chena River		64 50 5	146 30 43	F 1S 6E15
334-40-11000-2490-3407-4076	BIG DELTA A-3	64 12 20	145 10 14	F 8S 13E21
South Fork Goodpaster River		64 11 52	145 3 56	F 8S 13E25
334-40-11000-2125-3740	BETTLES C-4	66 34 57	151 56 12	F 20N 21W 1
South Fork Koyukuk River	CHANDALAR A-6	67 3 7	149 58 44	F 26N 11W28
335-30-16600-2350	MEDFRA A-4	63 5 15	154 38 19	K 28S 22E 3
South Fork Kuskokwim River	MC GRATH D-3	62 57 56	154 10 15	S 33N 26W10
334-35-11000-2091	NULATO C-5	64 42 28	158 8 13	K 9S 4E18
South Fork Nulato River	NORTON BAY C-1	64 32 26	159 27 5	K 11S 4W15
334-40-11000-2599	TANANA C-1	65 31 5	150 9 30	F 8N 13W14
Squaw Creek		65 32 44	150 20 39	F 8N 14W 1

Stream/lake	Map Sheet	Lat.	Long.	Legal
334-35-11000-2025 Stink Creek	OPHIR D-6 UNALAKLEET D-1	63 59 2 63 58 49	158 56 18 159 7 3	K 17S 1W30 K 17S 2W29
335-30-16600-2040-3080 Stink River	SLEETMUTE C-1 LIME HILLS A-8	61 30 14 61 14 4	156 7 51 155 47 45	S 16N 38W 5 S 13N 36W 7
334-40-11000-2490-3329-4310 Stone Boy Creek	BIG DELTA D-2	64 46 41 64 46 37	144 36 45 144 35 2	F 1S 16E31 F 2S 16E 5
334-40-11000-2490-3329-4191 Stone Boys Tent Creek	BIG DELTA C-3	64 38 31 64 38 46	145 4 41 145 4 41	F 3S 13E23 F 3S 13E23
335-30-16600-2040 Stony River	SLEETMUTE D-2 LIME HILLS B-2	61 46 12 61 19 31	156 35 28 153 43 32	S 19N 40W 6 S 14N 25W10
334-30-11000-2651-3251 Stuyahok River	HOLY CROSS B-4 HOLY CROSS A-4	62 28 16 62 5 1	160 49 24 160 51 15	S 28N 62W32 S 23N 63W17
335-30-16600-2255-3035-4230-5015 Submarine Creek	MEDFRA B-4	63 17 17 63 17 16	154 49 14 154 48 30	K 25S 21E27 K 25S 21E26
334-30-11000-2532-3471-4030 Sucker Creek	HOLY CROSS D-2 UNALAKLEET A-1	62 57 38 63 6 41	159 32 7 159 18 38	S 33N 54W 9 K 27S 3W31
334-40-11000-2300-3080 Sulatna River	RUBY C-3 RUBY C-4	64 35 50 64 31 16	154 27 29 154 36 17	K 10S 22E28 K 11S 21E23
335-30-16600-2300-3055-4115 Sullivan Creek	MC GRATH D-3	62 48 2 62 45 24	154 29 32 154 10 22	S 31N 28W 3 S 31N 26W21
334-40-11000-2300-3277 Sulukna River	RUBY A-3	64 7 32 64 6 20	154 2 42 154 1 1	K 16S 24E 1 K 16S 24E13
334-40-11000-2490-3140-4065-5079 Sushana River	FAIRBANKS A-6	64 9 28 64 0 32	149 59 17 149 53 16	F 9S 12W 6 F 10S 12W34
335-30-16600-2351-3076 Swift Fork Kuskokwim River	MEDFRA C-1 MEDFRA B-1	63 34 34 63 21 31	153 29 48 153 3 9	K 22S 28E17 K 25S 30E 1
334-30-11000-2701-3211 Swift River	UNALAKLEET A-4 UNALAKLEET A-5	63 4 20 63 4 19	160 42 54 161 5 42	K 28S 11W11 K 28S 13W11
335-30-16600-2070 Swift River	SLEETMUTE D-1 LIME HILLS C-5	61 53 22 61 31 22	156 18 28 154 47 3	S 21N 38W19 S 17N 30W31
335-30-16600-2255 Takotna River	MC GRATH D-6 IDITAROD D-1	62 57 51 62 48 42	155 36 4 156 21 26	S 33N 33W 7 S 31N 38W 2
334-40-11000-2490 Tanana River	TANANA A-4 TANACROSS A-2	65 9 33 63 3 9	151 57 34 141 52 7	F 4N 22W23 C 15N 19E30
335-30-16600-2080 Tatlawiksuk River	SLEETMUTE D-1 MC GRATH A-5	61 55 9 62 14 8	156 14 35 155 17 24	S 21N 38W 9 S 25N 32W30
334-45-11000-2501 Tatonduk River	EAGLE D-1	64 59 45 64 59 44	141 20 34 141 0 0	F 2N 31E13 F 2N 33E15
334-40-11000-2490-3200-4028 Teklanika River	FAIRBANKS B-5 FAIRBANKS B-6	64 28 17 64 16 34	149 19 5 149 43 54	F 5S 9W22 F 7S 11W28
335-30-16600-2040-3190-0010 Telaquana Lake	LAKE CLARK D-2	60 57 12	153 44 59	S 10N 25W17
335-30-16600-2040-3190 Telaquana River	LIME HILLS A-4 LAKE CLARK D-2	61 4 3 60 57 22	154 24 31 153 43 10	S 11N 29W 3 S 10N 25W16
335-30-16600-2351-3012-4113-5063 Telidaside Creek	MEDFRA B-1	63 16 39 63 18 19	153 25 6 153 21 49	K 25S 29E31 K 25S 29E20
334-40-11000-2490-3373 Tenderfoot Creek	BIG DELTA B-5	64 15 4 64 16 3	146 11 40 146 12 8	F 8S 8E 5 F 7S 8E32
334-40-11000-2490-3407-4115 Tenmile Creek	BIG DELTA B-3	64 17 10 64 18 6	145 9 22 145 10 7	F 7S 13E27 F 7S 13E16
334-30-11000-2701-3081 Theodore Creek	HOLY CROSS C-4 HOLY CROSS D-4	62 44 54 62 47 1	160 43 3 160 52 10	S 31N 61W28 S 31N 62W15
334-30-11000-2851 Thompson Creek	UNALAKLEET A-2 UNALAKLEET B-3	63 6 5 63 17 54	159 47 34 160 3 6	K 27S 6W34 K 25S 7W29
334-45-11000-2325-3013 Threemile Creek	CHARLEY RIVER B-3	65 23 31 65 24 2	142 26 51 142 27 53	F 7N 26E32 F 7N 26E30
334-40-11000-2300-3203 Titna River	RUBY B-2	64 22 30 64 21 35	153 37 31 153 33 46	K 13S 26E12 K 13S 27E17
335-30-16600-2040-3220-4026 Tlikakila River	LIME HILLS A-2	61 8 28 61 9 2	153 44 52 153 42 44	S 12N 25W 8 S 12N 25W 9
334-40-11000-2490-3140-4065 Toklat River	KANTISHNA RIVER B-1 MT MC KINLEY D-1	64 27 16 63 48 47	150 18 41 150 17 2	F 5S 14W27 F 13S 14W 4
334-40-11000-2490-3151 Tolovana River	FAIRBANKS D-6 LIVENGOOD B-4	64 51 3 65 26 58	149 49 50 148 38 27	F 1S 11W 6 F 7N 5W 7
334-30-11000-2532-3600-4021 Tolstoi Creek	OPHIR B-3 OPHIR A-3	63 27 6 63 4 6	157 15 39 157 4 41	K 23S 8E35 K 28S 9E14
335-30-16600-2351-3012-4113-5045 Tonclanukna Creek	MEDFRA B-2 MEDFRA B-1	63 17 48 63 19 12	153 34 53 153 26 38	K 25S 28E29 K 25S 28E13
335-30-16600-2300-3055-4020 Tonlhona Creek	MC GRATH D-4	62 57 1 62 53 30	154 40 5 154 37 48	S 33N 28W18 S 32N 29W 1

Stream/lake	Map Sheet	Lat.	Long.	Legal
335-30-16600-2351-3012-4112 Tonzona River	MEDFRA A-2	63 11 27 63 7 9	153 45 26 153 31 21	K 26S 27E32 K 27S 28E28
334-40-11000-2490-3151-4020-5305 Tough Luck Creek	CIRCLE B-5	65 17 50 65 17 54	146 25 27 146 25 29	F 6N 6E36 F 6N 6E36
334-40-11000-2445 Tozitna River	TANANA A-5 TANANA C-3	65 8 13 65 33 16	152 24 43 151 22 40	F 4N 24W34 F 8N 19W 1
335-30-16600-2040-3080-0050 Tundra Lake	LIME HILLS A-8	61 13 32	155 43 32	S 13N 36W10
335-30-16600-2040-3181 Tunkaleshna Creek	LIME HILLS A-4	61 6 29 61 8 16	154 26 26 154 22 48	S 12N 29W28 S 12N 29W11
334-40-11000-2255-3142 Turnaround Creek	MELOZITNA A-5 RUBY D-4	65 4 50 64 59 46	155 10 51 154 56 51	K 5S 18E 3 K 6S 19E 2
334-40-11000-2860-3030-4080-5611 Twelvemile Creek	CIRCLE B-4	65 23 20 65 24 8	145 43 4 145 44 44	F 7N 10E32 F 7N 10E29
334-30-11000-2366 Twelvemile Slough	RUSSIAN MISSION D-5 RUSSIAN MISSION D-3	61 56 23 61 55 11	160 30 28 160 7 6	S 21N 61W 5 S 21N 59W 9
334-40-11000-2490-3329-4070-5020-6004 Twentyfive Mile Creek	BIG DELTA C-5	64 31 46 64 31 20	146 16 40 146 15 7	F 4S 7E35 F 4S 7E36
334-40-11000-2490-3315-4010 Twentythree Mile Slough	FAIRBANKS C-1	64 40 17 64 36 50	147 8 57 147 8 44	F 3S 3E 9 F 3S 3E33
335-30-16600-2040-3220-0010 Two Lakes	LIME HILLS A-2	61 8 0	153 44 51	S 12N 25W17
334-40-11000-2490-3151-4020-5235 U.S. Creek	CIRCLE B-6	65 15 48 65 16 13	146 43 32 146 43 31	F 5N 5E16 F 5N 5E 9
335-30-16600-2040-3159 Underhill Creek	LIME HILLS A-5	61 14 6 61 14 44	154 43 42 154 38 27	S 13N 30W 7 S 13N 30W 3
334-40-11000-2490-3329-4220 Upper Boulder Creek	BIG DELTA C-2	64 39 36 64 39 18	144 56 20 144 56 27	F 3S 14E16 F 3S 14E16
334-40-11000-2900 Upper Mouth Birch Creek	FORT YUKON C-5 FORT YUKON B-4	66 31 37 66 16 15	146 12 1 145 30 12	F 20N 7E26 F 17N 10E25
335-30-16600-2351-3076-4091-0020 Upper Telida Lake	MEDFRA B-1	63 26 30	153 9 43	K 24S 30E 6
334-40-11000-2810-3100-4200 Victoria Creek	CIRCLE D-6	65 48 22 65 49 9	146 38 46 146 40 37	F 11N 5E 2 F 12N 5E34
335-30-16600-2255-3035-4130 Wabash Creek	MEDFRA A-5	63 14 32 63 12 25	155 17 59 155 14 30	K 26S 19E18 K 26S 19E28
334-40-11000-2125-3355-4035-5007 Wallick Creek	HUGHES A-6	66 9 54 66 11 18	155 31 28 155 33 57	K 9N 16E19 K 9N 15E13
334-40-11000-2925-3391 West Fork Chandalar River	CHANDALAR A-4	67 11 22 67 12 14	148 30 50 148 38 20	F 27N 4W 6 F 28N 5W33
334-40-11000-2490-3151-4501 West Fork Tolovana River	LIVENGOOD B-4	65 26 59 65 27 52	148 38 26 148 39 51	F 7N 5W 7 F 7N 5W 6
334-40-11000-2125-3225-4025 Wheeler Creek	SHUNGNAK	66 9 54 66 16 57	156 18 42 156 32 9	K 9N 12E21 K 10N 11E 9
334-40-11000-2805 Whirlpool Slough	BEAVER B-2	66 16 57 66 17 8	147 40 6 147 38 34	F 17N 1W24 F 17N 1W24
334-40-11000-2490-3140-4146-5010-6045-7810 White Creek	MT MC KINLEY B-4	63 27 14 63 24 34	151 52 26 151 55 31	F 17S 23W12 F 17S 23W27
334-40-11000-2125-3871-0010 Wild Lake	WISEMAN C-4	67 31 11	151 32 54	F 31N 18W10
334-40-11000-2125-3871 Wild River	BETTLES D-3 WISEMAN B-4	66 57 7 67 27 58	151 28 18 151 35 36	F 25N 18W34 F 31N 18W33
334-30-11000-2701-3095-4041 Willow Creek	HOLY CROSS D-4 HOLY CROSS D-5	62 52 30 62 52 41	160 58 32 161 2 7	S 32N 62W 7 S 32N 63W11
334-40-11000-2405-3019 Wilson Creek	MELOZITNA B-1	65 17 13 65 17 50	153 6 55 153 7 42	K 2S 28E28 K 2S 28E21
334-30-11000-2532-3600-4051 Windy Creek	IDITAROD D-4 IDITAROD D-3	62 54 21 62 53 4	157 30 59 157 13 3	S 33N 43W31 S 32N 42W 7
335-30-16600-2300-3095 Windy Fork Middle Fork Kuskokwim River	MC GRATH D-4 MC GRATH C-4	62 45 35 62 39 29	154 37 52 154 32 53	S 31N 29W24 S 30N 28W28
334-40-11000-2125-3912-4123 Wiseman Creek	WISEMAN B-1	67 24 32 67 24 50	150 6 7 150 7 46	F 30N 11W19 F 30N 12W24
334-40-11000-2255-3300 Wolf Creek	MELOZITNA B-3	65 29 38 65 27 16	154 9 44 154 5 24	K 1N 23E18 K 1N 23E28
334-40-11000-2490-3200-4115-5010-6011-7010 Wood Creek	FAIRBANKS B-5	64 24 2 64 22 9	149 7 13 149 9 24	F 6S 8W15 F 6S 8W28
334-30-11000-2701-3120 Yellow River	HOLY CROSS D-4 UNALAKLEET B-3	62 55 21 63 18 13	160 40 53 160 9 22	S 33N 60W28 K 25S 8W23
334-30-11000-2532-3500-4050 Yetna River	OPHIR A-5	63 10 41 63 7 30	158 15 58 158 15 30	K 27S 3E 3 K 27S 3E27

Stream/lake	Map Sheet	Lat.	Long.	Legal
334-40-11000-2230	NULATO C-1	64 42 57	156 7 10	K 9S 14E17
Yuki River	NULATO A-3	64 14 6	157 5 30	K 14S 9E33
334-45-11000	FORT YUKON C-3	66 34 12	145 18 42	F 20N 11E12
Yukon River	EAGLE C-1	64 41 2	141 0 0	F 3S 33E 1
334-40-11000	NULATO D-4	64 52 6	157 41 44	K 7S 6E20
Yukon River	FORT YUKON C-3	66 34 13	145 18 38	F 20N 11E12
334-30-11000	RUSSIAN MISSION C-8	61 36 57	161 42 1	S 18N 69W25
Yukon River	UNALAKLEET C-1	63 38 21	159 22 38	K 21S 4W26
334-35-11000	UNALAKLEET C-1	63 38 22	159 22 36	K 21S 4W26
Yukon River	NULATO D-4	64 52 7	157 41 43	K 7S 6E20