CATALOG OF WATERS IMPORTANT FOR SPAWNING, REARING OR MIGRATION OF ANADROMOUS FISHES

AS REVISED JUNE 6, 1984
EFFECTIVE JULY 27, 1984

SOUTHEAST REGION
RESOURCE MANAGEMENT
REGION I

WATERS FOR ANADROMOUS FISHES ARE LISTED PURSUANT TO AS 16.05.870(a)

PRODUCED BY
STATE OF ALASKA
DEPARTMENT OF FISH AND GAME
HABITAT DIVISION
JUNEAU, ALASKA

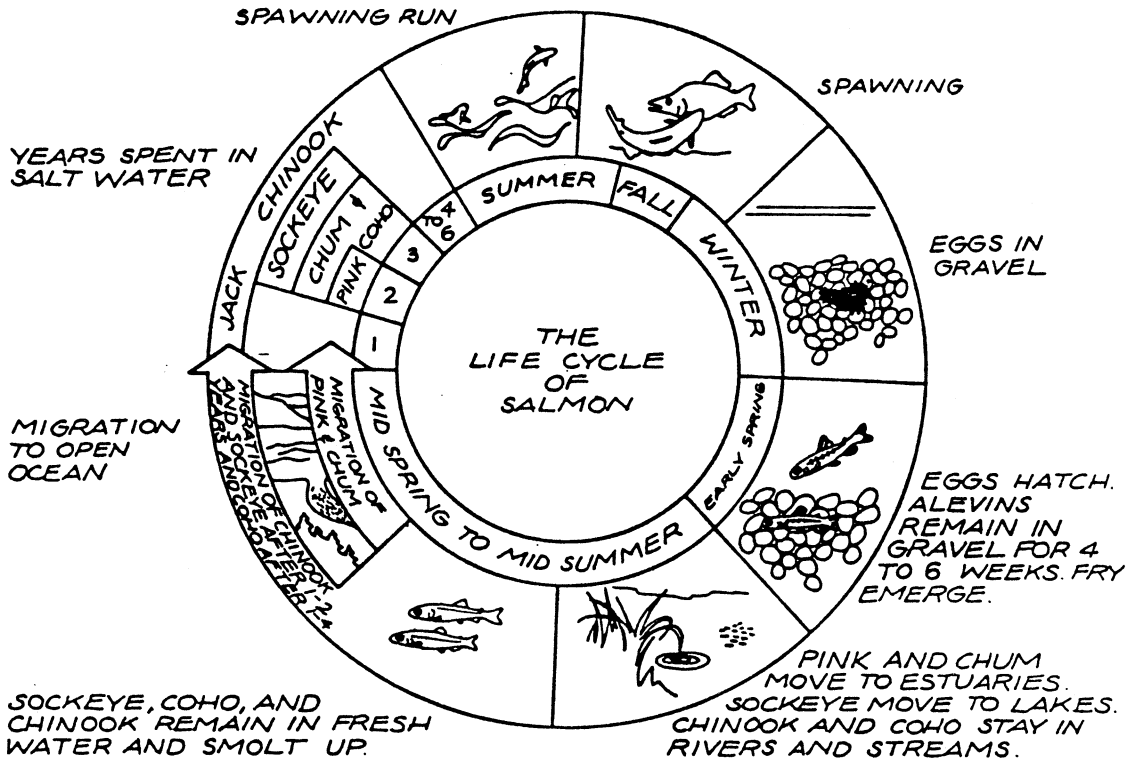
SPAWNING RUN
SPAWNING
YEARS SPENT IN SALT WATER
CHINOOK
SOCKEYE
CHUM
COHO
PINK
JACK
1
2
3
4 TO 6
SUMMER
FALL
WINTER
EARLY SPRING
MID SPRING TO MID SUMMER
THE LIFE CYCLE OF SALMON
EGGS IN GRAVEL
MIGRATION TO OPEN OCEAN
MIGRATION OF PINK & CHUM
MIGRATION OF CHINOOK AFTER 1-2 YEARS AND SOCKEYE AFTER 2-4 YEARS AND COHO AFTER 1-2 YEARS
EGGS HATCH. ALEVINS REMAIN IN GRAVEL FOR 4 TO 6 WEEKS. FRY EMERGE.
PINK AND CHUM MOVE TO ESTUARIES. SOCKEYE MOVE TO LAKES. CHINOOK AND COHO STAY IN RIVERS AND STREAMS.
SOCKEYE, COHO, AND CHINOOK REMAIN IN FRESH WATER AND SMOLT UP.

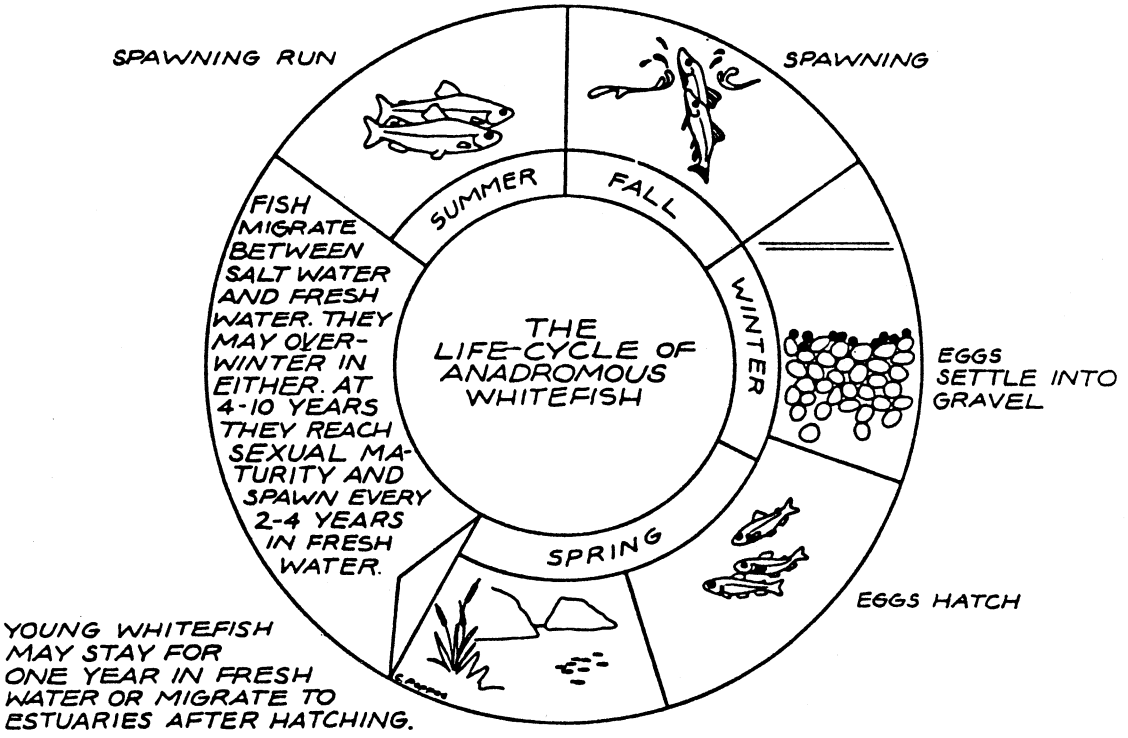
SPAWNING RUN
SPAWNING
SUMMER
FALL
WINTER
SPRING
THE LIFE-CYCLE OF ANADROMOUS WHITEFISH
FISH MIGRATE BETWEEN SALT WATER AND FRESH WATER. THEY MAY OVER-WINTER IN EITHER. AT 4-10 YEARS THEY REACH SEXUAL MATURITY AND SPAWN EVERY 2-4 YEARS IN FRESH WATER.
EGGS SETTLE INTO GRAVEL
EGGS HATCH
YOUNG WHITEFISH MAY STAY FOR ONE YEAR IN FRESH WATER OR MIGRATE TO ESTUARIES AFTER HATCHING.

TABLE OF CONTENTS

INTRODUCTION

Purpose 1
Authority 1
The Law 2
Permits 3
Limitations 6
Update Procedures 7

USERS" GUIDE

Catalog and Atlas Format 9
Maps 9
Stream Numbering 12
Symbols 15
Interpretation of the Catalog 15
Streams and Rivers by Number 15
Lakes by Number 17
Waters by Name 18
Sources 18
Definitions 20

FIGURE 1

Obtaining a Habitat Protection Permit 4

FIGURE 2

Regional Boundaries 10

FIGURE 3

1:250,000 Quad Numbers 11

FIGURE 4

Stream Numbers and Symbology 14
Waters by Number 23
Waters by Name 285

INTRODUCTION

Purpose

The Catalog of Waters Important for Spawning, Rearing or Migration of Anadromous Fishes (referred to as the "Catalog") contains a record of the streams, rivers and lakes documented as used by anadromous fish for spawning, rearing or migration. The Atlas to the Catalog shows cartographically the location of the anadromous fish waters, the fish species using these waters and the fish life history phases for which the waters are used (to the extent known). Waterways containing anadromous fish are protected by the Alaska Department of Fish and Game through Alaska Statute 16.05.870. A Habitat Protection Permit is required from the Department for activities which affect those waterways.

Authority

Implementation of AS 16.05.870 is carried out through the Habitat Protection Permit which can be obtained from the appropriate ADF&G Regional Habitat Division Supervisor. The applicant may be required to submit plans and specifications for the proposed work, plans for the protection of anadromous fish, and the approximate date the construction or use will begin. Refer to the section titled "Permits".

Plans for the work are reviewed by Habitat Division personnel and approval given for procedures which have minimal or no harmful effects on fish or their habitats. In some cases, work may be restricted to certain seasons to avoid interference with fish, or recommendations given for operational methods which would have minimal effect upon spawning and rearing areas. In some instances, damage may be unavoidable and the permit may be withheld.

The Law

"Sec. 16.05.870. Protection of fish and game. (a) The Commissioner shall, in accordance with the Administrative Procedure Act (AS 44.62) specify the various rivers, lakes, and streams or parts of them that are important for the spawning, rearing or migration of anadromous fish.

(b) If a person or governmental agency desires to construct a hydraulic project, or use, divert, obstruct, pollute, or change the natural flow or bed of a specified river, lake, or stream, or to use wheeled, tracked, or excavating equipment or log-dragging equipment in the bed of a specified river, lake, or stream, the person or governmental agency shall notify the Commissioner of this intention before the beginning of the construction or use.

(c) The Commissioner shall acknowledge receipt of the notice by return first class mail. If the Commissioner determines to do so, he shall, in the letter of acknowledgement, require the person or governmental agency to submit to him full plans and specifications of the proposed construction or work, complete plans and specifications for the proper protection of fish and game in connection with the construction or work, or in connection with the use, and the approximate date the construction, work, or use will begin. The Commissioner shall approve the proposed construction, work or use in writing unless he finds the plans and specifications insufficient for the proper protection of fish and game. If the Commissioner finds the plans and specifications insufficient for the proper protection of fish and game, he shall notify the person or governmental agency which submitted the plans and specifications of his findings by first class mail. The person or governmental agency may, within 90 days of receipt of the notice, initiate a hearing under AS 44.62.370. The hearing is subject to AS 44.62.330 - 44.62.630."

"Sec. 16.05.880. Violation of Paragraphs 870-895 of this chapter. If a person or governmental agency begins construction on a work or project or use for which notice is required by paragraph 870 of this chapter without first providing plans and specifications subject to the approval of the Commissioner for the proper protection of fish and game, and without first having obtained written approval of the Commissioner as to the adequacy of the plans and specifications submitted for the protection of fish and game, his is guilty of a misdemeanor. If a person or governmental agency is convicted of violating paragraphs 870-895 of this chapter or continues a use, work or project without fully complying with paragraphs 870-895 of this chapter, the use, work, or project is a public nuisance and is subject to abatement. The cost of restoring

a specified river, lake, or stream to its original condition shall be borne by the violator and shall be in addition to the penalty imposed by the court."

"Sec. 16.05.890. Emergency situations exempted from paragraph 870 of this chapter. In an emergency arising from weather or stream flow conditions, the Department, through its authorized representatives, shall issue oral permits to a riparian owner for removing obstructions or for repairing existing structures without the necessity of submitting prepared plans and specifications as required by paragraph 870 of this chapter."

"Sec. 16.05.895. Penalty for causing material damage. If a person or governmental agency fails to notify the Commissioner of any construction or use that causes material damage to the spawning beds or prevents or interferes with migration of anadromous fish, the person or governmental agency shall be guilty of a misdemeanor."

"Sec. 16.05.900. Penalty for violations. (a) A person who violates paragraphs 830, 870-895, or 920 of this chapter or any rule or regulation promulgated under this chapter is guilty of a misdemeanor and, upon conviction, is punishable by a fine of not more than $1,000 or by imprisonment for not more than six months, or by both. A person who violates a rule or regulations promulgated under this chapter for the regulation of commercial fisheries shall be punished as provided in paragraph 720 of this chapter.

(b) The court shall transmit the proceeds of all fines to the proper State officer for deposit in the general fund of the State."

Permits

Habitat Protection (Title 16) Permits are required "to construct a hydraulic project or use, divert, obstruct, pollute or change the natural flow or bed" of a river, lake or stream listed in the Catalog, or "to use wheeled, tracked or excavating equipment or log-dragging equipment in the bed" of a river, lake or stream listed in the Catalog (quoted portions from AS 16.05.870(b)). This includes construction, road crossing, gravel removal, placer mining, the use of vehicles or equipment in the waterway and bank stabilization. A person or agency desiring to use the waterway can obtain information about the permit requirements from the Alaska Permit Information Center (see figure 1). The Permit Information Center will advise the potential user which

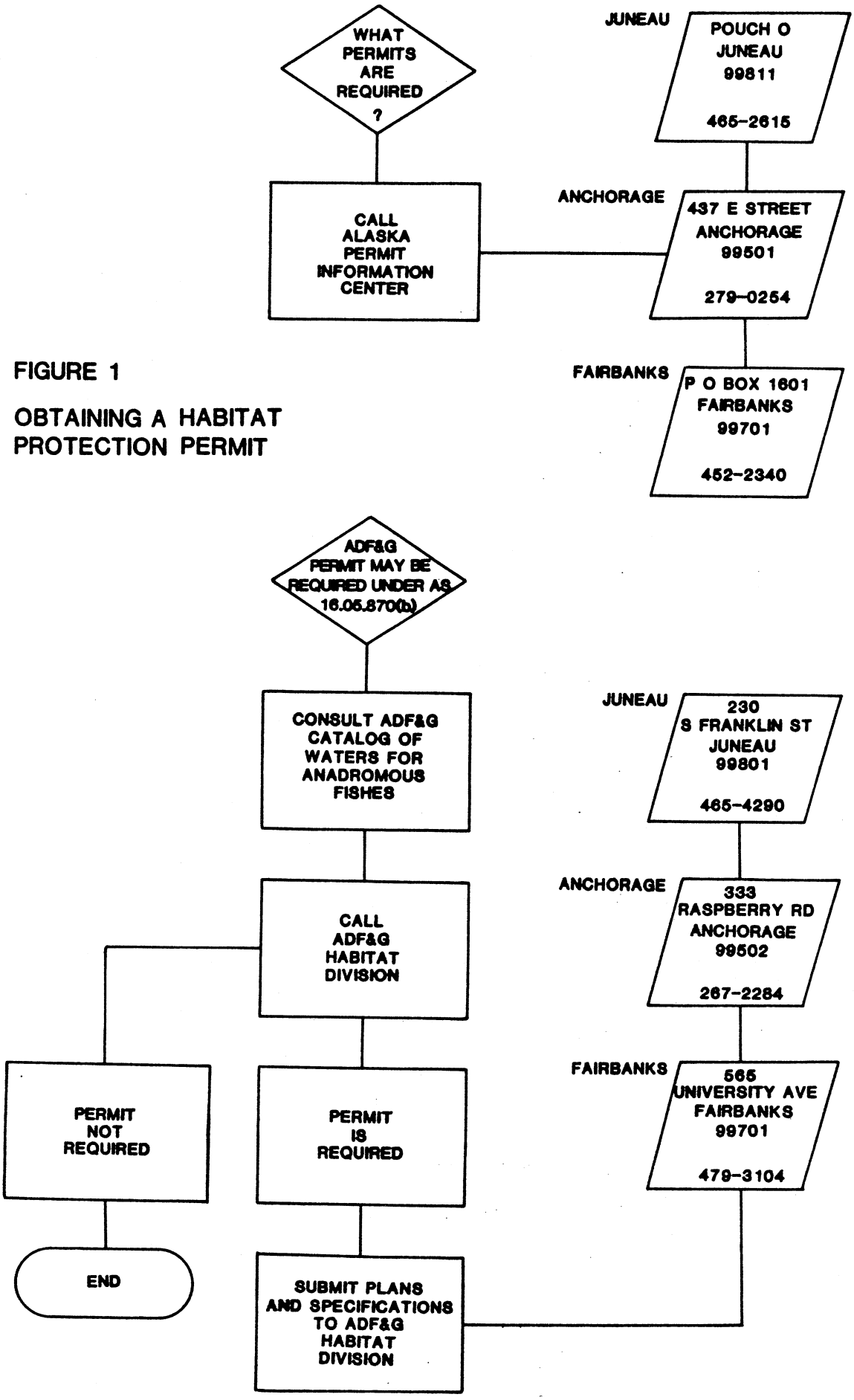

FIGURE 1

OBTAINING A HABITAT PROTECTION PERMIT

permits may be required and who to contact. Permits from the Army Corps of Engineers, the Alaska Department of Environmental Conservation, and the Alaska Department of Natural Resources as well as the Alaska Department of Fish and Game may be required for certain activities or work in specific waterways.

Applications for Habitat Protection Permits from the Department of Fish and Game may be required, as indicated below. The Habitat Division will inform the applicant about what information is required for the proposed project. The applicant may be required to supply the following information:

- location of the waterway

- type of project; eg., bridge, culvert, utility line placement, erosion control, gravel removal, placer mining, etc.

- a project outline of materials, methods and equipment proposed for use; eg., specifications for construction, design blueprints, type or amount of fill, description of stream at project site, etc.

- inwater use of wheeled or tracked vehicle; eg., type and size of vehicle

- description of proposed or anticipated stream diversions, channelization or bank alterations

- removal of material from or deposition in the waterway

- description of proposed blasting or use of explosives

- the approximate project schedule

- other contractors involved in the project

- mitigation measures

Limitations

The inch-to-the-mile maps are used when available for the Atlas. Exceptions are in the Arctic and Southwest Regions where some 1:250,000 quadrangles have not yet been subdivided by USGS. Where inch-to-the-mile maps do not exist, anadromous fish streams are drawn on 1:250,000 quadrangles. These maps are folded and included in each volume. The most recent editions of USGS maps were used for the Atlas; however, many of these maps have not been revised since the early 1950's.

Locations of the stream reaches were described as accurately as possible but inaccuracies in the legal descriptions may occur because channel and coastline configurations have changed since the maps were published. As updated maps become available from USGS, the coordinates of the channels and coastlines in the Atlas which are inaccurate will be changed. In situations where the stream configuration has changed, permits are required for the present waterway, regardless of its actual distance from the mapped or legally described channel.

Virtually all coastal waters in the State provide important habitat for anadromous fish. Small tributaries, flood channels, intermittent streams and beaver ponds are often used for rearing. Because of their small size or ephemeral nature, these systems are often not included on 1:63,360 scale maps. Most surveys are conducted by aircraft for purposes of determining escapement to manage the commercial fisheries. The presence of juvenile fish and the actual upper limit of anadromous fish are not observed during these aerial surveys. Therefore, the upper points of stream reaches recorded on the fishery maps usually reflect the extent of fish surveys in a particular waterway rather than the actual limits to fish occurrence or of habitat use. In addition, only a limited number of the waterways in Alaska have actually been surveyed. It will be many years before ADF&G has surveyed all of the waterways in this vast State.

Update Procedures

The updating procedures of the Atlas and the Catalog allow for continuous revisions. Waterways can be added or deleted and the upper range of anadromous waterways changed as more current surveys document the presence or absence of anadromous fish. Proposals for additions or changes to the Catalog can be made by ADF&G personnel, private individuals and other agencies. All proposed changes or additions will be field checked or documented by ADF&G.

Proposals for revisions to the Catalog, including addition of newly identified anadromous waterways, deletion of waterways determined to not contain anadromous fish, or changes to the upper points, should be submitted to:

Alaska Department of Fish and Game
Habitat Division, Region II
333 Raspberry Road
Anchorage, Alaska 99502

The proposed revision must include a nomination form which lists the name and location of the waterbody, the fish species using the waterbody, the date the fish were observed and the life stages for which the waterbody is being used and any other clarifying information. The form must be signed by the person submitting the proposed revision. (Nomination forms are available from the Regional offices, Habitat Division.) Also, a map must be included for each change. The waterway should be located on a 1:63,360 scale USGS map (or 1:250,000 scale if 1:63,360 scale is unavailable for the area). The map should show the mouth of the waterway and the upper known extent of the anadromous fish. All other quadrangle maps needed to delineate the specific uses of the proposed waterway should be included. The species using the waterway must be specified and the activities for which the waterway is used (migration, spawning, rearing, or overwintering) should be specified if known.

Changes to the Catalog and Atlas will be made in accordance with the regulation adopting procedures of the Administrative Procedures Act (AS 44.62). It is anticipated that the Catalog and Atlas will be revised annually.

USERS' GUIDE

Catalog and Atlas Format

The Catalog contains a numerically ordered listing of all of the identified anadromous streams by stream number and a listing of those named streams by alphabetic order. The Atlas to the Catalog illustrates cartographically the documented anadromous fish streams. The Catalog and Atlas are divided into six volumes corresponding to the State's six fish and game resource management regions (Arctic, Interior, Western, Southwest, Southcentral and Southeast) established in 1982 by the Joint Boards of Fisheries and Game (see figure 2). The figure on the front cover of each Catalog and Atlas shows the geographic area covered within the respective volume.

Maps

The State of Alaska is covered by one hundred and fifty-three 1:250,000 scale U.S. Geological Survey quadrangles. The 1:250,000 scale quadrangles have been included in the Atlas to aid the user in locating anadromous fish streams.

Most of the 1:250,000 scale quadrangles are further divided into 1:63,360 scale (also known as quadrangles), inch-to-the-mile maps. In some instances, anadromous fish streams are shown on both the 1:250,000 scale and 1:63,360 scale maps. The 1:63,360 scale quadrangles are numbered according to an established convention. Numbering begins at the lower right corner across to the left. The quadrangles on the bottom row are numbered A1, A2, A3, etc. Quadrangles on the second row are numbered from B1 on the third row form C-1 and on the fourth row form D-1. See Figure 3. This numbering system is consistent for all quadrangles.

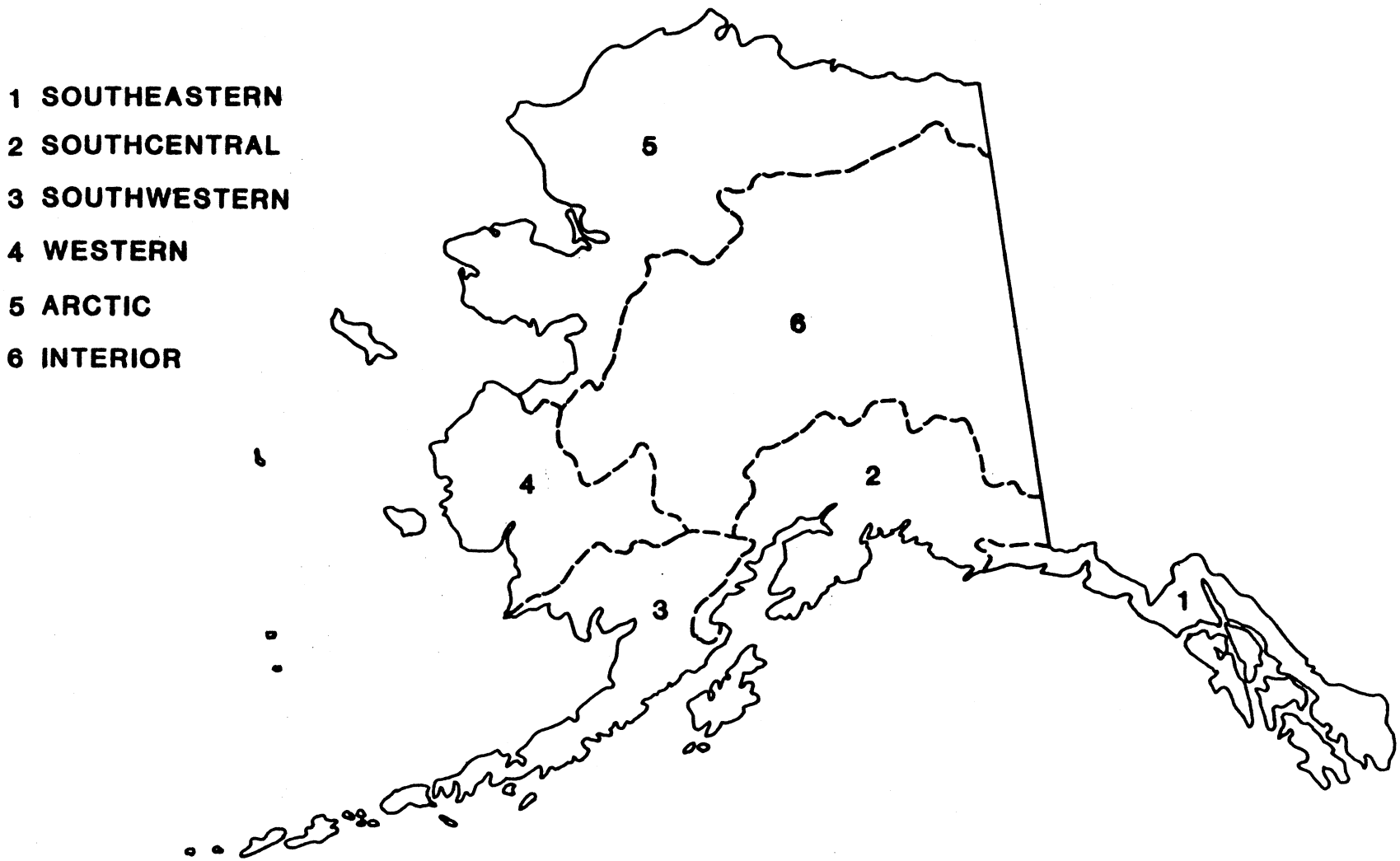

FIGURE 2 REGIONAL BOUNDARIES

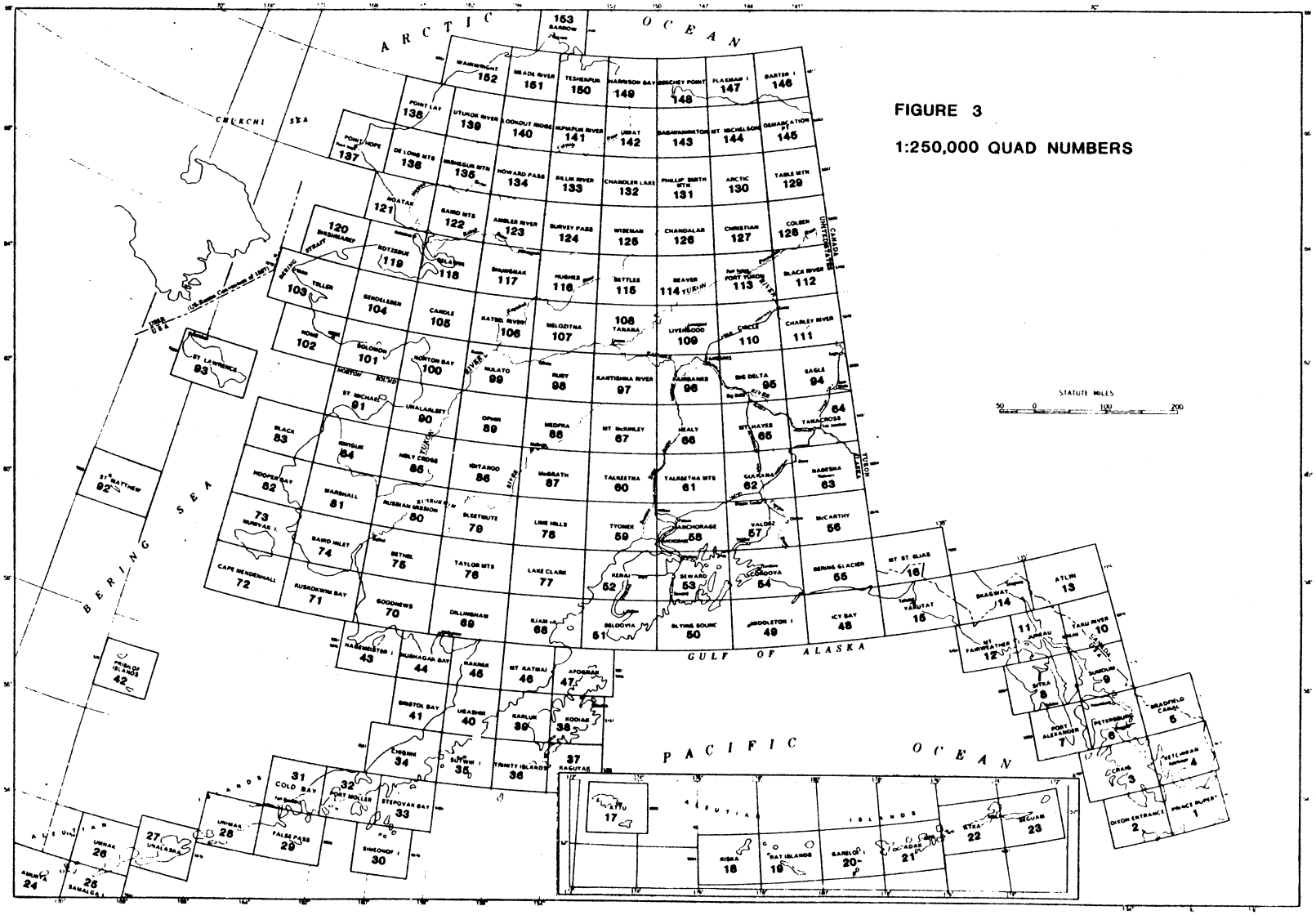

FIGURE 3

1:250,000 QUAD NUMBERS

Stream Numbering

All streams, rivers and lakes have a unique identifying number (please refer to figure 4). The number starts with a body of saltwater identified by the ADF&G statistical fishing district number in use in 1982. Although some of the statistical fishing district numbers will be changed, the stream numbers will always be based on the 1982 number.

Each district has a five-digit number (a three-digit number and a two-digit number separated by a hyphen). The first order streams (those streams which flow into the saltwater) are identified by a five-digit number added to the fish district number into which it flows. This second group of five digits is started by the number 1 which signifies a first order or primary stream. For example, Big River (at the top) is 101-52-10100 (101-52 identifies the statistical fishing district and 10100 is the first order stream within that district). A stream branching from this first order stream (second-order) is identified using the same base number (101-52-10100) plus a four-digit number indicating that specific tributary. In the example for Big River this number is 2021 for the tributary on the left. Therefore, the entire number for the example second order stream is 101-52-10100-2021. Third, fourth and higher order streams are numbered in the same way by adding a four-digit number for each branch. The first digit for each branch sequence always indicates the stream order. By definition, the last digit in the number sequence used to identify second and higher order streams is even numbered if the tributary branches to the right (facing upstream) and odd numbered if it branches to the left. Because of space limitations on the maps, only the number sequence identifying a specific tributary is written next to that tributary; however, the entire number sequence down to the statistical fishing district number can be determined by following the waterway. The entire number sequence is used in the Catalog.

Lakes are designated by a number sequence with a first digit of 0. In the example shown for the Blue Creek drainage, a lake occurs along a third order stream. Therefore, the lake number incorporates the third

order stream number (101-53-10100-2010-3005) plus the four-digit lake identifier (0010) to give the lake's number as 101-53-10100-2010 -3005-0010.

There are four possible lake-river systems. In the first system, the outlet river is named (in this example, "Kleen River"). The named river does not continue above the lake. The first order outlet river is numbered with the statistical fishing district number 101-53, and the first order number 10200. The lake above this first order river retains the base number, 101-53-10200, adding the lake identifier, 0010. All tributaries flowing into the lake retain the base number of the first order stream, adding second order identifiers. The lake above the second order tributary has the same number as the secondary tributary, with an added lake number: 101-53-10200-2016-0010. Any streams flowing into this lake would be third order and would be numbered accordingly.

In the second lake-river system, Rain Creek continues through a series of lakes. Therefore each lake is numbered with the tributary number 101-53-10300, and its unique lake number, 0010 for the first lake, 0020 for the second. Tributaries branching from either Rain Creek or the lakes are designated with second order numbers added to the base number.

The river in the third lake-river system is not named, however it has a distinct main channel with tributaries (see left side of Inoue Passage). Therefore, numbering is the same as in the second system: each lake is numbered from the main channel with an added lake number (101-53-10400-0010, for the first lake, 101-53-10400-0020 for the second lake.)

In the fourth example Great River, Little River and Small Creek are numbered as first, second and third order tributaries, respectively. The lake above each tributary has the same number as the tributary below with an added lake number. In this example, the first lake (above the

FIGURE 4 STREAM NUMBERS AND SYMBOLOGY

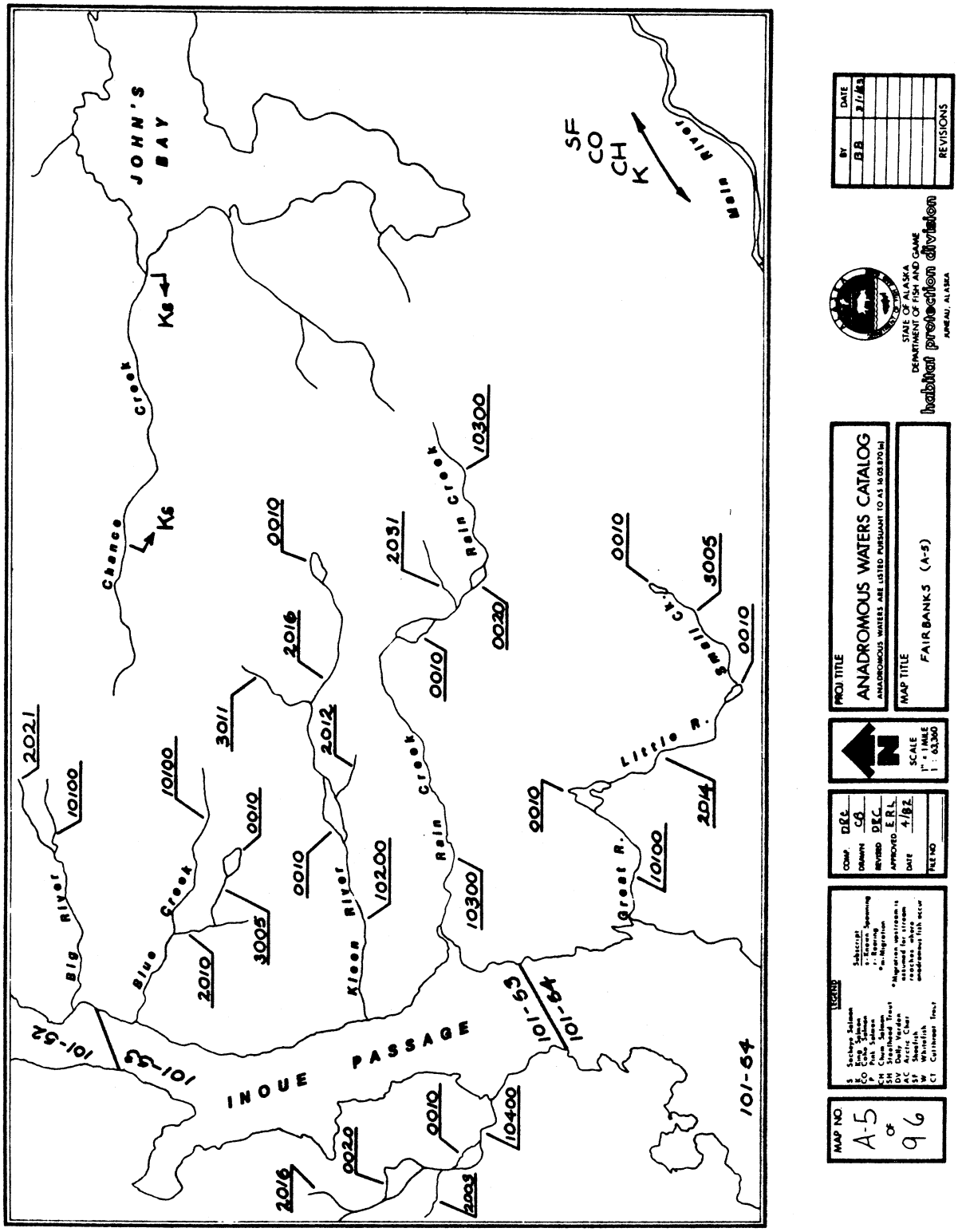

first order tributary, Great River) is 101-54-10100-0010, the second lake (above the second order tributary, Little River) is 101-54-10100 -2014-0010, and the third lake (above the third order tributary, Small Creek) is 101-54-10100-2014-3005-0010.

Symbols

The legend on the bottom of each map contains the symbols for each fish species. The number on the lower left corner identifies the 1:63,360 scale quadrangle of the 1:250,000 scale quadrangle. (Numbers for the 1:250,000 scale quadrangles are identified on Figure 3.)

Arrows on the maps delimit the distribution of the fish in the stream. A single arrow at the beginning of the stream shows which fish migrate upstream. Arrows at upper regions indicate the highest point where the fish species are currently known to occur (see King Salmon spawning on Chance Creek, figure 2). Double arrows pointing in opposite directions are usually added to clarify information and to indicate that the range of the anadromous fish continues on to adjacent maps (see King, Chum, Coho Salmon and Sheefish migrating on Main River).

Interpretation of the Catalog

Streams and Rivers by Number

Each stream in the Catalog of Waters Important for the Spawning, Rearing or Migration of Anadromous Fish is listed on two lines. The first line contains the stream number and information about the location of the mouth of the stream. The second line lists the stream name (if known) and locates the upper point. Column headings occur at the top of each page. For example, the Grant Creek would be listed:

STREAM/LAKE	MAP SHEET	LAT./LONG	LEGAL
101-75-10100	Bradfield Canal A-4	56 2 21 131 12 45	C 67S 92E20E11
Grant River	Bradfield Canal A-5	56 6 31 131 20 40	C 66S 91E33

The first line gives:

1. the stream number (101-75-10100);
2. the quadrangle name containing the mouth of the stream (Bradfield Canal A-4);
3. the latitude-longitude of the mouth of the stream (56 degrees, 2 minutes, 21 seconds latitude, 131 degrees, 12 minutes, 45 seconds longitude);
4. the legal description of the stream mouth, given by meridian (Copper River), range (67S), township (92E), and section (20).

The second line gives:

1. the stream name, if known (Grant Creek);
2. the quadrangle name containing the stream's upper point, if different from the quadrangle containing the mouth (Bradfield Canal A-S)

3. the latitude-longitude of the upper point;
4. the legal description of the upper point.

Lakes by Number

Lakes are also listed in the Catalog on two lines. For example, Hidden Inlet Lake (in Southeast Alaska) is listed:

STREAM/LAKE	MAP SHEET	LAT./LONG	LEGAL
101-11-11000-0010	Prince Rupert D-2	54 59 15 130 24 1	C 79S100E30
Hidden Inlet Lake			

The first line shows:

1. the lake number (101-11-11000-0010);
2. the quadrangle name on which most or all of the lake occurs (Prince Rupert D-2);
3. the latitude and longitude of the approximate center point of the lake (54 degrees, 59 minutes, 15 seconds latitude and 130 degrees, 24 minutes, 1 second longitude);
4. the legal description of the approximate center of the lake, given by meridian (C= Copper River), range (79S) township (100E) and Section (11).

The second line gives the name of the lake, if known (Hidden Inlet Lake).

Lakes will not have mouths or upper points. Where a lakes occurs on several quadrangle maps, the quadrangle which contains the largest area of the lake will be listed.

The locational information (latitude-longitude and legal description) is taken from the U.S. Geological Survey quadrangle maps. Most of these quadrangles are now out of date, with many streams and portions of coastlines having been displaced. The maps may no longer accurately represent the true geographic location of the stream or lake. However, the locations provided in the Catalog are within the tolerances of the USGS maps and the intent of the locational information is to avoid any ambiguity in referring to a specific stream or lake. Therefore, locations listed in the Catalog should be compared to the USGS maps and not to field surveyed or photo-extracted locations.

Waters by Name

Also, to reference an anadromous water by name, there is an alphabetical listing of those known named rivers, streams and lakes.

Sources

Sources of information for this Catalog were the ADF&G "Alaska's Fisheries Atlas" (1978), ADF&G field notes from area and regional offices and various ADF&G individual reports. Additional information for Southeast Alaska was obtained from U.S. Forest Service and U.S. Fish and Wildlife Service field notes and the series Revised Anadromous Fish Stream Catalog of Southeastern Alaska (1977) by John Edgington, Robert Larson, Jim Eastwood and Paul Novak. Information from the Arctic-Yukon-Kuskokwim (AYK) Commercial Fisheries Region was supplemented by Bureau of Land Management survey notes, and Index to Northslope Stream and Lake Surveys (1982) by Terry Bendock and John Burr. Data for the Southcentral Region were supplemented by the U.S. Forest Service and the U.S. Fish and Wildlife Service. Many Federal and State agencies and individuals contributed information and verified the anadromous fish data.

Changes to the Catalog and Atlas will be made in accordance with the regulation adopting procedures of the Administrative Procedures Act (AS 44.62). It is anticipated that the Catalog and Atlas will be revised annually.

Definitions

1. "anadromous fish" means fish which enter fresh water from the sea for spawning purposes. This includes anadromous Dolly Varden, rainbow trout (steelhead), arctic char, sheefish, smelt, lamprey, whitefish, coastal cutthroat trout and salmon;

2. "anadromous fish stream" means a river, lake or stream listed in this Catalog and includes all sloughs and backwaters adjoining the listed waters, and that portion of the streambed which is covered by ordinary high water;

3. "Atlas" means The Atlas to the Catalog of Waters Important for Spawning, Rearing or Migration of Anadromous Fishes.

4. "Catalog" means The Catalog of Waters Important for Spawning, Rearing or Migration of Anadromous Fishes.

5. "lake" means a ponded body of inland water that has a restricted outlet or no outlet, and contains fish;

6. "migration" means the predictable, purposeful or seasonal movement of fish, unrestricted by other than natural influences;

7. "overwintering" means inhabitance by fish of a water body, including its substrate, at any time during October 1 through April 30;

8. "permit" means a habitat protection permit including an anadromous fish protection permit and any amendment or condition issued or approved by the Commissioner or his authorized designee, which has not expired or been suspended, or revoked; a permit constitutes approval of the plans and specifications required by AS 16.05.870.

9. "pollution" means causing alteration of a stream, river or lake to the extent that the water fails to meet the water quality standards of the Department of Environmental Conservation set forth in 18 AAC 70.010-110;

10. "portion of the streambed which is covered by ordinary high water" means the stream and the exposed stream bed and banks between the natural vegetation on both banks, except that if the stream is braided, the exposed stream bed and banks are delimited by the natural vegetation bordering the most distant channels;

11. "rearing" means the life phase of a fish from hatching until spawning, or any portion thereof;

12. "regional and area office" means the Alaska Department of Fish and Game, Habitat Division offices located as follows:

Region I - Southeast

230 South Franklin Street
Room 301
Juneau, Alaska 99801

415 Main Street
Ketchikan, Alaska 99901

Post Office Box 510
Sitka, Alaska 99835

Post Office Box 667
Petersburg, Alaska 99833

Region II - Southcentral

333 Raspberry Road
Anchorage, Alaska 99502

Region III - Arctic and Interior

565 University Avenue
Fairbanks, Alaska 99701

Region IV - Western and Southwest

333 Raspberry Road
Anchorage, Alaska 99502

13. "spawning" means deposition or fertilization of eggs, including preparation for deposition or fertilization.

Stream/Lake	Map Sheet	Lat./Long.	Legal
101-11-10030	PRINCE RUPERT D-3	54 53 32 130 56 52	C 80S 96E33
		54 53 30 130 56 19	C 80S 96E34
101-11-10047	PRINCE RUPERT D-3	54 48 14 130 54 58	C 81S 97E34
		54 48 23 130 54 59	C 81S 97E33
101-11-10050	PRINCE RUPERT D-3	54 47 38 130 54 20	C 82S 97E 3
		54 47 52 130 53 33	C 81S 97E34
101-11-10060	PRINCE RUPERT D-3	54 46 37 130 51 15	C 82S 97E12
		54 47 18 130 51 18	C 82S 97E 1
101-11-10060-2002	PRINCE RUPERT D-3	54 46 39 130 51 9	C 82S 97E12
		54 47 7 130 49 54	C 82S 98E 6
101-11-10100	PRINCE RUPERT D-3	54 49 56 130 47 35	C 81S 98E20
		54 49 18 130 48 20	C 81S 98E29
101-11-10120	PRINCE RUPERT D-3	54 50 26 130 47 59	C 81S 98E17
		54 50 15 130 48 43	C 81S 98E20
101-11-10140	PRINCE RUPERT D-3	54 50 53 130 48 18	C 81S 98E17
		54 52 47 130 50 4	C 81S 98E 6
101-11-10140-2002	PRINCE RUPERT D-3	54 50 59 130 48 8	C 81S 98E17
		54 52 27 130 47 18	C 81S 98E 4
101-11-10180	PRINCE RUPERT D-3	54 49 27 130 45 32	C 81S 98E27
		54 50 5 130 45 46	C 81S 98E22
101-11-10220	PRINCE RUPERT D-3	54 50 54 130 44 43	C 81S 98E15
		54 51 20 130 45 5	C 81S 98E10
101-11-10230	PRINCE RUPERT D-3	54 51 42 130 44 31	C 81S 98E10
		54 51 34 130 44 40	C 81S 98E10
101-11-10250	PRINCE RUPERT D-3	54 53 55 130 45 4	C 80S 97E26
		54 53 46 130 45 45	C 80S 97E35
101-11-10270	PRINCE RUPERT D-3	54 55 56 130 45 34	C 80S 97E14
		54 55 49 130 46 4	C 80S 97E15
101-11-10290	PRINCE RUPERT D-3	54 56 22 130 45 31	C 80S 97E14
		54 56 40 130 45 52	C 80S 97E11
101-11-10330	PRINCE RUPERT D-3	54 57 49 130 44 36	C 80S 97E 2
		54 58 40 130 44 23	C 79S 97E36
101-11-10370	PRINCE RUPERT D-3	54 57 28 130 44 2	C 80S 97E 1
		54 58 9 130 43 5	C 80S 97E 1

Stream/Lake	Map Sheet	Lat./Long.	Legal
101-11-10390	PRINCE RUPERT D-3	54 54 21 130 43 34	C 80S 97E25
		54 56 3 130 41 59	C 80S 98E18
101-11-10390-0010 Nakat Lake	PRINCE RUPERT D-3	54 55 27 130 42 47	C 80S 98E19
101-11-10390-2015	PRINCE RUPERT D-3	54 55 56 130 42 7	C 80S 98E18
		54 56 2 130 42 8	C 80S 98E18
101-11-10410	PRINCE RUPERT D-3	54 53 5 130 43 45	C 80S 97E36
		54 52 39 130 43 22	C 81S 98E 2
101-11-10490	PRINCE RUPERT D-3	54 47 45 130 41 26	C 81S 99E31
		54 47 8 130 40 55	C 82S 99E 6
101-11-10500	PRINCE RUPERT D-3	54 45 44 130 41 21	C 82S 99E18
		54 45 24 130 41 33	C 82S 98E13
101-11-10520	PRINCE RUPERT D-2	54 49 28 130 39 8	C 81S 99E29
		54 49 7 130 39 18	C 81S 99E29
101-11-10560	PRINCE RUPERT D-2	54 49 56 130 39 17	C 81S 99E20
		54 50 18 130 39 17	C 81S 99E20
101-11-10580	PRINCE RUPERT D-3	54 51 8 130 41 46	C 81S 98E13
		54 51 1 130 42 25	C 81S 98E13
101-11-10600	PRINCE RUPERT D-3	54 56 40 130 40 28	C 80S 98E 8
		54 57 1 130 40 53	C 80S 98E 8
101-11-10630	PRINCE RUPERT D-2	54 57 58 130 38 40	C 80S 98E 4
		54 58 9 130 39 9	C 80S 98E 4
101-11-10640	PRINCE RUPERT D-2	54 58 31 130 35 57	C 79S 98E35
		54 58 58 130 35 52	C 79S 98E35
101-11-10650	PRINCE RUPERT D-2	54 58 18 130 35 41	C 79S 98E35
		54 57 50 130 35 0	C 80S 98E 1
101-11-10650-2003	PRINCE RUPERT D-2	54 58 13 130 35 27	C 79S 98E36
		54 59 26 130 34 48	C 79S 98E25
101-11-10680	PRINCE RUPERT D-2	54 57 23 130 37 56	C 80S 98E 3
		54 57 13 130 37 39	C 80S 98E10
101-11-10700	PRINCE RUPERT D-2	54 54 11 130 39 3	C 80S 98E28
		54 54 35 130 38 26	C 80S 98E27
101-11-10708	PRINCE RUPERT D-2	54 53 15 130 39 33	C 80S 98E33
		54 53 3 130 39 29	C 80S 98E33

Stream/Lake	Map Sheet	Lat./Long.	Legal
101-11-10720	PRINCE RUPERT D-2	54 50 39 130 38 35	C 81S 99E17
		54 51 8 130 37 58	C 81S 99E16
101-11-10740	PRINCE RUPERT D-2	54 51 32 130 34 28	C 81S 99E11
		54 51 48 130 35 32	C 81S 99E11
101-11-10750	PRINCE RUPERT D-2	54 53 8 130 31 46	C 80S 99E32
		54 54 41 130 33 45	C 80S 99E19
101-11-10770	PRINCE RUPERT D-2	54 54 30 130 28 35	C 80S 99E27
		54 54 34 130 29 3	C 80S 99E27
101-11-10780	PRINCE RUPERT D-2	54 54 57 130 28 55	C 80S 99E22
		54 55 38 130 29 52	C 80S 99E16
101-11-10790	PRINCE RUPERT D-2	54 57 11 130 28 12	C 80S 99E10
		54 59 55 130 27 51	C 79S 99E23
101-11-10790-0010	PRINCE RUPERT D-2	54 59 5 130 27 45	C 79S 99E26
101-11-10790-2001	PRINCE RUPERT D-2	54 57 13 130 28 12	C 80S 99E10
		54 57 34 130 28 29	C 80S 99E 3
101-11-10790-2020	PRINCE RUPERT D-2	54 59 48 130 27 55	C 79S 99E26
		54 59 53 130 27 44	C 79S 99E26
101-11-10820	PRINCE RUPERT D-2	54 56 11 130 27 34	C 80S 99E14
		54 56 40 130 27 25	C 80S 99E11
101-11-10830	PRINCE RUPERT D-2	54 55 57 130 27 32	C 80S 99E14
		54 56 16 130 26 38	C 80S 99E14
101-11-10840	PRINCE RUPERT D-2	54 54 26 130 27 17	C 80S 99E26
		54 55 40 130 25 32	C 80S 99E13
101-11-10843	PRINCE RUPERT D-2	54 54 8 130 27 14	C 80S 99E26
		54 54 4 130 26 20	C 80S 99E25
101-11-10860	PRINCE RUPERT D-2	54 53 6 130 28 40	C 80S 99E34
		54 52 49 130 29 14	C 81S100E 5
101-11-10880	PRINCE RUPERT D-2	54 48 59 130 34 9	C 81S 99E26
		54 49 28 130 34 21	C 81S 99E26
101-11-10890	PRINCE RUPERT D-2	54 48 47 130 33 0	C 81S 99E25
		54 49 34 130 32 26	C 81S100E19
101-11-10910	PRINCE RUPERT D-2	54 51 13 130 28 46	C 81S100E16
		54 51 46 130 29 18	C 81S100E 8

Stream/Lake	Map Sheet	Lat./Long.	Legal
101-11-10930	PRINCE RUPERT D-2	54 52 10 130 26 31 54 52 18 130 26 59	C 81S100E 3 C 81S100E 3
101-11-10950	PRINCE RUPERT D-2	54 52 30 130 26 7 54 52 46 130 26 20	C 81S100E 3 C 81S100E 3
101-11-10960	PRINCE RUPERT D-2	54 52 39 130 25 49 54 52 54 130 25 55	C 81S100E 2 C 81S100E 2
101-11-10970	PRINCE RUPERT D-2	54 54 16 130 23 1 54 54 24 130 23 9	C 80S100E29 C 80S100E29
101-11-10990	PRINCE RUPERT D-2	54 56 33 130 20 30 54 57 24 130 20 50	C 80S100E 9 C 80S100E 4
101-11-11000	PRINCE RUPERT D-2	54 58 19 130 21 43 54 58 26 130 22 10	C 79S100E33 C 79S100E32
101-11-11000-0010 Hidden Inlet Lake	PRINCE RUPERT D-2	54 59 15 130 24 1	C 79S100E30
101-11-11005	KETCHIKAN A-2	55 0 43 130 20 50 55 1 10 130 22 15	C 79S100E21 C 79S100E17
101-11-11010	KETCHIKAN A-1 KETCHIKAN A-2	55 1 54 130 18 54 55 5 3 130 20 33	C 79S100E11 C 78S100E28
101-11-11010-2006	KETCHIKAN A-1	55 4 58 130 19 36 55 5 40 130 19 14	C 78S100E27 C 78S100E22
101-11-11055	KETCHIKAN A-1	55 1 8 130 15 20 55 1 25 130 15 38	C 79S101E18 C 79S101E18
101-11-11060	KETCHIKAN A-1	55 1 9 130 15 5 55 1 47 130 15 12	C 79S101E18 C 79S101E 7
101-11-11090	KETCHIKAN A-1	55 2 44 130 13 30 55 2 55 130 13 39	C 79S101E 5 C 79S101E 5
101-15-10010	KETCHIKAN A-1	55 3 52 130 13 1 55 4 2 130 13 29	C 78S101E32 C 78S101E32
101-15-10060 Harrison Creek	KETCHIKAN A-1	55 6 37 130 11 38 55 7 29 130 12 13	C 78S101E16 C 78S101E 9
101-15-10080	KETCHIKAN A-1	55 10 1 130 9 18 55 9 57 130 10 24	C 77S101E26 C 77S101E27
101-15-10100	KETCHIKAN A-1	55 11 33 130 7 15 55 11 46 130 9 18	C 77S101E13 C 77S101E14

Stream/Lake	Map Sheet	Lat./Long.	Legal
101-15-10110	KETCHIKAN A-1	55 14 8 130 6 3	C 76S101E32
		55 13 47 130 6 44	C 76S101E31
101-15-10120	KETCHIKAN B-1	55 15 5 130 6 44	C 76S101E30
		55 15 0 130 7 3	C 76S101E30
101-15-10140	KETCHIKAN A-1	55 14 53 130 5 56	C 76S101E29
	KETCHIKAN B-1	55 15 59 130 5 53	C 76S101E20
101-15-10142	KETCHIKAN A-1	55 14 29 130 5 36	C 76S101E32
		55 15 0 130 4 48	C 76S101E28
101-15-10143	KETCHIKAN A-1	55 13 43 130 5 21	C 77S102E 6
		55 14 33 130 5 5	C 76S101E32
101-15-10190	KETCHIKAN B-1	55 23 56 130 3 39	C 75S101E 4
		55 21 13 130 12 11	C 75S100E22
101-15-10190-0020	KETCHIKAN B-1	55 21 5 130 12 43	C 75S100E21
101-15-10280	KETCHIKAN C-1	55 33 31 130 8 21	C 73S100E12
		55 33 43 130 9 42	C 73S100E11
101-15-10380	KETCHIKAN D-1	55 45 34 130 10 31	C 70S 99E36
Davis River		55 49 59 130 18 2	C 70S 99E 6
101-15-10390	KETCHIKAN D-1	55 48 46 130 8 29	C 70S100E 7
		55 52 59 130 11 39	C 69S 99E14
101-15-10390-2005	KETCHIKAN D-1	55 50 8 130 10 59	C 70S 99E 2
		55 50 9 130 12 55	C 70S 99E 3
101-15-10400	KETCHIKAN D-1	55 49 45 130 6 11	C 70S100E 4
		55 50 8 130 6 25	C 70S100E 5
101-15-10500	KETCHIKAN D-1	55 54 30 130 1 39	C 69S100E11
Salmon River	BRADFIELD CANAL A-1	56 1 33 130 4 15	C 67S 99E26
101-15-10500-2003	KETCHIKAN D-1	55 55 6 130 2 10	C 69S100E 2
		55 55 5 130 2 32	C 69S100E 2
101-15-10500-2004	KETCHIKAN D-1	55 56 40 130 3 5	C 68S 99E26
		55 56 42 130 2 41	C 68S 99E25
101-15-10500-2005	KETCHIKAN D-1	55 56 52 130 3 57	C 68S 99E26
		55 56 41 130 4 19	C 68S 99E27
101-15-10500-2005-3002	KETCHIKAN D-1	55 56 55 130 4 15	C 68S 99E26
		55 57 34 130 4 41	C 68S 99E22

Stream/Lake	Map Sheet	Lat./Long.	Legal
101-15-10500-2006 Fish Creek	KETCHIKAN D-1	55 57 25 130 3 39 55 58 58 130 3 6	C 68S 99E23 C 68S 99E11
101-15-10500-2019 Texas Creek	BRADFIELD CANAL A-1	56 1 33 130 4 15 56 3 17 130 5 20	C 67S 99E26 C 67S 99E15
101-15-10520	KETCHIKAN D-1	55 54 36 130 0 53 55 55 16 130 1 46	C 69S100E 1 C 69S100E 2
101-21-10110	PRINCE RUPERT D-5	54 54 16 131 23 6 54 56 1 131 23 0	C 80S 93E27 C 80S 93E15
101-21-10110-2007	PRINCE RUPERT D-5	54 54 42 131 24 6 54 54 25 131 24 39	C 80S 93E21 C 80S 93E28
101-21-10110-2011	PRINCE RUPERT D-5	54 55 23 131 24 38 54 55 52 131 25 9	C 80S 93E21 C 80S 93E17
101-21-10170	PRINCE RUPERT D-5 PRINCE RUPERT D-4	54 55 48 131 20 31 54 55 56 131 19 29	C 80S 93E13 C 80S 93E13
101-21-10170-0030	PRINCE RUPERT D-4	54 56 14 131 19 53	C 80S 93E13
101-21-10170-0040	PRINCE RUPERT D-4	54 55 56 131 19 4	C 80S 94E18
101-21-10200	PRINCE RUPERT D-5	54 55 19 131 20 45 54 55 18 131 20 28	C 80S 93E23 C 80S 93E24
101-21-10200-0010	PRINCE RUPERT D-5	54 55 20 131 20 16	C 80S 93E24
101-21-10250	PRINCE RUPERT D-5	54 55 4 131 21 29 54 54 49 131 20 57	C 80S 93E23 C 80S 93E23
101-21-10270	PRINCE RUPERT D-4	54 53 4 131 19 2 54 53 54 131 19 16	C 80S 94E31 C 80S 93E25
101-21-10300	PRINCE RUPERT D-4	54 54 10 131 15 7 54 54 13 131 17 26	C 80S 94E28 C 80S 94E29
101-21-10300-0010	PRINCE RUPERT D-4	54 54 3 131 16 1	C 80S 94E28
101-21-10300-0020	PRINCE RUPERT D-4	54 54 19 131 17 37	C 80S 94E29
101-21-10300-2008	PRINCE RUPERT D-4	54 54 30 131 15 45 54 54 37 131 15 36	C 80S 94E28 C 80S 94E28

Stream/Lake	Map Sheet	Lat./Long.	Legal
101-21-10300-2008-0010	PRINCE RUPERT D-4	54 54 47 131 15 12	C 80S 94E21
101-23-10050	KETCHIKAN A-4	55 6 53 131 2 16	C 78S 95E12
		55 7 49 131 2 25	C 78S 95E 1
101-23-10070	KETCHIKAN A-4	55 5 56 131 1 25	C 78S 95E24
		55 6 42 131 0 0	C 78S 96E18
101-23-10100	KETCHIKAN A-3	55 2 46 130 58 20	C 79S 96E 5
		55 3 3 130 57 12	C 79S 96E 4
101-23-10100-0010	KETCHIKAN A-3	55 3 23 130 56 11	C 78S 96E34
101-23-10100-2004	KETCHIKAN A-3	55 3 13 130 55 52	C 79S 96E 3
		55 2 27 130 55 53	C 79S 96E10
101-23-10110	KETCHIKAN A-3	55 2 6 130 58 37	C 79S 96E 8
		55 0 46 130 57 18	C 79S 96E21
101-23-10110-0010 Kah Shakes Lake	KETCHIKAN A-3	55 1 17 130 57 41	C 79S 96E16
101-23-10130	KETCHIKAN A-4	55 1 36 131 0 0	C 79S 96E18
	KETCHIKAN A-3	55 0 25 130 58 44	C 79S 96E20
101-23-10130-0010	KETCHIKAN A-3	55 0 59 130 59 11	C 79S 96E17
101-23-10160	PRINCE RUPERT D-3	54 58 53 130 58 15	C 79S 96E32
		54 59 14 130 57 42	C 79S 96E28
101-23-10172	PRINCE RUPERT D-3	54 59 2 130 55 34	C 79S 96E27
		54 59 20 130 55 19	C 79S 96E27
101-23-10180	KETCHIKAN A-3	55 0 29 130 54 12	C 79S 96E23
		55 1 15 130 54 9	C 79S 96E14
101-23-10190	PRINCE RUPERT D-3	54 59 48 130 53 2	C 79S 96E25
		55 0 0 130 52 48	C 79S 96E24
101-23-10250	PRINCE RUPERT D-3	54 58 57 130 52 53	C 79S 96E36
		54 59 24 130 52 10	C 79S 96E25
101-23-10260	PRINCE RUPERT D-3	54 58 9 130 51 43	C 80S 97E 6
		54 58 10 130 51 6	C 79S 97E31
101-23-10260-2005	PRINCE RUPERT D-3	54 58 10 130 51 6	C 79S 97E31
		54 58 37 130 50 30	C 79S 97E32

Stream/Lake	Map Sheet	Lat./Long.	Legal
101-23-10270	PRINCE RUPERT D-3	54 57 56 130 51 47	C 80S 97E 6
		54 55 40 130 47 53	C 80S 97E16
101-23-10270-0020	PRINCE RUPERT D-3	54 56 58 130 49 54	C 80S 97E 8
101-23-10270-2011	PRINCE RUPERT D-3	54 56 52 130 49 24	C 80S 97E 8
		54 57 4 130 49 7	C 80S 97E 8
101-23-10320	PRINCE RUPERT D-3	54 57 10 130 52 47	C 80S 96E12
		54 55 52 130 50 51	C 80S 97E18
101-23-10340	PRINCE RUPERT D-3	54 56 7 130 53 18	C 80S 96E13
		54 54 40 130 51 44	C 80S 97E30
101-23-10360	PRINCE RUPERT D-3	54 56 10 130 54 12	C 80S 96E14
		54 55 24 130 54 17	C 80S 96E23
101-23-10430	PRINCE RUPERT D-3	54 56 53 130 55 59	C 80S 96E10
		54 56 45 130 55 46	C 80S 96E10
101-23-10440	PRINCE RUPERT D-3	54 55 41 130 56 19	C 80S 96E15
		54 55 36 130 55 58	C 80S 96E15
101-23-10490	PRINCE RUPERT D-4	54 56 50 131 14 1	C 80S 94E10
		54 56 37 131 15 6	C 80S 94E 9
101-23-10550	PRINCE RUPERT D-4	54 57 45 131 15 0	C 80S 94E 4
		54 57 32 131 15 39	C 80S 94E 4
101-23-10560	PRINCE RUPERT D-4	54 58 46 131 15 21	C 79S 94E33
		54 58 33 131 16 8	C 79S 94E32
101-23-10600	PRINCE RUPERT D-4	54 57 43 131 18 53	C 80S 94E 6
		54 57 39 131 17 43	C 80S 94E 6
101-23-10640	PRINCE RUPERT D-4	54 55 1 131 16 54	C 80S 94E20
		54 54 41 131 17 5	C 80S 94E29
101-23-10650	PRINCE RUPERT D-5	54 57 22 131 20 30	C 80S 93E 1
		54 56 29 131 21 50	C 80S 93E11
101-23-10690	PRINCE RUPERT D-5	54 58 7 131 21 3	C 80S 93E 2
		54 57 44 131 21 47	C 80S 93E 2
101-23-10720	PRINCE RUPERT D-5	54 57 33 131 23 57	C 80S 93E 4
		54 57 11 131 24 37	C 80S 93E 9
101-23-10740	PRINCE RUPERT D-5	54 57 42 131 25 5	C 80S 93E 4
		54 57 8 131 24 46	C 80S 93E 9

Stream/Lake	Map Sheet	Lat./Long.	Legal
101-23-10790	KETCHIKAN A-5	55 0 55 131 23 45	C 79S 93E16
		55 1 30 131 24 3	C 79S 93E16
101-23-10870	KETCHIKAN A-5	55 5 26 131 22 42	C 78S 93E22
		55 5 31 131 23 18	C 78S 93E22
101-23-10940	KETCHIKAN A-5	55 6 34 131 22 58	C 78S 93E15
		55 7 35 131 23 44	C 78S 93E 9
101-23-11000 Beaver Creek	KETCHIKAN A-4	55 4 59 131 13 43	C 78S 94E27
		55 4 59 131 13 4	C 78S 94E26
101-23-11000-0010	KETCHIKAN A-4	55 4 55 131 12 30	C 78S 94E26
101-23-11000-2003	KETCHIKAN A-4	55 5 0 131 12 44	C 78S 94E26
		55 5 11 131 12 51	C 78S 94E23
101-25-10250	KETCHIKAN A-5	55 3 28 131 30 31	C 78S 92E35
		55 4 55 131 24 21	C 78S 93E28
101-25-10250-0010 Tamgas Lake	KETCHIKAN A-5	55 3 35 131 29 11	C 78S 92E36
101-25-10250-0020	KETCHIKAN A-5	55 4 41 131 26 40	C 78S 93E29
101-25-10250-0030 Kwain Lake	KETCHIKAN A-5	55 4 47 131 24 7	C 78S 93E28
101-25-10300	KETCHIKAN A-5	55 1 12 131 27 10	C 79S 93E18
		55 1 23 131 28 25	C 79S 92E13
101-27-10090	KETCHIKAN A-5	55 10 10 131 33 23	C 77S 92E28
		55 10 15 131 32 37	C 77S 92E27
101-27-10100	KETCHIKAN A-5	55 8 58 131 31 37	C 77S 92E34
		55 9 0 131 31 14	C 77S 92E34
101-27-10110	KETCHIKAN A-5	55 8 18 131 31 39	C 78S 92E 3
		55 8 13 131 31 20	C 78S 92E 3
101-27-10190	KETCHIKAN A-6	55 9 52 131 44 26	C 77S 91E29
		55 10 26 131 45 10	C 77S 91E19
101-27-10230	KETCHIKAN A-6	55 12 25 131 43 32	C 77S 91E 8
		55 11 54 131 44 31	C 77S 91E17
101-27-10260	KETCHIKAN A-6	55 12 57 131 44 44	C 77S 91E 5
		55 12 19 131 45 23	C 77S 91E 7

Stream/Lake	Map Sheet	Lat./Long.	Legal
101-27-10280	KETCHIKAN A-6	55 13 5 131 45 1	C 77S 91E 6
		55 13 12 131 45 53	C 77S 91E 6
101-27-10300	KETCHIKAN A-6	55 14 21 131 45 16	C 76S 90E32
		55 14 0 131 46 4	C 76S 90E32
101-27-10340	KETCHIKAN B-6	55 15 39 131 46 10	C 76S 90E20
		55 15 19 131 46 46	C 76S 90E30
101-27-10340-2002	KETCHIKAN B-6	55 15 39 131 46 24	C 76S 90E20
		55 15 48 131 46 51	C 76S 90E19
101-27-10360 Bostwick Creek	KETCHIKAN B-6	55 15 55 131 46 1	C 76S 90E20
		55 19 13 131 44 39	C 75S 90E33
101-27-10360-0020 Bostwick Lake	KETCHIKAN B-6	55 19 31 131 44 36	C 75S 90E33
101-27-10360-2003	KETCHIKAN B-6	55 16 51 131 46 42	C 76S 90E17
		55 16 45 131 47 17	C 76S 90E18
101-27-10360-2005	KETCHIKAN B-6	55 16 58 131 46 41	C 76S 90E17
		55 18 13 131 47 21	C 76S 90E 6
101-27-10388	KETCHIKAN B-6	55 15 6 131 44 44	C 76S 90E28
		55 15 26 131 44 5	C 76S 90E28
101-27-10520	KETCHIKAN B-6	55 16 56 131 41 13	C 76S 90E14
		55 16 32 131 41 52	C 76S 90E14
101-27-10560	KETCHIKAN B-6	55 17 48 131 41 16	C 76S 90E11
		55 17 29 131 42 7	C 76S 90E11
101-27-10610	KETCHIKAN B-6	55 18 42 131 41 42	C 76S 90E 2
		55 18 41 131 43 4	C 76S 90E 3
101-27-10620	KETCHIKAN B-6	55 18 42 131 41 34	C 76S 90E 2
		55 19 49 131 41 41	C 75S 90E35
101-27-10620-0010	KETCHIKAN B-6	55 19 9 131 41 23	C 75S 90E35
101-27-10620-2001	KETCHIKAN B-6	55 18 48 131 41 35	C 76S 90E 2
		55 19 2 131 42 55	C 75S 90E34
101-29-10060 Vallenar Creek	KETCHIKAN B-6	55 22 37 131 49 39	C 75S 89E12
		55 20 51 131 48 10	C 75S 90E19
101-29-10060-2001	KETCHIKAN B-6	55 22 23 131 49 43	C 75S 89E13
		55 22 11 131 49 15	C 75S 89E13

Stream/Lake	Map Sheet	Lat./Long.	Legal
101-29-10060-2005	KETCHIKAN B-6	55 21 36 131 49 16 55 21 38 131 48 33	C 75S 89E13 C 75S 89E13
101-29-10060-2005-3002	KETCHIKAN B-6	55 21 34 131 49 0 55 21 32 131 48 27	C 75S 89E24 C 75S 89E24
101-29-10110	KETCHIKAN B-6	55 21 4 131 51 4 55 20 30 131 49 56	C 75S 89E23 C 75S 89E26
101-29-10170	KETCHIKAN B-6	55 19 45 131 51 37 55 19 5 131 50 45	C 75S 89E34 C 75S 89E35
101-29-10350	KETCHIKAN A-6	55 12 4 131 49 26 55 11 31 131 48 41	C 77S 90E10 C 77S 90E14
101-29-10370	KETCHIKAN A-6	55 11 9 131 48 17 55 11 18 131 47 58	C 77S 90E23 C 77S 90E14
101-29-10400	KETCHIKAN A-6	55 9 5 131 46 38 55 9 49 131 45 20	C 77S 90E36 C 77S 91E30
101-30-10050	KETCHIKAN A-3	55 6 48 130 53 1 55 7 24 130 53 28	C 78S 96E13 C 78S 96E12
101-30-10090	KETCHIKAN A-3	55 9 41 130 49 59 55 10 38 130 50 8	C 77S 97E29 C 77S 97E20
101-30-10120	KETCHIKAN A-3	55 11 51 130 49 10 55 14 9 130 42 35	C 77S 97E17 C 76S 97E32
101-30-10120-0010 Badger Lake	KETCHIKAN A-3	55 12 49 130 48 3	C 77S 97E 9
101-30-10120-0020 Bakewell Lake	KETCHIKAN A-3	55 13 8 130 46 28	C 77S 97E 3
101-30-10120-2006	KETCHIKAN A-3	55 12 29 130 45 3 55 11 59 130 45 2	C 77S 97E11 C 77S 97E14
101-30-10120-2008	KETCHIKAN A-3	55 12 31 130 44 49 55 12 14 130 44 9	C 77S 97E11 C 77S 97E12
101-30-10150	KETCHIKAN A-3	55 11 48 130 49 1 55 12 25 130 48 7	C 77S 97E16 C 77S 97E 9
101-30-10160	KETCHIKAN A-3	55 6 56 130 47 47 55 7 23 130 47 22	C 78S 97E 9 C 78S 97E10
101-30-10210	KETCHIKAN A-3	55 7 57 130 43 58 55 6 32 130 44 33	C 78S 97E 1 C 78S 97E 2

Stream/Lake	Map Sheet	Lat./Long.	Legal
101-30-10300 Keta River	KETCHIKAN B-2	55 20 11 130 28 24 55 29 14 130 21 51	C 75S 98E26 C 74S 99E 4
101-30-10300-2005	KETCHIKAN B-2	55 21 57 130 25 38 55 22 13 130 26 0	C 75S 99E18 C 75S 99E18
101-30-10300-2009	KETCHIKAN B-2	55 22 34 130 24 6 55 22 58 130 24 25	C 75S 99E 8 C 75S 99E 8
101-30-10300-2011	KETCHIKAN B-2	55 23 17 130 22 35 55 23 31 130 22 46	C 75S 99E 9 C 75S 99E 4
101-30-10300-2012 Red Creek	KETCHIKAN B-2	55 23 19 130 22 26 55 22 34 130 21 56	C 75S 99E 4 C 75S 99E 9
101-30-10300-2015	KETCHIKAN B-2	55 24 48 130 22 10 55 24 55 130 22 27	C 74S 99E33 C 74S 99E33
101-30-10300-2017	KETCHIKAN B-2	55 24 52 130 21 56 55 25 2 130 22 21	C 74S 99E33 C 74S 99E33
101-30-10450	KETCHIKAN B-2	55 19 27 130 28 55 55 19 25 130 28 5	C 75S 98E35 C 75S 98E35
101-30-10600 Marten River	KETCHIKAN A-2 KETCHIKAN B-1	55 9 30 130 31 47 55 18 37 130 18 30	C 77S 99E29 C 76S 99E 1
101-30-10600-2003	KETCHIKAN A-2	55 10 15 130 30 34 55 10 31 130 30 24	C 77S 99E28 C 77S 99E21
101-30-10600-2004	KETCHIKAN A-2	55 10 12 130 30 23 55 9 51 130 29 45	C 77S 99E28 C 77S 99E28
101-30-10600-2006	KETCHIKAN A-2	55 10 38 130 29 27 55 10 32 130 28 22	C 77S 99E22 C 77S 99E22
101-30-10600-2008	KETCHIKAN A-2	55 11 51 130 27 16 55 9 16 130 22 14	C 77S 99E14 C 77S100E32
101-30-10700	KETCHIKAN A-2	55 8 40 130 32 5 55 8 10 130 31 53	C 77S 99E32 C 78S 99E 5
101-30-10750 Sockeye Creek	KETCHIKAN A-3	55 5 54 130 42 34 55 5 56 130 42 19	C 78S 98E19 C 78S 98E19
101-30-10750-0010 Hugh Smith Lake	KETCHIKAN A-3	55 5 54 130 40 46	C 78S 98E20
101-30-10750-2004 Cobb Creek	KETCHIKAN A-2	55 5 40 130 35 33 55 4 37 130 38 56	C 78S 98E21 C 78S 98E28

Stream/Lake	Map Sheet	Lat./Long.	Legal
101-30-10750-2004-3001	KETCHIKAN A-2	55 5 31 130 38 24	C 78S 98E22
		55 5 23 130 37 45	C 78S 98E22
101-30-10750-2006 Buschmann Creek	KETCHIKAN A-2	55 6 20 130 37 34	C 78S 98E15
		55 5 45 130 35 51	C 78S 98E23
101-30-10750-2006-3003	KETCHIKAN A-2	55 6 22 130 37 19	C 78S 98E15
		55 6 41 130 36 23	C 78S 98E14
101-30-10800	KETCHIKAN A-3	55 2 42 130 41 38	C 79S 98E 6
		55 2 47 130 40 54	C 79S 98E 5
101-30-10830 Humpback Creek	KETCHIKAN A-3	55 1 59 130 41 8	C 79S 98E 8
	KETCHIKAN A-2	55 1 47 130 39 4	C 79S 98E 9
101-30-10890	KETCHIKAN A-3	55 1 7 130 41 11	C 79S 98E17
		55 0 51 130 41 1	C 79S 98E17
101-30-10900	KETCHIKAN A-3	55 5 1 130 43 44	C 78S 97E25
		55 4 40 130 44 17	C 78S 97E25
101-30-10930	KETCHIKAN A-3	55 3 18 130 47 6	C 79S 97E 3
		55 4 10 130 45 54	C 78S 97E35
101-30-10930-0010	KETCHIKAN A-3	55 3 51 130 46 10	C 78S 97E34
101-30-10930-2004	KETCHIKAN A-3	55 3 42 130 46 10	C 78S 97E34
		55 3 26 130 46 0	C 78S 97E35
101-30-10950	KETCHIKAN A-3	55 1 48 130 46 47	C 79S 97E10
		55 0 11 130 46 9	C 79S 97E22
101-30-10960	KETCHIKAN A-3	55 1 53 130 46 58	C 79S 97E10
		55 1 34 130 47 14	C 79S 97E15
101-30-10970	KETCHIKAN A-3	55 3 34 130 48 7	C 78S 97E33
		55 2 38 130 48 50	C 79S 97E 4
101-30-10980	KETCHIKAN A-3	55 5 48 130 49 23	C 78S 97E20
		55 5 22 130 49 52	C 78S 97E20
101-41-10005	KETCHIKAN B-5	55 18 37 131 34 47	C 76S 91E 4
		55 18 57 131 34 39	C 76S 91E 4
101-41-10010	KETCHIKAN B-5	55 18 24 131 33 53	C 76S 91E 3
		55 18 27 131 33 45	C 76S 91E 3
101-41-10050	KETCHIKAN B-5	55 16 55 131 27 3	C 76S 92E17
		55 17 13 131 26 48	C 76S 92E16

Stream/Lake	Map Sheet	Lat./Long.	Legal
101-41-10070	KETCHIKAN B-5	55 15 20 131 25 25 55 15 20 131 25 52	C 76S 92E27 C 76S 92E28
101-41-10100	KETCHIKAN B-5	55 16 21 131 22 16 55 16 35 131 22 42	C 76S 92E24 C 76S 92E14
101-41-10120	KETCHIKAN B-5	55 16 32 131 21 58 55 17 20 131 21 32	C 76S 92E13 C 76S 92E12
101-41-10240	KETCHIKAN A-4	55 13 16 131 15 56 55 13 37 131 15 18	C 77S 94E 4 C 77S 94E 4
101-41-10240-2006	KETCHIKAN A-4	55 13 19 131 15 49 55 13 12 131 15 35	C 77S 94E 4 C 77S 94E 4
101-41-10250	KETCHIKAN A-4	55 12 45 131 15 30 55 15 0 131 11 17	C 77S 94E 9 C 76S 94E30
101-41-10250-0010	KETCHIKAN A-4	55 13 2 131 14 3	C 77S 94E 3
101-41-10250-0020	KETCHIKAN A-4	55 14 1 131 12 11	C 76S 93E36
101-41-10250-0030	KETCHIKAN A-4	55 14 33 131 11 30	C 76S 94E31
101-41-10300	KETCHIKAN A-4	55 13 30 131 9 14 55 13 27 131 9 55	C 77S 95E 6 C 77S 95E 6
101-41-10330	KETCHIKAN A-4	55 13 55 131 8 44 55 14 26 131 8 50	C 76S 94E33 C 76S 94E32
101-41-10350	KETCHIKAN A-4	55 14 25 131 7 30 55 15 0 131 7 29	C 76S 94E33 C 76S 94E28
101-41-10370	KETCHIKAN A-4	55 10 19 131 4 37 55 11 32 131 2 41	C 77S 95E22 C 77S 95E14
101-41-10390	KETCHIKAN A-4	55 10 0 131 4 26 55 9 30 131 2 56	C 77S 95E27 C 77S 95E26
101-41-10430	KETCHIKAN A-4	55 8 3 131 4 4 55 9 6 131 0 26	C 78S 95E 2 C 77S 96E31
101-41-10430-0010 Sykes Lake	KETCHIKAN A-3	55 9 3 130 59 30	C 77S 96E32
101-41-10430-2003	KETCHIKAN A-4	55 9 3 131 2 11 55 10 2 131 1 14	C 77S 95E36 C 77S 95E25

Stream/Lake	Map Sheet	Lat./Long.	Legal
101-41-10570	KETCHIKAN A-5	55 11 58 131 24 1 55 11 55 131 24 31	C 77S 93E16 C 77S 93E16
101-41-10670	KETCHIKAN A-5	55 14 10 131 28 50 55 14 31 131 29 41	C 76S 92E31 C 76S 92E31
101-43-10050	KETCHIKAN B-5	55 17 19 131 20 38 55 17 41 131 20 42	C 76S 93E 7 C 76S 93E 7
101-43-10060	KETCHIKAN B-4	55 16 36 131 18 42 55 16 52 131 18 46	C 76S 93E17 C 76S 93E17
101-43-10080	KETCHIKAN B-4	55 18 0 131 16 42 55 17 58 131 17 1	C 76S 93E 9 C 76S 93E 9
101-43-10090	KETCHIKAN B-4	55 18 38 131 16 23 55 19 10 131 16 54	C 76S 93E 3 C 75S 93E33
101-43-10095	KETCHIKAN B-4	55 18 59 131 16 5 55 19 20 131 16 11	C 75S 93E34 C 75S 93E34
101-43-10100	KETCHIKAN B-4	55 19 3 131 15 54 55 19 26 131 15 53	C 75S 93E34 C 75S 93E34
101-43-10150	KETCHIKAN B-4	55 20 33 131 15 47 55 20 21 131 16 20	C 75S 93E27 C 75S 93E27
101-43-10160	KETCHIKAN B-4	55 21 2 131 16 22 55 20 50 131 16 50	C 75S 93E22 C 75S 93E21
101-43-10180	KETCHIKAN B-4	55 21 36 131 17 8 55 21 28 131 17 30	C 75S 93E16 C 75S 93E21
101-43-10190	KETCHIKAN B-4	55 22 16 131 17 22 55 22 3 131 17 43	C 75S 93E16 C 75S 93E16
101-43-10200	KETCHIKAN B-4	55 22 19 131 17 18 55 22 14 131 17 40	C 75S 93E16 C 75S 93E16
101-43-10210	KETCHIKAN B-4	55 22 23 131 17 13 55 22 21 131 17 45	C 75S 93E16 C 75S 93E16
101-43-10230	KETCHIKAN B-4	55 23 27 131 17 2 55 23 44 131 17 33	C 75S 93E 4 C 75S 93E 4
101-43-10250	KETCHIKAN B-4	55 23 19 131 16 15 55 23 47 131 16 37	C 75S 93E10 C 75S 93E 4
101-43-10270	KETCHIKAN B-4	55 23 56 131 15 33 55 24 13 131 15 44	C 75S 93E 3 C 74S 93E34

Stream/Lake	Map Sheet	Lat./Long.	Legal
101-43-10290	KETCHIKAN B-4	55 24 41 131 14 11 55 25 15 131 13 54	C 74S 93E35 C 74S 93E26
101-43-10330 Fish Creek	KETCHIKAN B-4	55 23 30 131 11 42 55 24 33 131 11 40	C 75S 94E 6 C 74S 94E31
101-43-10330-0010 Low Lake	KETCHIKAN B-4	55 23 51 131 11 41	C 75S 94E 6
101-43-10410 Gokachin Creek	KETCHIKAN B-4	55 22 5 131 11 18 55 22 16 131 10 19	C 75S 94E18 C 75S 94E17
101-43-10470	KETCHIKAN B-4	55 21 37 131 11 15 55 21 16 131 10 28	C 75S 94E18 C 75S 94E19
101-43-10510	KETCHIKAN B-4	55 21 29 131 11 36 55 21 12 131 11 14	C 75S 94E19 C 75S 94E19
101-43-10560	KETCHIKAN B-4	55 19 28 131 12 53 55 19 23 131 12 12	C 75S 93E36 C 75S 93E36
101-43-10570	KETCHIKAN B-4	55 19 21 131 12 57 55 19 3 131 12 29	C 75S 93E36 C 75S 93E36
101-43-10570-2004	KETCHIKAN B-4	55 19 3 131 12 30 55 18 50 131 12 25	C 75S 93E36 C 76S 93E 1
101-43-10590	KETCHIKAN B-4	55 19 18 131 13 2 55 18 43 131 12 44	C 75S 93E36 C 76S 93E 1
101-43-10630	KETCHIKAN B-4	55 17 15 131 14 14 55 17 6 131 13 1	C 76S 93E11 C 76S 93E13
101-45-10070	KETCHIKAN B-5	55 19 40 131 31 46 55 19 31 131 31 43	C 75S 91E35 C 75S 91E35
101-45-10120 Beaver Falls Creek	KETCHIKAN B-5	55 22 57 131 28 11 55 22 54 131 28 54	C 75S 92E 8 C 75S 92E 7
101-45-10140	KETCHIKAN B-5	55 24 52 131 29 36 55 24 29 131 29 27	C 74S 92E31 C 74S 92E31
101-45-10160	KETCHIKAN B-5	55 25 36 131 30 31 55 25 32 131 30 56	C 74S 91E25 C 74S 91E25
101-45-10160-0010 Mahoney Lake	KETCHIKAN B-5	55 25 18 131 31 18	C 74S 91E25
101-45-10190	KETCHIKAN B-5	55 27 19 131 31 40 55 26 41 131 32 0	C 74S 91E14 C 74S 91E23

Stream/Lake	Map Sheet	Lat./Long.	Legal
101-45-10210	KETCHIKAN B-5	55 27 32 131 31 45	C 74S 91E14
		55 27 19 131 32 21	C 74S 91E14
101-45-10230	KETCHIKAN B-5	55 28 8 131 31 54	C 74S 91E11
		55 27 45 131 32 46	C 74S 91E11
101-45-10240 White River	KETCHIKAN B-5	55 28 27 131 32 10	C 74S 91E11
		55 25 53 131 35 2	C 74S 91E28
101-45-10240-2004	KETCHIKAN B-5	55 28 11 131 33 57	C 74S 91E10
		55 28 35 131 33 50	C 74S 91E 3
101-45-10240-2007	KETCHIKAN B-5	55 28 2 131 34 12	C 74S 91E10
		55 27 54 131 33 56	C 74S 91E10
101-45-10240-2012	KETCHIKAN B-5	55 27 35 131 35 2	C 74S 91E16
		55 27 29 131 35 17	C 74S 91E16
101-45-10240-2015	KETCHIKAN B-5	55 26 45 131 35 38	C 74S 91E21
		55 26 25 131 35 24	C 74S 91E21
101-45-10240-2016	KETCHIKAN B-5	55 26 35 131 35 53	C 74S 91E21
		55 26 38 131 36 6	C 74S 91E21
101-45-10240-2019	KETCHIKAN B-5	55 26 24 131 35 46	C 74S 91E21
		55 26 15 131 35 30	C 74S 91E21
101-45-10240-2020	KETCHIKAN B-5	55 26 14 131 35 44	C 74S 91E21
		55 25 57 131 35 52	C 74S 91E21
101-45-10250	KETCHIKAN B-5	55 28 39 131 32 6	C 74S 91E 2
		55 28 50 131 32 20	C 74S 91E 2
101-45-10260	KETCHIKAN B-5	55 28 44 131 31 51	C 74S 91E 2
		55 28 55 131 31 55	C 74S 91E 2
101-45-10270	KETCHIKAN B-5	55 29 30 131 31 33	C 73S 91E36
		55 29 45 131 31 45	C 73S 91E35
101-45-10300	KETCHIKAN C-5	55 30 4 131 31 3	C 73S 91E36
		55 30 7 131 32 17	C 73S 91E35
101-45-10320 Leask Creek	KETCHIKAN C-5	55 30 40 131 30 54	C 73S 91E25
		55 32 11 131 33 8	C 73S 91E15
101-45-10320-0010	KETCHIKAN C-5	55 32 10 131 32 43	C 73S 91E14
101-45-10320-0020 Leask Lake	KETCHIKAN C-5	55 32 0 131 33 54	C 73S 91E15

Stream/Lake	Map Sheet	Lat./Long.	Legal
101-45-10320-2014	KETCHIKAN C-5	55 32 15 131 32 43 55 32 34 131 32 8	C 73S 91E14 C 73S 91E14
101-45-10320-2015	KETCHIKAN C-5	55 31 45 131 33 24 55 31 30 131 33 33	C 73S 91E22 C 73S 91E22
101-45-10320-2021	KETCHIKAN C-5	55 31 51 131 34 27 55 31 58 131 34 45	C 73S 91E22 C 73S 91E21
101-45-10340	KETCHIKAN C-5	55 30 52 131 29 7 55 31 8 131 29 1	C 73S 92E30 C 73S 92E19
101-45-10350	KETCHIKAN C-5	55 30 35 131 28 17 55 30 45 131 28 21	C 73S 92E29 C 73S 92E29
101-45-10360	KETCHIKAN C-5	55 31 2 131 27 47 55 31 15 131 28 0	C 73S 92E29 C 73S 92E20
101-45-10380	KETCHIKAN C-5	55 32 21 131 27 7 55 34 54 131 25 10	C 73S 92E17 C 72S 91E35
101-45-10380-0010	KETCHIKAN C-5	55 33 54 131 26 24	C 73S 92E 4
101-45-10380-2003	KETCHIKAN C-5	55 33 6 131 27 38 55 33 37 131 28 24	C 73S 92E 8 C 73S 92E 8
101-45-10380-2009	KETCHIKAN C-5	55 34 23 131 25 12 55 34 20 131 24 33	C 73S 92E 3 C 73S 92E 3
101-45-10380-2009-3001	KETCHIKAN C-5	55 34 26 131 24 57 55 34 38 131 24 19	C 73S 92E 3 C 72S 91E35
101-45-10380-2009-3001-4001	KETCHIKAN C-5	55 34 32 131 24 41 55 34 46 131 24 34	C 73S 92E 3 C 72S 91E35
101-45-10400	KETCHIKAN C-5	55 31 49 131 26 30 55 32 20 131 25 33	C 73S 92E21 C 73S 92E16
101-45-10420	KETCHIKAN C-5	55 31 39 131 26 14 55 31 39 131 25 27	C 73S 92E21 C 73S 92E22
101-45-10430	KETCHIKAN C-5	55 31 5 131 26 23 55 30 45 131 26 1	C 73S 92E28 C 73S 92E28
101-45-10450	KETCHIKAN B-5 KETCHIKAN C-5	55 29 46 131 27 44 55 30 54 131 27 0	C 73S 92E32 C 73S 92E28
101-45-10450-0010	KETCHIKAN C-5	55 30 15 131 26 58	C 73S 92E28

Stream/Lake	Map Sheet	Lat./Long.	Legal
101-45-10450-0020	KETCHIKAN C-5	55 30 39 131 27 2	C 73S 92E28
101-45-10460	KETCHIKAN B-5	55 28 9 131 28 9	C 74S 92E 8
		55 28 12 131 27 28	C 74S 92E 8
101-45-10480	KETCHIKAN B-5	55 27 33 131 28 18	C 74S 92E17
		55 27 24 131 28 0	C 74S 92E17
101-45-10490	KETCHIKAN B-5	55 26 18 131 28 27	C 74S 92E20
		55 26 35 131 28 17	C 74S 92E20
101-45-10500	KETCHIKAN B-5	55 24 1 131 26 56	C 75S 92E 4
		55 24 39 131 26 35	C 74S 92E33
101-45-10520	KETCHIKAN B-5	55 22 56 131 26 3	C 75S 92E 9
		55 23 18 131 25 33	C 75S 92E 9
101-45-10530	KETCHIKAN B-5	55 22 50 131 25 41	C 75S 92E 9
		55 23 9 131 25 14	C 75S 92E10
101-45-10540	KETCHIKAN B-5	55 22 3 131 24 22	C 75S 92E15
		55 21 55 131 24 38	C 75S 92E15
101-45-10550	KETCHIKAN B-5	55 22 8 131 24 43	C 75S 92E15
		55 22 5 131 24 52	C 75S 92E15
101-45-10560	KETCHIKAN B-5	55 22 14 131 24 48	C 75S 92E15
		55 22 9 131 25 28	C 75S 92E15
101-45-10570	KETCHIKAN B-5	55 23 13 131 23 16	C 75S 92E11
		55 23 21 131 23 36	C 75S 92E 2
101-45-10580	KETCHIKAN B-5	55 23 22 131 22 55	C 75S 92E 2
		55 23 31 131 23 31	C 75S 92E 2
101-45-10590	KETCHIKAN B-5	55 23 36 131 22 36	C 75S 92E 2
		55 23 52 131 23 8	C 75S 92E 2
101-45-10600	KETCHIKAN B-5	55 23 58 131 21 59	C 75S 92E 1
		55 24 28 131 22 37	C 74S 92E35
101-45-10610	KETCHIKAN B-5	55 24 8 131 21 47	C 75S 92E 1
		55 24 46 131 21 58	C 74S 92E36
101-45-10620	KETCHIKAN B-5	55 24 11 131 21 31	C 74S 92E36
		55 24 45 131 21 6	C 74S 92E36
101-45-10640	KETCHIKAN B-5	55 25 22 131 20 24	C 74S 93E30
		55 25 52 131 21 59	C 74S 92E25

Stream/Lake	Map Sheet	Lat./Long.	Legal
101-45-10670	KETCHIKAN B-4 KETCHIKAN B-5	55 26 18 131 19 56 55 26 30 131 21 21	C 74S 93E19 C 74S 92E24
101-45-10690	KETCHIKAN B-4 KETCHIKAN B-5	55 27 7 131 19 22 55 27 33 131 20 55	C 74S 93E17 C 74S 93E18
101-45-10710	KETCHIKAN B-4 KETCHIKAN B-5	55 28 16 131 19 34 55 28 25 131 20 21	C 74S 93E 7 C 74S 93E 7
101-45-10730 Gunsight Creek	KETCHIKAN C-5	55 30 51 131 20 5 55 30 10 131 21 4	C 73S 93E30 C 73S 92E36
101-45-10750	KETCHIKAN C-5	55 32 10 131 21 5 55 31 41 131 22 11	C 73S 92E13 C 73S 92E24
101-45-10755	KETCHIKAN C-5	55 33 31 131 21 24 55 33 45 131 22 0	C 73S 92E12 C 73S 92E 1
101-45-10780 Carroll Creek	KETCHIKAN C-5	55 39 4 131 21 23 55 41 31 131 20 27	C 72S 92E 6 C 71S 92E29
101-45-10780-2004	KETCHIKAN C-5	55 39 27 131 21 28 55 39 37 131 20 35	C 72S 92E 6 C 72S 92E 5
101-45-10800 Falls Creek	KETCHIKAN C-5	55 36 54 131 21 11 55 36 51 131 20 48	C 72S 92E20 C 72S 92E20
101-45-10815	KETCHIKAN C-5	55 35 12 131 20 33 55 35 33 131 20 17	C 72S 92E32 C 72S 92E29
101-45-10830 Licking Creek	KETCHIKAN C-5 KETCHIKAN C-4	55 33 23 131 20 4 55 34 40 131 19 0	C 73S 93E 7 C 72S 92E33
101-45-10850 Calamity Creek	KETCHIKAN C-4	55 31 46 131 19 13 55 32 12 131 18 32	C 73S 93E20 C 73S 93E17
101-45-10865 Marble Creek	KETCHIKAN B-4	55 29 50 131 17 56 55 30 0 131 17 47	C 73S 93E33 C 73S 93E33
101-45-10870	KETCHIKAN B-4	55 29 12 131 17 57 55 29 39 131 17 20	C 74S 93E 4 C 73S 93E33
101-45-10880	KETCHIKAN B-4	55 26 37 131 16 26 55 27 59 131 13 56	C 74S 93E21 C 74S 93E11
101-45-10880-2002	KETCHIKAN B-4	55 26 46 131 16 10 55 26 36 131 15 50	C 74S 93E22 C 74S 93E22
101-45-10880-2003	KETCHIKAN B-4	55 27 8 131 16 0 55 27 52 131 16 35	C 74S 93E15 C 74S 93E 9

Stream/Lake	Map Sheet	Lat./Long.	Legal
101-45-10880-2004	KETCHIKAN B-4	55 27 13 131 14 32 55 27 15 131 14 3	C 74S 93E14 C 74S 93E14
101-45-10900 Shoal Creek	KETCHIKAN B-4	55 26 17 131 16 21 55 25 57 131 15 44	C 74S 93E22 C 74S 93E22
101-45-10918	KETCHIKAN B-4	55 22 54 131 19 5 55 23 8 131 18 38	C 75S 93E 8 C 75S 93E 8
101-45-10920	KETCHIKAN B-4	55 22 27 131 19 9 55 21 48 131 19 21	C 75S 93E 8 C 75S 93E17
101-45-10940	KETCHIKAN B-5	55 22 15 131 21 41 55 20 9 131 21 13	C 75S 92E13 C 75S 92E25
101-45-10950	KETCHIKAN B-5	55 20 41 131 22 51 55 20 33 131 22 37	C 75S 92E26 C 75S 92E26
101-45-10970	KETCHIKAN B-5	55 19 43 131 25 27 55 19 37 131 24 56	C 75S 92E34 C 75S 92E34
101-45-10990	KETCHIKAN B-5	55 18 20 131 28 1 55 18 32 131 26 53	C 76S 92E 5 C 76S 92E 4
101-47-10090 Whipple Creek	KETCHIKAN B-6	55 26 18 131 47 58 55 26 36 131 47 28	C 74S 90E19 C 74S 90E19
101-47-10120	KETCHIKAN B-6	55 25 0 131 45 35 55 24 50 131 45 31	C 74S 90E32 C 74S 90E32
101-47-10145	KETCHIKAN B-6	55 24 39 131 42 44 55 24 57 131 42 28	C 74S 90E34 C 74S 90E34
101-47-10145-2005	KETCHIKAN B-6	55 24 40 131 42 43 55 24 43 131 42 54	C 74S 90E34 C 74S 90E34
101-47-10150 Ward Creek	KETCHIKAN B-6	55 24 32 131 42 43 55 25 57 131 40 14	C 74S 90E34 C 74S 90E24
101-47-10150-0010 Ward Lake	KETCHIKAN B-6	55 24 46 131 41 55	C 74S 90E35
101-47-10165	KETCHIKAN B-6	55 22 47 131 43 48 55 22 51 131 43 49	C 75S 90E 9 C 75S 90E 9
101-47-10180 Carlanna Creek	KETCHIKAN B-6	55 21 30 131 41 47 55 22 3 131 41 24	C 75S 90E23 C 75S 90E14
101-47-10200	KETCHIKAN B-6	55 21 13 131 41 12 55 21 24 131 41 1	C 75S 90E23 C 75S 90E23

Stream/Lake	Map Sheet	Lat./Long.	Legal
101-47-10250 Ketchikan Creek	KETCHIKAN B-5	55 20 29 131 38 23 55 21 25 131 37 16	C 75S 91E30 C 75S 91E20
101-47-10250-2007	KETCHIKAN B-5	55 20 40 131 38 6 55 21 31 131 38 20	C 75S 91E30 C 75S 91E19
101-47-10250-2007-3009	KETCHIKAN B-5	55 21 17 131 38 35 55 21 18 131 39 2	C 75S 91E19 C 75S 91E19
101-47-10300	KETCHIKAN B-5	55 18 59 131 35 24 55 19 14 131 35 31	C 75S 91E33 C 75S 91E33
101-47-10340	KETCHIKAN B-6	55 19 59 131 40 30 55 19 29 131 40 32	C 75S 90E25 C 75S 90E36
101-47-10350	KETCHIKAN B-6	55 20 11 131 40 46 55 19 55 131 41 7	C 75S 90E26 C 75S 90E26
101-47-10380	KETCHIKAN B-6	55 20 24 131 40 57 55 20 11 131 41 26	C 75S 90E26 C 75S 90E26
101-47-10400 Government Creek	KETCHIKAN B-6	55 20 54 131 41 49 55 19 30 131 42 5	C 75S 90E23 C 75S 90E35
101-47-10400-2004	KETCHIKAN B-6	55 20 6 131 41 59 55 20 17 131 43 4	C 75S 90E26 C 75S 90E27
101-47-10400-2006	KETCHIKAN B-6	55 19 46 131 42 3 55 19 40 131 42 51	C 75S 90E35 C 75S 90E34
101-47-10450	KETCHIKAN B-6	55 21 50 131 43 42 55 20 54 131 43 42	C 75S 90E15 C 75S 90E22
101-47-10450-2002	KETCHIKAN B-6	55 21 46 131 43 42 55 21 4 131 44 9	C 75S 90E15 C 75S 90E21
101-47-10490	KETCHIKAN B-6	55 22 33 131 45 1 55 21 41 131 45 3	C 75S 90E 9 C 75S 90E16
101-47-10500	KETCHIKAN B-6	55 22 31 131 45 9 55 21 20 131 46 15	C 75S 90E 9 C 75S 90E20
101-47-10550	KETCHIKAN B-6	55 23 51 131 47 16 55 23 15 131 47 37	C 75S 90E 6 C 75S 90E 7
101-47-10600	KETCHIKAN B-6	55 24 18 131 48 4 55 23 38 131 47 45	C 74S 90E31 C 75S 90E 6
101-47-10650	KETCHIKAN B-6	55 24 25 131 48 23 55 24 3 131 48 34	C 74S 89E36 C 75S 89E 1

Stream/Lake	Map Sheet	Lat./Long.	Legal
101-47-10700	KETCHIKAN B-6	55 25 0 131 49 27	C 74S 89E36
		55 24 24 131 49 35	C 74S 89E36
101-51-10030	KETCHIKAN B-3	55 29 54 130 52 34	C 73S 96E31
	KETCHIKAN C-3	55 30 19 130 51 43	C 73S 96E29
101-51-10050	KETCHIKAN B-3	55 29 16 130 52 14	C 74S 96E 6
		55 29 21 130 51 49	C 74S 96E 5
101-51-10060	KETCHIKAN B-3	55 29 4 130 52 17	C 74S 96E 6
		55 28 31 130 52 6	C 74S 96E 8
101-51-10060-0010 Lower Chacats Lake	KETCHIKAN B-3	55 27 51 130 52 16	C 74S 96E 7
101-51-10060-2005	KETCHIKAN B-3	55 27 52 130 52 4	C 74S 96E 8
		55 27 47 130 50 43	C 74S 96E 8
101-51-10100 Winstanley Creek	KETCHIKAN B-3	55 24 24 130 52 55	C 74S 96E31
		55 24 43 130 52 47	C 74S 96E31
101-51-10130	KETCHIKAN B-3	55 22 52 130 52 28	C 75S 96E 7
		55 22 40 130 52 14	C 75S 96E 7
101-51-10150	KETCHIKAN B-3	55 21 32 130 52 34	C 75S 96E19
		55 21 50 130 52 28	C 75S 96E18
101-51-10170	KETCHIKAN B-3	55 20 3 130 52 20	C 75S 96E30
		55 20 57 130 50 55	C 75S 96E20
101-51-10180	KETCHIKAN B-3	55 19 22 130 52 3	C 75S 96E32
		55 19 30 130 51 46	C 75S 96E32
101-51-10200	KETCHIKAN B-3	55 16 28 130 56 57	C 76S 95E15
		55 16 20 130 56 25	C 76S 95E23
101-51-10250	KETCHIKAN B-3	55 15 43 130 58 0	C 76S 95E22
	KETCHIKAN A-3	55 14 39 130 56 56	C 76S 95E27
101-51-10300	KETCHIKAN A-3	55 14 34 130 59 40	C 76S 95E33
		55 12 37 130 57 44	C 77S 96E 9
101-51-10320	KETCHIKAN A-3	55 14 28 130 59 56	C 76S 95E32
		55 13 7 130 59 36	C 77S 96E 5
101-51-10340	KETCHIKAN A-4	55 14 27 131 0 5	C 76S 95E32
		55 13 45 131 0 8	C 77S 96E 6
101-51-10360	KETCHIKAN A-4	55 14 29 131 0 8	C 76S 95E32
		55 13 54 131 0 25	C 76S 95E32

Stream/Lake	Map Sheet	Lat./Long.	Legal
101-51-10380	KETCHIKAN A-4	55 14 27 131 0 27 55 13 37 131 1 4	C 76S 95E32 C 77S 95E 1
101-51-10400	KETCHIKAN A-4	55 14 12 131 1 0 55 13 44 131 1 10	C 76S 95E32 C 77S 95E 1
101-51-10460	KETCHIKAN A-4 KETCHIKAN B-4	55 14 40 131 6 12 55 15 11 131 7 1	C 76S 94E27 C 76S 94E27
101-51-10480	KETCHIKAN A-4 KETCHIKAN B-4	55 14 55 131 5 59 55 15 13 131 6 19	C 76S 94E27 C 76S 94E27
101-51-10490	KETCHIKAN A-4 KETCHIKAN B-4	55 14 56 131 5 40 55 15 31 131 5 57	C 76S 94E26 C 76S 94E22
101-51-10500	KETCHIKAN A-4 KETCHIKAN B-4	55 15 0 131 5 41 55 15 12 131 5 33	C 76S 94E26 C 76S 94E26
101-51-10540	KETCHIKAN B-4	55 15 18 131 4 48 55 15 40 131 5 15	C 76S 94E26 C 76S 94E23
101-51-10560	KETCHIKAN B-4	55 15 28 131 4 12 55 16 5 131 4 55	C 76S 94E25 C 76S 94E23
101-51-10580	KETCHIKAN B-4	55 16 44 131 3 32 55 17 16 131 4 9	C 76S 94E13 C 76S 94E12
101-51-10610	KETCHIKAN B-4	55 17 33 131 3 30 55 17 47 131 3 43	C 76S 94E12 C 76S 94E12
101-51-10620	KETCHIKAN B-4	55 17 49 131 3 19 55 18 10 131 3 35	C 76S 94E12 C 76S 94E 1
101-51-10630	KETCHIKAN B-4	55 17 58 131 3 5 55 18 15 131 3 19	C 76S 94E12 C 76S 94E 1
101-51-10650	KETCHIKAN B-4	55 19 51 131 3 27 55 20 2 131 3 49	C 75S 94E25 C 75S 94E25
101-51-10670	KETCHIKAN B-4	55 19 54 131 3 9 55 20 50 131 3 50	C 75S 94E25 C 75S 94E24
101-51-10700	KETCHIKAN B-4	55 22 24 131 1 44 55 22 7 131 2 13	C 75S 95E18 C 75S 95E18
101-51-10730	KETCHIKAN B-4	55 23 20 131 2 4 55 22 27 131 2 39	C 75S 95E 6 C 75S 95E 7
101-51-10730-0010	KETCHIKAN A-3	55 14 44 130 41 48	C 76S 97E29

Stream/Lake	Map Sheet	Lat./Long.	Legal
101-51-10760	KETCHIKAN B-4	55 24 1 131 2 16	C 75S 95E 6
		55 23 56 131 3 4	C 75S 94E 1
101-51-10780	KETCHIKAN B-4	55 24 19 131 2 25	C 74S 95E31
		55 25 5 131 2 27	C 74S 95E30
101-51-10810	KETCHIKAN B-4	55 24 22 131 0 26	C 74S 95E32
		55 24 34 131 0 13	C 74S 95E32
101-51-10830	KETCHIKAN B-3	55 23 31 130 59 51	C 75S 95E 5
		55 23 33 130 59 43	C 75S 95E 4
101-51-10830-0010	KETCHIKAN B-3	55 23 33 130 59 35	C 75S 95E 4
101-51-10850	KETCHIKAN B-3	55 25 36 130 59 25	C 74S 95E28
		55 25 33 131 0 0	C 74S 95E29
101-51-10860	KETCHIKAN B-3	55 27 14 130 59 8	C 74S 95E16
	KETCHIKAN B-4	55 25 56 131 0 29	C 74S 95E20
101-51-10860-0020	KETCHIKAN B-4	55 26 24 131 0 4	C 74S 95E20
101-51-10870	KETCHIKAN B-3	55 28 10 130 59 24	C 74S 95E 9
	KETCHIKAN B-4	55 28 2 131 0 26	C 74S 95E 8
101-51-10900 Ella Creek	KETCHIKAN B-3	55 29 48 130 59 29	C 73S 95E33
	KETCHIKAN B-4	55 30 0 131 0 38	C 73S 95E32
101-51-10900-2003	KETCHIKAN B-4	55 29 46 131 0 31	C 73S 95E32
		55 29 28 131 0 55	C 73S 95E32
101-51-10930	KETCHIKAN C-3	55 31 49 130 58 50	C 73S 95E21
		55 31 37 130 59 2	C 73S 95E21
101-51-10950	KETCHIKAN C-3	55 32 21 130 59 14	C 73S 95E16
		55 32 27 130 59 49	C 73S 95E17
101-51-10970	KETCHIKAN C-3	55 34 33 130 58 45	C 73S 95E 4
	KETCHIKAN C-4	55 33 13 131 1 32	C 73S 95E 7
101-51-10970-0010	KETCHIKAN C-4	55 33 38 131 1 24	C 73S 95E 7
101-51-10970-0020	KETCHIKAN C-4	55 32 50 131 1 45	C 73S 95E18
101-55-10090 Bartholomew Creek	KETCHIKAN B-3	55 19 15 130 47 1	C 75S 96E35
		55 21 35 130 43 43	C 75S 97E18

Stream/Lake	Map Sheet	Lat./Long.	Legal
101-55-10090-0010	KETCHIKAN B-3	55 20 25 130 45 3	C 75S 96E25
101-55-10200 Wilson River	KETCHIKAN B-2	55 24 9 130 36 25 55 28 19 130 35 45	C 75S 97E 1 C 74S 97E12
101-55-10200-2003	KETCHIKAN B-2	55 25 13 130 37 46 55 24 43 130 39 30	C 74S 97E26 C 74S 97E34
101-55-10200-2005	KETCHIKAN B-2	55 26 16 130 37 30 55 26 36 130 38 55	C 74S 97E23 C 74S 97E22
101-55-10400 Blossom River	KETCHIKAN B-2 KETCHIKAN C-2	55 24 10 130 36 22 55 32 24 130 25 9	C 75S 97E 1 C 73S 99E18
101-55-10400-2010	KETCHIKAN B-2	55 24 31 130 35 15 55 24 36 130 34 32	C 74S 98E31 C 74S 98E31
101-55-10400-2016	KETCHIKAN B-2	55 25 39 130 33 23 55 25 34 130 33 15	C 74S 98E29 C 74S 98E29
101-55-10400-2020	KETCHIKAN C-2	55 31 18 130 26 59 55 31 3 130 26 53	C 73S 98E24 C 73S 98E25
101-55-10400-2023	KETCHIKAN B-2	55 26 3 130 32 1 55 26 16 130 32 9	C 74S 98E21 C 74S 98E21
101-55-10400-2024	KETCHIKAN B-2	55 26 22 130 31 8 55 26 17 130 31 5	C 74S 98E21 C 74S 98E21
101-55-10400-2030	KETCHIKAN C-2	55 31 21 130 26 42 55 31 16 130 26 25	C 73S 98E24 C 73S 98E24
101-55-10400-2031	KETCHIKAN B-2	55 26 51 130 30 5 55 27 3 130 30 25	C 74S 98E15 C 74S 98E15
101-55-10400-2034	KETCHIKAN B-2	55 27 15 130 29 31 55 27 6 130 29 12	C 74S 98E15 C 74S 98E14
101-55-10450	KETCHIKAN B-2	55 23 31 130 36 32 55 23 37 130 36 8	C 75S 97E 1 C 75S 97E 1
101-55-10500	KETCHIKAN B-2	55 22 38 130 36 20 55 22 37 130 34 15	C 75S 97E12 C 75S 98E 7
101-55-10510	KETCHIKAN B-2	55 22 14 130 36 55 55 22 5 130 36 43	C 75S 97E13 C 75S 97E13
101-55-10550	KETCHIKAN B-2	55 20 44 130 38 52 55 20 36 130 38 45	C 75S 97E22 C 75S 97E27

Stream/Lake	Map Sheet	Lat./Long.	Legal
101-55-10600	KETCHIKAN B-2	55 18 17 130 37 25 55 16 59 130 34 25	C 76S 97E 2 C 75S 98E31
101-55-10650	KETCHIKAN B-2	55 17 56 130 37 16 55 17 52 130 36 38	C 76S 97E11 C 76S 97E12
101-55-10700	KETCHIKAN B-2	55 17 54 130 37 34 55 16 41 130 36 56	C 76S 97E11 C 76S 97E14
101-55-10730	KETCHIKAN B-2	55 17 51 130 38 52 55 17 23 130 39 10	C 76S 97E10 C 76S 97E10
101-55-10730-0010 Bakewell Lake	KETCHIKAN B-3	55 15 29 130 40 46	C 76S 97E28
101-55-10780	KETCHIKAN B-3	55 18 19 130 41 51 55 18 3 130 42 2	C 76S 97E 5 C 76S 97E 8
101-55-10790	KETCHIKAN B-3	55 17 55 130 44 43 55 17 45 130 44 44	C 76S 96E12 C 76S 96E12
101-55-10830	KETCHIKAN B-3	55 17 46 130 47 20 55 17 40 130 47 23	C 76S 96E11 C 76S 96E11
101-55-10870	KETCHIKAN B-3	55 17 15 130 49 47 55 15 44 130 48 30	C 76S 96E 9 C 76S 96E22
101-55-10900 Skull Creek	KETCHIKAN B-3	55 17 13 130 51 5 55 15 20 130 51 43	C 76S 96E17 C 76S 96E29
101-55-10910	KETCHIKAN B-3	55 17 39 130 51 58 55 16 29 130 52 13	C 76S 96E 8 C 76S 96E18
101-55-10930 Carp Creek	KETCHIKAN B-3	55 17 31 130 52 41 55 17 14 130 52 50	C 76S 96E 7 C 76S 96E18
101-60-10090	KETCHIKAN C-3	55 36 55 130 42 32 55 37 28 130 43 18	C 72S 96E21 C 72S 96E17
101-60-10150	KETCHIKAN C-2	55 39 47 130 38 17 55 40 56 130 35 36	C 72S 96E 1 C 71S 97E30
101-60-10200	KETCHIKAN C-2	55 38 14 130 38 47 55 37 11 130 38 14	C 72S 96E11 C 72S 96E24
101-60-10250	KETCHIKAN C-3	55 36 33 130 41 6 55 36 21 130 40 4	C 72S 96E22 C 72S 96E22
101-60-10300	KETCHIKAN C-3 KETCHIKAN C-2	55 32 52 130 40 31 55 32 22 130 38 40	C 73S 97E 9 C 73S 97E15

Stream/Lake	Map Sheet	Lat./Long.	Legal
101-60-10330	KETCHIKAN C-3	55 32 57 130 40 34	C 73S 97E 9
		55 32 49 130 40 51	C 73S 97E16
101-60-10350	KETCHIKAN C-3	55 33 35 130 40 44	C 73S 97E 9
		55 33 30 130 41 1	C 73S 97E 9
101-60-10400	KETCHIKAN C-3	55 34 5 130 44 55	C 73S 96E 1
		55 34 0 130 44 31	C 73S 96E 1
101-60-10430	KETCHIKAN C-3	55 34 3 130 45 1	C 73S 96E 1
		55 33 54 130 44 57	C 73S 96E 1
101-60-10480	KETCHIKAN C-3	55 31 37 130 46 21	C 73S 96E23
		55 31 45 130 45 54	C 73S 96E24
101-60-10530	KETCHIKAN C-3	55 31 34 130 46 37	C 73S 96E23
		55 31 20 130 46 29	C 73S 96E23
101-71-10040 Chickamin River	KETCHIKAN D-3	55 49 26 130 55 20	C 70S 94E 1
	BRADFIELD CANAL A-2	56 3 45 130 23 48	C 67S 97E15
101-71-10040-2004 Choca Creek	KETCHIKAN D-3	55 49 59 130 51 10	C 70S 95E 4
		55 47 40 130 49 37	C 70S 95E15
101-71-10040-2005 Humpy Creek	KETCHIKAN D-3	55 50 55 130 52 21	C 69S 95E32
		55 52 50 130 54 22	C 69S 95E18
101-71-10040-2006 King Creek	KETCHIKAN D-3	55 50 28 130 50 59	C 69S 95E33
		55 48 9 130 46 11	C 70S 95E13
101-71-10040-2006-3003	KETCHIKAN D-3	55 50 25 130 50 11	C 69S 95E34
		55 50 41 130 49 56	C 69S 95E34
101-71-10040-2006-3005	KETCHIKAN D-3	55 50 19 130 49 36	C 69S 95E34
		55 50 30 130 49 16	C 69S 95E34
101-71-10040-2006-3007	KETCHIKAN D-3	55 49 47 130 48 53	C 70S 95E 2
		55 49 59 130 48 41	C 70S 95E 2
101-71-10040-2006-3009	KETCHIKAN D-3	55 48 47 130 47 13	C 70S 95E12
		55 49 4 130 47 8	C 70S 95E12
101-71-10040-2006-3010	KETCHIKAN D-3	55 48 41 130 47 4	C 70S 95E12
		55 48 43 130 47 31	C 70S 95E12
101-71-10040-2008	KETCHIKAN D-3	55 51 51 130 50 44	C 69S 95E28
		55 52 18 130 50 5	C 69S 95E22
101-71-10040-2009	KETCHIKAN D-3	55 52 44 130 50 6	C 69S 95E22
		55 53 13 130 50 27	C 69S 95E15

Stream/Lake	Map Sheet	Lat./Long.	Legal
101-71-10040-2011	KETCHIKAN D-3	55 54 5 130 49 57	C 69S 95E10
		55 54 5 130 50 31	C 69S 95E10
101-71-10040-2015	KETCHIKAN D-3	55 54 23 130 47 13	C 69S 95E12
Leduc River	BRADFIELD CANAL A-2	56 11 59 130 26 53	C 65S 97E25
101-71-10040-2015-3003	KETCHIKAN D-3	55 56 2 130 48 21	C 68S 94E36
		55 56 7 130 49 33	C 68S 94E35
101-71-10040-2015-3005	KETCHIKAN D-3	55 57 41 130 47 0	C 68S 95E19
		55 57 48 130 47 23	C 68S 95E19
101-71-10040-2015-3009	KETCHIKAN D-3	55 58 54 130 45 20	C 68S 95E 8
		55 59 6 130 46 7	C 68S 95E 7
101-71-10040-2015-3011	BRADFIELD CANAL A-3	56 2 27 130 43 22	C 67S 95E21
		56 2 57 130 43 26	C 67S 95E21
101-71-10040-2015-3013	BRADFIELD CANAL A-2	56 5 1 130 39 33	C 67S 95E 1
		56 5 53 130 38 48	C 66S 95E36
101-71-10040-2016	KETCHIKAN D-3	55 52 47 130 44 44	C 69S 96E19
		55 53 0 130 45 31	C 69S 96E18
101-71-10040-2018	KETCHIKAN D-3	55 52 32 130 44 23	C 69S 96E20
South Fork Chickamin River	KETCHIKAN D-2	55 53 5 130 35 6	C 69S 97E17
101-71-10040-2018-3010	KETCHIKAN D-2	55 51 13 130 37 50	C 69S 96E25
Barrier Creek		55 49 34 130 35 37	C 70S 97E 6
101-71-10040-2019	KETCHIKAN D-3	55 54 13 130 42 48	C 69S 96E 9
		55 55 12 130 42 42	C 69S 96E 4
101-71-10040-2020	KETCHIKAN D-3	55 56 8 130 41 46	C 68S 95E34
		55 55 30 130 40 40	C 68S 95E35
101-71-10040-2025	KETCHIKAN D-2	55 59 26 130 39 19	C 68S 95E12
Indian Creek		56 0 0 130 39 41	C 68S 95E 1
101-71-10060	KETCHIKAN D-3	55 49 33 130 55 35	C 70S 94E 1
Clear Creek		55 50 19 130 56 18	C 69S 94E36
101-71-10250	KETCHIKAN D-3	55 45 47 130 42 27	C 70S 96E33
		55 46 50 130 40 47	C 70S 96E22
101-71-10260	KETCHIKAN D-3	55 45 10 130 42 2	C 70S 96E33
Walker Creek	KETCHIKAN C-3	55 44 52 130 40 41	C 71S 96E 3
101-71-10280	KETCHIKAN C-3	55 43 36 130 45 3	C 71S 96E 7
		55 42 33 130 42 12	C 71S 96E16

Stream/Lake	Map Sheet	Lat./Long.	Legal
101-71-10430 Manzanita Creek	KETCHIKAN C-3	55 35 45 130 58 38 55 35 45 130 59 7	C 72S 94E27 C 72S 94E27
101-71-10440	KETCHIKAN C-3	55 36 0 130 58 17 55 36 24 130 58 9	C 72S 94E27 C 72S 94E23
101-71-10450	KETCHIKAN C-3	55 36 4 130 57 52 55 36 36 130 57 37	C 72S 94E26 C 72S 94E23
101-71-10500 Grace Creek	KETCHIKAN C-3	55 39 39 130 57 46 55 39 5 130 58 26	C 72S 94E 2 C 72S 94E 3
101-71-10570	KETCHIKAN C-3	55 39 51 130 57 53 55 39 55 130 58 45	C 71S 94E35 C 71S 94E34
101-71-10590	KETCHIKAN C-3	55 41 3 130 58 12 55 40 39 130 58 40	C 71S 94E26 C 71S 94E27
101-71-10610	KETCHIKAN C-4	55 43 51 131 0 21 55 43 36 131 0 44	C 71S 94E 9 C 71S 94E 9
101-71-10630	KETCHIKAN C-4	55 45 0 131 5 49 55 44 21 131 11 44	C 70S 93E36 C 71S 93E 5
101-71-10630-2005	KETCHIKAN C-4	55 44 25 131 8 45 55 43 6 131 9 53	C 71S 93E 3 C 71S 93E16
101-71-10680	KETCHIKAN D-4	55 45 58 131 4 5 55 45 56 131 5 5	C 70S 94E30 C 70S 93E25
101-71-10690	KETCHIKAN D-4	55 46 16 131 3 47 55 46 29 131 4 18	C 70S 94E30 C 70S 94E30
101-75-10050	KETCHIKAN D-4 BRADFIELD CANAL A-5	55 59 46 131 17 44 56 1 22 131 20 40	C 68S 91E 2 C 67S 91E33
101-75-10100 Grant Creek	BRADFIELD CANAL A-4 BRADFIELD CANAL A-5	56 2 21 131 12 45 56 6 31 131 20 40	C 67S 92E20 C 66S 91E33
101-75-10100-2010	BRADFIELD CANAL A-4	56 5 47 131 14 50 56 5 59 131 14 49	C 67S 92E 6 C 66S 92E31
101-75-10100-2016	BRADFIELD CANAL A-4	56 8 25 131 16 5 56 9 45 131 16 40	C 66S 91E36 C 66S 91E12
101-75-10100-2016-3005	BRADFIELD CANAL A-4	56 8 14 131 16 55 56 8 13 131 17 54	C 66S 91E23 C 66S 91E23
101-75-10100-2016-3009	BRADFIELD CANAL A-4	56 8 58 131 16 43 56 9 16 131 17 27	C 66S 91E13 C 66S 91E14

Stream/Lake	Map Sheet	Lat./Long.	Legal
101-75-10110	BRADFIELD CANAL A-4	56 2 21 131 12 35	C 67S 92E20
		56 3 21 131 12 4	C 67S 92E16
101-75-10120	BRADFIELD CANAL A-4	56 1 56 131 10 41	C 67S 92E28
		56 2 10 131 10 52	C 67S 92E28
101-75-10150	BRADFIELD CANAL A-4	56 5 8 131 5 17	C 67S 93E 6
Hulakon River		56 8 34 131 11 12	C 66S 92E16
101-75-10150-2002	BRADFIELD CANAL A-4	56 5 20 131 5 25	C 67S 93E 6
		56 7 53 131 0 8	C 66S 93E22
101-75-10150-2002-3004	BRADFIELD CANAL A-4	56 6 11 131 3 16	C 66S 93E32
		56 6 16 131 1 32	C 66S 93E33
101-75-10150-2002-3005	BRADFIELD CANAL A-4	56 7 5 131 1 55	C 66S 93E28
		56 7 28 131 1 42	C 66S 93E28
101-75-10150-2012	BRADFIELD CANAL A-4	56 7 43 131 7 31	C 66S 92E24
		56 9 28 131 7 57	C 66S 92E11
101-75-10300	BRADFIELD CANAL A-4	56 4 38 131 4 31	C 67S 93E 8
Unuk River	BRADFIELD CANAL B-3	56 20 33 130 44 27	C 64S 94E10
101-75-10300-2014	BRADFIELD CANAL A-3	56 8 3 130 58 3	C 66S 93E24
Lake Creek		56 9 20 130 55 0	C 66S 94E 8
101-75-10300-2014-0010	BRADFIELD CANAL A-3	56 9 44 130 54 9	C 66S 94E 8
101-75-10300-2014-3004	BRADFIELD CANAL A-3	56 7 54 130 57 55	C 66S 93E24
		56 7 36 130 57 27	C 66S 93E24
101-75-10300-2019	BRADFIELD CANAL A-3	56 11 12 130 55 13	C 65S 94E32
		56 10 53 130 57 24	C 66S 93E 1
101-75-10300-2022	BRADFIELD CANAL A-3	56 12 12 130 53 32	C 65S 94E28
		56 12 6 130 53 29	C 65S 94E28
101-75-10300-2022-0010	BRADFIELD CANAL A-3	56 12 26 130 52 29	C 65S 94E28
101-75-10300-2025	BRADFIELD CANAL A-3	56 13 37 130 53 35	C 65S 94E16
Sawmill Slough	BRADFIELD CANAL B-3	56 16 5 130 51 53	C 65S 94E 3
101-75-10300-2029	BRADFIELD CANAL B-3	56 16 15 130 48 38	C 64S 94E31
		56 16 9 130 49 37	C 65S 94E 2
101-75-10300-2030	BRADFIELD CANAL B-3	56 16 6 130 47 47	C 65S 94E 1
		56 15 0 130 45 41	C 65S 95E 8

Stream/Lake	Map Sheet	Lat./Long.	Legal
101-75-10300-2038	BRADFIELD CANAL B-3	56 17 28 130 46 56	C 64S 94E29
		56 17 33 130 46 2	C 64S 94E28
101-75-10300-2044	BRADFIELD CANAL B-3	56 19 3 130 45 51	C 64S 94E16
		56 18 41 130 44 28	C 64S 94E22
101-75-10300-2045	BRADFIELD CANAL B-3	56 19 32 130 46 16	C 64S 94E17
		56 20 3 130 47 1	C 64S 94E 8
101-75-10500 Klahini River	BRADFIELD CANAL A-4	56 3 17 131 2 54	C 67S 93E16
	BRADFIELD CANAL A-3	56 3 56 130 59 45	C 67S 93E14
101-75-10500-2005	BRADFIELD CANAL A-4	56 3 28 131 2 5	C 67S 93E16
		56 3 50 131 1 49	C 67S 93E16
101-75-10500-2006	BRADFIELD CANAL A-4	56 3 29 131 1 34	C 67S 93E16
		56 3 18 131 1 25	C 67S 93E15
101-75-10500-2006-3002	BRADFIELD CANAL A-4	56 3 27 131 1 33	C 67S 93E16
		56 3 18 131 1 41	C 67S 93E16
101-75-10600	BRADFIELD CANAL A-4	56 2 11 131 5 50	C 67S 93E30
		56 1 18 131 5 11	C 67S 93E31
101-75-10690	KETCHIKAN D-4	55 59 19 131 10 36	C 68S 92E10
		55 59 48 131 10 37	C 68S 92E 3
101-75-10700	KETCHIKAN D-4	55 59 14 131 10 30	C 68S 92E10
		55 59 19 131 9 35	C 68S 92E10
101-75-10720	KETCHIKAN D-4	55 58 51 131 10 33	C 68S 92E15
		55 58 44 131 9 26	C 68S 92E15
101-75-10730	KETCHIKAN D-4	55 58 38 131 10 39	C 68S 92E15
		55 58 22 131 10 19	C 68S 92E15
101-75-10730-0010	KETCHIKAN D-4	55 58 8 131 10 10	C 68S 92E15
101-75-10730-2001	KETCHIKAN D-4	55 58 34 131 10 32	C 68S 92E15
		55 58 27 131 9 51	C 68S 92E15
101-75-10760 Saks Creek	KETCHIKAN D-4	55 57 2 131 7 35	C 68S 92E25
		55 57 32 131 5 2	C 68S 93E19
101-75-10760-2001	KETCHIKAN D-4	55 57 7 131 7 32	C 68S 92E25
		55 57 33 131 7 16	C 68S 92E24
101-75-10800 Robinson Creek	KETCHIKAN D-4	55 53 11 131 4 33	C 69S 93E13
		55 54 6 131 3 10	C 69S 94E 7

Stream/Lake	Map Sheet	Lat./Long.	Legal
101-75-10830	KETCHIKAN D-4	55 51 53 131 3 20 55 52 23 131 2 12	C 69S 94E30 C 69S 94E20
101-75-10850	KETCHIKAN D-4	55 48 39 131 3 40 55 48 27 131 5 6	C 70S 94E 7 C 70S 93E13
101-80-10030 Cow Creek	KETCHIKAN D-5	55 56 8 131 22 44 55 55 29 131 22 43	C 68S 91E32 C 68S 91E32
101-80-10030-2003	KETCHIKAN D-5	55 55 41 131 22 32 55 55 53 131 21 40	C 68S 91E32 C 68S 91E32
101-80-10050	KETCHIKAN D-5	55 55 54 131 26 2 55 55 40 131 26 37	C 68S 90E36 C 68S 90E35
101-80-10050-2001 Beaver Creek	KETCHIKAN D-5	55 55 52 131 26 7 55 55 39 131 25 41	C 68S 90E35 C 68S 90E36
101-80-10090	KETCHIKAN D-5	55 54 38 131 31 26 55 54 31 131 30 16	C 69S 91E 6 C 69S 91E 8
101-80-10100	KETCHIKAN D-5	55 54 45 131 34 24 55 54 22 131 34 19	C 69S 90E 2 C 69S 90E11
101-80-10110	KETCHIKAN D-5	55 53 54 131 35 33 55 53 36 131 35 18	C 69S 90E10 C 69S 90E10
101-80-10120	KETCHIKAN D-5	55 52 57 131 34 3 55 53 5 131 33 52	C 69S 90E14 C 69S 90E14
101-80-10130	KETCHIKAN D-5	55 52 25 131 35 37 55 52 10 131 35 50	C 69S 90E22 C 69S 90E22
101-80-10140	KETCHIKAN D-5	55 52 56 131 33 16 55 53 7 131 32 17	C 69S 90E13 C 69S 90E13
101-80-10150 Klam Creek	KETCHIKAN D-5	55 50 46 131 27 55 55 51 4 131 28 21	C 69S 91E33 C 69S 91E28
101-80-10200 Klu Creek	KETCHIKAN D-5	55 50 39 131 26 3 55 50 56 131 23 31	C 69S 91E34 C 69S 91E36
101-80-10200-2001	KETCHIKAN D-5	55 50 37 131 25 48 55 50 58 131 25 52	C 69S 91E35 C 69S 91E34
101-80-10230	KETCHIKAN D-5	55 49 47 131 29 39 55 49 32 131 29 37	C 70S 91E 5 C 70S 91E 5
101-80-10250	KETCHIKAN D-5	55 49 47 131 32 36 55 49 38 131 32 13	C 70S 90E 1 C 70S 90E 1

Stream/Lake	Map Sheet	Lat./Long.	Legal
101-80-10320	KETCHIKAN D-6	55 52 24 131 40 40 55 52 40 131 40 10	C 69S 90E19 C 69S 90E19
101-80-10330	KETCHIKAN D-6	55 49 36 131 47 9 55 49 14 131 47 28	C 70S 89E 4 C 70S 89E 8
101-80-10340	KETCHIKAN D-6	55 50 11 131 48 30 55 49 37 131 48 31	C 70S 89E 5 C 70S 89E 5
101-80-10360	KETCHIKAN D-6	55 50 16 131 49 20 55 49 37 131 49 16	C 69S 89E31 C 70S 89E 6
101-80-10360-2002	KETCHIKAN D-6	55 50 13 131 49 21 55 49 42 131 49 28	C 69S 89E31 C 70S 89E 6
101-80-10380	KETCHIKAN D-6	55 50 19 131 49 33 55 49 45 131 50 0	C 69S 89E31 C 70S 89E 6
101-80-10385	KETCHIKAN D-6	55 50 21 131 49 41 55 50 9 131 50 35	C 69S 89E31 C 70S 88E 1
101-80-10400 Wasta Creek	KETCHIKAN D-6	55 51 21 131 55 15 55 50 52 131 59 42	C 69S 88E28 C 69S 87E36
101-80-10400-0010	KETCHIKAN D-6	55 51 15 131 55 53	C 69S 88E28
101-80-10400-2009	KETCHIKAN D-6	55 51 8 131 55 21 55 50 38 131 54 47	C 69S 88E28 C 69S 88E34
101-80-10400-2009-3010	KETCHIKAN D-6	55 50 44 131 54 46 55 50 42 131 54 35	C 69S 88E34 C 69S 88E34
101-80-10500	KETCHIKAN D-6	55 51 55 131 55 6 55 53 19 131 55 30	C 69S 88E28 C 69S 88E16
101-80-10500-2003	KETCHIKAN D-6	55 52 1 131 55 27 55 52 12 131 56 30	C 69S 88E21 C 69S 88E20
101-80-10520	KETCHIKAN D-6	55 52 11 131 53 33 55 52 43 131 53 51	C 69S 88E22 C 69S 88E22
101-80-10530	KETCHIKAN D-6	55 52 16 131 52 36 55 52 31 131 52 35	C 69S 88E23 C 69S 88E23
101-80-10540	KETCHIKAN D-6	55 52 21 131 51 50 55 52 37 131 51 44	C 69S 88E24 C 69S 88E24
101-80-10560	KETCHIKAN D-6	55 52 32 131 50 5 55 52 45 131 50 23	C 69S 89E19 C 69S 88E24

Stream/Lake	Map Sheet	Lat./Long.	Legal
101-80-10600	KETCHIKAN D-6	55 57 9 131 50 4 55 54 30 131 50 29	C 69S 89E 7 C 69S 88E12
101-80-10630	KETCHIKAN D-6	55 55 44 131 50 34 55 55 56 131 50 59	C 68S 88E32 C 68S 88E31
101-80-10650	KETCHIKAN D-6	55 56 15 131 50 45 55 56 43 131 51 30	C 68S 88E32 C 68S 88E30
101-80-10660	KETCHIKAN D-6	55 56 59 131 50 33 55 57 25 131 51 15	C 68S 88E29 C 68S 88E19
101-80-10680 Wolverine Creek	KETCHIKAN D-6	55 55 8 131 47 45 56 0 0 131 50 29	C 69S 89E 5 C 68S 88E 5
101-80-10680-0020 McDonald, Lake	KETCHIKAN D-6	55 57 53 131 50 19	C 68S 88E20
101-80-10690	KETCHIKAN D-6	55 54 39 131 46 54 55 55 5 131 46 34	C 69S 89E 4 C 69S 89E 4
101-80-10700	KETCHIKAN D-6	55 54 10 131 45 30 55 54 21 131 45 30	C 69S 89E10 C 69S 89E10
101-80-10730	KETCHIKAN D-5	55 58 41 131 37 31 55 58 37 131 38 8	C 68S 89E15 C 68S 89E15
101-80-10750	KETCHIKAN D-5	55 58 55 131 37 18 55 59 15 131 37 16	C 68S 89E10 C 68S 89E10
101-80-10760	KETCHIKAN D-5	55 59 10 131 37 3 55 59 23 131 36 39	C 68S 89E10 C 68S 89E11
101-80-10770	KETCHIKAN D-5	55 58 50 131 36 40 55 59 2 131 36 14	C 68S 89E14 C 68S 89E11
101-80-10790	KETCHIKAN D-5	55 57 25 131 36 43 55 57 40 131 36 19	C 68S 89E23 C 68S 89E23
101-80-10810	KETCHIKAN D-5	55 57 23 131 36 44 55 57 24 131 36 2	C 68S 89E23 C 68S 89E23
101-80-10840 Short Creek	BRADFIELD CANAL A-5	56 0 16 131 31 39 56 4 34 131 32 50	C 68S 90E 5 C 67S 89E 9
101-80-10840-0010 Reflection Lake	BRADFIELD CANAL A-5	56 2 2 131 35 28	C 67S 89E26
101-80-10950	KETCHIKAN D-5	55 59 0 131 24 15 55 59 9 131 23 45	C 68S 91E 7 C 68S 91E 7

Stream/Lake	Map Sheet	Lat./Long.	Legal
101-80-10960	KETCHIKAN D-5	55 55 54 131 33 51 55 56 49 131 30 58	C 68S 89E30 C 68S 90E29
101-80-10960-0010 Bell Island Lakes	KETCHIKAN D-5	55 56 24 131 32 18	C 68S 90E30
101-90-10020	KETCHIKAN D-6	55 48 2 131 40 43 55 48 16 131 40 54	C 70S 90E18 C 70S 90E18
101-90-10030	KETCHIKAN D-6	55 47 59 131 40 23 55 48 23 131 40 14	C 70S 90E18 C 70S 90E18
101-90-10035	KETCHIKAN D-5	55 47 46 131 39 9 55 48 1 131 38 56	C 70S 90E17 C 70S 90E17
101-90-10040	KETCHIKAN D-5	55 47 23 131 37 59 55 47 35 131 37 37	C 70S 90E21 C 70S 90E21
101-90-10070	KETCHIKAN D-5	55 49 7 131 33 26 55 49 25 131 33 33	C 70S 90E12 C 70S 90E 2
101-90-10100 Neets Creek	KETCHIKAN D-5	55 47 13 131 29 17 55 47 2 131 28 10	C 70S 91E20 C 70S 91E21
101-90-10100-2004	KETCHIKAN D-5	55 47 2 131 28 10 55 46 58 131 28 14	C 70S 91E21 C 70S 91E21
101-90-10100-2004-0010 Neets Lake	KETCHIKAN D-5	55 46 46 131 28 32	C 70S 91E21
101-90-10110	KETCHIKAN D-5	55 46 2 131 32 42 55 45 47 131 32 39	C 70S 90E25 C 70S 90E36
101-90-10120	KETCHIKAN D-5	55 46 6 131 32 54 55 45 57 131 33 2	C 70S 90E25 C 70S 90E25
101-90-10130	KETCHIKAN D-5	55 46 28 131 34 9 55 46 22 131 34 20	C 70S 90E26 C 70S 90E26
101-90-10140	KETCHIKAN D-5	55 46 6 131 39 13 55 45 56 131 39 4	C 70S 90E29 C 70S 90E29
101-90-10150	KETCHIKAN D-6	55 45 54 131 40 19 55 45 38 131 40 11	C 70S 90E30 C 70S 90E31
101-90-10160	KETCHIKAN D-6 KETCHIKAN C-6	55 45 8 131 41 16 55 44 47 131 41 3	C 70S 89E36 C 71S 90E 6
101-90-10170	KETCHIKAN D-6	55 45 4 131 42 34 55 45 0 131 42 34	C 70S 89E36 C 70S 89E36

Stream/Lake	Map Sheet	Lat./Long.	Legal
101-90-10210	KETCHIKAN C-5	55 43 45 131 39 13 55 43 55 131 39 20	C 71S 90E 8 C 71S 90E 8
101-90-10220	KETCHIKAN C-5	55 44 3 131 37 47 55 44 13 131 37 54	C 71S 90E 9 C 71S 90E 4
101-90-10240	KETCHIKAN C-5	55 44 7 131 35 29 55 44 19 131 35 37	C 71S 90E10 C 71S 90E 3
101-90-10250	KETCHIKAN C-5	55 44 7 131 35 29 55 44 19 131 35 21	C 71S 90E10 C 71S 90E 3
101-90-10270	KETCHIKAN C-5	55 44 3 131 32 39 55 44 25 131 32 33	C 71S 90E12 C 71S 90E 1
101-90-10290 Traitors Creek	KETCHIKAN C-5	55 44 12 131 30 45 55 42 30 131 26 46	C 71S 91E 6 C 71S 91E15
101-90-10290-2007	KETCHIKAN C-5	55 43 3 131 27 24 55 43 14 131 26 48	C 71S 91E16 C 71S 91E15
101-90-10290-2009	KETCHIKAN C-5	55 42 36 131 26 49 55 42 32 131 26 40	C 71S 91E15 C 71S 91E15
101-90-10330	KETCHIKAN C-5	55 43 41 131 32 23 55 43 26 131 32 43	C 71S 90E12 C 71S 90E12
101-90-10360	KETCHIKAN C-5	55 43 36 131 33 34 55 43 9 131 33 39	C 71S 90E11 C 71S 90E14
101-90-10360-2006	KETCHIKAN C-5	55 43 25 131 33 45 55 43 10 131 34 5	C 71S 90E11 C 71S 90E14
101-90-10370	KETCHIKAN C-5	55 43 30 131 35 44 55 43 28 131 36 16	C 71S 90E10 C 71S 90E10
101-90-10390	KETCHIKAN C-5	55 41 39 131 37 28 55 41 15 131 37 2	C 71S 90E21 C 71S 90E28
101-90-10390-2002	KETCHIKAN C-5	55 41 33 131 37 30 55 41 3 131 37 56	C 71S 90E21 C 71S 90E28
101-90-10400	KETCHIKAN C-5	55 41 47 131 38 16 55 41 17 131 38 23	C 71S 90E20 C 71S 90E29
101-90-10440	KETCHIKAN C-6	55 39 35 131 42 11 55 39 30 131 41 53	C 72S 89E 1 C 72S 89E 1
101-90-10480	KETCHIKAN C-5	55 36 6 131 37 33 55 36 33 131 37 3	C 72S 90E28 C 72S 90E21

Stream/Lake	Map Sheet	Lat./Long.	Legal
101-90-10500 Naha River	KETCHIKAN C-5	55 35 34 131 35 33 55 32 57 131 30 7	C 72S 90E27 C 73S 91E12
101-90-10500-0010 Jordan Lake	KETCHIKAN C-5	55 36 3 131 33 24	C 72S 90E25
101-90-10500-0030 Heckman Lake	KETCHIKAN C-5	55 34 51 131 31 38	C 72S 91E31
101-90-10500-2004	KETCHIKAN C-5	55 35 14 131 34 20 55 34 52 131 33 50	C 72S 90E35 C 72S 90E35
101-90-10500-2005	KETCHIKAN C-5	55 36 5 131 33 46 55 36 43 131 34 0	C 72S 90E26 C 72S 90E23
101-90-10500-2013	KETCHIKAN C-5	55 34 19 131 30 35 55 34 35 131 30 4	C 73S 91E 1 C 73S 91E 1
101-90-10520	KETCHIKAN C-5	55 35 15 131 37 12 55 34 18 131 36 3	C 72S 90E33 C 73S 91E 4
101-90-10520-2018	KETCHIKAN C-5	55 34 23 131 36 20 55 34 20 131 36 26	C 73S 91E 5 C 73S 91E 5
101-90-10590	KETCHIKAN C-5	55 33 54 131 38 57 55 34 33 131 38 16	C 73S 91E 6 C 73S 91E 6
101-90-10600 Wolf Creek	KETCHIKAN C-5	55 33 39 131 38 52 55 32 35 131 36 14	C 73S 91E 7 C 73S 91E17
101-90-10600-0010 Lower Wolf Lake	KETCHIKAN C-5	55 33 34 131 37 1	C 73S 91E 8
101-90-10610	KETCHIKAN C-5	55 31 57 131 38 34 55 31 34 131 38 20	C 73S 91E19 C 73S 91E19
101-90-10620	KETCHIKAN C-5	55 31 57 131 38 46 55 31 13 131 38 53	C 73S 91E19 C 73S 91E19
101-90-10630	KETCHIKAN C-5 KETCHIKAN C-6	55 33 5 131 39 56 55 32 56 131 40 11	C 73S 90E12 C 73S 90E12
101-90-10640	KETCHIKAN C-6	55 33 26 131 41 3 55 33 3 131 41 2	C 73S 90E11 C 73S 90E11
101-90-10650	KETCHIKAN C-6	55 32 22 131 41 59 55 32 13 131 41 44	C 73S 90E14 C 73S 90E14
101-90-10660	KETCHIKAN C-6	55 31 46 131 42 5 55 31 38 131 41 39	C 73S 90E23 C 73S 90E23

Stream/Lake	Map Sheet	Lat./Long.	Legal
101-90-10680 Lunch Creek	KETCHIKAN C-6	55 30 43 131 43 25 55 30 38 131 43 18	C 73S 90E27 C 73S 90E27
101-90-10690 Second Waterfall Creek	KETCHIKAN B-6	55 29 42 131 45 21 55 29 33 131 44 54	C 73S 90E32 C 73S 90E33
101-90-10695 First Waterfall Creek	KETCHIKAN B-6	55 29 19 131 45 53 55 29 0 131 45 43	C 74S 90E 5 C 74S 90E 5
101-90-10698	KETCHIKAN B-6	55 28 33 131 47 2 55 28 28 131 46 53	C 74S 90E 6 C 74S 90E 7
101-90-10700	KETCHIKAN B-6	55 28 25 131 47 13 55 28 16 131 47 0	C 74S 90E 7 C 74S 90E 7
101-90-10705 Trollers Creek	KETCHIKAN B-6	55 28 17 131 47 49 55 28 8 131 47 52	C 74S 90E 7 C 74S 90E 7
101-90-10707	KETCHIKAN B-6	55 28 25 131 48 38 55 28 22 131 48 41	C 74S 89E12 C 74S 89E12
101-90-10710	KETCHIKAN C-6	55 31 27 131 57 47 55 32 8 131 59 1	C 73S 88E24 C 73S 88E14
101-90-10720	KETCHIKAN C-6	55 31 57 131 57 29 55 32 44 131 58 31	C 73S 88E24 C 73S 88E13
101-90-10730	KETCHIKAN C-6	55 33 47 131 56 38 55 34 26 131 57 26	C 73S 89E 6 C 73S 88E 1
101-90-10740	KETCHIKAN C-6	55 35 2 131 57 24 55 34 39 131 57 26	C 72S 88E32 C 72S 88E32
101-90-10750 Smugglers Creek	KETCHIKAN C-6	55 35 50 131 58 36 55 35 40 131 58 56	C 72S 88E30 C 72S 88E30
101-90-10760 Falls Creek	KETCHIKAN C-6	55 35 51 131 58 34 55 36 46 131 59 35	C 72S 88E30 C 72S 87E24
101-90-10770	KETCHIKAN C-6	55 38 18 131 59 3 55 38 13 131 59 32	C 72S 88E 7 C 72S 87E12
101-90-10780	CRAIG C-1	55 39 26 132 0 4 55 38 55 132 0 33	C 72S 87E 1 C 72S 87E12
101-90-10800	CRAIG C-1	55 40 59 132 2 28 55 41 42 132 4 34	C 71S 87E26 C 71S 87E21
101-90-10820	CRAIG C-1	55 40 51 132 2 6 55 41 18 132 2 14	C 71S 87E26 C 71S 87E26

Stream/Lake	Map Sheet	Lat./Long.	Legal
101-90-10830	CRAIG C-1	55 40 31 132 0 48 55 40 41 132 0 31	C 71S 87E36 C 71S 87E25
101-90-10835	KETCHIKAN C-6	55 39 4 131 58 3 55 39 5 131 57 38	C 72S 88E 6 C 72S 88E 5
101-90-10840	KETCHIKAN C-6	55 39 1 131 58 5 55 38 24 131 56 49	C 72S 88E 6 C 72S 88E 8
101-90-10840-0010 Helm Lake	KETCHIKAN C-6	55 38 0 131 56 13	C 72S 88E16
101-90-10840-2013	KETCHIKAN C-6	55 38 13 131 56 10 55 38 32 131 55 47	C 72S 88E 9 C 72S 88E 9
101-90-10840-2013-3003	KETCHIKAN C-6	55 38 19 131 56 2 55 38 31 131 55 56	C 72S 88E 9 C 72S 88E 9
101-90-10855	KETCHIKAN C-6	55 37 31 131 53 42 55 37 12 131 53 47	C 72S 88E15 C 72S 88E15
101-90-10859 Granite Creek	KETCHIKAN C-6	55 38 44 131 51 51 55 39 54 131 53 32	C 72S 88E11 C 71S 88E34
101-90-10860	KETCHIKAN C-6	55 38 44 131 51 48 55 39 58 131 51 16	C 72S 88E12 C 71S 88E36
101-90-10870	KETCHIKAN C-6	55 40 23 131 50 9 55 40 45 131 50 47	C 71S 89E31 C 71S 88E25
101-90-10880	KETCHIKAN C-6	55 42 34 131 51 26 55 41 39 131 51 34	C 71S 88E13 C 71S 88E24
101-90-10890	KETCHIKAN C-6	55 42 50 131 51 36 55 41 55 131 52 3	C 71S 88E13 C 71S 88E23
101-90-10900	KETCHIKAN C-6	55 42 56 131 51 46 55 42 42 131 52 19	C 71S 88E13 C 71S 88E14
101-90-10910	KETCHIKAN C-6	55 43 34 131 52 8 55 43 29 131 52 43	C 71S 88E11 C 71S 88E11
101-90-10930	KETCHIKAN D-6	55 45 8 131 53 30 55 45 22 131 54 35	C 70S 88E34 C 70S 88E34
101-90-10930-2004	KETCHIKAN D-6	55 45 26 131 53 43 55 45 32 131 53 46	C 70S 88E34 C 70S 88E34
101-90-10930-2006	KETCHIKAN D-6	55 45 27 131 53 50 55 45 31 131 53 55	C 70S 88E34 C 70S 88E34

Stream/Lake	Map Sheet	Lat./Long.	Legal
101-90-10940	KETCHIKAN D-6	55 45 17 131 53 30	C 70S 88E34
		55 46 34 131 53 30	C 70S 83E27
101-90-10942	KETCHIKAN D-6	55 45 15 131 53 31	C 70S 88E34
		55 45 15 131 53 17	C 70S 38E35
101-90-10945	KETCHIKAN C-6	55 43 56 131 48 46	C 71S 89E 8
		55 43 58 131 49 9	C 71S 89E 7
101-90-10950	KETCHIKAN C-6	55 44 22 131 48 40	C 71S 89E 5
		55 44 28 131 49 1	C 71S 89E 6
101-90-10960	KETCHIKAN D-6	55 45 8 131 48 16	C 70S 89E32
		55 45 24 131 49 17	C 70S 89E31
101-90-10970	KETCHIKAN D-6	55 46 14 131 47 51	C 70S 89E29
		55 46 33 131 47 53	C 70S 89E29
101-90-10990	KETCHIKAN D-6	55 48 26 131 46 16	C 70S 89E16
		55 48 33 131 46 58	C 70S 89E 9
101-90-11000	KETCHIKAN C-6	55 32 2 131 48 31	C 73S 89E13
		55 31 53 131 48 30	C 73S 89E24
101-90-11010	KETCHIKAN C-6	55 31 45 131 49 0	C 73S 89E24
		55 31 24 131 48 47	C 73S 89E24
102-10-10050	DIXON ENTRANCE D-1	54 54 18 132 1 23	C 80S 89E29
		54 55 31 132 3 14	C 80S 89E19
102-10-10100	DIXON ENTRANCE D-1	54 54 18 132 5 20	C 80S 88E25
		54 54 32 132 5 14	C 80S 88E25
102-10-10150	DIXON ENTRANCE D-1	54 54 5 132 6 35	C 80S 88E26
		54 54 27 132 9 2	C 80S 88E28
102-10-10200	DIXON ENTRANCE D-1	54 51 40 132 4 24	C 81S 89E11
		54 51 34 132 4 43	C 81S 89E11
102-10-10230	DIXON ENTRANCE D-1	54 50 16 132 3 31	C 81S 89E24
		54 50 49 132 5 18	C 81S 89E15
102-10-10270	DIXON ENTRANCE D-1	54 51 7 132 2 24	C 81S 89E13
		54 50 52 132 2 18	C 81S 89E13
102-10-10330	DIXON ENTRANCE D-1	54 48 5 132 1 17	C 81S 90E31
		54 43 19 132 0 57	C 81S 90E31
102-10-10350	DIXON ENTRANCE D-1	54 48 20 132 2 12	C 81S 89E36
		54 43 31 132 2 4	C 81S 89E36

Stream/Lake	Map Sheet	Lat./Long.	Legal
102-10-10370	DIXON ENTRANCE D-1	54 49 14 132 3 27	C 81S 89E25
		54 49 31 132 3 25	C 81S 89E24
102-10-10390	DIXON ENTRANCE D-1	54 48 58 132 5 9	C 81S 89E27
		54 49 20 132 5 14	C 81S 89E27
102-10-10410	DIXON ENTRANCE D-1	54 48 39 132 4 42	C 81S 89E26
		54 48 23 132 5 25	C 81S 89E34
102-10-10430	DIXON ENTRANCE D-1	54 43 6 132 3 32	C 81S 89E36
		54 47 57 132 4 8	C 81S 89E35
102-10-10480	DIXON ENTRANCE D-1	54 46 8 132 0 53	C 82S 90E 7
		54 46 10 132 1 36	C 82S 90E 7
102-10-10500	DIXON ENTRANCE D-1	54 45 44 132 0 57	C 82S 90E18
		54 45 53 132 1 29	C 82S 90E18
102-10-10510	DIXON ENTRANCE D-1	54 45 35 132 0 59	C 82S 90E18
		54 45 18 132 1 33	C 82S 90E18
102-10-10520	DIXON ENTRANCE D-1	54 45 4 132 0 22	C 82S 90E20
	DIXON ENTRANCE C-1	54 44 19 132 0 51	C 82S 90E19
102-10-10530	DIXON ENTRANCE C-1	54 42 13 132 3 31	C 83S 89E 1
		54 42 33 132 3 36	C 82S 89E35
102-10-10540	DIXON ENTRANCE C-1	54 42 15 132 4 56	C 83S 89E 2
		54 42 31 132 4 35	C 83S 89E 2
102-10-10550	DIXON ENTRANCE C-1	54 42 57 132 6 22	C 82S 89E34
		54 44 39 132 5 27	C 82S 89E22
102-10-10570	DIXON ENTRANCE C-1	54 43 48 132 7 32	C 82S 89E28
		54 44 3 132 7 16	C 82S 89E28
102-10-10580	DIXON ENTRANCE C-1	54 44 32 132 8 54	C 82S 89E20
		54 45 0 132 8 56	C 82S 89E20
102-10-10600	DIXON ENTRANCE C-1	54 44 44 132 9 57	C 82S 89E19
	DIXON ENTRANCE D-1	54 47 14 132 8 34	C 82S 89E 5
102-10-10600-0010	DIXON ENTRANCE C-1	54 44 59 132 11 56	C 82S 88E24
102-10-10600-2008	DIXON ENTRANCE D-1	54 46 21 132 10 51	C 82S 89E 7
		54 46 7 132 10 54	C 82S 89E 7
102-10-10600-2010	DIXON ENTRANCE D-1	54 46 6 132 11 57	C 82S 88E12
		54 46 47 132 12 32	C 82S 88E11

Stream/Lake	Map Sheet	Lat./Long.	Legal
102-10-10600-2010-0010	DIXON ENTRANCE D-1	54 46 17 132 12 27	C 82S 88E12
102-10-10600-2010-3006	DIXON ENTRANCE D-1	54 46 10 132 11 55	C 82S 88E12
		54 46 7 132 11 39	C 82S 88E12
102-10-10600-2010-3006-4004	DIXON ENTRANCE D-1	54 46 10 132 11 51	C 82S 88E12
		54 46 5 132 11 48	C 82S 88E12
102-10-10630	DIXON ENTRANCE C-1	54 43 57 132 9 19	C 82S 89E29
		54 43 37 132 9 23	C 82S 89E29
102-10-10650	DIXON ENTRANCE C-1	54 42 30 132 10 20	C 83S 89E 6
		54 42 36 132 10 31	C 82S 89E31
102-10-10670	DIXON ENTRANCE C-1	54 44 26 132 13 32	C 82S 88E23
		54 44 32 132 13 23	C 82S 88E23
102-10-10710	DIXON ENTRANCE D-1	54 45 26 132 13 16	C 82S 88E14
		54 45 14 132 13 16	C 82S 88E14
102-10-10750	DIXON ENTRANCE D-1	54 46 22 132 14 14	C 82S 88E10
		54 47 0 132 14 49	C 82S 88E 3
102-20-10010	CRAIG A-1	55 6 9 132 0 41	C 78S 89E16
		55 6 15 132 0 59	C 78S 89E16
102-20-10050	DIXON ENTRANCE D-1	54 55 45 132 1 13	C 80S 89E16
		54 55 15 132 1 12	C 80S 89E21
102-20-10070	DIXON ENTRANCE D-1	54 55 56 132 1 25	C 80S 89E17
		54 56 14 132 3 19	C 80S 89E18
102-20-10100	DIXON ENTRANCE D-1	54 56 50 132 0 18	C 80S 89E 9
		54 56 50 132 0 31	C 80S 89E 9
102-20-10170	DIXON ENTRANCE D-1	54 58 11 132 3 19	C 79S 89E31
		54 58 22 132 3 44	C 79S 89E31
102-20-10210	DIXON ENTRANCE D-1	54 59 1 132 2 1	C 79S 89E32
		54 59 2 132 2 49	C 79S 89E30
102-20-10230	KETCHIKAN A-6	55 0 48 131 59 56	C 79S 89E16
		55 0 50 132 0 0	C 79S 89E16
102-20-10250	KETCHIKAN A-6	55 1 0 131 59 52	C 79S 89E16
		55 1 1 132 0 0	C 79S 89E16
102-20-10400	CRAIG A-1	55 8 0 132 3 1	C 78S 89E 6
		55 8 26 132 3 26	C 79S 89E 6

Stream/Lake	Map Sheet	Lat./Long.	Legal
102-20-10400-0010 Paul Lake	CRAIG A-1	55 8 36 132 4 57	C 77S 88E36
102-20-10400-2004 John Creek	CRAIG A-1	55 8 8 132 3 0 55 9 9 132 3 27	C 78S 89E 6 C 77S 89E31
102-20-10400-2004-0010 James Lake	CRAIG A-1	55 8 54 132 3 0	C 77S 89E31
102-30-10040	DIXON ENTRANCE D-1	54 55 3 132 12 39 54 53 16 132 13 36	C 80S 88E19 C 80S 87E36
102-30-10040-2005	DIXON ENTRANCE D-1	54 53 52 132 12 56 54 54 1 132 12 25	C 80S 88E30 C 80S 88E30
102-30-10100	CRAIG A-1	55 0 59 132 2 52 55 0 26 132 2 46	C 79S 89E18 C 79S 89E19
102-30-10110	CRAIG A-1	55 0 28 132 4 17 55 0 0 132 4 15	C 79S 88E24 C 79S 89E19
102-30-10110-2002	CRAIG A-1	55 0 12 132 4 20 55 0 0 132 4 51	C 79S 88E24 C 79S 88E24
102-30-10130	DIXON ENTRANCE D-1	54 59 35 132 5 43 54 59 33 132 5 21	C 79S 88E25 C 79S 88E25
102-30-10150	DIXON ENTRANCE D-1	54 59 15 132 5 52 54 59 15 132 5 29	C 79S 88E26 C 79S 88E25
102-30-10170	DIXON ENTRANCE D-1	54 58 27 132 6 28 54 56 20 132 6 46	C 79S 88E35 C 80S 88E14
102-30-10170-0010	DIXON ENTRANCE D-1	54 57 19 132 5 38	C 80S 88E 1
102-30-10170-2004	DIXON ENTRANCE D-1	54 58 11 132 6 32 54 57 54 132 6 48	C 79S 88E35 C 80S 88E 2
102-30-10170-2009	DIXON ENTRANCE D-1	54 56 49 132 5 40 54 56 31 132 5 13	C 80S 88E12 C 80S 88E12
102-30-10200	DIXON ENTRANCE D-1	54 58 16 132 7 50 54 58 11 132 7 13	C 79S 88E34 C 79S 88E35
102-30-10220	DIXON ENTRANCE D-1	54 58 20 132 8 22 54 58 4 132 8 28	C 79S 88E34 C 80S 88E 3
102-30-10240	DIXON ENTRANCE D-1	54 57 45 132 9 5 54 57 31 132 8 56	C 80S 88E 4 C 80S 88E 4

Stream/Lake	Map Sheet	Lat./Long.	Legal
102-30-10260	DIXON ENTRANCE D-1	54 57 36 132 9 31	C 80S 88E 4
		54 57 16 132 9 34	C 80S 88E 9
102-30-10280	DIXON ENTRANCE D-1	54 56 43 132 10 36	C 80S 88E 8
Perkins Creek		54 55 29 132 8 2	C 80S 88E22
102-30-10310	DIXON ENTRANCE D-1	54 55 55 132 11 44	C 80S 88E17
		54 55 21 132 9 40	C 80S 88E21
102-30-10330	DIXON ENTRANCE D-1	54 55 29 132 12 11	C 80S 88E19
		54 54 40 132 9 52	C 80S 88E28
102-30-10370	DIXON ENTRANCE D-1	54 54 59 132 12 27	C 80S 88E19
		54 53 40 132 11 30	C 80S 88E32
102-30-10430	DIXON ENTRANCE D-1	54 56 4 132 12 49	C 80S 88E18
		54 57 32 132 15 59	C 80S 87E 2
102-30-10430-0010	DIXON ENTRANCE D-1	54 56 49 132 15 47	C 80S 87E11
102-30-10430-2020	DIXON ENTRANCE D-1	54 56 11 132 12 53	C 80S 88E18
		54 57 8 132 13 9	C 80S 88E 7
102-30-10450	DIXON ENTRANCE D-1	54 53 8 132 10 11	C 80S 88E 4
		54 58 21 132 10 27	C 79S 88E32
102-30-10460	DIXON ENTRANCE D-1	54 59 21 132 11 28	C 79S 88E29
		54 59 12 132 11 8	C 79S 88E29
102-30-10470	DIXON ENTRANCE D-1	54 58 55 132 18 40	C 79S 87E33
		54 58 58 132 19 42	C 79S 87E32
102-30-10510	DIXON ENTRANCE D-1	54 59 46 132 17 1	C 79S 87E27
		54 59 57 132 17 23	C 79S 87E22
102-30-10530	CRAIG A-1	55 0 42 132 15 28	C 79S 87E23
		55 0 37 132 15 55	C 79S 87E23
102-30-10550	CRAIG A-1	55 1 41 132 16 43	C 79S 87E10
		55 1 25 132 16 51	C 79S 87E15
102-30-10570	CRAIG A-1	55 1 49 132 15 43	C 79S 87E11
		55 2 29 132 16 31	C 79S 87E10
102-30-10590	CRAIG A-1	55 1 56 132 17 8	C 79S 87E10
		55 2 4 132 17 46	C 79S 87E10
102-30-10610	CRAIG A-1	55 3 20 132 18 3	C 79S 87E 4
		55 4 14 132 18 27	C 78S 87E28

Stream/Lake	Map Sheet	Lat./Long.	Legal
102-30-10630	CRAIG A-1	55 3 22 132 16 55	C 79S 87E 3
		55 4 14 132 17 1	C 78S 87E27
102-30-10650 Kugel Creek	CRAIG A-1	55 2 45 132 15 6	C 79S 87E 2
		55 3 20 132 14 42	C 79S 87E 1
102-30-10660	CRAIG A-1	55 1 42 132 13 34	C 79S 87E12
		55 2 37 132 13 21	C 79S 87E 1
102-30-10670 Kegan Creek	CRAIG A-1	55 1 21 132 10 13	C 79S 88E16
		55 2 53 132 14 1	C 79S 87E 1
102-30-10670-0010 Kegan Lake	CRAIG A-1	55 2 11 132 12 16	C 79S 88E 7
102-30-10670-2020	CRAIG A-1	55 2 54 132 12 19	C 79S 88E 6
		55 2 57 132 11 53	C 79S 88E 6
102-30-10670-2026	CRAIG A-1	55 2 57 132 12 28	C 79S 88E 6
		55 3 17 132 12 25	C 79S 88E 6
102-30-10670-2034	CRAIG A-1	55 2 56 132 13 6	C 79S 88E 6
		55 3 13 132 13 11	C 79S 88E 6
102-30-10680	CRAIG A-1	55 1 21 132 8 39	C 79S 88E15
		55 1 32 132 9 12	C 79S 88E16
102-30-10690	CRAIG A-1	55 1 58 132 8 13	C 79S 88E10
		55 2 13 132 8 20	C 79S 88E10
102-30-10720	CRAIG A-1	55 3 23 132 6 47	C 78S 88E35
		55 3 12 132 7 4	C 79S 88E 2
102-30-10750	CRAIG A-1	55 3 58 132 8 42	C 78S 88E34
		55 4 0 132 9 32	C 78S 88E33
102-30-10770 Myrtle Creek	CRAIG A-1	55 4 7 132 7 52	C 78S 88E34
		55 4 21 132 8 15	C 78S 88E27
102-30-10770-0010 Myrtle Lake	CRAIG A-1	55 4 39 132 8 36	C 78S 88E27
102-30-10800	CRAIG A-1	55 5 32 132 6 3	C 78S 88E23
		55 5 40 132 6 28	C 78S 88E23
102-30-10810	CRAIG A-1	55 6 34 132 7 50	C 78S 88E15
		55 6 22 132 7 43	C 78S 88E15
102-30-10820	CRAIG A-1	55 6 41 132 8 44	C 78S 88E15
		55 6 25 132 8 36	C 78S 88E15

Stream/Lake	Map Sheet	Lat./Long.	Legal
102-30-10840	CRAIG A-1	55 7 4 132 10 2	C 78S 88E 9
		55 6 51 132 10 7	C 78S 88E 9
102-30-10850	CRAIG A-1	55 7 23 132 10 58	C 78S 88E 8
		55 7 10 132 10 55	C 78S 88E 8
102-30-10870	CRAIG A-1	55 7 10 132 12 9	C 78S 88E 7
		55 6 28 132 12 46	C 78S 88E18
102-30-10870-2004	CRAIG A-1	55 7 6 132 12 40	C 78S 88E 7
		55 7 17 132 12 53	C 78S 88E 7
102-30-10870-2006 Aiken Creek	CRAIG A-1	55 6 47 132 12 59	C 78S 88E18
		55 6 38 132 13 20	C 78S 87E13
102-30-10890	CRAIG A-1	55 7 40 132 10 59	C 78S 88E 8
		55 8 27 132 15 42	C 78S 87E 2
102-30-10890-0010 Miller Lake	CRAIG A-1	55 8 33 132 13 29	C 78S 87E 1
102-30-10890-2012	CRAIG A-1	55 8 59 132 15 3	C 77S 87E35
		55 9 0 132 15 21	C 77S 87E35
102-30-10910	CRAIG A-1	55 7 45 132 9 0	C 78S 88E 4
		55 8 18 132 9 35	C 78S 88E 4
102-30-10950	CRAIG A-1	55 5 19 132 2 58	C 78S 89E19
		55 5 42 132 3 6	C 78S 89E19
102-40-10050	CRAIG A-1	55 14 0 132 4 4	C 76S 88E32
		55 13 44 132 3 8	C 77S 89E 6
102-40-10070	CRAIG A-1	55 12 52 132 4 47	C 77S 88E12
		55 12 42 132 3 47	C 77S 89E 7
102-40-10090	CRAIG A-1	55 12 19 132 4 58	C 77S 88E12
		55 12 3 132 3 7	C 77S 89E 7
102-40-10110	CRAIG A-1	55 12 9 132 5 38	C 77S 88E12
		55 11 43 132 5 2	C 77S 88E13
102-40-10130	CRAIG A-1	55 11 39 132 5 58	C 77S 88E14
		55 11 17 132 5 26	C 77S 88E13
102-40-10140	CRAIG A-1	55 10 48 132 7 11	C 77S 88E23
		55 10 30 132 6 56	C 77S 88E23
102-40-10150	CRAIG A-1	55 10 31 132 7 53	C 77S 88E22
		55 9 25 132 8 7	C 77S 88E34

Stream/Lake	Map Sheet	Lat./Long.	Legal
102-40-10170	CRAIG A-1	55 9 38 132 9 19 55 9 6 132 9 17	C 77S 88E28 C 77S 88E33
102-40-10220	CRAIG A-1	55 9 2 132 11 36 55 8 46 132 11 36	C 77S 88E32 C 77S 88E32
102-40-10250	CRAIG A-1	55 9 8 132 11 50 55 9 27 132 12 7	C 77S 88E31 C 77S 88E30
102-40-10280	CRAIG A-1	55 11 21 132 9 18 55 11 22 132 9 32	C 77S 88E16 C 77S 88E16
102-40-10310	CRAIG A-1	55 12 49 132 11 26 55 12 23 132 11 32	C 77S 88E 8 C 77S 88E 8
102-40-10330	CRAIG A-1	55 10 48 132 14 26 55 10 32 132 14 29	C 77S 87E24 C 77S 87E24
102-40-10330-0010 Dora Lake	CRAIG A-1	55 9 57 132 14 26	C 77S 87E25
102-40-10335	CRAIG A-1	55 11 40 132 14 30 55 11 34 132 14 17	C 77S 87E13 C 77S 87E13
102-40-10335-0010	CRAIG A-1	55 11 28 132 14 12	C 77S 87E13
102-40-10350	CRAIG A-1	55 11 31 132 15 32 55 11 2 132 15 57	C 77S 87E14 C 77S 87E23
102-40-10370	CRAIG A-1	55 14 21 132 14 38 55 14 18 132 15 6	C 76S 87E31 C 76S 87E31
102-40-10380	CRAIG A-1	55 12 8 132 19 1 55 11 54 132 18 33	C 77S 87E 9 C 77S 87E16
102-40-10430	CRAIG A-1	55 7 52 132 19 51 55 7 9 132 19 10	C 78S 87E 5 C 78S 87E 9
102-40-10470	CRAIG A-2	55 7 55 132 21 14 55 7 31 132 22 18	C 78S 87E 6 C 78S 87E 7
102-40-10480	CRAIG A-2	55 10 8 132 21 17 55 10 12 132 21 36	C 77S 87E30 C 77S 87E30
102-40-10490	CRAIG A-2	55 11 50 132 20 30 55 12 0 132 21 2	C 77S 87E17 C 77S 87E18
102-40-10510	CRAIG A-1	55 14 6 132 17 57 55 14 14 132 18 20	C 76S 86E35 C 76S 86E35

Stream/Lake	Map Sheet	Lat./Long.	Legal
102-40-10520	CRAIG A-1	55 14 39 132 19 27	C 76S 86E27
		55 14 14 132 19 48	C 76S 86E34
102-40-10570	CRAIG B-2	55 15 10 132 22 29	C 76S 86E29
	CRAIG A-2	55 14 45 132 21 59	C 76S 86E29
102-40-10600	CRAIG A-2	55 14 3 132 23 46	C 76S 86E31
Big Creek		55 12 10 132 23 54	C 77S 86E11
102-40-10600-2004	CRAIG A-2	55 13 25 132 24 10	C 77S 86E 2
		55 12 47 132 25 11	C 77S 86E11
102-40-10710	CRAIG B-2	55 15 21 132 28 19	C 76S 85E27
		55 15 0 132 28 35	C 76S 85E27
102-40-10730	CRAIG B-2	55 15 35 132 28 13	C 76S 85E22
		55 16 2 132 29 40	C 76S 85E21
102-40-10740	CRAIG B-2	55 15 38 132 27 46	C 76S 85E22
		55 15 52 132 27 49	C 76S 85E22
102-40-10850	CRAIG B-1	55 15 38 132 16 48	C 76S 86E24
		55 15 42 132 17 44	C 76S 86E23
102-40-10870	CRAIG B-1	55 15 53 132 16 55	C 76S 86E24
Sunny Creek		55 16 35 132 19 14	C 76S 86E15
102-40-10870-2006	CRAIG B-1	55 16 22 132 17 56	C 76S 86E23
		55 17 7 132 18 55	C 76S 86E15
102-40-10890	CRAIG A-1	55 14 42 132 11 44	C 76S 87E28
		55 14 57 132 12 7	C 76S 87E28
102-40-10900	CRAIG B-1	55 15 10 132 8 41	C 76S 87E26
		55 15 26 132 9 5	C 76S 87E26
102-40-10910	CRAIG B-1	55 15 21 132 7 38	C 76S 87E25
		55 15 29 132 8 4	C 76S 87E26
102-40-10930	CRAIG B-1	55 15 33 132 6 44	C 76S 87E24
		55 15 47 132 6 55	C 76S 87E24
102-50-10050	CRAIG A-1	55 9 14 132 1 37	C 77S 89E32
		55 9 21 132 3 3	C 77S 89E31
102-50-10070	CRAIG A-1	55 9 47 132 0 44	C 77S 89E28
		55 10 40 132 3 6	C 77S 89E19
102-50-10073	CRAIG A-1	55 9 44 132 0 36	C 77S 89E28
		55 9 50 132 0 32	C 77S 89E28

Stream/Lake	Map Sheet	Lat./Long.	Legal
102-50-10073-0010	CRAIG A-1	55 10 8 132 0 17	C 77S 89E28
102-50-10100	KETCHIKAN A-6	55 12 1 131 59 16	C 77S 89E15
		55 11 45 131 59 37	C 77S 89E15
102-50-10121	KETCHIKAN A-6	55 13 31 131 59 8	C 77S 89E 3
		55 13 40 131 59 36	C 77S 89E 3
102-50-10150	CRAIG B-1	55 16 10 132 2 24	C 76S 88E21
		55 15 57 132 2 15	C 76S 88E21
102-50-10180	CRAIG B-1	55 15 54 132 2 55	C 76S 88E21
		55 15 40 132 2 51	C 76S 88E21
102-50-10190	CRAIG B-1	55 15 28 132 3 41	C 76S 88E29
		55 15 27 132 3 22	C 76S 88E28
102-50-10200	CRAIG B-1	55 17 6 132 7 18	C 76S 87E13
		55 16 52 132 7 56	C 76S 87E13
102-50-10200-2008	CRAIG B-1	55 17 0 132 7 44	C 76S 87E13
		55 17 6 132 7 53	C 76S 87E13
102-50-10210	CRAIG B-1	55 17 25 132 10 25	C 76S 87E10
		55 16 13 132 11 35	C 76S 87E21
102-50-10230	CRAIG B-1	55 17 55 132 10 11	C 76S 87E10
		55 18 19 132 10 14	C 76S 87E 3
102-50-10240	CRAIG B-1	55 17 36 132 10 26	C 76S 87E10
Clover Creek		55 18 2 132 13 3	C 76S 87E 8
102-50-10280	CRAIG B-1	55 19 23 132 9 24	C 75S 87E35
		55 19 26 132 9 42	C 75S 87E34
102-50-10280-0010	CRAIG B-1	55 19 27 132 10 22	C 75S 87E34
Monie Lake			
102-50-10350	CRAIG B-1	55 21 24 132 12 30	C 75S 87E21
		55 20 34 132 12 2	C 75S 87E28
102-50-10350-0010	CRAIG B-1	55 20 28 132 12 17	C 75S 87E28
102-50-10370	CRAIG B-1	55 22 16 132 14 14	C 75S 87E18
Spiral Creek		55 22 1 132 15 11	C 75S 87E18
102-50-10370-0010	CRAIG B-1	55 22 8 132 15 44	C 75S 86E13

Stream/Lake	Map Sheet	Lat./Long.	Legal
102-50-10400	CRAIG B-1	55 22 59 132 14 40	C 75S 87E 7
		55 22 50 132 15 7	C 75S 87E 7
102-50-10500	CRAIG B-1	55 23 44 132 15 19	C 75S 87E 6
		55 23 24 132 15 56	C 75S 86E 1
102-50-10600	CRAIG B-1	55 28 29 132 9 24	C 74S 87E11
		55 27 57 132 9 23	C 74S 87E11
102-60-10040	CRAIG B-3	55 21 46 132 44 31	C 75S 83E14
		55 21 58 132 45 25	C 75S 83E14
102-60-10050	CRAIG B-1	55 24 5 132 18 49	C 75S 86E 3
		55 22 7 132 18 22	C 75S 86E14
102-60-10050-0010	CRAIG B-1	55 23 30 132 18 50	C 75S 86E 3
102-60-10070	CRAIG B-1	55 23 57 132 19 32	C 75S 86E 3
		55 23 29 132 19 36	C 75S 86E 3
102-60-10080	CRAIG B-1	55 24 0 132 19 46	C 75S 86E 3
	CRAIG B-2	55 23 52 132 20 19	C 75S 86E 4
102-60-10090	CRAIG B-2	55 24 24 132 20 24	C 74S 86E33
		55 24 14 132 20 42	C 74S 86E33
102-60-10110	CRAIG B-2	55 20 53 132 21 24	C 75S 86E21
		55 20 32 132 20 41	C 75S 86E28
102-60-10140	CRAIG B-2	55 19 49 132 20 38	C 75S 86E33
	CRAIG B-1	55 19 31 132 19 28	C 75S 86E34
102-60-10160	CRAIG B-2	55 19 31 132 21 22	C 75S 86E33
Omar Creek		55 19 15 132 21 27	C 75S 86E33
102-60-10160-2002	CRAIG B-2	55 19 28 132 21 30	C 75S 86E33
		55 19 27 132 21 56	C 75S 86E32
102-60-10180	CRAIG B-2	55 20 41 132 22 20	C 75S 86E29
		55 20 19 132 24 2	C 75S 86E30
102-60-10200	CRAIG B-2	55 21 42 132 22 18	C 75S 86E17
		55 21 40 132 22 35	C 75S 86E17
102-60-10210	CRAIG B-2	55 21 49 132 22 22	C 75S 86E17
		55 21 11 132 24 11	C 75S 86E19
102-60-10240	CRAIG B-2	55 23 51 132 24 13	C 75S 86E 6
Old Tom Creek		55 22 17 132 25 33	C 75S 85E13

Stream/Lake	Map Sheet	Lat./Long.	Legal
102-60-10240-2004	CRAIG B-2	55 23 31 132 24 54	C 75S 85E 1
		55 23 20 132 25 46	C 75S 85E 1
102-60-10240-2004-0010	CRAIG B-2	55 23 15 132 26 2	C 75S 85E12
102-60-10300	CRAIG B-2	55 22 42 132 27 49	C 75S 85E10
		55 22 7 132 28 3	C 75S 85E15
102-60-10320	CRAIG B-2	55 21 14 132 29 5	C 75S 85E22
		55 21 46 132 28 4	C 75S 85E15
102-60-10330	CRAIG B-2	55 20 32 132 28 16	C 75S 85E27
		55 21 0 132 27 16	C 75S 85E23
102-60-10340	CRAIG B-2	55 20 1 132 28 2	C 75S 85E27
		55 19 56 132 26 50	C 75S 85E26
102-60-10360 Polk Creek	CRAIG B-2	55 19 0 132 27 36	C 75S 85E35
		55 18 37 132 27 2	C 76S 85E 2
102-60-10370 Rock Creek	CRAIG B-2	55 18 54 132 27 58	C 76S 85E 3
		55 17 52 132 28 5	C 76S 85E10
102-60-10380 Dog Salmon Creek	CRAIG B-2	55 20 53 132 30 9	C 75S 85E21
		55 18 38 132 32 32	C 76S 85E 6
102-60-10380-0010	CRAIG B-2	55 18 29 132 32 54	C 76S 85E 6
102-60-10390	CRAIG B-2	55 21 20 132 30 58	C 75S 85E20
		55 21 3 132 32 23	C 75S 85E19
102-60-10400	CRAIG B-2	55 21 51 132 31 19	C 75S 85E17
		55 21 49 132 32 44	C 75S 85E18
102-60-10420 Cabin Creek	CRAIG B-2	55 25 19 132 28 37	C 74S 85E27
		55 23 45 132 33 5	C 75S 85E 6
102-60-10420-0010	CRAIG B-2	55 25 10 132 30 15	C 74S 85E28
102-60-10440	CRAIG B-2	55 25 44 132 27 57	C 74S 85E27
		55 26 9 132 28 14	C 74S 85E22
102-60-10460	CRAIG B-2	55 25 47 132 26 33	C 74S 85E26
		55 26 35 132 27 4	C 74S 85E23
102-60-10480 Virginia Creek	CRAIG B-2	55 25 50 132 25 53	C 74S 85E25
		55 26 21 132 25 25	C 74S 85E24

Stream/Lake	Map Sheet	Lat./Long.	Legal
102-60-10500	CRAIG B-2	55 26 2 132 25 1 55 26 22 132 24 58	C 74S 85E24 C 74S 85E24
102-60-10530	CRAIG B-2	55 26 10 132 23 49 55 26 23 132 24 19	C 74S 86E19 C 74S 86E19
102-60-10560 Monument Creek	CRAIG B-2	55 26 14 132 23 38 55 26 40 132 23 44	C 74S 86E19 C 74S 86E19
102-60-10563	CRAIG B-2	55 26 56 132 21 50 55 26 54 132 22 12	C 74S 86E17 C 74S 86E17
102-60-10570	CRAIG B-1	55 26 33 132 17 21 55 26 47 132 17 34	C 74S 86E23 C 74S 86E23
102-60-10580	CRAIG B-2	55 28 24 132 23 40 55 27 33 132 23 49	C 74S 86E 7 C 74S 86E18
102-60-10580-2002 Hundred Thousand Creek	CRAIG B-2	55 28 9 132 23 41 55 27 37 132 24 43	C 74S 86E 7 C 74S 85E13
102-60-10600	CRAIG B-2	55 29 38 132 24 33 55 29 46 132 25 29	C 73S 86E31 C 73S 85E36
102-60-10620	CRAIG C-2	55 30 27 132 24 32 55 30 7 132 24 55	C 73S 86E30 C 73S 85E36
102-60-10640	CRAIG C-2	55 30 35 132 27 3 55 30 12 132 26 52	C 73S 85E26 C 73S 85E35
102-60-10650	CRAIG C-2 CRAIG B-2	55 30 5 132 28 6 55 29 42 132 28 23	C 73S 85E34 C 73S 85E34
102-60-10660	CRAIG B-2	55 29 39 132 30 6 55 28 31 132 28 47	C 73S 85E33 C 74S 85E 3
102-60-10660-2006	CRAIG B-2	55 28 57 132 29 41 55 28 37 132 29 52	C 74S 85E 4 C 74S 85E 4
102-60-10680 Kina Creek	CRAIG B-2	55 29 18 132 31 22 55 28 6 132 32 40	C 74S 85E 5 C 74S 85E 7
102-60-10680-0010 Kina Lake	CRAIG B-2	55 27 43 132 33 5	C 74S 85E 7
102-60-10690	CRAIG B-2	55 28 12 132 34 25 55 27 53 132 34 58	C 74S 84E12 C 74S 84E12
102-60-10700	CRAIG B-2	55 27 2 132 38 50 55 26 48 132 38 6	C 74S 84E16 C 74S 84E15

Stream/Lake	Map Sheet	Lat./Long.	Legal
102-60-10710	CRAIG B-2	55 25 41 132 39 19 55 25 45 132 38 55	C 74S 84E28 C 74S 84E28
102-60-10710-2006	CRAIG B-2	55 25 43 132 39 7 55 25 35 132 39 7	C 74S 84E28 C 74S 84E28
102-60-10720 Twelvemile Creek	CRAIG B-3	55 20 53 132 43 59 55 18 41 132 41 33	C 75S 83E24 C 76S 84E 6
102-60-10720-2013	CRAIG B-3	55 20 8 132 41 41 55 20 15 132 41 7	C 75S 84E30 C 75S 84E29
102-60-10730 Cave Creek	CRAIG B-3	55 21 23 132 44 15 55 19 29 132 44 39	C 75S 83E24 C 75S 83E35
102-60-10730-2008	CRAIG B-3	55 20 43 132 44 44 55 20 34 132 45 52	C 75S 83E23 C 75S 83E26
102-60-10760	CRAIG B-3	55 22 48 132 43 52 55 22 43 132 44 36	C 75S 83E12 C 75S 83E11
102-60-10780	CRAIG B-3	55 23 32 132 42 43 55 23 40 132 43 38	C 75S 84E 6 C 75S 83E 1
102-60-10800 Indian Creek	CRAIG B-3	55 27 27 132 41 29 55 25 29 132 44 53	C 74S 84E18 C 74S 83E26
102-60-10800-2017	CRAIG B-3	55 26 13 132 43 15 55 26 0 132 42 57	C 74S 83E24 C 74S 83E 0
102-60-10800-2021	CRAIG B-3	55 26 0 132 43 51 55 25 43 132 43 46	C 74S 83E24 C 74S 83E25
102-60-10820 Harris River	CRAIG B-3 CRAIG C-3	55 27 51 132 41 52 55 31 24 132 51 44	C 74S 84E 7 C 73S 83E19
102-60-10820-2006	CRAIG B-3	55 27 24 132 47 30 55 27 46 132 47 40	C 74S 83E15 C 74S 83E 9
102-60-10820-2010	CRAIG B-3	55 27 19 132 49 12 55 27 38 132 49 25	C 74S 83E17 C 74S 83E17
102-60-10820-2013	CRAIG B-3	55 27 14 132 49 43 55 26 10 132 50 31	C 74S 83E17 C 74S 83E20
102-60-10820-2015	CRAIG B-3	55 27 22 132 50 47 55 27 0 132 51 21	C 74S 83E18 C 74S 83E18
102-60-10820-2015-3002	CRAIG B-3	55 27 20 132 50 51 55 27 12 132 51 53	C 74S 83E18 C 74S 83E18

Stream/Lake	Map Sheet	Lat./Long.	Legal
102-60-10820-2024	CRAIG C-3	55 30 6 132 50 21 55 30 31 132 49 27	C 73S 83E32 C 73S 83E29
102-60-10820-2027	CRAIG C-3	55 30 37 132 51 6 55 30 21 132 51 47	C 73S 83E30 C 73S 83E30
102-60-10822-2018	CRAIG B-3	55 29 1 132 50 13 55 29 8 132 49 14	C 74S 83E 5 C 74S 83E 5
102-60-10822-2020	CRAIG B-3	55 29 23 132 49 52 55 29 34 132 49 31	C 74S 83E 5 C 73S 83E32
102-60-10840 Maybeso Creek	CRAIG B-3 CRAIG C-3	55 29 16 132 40 0 55 30 20 132 46 41	C 74S 84E 5 C 73S 83E27
102-60-10850	CRAIG C-2	55 31 15 132 34 29 55 31 25 132 34 39	C 73S 84E24 C 73S 84E24
102-60-10860	CRAIG C-2	55 32 16 132 32 59 55 32 18 132 33 23	C 73S 85E18 C 73S 85E18
102-60-10865	CRAIG C-2	55 33 12 132 32 9 55 33 22 132 32 27	C 73S 85E 8 C 73S 85E 7
102-60-10865-0010	CRAIG C-2	55 33 28 132 32 27	C 73S 85E 7
102-60-10870 Karta River	CRAIG C-2	55 33 36 132 34 35 55 34 30 132 38 28	C 73S 84E12 C 73S 84E 4
102-60-10870-0010 Karta Lake	CRAIG C-2	55 33 42 132 37 45	C 73S 84E10
102-60-10870-0020 Salmon Creek	CRAIG C-2	55 34 31 132 39 35	C 73S 84E 4
102-60-10870-2012	CRAIG C-2	55 34 31 132 38 27 55 35 1 132 37 29	C 73S 84E 4 C 72S 83E36
102-60-10870-2012-0010	CRAIG C-2	55 35 13 132 37 24	C 72S 83E36
102-60-10870-2015	CRAIG C-3	55 33 58 132 40 34 55 33 37 132 40 37	C 73S 84E 5 C 73S 84E 8
102-60-10870-2015-3002	CRAIG C-3	55 33 49 132 40 42 55 33 40 132 40 59	C 73S 84E 5 C 73S 84E 8
102-60-10870-2020	CRAIG C-3	55 34 50 132 41 58 55 35 1 132 42 23	C 72S 83E33 C 72S 83E32

Stream/Lake	Map Sheet	Lat./Long.	Legal
102-60-10870-2021 McGilvery Creek	CRAIG C-3	55 34 12 132 42 28 55 31 41 132 47 11	C 73S 84E 6 C 73S 83E22
102-60-10870-2021-3003	CRAIG C-3	55 33 37 132 43 9 55 33 2 132 42 48	C 73S 83E12 C 73S 84E 7
102-60-10870-2022	CRAIG C-3	55 34 35 132 42 21 55 34 35 132 48 4	C 73S 84E 6 C 72S 82E35
102-60-10930 Paul Young Creek	CRAIG C-2	55 35 29 132 34 39 55 36 0 132 37 46	C 72S 84E29 C 72S 83E25
102-60-10950	CRAIG C-2	55 37 29 132 33 31 55 39 34 132 36 31	C 72S 84E17 C 72S 83E 1
102-60-10950-0010 Number Three, Lake	CRAIG C-2	55 38 18 132 34 36	C 72S 84E 8
102-60-10950-2006	CRAIG C-2	55 38 22 132 34 45 55 39 41 132 35 0	C 72S 84E 7 C 72S 84E 6
102-60-10960	CRAIG C-2	55 36 18 132 30 34 55 37 12 132 29 56	C 72S 84E27 C 72S 84E14
102-60-10970 Poor Man Creek	CRAIG C-2	55 33 6 132 25 59 55 33 34 132 26 42	C 73S 85E12 C 73S 85E11
102-60-10980	CRAIG C-2	55 32 31 132 24 51 55 33 7 132 24 58	C 73S 85E13 C 73S 85E12
102-60-10990 Linkum Creek	CRAIG C-2	55 32 23 132 23 56 55 32 47 132 23 46	C 73S 86E18 C 73S 86E18
102-60-11000	CRAIG C-2	55 32 5 132 23 11 55 32 28 132 22 30	C 73S 86E17 C 73S 86E17
102-70-10030	CRAIG B-1	55 29 14 132 9 52 55 29 11 132 10 22	C 74S 87E 3 C 74S 87E 3
102-70-10040	CRAIG B-1	55 29 39 132 10 16 55 29 47 132 11 15	C 73S 87E34 C 73S 87E33
102-70-10050	CRAIG C-1	55 30 37 132 11 23 55 30 22 132 11 57	C 73S 87E28 C 73S 87E23
102-70-10070	CRAIG C-1	55 31 19 132 13 45 55 30 57 132 13 38	C 73S 87E20 C 73S 87E29
102-70-10090	CRAIG C-1	55 31 23 132 14 21 55 30 58 132 15 5	C 73S 87E19 C 73S 87E30

Stream/Lake	Map Sheet	Lat./Long.	Legal
102-70-10110	CRAIG C-1	55 32 11 132 16 54	C 73S 86E13
		55 31 45 132 16 39	C 73S 86E24
102-70-10130	CRAIG C-1	55 31 43 132 18 12	C 73S 86E23
		55 31 28 132 18 36	C 73S 86E23
102-70-10150	CRAIG C-1	55 32 53 132 18 4	C 73S 86E11
		55 32 51 132 18 48	C 73S 86E15
102-70-10170	CRAIG C-1	55 33 5 132 18 8	C 73S 86E11
		55 33 23 132 18 34	C 73S 86E11
102-70-10260	CRAIG C-2	55 35 49 132 20 23	C 72S 85E26
		55 35 24 132 20 21	C 72S 85E35
102-70-10280	CRAIG C-2	55 35 40 132 21 30	C 72S 85E27
		55 35 17 132 22 3	C 72S 85E34
102-70-10300	CRAIG C-2	55 37 2 132 20 46	C 72S 85E23
		55 36 53 132 21 25	C 72S 85E22
102-70-10310	CRAIG C-2	55 37 18 132 20 56	C 72S 85E14
		55 37 15 132 21 19	C 72S 85E15
102-70-10320	CRAIG C-2	55 38 15 132 21 22	C 72S 85E10
		55 38 4 132 22 6	C 72S 85E10
102-70-10340	CRAIG C-2	55 39 36 132 24 55	C 72S 85E 5
		55 39 20 132 24 32	C 72S 85E 5
102-70-10360	CRAIG C-2	55 38 39 132 24 59	C 72S 85E 8
		55 38 22 132 24 35	C 72S 85E 8
102-70-10380	CRAIG C-2	55 37 36 132 25 18	C 72S 85E17
		55 37 27 132 24 31	C 72S 85E17
102-70-10400	CRAIG C-2	55 36 58 132 26 55	C 72S 85E19
		55 36 38 132 26 12	C 72S 85E19
102-70-10410	CRAIG C-2	55 36 35 132 27 7	C 72S 84E24
		55 35 6 132 26 31	C 72S 85E31
102-70-10410-2002	CRAIG C-2	55 36 22 132 27 13	C 72S 84E24
		55 36 4 132 27 49	C 72S 84E25
102-70-10430	CRAIG C-2	55 37 9 132 27 33	C 72S 84E24
		55 37 24 132 27 59	C 72S 84E13
102-70-10460	CRAIG C-2	55 39 26 132 26 57	C 72S 85E 6
		55 39 21 132 27 19	C 72S 84E 1

Stream/Lake	Map Sheet	Lat./Long.	Legal
102-70-10470	CRAIG C-2	55 39 33 132 27 50 55 39 11 132 28 2	C 72S 84E 1 C 72S 84E 1
102-70-10490	CRAIG C-2	55 38 43 132 28 51 55 38 26 132 28 41	C 72S 84E11 C 72S 84E11
102-70-10510	CRAIG C-2	55 38 16 132 29 4 55 37 49 132 29 29	C 72S 84E11 C 72S 84E14
102-70-10530	CRAIG C-2	55 38 47 132 29 27 55 38 26 132 29 47	C 72S 84E11 C 72S 84E11
102-70-10550	CRAIG C-2	55 40 9 132 31 48 55 39 28 132 31 34	C 71S 84E33 C 72S 84E 3
102-70-10550-0010 Setter Lake	CRAIG C-2	55 39 7 132 31 11	C 72S 84E 3
102-70-10580 Thorne River	CRAIG C-2 CRAIG D-3	55 41 50 132 35 27 55 47 51 132 49 22	C 71S 84E19 C 70S 82E15
102-70-10580-0020	CRAIG D-3	55 45 27 132 45 14	C 70S 83E31
102-70-10580-0030 Thorne Lake	CRAIG D-3	55 46 8 132 46 12	C 70S 82E25
102-70-10580-0040	CRAIG D-3	55 47 46 132 48 44	C 70S 82E15
102-70-10580-0050	CRAIG D-3	55 48 3 132 49 43	C 70S 82E15
102-70-10580-2006 Lava Creek	CRAIG C-2	55 42 26 132 36 23 55 43 42 132 34 31	C 71S 83E13 C 71S 84E 8
102-70-10580-2008 Falls Creek	CRAIG C-2	55 42 32 132 36 48 55 43 8 132 37 6	C 71S 83E13 C 71S 83E13
102-70-10580-2017	CRAIG C-2	55 41 16 132 38 10 55 38 16 132 37 0	C 71S 83E26 C 72S 83E12
102-70-10580-2017-0010 Angel Lake	CRAIG C-2	55 40 17 132 38 8	C 71S 83E35
102-70-10580-2017-3010	CRAIG C-2 CRAIG C-3	55 40 37 132 38 21 55 39 26 132 40 20	C 71S 83E35 C 72S 83E 3
102-70-10580-2017-3010-0010	CRAIG C-3	55 39 12 132 40 24	C 72S 83E 3

Stream/Lake	Map Sheet	Lat./Long.	Legal
102-70-10580-2017-3010-4018	CRAIG C-3	55 39 6 132 40 38 55 38 28 132 41 29	C 72S 83E 3 C 72S 83E 9
102-70-10580-2023	CRAIG C-3	55 41 47 132 40 53 55 37 38 132 46 51	C 71S 83E21 C 72S 82E13
102-70-10580-2023-3011	CRAIG C-3	55 41 19 132 43 11 55 40 46 132 43 31	C 71S 83E29 C 71S 83E29
102-70-10580-2026	CRAIG C-3 CRAIG D-2	55 42 1 132 41 15 55 47 27 132 39 37	C 71S 83E21 C 70S 83E22
102-70-10580-2026-0010	CRAIG C-3	55 44 57 132 42 29	C 71S 83E 5
102-70-10580-2026-3005	CRAIG C-3	55 42 44 132 41 53 55 43 47 132 42 48	C 71S 83E16 C 71S 83E 8
102-70-10580-2026-3005-0010	CRAIG C-3	55 43 51 132 42 58	C 71S 83E 8
102-70-10580-2026-3025	CRAIG D-3	55 46 15 132 41 24 55 50 14 132 43 37	C 70S 83E28 C 69S 83E32
102-70-10580-2026-3025-4008	CRAIG D-3	55 48 16 132 42 36 55 48 25 132 42 33	C 70S 83E17 C 70S 83E17
102-70-10580-2026-3025-4015	CRAIG D-3	55 49 30 132 43 41 55 49 36 132 43 51	C 70S 83E 5 C 70S 83E 5
102-70-10580-2026-3025-4017	CRAIG D-3	55 49 48 132 43 40 55 50 6 132 44 1	C 70S 83E 5 C 70S 83E 6
102-70-10580-2027	CRAIG C-3	55 42 16 132 42 1 55 42 5 132 43 39	C 71S 83E21 C 71S 83E20
102-70-10580-2031	CRAIG C-3	55 42 56 132 42 47 55 38 47 132 49 3	C 71S 83E17 C 72S 82E10
102-70-10580-2035	CRAIG C-3	55 43 32 132 44 9 55 43 56 132 49 53	C 71S 83E 7 C 71S 82E10
102-70-10580-2035-0010	CRAIG C-3	55 44 12 132 49 53	C 71S 82E 3
102-70-10580-2035-3006	CRAIG C-3	55 43 29 132 45 31 55 43 47 132 46 8	C 71S 82E12 C 71S 82E12
102-70-10580-2035-3013	CRAIG C-3	55 43 17 132 48 53 55 41 38 132 51 30	C 71S 82E10 C 71S 82E21

Stream/Lake	Map Sheet	Lat./Long.	Legal
102-70-10580-2035-3013-0010	CRAIG C-3	55 42 18 132 50 11	C 71S 82E21
102-70-10580-2035-3013-0020 Control Lake	CRAIG C-3	55 41 34 132 51 55	C 71S 82E20
102-70-10580-2035-3013-4011	CRAIG C-3	55 41 55 132 51 5 55 41 42 132 50 9	C 71S 82E21 C 71S 82E21
102-70-10580-2035-3013-4012	CRAIG C-3	55 41 40 132 51 30 55 42 15 132 51 43	C 71S 82E21 C 71S 82E20
102-70-10580-2042	CRAIG D-3 CRAIG C-3	55 45 15 132 45 2 55 44 44 132 43 26	C 70S 83E31 C 71S 83E 5
102-70-10580-2042-0010	CRAIG D-3	55 45 9 132 44 38	C 70S 83E31
102-70-10580-2058	CRAIG D-3	55 47 33 132 48 30 55 48 49 132 46 13	C 70S 82E22 C 70S 82E12
102-70-10580-2058-3002	CRAIG D-3	55 47 34 132 47 58 55 47 4 132 46 52	C 70S 82E23 C 70S 82E24
102-70-10580-2062	CRAIG D-3	55 47 52 132 48 50 55 48 31 132 50 1	C 70S 82E15 C 70S 82E10
102-70-10700 Deer Creek	CRAIG C-2	55 41 8 132 31 3 55 41 32 132 31 17	C 71S 84E27 C 71S 84E22
102-70-10720	CRAIG C-2	55 40 37 132 29 20 55 40 56 132 29 40	C 71S 84E35 C 71S 84E26
102-70-10720-2007	CRAIG C-2	55 40 41 132 29 27 55 40 39 132 29 38	C 71S 84E26 C 71S 84E35
102-70-10740	CRAIG C-2	55 42 44 132 29 6 55 42 58 132 29 26	C 71S 84E14 C 71S 84E14
102-70-10745	CRAIG C-2	55 44 31 132 28 47 55 44 24 132 29 14	C 71S 84E 2 C 71S 84E 2
102-70-10760 Slide Creek	CRAIG D-2	55 45 16 132 29 25 55 45 15 132 30 11	C 70S 84E35 C 70S 84E34
102-70-10800	CRAIG D-2	55 45 49 132 29 22 55 46 9 132 30 4	C 70S 84E35 C 70S 84E26
102-80-10050 Meyers Stream	CRAIG C-1	55 44 20 132 14 53 55 43 45 132 14 1	C 71S 86E 5 C 71S 86E 9

Stream/Lake	Map Sheet	Lat./Long.	Legal
102-70-10580-2017-3010-4013	CRAIG C-3	55 39 6 132 40 38	C 72S 83E 3
		55 38 28 132 41 29	C 72S 83E 9
102-70-10580-2023	CRAIG C-3	55 41 47 132 40 53	C 71S 83E21
		55 37 38 132 46 51	C 72S 82E13
102-70-10580-2023-3011	CRAIG C-3	55 41 19 132 43 11	C 71S 83E29
		55 40 46 132 43 31	C 71S 83E29
102-70-10580-2026	CRAIG C-3	55 42 1 132 41 15	C 71S 83E21
	CRAIG D-2	55 47 27 132 39 37	C 70S 83E22
102-70-10580-2026-0010	CRAIG C-3	55 44 57 132 42 29	C 71S 83E 5
102-70-10580-2026-3005	CRAIG C-3	55 42 44 132 41 53	C 71S 83E16
		55 43 47 132 42 48	C 71S 83E 8
102-70-10580-2026-3005-0010	CRAIG C-3	55 43 51 132 42 58	C 71S 83E 8
102-70-10580-2026-3025	CRAIG D-3	55 46 15 132 41 24	C 70S 83E28
		55 50 14 132 43 37	C 69S 83E32
102-70-10580-2026-3025-4008	CRAIG D-3	55 48 16 132 42 36	C 70S 83E17
		55 48 25 132 42 33	C 70S 83E17
102-70-10580-2026-3025-4015	CRAIG D-3	55 49 30 132 43 41	C 70S 83E 5
		55 49 36 132 43 51	C 70S 83E 5
102-70-10580-2026-3025-4017	CRAIG D-3	55 49 48 132 43 40	C 70S 83E 5
		55 50 6 132 44 1	C 70S 83E 6
102-70-10580-2027	CRAIG C-3	55 42 16 132 42 1	C 71S 83E21
		55 42 5 132 43 39	C 71S 83E20
102-70-10580-2031	CRAIG C-3	55 42 56 132 42 47	C 71S 83E17
		55 38 47 132 49 3	C 72S 82E10
102-70-10580-2035	CRAIG C-3	55 43 32 132 44 9	C 71S 83E 7
		55 43 56 132 49 53	C 71S 82E10
102-70-10580-2035-0010	CRAIG C-3	55 44 12 132 49 53	C 71S 82E 3
102-70-10580-2035-3006	CRAIG C-3	55 43 29 132 45 31	C 71S 82E12
		55 43 47 132 46 8	C 71S 82E12
102-70-10580-2035-3013	CRAIG C-3	55 43 17 132 48 53	C 71S 82E10
		55 41 38 132 51 30	C 71S 82E21

Stream/Lake	Map Sheet	Lat./Long.	Legal
102-70-10580-2035-3013-0010	CRAIG C-3	55 42 18 132 50 11	C 71S 82E21
102-70-10580-2035-3013-0020 Control Lake	CRAIG C-3	55 41 34 132 51 55	C 71S 82E20
102-70-10580-2035-3013-4011	CRAIG C-3	55 41 55 132 51 5 55 41 42 132 50 9	C 71S 82E21 C 71S 82E21
102-70-10580-2035-3013-4012	CRAIG C-3	55 41 40 132 51 30 55 42 15 132 51 43	C 71S 82E21 C 71S 82E20
102-70-10580-2042	CRAIG D-3 CRAIG C-3	55 45 15 132 45 2 55 44 44 132 43 26	C 70S 83E31 C 71S 83E 5
102-70-10580-2042-0010	CRAIG D-3	55 45 9 132 44 38	C 70S 83E31
102-70-10580-2058	CRAIG D-3	55 47 33 132 48 30 55 48 49 132 46 13	C 70S 82E22 C 70S 82E12
102-70-10580-2058-3002	CRAIG D-3	55 47 34 132 47 58 55 47 4 132 46 52	C 70S 82E23 C 70S 82E24
102-70-10580-2062	CRAIG D-3	55 47 52 132 48 50 55 48 31 132 50 1	C 70S 82E15 C 70S 82E10
102-70-10700 Deer Creek	CRAIG C-2	55 41 8 132 31 3 55 41 32 132 31 17	C 71S 84E27 C 71S 84E22
102-70-10720	CRAIG C-2	55 40 37 132 29 20 55 40 56 132 29 40	C 71S 84E35 C 71S 84E26
102-70-10720-2007	CRAIG C-2	55 40 41 132 29 27 55 40 39 132 29 38	C 71S 84E26 C 71S 84E35
102-70-10740	CRAIG C-2	55 42 44 132 29 6 55 42 58 132 29 26	C 71S 84E14 C 71S 84E14
102-70-10745	CRAIG C-2	55 44 31 132 28 47 55 44 24 132 29 14	C 71S 84E 2 C 71S 84E 2
102-70-10760 Slide Creek	CRAIG D-2	55 45 16 132 29 25 55 45 15 132 30 11	C 70S 84E35 C 70S 84E34
102-70-10800	CRAIG D-2	55 45 49 132 29 22 55 46 9 132 30 4	C 70S 84E35 C 70S 84E26
102-80-10050 Meyers Stream	CRAIG C-1	55 44 20 132 14 53 55 43 45 132 14 1	C 71S 86E 5 C 71S 86E 9

Stream/Lake	Map Sheet	Lat./Long.	Legal
102-80-10070	CRAIG C-1	55 42 8 132 13 20	C 71S 86E21
		55 42 27 132 13 6	C 71S 86E15
102-80-10070-0010	CRAIG C-1	55 42 57 132 13 27	C 71S 86E16
102-80-10100	CRAIG C-1	55 41 24 132 13 8	C 71S 86E27
		55 41 13 132 12 13	C 71S 86E27
102-80-10130	CRAIG C-1	55 39 6 132 12 0	C 72S 86E 3
		55 39 5 132 10 22	C 72S 86E 2
102-80-10170	CRAIG C-1	55 37 8 132 11 32	C 72S 86E23
		55 37 3 132 9 43	C 72S 86E24
102-80-10170-2003	CRAIG C-1	55 37 12 132 11 3	C 72S 86E14
		55 37 54 132 10 0	C 72S 86E13
102-80-10190	CRAIG C-1	55 35 52 132 11 16	C 72S 86E26
		55 35 49 132 10 36	C 72S 86E26
102-80-10195	CRAIG C-1	55 34 57 132 9 59	C 72S 86E36
		55 35 6 132 9 43	C 72S 86E36
102-80-10200	CRAIG C-1	55 34 7 132 9 5	C 73S 87E 2
		55 34 32 132 8 45	C 73S 87E 2
102-80-10210	CRAIG C-1	55 33 28 132 7 49	C 73S 87E12
		55 33 51 132 7 41	C 73S 87E 1
102-80-10240	CRAIG C-1	55 32 36 132 4 47	C 73S 88E17
		55 33 6 132 4 26	C 73S 88E 8
103-11-10010	DIXON ENTRANCE D-2	54 54 33 132 30 47	C 80S 86E30
		54 54 50 132 30 6	C 80S 86E19
103-11-10020	DIXON ENTRANCE D-2	54 54 20 132 28 47	C 80S 86E29
		54 54 46 132 29 4	C 80S 86E20
103-11-10050	DIXON ENTRANCE D-2	54 55 25 132 26 3	C 80S 86E22
		54 55 52 132 26 16	C 80S 86E15
103-11-10080	DIXON ENTRANCE D-2	54 53 39 132 20 30	C 80S 87E32
		54 54 11 132 20 4	C 80S 87E29
103-11-10090	DIXON ENTRANCE D-1	54 54 42 132 19 47	C 80S 87E20
		54 54 47 132 19 55	C 80S 87E20
103-11-10110	DIXON ENTRANCE D-1	54 54 45 132 19 22	C 80S 87E20
		54 55 36 132 18 54	C 80S 87E16

Stream/Lake	Map Sheet	Lat./Long.	Legal
103-11-10130	DIXON ENTRANCE D-1	54 54 19 132 18 12	C 80S 87E28
		54 54 39 132 17 47	C 80S 87E27
103-11-10130-0010	DIXON ENTRANCE D-1	54 55 8 132 17 21	C 80S 87E22
103-11-10150	DIXON ENTRANCE D-1	54 53 43 132 17 38	C 80S 87E34
		54 54 6 132 16 56	C 80S 87E27
103-11-10190	DIXON ENTRANCE D-1	54 52 8 132 17 27	C 81S 88E 5
		54 51 18 132 11 41	C 81S 88E12
103-11-10190-0010 Hessa Lake	DIXON ENTRANCE D-1	54 52 54 132 13 43	C 81S 88E 2
103-11-10190-0020	DIXON ENTRANCE D-1	54 51 54 132 11 17	C 81S 88E12
103-11-10190-2004	DIXON ENTRANCE D-1	54 51 59 132 16 29	C 81S 88E 9
		54 51 23 132 15 30	C 81S 88E10
103-11-10190-2004-0010	DIXON ENTRANCE D-1	54 51 16 132 15 27	C 81S 88E10
103-11-10190-2011	DIXON ENTRANCE D-1	54 52 23 132 11 24	C 81S 88E 1
		54 52 36 132 11 35	C 81S 88E 1
103-11-10190-2013	DIXON ENTRANCE D-1	54 52 22 132 11 12	C 81S 88E 1
		54 53 15 132 11 16	C 80S 88E32
103-11-10190-2015	DIXON ENTRANCE D-1	54 51 56 132 10 58	C 81S 89E 7
		54 52 39 132 9 49	C 81S 89E 6
103-11-10190-2015-0010	DIXON ENTRANCE D-1	54 52 48 132 9 15	C 81S 89E 5
103-11-10190-2015-3002	DIXON ENTRANCE D-1	54 52 7 132 10 30	C 81S 89E 6
		54 52 8 132 9 12	C 81S 89E 5
103-11-10200	DIXON ENTRANCE D-1	54 51 13 132 17 31	C 81S 88E17
		54 50 56 132 16 40	C 81S 88E16
103-11-10250	DIXON ENTRANCE D-1	54 49 25 132 14 45	C 81S 88E27
		54 51 7 132 13 11	C 81S 88E14
103-11-10250-0010	DIXON ENTRANCE D-1	54 50 8 132 14 7	C 81S 88E22
103-11-10270	DIXON ENTRANCE D-1	54 49 0 132 14 15	C 81S 88E27
		54 49 1 132 12 15	C 81S 88E25

Stream/Lake	Map Sheet	Lat./Long.	Legal
103-11-10270-2003	DIXON ENTRANCE D-1	54 49 18 132 13 29 54 49 57 132 13 2	C 81S 88E26 C 81S 88E23
103-11-10290	DIXON ENTRANCE D-1	54 48 2 132 13 34 54 47 54 132 12 58	C 81S 88E35 C 81S 88E35
103-11-10310	DIXON ENTRANCE D-1	54 47 30 132 13 44 54 47 9 132 13 24	C 82S 88E 2 C 82S 88E 2
103-11-10310-0020	DIXON ENTRANCE D-1	54 46 48 132 13 12	C 82S 88E11
103-11-10320	DIXON ENTRANCE D-1	54 47 32 132 14 40 54 47 6 132 14 54	C 82S 88E 3 C 82S 88E 3
103-11-10350	DIXON ENTRANCE C-3	54 42 18 132 43 16 54 43 32 132 46 24	C 83S 85E 4 C 82S 85E30
103-11-10380	DIXON ENTRANCE C-1	54 43 51 132 18 0 54 44 10 132 17 40	C 82S 88E29 C 82S 88E29
103-11-10390	DIXON ENTRANCE C-3	54 44 1 132 43 36 54 43 48 132 44 51	C 82S 85E28 C 82S 85E29
103-11-10400	DIXON ENTRANCE C-3	54 44 26 132 45 19 54 44 9 132 45 50	C 82S 85E20 C 82S 85E30
103-11-10410	DIXON ENTRANCE C-3	54 44 54 132 46 28 54 44 49 132 47 7	C 82S 85E19 C 82S 84E24
103-11-10420	DIXON ENTRANCE C-3	54 44 54 132 46 12 54 45 0 132 46 24	C 82S 85E19 C 82S 85E19
103-11-10430	DIXON ENTRANCE C-3	54 45 0 132 45 9 54 45 0 132 45 20	C 82S 85E20 C 82S 85E20
103-11-10470	DIXON ENTRANCE D-2	54 47 30 132 37 45 54 47 34 132 40 0	C 82S 86E 6 C 82S 85E 2
103-11-10480	DIXON ENTRANCE D-2	54 46 17 132 36 45 54 46 34 132 38 44	C 82S 86E 7 C 82S 85E12
103-11-10510	DIXON ENTRANCE D-3	54 51 24 132 43 38 54 52 7 132 44 7	C 81S 85E 9 C 81S 85E 5
103-15-10050	DIXON ENTRANCE D-2	54 57 21 132 25 41 54 57 40 132 26 13	C 80S 86E 3 C 80S 86E 3
103-15-10070	DIXON ENTRANCE D-2	54 57 38 132 25 37 54 57 51 132 26 3	C 80S 86E 3 C 80S 86E 3

Stream/Lake	Map Sheet	Lat./Long.	Legal
103-15-10100	DIXON ENTRANCE D-2 CRAIG A-2	54 59 46 132 25 52 55 0 14 132 26 3	C 79S 86E27 C 79S 86E22
103-15-10100-2001	DIXON ENTRANCE D-2	54 59 49 132 25 56 55 0 0 132 26 51	C 79S 86E27 C 79S 86E21
103-15-10130	CRAIG A-2	55 0 36 132 25 8 55 1 7 132 25 55	C 79S 86E23 C 79S 86E15
103-15-10140	CRAIG A-2	55 2 37 132 25 5 55 2 32 132 25 48	C 79S 86E 2 C 79S 86E 3
103-15-10160	CRAIG A-2	55 4 52 132 24 6 55 5 1 132 24 46	C 78S 86E26 C 78S 86E26
103-15-10170	CRAIG A-2	55 5 0 132 23 56 55 5 47 132 24 7	C 78S 86E26 C 78S 86E23
103-15-10230	CRAIG A-2	55 5 12 132 22 57 55 7 15 132 23 6	C 78S 86E24 C 78S 86E12
103-15-10240	CRAIG A-2	55 4 0 132 23 34 55 3 53 132 23 20	C 78S 86E36 C 78S 86E36
103-15-10250	CRAIG A-2	55 3 19 132 23 50 55 3 11 132 23 35	C 79S 86E 2 C 79S 86E 1
103-15-10260	CRAIG A-2	55 2 33 132 24 11 55 2 27 132 23 44	C 79S 86E 2 C 79S 86E12
103-15-10270	CRAIG A-2	55 0 53 132 23 26 55 2 53 132 20 32	C 79S 86E13 C 79S 87E 5
103-15-10270-0010 Klakas Lake	CRAIG A-2	55 1 35 132 21 51	C 79S 87E18
103-15-10300	DIXON ENTRANCE D-2	54 59 55 132 24 3 55 0 0 132 23 58	C 79S 86E23 C 79S 86E23
103-15-10330	DIXON ENTRANCE D-2	54 59 41 132 24 11 54 59 35 132 23 31	C 79S 86E26 C 79S 86E25
103-15-10360	DIXON ENTRANCE D-2	54 56 41 132 21 53 54 57 52 132 20 45	C 80S 87E 7 C 80S 87E 5
103-15-10360-2003	DIXON ENTRANCE D-2	54 57 7 132 21 47 54 57 46 132 22 21	C 80S 87E 7 C 80S 86E 1
103-15-10390	DIXON ENTRANCE D-2 DIXON ENTRANCE D-1	54 55 42 132 21 25 54 56 35 132 19 27	C 80S 87E18 C 80S 87E 8

Stream/Lake	Map Sheet	Lat./Long.	Legal
103-21-10050	CRAIG A-2	55 8 11 132 31 37	C 78S 85E 1
		55 8 30 132 31 42	C 78S 85E 1
103-21-10080	CRAIG A-2	55 8 49 132 27 30	C 77S 86E33
		55 10 29 132 27 16	C 77S 86E21
103-21-10080-2002	CRAIG A-2	55 9 7 132 27 7	C 77S 86E33
		55 8 28 132 26 3	C 78S 86E 3
103-21-10080-2005	CRAIG A-2	55 9 48 132 27 6	C 77S 86E28
		55 12 0 132 28 59	C 77S 86E17
103-21-10080-2005-0010	CRAIG A-2	55 10 25 132 28 23	C 77S 86E20
103-21-10080-2006	CRAIG A-2	55 10 7 132 27 1	C 77S 86E28
		55 10 13 132 26 41	C 77S 86E27
103-21-10120	CRAIG A-2	55 8 37 132 27 21	C 77S 86E33
		55 8 26 132 27 12	C 78S 86E 4
103-21-10140	CRAIG A-2	55 7 41 132 29 45	C 78S 86E 8
		55 7 24 132 29 37	C 78S 86E 8
103-21-10150	CRAIG A-2	55 7 43 132 30 34	C 78S 86E 6
		55 7 26 132 30 23	C 78S 86E 7
103-21-10160	CRAIG A-2	55 6 1 132 31 50	C 78S 85E13
		55 5 42 132 30 47	C 78S 86E19
103-21-10170	CRAIG A-2	55 3 51 132 31 59	C 78S 85E36
		55 4 0 132 32 2	C 78S 85E36
103-21-10175	CRAIG A-2	55 3 35 132 30 0	C 78S 86E31
		55 3 46 132 30 10	C 78S 86E31
103-21-10180	CRAIG A-2	55 5 9 132 29 4	C 78S 86E20
		55 5 55 132 28 46	C 78S 86E20
103-21-10180-0010	CRAIG A-2	55 6 8 132 28 46	C 78S 86E17
103-21-10220	CRAIG A-2	55 5 0 132 28 26	C 78S 86E29
		55 5 29 132 28 5	C 78S 86E21
103-21-10250	CRAIG A-2	55 3 15 132 28 28	C 79S 86E 5
		55 3 35 132 27 28	C 78S 86E33
103-21-10280	CRAIG A-2	55 1 27 132 32 47	C 79S 85E13
		55 1 35 132 31 22	C 79S 85E13

Stream/Lake	Map Sheet	Lat./Long.	Legal
103-21-10280-2008	CRAIG A-2	55 1 30 132 31 57	C 79S 85E13
		55 1 13 132 31 38	C 79S 35E13
103-21-10310	DIXON ENTRANCE D-2	54 59 17 132 32 16	C 79S 85E25
		54 59 42 132 31 41	C 79S 85E25
103-21-10320	DIXON ENTRANCE D-2	54 56 37 132 34 13	C 80S 85E11
		54 56 56 132 33 54	C 80S 85E11
103-21-10330	DIXON ENTRANCE D-2	54 57 1 132 32 17	C 80S 85E12
		54 56 46 132 31 58	C 80S 85E12
103-21-10335	DIXON ENTRANCE D-2	54 57 47 132 31 1	C 80S 86E 6
		54 57 57 132 30 58	C 80S 86E 6
103-21-10340	CRAIG A-2	55 0 0 132 29 17	C 79S 86E20
		55 1 16 132 28 24	C 79S 86E17
103-21-10350	DIXON ENTRANCE D-2	54 59 33 132 27 55	C 79S 86E28
		55 0 0 132 27 43	C 79S 86E21
103-21-10370	DIXON ENTRANCE D-2	54 56 25 132 28 9	C 80S 86E16
		54 56 19 132 27 37	C 80S 86E16
103-21-10390	DIXON ENTRANCE D-2	54 56 19 132 28 19	C 80S 86E16
		54 55 45 132 28 16	C 80S 86E16
103-21-10390-0010	DIXON ENTRANCE D-2	54 55 35 132 28 20	C 80S 86E17
103-21-10420	DIXON ENTRANCE D-3	54 53 49 132 40 21	C 80S 85E31
		54 53 44 132 40 28	C 80S 84E36
103-21-10420-0010	DIXON ENTRANCE D-3	54 53 33 132 40 50	C 80S 84E36
103-21-10480	DIXON ENTRANCE D-3	54 54 30 132 43 48	C 80S 84E27
		54 54 6 132 43 20	C 80S 84E26
103-21-10510	CRAIG A-3	55 0 40 132 45 1	C 79S 84E21
		55 0 58 132 45 42	C 79S 84E16
103-21-10540	CRAIG A-3	55 1 26 132 42 42	C 79S 84E14
		55 2 12 132 42 38	C 79S 84E11
103-21-10560	CRAIG A-3	55 1 56 132 42 0	C 79S 84E11
		55 3 6 132 42 7	C 79S 84E 2
103-21-10560-0010	CRAIG A-3	55 3 11 132 42 3	C 79S 84E 2

Stream/Lake	Map Sheet	Lat./Long.	Legal
103-21-10560-2011	CRAIG A-3	55 2 43 132 42 14	C 79S 84E 2
		55 2 37 132 43 26	C 79S 84E 3
103-25-10020	CRAIG A-3	55 12 5 132 48 23	C 77S 84E 7
		55 12 29 132 47 58	C 77S 84E 7
103-25-10050	CRAIG A-3	55 11 53 132 47 17	C 77S 84E17
		55 11 54 132 44 34	C 77S 84E15
103-25-10050-2002	CRAIG A-3	55 11 55 132 47 13	C 77S 84E17
		55 11 52 132 47 3	C 77S 84E17
103-25-10050-2004	CRAIG A-3	55 11 58 132 47 11	C 77S 84E17
		55 11 56 132 46 51	C 77S 84E17
103-25-10050-2006	CRAIG A-3	55 12 2 132 47 9	C 77S 84E 8
		55 12 11 132 46 33	C 77S 84E 8
103-25-10050-2015	CRAIG A-3	55 12 31 132 45 35	C 77S 84E 9
		55 13 5 132 44 15	C 77S 84E 3
103-25-10060	CRAIG A-3	55 10 17 132 45 19	C 77S 84E28
		55 10 27 132 45 12	C 77S 84E21
103-25-10070	CRAIG A-3	55 9 20 132 42 59	C 77S 84E35
		55 9 46 132 42 47	C 77S 84E26
103-25-10090	CRAIG A-3	55 8 45 132 40 15	C 77S 85E31
		55 11 33 132 41 18	C 77S 84E13
103-25-10090-0010	CRAIG A-3	55 9 54 132 40 21	C 77S 85E30
103-25-10090-0020	CRAIG A-3	55 10 39 132 40 29	C 77S 84E24
103-25-10120	CRAIG A-2	55 9 18 132 39 26	C 77S 85E31
		55 9 41 132 39 42	C 77S 85E30
103-25-10150	CRAIG A-3	55 14 35 132 41 55	C 76S 84E31
		55 14 26 132 42 53	C 76S 84E 0
103-25-10200	CRAIG B-3	55 16 25 132 40 11	C 76S 84E17
		55 16 8 132 41 23	C 76S 84E19
103-25-10220 Perry Creek	CRAIG B-3	55 16 38 132 40 6	C 76S 84E17
		55 17 26 132 40 39	C 76S 84E 8
103-25-10230	CRAIG B-2	55 16 42 132 39 49	C 76S 84E16
		55 17 24 132 39 56	C 76S 84E 3

Stream/Lake	Map Sheet	Lat./Long.	Legal
103-25-10250 Beaver Creek	CRAIG B-2	55 17 14 132 37 19 55 17 49 132 37 40	C 76S 84E15 C 76S 84E10
103-25-10280	CRAIG B-2	55 16 59 132 34 44 55 17 11 132 34 44	C 76S 84E13 C 76S 84E13
103-25-10300 Portage Creek	CRAIG B-2	55 16 35 132 32 22 55 15 58 132 30 22	C 76S 85E18 C 76S 85E21
103-25-10300-2002	CRAIG B-2	55 16 32 132 32 18 55 15 55 132 32 41	C 76S 85E18 C 76S 85E19
103-25-10300-2009	CRAIG B-2	55 16 22 132 31 13 55 16 28 132 31 5	C 76S 85E20 C 76S 85E17
103-25-10300-2013	CRAIG B-2	55 16 8 132 30 37 55 16 17 132 30 28	C 76S 85E21 C 76S 85E21
103-25-10370 Jumbo Creek	CRAIG A-2	55 14 32 132 39 5 55 14 43 132 38 19	C 76S 84E33 C 76S 84E27
103-25-10390	CRAIG A-2	55 13 2 132 36 27 55 13 13 132 36 38	C 77S 85E 4 C 77S 85E 4
103-25-10400	CRAIG A-2	55 13 0 132 36 15 55 13 10 132 35 47	C 77S 85E 4 C 77S 85E 3
103-25-10420 Reynolds Creek	CRAIG A-2	55 12 53 132 36 11 55 13 5 132 35 14	C 77S 85E 9 C 77S 85E 3
103-25-10440 Wright Creek	CRAIG A-2	55 11 54 132 36 35 55 12 12 132 36 20	C 77S 85E16 C 77S 85E 9
103-25-10470 Hetta Creek	CRAIG A-2	55 10 20 132 34 39 55 12 37 132 32 26	C 77S 85E22 C 77S 85E12
103-25-10470-0010 Hetta Lake	CRAIG A-2	55 10 40 132 32 35	C 77S 85E24
103-25-10470-2003	CRAIG A-2	55 10 50 132 33 13 55 11 13 132 33 13	C 77S 85E23 C 77S 85E14
103-25-10500	CRAIG A-2	55 9 16 132 35 7 55 8 43 132 33 26	C 77S 85E34 C 77S 85E35
103-25-10600	CRAIG A-3	55 4 58 132 43 4 55 5 22 132 44 24	C 78S 84E26 C 78S 84E22
103-25-10600-2005	CRAIG A-3	55 4 59 132 43 20 55 4 38 132 43 40	C 78S 84E26 C 78S 84E27

Stream/Lake	Map Sheet	Lat./Long.	Legal
103-25-10600-2005-3004	CRAIG A-3	55 4 46 132 43 34	C 78S 84E27
		55 4 43 132 43 50	C 78S 84E27
103-25-10630	CRAIG A-3	55 6 37 132 43 50	C 78S 84E15
		55 6 22 132 44 11	C 78S 84E15
103-25-10650	CRAIG A-3	55 7 3 132 43 50	C 78S 84E10
		55 7 26 132 46 8	C 78S 84E 9
103-25-10670	CRAIG A-3	55 8 57 132 45 26	C 77S 84E33
		55 8 38 132 46 56	C 77S 84E32
103-25-10670-2007	CRAIG A-3	55 8 33 132 46 33	C 78S 84E 5
		55 8 17 132 46 24	C 78S 84E 4
103-25-10690	CRAIG A-3	55 9 57 132 47 3	C 77S 84E29
		55 9 43 132 47 10	C 77S 84E29
103-25-10700	CRAIG A-3	55 10 30 132 49 34	C 77S 83E24
		55 9 59 132 50 1	C 77S 83E25
103-25-10700-2005	CRAIG A-3	55 10 25 132 49 49	C 77S 83E24
		55 9 56 132 49 27	C 77S 83E25
103-30-10010	CRAIG A-3	55 0 12 132 45 58	C 79S 84E21
		55 0 7 132 45 35	C 79S 84E21
103-30-10050	DIXON ENTRANCE D-3	54 55 39 132 47 7	C 80S 84E17
		54 55 9 132 46 31	C 80S 84E20
103-30-10070	DIXON ENTRANCE D-3	54 54 17 132 47 47	C 80S 84E29
		54 53 20 132 47 6	C 80S 84E32
103-30-10100	DIXON ENTRANCE D-3	54 51 23 132 45 19	C 81S 85E 8
		54 52 12 132 46 8	C 81S 85E 6
103-30-10120	DIXON ENTRANCE D-3	54 51 2 132 44 22	C 81S 85E17
		54 50 54 132 43 26	C 81S 85E16
103-30-10160	DIXON ENTRANCE D-3	54 45 21 132 45 1	C 82S 85E17
		54 45 45 132 46 20	C 82S 85E18
103-30-10200	DIXON ENTRANCE D-3	54 47 1 132 44 24	C 82S 85E 5
		54 47 5 132 45 35	C 82S 85E 6
103-30-10210	DIXON ENTRANCE D-3	54 48 21 132 46 42	C 81S 85E31
		54 47 56 132 46 52	C 81S 84E36
103-30-10220	DIXON ENTRANCE D-3	54 48 34 132 47 35	C 81S 84E36
		54 48 39 132 48 16	C 81S 84E35

Stream/Lake	Map Sheet	Lat./Long.	Legal
103-30-10230	DIXON ENTRANCE D-3	54 48 48 132 46 17	C 81S 85E30
		54 49 18 132 46 51	C 81S 84E25
103-30-10260	DIXON ENTRANCE D-3	54 49 39 132 46 8	C 81S 85E19
		54 49 26 132 49 26	C 81S 84E26
103-30-10310	DIXON ENTRANCE D-3	54 51 59 132 49 20	C 81S 84E11
		54 51 33 132 50 28	C 81S 84E10
103-30-10350	DIXON ENTRANCE D-3	54 52 27 132 51 36	C 81S 84E 4
		54 51 28 132 53 47	C 81S 84E 8
103-30-10350-2005	DIXON ENTRANCE D-3	54 51 48 132 52 40	C 81S 84E 9
		54 51 29 132 52 54	C 81S 84E 8
103-30-10380	DIXON ENTRANCE D-3	54 54 8 132 53 52	C 80S 83E27
		54 54 13 132 55 5	C 80S 83E28
103-30-10400	DIXON ENTRANCE D-3	54 54 29 132 55 44	C 80S 83E29
		54 53 25 132 55 40	C 80S 83E32
103-30-10410	DIXON ENTRANCE D-3	54 54 32 132 55 50	C 80S 83E29
		54 54 23 132 56 12	C 80S 83E29
103-30-10430	DIXON ENTRANCE D-3	54 55 55 132 56 6	C 80S 83E17
		54 55 47 132 57 3	C 80S 83E18
103-30-10450	DIXON ENTRANCE D-3	54 56 35 132 58 32	C 80S 82E12
		54 56 33 132 58 45	C 80S 82E12
103-30-10460	DIXON ENTRANCE D-3	54 57 9 132 58 47	C 80S 82E12
		54 57 38 132 59 46	C 80S 82E 1
103-33-10180	DIXON ENTRANCE D-3	54 45 48 132 44 57	C 82S 85E17
		54 46 24 132 46 25	C 82S 85E 7
103-40-10010	CRAIG B-4	55 17 0 133 5 58	C 76S 81E16
		55 17 14 133 5 7	C 76S 81E15
103-40-10020	CRAIG B-4	55 16 36 133 4 42	C 76S 81E15
		55 16 52 133 4 27	C 76S 81E15
103-40-10030	CRAIG B-4	55 16 45 133 3 21	C 76S 81E14
		55 18 21 133 3 36	C 76S 81E 2
103-40-10030-2010	CRAIG B-4	55 17 35 133 2 51	C 76S 81E11
		55 17 48 133 1 21	C 76S 81E12
103-40-10070	CRAIG B-3	55 16 35 132 59 29	C 76S 82E17
		55 17 1 132 59 29	C 76S 82E17

Stream/Lake	Map Sheet	Lat./Long.	Legal
103-40-10090	CRAIG B-3	55 16 40 132 58 41 55 17 10 132 58 2	C 76S 82E17 C 76S 82E16
103-40-10110	CRAIG B-3	55 16 51 132 55 27 55 17 14 132 55 23	C 76S 82E15 C 76S 82E15
103-40-10130 Soda Creek	CRAIG B-3	55 16 52 132 55 8 55 17 31 132 54 49	C 76S 82E15 C 76S 82E11
103-40-10130-0010	CRAIG B-3	55 17 41 132 54 40	C 76S 82E11
103-40-10150	CRAIG B-3	55 16 11 132 55 23 55 16 8 132 54 46	C 76S 82E22 C 76S 82E23
103-40-10170	CRAIG B-3	55 16 1 132 55 52 55 15 38 132 55 47	C 76S 82E22 C 76S 82E22
103-40-10180	CRAIG A-3	55 14 36 132 58 32 55 14 16 132 58 31	C 76S 82E32 C 76S 82E32
103-40-10190	CRAIG A-3	55 12 49 132 59 37 55 13 9 132 59 44	C 77S 82E12 C 77S 82E 1
103-40-10220	CRAIG A-3	55 13 27 132 57 7 55 14 16 132 56 38	C 77S 83E 6 C 76S 82E33
103-40-10240	CRAIG A-3	55 13 53 132 55 28 55 14 20 132 55 26	C 76S 82E34 C 76S 82E34
103-40-10250 Eek Lake	CRAIG A-3	55 13 18 132 53 5 55 13 27 132 53 6	C 77S 83E 3 C 77S 83E 3
103-40-10260	CRAIG A-3	55 14 13 132 54 1 55 14 29 132 53 54	C 76S 82E35 C 76S 82E35
103-40-10270	CRAIG A-3	55 12 51 132 53 11 55 12 40 132 54 51	C 77S 83E10 C 77S 83E 9
103-40-10270-0010	CRAIG A-3	55 12 21 132 54 20	C 77S 83E 9
103-40-10270-0020	CRAIG A-3	55 12 26 132 54 57	C 77S 83E 9
103-40-10270-2021	CRAIG A-3	55 12 18 132 54 56 55 12 14 132 54 58	C 77S 83E 9 C 77S 83E 9
103-40-10330	CRAIG B-3	55 16 45 132 50 47 55 17 7 132 50 30	C 76S 83E18 C 76S 83E17

Stream/Lake	Map Sheet	Lat./Long.	Legal
103-40-10350	CRAIG B-3	55 16 56 132 49 42	C 76S 83E17
		55 17 53 132 45 2	C 76S 83E11
103-40-10350-2008	CRAIG B-3	55 17 29 132 46 30	C 76S 83E10
		55 16 59 132 45 31	C 76S 83E14
103-40-10370	CRAIG B-3	55 16 15 132 49 43	C 76S 83E20
		55 16 9 132 49 20	C 76S 83E20
103-40-10390	CRAIG A-3	55 14 54 132 49 28	C 76S 83E29
	CRAIG B-3	55 15 52 132 48 18	C 76S 83E21
103-40-10400	CRAIG A-3	55 14 7 132 49 30	C 76S 83E32
		55 14 0 132 49 12	C 76S 83E32
103-40-10410 Hydaburg River	CRAIG A-3	55 12 22 132 49 31	C 77S 83E12
		55 14 37 132 45 55	C 76S 83E35
103-40-10410-2005	CRAIG A-3	55 13 25 132 48 41	C 77S 84E 6
		55 13 43 132 48 49	C 77S 84E 6
103-40-10410-2010	CRAIG A-3	55 14 10 132 46 11	C 76S 83E34
		55 14 1 132 44 53	C 76S 83E35
103-40-10415	CRAIG A-3	55 12 14 132 49 4	C 77S 84E 7
		55 12 22 132 48 54	C 77S 84E 7
103-40-10420	CRAIG A-3	55 9 8 132 52 53	C 77S 83E34
		55 9 35 132 51 24	C 77S 83E26
103-40-10440	CRAIG A-3	55 8 19 132 52 25	C 78S 83E 2
		55 8 46 132 51 33	C 77S 83E35
103-40-10460	CRAIG A-3	55 7 43 132 52 23	C 78S 83E 2
		55 7 50 132 51 35	C 78S 83E 2
103-40-10480	CRAIG A-3	55 5 44 132 49 59	C 78S 83E24
		55 6 12 132 49 49	C 78S 83E13
103-40-10500	CRAIG A-3	55 5 47 132 48 44	C 78S 84E19
		55 6 30 132 48 34	C 78S 84E18
103-40-10520	CRAIG A-3	55 5 46 132 48 28	C 78S 84E19
		55 6 26 132 47 51	C 78S 84E17
103-40-10540	CRAIG A-3	55 5 29 132 48 29	C 78S 84E19
		55 5 47 132 47 33	C 78S 84E20
103-40-10580	CRAIG A-3	55 2 44 132 48 58	C 79S 84E 6
		55 2 50 132 49 10	C 79S 84E 6

Stream/Lake	Map Sheet	Lat./Long.	Legal
103-40-10580-0010 Kasook Lake	CRAIG A-3	55 3 12 132 49 29	C 79S 83E 1
103-40-10600	CRAIG A-3	55 1 42 132 47 2 55 3 32 132 46 4	C 79S 84E 8 C 78S 84E33
103-40-10600-0010	CRAIG A-3	55 2 55 132 46 39	C 79S 84E 5
103-40-10600-2020	CRAIG A-3	55 3 26 132 46 14 55 3 22 132 45 59	C 78S 84E33 C 78S 84E33
103-40-10620	CRAIG A-3	55 1 22 132 46 30 55 1 50 132 45 38	C 79S 84E17 C 79S 84E 9
103-40-10630	DIXON ENTRANCE D-3	54 58 16 132 56 59 54 57 55 132 57 45	C 79S 83E31 C 80S 83E 6
103-40-10640	DIXON ENTRANCE D-3	54 59 13 132 58 5 54 59 32 132 58 35	C 79S 83E30 C 79S 82E25
103-40-10650	CRAIG A-4	55 0 48 133 1 59 55 0 35 133 2 20	C 79S 82E15 C 79S 82E22
103-40-10660	CRAIG A-4	55 2 9 133 4 1 55 1 40 133 4 1	C 79S 82E 9 C 79S 82E 9
103-40-10670	CRAIG A-4	55 2 52 133 5 7 55 3 33 133 7 2	C 79S 82E 5 C 78S 82E31
103-40-10690	CRAIG A-4	55 3 25 133 2 40 55 3 25 133 3 21	C 78S 82E34 C 78S 82E33
103-40-10710	CRAIG A-4	55 5 25 133 5 49 55 5 32 133 6 46	C 78S 82E20 C 78S 82E19
103-40-10730	CRAIG A-4	55 5 47 133 5 44 55 6 0 133 6 24	C 78S 82E20 C 78S 82E18
103-40-10740	CRAIG A-4	55 5 59 133 4 56 55 6 14 133 5 19	C 78S 82E17 C 78S 82E17
103-40-10760	CRAIG A-4	55 6 54 133 1 21 55 6 42 133 1 50	C 78S 82E11 C 78S 82E15
103-40-10780	CRAIG A-4	55 8 2 133 3 1 55 7 43 133 2 36	C 78S 82E 4 C 78S 82E 3
103-40-10790	CRAIG A-4	55 8 43 133 5 11 55 8 29 133 5 47	C 77S 82E32 C 78S 82E 5

Stream/Lake	Map Sheet	Lat./Long.	Legal
103-40-10800	CRAIG A-4	55 9 26 133 6 57 55 9 35 133 8 8	C 77S 82E31 C 77S 81E25
103-40-10830	CRAIG A-4	55 10 29 133 3 53 55 10 36 133 4 36	C 77S 82E21 C 77S 82E20
103-40-10838	CRAIG A-4	55 11 17 133 6 9 55 10 42 133 5 43	C 77S 82E18 C 77S 82E20
103-40-10840	CRAIG A-4	55 11 26 133 6 28 55 10 36 133 7 12	C 77S 82E18 C 77S 82E19
103-40-10860	CRAIG A-4	55 12 9 133 7 34 55 11 48 133 7 26	C 77S 81E12 C 77S 82E18
103-40-10870	CRAIG A-4	55 12 49 133 7 20 55 13 5 133 7 25	C 77S 82E 7 C 77S 82E 6
103-40-10890	CRAIG A-4	55 13 57 133 6 55 55 14 16 133 8 3	C 76S 81E33 C 76S 81E32
103-40-11300	CRAIG B-3	55 16 17 132 51 52 55 17 57 132 51 59	C 76S 83E19 C 76S 82E12
103-40-11320	CRAIG B-3	55 16 45 132 51 15 55 17 2 132 51 15	C 76S 83E18 C 76S 83E18
103-50-10050	CRAIG C-5	55 30 31 133 25 10 55 31 1 133 22 26	C 73S 79E28 C 73S 79E27
103-50-10050-2001	CRAIG C-5	55 30 32 133 25 7 55 31 6 133 25 3	C 73S 79E28 C 73S 79E28
103-50-10050-2005	CRAIG C-5	55 30 47 133 24 11 55 31 49 133 23 45	C 73S 79E28 C 73S 79E22
103-50-10070	CRAIG B-5 CRAIG C-5	55 30 0 133 24 28 55 30 27 133 22 8	C 73S 79E33 C 73S 79E26
103-50-10090	CRAIG B-5	55 29 18 133 24 28 55 29 43 133 23 34	C 74S 79E 4 C 73S 79E34
103-50-10110	CRAIG B-5	55 28 50 133 23 58 55 29 10 133 23 27	C 74S 79E 4 C 74S 79E 3
103-50-10130	CRAIG B-5	55 28 26 133 23 17 55 28 45 133 22 28	C 74S 79E10 C 74S 79E 3
103-50-10150	CRAIG B-5	55 28 16 133 20 29 55 28 29 133 20 50	C 74S 79E12 C 74S 79E12

Stream/Lake	Map Sheet	Lat./Long.	Legal
103-50-10170	CRAIG B-5	55 28 22 133 20 0	C 74S 79E12
		55 28 37 133 20 7	C 74S 79E 1
103-50-10180	CRAIG B-4	55 29 6 133 19 26	C 74S 79E 1
		55 29 39 133 19 35	C 73S 79E36
103-50-10184	CRAIG B-4	55 26 42 133 17 38	C 74S 80E20
		55 26 15 133 17 17	C 74S 80E20
103-50-10190	CRAIG B-4	55 25 53 133 18 42	C 74S 80E30
		55 25 43 133 18 10	C 74S 80E30
103-50-10195	CRAIG B-4	55 25 9 133 19 18	C 74S 79E25
		55 25 2 133 18 58	C 74S 80E31
103-50-10200	CRAIG B-4	55 24 34 133 16 3	C 74S 80E33
		55 24 51 133 16 0	C 74S 80E33
103-50-10205	CRAIG B-4	55 24 31 133 15 40	C 74S 80E33
		55 24 43 133 15 40	C 74S 30E33
103-50-10210	CRAIG B-4	55 21 6 133 13 35	C 75S 80E22
		55 20 50 133 12 16	C 75S 80E23
103-50-10220	CRAIG B-4	55 20 55 133 14 46	C 75S 80E21
		55 20 22 133 13 57	C 75S 80E27
103-50-10230	CRAIG B-4	55 20 52 133 15 42	C 75S 80E21
		55 20 24 133 15 18	C 75S 80E28
103-50-10250	CRAIG B-4	55 20 47 133 16 9	C 75S 80E21
		55 20 27 133 15 48	C 75S 80E28
103-50-10270	CRAIG B-4	55 18 44 133 13 58	C 76S 80E 3
		55 19 7 133 13 23	C 75S 80E34
103-50-10290	CRAIG B-4	55 18 19 133 13 48	C 76S 80E 3
		55 18 52 133 11 54	C 76S 80E 2
103-50-10290-2008	CRAIG B-4	55 18 14 133 12 57	C 76S 80E 2
		55 18 22 133 11 33	C 76S 80E 1
103-50-10310	CRAIG B-4	55 17 14 133 8 17	C 76S 81E17
		55 17 51 133 8 5	C 76S 81E 8
103-50-10320	CRAIG B-4	55 17 12 133 7 59	C 76S 81E17
		55 18 18 133 8 3	C 76S 81E 5
103-50-10330	CRAIG B-4	55 17 2 133 7 50	C 76S 81E17
		55 17 58 133 7 15	C 76S 81E 8

Stream/Lake	Map Sheet	Lat./Long.	Legal
103-50-10340	CRAIG B-4	55 16 57 133 7 28 55 17 30 133 7 11	C 76S 81E17 C 76S 81E 8
103-50-10350	CRAIG B-4	55 16 59 133 7 13 55 17 52 133 6 47	C 76S 81E17 C 76S 81E 9
103-50-10380	CRAIG A-4	55 14 51 133 10 0 55 14 31 133 9 54	C 76S 81E30 C 76S 81E31
103-50-10380-2003	CRAIG A-4	55 14 38 133 9 49 55 14 30 133 9 44	C 76S 81E30 C 76S 81E31
103-50-10400	CRAIG A-4	55 14 41 133 12 28 55 14 3 133 11 59	C 76S 80E26 C 76S 80E35
103-50-10400-2005	CRAIG A-4	55 14 26 133 11 51 55 14 17 133 11 24	C 76S 80E35 C 76S 80E36
103-50-10410	CRAIG B-4	55 16 19 133 14 11 55 16 4 133 14 40	C 76S 80E22 C 76S 80E22
103-50-10420	CRAIG B-4	55 16 34 133 16 7 55 16 5 133 15 28	C 76S 80E16 C 76S 80E21
103-50-10440	CRAIG B-4	55 16 33 133 17 57 55 15 55 133 17 1	C 76S 80E18 C 76S 80E20
103-50-10440-2017	CRAIG B-4	55 16 8 133 17 6 55 16 5 133 16 51	C 76S 80E20 C 76S 80E20
103-50-10450	CRAIG B-4	55 16 33 133 17 57 55 15 22 133 17 29	C 76S 80E18 C 76S 80E29
103-50-10470	CRAIG B-4	55 16 40 133 19 49 55 15 55 133 19 18	C 76S 79E13 C 76S 80E19
103-50-10480	CRAIG B-5	55 16 35 133 20 26 55 17 39 133 21 56	C 76S 79E13 C 76S 79E11
103-50-10480-2003	CRAIG B-5	55 16 24 133 20 47 55 15 16 133 21 29	C 76S 79E13 C 76S 79E26
103-50-10480-2003-3004	CRAIG B-5	55 16 11 133 21 1 55 15 33 133 22 6	C 76S 79E23 C 76S 79E23
103-50-10480-2003-3011	CRAIG B-5	55 15 29 133 21 20 55 15 11 133 20 51	C 76S 79E26 C 76S 79E26
103-50-10480-2007	CRAIG B-5	55 16 31 133 21 49 55 15 55 133 22 44	C 76S 79E14 C 76S 79E22

Stream/Lake	Map Sheet	Lat./Long.	Legal
103-50-10490	CRAIG B-4	55 17 36 133 19 19 55 17 51 133 20 0	C 76S 79E12 C 76S 79E12
103-50-10510	CRAIG B-4	55 18 48 133 18 27 55 18 24 133 19 16	C 76S 80E 6 C 76S 80E 6
103-50-10530	CRAIG B-4	55 19 31 133 18 27 55 19 21 133 18 54	C 75S 80E31 C 75S 80E31
103-50-10540	CRAIG B-4	55 19 52 133 18 59 55 19 47 133 19 10	C 75S 80E30 C 75S 80E31
103-50-10550	CRAIG B-4	55 20 8 133 19 6 55 20 6 133 19 20	C 75S 80E30 C 75S 79E25
103-50-10570	CRAIG B-5	55 20 37 133 20 40 55 20 4 133 20 17	C 75S 79E25 C 75S 79E25
103-50-10600	CRAIG B-5	55 19 40 133 22 43 55 18 52 133 21 10	C 75S 79E34 C 76S 79E 2
103-50-10600-2006	CRAIG B-5	55 19 11 133 22 15 55 18 26 133 22 11	C 75S 79E35 C 76S 79E 2
103-50-10600-2006-3006	CRAIG B-5	55 18 45 133 22 42 55 18 43 133 23 3	C 76S 79E 3 C 76S 79E 3
103-50-10610	CRAIG B-5	55 19 24 133 23 45 55 18 49 133 24 0	C 75S 79E34 C 76S 79E 4
103-50-10620	CRAIG B-5	55 19 29 133 24 17 55 18 50 133 24 42	C 75S 79E33 C 76S 79E 4
103-50-10630	CRAIG B-5	55 22 22 133 31 23 55 21 47 133 31 50	C 75S 78E14 C 75S 78E15
103-50-10640	CRAIG B-5	55 22 11 133 33 2 55 22 0 133 33 5	C 75S 78E16 C 75S 78E16
103-50-10650	CRAIG B-5	55 22 30 133 33 45 55 22 25 133 34 11	C 75S 78E 9 C 75S 78E16
103-50-10660	CRAIG B-5	55 23 0 133 33 1 55 23 28 133 33 41	C 75S 78E 9 C 75S 78E 4
103-50-10670	CRAIG B-5	55 23 3 133 32 49 55 23 34 133 33 3	C 75S 78E10 C 75S 78E 4
103-50-10690	CRAIG B-5	55 23 4 133 32 22 55 23 33 133 31 47	C 75S 78E10 C 75S 78E 3

Stream/Lake	Map Sheet	Lat./Long.	Legal
103-50-10720	CRAIG B-5	55 23 31 133 27 43	C 75S 79E 6
		55 23 7 133 28 56	C 75S 78E12
103-50-10740	CRAIG B-5	55 24 32 133 27 50	C 74S 79E31
		55 24 2 133 28 22	C 75S 79E 6
103-50-10750	CRAIG B-5	55 24 43 133 31 15	C 74S 78E35
		55 24 2 133 30 39	C 75S 78E 2
103-50-10750-2003	CRAIG B-5	55 24 29 133 30 50	C 74S 78E35
		55 24 12 133 30 13	C 74S 78E35
103-50-10770	CRAIG B-5	55 24 51 133 32 50	C 74S 78E34
		55 24 31 133 32 31	C 74S 78E34
103-50-10790	CRAIG B-5	55 24 51 133 33 50	C 74S 78E33
		55 24 11 133 34 17	C 74S 78E33
103-50-10800	CRAIG B-5	55 26 54 133 35 17	C 74S 78E17
		55 27 27 133 34 47	C 74S 78E17
103-50-10810	CRAIG B-5	55 26 25 133 33 25	C 74S 78E21
		55 26 58 133 32 55	C 74S 78E15
103-50-10830	CRAIG B-5	55 26 6 133 29 49	C 74S 78E24
		55 27 21 133 30 8	C 74S 78E14
103-50-10830-2009	CRAIG B-5	55 26 57 133 30 49	C 74S 78E14
		55 26 56 133 31 21	C 74S 78E14
103-50-10850	CRAIG B-5	55 26 17 133 28 55	C 74S 78E24
		55 27 11 133 29 4	C 74S 78E13
103-50-10870	CRAIG B-5	55 26 59 133 26 6	C 74S 79E17
		55 26 50 133 27 14	C 74S 79E18
103-50-10890	CRAIG B-5	55 27 32 133 25 47	C 74S 79E17
		55 27 38 133 26 43	C 74S 79E17
103-50-10900	CRAIG B-5	55 27 44 133 25 40	C 74S 79E 8
		55 27 58 133 26 10	C 74S 79E 8
103-50-10920	CRAIG B-5	55 28 12 133 25 49	C 74S 79E 8
		55 28 59 133 27 17	C 74S 79E 6
103-50-10920-2004	CRAIG B-5	55 28 15 133 26 12	C 74S 79E 8
		55 28 25 133 28 17	C 74S 79E 7
103-50-10940	CRAIG C-5	55 30 44 133 26 49	C 73S 78E25
		55 30 16 133 28 59	C 73S 78E25

Stream/Lake	Map Sheet	Lat./Long.	Legal
103-60-10030	CRAIG C-4	55 35 11 133 14 21 55 35 58 133 14 25	C 72S 79E36 C 72S 79E25
103-60-10050	CRAIG C-4	55 35 23 133 12 31 55 39 59 133 15 54	C 72S 80E31 C 71S 79E35
103-60-10050-2020	CRAIG C-4	55 38 37 133 15 8 55 39 26 133 13 40	C 72S 79E11 C 72S 79E 1
103-60-10050-2023	CRAIG C-4	55 39 14 133 15 30 55 39 8 133 16 8	C 72S 79E 2 C 72S 79E 3
103-60-10070	CRAIG C-4	55 35 25 133 12 4 55 35 57 133 12 21	C 72S 80E31 C 72S 80E30
103-60-10090	CRAIG C-4	55 36 6 133 10 48 55 36 25 133 11 23	C 72S 80E29 C 72S 80E20
103-60-10110	CRAIG C-4	55 36 11 133 9 43 55 37 5 133 9 44	C 72S 80E28 C 72S 80E21
103-60-10130 Shinaku Creek	CRAIG C-4	55 36 29 133 8 51 55 39 51 133 4 25	C 72S 80E21 C 71S 80E36
103-60-10130-2007	CRAIG C-4	55 37 25 133 8 38 55 40 0 133 10 18	C 72S 80E16 C 71S 80E32
103-60-10130-2007-3010	CRAIG C-4	55 39 24 133 9 59 55 39 37 133 9 50	C 72S 80E 5 C 72S 80E 4
103-60-10130-2013	CRAIG C-4	55 38 47 133 6 41 55 39 57 133 5 48	C 72S 80E11 C 71S 80E35
103-60-10140	CRAIG C-4	55 37 0 133 7 5 55 37 33 133 7 9	C 72S 80E22 C 72S 80E15
103-60-10160	CRAIG C-4	55 37 5 133 4 57 55 37 9 133 6 4	C 72S 80E24 C 72S 80E23
103-60-10170	CRAIG C-4	55 37 12 133 4 47 55 37 39 133 5 24	C 72S 80E13 C 72S 80E14
103-60-10180	CRAIG C-4	55 37 22 133 4 35 55 37 57 133 4 16	C 72S 80E13 C 72S 80E13
103-60-10190	CRAIG C-4	55 37 30 133 4 12 55 38 9 133 3 55	C 72S 80E13 C 72S 80E12
103-60-10200	CRAIG C-4	55 37 26 133 3 53 55 38 4 133 3 22	C 72S 80E13 C 72S 81E 7

Stream/Lake	Map Sheet	Lat./Long.	Legal
103-60-10210	CRAIG C-4	55 37 10 133 3 10 55 38 17 133 2 2	C 72S 81E19 C 72S 81E 8
103-60-10210-2001	CRAIG C-4	55 37 18 133 2 56 55 37 17 133 3 13	C 72S 81E18 C 72S 81E18
103-60-10230	CRAIG C-4	55 37 4 133 2 23 55 37 43 133 2 3	C 72S 81E19 C 72S 81E17
103-60-10250	CRAIG C-4	55 37 35 133 1 26 55 39 28 133 1 33	C 72S 81E17 C 72S 81E 5
103-60-10270	CRAIG C-3	55 38 12 132 59 10 55 39 47 132 59 45	C 72S 81E10 C 71S 81E33
103-60-10270-2006	CRAIG C-3	55 38 55 132 59 20 55 39 50 132 57 54	C 72S 81E 9 C 71S 81E34
103-60-10290	CRAIG C-3	55 38 5 132 57 28 55 42 52 132 55 27	C 72S 81E11 C 71S 81E13
103-60-10290-2003	CRAIG C-3	55 38 39 132 57 14 55 39 27 132 57 25	C 72S 81E11 C 72S 81E 2
103-60-10290-2006	CRAIG C-3	55 39 9 132 56 30 55 39 15 132 53 57	C 72S 81E 2 C 72S 82E 6
103-60-10290-2006-3010	CRAIG C-3	55 39 5 132 55 7 55 39 6 132 54 57	C 72S 81E 1 C 72S 81E 1
103-60-10290-2006-3015	CRAIG C-3	55 39 25 132 54 17 55 39 31 132 54 6	C 72S 82E 6 C 72S 82E 6
103-60-10290-2009	CRAIG C-3	55 39 32 132 56 3 55 40 4 132 56 45	C 72S 81E 1 C 71S 81E35
103-60-10290-2020	CRAIG C-3	55 41 42 132 54 25 55 41 11 132 53 20	C 71S 82E19 C 71S 82E30
103-60-10310	CRAIG C-3	55 37 14 132 56 10 55 33 47 132 53 0	C 72S 81E14 C 73S 32E 1
103-60-10310-0010 Black Lake	CRAIG C-3	55 34 28 132 55 7	C 73S 82E 3
103-60-10310-2009	CRAIG C-3	55 35 27 132 55 23 55 35 28 132 55 4	C 72S 81E25 C 72S 81E25
103-60-10310-2010	CRAIG C-3	55 35 16 132 55 30 55 35 21 132 55 55	C 72S 81E36 C 72S 81E36

Stream/Lake	Map Sheet	Lat./Long.	Legal
103-60-10310-2012	CRAIG C-3	55 34 53 132 55 28	C 72S 81E36
		55 34 42 132 55 47	C 72S 81E36
103-60-10310-2013	CRAIG C-3	55 34 49 132 55 24	C 72S 81E36
		55 34 59 132 54 41	C 72S 81E36
103-60-10330	CRAIG C-3	55 37 39 132 58 19	C 72S 81E15
		55 37 13 132 58 7	C 72S 81E15
103-60-10350	CRAIG C-3	55 37 25 132 59 13	C 72S 81E16
	CRAIG C-4	55 35 43 133 0 4	C 72S 81E28
103-60-10370	CRAIG C-4	55 35 55 133 2 21	C 72S 81E30
		55 35 39 133 2 10	C 72S 81E29
103-60-10390	CRAIG C-4	55 35 28 133 3 6	C 72S 81E30
		55 35 24 133 1 58	C 72S 81E32
103-60-10400	CRAIG C-4	55 35 10 133 3 6	C 72S 81E31
		55 34 58 133 3 15	C 72S 81E31
103-60-10430	CRAIG C-4	55 34 15 133 4 41	C 73S 81E 3
		55 33 40 133 2 17	C 73S 81E12
103-60-10450	CRAIG C-4	55 33 38 133 4 41	C 73S 81E10
		55 33 27 133 3 27	C 73S 81E11
103-60-10450-2003	CRAIG C-4	55 33 40 133 4 19	C 73S 81E10
		55 33 53 133 3 51	C 73S 81E 2
103-60-10460	CRAIG C-4	55 33 16 133 5 7	C 73S 81E10
		55 33 15 133 4 58	C 73S 81E10
103-60-10470	CRAIG C-4	55 32 58 133 5 46	C 73S 81E 9
Klawock River	CRAIG B-3	55 28 52 132 53 24	C 74S 82E 1
103-60-10470-0010	CRAIG C-3	55 30 56 132 58 29	C 73S 82E29
103-60-10470-2005	CRAIG C-4	55 32 59 133 2 45	C 73S 81E11
		55 33 12 133 2 37	C 73S 81E12
103-60-10470-2006	CRAIG C-4	55 32 44 133 3 45	C 73S 81E14
		55 31 40 133 4 0	C 73S 81E23
103-60-10470-2007	CRAIG C-4	55 32 49 133 1 36	C 73S 81E13
*Halfmile Creek	CRAIG C-3	55 34 57 132 58 32	C 72S 81E34
103-60-10470-2007-0010	CRAIG C-3	55 34 23 132 58 17	C 73S 82E 5

Stream/Lake	Map Sheet	Lat./Long.	Legal
103-60-10470-2009	CRAIG C-4	55 32 37 133 0 50 55 32 40 133 0 20	C 73S 82E18 C 73S 82E18
103-60-10470-2010	CRAIG C-4	55 31 57 133 1 33 55 30 13 133 0 37	C 73S 81E24 C 73S 82E31
103-60-10470-2010-3004	CRAIG C-4	55 31 34 133 2 14 55 30 4 133 2 47	C 73S 81E24 C 73S 81E35
103-60-10470-2010-3004-4003	CRAIG C-4	55 31 23 133 2 57 55 30 16 133 2 0	C 73S 81E23 C 73S 81E25
103-60-10470-2010-3004-4003-5003	CRAIG C-4	55 31 11 133 2 24 55 30 35 133 1 40	C 73S 81E24 C 73S 81E25
103-60-10470-2010-3004-4005	CRAIG C-4	55 31 17 133 3 7 55 30 48 133 2 48	C 73S 81E23 C 73S 81E26
103-60-10470-2010-3004-4006	CRAIG C-4	55 30 59 133 3 24 55 30 0 133 4 38	C 73S 81E26 C 73S 81E34
103-60-10470-2010-3004-4010	CRAIG C-4	55 30 26 133 3 37 55 30 6 133 3 42	C 73S 81E26 C 73S 81E35
103-60-10470-2010-3008	CRAIG C-4	55 31 18 133 1 57 55 30 56 133 1 26	C 73S 81E24 C 73S 81E25
103-60-10470-2011	CRAIG C-3	55 31 49 132 59 52 55 32 7 132 59 40	C 73S 82E19 C 73S 82E18
103-60-10470-2013	CRAIG C-3	55 31 39 132 59 48 55 32 16 132 59 16	C 73S 82E19 C 73S 82E17
103-60-10470-2015 Threemile Creek	CRAIG C-3	55 31 36 132 59 47 55 31 52 132 55 45	C 73S 82E19 C 73S 82E22
103-60-10470-2015-3001	CRAIG C-3	55 32 2 132 58 50 55 32 15 132 58 48	C 73S 82E17 C 73S 82E17
103-60-10470-2015-3003	CRAIG C-3	55 32 0 132 58 18 55 32 9 132 58 30	C 73S 82E17 C 73S 82E17
103-60-10470-2015-3005	CRAIG C-3	55 32 2 132 58 2 55 32 18 132 57 56	C 73S 82E16 C 73S 82E16
103-60-10470-2015-3007	CRAIG C-3	55 32 3 132 57 45 55 32 18 132 57 24	C 73S 82E16 C 73S 82E16
103-60-10470-2015-3007-4003	CRAIG C-3	55 32 6 132 57 32 55 32 16 132 57 35	C 73S 82E16 C 73S 82E16

Stream/Lake	Map Sheet	Lat./Long.	Legal
103-60-10470-2015-3009	CRAIG C-3	55 32 4 132 57 11 55 32 35 132 56 56	C 73S 82E16 C 73S 82E16
103-60-10470-2015-3011	CRAIG C-3	55 32 1 132 56 56 55 32 14 132 56 32	C 73S 82E16 C 73S 82E15
103-60-10470-2015-3011-4001	CRAIG C-3	55 32 1 132 56 50 55 32 4 132 56 22	C 73S 82E16 C 73S 82E15
103-60-10470-2015-3012	CRAIG C-3	55 31 53 132 56 39 55 31 25 132 56 15	C 73S 82E21 C 73S 82E22
103-60-10470-2015-3013	CRAIG C-3	55 31 53 132 56 14 55 32 22 132 55 55	C 73S 82E22 C 73S 82E15
103-60-10470-2018	CRAIG C-3	55 30 24 132 58 44 55 30 18 132 59 8	C 73S 82E29 C 73S 82E29
103-60-10470-2020	CRAIG C-3	55 30 6 132 58 3 55 30 0 132 58 42	C 73S 82E33 C 73S 82E32
103-60-10470-2027 Klawak River	CRAIG C-3	55 30 0 132 56 27 55 30 12 132 55 50	C 73S 82E34 C 73S 82E34
103-60-10470-2029	CRAIG B-3	55 29 47 132 56 5 55 30 0 132 55 42	C 73S 82E34 C 73S 82E34
103-60-10470-2030	CRAIG B-3	55 29 45 132 57 32 55 29 15 132 57 30	C 73S 82E33 C 74S 82E 4
103-60-10470-2038	CRAIG B-3	55 29 29 132 56 9 55 29 8 132 56 13	C 73S 82E34 C 74S 82E 3
103-60-10470-2043	CRAIG B-3	55 29 13 132 54 45 55 29 37 132 53 59	C 74S 82E 2 C 73S 82E35
103-60-10480	CRAIG C-4	55 32 37 133 5 47 55 32 32 133 5 26	C 73S 81E16 C 73S 81E15
103-60-10500 Crab Creek	CRAIG B-4 CRAIG C-4	55 29 5 133 7 24 55 30 0 133 5 33	C 74S 81E 5 C 73S 81E34
103-60-10500-2005	CRAIG C-4	55 30 22 133 5 32 55 30 31 133 4 57	C 73S 81E27 C 73S 81E27
103-60-10505	CRAIG B-4	55 28 35 133 7 37 55 23 47 133 7 9	C 74S 81E 5 C 74S 81E 4
103-60-10510	CRAIG B-4	55 28 17 133 7 30 55 28 20 133 7 8	C 74S 81E 5 C 74S 81E 9

Stream/Lake	Map Sheet	Lat./Long.	Legal
103-60-10710	CRAIG B-3	55 22 44 133 0 41 9 C 755 826E 7	
103-60-10730	CRAIG B-3	55 24 26 133 2 9 1 45 C 745 816E 1	
103-60-10750	CRAIG B-3	55 24 32 133 2 9 1 25 C 745 816E6	
103-60-10750-2003	CRAIG B-3	55 24 53 133 2 9 1 33 C 745 816E6	
103-60-10750-2003-3001	CRAIG B-3	55 24 48 133 2 1 1 33 C 745 816E6	
103-60-10750-2010	CRAIG B-3	55 24 50 133 1 33 1 33 C 745 816E6	
103-60-10750-2018	CRAIG B-3	55 25 7 133 1 54 0 56 C 745 816E5	
103-60-10770	CRAIG B-3	55 25 22 133 0 56 1 54 C 745 826E0	
103-60-10770-2002	CRAIG B-3	55 25 57 133 3 48 3 58 C 745 816E3	
103-60-10770-2002-3025	CRAIG B-3	55 26 4 133 3 58 3 48 C 745 816E3	
103-60-10770-2002-3029	CRAIG B-3	55 27 11 132 57 49 58 35 C 745 826E6	
103-60-10770-2004	CRAIG B-3	55 27 16 132 58 35 57 49 C 745 826E7	
103-60-10780	CRAIG B-3	55 27 10 132 57 47 58 55 C 745 826E6	
103-60-10790	CRAIG B-3	55 27 11 132 58 55 57 47 C 745 826E7	
103-60-10800	CRAIG B-3	55 28 0 132 56 7 59 3 C 745 826E0	
103-60-10830	CRAIG B-3	55 27 10 132 59 3 56 7 C 745 826E7	
103-60-10340	CRAIG B-3	55 27 55 133 0 47 1 56 C 745 816E3	
		55 27 20 133 2 41 2 41 C 745 816E4	
		55 27 36 133 2 41 2 41 C 745 816E4	
		55 27 32 133 3 1 2 55 C 745 816E4	
		55 27 17 133 2 55 3 1 C 745 816E4	
		55 27 20 133 3 28 3 16 C 745 816E4	
		55 27 9 133 3 16 3 28 C 745 816E4	
		55 27 10 133 4 38 4 46 C 745 816E5	
		55 27 3 133 4 46 4 38 C 745 816E5	
		55 27 15 133 5 13 5 13 C 745 816E5	
		55 27 3 133 5 13 5 15 C 745 816E5	
		55 27 25 133 5 47 5 47 C 745 816E6	
		55 27 14 133 5 57 5 47 C 745 816E6	
		55 27 53 133 7 9 7 28 C 745 816E 9	
		55 27 44 133 7 28 7 9 C 745 816E 8	

Stream/Lake	Map Sheet	Lat./Long.	Legal
103-60-10710	CRAIG B-3	55 22 15 132 57 49 55 22 49 132 58 38	C 75S 82E10 C 75S 82E 8
103-60-10730	CRAIG B-3	55 21 30 132 54 55 55 22 21 132 55 12	C 75S 82E23 C 75S 82E15
103-60-10750	CRAIG B-3	55 21 24 132 52 56 55 24 36 132 49 57	C 75S 82E24 C 74S 83E32
103-60-10750-2003	CRAIG B-3	55 21 40 132 52 10 55 22 26 132 51 58	C 75S 82E13 C 75S 83E18
103-60-10750-2003-3001	CRAIG B-3	55 21 48 132 52 7 55 22 3 132 52 32	C 75S 82E13 C 75S 82E13
103-60-10750-2010	CRAIG B-3	55 22 43 132 49 47 55 22 51 132 48 59	C 75S 83E 8 C 75S 83E 9
103-60-10750-2018	CRAIG B-3	55 24 30 132 49 36 55 24 41 132 49 9	C 74S 83E32 C 74S 83E32
103-60-10770	CRAIG B-3	55 21 12 132 51 36 55 21 5 132 49 44	C 75S 83E19 C 75S 83E20
103-60-10770-2002	CRAIG B-3	55 21 5 132 51 30 55 19 19 132 51 59	C 75S 83E19 C 75S 82E36
103-60-10770-2002-3025	CRAIG B-3	55 20 11 132 51 23 55 19 57 132 50 45	C 75S 83E30 C 75S 83E30
103-60-10770-2002-3029	CRAIG B-3	55 19 49 132 51 36 55 19 43 132 51 17	C 75S 83E31 C 75S 83E31
103-60-10770-2004	CRAIG B-3	55 21 9 132 51 13 55 19 37 132 49 5	C 75S 83E19 C 75S 83E32
103-60-10780	CRAIG B-3	55 21 1 132 53 18 55 20 43 132 52 50	C 75S 82E24 C 75S 82E24
103-60-10790	CRAIG B-3	55 20 40 132 54 55 55 20 11 132 54 42	C 75S 82E26 C 75S 82E26
103-60-10800	CRAIG B-3	55 20 44 132 57 40 55 20 32 132 57 20	C 75S 82E21 C 75S 82E28
103-60-10830	CRAIG B-3	55 20 46 132 59 45 55 20 15 132 59 16	C 75S 82E19 C 75S 82E29
103-60-10840	CRAIG B-3	55 20 42 132 59 48 55 20 11 132 59 25	C 75S 82E30 C 75S 82E29

Stream/Lake	Map Sheet	Lat./Long.	Legal
103-60-10845	CRAIG B-4	55 20 39 133 0 15	C 75S 82E30
		55 20 26 133 0 20	C 75S 82E30
103-60-10850	CRAIG B-4	55 20 32 133 2 17	C 75S 81E25
		55 20 2 133 1 52	C 75S 81E25
103-60-10890	CRAIG B-4	55 22 3 133 4 43	C 75S 81E15
		55 20 56 133 4 48	C 75S 81E22
103-60-10900	CRAIG B-4	55 22 29 133 6 9	C 75S 81E 9
		55 22 6 133 6 37	C 75S 81E16
103-60-10920	CRAIG B-4	55 21 39 133 9 36	C 75S 81E18
		55 21 6 133 9 28	C 75S 81E19
103-60-10930	CRAIG B-4	55 22 28 133 10 36	C 75S 80E12
		55 21 48 133 11 37	C 75S 80E13
103-60-10940	CRAIG B-4	55 26 44 133 16 38	C 74S 80E20
		55 26 25 133 16 17	C 74S 80E21
103-60-10950	CRAIG C-4	55 31 23 133 17 21	C 73S 80E20
		55 31 5 133 17 51	C 73S 80E30
103-60-10970	CRAIG C-4	55 31 55 133 17 19	C 73S 80E20
		55 32 2 133 18 1	C 73S 80E18
103-60-11810	CRAIG B-3	55 20 43 132 57 43	C 75S 82E21
		55 20 29 132 57 41	C 75S 82E28
103-70-10050	CRAIG C-5	55 37 10 133 22 26	C 72S 78E24
		55 38 19 133 21 32	C 72S 79E 7
103-70-10080	CRAIG C-5	55 36 29 133 20 36	C 72S 79E20
	CRAIG C-4	55 37 7 133 19 14	C 72S 79E20
103-70-10110	CRAIG C-4	55 35 7 133 16 31	C 72S 79E34
		55 37 5 133 17 52	C 72S 79E21
103-70-10110-2004	CRAIG C-4	55 35 13 133 16 34	C 72S 79E34
		55 35 30 133 15 53	C 72S 79E26
103-70-10130	CRAIG C-4	55 32 24 133 19 14	C 73S 80E18
		55 31 56 133 19 5	C 73S 80E19
103-70-10150	CRAIG C-4	55 32 26 133 19 26	C 73S 79E13
		55 31 25 133 19 33	C 73S 79E24
103-70-10150-0010	CRAIG C-4	55 31 23 133 19 28	C 73S 79E24

Stream/Lake	Map Sheet	Lat./Long.	Legal
103-70-10180	CRAIG C-4	55 32 37 133 19 14	C 73S 80E18
		55 32 59 133 20 0	C 73S 79E12
103-70-10200	CRAIG C-5	55 33 34 133 20 56	C 73S 79E11
		55 33 5 133 20 55	C 73S 79E11
103-70-10230	CRAIG C-5	55 34 4 133 21 49	C 73S 79E 2
		55 33 34 133 21 56	C 73S 79E11
103-70-10250	CRAIG C-5	55 33 56 133 22 46	C 73S 79E 3
		55 33 15 133 21 49	C 73S 79E11
103-70-10270	CRAIG C-5	55 33 41 133 23 40	C 73S 79E10
		55 32 55 133 22 34	C 73S 79E10
103-70-10290	CRAIG C-5	55 33 28 133 25 10	C 73S 79E 9
		55 33 1 133 24 37	C 73S 79E 9
103-70-10330	CRAIG C-5	55 33 5 133 25 38	C 73S 79E 8
		55 32 3 133 25 8	C 73S 79E16
103-70-10340	CRAIG C-5	55 31 2 133 29 46	C 73S 78E25
		55 30 11 133 30 6	C 73S 78E35
103-70-10350	CRAIG B-5	55 29 26 133 32 0	C 73S 78E34
		55 29 2 133 30 54	C 74S 78E 2
103-70-10360	CRAIG B-5	55 29 14 133 32 15	C 74S 78E 3
		55 28 42 133 32 45	C 74S 78E 3
103-70-10380	CRAIG B-5	55 28 49 133 33 20	C 74S 78E 4
		55 28 15 133 33 3	C 74S 78E 9
103-70-10400	CRAIG B-5	55 28 18 133 34 11	C 74S 78E 9
		55 27 48 133 34 39	C 74S 78E 8
103-70-10430	CRAIG B-5	55 28 13 133 38 32	C 74S 77E12
		55 28 25 133 39 20	C 74S 77E11
103-70-10450	CRAIG B-5	55 29 28 133 37 51	C 73S 77E36
		55 29 17 133 39 34	C 74S 77E 2
103-70-10470	CRAIG B-5	55 29 40 133 37 22	C 73S 78E31
	CRAIG C-5	55 30 26 133 37 56	C 73S 77E25
103-70-10490	CRAIG C-5	55 30 50 133 35 14	C 73S 78E29
		55 30 39 133 35 36	C 73S 78E29
103-70-10500	CRAIG C-5	55 31 18 133 35 14	C 73S 78E20
		55 31 26 133 35 42	C 73S 78E20

Stream/Lake	Map Sheet	Lat./Long.	Legal
103-70-10500-2004	CRAIG C-5	55 31 22 133 35 25	C 73S 78E20
		55 31 32 133 35 40	C 73S 78E20
103-70-10510	CRAIG C-5	55 31 50 133 38 6	C 73S 77E24
		55 31 34 133 38 40	C 73S 77E24
103-70-10530	CRAIG C-6	55 33 13 133 40 51	C 73S 77E10
		55 32 55 133 40 57	C 73S 77E10
103-70-10540	CRAIG C-6	55 33 11 133 42 59	C 73S 77E 9
		55 33 0 133 42 58	C 73S 77E 9
103-70-10550	CRAIG C-6	55 33 10 133 43 23	C 73S 77E 9
		55 32 57 133 43 37	C 73S 77E 9
103-80-10030	CRAIG D-5	55 46 6 133 39 52	C 70S 77E30
		55 46 12 133 39 20	C 70S 77E30
103-80-10050	CRAIG C-5	55 42 36 133 35 7	C 71S 77E15
		55 42 47 133 34 56	C 71S 77E15
103-80-10060	CRAIG C-5	55 42 32 133 35 1	C 71S 77E15
		55 42 37 133 34 34	C 71S 77E15
103-80-10100	CRAIG C-5	55 42 2 133 31 6	C 71S 78E19
		55 42 35 133 30 51	C 71S 78E18
103-80-10120	CRAIG C-5	55 42 21 133 29 48	C 71S 78E20
		55 42 44 133 29 50	C 71S 78E17
103-80-10150	CRAIG C-5	55 44 33 133 30 27	C 71S 78E 6
		55 43 43 133 31 11	C 71S 78E 7
103-80-10170	CRAIG D-5	55 45 12 133 30 32	C 70S 78E31
		55 45 5 133 30 51	C 70S 78E31
103-80-10190	CRAIG D-5	55 45 50 133 31 15	C 70S 78E31
		55 45 40 133 31 30	C 70S 77E36
103-80-10220	CRAIG D-5	55 46 16 133 32 46	C 70S 77E25
		55 46 2 133 32 41	C 70S 77E25
103-80-10240	CRAIG D-5	55 46 22 133 33 11	C 70S 77E26
		55 45 40 133 35 30	C 70S 77E34
103-80-10240-2009	CRAIG D-5	55 45 36 133 35 14	C 70S 77E34
		55 45 10 133 35 43	C 70S 77E34
103-80-10260	CRAIG D-5	55 46 44 133 32 40	C 70S 77E24
		55 47 7 133 36 14	C 70S 77E21

Stream/Lake	Map Sheet	Lat./Long.	Legal
103-80-10260-2011	CRAIG D-5	55 47 4 133 35 40	C 70S 77E22
		55 46 44 133 36 11	C 70S 77E21
103-80-10290	CRAIG D-5	55 47 18 133 30 44	C 70S 78E19
		55 47 43 133 31 11	C 70S 78E18
103-80-10310 Chuck Creek	CRAIG D-5	55 45 35 133 28 9	C 70S 78E33
		55 46 5 133 27 55	C 70S 78E28
103-80-10310-0010 Chuck Lake	CRAIG D-5	55 46 28 133 27 44	C 70S 78E28
103-80-10310-2008	CRAIG D-5	55 46 20 133 27 39	C 70S 78E28
		55 46 14 133 27 23	C 70S 78E28
103-80-10310-2011	CRAIG D-5	55 46 42 133 27 54	C 70S 78E28
		55 46 38 133 28 13	C 70S 78E28
103-80-10310-2014	CRAIG D-5	55 46 52 133 27 16	C 70S 78E21
		55 46 55 133 26 50	C 70S 78E21
103-80-10330 East Fork Tonowek Creek	CRAIG D-5	55 45 40 133 22 9	C 70S 79E31
		55 46 37 133 23 9	C 70S 78E25
103-80-10330-2007 Tonowek Creek	CRAIG D-5	55 46 17 133 22 57	C 70S 78E25
		55 46 29 133 24 16	C 70S 78E26
103-80-10330-2007-3005 Mink Creek	CRAIG D-5	55 46 20 133 23 54	C 70S 78E26
		55 45 56 133 23 42	C 70S 78E26
103-80-10350	CRAIG C-4	55 43 7 133 19 9	C 71S 79E17
		55 39 20 133 16 50	C 72S 79E 3
103-80-10350-2015	CRAIG C-4	55 42 56 133 17 15	C 71S 79E15
		55 43 11 133 16 26	C 71S 79E15
103-80-10360	CRAIG C-4	55 42 37 133 19 7	C 71S 79E17
		55 42 16 133 18 41	C 71S 79E21
103-80-10400	CRAIG C-5	55 42 41 133 21 15	C 71S 79E18
		55 42 27 133 21 23	C 71S 79E18
103-80-10410	CRAIG C-5	55 43 35 133 22 20	C 71S 78E12
		55 43 8 133 22 17	C 71S 78E13
103-80-10420	CRAIG C-5	55 42 1 133 21 48	C 71S 79E19
		55 42 32 133 21 57	C 71S 79E18
103-80-10430	CRAIG C-5	55 41 33 133 21 9	C 71S 79E19
		55 42 4 133 20 55	C 71S 79E19

Stream/Lake	Map Sheet	Lat./Long.	Legal
103-80-10440	CRAIG C-5	55 41 22 133 20 54	C 71S 79E30
		55 41 14 133 20 14	C 71S 79E29
103-80-10460	CRAIG C-5	55 41 1 133 21 14	C 71S 79E30
		55 40 0 133 20 3	C 71S 79E32
103-80-10500	CRAIG C-5	55 39 54 133 23 36	C 71S 78E36
		55 38 32 133 21 5	C 72S 79E 7
103-80-10530	CRAIG C-5	55 39 5 133 24 2	C 72S 78E 2
		55 38 49 133 23 36	C 72S 78E12
103-80-10560	CRAIG C-5	55 38 19 133 23 34	C 72S 78E12
		55 38 23 133 23 9	C 72S 78E12
103-80-10570	CRAIG C-5	55 37 32 133 22 54	C 72S 78E13
		55 37 47 133 22 23	C 72S 78E13
103-90-10020	PETERSBURG A-4	56 7 20 133 16 27	C 66S 78E25
		56 7 16 133 15 34	C 66S 79E30
103-90-10030	PETERSBURG A-4	56 3 47 133 16 47	C 67S 78E13
		56 3 59 133 15 5	C 67S 79E18
103-90-10030-0010	PETERSBURG A-4	56 4 7 133 14 27	C 67S 79E 7
103-90-10040	PETERSBURG A-4	56 3 10 133 15 11	C 67S 79E19
		56 3 13 133 14 42	C 67S 79E18
103-90-10058	PETERSBURG A-4	56 1 29 133 15 9	C 67S 79E30
		56 1 46 133 15 3	C 67S 79E30
103-90-10060	PETERSBURG A-4	56 1 19 133 15 2	C 67S 79E31
		56 1 16 133 13 41	C 67S 79E32
103-90-10070	PETERSBURG A-4	56 0 41 133 15 16	C 67S 79E31
		56 0 17 133 14 37	C 68S 79E 6
103-90-10080	CRAIG D-4	55 59 0 133 15 2	C 68S 79E 7
		55 59 13 133 15 0	C 68S 79E 7
103-90-10080-0010	CRAIG D-4	55 59 24 133 15 7	C 68S 79E 7
103-90-10090	CRAIG D-4	55 58 32 133 14 29	C 68S 79E18
		55 59 3 133 14 8	C 68S 79E 8
103-90-10140	CRAIG D-4	55 57 6 133 14 20	C 68S 79E30
Sarkar Creek		55 58 33 133 5 28	C 68S 80E18

Stream/Lake	Map Sheet	Lat./Long.	Legal
103-90-10140-0010 Sarkar Lake	CRAIG D-4	55 57 5 133 12 33	C 68S 79E28
103-90-10140-0020	CRAIG D-4	55 58 29 133 10 37	C 68S 79E15
103-90-10140-0030	CRAIG D-4	55 57 42 133 9 13	C 68S 79E23
103-90-10140-0040	CRAIG D-4	55 57 44 133 7 43	C 68S 79E24
103-90-10140-0050	CRAIG D-4	55 58 29 133 5 20	C 68S 80E18
103-90-10140-2004	CRAIG D-4	55 55 55 133 13 3 55 55 19 133 13 9	C 68S 79E32 C 69S 79E 1
103-90-10140-2004-0010	CRAIG D-4	55 54 45 133 12 55	C 69S 80E 6
103-90-10140-2004-3003	CRAIG D-4	55 55 35 133 13 7 55 55 12 133 11 51	C 68S 79E32 C 69S 80E 6
103-90-10140-2004-3011	CRAIG D-4	55 54 28 133 12 44 55 53 43 133 11 42	C 69S 80E 7 C 69S 80E 7
103-90-10140-2004-3011-0010	CRAIG D-4	55 53 41 133 11 56	C 69S 80E 7
103-90-10140-2007	CRAIG D-4	55 57 46 133 12 22 55 59 52 133 11 32	C 68S 79E21 C 68S 79E 4
103-90-10140-2007-0010	CRAIG D-4	55 59 25 133 11 49	C 68S 79E 9
103-90-10140-2008	CRAIG D-4	55 57 35 133 11 25 55 57 35 133 10 23	C 68S 79E21 C 68S 79E22
103-90-10140-2015	CRAIG D-4	55 58 40 133 10 24 55 59 46 133 8 11	C 68S 79E15 C 68S 79E 2
103-90-10140-2026	CRAIG D-4	55 56 38 133 6 52 55 56 11 133 4 51	C 68S 79E25 C 68S 80E32
103-90-10220	CRAIG D-4	55 55 47 133 15 2 55 56 17 133 14 57	C 68S 79E31 C 68S 79E30
103-90-10230	CRAIG D-4	55 55 45 133 14 59 55 56 0 133 14 25	C 68S 79E31 C 68S 79E31

Stream/Lake	Map Sheet	Lat./Long.	Legal
103-90-10240	CRAIG D-4	55 53 4 133 11 43 55 53 12 133 12 0	C 69S 80E18 C 69S 80E18
103-90-10240-2003	CRAIG D-4	55 53 9 133 12 1 55 53 7 133 12 8	C 69S 80E18 C 69S 80E18
103-90-10250 Yatuk Creek	CRAIG D-4	55 53 46 133 8 59 55 56 12 133 7 36	C 69S 80E 9 C 68S 79E36
103-90-10250-0010	CRAIG D-4	55 56 6 133 7 28	C 68S 79E36
103-90-10250-2011	CRAIG D-4	55 55 25 133 7 50 55 55 33 133 8 25	C 68S 79E36 C 68S 79E35
103-90-10250-2014	CRAIG D-4	55 55 27 133 7 35 55 55 39 133 6 21	C 68S 79E36 C 68S 80E31
103-90-10260 Naukati Creek	CRAIG D-4	55 53 19 133 8 43 55 53 39 133 4 55	C 69S 80E16 C 69S 80E13
103-90-10260-2009	CRAIG D-4	55 54 8 133 7 6 55 54 27 133 7 4	C 69S 80E10 C 69S 80E10
103-90-10260-2015	CRAIG D-4	55 53 51 133 6 26 55 55 26 133 3 43	C 69S 80E11 C 68S 80E32
103-90-10260-2015-0010	CRAIG D-4	55 54 25 133 6 1	C 69S 80E11
103-90-10260-2015-3020	CRAIG D-4	55 54 7 133 3 59 55 53 55 133 3 4	C 69S 80E12 C 69S 81E 7
103-90-10260-2015-3030	CRAIG D-4	55 54 52 133 3 27 55 55 21 133 2 42	C 69S 81E 6 C 69S 81E 6
103-90-10260-2015-3034	CRAIG D-4	55 55 5 133 3 32 55 55 30 133 3 5	C 69S 81E 6 C 68S 80E33
103-90-10270 Gutchi Creek	CRAIG D-4	55 52 51 133 7 44 55 51 58 133 4 35	C 69S 80E15 C 69S 80E24
103-90-10270-0010	CRAIG D-4	55 52 18 133 5 35	C 69S 80E23
103-90-10270-2006	CRAIG D-4	55 52 48 133 7 31 55 52 28 133 7 37	C 69S 80E15 C 69S 80E22
103-90-10270-2011	CRAIG D-4	55 52 50 133 7 20 55 53 9 133 7 8	C 69S 80E15 C 69S 80E15

Stream/Lake	Map Sheet	Lat./Long.	Legal
103-90-10280	CRAIG D-4	55 51 44 133 9 9	C 69S 80E28
		55 51 27 133 8 25	C 69S 80E27
103-90-10290	CRAIG D-4	55 50 40 133 8 39	C 69S 80E33
		55 50 28 133 7 48	C 69S 80E34
103-90-10310	CRAIG D-4	55 49 12 133 9 11	C 70S 80E 9
Stanley Creek	CRAIG C-4	55 43 13 133 0 48	C 71S 81E17
103-90-10310-2005	CRAIG D-4	55 48 56 133 7 51	C 70S 80E10
		55 49 1 133 1 46	C 70S 81E 8
103-90-10310-2005-0010	CRAIG D-4	55 48 31 133 4 34	C 70S 80E12
103-90-10310-2005-0020	CRAIG D-4	55 48 50 133 2 15	C 70S 81E 8
103-90-10310-2005-0030	CRAIG D-4	55 49 14 133 1 32	C 70S 81E 8
103-90-10310-2005-3005	CRAIG D-4	55 48 56 133 7 48	C 70S 80E10
		55 49 25 133 6 34	C 70S 80E 2
103-90-10310-2005-3005-0010	CRAIG D-4	55 49 29 133 6 28	C 70S 80E 2
103-90-10310-2005-3005-4017	CRAIG D-4	55 49 26 133 6 37	C 70S 80E 2
		55 49 52 133 6 35	C 70S 80E 2
103-90-10310-2005-3014	CRAIG D-4	55 48 55 133 3 25	C 70S 81E 7
		55 48 24 133 2 45	C 70S 81E18
103-90-10310-2018	CRAIG D-4	55 47 9 133 4 51	C 70S 80E24
	CRAIG C-4	55 42 34 133 7 33	C 71S 80E15
103-90-10310-2018-3009	CRAIG D-4	55 45 59 133 6 28	C 70S 80E26
		55 45 38 133 5 17	C 70S 80E36
103-90-10310-2018-3011	CRAIG D-4	55 45 50 133 6 37	C 70S 80E35
		55 45 26 133 6 24	C 70S 80E35
103-90-10310-2018-3020	CRAIG C-4	55 44 29 133 6 43	C 71S 80E 2
		55 44 13 133 7 16	C 71S 80E 3
103-90-10310-2018-3025	CRAIG C-4	55 44 0 133 6 45	C 71S 80E11
		55 43 49 133 6 22	C 71S 80E11
103-90-10310-2018-3031	CRAIG C-4	55 43 26 133 7 17	C 71S 80E10
		55 43 19 133 6 37	C 71S 80E11

Stream/Lake	Map Sheet	Lat./Long.	Legal
103-90-10310-2030	CRAIG D-4	55 45 8 133 1 42	C 70S 81E32
	CRAIG C-4	55 43 26 133 2 40	C 71S 81E 7
103-90-10310-2035	CRAIG C-4	55 44 27 133 1 2	C 71S 81E 5
		55 44 4 133 0 15	C 71S 81E 9
103-90-10350	CRAIG D-4	55 46 30 133 9 13	C 70S 80E 9
		55 45 2 133 8 44	C 70S 80E16
103-90-10360	CRAIG D-4	55 48 18 133 10 10	C 70S 80E17
		55 47 55 133 9 58	C 70S 80E17
103-90-10370	CRAIG D-4	55 48 25 133 10 57	C 70S 80E17
		55 48 11 133 10 47	C 70S 80E17
103-90-10390	CRAIG D-4	55 47 7 133 12 58	C 70S 80E19
		55 46 37 133 12 40	C 70S 80E30
103-90-10410	CRAIG D-4	55 45 20 133 14 33	C 70S 79E35
		55 45 0 133 14 42	C 70S 79E35
103-90-10420 Shaheen Creek	CRAIG C-4	55 44 50 133 14 48	C 71S 79E 2
		55 40 53 133 12 15	C 71S 80E30
103-90-10420-2001	CRAIG C-4	55 44 47 133 14 39	C 71S 79E 2
		55 45 0 133 14 2	C 71S 79E 1
103-90-10420-2008	CRAIG C-4	55 44 46 133 14 43	C 71S 79E 2
		55 43 44 133 15 19	C 71S 79E11
103-90-10440	CRAIG C-4	55 43 42 133 17 28	C 71S 79E10
		55 43 3 133 17 36	C 71S 79E16
103-90-10470	CRAIG D-5	55 48 44 133 30 51	C 70S 78E 7
		55 48 12 133 31 14	C 70S 78E18
103-90-10480	CRAIG D-5	55 47 48 133 35 9	C 70S 77E15
		55 47 30 133 34 39	C 70S 77E22
103-90-10490	CRAIG D-5	55 48 16 133 39 23	C 70S 77E18
		55 47 57 133 38 20	C 70S 77E17
103-90-10500	CRAIG D-5	55 47 41 133 39 6	C 70S 77E18
		55 47 15 133 38 4	C 70S 77E20
103-90-10510 Survey Creek	CRAIG D-6	55 55 40 133 43 33	C 68S 76E31
		55 56 39 133 43 12	C 68S 76E30
103-90-10510-2005	CRAIG D-6	55 56 21 133 43 35	C 68S 75E25
		55 56 25 133 43 57	C 68S 75E25

Stream/Lake	Map Sheet	Lat./Long.	Legal
103-90-10530	CRAIG D-6	55 55 19 133 40 56	C 69S 76E 1
		55 55 39 133 40 41	C 68S 76E32
103-90-10550	CRAIG D-5	55 55 41 133 38 48	C 68S 76E34
		55 56 1 133 39 3	C 68S 76E33
103-90-10560	CRAIG D-5	55 56 43 133 39 39	C 68S 76E28
		55 56 37 133 40 0	C 68S 76E28
103-90-10560-0001	CRAIG D-6	55 56 32 133 40 4	C 68S 76E28
103-90-10560-0010	CRAIG D-5	55 56 15 133 39 58	C 68S 76E33
103-90-10570	CRAIG D-5	55 57 20 133 39 31	C 68S 76E28
		55 57 51 133 39 26	C 68S 76E21
103-90-10580	CRAIG D-5	55 57 38 133 38 27	C 68S 76E22
Hook Lake		55 59 44 133 39 26	C 68S 76E 9
103-90-10590	CRAIG D-5	55 58 14 133 37 53	C 68S 76E15
		55 58 30 133 37 52	C 68S 76E15
103-90-10610	CRAIG D-5	55 58 7 133 35 36	C 68S 76E24
		56 0 0 133 35 50	C 68S 76E 1
103-90-10630	CRAIG D-5	55 59 26 133 32 10	C 68S 77E 8
	PETERSBURG A-5	56 0 49 133 32 10	C 67S 77E32
103-90-10640	PETERSBURG A-5	56 2 17 133 29 36	C 67S 77E27
		56 2 4 133 31 44	C 67S 77E29
103-90-10650	PETERSBURG A-5	56 2 53 133 28 57	C 67S 77E22
		56 2 54 133 28 0	C 67S 77E23
103-90-10654	PETERSBURG A-5	56 2 32 133 29 6	C 67S 77E22
		56 2 34 133 28 52	C 67S 77E22
103-90-10656	PETERSBURG A-5	56 2 17 133 28 58	C 67S 77E27
		56 2 15 133 28 45	C 67S 77E27
103-90-10660	PETERSBURG A-5	56 0 41 133 26 53	C 67S 77E35
		56 0 54 133 27 1	C 67S 77E35
103-90-10662	PETERSBURG A-5	56 0 49 133 26 40	C 67S 77E35
		56 0 56 133 26 44	C 67S 77E35
103-90-10664	PETERSBURG A-5	56 0 50 133 26 30	C 67S 77E36
		56 0 53 133 26 31	C 67S 77E36

Stream/Lake	Map Sheet	Lat./Long.	Legal
103-90-10666	PETERSBURG A-5	56 0 59 133 25 31	C 67S 77E36
		56 1 1 133 25 30	C 67S 77E36
103-90-10668	PETERSBURG A-5	56 1 8 133 24 51	C 67S 78E31
		56 1 13 133 25 8	C 67S 77E36
103-90-10670	PETERSBURG A-5	56 1 11 133 24 35	C 67S 78E31
		56 1 29 133 25 21	C 67S 77E25
103-90-10690	PETERSBURG A-5	56 2 24 133 22 57	C 67S 78E20
		56 3 26 133 24 59	C 67S 78E18
103-90-10690-0010	PETERSBURG A-5	56 2 46 133 24 13	C 67S 78E19
103-90-10690-0020	PETERSBURG A-5	56 3 30 133 24 48	C 67S 78E18
103-90-10706	PETERSBURG A-5	56 2 8 133 22 28	C 67S 78E29
		56 2 12 133 22 27	C 67S 78E29
103-90-10707	PETERSBURG A-5	56 2 6 133 22 24	C 67S 78E29
		56 2 12 133 22 22	C 67S 78E29
103-90-10708	PETERSBURG A-5	56 2 5 133 22 23	C 67S 78E29
		56 2 10 133 22 14	C 67S 78E29
103-90-10710	PETERSBURG A-5	56 2 3 133 22 24	C 67S 78E29
		56 2 7 133 21 58	C 67S 78E28
103-90-10712	PETERSBURG A-5	56 1 57 133 22 23	C 67S 78E29
		56 1 53 133 22 14	C 67S 78E29
103-90-10718	PETERSBURG A-5	56 0 44 133 22 21	C 67S 78E32
		56 0 47 133 22 7	C 67S 78E32
103-90-10720	PETERSBURG A-5	56 0 35 133 22 24	C 68S 78E 5
		56 1 44 133 20 52	C 67S 78E28
103-90-10720-0001	PETERSBURG A-5	56 1 8 133 21 7	C 67S 78E33
103-90-10750	PETERSBURG A-4	56 1 5 133 19 10	C 67S 78E34
		56 1 42 133 19 10	C 67S 78E27
103-90-10770	PETERSBURG A-4	56 2 41 133 18 13	C 67S 78E23
		56 2 26 133 18 57	C 67S 78E22
103-90-10780	PETERSBURG A-4	56 2 46 133 18 11	C 67S 78E23
		56 3 3 133 19 1	C 67S 78E22

Stream/Lake	Map Sheet	Lat./Long.	Legal
103-90-10790	PETERSBURG A-4	56 4 15 133 19 14	C 67S 78E10
		56 4 12 133 19 56	C 67S 78E10
103-90-10800	PETERSBURG A-5	56 4 54 133 23 21	C 67S 78E 8
		56 4 49 133 25 20	C 67S 77E12
103-90-10810	PETERSBURG A-4	56 6 8 133 19 40	C 66S 78E34
	PETERSBURG A-5	56 6 59 133 20 28	C 66S 78E28
103-90-10830	CRAIG D-5	55 58 53 133 27 46	C 68S 77E11
		55 58 59 133 27 8	C 68S 77E11
103-90-10840	CRAIG D-5	55 57 56 133 25 2	C 68S 78E19
		55 58 7 133 25 4	C 68S 77E13
103-90-10870	CRAIG D-5	55 57 29 133 26 2	C 68S 77E24
		55 57 34 133 26 1	C 68S 77E24
103-90-10880	CRAIG D-5	55 56 23 133 27 11	C 68S 77E26
		55 57 0 133 26 44	C 68S 77E26
103-90-10890	CRAIG D-5	55 55 43 133 23 24	C 68S 78E32
		55 55 13 133 23 8	C 69S 78E 1
103-90-10890-0010	CRAIG D-5	55 55 17 133 22 51	C 69S 78E 1
103-90-10895	CRAIG D-4	55 51 58 133 19 35	C 69S 79E20
		55 52 12 133 18 16	C 69S 79E21
103-90-10900	CRAIG D-4	55 51 37 133 18 35	C 69S 79E28
		55 51 53 133 18 28	C 69S 79E28
103-90-10920	CRAIG D-4	55 51 32 133 15 16	C 69S 79E26
		55 51 26 133 15 11	C 69S 79E26
103-90-10920-0010	CRAIG D-4	55 51 29 133 14 55	C 69S 79E26
103-90-10940	CRAIG D-4	55 49 42 133 13 1	C 70S 79E 1
		55 49 37 133 13 46	C 70S 79E 1
103-90-10940-0001	CRAIG D-4	55 49 52 133 14 21	C 70S 79E 1
103-90-10960	CRAIG D-4	55 48 46 133 18 37	C 70S 79E 9
		55 49 21 133 15 8	C 70S 79E 2
103-90-10960-0010 Karheen Lakes	CRAIG D-4	55 48 56 133 18 19	C 70S 79E 9

Stream/Lake	Map Sheet	Lat./Long.	Legal
103-90-10960-0020 Karheen Lakes	CRAIG D-4	55 49 0 133 16 53	C 70S 79E10
103-90-10960-2003	CRAIG D-4	55 48 53 133 16 8 55 50 20 133 16 53	C 70S 79E 9 C 69S 79E34
103-90-10960-2003-0010	CRAIG D-4	55 50 26 133 16 47	C 69S 79E34
103-90-10980	CRAIG D-4	55 51 23 133 18 17 55 51 1 133 18 10	C 69S 79E28 C 69S 79E33
104-10-10050	DIXON ENTRANCE D-3	54 46 27 132 53 57 54 47 6 132 47 52	C 82S 84E 8 C 82S 84E 1
104-10-10050-0010	DIXON ENTRANCE D-3	54 47 35 132 52 49	C 82S 84E 4
104-10-10050-0020	DIXON ENTRANCE D-3	54 47 10 132 51 48	C 82S 84E 4
104-10-10050-0030	DIXON ENTRANCE D-3	54 47 0 132 50 29	C 82S 84E 3
104-10-10050-2003	DIXON ENTRANCE D-3	54 47 46 132 53 13 54 48 21 132 53 46	C 81S 84E32 C 81S 84E32
104-10-10050-2007	DIXON ENTRANCE D-3	54 47 49 132 52 23 54 48 32 132 52 26	C 81S 84E33 C 81S 84E33
104-10-10050-2008	DIXON ENTRANCE D-3	54 46 31 132 51 52 54 45 48 132 50 48	C 82S 84E 9 C 82S 84E15
104-10-10050-2009	DIXON ENTRANCE D-3	54 47 36 132 50 27 54 48 1 132 49 5	C 82S 84E 3 C 81S 84E35
104-10-10050-2012	DIXON ENTRANCE D-3	54 46 55 132 49 22 54 46 47 132 48 53	C 82S 84E 2 C 82S 84E11
104-10-10250	DIXON ENTRANCE D-3	54 46 20 132 53 52 54 45 53 132 52 49	C 82S 84E 8 C 82S 84E17
104-10-10250-0020 Essowah Lakes	DIXON ENTRANCE D-3	54 45 59 132 52 27	C 82S 84E16
104-10-10270	DIXON ENTRANCE D-3	54 45 4 132 49 15 54 45 26 132 48 47	C 82S 84E23 C 82S 84E14
104-10-10270-0010	DIXON ENTRANCE D-3	54 45 29 132 48 32	C 82S 84E14

Stream/Lake	Map Sheet	Lat./Long.	Legal
104-10-10280	DIXON ENTRANCE C-3	54 44 49 132 49 20 54 44 44 132 48 54	C 82S 84E23 C 82S 84E23
104-10-10290	DIXON ENTRANCE C-3	54 41 43 132 50 37 54 41 56 132 50 29	C 83S 84E 3 C 83S 84E 3
104-10-10300	DIXON ENTRANCE C-3	54 42 53 132 48 45 54 43 22 132 49 43	C 82S 84E35 C 82S 84E35
104-10-10300-2004	DIXON ENTRANCE C-3	54 43 14 132 49 7 54 43 42 132 48 58	C 82S 84E35 C 82S 84E26
104-10-10300-2004-3001	DIXON ENTRANCE C-3	54 43 24 132 49 11 54 43 42 132 49 37	C 82S 84E35 C 82S 84E26
104-10-10350	DIXON ENTRANCE C-3	54 41 51 132 45 11 54 42 18 132 45 20	C 83S 85E 5 C 83S 85E 5
104-20-10010	CRAIG A-4	55 7 15 133 11 21 55 7 21 133 11 40	C 78S 81E10 C 78S 81E10
104-20-10040	CRAIG A-4	55 7 20 133 6 36 55 7 25 133 5 56	C 78S 82E 7 C 78S 82E 8
104-20-10050	CRAIG A-4	55 7 12 133 6 42 55 6 45 133 6 1	C 78S 82E 7 C 78S 82E18
104-20-10100	CRAIG A-4	55 5 56 133 8 34 55 4 32 133 7 27	C 78S 81E24 C 78S 81E25
104-20-10100-0010 Manhattan Lake	CRAIG A-4	55 5 21 133 8 31	C 78S 81E24
104-20-10120	CRAIG A-4	55 6 7 133 10 49 55 5 53 133 10 59	C 78S 81E15 C 78S 81E22
104-20-10130	CRAIG A-4	55 6 13 133 11 51 55 6 5 133 12 9	C 78S 81E15 C 78S 81E16
104-20-10160	CRAIG A-4	55 4 18 133 12 12 55 5 10 133 11 8	C 78S 81E28 C 78S 81E22
104-20-10180	CRAIG A-4	55 3 42 133 10 21 55 4 0 133 10 4	C 78S 81E35 C 78S 81E35
104-20-10200	CRAIG A-4	55 3 16 133 9 56 55 3 2 133 7 16	C 79S 81E 2 C 79S 82E 6
104-20-10250	CRAIG A-4	55 1 53 133 9 46 55 2 19 133 9 17	C 79S 81E11 C 79S 81E11

Stream/Lake	Map Sheet	Lat./Long.	Legal
104-20-10300	CRAIG A-4	55 0 27 133 9 17 55 1 46 133 6 4	C 79S 31E23 C 79S 32E 7
104-20-10300-0010 Devil Lake	CRAIG A-4	55 0 30 133 6 31	C 79S 32E19
104-20-10300-2005	CRAIG A-4	55 0 12 133 7 42 55 0 36 133 7 21	C 79S 81E24 C 79S 32E19
104-20-10300-2006	CRAIG A-4 DIXON ENTRANCE D-4	55 0 15 133 6 32 54 59 45 133 3 35	C 79S 82E19 C 79S 82E28
104-20-10300-2006-0010 Little Devil Lake	DIXON ENTRANCE D-4	54 59 53 133 5 4	C 79S 82E29
104-20-10350	DIXON ENTRANCE D-4	54 58 47 133 8 46 54 58 57 133 8 17	C 79S 81E36 C 79S 81E36
104-20-10350-0010 Welcome, Lake	DIXON ENTRANCE D-4	54 58 58 133 7 7	C 79S 82E31
104-20-10400	DIXON ENTRANCE D-4	54 57 45 133 8 24 54 58 1 133 7 2	C 80S 81E 1 C 80S 32E 6
104-20-10400-2004	DIXON ENTRANCE D-4	54 57 48 133 8 9 54 57 34 133 7 52	C 80S 81E 1 C 80S 81E 1
104-20-10410	DIXON ENTRANCE D-4	54 57 10 133 5 28 54 57 35 133 5 6	C 80S 82E 8 C 80S 82E 5
104-20-10420	DIXON ENTRANCE D-4	54 56 57 133 3 4 54 58 26 133 1 36	C 80S 82E 9 C 79S 82E34
104-20-10420-0010	DIXON ENTRANCE D-4	54 57 39 133 2 26	C 80S 82E 3
104-20-10430	DIXON ENTRANCE D-4	54 55 28 133 5 54 54 55 31 133 5 29	C 80S 82E20 C 80S 82E20
104-20-10440	DIXON ENTRANCE D-4	54 55 50 133 1 10 54 55 58 133 0 35	C 80S 82E14 C 80S 82E14
104-20-10450	DIXON ENTRANCE D-4	54 55 16 133 1 21 54 54 58 133 1 11	C 80S 82E23 C 80S 82E23
104-20-10460	DIXON ENTRANCE D-4	54 54 46 133 2 39 54 54 38 133 2 26	C 80S 82E22 C 80S 82E27
104-20-10470	DIXON ENTRANCE D-4	54 54 42 133 3 14 54 54 27 133 3 7	C 80S 32E21 C 80S 82E28

Stream/Lake	Map Sheet	Lat./Long.	Legal
104-20-10500	DIXON ENTRANCE D-4	54 53 55 133 0 9	C 80S 82E26
		54 54 20 133 0 28	C 80S 82E26
104-20-10505	DIXON ENTRANCE D-3	54 54 0 132 59 47	C 80S 82E25
		54 54 3 132 59 26	C 80S 32E25
104-20-10505-0010	DIXON ENTRANCE D-3	54 54 7 132 58 51	C 80S 82E25
104-20-10510	DIXON ENTRANCE D-4	54 53 9 133 1 26	C 80S 82E34
		54 52 44 133 0 46	C 81S 83E 4
104-20-10550	DIXON ENTRANCE D-4	54 50 59 133 0 42	C 81S 83E16
		54 51 5 133 0 16	C 81S 83E15
104-20-10650	DIXON ENTRANCE D-3	54 50 50 132 55 51	C 81S 83E13
		54 52 11 132 56 4	C 81S 83E 1
104-20-10700	DIXON ENTRANCE D-3	54 50 44 132 54 49	C 81S 84E18
		54 50 44 132 54 34	C 81S 84E18
104-20-10750	DIXON ENTRANCE D-3	54 49 38 132 55 26	C 81S 84E19
		54 49 36 132 54 46	C 81S 84E19
104-20-10760	DIXON ENTRANCE D-3	54 49 15 132 56 15	C 81S 83E25
		54 49 2 132 55 57	C 81S 83E25
104-20-10800	DIXON ENTRANCE D-3	54 48 45 132 57 49	C 81S 83E26
		54 48 44 132 57 32	C 81S 83E26
104-30-10050	CRAIG B-5	55 18 41 133 26 56	C 76S 79E 6
		55 18 29 133 25 43	C 76S 79E 5
104-30-10050-2010	CRAIG B-5	55 18 27 133 26 3	C 76S 79E 5
		55 18 20 133 25 45	C 76S 79E 5
104-30-10100	CRAIG B-5	55 17 21 133 24 5	C 76S 79E 9
		55 17 42 133 23 18	C 76S 79E10
104-30-10100-2002	CRAIG B-5	55 17 22 133 23 58	C 76S 79E 9
		55 17 0 133 23 47	C 76S 79E15
104-30-10100-2002-3005	CRAIG B-5	55 17 14 133 23 38	C 76S 79E15
		55 17 5 133 23 5	C 76S 79E15
104-30-10100-2002-3005-4006	CRAIG B-5	55 17 8 133 23 16	C 76S 79E15
		55 17 1 133 23 13	C 76S 79E15
104-30-10100-2002-3005-4007	CRAIG B-5	55 17 2 133 23 15	C 76S 79E15
		55 17 16 133 23 8	C 76S 79E10

Stream/Lake	Map Sheet	Lat./Long.	Legal
104-30-10100-2005	CRAIG B-5	55 17 40 133 23 45 55 17 49 133 23 49	C 76S 79E10 C 76S 79E10
104-30-10150	CRAIG B-5	55 16 14 133 25 19 55 15 54 133 24 43	C 76S 79E21 C 76S 79E21
104-30-10160	CRAIG B-5	55 16 12 133 27 3 55 15 59 133 26 58	C 76S 79E19 C 76S 79E19
104-30-10180	CRAIG A-5	55 14 29 133 27 51 55 14 15 133 27 4	C 76S 79E31 C 76S 79E31
104-30-10200	CRAIG A-5	55 13 52 133 22 7 55 14 16 133 24 36	C 76S 79E35 C 76S 79E33
104-30-10200-2002	CRAIG A-5	55 14 1 133 21 47 55 14 7 133 21 30	C 76S 79E35 C 76S 79E35
104-30-10200-2004	CRAIG A-5	55 14 12 133 21 51 55 14 46 133 21 28	C 76S 79E35 C 76S 79E26
104-30-10200-2006	CRAIG A-5	55 14 11 133 22 8 55 14 44 133 22 9	C 76S 79E35 C 76S 79E26
104-30-10200-2008	CRAIG A-5	55 14 26 133 24 0 55 14 32 133 24 7	C 76S 79E33 C 76S 79E33
104-30-10200-2011	CRAIG A-5	55 14 19 133 24 12 55 14 10 133 24 25	C 76S 79E33 C 76S 79E33
104-30-10250	CRAIG A-5	55 13 23 133 20 56 55 13 37 133 20 35	C 77S 80E 3 C 77S 80E 3
104-30-10270	CRAIG A-4	55 12 52 133 18 40 55 13 0 133 18 45	C 77S 80E11 C 77S 80E 2
104-30-10280	CRAIG A-4	55 13 4 133 17 31 55 13 12 133 17 37	C 77S 80E 1 C 77S 80E 1
104-30-10290	CRAIG A-4	55 13 13 133 15 46 55 14 19 133 15 48	C 77S 81E 6 C 76S 80E33
104-30-10320	CRAIG A-4	55 13 9 133 12 50 55 13 17 133 12 30	C 77S 81E 4 C 77S 81E 4
104-30-10325	CRAIG A-4	55 12 58 133 11 49 55 13 30 133 10 53	C 77S 81E 3 C 77S 81E 3
104-30-10330	CRAIG A-4	55 12 54 133 11 4 55 13 7 133 10 22	C 77S 81E10 C 77S 81E 2

Stream/Lake	Map Sheet	Lat./Long.	Legal
104-30-10350	CRAIG A-4	55 12 37 133 10 25	C 77S 81E11
		55 13 19 133 9 16	C 77S 81E 2
104-30-10355	CRAIG A-4	55 12 24 133 9 19	C 77S 81E11
		55 12 52 133 8 26	C 77S 81E12
104-30-10355-2004	CRAIG A-4	55 12 29 133 9 18	C 77S 81E11
		55 12 30 133 8 51	C 77S 81E12
104-30-10360	CRAIG A-4	55 11 36 133 9 23	C 77S 81E14
		55 10 30 133 8 26	C 77S 81E24
104-30-10360-2003	CRAIG A-4	55 11 33 133 9 10	C 77S 81E14
		55 11 34 133 8 40	C 77S 81E13
104-30-10360-2009	CRAIG A-4	55 11 8 133 8 44	C 77S 81E24
		55 11 4 133 8 25	C 77S 81E24
104-30-10360-2009-3003	CRAIG A-4	55 11 8 133 8 35	C 77S 81E24
		55 11 13 133 8 21	C 77S 81E13
104-30-10370	CRAIG A-4	55 11 23 133 9 42	C 77S 81E14
		55 11 5 133 10 11	C 77S 81E23
104-30-10400	CRAIG A-4	55 10 40 133 11 13	C 77S 81E22
		55 10 53 133 10 33	C 77S 81E22
104-30-10450	CRAIG A-4	55 10 29 133 11 14	C 77S 81E22
		55 10 14 133 10 25	C 77S 81E26
104-30-10470	CRAIG A-4	55 9 16 133 10 45	C 77S 81E34
		55 8 44 133 9 46	C 77S 81E35
104-30-10490	CRAIG A-4	55 8 11 133 10 51	C 78S 81E 3
		55 8 11 133 9 38	C 78S 81E 2
104-30-10495	CRAIG A-4	55 7 49 133 12 30	C 78S 81E 4
		55 7 41 133 12 13	C 78S 81E 9
104-30-10496	CRAIG B-5	55 15 53 133 36 19	C 76S 78E19
		55 15 57 133 36 32	C 76S 78E19
104-30-10497	CRAIG B-5	55 16 37 133 35 48	C 76S 78E17
		55 16 28 133 36 18	C 76S 78E18
104-30-10498	CRAIG B-5	55 17 7 133 35 45	C 76S 78E17
		55 17 13 133 36 15	C 76S 78E18
104-30-10500	CRAIG B-5	55 17 42 133 35 50	C 76S 78E 6
		55 17 43 133 36 3	C 76S 78E 7

Stream/Lake	Map Sheet	Lat./Long.	Legal
104-30-10500-0010 Fortaleza, Lake	CRAIG B-5	55 17 46 133 36 38	C 76S 78E 7
104-30-10510	CRAIG B-5	55 18 9 133 35 51 55 18 22 133 36 25	C 76S 78E 5 C 76S 78E 6
104-30-10520	CRAIG B-5	55 18 51 133 34 55 55 18 54 133 35 41	C 76S 78E 5 C 76S 78E 5
104-30-10530	CRAIG B-5	55 19 38 133 34 21 55 19 41 133 34 42	C 75S 78E33 C 75S 78E32
104-30-10550	CRAIG B-5	55 19 55 133 36 58 55 19 43 133 37 8	C 75S 78E30 C 75S 78E31
104-30-10570	CRAIG B-5	55 22 19 133 35 52 55 22 31 133 36 33	C 75S 78E17 C 75S 78E 7
104-30-10600	CRAIG B-5	55 22 22 133 35 25 55 22 42 133 35 15	C 75S 78E17 C 75S 78E 8
104-30-10610	CRAIG B-5	55 22 20 133 34 34 55 22 25 133 34 11	C 75S 78E17 C 75S 78E16
104-40-10050	CRAIG C-6	55 31 4 133 42 10 55 30 54 133 40 33	C 73S 77E28 C 73S 77E26
104-40-10100	CRAIG B-6	55 29 18 133 45 27 55 29 17 133 44 52	C 74S 77E 6 C 74S 77E 5
104-40-10120	CRAIG B-6	55 28 14 133 43 38 55 28 31 133 42 32	C 74S 77E 8 C 74S 77E 9
104-40-10150	CRAIG B-5	55 23 55 133 36 27 55 23 47 133 36 7	C 75S 78E 6 C 75S 78E 6
104-40-10200	CRAIG B-5	55 21 42 133 37 17 55 21 27 133 37 2	C 75S 78E18 C 75S 78E19
104-40-10250	CRAIG B-5	55 18 49 133 39 0 55 18 53 133 38 34	C 76S 77E 1 C 76S 77E 1
105-10-10010	PETERSBURG B-6	56 20 55 133 51 11 56 20 39 133 51 28	C 64S 74E 3 C 64S 74E 4
105-10-10030	PETERSBURG B-6	56 19 14 133 50 27 56 20 1 133 51 27	C 64S 74E15 C 64S 74E 9
105-10-10030-2003	PETERSBURG B-6	56 19 27 133 50 35 56 19 48 133 51 48	C 64S 74E15 C 64S 74E 9

Stream/Lake	Map Sheet	Lat./Long.	Legal
105-10-10050	PETERSBURG B-6	56 18 19 133 52 4	C 64S 74E21
		56 18 56 133 52 50	C 64S 74E16
105-10-10070	PETERSBURG B-6	56 17 19 133 51 57	C 64S 74E28
		56 17 51 133 52 9	C 64S 74E28
105-10-10092	PETERSBURG A-6	56 12 44 133 54 48	C 65S 74E26
		56 13 3 133 54 49	C 65S 74E23
105-10-10095	PETERSBURG A-6	56 12 49 133 56 6	C 65S 74E22
		56 13 8 133 56 6	C 65S 74E22
105-10-10100	PETERSBURG A-6	56 12 28 133 57 10	C 65S 74E27
		56 13 38 133 59 16	C 65S 74E17
105-10-10120	PETERSBURG A-6	56 9 30 133 56 39	C 66S 74E10
		56 10 4 133 58 38	C 66S 74E 9
105-10-10130	PETERSBURG A-6	56 7 54 133 57 42	C 66S 74E21
		56 8 29 133 58 44	C 66S 74E16
105-10-10137	CRAIG D-6	55 51 6 133 54 17	C 69S 75E27
		55 51 13 133 53 59	C 69S 75E27
105-10-10145	PORT ALEXANDER A-1	56 8 49 134 1 31	C 66S 74E18
		56 8 35 134 1 1	C 66S 74E18
105-10-10150	PORT ALEXANDER A-1	56 10 10 134 0 37	C 66S 74E 5
		56 9 40 134 0 0	C 66S 74E 8
105-10-10160	PORT ALEXANDER A-1	56 11 28 134 0 21	C 65S 74E32
		56 11 36 134 0 0	C 65S 74E32
105-10-10162	PORT ALEXANDER A-1	56 11 32 134 0 31	C 65S 74E32
		56 12 6 134 0 42	C 65S 74E30
105-10-10170	PORT ALEXANDER A-1	56 13 38 134 3 12	C 65S 73E13
		56 13 29 134 2 26	C 65S 73E24
105-10-10175	PORT ALEXANDER B-1	56 16 4 134 2 23	C 65S 73E 1
		56 16 4 134 2 7	C 65S 73E 1
105-10-10177	PORT ALEXANDER B-1	56 16 58 134 2 39	C 64S 73E32
		56 17 0 134 2 23	C 64S 73E32
105-10-10179	PORT ALEXANDER B-1	56 18 7 134 3 4	C 64S 73E20
		56 18 12 134 2 55	C 64S 73E20
105-10-10180	PORT ALEXANDER B-1	56 18 41 134 3 51	C 64S 73E19
		56 19 1 134 2 49	C 64S 73E17

Stream/Lake	Map Sheet	Lat./Long.	Legal
105-10-10185	PORT ALEXANDER B-1	56 19 17 134 4 2 56 19 37 134 3 55	C 64S 73E18 C 64S 73E18
105-10-10190	PORT ALEXANDER B-1	56 19 0 134 4 49 56 20 3 134 5 50	C 64S 73E18 C 64S 72E12
105-10-10190-2008	PORT ALEXANDER B-1	56 20 3 134 5 51 56 20 7 134 5 59	C 64S 72E12 C 64S 72E12
105-10-10200	PORT ALEXANDER B-1	56 17 26 134 4 30 56 17 36 134 5 9	C 64S 73E30 C 64S 73E30
105-10-10210	PORT ALEXANDER B-1	56 17 9 134 4 42 56 17 27 134 6 15	C 64S 73E30 C 64S 72E25
105-10-10220	PORT ALEXANDER B-1	56 16 37 134 4 56 56 16 37 134 5 34	C 64S 73E31 C 64S 72E36
105-10-10230	PORT ALEXANDER A-1	56 14 52 134 5 54 56 15 0 134 5 53	C 65S 73E10 C 65S 73E10
105-10-10240	PORT ALEXANDER B-1	56 15 39 134 7 51 56 15 0 134 8 40	C 65S 73E 4 C 65S 73E 8
105-10-10240-2002	PORT ALEXANDER B-1	56 15 37 134 8 9 56 15 48 134 8 36	C 65S 73E 4 C 65S 73E 5
105-10-10250	PORT ALEXANDER A-1	56 13 38 134 7 37 56 13 29 134 7 58	C 65S 73E16 C 65S 73E21
105-10-10260	PORT ALEXANDER A-1	56 12 26 134 7 2 56 12 22 134 7 59	C 65S 73E28 C 65S 73E28
105-10-10280	PORT ALEXANDER A-1	56 10 14 134 7 40 56 10 40 134 8 11	C 66S 73E 4 C 66S 73E 4
105-10-10290	PORT ALEXANDER A-1	56 10 23 134 8 50 56 10 35 134 8 58	C 66S 73E 5 C 66S 73E 5
105-10-10300	PORT ALEXANDER A-1	56 10 34 134 10 11 56 11 13 134 9 37	C 66S 73E 6 C 65S 73E32
105-10-10320	PORT ALEXANDER A-1	56 11 36 134 11 20 56 12 21 134 11 28	C 65S 73E31 C 65S 72E25
105-10-10360	PORT ALEXANDER A-1	56 7 25 134 10 16 56 6 50 134 10 16	C 66S 73E30 C 66S 73E30
105-10-10365	PORT ALEXANDER A-1	56 7 23 134 10 10 56 7 24 134 9 25	C 66S 73E30 C 66S 73E29

Stream/Lake	Map Sheet	Lat./Long.	Legal
105-10-10400	PORT ALEXANDER A-1	56 5 27 134 9 8	C 67S 73E 5
		56 5 49 134 9 40	C 66S 73E32
105-10-10420	PORT ALEXANDER A-1	56 5 16 134 9 17	C 67S 73E 5
		56 5 18 134 9 46	C 67S 73E 5
105-20-10020	PETERSBURG B-6	56 18 20 133 53 34	C 64S 74E20
		56 20 51 133 54 48	C 64S 74E 6
105-20-10030	PETERSBURG B-6	56 20 57 133 57 31	C 64S 73E 1
		56 22 3 133 57 50	C 63S 73E35
105-20-10030-2004	PETERSBURG B-6	56 21 23 133 57 33	C 64S 73E 1
		56 21 41 133 56 50	C 63S 73E36
105-20-10040	PETERSBURG B-6	56 22 3 133 59 5	C 63S 73E35
		56 22 41 133 59 55	C 63S 73E27
105-20-10050	PETERSBURG B-6	56 21 28 133 58 59	C 63S 73E35
		56 21 41 134 0 0	C 63S 73E34
105-20-10060	PETERSBURG B-6	56 20 30 133 59 20	C 64S 73E10
		56 20 17 133 59 37	C 64S 73E10
105-20-10070	PETERSBURG B-6	56 20 4 133 58 58	C 64S 73E11
		56 20 13 133 59 34	C 64S 73E10
105-20-10080	PORT ALEXANDER B-1	56 18 30 134 0 3	C 64S 73E22
		56 18 29 134 1 9	C 64S 73E21
105-20-10082	PETERSBURG B-6	56 18 15 133 59 23	C 64S 73E22
		56 17 49 134 0 0	C 64S 73E27
105-20-10088	PETERSBURG B-6	56 15 20 133 59 26	C 65S 74E 8
		56 15 13 133 59 56	C 65S 74E 8
105-20-10100	PETERSBURG B-6	56 15 7 133 58 27	C 65S 74E 9
	PETERSBURG A-6	56 14 40 133 56 32	C 65S 74E10
105-20-10120	PETERSBURG B-6	56 16 17 133 57 38	C 64S 73E35
		56 15 55 133 57 1	C 65S 74E 3
105-31-10020	PETERSBURG B-5	56 27 39 133 39 23	C 62S 75E26
		56 27 57 133 38 33	C 62S 75E25
105-31-10030 Kushneahin Creek	PETERSBURG B-5	56 28 19 133 39 45	C 62S 75E26
		56 29 46 133 31 47	C 62S 76E15
105-31-10030-0010 Kushneahin Lake	PETERSBURG B-5	56 29 55 133 31 24	C 62S 76E15

Stream/Lake	Map Sheet	Lat./Long.	Legal
105-31-10030-2005	PETERSBURG B-5	56 26 36 133 36 52	C 62S 76E19
		56 29 27 133 37 3	C 62S 76E18
105-31-10030-2008	PETERSBURG B-5	56 28 29 133 36 50	C 62S 76E19
		56 28 17 133 36 5	C 62S 76E30
105-31-10030-2011	PETERSBURG B-5	56 29 21 133 34 36	C 62S 76E17
	PETERSBURG C-5	56 30 29 133 35 3	C 62S 76E 8
105-31-10030-2011-0010 Kushneahin Lake	PETERSBURG C-5	56 30 10 133 30 55	C 62S 76E11
105-31-10030-2014	PETERSBURG B-5	56 29 24 133 33 38	C 62S 76E16
		56 29 9 133 33 31	C 62S 76E21
105-31-10030-2017	PETERSBURG B-5	56 29 45 133 32 10	C 62S 76E15
		56 29 56 133 32 33	C 62S 76E15
105-31-10070	PETERSBURG C-6	56 31 34 133 40 14	C 62S 75E 2
	PETERSBURG C-5	56 31 18 133 38 13	C 62S 75E 1
105-31-10090	PETERSBURG C-6	56 31 28 133 53 34	C 62S 74E 5
		56 31 30 133 54 23	C 62S 74E 5
105-31-10100	PETERSBURG C-6	56 31 5 133 55 50	C 62S 74E 6
		56 31 35 133 56 50	C 62S 73E 1
105-31-10110	PETERSBURG C-6	56 30 34 133 58 12	C 62S 73E11
		56 31 1 133 58 28	C 62S 73E 2
105-31-10115	PETERSBURG C-6	56 30 18 133 59 3	C 62S 73E11
		56 30 18 133 59 38	C 62S 73E10
105-31-10120	PETERSBURG B-6	56 29 42 133 57 52	C 62S 73E14
		56 29 38 133 58 49	C 62S 73E14
105-31-10140	PETERSBURG B-6	56 29 16 133 53 59	C 62S 74E17
		56 28 42 133 55 47	C 62S 74E19
105-31-10150	PETERSBURG B-6	56 28 59 133 53 25	C 62S 74E20
		56 28 28 133 53 53	C 62S 74E20
105-31-10180	PETERSBURG B-6	56 27 57 133 52 28	C 62S 74E28
		56 27 51 133 54 10	C 62S 74E29
105-31-10190	PETERSBURG B-6	56 26 24 133 56 12	C 63S 73E 1
		56 27 17 133 56 36	C 62S 73E36
105-31-10190-0010	PETERSBURG B-6	56 27 26 133 56 39	C 62S 73E36

Stream/Lake	Map Sheet	Lat./Long.	Legal
105-31-10195	PETERSBURG B-6	56 26 11 133 56 49 56 26 37 133 57 30	C 63S 73E 1 C 63S 73E 1
105-31-10200	PETERSBURG B-6	56 26 9 133 57 1 56 26 23 133 59 49	C 63S 73E 1 C 63S 73E 3
105-31-10205	PETERSBURG B-6	56 26 3 133 56 52 56 25 34 133 57 42	C 63S 73E 1 C 63S 73E11
105-31-10205-2004	PETERSBURG B-6	56 25 56 133 57 47 56 25 48 133 58 9	C 63S 73E 2 C 63S 73E 2
105-31-10207	PETERSBURG B-6	56 25 57 133 56 43 56 25 35 133 57 15	C 63S 73E 1 C 63S 73E12
105-31-10210	PETERSBURG B-6	56 25 54 133 54 54 56 25 30 133 54 44	C 63S 74E 6 C 63S 74E 7
105-31-10211	PETERSBURG B-6	56 25 56 133 54 40 56 25 36 133 53 37	C 63S 74E 6 C 63S 74E 8
105-31-10211-2004	PETERSBURG B-6	56 25 44 133 54 35 56 25 34 133 54 38	C 63S 74E 7 C 63S 74E 7
105-31-10220	PETERSBURG B-6	56 23 42 133 52 54 56 24 11 133 53 19	C 63S 74E21 C 63S 74E17
105-31-10250	PETERSBURG B-6	56 24 22 133 55 8 56 25 4 133 55 42	C 63S 74E18 C 63S 74E 7
105-31-10260	PETERSBURG B-6	56 24 17 133 55 16 56 24 46 133 56 33	C 63S 74E18 C 63S 73E13
105-31-10270	PETERSBURG B-6	56 23 34 133 55 22 56 23 42 133 57 37	C 63S 74E19 C 63S 73E23
105-31-10290	PETERSBURG B-6	56 22 32 133 55 47 56 22 29 133 56 39	C 63S 74E30 C 63S 73E25
105-31-10295	PETERSBURG B-6	56 21 59 133 54 6 56 21 28 133 54 52	C 63S 74E32 C 63S 74E31
105-31-10300	PETERSBURG B-6	56 21 18 133 52 10 56 21 4 133 52 3	C 64S 74E 4 C 64S 74E 4
105-32-10010 Lovelace Creek	PETERSBURG C-5	56 33 17 133 39 18 56 32 18 133 32 18	C 61S 75E26 C 61S 76E34
105-32-10010-2002	PETERSBURG C-5	56 33 16 133 38 52 56 32 49 133 38 44	C 61S 75E25 C 61S 75E25

Stream/Lake	Map Sheet	Lat./Long.	Legal
105-32-10010-2004	PETERSBURG C-5	56 33 7 133 37 44	C 61S 75E25
		56 32 1 133 38 0	C 61S 75E36
105-32-10010-2006	PETERSBURG C-5	56 33 3 133 37 23	C 61S 75E25
		56 32 35 133 36 52	C 61S 76E31
105-32-10010-2013	PETERSBURG C-5	56 33 23 133 33 31	C 61S 76E23
		56 34 4 133 33 7	C 61S 76E21
105-32-10010-2015	PETERSBURG C-5	56 33 19 133 33 15	C 61S 76E26
		56 33 6 133 31 50	C 61S 76E27
105-32-10020	PETERSBURG C-5	56 33 42 133 39 0	C 61S 75E23
		56 34 39 133 36 29	C 61S 76E18
105-32-10020-2002	PETERSBURG C-5	56 33 35 133 38 23	C 61S 75E24
		56 33 30 133 37 53	C 61S 75E25
105-32-10030	PETERSBURG C-5	56 33 59 133 39 22	C 61S 75E23
		56 34 31 133 38 45	C 61S 75E13
105-32-10040 Tuneheah Creek	PETERSBURG C-5	56 35 53 133 38 15	C 61S 75E12
		56 38 6 133 29 46	C 60S 76E30
105-32-10040-2004	PETERSBURG C-5	56 36 5 133 36 53	C 61S 76E 7
		56 35 18 133 35 10	C 61S 76E 8
105-32-10040-2008	PETERSBURG C-5	56 36 57 133 35 30	C 61S 76E 5
		56 35 48 133 34 14	C 61S 76E 9
105-32-10040-2008-3000	PETERSBURG C-5	56 36 18 133 34 39	C 61S 76E 5
		56 36 17 133 34 4	C 61S 76E 4
105-32-10040-2011	PETERSBURG C-5	56 37 26 133 33 2	C 60S 75E35
		56 37 40 133 33 4	C 60S 75E35
105-32-10040-2012	PETERSBURG C-5	56 37 22 133 32 42	C 60S 75E35
		56 36 18 133 32 12	C 61S 76E 3
105-32-10040-2012-3005	PETERSBURG C-5	56 36 43 133 32 19	C 61S 76E 3
		56 36 12 133 31 3	C 61S 76E 2
105-32-10040-2014	PETERSBURG C-5	56 37 25 133 31 44	C 60S 75E36
		56 37 9 133 31 39	C 60S 75E36
105-32-10050	PETERSBURG C-5	56 36 9 133 38 51	C 61S 75E12
		56 38 45 133 37 6	C 60S 75E21
105-32-10055	PETERSBURG C-5	56 36 38 133 39 11	C 61S 75E 2
		56 37 4 133 38 36	C 60S 75E32

Stream/Lake	Map Sheet	Lat./Long.	Legal
105-32-10060	PETERSBURG C-6	56 39 10 133 42 15	C 60S 74E23
		56 39 5 133 40 35	C 60S 74E24
105-32-10120	PETERSBURG C-6	56 43 32 133 41 5	C 59S 74E25
Irish Creek		56 43 59 133 40 21	C 59S 74E24
105-32-10130	PETERSBURG D-6	56 47 31 133 40 41	C 58S 74E36
	PETERSBURG D-5	56 46 44 133 39 5	C 59S 75E 6
105-32-10140	PETERSBURG D-6	56 48 6 133 40 5	C 58S 75E31
	PETERSBURG D-5	56 48 2 133 37 53	C 58S 75E32
105-32-10150	PETERSBURG D-6	56 48 42 133 41 5	C 58S 74E25
		56 48 45 133 40 25	C 58S 74E25
105-32-10160	PETERSBURG D-6	56 48 52 133 40 53	C 58S 74E25
Big John Creek	PETERSBURG D-5	56 49 6 133 38 38	C 58S 75E29
105-32-10160-2006	PETERSBURG D-5	56 49 3 133 39 14	C 58S 75E30
		56 48 41 133 37 45	C 58S 75E29
105-32-10170	PETERSBURG D-6	56 49 54 133 40 31	C 58S 74E24
	PETERSBURG D-5	56 49 21 133 36 1	C 58S 75E21
105-32-10180	PETERSBURG D-6	56 50 22 133 40 40	C 58S 74E13
	PETERSBURG D-5	56 50 0 133 37 54	C 58S 75E20
105-32-10185	PETERSBURG D-6	56 50 39 133 41 11	C 58S 74E13
	PETERSBURG D-5	56 50 15 133 37 35	C 58S 75E17
105-32-10190	PETERSBURG D-6	56 51 31 133 40 48	C 58S 74E12
	PETERSBURG D-5	56 51 11 133 38 17	C 58S 75E 8
105-32-10230	PETERSBURG D-6	56 51 13 133 48 43	C 58S 74E 7
		56 51 26 133 46 41	C 58S 74E 8
105-32-10250	PETERSBURG D-6	56 46 39 133 49 48	C 59S 73E 1
		56 45 54 133 50 24	C 59S 73E12
105-32-10280	PETERSBURG C-6	56 44 2 133 45 49	C 59S 74E21
		56 43 57 133 46 43	C 59S 74E29
105-32-10290	PETERSBURG C-6	56 43 11 133 46 15	C 59S 74E28
		56 43 26 133 47 42	C 59S 74E29
105 -32- 10300	PETERSBURG C-6	56 41 47 133 46 25	C 60S 74 E 4
		56 41 49 133 47 50	C 60S 74E 5
105-32-10300-2004	PETERSBURG C-6	56 42 5 133 46 49	C 60S 74E 5
		56 42 15 133 48 20	C 59S 74E31

Stream/Lake	Map Sheet	Lat./Long.	Legal
105-32-10320	PETERSBURG C-6	56 40 14 133 46 14 56 39 53 133 47 40	C 60S 74E16 C 60S 74E17
105-32-10400	PETERSBURG C-6	56 37 48 133 44 12 56 38 24 133 46 2	C 60S 74E34 C 60S 74E28
105-32-10450	PETERSBURG C-6	56 37 23 133 43 44 56 36 37 133 44 55	C 60S 74E34 C 61S 75E 5
105-32-10660	PETERSBURG C-6	56 36 3 133 47 51 56 36 12 133 46 52	C 61S 74E12 C 61S 74E 1
105-32-10670	PETERSBURG C-6	56 36 6 133 47 51 56 36 41 133 46 34	C 61S 74E12 C 61S 75E 6
105-32-10690	PETERSBURG C-6	56 36 42 133 48 49 56 38 25 133 50 13	C 61S 74E 2 C 60S 73E25
105-32-10700	PETERSBURG C-6	56 36 43 133 50 46 56 37 4 133 50 41	C 61S 74E 3 C 60S 73E36
105-32-10730	PETERSBURG C-6	56 37 6 133 56 18 56 37 7 133 59 21	C 60S 73E32 C 60S 72E36
105-32-10730-0010	PETERSBURG C-6	56 36 57 133 59 33	C 61S 73E 3
105-32-10750	PETERSBURG C-6	56 36 3 133 55 42 56 35 42 133 56 20	C 61S 74E 7 C 61S 73E12
105-32-10800	PETERSBURG C-6	56 33 49 133 55 3 56 34 18 133 56 24	C 61S 74E19 C 61S 73E24
105-32-10820	PETERSBURG C-6	56 33 29 133 55 39 56 33 6 133 58 34	C 61S 74E30 C 61S 73E26
105-32-10820-2005	PETERSBURG C-6	56 33 24 133 57 17 56 33 11 133 57 38	C 61S 73E25 C 61S 73E26
105-32-10820-2006	PETERSBURG C-6	56 33 22 133 57 48 56 34 32 133 58 48	C 61S 73E26 C 61S 73E14
105-32-10840	PETERSBURG C-6	56 33 8 133 52 16 56 32 53 133 52 48	C 61S 74E28 C 61S 74E28
105-32-10850	PETERSBURG C-6	56 32 35 133 52 46 56 32 34 133 54 48	C 61S 74E33 C 61S 74E31
105-32-10860	PETERSBURG C-6	56 32 32 133 52 52 56 32 24 133 53 19	C 61S 74E33 C 61S 74E32

Stream/Lake	Map Sheet	Lat./Long.	Legal
105-41-10020	PETERSBURG B-5	56 17 56 133 34 42	C 64S 76E29
		56 18 3 133 34 26	C 64S 76E20
105-41-10030	PETERSBURG B-5	56 16 17 133 36 35	C 64S 76E31
		56 16 46 133 35 54	C 64S 76E31
105-41-10040	PETERSBURG B-5	56 16 4 133 36 35	C 65S 76E 2
		56 16 15 133 36 1	C 64S 76E31
105-41-10050	PETERSBURG B-5	56 15 57 133 36 49	C 65S 76E 2
		56 15 40 133 36 20	C 65S 76E 2
105-41-10250	PETERSBURG A-5	56 8 10 133 37 4	C 66S 76E23
		56 7 52 133 36 41	C 66S 76E23
105-42-10050 *Calder Creek	PETERSBURG A-5	56 12 29 133 31 39	C 65S 77E29
		56 13 34 133 30 17	C 65S 77E21
105-42-10050-2003	PETERSBURG A-5	56 12 34 133 31 36	C 65S 77E29
		56 13 9 133 32 7	C 65S 77E20
105-42-10050-2003-3006	PETERSBURG A-5	56 12 42 133 31 34	C 65S 77E29
		56 12 54 133 31 20	C 65S 77E20
105-42-10060 Marble Creek	PETERSBURG A-5	56 10 31 133 27 38	C 66S 77E 2
		56 10 45 133 26 42	C 66S 77E 2
105-42-10080	PETERSBURG A-5	56 10 25 133 24 20	C 66S 78E 6
		56 10 28 133 24 52	C 66S 78E 6
105-42-10090	PETERSBURG A-5	56 10 7 133 20 28	C 66S 78E 9
		56 11 14 133 20 28	C 65S 78E33
105-42-10100	PETERSBURG A-4	56 9 49 133 17 27	C 66S 78E11
		56 11 52 133 16 11	C 65S 78E36
105-42-10110	PETERSBURG A-4	56 9 15 133 16 5	C 66S 78E13
		56 9 16 133 15 32	C 66S 79E18
105-42-10120	PETERSBURG A-5	56 8 48 133 20 53	C 66S 78E16
		56 8 2 133 21 21	C 66S 78E21
105-42-10130	PETERSBURG A-5	56 9 38 133 25 2	C 66S 78E 7
		56 9 29 133 24 44	C 66S 78E 7
105-42-10140 Sutter Creek	PETERSBURG A-5	56 9 2 133 26 36	C 66S 77E14
		56 7 18 133 25 30	C 66S 77E25
105-42-10140-0005	PETERSBURG A-5	56 8 50 133 26 25	C 66S 77E13

Stream/Lake	Map Sheet	Lat./Long.	Legal
105-42-10140-0010 Sutter Lake	PETERSBURG A-5	56 6 32 133 25 55	C 66S 77E13
105-42-10150 Shakan Creek	PETERSBURG A-5	56 8 20 133 27 41 56 8 7 133 27 29	C 66S 77E23 C 66S 77E23
105-43-10010	PETERSBURG A-5	56 5 31 133 30 21 56 6 3 133 30 18	C 67S 77E 4 C 66S 77E33
105-43-10020	PETERSBURG A-5	56 5 27 133 30 7 56 5 29 133 29 20	C 67S 77E 4 C 67S 77E 3
105-43-10020-0010 Shipley Lake	PETERSBURG A-5	56 5 35 133 27 14	C 67S 77E 2
105-43-10020-2011	PETERSBURG A-5	56 5 47 133 27 13 56 6 0 133 27 0	C 67S 77E 2 C 66S 77E35
105-43-10020-2015	PETERSBURG A-5	56 5 36 133 26 21 56 5 42 133 26 12	C 67S 77E 1 C 67S 77E 1
105-43-10050	PETERSBURG A-5	56 4 28 133 32 7 56 4 0 133 31 10	C 67S 77E 8 C 67S 77E16
105-43-10060	PETERSBURG A-5	56 4 29 133 33 3 56 3 45 133 33 4	C 67S 77E 7 C 67S 77E18
105-43-10065	PETERSBURG A-5	56 4 24 133 33 30 56 4 1 133 33 32	C 67S 77E 7 C 67S 77E18
105-43-10070	PETERSBURG A-5	56 4 32 133 34 55 56 4 6 133 35 58	C 67S 76E12 C 67S 76E14
105-50-10010 Trout Creek	PETERSBURG A-6 PETERSBURG A-5	56 3 5 133 41 41 56 1 38 133 33 59	C 67S 76E20 C 67S 77E30
105-50-10010-2005	PETERSBURG A-5	56 2 18 133 39 23 56 2 44 133 38 50	C 67S 76E28 C 67S 76E22
105-50-10010-2008	PETERSBURG A-5	56 1 44 133 38 17 56 1 5 133 38 42	C 67S 76E27 C 67S 76E34
105-50-10010-2009	PETERSBURG A-5	56 1 45 133 37 41 56 1 59 133 37 8	C 67S 76E27 C 67S 76E26
105-50-10010-2010	PETERSBURG A-5	56 1 29 133 37 16 56 1 13 133 37 5	C 67S 76E35 C 67S 76E35
105-50-10060	CRAIG D-6	55 58 47 133 46 37 55 57 24 133 45 20	C 68S 75E14 C 68S 75E23

Stream/Lake	Map Sheet	Lat./Long.	Legal
105-50-10140	CRAIG D-6	55 52 44 133 52 0 55 53 1 133 52 45	C 69S 75E23 C 69S 75E14
105-50-10140-2003	CRAIG D-6	55 52 49 133 52 37 55 52 53 133 52 59	C 69S 75E14 C 69S 75E15
106-10-10020	CRAIG D-2	55 48 13 132 29 41 55 47 47 132 30 27	C 70S 84E14 C 70S 84E15
106-10-10040 Sal Creek	CRAIG D-2	55 48 45 132 30 38 55 48 13 132 33 53	C 70S 84E10 C 70S 84E17
106-10-10060 Little Ratz Creek	CRAIG D-2	55 51 35 132 34 39 55 50 47 132 37 31	C 69S 84E29 C 69S 83E36
106-10-10070	CRAIG D-2	55 52 48 132 35 46 55 52 22 132 36 14	C 69S 84E19 C 69S 83E24
106-10-10100 Ratz Creek	CRAIG D-2	55 53 27 132 37 21 55 51 21 132 39 47	C 69S 83E13 C 69S 83E27
106-10-10100-0010 Trumpeter Lake	CRAIG D-2	55 52 51 132 37 54	C 69S 83E14
106-10-10100-0020 Big Lake	CRAIG D-2	55 51 45 132 38 38	C 69S 83E26
106-10-10100-2006	CRAIG D-2	55 53 9 132 38 3 55 53 8 132 38 18	C 69S 83E14 C 69S 83E14
106-10-10110	CRAIG D-2	55 53 43 132 37 10 55 54 11 132 37 44	C 69S 83E12 C 69S 83E12
106-10-10300 Eagle Creek	CRAIG D-3	55 58 2 132 43 26 55 57 11 132 45 25	C 68S 82E16 C 68S 82E20
106-10-10300-0010 Luck Lake	CRAIG D-3	55 56 27 132 46 10	C 68S 82E29
106-10-10300-2008	CRAIG D-3	55 57 9 132 45 39 55 57 26 132 46 21	C 68S 82E20 C 68S 82E20
106-10-10300-2008-3008	CRAIG D-3	55 57 15 132 45 48 55 57 32 132 45 50	C 68S 82E20 C 68S 82E20
106-10-10300-2008-3012	CRAIG D-3	55 57 18 132 45 53 55 57 26 132 45 53	C 68S 82E20 C 68S 82E20
106-10-10300-2070 Luck Creek	CRAIG D-3	55 55 41 132 45 54 55 52 31 132 47 20	C 68S 82E32 C 69S 82E23

Stream/Lake	Map Sheet	Lat./Long.	Legal
106-10-10300-2070-3007	CRAIG D-3	55 55 6 132 45 47 55 54 36 132 45 6	C 69S 82E 1 C 69S 83E 6
106-20-10100	PETERSBURG A-2	56 5 23 132 37 14 56 5 47 132 37 23	C 67S 83E 6 C 67S 83E 6
106-20-10100-0010 Streets Lake	PETERSBURG A-2	56 6 3 132 39 29	C 66S 83E31
106-20-10110	PETERSBURG A-2	56 5 5 132 36 4 56 5 12 132 36 19	C 67S 83E 5 C 67S 83E 5
106-20-10210	CRAIG D-2	55 58 22 132 25 27 55 58 31 132 25 11	C 68S 84E16 C 68S 84E16
106-20-10230	CRAIG D-2	55 58 4 132 24 50 55 57 37 132 22 57	C 68S 84E16 C 68S 84E23
106-20-10280	CRAIG D-2	55 56 46 132 23 19 55 57 5 132 22 37	C 68S 84E27 C 68S 84E26
106-20-10310	CRAIG D-2	55 56 16 132 22 51 55 56 42 132 22 30	C 68S 84E35 C 68S 84E26
106-20-10340	CRAIG D-2	55 55 53 132 22 7 55 56 14 132 21 23	C 68S 84E35 C 68S 84E36
106-20-10370	CRAIG D-2	55 54 12 132 22 0 55 53 41 132 22 1	C 69S 85E10 C 69S 85E10
106-20-10380	CRAIG D-2	55 54 18 132 22 30 55 53 48 132 22 36	C 69S 85E 9 C 69S 85E 9
106-20-10420	CRAIG D-2	55 52 42 132 23 23 55 52 24 132 21 27	C 69S 85E21 C 69S 85E22
106-21-10030 Hatchery Lake	PETERSBURG A-2	56 2 14 132 23 18 56 2 30 132 23 30	C 67S 84E27 C 67S 84E22
106-21-10030-0010	PETERSBURG A-2	56 2 35 132 23 57	C 67S 84E22
106-21-10035 *West Falls Creek	PETERSBURG A-2	56 2 22 132 22 36 56 2 31 132 23 4	C 67S 84E23 C 67S 84E23
106-21-10038	PETERSBURG A-2	56 2 21 132 22 25 56 2 38 132 22 41	C 67S 84E23 C 67S 84E23
106-21-10040 Falls Creek	PETERSBURG A-2	56 2 24 132 22 23 56 3 36 132 21 20	C 67S 84E23 C 67S 84E15

Stream/Lake	Map Sheet	Lat./Long.	Legal
106-21-10040-0010 McHanry Lake	PETERSBURG A-2	56 3 43 132 20 41	C 67S 84E13
106-21-10043 *East Falls Creek	PETERSBURG A-2	56 2 21 132 22 20 56 2 18 132 21 41	C 67S 84E23 C 67S 84E25
106-21-10050 Trout Creek	PETERSBURG A-2 PETERSBURG A-1	56 2 6 132 22 14 56 1 5 132 18 29	C 67S 84E26 C 67S 85E32
106-21-10052	PETERSBURG A-2	56 2 5 132 22 21 56 1 42 132 22 12	C 67S 84E26 C 67S 84E26
106-22-10040	PETERSBURG A-2	56 9 9 132 35 48 56 9 42 132 36 35	C 66S 83E17 C 66S 83E 8
106-22-10060	PETERSBURG A-2	56 9 38 132 35 20 56 11 16 132 37 35	C 66S 83E 9 C 65S 83E31
106-22-10080	PETERSBURG A-2	56 8 54 132 34 44 56 11 33 132 34 11	C 66S 83E16 C 65S 83E33
106-22-10100	PETERSBURG A-2	56 8 46 132 34 47 56 8 43 132 34 5	C 66S 83E16 C 66S 83E15
106-22-10110	PETERSBURG A-2	56 5 55 132 33 7 56 6 19 132 32 45	C 66S 33E34 C 66S 33E34
106-22-10112	PETERSBURG A-2	56 5 25 132 32 34 56 5 39 132 32 13	C 67S 83E 3 C 67S 83E 2
106-22-10114	PETERSBURG A-2	56 5 13 132 32 23 56 5 7 132 31 59	C 67S 83E 2 C 67S 83E 2
106-22-10118	PETERSBURG A-2	56 4 30 132 31 9 56 4 44 132 31 15	C 67S 83E11 C 67S 33E11
106-22-10130	PETERSBURG A-2	56 10 23 132 28 7 56 10 35 132 28 1	C 66S 84E 6 C 66S 84E 6
106-22-10140	PETERSBURG A-2	56 10 10 132 27 29 56 10 9 132 26 36	C 66S 84E 5 C 66S 84E 5
106-22-10144	PETERSBURG A-2	56 9 50 132 27 30 56 9 41 132 27 14	C 66S 84E 8 C 66S 84E 8
106-22-10148	PETERSBURG A-2	56 9 29 132 28 6 56 9 23 132 27 36	C 66S 84E 7 C 66S 84E 3
106-22-10160	PETERSBURG A-2	56 3 40 132 27 4 56 4 5 132 25 30	C 67S 84E17 C 67S 84E 9

Stream/Lake	Map Sheet	Lat./Long.	Legal
106-22-10160-0010 Navy Lake	PETERSBURG A-2	56 4 47 132 25 21	C 67S 84E 9
106-30-10020	PETERSBURG A-2	56 13 57 132 36 40 56 13 19 132 36 35	C 65S 83E17 C 65S 83E20
106-30-10040	PETERSBURG A-2	56 13 38 132 39 40 56 12 56 132 39 7	C 65S 82E13 C 65S 82E24
106-30-10070	PETERSBURG A-3	56 12 15 132 40 46 56 12 6 132 40 36	C 65S 82E26 C 65S 82E26
106-30-10100 Porcupine Creek	PETERSBURG A-2	56 7 48 132 39 15 56 6 36 132 33 19	C 66S 82E24 C 66S 83E31
106-30-10100-2001	PETERSBURG A-2	56 7 15 132 38 38 56 6 43 132 37 56	C 66S 83E30 C 66S 83E30
106-30-10120 Chum Creek	PETERSBURG A-3 CRAIG D-3	56 0 48 132 49 14 55 58 58 132 48 33	C 67S 81E36 C 68S 81E12
106-30-10150	CRAIG D-3	55 59 54 132 50 44 55 59 23 132 50 26	C 68S 81E 2 C 68S 81E11
106-30-10160 Coffman Creek	CRAIG D-3	55 59 56 132 51 15 55 57 26 132 49 48	C 68S 81E 3 C 68S 81E23
106-30-10220	PETERSBURG A-3	56 0 53 132 52 16 56 0 41 132 52 15	C 67S 81E34 C 67S 81E34
106-30-10250	PETERSBURG A-3	56 0 57 132 53 18 56 0 33 132 52 54	C 67S 81E33 C 68S 81E 4
106-30-10330 Lake Bay Creek	PETERSBURG A-3	56 0 46 132 55 27 56 0 8 132 55 23	C 67S 81E32 C 68S 81E 5
106-30-10670 Indian Creek	PETERSBURG A-3	56 2 16 132 58 6 56 1 8 132 58 0	C 67S 80E25 C 67S 80E36
106-30-10670-0010	PETERSBURG A-3	56 0 49 132 57 40	C 67S 80E36
106-30-10670-2004	PETERSBURG A-3 CRAIG D-3	56 1 4 132 58 19 55 58 13 132 56 30	C 67S 80E36 C 68S 81E18
106-30-10670-2004-0020 Sweetwater Lake	CRAIG D-3	55 58 3 132 56 12	C 68S 81E18
106-30-10670-2004-3004	CRAIG D-3	55 59 50 132 59 5 55 59 54 132 59 24	C 68S 80E 2 C 68S 80E 2

Stream/Lake	Map Sheet	Lat./Long.	Legal
106-30-10670-2004-3006	CRAIG D-3	55 59 43 132 59 4 55 59 42 132 59 28	C 68S 80E11 C 68S 80E11
106-30-10670-2004-3008	CRAIG D-3	55 59 34 132 58 56 55 59 27 132 59 13	C 68S 80E11 C 68S 80E11
106-30-10670-2004-3010 Galligan Creek	CRAIG D-3 CRAIG D-4	55 58 45 132 58 7 55 59 0 133 2 29	C 68S 80E13 C 68S 80E 9
106-30-10670-2004-3010-4006	CRAIG D-3 PETERSBURG A-4	55 58 37 132 59 50 56 0 8 133 1 59	C 68S 80E14 C 68S 80E 4
106-30-10670-2004-3010-4006-0010	CRAIG D-4	55 59 43 133 1 7	C 68S 80E10
106-30-10670-2004-3010-4006-0020	PETERSBURG A-4	56 0 12 133 2 27	C 68S 80E 4
106-30-10670-2004-3010-4014	CRAIG D-4	55 59 0 133 2 28 55 59 19 133 2 57	C 68S 80E 9 C 68S 80E 9
106-30-10670-2004-3011	CRAIG D-3	55 58 52 132 57 10 55 59 24 132 57 7	C 68S 81E18 C 68S 81E 7
106-30-10670-2004-3013	CRAIG D-3	55 58 38 132 55 39 55 58 58 132 55 52	C 68S 81E17 C 68S 81E 7
106-30-10670-2004-3014	CRAIG D-3	55 58 50 132 58 0 55 56 24 132 58 6	C 68S 80E13 C 68S 80E13
106-30-10670-2004-3015	CRAIG D-3	55 59 35 132 54 42 55 59 58 132 55 10	C 68S 81E 8 C 68S 81E 5
106-30-10670-2004-3017	CRAIG D-3	55 59 19 132 54 2 55 57 50 132 52 22	C 68S 81E 9 C 68S 81E22
106-30-10670-2004-3018	CRAIG D-3	55 57 35 132 56 56 55 57 37 132 57 30	C 68S 81E19 C 68S 80E24
106-30-10670-2004-3019	CRAIG D-3	55 58 29 132 54 31 55 58 3 132 53 26	C 68S 81E17 C 68S 81E16
106-30-10670-2004-3021	CRAIG D-3	55 58 27 132 54 49 55 57 36 132 54 48	C 68S 81E17 C 68S 81E20
106-30-10670-2004-3022	CRAIG D-3	55 57 6 132 58 25 55 57 23 132 58 30	C 68S 80E25 C 68S 80E24
106-30-10670-2004-3023	CRAIG D-3	55 57 57 132 55 35 55 57 42 132 55 21	C 68S 81E20 C 68S 81E20

Stream/Lake	Map Sheet	Lat./Long.	Legal
106-30-10670-2004-3025	CRAIG D-3	55 57 22 132 55 44 55 57 15 132 55 28	C 68S 81E19 C 68S 81E20
106-30-10670-2004-3027	CRAIG D-3	55 57 9 132 56 11 55 56 29 132 54 52	C 68S 81E19 C 68S 81E29
106-30-10670-2004-3028	CRAIG D-3	55 57 3 132 58 44 55 56 52 132 59 2	C 68S 80E25 C 68S 80E26
106-30-10670-2004-3029	CRAIG D-3	55 56 22 132 56 31 55 55 51 132 55 57	C 68S 81E30 C 68S 81E31
106-30-10670-2004-3030 Logjam Creek	CRAIG D-3	55 56 0 132 58 48 55 46 31 132 56 32	C 68S 80E35 C 70S 81E26
106-30-10670-2004-3030-4010	CRAIG D-3	55 55 53 132 59 1 55 56 8 132 59 11	C 68S 80E35 C 68S 80E35
106-30-10670-2004-3030-4016	CRAIG D-3	55 55 51 132 59 4 55 56 0 132 59 31	C 68S 80E35 C 68S 80E35
106-30-10670-2004-3030-4027	CRAIG D-4 CRAIG D-3	55 50 21 133 0 43 55 51 5 132 57 20	C 69S 81E33 C 69S 81E26
106-30-10670-2004-3030-4031	CRAIG D-3	55 49 53 132 59 56 55 49 18 132 56 23	C 70S 81E 4 C 70S 81E11
106-30-10670-2004-3030-4031-0010	CRAIG D-3	55 49 16 132 56 12	C 70S 81E11
106-30-10670-2004-3030-4039	CRAIG D-3	55 48 45 132 58 6 55 48 49 132 56 46	C 70S 81E10 C 70S 81E11
106-30-10670-2004-3030-4039-0010	CRAIG D-3	55 48 47 132 56 34	C 70S 81E11
106-30-10670-2004-3031 Hatchery Creek	CRAIG D-3	55 56 25 132 58 14 55 47 18 132 51 22	C 68S 80E25 C 70S 82E21
106-30-10670-2004-3031-0010	CRAIG D-3	55 53 34 132 55 15	C 69S 81E13
106-30-10670-2004-3031-0020	CRAIG D-3	55 51 48 132 54 7	C 69S 82E30
106-30-10670-2004-3031-0030 Galea, Lake	CRAIG D-3	55 49 16 132 52 54	C 70S 82E 8
106-30-10670-2004-3031-4021	CRAIG D-3	55 52 22 132 53 0 55 52 39 132 50 2	C 69S 82E20 C 69S 82E21

Stream/Lake	Map Sheet	Lat./Long.	Legal
106-30-10670-2004-3031-4038	CRAIG D-3	55 47 41 132 51 29 55 47 51 132 53 3	C 70S 82E16 C 70S 82E17
106-30-10670-2004-3032	CRAIG D-3	55 56 4 132 58 37 55 55 48 132 58 43	C 68S 80E36 C 68S 80E36
106-30-10690	PETERSBURG A-3	56 2 21 132 59 13 56 2 2 132 58 19	C 67S 80E23 C 67S 80E25
106-30-10700	PETERSBURG A-4	56 2 58 133 0 15 56 2 49 133 0 0	C 67S 80E23 C 67S 80E23
106-30-10701	PETERSBURG A-4	56 3 57 133 2 46 56 4 44 133 3 4	C 67S 80E16 C 67S 80E 9
106-30-10701-0010	PETERSBURG A-4	56 4 59 133 3 3	C 67S 80E 4
106-30-10703	PETERSBURG A-4	56 6 24 133 3 19 56 5 37 133 3 16	C 66S 80E33 C 67S 80E 4
106-30-10706	PETERSBURG A-4	56 6 40 133 1 54 56 6 16 133 1 56	C 66S 80E33 C 66S 80E33
106-30-10720 Mabel Creek	PETERSBURG A-4 CRAIG D-4	56 1 58 133 3 58 55 59 26 133 1 42	C 67S 80E29 C 68S 80E10
106-30-10720-0010	PETERSBURG A-4	56 0 50 133 3 40	C 67S 80E32
106-30-10740	PETERSBURG A-4	56 3 7 133 5 55 56 3 6 133 7 46	C 67S 80E19 C 67S 79E24
106-30-10750	PETERSBURG A-4	56 5 56 133 8 11 56 5 52 133 8 20	C 66S 79E35 C 66S 79E35
106-30-10770	PETERSBURG A-4	56 6 49 133 8 55 56 7 5 133 9 47	C 66S 79E26 C 66S 79E27
106-30-10800	PETERSBURG A-4	56 7 36 133 8 30 56 9 47 133 11 37	C 66S 79E23 C 66S 79E 9
106-30-10800-0010 Cavern Lake	PETERSBURG A-4	56 9 23 133 10 45	C 66S 79E10
106-30-10803	PETERSBURG A-4	56 7 21 133 8 6 56 7 33 133 7 58	C 66S 79E26 C 66S 79E24
106-30-10803-0010	PETERSBURG A-4	56 7 40 133 8 1	C 66S 79E24

Stream/Lake	Map Sheet	Lat./Long.	Legal
106-30-10820 Squaw Creek	PETERSBURG A-4	56 7 54 133 5 13 56 8 20 133 5 25	C 66S 80E19 C 66S 80E19
106-30-10820-2003	PETERSBURG A-4	56 8 21 133 5 27 56 8 31 133 6 7	C 66S 80E19 C 66S 80E18
106-30-10820-2003-0010	PETERSBURG A-4	56 8 55 133 6 15	C 66S 80E18
106-30-10820-2003-3003	PETERSBURG A-4	56 8 31 133 6 7 56 3 1 133 6 33	C 66S 80E18 C 66S 79E24
106-30-10820-2003-3003-4003	PETERSBURG A-4	56 8 21 133 6 11 56 8 0 133 6 21	C 66S 80E19 C 66S 80E19
106-30-10830	PETERSBURG A-4	56 9 33 133 3 24 56 9 48 133 3 22	C 66S 80E 9 C 66S 80E 9
106-30-10848	PETERSBURG A-4	56 10 6 133 5 30 56 9 50 133 5 53	C 66S 80E 7 C 66S 80E 7
106-30-10850 Exchange Creek	PETERSBURG A-4	56 10 13 133 5 42 56 10 6 133 7 17	C 66S 80E 6 C 66S 79E12
106-30-10850-0010	PETERSBURG A-4	56 10 2 133 7 46	C 66S 79E12
106-30-10853	PETERSBURG A-4	56 10 26 133 5 47 56 10 31 133 5 59	C 66S 80E 6 C 66S 80E 6
106-30-10856	PETERSBURG A-4	56 10 34 133 5 41 56 10 38 133 5 55	C 66S 80E 6 C 66S 80E 6
106-30-10859	PETERSBURG A-4	56 11 13 133 4 56 56 11 16 133 5 17	C 65S 80E32 C 65S 80E31
106-30-10870 Lava Creek	PETERSBURG A-4	56 14 35 133 6 24 56 14 18 133 6 32	C 65S 80E 7 C 65S 79E13
106-30-10880	PETERSBURG A-4	56 14 53 133 7 35 56 13 57 133 9 2	C 65S 79E12 C 65S 79E14
106-30-10880-2003	PETERSBURG A-4	56 14 20 133 8 1 56 13 51 133 7 17	C 65S 79E13 C 65S 79E13
106-30-10880-2006	PETERSBURG A-4	56 14 11 133 8 23 56 14 21 133 8 47	C 65S 79E14 C 65S 79E14
106-30-10890	PETERSBURG B-4	56 15 29 133 8 54 56 15 0 133 8 44	C 65S 79E 2 C 65S 79E11

Stream/Lake	Map Sheet	Lat./Long.	Legal
106-30-10900	PETERSBURG B-4	56 15 56 133 9 7 56 15 19 133 9 27	C 65S 79E 2 C 64S 78E36
106-30-10910	PETERSBURG B-4	56 19 34 133 2 55 56 20 19 133 1 35	C 64S 79E14 C 64S 79E11
106-30-10920	PETERSBURG B-4	56 18 53 133 0 58 56 19 17 133 0 36	C 64S 79E13 C 64S 79E13
106-30-10925	PETERSBURG B-3	56 18 15 132 58 55 56 18 26 132 58 19	C 64S 80E19 C 64S 80E20
106-30-10930	PETERSBURG B-3	56 17 57 132 57 55 56 19 10 132 56 48	C 64S 80E20 C 64S 80E17
106-30-10938	PETERSBURG B-3	56 16 35 132 56 23 56 16 43 132 55 53	C 64S 80E33 C 64S 80E33
106-30-10940	PETERSBURG B-3	56 16 12 132 55 41 56 16 37 132 55 17	C 65S 81E 5 C 64S 80E33
106-30-10945	PETERSBURG B-3	56 15 48 132 54 39 56 16 3 132 54 9	C 65S 81E 5 C 65S 81E 4
106-30-10950	PETERSBURG B-3	56 15 37 132 54 12 56 16 36 132 53 10	C 65S 81E 4 C 64S 80E35
106-30-10960	PETERSBURG A-3	56 14 34 132 52 20 56 14 53 132 52 3	C 65S 81E10 C 65S 81E10
106-30-10970	PETERSBURG A-3	56 14 6 132 51 46 56 14 44 132 51 6	C 65S 81E15 C 65S 81E10
106-41-10020	PETERSBURG C-5	56 30 17 133 26 8 56 31 22 133 25 45	C 62S 77E 8 C 62S 77E 5
106-41-10020-2000	PETERSBURG C-5	56 30 37 133 25 15 56 31 6 133 24 46	C 62S 77E 8 C 62S 77E 4
106-41-10040	PETERSBURG B-4	56 23 52 133 1 10 56 23 54 133 0 7	C 63S 79E24 C 63S 79E24
106-41-10050	PETERSBURG B-4	56 23 42 133 1 4 56 23 23 133 0 7	C 63S 79E24 C 63S 79E24
106-41-10070	PETERSBURG B-4	56 22 9 133 2 33 56 22 0 133 1 49	C 63S 79E35 C 63S 79E35
106-41-10090	PETERSBURG B-4	56 20 42 133 3 33 56 20 52 133 2 55	C 64S 79E 3 C 64S 79E 2

Stream/Lake	Map Sheet	Lat./Long.	Legal
106-41-10150 *White Sox Creek	PETERSBURG B-4	56 16 45 133 9 57 56 16 44 133 12 11	C 64S 78E36 C 64S 78E35
106-41-10150-2003	PETERSBURG B-4 PETERSBURG A-4	56 16 19 133 10 16 56 12 33 133 15 16	C 64S 78E36 C 65S 79E30
106-41-10150-2003-3010 Salmon Bay Lake	PETERSBURG B-4	56 15 23 133 11 37	C 65S 79E 4
106-41-10150-2003-3005	PETERSBURG A-4	56 13 45 133 10 41 56 13 26 133 10 2	C 65S 79E15 C 65S 79E22
106-41-10150-2003-3009	PETERSBURG A-4	56 13 7 133 11 38 56 11 9 133 10 58	C 65S 79E21 C 65S 79E34
106-41-10150-2004	PETERSBURG B-4	56 16 31 133 11 20 56 17 45 133 12 37	C 64S 78E35 C 64S 78E27
106-41-10155	PETERSBURG B-4	56 17 23 133 10 1 56 17 11 133 10 29	C 64S 78E25 C 64S 78E25
106-41-10160	PETERSBURG B-4	56 17 33 133 9 58 56 17 40 133 10 52	C 64S 78E25 C 64S 78E26
106-41-10180	PETERSBURG B-4	56 17 48 133 10 10 56 18 35 133 11 52	C 64S 78E25 C 64S 78E23
106-41-10190	PETERSBURG B-4	56 19 8 133 10 9 56 18 27 133 10 28	C 64S 78E13 C 64S 78E24
106-41-10198	PETERSBURG B-4	56 19 59 133 12 18 56 19 47 133 11 59	C 64S 78E11 C 64S 78E11
106-41-10200	PETERSBURG B-4	56 19 50 133 12 33 56 19 27 133 12 17	C 64S 78E10 C 64S 78E14
106-41-10210 Pine Creek	PETERSBURG B-4	56 19 32 133 16 48 56 16 33 133 14 31	C 64S 78E17 C 64S 78E33
106-41-10220	PETERSBURG B-4	56 18 20 133 19 4 56 17 59 133 16 45	C 64S 77E24 C 64S 77E24
106-41-10230 Number One, Creek	PETERSBURG B-4	56 17 9 133 18 24 56 17 14 133 13 6	C 64S 78E30 C 64S 78E30
106-41-10240 Number Two, Creek	PETERSBURG B-4	56 17 0 133 18 14 56 17 7 133 13 1	C 64S 78E31 C 64S 78E30
106-41-10250 Number Three, Creek	PETERSBURG B-4	56 16 55 133 16 9 56 16 57 133 17 52	C 64S 78E31 C 64S 78E31

Stream/Lake	Map Sheet	Lat./Long.	Legal
106-41-10260 Number Four, Creek	PETERSBURG B-4	56 16 47 133 18 5 56 16 49 133 17 48	C 64S 78E31 C 64S 78E31
106-41-10270 Salmon Creek	PETERSBURG B-4	56 16 34 133 18 2 56 16 13 133 17 58	C 64S 78E31 C 64S 78E31
106-41-10280 Narrow Creek	PETERSBURG B-4	56 16 36 133 19 10 56 16 25 133 18 46	C 64S 77E36 C 64S 77E36
106-41-10300	PETERSBURG B-4	56 15 46 133 19 44 56 15 30 133 19 16	C 65S 78E 3 C 65S 78E 3
106-41-10300-0001 Red Lake	PETERSBURG A-4	56 14 36 133 19 29	C 65S 78E10
106-41-10300-0010 Red Lake	PETERSBURG B-4	56 15 17 133 19 5	C 65S 78E10
106-41-10300-2001 *Geek Creek	PETERSBURG B-4	56 15 38 133 19 19 56 15 32 133 17 48	C 65S 78E 3 C 65S 78E 2
106-41-10300-2007	PETERSBURG A-4	56 14 42 133 19 7 56 14 33 133 18 55	C 65S 78E10 C 65S 78E10
106-41-10300-2010	PETERSBURG A-4 PETERSBURG A-5	56 13 57 133 19 27 56 13 35 133 20 18	C 65S 78E15 C 65S 78E22
106-41-10330	PETERSBURG B-5	56 15 52 133 20 23 56 15 25 133 20 24	C 65S 78E 3 C 65S 78E 3
106-41-10340 Big Creek	PETERSBURG B-5 PETERSBURG A-5	56 15 49 133 20 35 56 13 46 133 24 2	C 65S 78E 4 C 65S 78E18
106-41-10350 Little Creek	PETERSBURG B-5	56 16 15 133 20 53 56 16 46 133 21 37	C 64S 77E35 C 64S 77E35
106-41-10360 Duck Creek	PETERSBURG B-5	56 18 0 133 20 53 56 17 22 133 22 12	C 64S 77E23 C 64S 77E27
106-41-10370 Goose Creek	PETERSBURG B-5	56 16 26 133 20 44 56 18 31 133 20 59	C 64S 77E23 C 64S 77E23
106-41-10380 Mud Creek	PETERSBURG B-5	56 18 59 133 20 40 56 19 21 133 20 44	C 64S 77E14 C 64S 77E14
106-41-10390 Camp Creek	PETERSBURG B-5	56 19 49 133 24 11 56 19 30 133 23 13	C 64S 77E 9 C 64S 77E15
106-41-10400 Strait Creek	PETERSBURG B-5	56 19 39 133 24 51 56 16 53 133 23 57	C 64S 77E17 C 64S 77E16

Stream/Lake	Map Sheet	Lat./Long.	Legal
106-41-10420 Buster Creek	PETERSBURG B-5	56 19 29 133 26 20 56 15 31 133 25 48	C 64S 77E17 C 55S 77E 1
106-41-10420-2004	PETERSBURG B-5	56 18 49 133 26 24 56 18 15 133 26 27	C 64S 77E16 C 64S 77E19
106-41-10430 Shine Creek	PETERSBURG B-5	56 19 37 133 26 31 56 18 50 133 27 20	C 64S 77E18 C 64S 77E16
106-41-10440 Alder Creek	PETERSBURG B-5	56 20 12 133 31 55 56 16 57 133 27 52	C 64S 76E10 C 64S 77E31
106-41-10440-2005	PETERSBURG B-5	56 19 44 133 29 56 56 19 18 133 28 35	C 64S 76E11 C 64S 76E13
106-41-10440-2030	PETERSBURG B-5	56 17 6 133 28 8 56 16 54 133 28 50	C 64S 76E25 C 64S 76E36
106-41-10450 Flicker Creek	PETERSBURG B-5	56 20 19 133 32 8 56 18 44 133 32 27	C 64S 76E10 C 64S 76E22
106-41-10460	PETERSBURG B-5	56 20 51 133 33 7 56 20 19 133 33 2	C 64S 76E 4 C 64S 76E 9
106-41-10470 Baker Creek	PETERSBURG B-5	56 20 51 133 35 7 56 20 12 133 34 40	C 64S 76E 5 C 64S 76E 8
106-41-10490	PETERSBURG B-5	56 26 17 133 31 46 56 27 4 133 31 21	C 63S 76E 3 C 62S 76E34
106-41-10510	PETERSBURG B-5	56 28 19 133 26 45 56 28 32 133 27 18	C 62S 77E30 C 62S 77E19
106-41-10520	PETERSBURG B-5	56 29 7 133 26 13 56 29 42 133 28 51	C 62S 77E20 C 62S 76E13
106-41-10520-2003	PETERSBURG B-5	56 29 19 133 26 53 56 29 4 133 27 17	C 62S 77E18 C 62S 77E19
106-41-10520-2005	PETERSBURG B-5	56 29 23 133 27 0 56 29 14 133 27 48	C 62S 77E18 C 62S 77E18
106-41-10550	PETERSBURG C-5	56 30 16 133 26 9 56 34 8 133 25 55	C 62S 77E 8 C 61S 76E24
106-41-10550-2003	PETERSBURG C-5	56 30 18 133 26 23 56 30 4 133 27 57	C 62S 77E 8 C 62S 76E13
106-41-10550-2011	PETERSBURG C-5	56 32 48 133 26 10 56 31 31 133 30 14	C 61S 76E25 C 62S 76E 2

Stream/Lake	Map Sheet	Lat./Long.	Legal
106-41-10550-2014	PETERSBURG C-5	56 33 25 133 28 30 56 33 59 133 27 30	C 61S 76E25 C 61S 77E19
106-41-10550-2015	PETERSBURG C-5	56 33 29 133 28 38 56 33 54 133 32 2	C 61S 76E25 C 61S 76E22
106-41-10570	PETERSBURG C-5	56 30 7 133 23 2 56 33 35 133 21 9	C 62S 77E10 C 61S 77E23
106-41-10570-2009	PETERSBURG C-5	56 31 47 133 23 8 56 32 25 133 24 22	C 62S 77E 3 C 61S 77E33
106-41-10570-2009-3002	PETERSBURG C-5	56 31 51 133 23 14 56 32 17 133 23 4	C 61S 77E34 C 61S 77E34
106-41-10600	PETERSBURG B-5 PETERSBURG C-5	56 29 49 133 22 19 56 30 39 133 21 0	C 62S 77E15 C 62S 77E11
106-41-10610	PETERSBURG B-5	56 29 27 133 21 38 56 29 49 133 21 3	C 62S 77E14 C 62S 77E14
106-41-10650	PETERSBURG B-4 PETERSBURG C-4	56 26 52 133 18 28 56 30 25 133 17 6	C 62S 78E19 C 62S 78E 7
106-41-10700	PETERSBURG B-4 PETERSBURG C-4	56 28 43 133 15 43 56 30 28 133 14 37	C 62S 78E20 C 62S 78E 9
106-41-10750	PETERSBURG B-4 PETERSBURG C-4	56 28 20 133 14 9 56 30 53 133 13 23	C 62S 78E28 C 62S 78E10
106-41-10800	PETERSBURG B-4	56 27 8 133 12 42 56 28 43 133 12 34	C 62S 78E34 C 62S 78E22
106-41-10800-2004	PETERSBURG B-4	56 26 1 133 12 30 56 28 0 133 11 42	C 62S 78E27 C 62S 78E26
106-41-10800-2006	PETERSBURG B-4	56 27 59 133 12 32 56 26 34 133 12 17	C 62S 78E27 C 62S 78E23
106-42-10030	PETERSBURG B-3	56 25 35 132 57 56 56 22 49 132 52 25	C 63S 80E 8 C 63S 80E26
106-42-10030-2003	PETERSBURG B-3	56 25 15 132 57 59 56 24 36 132 54 34	C 63S 80E 8 C 63S 80E15
106-42-10040	PETERSBURG B-4	56 27 33 133 9 56 56 27 46 133 10 49	C 62S 78E25 C 62S 78E25
106-42-10060	PETERSBURG C-4	56 30 18 133 8 12 56 30 14 133 9 25	C 62S 79E 7 C 62S 79E12

Stream/Lake	Map Sheet	Lat./Long.	Legal
106-42-10100 Kah Sheets Creek	PETERSBURG C-4	56 31 50 133 8 26 56 34 34 133 13 34	C 62S 79E 6 C 61S 78E15
106-42-10100-0010 Kah Sheets Lake	PETERSBURG C-4	56 33 40 133 11 55	C 61S 78E23
106-42-10100-2006	PETERSBURG C-4	56 33 19 133 11 6 56 33 2 133 9 51	C 61S 78E26 C 61S 78E25
106-42-10110	PETERSBURG C-4	56 32 7 133 8 12 56 33 10 133 9 2	C 61S 79E31 C 61S 79E30
106-42-10120	PETERSBURG C-4	56 32 5 133 8 0 56 32 53 133 7 29	C 61S 79E31 C 61S 79E32
106-43-10050	PETERSBURG C-4	56 34 2 133 4 4 56 33 43 133 3 25	C 61S 79E22 C 61S 79E27
106-43-10050-0010 Harvey Lake	PETERSBURG C-4	56 33 41 133 2 51	C 61S 79E26
106-43-10170	PETERSBURG C-4	56 38 42 133 13 59 56 37 47 133 12 29	C 60S 77E26 C 60S 77E36
106-43-10190 Middle Creek	PETERSBURG C-4	56 38 21 133 14 51 56 36 36 133 16 9	C 60S 77E26 C 61S 78E 5
106-43-10190-2003	PETERSBURG C-4	56 37 44 133 14 40 56 37 5 133 13 52	C 60S 77E35 C 60S 77E35
106-43-10190-2007	PETERSBURG C-4	56 37 6 133 15 30 56 36 17 133 15 9	C 60S 77E34 C 61S 78E 4
106-43-10210 Castle River	PETERSBURG C-4 PETERSBURG C-5	56 38 35 133 15 14 56 41 19 133 29 8	C 60S 77E27 C 60S 76E 6
106-43-10210-2007	PETERSBURG C-4	56 39 2 133 18 1 56 38 17 133 19 52	C 60S 77E21 C 60S 77E29
106-43-10210-2009	PETERSBURG C-5	56 40 20 133 21 54 56 38 25 133 21 47	C 60S 76E13 C 60S 76E25
106-43-10210-2010	PETERSBURG C-5	56 40 40 133 22 8 56 41 38 133 20 7	C 60S 76E12 C 60S 77E 6
106-43-10210-2012	PETERSBURG C-5	56 41 5 133 23 7 56 41 44 133 22 22	C 60S 76E11 C 60S 76E 1
106-43-10210-2013	PETERSBURG C-5	56 40 58 133 23 42 56 38 40 133 25 0	C 60S 76E11 C 60S 76E27

Stream/Lake	Map Sheet	Lat./Long.	Legal
106-43-10210-2016	PETERSBURG C-5	56 41 0 133 25 52 56 41 27 133 25 34	C 60S 76E10 C 60S 76E 3
106-43-10210-2219	PETERSBURG C-5	56 40 41 133 28 39 56 40 11 133 28 33	C 60S 76E 8 C 60S 76E17
106-43-10260	PETERSBURG C-4	56 40 19 133 15 28 56 41 26 133 18 0	C 60S 77E15 C 60S 77E 4
106-43-10280	PETERSBURG C-4	56 40 21 133 14 24 56 40 53 133 15 14	C 60S 77E14 C 60S 77E10
106-43-10300	PETERSBURG C-4	56 41 31 133 13 55 56 41 55 133 14 38	C 60S 77E 2 C 60S 77E 2
106-43-10350	PETERSBURG C-4	56 44 13 133 15 20 56 43 27 133 14 52	C 59S 77E22 C 59S 77E26
106-43-10370	PETERSBURG C-4	56 44 1 133 15 52 56 43 13 133 15 33	C 59S 77E22 C 59S 77E27
106-43-10390	PETERSBURG C-4	56 44 4 133 16 32 56 43 19 133 16 18	C 59S 77E22 C 59S 77E27
106-43-10410	PETERSBURG C-4	56 43 49 133 18 5 56 43 1 133 17 47	C 59S 77E28 C 59S 77E33
106-43-10430	PETERSBURG C-4	56 44 19 133 19 7 56 43 35 133 18 44	C 59S 77E20 C 59S 77E29
106-43-10440	PETERSBURG D-4 PETERSBURG D-5	56 45 20 133 19 48 56 45 23 133 21 29	C 59S 77E17 C 59S 76E13
106-43-10450	PETERSBURG D-5 PETERSBURG C-5	56 45 59 133 20 35 56 43 49 133 27 59	C 59S 77E 7 C 59S 76E29
106-43-10470 Taylor Creek	PETERSBURG D-5	56 47 6 133 20 22 56 47 36 133 24 19	C 59S 77E 6 C 58S 76E35
106-43-10500	PETERSBURG D-5	56 50 43 133 22 2 56 51 38 133 24 48	C 58S 76E13 C 58S 76E10
106-43-10501	PETERSBURG D-5	56 50 40 133 21 50 56 53 18 133 24 38	C 58S 76E13 C 57S 76E34
106-43-10520	PETERSBURG D-4	56 49 34 133 18 15 56 50 19 133 19 0	C 58S 77E21 C 58S 77E17
106-43-10530	PETERSBURG D-4	56 50 37 133 18 39 56 50 55 133 18 59	C 58S 77E17 C 58S 77E 8

Stream/Lake	Map Sheet	Lat./Long.	Legal
106-43-10540	PETERSBURG D-4	56 51 20 133 19 46 56 51 5 133 19 15	C 58S 77E 8 C 58S 77E 8
106-43-10550	PETERSBURG D-5	56 52 1 133 20 0 56 51 25 133 20 38	C 58S 77E 6 C 58S 77E 7
106-43-10570	PETERSBURG D-5	56 52 38 133 20 10 56 53 6 133 21 29	C 57S 77E31 C 57S 76E36
106-43-10590	PETERSBURG D-4 PETERSBURG D-5	56 53 34 133 19 24 56 57 20 133 28 34	C 57S 77E29 C 57S 76E 5
106-43-10590-2004	PETERSBURG D-4	56 54 0 133 19 36 56 53 23 133 18 11	C 57S 77E29 C 57S 77E33
106-43-10590-2006	PETERSBURG D-4	56 54 5 133 19 35 56 55 5 133 18 24	C 57S 77E29 C 57S 77E20
106-43-10590-2013	PETERSBURG D-5	56 55 56 133 20 34 56 55 13 133 21 45	C 57S 77E18 C 57S 76E24
106-43-10590-2018	PETERSBURG D-5	56 56 52 133 21 31 56 57 30 133 21 24	C 57S 76E12 C 57S 77E 6
106-43-10590-2019	PETERSBURG D-5	56 57 11 133 22 1 56 56 55 133 23 41	C 57S 76E 1 C 57S 76E11
106-43-10590-2019-3001	PETERSBURG D-5	56 57 11 133 22 38 56 56 55 133 22 54	C 57S 76E 1 C 57S 76E12
106-43-10630	PETERSBURG D-4	56 52 30 133 18 53 56 52 28 133 18 33	C 58S 77E 5 C 58S 77E 5
106-43-10660	PETERSBURG D-4	56 50 21 133 17 26 56 51 2 133 15 31	C 58S 77E16 C 58S 77E10
106-43-10680	PETERSBURG D-4	56 49 0 133 16 34 56 49 43 133 16 57	C 58S 77E27 C 58S 77E21
106-43-10700	PETERSBURG D-4	56 48 48 133 15 39 56 49 30 133 14 16	C 58S 77E27 C 58S 77E23
106-43-10720	PETERSBURG D-4	56 48 35 133 15 25 56 48 42 133 14 59	C 58S 77E27 C 58S 77E26
106-43-10750 Duncan Creek	PETERSBURG D-4	56 46 33 133 13 35 56 47 14 133 9 25	C 59S 77E12 C 59S 78E 5
106-43-10750-2007	PETERSBURG D-4	56 47 7 133 10 48 56 47 27 133 11 10	C 59S 78E 6 C 58S 78E31

Stream/Lake	Map Sheet	Lat./Long.	Legal
106-43-10760	PETERSBURG D-4	56 46 12 133 12 28 56 46 32 133 10 48	C 59S 77E12 C 59S 78E 7
106-43-10780	PETERSBURG C-4	56 44 52 133 12 35 56 44 2 133 9 58	C 59S 77E13 C 59S 78E20
106-43-10800	PETERSBURG C-4	56 43 49 133 11 13 56 41 41 133 3 17	C 59S 78E30 C 60S 78E 1
106-44-10010	PETERSBURG D-3	56 48 40 132 57 30 56 48 19 132 56 23	C 58S 79E27 C 58S 79E34
106-44-10010-2002	PETERSBURG D-3	56 48 26 132 57 8 56 48 6 132 56 55	C 58S 79E34 C 58S 79E34
106-44-10030 Taain Creek	PETERSBURG C-3	56 44 41 132 56 23 56 45 0 132 55 17	C 59S 79E22 C 59S 79E23
106-44-10040 Twin Creek	PETERSBURG C-3	56 43 15 132 55 37 56 43 19 132 54 21	C 59S 79E35 C 59S 79E25
106-44-10050	PETERSBURG C-3	56 42 33 132 56 6 56 42 34 132 55 7	C 59S 79E35 C 59S 79E35
106-44-10060 Falls Creek	PETERSBURG C-3	56 40 55 132 55 21 56 42 52 132 49 13	C 60S 79E11 C 59S 80E33
106-44-10060-2008	PETERSBURG C-3	56 40 46 132 52 12 56 39 59 132 50 49	C 60S 80E 7 C 60S 80E17
106-44-10060-2019	PETERSBURG C-3	56 41 58 132 48 45 56 42 24 132 49 46	C 60S 80E 4 C 60S 80E 4
106-44-10080	PETERSBURG C-3	56 38 59 132 54 11 56 39 22 132 53 16	C 60S 79E24 C 60S 79E24
106-44-10090	PETERSBURG C-3	56 38 40 132 53 36 56 39 18 132 52 2	C 60S 79E25 C 60S 80E19
106-44-10100	PETERSBURG C-3	56 38 1 132 53 19 56 38 24 132 52 15	C 60S 79E36 C 60S 80E30
106-44-10105	PETERSBURG C-3	56 37 45 132 52 27 56 38 4 132 51 48	C 60S 80E31 C 60S 80E31
106-44-10110	PETERSBURG C-3	56 37 40 132 52 7 56 37 55 132 51 32	C 60S 80E31 C 60S 80E32
106-44-10115	PETERSBURG C-3	56 37 39 132 51 59 56 37 54 132 51 25	C 60S 80E31 C 60S 80E32

Stream/Lake	Map Sheet	Lat./Long.	Legal
106-44-10120	PETERSBURG C-3	56 37 36 132 51 54 56 37 51 132 51 15	C 60S 80E31 C 60S 80E32
106-44-10125	PETERSBURG C-3	56 37 30 132 51 34 56 37 45 132 51 2	C 60S 80E31 C 60S 80E32
106-44-10130	PETERSBURG C-3	56 37 23 132 51 13 56 37 41 132 50 45	C 60S 80E32 C 60S 80E32
106-44-10135	PETERSBURG C-3	56 37 22 132 51 6 56 37 37 132 50 43	C 60S 80E32 C 60S 80E32
106-44-10140	PETERSBURG C-3	56 37 20 132 51 3 56 37 36 132 50 38	C 60S 80E32 C 60S 80E32
106-44-10145	PETERSBURG C-3	56 37 20 132 50 58 56 37 36 132 50 33	C 60S 80E32 C 60S 80E32
106-44-10150	PETERSBURG C-3	56 37 16 132 50 44 56 37 32 132 50 20	C 60S 80E32 C 60S 80E32
106-44-10155	PETERSBURG C-3	56 37 14 132 50 37 56 37 31 132 50 14	C 61S 80E 1 C 60S 80E32
106-44-10160	PETERSBURG C-3	56 37 11 132 50 27 56 37 29 132 50 10	C 61S 81E 6 C 60S 80E32
106-44-10165	PETERSBURG C-3	56 37 8 132 50 18 56 37 29 132 50 6	C 61S 81E 6 C 60S 80E32
106-44-10170	PETERSBURG C-3	56 37 6 132 50 9 56 37 27 132 50 0	C 61S 81E 6 C 60S 80E32
106-44-10175	PETERSBURG C-3	56 37 4 132 50 2 56 37 29 132 49 55	C 61S 81E 6 C 60S 80E33
106-44-10180	PETERSBURG C-3	56 37 3 132 49 55 56 37 24 132 49 48	C 61S 81E 6 C 60S 80E33
106-44-10185	PETERSBURG C-3	56 37 2 132 49 49 56 37 25 132 49 43	C 61S 81E 6 C 60S 80E33
106-44-10190	PETERSBURG C-3	56 37 1 132 49 43 56 37 22 132 49 35	C 61S 81E 6 C 60S 80E33
106-44-10195	PETERSBURG C-3	56 36 59 132 49 28 56 37 20 132 49 19	C 61S 81E 6 C 60S 80E33
106-44-10240 Blind River	PETERSBURG C-3	56 36 53 132 49 14 56 35 24 132 45 34	C 61S 81E 6 C 61S 81E15

Stream/Lake	Map Sheet	Lat./Long.	Legal
106-44-10240-2011	PETERSBURG C-3	56 36 43 132 48 20 56 37 0 132 48 8	C 61S 81E 5 C 61S 81E 5
106-44-10240-2015	PETERSBURG C-3	56 36 30 132 47 28 56 36 52 132 47 43	C 61S 81E 5 C 61S 81E 5
106-44-10240-2019	PETERSBURG C-3	56 36 17 132 46 52 56 36 30 132 46 35	C 61S 81E 9 C 61S 81E 4
106-44-10240-2021	PETERSBURG C-3	56 35 56 132 46 21 56 36 0 132 45 28	C 61S 81E 9 C 61S 81E10
106-44-10310	PETERSBURG C-3	56 36 51 132 49 15 56 36 27 132 48 29	C 61S 81E 6 C 61S 81E 5
106-44-10315	PETERSBURG C-3	56 36 46 132 49 30 56 36 28 132 49 26	C 61S 81E 6 C 61S 81E 6
106-44-10320	PETERSBURG C-3	56 36 48 132 49 44 56 36 30 132 50 2	C 61S 81E 6 C 61S 81E 6
106-44-10330	PETERSBURG C-3	56 37 6 132 51 8 56 36 47 132 51 17	C 61S 80E 1 C 61S 80E 1
106-44-10350	PETERSBURG C-3	56 37 35 132 53 4 56 36 43 132 53 9	C 60S 80E31 C 61S 80E 2
106-44-10350-2001	PETERSBURG C-3	56 37 25 132 53 8 56 36 54 132 52 2	C 60S 79E36 C 61S 80E 1
106-44-10370	PETERSBURG C-3	56 37 41 132 55 24 56 37 13 132 54 41	C 60S 79E35 C 61S 80E 3
106-44-10390	PETERSBURG C-3	56 37 10 132 57 14 56 36 51 132 56 8	C 61S 80E 5 C 61S 80E 4
106-44-10400	PETERSBURG C-3	56 37 9 132 57 18 56 36 24 132 56 43	C 61S 80E 5 C 61S 80E 4
106-44-10410	PETERSBURG C-3	56 33 53 132 57 22 56 34 41 132 56 10	C 61S 80E20 C 61S 80E16
106-44-10420	PETERSBURG C-3	56 33 0 132 57 20 56 32 55 132 56 14	C 61S 80E29 C 61S 80E28
106-44-10440	PETERSBURG C-3	56 34 33 132 58 46 56 34 46 133 0 0	C 61S 80E19 C 61S 79E13
106-44-10460 Colorado Creek	PETERSBURG C-3	56 33 46 132 57 4 56 38 29 132 58 29	C 60S 79E27 C 60S 79E28

Stream/Lake	Map Sheet	Lat./Long.	Legal
106-44-10460-2004	PETERSBURG C-3	56 38 52 132 57 36 56 39 43 132 57 56	C 60S 79E27 C 60S 79E21
106-44-10460-2004-0010 Green Rocks Lake	PETERSBURG C-3	56 39 51 132 57 49	C 60S 79E15
106-44-10470	PETERSBURG C-3	56 40 39 132 56 36 56 40 31 132 57 2	C 60S 79E15 C 60S 79E15
106-44-10480	PETERSBURG C-3	56 41 1 132 57 2 56 40 54 132 58 15	C 60S 79E10 C 60S 79E 9
106-44-10490	PETERSBURG C-3	56 41 15 132 57 10 56 41 23 132 58 19	C 60S 79E10 C 60S 79E 9
106-44-10500	PETERSBURG C-3	56 42 10 132 57 23 56 41 40 133 0 0	C 60S 79E 3 C 60S 79E 5
106-44-10530	PETERSBURG D-3 PETERSBURG C-3	56 45 15 132 58 38 56 44 34 132 59 28	C 59S 79E16 C 59S 79E20
106-44-10550	PETERSBURG D-3 PETERSBURG C-4	56 46 0 132 59 6 56 44 49 133 2 0	C 59S 79E 9 C 59S 79E19
106-44-10560	PETERSBURG D-3 PETERSBURG D-4	56 47 10 132 59 28 56 47 28 133 0 36	C 59S 79E 5 C 59S 79E 5
106-44-10560-2003	PETERSBURG D-4	56 47 28 133 0 3 56 47 15 133 0 23	C 59S 79E 5 C 59S 79E 5
106-44-10580 Coho Creek	PETERSBURG D-4	56 48 45 133 0 15 56 46 53 133 3 33	C 58S 79E29 C 59S 78E 1
106-44-10600 Petersburg Creek	PETERSBURG D-4	56 50 26 133 3 16 56 54 17 133 13 9	C 58S 78E13 C 57S 77E25
106-44-10600-0010 Petersburg Lake	PETERSBURG D-4	56 52 26 133 10 29	C 58S 78E 6
106-44-10600-2003	PETERSBURG D-4	56 50 28 133 3 39 56 49 51 133 5 8	C 58S 78E13 C 58S 78E23
106-44-10600-2007	PETERSBURG D-4	56 50 30 133 4 31 56 50 9 133 5 19	C 58S 78E14 C 58S 78E14
106-44-10600-2008	PETERSBURG D-4	56 51 18 133 6 34 56 51 37 133 6 48	C 58S 78E10 C 58S 78E10
106-44-10600-2013	PETERSBURG D-4	56 51 43 133 9 12 56 50 34 133 8 22	C 58S 78E 8 C 58S 78E16

Stream/Lake	Map Sheet	Lat./Long.	Legal
106-44-10600-2013-3002	PETERSBURG D-4	56 51 31 133 9 26 56 50 57 133 10 25	C 58S 78E 8 C 58S 78E 8
106-44-10600-2019	PETERSBURG D-4	56 52 45 133 10 49 56 52 34 133 11 32	C 57S 78E31 C 58S 78E 6
107-10-10090	CRAIG D-1	55 55 27 132 4 2 55 55 29 132 3 19	C 68S 86E35 C 68S 86E35
107-10-10100	CRAIG D-1 KETCHIKAN D-6	55 52 53 132 2 1 55 53 41 131 58 27	C 69S 87E14 C 69S 88E 7
107-10-10120	CRAIG D-1	55 51 13 132 4 59 55 50 53 132 1 26	C 69S 87E28 C 69S 87E35
107-10-10140	CRAIG D-1	55 49 59 132 4 49 55 50 26 132 3 12	C 70S 87E 4 C 69S 87E34
107-10-10160	CRAIG D-1	55 49 31 132 3 16 55 49 19 132 1 1	C 70S 87E 3 C 70S 87E12
107-10-10160-2011	CRAIG D-1	55 49 21 132 1 22 55 49 26 132 1 0	C 70S 87E 2 C 70S 87E 1
107-10-10180	CRAIG D-1	55 48 52 132 3 15 55 48 38 132 0 33	C 70S 87E10 C 70S 87E12
107-10-10200	CRAIG D-1	55 46 38 132 0 6 55 45 18 132 0 27	C 70S 87E25 C 70S 87E36
107-10-10220	CRAIG D-1	55 47 54 132 1 59 55 46 45 132 2 51	C 70S 87E14 C 70S 87E22
107-10-10240	CRAIG D-1	55 48 19 132 3 55 55 47 45 132 4 28	C 70S 87E15 C 70S 87E16
107-10-10246	CRAIG D-1	55 48 32 132 5 16 55 47 19 132 5 0	C 70S 87E 9 C 70S 87E21
107-10-10250	CRAIG D-1	55 48 3 132 8 24 55 47 49 132 5 42	C 70S 87E18 C 70S 87E17
107-10-10270 Cannery Creek	CRAIG D-1	55 45 45 132 10 54 55 45 21 132 7 42	C 70S 86E35 C 70S 87E31
107-10-10290	CRAIG C-1	55 43 43 132 9 49 55 43 42 132 9 6	C 71S 86E12 C 71S 86E12
107-10-10300 Black Bear Creek	CRAIG C-1	55 43 35 132 10 0 55 41 55 132 6 25	C 71S 86E12 C 71S 87E20

Stream/Lake	Map Sheet	Lat./Long.	Legal
107-10-10300-2005	CRAIG C-1	55 43 1 132 8 41 55 43 7 132 7 9	C 71S 87E18 C 71S 87E17
107-10-10300-2006	CRAIG C-1	55 42 53 132 8 33 55 42 32 132 9 0	C 71S 87E18 C 71S 86E13
107-10-10650	CRAIG D-2	55 55 9 132 20 3 55 55 18 132 20 5	C 69S 85E 2 C 69S 85E 2
107-10-10650-0010 Krogh Lake	CRAIG D-2	55 55 25 132 20 8	C 68S 85E31
107-10-10650-2010	CRAIG D-2 CRAIG D-1	55 55 29 132 20 5 55 55 43 132 17 51	C 68S 85E31 C 68S 85E32
107-10-10660	CRAIG D-1	55 55 53 132 16 54 55 55 48 132 17 21	C 68S 85E33 C 68S 85E32
107-10-10700	CRAIG D-1	55 56 19 132 16 25 55 59 11 132 19 7	C 68S 85E28 C 68S 85E 7
107-10-10700-2014	CRAIG D-1	55 58 45 132 18 42 55 59 1 132 18 35	C 68S 85E18 C 68S 85E 8
107-10-10720	CRAIG D-1	55 56 9 132 15 42 55 57 20 132 15 46	C 68S 85E33 C 68S 85E21
107-10-10740	CRAIG D-1	55 56 1 132 15 6 55 57 55 132 15 22	C 68S 85E34 C 68S 85E22
107-10-10760	CRAIG D-1	55 56 0 132 13 27 55 57 13 132 13 51	C 68S 85E35 C 68S 85E23
107-20-10010 Anan Creek	BRADFIELD CANAL A-6	56 10 47 131 53 9 56 6 5 131 50 32	C 66S 87E 1 C 66S 88E32
107-20-10010-0010 Anan Lake	BRADFIELD CANAL A-6	56 8 35 131 53 14	C 66S 87E13
107-20-10010-0020 Boulder Creek	BRADFIELD CANAL A-6	56 6 35 131 52 2	C 66S 88E31
107-20-10010-2005 East Fork Anan Creek	BRADFIELD CANAL A-6	56 10 5 131 52 24 56 8 15 131 49 19	C 66S 87E12 C 66S 88E20
107-20-10010-2005-3005	BRADFIELD CANAL A-6	56 9 6 131 49 27 56 9 9 131 48 55	C 66S 88E17 C 66S 88E16
107-20-10010-2040	BRADFIELD CANAL A-6	56 6 34 131 52 31 56 6 25 131 52 35	C 66S 87E36 C 66S 87E36

Stream/Lake	Map Sheet	Lat./Long.	Legal
107-20-10050	BRADFIELD CANAL A-6	56 3 27 131 57 30	C 67S 87E16
Frosty Creek		56 3 32 131 57 11	C 67S 87E16
107-20-10100	KETCHIKAN D-6	55 58 31 131 55 58	C 68S 87E15
*Santa Anna Creek		55 57 19 131 54 26	C 68S 87E23
107-20-10100-0010	KETCHIKAN D-6	55 58 13 131 55 43	C 68S 87E15
107-20-10130	KETCHIKAN D-6	55 57 44 131 58 55	C 68S 87E20
		55 57 21 131 58 55	C 68S 87E20
107-20-10150	CRAIG D-1	55 57 36 132 0 29	C 68S 87E19
	KETCHIKAN D-6	55 56 46 131 58 56	C 68S 87E29
107-20-10170	CRAIG D-1	55 56 59 132 2 22	C 68S 86E25
		55 56 8 132 1 28	C 68S 87E31
107-20-10185	CRAIG D-1	55 56 34 132 12 53	C 68S 85E26
		55 56 49 132 13 21	C 68S 85E26
107-20-10190	CRAIG D-1	55 58 55 132 12 9	C 68S 85E12
		55 58 57 132 13 40	C 68S 85E11
107-20-10200	PETERSBURG A-1	56 1 18 132 12 38	C 67S 85E35
		56 1 20 132 16 16	C 67S 85E33
107-20-10210	PETERSBURG A-1	56 1 53 132 12 39	C 67S 85E26
		56 1 46 132 12 47	C 67S 85E26
107-20-10230	PETERSBURG A-1	56 3 2 132 13 3	C 67S 85E23
		56 3 32 132 13 24	C 67S 85E14
107-20-10290	PETERSBURG A-1	56 8 10 132 15 36	C 66S 85E21
		56 8 10 132 16 2	C 66S 85E21
107-20-10300	PETERSBURG A-1	56 8 17 132 15 36	C 66S 85E21
		56 9 28 132 16 57	C 66S 85E 9
107-20-10300-2003	PETERSBURG A-1	56 9 9 132 16 17	C 66S 85E16
		56 8 49 132 16 52	C 66S 85E16
107-20-10300-2004	PETERSBURG A-1	56 9 13 132 16 19	C 66S 85E16
		56 9 36 132 15 26	C 66S 85E10
107-20-10310	PETERSBURG A-1	56 8 11 132 15 7	C 66S 85E22
		56 8 38 132 15 4	C 66S 85E15
107-20-10310-0010	PETERSBURG A-1	56 8 39 132 15 5	C 66S 85E15

Stream/Lake	Map Sheet	Lat./Long.	Legal
107-20-10600	PETERSBURG A-1	56 9 1 132 3 30 56 10 8 132 4 15	C 66S 86E14 C 66S 86E11
107-20-10700	PETERSBURG A-1 PETERSBURG B-1	56 14 4 132 3 38 56 15 28 132 6 2	C 65S 86E14 C 65S 86E 3
107-20-10700-2003	PETERSBURG A-1	56 14 15 132 4 5 56 14 12 132 4 45	C 65S 86E14 C 65S 86E14
107-20-10710	PETERSBURG A-1 PETERSBURG B-1	56 14 6 132 3 28 56 16 30 132 4 31	C 65S 86E14 C 64S 85E36
107-30-10200	PETERSBURG A-1	56 13 57 132 18 26 56 15 0 132 15 52	C 65S 85E17 C 65S 85E 9
107-30-10300 Thoms Creek	PETERSBURG A-1	56 11 0 132 8 50 56 13 39 132 13 15	C 66S 86E 5 C 65S 85E14
107-30-10300-0020 Thoms Lake	PETERSBURG A-1	56 14 3 132 14 43	C 65S 85E15
107-30-10300-2006	PETERSBURG A-1	56 13 39 132 12 54 56 13 52 132 12 5	C 65S 85E14 C 65S 85E13
107-30-10300-2008	PETERSBURG A-1	56 14 7 132 14 12 56 14 28 132 13 42	C 65S 85E15 C 65S 85E14
107-30-10300-2010	PETERSBURG A-1	56 14 12 132 14 25 56 14 33 132 13 54	C 65S 85E15 C 65S 85E11
107-30-10470	PETERSBURG A-1	56 8 0 132 8 48 56 7 17 132 10 20	C 66S 86E20 C 66S 86E30
107-30-10500	PETERSBURG A-1	56 8 23 132 9 25 56 8 16 132 9 54	C 66S 86E19 C 66S 86E19
107-30-10550	PETERSBURG A-1	56 9 44 132 11 4 56 9 28 132 11 50	C 66S 85E12 C 66S 85E12
107-30-10650	PETERSBURG A-1	56 10 55 132 14 37 56 10 11 132 14 52	C 66S 85E 3 C 66S 85E 3
107-30-10660	PETERSBURG A-1	56 11 10 132 15 43 56 10 17 132 16 24	C 65S 85E33 C 66S 85E 4
107-30-10660-2021	PETERSBURG A-1	56 10 24 132 16 1 56 10 13 132 15 38	C 66S 85E 4 C 66S 85E 4
107-30-10690	PETERSBURG A-1	56 10 46 132 19 14 56 10 10 132 16 50	C 66S 85E 6 C 66S 85E 6

Stream/Lake	Map Sheet	Lat./Long.	Legal
107-30-10700	PETERSBURG A-1	56 10 44 132 19 37	C 66S 35E 6
Olive Creek	PETERSBURG A-2	56 10 24 132 21 8	C 66S 84E 1
107-30-10760	PETERSBURG A-2	56 11 2 132 29 31	C 65S 83E36
		56 10 19 132 30 18	C 66S 83E 1
107-30-10780	PETERSBURG A-2	56 11 12 132 30 28	C 65S 83E36
		56 10 44 132 31 39	C 66S 83E 2
107-30-10780-2002	PETERSBURG A-2	56 11 3 132 30 44	C 65S 83E36
		56 11 8 132 31 41	C 65S 83E35
107-30-10800	PETERSBURG A-2	56 12 3 132 29 44	C 65S 83E25
		56 12 24 132 29 37	C 65S 83E25
107-30-10810	PETERSBURG A-2	56 12 15 132 29 2	C 65S 84E30
		56 13 44 132 30 16	C 65S 83E13
107-30-10840	PETERSBURG A-2	56 12 24 132 26 47	C 65S 84E29
		56 12 37 132 26 39	C 65S 84E29
107-30-10840-2001	PETERSBURG A-2	56 12 28 132 26 49	C 65S 84E29
		56 12 32 132 27 4	C 65S 84E29
107-30-10900	PETERSBURG B-2	56 15 16 132 23 58	C 65S 84E10
		56 15 25 132 24 12	C 65S 84E 3
107-40-10050	PETERSBURG B-1	56 29 31 132 15 29	C 62S 84E14
Crittenden Creek	PETERSBURG C-1	56 34 3 132 16 26	C 61S 84E22
107-40-10050-2012	PETERSBURG C-1	56 33 7 132 15 4	C 61S 84E26
		56 33 18 132 14 28	C 61S 84E25
107-40-10060	PETERSBURG B-1	56 29 35 132 15 17	C 62S 84E14
		56 29 44 132 15 23	C 62S 84E14
107-40-10070	PETERSBURG B-1	56 27 35 132 12 17	C 62S 85E30
Mill Creek		56 26 19 132 7 7	C 62S 85E27
107-40-10070-0010	PETERSBURG B-1	56 28 43 132 9 57	C 62S 85E21
Virginia Lake			
107-40-10070-2006	PETERSBURG B-1	56 28 32 132 9 16	C 62S 85E21
Glacier Creek		56 27 55 132 8 35	C 62S 85E28
107-40-10070-2011	PETERSBURG B-1	56 28 48 132 8 39	C 62S 85E21
		56 28 23 132 5 0	C 62S 85E22
107-40-10100	PETERSBURG B-1	56 27 31 132 12 15	C 62S 85E30
		56 27 3 132 10 50	C 62S 85E32

Stream/Lake	Map Sheet	Lat./Long.	Legal
107-40-10190	PETERSBURG B-1	56 22 35 132 4 7 56 23 10 132 4 8	C 63S 85E25 C 63S 85E24
107-40-10250 Aaron Creek	BRADFIELD CANAL B-6	56 22 45 131 57 57 56 29 56 131 57 13	C 63S 86E27 C 62S 86E14
107-40-10250-2002 Oerns Creek	BRADFIELD CANAL B-6	56 22 51 131 56 27 56 20 48 131 52 5	C 63S 86E26 C 64S 87E 5
107-40-10250-2005 Berg Creek	BRADFIELD CANAL B-6	56 23 31 131 56 3 56 23 54 131 57 16	C 63S 86E23 C 63S 86E23
107-40-10250-2010	BRADFIELD CANAL B-6	56 27 49 131 57 17 56 26 41 131 51 26	C 62S 86E26 C 62S 87E32
107-40-10250-2010-3005	BRADFIELD CANAL B-6	56 28 3 131 54 50 56 28 19 131 54 37	C 62S 86E25 C 62S 86E25
107-40-10250-2010-3009	BRADFIELD CANAL B-6	56 26 50 131 51 37 56 26 56 131 51 27	C 62S 87E32 C 62S 87E32
107-40-10380 Marten Creek	BRADFIELD CANAL A-6	56 13 53 131 52 55 56 14 10 131 52 16	C 65S 87E13 C 65S 88E18
107-40-10390	BRADFIELD CANAL A-6	56 13 29 131 46 31 56 13 35 131 46 45	C 65S 88E22 C 65S 88E22
107-40-10390-2001	BRADFIELD CANAL A-6	56 13 31 131 46 42 56 13 32 131 46 54	C 65S 88E22 C 65S 88E22
107-40-10400	BRADFIELD CANAL A-6 BRADFIELD CANAL B-6	56 13 12 131 43 31 56 15 24 131 44 46	C 65S 88E24 C 65S 88E 2
107-40-10450	BRADFIELD CANAL A-6	56 13 0 131 42 7 56 13 14 131 42 1	C 65S 89E19 C 65S 89E19
107-40-10470 Tom Creek	BRADFIELD CANAL A-6 BRADFIELD CANAL B-6	56 13 10 131 40 21 56 16 51 131 44 46	C 65S 89E20 C 64S 88E31
107-40-10470-2010	BRADFIELD CANAL A-6 BRADFIELD CANAL B-6	56 14 56 131 42 0 56 16 3 131 42 16	C 65S 89E 7 C 65S 89E 6
107-40-10470-2010-0010 Tom Lake	BRADFIELD CANAL B-6	56 15 27 131 42 20	C 65S 89E 6
107-40-10490 Harding River	BRADFIELD CANAL A-5 BRADFIELD CANAL B-5	56 12 18 131 37 8 56 24 21 131 34 39	C 65S 89E27 C 63S 89E18
107-40-10490-0010 Fall Lake	BRADFIELD CANAL B-5	56 16 13 131 39 31	C 64S 88E34

Stream/Lake	Map Sheet	Lat./Long.	Legal
107-40-10530	BRADFIELD CANAL A-5	56 13 58 131 30 6	C 65S 90E16
East Fork Bradfield River	BRADFIELD CANAL A-4	56 14 17 131 16 1	C 65S 91E13
107-40-10530-2003	BRADFIELD CANAL A-5	56 14 6 131 27 16	C 65S 90E14
North Fork Bradfield River	BRADFIELD CANAL B-5	56 23 12 131 25 17	C 63S 90E19
107-40-10530-2003-3005	BRADFIELD CANAL B-5	56 16 59 131 24 24	C 64S 90E32
		56 17 35 131 24 23	C 64S 90E29
107-40-10530-2003-3010	BRADFIELD CANAL B-5	56 18 8 131 22 20	C 64S 90E21
		56 18 3 131 21 48	C 64S 90E21
107-40-10530-2003-3015	BRADFIELD CANAL B-5	56 20 2 131 22 49	C 64S 90E 9
		56 20 49 131 22 23	C 64S 90E 4
107-40-10530-2003-3021	BRADFIELD CANAL B-5	56 22 15 131 24 41	C 63S 90E32
		56 22 19 131 25 13	C 63S 90E30
107-40-10530-2003-3024	BRADFIELD CANAL B-5	56 21 49 131 23 47	C 63S 90E32
		56 22 16 131 23 19	C 63S 90E32
107-40-10530-2010	BRADFIELD CANAL A-5	56 12 59 131 22 25	C 65S 91E20
		56 12 34 131 21 24	C 65S 91E28
107-40-10532	BRADFIELD CANAL A-5	56 13 42 131 29 53	C 65S 90E16
		56 13 43 131 29 17	C 65S 90E16
107-40-10534	BRADFIELD CANAL A-5	56 13 34 131 29 39	C 65S 90E21
		56 13 38 131 28 51	C 65S 90E15
107-40-10536	BRADFIELD CANAL A-5	56 13 23 131 30 6	C 65S 90E21
		56 13 25 131 29 41	C 65S 90E21
107-40-10538	BRADFIELD CANAL A-5	56 13 0 131 30 19	C 65S 90E21
Hidden Creek		56 12 56 131 30 48	C 65S 90E21
107-40-10540	BRADFIELD CANAL A-5	56 11 19 131 33 29	C 65S 90E31
		56 11 10 131 33 3	C 65S 90E31
107-40-10542	BRADFIELD CANAL A-5	56 11 17 131 33 35	C 65S 90E31
		56 11 3 131 33 14	C 65S 90E31
107-40-10544	BRADFIELD CANAL A-5	56 11 4 131 34 14	C 65S 89E36
		56 10 42 131 34 6	C 66S 89E 1
107-40-10550	BRADFIELD CANAL A-5	56 9 18 131 35 13	C 66S 89E12
Eagle River		56 6 48 131 31 45	C 66S 90E29
107-40-10550-2004	BRADFIELD CANAL A-5	56 9 1 131 34 24	C 66S 89E13
		56 7 50 131 35 43	C 66S 89E23

Stream/Lake	Map Sheet	Lat./Long.	Legal
107-40-10550-2007	BRADFIELD CANAL A-5	56 7 26 131 32 32 56 7 30 131 31 40	C 66S 90E30 C 66S 90E20
107-40-10570	BRADFIELD CANAL A-6	56 11 14 131 41 51 56 11 1 131 41 30	C 65S 89E31 C 65S 89E32
107-40-10590 Hoya Creek	BRADFIELD CANAL A-6	56 11 13 131 42 20 56 10 51 131 42 30	C 65S 89E31 C 66S 89E 6
107-40-10630	BRADFIELD CANAL A-6	56 11 53 131 47 10 56 11 38 131 47 8	C 65S 88E27 C 65S 88E34
107-40-10640	BRADFIELD CANAL A-6	56 11 23 131 49 20 56 10 30 131 48 1	C 65S 88E32 C 66S 88E 4
107-40-10650	BRADFIELD CANAL A-6	56 11 23 131 49 24 56 11 2 131 50 11	C 65S 88E32 C 65S 88E32
107-40-10780	PETERSBURG B-1	56 20 25 132 8 1 56 17 47 132 8 6	C 64S 85E10 C 64S 85E27
107-40-10780-2003	PETERSBURG B-1	56 19 36 132 7 39 56 19 40 132 6 32	C 64S 85E15 C 64S 85E14
107-40-10780-2004	PETERSBURG B-1	56 19 37 132 7 42 56 19 21 132 6 46	C 64S 85E15 C 64S 85E16
107-40-10790	PETERSBURG B-1	56 20 35 132 8 38 56 20 1 132 9 7	C 64S 85E 4 C 64S 85E 9
107-40-10820	PETERSBURG B-1	56 21 20 132 10 42 56 20 6 132 12 12	C 64S 85E 5 C 64S 85E 7
107-40-10880	PETERSBURG B-1	56 23 46 132 14 11 56 23 32 132 14 23	C 63S 84E24 C 63S 84E24
107-40-10910	PETERSBURG B-1	56 24 41 132 14 31 56 25 13 132 14 51	C 63S 84E13 C 63S 84E11
108-10-10050 Pat Creek	PETERSBURG B-2 PETERSBURG B-1	56 20 33 132 20 18 56 20 57 132 18 16	C 64S 84E 8 C 64S 84E 4
108-10-10100	PETERSBURG B-2	56 18 42 132 20 47 56 18 48 132 20 0	C 64S 84E20 C 64S 84E20
108-10-10150 Kunk Creek	PETERSBURG B-2	56 17 5 132 23 36 56 17 2 132 24 32	C 64S 83E36 C 64S 83E35
108-10-10150-0010 Kunk Lake	PETERSBURG B-2	56 16 40 132 25 38	C 64S 83E34

Stream/Lake	Map Sheet	Lat./Long.	Legal
108-10-10200	PETERSBURG B-2	56 19 26 132 23 50	C 64S 83E13
		56 19 22 132 25 30	C 64S 83E14
108-20-10005	PETERSBURG B-2	56 18 49 132 31 36	C 64S 83E18
		56 18 45 132 31 16	C 64S 83E19
108-20-10010	PETERSBURG B-2	56 18 31 132 31 46	C 64S 83E19
		56 18 26 132 30 36	C 64S 83E19
108-20-10020	PETERSBURG B-2	56 18 32 132 32 37	C 64S 82E24
		56 18 13 132 32 17	C 64S 82E24
108-20-10040	PETERSBURG B-3	56 20 3 132 40 42	C 64S 82E 7
		56 19 20 132 40 34	C 64S 82E18
108-20-10050	PETERSBURG B-3	56 20 23 132 40 46	C 64S 82E 7
		56 19 43 132 42 21	C 64S 81E12
108-20-10060	PETERSBURG B-3	56 20 46 132 41 3	C 64S 82E 6
		56 21 59 132 46 37	C 63S 81E33
108-30-10050	PETERSBURG B-3	56 27 6 132 46 0	C 62S 81E33
		56 26 15 132 46 34	C 63S 81E 4
108-30-10100	PETERSBURG B-3	56 26 28 132 48 23	C 63S 81E 5
		56 25 41 132 48 30	C 63S 81E 8
108-30-10150	PETERSBURG B-3	56 27 22 132 54 33	C 62S 80E34
		56 27 9 132 54 24	C 62S 80E34
108-30-10200	PETERSBURG C-3	56 30 38 132 52 31	C 62S 80E11
		56 31 15 132 53 16	C 62S 80E 2
108-40-10010	PETERSBURG D-2	56 46 23 132 36 21	C 59S 81E11
		56 48 6 132 36 9	C 58S 81E35
108-40-10020 Bussy Creek	PETERSBURG D-2	56 47 26 132 30 32	C 59S 82E 4
		56 48 10 132 31 25	C 58S 82E32
108-40-10050	PETERSBURG D-2 PETERSBURG C-2	56 46 15 132 26 18	C 59S 82E12
		56 44 49 132 25 37	C 59S 82E24
108-40-10050-2003	PETERSBURG D-2	56 46 3 132 25 48	C 59S 82E12
		56 45 58 132 25 21	C 59S 82E12
108-40-10060 Mallard Slough	PETERSBURG C-2	56 42 33 132 32 26	C 59S 82E32
		56 43 2 132 30 5	C 59S 82E33
108-40-10070	PETERSBURG C-2	56 41 29 132 29 27	C 60S 82E10
		56 42 16 132 29 6	C 60S 82E 3

Stream/Lake	Map Sheet	Lat./Long.	Legal
108-40-10075	PETERSBURG C-2	56 40 31 132 30 3 56 39 44 132 29 8	C 60S 82E16 C 60S 82E22
108-40-10075-2002	PETERSBURG C-2	56 40 21 132 30 0 56 39 47 132 30 24	C 60S 82E16 C 60S 82E21
108-40-10075-2006	PETERSBURG C-2	56 39 51 132 29 36 56 39 41 132 29 57	C 60S 82E16 C 60S 82E21
108-40-10080	PETERSBURG C-2	56 40 45 132 27 51 56 41 11 132 27 27	C 60S 82E11 C 60S 82E11
108-40-10085	PETERSBURG C-2	56 40 10 132 26 2 56 39 36 132 28 4	C 60S 82E15 C 60S 82E22
108-40-10090	PETERSBURG C-2	56 40 20 132 25 26 56 40 42 132 24 41	C 60S 82E13 C 60S 83E18
108-40-10100 King Slough	PETERSBURG C-2	56 39 52 132 25 22 56 38 40 132 27 35	C 60S 82E13 C 60S 82E26
108-40-10110	PETERSBURG C-2	56 37 15 132 29 1 56 38 18 132 27 2	C 60S 82E34 C 60S 82E26
108-40-10115	PETERSBURG C-2	56 37 13 132 28 56 56 38 15 132 26 39	C 61S 83E 5 C 60S 82E26
108-40-10120	PETERSBURG C-2	56 36 37 132 29 21 56 37 50 132 26 26	C 61S 83E 5 C 60S 82E35
108-40-10130	PETERSBURG C-2	56 36 25 132 28 21 56 37 46 132 23 48	C 61S 83E 4 C 60S 83E31
108-40-10130-2005	PETERSBURG C-2	56 37 10 132 26 34 56 37 37 132 26 7	C 61S 83E 3 C 60S 82E36
108-40-10135	PETERSBURG C-2	56 34 53 132 26 41 56 35 28 132 25 3	C 61S 83E15 C 61S 83E14
108-40-10137	PETERSBURG C-2	56 34 15 132 25 57 56 35 15 132 24 47	C 61S 83E22 C 61S 83E14
108-40-10140	PETERSBURG C-2	56 37 30 132 23 13 56 38 9 132 23 24	C 60S 83E31 C 60S 83E30
108-40-10150 Stikine River	PETERSBURG C-1 BRADFIELD CANAL C-6	56 38 20 132 19 29 56 39 31 131 50 54	C 60S 83E27 C 60S 86E24
108-40-10150-2004 Government Creek	PETERSBURG C-1	56 38 43 132 17 7 56 38 11 132 15 44	C 60S 83E26 C 60S 83E25

Stream/Lake	Map Sheet	Lat./Long.	Legal
108-40-10150-2007 North Arm Creek	PETERSBURG C-1	56 41 6 132 18 19 56 41 41 132 19 31	C 60S 83E11 C 60S 83E 3
108-40-10150-2008 Andrew Creek	PETERSBURG C-1	56 40 13 132 15 4 56 38 47 132 10 59	C 60S 84E18 C 60S 84E21
108-40-10150-2008-3010 South Fork Andrew Creek	PETERSBURG C-1	56 39 3 132 12 14 56 35 30 132 8 36	C 60S 84E20 C 61S 85E 9
108-40-10150-2010 Andrew Slough	PETERSBURG C-1	56 41 48 132 10 25 56 40 12 132 14 52	C 60S 84E 3 C 60S 84E18
108-40-10150-2010-3010	PETERSBURG C-1	56 40 51 132 11 22 56 40 47 132 10 46	C 60S 84E 9 C 60S 84E 9
108-40-10150-2010-3012	PETERSBURG C-1	56 40 25 132 12 33 56 40 0 132 11 42	C 60S 84E17 C 60S 84E16
108-40-10150-2011	PETERSBURG C-1	56 41 50 132 16 2 56 41 52 132 16 54	C 60S 83E 1 C 60S 83E 1
108-40-10150-2011-0010 Figure Eight Lake	PETERSBURG C-1	56 41 57 132 16 2	C 60S 83E 1
108-40-10150-2015	PETERSBURG C-1	56 41 41 132 13 21 56 42 11 132 15 9	C 60S 84E 5 C 60S 84E 6
108-40-10150-2019	PETERSBURG C-1	56 42 17 132 10 23 56 43 37 132 11 27	C 60S 84E 3 C 59S 84E28
108-40-10150-2021	PETERSBURG C-1	56 42 18 132 10 13 56 43 23 132 9 56	C 60S 84E 3 C 59S 84E27
108-40-10150-2025	PETERSBURG C-1	56 42 54 132 6 48 56 43 12 132 8 32	C 59S 84E36 C 59S 84E35
108-40-10150-2027	PETERSBURG C-1	56 42 58 132 6 46 56 43 16 132 8 18	C 59S 84E36 C 59S 84E35
108-40-10150-2028	PETERSBURG C-1	56 42 15 132 6 39 56 42 13 132 6 20	C 60S 84E 1 C 60S 84E 1
108-40-10150-2029 Shakes Slough	PETERSBURG C-1	56 42 49 132 6 17 56 43 43 132 7 25	C 59S 84E36 C 59S 84E25
108-40-10150-2029-3004	PETERSBURG C-1	56 42 59 132 6 14 56 44 23 132 5 57	C 59S 84E36 C 59S 84E24
108-40-10150-2029-3050	PETERSBURG C-1	56 43 41 132 7 32 56 44 1 132 8 39	C 59S 84E26 C 59S 84E26

Stream/Lake	Map Sheet	Lat./Long.	Legal
108-40-10150-2033 Ketili River	PETERSBURG C-1 BRADFIELD CANAL C-6	56 42 56 132 4 29 56 40 21 131 56 29	C 59S 85E31 C 60S 85E13
108-40-10150-2033-3007	PETERSBURG C-1	56 43 15 132 3 38 56 45 0 132 2 4	C 59S 85E32 C 59S 85E21
108-40-10150-2033-3015	BRADFIELD CANAL C-6	56 42 24 131 59 30 56 43 1 131 58 50	C 60S 85E 2 C 59S 85E35
108-40-10150-2033-3017	BRADFIELD CANAL C-6	56 42 22 131 59 28 56 42 6 131 58 24	C 60S 85E 2 C 60S 85E 2
108-40-10150-2033-3021 Ketili Creek	BRADFIELD CANAL C-6	56 41 32 131 57 57 56 40 22 131 52 50	C 60S 85E12 C 60S 86E14
108-40-10150-2033-3021-0010 Barnes Lake	BRADFIELD CANAL C-6	56 40 33 131 54 4	C 60S 86E15
108-40-10150-2033-3021-4005	BRADFIELD CANAL C-6	56 41 46 131 56 29 56 42 1 131 56 27	C 60S 85E 1 C 60S 86E 4
108-40-10150-2033-3021-4009	BRADFIELD CANAL C-6	56 41 28 131 55 26 56 41 37 131 55 15	C 60S 86E 9 C 60S 86E 4
108-40-10150-2033-3021-4015	BRADFIELD CANAL C-6	56 40 36 131 53 46 56 41 2 131 52 38	C 60S 86E15 C 60S 86E11
108-40-10150-2034 Shuktusa Branch	PETERSBURG C-1	56 42 13 132 4 33 56 40 11 132 6 46	C 60S 85E 6 C 60S 84E13
108-40-10150-2034-3006	PETERSBURG C-1	56 41 0 132 6 18 56 41 18 132 6 58	C 60S 84E12 C 60S 84E12
108-40-10150-2050 Goat Creek	BRADFIELD CANAL C-6	56 39 58 131 58 12 56 39 29 131 58 37	C 60S 85E14 C 60S 85E23
108-40-10150-2055 Guerin Slough	BRADFIELD CANAL C-6	56 40 7 131 55 47 56 40 2 131 51 10	C 60S 86E16 C 60S 86E13
108-40-10150-2060 Kikahe River	BRADFIELD CANAL C-6	56 38 43 131 53 49 56 34 32 131 51 41	C 60S 86E27 C 61S 87E17
108-40-10150-2060-3010	BRADFIELD CANAL C-6	56 36 32 131 52 33 56 36 32 131 53 4	C 61S 87E 5 C 61S 87E 6
108-40-10150-2058-3020 West Fork Katete River	BRADFIELD CANAL C-6	56 36 14 131 45 36 56 32 1 131 45 40	C 61S 87E 1 C 61S 87E36
108-40-10260 Garnet Creek	PETERSBURG C-2	56 34 36 132 21 54 56 34 27 132 21 37	C 61S 84E19 C 61S 84E19

Stream/Lake	Map Sheet	Lat./Long.	Legal
108-40-10270	PETERSBURG B-1	56 27 48 132 18 23 56 27 28 132 18 25	C 62S 84E28 C 62S 84E33
108-40-10340 *Deep Bay Creek	PETERSBURG B-2	56 23 43 132 38 37 56 23 39 132 39 3	C 63S 82E20 C 63S 82E20
108-40-10380	PETERSBURG B-3	56 26 33 132 40 20 56 26 19 132 41 2	C 63S 82E 6 C 63S 82E 6
108-40-10400	PETERSBURG B-3	56 26 55 132 41 41 56 26 42 132 41 58	C 62S 81E36 C 62S 81E36
108-40-10430	PETERSBURG C-3	56 32 18 132 45 18 56 31 47 132 45 30	C 61S 81E34 C 62S 81E 3
108-40-10430-2002	PETERSBURG C-3	56 32 13 132 45 22 56 32 1 132 46 1	C 61S 81E34 C 62S 81E 4
108-40-10450	PETERSBURG C-3	56 32 42 132 46 43 56 34 26 132 52 51	C 61S 81E33 C 61S 80E23
108-40-10450-2006	PETERSBURG C-3	56 32 43 132 47 56 56 32 4 132 49 12	C 61S 81E32 C 61S 81E31
108-40-10500	PETERSBURG C-3	56 34 39 132 44 26 56 34 20 132 47 4	C 61S 81E15 C 61S 81E21
108-40-10500-2002	PETERSBURG C-3	56 34 52 132 44 30 56 36 46 132 41 59	C 61S 81E15 C 61S 81E 1
108-40-10500-2002-3004	PETERSBURG C-3	56 35 5 132 44 6 56 34 36 132 42 56	C 61S 81E14 C 61S 81E23
108-40-10550	PETERSBURG C-3	56 32 28 132 40 38 56 32 26 132 41 36	C 61S 82E31 C 61S 81E36
108-40-10600	PETERSBURG C-2	56 33 16 132 38 33 56 34 25 132 38 55	C 61S 82E29 C 61S 82E20
108-40-10700	PETERSBURG C-2 PETERSBURG C-3	56 38 43 132 37 49 56 37 50 132 41 26	C 60S 81E27 C 60S 81E32
108-40-10700-2011	PETERSBURG C-3	56 38 20 132 40 23 56 37 49 132 40 8	C 60S 81E28 C 60S 81E33
108-40-10850	PETERSBURG C-2 PETERSBURG C-3	56 40 24 132 38 45 56 39 27 132 40 42	C 60S 81E15 C 60S 81E20
108-40-10850-0001	PETERSBURG C-3	56 40 9 132 40 23	C 60S 81E16

Stream/Lake	Map Sheet	Lat./Long.	Legal
108-50-10030 Big Creek	PETERSBURG C-3	56 41 51 132 42 47 56 39 6 132 50 28	C 60S 81E 6 C 60S 80E20
108-50-10030-2006	PETERSBURG C-3	56 41 14 132 43 51 56 41 5 132 45 18	C 60S 80E12 C 60S 80E11
108-50-10030-2007	PETERSBURG C-3	56 41 4 132 43 26 56 38 42 132 43 20	C 60S 81E 7 C 60S 81E30
108-50-10030-2025	PETERSBURG C-3	56 39 9 132 46 29 56 38 15 132 46 28	C 60S 80E23 C 60S 80E26
108-50-10030-2031	PETERSBURG C-3	56 38 45 132 48 41 56 38 9 132 48 30	C 60S 80E28 C 60S 80E28
108-50-10030-2035	PETERSBURG C-3	56 38 52 132 49 8 56 38 7 132 48 58	C 60S 80E28 C 60S 80E28
108-50-10035	PETERSBURG C-3	56 43 7 132 44 26 56 43 12 132 47 27	C 59S 80E36 C 59S 80E34
108-50-10035-2006	PETERSBURG C-3	56 43 18 132 45 57 56 43 41 132 45 51	C 59S 80E26 C 59S 80E26
108-50-10040	PETERSBURG D-3	56 45 32 132 46 39 56 45 14 132 47 13	C 59S 80E14 C 59S 80E15
108-50-10050	PETERSBURG D-3	56 46 14 132 47 51 56 46 5 132 48 30	C 59S 80E10 C 59S 80E 9
108-60-10005	PETERSBURG D-3	56 57 56 132 54 41 56 58 8 132 54 19	C 56S 79E31 C 56S 79E31
108-60-10008	PETERSBURG D-3	56 57 25 132 53 31 56 58 1 132 53 8	C 57S 79E 1 C 56S 79E32
108-60-10010	PETERSBURG D-3	56 57 15 132 53 9 56 57 15 132 50 24	C 57S 79E 1 C 57S 80E 5
108-60-10020	PETERSBURG D-3	56 56 28 132 52 54 56 56 42 132 51 20	C 57S 80E 7 C 57S 80E 8
108-60-10025	PETERSBURG D-3	56 54 59 132 51 27 56 55 47 132 48 57	C 57S 80E20 C 57S 80E16
108-60-10025-2005	PETERSBURG D-3	56 55 42 132 50 40 56 56 34 132 49 15	C 57S 80E17 C 57S 80E 9
108-60-10030 Muddy River	PETERSBURG D-3 PETERSBURG D-2	56 54 15 132 49 41 56 53 26 132 39 53	C 57S 80E28 C 57S 81E33

Stream/Lake	Map Sheet	Lat./Long.	Legal
108-60-10030-2011	PETERSBURG D-3	56 55 37 132 45 56	C 57S 80E14
		56 53 57 132 42 15	C 57S 81E30
108-60-10030-2012	PETERSBURG D-3	56 55 5 132 45 18	C 57S 80E23
		56 54 25 132 44 36	C 57S 80E24
108-60-10030-2022	PETERSBURG D-3	56 53 16 132 42 7	C 57S 81E32
Clear Creek		56 51 47 132 41 18	C 58S 81E 8
108-60-10030-2025	PETERSBURG D-3	56 53 38 132 40 26	C 57S 81E28
		56 54 26 132 42 6	C 57S 81E20
108-60-10032	PETERSBURG D-3	56 54 15 132 49 6	C 57S 80E28
		56 54 54 132 48 13	C 57S 80E22
108-60-10035	PETERSBURG D-3	56 54 2 132 47 58	C 57S 80E27
		56 54 31 132 48 22	C 57S 80E22
108-60-10040	PETERSBURG D-3	56 53 25 132 47 55	C 57S 80E34
		56 53 5 132 46 38	C 57S 80E35
108-60-10046	PETERSBURG D-3	56 47 45 132 51 44	C 58S 80E31
		56 47 14 132 51 48	C 59S 80E 6
108-60-10048	PETERSBURG D-3	56 47 48 132 52 12	C 58S 80E31
		56 47 32 132 53 4	C 59S 80E 6
108-60-10050	PETERSBURG D-3	56 48 0 132 53 30	C 58S 79E36
		56 47 46 132 54 39	C 58S 79E36
108-60-10052	PETERSBURG D-3	56 48 16 132 54 33	C 58S 79E36
		56 47 54 132 55 2	C 58S 79E35
108-60-10060	PETERSBURG D-3	56 52 47 132 58 11	C 57S 79E33
Fivemile Creek	PETERSBURG D-4	56 52 33 133 0 43	C 58S 79E 5
108-60-10060-0010	PETERSBURG D-4	56 52 25 133 0 51	C 58S 79E 5
Colp Lake			
109-10-10010	PORT ALEXANDER B-3	56 16 36 134 40 30	C 64S 69E32
		56 16 25 134 40 51	C 64S 69E32
109-10-10020	PORT ALEXANDER B-3	56 17 31 134 40 57	C 64S 69E29
		56 17 24 134 41 15	C 64S 69E30
109-10-10030	PORT ALEXANDER B-3	56 19 21 134 42 15	C 64S 69E18
		56 19 40 134 42 26	C 64S 69E18
109-10-10040	PORT ALEXANDER B-3	56 20 13 134 40 13	C 64S 69E 8
		56 20 21 134 40 23	C 64S 69E 8

Stream/Lake	Map Sheet	Lat./Long.	Legal
109-10-10050	PORT ALEXANDER B-2	56 20 49 134 38 59 56 20 56 134 39 2	C 64S 69E 4 C 64S 69E 4
109-10-10090 Sashin Creek	PORT ALEXANDER B-2	56 22 49 134 39 4 56 22 28 134 39 46	C 63S 69E28 C 63S 69E29
109-10-10100	PORT ALEXANDER B-3	56 22 54 134 42 8 56 22 50 134 42 18	C 63S 69E30 C 63S 69E30
109-10-10110	PORT ALEXANDER B-3	56 22 42 134 43 45 56 22 31 134 43 35	C 63S 68E25 C 63S 68E25
109-10-10115	PORT ALEXANDER B-3	56 22 43 134 43 50 56 22 29 134 44 48	C 63S 68E25 C 63S 68E26
109-10-10120	PORT ALEXANDER B-3	56 23 35 134 42 57 56 24 7 134 43 3	C 63S 68E24 C 63S 68E13
109-10-10130	PORT ALEXANDER B-2	56 23 41 134 39 31 56 23 45 134 39 35	C 63S 69E21 C 63S 69E21
109-10-10150	PORT ALEXANDER B-2	56 25 17 134 38 55 56 25 9 134 39 11	C 63S 69E 9 C 63S 69E 9
109-10-10160	PORT ALEXANDER B-3	56 26 16 134 44 52 56 25 37 134 44 55	C 63S 68E 2 C 63S 68E11
109-10-10165	PORT ALEXANDER B-3	56 26 35 134 44 34 56 27 34 134 44 22	C 63S 68E 2 C 62S 68E26
109-10-10165-0010 Nakvassin Lake	PORT ALEXANDER B-3	56 27 12 134 44 15	C 62S 68E36
109-10-10170	PORT ALEXANDER B-2	56 26 25 134 38 39 56 26 41 134 39 36	C 63S 69E 4 C 62S 69E33
109-10-10175	PORT ALEXANDER B-2	56 27 20 134 38 40 56 27 25 134 38 56	C 62S 69E33 C 62S 69E33
109-10-10185	PORT ALEXANDER C-3	56 31 10 134 40 10 56 31 6 134 40 19	C 62S 69E 5 C 62S 69E 5
109-10-10210	PORT ALEXANDER C-3	56 32 20 134 45 29 56 32 16 134 45 26	C 61S 68E35 C 61S 68E35
109-10-10230	PORT ALEXANDER C-3	56 33 11 134 44 41 56 33 30 134 45 41	C 61S 68E26 C 61S 68E26
109-10-10230-2006	PORT ALEXANDER C-3	56 33 30 134 45 34 56 33 35 134 45 33	C 61S 68E26 C 61S 68E23

Stream/Lake	Map Sheet	Lat./Long.	Legal
109-10-10250	PORT ALEXANDER C-3	56 35 4 134 40 13	C 61S 69E17
		56 34 59 134 40 18	C 61S 69E17
109-10-10255	PORT ALEXANDER C-3	56 36 9 134 40 12	C 61S 69E 8
		56 36 11 134 40 22	C 61S 69E 5
109-10-10260	PORT ALEXANDER C-3	56 36 53 134 40 28	C 61S 69E 5
		56 36 52 134 40 38	C 61S 69E 5
109-10-10270	PORT ALEXANDER C-3	56 37 54 134 40 47	C 60S 68E27
		56 38 3 134 40 56	C 60S 68E27
109-10-10280	PORT ALEXANDER C-3	56 38 5 134 40 39	C 60S 68E27
		56 38 17 134 40 50	C 60S 68E27
109-10-10290	PORT ALEXANDER C-3	56 37 39 134 40 16	C 60S 68E34
		56 37 51 134 40 9	C 60S 68E34
109-20-10010	PORT ALEXANDER C-2	56 34 6 134 37 44	C 61S 69E22
		56 34 6 134 37 55	C 61S 69E22
109-20-10020	PORT ALEXANDER C-2	56 37 49 134 37 33	C 60S 68E36
		56 37 49 134 38 39	C 60S 68E35
109-20-10030	PORT ALEXANDER C-2	56 39 18 134 37 47	C 60S 68E24
		56 39 16 134 38 2	C 60S 68E24
109-20-10040	PORT ALEXANDER C-2	56 40 27 134 37 52	C 60S 68E13
		56 40 32 134 38 24	C 60S 68E12
109-20-10050	PORT ALEXANDER C-2	56 41 46 134 38 1	C 60S 68E 1
		56 41 47 134 38 13	C 60S 68E 1
109-20-10060	PORT ALEXANDER C-2	56 43 40 134 39 29	C 59S 68E26
		56 43 33 134 39 22	C 59S 68E26
109-20-10070	PORT ALEXANDER C-3	56 42 11 134 45 2	C 60S 68E 6
		56 41 20 134 46 7	C 60S 68E 7
109-20-10070-0010	PORT ALEXANDER C-3	56 41 12 134 46 52	C 60S 67E12
109-20-10070-2005	PORT ALEXANDER C-3	56 41 27 134 45 49	C 60S 68E 6
		56 41 13 134 45 50	C 60S 68E 7
109-20-10080	PORT ALEXANDER C-3	56 42 15 134 41 51	C 59S 68E33
		56 41 49 134 42 28	C 60S 68E 4
109-20-10100	PORT ALEXANDER C-3	56 46 42 134 43 44	C 59S 68E 5
		56 46 25 134 44 4	C 59S 68E 8

Stream/Lake	Map Sheet	Lat./Long.	Legal
109-20-10110	PORT ALEXANDER D-3	56 47 12 134 44 50 56 47 12 134 45 8	C 59S 68E 5 C 59S 68E 5
109-20-10120	PORT ALEXANDER D-3	56 47 36 134 40 24 56 47 36 134 40 39	C 58S 68E34 C 58S 68E34
109-20-10130	PORT ALEXANDER D-3	56 49 42 134 41 30 56 49 45 134 44 32	C 58S 68E22 C 58S 68E20
109-20-10130-0010 Falls Lake	PORT ALEXANDER D-3	56 49 28 134 41 58	C 58S 68E21
109-20-10130-2005	PORT ALEXANDER D-3	56 49 3 134 42 28 56 48 38 134 42 59	C 58S 68E28 C 58S 68E28
109-20-10140	PORT ALEXANDER D-3	56 51 8 134 44 16 56 51 3 134 44 20	C 58S 68E 8 C 58S 68E 8
109-20-10150	PORT ALEXANDER D-3	56 51 39 134 46 33 56 51 33 134 46 34	C 58S 67E12 C 58S 67E12
109-20-10160	PORT ALEXANDER D-3	56 52 4 134 48 28 56 54 53 134 52 24	C 58S 67E 2 C 57S 67E21
109-20-10160-2001	PORT ALEXANDER D-3	56 51 54 134 48 54 56 50 17 134 49 4	C 58S 67E 2 C 58S 67E14
109-20-10160-2001-3004	PORT ALEXANDER D-3	56 51 19 134 50 4 56 50 37 134 51 7	C 58S 67E10 C 58S 67E15
109-20-10160-2003	PORT ALEXANDER D-3	56 52 52 134 51 26 56 52 36 134 52 6	C 57S 67E33 C 58S 67E 4
109-20-10160-2005	PORT ALEXANDER D-3	56 53 28 134 51 38 56 53 31 134 51 59	C 57S 67E33 C 57S 67E28
109-20-10160-2006	PORT ALEXANDER D-3	56 53 29 134 51 36 56 53 31 134 51 19	C 57S 67E33 C 57S 67E28
109-20-10160-2009	PORT ALEXANDER D-3	56 54 13 134 52 13 56 54 31 134 52 52	C 57S 67E28 C 57S 67E20
109-20-10170	PORT ALEXANDER D-3	56 52 31 134 48 2 56 52 40 134 48 22	C 58S 67E 2 C 57S 67E35
109-20-10180	PORT ALEXANDER D-3	56 51 23 134 43 29 56 51 31 134 43 30	C 58S 68E 8 C 58S 68E 8
109-20-10190	PORT ALEXANDER D-3	56 54 45 134 42 56 56 54 22 134 43 10	C 57S 68E21 C 57S 68E21

Stream/Lake	Map Sheet	Lat./Long.	Legal
109-20-10200	PORT ALEXANDER D-3	56 54 42 134 43 49	C 57S 68E20
		56 54 18 134 47 37	C 57S 67E25
109-20-10200-2008	PORT ALEXANDER D-3	56 54 33 134 47 27	C 57S 67E24
		56 54 37 134 47 59	C 57S 67E23
109-20-10210	PORT ALEXANDER D-3	56 55 31 134 44 40	C 57S 68E17
		56 55 21 134 45 29	C 57S 68E18
109-20-10220	PORT ALEXANDER D-3	56 56 55 134 44 33	C 57S 68E 8
		56 56 48 134 44 31	C 57S 68E 8
109-20-10225	PORT ALEXANDER D-3	56 57 8 134 44 47	C 57S 68E 5
		56 57 9 134 44 57	C 57S 68E 6
109-20-10230	PORT ALEXANDER D-3	56 58 24 134 45 34	C 56S 67E33
		56 58 37 134 45 44	C 56S 67E33
109-20-12222-2008	PORT ALEXANDER C-3	56 41 13 134 47 3	C 60S 67E12
		56 41 20 134 47 6	C 60S 67E12
109-30-10010	SITKA A-1	57 11 7 134 14 3	C 54S 70E14
		57 12 18 134 13 32	C 54S 70E12
109-30-10025	SITKA A-1	57 14 56 134 17 2	C 53S 70E28
		57 14 34 134 15 12	C 53S 70E27
109-30-10030	SITKA B-1	57 15 26 134 17 38	C 53S 70E21
		57 16 58 134 17 27	C 53S 70E16
109-30-10030-2007	SITKA B-1	57 16 27 134 17 22	C 53S 70E16
		57 16 25 134 17 46	C 53S 70E16
109-30-10030-2008	SITKA B-1	57 16 29 134 17 20	C 53S 70E16
		57 16 42 134 16 53	C 53S 70E16
109-30-10040	SITKA B-1	57 15 12 134 17 53	C 53S 70E28
	SITKA B-2	57 15 20 134 21 27	C 53S 70E30
109-30-10050	SITKA A-1	57 12 45 134 18 35	C 54S 70E 5
	SITKA A-2	57 13 15 134 20 34	C 54S 70E 6
109-30-10060	SITKA A-1	57 11 53 134 18 11	C 54S 70E16
		57 11 32 134 19 51	C 54S 70E17
109-30-10060-0020 Eliza Lake	SITKA A-2	57 11 9 134 20 33	C 54S 70E18
109-30-10080	SITKA A-2	57 9 47 134 21 11	C 54S 70E30
		57 10 22 134 22 36	C 54S 69E24

Stream/Lake	Map Sheet	Lat./Long.	Legal
109-30-10100	SITKA A-2	57 7 56 134 22 13 57 9 24 134 23 20	C 55S 69E 1 C 54S 69E26
109-30-10110	SITKA A-2	57 7 59 134 23 14 57 8 42 134 24 30	C 55S 69E 2 C 54S 69E35
109-30-10130	SITKA A-2	57 7 18 134 23 59 57 7 24 134 26 34	C 55S 69E11 C 55S 69E 9
109-30-10130-2005	SITKA A-2	57 6 49 134 25 1 57 6 46 134 26 11	C 55S 69E10 C 55S 69E10
109-30-10160	SITKA A-2	57 3 22 134 32 10 57 4 42 134 29 59	C 55S 63E36 C 55S 69E30
109-30-10170	SITKA A-2	57 3 33 134 32 25 57 4 50 134 31 6	C 55S 68E36 C 55S 68E25
109-30-10190	SITKA A-2	57 2 24 134 33 51 57 3 13 134 34 0	C 56S 68E 2 C 56S 68E 2
109-30-10210	SITKA A-2	57 2 18 134 34 40 57 2 38 134 34 37	C 56S 68E 3 C 56S 68E 3
109-30-10230	SITKA A-2	57 2 27 134 35 11 57 2 47 134 35 3	C 56S 68E 3 C 56S 68E 3
109-30-10230-2002	SITKA A-2	57 2 33 134 35 2 57 2 41 134 34 50	C 56S 68E 3 C 56S 68E 3
109-30-10260	SITKA B-1	57 16 18 134 9 22 57 16 30 134 13 25	C 53S 71E17 C 53S 70E13
109-30-10260-2011	SITKA B-1	57 16 33 134 12 37 57 16 19 134 12 23	C 53S 70E13 C 53S 70E13
109-30-10260-2013	SITKA B-1	57 16 33 134 12 53 57 16 17 134 13 24	C 53S 70E13 C 53S 70E13
109-30-10280	SITKA A-1	57 12 55 134 9 9 57 12 56 134 9 56	C 54S 71E 5 C 54S 71E 5
109-42-10010	SITKA A-1 SUMDUM A-6	57 1 5 134 1 17 57 1 22 133 59 14	C 56S 72E18 C 56S 72E16
109-42-10010-2002	SITKA A-1 SUMDUM A-6	57 1 8 134 0 43 57 0 19 133 58 16	C 56S 72E17 C 56S 72E21
109-42-10010-2002-3001	SITKA A-1 SUMDUM A-6	57 1 5 134 0 38 57 1 7 133 59 40	C 56S 72E17 C 56S 72E17

Stream/Lake	Map Sheet	Lat./Long.	Legal
109-42-10010-2004	SUMDUM A-6	57 1 16 133 59 35	C 56S 72E17
		57 1 12 133 53 48	C 56S 72E13
109-42-10030 Small Point White Creek	PETERSBURG D-6	56 59 26 133 57 50	C 56S 72E28
		56 59 24 133 55 51	C 56S 72E26
109-42-10030-2002	PETERSBURG D-6	56 59 25 133 57 34	C 56S 72E27
		56 59 16 133 56 5	C 56S 72E27
109-42-10040 Gunnuk Creek	PETERSBURG D-6	56 58 13 133 55 56	C 56S 72E35
		56 59 8 133 55 7	C 56S 72E26
109-42-10041 Little Gunnuk Creek	PETERSBURG D-6	56 58 9 133 55 42	C 56S 72E35
		56 58 9 133 54 57	C 56S 72E35
109-42-10050 Sitkum Creek	PETERSBURG D-6	56 55 56 133 52 6	C 57S 73E14
		56 57 57 133 50 59	C 56S 73E32
109-42-10050-2002 Jenny Creek	PETERSBURG D-6	56 56 13 133 52 2	C 57S 73E11
		56 56 6 133 50 40	C 57S 73E13
109-42-10050-2008	PETERSBURG D-6	56 57 22 133 51 0	C 57S 73E 1
		56 57 17 133 49 47	C 57S 73E 1
109-42-10070 Slo Duc Creek	PETERSBURG D-6	56 55 19 133 50 39	C 57S 73E13
		56 55 23 133 49 43	C 57S 74E18
109-42-10090 Cathedral Falls Creek	PETERSBURG D-6	56 53 39 133 44 19	C 57S 74E27
		56 54 20 133 42 49	C 57S 74E26
109-42-10100 Hamilton Creek	PETERSBURG D-6	56 53 24 133 43 44	C 57S 74E34
	PETERSBURG D-5	56 54 6 133 24 30	C 57S 76E26
109-42-10100-2005	PETERSBURG D-6	56 52 24 133 40 7	C 58S 75E 6
	PETERSBURG D-5	56 53 54 133 37 17	C 57S 75E29
109-42-10100-2010	PETERSBURG D-5	56 52 26 133 37 21	C 58S 75E 5
		56 52 10 133 37 3	C 58S 75E 4
109-42-10100-2014	PETERSBURG D-5	56 52 24 133 34 39	C 58S 75E 3
		56 50 37 133 32 44	C 58S 75E14
109-42-10100-2017	PETERSBURG D-5	56 52 43 133 33 48	C 57S 75E35
		56 53 17 133 33 57	C 57S 75E35
109-42-10100-2022	PETERSBURG D-5	56 53 3 133 31 28	C 57S 75E36
		56 49 54 133 30 32	C 58S 76E19
109-42-10100-2023	PETERSBURG D-5	56 53 17 133 31 27	C 57S 75E36
		56 58 16 133 38 13	C 56S 74E34

Stream/Lake	Map Sheet	Lat./Long.	Legal
109-42-10100-2023-3010	PETERSBURG D-5	56 55 14 133 33 25 56 55 56 133 32 21	C 57S 75E23 C 57S 75E13
109-42-10100-2023-3019	PETERSBURG D-5	56 56 38 133 37 8 56 56 29 133 37 50	C 57S 75E 9 C 57S 75E 8
109-42-10100-2023-3020	PETERSBURG D-5	56 56 46 133 37 6 56 57 26 133 36 17	C 57S 75E 9 C 57S 75E 4
109-42-10100-2025	PETERSBURG D-5	56 53 20 133 31 21 56 55 7 133 30 44	C 57S 75E36 C 57S 76E19
109-42-10100-2031	PETERSBURG D-5	56 53 54 133 26 30 56 55 1 133 27 35	C 57S 76E28 C 57S 76E21
109-42-10110	PETERSBURG D-6	56 52 41 133 44 20 56 52 4 133 44 28	C 57S 74E34 C 58S 74E 3
109-42-10120	PETERSBURG D-6	56 52 49 133 47 51 56 52 39 133 46 27	C 57S 74E32 C 57S 74E33
109-42-10300 Kadake Creek	PETERSBURG D-6 PORT ALEXANDER C-1	56 47 4 133 59 8 56 39 49 134 3 22	C 59S 73E 6 C 60S 72E15
109-42-10300-2003	PETERSBURG D-6 PETERSBURG C-6	56 46 39 133 59 40 56 44 36 133 58 56	C 59S 72E 1 C 59S 73E19
109-42-10300-2010	PORT ALEXANDER D-1	56 45 15 134 2 33 56 45 18 134 8 15	C 59S 72E15 C 59S 72E18
109-42-10300-2010-3007	PORT ALEXANDER D-1	56 45 20 134 6 1 56 45 0 134 5 44	C 59S 72E17 C 59S 72E17
109-42-10300-2010-3010	PORT ALEXANDER D-1	56 45 30 134 6 56 56 45 38 134 7 0	C 59S 72E17 C 59S 72E17
109-42-10300-2010-3011	PORT ALEXANDER D-1	56 45 28 134 6 53 56 45 20 134 6 55	C 59S 72E17 C 59S 72E17
109-42-10300-2010-3014	PORT ALEXANDER D-1	56 45 19 134 8 15 56 45 40 134 8 11	C 59S 72E18 C 59S 72E18
109-42-10300-2015	PORT ALEXANDER C-1	56 43 27 134 3 36 56 42 42 134 1 17	C 59S 72E27 C 59S 72E35
109-42-10300-2015-3005	PORT ALEXANDER C-1	56 43 27 134 2 51 56 43 25 134 1 30	C 59S 72E27 C 59S 72E26
109-42-10300-2018	PORT ALEXANDER C-1	56 42 42 134 3 53 56 42 47 134 6 15	C 59S 72E34 C 59S 72E32

Stream/Lake	Map Sheet	Lat./Long.	Legal
109-42-10300-2018-3005	PORT ALEXANDER C-1	56 42 52 134 5 5 56 42 25 134 5 24	C 59S 72E33 C 59S 72E33
109-42-10300-2021	PORT ALEXANDER C-1	56 41 23 134 3 22 56 41 13 134 2 9	C 60S 72E 3 C 60S 72E11
109-42-10300-2024	PORT ALEXANDER C-1	56 41 5 134 3 30 56 40 43 134 3 57	C 60S 72E10 C 60S 72E 9
109-42-10400	PORT ALEXANDER D-1	56 50 0 134 0 53 56 50 15 134 2 15	C 58S 72E23 C 58S 72E14
109-42-10500	PORT ALEXANDER D-1	56 54 53 134 9 41 56 54 11 134 8 45	C 57S 71E24 C 57S 71E25
109-42-10550	PORT ALEXANDER D-1	56 54 56 134 10 49 56 54 3 134 10 34	C 57S 71E23 C 57S 71E26
109-43-10018	PETERSBURG D-6	56 45 6 133 51 27 56 45 38 133 48 59	C 59S 73E14 C 59S 74E18
109-43-10030	PETERSBURG C-6	56 42 57 133 52 40 56 39 32 133 54 10	C 59S 73E35 C 60S 73E22
109-43-10030-0010	PETERSBURG C-6	56 41 25 133 52 53	C 60S 73E 2
109-43-10030-2013	PETERSBURG C-6	56 40 15 133 52 45 56 39 54 133 52 21	C 60S 73E14 C 60S 73E14
109-43-10035	PETERSBURG C-6	56 42 15 133 53 55 56 41 51 133 54 0	C 59S 73E34 C 60S 73E 3
109-43-10040	PETERSBURG C-6	56 39 28 133 57 1 56 38 43 133 56 42	C 60S 73E20 C 60S 73E29
109-43-10050	PETERSBURG C-6	56 37 46 133 57 57 56 37 38 133 57 43	C 60S 73E31 C 60S 73E31
109-43-10060	PETERSBURG C-6	56 37 47 133 59 46 56 37 30 134 0 0	C 60S 72E36 C 60S 72E36
109-43-10080	PORT ALEXANDER C-1	56 38 41 134 3 13 56 38 28 134 3 28	C 60S 72E27 C 60S 72E27
109-43-10120	PETERSBURG C-6	56 40 52 133 57 17 56 40 49 133 59 33	C 60S 73E 8 C 60S 72E12
109-43-10160 Crane Creek	PETERSBURG C-6	56 43 33 133 56 23 56 43 16 133 58 32	C 59S 73E29 C 59S 73E30

Stream/Lake	Map Sheet	Lat./Long.	Legal
109-43-10160-2003	PETERSBURG C-6	56 45 37 133 57 33 56 43 12 133 57 48	C 59S 73E29 C 59S 73E30
109-44-10020	PORT ALEXANDER D-1	56 53 18 134 9 22 56 53 34 134 9 18	C 57S 71E36 C 57S 71E25
109-44-10025	PORT ALEXANDER D-1	56 53 1 134 8 37 56 52 42 134 7 47	C 57S 72E31 C 57S 72E31
109-44-10350 Straight Creek	PORT ALEXANDER D-1	56 50 32 134 6 32 56 49 11 134 4 44	C 58S 72E17 C 58S 72E21
109-44-10350-2003	PORT ALEXANDER D-1	56 50 13 134 5 45 56 49 13 134 3 15	C 58S 72E17 C 58S 72E22
109-44-10370	PORT ALEXANDER D-1	56 50 34 134 6 46 56 48 37 134 7 21	C 58S 72E17 C 58S 72E30
109-44-10390 Saginaw Creek	PORT ALEXANDER D-1	56 50 32 134 9 15 56 49 10 134 13 15	C 58S 71E13 C 58S 71E27
109-44-10390-2003	PORT ALEXANDER D-1	56 49 50 134 9 51 56 47 35 134 10 40	C 58S 71E24 C 58S 71E35
109-45-10090	PORT ALEXANDER D-1	56 48 59 134 16 42 56 49 18 134 16 13	C 58S 71E30 C 58S 71E20
109-45-10100	PORT ALEXANDER D-1	56 48 22 134 16 28 56 46 36 134 15 43	C 58S 71E29 C 59S 71E 5
109-45-10100-2003	PORT ALEXANDER D-1	56 48 6 134 15 56 56 47 29 134 14 53	C 58S 71E32 C 58S 71E33
109-45-10130	PORT ALEXANDER D-1	56 47 5 134 17 49 56 45 26 134 17 56	C 59S 71E 6 C 59S 71E18
109-45-10150	PORT ALEXANDER D-1	56 48 57 134 18 7 56 48 26 134 18 28	C 58S 70E25 C 58S 70E25
109-45-10160	PORT ALEXANDER D-1	56 49 2 134 19 4 56 48 39 134 19 28	C 58S 70E25 C 58S 70E25
109-45-10170	PORT ALEXANDER D-2	56 49 52 134 20 14 56 48 49 134 21 9	C 58S 70E23 C 58S 70E26
109-45-10190	PORT ALEXANDER D-2	56 51 13 134 22 41 56 50 43 134 22 11	C 58S 70E10 C 58S 70E15
109-50-10050	PORT ALEXANDER D-1	56 53 54 134 18 49 56 53 34 134 17 29	C 57S 70E25 C 57S 71E30

Stream/Lake	Map Sheet	Lat./Long.	Legal
109-62-10127	PORT ALEXANDER C-1	56 30 44 134 4 0 56 31 8 134 3 57	C 62S 73E 7 C 62S 73E 6
109-62-10128	PORT ALEXANDER C-1	56 30 49 134 3 33 56 31 11 134 3 34	C 62S 73E 8 C 62S 73E 5
109-62-10130 Alecks Creek	PORT ALEXANDER C-1	56 30 16 134 2 29 56 32 50 134 2 39	C 62S 73E 8 C 61S 73E29
109-62-10130-2004	PORT ALEXANDER C-1	56 30 59 134 2 19 56 31 11 134 1 24	C 62S 73E 5 C 62S 73E 4
109-62-10130-2004-0010 Alecks Lake	PORT ALEXANDER C-1	56 31 28 134 1 1	C 62S 73E 4
109-62-10134	PORT ALEXANDER B-1	56 30 0 134 1 49 56 29 55 134 0 52	C 62S 73E16 C 62S 73E16
109-62-10140	PORT ALEXANDER B-1	56 28 29 134 1 59 56 28 38 134 0 5	C 62S 73E21 C 62S 73E22
109-62-10150	PORT ALEXANDER B-1	56 27 39 134 2 20 56 27 17 134 2 28	C 62S 73E29 C 62S 73E32
109-62-10165	PORT ALEXANDER B-1	56 26 58 134 3 47 56 27 5 134 3 29	C 62S 73E32 C 62S 73E32
109-62-10170	PORT ALEXANDER B-1	56 26 6 134 2 43 56 25 34 134 0 0	C 63S 73E 5 C 63S 73E10
109-62-10180	PORT ALEXANDER B-1	56 25 3 134 1 58 56 23 12 134 0 21	C 63S 73E 9 C 63S 73E22
109-62-10200	PORT ALEXANDER B-1	56 21 47 134 2 27 56 20 59 134 1 43	C 63S 73E32 C 64S 73E 4
109-62-10220	PORT ALEXANDER B-1	56 20 30 134 3 24 56 20 5 134 3 41	C 64S 73E 8 C 64S 73E 8
109-62-10240	PORT ALEXANDER B-1	56 21 44 134 4 2 56 21 38 134 4 1	C 63S 73E31 C 63S 73E31
109-62-10240-2002	PORT ALEXANDER B-1	56 21 38 134 4 1 56 21 22 134 4 25	C 63S 73E31 C 64S 73E 6
109-62-10259	PORT ALEXANDER B-1	56 22 39 134 4 51 56 22 35 134 4 42	C 63S 73E30 C 63S 73E30
109-62-10260	PORT ALEXANDER B-1	56 22 39 134 4 53 56 22 38 134 5 24	C 63S 73E30 C 63S 72E25

Stream/Lake	Map Sheet	Lat./Long.	Legal
109-62-10280	PORT ALEXANDER B-1	56 22 28 134 7 11	C 63S 72E26
		56 21 22 134 6 38	C 64S 72E 1
109-62-10280-2004	PORT ALEXANDER B-1	56 21 54 134 6 59	C 63S 72E35
		56 21 49 134 7 10	C 63S 72E35
109-62-10290	PORT ALEXANDER B-1	56 21 44 134 10 8	C 63S 72E33
		56 21 22 134 9 24	C 64S 72E 3
109-62-10300	PORT ALEXANDER B-1	56 22 1 134 10 46	C 63S 72E33
		56 21 51 134 11 25	C 63S 72E33
109-62-10310	PORT ALEXANDER B-1	56 23 1 134 11 6	C 63S 72E28
		56 23 7 134 11 58	C 63S 72E29
109-62-10311	PORT ALEXANDER B-1	56 23 1 134 10 57	C 63S 72E28
		56 23 24 134 11 5	C 63S 72E21
109-62-10312	PORT ALEXANDER B-1	56 22 59 134 10 42	C 63S 72E28
		56 23 16 134 10 42	C 63S 72E21
109-62-10313	PORT ALEXANDER B-1	56 22 53 134 10 25	C 63S 72E28
		56 23 15 134 10 28	C 63S 72E21
109-62-10320	PORT ALEXANDER B-1	56 24 41 134 10 59	C 63S 72E16
		56 24 23 134 10 51	C 63S 72E16
109-62-10340	PORT ALEXANDER B-1	56 23 22 134 13 35	C 63S 72E19
		56 23 16 134 12 43	C 63S 72E20
109-62-10360	PORT ALEXANDER B-1	56 21 35 134 13 22	C 63S 72E31
		56 21 46 134 11 49	C 63S 72E32
109-62-10361	PORT ALEXANDER B-1	56 21 35 134 13 24	C 63S 72E31
		56 20 56 134 12 12	C 64S 72E 5
109-62-10380	PORT ALEXANDER B-1	56 21 34 134 13 50	C 63S 72E31
		56 21 11 134 13 45	C 64S 72E 6
109-63-10010	PORT ALEXANDER B-1	56 18 29 134 14 39	C 64S 72E19
		56 18 48 134 14 58	C 64S 71E24
109-63-10020	PORT ALEXANDER B-1	56 18 45 134 14 14	C 64S 72E19
		56 19 2 134 14 4	C 64S 72E18
109-63-10025	PORT ALEXANDER B-1	56 19 26 134 12 27	C 64S 72E17
		56 19 31 134 12 34	C 64S 72E17
109-63-10030	PORT ALEXANDER B-1	56 19 35 134 12 4	C 64S 72E17
		56 19 44 134 11 55	C 64S 72E 8

Stream/Lake	Map Sheet	Lat./Long.	Legal
109-50-10070 Dean Creek	PORT ALEXANDER D-1	56 53 46 134 19 20 56 50 37 134 16 6	C 57S 70E25 C 58S 71E17
109-50-10070-2014	PORT ALEXANDER D-1	56 52 39 134 18 6 56 52 8 134 18 44	C 57S 70E36 C 58S 70E 1
109-51-10050	PORT ALEXANDER D-2	56 46 34 134 23 27 56 46 43 134 22 37	C 59S 70E 9 C 59S 70E 3
109-51-10070	PORT ALEXANDER C-2	56 43 31 134 20 19 56 43 34 134 20 0	C 59S 70E26 C 59S 70E26
109-52-10010	PORT ALEXANDER C-2 PORT ALEXANDER C-1	56 40 32 134 20 30 56 41 26 134 19 33	C 60S 70E11 C 60S 70E 1
109-52-10020	PORT ALEXANDER C-1	56 39 51 134 19 19 56 40 22 134 18 4	C 60S 70E13 C 60S 70E13
109-52-10040	PORT ALEXANDER C-1	56 39 53 134 16 0 56 40 20 134 16 25	C 60S 71E17 C 60S 71E17
109-52-10045	PORT ALEXANDER C-1	56 40 43 134 15 12 56 40 44 134 15 43	C 60S 71E 8 C 60S 71E 8
109-52-10050	PORT ALEXANDER C-1	56 41 19 134 15 6 56 41 56 134 14 58	C 60S 71E 8 C 60S 71E 5
109-52-10060	PORT ALEXANDER C-1	56 41 51 134 14 0 56 43 29 134 14 17	C 60S 71E 4 C 59S 71E28
109-52-10080	PORT ALEXANDER C-1	56 40 48 134 12 52 56 41 21 134 11 24	C 60S 71E10 C 60S 71E11
109-52-10120	PORT ALEXANDER C-1	56 38 40 134 15 28 56 38 27 134 16 8	C 60S 71E29 C 60S 71E29
109-52-10200	PORT ALEXANDER C-1	56 38 58 134 9 28 56 39 37 134 9 53	C 60S 71E24 C 60S 71E24
109-52-10280	PORT ALEXANDER C-1	56 38 48 134 4 53 56 39 6 134 4 47	C 60S 72E21 C 60S 72E21
109-52-10300	PORT ALEXANDER C-1	56 38 35 134 4 50 56 38 1 134 3 43	C 60S 72E28 C 60S 72E27
109-52-10330 Kutlaku Lake	PORT ALEXANDER C-1	56 37 8 134 6 38 56 36 31 134 6 13	C 60S 72E32 C 61S 72E 1
109-52-10350	PORT ALEXANDER C-1	56 37 12 134 7 1 56 37 1 134 7 29	C 60S 72E32 C 61S 72E 2

Stream/Lake	Map Sheet	Lat./Long.	Legal
109-52-10350-0010 Kutlaku Creek	PORT ALEXANDER C-1	56 36 33 134 8 13	C 61S 72E 2
109-52-10500	PORT ALEXANDER C-1	56 36 40 134 10 1 56 36 11 134 9 28	C 61S 72E 3 C 61S 72E 3
109-52-10550 Kwatahein Creek	PORT ALEXANDER C-1	56 35 44 134 13 58 56 34 56 134 9 26	C 61S 72E 7 C 61S 72E15
109-61-10020	PORT ALEXANDER B-1	56 18 50 134 15 41 56 18 42 134 15 23	C 64S 71E13 C 64S 71E24
109-61-10050	PORT ALEXANDER A-1	56 12 48 134 14 57 56 12 40 134 13 52	C 65S 72E22 C 65S 72E26
109-61-10070	PORT ALEXANDER A-1	56 10 27 134 14 4 56 10 58 134 12 52	C 66S 72E 2 C 66S 72E 1
109-61-10090	PORT ALEXANDER A-1	56 9 19 134 12 20 56 8 35 134 11 25	C 66S 72E12 C 66S 72E13
109-61-10110	PORT ALEXANDER A-1	56 8 32 134 12 44 56 8 2 134 12 3	C 66S 72E13 C 66S 72E24
109-61-10170	PORT ALEXANDER A-1	56 6 24 134 12 33 56 6 35 134 11 24	C 66S 72E36 C 66S 72E36
109-61-10200	PORT ALEXANDER A-1	56 3 34 134 9 59 56 4 15 134 10 11	C 67S 73E18 C 67S 73E 7
109-61-10290	CRAIG D-7	55 54 17 134 18 34 55 53 51 134 17 36	C 69S 72E12 C 69S 72E12
109-62-10020	PORT ALEXANDER C-1	56 33 39 134 14 50 56 34 29 134 14 17	C 61S 71E24 C 61S 72E18
109-62-10030	PORT ALEXANDER C-1	56 32 35 134 11 5 56 32 4 134 8 17	C 61S 72E33 C 61S 72E35
109-62-10070	PORT ALEXANDER C-1	56 30 20 134 7 52 56 30 46 134 8 15	C 62S 72E11 C 62S 72E11
109-62-10100	PORT ALEXANDER C-1	56 32 21 134 6 8 56 32 53 134 6 34	C 61S 72E36 C 61S 72E25
109-62-10110	PORT ALEXANDER C-1	56 32 51 134 5 18 56 34 1 134 6 2	C 61S 73E30 C 61S 72E24
109-62-10120	PORT ALEXANDER C-1	56 33 8 134 4 48 56 34 33 134 3 18	C 61S 73E30 C 61S 73E17

Stream/Lake	Map Sheet	Lat./Long.	Legal
109-63-10050	PORT ALEXANDER B-1	56 19 36 134 9 58 56 19 6 134 9 21	C 64S 72E15 C 64S 72E15
109-63-10090	PORT ALEXANDER B-1	56 17 13 134 9 8 56 16 51 134 8 53	C 64S 72E27 C 64S 72E34
109-63-10090-2001	PORT ALEXANDER B-1	56 17 12 134 9 4 56 17 26 134 8 28	C 64S 72E27 C 64S 72E26
109-63-10120	PORT ALEXANDER B-1	56 17 35 134 12 24 56 17 32 134 12 7	C 64S 72E29 C 64S 72E29
109-63-10120-0010	PORT ALEXANDER B-1	56 17 25 134 11 42	C 64S 72E29
109-63-10150	PORT ALEXANDER A-1	56 14 28 134 12 15 56 15 0 134 11 3	C 65S 72E13 C 65S 73E 7
109-63-10170	PORT ALEXANDER A-1	56 14 20 134 12 24 56 13 38 134 12 34	C 65S 72E13 C 65S 72E13
110-11-10030 Twelvemile Creek	PETERSBURG D-4	56 58 43 133 4 5 56 55 55 133 4 43	C 56S 78E30 C 57S 78E14
110-12-10030	SUMDUM A-3	57 4 8 132 52 22 57 4 20 132 52 44	C 55S 79E28 C 55S 79E29
110-12-10035	SUMDUM A-3	57 4 41 132 52 14 57 5 20 132 53 4	C 55S 79E28 C 55S 79E20
110-12-10050 Scenery Creek	SUMDUM A-3	57 4 52 132 47 14 57 4 53 132 44 49	C 55S 79E24 C 55S 80E19
110-12-10070	PETERSBURG D-3	56 57 53 132 47 12 56 56 22 132 42 37	C 56S 79E36 C 57S 81E 7
110-12-10070-2004	PETERSBURG D-3	56 57 5 132 47 39 56 56 29 132 44 36	C 57S 80E 3 C 57S 80E12
110-13-10010	SUMDUM A-4	57 5 27 133 7 54 57 5 50 133 8 14	C 55S 77E23 C 55S 77E14
110-13-10025	SUMDUM A-4 PETERSBURG D-4	57 0 20 133 12 36 56 59 48 133 13 1	C 56S 77E20 C 56S 77E20
110-13-10040	SUMDUM A-4	57 4 0 133 1 16 57 5 38 133 2 43	C 55S 78E28 C 55S 78E20
110-14-10010	SUMDUM A-4	57 3 32 133 15 31 57 3 19 133 16 31	C 54S 76E36 C 54S 76E35

Stream/Lake	Map Sheet	Lat./Long.	Legal
110-14-10050	SUMDUM A-4	57 10 53 133 15 12 57 11 41 133 14 45	C 54S 76E13 C 54S 77E18
110-14-10050-2003	SUMDUM A-4	57 11 4 133 15 20 57 11 9 133 15 42	C 54S 76E13 C 54S 76E13
110-14-10060	SUMDUM A-4	57 10 37 133 10 14 57 10 51 133 9 22	C 54S 77E21 C 54S 77E22
110-14-10070 Farragut River	SUMDUM A-4 SUMDUM A-3	57 9 42 133 8 46 57 12 32 132 57 5	C 54S 77E27 C 54S 78E12
110-14-10070-2010	SUMDUM A-3	57 10 38 132 58 37 57 9 50 132 57 53	C 54S 78E23 C 54S 78E26
110-14-10070-2011	SUMDUM A-3	57 10 57 132 58 33 57 11 29 132 58 58	C 54S 78E14 C 54S 78E15
110-14-10070-2015	SUMDUM A-3	57 11 49 132 58 1 57 12 38 132 58 32	C 54S 78E11 C 54S 78E 2
110-14-10080	SUMDUM A-4	57 9 32 133 7 38 57 8 41 133 5 53	C 54S 77E26 C 54S 77E36
110-14-10090	SUMDUM A-4	57 8 13 133 8 5 57 6 33 133 7 27	C 55S 77E 2 C 55S 77E11
110-15-10010	SUMDUM A-5	57 9 58 133 29 35 57 10 44 133 27 58	C 54S 75E28 C 54S 75E22
110-15-10015	SUMDUM A-5	57 9 51 133 29 4 57 10 1 133 28 49	C 54S 75E27 C 54S 75E22
110-15-10020	SUMDUM A-5	57 9 45 133 28 38 57 10 13 133 27 3	C 54S 75E27 C 54S 75E23
110-15-10030	SUMDUM A-5 SUMDUM A-4	57 8 46 133 25 18 57 9 46 133 18 56	C 54S 75E36 C 54S 76E27
110-15-10030-2004	SUMDUM A-5	57 8 51 133 24 52 57 9 2 133 24 42	C 54S 75E36 C 54S 75E36
110-15-10040	SUMDUM A-5	57 7 33 133 21 30 57 7 47 133 20 10	C 55S 76E 5 C 55S 76E 4
110-15-10050	SUMDUM A-5	57 7 26 133 21 20 57 7 24 133 20 8	C 55S 76E 5 C 55S 76E 4
110-16-10010	PETERSBURG D-4	56 58 3 133 17 22 56 58 1 133 16 36	C 56S 76E35 C 56S 76E35

Stream/Lake	Map Sheet	Lat./Long.	Legal
110-16-10018	PETERSBURG D-4	56 55 57 133 15 5 56 55 29 133 13 9	C 57S 77E14 C 57S 77E13
110-16-10030	PETERSBURG D-4	56 55 27 133 17 6 56 55 15 133 17 7	C 57S 77E16 C 57S 77E16
110-16-10060	SUMDUM A-5	57 0 23 133 23 30 57 0 5 133 23 49	C 56S 76E19 C 56S 76E19
110-16-10070	SUMDUM A-5	57 1 2 133 26 39 57 0 26 133 26 47	C 56S 75E14 C 56S 75E23
110-16-10080	SUMDUM A-5	57 2 1 133 30 34 57 1 6 133 30 33	C 56S 75E 9 C 56S 75E16
110-16-10090	SUMDUM A-5	57 2 7 133 31 56 57 1 48 133 32 18	C 56S 75E 8 C 56S 75E 7
110-16-10100	SUMDUM A-5	57 2 36 133 33 41 57 1 28 133 33 25	C 56S 75E 6 C 56S 75E 7
110-16-10110 Big Creek	SUMDUM A-5	57 3 9 133 38 3 57 0 0 133 34 55	C 55S 74E34 C 56S 74E24
110-16-10110-2002	SUMDUM A-5	57 2 45 133 37 59 57 0 29 133 39 56	C 56S 74E 3 C 56S 74E16
110-16-10110-2004	SUMDUM A-5	57 2 6 133 37 17 57 1 25 133 37 1	C 56S 74E10 C 56S 74E11
110-16-10120	SUMDUM A-6	57 4 36 133 44 50 57 4 5 133 44 21	C 55S 73E25 C 55S 73E25
110-16-10130	SUMDUM A-6	57 4 47 133 46 40 57 3 57 133 47 16	C 55S 73E22 C 55S 73E27
110-16-10130-2003	SUMDUM A-6	57 4 41 133 46 42 57 3 59 133 46 19	C 55S 73E27 C 55S 73E26
110-16-10140	SUMDUM A-6	57 5 9 133 48 44 57 4 39 133 49 16	C 55S 73E21 C 55S 73E28
110-17-10010	SUMDUM A-6	57 5 48 133 53 38 57 5 15 133 53 21	C 55S 72E24 C 55S 72E24
110-17-10020	SUMDUM A-6	57 5 38 133 53 54 57 5 4 133 54 8	C 55S 72E24 C 55S 72E24
110-17-10050	SUMDUM A-6	57 4 29 133 57 14 57 4 8 133 56 27	C 55S 72E27 C 55S 72E27

Stream/Lake	Map Sheet	Lat./Long.	Legal
110-17-10030	SITKA A-1	57 2 16 134 1 1 57 2 3 134 0 0	C 56S 72E 7 C 56S 72E 8
110-17-10090	SITKA A-1 SUMDUM A-6	57 1 39 134 1 37 57 1 46 133 57 46	C 56S 72E 7 C 56S 72E 9
110-21-10008	SUMDUM B-6	57 22 48 133 52 7 57 22 58 133 52 44	C 52S 72E 9 C 52S 72E 9
110-21-10010	SUMDUM B-6	57 22 23 133 52 31 57 22 37 133 52 36	C 52S 72E 9 C 52S 72E 9
110-21-10040	SUMDUM B-6	57 20 59 133 54 11 57 21 41 133 54 12	C 52S 72E20 C 52S 72E17
110-21-10050	SUMDUM B-6	57 20 25 133 55 17 57 21 13 133 56 3	C 52S 72E30 C 52S 72E19
110-22-10010	SUMDUM B-6	57 19 32 133 58 1 57 20 30 133 58 5	C 52S 71E35 C 52S 71E26
110-22-10020	SITKA B-1	57 19 50 134 1 55 57 21 1 134 1 49	C 52S 71E28 C 52S 71E21
110-22-10020-2004	SITKA B-1	57 20 0 134 1 54 57 20 49 134 0 28	C 52S 71E28 C 52S 71E22
110-22-10030	SITKA B-1	57 22 34 134 4 52 57 23 3 134 4 46	C 52S 71E 7 C 52S 71E 7
110-22-10040	SITKA B-1	57 22 32 134 5 29 57 23 33 134 6 50	C 52S 71E 7 C 52S 70E 1
110-22-10040-2009	SITKA B-1	57 22 58 134 6 6 57 22 50 134 6 39	C 52S 70E12 C 52S 70E12
110-22-10040-2009-3002	SITKA B-1	57 22 56 134 6 29 57 22 55 134 6 43	C 52S 70E12 C 52S 70E12
110-22-10060	SITKA B-1	57 23 45 134 11 24 57 24 43 134 12 20	C 52S 70E 4 C 51S 70E32
110-22-10060-2006	SITKA B-1	57 24 2 134 11 23 57 24 34 134 11 31	C 52S 70E 4 C 51S 70E33
110-22-10080	SITKA B-1	57 23 19 134 12 0 57 23 13 134 13 39	C 52S 70E 4 C 52S 70E 5
110-22-10090	SITKA B-1	57 22 19 134 10 58 57 21 55 134 12 24	C 52S 70E16 C 52S 70E17

Stream/Lake	Map Sheet	Lat./Long.	Legal
110-22-10098	SITKA B-1	57 20 26 134 11 5 57 20 29 134 11 46	C 52S 70E28 C 52S 70E28
110-22-10100	SITKA B-1	57 20 8 134 10 58 57 20 11 134 12 45	C 52S 70E28 C 52S 70E29
110-22-10140	SITKA B-1	57 18 20 134 10 12 57 18 22 134 12 10	C 53S 71E 5 C 53S 70E 1
110-22-10150	SITKA B-1	57 18 8 134 8 23 57 17 24 134 8 21	C 53S 71E 4 C 53S 71E 9
110-23-10030	SUMDUM C-6	57 32 14 133 56 41 57 33 4 133 57 20	C 50S 71E13 C 50S 71E12
110-23-10040	SUMDUM C-6	57 31 51 133 57 21 57 32 39 133 57 56	C 50S 71E24 C 50S 71E14
110-23-10050	SUMDUM C-6	57 31 13 133 57 33 57 31 8 133 58 9	C 50S 71E24 C 50S 71E23
110-23-10080	SITKA B-1 SITKA C-1	57 29 45 134 0 17 57 30 45 134 0 44	C 50S 71E34 C 50S 71E27
110-23-10100	SITKA C-1	57 30 28 134 6 12 57 30 4 134 13 5	C 50S 70E25 C 50S 70E32
110-23-10100-2004	SITKA C-1	57 31 5 134 6 42 57 32 39 134 8 57	C 50S 70E24 C 50S 70E15
110-23-10100-2004-3004	SITKA C-1	57 32 9 134 6 48 57 32 56 134 5 42	C 50S 70E13 C 50S 71E 7
110-23-10100-2004-3006	SITKA C-1	57 32 23 134 7 0 57 33 10 134 7 47	C 50S 70E13 C 50S 70E11
110-23-10120	SITKA B-1	57 29 52 134 5 27 57 29 32 134 6 56	C 50S 71E31 C 50S 70E36
110-23-10150	SITKA B-1	57 28 3 134 6 33 57 26 35 134 11 53	C 51S 70E12 C 51S 70E21
110-23-10150-2004	SITKA B-1	57 27 39 134 7 43 57 28 2 134 8 10	C 51S 70E11 C 51S 70E11
110-23-10150-2012	SITKA B-1	57 26 57 134 11 2 57 27 31 134 12 7	C 51S 70E16 C 51S 70E16
110-23-10180	SITKA B-1	57 24 59 134 0 4 57 24 39 134 1 49	C 51S 71E27 C 51S 71E28

Stream/Lake	Map Sheet	Lat./Long.	Legal
110-23-10190	SITKA B-1	57 24 54 134 0 6 57 25 2 134 5 13	C 51S 71E34 C 51S 71E30
110-23-10200	SUMDUM B-6	57 24 54 133 58 34 57 24 18 133 59 2	C 51S 71E35 C 51S 71E35
110-23-10210	SUMDUM B-6	57 25 5 133 55 52 57 24 36 133 56 51	C 51S 72E30 C 51S 71E36
110-31-10010	SUMDUM C-5	57 30 38 133 30 29 57 30 42 133 29 36	C 50S 74E27 C 50S 74E26
110-31-10020 Libby Creek	SUMDUM B-5	57 28 10 133 30 35 57 29 3 133 27 47	C 51S 74E10 C 51S 74E 1
110-31-10030	SUMDUM B-5 SUMDUM A-5	57 17 17 133 28 43 57 14 41 133 26 42	C 53S 75E10 C 53S 75E26
110-31-10100	SUMDUM A-5	57 13 9 133 29 55 57 12 58 133 29 9	C 54S 75E 4 C 54S 75E 4
110-32-10010	SUMDUM C-5	57 33 55 133 33 14 57 34 13 133 33 37	C 50S 74E 4 C 50S 74E 4
110-32-10020	SUMDUM C-5	57 34 40 133 30 53 57 36 12 133 31 26	C 49S 74E34 C 49S 74E22
110-32-10050 Taylor Creek	SUMDUM C-5	57 35 31 133 24 53 57 35 58 133 23 56	C 49S 75E29 C 49S 75E28
110-32-10070 Spruce Creek	SUMDUM C-5 SUMDUM C-4	57 35 42 133 20 8 57 35 52 133 19 36	C 49S 75E26 C 49S 75E26
110-32-10090 Chuck River	SUMDUM C-5 SUMDUM C-4	57 34 42 133 21 0 57 30 0 133 17 9	C 49S 75E34 C 50S 76E30
110-32-10120	SUMDUM C-5	57 34 35 133 27 34 57 34 8 133 26 36	C 49S 74E36 C 50S 75E 6
110-32-10130	SUMDUM C-5	57 33 45 133 28 34 57 33 41 133 27 30	C 50S 74E 1 C 50S 74E 1
110-32-10140	SUMDUM C-5	57 33 1 133 29 3 57 32 34 133 28 24	C 50S 74E11 C 50S 74E12
110-32-10160	SUMDUM C-5	57 32 22 133 29 42 57 31 44 133 29 18	C 50S 74E14 C 50S 74E14
110-33-10050	SUMDUM B-5	57 26 38 133 22 20 57 27 35 133 22 17	C 51S 75E15 C 51S 75E10

Stream/Lake	Map Sheet	Lat./Long.	Legal
110-33-10060	SUMDUM B-5	57 27 12 133 21 9	C 51S 75E15
		57 27 41 133 21 39	C 51S 75E10
110-33-10080	SUMDUM B-4	57 27 5 133 18 43	C 51S 75E13
		57 28 40 133 19 23	C 51S 75E 2
110-33-10080-2001	SUMDUM B-4	57 26 59 133 18 32	C 51S 75E13
		57 26 34 133 18 14	C 51S 75E13
110-33-10080-2007	SUMDUM B-4	57 27 5 133 18 26	C 51S 75E13
		57 27 15 133 18 30	C 51S 75E13
110-33-10090	SUMDUM B-4	57 26 43 133 19 18	C 51S 75E14
	SUMDUM B-5	57 26 11 133 20 10	C 51S 75E23
110-33-10090-2011	SUMDUM B-4	57 26 31 133 19 27	C 51S 75E14
		57 26 16 133 19 31	C 51S 75E23
110-33-10090-2011-3005	SUMDUM B-4	57 26 28 133 19 24	C 51S 75E14
		57 26 25 133 19 2	C 51S 75E24
110-33-10130	SUMDUM B-5	57 24 51 133 20 51	C 51S 75E27
	SUMDUM B-4	57 24 47 133 17 35	C 51S 76E30
110-33-10130-2008	SUMDUM B-5	57 24 29 133 20 28	C 51S 75E35
		57 24 7 133 20 44	C 51S 75E35
110-33-10130-2012	SUMDUM B-5	57 24 25 133 20 14	C 51S 75E35
	SUMDUM B-4	57 24 4 133 19 35	C 51S 75E35
110-33-10130-2012-3005	SUMDUM B-5	57 24 19 133 20 6	C 51S 75E35
	SUMDUM B-4	57 24 22 133 18 46	C 51S 75E36
110-33-10130-2012-3006	SUMDUM B-5	57 24 19 133 20 6	C 51S 75E35
		57 24 7 133 20 16	C 51S 75E35
110-33-10160	SUMDUM B-5	57 24 33 133 22 15	C 51S 75E34
		57 24 20 133 22 8	C 51S 75E34
110-33-10180	SUMDUM B-5	57 24 9 133 23 17	C 51S 75E33
		57 23 54 133 22 56	C 51S 75E33
110-33-10200	SUMDUM B-5	57 24 16 133 24 21	C 51S 75E32
		57 23 51 133 23 51	C 51S 75E33
110-34-10010	SUMDUM B-5	57 20 30 133 23 45	C 52S 75E21
		57 20 55 133 23 14	C 52S 75E21
110-34-10020	SUMDUM B-5	57 20 15 133 20 18	C 52S 75E26
		57 20 53 133 20 10	C 52S 75E23

Stream/Lake	Map Sheet	Lat./Long.	Legal
110-34-10025	SUMDUM B-4	57 20 43 133 7 14 57 20 56 133 7 23	C 52S 77E19 C 52S 77E19
110-34-10030	SUMDUM B-4	57 22 35 133 3 39 57 24 49 133 2 35	C 52S 77E 9 C 51S 77E27
110-34-10040	SUMDUM B-4	57 21 19 133 3 14 57 21 26 133 2 44	C 52S 77E16 C 52S 77E15
110-34-10060	SUMDUM B-4	57 19 5 133 5 45 57 17 30 133 5 3	C 52S 77E32 C 53S 78E 7
110-34-10080	SUMDUM A-4	57 14 24 133 11 48 57 13 23 133 8 20	C 53S 77E29 C 54S 77E 2
110-34-10100	SUMDUM B-4	57 17 21 133 18 19 57 16 37 133 17 12	C 53S 76E10 C 53S 76E14
110-34-10110	SUMDUM B-4	57 17 16 133 18 56 57 16 50 133 18 30	C 53S 76E10 C 53S 76E15
110-34-10120	SUMDUM B-5	57 17 7 133 20 44 57 16 49 133 20 5	C 53S 76E 9 C 53S 76E16
110-34-10130	SUMDUM B-5	57 17 6 133 21 34 57 16 27 133 20 55	C 53S 76E 8 C 53S 76E16
110-34-10139	SUMDUM B-5	57 17 9 133 24 41 57 16 59 133 24 10	C 53S 75E12 C 53S 76E 7
110-34-10140 Negro Creek	SUMDUM B-5	57 17 7 133 24 49 57 16 9 133 25 4	C 53S 75E12 C 53S 75E13
111-11-10200 Bear Creek	SITKA C-1	57 41 44 134 4 6 57 41 21 134 5 32	C 48S 70E22 C 48S 70E28
111-12-10050 *Pleasant Creek	SUMDUM C-6 SITKA C-1	57 37 52 133 59 41 57 37 7 134 0 55	C 49S 71E15 C 49S 71E15
111-12-10100 *Pleasant Bay Creek	SITKA C-1	57 38 19 134 0 28 57 38 17 134 1 5	C 49S 71E10 C 49S 71E 9
111-13-10010 *Mole Harbor Creek	SITKA C-1	57 39 21 134 1 22 57 38 52 134 1 34	C 49S 71E 4 C 49S 71E 4
111-13-10090 *East Mole River	SITKA C-1	57 38 46 134 5 47 57 37 46 134 5 9	C 49S 70E12 C 49S 71E18
111-13-10100 Mole River	SITKA C-1	57 38 30 134 6 1 57 35 26 134 9 52	C 49S 70E 1 C 49S 70E27

Stream/Lake	Map Sheet	Lat./Long.	Legal
111-13-10100-2003	SITKA C-1	57 37 58 134 7 38 57 37 31 134 6 49	C 49S 70E11 C 49S 70E13
111-13-10100-2008	SITKA C-1	57 37 40 134 10 22 57 39 12 134 10 34	C 49S 70E15 C 49S 70E 4
111-13-10100-2008-0010 Islet Lake	SITKA C-1	57 39 12 134 10 28	C 49S 70E 3
111-13-10150	SITKA C-1	57 40 11 134 5 26 57 39 56 134 7 19	C 48S 70E33 C 48S 70E32
111-14-10010	SITKA D-1	57 55 49 134 8 18 57 56 12 134 7 48	C 45S 70E31 C 45S 70E30
111-14-10100 *Winning Cove Creek	SITKA D-1	57 52 3 134 6 25 57 52 35 134 6 10	C 46S 70E20 C 46S 70E17
111-14-10110	SITKA D-1	57 51 48 134 5 58 57 52 18 134 5 21	C 46S 70E20 C 46S 70E21
111-14-10150	SITKA D-1	57 50 26 134 4 34 57 50 45 134 4 4	C 46S 70E33 C 46S 70E27
111-14-10180 *Spook Creek	SITKA D-1	57 49 28 134 2 27 57 50 17 134 1 54	C 47S 70E 2 C 46S 70E35
111-14-10240 *West Dorn Creek	SITKA D-1	57 47 25 134 0 45 57 47 32 134 0 0	C 47S 70E13 C 47S 70E13
111-14-10380	SITKA D-1	57 45 33 134 8 34 57 45 5 134 8 40	C 47S 70E30 C 47S 70E31
111-14-10420	SITKA D-1	57 47 39 134 10 5 57 46 42 134 10 41	C 47S 69E13 C 47S 69E23
111-14-10440	SITKA D-1	57 48 28 134 11 9 57 48 15 134 11 45	C 47S 69E11 C 47S 69E11
111-14-10460	SITKA D-1	57 50 9 134 12 47 57 49 54 134 13 42	C 46S 69E34 C 46S 69E34
111-14-10900	SITKA D-1	57 47 10 134 7 40 57 47 53 134 7 31	C 47S 70E19 C 47S 70E18
111-15-10200 *Windfall Creek	SITKA D-1	57 49 26 134 17 35 57 47 35 134 17 9	C 47S 69E 6 C 47S 69E18
111-15-10240	SITKA D-1 SITKA D-2	57 50 54 134 18 28 57 50 3 134 21 45	C 46S 69E30 C 46S 68E35

Stream/Lake	Map Sheet	Lat./Long.	Legal
111-15-10280	SITKA D-1	57 51 41 134 18 0 57 52 8 134 18 37	C 46S 69E19 C 46S 69E19
111-15-10300 Pack Creek	SITKA D-1 SITKA D-2	57 54 18 134 17 20 57 54 47 134 21 27	C 46S 69E 6 C 46S 68E 2
111-16-10300	SITKA D-1	57 57 31 134 18 45 57 57 9 134 19 40	C 45S 68E24 C 45S 68E24
111-16-10320	SITKA D-1 SITKA D-2	57 58 58 134 19 54 57 58 31 134 21 3	C 45S 68E12 C 45S 68E14
111-16-10350 *Swan Cove Creek	SITKA D-2	57 59 33 134 20 35 57 59 19 134 21 16	C 45S 68E 2 C 45S 68E11
111-16-10450	SITKA D-2	57 59 42 134 20 50 57 59 44 134 21 43	C 45S 68E 2 C 45S 68E 2
111-17-10090	JUNEAU A-2	58 2 15 134 20 0 58 1 50 134 22 37	C 44S 68E20 C 44S 67E25
111-17-10100 King Salmon River	JUNEAU A-2	58 2 36 134 20 18 58 5 25 134 25 15	C 44S 68E20 C 44S 67E 2
111-17-10100-2007	JUNEAU A-2	58 3 53 134 22 48 58 3 52 134 24 52	C 44S 67E13 C 44S 67E14
111-17-10200	JUNEAU A-1	58 2 23 134 16 51 58 3 7 134 17 31	C 44S 68E22 C 44S 68E16
111-17-10240	JUNEAU A-1	58 4 4 134 18 6 58 4 49 134 19 51	C 44S 68E 9 C 44S 68E 8
111-17-10280 *Portage Creek	JUNEAU A-1 JUNEAU A-2	58 5 54 134 19 4 58 7 34 134 22 23	C 43S 68E32 C 43S 67E24
111-17-10360	JUNEAU A-1	58 3 49 134 14 51 58 3 55 134 13 55	C 44S 68E14 C 44S 68E13
111-17-10400	JUNEAU A-1	58 2 32 134 13 26 58 2 23 134 12 41	C 44S 68E24 C 44S 68E24
111-17-10480	SITKA D-1	57 59 19 134 9 24 57 57 45 134 7 33	C 45S 69E12 C 45S 70E18
111-17-10490	SITKA D-1	57 58 51 134 9 34 57 56 5 134 6 33	C 45S 69E12 C 45S 70E29
111-17-10490-2005	SITKA D-1	57 57 3 134 7 22 57 56 55 134 6 5	C 45S 70E20 C 45S 70E20

Stream/Lake	Map Sheet	Lat./Long.	Legal
111-20-10200	SUMDUM C-5	57 40 22 133 38 28	C 48S 73E30
*Thistle Ledge Creek		57 40 7 133 37 18	C 48S 73E32
111-20-10240	SUMDUM C-5	57 38 19 133 36 55	C 49S 73E12
*Point League Creek		57 37 54 133 35 19	C 49S 74E 7
111-20-10290	SUMDUM C-6	57 41 48 133 53 36	C 48S 71E22
		57 41 27 133 55 22	C 48S 71E21
111-20-10300	SUMDUM C-6	57 42 32 133 53 34	C 48S 71E15
		57 42 24 133 54 59	C 48S 71E16
111-20-10310	SUMDUM C-6	57 43 9 133 53 37	C 48S 71E15
		57 43 15 133 54 26	C 48S 71E 9
111-20-10380	SUMDUM D-6	57 46 48 133 54 28	C 47S 71E21
		57 46 29 133 55 44	C 47S 71E21
111-20-10400	SUMDUM D-6	57 49 8 133 55 15	C 47S 71E 4
		57 48 34 133 56 25	C 47S 71E 8
111-20-10410	SUMDUM D-6	57 50 41 133 56 40	C 46S 71E32
		57 50 20 133 57 14	C 46S 71E32
111-21-10020	SUMDUM D-5	57 48 52 133 38 18	C 47S 73E 7
		57 49 5 133 38 39	C 47S 73E 6
111-21-10030	SUMDUM D-5	57 50 7 133 37 39	C 46S 73E32
		57 50 6 133 37 58	C 46S 73E32
111-21-10040	SUMDUM D-5	57 52 57 133 39 1	C 46S 73E18
		57 52 46 133 39 54	C 46S 72E13
111-21-10150	SUMDUM D-5	57 55 12 133 24 34	C 45S 74E34
		57 58 52 133 24 24	C 45S 74E10
111-21-10500	SUMDUM C-5	57 43 56 133 27 29	C 48S 74E 5
		57 44 31 133 27 59	C 48S 74E 5
111-21-10500-2006	SUMDUM C-5	57 44 10 133 27 39	C 48S 74E 5
		57 44 29 133 27 25	C 48S 74E 5
111-21-10510	SUMDUM C-5	57 43 44 133 26 21	C 48S 74E 9
		57 43 51 133 26 21	C 48S 74E 4
111-21-10530	SUMDUM C-5	57 43 8 133 24 11	C 48S 74E10
		57 43 17 133 22 46	C 48S 74E11
111-21-10920	SUMDUM C-5	57 40 0 133 25 21	C 48S 74E33
		57 39 30 133 24 36	C 48S 74E34

Stream/Lake	Map Sheet	Lat./Long.	Legal
111-21-10940	SUMDUM C-5	57 40 21 133 28 36 57 40 1 133 27 45	C 48S 74E30 C 48S 74E32
111-21-10950	SUMDUM C-5	57 40 19 133 28 52 57 39 52 133 28 35	C 48S 74E30 C 48S 74E31
111-31-10050 *Taku Lake Creek	JUNEAU A-1	58 4 37 134 1 6 58 6 9 134 1 11	C 44S 70E 6 C 43S 70E31
111-31-10050-0010 Taku Lake	JUNEAU A-1	58 5 31 134 1 31	C 43S 70E31
111-31-10200	SUMDUM D-6	57 55 30 133 50 0 57 55 13 133 48 30	C 45S 71E36 C 45S 72E31
111-31-10250	SUMDUM D-6	57 50 5 133 44 33 57 50 15 133 43 36	C 46S 72E34 C 46S 72E34
111-31-10300	SUMDUM D-6	57 51 31 133 58 32 57 51 5 133 59 33	C 46S 71E30 C 46S 70E25
111-31-10320	SUMDUM D-6	57 52 34 133 59 6 57 52 23 134 0 0	C 46S 71E18 C 46S 70E24
111-31-10360	SITKA D-1	57 53 53 134 0 12 57 53 33 134 1 38	C 46S 70E12 C 46S 70E11
111-31-10400	SITKA D-1	57 54 50 134 0 14 57 54 29 134 1 41	C 46S 70E 1 C 46S 70E 2
111-31-10440	SITKA D-1	57 56 15 134 2 11 57 56 5 134 2 32	C 45S 70E26 C 45S 70E26
111-31-10520	SITKA D-1	57 58 53 134 5 46 57 58 58 134 6 33	C 45S 70E 9 C 45S 70E 8
111-31-10600	JUNEAU A-1	58 1 48 134 7 2 58 1 45 134 8 22	C 44S 69E27 C 44S 69E28
111-31-10700 *Doty's Creek	JUNEAU A-1	58 7 27 134 13 48 58 7 0 134 15 15	C 43S 68E24 C 43S 68E26
111-32-10130 Carlson Creek	JUNEAU B-1	58 18 24 134 8 34 58 18 34 134 9 24	C 41S 69E21 C 41S 69E17
111-32-10320 Taku River	TAKU RIVER B-6 TAKU RIVER C-5	58 25 32 133 58 25 58 34 54 133 39 15	C 40S 69E11 C 38S 71E14
111-32-10320-2004	TAKU RIVER B-6	58 25 52 133 56 41 58 28 48 133 55 26	C 40S 69E 1 C 39S 70E19

Stream/Lake	Map Sheet	Lat./Long.	Legal
111-32-10320-2013	TAKU RIVER B-6	58 29 50 133 59 0	C 39S 69E14
Sockeye Creek	TAKU RIVER C-6	58 32 24 134 0 0	C 38S 69E27
111-32-10320-2013-3004	TAKU RIVER C-6	58 30 16 133 59 2	C 39S 69E11
		58 31 30 133 58 19	C 38S 69E35
111-32-10320-2016	TAKU RIVER C-6	58 30 22 133 52 57	C 39S 70E 8
Johnson Creek	TAKU RIVER B-6	58 28 36 133 50 43	C 39S 70E22
111-32-10320-2016-3005	TAKU RIVER C-6	58 30 26 133 51 5	C 39S 70E 9
		58 30 13 133 50 37	C 39S 70E10
111-32-10320-2019	TAKU RIVER C-6	58 31 16 133 53 20	C 39S 70E 5
*Twin Glacier Creek		58 31 40 133 53 0	C 38S 70E32
111-32-10320-2019-0010	TAKU RIVER C-6	58 32 39 133 53 58	C 38S 70E29
Twin Glacier Lake			
111-32-10320-2019-3006	TAKU RIVER C-6	58 32 34 133 52 6	C 38S 70E28
		58 32 25 133 52 3	C 38S 70E28
111-32-10320-2021	TAKU RIVER C-6	58 31 43 133 50 33	C 38S 70E34
Moose Creek		58 33 3 133 50 28	C 38S 70E27
111-32-10320-2021-3008	TAKU RIVER C-6	58 32 29 133 48 49	C 38S 70E26
		58 32 59 133 47 31	C 38S 70E25
111-32-10320-2021-3008-4004	TAKU RIVER C-6	58 32 36 133 47 35	C 38S 70E25
		58 32 51 133 46 52	C 38S 70E25
111-32-10320-2021-3012	TAKU RIVER C-6	58 33 1 133 49 41	C 38S 70E27
		58 33 23 133 49 29	C 38S 70E22
111-32-10320-2024	TAKU RIVER C-6	58 30 6 133 47 3	C 39S 70E12
Yehring Creek		58 30 0 133 43 47	C 39S 71E 8
111-32-10320-2024-3004	TAKU RIVER C-6	58 30 16 133 45 36	C 39S 71E 7
	TAKU RIVER B-6	58 29 43 133 46 32	C 39S 70E13
111-32-10320-2032	TAKU RIVER C-6	58 31 44 133 44 24	C 38S 71E31
Wright River	TAKU RIVER C-5	58 30 5 133 39 39	C 39S 71E10
111-32-10320-2052	TAKU RIVER C-6	58 32 37 133 40 52	C 38S 71E27
Fish Creek	TAKU RIVER C-5	58 32 11 133 38 11	C 38S 71E35
111-32-10780	TAKU RIVER B-6	58 21 9 133 59 26	C 40S 69E34
Davidson Creek		58 22 18 133 51 29	C 40S 70E28
111-32-10780-2010	TAKU RIVER B-6	58 22 3 133 54 57	C 40S 70E31
		58 22 16 133 53 51	C 40S 70E29

Stream/Lake	Map Sheet	Lat./Long.	Legal
111-32-10800 Turner Creek	TAKU RIVER A-6	58 16 57 133 57 [illegible] 58 18 49 133 57 38	C 41S 70E16 C 41S 70E15
111-32-10990	JUNEAU A-1	58 7 27 134 2 41 58 6 28 134 0 16	C 43S 70E19 C 43S 70E29
111-32-10990-2005	JUNEAU A-1 TAKU RIVER A-6	58 6 48 134 1 12 58 7 48 133 57 32	C 43S 70E30 C 43S 70E22
111-33-10080	TAKU RIVER A-6	58 2 2 133 48 25 58 2 3 133 49 22	C 44S 71E21 C 44S 71E21
111-33-10100 Prospect Creek	TAKU RIVER A-6	58 2 52 133 48 17 58 4 [illegible] 33 51 [illegible]	C 44S 71E16 C 44S 71E 8
111-33-10300 Speel River	TAKU RIVER A-6 TAKU RIVER A-5	58 8 4 133 42 55 58 11 50 133 34 [illegible]	C 43S 71E24 C 42S 72E36
111-33-10300-0010	TAKU RIVER A-5	58 11 57 133 33 43	C 42S 72E25
111-33-10300-2014	TAKU RIVER A-5	58 9 34 133 37 14 58 9 12 133 36 16	C 43S 72E10 C 43S 72E11
111-34-10200	TAKU RIVER A-6	58 1 19 133 44 27 58 2 4 133 44 10	C 44S 71E25 C 44S 71E24
111-34-10220	TAKU RIVER A-6	58 0 58 133 43 52 58 2 31 133 42 58	C 44S 71E36 C 44S 71E24
111-34-10240	TAKU RIVER A-6	58 0 48 133 43 42 58 1 11 133 43 3	C 44S 71E36 C 44S 71E25
111-34-10400	SUMDUM D-6	57 57 36 133 49 57 57 57 35 133 49 11	C 45S 71E24 C 45S 72E19
111-34-10410	SUMDUM D-6	57 57 36 133 49 57 57 57 15 133 49 32	C 45S 71E24 C 45S 72E19
111-35-10050 Whiting River	TAKU RIVER A-6 TAKU RIVER A-5	58 0 0 133 41 29 58 9 21 133 20 39	C 45S 72E 1 C 43S 74E 8
111-35-10050-2032	TAKU RIVER A-5 TAKU RIVER A-4	58 9 12 133 20 29 58 10 3 133 18 26	C 43S 74E 8 C 43S 74E 3
111-35-10050-2032-0010	TAKU RIVER A-4	58 10 9 133 18 7	C 43S 74E 3
111-35-10050-2035	TAKU RIVER A-5	58 9 21 133 20 39 58 12 23 133 30 18	C 43S 74E 8 C 42S 73E29

Stream/Lake	Map Sheet	Lat./Long.	Legal
111-35-10050-2035-0010 Crescent Lake	TAKU RIVER A-5	58 12 42 133 22 6	C 42S 74E19
111-35-10050-2035-0020	TAKU RIVER A-5	58 12 21 133 30 32	C 42S 73E29
111-35-10050-2035-3007	TAKU RIVER A-4	58 11 53 133 19 40 58 11 44 133 20 0	C 42S 74E28 C 42S 74E28
111-35-10170	SUMDUM D-6	57 57 46 133 41 32 57 58 1 133 40 0	C 45S 72E14 C 45S 72E13
111-35-10200 Sweetheart Creek	SUMDUM D-6	57 56 38 133 41 6 57 56 44 133 40 28	C 45S 72E25 C 45S 72E25
111-35-10320 Gilbert Creek	SUMDUM D-6	57 55 54 133 40 51 57 54 33 133 40 20	C 45S 72E36 C 46S 72E 1
111-35-10340	SUMDUM D-6.	57 55 43 133 41 47 57 54 53 133 41 18	C 45S 72E35 C 46S 72E 1
111-35-10360	SUMDUM D-6	57 55 44 133 41 49 57 54 36 133 43 5	C 45S 72E35 C 46S 72E 2
111-35-10420	SUMDUM D-6	57 57 48 133 44 34 57 56 42 133 44 33	C 45S 72E15 C 45S 72E27
111-40-10060	JUNEAU B-2	58 21 28 134 31 6 58 22 10 134 31 21	C 40S 66E33 C 40S 66E28
111-40-10070 Switzer Creek	JUNEAU B-2	58 21 26 134 30 52 58 22 15 134 30 4	C 40S 66E33 C 40S 66E27
111-40-10100 Lemon Creek	JUNEAU B-2	58 21 6 134 30 23 58 22 47 134 26 28	C 40S 66E34 C 40S 66E25
111-40-10125	JUNEAU B-2	58 20 42 134 29 50 58 21 29 134 28 43	C 41S 67E 5 C 40S 66E35
111-40-10150 Salmon Creek	JUNEAU B-2	58 19 50 134 28 22 58 20 1 134 27 34	C 41S 67E 9 C 41S 67E 9
111-40-10280 Sheep Creek	JUNEAU B-1	58 15 40 134 19 24 58 16 6 134 19 22	C 42S 68E 5 C 41S 68E32
111-40-10400	JUNEAU A-1	58 8 39 134 16 32 58 7 32 134 16 37	C 43S 68E15 C 43S 68E22
111-40-10500 Stink Creek	JUNEAU A-2	58 10 13 134 26 9 58 9 17 134 25 25	C 43S 67E 3 C 43S 67E10

Stream/Lake	Map Sheet	Lat./Long.	Legal
111-40-10600 *Middle Pt. Creek	JUNEAU B-2	58 15 0 134 37 36 58 15 5 134 37 19	C 42S 66E 4 C 42S 66E 4
111-40-10690	JUNEAU A-2	58 13 34 134 29 58 58 13 59 134 31 19	C 42S 67E17 C 42S 67E18
111-40-10700 Hilda Creek	JUNEAU A-2	58 13 35 134 29 57 58 14 11 134 29 46	C 42S 67E17 C 42S 67E 3
111-40-10860 Ready Bullion Creek	JUNEAU B-2	58 15 13 134 20 41 58 15 9 134 20 56	C 42S 68E 6 C 42S 68E 6
111-40-10890 Lawson Creek	JUNEAU B-2	58 17 11 134 24 30 58 17 6 134 24 43	C 41S 67E26 C 41S 67E26
111-40-10900 Kowee Creek	JUNEAU B-2	58 17 54 134 25 57 58 17 40 134 26 22	C 41S 67E22 C 41S 67E22
111-40-10910 Grant Creek	JUNEAU B-2	58 18 21 134 26 54 58 18 1 134 27 44	C 41S 67E22 C 41S 67E21
111-40-10920 Eagle Creek	JUNEAU B-2	58 18 48 134 27 27 58 18 37 134 27 42	C 41S 67E16 C 41S 67E16
111-40-10940 Falls Creek	JUNEAU B-2	58 19 27 134 28 47 58 19 13 134 29 6	C 41S 67E 8 C 41S 67E17
111-40-10960 Neilson Creek	JUNEAU B-2	58 19 57 134 29 51 58 19 53 134 30 6	C 41S 67E 8 C 41S 67E 8
111-40-10980 Hendrickson Creek	JUNEAU B-2	58 20 26 134 31 15 58 19 57 134 31 40	C 41S 67E 6 C 41S 67E 7
111-41-10050 Admiralty Creek	JUNEAU A-2	58 10 34 134 33 33 58 6 13 134 26 18	C 43S 66E 2 C 43S 67E34
111-41-10050-0010 Young Lake	JUNEAU A-2	58 7 34 134 28 47	C 43S 67E20
111-41-10120	JUNEAU A-2	58 9 51 134 37 37 58 9 30 134 35 53	C 43S 66E 4 C 43S 66E10
111-41-10160	JUNEAU A-3	58 9 38 134 40 4 58 9 19 134 40 3	C 43S 66E 8 C 43S 66E 8
111-41-10170	JUNEAU A-3	58 9 37 134 40 31 58 9 5 134 40 12	C 43S 66E 7 C 43S 66E 7
111-41-10180 Fowler Creek	JUNEAU A-3	58 9 42 134 41 54 58 8 45 134 43 36	C 43S 65E12 C 43S 65E14

Stream/Lake	Map Sheet	Lat./Long.	Legal
111-41-10180-2007	JUNEAU A-3	58 9 23 134 42 19 58 8 35 134 42 39	C 43S 65E12 C 43S 65E13
111-41-10190 *Zinc Creek	JUNEAU A-3	58 10 19 134 41 56 58 10 34 134 42 10	C 43S 65E 1 C 43S 65E 1
111-50-10070 Eagle River	JUNEAU C-3	58 31 20 134 48 13 58 33 16 134 45 1	C 39S 64E 2 C 38S 65E30
111-50-10070-2009 Boulder Creek	JUNEAU C-3	58 32 35 134 47 2 58 33 6 134 47 7	C 38S 64E25 C 38S 64E26
111-50-10070-2012	JUNEAU C-3	58 33 17 134 45 2 58 33 41 134 43 56	C 38S 65E30 C 38S 65E19
111-50-10080 Herbert River	JUNEAU C-3	58 31 17 134 48 10 58 31 48 134 43 22	C 39S 64E 2 C 38S 65E32
111-50-10080-0010	JUNEAU C-3	58 31 57 134 42 48	C 38S 65E32
111-50-10080-2006 Windfall Creek	JUNEAU C-3 JUNEAU B-3	58 31 36 134 45 40 58 29 2 134 42 13	C 39S 64E 1 C 39S 65E20
111-50-10080-2006-0010 Windfall Lake	JUNEAU C-3	58 30 26 134 43 32	C 39S 65E 8
111-50-10080-2006-3004	JUNEAU C-3 JUNEAU B-3	58 30 14 134 43 9 58 29 53 134 42 35	C 39S 65E 8 C 39S 65E17
111-50-10080-2006-3006 Slate Creek	JUNEAU B-3	58 29 32 134 43 10 58 29 0 134 43 39	C 39S 65E17 C 39S 65E20
111-50-10090	JUNEAU C-3	58 31 14 134 48 4 58 30 0 134 46 5	C 39S 64E 2 C 39S 64E12
111-50-10100 Peterson Creek	JUNEAU B-3	58 29 45 134 46 44 58 28 20 134 45 28	C 39S 64E13 C 39S 64E24
111-50-10200	JUNEAU B-3	58 26 10 134 45 48 58 26 37 134 45 56	C 40S 64E 1 C 39S 64E36
111-50-10300 Lena Creek	JUNEAU B-3	58 23 47 134 44 49 58 23 25 134 43 43	C 40S 65E18 C 40S 65E20
111-50-10310	JUNEAU B-3	58 23 35 134 45 0 58 23 38 134 44 35	C 40S 65E19 C 40S 65E19
111-50-10350 Auke Nu Creek	JUNEAU B-2	58 22 58 134 39 56 58 23 11 134 39 52	C 40S 65E22 C 40S 65E22

Stream/Lake	Map Sheet	Lat./Long.	Legal
111-50-10370 Waydelich Creek	JUNEAU B-2 JUNEAU B-3	58 23 5 134 39 13 58 24 7 134 40 17	C 40S 65E22 C 40S 65E15
111-50-10390 Bay Creek	JUNEAU B-2	58 23 15 134 38 48 58 23 18 134 38 53	C 40S 65E22 C 40S 65E22
111-50-10420 Auke Creek	JUNEAU B-2	58 22 51 134 36 25 58 23 0 134 37 59	C 40S 65E23 C 40S 65E23
111-50-10420-0010 Auke Lake	JUNEAU B-2	58 23 17 134 37 49	C 40S 65E23
111-50-10420-2004	JUNEAU B-2	58 23 35 134 37 20 58 23 59 134 37 42	C 40S 65E23 C 40S 65E14
111-50-10420-2010 Lake Creek	JUNEAU B-2	58 23 29 134 37 52 58 23 57 134 37 55	C 40S 65E23 C 40S 65E14
111-50-10500 Mendenhall River	JUNEAU B-2	58 21 28 134 36 23 58 24 44 134 34 31	C 40S 65E36 C 40S 66E 7
111-50-10500-0020 Mendenhall Lake	JUNEAU B-2	58 25 24 134 34 23	C 40S 66E 6
111-50-10500-2003 Montana Creek	JUNEAU B-2	58 22 54 134 35 46 58 27 19 134 40 0	C 40S 65E24 C 39S 65E34
111-50-10500-2003-3006 McGinnis Creek	JUNEAU B-2	58 26 28 134 38 38 58 27 19 134 37 38	C 39S 65E35 C 39S 65E35
111-50-10500-2006 Steep Creek	JUNEAU B-2	58 24 56 134 34 30 58 24 41 134 32 5	C 40S 66E 7 C 40S 66E 9
111-50-10600 Duck Creek	JUNEAU B-2	58 21 33 134 35 52 58 23 58 134 33 42	C 40S 65E36 C 40S 66E17
111-50-10620	JUNEAU B-2	58 21 12 134 34 7 58 24 6 134 32 41	C 40S 66E31 C 40S 66E17
111-50-10620-2020	JUNEAU B-2	58 23 44 134 33 3 58 24 7 134 32 24	C 40S 66E17 C 40S 66E17
111-50-10660 Johnson Creek	JUNEAU B-2	58 20 25 134 32 42 58 19 58 134 32 13	C 41S 66E 1 C 41S 66E12
111-50-10670 Ninemile Creek	JUNEAU B-2	58 20 13 134 34 26 58 19 58 134 33 49	C 41S 66E 2 C 41S 66E11
111-50-10690 Fish Creek	JUNEAU B-2	58 19 51 134 35 39 58 19 13 134 33 47	C 41S 66E10 C 41S 66E14

Stream/Lake	Map Sheet	Lat./Long.	Legal
111-50-10750 Peterson Creek	JUNEAU B-3 JUNEAU B-2	58 17 45 134 40 30 58 16 24 134 37 49	C 41S 66E19 C 41S 66E33
111-50-10750-2033	JUNEAU B-2	58 16 50 134 39 37 58 17 5 134 38 36	C 41S 66E29 C 41S 66E29
111-50-10750-2039	JUNEAU B-2	58 16 30 134 39 6 58 16 43 134 38 9	C 41S 66E32 C 41S 66E33
111-50-10800 Bear Creek	JUNEAU B-3	58 16 51 134 46 47 58 16 10 134 49 40	C 41S 65E28 C 41S 65E32
111-50-10830	JUNEAU B-3	58 18 18 134 48 2 58 18 30 134 49 0	C 41S 65E21 C 41S 65E17
111-50-10850	JUNEAU B-3	58 20 26 134 51 14 58 20 7 134 51 34	C 41S 65E 6 C 41S 64E12
111-50-10880 *Barlow Head Creek	JUNEAU B-3	58 19 11 134 52 29 58 18 36 134 51 31	C 41S 64E13 C 41S 64E13
111-50-10920	JUNEAU B-3	58 20 2 134 53 49 58 19 10 134 54 47	C 41S 64E11 C 41S 64E14
111-90-10050 Limestone Creek	TAKU RIVER A-6	58 2 12 133 56 16 58 2 14 133 53 14	C 44S 70E22 C 44S 70E24
111-90-10050-2005	TAKU RIVER A-6	58 2 32 133 54 33 58 3 10 133 53 24	C 44S 70E23 C 44S 70E13
112-11-10010	SITKA A-3	57 1 37 134 47 12 57 1 29 134 47 39	C 56S 67E 8 C 56S 67E 8
112-11-10020	SITKA A-3	57 2 40 134 46 12 57 2 48 134 46 25	C 56S 67E 4 C 56S 67E 4
112-11-10030	SITKA A-3	57 4 15 134 47 34 57 3 43 134 48 11	C 55S 67E29 C 55S 67E32
112-11-10030-2001	SITKA A-3	57 4 7 134 47 36 57 4 3 134 47 33	C 55S 67E29 C 55S 67E29
112-11-10033	SITKA A-3	57 4 26 134 49 34 57 4 16 134 49 41	C 55S 67E30 C 55S 67E30
112-11-10050 Saranof River	SITKA A-3	57 5 19 134 50 3 57 5 17 134 50 12	C 55S 66E24 C 55S 66E24
112-11-10052	SITKA A-3	57 5 22 134 49 27 57 5 36 134 49 40	C 55S 67E19 C 55S 67E19

Stream/Lake	Map Sheet	Lat./Long.	Legal
112-11-10060	SITKA A-3	57 6 41 134 47 30 57 6 43 134 47 43	C 55S 67E 8 C 55S 67E 8
112-11-10080 Takatz Creek	SITKA A-3	57 8 33 134 51 52 57 8 39 134 52 0	C 54S 66E35 C 54S 66E35
112-11-10090 Kasnyku Creek	SITKA A-3	57 11 33 134 49 57 57 11 29 134 49 59	C 54S 67E18 C 54S 67E18
112-11-10100	SITKA A-3	57 12 11 134 50 45 57 12 8 134 51 8	C 54S 66E12 C 54S 66E12
112-11-10110	SITKA A-3	57 13 6 134 52 10 57 13 1 134 52 29	C 54S 66E 2 C 54S 66E 2
112-11-10120	SITKA A-3	57 14 18 134 53 21 57 14 23 134 54 37	C 53S 66E34 C 53S 66E27
112-11-10127	SITKA B-3	57 18 26 134 48 46 57 19 12 134 49 21	C 53S 67E 6 C 52S 66E33
112-11-10127-2005	SITKA B-3	57 18 58 134 49 9 57 19 2 134 49 25	C 52S 66E33 C 52S 66E33
112-11-10129	SITKA B-3	57 19 9 134 48 43 57 19 21 134 49 6	C 52S 66E34 C 52S 66E33
112-11-10130	SITKA B-3	57 20 18 134 48 34 57 20 25 134 49 27	C 52S 66E27 C 52S 66E21
112-11-10140	SITKA B-3	57 21 39 134 49 11 57 21 35 134 49 38	C 52S 66E16 C 52S 66E16
112-11-10150	SITKA B-3	57 22 49 134 50 18 57 22 55 134 54 39	C 52S 66E 9 C 52S 65E12
112-11-10150-2003	SITKA B-3	57 22 37 134 51 24 57 22 2 134 53 5	C 52S 66E 8 C 52S 66E18
112-11-10150-2010	SITKA B-3	57 23 15 134 54 24 57 23 17 134 55 2	C 52S 65E 1 C 52S 65E 1
112-11-10160	SITKA B-3	57 23 11 134 50 36 57 23 15 134 51 21	C 52S 66E 5 C 52S 66E 5
112-11-10160-2003	SITKA B-3	57 23 9 134 51 8 57 23 2 134 51 20	C 52S 66E 5 C 52S 66E 5
112-11-10170	SITKA B-3	57 23 20 134 50 39 57 23 23 134 51 19	C 52S 66E 5 C 52S 66E 5

Stream/Lake	Map Sheet	Lat./Long.	Legal
112-12-10050	SITKA C-3	57 32 54 134 51 50	C 50S 66E 8
*White Rock Creek		57 34 30 134 59 17	C 49S 65E33
112-12-10080	SITKA C-3	57 34 13 134 51 11	C 50S 66E 5
		57 34 21 134 53 21	C 49S 66E31
112-12-10160	SITKA C-3	57 38 9 134 53 15	C 49S 66E 7
Basket Creek		57 37 41 134 55 54	C 49S 65E14
112-12-10160-0010	SITKA C-3	57 37 47 134 54 44	C 49S 65E12
Basket Lake			
112-12-10250	SITKA C-3	57 40 6 134 56 13	C 48S 65E31
Kook Creek	SITKA C-4	57 38 42 135 2 55	C 49S 65E 6
112-12-10250-0010	SITKA C-4	57 39 54 135 0 11	C 48S 64E35
Kook Lake			
112-12-10250-2010	SITKA C-4	57 39 54 135 0 29	C 48S 64E35
		57 40 33 135 2 30	C 49S 64E28
112-12-10250-2013	SITKA C-4	57 39 4 135 1 17	C 49S 65E 5
		57 37 59 135 0 47	C 49S 65E 8
112-12-10340	SITKA C-3	57 42 22 134 55 8	C 48S 65E17
		57 41 39 134 59 50	C 48S 64E23
112-12-10460	SITKA D-3	57 53 59 134 58 55	C 46S 64E12
Gypsum Creek	SITKA D-4	57 55 0 135 2 6	C 46S 64E 3
112-12-10460-2012	SITKA D-4	57 54 52 135 1 40	C 46S 64E 3
		57 55 11 135 1 41	C 45S 64E34
112-12-10500	SITKA D-3	57 55 24 134 56 17	C 45S 65E31
Wukuklook Creek	SITKA D-4	57 57 4 135 1 16	C 45S 64E22
112-13-10060	SITKA D-3	57 58 12 134 56 58	C 45S 65E18
Iyouktug Creek	JUNEAU A-4	58 0 47 135 3 59	C 44S 63E35
112-13-10060-2004	SITKA D-3	57 58 20 134 57 46	C 45S 64E13
		57 59 12 134 58 40	C 45S 64E12
112-13-10060-2004-3004	SITKA D-3	57 58 43 134 58 11	C 45S 64E12
		57 59 11 134 57 48	C 45S 64E12
112-13-10060-2015	SITKA D-4	57 59 50 135 2 32	C 45S 64E 4
		57 58 48 135 4 31	C 45S 64E 8
112-13-10060-2015-3004	SITKA D-4	57 59 48 135 2 42	C 45S 64E 4
		57 59 56 135 3 16	C 45S 64E 4

Stream/Lake	Map Sheet	Lat./Long.	Legal
112-13-10060-2015-3006	SITKA D-4	57 59 47 135 2 44 57 59 52 135 3 36	C 45S 64E 4 C 45S 64E 4
112-13-10060-2015-3010	SITKA D-4	57 59 34 135 3 15 57 59 48 135 3 50	C 45S 64E 4 C 45S 64E 4
112-13-10060-2015-3016	SITKA D-4	57 59 6 135 4 13 57 58 56 135 4 54	C 45S 64E 8 C 45S 64E 8
112-15-10100 Cordwood Creek	JUNEAU B-3	58 20 58 134 57 14 58 21 27 134 55 53	C 41S 64E 4 C 40S 63E36
112-15-10300	JUNEAU C-4	58 32 40 135 10 28 58 32 19 135 11 5	C 38S 62E28 C 38S 62E33
112-15-10400	JUNEAU C-4	58 30 19 135 8 5 58 30 26 135 9 3	C 39S 62E11 C 39S 62E10
112-15-10420 *Lynn Sisters Creek	JUNEAU B-4	58 30 0 135 8 3 58 29 50 135 9 19	C 39S 62E11 C 39S 62E10
112-15-10500	JUNEAU B-4	58 27 2 135 6 26 58 26 27 135 7 27	C 39S 62E36 C 39S 62E35
112-15-10540	JUNEAU B-4	58 25 0 135 5 34 58 24 43 135 7 5	C 40S 62E12 C 40S 62E11
112-15-10620 *Robinson Creek	JUNEAU B-4	58 22 52 135 4 58 58 22 26 135 13 54	C 40S 63E19 C 40S 62E30
112-16-10300 Wheeler Creek	JUNEAU A-3 SITKA D-3	58 3 32 134 47 37 57 57 35 134 42 13	C 44S 65E16 C 45S 66E22
112-16-10300-2005	JUNEAU A-3	58 0 29 134 44 55 58 1 3 134 43 54	C 44S 65E35 C 44S 65E35
112-16-10300-2007	SITKA D-3	57 58 31 134 42 45 58 0 0 134 40 8	C 45S 66E15 C 45S 66E 2
112-17-10100 *Peanut Creek	SITKA D-3	57 54 26 134 44 17 57 54 42 134 43 8	C 46S 66E 4 C 46S 66E 4
112-17-10120 *Kathleen, Lake Creek	SITKA D-3	57 53 46 134 43 51 57 53 44 134 42 25	C 46S 66E 9 C 46S 66E10
112-17-10160 Ward Creek	SITKA D-3	57 52 8 134 43 11 57 51 59 134 42 39	C 46S 66E21 C 46S 66E22
112-17-10250 *Florence, Lake Creek	SITKA D-3	57 46 27 134 42 32 57 48 21 134 41 42	C 47S 66E10 C 47S 66E15

Stream/Lake	Map Sheet	Lat./Long.	Legal
112-17-10300 Fishery Creek	SITKA D-3	57 45 58 134 42 46 57 45 45 134 42 18	C 47S 66E27 C 47S 66E34
112-17-10360	SITKA C-3	57 43 39 134 43 39 57 43 42 134 43 0	C 48S 66E 9 C 48S 66E10
112-17-10400 *Marble Creek	SITKA C-3	57 40 57 134 41 57 57 41 1 134 40 35	C 48S 66E27 C 48S 66E26
112-17-10500 Thayer Creek	SITKA C-2	57 34 47 134 37 27 57 35 36 134 37 8	C 49S 67E35 C 49S 67E26
112-18-10250	SITKA B-2	57 23 1 134 33 52 57 23 6 134 32 25	C 52S 68E 7 C 52S 68E 8
112-19-10100 *Wilson Creek	SITKA A-2	57 10 17 134 35 51 57 10 18 134 28 49	C 54S 68E21 C 54S 69E20
112-19-10100-2010	SITKA A-2	57 10 10 134 30 23 57 8 36 134 30 8	C 54S 69E30 C 54S 69E31
112-19-10150	SITKA A-2	57 9 30 134 34 51 57 8 18 134 33 35	C 54S 68E27 C 55S 68E 2
112-19-10200	SITKA A-2	57 6 22 134 37 47 57 7 12 134 36 36	C 55S 68E17 C 55S 68E 9
112-21-10010	SITKA B-3	57 15 45 134 53 39 57 15 36 134 53 31	C 53S 66E22 C 53S 66E22
112-21-10020	SITKA B-3	57 15 34 134 55 43 57 15 28 134 56 11	C 53S 66E21 C 53S 66E21
112-21-10030	SITKA B-3	57 17 47 134 57 3 57 17 1 134 58 40	C 53S 66E 8 C 53S 66E 7
112-21-10040 Glacial River	SITKA B-3	57 15 37 134 59 43 57 15 0 134 58 47	C 53S 65E24 C 53S 66E30
112-21-10040-2005	SITKA B-3	57 15 37 134 58 38 57 15 18 134 57 56	C 53S 66E19 C 53S 66E20
112-21-10050 Clear River	SITKA B-4 SITKA A-4	57 15 26 135 0 36 57 14 16 135 7 44	C 53S 65E24 C 53S 65E31
112-21-10050-2003	SITKA B-4	57 15 20 135 1 32 57 15 4 135 2 21	C 53S 65E23 C 53S 65E26
112-21-10050-2021	SITKA A-4	57 14 21 135 7 16 57 14 14 135 7 0	C 53S 65E29 C 53S 65E32

Stream/Lake	Map Sheet	Lat./Long.	Legal
112-21-10050-2023	SITKA A-4	57 14 20 135 7 19 57 14 8 135 7 27	C 53S 65E29 C 53S 65E32
112-21-10060	SITKA B-4	57 19 50 135 0 44 57 19 36 135 1 25	C 52S 65E29 C 52S 65E29
112-21-10070	SITKA B-4	57 20 11 135 4 11 57 20 6 135 4 8	C 52S 64E25 C 52S 64E25
112-21-10080	SITKA B-4	57 20 28 135 4 38 57 20 44 135 5 3	C 52S 64E24 C 52S 64E23
112-21-10090	SITKA B-3	57 22 3 134 57 44 57 21 50 134 58 49	C 52S 65E15 C 52S 65E16
112-21-10092	SITKA B-3	57 22 43 134 58 13 57 22 41 134 59 24	C 52S 65E10 C 52S 65E 9
112-21-10100	SITKA B-3	57 18 41 134 50 14 57 20 28 134 51 32	C 52S 66E33 C 52S 66E20
112-41-10100	SITKA C-4	57 44 40 135 1 8 57 43 32 135 1 47	C 47S 64E34 C 48S 64E10
112-41-10200 *Harley Creek	SITKA D-4	57 47 14 135 5 20 57 48 20 135 4 48	C 47S 64E20 C 47S 64E 8
112-41-10360	SITKA D-3 SITKA C-3	57 45 7 134 55 50 57 44 53 134 56 27	C 47S 65E32 C 47S 65E31
112-42-10080 Indian River	SITKA D-4	57 46 51 135 10 58 57 47 13 135 11 33	C 47S 63E22 C 47S 63E22
112-42-10120 *Tenakee Creek	SITKA D-4	57 46 46 135 3 11 57 47 11 135 3 41	C 47S 63E24 C 47S 63E24
112-42-10140	SITKA C-4	57 44 6 135 7 0 57 44 11 135 6 24	C 48S 64E 6 C 48S 64E 6
112-42-10150	SITKA C-4	57 43 58 135 7 6 57 44 2 135 6 20	C 48S 64E 6 C 48S 64E 6
112-42-10150-2002	SITKA C-4	57 43 57 135 6 59 57 43 51 135 6 13	C 48S 64E 6 C 48S 64E 6
112-42-10160 Corner Creek	SITKA C-4	57 43 48 135 7 4 57 41 21 135 3 11	C 48S 64E 6 C 48S 64E21
112-42-10160-2002	SITKA C-4	57 43 44 135 6 44 57 43 20 135 7 42	C 48S 64E 7 C 48S 63E12

Stream/Lake	Map Sheet	Lat./Long.	Legal
112-42-10160-2002-3003	SITKA C-4	57 43 28 135 7 7 57 43 8 135 7 0	C 48S 64E 7 C 48S 64E 7
112-42-10160-2003	SITKA C-4	57 43 21 135 6 27 57 43 26 135 5 53	C 48S 64E 7 C 48S 64E 7
112-42-10160-2003-3003	SITKA C-4	57 43 25 135 6 16 57 43 38 135 6 6	C 48S 64E 7 C 48S 64E 7
112-42-10160-2006	SITKA C-4	57 42 54 135 6 4 57 42 24 135 6 4	C 48S 64E18 C 48S 64E18
112-42-10160-2006-3003	SITKA C-4	57 42 39 135 5 49 57 42 24 135 5 36	C 48S 64E18 C 48S 64E18
112-42-10160-2010	SITKA C-4	57 42 28 135 4 55 57 42 11 135 5 18	C 48S 64E17 C 48S 64E17
112-42-10160-2012	SITKA C-4	57 42 8 135 4 25 57 41 15 135 5 10	C 48S 64E17 C 48S 64E20
112-42-10160-2012-3003	SITKA C-4	57 41 43 135 4 22 57 41 26 135 4 5	C 48S 64E20 C 48S 64E20
112-42-10160-2013	SITKA C-4	57 41 50 135 3 42 57 41 58 135 3 5	C 48S 64E21 C 48S 64E21
112-42-10160-2015	SITKA C-4	57 41 23 135 3 13 57 41 40 135 2 57	C 48S 64E21 C 48S 64E21
112-42-10200	SITKA C-4	57 44 20 135 9 14 57 43 21 135 9 36	C 48S 63E 2 C 48S 63E11
112-42-10250 Kadashan River	SITKA C-4	57 42 8 135 13 5 57 38 3 135 8 17	C 48S 63E16 C 49S 64E 9
112-42-10250-2004 Hook Creek	SITKA C-4	57 41 39 135 12 58 57 38 13 135 14 49	C 48S 63E21 C 49S 63E11
112-42-10250-2004-3003	SITKA C-4	57 40 55 135 13 2 57 39 28 135 12 25	C 48S 63E28 C 48S 63E33
112-42-10250-2009	SITKA C-4	57 40 32 135 11 36 57 40 27 135 10 33	C 48S 63E27 C 48S 63E27
112-42-10280 *W. Kadashan Creek	SITKA C-4	57 42 16 135 13 56 57 41 5 135 16 30	C 48S 63E17 C 48S 63E30
112-42-10320 *Rudy Creek	SITKA C-4	57 43 57 135 14 41 57 42 0 135 19 36	C 48S 63E 5 C 49S 62E23

Stream/Lake	Map Sheet	Lat./Long.	Legal
112-43-10020	SITKA C-5	57 43 33 135 21 49 57 41 20 135 26 23	C 48S 62E 9 C 48S 62E19
112-43-10080	SITKA C-5	57 44 4 135 26 27 57 43 41 135 26 1	C 48S 62E 6 C 48S 62E 7
112-43-10090	SITKA C-5	57 44 9 135 26 43 57 43 23 135 27 20	C 48S 61E 1 C 48S 61E12
112-43-10100	SITKA C-5	57 44 19 135 27 33 57 44 22 135 29 31	C 48S 61E 1 C 48S 61E 2
112-44-10100	SITKA D-5	57 46 15 135 26 35 57 45 49 135 30 46	C 47S 62E30 C 47S 61E27
112-45-10120	SITKA D-5	57 52 14 135 28 27 57 52 48 135 28 24	C 46S 61E23 C 46S 61E14
112-45-10320 *Eaton Creek	SITKA D-5	57 48 55 135 25 22 57 48 24 135 28 42	C 47S 62E 7 C 47S 61E11
112-45-10360	SITKA D-5	57 50 0 135 29 46 57 49 21 135 31 35	C 46S 61E35 C 47S 61E 4
112-46-10040	SITKA D-5	57 49 33 135 32 50 57 49 27 135 32 2	C 47S 61E 4 C 47S 61E 4
112-46-10070	SITKA D-5	57 49 26 135 35 35 57 48 5 135 37 31	C 47S 61E 6 C 47S 60E13
112-46-10080	SITKA D-5	57 49 35 135 35 38 57 48 25 135 39 35	C 47S 61E 6 C 47S 60E10
112-47-10100	SITKA D-5 SITKA D-6	57 51 21 135 39 21 57 50 51 135 42 55	C 46S 60E26 C 46S 60E29
112-47-10100-2004	SITKA D-6	57 51 15 135 40 5 57 52 8 135 40 43	C 46S 60E27 C 46S 60E22
112-48-10120	SITKA D-6	57 54 49 135 43 9 57 54 29 135 42 9	C 46S 60E 5 C 46S 60E 4
112-48-10150 *Big Goose Creek	SITKA D-6	57 54 46 135 44 0 57 53 56 135 46 51	C 46S 60E 5 C 46S 59E12
112-48-10150-2003	SITKA D-6	57 54 28 135 45 6 57 53 4 135 45 33	C 46S 60E 6 C 46S 60E18
112-48-10190 *Little Goose Creek	SITKA D-6	57 55 19 135 46 20 57 54 38 135 46 24	C 45S 59E36 C 46S 59E 1

Stream/Lake	Map Sheet	Lat./Long.	Legal
112-48-10230	SITKA D-6	57 56 14 135 49 3	C 45S 59E26
*West Bay Head Creek		57 55 14 135 52 34	C 45S 59E32
112-48-10230-2003	SITKA D-6	57 56 3 135 49 42	C 45S 59E27
		57 55 5 135 50 17	C 45S 59E34
112-48-10230-2004	SITKA D-6	57 56 0 135 50 11	C 45S 59E27
		57 56 15 135 51 12	C 45S 59E28
112-48-10500	SITKA D-6	57 56 7 135 40 39	C 45S 60E27
	SITKA D-5	57 56 28 135 39 22	C 45S 60E26
112-48-10520	SITKA D-5	57 54 16 135 33 53	C 46S 61E 5
		57 55 14 135 35 4	C 45S 61E31
112-50-10050	SITKA D-4	57 49 46 135 0 27	C 47S 64E 2
*Wachusett Creek		57 48 33 135 1 15	C 47S 64E10
112-50-10100	SITKA D-4	57 50 33 135 2 0	C 46S 64E34
Pavlof River		57 50 35 135 10 3	C 46S 63E35
112-50-10100-0010	SITKA D-4	57 50 39 135 2 54	C 46S 64E33
Pavlof Lake			
112-50-10100-2008	SITKA D-4	57 51 26 135 9 21	C 46S 63E26
		57 51 50 135 9 59	C 46S 63E23
112-50-10250	SITKA D-4	57 53 57 135 9 17	C 46S 63E11
Kennel Creek		57 52 56 135 13 57	C 46S 63E17
112-50-10250-2007	SITKA D-4	57 52 48 135 13 33	C 46S 63E16
		57 52 38 135 13 48	C 46S 63E17
112-50-10300	SITKA D-4	57 56 30 135 13 26	C 45S 63E28
North Fork Freshwater Creek		57 57 7 135 16 3	C 45S 63E19
112-50-10300-2001	SITKA D-4	57 56 29 135 13 36	C 45S 63E28
Freshwater Creek		57 55 45 135 17 22	C 45S 62E36
112-50-10300-2001-3003	SITKA D-4	57 56 10 135 13 54	C 45S 63E29
		57 54 48 135 11 56	C 46S 63E 3
112-50-10300-2001-3003-0010	SITKA D-4	57 55 22 135 12 58	C 45S 63E33
112-50-10300-2001-3003-4008	SITKA D-4	57 55 23 135 13 48	C 45S 63E32
		57 55 10 135 13 56	C 45S 63E32
112-50-10300-2001-3003-4010	SITKA D-4	57 55 17 135 13 29	C 45S 63E33
		57 55 7 135 13 39	C 45S 63E33

Stream/Lake	Map Sheet	Lat./Long.	Legal
112-50-10300-2001-3003-4012	SITKA D-4	57 55 14 135 13 7 57 55 2 135 13 12	C 45S 63E33 C 46S 63E 4
112-50-10300-2001-3003-4016	SITKA D-4	57 55 9 135 12 40 57 54 56 135 12 44	C 45S 63E33 C 46S 63E 4
112-50-10300-2001-3004	SITKA D-4	57 56 9 135 14 27 57 56 23 135 15 45	C 45S 63E29 C 45S 63E30
112-50-10300-2001-3005	SITKA D-4	57 56 4 135 14 52 57 55 33 135 15 8	C 45S 63E29 C 45S 63E32
112-50-10320 *Bay Head Creek	SITKA D-4	57 57 13 135 13 18 57 57 49 135 14 15	C 45S 63E21 C 45S 63E17
112-50-10380 Seal Creek	SITKA D-4	57 56 3 135 9 2 57 57 25 135 8 48	C 45S 63E26 C 45S 63E24
112-61-10060	JUNEAU B-4	58 17 32 135 5 56 58 17 27 135 8 13	C 41S 63E27 C 41S 63E29
112-61-10080	JUNEAU B-4	58 17 56 135 5 38 58 18 51 135 7 52	C 41S 63E22 C 41S 63E16
112-61-10100 *Point Howard Creek	JUNEAU B-4	58 18 52 135 5 22 58 19 57 135 7 10	C 41S 63E15 C 41S 63E 9
112-61-10120 *Howard Bay Creek (E Head)	JUNEAU B-4	58 19 1 135 5 5 58 19 52 135 5 27	C 41S 63E15 C 41S 63E10
112-63-10050 *Coot Cove Creek	JUNEAU B-3	58 15 36 134 54 21 58 16 7 134 54 42	C 42S 64E 2 C 41S 64E35
112-63-10070 *Crab Cove Creek (N Head)	JUNEAU B-3	58 15 40 134 53 0 58 16 11 134 53 30	C 42S 64E 1 C 41S 64E35
112-63-10080 *Crab Cove Creek (NE Head)	JUNEAU B-3	58 15 35 134 52 41 58 16 7 134 51 51	C 42S 64E 1 C 41S 64E36
112-63-10120	JUNEAU A-3	58 14 16 134 53 21 58 14 0 134 52 41	C 42S 64E11 C 42S 64E13
112-63-10120-2007	JUNEAU A-3	58 14 7 134 52 40 58 14 10 134 52 25	C 42S 64E13 C 42S 64E12
112-63-10130 *Funter Creek	JUNEAU A-3	58 14 10 134 53 25 58 13 27 134 53 7	C 42S 64E11 C 42S 64E13
112-65-10120 *Jimmy Green Creek	JUNEAU A-3	58 10 37 134 45 17 58 11 6 134 45 58	C 43S 65E 3 C 42S 65E34

Stream/Lake	Map Sheet	Lat./Long.	Legal
112-65-10140	JUNEAU A-3	58 11 17 134 44 55 58 11 39 134 45 20	C 42S 65E35 C 42S 65E27
112-65-10150 *Hawk Inlet Head Creek	JUNEAU A-3	58 11 31 134 44 18 58 12 59 134 45 39	C 42S 65E35 C 42S 65E22
112-65-10230	JUNEAU A-3	58 6 1 134 45 38 58 5 48 134 43 27	C 43S 65E34 C 43S 65E35
112-65-10230-2007	JUNEAU A-3	58 6 7 134 44 41 58 6 53 134 44 41	C 43S 65E35 C 43S 65E26
112-65-10240 Greens Creek	JUNEAU A-3	58 5 55 134 45 35 58 4 27 134 43 56	C 43S 65E34 C 44S 65E11
112-65-10280 *Piledriver Creek	JUNEAU A-3	58 4 38 134 46 6 58 3 37 134 45 38	C 44S 65E 3 C 44S 65E15
112-65-10280-2006	JUNEAU A-3	58 4 10 134 45 46 58 4 37 134 45 25	C 44S 65E10 C 44S 65E 3
112-67-10150	SITKA C-2	57 33 24 134 27 33 57 33 46 134 31 18	C 50S 68E11 C 50S 68E 4
112-67-10250 *Freshwater Lake Outlet	SITKA C-2	57 34 33 134 23 55 57 34 19 134 24 5	C 49S 69E31 C 50S 69E 6
112-67-10250-0020 Fresh Water Lake	SITKA C-2	57 34 5 134 25 11	C 50S 68E 1
112-67-10250-2002	SITKA C-2	57 34 30 134 23 58 57 35 4 134 24 55	C 49S 69E31 C 49S 69E31
112-67-10350 Hasselborg Creek	SITKA C-1	57 35 35 134 19 44 57 36 39 134 18 9	C 49S 69E27 C 49S 69E23
112-67-10400 Jims Creek	SITKA C-1	57 35 27 134 19 44 57 35 16 134 17 38	C 49S 69E27 C 49S 69E35
112-67-10450 *Gabriel Creek	SITKA C-1	57 33 42 134 19 36 57 34 8 134 17 56	C 50S 69E 3 C 50S 69E 2
112-67-10600 *Kanalku Creek	SITKA B-2 SITKA B-1	57 29 38 134 23 42 57 28 7 134 16 50	C 50S 69E31 C 51S 69E12
112-67-10600-0020 Kanalku Lake	SITKA B-2	57 29 14 134 21 0	C 51S 69E 4
112-67-10800 *Favorite Creek	SITKA B-2	57 27 22 134 29 15 57 27 30 134 28 0	C 51S 68E15 C 51S 68E11

Stream/Lake	Map Sheet	Lat./Long.	Legal
112-71-10240	SITKA B-2	57 22 2 134 26 21 57 21 9 134 28 23	C 52S 68E13 C 52S 68E22
112-72-10030	SITKA B-2	57 23 36 134 22 6 57 24 36 134 23 4	C 52S 69E 5 C 51S 69E32
112-72-10050	SITKA B-2	57 23 41 134 21 34 57 24 15 134 21 24	C 52S 69E 4 C 51S 69E33
112-72-10100	SITKA B-2	57 23 50 134 20 10 57 24 25 134 20 28	C 52S 69E 4 C 51S 69E33
112-72-10110 *Weir Creek N. Arm Hood Bay	SITKA B-1	57 23 41 134 19 26 57 25 4 134 16 42	C 52S 69E 3 C 51S 69E25
112-72-10110-2005	SITKA B-1	57 24 30 134 18 9 57 24 49 134 18 5	C 51S 69E35 C 51S 69E35
112-72-10110-2010	SITKA B-1	57 24 53 134 16 48 57 24 50 134 16 28	C 51S 69E36 C 51S 69E36
112-72-10120	SITKA B-1	57 23 32 134 19 17 57 22 38 134 16 16	C 52S 69E 3 C 52S 69E12
112-73-10170	SITKA B-1	57 20 42 134 19 21 57 20 57 134 17 40	C 52S 69E22 C 52S 69E23
112-73-10200	SITKA B-1	57 20 9 134 19 17 57 20 1 134 18 56	C 52S 69E27 C 52S 69E27
112-73-10240 *Weir Creek S. Arm Hood Bay	SITKA B-2	57 20 14 134 21 16 57 18 21 134 20 55	C 52S 69E28 C 53S 70E 6
112-73-10300	SITKA B-2	57 21 4 134 23 2 57 20 19 134 24 5	C 52S 69E20 C 52S 69E30
112-80-10100	SITKA B-2	57 20 37 134 29 47 57 20 54 134 28 53	C 52S 68E21 C 52S 68E22
112-80-10280	SITKA B-2	57 18 24 134 26 31 57 16 48 134 22 27	C 53S 69E 4 C 53S 69E13
112-80-10320	SITKA B-2	57 18 33 134 27 26 57 18 3 134 27 57	C 53S 69E 4 C 53S 69E 5
112-90-10140 *Whitewater Creek	SITKA A-2	57 14 34 134 31 18 57 14 32 134 30 6	C 53S 68E25 C 53S 69E30
112-90-10140-2008	SITKA A-2	57 14 31 134 30 4 57 14 44 134 28 14	C 53S 69E31 C 53S 69E29

Stream/Lake	Map Sheet	Lat./Long.	Legal
112-90-10150	SITKA A-2	57 13 41 134 31 39 57 13 39 134 30 45	C 53S 68E36 C 54S 69E 6
112-90-10160	SITKA A-2	57 13 39 134 31 39 57 13 3 134 29 52	C 54S 68E 1 C 54S 69E 6
113-11-10010	PORT ALEXANDER B-3	56 19 19 134 53 9 56 19 58 134 52 59	C 64S 67E13 C 64S 67E12
113-11-10020	PORT ALEXANDER B-3	56 19 53 134 47 27 56 20 1 134 47 15	C 64S 68E 9 C 64S 68E10
113-11-10040	PORT ALEXANDER B-3	56 19 8 134 48 13 56 19 3 134 47 29	C 64S 68E16 C 64S 68E16
113-11-10050	PORT ALEXANDER B-3	56 18 20 134 49 4 56 18 16 134 48 53	C 64S 68E20 C 64S 68E21
113-11-10090	PORT ALEXANDER B-3	56 16 22 134 45 52 56 16 3 134 45 9	C 64S 68E35 C 65S 69E 4
113-11-10100	PORT ALEXANDER B-3	56 15 6 134 47 28 56 15 16 134 46 42	C 65S 69E 7 C 65S 69E 8
113-11-11070	PORT ALEXANDER B-3	56 16 25 134 48 34 56 16 36 134 48 10	C 64S 68E33 C 64S 68E33
113-12-10010	PORT ALEXANDER B-3	56 23 18 134 48 30 56 28 41 134 47 7	C 63S 68E21 C 62S 68E22
113-12-10010-2002	PORT ALEXANDER B-3	56 23 21 134 48 13 56 23 16 134 47 55	C 63S 68E21 C 63S 68E21
113-12-10010-2004	PORT ALEXANDER B-3	56 23 42 134 48 7 56 23 42 134 47 43	C 63S 68E21 C 63S 68E21
113-12-10010-2005	PORT ALEXANDER B-3	56 24 32 134 48 5 56 24 36 134 48 29	C 63S 68E16 C 63S 68E16
113-12-10010-2012	PORT ALEXANDER B-3	56 26 8 134 47 1 56 26 18 134 46 34	C 63S 68E 3 C 63S 68E 3
113-12-10010-2015	PORT ALEXANDER B-3	56 26 54 134 47 46 56 26 54 134 48 5	C 62S 68E33 C 62S 68E33
113-12-10020	PORT ALEXANDER B-3	56 22 1 134 48 29 56 21 52 134 48 16	C 63S 68E33 C 63S 68E33
113-12-10030	PORT ALEXANDER B-3	56 20 32 134 48 38 56 21 2 134 47 55	C 64S 68E 9 C 64S 68E 4

Stream/Lake	Map Sheet	Lat./Long.	Legal
113-13-10010	PORT ALEXANDER B-3	56 21 23 134 51 24 56 22 53 134 50 34	C 64S 68E 6 C 63S 68E29
113-13-10010-0010 Tumakof Lake	PORT ALEXANDER B-3	56 22 14 134 51 30	C 63S 68E31
113-13-10020	PORT ALEXANDER B-3	56 20 58 134 51 4 56 21 6 134 50 50	C 64S 68E 6 C 64S 68E 6
113-21-10010	PORT ALEXANDER C-4	56 31 33 135 0 48 56 31 15 135 0 32	C 62S 67E 6 C 62S 67E 6
113-21-10020	PORT ALEXANDER C-3	56 30 17 134 58 14 56 30 32 134 57 57	C 62S 67E 9 C 62S 67E 9
113-21-10030	PORT ALEXANDER B-3	56 29 30 134 58 38 56 29 19 134 58 15	C 62S 67E17 C 62S 67E16
113-21-10030-2001	PORT ALEXANDER B-3	56 29 27 134 58 27 56 29 33 134 58 27	C 62S 67E17 C 62S 67E17
113-21-10040	PORT ALEXANDER B-3	56 29 4 134 57 43 56 29 14 134 57 34	C 62S 67E21 C 62S 67E16
113-21-10050	PORT ALEXANDER B-3	56 28 28 134 56 28 56 28 14 134 55 48	C 62S 67E22 C 62S 67E27
113-21-10060	PORT ALEXANDER B-3	56 28 10 134 56 41 56 28 4 134 56 34	C 62S 67E27 C 62S 67E27
113-21-10070	PORT ALEXANDER B-3	56 27 46 134 58 57 56 27 16 134 58 16	C 62S 67E29 C 62S 67E33
113-21-10080	PORT ALEXANDER B-3	56 26 42 134 58 56 56 27 0 134 58 16	C 62S 67E32 C 62S 67E33
113-21-10090	PORT ALEXANDER B-3	56 26 27 134 58 7 56 26 48 134 57 30	C 63S 67E 4 C 62S 67E33
113-21-10100	PORT ALEXANDER B-3	56 26 37 134 55 14 56 26 43 134 55 29	C 62S 67E35 C 62S 67E34
113-21-10110	PORT ALEXANDER B-3	56 27 17 134 53 49 56 27 44 134 53 24	C 62S 67E35 C 62S 67E25
113-21-10120	PORT ALEXANDER B-3	56 27 1 134 53 30 56 28 8 134 49 39	C 62S 67E36 C 62S 68E29
113-21-10120-0010	PORT ALEXANDER B-3	56 27 14 134 52 54	C 62S 67E36

Stream/Lake	Map Sheet	Lat./Long.	Legal
113-21-10130	PORT ALEXANDER B-3	56 25 34 134 54 53 56 25 32 134 53 42	C 63S 67E11 C 63S 67E11
113-21-10130-0010	PORT ALEXANDER B-3	56 25 23 134 54 26	C 63S 67E11
113-21-10130-0020	PORT ALEXANDER B-3	56 25 34 134 53 22	C 63S 67E12
113-21-10135	PORT ALEXANDER B-3	56 25 37 134 55 37 56 25 31 134 55 42	C 63S 67E10 C 63S 67E10
113-21-10140	PORT ALEXANDER B-3	56 24 14 134 55 59 56 24 28 134 55 41	C 63S 67E15 C 63S 67E15
113-21-10150	PORT ALEXANDER B-3	56 24 6 134 56 3 56 23 46 134 55 54	C 63S 67E15 C 63S 67E22
113-21-10170	PORT ALEXANDER B-3	56 23 46 134 54 59 56 24 13 134 55 5	C 63S 67E23 C 63S 67E14
113-21-10180	PORT ALEXANDER B-3	56 22 5 134 55 0 56 22 29 134 54 2	C 63S 67E35 C 63S 67E26
113-21-10180-0010	PORT ALEXANDER B-3	56 22 0 134 54 33	C 63S 67E35
113-21-10180-0020	PORT ALEXANDER B-3	56 22 12 134 54 2	C 63S 67E35
113-21-10180-0030	PORT ALEXANDER B-3	56 22 32 134 53 46	C 63S 67E26
113-21-10180-0040	PORT ALEXANDER B-3	56 22 59 134 53 27	C 63S 67E25
113-21-10190	PORT ALEXANDER B-3	56 21 47 134 53 28 56 22 9 134 53 27	C 63S 67E36 C 63S 67E36
113-21-10200	PORT ALEXANDER B-3	56 20 21 134 53 44 56 20 27 134 53 34	C 64S 67E11 C 64S 67E12
113-22-10010	PORT ALEXANDER C-4	56 35 57 135 5 53 56 37 11 135 6 12	C 61S 66E10 C 60S 65E36
113-22-10020	PORT ALEXANDER C-4	56 36 18 135 5 14 56 36 57 135 5 9	C 61S 66E 3 C 61S 66E 3
113-22-10030	PORT ALEXANDER C-4	56 36 29 135 4 40 56 36 42 135 4 42	C 61S 66E 3 C 61S 66E 3

Stream/Lake	Map Sheet	Lat./Long.	Legal
113-22-10040	PORT ALEXANDER C-4	56 36 47 135 3 47 56 37 17 135 4 6	C 61S 66E 2 C 60S 66E31
113-22-10050	PORT ALEXANDER C-4	56 37 2 135 2 55 56 37 45 135 3 43	C 60S 66E32 C 60S 66E31
113-22-10070	PORT ALEXANDER C-3	56 43 33 134 56 50 56 44 12 134 58 48	C 59S 66E26 C 59S 66E23
113-22-10080	PORT ALEXANDER C-3 PORT ALEXANDER D-3	56 43 6 134 57 1 56 46 7 134 55 36	C 59S 66E25 C 59S 67E 7
113-22-10080-0010 Politofski Lake	PORT ALEXANDER C-3	56 44 36 134 56 36	C 59S 66E24
113-22-10080-0020	PORT ALEXANDER D-3	56 45 39 134 55 45	C 59S 67E18
113-22-10080-2006	PORT ALEXANDER C-3	56 43 52 134 56 27 56 43 58 134 56 2	C 59S 66E25 C 59S 66E25
113-22-10110	PORT ALEXANDER C-3	56 38 35 134 56 22 56 38 48 134 57 6	C 60S 66E25 C 60S 66E24
113-22-10120	PORT ALEXANDER C-3	56 40 30 134 54 38 56 40 26 134 54 49	C 60S 67E 7 C 60S 67E18
113-22-10130	PORT ALEXANDER C-3	56 42 57 134 52 7 56 43 1 134 52 9	C 59S 67E33 C 59S 67E33
113-22-10140	PORT ALEXANDER C-3	56 43 46 134 51 14 56 43 51 134 51 19	C 59S 67E28 C 59S 67E28
113-22-10150	PORT ALEXANDER C-3	56 44 55 134 49 35 56 45 0 134 49 23	C 59S 67E15 C 59S 67E14
113-22-10160	PORT ALEXANDER C-3	56 44 12 134 50 1 56 44 9 134 49 53	C 59S 67E22 C 59S 67E22
113-22-10170	PORT ALEXANDER C-3	56 42 0 134 52 24 56 41 59 134 51 38	C 60S 67E 4 C 60S 67E 4
113-22-10180	PORT ALEXANDER C-3	56 40 54 134 50 59 56 40 41 134 47 6	C 60S 67E10 C 60S 67E12
113-22-10180-2004	PORT ALEXANDER C-3	56 40 49 134 50 22 56 40 38 134 50 11	C 60S 67E10 C 60S 67E10
113-22-10180-2008	PORT ALEXANDER C-3	56 40 47 134 48 41 56 40 40 134 48 36	C 60S 67E11 C 60S 67E11

Stream/Lake	Map Sheet	Lat./Long.	Legal
113-22-10220	PORT ALEXANDER C-3	56 40 11 134 53 43	C 60S 67E17
		56 40 10 134 53 29	C 60S 67E17
113-22-10230	PORT ALEXANDER C-3	56 38 43 134 53 21	C 60S 67E29
		56 38 28 134 53 6	C 60S 67E29
113-22-10240	PORT ALEXANDER C-3	56 38 37 134 55 6	C 60S 67E30
		56 38 30 134 55 3	C 60S 67E30
113-22-10250	PORT ALEXANDER C-3	56 37 42 134 55 53	C 60S 66E36
		56 37 36 134 55 45	C 60S 67E31
113-22-10260	PORT ALEXANDER C-3	56 34 42 134 56 20	C 61S 67E15
		56 34 50 134 55 40	C 61S 67E15
113-22-10270	PORT ALEXANDER C-3	56 34 28 134 56 22	C 61S 67E15
		56 34 19 134 56 8	C 61S 67E22
113-22-10280	PORT ALEXANDER C-3	56 34 44 134 58 30	C 61S 67E17
		56 33 32 134 56 38	C 61S 67E27
113-22-10280-0010 Plotnikof Lake	PORT ALEXANDER C-3	56 33 51 134 53 56	C 61S 67E23
113-22-10295	PORT ALEXANDER C-3	56 34 45 134 59 50	C 61S 67E17
		56 34 28 134 59 44	C 61S 67E17
113-22-10295-0010	PORT ALEXANDER C-3	56 34 21 134 59 48	C 61S 67E20
113-22-10300	PORT ALEXANDER C-4	56 35 2 135 2 12	C 61S 66E13
		56 34 42 135 1 4	C 61S 67E18
113-22-10300-2004	PORT ALEXANDER C-4	56 34 47 135 1 30	C 61S 66E13
		56 34 34 135 1 24	C 61S 67E18
113-22-10330	PORT ALEXANDER C-4	56 32 31 135 0 37	C 61S 67E31
		56 33 2 135 0 35	C 61S 67E30
113-22-10350	PORT ALEXANDER C-4	56 32 20 135 0 29	C 61S 67E31
		56 31 45 135 0 0	C 62S 67E 6
113-22-10360	PORT ALEXANDER C-4	56 32 45 135 2 39	C 61S 66E25
		56 32 18 135 2 13	C 61S 66E36
113-31-10010	PORT ALEXANDER D-5	56 52 13 135 22 25	C 58S 64E 5
		56 52 4 135 21 44	C 58S 64E 5
113-31-10013	PORT ALEXANDER D-5	56 51 50 135 22 32	C 58S 64E 5
		56 51 45 135 22 32	C 58S 64E 5

Stream/Lake	Map Sheet	Lat./Long.	Legal
113-31-10017	PORT ALEXANDER D-5	56 50 27 135 22 9 56 50 38 135 22 9	C 58S 64E17 C 58S 64E17
113-31-10020	PORT ALEXANDER D-5	56 49 37 135 21 59 56 49 14 135 21 17	C 58S 64E20 C 58S 64E20
113-31-10030	PORT ALEXANDER D-4	56 48 45 135 19 16 56 49 59 135 15 8	C 58S 64E27 C 58S 64E24
113-31-10030-0010	PORT ALEXANDER D-4	56 49 57 135 17 50	C 58S 64E23
113-31-10030-0020	PORT ALEXANDER D-4	56 50 31 135 17 22	C 58S 64E14
113-31-10030-2002	PORT ALEXANDER D-4	56 48 43 135 18 57 56 48 25 135 18 51	C 58S 64E27 C 58S 64E27
113-31-10030-2005	PORT ALEXANDER D-4	56 50 36 135 16 5 56 50 55 135 15 28	C 58S 64E13 C 58S 64E12
113-31-10050	PORT ALEXANDER D-4	56 47 35 135 15 40 56 48 15 135 14 22	C 58S 64E36 C 58S 65E31
113-31-10060	PORT ALEXANDER D-4	56 46 19 135 15 28 56 46 32 135 14 38	C 59S 64E12 C 59S 65E 7
113-31-10070	PORT ALEXANDER D-4	56 45 55 135 14 43 56 46 15 135 14 40	C 59S 64E12 C 59S 65E 7
113-31-10080	PORT ALEXANDER D-4	56 45 48 135 14 32 56 46 45 135 12 0	C 59S 65E 7 C 59S 65E 5
113-31-10080-0010	PORT ALEXANDER D-4	56 46 30 135 12 47	C 59S 65E 8
113-31-10085	PORT ALEXANDER C-4	56 40 37 135 11 47 56 41 6 135 12 9	C 60S 65E 8 C 60S 65E 8
113-31-10090	PORT ALEXANDER C-4	56 39 7 135 7 32 56 39 22 135 6 44	C 60S 65E23 C 60S 65E24
113-31-10090-2001	PORT ALEXANDER C-4	56 39 15 135 7 17 56 39 42 135 6 54	C 60S 65E23 C 60S 65E14
113-31-10090-2002	PORT ALEXANDER C-4	56 39 9 135 6 57 56 38 57 135 6 43	C 60S 65E23 C 60S 65E24
113-31-10100	PORT ALEXANDER C-4	56 37 48 135 7 32 56 38 4 135 6 57	C 60S 65E35 C 60S 65E26

Stream/Lake	Map Sheet	Lat./Long.	Legal
113-31-10110	PORT ALEXANDER C-4	56 37 40 135 7 32 56 37 52 135 6 41	C 60S 65E35 C 60S 65E36
113-31-10120	PORT ALEXANDER C-4	56 37 36 135 7 31 56 37 28 135 6 44	C 60S 65E35 C 60S 65E36
113-31-10130	PORT ALEXANDER C-4	56 36 21 135 7 34 56 36 41 135 7 6	C 61S 66E 4 C 61S 66E 4
113-32-10010	PORT ALEXANDER D-4	56 48 21 135 13 8 56 48 39 135 13 7	C 58S 65E29 C 58S 65E29
113-32-10020	PORT ALEXANDER D-4	56 50 14 135 11 59 56 50 12 135 12 12	C 58S 65E17 C 58S 65E17
113-32-10030	PORT ALEXANDER D-4	56 51 2 135 11 33 56 51 27 135 11 26	C 58S 65E 9 C 58S 65E 9
113-32-10040	PORT ALEXANDER D-4	56 50 56 135 11 22 56 52 11 135 10 19	C 58S 65E 9 C 58S 65E 4
113-32-10040-2005	PORT ALEXANDER D-4	56 51 56 135 10 29 56 52 12 135 10 43	C 58S 65E 4 C 58S 65E 4
113-32-10050	PORT ALEXANDER D-4	56 51 0 135 6 45 56 53 35 135 6 8	C 58S 65E12 C 57S 65E25
113-32-10060	PORT ALEXANDER D-4	56 49 43 135 6 7 56 49 47 135 5 53	C 58S 65E24 C 58S 65E24
113-32-10080	PORT ALEXANDER D-4	56 48 21 135 10 42 56 48 30 135 10 2	C 58S 65E28 C 58S 65E28
113-33-10010	PORT ALEXANDER D-4	56 46 23 135 10 4 56 46 42 135 9 38	C 59S 65E 9 C 59S 65E 3
113-33-10020	PORT ALEXANDER D-4	56 49 18 135 2 13 56 49 25 135 2 20	C 58S 66E20 C 58S 66E20
113-33-10030	PORT ALEXANDER D-4	56 49 10 135 0 59 56 49 27 135 0 18	C 58S 66E28 C 58S 66E22
113-33-10040	PORT ALEXANDER D-4	56 47 50 135 5 15 56 47 52 135 5 1	C 58S 65E36 C 58S 66E31
113-33-10050	PORT ALEXANDER D-4	56 47 8 135 5 48 56 46 44 135 5 40	C 59S 65E 1 C 59S 65E 1
113-33-10060	PORT ALEXANDER D-4	56 46 4 135 7 54 56 45 39 135 7 14	C 59S 65E11 C 59S 65E14

Stream/Lake	Map Sheet	Lat./Long.	Legal
113-33-10070	PORT ALEXANDER D-4	56 45 4 135 9 49 56 45 0 135 9 8	C 59S 65E15 C 59S 65E15
113-33-10085	PORT ALEXANDER C-4	56 42 8 135 10 8 56 42 22 135 9 59	C 60S 65E 4 C 59S 65E34
113-33-10090	PORT ALEXANDER C-4	56 42 4 135 10 1 56 42 7 135 9 51	C 60S 65E 4 C 60S 65E 3
113-34-10010	PORT ALEXANDER C-4	56 43 17 135 6 59 56 43 19 135 7 7	C 59S 65E26 C 59S 65E26
113-34-10020	PORT ALEXANDER C-4	56 43 43 135 5 59 56 43 46 135 6 7	C 59S 65E25 C 59S 65E25
113-34-10030	PORT ALEXANDER C-4	56 44 44 135 4 12 56 44 47 135 4 21	C 59S 66E19 C 59S 66E19
113-34-10040	PORT ALEXANDER D-4	56 46 47 135 2 3 56 47 26 135 1 48	C 59S 66E 4 C 58S 66E33
113-34-10050	PORT ALEXANDER D-4 PORT ALEXANDER D-3	56 45 28 135 0 19 56 49 25 134 58 2	C 59S 66E15 C 58S 66E23
113-34-10050-0010 Benzeman Lake	PORT ALEXANDER D-4	56 45 58 135 0 5	C 59S 66E10
113-34-10070	PORT ALEXANDER C-4	56 43 54 135 2 15 56 43 54 135 2 5	C 59S 66E29 C 59S 66E28
113-34-10080	PORT ALEXANDER C-4	56 43 22 135 3 26 56 43 18 135 3 24	C 59S 66E29 C 59S 66E29
113-34-10090	PORT ALEXANDER C-4	56 43 12 135 4 33 56 42 56 135 4 22	C 59S 66E30 C 59S 66E31
113-34-10100	PORT ALEXANDER C-4	56 42 6 135 6 24 56 42 2 135 6 16	C 60S 65E 1 C 60S 65E 1
113-34-10110	PORT ALEXANDER C-4	56 41 53 135 6 44 56 41 48 135 6 36	C 60S 65E 1 C 60S 65E 1
113-34-10120	PORT ALEXANDER C-4	56 40 51 135 8 8 56 40 50 135 7 57	C 60S 65E11 C 60S 65E11
113-41-10030	SITKA A-6	57 0 8 135 45 56 57 1 37 135 46 26	C 56S 61E19 C 56S 61E 7
113-41-10040	SITKA A-6	57 0 18 135 44 10 57 1 31 135 44 52	C 56S 61E20 C 56S 61E 8

Stream/Lake	Map Sheet	Lat./Long.	Legal
113-41-10050	SITKA A-6	57 0 35 135 42 12 57 1 27 135 43 20	C 56S 61E15 C 56S 61E 9
113-41-10060	SITKA A-6	57 0 45 135 41 41 57 1 55 135 42 10	C 56S 61E15 C 56S 61E10
113-41-10070	SITKA A-5	57 1 37 135 37 57 57 2 9 135 40 0	C 56S 61E12 C 56S 61E11
113-41-10080 Cascade Creek	SITKA A-5	57 1 55 135 37 46 57 2 38 135 38 1	C 56S 61E12 C 56S 61E 1
113-41-10080-2003	SITKA A-5	57 1 58 135 37 55 57 2 21 135 39 31	C 56S 61E12 C 56S 61E 2
113-41-10089	SITKA A-5	57 3 54 135 36 19 57 4 11 135 38 19	C 55S 62E31 C 55S 61E25
113-41-10090 Freds Creek	SITKA A-5	57 3 55 135 36 17 57 4 46 135 39 8	C 55S 62E30 C 55S 61E25
113-41-10100	SITKA A-5	57 6 53 135 34 15 57 6 40 135 35 57	C 55S 62E 9 C 55S 62E 8
113-41-10110	SITKA A-5	57 8 36 135 35 16 57 8 2 135 35 39	C 54S 62E32 C 55S 62E 5
113-41-10120	SITKA A-5	57 8 43 135 35 54 57 8 47 135 40 0	C 54S 62E32 C 54S 61E35
113-41-10120-2007	SITKA A-5	57 8 31 135 37 55 57 7 7 135 38 49	C 54S 61E36 C 55S 61E12
113-41-10120-2007-3006	SITKA A-5	57 7 55 135 38 57 57 7 36 135 39 42	C 55S 61E 1 C 55S 61E 2
113-41-10130	SITKA A-5	57 10 29 135 36 22 57 9 59 135 37 18	C 54S 62E19 C 54S 62E19
113-41-10135	SITKA A-5	57 12 24 135 31 16 57 12 38 135 31 22	C 54S 62E11 C 54S 62E 3
113-41-10137	SITKA A-5	57 12 16 135 30 53 57 12 17 135 30 4	C 54S 62E11 C 54S 62E11
113-41-10140	SITKA A-5	57 10 48 135 30 54 57 11 9 135 30 1	C 54S 62E23 C 54S 62E14
113-41-10141	SITKA A-5	57 10 45 135 30 58 57 10 19 135 30 18	C 54S 62E23 C 54S 62E23

Stream/Lake	Map Sheet	Lat./Long.	Legal
113-41-10144	SITKA A-5	57 11 13 135 27 14 57 11 36 135 27 15	C 54S 63E18 C 54S 63E18
113-41-10143	SITKA A-5	57 8 9 135 22 7 57 8 16 135 21 54	C 55S 63E 3 C 54S 63E34
113-41-10150	SITKA A-5 SITKA A-4	57 7 58 135 22 7 57 6 35 135 18 37	C 55S 63E 3 C 55S 63E12
113-41-10150-2007	SITKA A-4	57 7 31 135 19 43 57 7 31 135 18 17	C 55S 63E 1 C 55S 64E 6
113-41-10150-2012	SITKA A-4	57 6 35 135 19 3 57 6 25 135 18 59	C 55S 63E12 C 55S 63E13
113-41-10160	SITKA A-5	57 7 43 135 22 51 57 7 5 135 21 32	C 55S 63E 3 C 55S 63E11
113-41-10170 Granite Creek	SITKA A-5	57 6 7 135 23 58 57 6 13 135 23 19	C 55S 63E16 C 55S 63E15
113-41-10180	SITKA A-5	57 4 24 135 22 7 57 4 28 135 21 47	C 55S 63E27 C 55S 63E26
113-41-10185	SITKA A-5	57 3 35 135 20 52 57 3 45 135 20 33	C 55S 63E35 C 55S 63E35
113-41-10190 Indian River	SITKA A-4	57 2 43 135 18 34 57 6 29 135 16 11	C 56S 64E 6 C 55S 64E17
113-41-10190-2008	SITKA A-4	57 4 29 135 17 23 57 5 14 135 14 6	C 55S 64E30 C 55S 64E21
113-41-10190-2008-3006	SITKA A-4	57 4 52 135 14 43 57 4 42 135 14 14	C 55S 64E21 C 55S 64E28
113-41-10190-2008-3008	SITKA A-4	57 5 4 135 14 15 57 5 1 135 13 58	C 55S 64E21 C 55S 64E21
113-41-10190-2011	SITKA A-4	57 5 23 135 17 0 57 5 21 135 17 10	C 55S 64E20 C 55S 64E19
113-41-10190-2012	SITKA A-4	57 5 59 135 16 23 57 5 53 135 15 54	C 55S 64E17 C 55S 64E17
113-41-10190-2013	SITKA A-4	57 6 9 135 16 21 57 6 13 135 16 45	C 55S 64E17 C 55S 64E17
113-41-10200	SITKA A-4	57 2 20 135 15 47 57 2 33 135 15 38	C 56S 64E 5 C 56S 64E 5

Stream/Lake	Map Sheet	Lat./Long.	Legal
113-41-10203	SITKA A-4	57 2 14 135 15 29 57 2 25 135 15 17	C 56S 64E 5 C 56S 64E 4
113-41-10210 Sawmill Creek	SITKA A-4	57 3 4 135 13 43 57 3 16 135 13 28	C 55S 64E34 C 55S 64E34
113-41-10230	SITKA A-4	57 2 48 135 12 18 57 2 55 135 12 18	C 56S 64E 3 C 56S 64E 3
113-41-10240	SITKA A-4	57 2 40 135 11 54 57 2 49 135 11 36	C 56S 64E 2 C 56S 64E 2
113-41-10250	SITKA A-4	57 1 46 135 11 9 57 1 52 135 11 0	C 56S 64E11 C 56S 64E11
113-41-10260	SITKA A-4	57 1 25 135 10 24 57 1 30 135 10 11	C 56S 64E12 C 56S 64E12
113-41-10270	SITKA A-4	57 1 8 135 9 49 57 1 13 135 9 36	C 56S 64E13 C 56S 64E13
113-41-10280	SITKA A-4	57 0 52 135 8 50 57 1 7 135 8 4	C 56S 65E18 C 56S 65E18
113-41-10290	SITKA A-4	57 0 39 135 9 18 57 0 35 135 8 51	C 56S 64E13 C 56S 65E18
113-41-10315	PORT ALEXANDER D-4	56 59 4 135 7 58 56 58 59 135 7 36	C 56S 65E30 C 56S 65E30
113-41-10320 Salmon Creek	PORT ALEXANDER D-4	56 58 38 135 8 45 56 56 29 135 3 54	C 56S 65E31 C 57S 66E 7
113-41-10320-0010 Salmon Lake	PORT ALEXANDER D-4	56 57 46 135 8 54	C 57S 65E 3
113-41-10320-2004	PORT ALEXANDER D-4	56 57 27 135 8 56 56 57 11 135 9 45	C 57S 65E 3 C 57S 65E 3
113-41-10350	SITKA A-4 PORT ALEXANDER D-4	57 0 8 135 15 38 56 59 43 135 14 59	C 56S 64E20 C 56S 64E21
113-41-10360	PORT ALEXANDER D-4	56 57 9 135 12 49 56 56 51 135 11 56	C 57S 65E 5 C 57S 65E 8
113-41-10370	PORT ALEXANDER D-4	56 56 56 135 13 40 56 56 19 135 13 35	C 57S 65E 7 C 57S 65E 7
113-41-10380	PORT ALEXANDER D-4	56 57 7 135 14 51 56 56 38 135 15 7	C 57S 64E 1 C 57S 64E12

Stream/Lake	Map Sheet	Lat./Long.	Legal
113-41-10390	PORT ALEXANDER D-4	56 57 37 135 16 3 56 57 11 135 15 57	C 57S 64E 1 C 57S 64E 1
113-41-10400	PORT ALEXANDER D-4	56 56 34 135 18 42 56 56 0 135 18 24	C 56S 63E36 C 56S 64E31
113-41-10410	PORT ALEXANDER D-5	56 58 49 135 20 51 56 58 5 135 20 0	C 56S 63E26 C 56S 63E36
113-41-10415	PORT ALEXANDER D-5	56 58 7 135 22 43 56 57 51 135 20 49	C 56S 63E34 C 56S 63E35
113-41-10420 Kizhuchia Creek	PORT ALEXANDER D-5 PORT ALEXANDER D-4	56 56 13 135 21 9 56 55 21 135 13 55	C 57S 64E 8 C 57S 65E18
113-41-10420-2010	PORT ALEXANDER D-4	56 55 10 135 16 2 56 54 55 135 15 59	C 57S 64E24 C 57S 64E24
113-41-10440	PORT ALEXANDER D-4	56 53 10 135 17 33 56 55 37 135 0 21	C 57S 64E35 C 57S 66E15
113-41-10440-0010 Redoubt Lake	PORT ALEXANDER D-4	56 54 7 135 12 36	C 57S 65E29
113-41-10440-2010	PORT ALEXANDER D-4	56 55 38 135 6 17 56 55 24 135 5 35	C 57S 65E13 C 57S 65E13
113-41-10440-2020	PORT ALEXANDER D-4	56 55 45 135 1 3 56 55 28 135 1 18	C 57S 66E16 C 57S 66E16
113-42-10020	SITKA B-5	57 15 46 135 30 2 57 16 41 135 30 50	C 53S 62E23 C 53S 62E14
113-42-10020-2004	SITKA B-5	57 16 24 135 30 20 57 16 32 135 30 2	C 53S 62E14 C 53S 62E14
113-42-10030	SITKA B-5	57 15 15 135 27 25 57 15 27 135 26 54	C 53S 63E19 C 53S 63E19
113-42-10035	SITKA B-5	57 15 11 135 23 56 57 16 36 135 23 15	C 53S 63E21 C 53S 63E15
113-42-10035-2007	SITKA B-5	57 16 2 135 23 44 57 16 16 135 24 2	C 53S 63E21 C 53S 63E16
113-42-10040	SITKA A-5	57 14 50 135 25 56 57 14 24 135 25 51	C 53S 63E29 C 53S 63E29
113-42-10050	SITKA A-5	57 14 28 135 29 18 57 14 12 135 28 39	C 53S 62E25 C 53S 62E36

Stream/Lake	Map Sheet	Lat./Long.	Legal
113-43-10010	SITKA B-5 SITKA A-4	57 15 20 135 20 51 57 13 37 135 15 5	C 53S 63E23 C 53S 64E33
113-43-10010-2003	SITKA B-4	57 15 34 135 19 35 57 16 3 135 18 54	C 53S 63E24 C 53S 63E24
113-43-10010-2005	SITKA B-4	57 15 27 135 18 38 57 15 59 135 18 14	C 53S 63E24 C 53S 64E19
113-43-10010-2010	SITKA A-4	57 14 54 135 18 0 57 14 54 135 18 24	C 53S 64E30 C 53S 64E30
113-43-10010-2013	SITKA A-4	57 14 46 135 17 43 57 14 36 135 16 16	C 53S 64E30 C 53S 64E29
113-43-10010-2013-3001	SITKA A-4	57 14 46 135 17 38 57 14 52 135 17 32	C 53S 64E30 C 53S 64E30
113-43-10010-2014	SITKA A-4	57 14 37 135 17 38 57 14 34 135 17 50	C 53S 64E30 C 53S 64E30
113-43-10010-2016	SITKA A-4	57 14 9 135 16 27 57 14 2 135 16 41	C 53S 64E32 C 53S 64E32
113-43-10010-2018	SITKA A-4	57 14 8 135 16 11 57 13 54 135 16 0	C 53S 64E32 C 53S 64E32
113-43-10010-2019	SITKA A-4	57 14 9 135 15 52 57 14 19 135 15 29	C 53S 64E32 C 53S 64E28
113-43-10020	SITKA B-5 SITKA B-4	57 15 21 135 20 39 57 15 12 135 19 19	C 53S 63E23 C 53S 63E24
113-43-10030	SITKA A-5	57 14 51 135 20 29 57 14 40 135 20 0	C 53S 63E26 C 53S 63E25
113-43-10040	SITKA A-5	57 14 35 135 20 54 57 13 58 135 20 6	C 53S 63E26 C 53S 63E36
113-43-10050	SITKA A-5	57 11 48 135 22 29 57 12 2 135 21 15	C 54S 63E10 C 54S 63E11
113-43-10060	SITKA A-5	57 10 20 135 24 50 57 10 14 135 24 29	C 54S 63E21 C 54S 63E21
113-43-10070	SITKA A-5	57 12 52 135 24 2 57 12 56 135 24 15	C 54S 63E 4 C 54S 63E 4
113-44-10005	SITKA A-5	57 9 40 135 22 36 57 9 46 135 22 46	C 54S 63E27 C 54S 63E27

Stream/Lake	Map Sheet	Lat./Long.	Legal
113-44-10010	SITKA A-5	57 11 16 135 22 2 57 11 6 135 22 36	C 54S 63E15 C 54S 63E15
113-44-10020 Coxe River	SITKA A-4	57 10 23 135 16 36 57 11 40 135 15 30	C 54S 64E20 C 54S 64E17
113-44-10030 Katlian River	SITKA A-4	57 10 15 135 16 23 57 8 24 135 7 18	C 54S 64E20 C 54S 65E32
113-44-10030-2008	SITKA A-4	57 10 21 135 13 25 57 10 6 135 13 11	C 54S 64E22 C 54S 64E22
113-44-10030-2013	SITKA A-4	57 10 3 135 9 42 57 11 21 135 9 21	C 54S 64E24 C 54S 64E13
113-44-10030-2016	SITKA A-4	57 9 11 135 8 44 57 9 13 135 9 7	C 54S 65E30 C 54S 64E25
113-44-10030-2018	SITKA A-4	57 8 53 135 8 29 57 8 53 135 8 57	C 54S 65E31 C 54S 65E31
113-44-10030-2020	SITKA A-4	57 8 35 135 8 36 57 8 18 135 8 38	C 54S 65E31 C 54S 65E31
113-44-10030-2020-3001	SITKA A-4	57 8 30 135 8 29 57 8 20 135 8 13	C 54S 65E31 C 54S 65E31
113-44-10040	SITKA A-4	57 9 56 135 16 26 57 9 55 135 13 54	C 54S 64E29 C 54S 64E28
113-44-10040-2006	SITKA A-4	57 9 47 135 15 6 57 9 37 135 15 8	C 54S 64E28 C 54S 64E28
113-44-10050	SITKA A-4	57 9 47 135 16 32 57 6 51 135 12 37	C 54S 64E29 C 55S 64E10
113-44-10050-2004	SITKA A-4	57 9 22 135 16 43 57 9 6 135 16 44	C 54S 64E29 C 54S 64E32
113-44-10050-2005	SITKA A-4	57 9 16 135 16 24 57 9 5 135 15 37	C 54S 64E29 C 54S 64E32
113-44-10050-2007	SITKA A-4	57 9 3 135 16 6 57 8 27 135 12 49	C 54S 64E32 C 54S 64E34
113-44-10050-2007-3010	SITKA A-4	57 8 19 135 13 20 57 8 3 135 13 13	C 54S 64E34 C 55S 64E 3
113-44-10050-2013	SITKA A-4	57 7 9 135 14 50 57 7 15 135 14 24	C 55S 64E 9 C 55S 64E 9

Stream/Lake	Map Sheet	Lat./Long.	Legal
113-44-10070	SITKA A-4	57 9 50 135 18 27 57 9 22 135 18 16	C 54S 64E30 C 54S 64E30
113-44-10080	SITKA A-4	57 9 47 135 19 52 57 9 35 135 19 52	C 54S 63E25 C 54S 63E25
113-44-10090	SITKA A-5	57 8 37 135 22 12 57 8 31 135 21 59	C 54S 63E34 C 54S 63E34
113-45-10010	SITKA B-6	57 15 23 135 48 0 57 15 58 135 46 26	C 53S 60E24 C 53S 61E19
113-45-10010-2004	SITKA B-6	57 15 31 135 47 17 57 15 20 135 47 9	C 53S 60E24 C 53S 61E19
113-45-10011	SITKA B-6	57 15 19 135 47 59 57 15 0 135 47 33	C 53S 60E24 C 53S 60E25
113-45-10020	SITKA A-6	57 13 44 135 48 27 57 13 35 135 48 6	C 53S 60E36 C 53S 60E36
113-45-10030	SITKA A-6	57 10 20 135 46 7 57 10 50 135 45 37	C 54S 61E19 C 54S 61E20
113-45-10040	SITKA A-6	57 10 15 135 45 11 57 10 33 135 44 43	C 54S 61E20 C 54S 61E20
113-45-10050	SITKA A-6	57 10 17 135 43 50 57 13 7 135 42 32	C 54S 61E21 C 54S 61E 4
113-45-10050-2010	SITKA A-6	57 12 52 135 42 40 57 12 59 135 41 47	C 54S 61E 4 C 54S 61E 3
113-45-10060	SITKA A-6 SITKA A-5	57 10 10 135 43 40 57 11 28 135 38 19	C 54S 61E21 C 54S 61E13
113-45-10070	SITKA A-6	57 8 36 135 44 9 57 8 55 135 41 47	C 54S 61E32 C 54S 61E34
113-45-10080	SITKA A-6	57 7 52 135 44 59 57 7 48 135 44 18	C 55S 61E 5 C 55S 61E 5
113-45-10080-2002	SITKA A-6	57 7 39 135 45 1 57 6 41 135 44 9	C 55S 61E 5 C 55S 61E 8
113-45-10090	SITKA A-6	57 6 36 135 47 2 57 5 32 135 45 23	C 55S 61E 7 C 55S 61E20
113-45-10100	SITKA A-6	57 6 10 135 48 27 57 5 19 135 46 46	C 55S 60E13 C 55S 61E19

Stream/Lake	Map Sheet	Lat./Long.	Legal
113-45-10110	SITKA A-6	57 3 11 135 46 45	C 55S 60E15
		57 4 54 135 47 30	C 55S 60E24
113-45-10120	SITKA A-6	57 4 35 135 50 33	C 55S 60E22
		57 4 56 135 49 52	C 55S 60E23
113-45-10140	SITKA A-6	57 2 15 135 50 32	C 56S 60E 3
		57 2 43 135 47 58	C 56S 60E 1
113-45-10150	SITKA A-6	57 2 10 135 50 39	C 56S 60E10
		57 1 54 135 48 44	C 56S 60E12
113-45-10160	SITKA A-6	57 1 4 135 50 42	C 56S 60E15
		57 1 15 135 49 1	C 56S 60E14
113-51-10010	SITKA C-5	57 35 42 135 22 1	C 49S 63E30
		57 37 49 135 20 7	C 49S 63E 8
113-51-10010-2005	SITKA C-5	57 37 8 135 21 7	C 49S 63E18
		57 37 12 135 21 27	C 49S 63E18
113-51-10010-2007	SITKA C-5	57 37 26 135 21 5	C 49S 63E18
		57 37 33 135 21 17	C 49S 63E18
113-51-10020	SITKA C-4	57 34 40 135 19 38	C 49S 63E32
		57 35 37 135 17 47	C 49S 63E27
113-51-10030	SITKA C-4	57 33 15 135 15 47	C 50S 63E11
		57 33 33 135 15 24	C 50S 63E 2
113-51-10040	SITKA C-4	57 31 26 135 10 42	C 50S 64E20
		57 32 22 135 10 27	C 50S 64E17
113-51-10040-2005	SITKA C-4	57 32 14 135 10 43	C 50S 64E17
		57 32 26 135 10 55	C 50S 64E17
113-51-10044	SITKA B-4	57 29 20 135 6 48	C 50S 64E34
		57 29 48 135 6 5	C 50S 64E35
113-51-10044-2002	SITKA B-4	57 29 21 135 6 40	C 50S 64E34
		57 29 17 135 6 19	C 50S 64E35
113-51-10047	SITKA B-4	57 27 54 135 4 30	C 51S 64E12
		57 28 9 135 4 37	C 51S 64E12
113-51-10048	SITKA B-4	57 27 39 135 2 26	C 51S 65E 7
		57 28 37 135 2 55	C 51S 65E 6
113-51-10049	SITKA B-4	57 27 42 135 1 35	C 51S 65E 8
		57 27 55 135 1 50	C 51S 65E 7

Stream/Lake	Map Sheet	Lat./Long.	Legal
113-51-10050	SITKA B-4	57 27 33 135 0 28 57 28 1 135 1 1	C 51S 65E 8 C 51S 65E 8
113-51-10060	SITKA B-3	57 27 48 134 58 22 57 28 6 134 58 37	C 51S 65E10 C 51S 65E 9
113-51-10070	SITKA B-3	57 24 39 134 51 2 57 24 28 134 52 14	C 51S 66E32 C 51S 66E31
113-51-10080	SITKA B-3	57 25 26 134 55 14 57 24 50 134 55 3	C 51S 65E25 C 51S 65E25
113-51-10090	SITKA B-3	57 25 22 134 56 23 57 23 53 134 56 21	C 51S 65E26 C 51S 65E35
113-51-10100	SITKA B-4	57 28 10 135 11 11 57 27 48 135 12 15	C 51S 64E 8 C 51S 64E 7
113-51-10110	SITKA B-4	57 28 12 135 11 12 57 28 0 135 12 59	C 51S 64E 5 C 51S 63E12
113-51-10120	SITKA C-4 SITKA B-5	57 31 55 135 19 15 57 28 23 135 26 53	C 50S 63E16 C 51S 62E 3
113-51-10120-2005	SITKA C-5	57 31 38 135 20 35 57 31 27 135 20 24	C 50S 63E20 C 50S 63E20
113-51-10120-2006	SITKA C-5	57 31 28 135 21 19 57 31 33 135 21 31	C 50S 63E19 C 50S 63E19
113-51-10120-2007	SITKA C-5	57 30 29 135 22 54 57 30 17 135 22 33	C 50S 62E25 C 50S 63E30
113-51-10120-2009	SITKA C-5	57 30 25 135 23 6 57 30 11 135 22 50	C 50S 62E25 C 50S 62E25
113-51-10120-2011	SITKA B-5	57 29 52 135 24 13 57 29 30 135 24 2	C 50S 62E35 C 50S 62E36
113-51-10120-2013	SITKA B-5	57 29 38 135 24 51 57 29 17 135 24 38	C 50S 62E35 C 50S 62E35
113-51-10120-2015	SITKA B-5	57 29 25 135 25 24 57 29 11 135 25 13	C 50S 62E35 C 50S 62E35
113-51-10120-2018	SITKA B-5	57 28 37 135 27 7 57 28 46 135 27 36	C 51S 62E 3 C 51S 62E 4
113-51-10120-2018-3001	SITKA B-5	57 28 37 135 27 6 57 28 9 135 27 54	C 51S 62E 3 C 51S 62E 9

Stream/Lake	Map Sheet	Lat./Long.	Legal
113-51-10130	SITKA C-5	57 33 12 135 21 50 57 32 53 135 22 58	C 50S 63E 7 C 50S 62E12
113-52-10010	SITKA B-3	57 25 21 134 59 8 57 24 35 134 59 8	C 51S 65E28 C 51S 65E33
113-52-10020	SITKA B-4	57 24 3 135 1 33 57 23 33 135 1 20	C 51S 65E32 C 52S 65E 5
113-52-10030	SITKA B-4	57 24 27 135 2 44 57 24 15 135 3 1	C 51S 65E31 C 51S 65E31
113-52-10040	SITKA B-4	57 24 31 135 4 3 57 21 14 135 8 45	C 51S 64E36 C 52S 64E21
113-52-10040-0010 Eva, Lake	SITKA B-4	57 23 59 135 6 20	C 51S 64E35
113-52-10040-2004	SITKA B-4	57 24 13 135 6 16 57 24 21 135 6 40	C 51S 64E35 C 51S 64E34
113-52-10040-2006	SITKA B-4	57 24 6 135 6 21 57 24 5 135 7 3	C 51S 64E35 C 51S 64E34
113-52-11135-2010	SITKA B-4	57 23 12 135 7 23 57 23 17 135 6 37	C 52S 64E 3 C 52S 64E 4
113-52-11135-2013	SITKA B-4	57 22 7 135 8 16 57 22 5 135 8 2	C 52S 64E16 C 52S 64E15
113-52-12111-2015	SITKA B-4	57 21 11 135 8 16 57 20 27 135 7 34	C 52S 64E21 C 52S 64E22
113-53-10010	SITKA B-4	57 26 28 135 10 24 57 26 7 135 10 20	C 51S 64E17 C 51S 64E20
113-53-10020	SITKA B-4	57 25 2 135 12 28 57 24 45 135 11 53	C 51S 64E30 C 51S 64E30
113-53-10030	SITKA B-4	57 25 2 135 13 3 57 21 4 135 12 46	C 51S 63E25 C 52S 64E19
113-53-10030-2003	SITKA B-4	57 24 19 135 12 32 57 24 13 135 11 55	C 51S 64E31 C 51S 64E31
113-53-10030-2003-3005	SITKA B-4	57 24 15 135 12 6 57 24 17 135 11 54	C 51S 64E31 C 51S 64E31
113-53-10030-2004	SITKA B-4	57 24 1 135 13 13 57 24 17 135 13 32	C 51S 63E36 C 51S 63E36

Stream/Lake	Map Sheet	Lat./Long.	Legal
113-53-10030-2008	SITKA B-4	57 22 42 135 14 17 57 22 43 135 14 33	C 52S 63E12 C 52S 63E12
113-53-10030-2010	SITKA B-4	57 22 13 135 13 50 57 22 9 135 14 1	C 52S 63E12 C 52S 63E12
113-53-10030-2012	SITKA B-4	57 21 15 135 12 58 57 20 48 135 13 15	C 52S 64E18 C 52S 63E24
113-53-10040	SITKA B-4	57 26 27 135 12 38 57 26 34 135 12 54	C 51S 64E18 C 51S 64E18
113-54-10010	SITKA B-4	57 28 44 135 13 52 57 28 28 135 12 45	C 51S 63E 1 C 51S 64E 6
113-54-10020	SITKA B-4	57 28 26 135 15 1 57 28 17 135 14 26	C 51S 63E 2 C 51S 63E 1
113-54-10030	SITKA B-4	57 28 15 135 15 46 57 28 5 135 15 17	C 51S 63E 2 C 51S 63E11
113-54-10040	SITKA B-4	57 27 54 135 17 5 57 27 16 135 16 56	C 51S 63E10 C 51S 63E15
113-54-10050	SITKA B-4	57 28 3 135 18 28 57 27 51 135 20 0	C 51S 63E 9 C 51S 63E 8
113-54-10050-2001	SITKA B-4	57 27 56 135 18 42 57 24 25 135 19 29	C 51S 63E 9 C 51S 63E32
113-54-10050-2001-3003	SITKA B-4	57 27 25 135 19 25 57 27 4 135 18 10	C 51S 63E 8 C 51S 63E16
113-54-10050-2001-3011	SITKA B-4	57 25 25 135 19 41 57 25 21 135 19 14	C 51S 63E29 C 51S 63E28
113-54-10060	SITKA B-5	57 26 39 135 23 19 57 26 34 135 22 49	C 51S 62E13 C 51S 62E13
113-54-10070 Rodman Creek	SITKA B-5 SITKA B-4	57 26 6 135 23 41 57 20 5 135 16 22	C 51S 62E24 C 52S 63E27
113-54-10070-2016	SITKA B-4	57 21 22 135 18 19 57 21 18 135 18 29	C 52S 63E16 C 52S 63E16
113-54-10070-2017	SITKA B-4	57 20 43 135 17 18 57 20 47 135 17 8	C 52S 63E22 C 52S 63E22
113-54-10080	SITKA B-5	57 26 23 135 24 11 57 26 3 135 24 11	C 51S 62E24 C 51S 62E24

Stream/Lake	Map Sheet	Lat./Long.	Legal
113-54-10090	SITKA B-5	57 27 8 135 25 6	C 51S 62E14
		57 26 45 135 25 41	C 51S 62E14
113-54-10100	SITKA B-5	57 27 16 135 25 3	C 51S 62E14
		57 26 27 135 28 47	C 51S 62E16
113-54-10100-2006	SITKA B-5	57 27 14 135 27 58	C 51S 62E16
		57 27 47 135 28 21	C 51S 62E 9
113-54-10100-2008	SITKA B-5	57 26 45 135 28 36	C 51S 62E16
		57 26 41 135 30 20	C 51S 62E17
113-55-10010	SITKA C-5	57 39 7 135 31 22	C 49S 62E 6
		57 41 51 135 29 17	C 48S 61E23
113-55-10010-2003	SITKA C-5	57 40 8 135 30 37	C 48S 61E34
		57 40 19 135 30 43	C 48S 61E34
113-55-10010-2007	SITKA C-5	57 41 31 135 29 28	C 48S 61E23
		57 41 38 135 29 45	C 48S 61E23
113-55-10020	SITKA C-5	57 39 9 135 30 46	C 49S 62E 6
		57 39 29 135 30 27	C 48S 61E34
113-55-10030	SITKA C-5	57 37 58 135 28 27	C 49S 62E 9
		57 38 15 135 28 23	C 49S 62E 9
113-55-10040	SITKA C-5	57 37 55 135 28 8	C 49S 62E 9
		57 38 10 135 27 32	C 49S 62E 9
113-55-10050	SITKA C-5	57 36 54 135 25 17	C 49S 62E14
		57 38 42 135 24 43	C 49S 62E 2
113-55-10050-2006	SITKA C-5	57 38 1 135 24 44	C 49S 62E11
		57 37 55 135 24 28	C 49S 62E11
113-55-10060	SITKA C-5	57 33 31 135 26 23	C 50S 62E 3
		57 31 46 135 26 0	C 50S 62E15
113-55-10060-2009	SITKA C-5	57 32 2 135 25 35	C 50S 62E14
		57 31 58 135 25 2	C 50S 62E14
113-55-10060-2009-3002	SITKA C-5	57 32 0 135 25 33	C 50S 62E14
		57 31 51 135 25 19	C 50S 62E14
113-55-10070	SITKA C-5	57 32 28 135 28 23	C 50S 62E16
		57 32 19 135 28 4	C 50S 62E16
113-55-10080	SITKA C-5	57 31 53 135 29 19	C 50S 62E17
		57 31 42 135 29 9	C 50S 62E17

Stream/Lake	Map Sheet	Lat./Long.	Legal
113-55-10090	SITKA C-5	57 30 33 135 31 23	C 50S 62E30
	SITKA B-5	57 30 0 135 29 38	C 50S 62E29
113-55-10100	SITKA C-5	57 30 54 135 35 10	C 50S 61E23
		57 30 45 135 35 9	C 50S 61E26
113-55-10110	SITKA C-5	57 31 3 135 35 37	C 50S 61E22
		57 30 0 135 37 27	C 50S 61E28
113-55-10120	SITKA C-5	57 31 5 135 35 41	C 50S 61E22
		57 30 40 135 38 4	C 50S 61E28
113-55-10120-2004	SITKA C-5	57 30 44 135 37 26	C 50S 61E28
		57 30 55 135 37 37	C 50S 61E21
113-55-10130	SITKA C-5	57 33 13 135 35 3	C 50S 61E11
		57 32 29 135 35 39	C 50S 61E15
113-55-10130-2004	SITKA C-5	57 32 52 135 35 31	C 50S 61E10
		57 32 44 135 36 51	C 50S 61E10
113-55-10140	SITKA C-5	57 35 43 135 34 4	C 49S 61E26
		57 35 24 135 34 37	C 49S 61E26
113-55-10150	SITKA C-5	57 36 35 135 36 19	C 49S 61E22
		57 36 13 135 36 17	C 49S 61E22
113-55-10160	SITKA C-5	57 36 40 135 36 28	C 49S 61E22
		57 35 58 135 37 47	C 49S 61E28
113-55-10160-2005	SITKA C-5	57 36 0 135 37 15	C 49S 61E21
		57 35 34 135 36 59	C 49S 61E27
113-55-10160-2005-3006	SITKA C-5	57 35 36 135 37 18	C 49S 61E28
		57 35 22 135 37 21	C 49S 61E28
113-55-10170	SITKA C-5	57 37 13 135 38 10	C 49S 61E16
		57 36 49 135 38 40	C 49S 61E21
113-55-10180	SITKA C-5	57 37 38 135 39 12	C 49S 61E17
		57 36 47 135 39 40	C 49S 61E20
113-55-10200	SITKA C-5	57 38 53 135 36 49	C 49S 61E 3
		57 39 25 135 37 50	C 49S 61E 4
113-55-10210	SITKA C-5	57 35 34 135 31 9	C 49S 62E30
		57 35 46 135 31 49	C 49S 62E30
113-56-10010	SITKA C-5	57 33 5 135 39 21	C 50S 61E 3
		57 31 54 135 39 16	C 50S 61E17

Stream/Lake	Map Sheet	Lat./Long.	Legal
113-56-10020	SITKA C-6	57 32 54 135 40 48 57 31 56 135 41 35	C 50S 61E 7 C 50S 61E18
113-56-10030	SITKA C-6	57 33 7 135 40 37 57 32 44 135 45 58	C 50S 61E 7 C 50S 60E10
113-56-10030-2004	SITKA C-6	57 33 4 135 42 2 57 33 35 135 41 57	C 50S 60E12 C 50S 60E 1
113-56-10030-2005	SITKA C-6	57 33 11 135 44 15 57 32 54 135 44 13	C 50S 60E11 C 50S 60E11
113-56-10030-2007	SITKA C-6	57 32 47 135 45 47 57 32 44 135 45 42	C 50S 60E10 C 50S 60E10
113-56-10040	SITKA C-6	57 33 13 135 40 36 57 34 10 135 41 4	C 50S 61E 7 C 50S 61E 6
113-56-10050	SITKA C-5 SITKA C-6	57 34 32 135 38 9 57 35 36 135 41 15	C 49S 61E33 C 49S 61E30
113-56-10060	SITKA C-5	57 34 42 135 37 26 57 35 6 135 37 52	C 49S 61E33 C 49S 61E33
113-57-10010	SITKA C-6	57 37 31 135 41 37 57 34 57 135 44 27	C 49S 61E18 C 49S 60E35
113-57-10010-2003	SITKA C-6	57 37 6 135 41 54 57 36 39 135 41 40	C 49S 60E13 C 49S 61E19
113-57-10010-2004	SITKA C-6	57 36 43 135 42 39 57 36 16 135 44 18	C 49S 60E24 C 49S 60E23
113-57-10010-2005	SITKA C-6	57 35 20 135 43 36 57 35 10 135 43 15	C 49S 60E26 C 49S 60E25
113-57-10020	SITKA C-6	57 39 0 135 41 57 57 37 30 135 46 2	C 49S 60E 1 C 49S 60E15
113-57-10020-2007	SITKA C-6	57 37 32 135 45 43 57 37 21 135 45 54	C 49S 60E15 C 49S 60E15
113-57-10030	SITKA C-6	57 38 47 135 47 46 57 38 22 135 47 15	C 49S 60E 4 C 49S 60E 9
113-57-10040	SITKA C-6	57 36 51 135 48 26 57 36 52 135 50 17	C 49S 60E 5 C 49S 60E18
113-57-10040-2003	SITKA C-6	57 37 52 135 49 23 57 37 57 135 48 58	C 49S 60E 8 C 49S 60E 8

Stream/Lake	Map Sheet	Lat./Long.	Legal
113-57-10050	SITKA C-6	57 38 52 135 49 2 57 41 33 135 53 48	C 49S 60E 5 C 48S 59E20
113-57-10050-2003	SITKA C-6	57 39 1 135 49 59 57 38 56 135 54 8	C 49S 60E 6 C 49S 59E 2
113-57-10050-2003-3003	SITKA C-6	57 38 42 135 51 18 57 38 32 135 51 36	C 49S 60E 6 C 49S 59E12
113-57-10050-2003-3005	SITKA C-6	57 38 36 135 52 21 57 38 29 135 52 25	C 49S 59E 1 C 49S 59E12
113-57-10050-2003-3006	SITKA C-6	57 38 57 135 53 30 57 39 21 135 54 12	C 49S 59E 2 C 49S 59E 2
113-57-10050-2009	SITKA C-6	57 40 44 135 52 7 57 40 41 135 52 33	C 48S 59E28 C 48S 59E29
113-57-10050-2010	SITKA C-6	57 41 22 135 52 42 57 41 29 135 52 32	C 48S 59E20 C 48S 59E20
113-57-10051	SITKA C-6	57 38 53 135 49 2 57 39 58 135 49 51	C 49S 60E 5 C 48S 59E34
113-57-10060	SITKA C-6	57 40 6 135 46 4 57 40 22 135 47 29	C 48S 59E36 C 48S 59E25
113-57-10070	SITKA C-6	57 40 21 135 45 15 57 40 44 135 45 46	C 48S 60E30 C 48S 60E30
113-57-10080	SITKA C-6	57 41 16 135 44 32 57 41 50 135 45 25	C 48S 60E19 C 48S 60E19
113-57-10080-2005	SITKA C-6	57 41 22 135 44 54 57 41 31 135 45 30	C 48S 60E19 C 48S 60E19
113-57-10090	SITKA C-6	57 42 44 135 45 14 57 42 10 135 50 39	C 48S 60E18 C 48S 59E15
113-57-10090-2002	SITKA C-6	57 42 28 135 45 54 57 43 18 135 50 26	C 48S 60E18 C 48S 59E10
113-57-10090-2003	SITKA C-6	57 41 53 135 47 36 57 41 39 135 47 26	C 48S 59E24 C 48S 59E24
113-57-10090-2005	SITKA C-6	57 42 22 135 50 8 57 42 44 135 50 12	C 48S 59E15 C 48S 59E15
113-57-10100	SITKA C-6	57 43 27 135 46 3 57 44 6 135 46 48	C 48S 59E12 C 48S 59E 1

Stream/Lake	Map Sheet	Lat./Long.	Legal
113-58-10010	SITKA C-5 SITKA C-6	57 40 33 135 37 59 57 41 33 135 40 44	C 48S 60E26 C 48S 60E22
113-58-10020	SITKA C-6	57 44 11 135 46 42 57 44 22 135 53 16	C 48S 59E 1 C 48S 59E 5
113-58-10020-2006	SITKA C-6	57 44 14 135 51 13 57 44 26 135 51 53	C 48S 59E 4 C 48S 59E 4
113-58-10020-2009	SITKA C-6	57 43 59 135 53 39 57 44 21 135 53 30	C 48S 59E 5 C 48S 59E 5
113-58-10070	SITKA C-6	57 44 28 135 44 6 57 44 37 135 44 7	C 48S 60E 5 C 48S 60E 5
113-58-10080	SITKA C-6	57 43 45 135 42 14 57 43 55 135 42 9	C 48S 60E 9 C 48S 60E 4
113-58-10085	SITKA C-6	57 42 58 135 40 16 57 43 17 135 40 0	C 48S 60E10 C 48S 60E10
113-58-10090	SITKA C-5	57 42 24 135 38 21 57 42 52 135 38 13	C 48S 60E14 C 48S 60E14
113-58-10100	SITKA C-5	57 42 4 135 37 17 57 42 39 135 37 9	C 48S 60E13 C 48S 60E13
113-58-10110	SITKA C-5	57 41 13 135 35 16 57 41 21 135 35 6	C 48S 61E19 C 48S 61E19
113-58-10400 Granite Creek	SITKA D-6	57 45 33 135 50 34 57 46 11 135 55 11	C 47S 59E27 C 47S 59E30
113-58-10400-2005	SITKA D-6	57 46 7 135 53 28 57 45 59 135 53 43	C 47S 59E29 C 47S 59E29
113-58-10400-2007	SITKA D-6	57 46 12 135 53 58 57 46 1 135 54 7	C 47S 59E29 C 47S 59E29
113-58-10500	SITKA D-6	57 46 21 135 50 8 57 47 42 135 51 10	C 47S 59E27 C 47S 59E16
113-58-10500-2001	SITKA D-6	57 46 28 135 50 9 57 47 15 135 51 48	C 47S 59E22 C 47S 59E21
113-59-10025	SITKA B-3	57 29 17 134 53 40 57 29 10 134 54 22	C 50S 66E31 C 50S 65E36
113-59-10030	SITKA B-3	57 29 44 134 54 34 57 29 35 134 55 14	C 50S 65E36 C 50S 65E36

Stream/Lake	Map Sheet	Lat./Long.	Legal
113-59-10035	SITKA B-3	57 30 0 134 55 6	C 50S 65E25
		57 29 55 134 55 40	C 50S 65E26
113-59-10040 Sitkoh Creek	SITKA C-3	57 31 11 134 57 30	C 50S 65E22
	SITKA C-4	57 30 54 135 2 30	C 50S 65E19
113-59-10040-0010 Sitkoh Lake	SITKA C-4	57 30 28 135 4 22	C 50S 64E25
113-59-10060	SITKA C-3	57 32 47 134 59 48	C 50S 65E 9
		57 32 48 135 0 0	C 50S 65E 9
113-59-10070	SITKA C-3	57 32 47 134 59 36	C 50S 65E 9
	SITKA C-4	57 35 22 135 4 49	C 49S 64E25
113-59-10090	SITKA C-3	57 30 32 134 53 42	C 50S 66E30
		57 31 5 134 53 59	C 50S 65E24
113-61-10010	SITKA B-6	57 27 18 135 55 26	C 51S 59E15
		57 27 41 135 54 57	C 51S 59E10
113-61-10020	SITKA B-6	57 26 31 135 53 48	C 51S 59E14
		57 26 44 135 53 39	C 51S 59E14
113-61-10030 Leo Creek	SITKA B-6	57 25 40 135 51 27	C 51S 59E24
		57 26 2 135 50 55	C 51S 60E19
113-61-10030-0010 Leo Lake	SITKA B-6	57 25 38 135 51 5	C 51S 60E19
113-61-10040	SITKA B-6	57 25 21 135 51 19	C 51S 60E30
		57 25 7 135 50 49	C 51S 60E30
113-61-10050	SITKA B-6	57 18 14 135 49 14	C 53S 60E 2
		57 18 14 135 48 1	C 53S 60E 1
113-61-10060	SITKA B-6	57 17 28 135 49 45	C 53S 60E11
		57 17 7 135 48 48	C 53S 60E11
113-61-10060-2003	SITKA B-6	57 17 20 135 49 6	C 53S 60E11
		57 17 19 135 48 5	C 53S 60E12
113-61-10060-2005	SITKA B-6	57 17 7 135 48 47	C 53S 60E11
		57 16 50 135 48 20	C 53S 60E13
113-62-10010	SITKA B-6	57 23 3 135 45 10	C 52S 60E 3
		57 25 51 135 46 29	C 51S 60E22
113-62-10010-2001	SITKA B-6	57 23 4 135 44 46	C 52S 60E 2
		57 24 12 135 46 14	C 51S 60E34

Stream/Lake	Map Sheet	Lat./Long.	Legal
113-62-10010-2001-3004	SITKA B-6	57 23 46 135 45 28 57 23 48 135 45 8	C 52S 60E 3 C 52S 60E 3
113-62-10010-2006	SITKA B-6	57 24 45 135 45 43 57 25 9 135 45 34	C 51S 60E27 C 51S 60E27
113-62-10020	SITKA B-6	57 22 34 135 44 25 57 22 40 135 44 18	C 52S 60E11 C 52S 60E11
113-62-10030	SITKA B-6	57 22 43 135 43 47 57 22 51 135 43 26	C 52S 60E11 C 52S 60E11
113-62-10040	SITKA A-5	57 14 26 135 38 43 57 13 20 135 40 0	C 53S 61E25 C 54S 61E 2
113-62-10050	SITKA A-6	57 15 0 135 40 19 57 14 31 135 44 57	C 53S 61E26 C 53S 61E29
113-62-10050-2009	SITKA A-6	57 14 27 135 43 9 57 14 5 135 43 29	C 53S 61E28 C 53S 61E33
113-62-10060	SITKA B-6	57 16 46 135 41 12 57 16 17 135 43 18	C 53S 61E15 C 53S 61E16
113-62-10070	SITKA B-6	57 17 53 135 41 29 57 17 40 135 42 6	C 53S 61E 3 C 53S 61E10
113-62-10080	SITKA B-6	57 19 17 135 44 9 57 17 30 135 45 1	C 52S 60E35 C 53S 61E 8
113-62-10080-2006	SITKA B-6	57 17 40 135 45 10 57 17 34 135 45 20	C 53S 61E 8 C 53S 61E 8
113-62-10090	SITKA B-6	57 18 25 135 46 38 57 17 35 135 46 54	C 53S 61E 6 C 53S 61E 7
113-62-10100	SITKA B-6	57 19 18 135 47 29 57 19 17 135 47 44	C 52S 60E33 C 52S 60E33
113-63-10020	SITKA B-6	57 24 36 135 40 51 57 24 39 135 41 3	C 51S 61E31 C 51S 61E31
113-63-10030	SITKA B-5	57 24 34 135 39 51 57 25 17 135 39 43	C 51S 61E32 C 51S 61E29
113-63-10040	SITKA B-5	57 26 47 135 35 29 57 27 22 135 36 10	C 51S 61E15 C 51S 61E10
113-63-10050	SITKA B-5	57 29 10 135 33 1 57 28 47 135 33 37	C 50S 61E36 C 51S 61E 1

Stream/Lake	Map Sheet	Lat./Long.	Legal
113-63-10060	SITKA B-5	57 29 48 135 33 37	C 50S 61E36
		57 29 32 135 34 26	C 50S 61E35
113-63-10070	SITKA B-5	57 28 7 135 31 48	C 51S 62E 7
		57 28 22 135 30 41	C 51S 62E 6
113-63-10070-2003	SITKA B-5	57 28 29 135 30 54	C 51S 62E 6
		57 28 31 135 30 37	C 51S 62E 5
113-63-10080	SITKA B-5	57 27 7 135 31 44	C 51S 62E18
		57 27 22 135 30 54	C 51S 62E 7
113-63-10090 Range Creek	SITKA B-5	57 26 46 135 32 16	C 51S 61E13
		57 24 50 135 30 24	C 51S 62E29
113-63-10100	SITKA B-5	57 26 45 135 32 30	C 51S 61E13
		57 26 24 135 32 31	C 51S 61E24
113-63-10110	SITKA B-5	57 25 24 135 33 39	C 51S 61E25
		57 24 23 135 32 27	C 51S 61E36
113-63-10130	SITKA B-5	57 25 7 135 33 56	C 51S 61E26
		57 24 15 135 33 47	C 51S 61E36
113-63-11011	SITKA B-6	57 23 5 135 41 17	C 52S 61E 6
		57 23 13 135 41 30	C 52S 61E 6
113-64-10010	SITKA B-5	57 27 19 135 39 7	C 51S 61E17
	SITKA B-6	57 29 9 135 43 23	C 50S 60E36
113-64-10010-2002	SITKA B-5	57 27 31 135 39 26	C 51S 61E 8
		57 27 48 135 39 18	C 51S 61E 8
113-64-10010-2003	SITKA B-5	57 27 32 135 39 40	C 51S 61E 8
	SITKA B-6	57 27 20 135 40 29	C 51S 61E 7
113-64-10010-2005	SITKA B-6	57 28 3 135 40 18	C 51S 61E 7
		57 28 4 135 41 8	C 51S 61E 7
113-64-10010-2006	SITKA B-6	57 28 38 135 41 11	C 51S 61E 6
		57 28 51 135 40 41	C 51S 61E 6
113-64-10010-2008	SITKA B-6	57 29 3 135 41 38	C 50S 61E31
		57 29 23 135 41 39	C 50S 61E31
113-65-10010	SITKA B-5	57 23 14 135 34 27	C 52S 61E 2
		57 23 25 135 33 48	C 52S 61E 1
113-65-10020	SITKA B-5	57 22 29 135 31 45	C 52S 62E 7
		57 23 32 135 32 34	C 52S 61E 1

Stream/Lake	Map Sheet	Lat./Long.	Legal
113-65-10030	SITKA B-5	57 22 1 135 29 36 57 22 50 135 29 41	C 52S 62E17 C 52S 62E 8
113-65-10039	SITKA B-5	57 21 29 135 28 47 57 23 6 135 23 57	C 52S 62E16 C 52S 62E 1
113-65-10039-2005	SITKA B-5	57 22 33 135 26 30 57 23 3 135 26 17	C 52S 62E10 C 52S 62E 3
113-65-10039-2009	SITKA B-5	57 23 6 135 24 28 57 23 27 135 24 37	C 52S 62E 2 C 52S 62E 2
113-65-10039-2010	SITKA B-5	57 23 4 135 24 13 57 22 40 135 23 53	C 52S 62E 2 C 52S 62E12
113-65-10040 Fish Bay Creek	SITKA B-5 SITKA B-4	57 21 28 135 28 48 57 18 38 135 16 59	C 52S 62E16 C 53S 64E 5
113-65-10040-2006	SITKA B-5	57 20 57 135 25 51 57 20 0 135 25 51	C 52S 62E22 C 52S 62E27
113-65-10040-2006-3003	SITKA B-5	57 20 51 135 25 45 57 20 12 135 24 26	C 52S 62E23 C 52S 62E26
113-65-10040-2007	SITKA B-5	57 21 5 135 25 28 57 21 41 135 25 22	C 52S 62E23 C 52S 62E14
113-65-10040-2009	SITKA B-5	57 21 2 135 24 10 57 21 23 135 23 58	C 52S 62E24 C 52S 62E13
113-65-10040-2011	SITKA B-5	57 20 54 135 23 46 57 21 6 135 23 12	C 52S 62E24 C 52S 62E24
113-65-10040-2013	SITKA B-5 SITKA B-4	57 19 6 135 20 4 57 19 9 135 19 45	C 52S 63E32 C 52S 63E32
113-65-10040-2016	SITKA B-4	57 18 26 135 19 6 57 18 21 135 19 3	C 53S 63E 1 C 53S 63E 1
113-65-10050	SITKA B-5	57 21 12 135 29 32 57 17 16 135 26 23	C 52S 62E20 C 53S 63E 8
113-65-10050-2004	SITKA B-5	57 20 21 135 29 26 57 20 10 135 30 37	C 52S 62E29 C 52S 62E30
113-65-10050-2005	SITKA B-5	57 19 37 135 28 30 57 19 22 135 26 46	C 52S 62E28 C 52S 62E34
113-65-10050-2006	SITKA B-5	57 19 22 135 28 17 57 19 17 135 29 2	C 52S 62E33 C 52S 62E32

Stream/Lake	Map Sheet	Lat./Long.	Legal
113-65-10050-2007	SITKA B-5	57 19 13 135 28 16 57 19 9 135 27 35	C 52S 62E33 C 52S 62E33
113-65-10050-2009	SITKA B-5	57 18 1 135 28 5 57 18 13 135 27 14	C 53S 63E 6 C 53S 63E 6
113-65-10060	SITKA B-5	57 21 30 135 30 38 57 20 56 135 30 59	C 52S 62E18 C 52S 62E19
113-65-10070	SITKA B-5	57 21 51 135 33 23 57 20 29 135 33 22	C 52S 61E13 C 52S 61E24
113-65-10070-2006	SITKA B-5	57 21 5 135 34 0 57 20 54 135 34 11	C 52S 61E23 C 52S 61E23
113-65-10070-2008	SITKA B-5	57 20 45 135 33 40 57 20 42 135 33 53	C 52S 61E24 C 52S 61E23
113-65-10070-2010	SITKA B-5	57 20 29 135 33 23 57 20 20 135 33 41	C 52S 61E24 C 52S 61E25
113-65-10080	SITKA B-5	57 22 3 135 34 53 57 21 34 135 35 27	C 52S 61E14 C 52S 61E15
113-65-10090	SITKA B-5	57 22 11 135 36 32 57 21 45 135 36 37	C 52S 61E10 C 52S 61E15
113-66-10010	SITKA B-5	57 19 40 135 39 9 57 19 50 135 39 5	C 52S 61E29 C 52S 61E29
113-66-10020	SITKA B-5	57 19 33 135 38 11 57 19 39 135 38 17	C 52S 61E28 C 52S 61E28
113-66-10030	SITKA B-5	57 19 32 135 37 57 57 19 45 135 37 54	C 52S 61E28 C 52S 61E28
113-66-10040	SITKA B-5	57 17 54 135 35 5 57 18 44 135 35 14	C 53S 62E 5 C 52S 61E35
113-66-10050	SITKA B-5	57 17 45 135 34 26 57 19 48 135 34 50	C 53S 62E 9 C 52S 61E26
113-66-10050-0002	SITKA B-5	57 19 8 135 33 58	C 52S 61E35
113-66-10060	SITKA B-5	57 17 5 135 32 31 57 18 19 135 32 34	C 53S 62E10 C 53S 62E 3
113-66-10060-2004	SITKA B-5	57 17 3 135 31 56 57 16 12 135 31 24	C 53S 62E10 C 53S 62E15

Stream/Lake	Map Sheet	Lat./Long.	Legal
113-66-10070	SITKA B-5	57 16 22 135 34 49 57 16 45 135 34 49	C 53S 62E17 C 53S 62E17
113-66-10080	SITKA B-5	57 15 9 135 33 49 57 15 41 135 33 6	C 53S 62E28 C 53S 62E21
113-66-10090	SITKA B-5	57 17 11 135 36 41 57 17 7 135 36 52	C 53S 62E 7 C 53S 62E 7
113-71-10010	SITKA B-6	57 28 56 135 56 12 57 29 1 135 57 34	C 51S 59E 5 C 51S 59E 4
113-71-10020	SITKA B-6	57 28 22 135 57 43 57 28 26 135 56 54	C 51S 59E 4 C 51S 59E 4
113-72-10009	SITKA C-7	57 40 8 136 5 0 57 40 20 136 5 8	C 48S 53E31 C 48S 58E30
113-72-10010 Chichagof Creek	SITKA C-7	57 40 8 136 4 41 57 41 8 136 4 33	C 48S 58E31 C 48S 58E30
113-72-10015	SITKA C-7	57 39 6 136 5 10 57 40 43 136 3 3	C 49S 58E 3 C 48S 58E29
113-72-10015-0010	SITKA C-7	57 39 11 136 4 7	C 49S 58E 2
113-72-10020	SITKA C-7	57 38 26 136 4 44 57 38 47 136 3 55	C 49S 58E10 C 49S 58E 2
113-72-10030	SITKA C-7	57 38 53 136 2 32 57 39 46 136 2 12	C 49S 58E 1 C 48S 58E33
113-72-10030-0010	SITKA C-7	57 39 11 136 2 25	C 49S 58E 1
113-72-10040	SITKA C-7	57 38 32 136 0 39 57 38 37 136 0 37	C 49S 59E 7 C 49S 59E 6
113-72-10045 Rust Creek	SITKA C-6	57 38 2 135 59 42 57 38 14 135 59 36	C 49S 59E 7 C 49S 59E 7
113-72-10045-0010 Sister Lake	SITKA C-6	57 37 40 135 59 25	C 49S 59E17
113-72-10050	SITKA C-6	57 37 35 135 58 36 57 37 59 135 57 44	C 49S 59E17 C 49S 59E 9
113-72-10055	SITKA C-7	57 36 35 136 2 50 57 36 59 136 2 45	C 49S 58E23 C 49S 58E23

Stream/Lake	Map Sheet	Lat./Long.	Legal
113-72-10055-0010 Sister Lake	SITKA C-7	57 37 13 136 1 15	C 49S 58E13
113-72-10055-0020	SITKA C-7	57 36 46 136 2 46	C 49S 58E23
113-72-10060	SITKA C-7	57 35 18 136 0 21 57 35 9 136 0 0	C 49S 59E30 C 49S 59E30
113-73-10010	SITKA C-6	57 35 37 135 56 56 57 35 47 135 57 17	C 49S 59E28 C 49S 59E28
113-73-10020	SITKA C-6	57 35 1 135 54 49 57 35 16 135 54 40	C 49S 59E34 C 49S 59E27
113-73-10030	SITKA C-6	57 34 56 135 54 46 57 36 19 135 52 49	C 49S 59E34 C 49S 59E24
113-73-10030-0010	SITKA C-6	57 35 17 135 52 52	C 49S 59E25
113-73-10030-2002	SITKA C-6	57 34 47 135 54 1 57 34 30 135 53 47	C 49S 59E35 C 49S 59E35
113-73-10030-2003	SITKA C-6	57 34 48 135 53 58 57 35 5 135 54 5	C 49S 59E35 C 49S 59E35
113-73-10030-2004	SITKA C-6	57 35 21 135 52 43 57 35 14 135 52 5	C 49S 59E25 C 49S 59E25
113-73-10030-2006	SITKA C-6	57 35 30 135 52 39 57 34 31 135 50 4	C 49S 59E25 C 49S 60E31
113-73-10030-2008	SITKA C-6	57 35 38 135 52 38 57 35 44 135 52 13	C 49S 59E25 C 49S 59E25
113-73-10040	SITKA C-6	57 33 47 135 54 39 57 33 28 135 53 10	C 50S 59E 3 C 50S 59E 2
113-73-10050	SITKA C-6	57 33 26 135 55 45 57 33 26 135 55 4	C 50S 59E 3 C 50S 59E 3
113-73-10060	SITKA C-6	57 31 38 135 54 46 57 33 1 135 52 58	C 50S 59E22 C 50S 59E12
113-73-10060-2004	SITKA C-6	57 31 55 135 53 31 57 32 3 135 52 40	C 50S 59E14 C 50S 59E13
113-73-10070	SITKA B-6	57 29 9 135 51 33 57 29 16 135 51 31	C 50S 59E36 C 50S 59E36

Stream/Lake	Map Sheet	Lat./Long.	Legal
113-73-10080	SITKA B-6	57 23 7 135 49 5 57 23 10 135 48 54	C 51S 60E 6 C 51S 60E 3
113-73-10090	SITKA B-6	57 27 21 135 48 50 57 27 35 135 48 24	C 51S 60E 8 C 51S 60E 8
113-73-10100	SITKA B-6	57 26 40 135 48 37 57 25 49 135 47 50	C 51S 60E17 C 51S 60E21
113-73-10110	SITKA B-6	57 28 17 135 52 23 57 28 10 135 52 37	C 51S 59E 1 C 51S 59E12
113-73-10120	SITKA B-6	57 29 48 135 55 21 57 29 17 135 55 20	C 50S 59E34 C 50S 59E34
113-81-10020	SITKA D-7	57 47 52 136 13 44 57 48 18 136 13 41	C 47S 57E18 C 47S 57E 7
113-81-10020-2003	SITKA D-7	57 48 1 136 13 48 57 48 5 136 14 3	C 47S 57E18 C 47S 57E18
113-81-10030	SITKA D-7	57 47 51 136 13 27 57 48 33 136 12 59	C 47S 57E17 C 47S 57E 8
113-81-10030-2009	SITKA D-7	57 48 32 136 13 10 57 48 41 136 13 8	C 47S 57E 8 C 47S 57E 8
113-81-10080	SITKA D-7	57 46 53 136 11 48 57 46 43 136 10 26	C 47S 57E21 C 47S 57E21
113-81-10090	SITKA C-7	57 44 45 136 11 0 57 44 47 136 10 56	C 47S 57E33 C 47S 57E33
113-81-10100	SITKA C-7	57 43 0 136 7 12 57 43 48 136 4 46	C 48S 57E11 C 48S 58E 6
113-81-10110 Black River	SITKA C-7 SITKA C-6	57 42 27 136 6 50 57 45 0 135 57 10	C 48S 57E13 C 47S 58E36
113-81-10110-2006	SITKA C-7	57 42 48 136 1 47 57 42 17 136 0 0	C 48S 58E16 C 48S 58E15
113-81-10110-2006-3002	SITKA C-7	57 42 31 136 1 23 57 42 8 136 1 10	C 48S 58E16 C 48S 58E16
113-81-10110-2007	SITKA C-7	57 43 44 136 0 54 57 43 43 136 1 17	C 48S 58E 9 C 48S 58E 9
113-81-10110-2010	SITKA C-6	57 43 46 135 59 53 57 43 36 135 59 34	C 48S 58E10 C 48S 58E10

Stream/Lake	Map Sheet	Lat./Long.	Legal
113-81-10110-2012	SITKA C-6	57 44 42 135 57 10	C 47S 58E36
		57 43 43 135 55 41	C 48S 59E 7
113-81-10110-2012-3002	SITKA C-6	57 44 36 135 56 47	C 48S 58E 1
		57 44 22 135 56 55	C 48S 58E 1
113-81-10120	SITKA C-7	57 41 44 136 6 56	C 48S 57E24
		57 41 46 136 6 38	C 48S 57E24
113-81-10125	SITKA C-7	57 42 17 136 10 18	C 48S 57E16
		57 42 6 136 10 19	C 48S 57E16
113-81-10130	SITKA C-7	57 40 34 136 9 48	C 48S 57E27
		57 40 48 136 9 49	C 48S 57E27
113-81-10140	SITKA C-7	57 40 14 136 10 2	C 48S 57E34
		57 40 18 136 10 11	C 48S 57E34
113-81-10150	SITKA C-7	57 40 23 136 13 46	C 48S 57E30
		57 40 37 136 13 6	C 48S 57E29
113-81-10160	SITKA C-7	57 43 1 136 16 6	C 48S 56E12
		57 41 57 136 14 29	C 48S 57E19
113-91-10005	MT FAIRWEATHER A-2	58 2 5 136 33 18	C 44S 54E22
		58 2 13 136 33 26	C 44S 54E22
113-91-10010	MT FAIRWEATHER A-2	58 2 5 136 33 14	C 44S 54E22
		58 2 12 136 32 53	C 44S 54E22
113-91-10015	MT FAIRWEATHER A-2	58 1 53 136 33 6	C 44S 54E27
		58 2 32 136 31 50	C 44S 54E23
113-91-10020	SITKA D-8	57 54 11 136 29 28	C 46S 55E 3
		57 54 21 136 29 33	C 46S 55E 3
113-91-10030	SITKA D-8	57 53 46 136 28 22	C 46S 55E10
		57 54 9 136 28 15	C 46S 55E10
113-91-10040	SITKA D-8	57 53 34 136 27 48	C 46S 55E11
		57 53 43 136 26 55	C 46S 55E11
113-91-10040-2009	SITKA D-8	57 53 47 136 26 56	C 46S 55E11
		57 53 48 136 26 42	C 46S 55E11
113-91-10060	SITKA D-8	57 50 9 136 23 29	C 46S 56E31
		57 50 40 136 24 16	C 46S 56E31
113-91-10070	SITKA D-8	57 50 35 136 23 26	C 46S 56E31
		57 50 47 136 23 42	C 46S 56E30

Stream/Lake	Map Sheet	Lat./Long.	Legal
113-91-10080 Stranger River	SITKA D-8	57 50 46 136 22 20 57 52 53 136 20 35	C 46S 56E29 C 46S 56E16
113-91-10080-0010	SITKA D-8	57 51 37 136 21 41	C 46S 56E20
113-91-10080-0020	SITKA D-8	57 52 28 136 21 4	C 46S 56E16
113-91-10090	SITKA D-8	57 50 45 136 22 17 57 51 20 136 21 28	C 46S 56E29 C 46S 56E28
113-91-10100	SITKA D-8	57 50 11 136 21 25 57 50 34 136 20 56	C 46S 56E33 C 46S 56E33
113-91-10110 Porcupine River	SITKA D-8	57 49 55 136 21 5 57 49 56 136 20 44	C 46S 56E33 C 46S 56E33
113-91-10110-2004	SITKA D-8	57 49 53 136 20 56 57 49 41 136 20 32	C 46S 56E33 C 47S 56E 4
113-91-10130	SITKA D-7	57 48 15 136 19 21 57 48 54 136 19 37	C 47S 56E10 C 47S 56E10
113-91-10140 Falls Creek	SITKA D-7	57 48 4 136 18 6 57 48 44 136 17 15	C 47S 56E14 C 47S 56E11
113-91-10140-2010	SITKA D-7	57 48 37 136 17 35 57 48 22 136 16 44	C 47S 56E11 C 47S 56E12
113-92-10010	SITKA D-8	57 56 23 136 30 21 57 56 51 136 30 1	C 45S 55E28 C 45S 55E21
113-92-10020 Takanis Creek	SITKA D-8	57 56 16 136 28 32 57 56 59 136 27 45	C 45S 55E27 C 45S 55E23
113-92-10020-0010 Takanis Lake	SITKA D-8	57 57 29 136 27 11	C 45S 55E23
113-92-10030	SITKA D-8	57 56 15 136 28 25 57 56 19 136 27 21	C 45S 55E27 C 45S 55E26
113-92-10030-0010	SITKA D-8	57 56 18 136 27 56	C 45S 55E26
113-93-10010	MT FAIRWEATHER A-2 SITKA D-8	58 0 10 136 31 35 57 59 35 136 29 20	C 45S 55E 5 C 45S 55E 3
113-93-10010-0010 Surge Lake	MT FAIRWEATHER A-2	58 0 28 136 30 27	C 44S 54E36

Stream/Lake	Map Sheet	Lat./Long.	Legal
113-93-10010-0020	SITKA D-8	57 59 35 136 29 12	C 45S 55E 3
113-93-10010-2003	MT FAIRWEATHER A-2	58 0 17 136 29 35	C 44S 54E36
		58 0 31 136 29 1	C 44S 55E31
113-93-10020	SITKA D-8	57 59 13 136 31 32	C 45S 55E 8
		57 59 11 136 31 12	C 45S 55E 9
113-93-10020-0010	SITKA D-8	57 59 28 136 31 20	C 45S 55E 4
113-93-10023	SITKA D-8	57 59 9 136 31 34	C 45S 55E 8
		57 59 2 136 31 35	C 45S 55E 8
113-93-10030	SITKA D-8	57 58 24 136 32 26	C 45S 55E17
		57 58 26 136 31 41	C 45S 55E17
113-94-10010	MT FAIRWEATHER A-2	58 4 18 136 32 34	C 44S 54E11
		58 4 33 136 31 47	C 44S 54E11
113-94-10020 Hoktaheen Creek	MT FAIRWEATHER A-2	58 4 17 136 32 33	C 44S 54E11
		58 3 23 136 30 54	C 44S 54E13
113-94-10020-0010 Hoktaheen Lake	MT FAIRWEATHER A-2	58 3 34 136 31 26	C 44S 54E14
113-94-10020-0020	MT FAIRWEATHER A-2	58 3 16 136 30 27	C 44S 54E13
113-95-10010	MT FAIRWEATHER A-2	58 6 36 136 26 11	C 43S 55E28
		58 6 25 136 24 9	C 43S 55E27
113-95-10023 Fault Creek	MT FAIRWEATHER A-2	58 2 18 136 20 5	C 44S 55E24
	MT FAIRWEATHER A-1	58 2 46 136 19 42	C 44S 55E24
113-95-10025 Meadow Creek	MT FAIRWEATHER A-1	58 1 0 136 18 9	C 44S 56E31
		58 1 9 136 16 23	C 44S 56E28
113-95-10030 Pelican Creek	SITKA D-7	57 57 27 136 13 1	C 45S 57E20
		57 57 22 136 12 10	C 45S 57E20
113-95-10038 *Astrid Creek	SITKA D-7	57 55 7 136 9 49	C 45S 57E34
		57 55 17 136 8 17	C 45S 57E35
113-95-10040 Phonograph Creek	SITKA D-7	57 54 27 136 8 7	C 46S 57E 2
		57 54 42 136 7 7	C 46S 57E 2
113-95-10050	SITKA D-7	57 51 31 136 3 46	C 46S 58E29
		57 52 14 136 2 55	C 46S 58E20

Stream/Lake	Map Sheet	Lat./Long.	Legal
113-95-10050-2006	SITKA D-7	57 51 42 136 3 29	C 46S 58E20
		57 51 38 136 3 12	C 46S 58E20
113-95-10060	SITKA D-7	57 50 28 136 1 17	C 46S 58E33
Lisianski River	SITKA D-6	57 48 24 135 54 33	C 47S 59E 7
113-95-10070	SITKA D-7	57 51 55 136 5 56	C 46S 57E24
Steelhead River		57 48 54 136 3 26	C 47S 58E 8
113-95-10130	MT FAIRWEATHER A-2	58 1 54 136 21 55	C 44S 55E26
		58 1 50 136 22 4	C 44S 55E26
113-95-10140	MT FAIRWEATHER A-2	58 2 40 136 23 35	C 44S 55E22
		58 2 27 136 23 42	C 44S 55E22
113-95-10150	MT FAIRWEATHER A-2	58 3 25 136 25 39	C 44S 55E16
		58 2 53 136 27 7	C 44S 55E17
113-95-10160	MT FAIRWEATHER A-2	58 5 47 136 28 48	C 43S 55E31
		58 5 37 136 28 28	C 43S 55E31
113-96-10010	SITKA D-7	57 54 59 136 17 59	C 46S 56E 2
		57 55 6 136 18 0	C 45S 56E35
113-96-10020	SITKA D-7	57 54 9 136 16 12	C 46S 56E12
Saltery River		57 53 49 136 14 31	C 46S 57E 7
113-96-10020-2001	SITKA D-7	57 54 6 136 15 51	C 46S 56E12
		57 54 10 136 14 8	C 46S 57E 7
113-96-10030	SITKA D-7	57 53 48 136 16 24	C 46S 56E12
Stag River		57 53 12 136 15 47	C 46S 56E13
113-97-10050	SITKA D-8	57 52 54 136 25 2	C 46S 55E13
		57 53 3 136 25 15	C 46S 55E13
113-97-10060	SITKA D-8	57 57 18 136 23 24	C 45S 56E19
		57 56 45 136 23 39	C 45S 56E30
113-97-10070	SITKA D-8	57 59 13 136 22 38	C 45S 56E 8
Bohemia Creek		57 59 11 136 24 36	C 45S 56E 7
113-97-10100	MT FAIRWEATHER A-2	58 0 0 136 22 13	C 45S 56E 5
		58 0 12 136 22 13	C 45S 56E 5
114-21-10210	MT FAIRWEATHER B-2	58 20 40 136 39 28	C 41S 53E 1
	MT FAIRWEATHER B-3	58 21 4 136 43 12	C 41S 53E 3
114-21-10210-0010	MT FAIRWEATHER B-3	58 21 36 136 42 9	C 40S 53E32
South Trick Lake			

Stream/Lake	Map Sheet	Lat./Long.	Legal
114-21-10480	MT FAIRWEATHER B-1	58 20 23 136 11 54	C 41S 56E 2
*Lagoon Creek		58 22 11 136 10 59	C 40S 56E28
114-21-10480-0010	MT FAIRWEATHER B-1	58 21 33 136 12 20	C 40S 56E32
114-21-10620	MT FAIRWEATHER B-1	58 22 15 136 3 50	C 40S 57E30
*Carolus River		58 24 16 136 5 53	C 40S 56E13
114-21-10620-2005	MT FAIRWEATHER B-1	58 23 40 136 6 9	C 40S 56E24
		58 23 55 136 7 53	C 40S 56E15
114-21-10680	MT FAIRWEATHER A-1	58 12 58 136 5 47	C 42S 57E21
		58 11 42 136 6 38	C 42S 57E28
114-21-10720	MT FAIRWEATHER A-1	58 11 50 136 16 15	C 42S 56E28
		58 11 22 136 17 0	C 42S 56E32
114-23-10050	JUNEAU B-6	58 23 59 135 47 10	C 40S 58E14
		58 25 25 135 50 0	C 40S 58E 9
114-23-10070	JUNEAU B-6	58 24 19 135 45 47	C 40S 58E13
		58 27 41 135 47 7	C 39S 58E26
114-23-10070-2024	JUNEAU B-6	58 25 6 135 46 20	C 40S 58E12
		58 26 12 135 45 58	C 40S 58E 1
114-23-10070-2031	JUNEAU B-6	58 26 6 135 47 12	C 40S 58E 2
		58 27 15 135 48 37	C 39S 58E34
114-23-10070-2031-3005	JUNEAU B-6	58 26 13 135 47 31	C 40S 58E 2
		58 26 16 135 48 24	C 40S 58E 3
114-23-10080	JUNEAU B-6	58 24 5 135 43 56	C 40S 59E18
Salmon River		58 28 39 135 44 41	C 39S 59E19
114-23-10080-2003	JUNEAU B-6	58 26 21 135 44 33	C 40S 59E 6
		58 26 48 135 45 13	C 39S 58E36
114-23-10220	JUNEAU B-5	58 25 19 135 36 9	C 40S 59E12
*Kahtaheena River		58 26 0 135 35 39	C 40S 59E 1
114-23-10240	JUNEAU B-5	58 24 35 135 33 47	C 40S 60E 7
*East Kahtaheena River		58 25 15 135 34 42	C 40S 60E 7
114-23-10300	JUNEAU A-5	58 13 23 135 40 0	C 42S 60E13
		58 12 26 135 39 17	C 42S 60E19
114-23-10350	JUNEAU A-5	58 14 1 135 42 54	C 42S 59E14
Chicken Creek		58 12 54 135 45 57	C 42S 59E21

Stream/Lake	Map Sheet	Lat./Long.	Legal
114-23-10370 *Eagle Point Creek	JUNEAU A-6	58 14 32 135 44 13 58 14 3 135 45 29	C 42S 59E10 C 42S 59E16
114-23-10600	JUNEAU A-6	58 12 32 135 57 55 58 12 29 135 57 10	C 42S 58E20 C 42S 58E20
114-23-10660	JUNEAU A-6	58 11 39 135 58 11 58 11 0 135 53 22	C 42S 58E29 C 42S 58E35
114-23-10700 Mud Bay River	JUNEAU A-6	58 10 33 135 57 29 58 5 59 135 58 3	C 43S 58E 5 C 43S 58E32
114-23-10700-2005	JUNEAU A-6	58 9 1 135 54 33 58 8 17 135 53 10	C 43S 58E10 C 43S 58E14
114-23-10700-2005-0010 Otter Lake	JUNEAU A-6	58 8 3 135 52 51	C 43S 58E23
114-23-10700-2006	JUNEAU A-6	58 8 58 135 54 40 58 7 50 135 58 43	C 43S 58E10 C 43S 58E19
114-23-10730	JUNEAU A-6	58 10 30 135 57 43 58 8 53 136 0 0	C 43S 58E 5 C 43S 58E18
114-23-10800 *Goose Creek	MT FAIRWEATHER A-1	58 12 7 136 2 28 58 10 28 136 3 19	C 42S 57E26 C 43S 57E 2
114-25-10050 *Windy Creek	JUNEAU B-5	58 21 13 135 24 25 58 21 46 135 22 9	C 40S 61E31 C 40S 61E32
114-25-10100 *Homeshore Creek	JUNEAU B-5 JUNEAU B-4	58 18 41 135 22 2 58 21 49 135 17 26	C 41S 61E13 C 40S 61E35
114-25-10100-2004	JUNEAU B-5 JUNEAU B-4	58 20 5 135 20 32 58 20 25 135 19 30	C 41S 62E 7 C 41S 62E 6
114-25-10120 *East Homeshore Creek	JUNEAU B-5	58 18 32 135 22 3 58 18 30 135 20 32	C 41S 61E13 C 41S 62E18
114-25-10180 *Humpy Creek	JUNEAU B-5 JUNEAU B-4	58 16 27 135 20 24 58 16 45 135 17 46	C 41S 62E31 C 41S 62E29
114-25-10250	JUNEAU A-4	58 13 58 135 16 16 58 14 18 135 16 21	C 42S 62E16 C 42S 62E 9
114-25-10350 *West Swanson Creek	JUNEAU A-4	58 13 3 135 9 5 58 15 0 135 10 22	C 42S 63E20 C 42S 63E 7
114-25-10370 *Swanson Harbor Creek	JUNEAU A-4	58 13 30 135 8 15 58 13 57 135 8 25	C 42S 63E17 C 42S 63E17

Stream/Lake	Map Sheet	Lat./Long.	Legal
114-25-10380	JUNEAU A-4	58 14 5 135 6 29 58 14 52 135 7 49	C 42S 63E16 C 42S 63E 9
114-27-10120	JUNEAU A-4	58 3 27 135 4 11 58 1 45 135 2 55	C 44S 63E14 C 44S 63E25
114-27-10150 Suntaheen Creek	JUNEAU A-4	58 3 23 135 5 54 58 2 39 135 9 28	C 44S 63E15 C 44S 63E20
114-27-10150-2009	JUNEAU A-4	58 2 50 135 8 33 58 2 10 135 7 39	C 44S 63E20 C 44S 63E21
114-27-10180 *Whitestone Head Creek	JUNEAU A-4	58 3 54 135 7 49 58 2 28 135 11 55	C 44S 63E 9 C 44S 62E24
114-27-10180-2011	JUNEAU A-4	58 2 43 135 10 21 58 2 12 135 10 45	C 44S 63E19 C 44S 63E19
114-27-10260	JUNEAU A-4	58 5 14 135 11 31 58 4 29 135 12 14	C 44S 62E 1 C 44S 62E12
114-27-10300 Spasski Creek	JUNEAU A-4	58 5 19 135 17 11 58 1 1 135 15 4	C 44S 62E 4 C 44S 62E34
114-27-10300-2005	JUNEAU A-4	58 3 43 135 17 16 58 3 4 135 14 17	C 44S 62E16 C 44S 62E14
114-27-10300-2008	JUNEAU A-4	58 1 56 135 16 27 58 1 32 135 18 19	C 44S 62E28 C 44S 62E29
114-27-10350	JUNEAU A-5	58 6 56 135 20 20 58 6 57 135 21 41	C 43S 62E30 C 43S 61E25
114-27-10550 Gallagher Creek	JUNEAU A-5	58 11 5 135 33 0 58 10 39 135 38 9	C 42S 60E35 C 43S 60E 5
114-31-10080	JUNEAU A-5	58 5 56 135 25 7 58 6 1 135 22 42	C 43S 61E34 C 43S 61E35
114-31-10080-2003	JUNEAU A-5	58 5 53 135 24 29 58 6 7 135 24 29	C 43S 61E34 C 43S 61E34
114-31-10090 Gartina Creek	JUNEAU A-5	58 5 40 135 25 12 58 2 49 135 22 34	C 43S 61E34 C 44S 61E23
114-31-10100	JUNEAU A-5	58 5 21 135 26 8 58 4 13 135 24 13	C 44S 61E 4 C 44S 61E10
114-31-10100-2002	JUNEAU A-5	58 5 16 135 26 1 58 4 59 135 26 16	C 44S 61E 4 C 44S 61E 4

Stream/Lake	Map Sheet	Lat./Long.	Legal
114-31-10100-2006	JUNEAU A-5	58 4 56 135 24 19 58 4 45 135 25 41	C 44S 61E 3 C 44S 61E 3
114-31-10130 Game Creek	JUNEAU A-5 SITKA D-5	58 4 41 135 28 46 57 59 1 135 27 36	C 44S 61E 5 C 45S 61E12
114-31-10130-2003	JUNEAU A-5	58 4 2 135 28 54 58 3 51 135 25 53	C 44S 61E 8 C 44S 61E 9
114-31-10130-2005	JUNEAU A-5	58 3 34 135 29 13 58 3 3 135 28 26	C 44S 61E16 C 44S 61E17
114-31-10130-2007	JUNEAU A-5	58 2 10 135 28 50 58 1 53 135 27 18	C 44S 61E20 C 44S 61E28
114-31-10130-2011	SITKA D-5	57 59 54 135 28 43 57 59 37 135 27 18	C 45S 61E 2 C 45S 61E 1
114-31-10130-2012	SITKA D-5	57 59 3 135 27 32 57 57 32 135 28 17	C 45S 61E12 C 45S 61E23
114-31-10130-2012-3003	SITKA D-5	57 58 5 135 27 28 57 56 39 135 22 54	C 45S 61E13 C 45S 62E28
114-31-10130-2012-3003-4006	SITKA D-5	57 56 38 135 24 14 57 56 7 135 24 12	C 45S 62E29 C 45S 62E29
114-32-10040 Seagull Creek	JUNEAU A-5 SITKA D-5	58 0 57 135 33 37 57 59 0 135 31 52	C 44S 60E35 C 45S 61E 9
114-32-10060 *Bear Creek	JUNEAU A-5 SITKA D-5	58 0 4 135 34 42 57 59 10 135 33 42	C 45S 61E 5 C 45S 61E 8
114-32-10160 *Hellman Creek	SITKA D-5	57 57 33 135 38 16 57 56 23 135 36 20	C 45S 60E23 C 45S 60E25
114-32-10160-2003	SITKA D-5	57 57 16 135 37 51 57 57 24 135 37 11	C 45S 60E24 C 45S 60E24
114-32-10160-2006	SITKA D-5	57 56 34 135 36 43 57 56 20 135 36 46	C 45S 60E25 C 45S 60E25
114-32-10240 *Lake Creek	SITKA D-6	57 58 12 135 41 15 57 57 55 135 42 37	C 45S 60E16 C 45S 60E16
114-32-10360 *Eight Fath. Bight Creek	SITKA D-6	57 59 2 135 43 11 57 58 39 135 44 16	C 45S 60E 8 C 45S 60E 8
114-33-10130 *Portage Creek	JUNEAU A-6	58 1 36 135 44 54 58 1 6 135 44 28	C 44S 59E27 C 44S 59E34

Stream/Lake	Map Sheet	Lat./Long.	Legal
114-33-10190	JUNEAU A-6	58 2 23 135 46 7	C 44S 59E21
		58 2 0 135 46 22	C 44S 59E21
114-33-10210	JUNEAU A-6	58 3 5 135 46 51	C 44S 59E16
		58 2 42 135 47 33	C 44S 59E20
114-33-10230	JUNEAU A-6	58 3 26 135 47 17	C 44S 59E17
Neka River		58 6 51 135 51 53	C 43S 58E25
114-33-10230-2005	JUNEAU A-6	58 5 10 135 50 1	C 44S 59E 6
		58 4 32 135 53 11	C 44S 58E11
114-33-10250	JUNEAU A-6	58 3 17 135 45 49	C 44S 59E16
*Chum Creek		58 3 45 135 46 29	C 44S 59E 9
114-33-10290	JUNEAU A-6	58 3 20 135 43 56	C 44S 59E15
*Homestead Creek		58 4 3 135 44 12	C 44S 59E10
114-34-10100	JUNEAU A-5	58 5 41 135 34 37	C 43S 60E34
Humpback Creek	JUNEAU A-6	58 7 25 135 46 52	C 43S 59E21
114-34-10100-2005	JUNEAU A-5	58 6 32 135 38 40	C 43S 60E29
		58 5 54 135 39 16	C 43S 60E31
114-34-10100-2009	JUNEAU A-5	58 6 41 135 39 41	C 43S 60E30
	JUNEAU A-6	58 6 27 135 41 3	C 43S 59E25
114-34-10200	JUNEAU A-5	58 9 13 135 31 27	C 43S 60E12
Halibut Creek		58 8 38 135 36 4	C 43S 60E16
114-40-10230	MT FAIRWEATHER A-1	58 8 24 136 10 6	C 43S 56E13
*Nip and Tuck Creek		58 8 23 136 9 12	C 43S 57E18
114-40-10250	MT FAIRWEATHER A-1	58 7 24 136 10 51	C 43S 56E24
*Cabin Creek		58 6 49 136 9 57	C 43S 56E25
114-40-10300	MT FAIRWEATHER A-1	58 4 25 136 6 36	C 44S 57E 9
		58 4 51 136 6 17	C 44S 57E 4
114-40-10350	MT FAIRWEATHER A-1	58 3 56 136 6 20	C 44S 57E 9
Trail River	JUNEAU A-6	58 1 2 135 59 9	C 44S 58E31
114-40-10350-2002	MT FAIRWEATHER A-1	58 3 32 136 4 38	C 44S 57E15
		58 3 2 136 4 57	C 44S 57E15
114-40-10350-2017	JUNEAU A-6	58 1 12 135 59 21	C 44S 58E30
		58 1 23 135 58 54	C 44S 58E30
114-40-10380	MT FAIRWEATHER A-1	58 4 34 136 8 55	C 44S 57E 7
Marble Creek		58 2 34 136 11 15	C 44S 56E24

Stream/Lake	Map Sheet	Lat./Long.	Legal
114-40-10420	MT FAIRWEATHER A-1	58 4 59 136 10 55 58 4 49 136 11 3	C 44S 56E 1 C 44S 56E 1
114-40-10440	MT FAIRWEATHER A-1	58 5 26 136 12 11 58 5 9 136 12 40	C 44S 56E 2 C 44S 56E 2
114-40-10570 *Canyon Creek	MT FAIRWEATHER A-1	58 9 13 136 14 5 58 8 30 136 14 41	C 43S 56E10 C 43S 56E15
114-50-10100 *Anchor Bight Creek	MT FAIRWEATHER A-1	58 6 55 136 16 15 58 9 6 136 15 26	C 43S 56E16 C 43S 56E 9
114-50-10120 *South Anchor Bight Creek	MT FAIRWEATHER A-1	58 8 42 136 15 55 58 8 14 136 16 5	C 43S 56E16 C 43S 56E16
114-50-10200 *Althrop Creek	MT FAIRWEATHER A-1	58 6 4 136 16 4 58 5 4 136 16 19	C 43S 56E33 C 44S 56E 4
114-50-10250 *Humpie Creek	MT FAIRWEATHER A-1	58 7 19 136 19 5 58 5 15 136 18 30	C 43S 56E19 C 44S 56E 6
114-50-10300 Margret Creek	MT FAIRWEATHER A-2	58 7 55 136 20 0 58 6 4 136 21 16	C 43S 55E24 C 43S 55E36
114-60-10250	MT FAIRWEATHER B-2	58 21 39 136 29 8 58 21 53 136 28 47	C 40S 54E34 C 40S 54E34
114-60-10300	MT FAIRWEATHER B-2	58 19 48 136 28 40 58 19 18 136 28 17	C 41S 55E 7 C 41S 55E18
114-60-10400	MT FAIRWEATHER B-2	58 21 25 136 32 20 58 21 31 136 32 51	C 40S 54E32 C 40S 54E31
114-60-10500	MT FAIRWEATHER B-2	58 23 25 136 35 2 58 24 6 136 36 25	C 40S 53E24 C 40S 53E14
114-60-10510	MT FAIRWEATHER B-2	58 23 31 136 35 3 58 25 44 136 34 56	C 40S 53E24 C 40S 53E 1
114-60-10650	MT FAIRWEATHER B-2	58 27 6 136 31 43 58 26 59 136 32 15	C 39S 54E32 C 39S 54E32
114-60-10660	MT FAIRWEATHER B-2	58 27 13 136 31 36 58 27 57 136 31 41	C 39S 54E29 C 39S 54E29
114-60-10660-0010	MT FAIRWEATHER B-2	58 28 16 136 31 37	C 39S 54E20
114-60-10760	MT FAIRWEATHER B-2	58 23 35 136 22 34 58 25 35 136 21 37	C 40S 55E20 C 40S 55E 5

Stream/Lake	Map Sheet	Lat./Long.	Legal
114-60-10760-2003	MT FAIRWEATHER B-2	58 23 40 136 22 34 58 24 31 136 24 4	C 40S 55E17 C 40S 55E18
114-60-10800 Dundas River	MT FAIRWEATHER B-1 MT FAIRWEATHER B-2	58 23 1 136 19 5 58 29 37 136 30 55	C 40S 55E22 C 39S 54E16
114-60-10800-2004	MT FAIRWEATHER B-1 MT FAIRWEATHER C-2	58 24 55 136 19 7 58 32 2 136 21 55	C 40S 55E10 C 38S 55E32
114-60-10800-2004-0040 Seclusion, Lake	MT FAIRWEATHER C-2	58 32 23 136 21 56	C 38S 55E29
114-60-10800-2004-3002	MT FAIRWEATHER B-1	58 24 54 136 19 4 58 25 59 136 14 9	C 40S 55E10 C 40S 56E 6
114-60-10800-2004-3002-0010	MT FAIRWEATHER B-1	58 26 0 136 15 6	C 40S 55E 1
114-60-10950	MT FAIRWEATHER B-1	58 22 50 136 18 4 58 23 42 136 18 30	C 40S 55E22 C 40S 55E15
114-60-10960	MT FAIRWEATHER B-1	58 22 29 136 17 26 58 22 37 136 17 10	C 40S 55E26 C 40S 55E26
114-60-10990	MT FAIRWEATHER B-1	58 21 11 136 17 11 58 20 57 136 16 55	C 40S 55E35 C 41S 56E 5
114-70-10120	MT FAIRWEATHER B-1	58 28 13 136 5 49 58 27 31 136 6 35	C 39S 56E24 C 39S 56E26
114-70-10140	MT FAIRWEATHER B-1	58 28 15 136 5 51 58 28 23 136 6 54	C 39S 56E24 C 39S 56E23
114-70-10780	JUNEAU C-6	58 36 33 135 50 31 58 36 57 135 49 51	C 38S 58E 4 C 37S 58E33
114-70-10800 Beartrack River	JUNEAU C-6	58 36 14 135 49 48 58 38 50 135 45 57	C 38S 58E 4 C 37S 58E24
114-70-10900 Bartlett River	JUNEAU B-6 JUNEAU C-6	58 28 35 135 50 38 58 33 49 135 45 25	C 39S 58E21 C 38S 58E24
114-70-10900-2009	JUNEAU C-6	58 34 0 135 47 9 58 35 11 135 47 41	C 38S 58E23 C 38S 58E11
114-70-10900-2009-0010	JUNEAU C-6	58 35 21 135 47 51	C 38S 58E11
114-71-10030	MT FAIRWEATHER C-1	58 30 38 136 7 25 58 30 29 136 7 0	C 39S 56E 2 C 39S 56E11

Stream/Lake	Map Sheet	Lat./Long.	Legal
114-71-10240	MT FAIRWEATHER C-1 MT FAIRWEATHER B-1	58 30 30 136 13 47 58 28 52 136 14 27	C 39S 56E 7 C 39S 55E24
114-71-10320 *Berg River	MT FAIRWEATHER C-1	58 31 22 136 13 48 58 30 39 136 16 13	C 39S 56E 6 C 39S 55E 2
114-71-10320-0010	MT FAIRWEATHER C-1	58 31 38 136 14 41	C 38S 55E36
114-71-10320-2006	MT FAIRWEATHER C-1	58 31 44 136 15 39 58 31 54 136 16 27	C 38S 55E36 C 38S 55E35
114-71-10320-2010	MT FAIRWEATHER C-1	58 31 4 136 16 16 58 31 1 136 16 29	C 39S 55E 2 C 39S 55E 2
114-71-10320-2010-0010	MT FAIRWEATHER C-1	58 31 4 136 16 52	C 39S 55E 2
114-72-10130	MT FAIRWEATHER C-1	58 34 43 136 12 55 58 33 59 136 15 41	C 38S 56E18 C 38S 55E24
114-72-10170	MT FAIRWEATHER C-1	58 36 12 136 13 32 58 35 47 136 16 21	C 38S 56E 6 C 38S 55E11
114-73-10050	MT FAIRWEATHER C-1	58 37 20 136 18 25 58 36 59 136 17 52	C 37S 55E34 C 37S 55E34
114-73-10150	MT FAIRWEATHER C-2	58 35 12 136 21 13 58 34 7 136 20 59	C 38S 55E 8 C 38S 55E16
114-73-10190	MT FAIRWEATHER C-2	58 37 3 136 23 41 58 36 35 136 23 38	C 37S 55E31 C 38S 55E 6
114-75-10980	MT FAIRWEATHER D-2	58 49 52 136 27 19 58 50 10 136 27 24	C 35S 54E17 C 35S 54E18
114-80-10200 Excursion River	JUNEAU C-5	58 30 53 135 31 14 58 37 7 135 34 3	C 39S 60E 4 C 37S 60E31
114-80-10210	JUNEAU C-5	58 30 53 135 31 11 58 32 18 135 25 35	C 39S 60E 4 C 38S 60E36
114-80-10400 *Cannery Creek	JUNEAU B-5	58 25 27 135 26 37 58 25 54 135 24 53	C 40S 60E 2 C 40S 61E 6
114-80-10450 *Neva Creek	JUNEAU B-5	58 24 40 135 25 56 58 24 43 135 24 21	C 40S 60E12 C 40S 61E 7
114-80-10450-2004	JUNEAU B-5	58 24 43 135 24 20 58 24 27 135 24 19	C 40S 61E 7 C 40S 61E18

Stream/Lake	Map Sheet	Lat./Long.	Legal
114-80-10450-2004-0010	JUNEAU B-5	58 24 15 135 24 18	C 40S 61E18
114-80-10500	JUNEAU B-5	58 22 51 135 25 21	C 40S 60E24
*Cabin Creek		58 23 38 135 22 1	C 40S 61E20
115-10-10230	JUNEAU C-3	58 37 16 134 56 11	C 37S 63E36
		58 36 56 134 55 7	C 37S 64E31
115-10-10420	JUNEAU C-4	58 37 31 135 14 7	C 37S 62E31
		58 37 19 135 15 26	C 37S 61E36
115-10-10460	JUNEAU C-4	58 38 17 135 12 34	C 37S 62E29
*St. James Creek		53 39 34 135 16 6	C 37S 61E13
115-10-10460-2005	JUNEAU C-4	58 39 16 135 15 27	C 37S 61E24
		58 38 26 135 16 25	C 37S 61E24
115-10-10500	JUNEAU C-4	58 38 11 135 11 2	C 37S 62E28
*Boat Harbor Creek		58 39 6 135 12 26	C 37S 62E20
115-10-10650	JUNEAU C-4	58 42 17 135 14 16	C 36S 61E33
Beardslee River		58 41 40 135 15 3	C 37S 62E 6
115-10-10800	JUNEAU D-4	58 46 57 135 15 5	C 36S 61E 4
Endicott River	JUNEAU D-5	58 47 12 135 26 20	C 35S 60E32
115-20-10030	JUNEAU D-4	58 47 26 135 1 56	C 35S 62E35
Slate Creek		58 47 57 135 2 35	C 35S 62E27
115-20-10070	JUNEAU D-3	58 49 27 134 59 43	C 35S 62E24
Johnson Creek	JUNEAU D-4	58 49 31 135 1 27	C 35S 62E23
115-20-10100	JUNEAU D-3	58 50 49 134 58 8	C 35S 63E 7
Berners River	JUNEAU D-4	58 59 42 135 2 31	C 33S 62E22
115-20-10100-2006	JUNEAU D-4	58 55 28 135 0 36	C 34S 62E13
		58 55 43 135 0 52	C 34S 62E14
115-20-10100-2006-0010	JUNEAU D-4	58 55 53 135 1 6	C 34S 62E11
115-20-10100-2009	JUNEAU D-4	58 56 58 135 2 12	C 34S 62E 2
		58 57 4 135 2 42	C 34S 62E 3
115-20-10100-2015	JUNEAU D-4	58 58 53 135 2 20	C 33S 62E26
		58 59 26 135 3 4	C 33S 62E22
115-20-10200	JUNEAU D-3	58 50 37 134 56 34	C 35S 63E 8
Lace River		59 0 0 134 57 48	C 33S 63E19

Stream/Lake	Map Sheet	Lat./Long.	Legal
115-20-10200-2016	JUNEAU D-3	58 55 27 134 55 38 58 55 46 134 48 29	C 34S 63E16 C 34S 64E 7
115-20-10300 Antler River	JUNEAU D-3	58 48 52 134 56 44 58 51 5 134 42 28	C 35S 63E20 C 35S 64E10
115-20-10300-2004 Gilkey River	JUNEAU D-3	58 49 21 134 50 45 58 47 42 134 47 40	C 35S 63E24 C 35S 64E31
115-20-10520 Sawmill Creek	JUNEAU C-3	58 42 56 134 56 16 58 43 6 134 53 47	C 36S 63E29 C 36S 63E27
115-20-10620 Cowee Creek	JUNEAU C-3	58 39 42 134 56 32 58 38 1 134 49 31	C 37S 63E13 C 37S 64E27
115-20-10620-2003 Davies Creek	JUNEAU C-3	58 38 51 134 54 24 58 40 49 134 51 25	C 37S 64E19 C 37S 64E 9
115-20-10620-2006 South Fork Cowee Creek	JUNEAU C-3	58 37 28 134 52 1 58 35 41 134 50 40	C 37S 64E33 C 38S 64E 9
115-31-10300	JUNEAU D-4	58 53 49 135 8 45 58 53 20 135 8 3	C 34S 62E30 C 34S 62E30
115-31-10330 Sherman Creek	JUNEAU D-4	58 52 8 135 8 22 58 52 1 135 6 47	C 35S 62E 6 C 35S 62E 5
115-31-10350 Sweeny Creek	JUNEAU D-4	58 51 35 135 8 39 58 50 53 135 7 5	C 35S 62E 6 C 35S 62E 8
115-31-10430	JUNEAU D-5	58 54 27 135 20 20 58 54 9 135 23 32	C 34S 60E24 C 34S 60E22
115-31-10450	JUNEAU D-5	58 55 27 135 22 36 58 55 17 135 23 40	C 34S 60E15 C 34S 60E15
115-32-10010	SKAGWAY A-2	59 6 16 135 23 47 59 5 49 135 24 14	C 32S 59E12 C 32S 59E13
115-32-10010-0010	SKAGWAY A-2	59 5 38 135 24 44	C 32S 59E13
115-32-10250 Chilkat River	SKAGWAY A-2 SKAGWAY C-3	59 13 33 135 30 54 59 37 42 135 55 57	C 30S 59E32 C 26S 56E 8
115-32-10250-2003 Kicking Horse River	SKAGWAY B-2 SKAGWAY A-2	59 15 46 135 37 43 59 13 30 135 38 3	C 30S 58E22 C 30S 58E34
115-32-10250-2004	SKAGWAY B-2	59 15 11 135 32 29 59 15 45 135 33 55	C 30S 59E19 C 30S 58E24

Stream/Lake	Map Sheet	Lat./Long.	Legal
115-32-10250-2005 Takhin River	SKAGWAY B-2 SKAGWAY B-3	59 16 22 135 40 14 59 16 3 136 3 1	C 30S 58E17 C 30S 56E18
115-32-10250-2005-3006	SKAGWAY B-2	59 15 27 135 41 48 59 15 38 135 43 33	C 30S 58E19 C 30S 57E24
115-32-10250-2006	SKAGWAY B-2	59 16 0 135 35 37 59 16 9 135 36 14	C 30S 58E14 C 30S 58E14
115-32-10250-2008	SKAGWAY B-2	59 16 3 135 37 7 59 16 4 135 37 29	C 30S 58E15 C 30S 58E15
115-32-10250-2010	SKAGWAY B-2	59 16 53 135 40 24 59 17 4 135 40 33	C 30S 58E 8 C 30S 58E 8
115-32-10250-2012	SKAGWAY B-2	59 17 1 135 40 45 59 17 50 135 41 56	C 30S 58E 8 C 30S 58E 6
115-32-10250-2012-0010	SKAGWAY B-2	59 17 28 135 41 19	C 30S 58E 8
115-32-10250-2012-0020	SKAGWAY B-2	59 17 44 135 41 49	C 30S 58E 6
115-32-10250-2012-3002	SKAGWAY B-2	59 17 12 135 40 47 59 17 21 135 40 43	C 30S 58E 8 C 30S 58E 8
115-32-10250-2014	SKAGWAY B-2	59 18 5 135 42 19 59 18 15 135 42 25	C 30S 58E 6 C 30S 58E 6
115-32-10250-2016	SKAGWAY B-2	59 18 22 135 43 37 59 18 19 135 43 10	C 30S 57E 1 C 30S 58E 6
115-32-10250-2018	SKAGWAY B-2	59 18 46 135 43 11 59 19 1 135 43 24	C 29S 58E31 C 29S 57E36
115-32-10250-2019 Tsirku River	SKAGWAY B-3	59 23 27 135 52 4 59 22 49 135 58 48	C 29S 57E 6 C 29S 56E 9
115-32-10250-2019-3001	SKAGWAY B-3	59 22 13 135 56 24 59 17 15 135 47 21	C 29S 56E11 C 30S 57E10
115-32-10250-2019-3001-0010 Chilkat Lake	SKAGWAY B-3	59 20 5 135 54 6	C 29S 56E25
115-32-10250-2019-3001-4002	SKAGWAY B-3	59 21 57 135 56 15 59 21 57 135 57 10	C 29S 56E14 C 29S 56E15
115-32-10250-2019-3001-4003	SKAGWAY B-3	59 20 50 135 52 59 59 21 23 135 53 9	C 29S 57E19 C 29S 57E18

Stream/Lake	Map Sheet	Lat./Long.	Legal
115-32-10250-2019-3001-4004	SKAGWAY B-3	59 21 4 135 56 23	C 29S 56E23
		59 21 0 135 57 14	C 29S 56E22
115-32-10250-2019-3001-4005	SKAGWAY B-3	59 20 23 135 52 47	C 29S 57E19
		59 19 39 135 51 9	C 29S 57E29
115-32-10250-2019-3001-4006	SKAGWAY B-3	59 19 36 135 54 18	C 29S 56E25
Anman Creek		59 19 31 135 54 56	C 29S 56E25
115-32-10250-2019-3001-4008	SKAGWAY B-3	59 18 26 135 52 28	C 30S 57E 6
		59 17 59 135 52 32	C 30S 57E 6
115-32-10250-2019-3002	SKAGWAY B-3	59 22 50 135 58 49	C 29S 56E 9
Little Salmon River		59 21 37 136 4 19	C 29S 55E13
115-32-10250-2019-3002-4002	SKAGWAY B-3	59 23 33 135 59 41	C 29S 56E 4
		59 24 2 136 2 32	C 28S 55E34
115-32-10250-2019-3002-4002-0010	SKAGWAY B-3	59 23 41 135 59 38	C 29S 56E 4
115-32-10250-2019-3002-4002-0020	SKAGWAY B-3	59 23 52 135 59 51	C 28S 55E35
115-32-10250-2019-3002-4004	SKAGWAY B-3	59 23 45 136 2 57	C 28S 55E34
		59 23 57 136 2 59	C 28S 55E33
115-32-10250-2019-3002-4004-0010	SKAGWAY B-3	59 23 51 136 2 57	C 28S 55E34
115-32-10250-2019-3002-4006	SKAGWAY B-3	59 23 3 136 4 1	C 29S 55E 1
		59 23 4 136 5 6	C 29S 55E 1
115-32-10250-2019-3002-4008	SKAGWAY B-3	59 22 56 136 4 4	C 29S 55E 1
		59 22 52 136 4 15	C 29S 55E 1
115-32-10250-2019-3002-4008-0010	SKAGWAY B-3	59 22 54 136 4 11	C 29S 55E 1
115-32-10250-2020	SKAGWAY B-2	59 19 45 135 44 42	C 29S 57E25
		59 19 59 135 44 25	C 29S 57E25
115-32-10250-2022	SKAGWAY B-3	59 22 10 135 49 53	C 29S 57E 9
		59 21 22 135 47 9	C 29S 57E15
115-32-10250-2022-3001	SKAGWAY B-3	59 21 51 135 47 54	C 29S 57E15
		59 22 14 135 48 5	C 29S 57E10
115-32-10250-2022-3002	SKAGWAY B-3	59 21 37 135 47 15	C 29S 57E15
		59 21 40 135 46 53	C 29S 57E15

Stream/Lake	Map Sheet	Lat./Long.	Legal
115-32-10250-2023	SKAGWAY B-3	59 24 41 135 55 43	C 28S 56E29
Klehini River	SKAGWAY B-4	59 26 58 136 21 54	C 28S 53E15
~~115~~-32-10250-2023-3002	SKAGWAY B-3	59 24 28 135 58 39	C 28S 55E36
		59 24 47 135 59 35	C 28S 55E26
115-32-10250-2023-3002-0010	SKAGWAY B-3	59 24 49 135 59 37	C 28S 55E26
115-32-10250-2023-3003	SKAGWAY B-3	59 24 52 136 0 8	C 28S 55E26
		59 24 58 136 1 39	C 28S 55E27
115-32-10250-2023-3004	SKAGWAY B-3	59 25 3 136 0 35	C 28S 55E26
		59 25 24 136 0 48	C 28S 55E26
115-32-10250-2023-3005	SKAGWAY B-3	59 24 57 136 5 59	C 28S 55E29
Herman Creek		59 24 40 136 7 27	C 28S 55E30
115-32-10250-2023-3006	SKAGWAY B-3	59 25 17 136 3 20	C 28S 55E28
Muncaster Creek		59 25 47 136 3 35	C 28S 55E21
115-32-10250-2023-3007	SKAGWAY B-4	59 25 22 136 7 44	C 28S 55E30
		59 25 21 136 8 27	C 28S 54E25
115-32-10250-2023-3008	SKAGWAY B-3	59 25 16 136 3 37	C 28S 55E28
		59 25 9 136 4 19	C 28S 55E28
115-32-10250-2023-3009	SKAGWAY B-4	59 25 22 136 10 52	C 28S 54E26
		59 25 18 136 11 59	C 28S 54E27
115-32-10250-2023-3010	SKAGWAY B-3	59 25 9 136 4 41	C 28S 55E29
		59 25 19 136 5 42	C 28S 55E29
115-32-10250-2023-3011	SKAGWAY B-4	59 25 39 136 13 16	C 28S 54E21
Porcupine Creek		59 23 49 136 14 52	C 28S 54E33
115-32-10250-2023-3012	SKAGWAY B-3	59 25 17 136 6 3	C 28S 55E29
		59 25 32 136 7 25	C 28S 55E19
115-32-10250-2023-3013	SKAGWAY B-4	59 25 40 136 13 20	C 28S 54E21
		59 25 5 136 16 18	C 28S 54E29
115-32-10250-2023-3014	SKAGWAY B-4	59 25 28 136 7 57	C 28S 55E19
Little Boulder Creek		59 26 10 136 7 45	C 28S 55E19
115-32-10250-2023-3015	SKAGWAY B-4	59 25 44 136 18 5	C 28S 54E19
Glacier Creek		59 24 30 136 19 55	C 28S 53E36
115-32-10250-2023-3016	SKAGWAY B-4	59 25 29 136 2 11	C 28S 54E24
		59 25 54 136 10 5	C 28S 54E23

Stream/Lake	Map Sheet	Lat./Long.	Legal
115-32-10250-2023-3017	SKAGWAY B-4	59 25 43 136 19 20 59 25 44 136 21 43	C 28S 53E24 C 28S 53E23
115-32-10250-2023-3018 Big Boulder Creek	SKAGWAY B-4	59 25 32 136 11 33 59 26 18 136 11 41	C 28S 54E22 C 28S 54E22
115-32-10250-2023-3020	SKAGWAY B-4	59 26 2 136 13 1 59 26 11 136 13 16	C 28S 54E22 C 28S 54E21
115-32-10250-2023-3022	SKAGWAY B-4	59 26 19 136 15 51 59 26 24 136 15 58	C 28S 54E20 C 28S 54E17
115-32-10250-2023-3022-0010	SKAGWAY B-4	59 26 26 136 16 0	C 28S 54E17
115-32-10250-2023-3024	SKAGWAY B-4	59 26 20 136 16 16 59 26 35 136 18 28	C 28S 54E17 C 28S 53E13
115-32-10250-2023-3024-0010	SKAGWAY B-4	59 26 18 136 19 4	C 28S 53E24
115-32-10250-2023-3024-4002	SKAGWAY B-4	59 26 21 136 16 40 59 26 37 136 17 11	C 28S 54E18 C 28S 54E18
115-32-10250-2023-3024-4004	SKAGWAY B-4	59 26 14 136 17 36 59 26 19 136 17 33	C 28S 54E19 C 28S 54E19
115-32-10250-2023-3024-4004-0010	SKAGWAY B-4	59 26 21 136 17 31	C 28S 54E18
115-32-10250-2023-3026	SKAGWAY B-4	59 26 45 136 20 57 59 26 48 136 20 41	C 28S 53E14 C 28S 53E14
115-32-10250-2025	SKAGWAY B-3	59 24 54 135 55 49 59 24 42 135 57 29	C 28S 56E29 C 28S 56E30
115-32-10250-2025-0010	SKAGWAY B-3	59 24 38 135 57 16	C 28S 56E30
115-32-10250-2027	SKAGWAY B-3	59 24 57 135 55 56 59 24 55 135 56 22	C 28S 56E29 C 28S 56E30
115-32-10250-2027-0010	SKAGWAY B-3	59 24 55 135 56 26	C 28S 56E30
115-32-10250-2029	SKAGWAY B-3	59 25 7 135 56 28 59 25 16 135 57 15	C 28S 56E30 C 28S 56E30
115-32-10250-2029-0010	SKAGWAY B-3	59 25 13 135 57 9	C 28S 56E30

Stream/Lake	Map Sheet	Lat./Long.	Legal
115-32-10250-2031	SKAGWAY B-3	59 28 23 136 1 43 59 27 0 136 1 27	C 28S 55E 3 C 28S 55E15
115-32-10250-2031-0001	SKAGWAY B-3	59 28 23 136 1 47	C 28S 55E 3
115-32-10250-2031-0010 Mosquito Lake	SKAGWAY B-3	59 27 52 136 1 17	C 28S 55E10
115-32-10250-2031-3002	SKAGWAY B-3	59 28 13 136 1 57 59 28 6 136 2 19	C 28S 55E 3 C 28S 55E 3
115-32-10250-2032	SKAGWAY B-3	59 24 2 135 52 41 59 24 12 135 52 50	C 28S 56E34 C 28S 56E33
115-32-10250-2036	SKAGWAY B-3	59 25 40 135 55 39 59 25 52 135 55 7	C 28S 56E20 C 28S 56E20
115-32-10250-2036-0010	SKAGWAY B-3	59 25 41 135 55 31	C 28S 56E20
115-32-10250-2038	SKAGWAY B-3	59 26 19 135 56 7 59 26 0 135 55 13	C 28S 56E20 C 28S 56E20
115-32-10250-2038-0010	SKAGWAY B-3	59 26 13 135 55 53	C 28S 56E20
115-32-10250-2039	SKAGWAY B-3	59 29 7 136 3 16 59 29 0 136 3 42	C 27S 55E33 C 27S 55E33
115-32-10250-2041	SKAGWAY B-3	59 29 26 136 3 37 59 29 23 136 4 7	C 27S 55E33 C 27S 55E33
115-32-10250-2043	SKAGWAY B-3 SKAGWAY C-3	59 29 36 136 3 44 59 31 2 136 4 5	C 27S 55E33 C 27S 55E21
115-32-10250-2045 Kelsall River	SKAGWAY C-3 SKAGWAY C-4	59 31 53 136 2 1 59 37 43 136 14 19	C 27S 55E15 C 26S 54E 7
115-32-10250-2045-3005 Nataga Creek	SKAGWAY C-3	59 32 20 136 5 56 59 32 22 136 7 27	C 27S 55E17 C 27S 55E18
115-32-10250-2047	SKAGWAY C-3	59 32 33 136 2 39 59 34 29 136 2 21	C 27S 55E10 C 26S 55E34
115-32-10250-2047-0010	SKAGWAY C-3	59 33 21 136 3 45	C 27S 55E 4
115-32-10250-2051	SKAGWAY C-3	59 35 6 135 59 58 59 36 7 136 0 8	C 26S 55E26 C 26S 55E23

Stream/Lake	Map Sheet	Lat./Long.	Legal
115-32-10250-2051-0010	SKAGWAY C-3	59 35 22 136 0 1	C 26S 55E26
115-32-10250-2051-0020	SKAGWAY C-3	59 35 33 136 0 2	C 26S 55E26
115-32-10250-2051-0030	SKAGWAY C-3	59 35 45 135 59 52	C 26S 55E23
115-32-10250-2052	SKAGWAY C-3	59 34 3 135 59 25	C 26S 55E36
		59 34 24 135 55 24	C 26S 56E32
115-32-10250-2057	SKAGWAY C-3	59 36 38 135 58 59	C 26S 55E13
Tahini River		59 39 19 136 0 30	C 25S 55E35
115-32-10250-2057-3002	SKAGWAY C-3	59 37 42 135 58 50	C 26S 55E12
		59 38 13 135 58 42	C 26S 55E 1
115-32-10250-2057-3002-0010	SKAGWAY C-3	59 37 49 135 58 18	C 26S 55E12
115-32-10250-2057-3002-0020	SKAGWAY C-3	59 37 58 135 58 19	C 26S 55E12
115-32-10250-2057-3002-0030	SKAGWAY C-3	59 38 5 135 58 33	C 26S 55E12
115-32-10250-2057-3005	SKAGWAY C-3	59 37 34 135 59 5	C 26S 55E12
		59 37 42 135 59 8	C 26S 55E12
115-32-10250-2057-3005-0010	SKAGWAY C-3	59 37 45 135 59 6	C 26S 55E12
115-32-10250-2057-3007	SKAGWAY C-3	59 38 13 135 58 58	C 26S 55E 1
		59 38 20 135 59 13	C 26S 55E 1
115-32-10250-2057-3009	SKAGWAY C-3	59 39 20 136 0 49	C 25S 55E35
Flemmer River		59 39 26 136 1 13	C 25S 55E35
115-32-10250-2061	SKAGWAY C-3	59 37 15 135 57 27	C 26S 56E18
		59 37 29 135 57 25	C 26S 56E 7
115-32-10250-2061-0010	SKAGWAY C-3	59 37 45 135 57 15	C 26S 56E 7
115-32-10260	SKAGWAY A-2	59 12 53 135 26 50	C 31S 59E 3
		59 12 42 135 26 34	C 31S 59E 2
115-32-10280	SKAGWAY A-2	59 13 25 135 32 38	C 30S 59E31
*South Kicking Horse River		59 14 20 135 37 9	C 30S 58E27

Stream/Lake	Map Sheet	Lat./Long.	Legal
115-32-10280-2002	SKAGWAY A-2	59 13 25 135 32 50 59 13 47 135 32 59	C 30S 59E31 C 30S 59E31
115-32-10280-2004	SKAGWAY A-2	59 13 25 135 33 0 59 13 45 135 33 1	C 30S 59E31 C 30S 59E31
115-32-10280-2006	SKAGWAY A-2	59 13 33 135 33 25 59 13 49 135 33 34	C 30S 58E36 C 30S 58E36
115-32-10280-2008	SKAGWAY A-2	59 13 38 135 33 55 59 14 9 135 34 25	C 30S 58E36 C 30S 58E36
115-32-10280-2010	SKAGWAY A-2	59 13 40 135 34 4 59 13 47 135 34 4	C 30S 58E36 C 30S 58E36
115-32-10300 *Takhin River	SKAGWAY A-2	59 13 53 135 28 58 59 14 30 135 30 2	C 30S 59E33 C 30S 59E29
115-32-10300-2002	SKAGWAY A-2	59 14 2 135 28 55 59 13 58 135 26 59	C 30S 59E33 C 30S 59E34
115-32-10300-2002-0010	SKAGWAY A-2	59 14 6 135 27 25	C 30S 59E34
115-32-10300-2004	SKAGWAY A-2	59 14 25 135 29 11 59 14 40 135 29 30	C 30S 59E28 C 30S 59E28
115-32-10300-2006	SKAGWAY A-2	59 14 30 135 30 2 59 14 43 135 30 19	C 30S 59E29 C 30S 59E29
115-33-10200 Chilkoot River	SKAGWAY B-2	59 19 15 135 32 37 59 27 18 135 42 6	C 29S 59E31 C 28S 57E10
115-33-10200-0010 Chilkoot Lake	SKAGWAY B-2	59 21 16 135 35 42	C 29S 58E14
115-33-10200-2001	SKAGWAY B-2	59 19 57 135 34 40 59 19 43 135 34 20	C 29S 58E25 C 29S 58E25
115-33-10200-2003	SKAGWAY B-2	59 20 22 135 35 27 59 20 12 135 35 38	C 29S 58E23 C 29S 58E26
115-33-10200-2005	SKAGWAY B-2	59 21 1 135 36 17 59 20 47 135 36 28	C 29S 58E23 C 29S 58E23
115-33-10200-2007	SKAGWAY B-2	59 21 37 135 37 0 59 21 35 135 37 30	C 29S 58E15 C 29S 58E15
115-33-10200-2009	SKAGWAY B-2	59 22 23 135 38 10 59 22 31 135 38 27	C 29S 58E10 C 29S 58E 9

Stream/Lake	Map Sheet	Lat./Long.	Legal
115-33-10200-2009-3010	SKAGWAY B-2	59 22 34 135 38 31	C 29S 58E 9
115-33-10200-2010	SKAGWAY B-2	59 22 32 135 36 32	C 29S 58E11
		59 22 46 135 36 50	C 29S 58E10
115-33-10200-2011	SKAGWAY B-2	59 23 22 135 38 49	C 29S 58E 4
		59 23 26 135 39 37	C 29S 58E 4
115-33-10200-2013	SKAGWAY B-2	59 24 13 135 40 11	C 28S 57E35
		59 24 24 135 41 51	C 28S 57E34
115-33-10200-2020	SKAGWAY B-2	59 26 24 135 41 44	C 28S 57E15
		59 26 38 135 41 39	C 28S 57E15
115-33-10600	SKAGWAY B-2	59 19 0 135 26 15	C 29S 59E35
		59 20 29 135 26 45	C 29S 59E22
115-33-10650	SKAGWAY B-2	59 19 9 135 25 30	C 29S 59E35
Forebee River		59 27 21 135 32 2	C 28S 58E10
115-33-10650-2005	SKAGWAY B-2	59 20 39 135 27 4	C 29S 59E22
		59 21 52 135 28 27	C 29S 59E16
115-33-10650-2009	SKAGWAY B-2	59 23 6 135 29 4	C 29S 59E 4
		59 25 18 135 30 2	C 28S 58E26
115-33-10650-2009-3003	SKAGWAY B-2	59 23 34 135 29 18	C 29S 59E 4
		59 23 42 135 29 37	C 29S 59E 4
115-34-10210	SKAGWAY A-1	59 9 28 135 21 23	C 31S 60E29
		59 9 21 135 21 30	C 31S 60E30
115-34-10230	SKAGWAY B-1	59 28 51 135 20 49	C 27S 59E34
Taiya River	SKAGWAY C-1	59 37 24 135 19 38	C 26S 59E11
115-34-10230-2009	SKAGWAY C-1	59 31 39 135 20 37	C 27S 59E15
West Creek		59 31 36 135 22 18	C 27S 59E16
115-34-10230-2010	SKAGWAY C-1	59 31 47 135 20 30	C 27S 59E15
		59 31 37 135 19 34	C 27S 59E14
115-34-10230-2019	SKAGWAY C-1	59 36 22 135 19 31	C 26S 59E23
Nourse River		59 36 54 135 21 31	C 26S 59E15
115-34-10300	SKAGWAY B-1	59 27 25 135 19 24	C 28S 59E11
Skagway River		59 30 0 135 15 18	C 27S 60E29
115-34-10310	SKAGWAY B-1	59 27 10 135 19 1	C 28S 59E14
		59 27 49 135 18 16	C 28S 59E12

Stream/Lake	Map Sheet	Lat./Long.	Legal
115-34-10700 Katzehin River	SKAGWAY A-1 SKAGWAY B-1	59 12 5 135 17 9 59 15 4 135 5 20	C 31S 60E10 C 30S 61E23
116-11-10058	MT FAIRWEATHER B-3 MT FAIRWEATHER B-2	58 16 26 136 40 29 58 16 52 136 39 6	C 41S 53E36 C 41S 54E30
116-11-10058-0010	MT FAIRWEATHER B-2	58 16 41 136 39 26	C 41S 53E36
116-11-10086	MT FAIRWEATHER A-3 MT FAIRWEATHER B-2	58 13 8 136 40 28 58 15 54 136 39 0	C 42S 53E24 C 41S 54E31
116-11-10086-0010	MT FAIRWEATHER A-3	58 13 33 136 40 11	C 42S 53E13
116-11-10086-0020	MT FAIRWEATHER A-2	58 14 20 136 39 57	C 42S 53E12
116-11-10086-2015	MT FAIRWEATHER B-2	58 15 24 136 39 35 58 15 23 136 39 1	C 42S 53E 1 C 42S 54E 6
116-11-10114	MT FAIRWEATHER A-2 MT FAIRWEATHER B-2	58 14 39 136 37 5 58 15 45 136 36 40	C 42S 54E 8 C 42S 54E 5
116-11-10170	MT FAIRWEATHER B-3	58 23 43 136 54 21 58 25 28 136 52 35	C 40S 51E13 C 40S 52E 6
116-11-10170-0010	MT FAIRWEATHER B-3	58 25 44 136 52 38	C 40S 52E 6
116-12-10030 Steelhead Creek	MT FAIRWEATHER C-5	58 34 46 137 32 57 58 35 22 137 30 15	C 38S 48E18 C 38S 48E 9
116-12-10040 Topsy Creek	MT FAIRWEATHER C-5	58 33 32 137 29 44 58 34 2 137 28 56	C 38S 48E21 C 38S 48E21
116-13-10020	MT FAIRWEATHER C-5	58 38 29 137 37 40 58 38 43 137 36 5	C 37S 47E22 C 37S 47E22
116-13-10020-0010 Fish Lake	MT FAIRWEATHER C-5	58 39 11 137 37 48	C 37S 47E22
116-14-10900 Justice Creek	MT FAIRWEATHER C-6	58 42 53 137 46 27 58 44 27 137 43 5	C 36S346E29 C 36S346E22
116-14-10900-2003	MT FAIRWEATHER C-6	58 42 51 137 45 44 58 44 54 137 48 10	C 36S346E29 C 36S 46E32
116-14-10900-2003-0010	MT FAIRWEATHER C-6	58 43 24 137 46 30	C 36S346E29

Stream/Lake	Map Sheet	Lat./Long.	Legal
116-14-10900-2003-3004	MT FAIRWEATHER C-6	58 43 41 137 47 4 58 44 1 137 46 25	C 36S346E20 C 36S346E20
116-14-10900-2003-3006	MT FAIRWEATHER C-6	58 44 7 137 48 5 58 44 25 137 47 34	C 36S346E19 C 36S346E19
116-14-10900-2005	MT FAIRWEATHER C-6	58 42 52 137 45 43 58 43 31 137 45 24	C 36S346E29 C 36S346E28
116-14-11000 Echo Creek	MT FAIRWEATHER C-6	58 40 20 137 41 47 58 41 57 137 40 36	C 37S 47E 8 C 36S346E36
116-14-11100 Eagle Creek	MT FAIRWEATHER C-6 MT FAIRWEATHER C-5	58 38 48 137 40 18 58 41 5 137 38 12	C 37S 47E20 C 37S 47E 3
116-14-11100-2004 Portage Creek	MT FAIRWEATHER C-6 MT FAIRWEATHER C-5	58 40 18 137 40 32 58 39 58 137 38 50	C 37S 47E 8 C 37S 47E16
181-10-10100 Doame River	YAKUTAT A-1	59 4 13 138 20 44 59 8 52 138 9 19	C 33S 42E12 C 32S 43E14
181-10-10100-0010 Lower Doame Lake	YAKUTAT A-1	59 8 35 138 9 14	C 32S 43E14
181-10-10100-2003	YAKUTAT A-1	59 4 55 138 20 56 59 7 31 138 19 35	C 33S 42E 1 C 32S 42E23
181-10-10100-2006 South Fork Doame River	YAKUTAT A-1	59 4 44 138 17 20 59 4 28 138 7 4	C 33S 43E 5 C 33S 44E 9
181-10-10100-2006-3003	YAKUTAT A-1	59 4 38 138 16 36 59 5 4 138 12 16	C 33S 43E 9 C 33S 43E 2
181-10-10100-2009	YAKUTAT A-1	59 4 52 138 20 6 59 6 22 138 19 6	C 33S 43E 6 C 32S 42E35
181-10-10100-2022	YAKUTAT A-1	59 5 54 138 17 3 59 6 29 138 15 27	C 32S 42E36 C 32S 43E30
181-10-10100-2022-0010	YAKUTAT A-1	59 6 34 138 15 13	C 32S 43E30
181-10-10100-2028	YAKUTAT A-1	59 8 10 138 14 50 59 6 17 138 12 2	C 32S 43E18 C 32S 43E33
182-20-10100 East Alsek River	YAKUTAT A-2 YAKUTAT A-1	59 5 43 138 25 37 59 10 8 138 21 14	C 32S 42E31 C 32S 42E 3
182-20-10150	YAKUTAT A-2 YAKUTAT A-1	59 5 37 138 22 58 59 8 38 138 19 51	C 32S 42E33 C 32S 42E15

Stream/Lake	Map Sheet	Lat./Long.	Legal
182-20-10300	YAKUTAT A-2	59 6 16 138 27 4	C 32S 41E36
		59 9 2 138 25 22	C 32S 42E 7
182-20-10500	YAKUTAT A-2	59 6 30 138 28 44	C 32S 41E26
		59 9 24 138 27 7	C 32S 41E12
182-30-10100	YAKUTAT A-2	59 9 58 138 33 21	C 32S 41E 5
Alsek River	SKAGWAY B-8	59 26 2 137 58 10	C 29S 44E 2
182-30-10100-2011	YAKUTAT A-2	59 12 3 138 28 34	C 31S 41E26
Emile Creek		59 14 42 138 26 0	C 31S 42E 7
182-30-10100-2015	YAKUTAT A-2	59 11 31 138 27 45	C 31S 41E36
Cabin Slough		59 13 36 138 25 8	C 31S 42E18
182-30-10100-2090	YAKUTAT A-1	59 14 9 138 12 43	C 31S 43E16
		59 14 30 138 11 36	C 31S 43E 9
182-30-10400	YAKUTAT A-2	59 9 38 138 39 19	C 32S 40E11
Cannery Creek		59 12 41 138 42 32	C 31S 40E21
182-30-10800	YAKUTAT A-2	59 9 59 138 38 4	C 32S 40E 1
Muddy Creek		59 12 14 138 42 27	C 31S 40E28
182-30-10800-2010	YAKUTAT A-2	59 12 15 138 42 25	C 31S 40E28
Tanis River	YAKUTAT B-2	59 16 29 138 32 36	C 30S 41E33
182-30-10800-2010-0010	YAKUTAT B-2	59 16 39 138 32 1	C 30S 41E33
Tanis Lake			
182-30-10800-2010-3009	YAKUTAT A-2	59 13 57 138 39 45	C 31S 40E14
		59 14 38 138 39 51	C 31S 40E11
182-30-11400	YAKUTAT A-2	59 9 37 138 37 10	C 32S 40E12
Clear Creek		59 12 51 138 40 18	C 31S 40E22
182-30-11800	YAKUTAT A-2	59 10 23 138 34 40	C 32S 41E 5
Williams Creek		59 13 25 138 39 45	C 31S 40E14
182-30-11800-2010	YAKUTAT A-2	59 12 31 138 34 40	C 31S 41E20
	YAKUTAT B-2	59 15 48 138 34 17	C 31S 41E 5
182-30-11800-2010-3006	YAKUTAT A-2	59 13 3 138 36 5	C 31S 41E19
	YAKUTAT B-2	59 15 46 138 31 53	C 31S 41E 4
182-30-12400	YAKUTAT A-2	59 11 41 138 30 53	C 31S 41E27
Gines Creek	YAKUTAT B-2	59 16 51 138 30 2	C 30S 41E27
182-40-10100	YAKUTAT B-3	59 16 59 139 2 50	C 30S 38E28
Akwe River		59 19 39 138 46 52	C 30S 39E12

Stream/Lake	Map Sheet	Lat./Long.	Legal
182-40-10100-0010 Akwe Lake	YAKUTAT B-3	59 20 3 138 46 1	C 30S 40E 7
182-40-10100-2018 Ustay River	YAKUTAT A-3 YAKUTAT B-2	59 14 3 138 49 51 59 17 42 138 41 34	C 31S 39E14 C 30S 40E22
182-40-10100-2018-3005	YAKUTAT A-3 YAKUTAT A-2	59 13 35 138 48 20 59 12 43 138 43 53	C 31S 39E13 C 31S 40E20
182-40-10100-2018-3009 *Square Lake Outflow	YAKUTAT A-2 YAKUTAT B-2	59 13 7 138 41 59 59 17 22 138 42 59	C 31S 40E21 C 30S 40E28
182-40-10100-2018-3009-0010 Square Lake	YAKUTAT A-2	59 14 13 138 43 13	C 31S 40E 9
182-40-10100-2018-3010	YAKUTAT A-2 YAKUTAT B-2	59 13 37 138 41 21 59 18 8 138 38 2	C 31S 40E15 C 30S 40E24
182-40-10100-2018-3010-4010	YAKUTAT B-2	59 15 30 138 38 43 59 17 32 138 34 40	C 31S 40E 2 C 30S 41E29
182-40-10100-2020	YAKUTAT A-3 YAKUTAT A-2	59 14 5 138 49 46 59 12 45 138 43 43	C 31S 39E14 C 31S 40E20
182-40-10100-2020-3005	YAKUTAT A-3 YAKUTAT B-3	59 14 31 138 48 28 59 15 28 138 46 42	C 31S 39E11 C 31S 39E 1
182-40-10100-2020-3007	YAKUTAT A-3 YAKUTAT B-3	59 14 15 138 47 35 59 15 34 138 45 13	C 31S 39E12 C 31S 40E 6
182-40-10100-2026	YAKUTAT B-3	59 15 13 138 52 2 59 15 51 138 47 10	C 31S 39E 4 C 31S 39E 1
182-40-10100-2026-3003	YAKUTAT B-3	59 15 28 138 51 53 59 15 56 138 47 47	C 31S 39E 4 C 30S 39E36
182-40-10100-2031	YAKUTAT B-3	59 16 44 138 53 43 59 17 32 138 55 15	C 30S 39E32 C 30S 39E30
182-40-10100-2031-0010 Triangle Lake	YAKUTAT B-3	59 17 39 138 56 13	C 30S 39E30
182-40-10100-2036	YAKUTAT B-3	59 17 31 138 52 18 59 18 38 138 45 0	C 30S 39E28 C 30S 40E17
182-40-10100-2036-3004	YAKUTAT B-3	59 17 20 138 51 37 59 17 25 138 45 46	C 30S 39E27 C 30S 40E30
182-40-10100-2036-3004-4002	YAKUTAT B-3	59 17 15 138 50 53 59 16 45 138 47 42	C 30S 39E27 C 30S 39E36

Stream/Lake	Map Sheet	Lat./Long.	Legal
182-40-10100-2041	YAKUTAT B-3	59 16 53 138 51 3 59 20 16 138 51 16	C 30S 39E15 C 30S 39E 3
182-40-10100-2047	YAKUTAT B-3	59 20 9 138 46 35 59 22 3 138 47 10	C 30S 40E 7 C 29S 39E25
182-50-10100 Italio River	YAKUTAT B-4 YAKUTAT B-3	59 19 49 139 14 21 59 23 2 138 51 58	C 30S 37E 8 C 29S 39E21
182-50-10100-2005	YAKUTAT B-3	59 18 37 139 7 9 59 21 43 139 1 23	C 30S 37E13 C 29S 38E34
182-50-10100-2007	YAKUTAT B-3	59 18 29 139 6 43 59 20 13 139 2 49	C 30S 38E19 C 30S 38E 9
182-50-10100-2009	YAKUTAT B-3	59 17 58 139 5 42 59 21 7 139 1 5	C 30S 38E19 C 29S 38E34
182-50-10100-2010	YAKUTAT B-3	59 17 49 139 5 22 59 18 28 138 58 49	C 30S 38E19 C 30S 38E23
182-50-10100-2010-3005	YAKUTAT B-3	59 17 36 139 3 18 59 18 22 139 1 19	C 30S 38E28 C 30S 38E22
182-50-10100-2010-3009	YAKUTAT B-3	59 17 31 139 2 34 59 18 8 139 1 55	C 30S 38E28 C 30S 38E21
182-50-10100-2010-3010	YAKUTAT B-3	59 17 26 139 2 2 59 17 3 139 0 35	C 30S 38E28 C 30S 38E27
182-50-10100-2030	YAKUTAT B-3	59 22 39 138 55 12 59 22 37 138 54 22	C 29S 39E30 C 29S 39E29
182-50-10100-2030-0010	YAKUTAT B-3	59 22 30 138 53 48	C 29S 39E29
182-50-10150	YAKUTAT B-4 YAKUTAT B-3	59 20 59 139 14 25 59 23 27 139 4 26	C 30S 37E 5 C 29S 38E20
182-50-10400	YAKUTAT B-4 YAKUTAT B-3	59 19 10 139 8 58 59 23 8 139 0 13	C 30S 37E14 C 29S 38E22
182-60-10050	YAKUTAT B-4 YAKUTAT B-3	59 23 37 139 15 53 59 26 28 139 4 59	C 29S 37E19 C 28S 37E35
182-60-10100 Dangerous River	YAKUTAT B-4 YAKUTAT B-3	59 20 45 139 18 12 59 25 7 139 0 41	C 30S 36E 1 C 29S 38E10
182-60-10100-0010 Harlequin Lake	YAKUTAT B-3	59 26 43 138 56 37	C 28S 38E34

Stream/Lake	Map Sheet	Lat./Long.	Legal
182-60-10100-2033	YAKUTAT B-3	59 27 43 138 59 45 59 27 55 138 59 7	C 28S 38E29 C 28S 38E28
182-60-10100-2035	YAKUTAT B-3	59 28 15 138 58 48 59 28 15 138 59 22	C 28S 38E21 C 28S 38E21
182-60-10200	YAKUTAT B-4 YAKUTAT B-3	59 22 7 139 14 29 59 24 4 139 6 33	C 29S 37E29 C 29S 38E18
182-70-10100 Situk River	YAKUTAT B-5 YAKUTAT C-4	59 26 47 139 33 58 59 38 54 139 20 37	C 28S 34E36 C 26S 36E20
182-70-10100-0010 Situk Lake	YAKUTAT C-4	59 38 33 139 24 1	C 26S 35E24
182-70-10100-0020 Mountain Lake	YAKUTAT C-4	59 39 42 139 20 44	C 26S 36E17
182-70-10100-2020 Old Situk Creek	YAKUTAT C-5 YAKUTAT C-4	59 33 22 139 30 42 59 33 28 139 22 38	C 27S 35E20 C 27S 36E19
182-70-10100-2020-0010	YAKUTAT C-4	59 33 31 139 22 24	C 27S 36E19
182-70-10100-2025 West Fork Situk River	YAKUTAT C-4	59 34 32 139 29 33 59 35 50 139 30 0	C 27S 35E16 C 27S 35E 9
182-70-10500 Kunayosh Creek	YAKUTAT B-5 YAKUTAT C-4	59 26 43 139 33 13 59 32 57 139 28 5	C 28S 35E31 C 27S 35E27
182-70-10500-2004	YAKUTAT B-5 YAKUTAT C-4	59 27 7 139 32 26 59 31 55 139 28 5	C 28S 35E31 C 27S 35E34
182-70-10500-2004-3008	YAKUTAT B-5 YAKUTAT B-4	59 27 44 139 30 10 59 28 12 139 28 38	C 28S 35E28 C 28S 35E21
182-70-10500-2004-3012	YAKUTAT B-4 YAKUTAT C-4	59 29 22 139 29 54 59 31 24 139 28 7	C 28S 35E16 C 28S 35E 3
182-70-10500-2017	YAKUTAT C-5	59 31 12 139 30 41 59 31 56 139 30 20	C 28S 35E 5 C 27S 35E32
182-70-11000 Middle Slough	YAKUTAT B-4	59 24 25 139 27 21 59 25 39 139 29 42	C 29S 35E13 C 29S 35E 2
182-70-11000-2008	YAKUTAT B-4	59 25 39 139 29 41 59 29 18 139 27 13	C 29S 35E 2 C 28S 35E15
182-70-11000-2008-3006	YAKUTAT B-4	59 26 40 139 27 46 59 27 16 139 26 45	C 28S 35E34 C 28S 35E26

Stream/Lake	Map Sheet	Lat./Long.	Legal
182-70-11200	YAKUTAT B-4 YAKUTAT C-4	59 24 59 139 24 40 59 32 37 139 22 14	C 29S 36E 8 C 27S 36E30
182-70-11400 Seal Creek	YAKUTAT B-4 YAKUTAT C-4	59 24 46 139 23 59 59 31 17 139 20 18	C 29S 36E 8 C 28S 36E 5
182-70-11400-2010	YAKUTAT B-4	59 26 48 139 24 2 59 30 0 139 19 48	C 28S 35E36 C 28S 36E 9
182-70-11600	YAKUTAT B-4 YAKUTAT C-4	59 24 39 139 23 36 59 32 9 139 15 7	C 29S 36E 9 C 27S 36E35
182-70-11600-2002	YAKUTAT B-4	59 24 48 139 23 4 59 26 21 139 20 9	C 29S 36E 9 C 28S 36E32
182-70-12000 Ahrenklin River	YAKUTAT B-5 YAKUTAT B-3	59 25 44 139 32 11 59 27 3 139 6 54	C 29S 35E 3 C 28S 37E34
182-70-12000-2003	YAKUTAT B-4	59 24 39 139 20 18 59 25 21 139 18 54	C 29S 36E11 C 29S 36E11
182-70-12000-2003-3003	YAKUTAT B-4	59 25 17 139 19 32 59 27 30 139 17 52	C 29S 36E11 C 28S 36E27
182-70-12000-2003-3005	YAKUTAT B-4	59 25 23 139 18 54 59 27 5 139 15 31	C 29S 36E11 C 28S 36E35
182-70-12000-2003-3005-0010	YAKUTAT B-4	59 25 59 139 17 13	C 29S 36E 1
182-70-12000-2003-3005-4005	YAKUTAT B-4	59 25 43 139 19 2 59 29 44 139 16 37	C 29S 36E 2 C 28S 36E14
182-70-12000-2006	YAKUTAT B-4	59 24 49 139 19 19 59 26 9 139 8 58	C 29S 36E11 C 29S 37E 2
182-70-12000-2009	YAKUTAT B-4 YAKUTAT C-4	59 25 31 139 16 59 59 30 23 139 12 59	C 29S 37E 6 C 28S 37E 7
182-70-12000-2013 Antlen River	YAKUTAT B-4	59 26 24 139 13 25 59 27 49 139 7 30	C 28S 36E36 C 28S 37E27
182-70-12000-2013-3005	YAKUTAT B-4 YAKUTAT C-4	59 27 11 139 11 36 59 32 55 139 10 30	C 28S 37E31 C 27S 37E29
182-70-12000-2013-3009	YAKUTAT B-4	59 27 14 139 9 59 59 29 54 139 9 55	C 28S 37E29 C 28S 37E 3
182-70-12000-2020 Miller Creek	YAKUTAT B-3	59 27 0 139 6 51 59 29 56 139 0 59	C 28S 37E34 C 28S 38E 8

Stream/Lake	Map Sheet	Lat./Long.	Legal
182-80-10100 Lost River	YAKUTAT B-5	59 27 11 137 36 33 59 29 48 139 33 58	C 28S 34E26 C 28S 34E13
182-80-10100-2005 Tawah Creek	YAKUTAT B-5	59 28 5 139 36 50 59 29 56 139 43 43	C 28S 34E23 C 28S 34E 7
182-80-10100-2005-3010	YAKUTAT B-5	59 29 20 139 41 42 59 29 52 139 40 42	C 28S 34E17 C 28S 34E 8
182-80-10100-2005-3014	YAKUTAT B-5	59 29 48 139 43 18 59 30 0 139 42 52	C 28S 34E 7 C 28S 34E 7
183-10-10100 *Redfield, Lake Outflow	YAKUTAT C-5	59 39 4 139 33 29 59 39 3 139 32 3	C 26S 35E19 C 26S 35E20
183-10-10100-0010 Redfield, Lake	YAKUTAT C-5	59 39 5 139 30 14	C 26S 35E21
183-10-10400	YAKUTAT C-5	59 34 54 139 41 33 59 34 42 139 41 5	C 27S 34E17 C 27S 34E17
183-10-10400-2001	YAKUTAT C-5	59 34 54 139 41 29 59 34 54 139 41 13	C 27S 34E17 C 27S 34E17
183-10-10500	YAKUTAT C-5	59 34 33 139 42 12 59 34 16 139 41 38	C 27S 34E17 C 27S 34E17
183-10-10600	YAKUTAT C-5	59 33 50 139 43 31 59 33 30 139 43 14	C 27S 34E19 C 27S 34E19
183-10-11400	YAKUTAT D-5	59 46 32 139 34 35 59 48 54 139 30 37	C 25S 34E 1 C 24S 34E24
183-10-11400-2020	YAKUTAT D-5 YAKUTAT	59 47 0 139 31 9 59 45 33 139 28 3	C 25S 35E 5 C 25S 35E10
183-10-11400-2030	YAKUTAT D-5 YAKUTAT	59 47 10 139 30 8 59 46 22 139 28 38	C 24S 34E36 C 25S 35E 3
183-10-11400-2040	YAKUTAT	59 47 17 139 29 45 59 47 21 139 28 29	C 24S 35E31 C 24S 35E31
183-15-10100	YAKUTAT C-4	59 34 20 139 15 29 59 34 23 139 13 16	C 27S 36E14 C 27S 37E18
183-15-10150	YAKUTAT C-4	59 33 49 139 16 59 59 33 36 139 15 51	C 27S 36E22 C 27S 36E23
183-15-11100	YAKUTAT D-5	59 55 58 139 40 17 59 57 33 139 41 42	C 23S 34E 7 C 22S 33E30

Stream/Lake	Map Sheet	Lat./Long.	Legal
183-20-10450	YAKUTAT	59 41 59 140 24 24 59 42 29 140 29 49	C 25S 30E31 C 25S 29E34
183-20-10450-0010	YAKUTAT	59 42 29 140 30 36	C 25S 29E33
183-20-10450-2008	YAKUTAT	59 42 32 140 25 33 59 43 13 140 25 9	C 25S 29E36 C 25S 29E25
183-20-10450-2010	YAKUTAT	59 42 13 140 26 7 59 44 12 140 25 28	C 25S 29E36 C 25S 29E24
183-20-10450-2012	YAKUTAT	59 42 15 140 26 14 59 43 49 140 25 35	C 25S 29E36 C 25S 29E24
183-20-10450-2014	YAKUTAT	59 42 14 140 26 37 59 43 56 140 25 58	C 25S 29E35 C 25S 29E24
183-20-10450-2016	YAKUTAT	59 42 24 140 27 27 59 44 0 140 26 11	C 25S 29E35 C 25S 29E24
183-20-10460	YAKUTAT	59 42 13 140 24 26 59 44 16 140 25 8	C 25S 30E31 C 25S 29E24
183-20-10500 Alder Stream	YAKUTAT	59 41 55 140 23 41 59 44 22 140 24 46	C 26S 30E 6 C 25S 29E24
183-20-10500-2011	YAKUTAT	59 42 31 140 23 36 59 43 45 140 24 32	C 25S 30E31 C 25S 30E19
183-20-10650	YAKUTAT	59 42 2 140 21 8 59 43 14 140 21 10	C 25S 30E33 C 25S 30E28
183-20-10700	YAKUTAT	59 42 4 140 20 21 59 43 56 140 23 11	C 25S 30E33 C 25S 30E19
183-20-10700-2010	YAKUTAT	59 42 43 140 20 27 59 43 58 140 20 6	C 25S 30E33 C 25S 30E21
183-20-10700-2014	YAKUTAT	59 43 28 140 20 47 59 44 13 140 21 9	C 25S 30E28 C 25S 30E21
183-20-10700-2018	YAKUTAT	59 43 54 140 21 37 59 44 29 140 21 34	C 25S 30E20 C 25S 30E20
183-20-10800 Manby Stream	YAKUTAT	59 41 58 140 19 46 59 44 48 140 20 17	C 25S 30E33 C 25S 30E16
183-20-10800-2011	YAKUTAT	59 42 57 140 19 11 59 43 38 140 19 40	C 25S 30E27 C 25S 30E27

Stream/Lake	Map Sheet	Lat./Long.	Legal
183-20-10800-2017	YAKUTAT	59 44 9 140 20 2 59 44 31 140 21 25	C 25S 30E21 C 25S 30E20
183-20-10900	YAKUTAT	59 42 38 140 13 27 59 42 42 140 15 46	C 25S 31E31 C 25S 30E35
183-20-10900-2010	YAKUTAT	59 42 43 140 16 47 59 44 42 140 17 6	C 25S 30E35 C 25S 30E14
183-20-11000	YAKUTAT	59 43 25 140 11 30 59 43 16 140 12 52	C 25S 31E29 C 25S 31E29
183-20-11000-0010	YAKUTAT	59 43 9 140 13 30	C 25S 31E30
183-20-11100 Oscar Stream	YAKUTAT	59 43 53 140 11 2 59 45 55 140 13 26	C 25S 31E21 C 25S 31E 7
183-20-11100-2030	YAKUTAT	59 45 10 140 13 28 59 45 9 140 10 16	C 25S 31E18 C 25S 31E16
183-20-11210	YAKUTAT D-5	59 53 59 139 44 36 59 54 45 139 48 31	C 23S 33E27 C 23S 33E20
183-20-11300	YAKUTAT	59 44 24 140 9 31 59 45 27 140 8 53	C 25S 31E21 C 25S 31E10
183-20-11500	YAKUTAT	59 46 24 140 0 48 59 46 59 140 3 6	C 25S 32E 4 C 25S 32E 6
183-20-11600 Kame Stream	YAKUTAT	59 47 4 139 59 17 59 47 41 140 2 27	C 25S 32E 4 C 24S 31E36
183-20-11700 Sudden Stream	YAKUTAT	59 47 15 139 58 36 59 48 20 139 59 22	C 24S 32E32 C 24S 32E30
183-20-11700-2010	YAKUTAT	59 47 58 139 58 32 59 48 57 139 57 40	C 24S 32E32 C 24S 32E20
183-20-11800 Kwik Stream	YAKUTAT	59 47 41 139 57 17 59 55 13 140 0 36	C 24S 32E33 C 23S 32E18
183-20-11850	YAKUTAT D-5 YAKUTAT	59 49 13 139 49 24 59 53 4 139 57 9	C 24S 33E19 C 23S 32E33
183-20-11870 Grand Wash River	YAKUTAT D-5 YAKUTAT	59 49 18 139 49 29 59 55 4 139 58 15	C 24S 33E19 C 23S 32E17
183-20-11870-2050	YAKUTAT	59 53 9 139 56 21 59 54 43 139 54 32	C 23S 32E33 C 23S 32E22

Stream/Lake	Map Sheet	Lat./Long.	Legal
183-20-11870-2060 Lucia Stream	YAKUTAT	59 53 45 139 56 18 59 55 57 139 56 12	C 23S 32E28 C 23S 32E 9
183-20-11900	YAKUTAT D-5 YAKUTAT	59 49 57 139 48 20 59 54 2 139 52 40	C 24S 33E17 C 23S 32E26
183-20-12200 Esker Stream	YAKUTAT D-5	59 54 54 139 43 29 59 55 32 139 46 48	C 23S 33E23 C 23S 33E16
183-20-12200-2020	YAKUTAT D-5	59 55 39 139 45 43 59 56 22 139 45 19	C 23S 33E16 C 23S 33E10
183-40-10100 Humpback Creek	YAKUTAT C-5	59 38 39 139 34 37 59 38 4 139 33 29	C 26S 34E24 C 26S 35E30
183-50-10100 Ankau Saltchucks	YAKUTAT C-5	59 32 48 139 48 30 59 30 53 139 46 7	C 27S 33E27 C 28S 33E 2
183-50-10100-0010 Hardy Lake	YAKUTAT C-5	59 31 51 139 49 17	C 27S 33E33
183-50-10100-0020 Aka Lake	YAKUTAT C-5	59 31 6 139 47 11	C 28S 33E 2
183-50-10100-0030 Summit Lake	YAKUTAT C-5	59 30 37 139 45 35	C 28S 33E12
183-50-10100-2009 Ophir Creek	YAKUTAT C-5	59 30 48 139 45 42 59 32 41 139 43 0	C 28S 33E 2 C 27S 34E30
184-10-10100 Yana Stream	ICY BAY	59 48 22 141 7 19 59 50 55 141 0 0	C 24S 25E27 C 24S 26E 8
184-10-10100-2007	ICY BAY	59 48 30 141 6 21 59 50 37 141 1 6	C 24S 25E27 C 24S 26E 7
184-10-10100-2007-3007	ICY BAY	59 48 33 141 6 37 59 52 51 141 9 34	C 24S 25E27 C 23S 25E32
184-10-10100-2007-3007-0010	ICY BAY	59 49 53 141 10 33	C 24S 25E17
184-10-10100-2007-3007-4006	ICY BAY	59 48 59 141 7 28 59 52 15 141 7 52	C 24S 25E21 C 24S 25E 4
184-10-10100-2007-3007-4006-5010	ICY BAY	59 50 41 141 5 2 59 50 59 141 2 46	C 24S 25E11 C 24S 25E12
184-10-10100-2016	ICY BAY YAKUTAT	59 43 4 141 5 35 59 47 10 140 55 37	C 24S 25E26 C 24S 26E34

Stream/Lake	Map Sheet	Lat./Long.	Legal
184-10-10100-2016-3009	ICY BAY	59 47 44 141 4 26 59 50 20 141 1 8	C 24S 25E35 C 24S 26E18
184-10-10100-2016-3019	ICY BAY YAKUTAT	59 47 32 141 3 48 59 46 51 140 58 15	C 24S 25E36 C 24S 26E28
184-10-10100-2016-3019-4010	ICY BAY YAKUTAT	59 47 35 141 3 35 59 47 43 140 56 57	C 24S 25E36 C 24S 26E34
184-10-10100-2016-3019-4016	ICY BAY YAKUTAT	59 47 40 141 3 1 59 47 31 140 58 49	C 24S 25E36 C 24S 26E32
184-10-10500 Fountain Stream	YAKUTAT	59 44 15 140 53 16 59 45 29 140 51 3	C 25S 26E24 C 25S 27E 7
184-10-10500-2003	YAKUTAT	59 44 18 140 53 1 59 45 54 140 52 53	C 25S 26E24 C 25S 26E12
184-10-10500-2003-3015	YAKUTAT	59 45 24 140 53 58 59 46 28 140 54 11	C 25S 26E11 C 25S 26E 2
184-10-10500-2003-3025	YAKUTAT	59 45 35 140 53 51 59 46 23 140 53 48	C 25S 26E11 C 25S 26E 2
185-10-10100 Yahtse River	ICY BAY D-2 ICY BAY	59 51 48 141 23 39 59 54 28 141 11 37	C 24S 23E 1 C 23S 25E19
185-10-10100-2011	ICY BAY	59 51 59 141 22 19 59 53 38 141 19 10	C 24S 24E 6 C 23S 24E28
185-10-10100-2011-3005	ICY BAY	59 52 18 141 22 2 59 55 6 141 20 20	C 24S 24E 6 C 23S 24E17
185-10-10100-2021	ICY BAY	59 51 16 141 19 32 59 57 4 141 14 35	C 24S 24E 9 C 23S 24E 2
185-10-10100-2031	ICY BAY	59 50 52 141 17 9 59 55 53 141 14 38	C 24S 24E10 C 23S 24E11
185-10-10100-2035	ICY BAY	59 50 49 141 16 37 59 55 12 141 12 46	C 24S 24E10 C 23S 24E13
186-10-11000	ICY BAY D-2	59 52 54 141 27 0 59 54 16 141 23 6	C 23S 23E34 C 23S 23E24
186-15-10400 Watson Creek	ICY BAY D-2	59 57 47 141 38 0 59 59 27 141 35 9	C 22S 22E34 C 22S 22E24
186-15-10400-2005	ICY BAY D-2	59 53 11 141 37 6 59 56 11 141 38 23	C 22S 22E34 C 22S 22E34

Stream/Lake	Map Sheet	Lat./Long.	Legal
186-15-10500	ICY BAY D-2	59 57 59 141 34 50	C 22S 22E36
		59 59 20 141 31 10	C 22S 23E20
186-15-10520	ICY BAY D-2	59 58 29 141 33 13	C 22S 23E30
		59 58 8 141 35 26	C 22S 22E35
186-15-10550	ICY BAY D-2	59 59 21 141 31 7	C 22S 23E20
Carson Creek		60 0 0 141 31 19	C 22S 23E20
186-15-10600	BERING GLACIER	60 2 24 141 17 46	C 22S 24E 3
		60 3 43 141 10 30	C 21S 25E29
186-15-10700	ICY BAY	60 0 0 141 15 37	C 22S 24E23
	BERING GLACIER	60 1 29 141 15 34	C 22S 24E11
186-15-10800	ICY BAY	59 59 24 141 15 46	C 22S 24E23
Caetani River	BERING GLACIER	60 0 49 141 12 35	C 22S 25E18
186-15-10800-2025	BERING GLACIER	60 0 51 141 12 31	C 22S 25E13
		60 2 36 141 11 1	C 22S 25E 6
191-20-11000	BERING GLACIER A-4	60 2 50 142 13 23	C 21S 19E31
White River	BERING GLACIER A-3	60 4 21 142 6 49	C 21S 19E26
191-20-11000-2011	BERING GLACIER A-4	60 3 52 142 12 15	C 21S 19E29
		60 4 6 142 12 27	C 21S 19E29
191-20-11100	BERING GLACIER A-4	60 2 29 142 11 0	C 22S 19E 4
Felton Creek		60 2 42 142 10 24	C 22S 19E 4
191-20-11600	BERING GLACIER A-3	60 1 39 142 5 53	C 22S 19E12
Shokum Creek		60 1 59 142 5 13	C 22S 19E 1
191-20-13400	BERING GLACIER A-3	60 0 30 141 54 13	C 22S 21E18
Big Sandy Creek	BERING GLACIER A-2	60 1 18 141 43 55	C 22S 21E12
191-20-13400-2007	BERING GLACIER A-3	60 0 21 141 53 13	C 22S 21E18
		60 0 47 141 52 17	C 22S 21E17
191-20-13400-2007-3003	BERING GLACIER A-3	60 0 37 141 52 37	C 22S 21E18
		60 0 55 141 53 7	C 22S 21E18
191-20-13400-2009	BERING GLACIER A-3	60 0 19 141 52 30	C 22S 21E18
Davis Creek		60 0 39 141 50 49	C 22S 21E17
191-20-13400-2009-3013	BERING GLACIER A-3	60 0 29 141 51 38	C 22S 21E17
		60 0 45 141 51 30	C 22S 21E17
191-20-13400-2009-3018	BERING GLACIER A-3	60 0 31 141 51 12	C 22S 21E17
		60 0 37 141 50 13	C 22S 21E16

Stream/Lake	Map Sheet	Lat./Long.	Legal
191-20-13400-2025 Little River	ICY BAY D-2 BERING GLACIER A-3	59 59 24 141 49 44 60 1 23 141 48 54	C 22S 21E21 C 22S 21E10
191-20-13400-2029	ICY BAY D-2	59 59 13 141 49 0 59 59 55 141 49 14	C 22S 21E27 C 22S 21E21
191-20-13400-2030	ICY BAY D-2	59 58 58 141 48 25 59 58 48 141 41 35	C 22S 21E27 C 22S 22E29
191-20-13400-2030-3007	ICY BAY D-2	59 58 46 141 47 52 59 58 56 141 44 7	C 22S 21E27 C 22S 21E25
191-20-13400-2033 Lydick Creek	ICY BAY D-2	59 59 20 141 48 22 59 59 27 141 48 0	C 22S 21E22 C 22S 21E22
191-20-13400-2033-3008	ICY BAY D-2 BERING GLACIER A-3	59 59 27 141 47 59 60 0 34 141 46 9	C 22S 21E22 C 22S 21E14
191-20-13400-2040	ICY BAY D-2	59 59 22 141 46 19 59 59 16 141 41 31	C 22S 21E23 C 22S 22E20
191-20-13600 Big River	ICY BAY D-2	59 57 23 141 45 7 60 0 0 141 41 14	C 23S 21E 1 C 22S 22E20
191-20-13800 Priest Creek	ICY BAY D-2 BERING GLACIER A-2	59 57 31 141 40 48 60 0 32 141 37 12	C 23S 22E 5 C 22S 22E15
191-20-13800-2023 Crystal Creek	ICY BAY D-2 BERING GLACIER A-2	59 58 34 141 40 1 60 0 14 141 39 23	C 22S 22E28 C 22S 22E16
191-20-13800-2023-3016	ICY BAY D-2	59 59 18 141 39 0 59 59 22 141 37 13	C 22S 22E21 C 22S 22E22
191-20-13800-2038	ICY BAY D-2	59 59 0 141 37 31 59 58 37 141 36 34	C 22S 22E27 C 22S 22E26
192-30-10100 Duktoth River	BERING GLACIER	60 5 25 142 37 10 60 9 37 142 34 48	C 21S 16E13 C 20S 17E30
192-30-10100-2020 North Channel Yakataga River	BERING GLACIER BERING GLACIER A-4	60 5 57 142 31 9 60 7 41 142 17 44	C 21S 17E16 C 21S 18E 2
192-30-10100-2032 Cotton Creek	BERING GLACIER	60 7 13 142 32 17 60 9 19 142 30 38	C 21S 17E 4 C 20S 17E27
192-30-11500 South Channel Yakataga River	BERING GLACIER A-4	60 4 37 142 28 37 60 6 39 142 15 43	C 21S 17E23 C 21S 18E12
192-41-10100 Kaliakh River	BERING GLACIER	60 5 49 142 49 5 60 14 29 143 2 53	C 21S 15E14 C 19S 14E28

Stream/Lake	Map Sheet	Lat./Long.	Legal
192-41-10100-2022	BERING GLACIER	60 7 47 142 41 4 60 9 22 142 39 50	C 21S 16E 3 C 20S 16E27
192-41-10100-2024	BERING GLACIER	60 7 55 142 41 29 60 9 58 142 46 8	C 21S 16E 4 C 20S 16E19
192-41-10100-2024-3010	BERING GLACIER	60 8 35 142 42 22 60 9 13 142 41 49	C 20S 16E33 C 20S 16E28
192-41-10100-2040 Hope Creek	BERING GLACIER	60 8 46 142 47 42 60 10 50 142 44 9	C 20S 15E36 C 20S 16E17
192-41-10100-2040-3008	BERING GLACIER	60 9 15 142 47 23 60 11 0 142 47 2	C 20S 15E25 C 20S 15E13
192-41-10100-2050 Odor Creek	BERING GLACIER	60 10 9 142 51 11 60 12 48 142 47 19	C 20S 15E22 C 20S 15E 1
192-41-10100-2060 Kulthieth River	BERING GLACIER	60 13 29 142 52 26 60 15 56 142 50 1	C 19S 15E33 C 19S 15E15
192-41-10100-2060-3028	BERING GLACIER	60 15 15 142 50 15 60 14 31 142 46 32	C 19S 15E22 C 19S 15E25
192-41-10100-2060-3028-4007	BERING GLACIER	60 15 11 142 49 33 60 15 49 142 47 44	C 19S 15E23 C 19S 15E13
192-41-10100-2079	BERING GLACIER	60 13 40 143 1 15 60 13 22 143 6 26	C 19S 14E34 C 19S 14E31
192-42-10400-2009	BERING GLACIER	60 4 13 143 5 52 60 8 8 143 11 15	C 21S 14E30 C 20S 13E34
192-42-10400-2013	BERING GLACIER	60 4 26 143 5 38 60 6 53 143 10 27	C 21S 14E30 C 21S 13E11
192-42-10400-2013-3013	BERING GLACIER	60 6 14 143 8 30 60 7 7 143 10 3	C 21S 13E12 C 21S 13E 2
192-42-10400-2017 Tsiu River	BERING GLACIER	60 4 43 143 4 29 60 7 16 143 9 39	C 21S 14E20 C 21S 13E 2
192-42-10400-2025	BERING GLACIER	60 5 17 143 2 54 60 9 39 143 9 45	C 21S 14E21 C 20S 13E23
192-42-10400-2025-3008	BERING GLACIER	60 5 38 143 3 20 60 9 55 143 6 40	C 21S 14E16 C 20S 14E19
192-42-10400-2025-3008-4007	BERING GLACIER	60 9 0 143 3 31 60 9 32 143 7 46	C 21S 14E16 C 20S 13E24

Stream/Lake	Map Sheet	Lat./Long.	Legal
192-42-10400-2025-3014	BERING GLACIER	60 5 42 143 5 56 60 8 31 143 6 55	C 21S 14E17 C 20S 14E31
192-42-10400-2025-3018	BERING GLACIER	60 5 57 143 5 1 60 9 10 143 8 30	C 21S 14E17 C 20S 13E25
192-42-10400-2025-3032	BERING GLACIER	60 6 50 143 7 49 60 10 1 143 9 37	C 21S 13E12 C 20S 13E23
192-42-10400-2029	BERING GLACIER	60 5 41 143 1 31 60 5 59 143 0 17	C 21S 14E15 C 21S 14E15
192-42-10400-2031	BERING GLACIER	60 5 44 143 1 32 60 9 30 143 1 34	C 21S 14E15 C 20S 14E27
192-42-10400-2043 West Fork Tsivat River	BERING GLACIER	60 8 3 142 59 40 60 11 57 143 4 18	C 20S 14E35 C 20S 14E 8
192-42-10400-2043-3017	BERING GLACIER	60 10 52 143 3 44 60 11 23 143 7 13	C 20S 14E17 C 20S 13E13
192-42-10400-2047 East Fork Tsivat River	BERING GLACIER	60 8 12 142 59 19 60 12 18 143 6 35	C 20S 14E35 C 20S 14E 6
192-42-10400-2047-3009	BERING GLACIER	60 8 58 142 59 6 60 10 37 143 1 17	C 20S 14E26 C 20S 14E15
192-42-10400-2047-3022	BERING GLACIER	60 12 35 143 4 8 60 13 1 143 6 16	C 20S 14E 5 C 20S 14E 6
192-42-10400-2065	BERING GLACIER	60 12 34 142 59 41 60 12 45 143 1 1	C 20S 14E 2 C 20S 14E 3
192-60-10100 Kiklukh River	ICY BAY BERING GLACIER	60 0 0 143 50 24 60 5 16 143 41 25	C 22S 9E 4 C 21S 10E 4
192-60-10100 2021	BERING GLACIER	60 3 10 143 44 12 60 3 36 143 46 4	C 21S 10E18 C 21S 9E12
192-60-10100 2027	BERING GLACIER	60 3 27 143 43 43 60 5 18 143 44 26	C 21S 10E18 C 21S 10E 6
192-60-10100 2033	BERING GLACIER	60 3 51 143 42 48 60 6 37 143 43 35	C 21S 10E 6 C 20S 10E30
192-60-10100-2011	BERING GLACIER	60 0 55 143 48 15 60 1 22 143 49 3	C 21S 9E35 C 21S 9E27
192-60-10300 Tashalich River	BERING GLACIER	60 1 56 143 39 40 60 4 33 143 36 36	C 21S 10E27 C 21S 10E 2

Stream/Lake	Map Sheet	Lat./Long.	Legal
192-60-10300-2013	BERING GLACIER	60 3 18 143 37 34 60 4 47 143 37 36	C 21S 10E14 C 21S 10E 2

Stream/Lake	Map Sheet	Lat./Long.	Legal
114-50-10200 *Althrop Creek	MT FAIRWEATHER A-1	58 6 4 136 16 4 58 5 4 136 16 19	C 43S 56E33 C 44S 56E 4
114-50-10100 *Anchor Bight Creek	MT FAIRWEATHER A-1	58 3 55 136 16 15 58 9 6 136 15 26	C 43S 56E16 C 43S 56E 9
113-95-10038 *Astrid Creek	SITKA D-7	57 55 7 136 9 49 57 55 17 136 8 17	C 45S 57E34 C 45S 57E35
111-50-10880 *Barlow Head Creek	JUNEAU B-3	58 19 11 134 52 29 58 18 36 134 51 31	C 41S 64E13 C 41S 64E13
112-50-10320 *Bay Head Creek	SITKA D-4	57 57 13 135 13 18 57 57 49 135 14 15	C 45S 63E21 C 45S 63E17
114-32-10060 *Bear Creek	JUNEAU A-5 SITKA D-5	58 0 4 135 34 42 57 59 10 135 33 42	C 45S 61E 5 C 45S 61E 8
114-71-10320 *Berg River	MT FAIRWEATHER C-1	58 31 22 136 13 48 58 30 39 136 16 13	C 39S 56E 6 C 39S 55E 2
112-48-10150 *Big Goose Creek	SITKA D-6	57 54 46 135 44 0 57 53 56 135 46 51	C 46S 60E 5 C 46S 59E12
115-10-10500 *Boat Harbor Creek	JUNEAU C-4	58 38 11 135 11 2 58 39 6 135 12 26	C 37S 62E28 C 37S 62E20
114-40-10250 *Cabin Creek	MT FAIRWEATHER A-1	58 7 24 136 10 51 58 6 49 136 9 57	C 43S 56E24 C 43S 56E25
114-80-10500 *Cabin Creek	JUNEAU B-5	58 22 51 135 25 21 58 23 38 135 22 1	C 40S 60E24 C 40S 61E20
105-42-10050 *Calder Creek	PETERSBURG A-5	56 12 29 133 31 39 56 13 34 133 30 17	C 65S 77E29 C 65S 77E21
114-80-10400 *Cannery Creek	JUNEAU B-5	58 25 27 135 26 37 58 25 54 135 24 53	C 40S 60E 2 C 40S 61E 6
114-40-10570 *Canyon Creek	MT FAIRWEATHER A-1	58 9 13 136 14 5 58 8 30 136 14 41	C 43S 56E10 C 43S 56E15
114-21-10620 *Carolus River	MT FAIRWEATHER B-1	58 22 15 136 3 50 58 24 16 136 5 53	C 40S 57E30 C 40S 56E13
114-33-10250 *Chum Creek	JUNEAU A-6	58 3 17 135 45 49 58 3 45 135 46 29	C 44S 59E16 C 44S 59E 9
112-63-10050 *Coot Cove Creek	JUNEAU B-3	58 15 56 134 54 21 58 16 7 134 54 42	C 42S 64E 2 C 41S 64E35

Stream/Lake	Map Sheet	Lat./Long.	Legal
112-63-10070 *Crab Cove Creek (N Head)	JUNEAU B-3	58 15 40 134 53 0 58 16 11 134 53 30	C 42S 64E 1 C 41S 64E35
112-63-10080 *Crab Cove Creek (NE Head)	JUNEAU B-3	58 15 35 134 52 41 58 16 7 134 51 51	C 42S 64E 1 C 41S 64E36
108-40-10340 *Deep Bay Creek	PETERSBURG B-2	56 23 43 132 38 37 56 23 39 132 39 3	C 63S 82E20 C 63S 82E20
111-31-10700 *Doty's Creek	JUNEAU A-1	58 7 27 134 13 48 58 7 0 134 15 15	C 43S 68E24 C 43S 68E26
114-23-10370 *Eagle Point Creek	JUNEAU A-6	58 14 32 135 44 13 58 14 3 135 45 29	C 42S 59E10 C 42S 59E16
106-21-10043 *East Falls Creek	PETERSBURG A-2	56 2 21 132 22 20 56 2 18 132 21 41	C 67S 84E23 C 67S 84E25
114-25-10120 *East Homeshore Creek	JUNEAU B-5	58 18 32 135 22 3 58 18 30 135 20 32	C 41S 61E13 C 41S 62E18
114-23-10240 *East Kahtaheena River	JUNEAU B-5	58 24 35 135 33 47 58 25 15 135 34 42	C 40S 60E 7 C 40S 60E 7
111-13-10090 *East Mole River	SITKA C-1	57 38 46 134 5 47 57 37 46 134 5 9	C 49S 70E12 C 49S 71E18
112-45-10320 *Eaton Creek	SITKA D-5	57 48 55 135 25 22 57 48 24 135 28 42	C 47S 62E 7 C 47S 61E11
114-32-10360 *Eight Fath. Bight Creek	SITKA D-6	57 59 2 135 43 11 57 58 39 135 44 16	C 45S 60E 8 C 45S 60E 8
112-67-10800 *Favorite Creek	SITKA B-2	57 27 22 134 29 15 57 27 30 134 28 0	C 51S 68E15 C 51S 68E11
112-17-10250 *Florence, Lake Creek	SITKA D-3	57 48 27 134 42 32 57 48 21 134 41 42	C 47S 66E10 C 47S 66E15
112-67-10250 *Freshwater Lake Outlet	SITKA C-2	57 34 33 134 23 55 57 34 19 134 24 5	C 49S 69E31 C 50S 69E 6
112-63-10130 *Funter Creek	JUNEAU A-3	58 14 10 134 53 25 58 13 27 134 53 7	C 42S 64E11 C 42S 64E13
112-67-10450 *Gabriel Creek	SITKA C-1	57 33 42 134 19 36 57 34 8 134 17 56	C 50S 69E 3 C 50S 69E 2
106-41-10300-2001 *Geek Creek	PETERSBURG B-4	56 15 38 133 19 19 56 15 32 133 17 42	C 65S 73E 3 C 65S 73E 2

Stream/Lake	Map Sheet	Lat./Long.	Legal
114-23-10800 *Goose Creek	MT FAIRWEATHER A-1	58 12 7 136 2 23 58 10 28 136 3 19	C 42S 57E26 C 43S 57E 2
103-60-10470-2007 *Halfmile Creek	CRAIG C-4 CRAIG C-3	55 32 49 133 1 36 55 34 57 132 58 32	C 73S 81E13 C 72S 81E34
112-41-10200 *Harley Creek	SITKA D-4	57 47 14 135 5 20 57 48 20 135 4 48	C 47S 64E20 C 47S 64E 8
112-65-10150 *Hawk Inlet Head Creek	JUNEAU A-3	53 11 31 134 44 18 58 12 59 134 45 39	C 42S 65E35 C 42S 65E22
114-32-10160 *Hellman Creek	SITKA D-5	57 57 33 135 38 16 57 56 23 135 36 20	C 45S 60E23 C 45S 60E25
114-25-10100 *Homeshore Creek	JUNEAU B-5 JUNEAU B-4	58 18 41 135 22 2 58 21 49 135 17 26	C 41S 61E13 C 40S 61E35
114-33-10290 *Homestead Creek	JUNEAU A-6	58 3 20 135 43 56 58 4 3 135 44 12	C 44S 59E15 C 44S 59E10
112-61-10120 *Howard Bay Creek (E Head)	JUNEAU B-4	58 19 1 135 5 5 58 19 52 135 5 27	C 41S 63E15 C 41S 63E10
114-50-10250 *Humpie Creek	MT FAIRWEATHER A-1	58 7 19 136 19 5 58 5 15 136 18 30	C 43S 56E19 C 44S 56E 6
114-25-10180 *Humpy Creek	JUNEAU B-5 JUNEAU B-4	58 16 27 135 20 24 58 16 45 135 17 46	C 41S 62E31 C 41S 62E29
112-65-10120 *Jimmy Green Creek	JUNEAU A-3	58 10 37 134 45 17 58 11 6 134 45 58	C 43S 65E 3 C 42S 65E34
114-23-10220 *Kahtaheena River	JUNEAU B-5	58 25 19 135 36 9 58 26 0 135 35 39	C 40S 59E12 C 40S 59E 1
112-67-10600 *Kanalku Creek	SITKA B-2 SITKA B-1	57 29 38 134 23 42 57 28 7 134 16 50	C 50S 69E31 C 51S 69E12
112-17-10120 *Kathleen, Lake Creek	SITKA D-3	57 53 46 134 43 51 57 53 44 134 42 25	C 46S 66E 9 C 46S 66E10
114-21-10480 *Lagoon Creek	MT FAIRWEATHER B-1	58 20 23 136 11 54 58 22 11 136 10 59	C 41S 56E 2 C 40S 56E28
114-32-10240 *Lake Creek	SITKA D-6	57 58 12 135 41 15 57 57 55 135 42 37	C 45S 60E16 C 45S 60E16
112-46-10190 *Little Goose Creek	SITKA D-6	57 55 19 135 46 20 57 54 38 135 46 24	C 45S 59E36 C 46S 59E 1

Stream/Lake	Map Sheet	Lat./Long.	Legal
112-15-10420 *Lynn Sisters Creek	JUNEAU B-4	58 30 0 135 8 3 58 29 50 135 9 19	C 39S 62E11 C 39S 62E10
112-17-10400 *Marble Creek	SITKA C-3	57 40 57 134 41 57 57 41 1 134 40 35	C 48S 66E27 C 48S 66E26
111-40-10600 *Middle Pt. Creek	JUNEAU B-2	58 15 0 134 37 36 58 15 5 134 37 19	C 42S 66E 4 C 42S 66E 4
111-13-10010 *Mole Harbor Creek	SITKA C-1	57 39 21 134 1 22 57 38 52 134 1 34	C 49S 71E 4 C 49S 71E 4
114-80-10450 *Neva Creek	JUNEAU B-5	58 24 40 135 25 56 58 24 43 135 24 21	C 40S 60E12 C 40S 61E 7
114-40-10230 *Nip and Tuck Creek	MT FAIRWEATHER A-1	58 8 24 136 10 6 58 8 23 136 9 12	C 43S 56E13 C 43S 57E18
112-17-10100 *Peanut Creek	SITKA D-3	57 54 26 134 44 17 57 54 42 134 43 8	C 46S 66E 4 C 46S 66E 4
112-65-10280 *Piledriver Creek	JUNEAU A-3	58 4 38 134 46 6 58 3 37 134 45 38	C 44S 65E 3 C 44S 65E15
111-12-10100 *Pleasant Bay Creek	SITKA C-1	57 38 19 134 0 28 57 38 17 134 1 5	C 49S 71E10 C 49S 71E 9
111-12-10050 *Pleasant Creek	SUMDUM C-6 SITKA C-1	57 37 52 133 59 41 57 37 7 134 0 55	C 49S 71E15 C 49S 71E15
112-61-10100 *Point Howard Creek	JUNEAU B-4	58 18 52 135 5 22 58 19 57 135 7 10	C 41S 63E15 C 41S 63E 9
111-20-10240 *Point League Creek	SUMDUM C-5	57 38 19 133 36 55 57 37 54 133 35 19	C 49S 73E12 C 49S 74E 7
111-17-10280 *Portage Creek	JUNEAU A-1 JUNEAU A-2	58 5 54 134 19 4 58 7 34 134 22 23	C 43S 68E32 C 43S 67E24
114-33-10130 *Portage Creek	JUNEAU A-6	58 1 36 135 44 54 58 1 6 135 44 28	C 44S 59E27 C 44S 59E34
183-10-10100 *Redfield, Lake Outflow	YAKUTAT C-5	59 39 4 139 33 29 59 39 3 139 32 3	C 26S 35E19 C 26S 35E20
112-15-10620 *Robinson Creek	JUNEAU B-4	58 22 52 135 4 58 58 22 26 135 13 54	C 40S 63E19 C 40S 62E30
112-42-10320 *Rudy Creek	SITKA C-4	57 43 57 135 14 41 57 42 0 135 19 36	C 43S 63E 5 C 43S 62E23

Stream/Lake	Map Sheet	Lat./Long.	Legal
107-20-10100 *Santa Anna Creek	KETCHIKAN D-6	55 58 31 131 55 38 55 57 19 131 54 26	C 66S 87E15 C 66S 87E23
114-50-10120 *South Anchor Bight Creek	MT FAIRWEATHER A-1	58 8 42 136 15 55 58 3 14 136 16 5	C 43S 56E16 C 43S 56E16
115-32-10280 *South Kicking Horse River	SKAGWAY A-2	59 13 25 135 32 38 59 14 20 135 37 9	C 30S 59E31 C 30S 58E27
111-14-10180 *Spook Creek	SITKA D-1	57 49 23 134 2 27 57 50 17 134 1 54	C 47S 70E 2 C 46S 70E35
182-40-10100-2018-3009 *Square Lake Outflow	YAKUTAT A-2 YAKUTAT B-2	59 13 7 138 41 59 59 17 22 138 42 59	C 31S 40E21 C 30S 40E28
115-10-10460 *St. James Creek	JUNEAU C-4	58 38 17 135 12 34 58 39 34 135 16 6	C 37S 62E29 C 37S 61E13
111-16-10350 *Swan Cove Creek	SITKA D-2	57 59 33 134 20 35 57 59 19 134 21 16	C 45S 68E 2 C 45S 68E11
114-25-10370 *Swanson Harbor Creek	JUNEAU A-4	58 13 30 135 8 15 58 13 57 135 8 25	C 42S 63E17 C 42S 63E17
115-32-10300 *Takhin River	SKAGWAY A-2	59 13 53 135 28 58 59 14 30 135 30 2	C 30S 59E33 C 30S 59E29
111-31-10050 *Taku Lake Creek	JUNEAU A-1	58 4 37 134 1 6 58 6 9 134 1 11	C 44S 70E 6 C 43S 70E31
112-42-10120 *Tenakee Creek	SITKA D-4	57 46 46 135 8 11 57 47 11 135 8 41	C 47S 63E24 C 47S 63E24
111-20-10200 *Thistle Ledge Creek	SUMDUM C-5	57 40 22 133 38 28 57 40 7 133 37 18	C 48S 73E30 C 48S 73E32
111-32-10320-2019 *Twin Glacier Creek	TAKU RIVER C-6	58 31 16 133 53 20 58 31 40 133 53 0	C 39S 70E 5 C 38S 70E32
112-42-10280 *W. Kadashan Creek	SITKA C-4	57 42 16 135 13 56 57 41 5 135 16 30	C 48S 63E17 C 48S 63E30
112-50-10050 *Wachusett Creek	SITKA D-4	57 49 46 135 0 27 57 48 33 135 1 15	C 47S 64E 2 C 47S 64E10
112-72-10110 *Weir Creek N. Arm Hood Bay	SITKA B-1	57 23 41 134 19 26 57 25 4 134 16 42	C 52S 69E 3 C 51S 69E25
112-73-10240 *Weir Creek S. Arm Hood Bay	SITKA B-2	57 20 14 134 21 16 57 18 21 134 20 55	C 52S 69E28 C 53S 70E 6

Stream/Lake	Map Sheet	Lat./Long.	Legal
112-46-10230 *West Bay Head Creek	SITKA D-6	57 56 14 135 49 3 57 55 14 135 52 34	C 45S 59E26 C 45S 59E32
111-14-10240 *West Dorn Creek	SITKA D-1	57 47 25 134 0 45 57 47 32 134 0 0	C 47S 70E13 C 47S 70E13
106-21-10035 *West Falls Creek	PETERSBURG A-2	56 2 22 132 22 36 56 2 31 132 23 4	C 67S 84E23 C 67S 84E23
114-25-10350 *West Swanson Creek	JUNEAU A-4	58 13 3 135 9 5 58 15 0 135 10 22	C 42S 63E20 C 42S 63E 7
112-12-10050 *White Rock Creek	SITKA C-3	57 32 54 134 51 50 57 34 30 134 59 17	C 50S 66E 8 C 49S 65E33
106-41-10150 *White Sox Creek	PETERSBURG B-4	56 16 48 133 9 57 56 16 44 133 12 11	C 64S 78E36 C 64S 78E35
114-27-10180 *Whitestone Head Creek	JUNEAU A-4	58 3 54 135 7 49 58 2 28 135 11 55	C 44S 63E 9 C 44S 62E24
112-90-10140 *Whitewater Creek	SITKA A-2	57 14 34 134 31 18 57 14 32 134 30 6	C 53S 68E25 C 53S 69E30
112-19-10100 *Wilson Creek	SITKA A-2	57 10 17 134 35 51 57 10 18 134 28 49	C 54S 68E21 C 54S 69E20
111-15-10200 *Windfall Creek	SITKA D-1	57 49 26 134 17 35 57 47 35 134 17 9	C 47S 69E 6 C 47S 69E18
114-25-10050 *Windy Creek	JUNEAU B-5	58 21 13 135 24 25 58 21 46 135 22 9	C 40S 61E31 C 40S 61E32
111-14-10100 *Winning Cove Creek	SITKA D-1	57 52 3 134 6 25 57 52 35 134 6 10	C 46S 70E20 C 46S 70E17
111-41-10190 *Zinc Creek	JUNEAU A-3	58 10 19 134 41 56 58 10 34 134 42 10	C 43S 65E 1 C 43S 65E 1
107-40-10250 Aaron Creek	BRADFIELD CANAL B-6	56 22 45 131 57 57 56 29 56 131 57 13	C 63S 86E27 C 62S 86E14
111-41-10050 Admiralty Creek	JUNEAU A-2	58 10 34 134 33 33 58 6 13 134 26 18	C 43S 66E 2 C 43S 67E34
132-70-12000 Ahrenklin River	YAKUTAT B-5 YAKUTAT B-3	59 25 44 139 32 11 59 27 3 139 6 54	C 29S 35E 3 C 28S 37E34
102-30-10870-2006 Aiken Creek	CRAIG A-1	55 6 47 132 12 59 55 6 38 132 13 20	C 78S 88E18 C 78S 87E13

Stream/Lake	Map Sheet	Lat./Long.	Legal
183-50-10100-0020 Aka Lake	YAKUTAT C-5	59 31 6 139 47 11	C 23S 33E 2
182-40-10100-0010 Akwe Lake	YAKUTAT B-3	59 20 3 138 46 1	C 30S 40E 7
182-40-10100 Akwe River	YAKUTAT B-3	59 16 59 139 2 50 59 19 39 133 46 52	C 30S 38E23 C 30S 39E12
106-41-10440 Alder Creek	PETERSBURG B-5	56 20 12 133 31 55 56 16 57 133 27 52	C 64S 76E10 C 64S 77E31
183-20-10500 Alder Stream	YAKUTAT	59 41 55 140 23 41 59 44 22 140 24 46	C 26S 30E 6 C 25S 29E24
109-62-10130 Alecks Creek	PORT ALEXANDER C-1	56 30 16 134 2 29 56 32 50 134 2 39	C 62S 73E 8 C 61S 73E29
109-62-10130-2004-0010 Alecks Lake	PORT ALEXANDER C-1	56 31 28 134 1 1	C 62S 73E 4
182-30-10100 Alsek River	YAKUTAT A-2 SKAGWAY B-3	59 9 53 138 33 21 59 26 2 137 58 10	C 32S 41E 5 C 29S 44E 2
107-20-10010 Anan Creek	BRADFIELD CANAL A-6	56 10 47 131 53 9 56 6 5 131 50 32	C 66S 87E 1 C 66S 88E32
107-20-10010-0010 Anan Lake	BRADFIELD CANAL A-6	56 8 35 131 53 14	C 66S 87E13
108-40-10150-2008 Andrew Creek	PETERSBURG C-1	56 40 13 132 15 4 56 38 47 132 10 59	C 60S 84E18 C 60S 84E21
108-40-10150-2010 Andrew Slough	PETERSBURG C-1	56 41 48 132 10 25 56 40 12 132 14 52	C 60S 84E 3 C 60S 84E18
102-70-10580-2017-0010 Angel Lake	CRAIG C-2	55 40 17 132 38 3	C 71S 83E35
183-50-10100 Ankau Saltchucks	YAKUTAT C-5	59 32 48 139 48 30 59 30 53 139 46 7	C 27S 33E27 C 28S 33E 2
115-32-10250-2019-3001-4006 Anman Creek	SKAGWAY B-3	59 19 36 135 54 18 59 19 31 135 54 56	C 29S 56E25 C 29S 56E25
182-70-12000-2013 Antlen River	YAKUTAT B-4	59 26 24 139 13 25 59 27 49 139 7 30	C 28S 36E36 C 28S 37E27
115-20-10300 Antler River	JUNEAU D-3	58 48 52 134 56 44 58 51 5 134 42 23	C 35S 63E20 C 35S 64E10

Stream/Lake	Map Sheet	Lat./Long.	Legal
111-50-10420 Auke Creek	JUNEAU B-2	58 22 51 134 38 25 58 23 0 134 37 59	C 40S 65E23 C 40S 65E23
111-50-10420-0010 Auke Lake	JUNEAU B-2	58 23 17 134 37 49	C 40S 65E23
111-50-10350 Auke Nu Creek	JUNEAU B-2	58 22 58 134 39 56 58 23 11 134 39 52	C 40S 65E22 C 40S 65E22
101-30-10120-0010 Badger Lake	KETCHIKAN A-3	55 12 49 130 48 3	C 77S 97E 9
106-41-10470 Baker Creek	PETERSBURG B-5	56 20 51 133 35 7 56 20 12 133 34 40	C 64S 76E 5 C 64S 76E 8
101-30-10120-0020 Bakewell Lake	KETCHIKAN A-3	55 13 8 130 46 28	C 77S 97E 3
101-55-10730-0010 Bakewell Lake	KETCHIKAN B-3	55 15 29 130 40 46	C 76S 97E28
112-11-10050 Baranof River	SITKA A-3	57 5 19 134 50 3 57 5 17 134 50 12	C 55S 66E24 C 55S 66E24
108-40-10150-2033-3021-0010 Barnes Lake	BRADFIELD CANAL C-6	56 40 33 131 54 4	C 60S 86E15
101-71-10040-2018-3010 Barrier Creek	KETCHIKAN D-2	55 51 13 130 37 50 55 49 34 130 35 37	C 69S 96E25 C 70S 97E 6
101-55-10090 Bartholomew Creek	KETCHIKAN B-3	55 19 15 130 47 1 55 21 35 130 43 43	C 75S 96E35 C 75S 97E18
114-70-10900 Bartlett River	JUNEAU B-6 JUNEAU C-6	58 28 35 135 50 38 58 33 49 135 45 25	C 39S 58E21 C 38S 58E24
112-12-10160 Basket Creek	SITKA C-3	57 38 9 134 53 15 57 37 41 134 55 54	C 49S 66E 7 C 49S 65E14
112-12-10160-0010 Basket Lake	SITKA C-3	57 37 47 134 54 44	C 49S 65E12
111-50-10390 Bay Creek	JUNEAU B-2	58 23 15 134 38 48 58 23 18 134 38 53	C 40S 65E22 C 40S 65E22
111-11-10200 Bear Creek	SITKA C-1	57 41 44 134 4 6 57 41 21 134 5 32	C 48S 70E22 C 48S 70E28
111-50-10800 Bear Creek	JUNEAU B-3	58 16 51 134 46 47 58 16 10 134 49 40	C 41S 65E29 C 41S 65E32

Stream/Lake	Map Sheet	Lat./Long.	Legal
115-10-10650 Beardslee River	JUNEAU C-4	58 42 17 135 14 16 58 41 40 135 15 3	C 36S 61E33 C 37S 62E 3
114-70-10800 Beartrack River	JUNEAU C-6	58 36 14 135 49 48 58 38 50 135 45 57	C 38S 58E 4 C 37S 58E24
101-23-11000 Beaver Creek	KETCHIKAN A-4	55 4 59 131 13 43 55 4 59 131 13 4	C 78S 94E27 C 78S 94E26
101-80-10050-2001 Beaver Creek	KETCHIKAN D-5	55 55 52 131 26 7 55 55 39 131 25 41	C 68S 90E35 C 68S 90E36
103-25-10250 Beaver Creek	CRAIG B-2	55 17 14 132 37 19 55 17 49 132 37 40	C 76S 84E15 C 76S 84E10
101-45-10120 Beaver Falls Creek	KETCHIKAN B-5	55 22 57 131 28 11 55 22 54 131 28 54	C 75S 92E 8 C 75S 92E 7
101-80-10960-0010 Bell Island Lakes	KETCHIKAN D-5	55 56 24 131 32 18	C 68S 90E30
113-34-10050-0010 Benzeman Lake	PORT ALEXANDER D-4	56 45 58 135 0 5	C 59S 66E10
107-40-10250-2005 Berg Creek	BRADFIELD CANAL B-6	56 23 31 131 56 3 56 23 54 131 57 16	C 63S 86E23 C 63S 86E23
115-20-10100 Berners River	JUNEAU D-3 JUNEAU D-4	58 50 49 134 58 8 58 59 42 135 2 31	C 35S 63E 7 C 33S 62E22
115-32-10250-2023-3018 Big Boulder Creek	SKAGWAY B-4	59 25 32 136 11 33 59 26 18 136 11 41	C 28S 54E22 C 28S 54E22
102-40-10600 Big Creek	CRAIG A-2	55 14 3 132 23 46 55 12 10 132 23 54	C 76S 86E31 C 77S 86E11
106-41-10340 Big Creek	PETERSBURG B-5 PETERSBURG A-5	56 15 49 133 20 35 56 13 46 133 24 2	C 65S 78E 4 C 65S 78E18
108-50-10030 Big Creek	PETERSBURG C-3	56 41 51 132 42 47 56 39 6 132 50 28	C 60S 81E 6 C 60S 80E20
110-16-10110 Big Creek	SUMDUM A-5	57 3 9 133 38 3 57 0 0 133 34 55	C 55S 74E34 C 56S 74E24
105-32-10160 Big John Creek	PETERSBURG D-6 PETERSBURG D-5	56 48 52 133 40 53 56 49 6 133 38 38	C 58S 74E25 C 58S 75E29
106-10-10100-0020 Big Lake	CRAIG D-2	55 51 45 132 38 33	C 69S 83E26

Stream/Lake	Map Sheet	Lat./Long.	Legal
191-20-13600 Big River	ICY BAY D-2	59 57 23 141 45 7 60 0 0 141 41 14	C 23S 21E 1 C 22S 22E20
191-20-13400 Big Sandy Creek	BERING GLACIER A-3 BERING GLACIER A-2	60 0 30 141 54 13 60 1 18 141 43 55	C 22S 21E18 C 22S 21E12
107-10-10300 Black Bear Creek	CRAIG C-1	55 43 35 132 10 0 55 41 55 132 6 25	C 71S 86E12 C 71S 87E20
103-60-10310-0010 Black Lake	CRAIG C-3	55 34 28 132 55 7	C 73S 82E 3
113-81-10110 Black River	SITKA C-7 SITKA C-6	57 42 27 136 6 50 57 45 0 135 57 10	C 43S 57E13 C 47S 58E36
106-44-10240 Blind River	PETERSBURG C-3	56 36 53 132 49 14 56 35 24 132 45 34	C 61S 81E 6 C 61S 81E15
101-55-10400 Blossom River	KETCHIKAN B-2 KETCHIKAN C-2	55 24 10 130 36 22 55 32 24 130 25 9	C 75S 97E 1 C 73S 99E18
113-97-10070 Bohemia Creek	SITKA D-8	57 59 13 136 22 38 57 59 11 136 24 36	C 45S 56E 8 C 45S 56E 7
101-27-10360 Bostwick Creek	KETCHIKAN B-6	55 15 55 131 46 1 55 19 13 131 44 39	C 76S 90E20 C 75S 90E33
101-27-10360-0020 Bostwick Lake	KETCHIKAN B-6	55 19 31 131 44 36	C 75S 90E33
107-20-10010-0020 Boulder Creek	BRADFIELD CANAL A-6	56 6 35 131 52 2	C 66S 88E31
111-50-10070-2009 Boulder Creek	JUNEAU C-3	58 32 35 134 47 2 58 33 6 134 47 7	C 38S 64E25 C 38S 64E26
101-30-10750-2006 Buschmann Creek	KETCHIKAN A-2	55 6 20 130 37 34 55 5 45 130 35 51	C 73S 98E15 C 78S 98E23
108-40-10020 Bussy Creek	PETERSBURG D-2	56 47 26 132 30 32 56 48 10 132 31 25	C 59S 32E 4 C 58S 32E32
106-41-10420 Buster Creek	PETERSBURG B-5	56 19 29 133 26 20 56 15 31 133 25 48	C 64S 77E17 C 65S 77E 1
102-60-10420 Cabin Creek	CRAIG B-2	55 25 19 132 28 37 55 23 45 132 33 5	C 74S 85E27 C 75S 85E 6
182-30-10100-2015 Cabin Slough	YAKUTAT A-2	59 11 31 139 27 45 59 13 36 139 25 [illegible]	C 31S 41E36 C 31S 42E18

Stream/Lake	Map Sheet	Lat./Long.	Legal
186-15-10800 Caetani River	ICY BAY BERING GLACIER	59 59 24 141 15 46 60 0 49 141 12 35	C 22S 24E23 C 23S 25E18
101-45-10850 Calamity Creek	KETCHIKAN C-4	55 31 46 131 19 13 55 32 12 131 13 32	C 73S 93E20 C 73S 93E17
106-41-10390 Camp Creek	PETERSBURG B-5	56 19 49 133 24 11 56 19 30 133 23 13	C 64S 77E 9 C 64S 77E15
107-10-10270 Cannery Creek	CRAIG D-1	55 45 45 132 10 54 55 45 21 132 7 42	C 70S 86E35 C 70S 87E31
182-30-10400 Cannery Creek	YAKUTAT A-2	59 9 38 138 39 19 59 12 41 138 42 32	C 32S 40E11 C 31S 40E21
101-47-10180 Carlanna Creek	KETCHIKAN B-6	55 21 30 131 41 47 55 22 8 131 41 24	C 75S 90E23 C 75S 90E14
111-32-10130 Carlson Creek	JUNEAU B-1	58 18 24 134 8 34 58 18 34 134 9 24	C 41S 69E21 C 41S 69E17
101-55-10930 Carp Creek	KETCHIKAN B-3	55 17 31 130 52 41 55 17 14 130 52 50	C 76S 96E 7 C 76S 96E18
101-45-10780 Carroll Creek	KETCHIKAN C-5	55 39 4 131 21 23 55 41 31 131 20 27	C 72S 92E 6 C 71S 92E29
186-15-10550 Carson Creek	ICY BAY D-2	59 59 21 141 31 7 60 0 0 141 31 19	C 22S 23E20 C 22S 23E20
113-41-10080 Cascade Creek	SITKA A-5	57 1 55 135 37 46 57 2 38 135 38 1	C 56S 61E12 C 56S 61E 1
106-43-10210 Castle River	PETERSBURG C-4 PETERSBURG C-5	56 38 35 133 15 14 56 41 19 133 29 8	C 60S 77E27 C 60S 76E 8
109-42-10090 Cathedral Falls Creek	PETERSBURG D-6	56 53 39 133 44 19 56 54 20 133 42 49	C 57S 74E27 C 57S 74E26
102-60-10730 Cave Creek	CRAIG B-3	55 21 23 132 44 15 55 19 29 132 44 39	C 75S 83E24 C 75S 83E35
106-30-10800-0010 Cavern Lake	PETERSBURG A-4	56 9 28 133 10 45	C 66S 79E10
113-72-10010 Chichagof Creek	SITKA C-7	57 40 8 136 4 41 57 41 3 136 4 33	C 48S 53E31 C 48S 58E30
101-71-10040 Chickamin River	KETCHIKAN D-3 BRADFIELD CANAL A-2	55 49 26 130 55 20 56 3 45 130 23 48	C 70S 94E 1 C 67S 97E15

Stream/Lake	Map Sheet	Lat./Long.	Legal
114-23-10350 Chicken Creek	JUNEAU A-6	58 14 1 135 42 54 58 12 54 135 45 57	C 42S 59E14 C 42S 59E21
115-32-10250-2019-3001-0010 Chilkat Lake	SKAGWAY B-3	59 20 5 135 54 6	C 29S 56E25
115-32-10250 Chilkat River	SKAGWAY A-2 SKAGWAY C-3	59 13 33 135 30 54 59 37 42 135 55 57	C 30S 59E32 C 26S 56E 8
115-33-10200-0010 Chilkoot Lake	SKAGWAY B-2	59 21 16 135 35 42	C 29S 58E14
115-33-10200 Chilkoot River	SKAGWAY B-2	59 19 15 135 32 37 59 27 18 135 42 6	C 29S 59E31 C 28S 57E10
101-71-10040-2004 Choca Creek	KETCHIKAN D-3	55 49 59 130 51 10 55 47 40 130 49 37	C 70S 95E 4 C 70S 95E15
103-80-10310 Chuck Creek	CRAIG D-5	55 45 35 133 28 9 55 46 5 133 27 55	C 70S 78E33 C 70S 78E28
103-30-10310-0010 Chuck Lake	CRAIG D-5	55 46 28 133 27 44	C 70S 78E28
110-32-10090 Chuck River	SUMDUM C-5 SUMDUM C-4	57 34 42 133 21 0 57 30 0 133 17 9	C 49S 75E34 C 50S 76E30
106-30-10120 Chum Creek	PETERSBURG A-3 CRAIG D-3	56 0 48 132 49 14 55 58 58 132 48 33	C 67S 81E36 C 68S 81E12
101-71-10060 Clear Creek	KETCHIKAN D-3	55 49 33 130 55 35 55 50 19 130 56 18	C 70S 94E 1 C 69S 94E36
103-60-10030-2022 Clear Creek	PETERSBURG D-3	56 53 16 132 42 7 56 51 47 132 41 18	C 57S 81E32 C 58S 81E 8
182-30-11400 Clear Creek	YAKUTAT A-2	59 9 37 138 37 10 59 12 51 138 40 18	C 32S 40E12 C 31S 40E22
112-21-10050 Clear River	SITKA B-4 SITKA A-4	57 15 26 135 0 36 57 14 16 135 7 44	C 53S 65E24 C 53S 65E31
102-50-10240 Clover Creek	CRAIG B-1	55 17 36 132 10 26 55 18 2 132 13 3	C 76S 87E10 C 76S 87E 8
101-30-10750-2004 Cobb Creek	KETCHIKAN A-2	55 5 40 130 38 33 55 4 37 130 38 56	C 73S 93E21 C 73S 93E28
106-30-10160 Coffman Creek	CRAIG D-3	55 59 56 132 51 15 55 57 26 132 49 43	C 68S 81E 3 C 68S 81E23

Stream/Lake	Map Sheet	Lat./Long.	Legal
106-44-10580 Coho Creek	PETERSBURG D-4	56 48 45 133 0 15 56 46 57 133 3 33	C 58S 79E29 C 59S 78E 1
106-44-10460 Colorado Creek	PETERSBURG C-3	56 38 46 132 57 4 56 38 29 132 58 29	C 60S 79E27 C 60S 79E28
108-60-10060-0010 Colp Lake	PETERSBURG D-4	56 52 25 133 0 51	C 58S 79E 5
102-70-10580-2035-3013-0020 Control Lake	CRAIG C-3	55 41 34 132 51 55	C 71S 32E20
112-15-10100 Cordwood Creek	JUNEAU B-3	58 20 58 134 57 14 58 21 27 134 55 53	C 41S 64E 4 C 40S 63E36
112-42-10160 Corner Creek	SITKA C-4	57 43 43 135 7 4 57 41 21 135 3 11	C 48S 64E 6 C 48S 64E21
192-30-10100-2032 Cotton Creek	BERING GLACIER	60 7 13 142 32 17 60 9 19 142 30 38	C 21S 17E 4 C 20S 17E27
101-80-10030 Cow Creek	KETCHIKAN D-5	55 56 8 131 22 44 55 55 29 131 22 43	C 68S 91E32 C 68S 91E32
115-20-10620 Cowee Creek	JUNEAU C-3	58 39 42 134 56 32 58 38 1 134 49 31	C 37S 63E13 C 37S 64E27
113-44-10020 Coxe River	SITKA A-4	57 10 23 135 16 36 57 11 40 135 15 30	C 54S 64E20 C 54S 64E17
103-60-10500 Crab Creek	CRAIG B-4 CRAIG C-4	55 29 5 133 7 24 55 30 0 133 5 33	C 74S 81E 5 C 73S 81E34
109-43-10160 Crane Creek	PETERSBURG C-6	56 43 33 133 56 23 56 43 16 133 58 32	C 59S 73E29 C 59S 73E30
111-35-10050-2035-0010 Crescent Lake	TAKU RIVER A-5	58 12 42 133 22 6	C 42S 74E19
107-40-10050 Crittenden Creek	PETERSBURG B-1 PETERSBURG C-1	56 29 31 132 15 29 56 34 3 132 16 26	C 62S 34E14 C 61S 84E22
191-20-13800-2023 Crystal Creek	ICY BAY D-2 BERING GLACIER A-2	59 58 34 141 40 1 60 0 14 141 39 23	C 22S 22E28 C 22S 22E16
182-60-10100 Dangerous River	YAKUTAT B-4 YAKUTAT B-3	59 20 45 139 18 12 59 25 7 139 0 41	C 30S 36E 1 C 29S 38E10
111-32-10780 Davidson Creek	TAKU RIVER B-6	58 21 9 133 59 26 58 22 18 133 51 29	C 40S 69E34 C 40S 70E28

Stream/Lake	Map Sheet	Lat./Long.	Legal
114-30-10200 Excursion River	JUNEAU C-5	58 30 53 135 31 14 58 37 7 135 34 3	C 39S 60E 4 C 37S 60E31
107-40-10490-0010 Fall Lake	BRADFIELD CANAL B-5	56 16 13 131 39 31	C 64S 88E34
101-45-10800 Falls Creek	KETCHIKAN C-5	55 36 54 131 21 11 55 36 51 131 20 48	C 72S 92E20 C 72S 92E20
101-90-10760 Falls Creek	KETCHIKAN C-6	55 35 51 131 58 34 55 36 46 131 59 35	C 72S 88E30 C 72S 87E24
102-70-10580-2008 Falls Creek	CRAIG C-2	55 42 32 132 36 48 55 43 8 132 37 6	C 71S 83E13 C 71S 83E13
106-21-10040 Falls Creek	PETERSBURG A-2	56 2 24 132 22 23 56 3 36 132 21 20	C 67S 84E23 C 67S 84E13
106-44-10060 Falls Creek	PETERSBURG C-3	56 40 55 132 55 21 56 42 52 132 49 13	C 60S 79E11 C 59S 80E33
111-40-10940 Falls Creek	JUNEAU B-2	58 19 27 134 28 47 58 19 13 134 29 6	C 41S 67E 8 C 41S 67E17
113-91-10140 Falls Creek	SITKA D-7	57 43 4 136 18 6 57 48 44 136 17 15	C 47S 56E14 C 47S 56E11
109-20-10130-0010 Falls Lake	PORT ALEXANDER D-3	56 49 28 134 41 58	C 58S 68E21
110-14-10070 Farragut River	SUMDUM A-4 SUMDUM A-3	57 9 42 133 8 46 57 12 32 132 57 5	C 54S 77E27 C 54S 78E12
113-95-10023 Fault Creek	MT FAIRWEATHER A-2 MT FAIRWEATHER A-1	58 2 18 136 20 5 58 2 46 136 19 42	C 44S 55E24 C 44S 55E24
191-20-11100 Felton Creek	BERING GLACIER A-4	60 2 29 142 11 0 60 2 42 142 10 24	C 22S 19E 4 C 22S 19E 4
115-33-10650 Ferebee River	SKAGWAY B-2	59 19 9 135 25 30 59 27 21 135 32 2	C 29S 59E35 C 28S 58E10
108-40-10150-2011-0010 Figure Eight Lake	PETERSBURG C-1	56 41 57 132 16 2	C 60S 83E 1
101-90-10695 First Waterfall Creek	KETCHIKAN B-6	55 29 19 131 45 53 55 29 0 131 45 43	C 74S 90E 5 C 74S 90E 5
113-65-10040 Fish Bay Creek	SITKA B-5 SITKA B-4	57 21 23 135 23 43 57 18 38 135 18 59	C 52S 62E1[illegible] C 53S 64E 5

Stream/Lake	Map Sheet	Lat./Long.	Legal
101-15-10500-2006 Fish Creek	KETCHIKAN D-1	55 57 25 130 3 39 55 58 59 130 3 6	C 68S 99E23 C 68S 99E11
101-43-10330 Fish Creek	KETCHIKAN B-4	55 23 30 131 11 42 55 24 33 131 11 40	C 75S 94E 6 C 74S 94E31
111-32-10320-2052 Fish Creek	TAKU RIVER C-6 TAKU RIVER C-5	58 32 37 133 40 52 58 32 11 133 38 11	C 38S 71E27 C 38S 71E35
111-50-10690 Fish Creek	JUNEAU B-2	58 19 51 134 35 39 58 19 13 134 33 47	C 41S 66E10 C 41S 66E14
116-13-10020-0010 Fish Lake	MT FAIRWEATHER C-5	58 39 11 137 37 48	C 37S 47E22
112-17-10300 Fishery Creek	SITKA D-3	57 45 58 134 42 46 57 45 45 134 42 18	C 47S 66E27 C 47S 66E34
108-60-10060 Fivemile Creek	PETERSBURG D-3 PETERSBURG D-4	56 52 47 132 58 11 56 52 33 133 0 43	C 57S 79E33 C 58S 79E 5
115-32-10250-2057-3009 Flemmer River	SKAGWAY C-3	59 39 20 136 0 49 59 39 26 136 1 13	C 25S 55E35 C 25S 55E35
106-41-10450 Flicker Creek	PETERSBURG B-5	56 20 19 133 32 8 56 18 44 133 32 27	C 64S 76E10 C 64S 76E22
104-30-10500-0010 Fortaleza, Lake	CRAIG B-5	55 17 46 133 36 36	C 76S 78E 7
184-10-10500 Fountain Stream	YAKUTAT	59 44 15 140 53 16 59 45 29 140 51 3	C 25S 26E24 C 25S 27E 7
111-41-10180 Fowler Creek	JUNEAU A-3	58 9 42 134 41 54 58 8 45 134 43 36	C 43S 65E12 C 43S 65E14
113-41-10090 Freds Creek	SITKA A-5	57 3 55 135 36 17 57 4 46 135 39 8	C 55S 62E30 C 55S 61E25
112-67-10250-0020 Fresh Water Lake	SITKA C-2	57 34 5 134 25 11	C 50S 68E 1
112-50-10300-2001 Freshwater Creek	SITKA D-4	57 56 29 135 13 36 57 55 45 135 17 22	C 45S 63E28 C 45S 62E36
107-20-10050 Frosty Creek	BRADFIELD CANAL A-6	56 3 27 131 57 30 56 3 32 131 57 11	C 67S 87E16 C 67S 37E16
106-30-10670-2004-3031-0030 Galea, Lake	CRAIG D-3	55 49 16 132 52 54	C 70S 82E 8

Stream/Lake	Map Sheet	Lat./Long.	Legal
115-20-10620-2003 Davies Creek	JUNEAU C-3	58 38 51 134 54 24 58 40 49 134 51 25	C 37S 64E19 C 37S 64E 9
191-20-13400-2009 Davis Creek	BERING GLACIER A-3	60 0 19 141 52 50 60 0 39 141 50 49	C 22S 21E18 C 22S 21E17
101-15-10380 Davis River	KETCHIKAN D-1	55 45 34 130 10 31 55 49 59 130 18 2	C 70S 99E36 C 70S 99E 6
109-50-10070 Dean Creek	PORT ALEXANDER D-1	56 53 46 134 19 20 56 50 37 134 16 6	C 57S 70E25 C 58S 71E17
102-70-10700 Deer Creek	CRAIG C-2	55 41 8 132 31 3 55 41 32 132 31 17	C 71S 84E27 C 71S 84E22
104-20-10300-0010 Devil Lake	CRAIG A-4	55 0 30 133 6 31	C 79S 82E19
181-10-10100 Doame River	YAKUTAT A-1	59 4 13 138 20 44 59 8 52 138 9 19	C 33S 42E12 C 32S 43E14
102-60-10380 Dog Salmon Creek	CRAIG B-2	55 20 53 132 30 9 55 18 38 132 32 32	C 75S 85E21 C 76S 85E 6
102-40-10330-0010 Dora Lake	CRAIG A-1	55 9 57 132 14 26	C 77S 87E25
106-41-10360 Duck Creek	PETERSBURG B-5	56 18 0 133 20 53 56 17 22 133 22 12	C 64S 77E23 C 64S 77E27
111-50-10600 Duck Creek	JUNEAU B-2	58 21 33 134 35 52 58 23 58 134 33 42	C 40S 65E36 C 40S 66E17
192-30-10100 Duktoth River	BERING GLACIER	60 5 25 142 37 10 60 9 37 142 34 48	C 21S 16E13 C 20S 17E30
106-43-10750 Duncan Creek	PETERSBURG D-4	56 46 33 133 13 35 56 47 14 133 9 25	C 59S 77E12 C 59S 78E 5
114-60-10800 Dundas River	MT FAIRWEATHER B-1 MT FAIRWEATHER B-2	58 23 1 136 19 5 58 29 37 136 30 55	C 40S 55E22 C 39S 54E16
106-10-10300 Eagle Creek	CRAIG D-3	55 58 2 132 43 26 55 57 11 132 45 25	C 68S 82E16 C 68S 82E20
111-40-10920 Eagle Creek	JUNEAU B-2	58 18 48 134 27 27 58 18 37 134 27 42	C 41S 67E16 C 41S 67E16
116-14-11100 Eagle Creek	MT FAIRWEATHER C-6 MT FAIRWEATHER C-5	58 38 48 137 40 18 58 41 5 137 38 12	C 37S 47E20 C 37S 47E 3

Stream/Lake	Map Sheet	Lat./Long.	Legal
107-40-10550 Eagle River	BRADFIELD CANAL A-5	56 9 13 131 35 13 56 6 43 131 31 45	C 66S 89E12 C 66S 90E29
111-50-10070 Eagle River	JUNEAU C-3	58 31 20 134 48 13 58 33 16 134 45 1	C 39S 64E 2 C 38S 65E30
182-20-10100 East Alsek River	YAKUTAT A-2 YAKUTAT A-1	59 5 43 138 25 37 59 10 8 138 21 14	C 32S 42E31 C 32S 42E 3
107-20-10010-2005 East Fork Anan Creek	BRADFIELD CANAL A-6	56 10 5 131 52 24 56 8 15 131 49 19	C 66S 87E12 C 66S 88E20
107-40-10530 East Fork Bradfield River	BRADFIELD CANAL A-5 BRADFIELD CANAL A-4	56 13 58 131 30 6 56 14 17 131 16 1	C 65S 90E16 C 65S 91E13
103-80-10330 East Fork Tonowek Creek	CRAIG D-5	55 45 40 133 22 9 55 46 37 133 23 9	C 70S 79E31 C 70S 78E25
192-42-10400-2047 East Fork Tsivat River	BERING GLACIER	60 8 12 142 59 19 60 12 18 143 6 35	C 20S 14E35 C 20S 14E 6
116-14-11000 Echo Creek	MT FAIRWEATHER C-6	58 40 20 137 41 47 58 41 57 137 40 36	C 37S 47E 8 C 36S46E36
103-40-10250 Eek Lake	CRAIG A-3	55 13 18 132 53 5 55 13 27 132 53 8	C 77S 83E 3 C 77S 83E 3
109-30-10060-0020 Eliza Lake	SITKA A-2	57 11 9 134 20 33	C 54S 70E18
101-51-10900 Ella Creek	KETCHIKAN B-3 KETCHIKAN B-4	55 29 48 130 59 29 55 30 0 131 0 38	C 73S 95E33 C 73S 95E32
182-30-10100-2011 Emile Creek	YAKUTAT A-2	59 12 3 138 28 34 59 14 42 138 26 0	C 31S 41E26 C 31S 42E 7
115-10-10800 Endicott River	JUNEAU D-4 JUNEAU D-5	58 46 57 135 15 5 58 47 12 135 26 20	C 36S 61E 4 C 35S 60E32
183-20-12200 Esker Stream	YAKUTAT D-5	59 54 54 139 43 29 59 55 32 139 46 48	C 23S 33E23 C 23S 33E16
104-10-10250-0020 Essowah Lakes	DIXON ENTRANCE D-3	54 45 59 132 52 27	C 82S 84E16
113-52-10040-0010 Eva, Lake	SITKA B-4	57 23 59 135 6 20	C 51S 64E35
106-30-10850 Exchange Creek	PETERSBURG A-4	56 10 13 133 5 42 56 10 6 133 7 17	C 66S 80E 6 C 66S 79E12

Stream/Lake	Map Sheet	Lat./Long.	Legal
114-27-10550 Gallagher Creek	JUNEAU A-5	58 11 5 135 33 0 58 10 39 135 38 9	C 42S 60E35 C 43S 60E 5
106-30-10670-2004-3010 Galligan Creek	CRAIG D-3 CRAIG D-4	55 58 45 132 58 7 55 59 0 133 2 29	C 68S 80E13 C 68S 80E 9
114-31-10130 Game Creek	JUNEAU A-5 SITKA D-5	58 4 41 135 28 48 57 59 1 135 27 36	C 44S 61E 5 C 45S 61E12
108-40-10260 Garnet Creek	PETERSBURG C-2	56 34 36 132 21 54 56 34 27 132 21 37	C 61S 84E19 C 61S 84E19
114-31-10090 Gartina Creek	JUNEAU A-5	58 5 40 135 25 12 58 2 49 135 22 34	C 43S 61E34 C 44S 61E23
111-35-10320 Gilbert Creek	SUMDUM D-6	57 55 54 133 40 51 57 54 33 133 40 20	C 45S 72E36 C 46S 72E 1
115-20-10300-2004 Gilkey River	JUNEAU D-3	58 49 21 134 50 45 58 47 42 134 47 40	C 35S 63E24 C 35S 64E31
182-30-12400 Gines Creek	YAKUTAT A-2 YAKUTAT B-2	59 11 41 138 30 53 59 16 51 138 30 2	C 31S 41E27 C 30S 41E27
112-21-10040 Glacial River	SITKA B-3	57 15 37 134 59 43 57 15 0 134 58 47	C 53S 65E24 C 53S 66E30
107-40-10070-2006 Glacier Creek	PETERSBURG B-1	56 28 32 132 9 16 56 27 55 132 8 35	C 62S 85E21 C 62S 85E28
115-32-10250-2023-3015 Glacier Creek	SKAGWAY B-4	59 25 44 136 18 5 59 24 30 136 19 55	C 28S 54E19 C 28S 53E36
108-40-10150-2050 Goat Creek	BRADFIELD CANAL C-6	56 39 58 131 58 12 56 39 29 131 58 37	C 60S 85E14 C 60S 85E23
101-43-10410 Gokachin Creek	KETCHIKAN B-4	55 22 5 131 11 18 55 22 16 131 10 19	C 75S 94E13 C 75S 94E17
106-41-10370 Goose Creek	PETERSBURG B-5	56 18 26 133 20 44 56 18 31 133 20 59	C 64S 77E23 C 64S 77E23
101-47-10400 Government Creek	KETCHIKAN B-6	55 20 54 131 41 49 55 19 30 131 42 5	C 75S 90E23 C 75S 90E35
108-40-10150-2004 Government Creek	PETERSBURG C-1	56 38 43 132 17 7 56 38 11 132 15 44	C 60S 83E26 C 60S 83E25
101-71-10300 Grace Creek	KETCHIKAN C-3	55 39 39 130 57 46 55 39 5 130 58 26	C 72S 94E 2 C 72S 94E 3

Stream/Lake	Map Sheet	Lat./Long.	Legal
133-20-11070 Grand Wash River	YAKUTAT D-5 YAKUTAT	59 49 13 139 49 29 59 55 4 139 58 15	C 24S 33E19 C 23S 32E17
101-90-10359 Granite Creek	KETCHIKAN C-6	55 38 44 131 51 51 55 39 54 131 53 32	C 72S 38E11 C 71S 38E34
113-41-10170 Granite Creek	SITKA A-5	57 6 7 135 23 58 57 6 13 135 23 19	C 55S 63E16 C 55S 63E15
113-58-10400 Granite Creek	SITKA D-6	57 45 33 135 50 34 57 46 11 135 55 11	C 47S 59E27 C 47S 59E30
101-75-10100 Grant Creek	BRADFIELD CANAL A-4 BRADFIELD CANAL A-5	56 2 21 131 12 45 56 6 31 131 20 40	C 67S 92E20 C 66S 91E33
111-40-10910 Grant Creek	JUNEAU B-2	58 18 21 134 26 54 58 18 1 134 27 44	C 41S 67E22 C 41S 67E21
106-44-10460-2004-0010 Green Rocks Lake	PETERSBURG C-3	56 39 51 132 57 49	C 60S 79E15
112-65-10240 Greens Creek	JUNEAU A-3	58 5 55 134 45 35 58 4 27 134 43 56	C 43S 65E34 C 44S 65E11
108-40-10150-2055 Guerin Slough	BRADFIELD CANAL C-6	56 40 7 131 55 47 56 40 2 131 51 10	C 60S 86E16 C 60S 86E13
109-42-10040 Gunnuk Creek	PETERSBURG D-6	56 58 13 133 55 56 56 59 8 133 55 7	C 56S 72E35 C 56S 72E26
101-45-10730 Gunsight Creek	KETCHIKAN C-5	55 30 51 131 20 5 55 30 10 131 21 4	C 73S 93E30 C 73S 92E36
103-90-10270 Gutchi Creek	CRAIG D-4	55 52 51 133 7 44 55 51 58 133 4 35	C 69S 80E15 C 69S 30E24
112-12-10460 Gypsum Creek	SITKA D-3 SITKA D-4	57 53 59 134 58 55 57 55 0 135 2 6	C 46S 64E12 C 46S 64E 3
114-34-10200 Halibut Creek	JUNEAU A-5	58 9 13 135 31 27 58 8 38 135 36 4	C 43S 60E12 C 43S 60E16
109-42-10100 Hamilton Creek	PETERSBURG D-6 PETERSBURG D-5	56 53 24 133 43 44 56 54 6 133 24 30	C 57S 74E34 C 57S 76E26
107-40-10490 Harding River	BRADFIELD CANAL A-5 BRADFIELD CANAL B-5	56 12 13 131 37 8 56 24 21 131 34 39	C 65S 89E27 C 63S 89E18
133-50-10100-0010 Hardy Lake	YAKUTAT C-5	59 31 51 139 49 17	C 27S 33E33

Stream/Lake	Map Sheet	Lat./Long.	Legal
182-60-10100-0010 Harlequin Lake	YAKUTAT B-3	59 26 43 139 56 37	C 28S 38E34
102-60-10820 Harris River	CRAIG B-3 CRAIG C-3	55 27 51 132 41 52 55 31 24 132 51 44	C 74S 84E 7 C 73S 83E19
101-15-10060 Harrison Creek	KETCHIKAN A-1	55 6 37 130 11 38 55 7 29 130 12 13	C 78S101E16 C 78S101E 9
106-43-10050-0010 Harvey Lake	PETERSBURG C-4	56 33 41 133 2 51	C 61S 79E26
112-67-10350 Hasselborg Creek	SITKA C-1	57 35 35 134 19 44 57 36 39 134 18 9	C 49S 69E27 C 49S 69E23
106-30-10670-2004-3031 Hatchery Creek	CRAIG D-3	55 56 25 132 58 14 55 47 18 132 51 22	C 68S 80E25 C 70S 82E21
106-21-10030 Hatchery Lake	PETERSBURG A-2	56 2 14 132 23 18 56 2 30 132 23 30	C 67S 84E27 C 67S 84E22
101-90-10500-0030 Heckman Lake	KETCHIKAN C-5	55 34 51 131 31 38	C 72S 91E31
101-90-10840-0010 Helm Lake	KETCHIKAN C-6	55 38 0 131 56 13	C 72S 88E16
111-40-10980 Hendrickson Creek	JUNEAU B-2	58 20 26 134 31 15 58 19 57 134 31 40	C 41S 67E 6 C 41S 67E 7
111-50-10080 Herbert River	JUNEAU C-3	58 31 17 134 48 10 58 31 48 134 43 22	C 39S 64E 2 C 38S 65E32
115-32-10250-2023-3005 Herman Creek	SKAGWAY B-3	59 24 57 136 5 59 59 24 40 136 7 27	C 28S 55E29 C 28S 55E30
103-11-10190-0010 Hessa Lake	DIXON ENTRANCE D-1	54 52 54 132 13 43	C 81S 88E 2
103-25-10470 Hetta Creek	CRAIG A-2	55 10 20 132 34 39 55 12 37 132 32 28	C 77S 85E22 C 77S 85E12
103-25-10470-0010 Hetta Lake	CRAIG A-2	55 10 40 132 32 35	C 77S 85E24
107-40-10530 Hidden Creek	BRADFIELD CANAL A-5	56 13 0 131 30 19 56 12 56 131 30 43	C 65S 90E21 C 65S 90E21
101-11-11000-0010 Hidden Inlet Lake	PRINCE RUPERT D-2	54 59 15 130 24 1	C 79S100E30

Stream/Lake	Map Sheet	Lat./Long.	Legal
111-40-10700 Hilda Creek	JUNEAU A-2	58 13 35 134 29 57 58 14 11 134 29 46	C 42S 67E17 C 42S 67E 8
113-94-10020 Hoktaheen Creek	MT FAIRWEATHER A-2	58 4 17 136 32 33 58 3 23 136 30 54	C 44S 54E11 C 44S 54E13
113-94-10020-0010 Hoktaheen Lake	MT FAIRWEATHER A-2	58 3 34 136 31 26	C 44S 54E14
112-42-10250-2004 Hook Creek	SITKA C-4	57 41 39 135 12 53 57 38 13 135 14 49	C 48S 63E21 C 49S 63E11
103-90-10580 Hook Lake	CRAIG D-5	55 57 38 133 38 27 55 59 44 133 39 26	C 68S 76E22 C 68S 76E 9
192-41-10100-2040 Hope Creek	BERING GLACIER	60 8 46 142 47 42 60 10 50 142 44 9	C 20S 15E36 C 20S 16E17
107-40-10590 Hoya Creek	BRADFIELD CANAL A-6	56 11 13 131 42 20 56 10 51 131 42 30	C 65S 89E31 C 66S 89E 6
101-30-10750-0010 Hugh Smith Lake	KETCHIKAN A-3	55 5 54 130 40 46	C 78S 98E20
101-75-10150 Hulakon River	BRADFIELD CANAL A-4	56 5 8 131 5 17 56 3 34 131 11 12	C 67S 93E 6 C 66S 92E16
101-30-10830 Humpback Creek	KETCHIKAN A-3 KETCHIKAN A-2	55 1 59 130 41 8 55 1 47 130 39 4	C 79S 98E 8 C 79S 98E 9
114-34-10100 Humpback Creek	JUNEAU A-5 JUNEAU A-6	58 5 41 135 34 37 58 7 25 135 46 52	C 43S 60E34 C 43S 59E21
183-40-10100 Humpback Creek	YAKUTAT C-5	59 38 39 139 34 37 59 38 4 139 33 29	C 26S 34E24 C 26S 35E30
101-71-10040-2005 Humpy Creek	KETCHIKAN D-3	55 50 55 130 52 21 55 52 50 130 54 22	C 69S 95E32 C 69S 95E18
102-60-10580-2002 Hundred Thousand Creek	CRAIG B-2	55 28 9 132 23 41 55 27 37 132 24 43	C 74S 86E 7 C 74S 85E13
103-40-10410 Hydaburg River	CRAIG A-3	55 12 22 132 49 31 55 14 37 132 45 55	C 77S 83E12 C 76S 83E35
101-71-10040-2025 Indian Creek	KETCHIKAN D-2	55 59 26 130 39 19 55 0 0 130 39 41	C 68S 95E12 C 68S 95E 1
102-60-10800 Indian Creek	CRAIG B-3	55 27 27 132 41 29 55 25 29 132 44 53	C 74S 84E13 C 74S 83E26

Stream/Lake	Map Sheet	Lat./Long.	Legal
106-30-10570 Indian Creek	PETERSBURG A-3	56 2 16 132 53 6 56 1 8 132 58 0	C 67S 80E25 C 67S 80E36
112-42-10080 Indian River	SITKA D-4	57 46 51 135 10 58 57 47 13 135 11 33	C 47S 63E22 C 47S 63E22
113-41-10190 Indian River	SITKA A-4	57 2 43 135 18 34 57 6 29 135 16 11	C 56S 64E 6 C 55S 64E17
105-32-10120 Irish Creek	PETERSBURG C-6	56 43 32 133 41 5 56 43 59 133 40 21	C 59S 74E25 C 59S 74E24
111-13-10100-2008-0010 Islet Lake	SITKA C-1	57 39 12 134 10 28	C 49S 70E 3
182-50-10100 Italio River	YAKUTAT B-4 YAKUTAT B-3	59 19 49 139 14 21 59 23 2 138 51 58	C 30S 37E 8 C 29S 39E21
112-13-10060 Iyouktug Creek	SITKA D-3 JUNEAU A-4	57 58 12 134 56 58 58 0 47 135 3 59	C 45S 65E18 C 44S 63E35
102-20-10400-2004-0010 James Lake	CRAIG A-1	55 8 54 132 3 0	C 77S 89E31
109-42-10050-2002 Jenny Creek	PETERSBURG D-6	56 56 13 133 52 2 56 56 6 133 50 40	C 57S 73E11 C 57S 73E13
112-67-10400 Jims Creek	SITKA C-1	57 35 27 134 19 44 57 35 16 134 17 38	C 49S 69E27 C 49S 69E35
102-20-10400-2004 John Creek	CRAIG A-1	55 8 8 132 3 0 55 9 9 132 3 27	C 78S 89E 6 C 77S 89E31
111-32-10320-2016 Johnson Creek	TAKU RIVER C-6 TAKU RIVER B-6	58 30 22 133 52 57 58 28 36 133 50 43	C 39S 70E 8 C 39S 70E22
111-50-10660 Johnson Creek	JUNEAU B-2	58 20 25 134 32 42 58 19 58 134 32 13	C 41S 66E 1 C 41S 66E12
115-20-10070 Johnson Creek	JUNEAU D-3 JUNEAU D-4	58 49 27 134 59 43 58 49 31 135 1 27	C 35S 62E24 C 35S 62E23
101-90-10500-0010 Jordan Lake	KETCHIKAN C-5	55 36 3 131 33 24	C 72S 90E25
103-25-10370 Jumbo Creek	CRAIG A-2	55 14 32 132 39 5 55 14 43 132 38 19	C 76S 84E33 C 76S 84E27
116-14-10900 Justice Creek	MT FAIRWEATHER C-6	58 42 53 137 46 27 58 44 27 137 43 5	C 36S346E29 C 36S346E22

Stream/Lake	Map Sheet	Lat./Long.	Legal
109-42-10300 Kadake Creek	PETERSBURG D-6 PORT ALEXANDER C-1	56 47 4 137 59 3 56 39 49 134 3 22	C 59S 73E 6 C 60S 72E15
112-42-10250 Kadashan River	SITKA C-4	57 42 8 135 13 5 57 38 3 135 8 17	C 48S 63E16 C 49S 64E 9
101-23-10110-0010 Kah Shakes Lake	KETCHIKAN A-3	55 1 17 130 57 41	C 79S 96E16
106-42-10100 Kah Sheets Creek	PETERSBURG C-4	56 31 50 133 8 26 56 34 34 133 13 34	C 62S 79E 6 C 61S 73E15
106-42-10100-0010 Kah Sheets Lake	PETERSBURG C-4	56 33 40 133 11 55	C 61S 78E23
192-41-10100 Kaliakh River	BERING GLACIER	60 5 49 142 49 5 60 14 29 143 2 53	C 21S 15E14 C 19S 14E28
183-20-11600 Kame Stream	YAKUTAT	59 47 4 139 59 17 59 47 41 140 2 27	C 25S 32E 4 C 24S 31E36
112-67-10600-0020 Kanalku Lake	SITKA B-2	57 29 14 134 21 0	C 51S 69E 4
103-90-10960-0010 Karheen Lakes	CRAIG D-4	55 48 56 133 18 19	C 70S 79E 9
103-90-10960-0020 Karheen Lakes	CRAIG D-4	55 49 0 133 16 53	C 70S 79E10
102-60-10870-0010 Karta Lake	CRAIG C-2	55 33 42 132 37 45	C 73S 84E10
102-60-10870 Karta River	CRAIG C-2	55 33 36 132 34 35 55 34 30 132 38 28	C 73S 84E12 C 73S 84E 4
112-11-10090 Kasnyku Creek	SITKA A-3	57 11 33 134 49 57 57 11 29 134 49 59	C 54S 67E18 C 54S 67E18
103-40-10580-0010 Kasook Lake	CRAIG A-3	55 3 12 132 49 29	C 79S 83E 1
113-44-10030 Katlian River	SITKA A-4	57 10 15 135 16 23 57 8 24 135 7 18	C 54S 64E20 C 54S 65E32
115-34-10700 Katzehin River	SKAGWAY A-1 SKAGWAY B-1	59 12 5 135 17 9 59 15 4 135 5 20	C 31S 60E10 C 30S 61E23
102-30-10670 Kegan Creek	CRAIG A-1	55 1 21 132 10 13 55 2 53 132 14 1	C 79S 88E16 C 79S 87E 1

Stream/Lake	Map Sheet	Lat./Long.	Legal
102-30-10670-0010 Kegan Lake	CRAIG A-1	55 2 11 132 12 16	C 79S 83E 7
115-32-10250-2043 Kelsall River	SKAGWAY C-3 SKAGWAY C-4	59 31 53 136 2 1 59 37 43 136 14 19	C 27S 55E15 C 26S 54E 7
112-50-10250 Kennel Creek	SITKA D-4	57 53 57 135 9 17 57 52 56 135 13 57	C 46S 63E11 C 46S 63E17
101-30-10300 Keta River	KETCHIKAN B-2	55 20 11 130 28 24 55 29 14 130 21 51	C 75S 98E26 C 74S 99E 4
101-47-10250 Ketchikan Creek	KETCHIKAN B-5	55 20 29 131 38 23 55 21 25 131 37 16	C 75S 91E30 C 75S 91E20
108-40-10150-2033-3021 Ketili Creek	BRADFIELD CANAL C-6	56 41 32 131 57 57 56 40 22 131 52 50	C 60S 85E12 C 60S 86E14
108-40-10150-2033 Ketili River	PETERSBURG C-1 BRADFIELD CANAL C-6	56 42 56 132 4 29 56 40 21 131 56 29	C 59S 85E31 C 60S 85E13
115-32-10250-2003 Kicking Horse River	SKAGWAY B-2 SKAGWAY A-2	59 15 46 135 37 43 59 13 30 135 38 3	C 30S 58E22 C 30S 58E34
108-40-10150-2060 Kikahe River	BRADFIELD CANAL C-6	56 33 43 131 53 49 56 34 32 131 51 41	C 60S 86E27 C 61S 87E17
192-60-10100 Kiklukh River	ICY BAY BERING GLACIER	60 0 0 143 50 24 60 5 16 143 41 25	C 22S 9E 4 C 21S 10E 4
102-60-10680 Kina Creek	CRAIG B-2	55 29 18 132 31 22 55 28 6 132 32 40	C 74S 85E 5 C 74S 85E 7
102-60-10680-0010 Kina Lake	CRAIG B-2	55 27 43 132 33 5	C 74S 85E 7
101-71-10040-2006 King Creek	KETCHIKAN D-3	55 50 28 130 50 59 55 48 9 130 46 11	C 69S 95E33 C 70S 95E13
111-17-10100 King Salmon River	JUNEAU A-2	58 2 36 134 20 18 58 5 25 134 23 15	C 44S 68E20 C 44S 67E 2
103-40-10100 King Slough	PETERSBURG C-2	56 39 52 132 25 22 56 38 40 132 27 35	C 60S 82E13 C 60S 82E26
113-41-10400 Kizhuchia Creek	PORT ALEXANDER D-5 PORT ALEXANDER D-4	56 56 13 135 21 9 56 55 21 135 13 55	C 57S 64E 3 C 57S 65E10
101-73-10500 Klahini River	BRADFIELD CANAL A-4 BRADFIELD CANAL A-3	56 3 17 131 2 34 56 3 55 130 59 45	C 67S 93E12 C 67S 93E14

Stream/Lake	Map Sheet	Lat./Long.	Legal
103-15-10270-0010 Klakas Lake	CRAIG A-2	55 1 35 130 21 31	C 79S 87E13
101-80-10150 Klam Creek	KETCHIKAN D-5	55 50 46 131 27 55 55 51 4 131 23 21	C 69S 91E33 C 69S 91E28
103-60-10470-2027 Klawak River	CRAIG C-3	55 30 0 132 56 27 55 30 12 132 55 50	C 73S 82E34 C 73S 82E34
103-60-10470 Klawock River	CRAIG C-4 CRAIG B-3	55 32 53 133 5 46 55 28 52 132 53 24	C 73S 81E 9 C 74S 82E 1
115-32-10250-2023 Klehini River	SKAGWAY B-3 SKAGWAY B-4	59 24 41 135 55 43 59 26 53 136 21 54	C 23S 56E29 C 22S 53E15
101-80-10200 Klu Creek	KETCHIKAN D-5	55 50 39 131 26 3 55 50 56 131 23 31	C 69S 91E34 C 69S 91E36
112-12-10250 Kook Creek	SITKA C-3 SITKA C-4	57 40 6 134 56 13 57 33 42 135 2 55	C 48S 65E31 C 49S 65E 6
112-12-10250-0010 Kook Lake	SITKA C-3	57 39 56 134 53 56	C 48S 64E36
111-40-10900 Kowee Creek	JUNEAU B-2	58 17 54 134 25 37 58 17 40 134 26 22	C 41S 67E22 C 41S 67E22
107-10-10650-0010 Krogh Lake	CRAIG D-2	55 55 25 132 20 3	C 63S 35E31
102-30-10650 Kugel Creek	CRAIG A-1	55 2 45 132 15 6 55 3 20 132 14 42	C 79S 37E 2 C 79S 37E 1
192-41-10100-2060 Kulthieth River	BERING GLACIER	60 13 29 142 52 26 60 15 56 142 50 1	C 19S 15E33 C 19S 15E15
182-70-10500 Kunayosh Creek	YAKUTAT B-5 YAKUTAT C-4	59 26 43 139 33 13 59 32 57 139 28 5	C 23S 35E31 C 27S 35E27
108-10-10150 Kunk Creek	PETERSBURG B-2	56 17 5 132 23 36 56 17 2 132 24 32	C 64S 83E36 C 64S 83E35
108-10-10150-0010 Kunk Lake	PETERSBURG B-2	56 16 40 132 25 38	C 64S 83E34
105-31-10030 Kushneahin Creek	PETERSBURG B-5	56 28 19 133 39 45 56 29 46 133 31 47	C 62S 75E26 C 59S 76E15
105-31-10030-0010 Kushneahin Lake	PETERSBURG B-5	56 29 55 133 31 24	C 62S 76E13

Stream/Lake	Map Sheet	Lat./Long.	Legal
105-31-10030-2011-0010 Kushneahin Lake	PETERSBURG C-5	56 30 10 133 30 55	C 60S 75E11
109-52-10350-0010 Kutlaku Creek	PORT ALEXANDER C-1	56 36 39 134 8 13	C 61S 72E 2
109-52-10330 Kutlaku Lake	PORT ALEXANDER C-1	56 37 3 134 6 38 56 36 31 134 6 13	C 60S 72E32 C 61S 72E 1
101-25-10250-0030 Kwain Lake	KETCHIKAN A-5	55 4 47 131 24 7	C 73S 93E28
109-52-10550 Kwatahein Creek	PORT ALEXANDER C-1	56 35 44 134 13 58 56 34 56 134 9 26	C 61S 72E 7 C 61S 72E15
183-20-11800 Kwik Stream	YAKUTAT	59 47 41 139 57 17 59 55 13 140 0 36	C 24S 32E33 C 23S 32E13
115-20-10200 Lace River	JUNEAU D-3	58 50 37 134 56 34 59 0 0 134 57 48	C 35S 63E 8 C 33S 63E19
106-30-10330 Lake Bay Creek	PETERSBURG A-3	56 0 46 132 55 27 56 0 8 132 55 23	C 67S 81E32 C 68S 81E 5
101-75-10300-2014 Lake Creek	BRADFIELD CANAL A-3	56 8 3 130 58 3 56 9 20 130 55 0	C 66S 93E24 C 66S 94E 8
111-50-10420-2010 Lake Creek	JUNEAU B-2	58 23 29 134 37 52 58 23 57 134 37 55	C 40S 65E23 C 40S 65E14
102-70-10580-2006 Lava Creek	CRAIG C-2	55 42 26 132 36 23 55 43 42 132 34 31	C 71S 83E13 C 71S 84E 8
106-30-10870 Lava Creek	PETERSBURG A-4	56 14 35 133 6 24 56 14 19 133 6 32	C 65S 80E 7 C 65S 79E13
111-40-10890 Lawson Creek	JUNEAU B-2	58 17 11 134 24 30 58 17 6 134 24 43	C 41S 67E26 C 41S 67E26
101-45-10320 Leask Creek	KETCHIKAN C-5	55 30 40 131 30 54 55 32 11 131 33 8	C 73S 91E25 C 73S 91E15
101-45-10320-0020 Leask Lake	KETCHIKAN C-5	55 32 0 131 33 54	C 73S 91E15
101-71-10040-2015 Leduc River	KETCHIKAN D-3 BRADFIELD CANAL A-2	55 54 23 130 47 13 56 11 59 130 26 53	C 69S 95E12 C 65S 97E25
111-40-10100 Lemon Creek	JUNEAU B-2	58 21 6 134 30 23 58 22 47 134 36 29	C 40S 66E34 C 40S 66E03

Stream/Lake	Map Sheet	Lat./Long.	Legal
111-50-10500 Lena Creek	JUNEAU B-3	58 23 47 134 44 42 58 23 25 134 43 43	C 40S 65E16 C 40S 65E20
113-61-10030 Leo Creek	SITKA B-6	57 25 40 135 51 27 57 26 2 135 50 55	C 51S 52E24 C 51S 60E19
113-61-10030-0010 Leo Lake	SITKA B-6	57 25 38 135 51 5	C 51S 60E19
110-31-10020 Libby Creek	SUMDUM B-5	57 23 10 133 39 35 57 29 3 133 37 47	C 51S 74E10 C 51S 74E 1
101-45-10830 Licking Creek	KETCHIKAN C-5 KETCHIKAN C-4	55 33 23 131 20 4 55 34 40 131 19 0	C 73S 93E 7 C 72S 92E33
111-90-10050 Limestone Creek	TAKU RIVER A-6	53 2 12 133 56 16 58 2 14 133 53 14	C 44S 70E22 C 44S 70E24
102-60-10990 Linkum Creek	CRAIG C-2	55 32 23 132 23 56 55 32 47 132 23 46	C 73S 86E18 C 73S 86E18
113-95-10060 Lisianski River	SITKA D-7 SITKA D-6	57 50 23 136 1 17 57 46 24 135 54 33	C 46S 53E33 C 47S 56E 7
115-32-10250-2023-3014 Little Boulder Creek	SKAGWAY B-4	59 25 23 136 7 57 59 26 10 136 7 45	C 23S 55E19 C 26S 55E19
106-41-10350 Little Creek	PETERSBURG B-5	56 16 15 133 20 53 56 16 46 133 21 37	C 64S 77E35 C 64S 77E35
104-20-10300-2006-0010 Little Devil Lake	DIXON ENTRANCE D-4	54 59 53 133 5 4	C 79S 82E29
109-42-10041 Little Gunnuk Creek	PETERSBURG D-6	56 58 9 133 55 42 56 58 9 133 54 57	C 56S 72E35 C 56S 72E35
106-10-10060 Little Ratz Creek	CRAIG D-2	55 51 35 132 34 39 55 50 47 132 37 31	C 69S 34E29 C 69S 83E36
191-20-13400-2025 Little River	ICY BAY D-2 BERING GLACIER A-3	59 59 24 141 49 44 60 1 23 141 48 54	C 22S 21E21 C 22S 21E10
115-32-10250-2019-3002 Little Salmon River	SKAGWAY B-3	59 22 50 135 58 49 59 21 37 135 4 19	C 29S 56E 9 C 29S 55E13
106-30-10670-2004-3070 Logjam Creek	CRAIG D-3	55 56 0 132 58 48 55 45 31 132 56 32	C 68S 80E35 C 70S 81E26
132-80-10100 Lost River	YAKUTAT B-5	59 27 11 139 36 33 59 29 43 139 33 58	C 28S 34E26 C 28S 34E13

Stream/Lake	Map Sheet	Lat./Long.	Legal
105-32-10010 Lovelace Creek	PETERSBURG C-5	56 33 17 133 39 18 56 32 18 133 32 18	C 61S 75E26 C 61S 76E34
101-43-10330-0010 Low Lake	KETCHIKAN B-4	55 23 51 131 11 41	C 75S 94E 6
101-51-10060-0010 Lower Checats Lake	KETCHIKAN B-3	55 27 51 130 52 16	C 74S 96E 7
181-10-10100-0010 Lower Doame Lake	YAKUTAT A-1	59 8 35 138 9 14	C 32S 43E14
101-90-10600-0010 Lower Wolf Lake	KETCHIKAN C-5	55 33 34 131 37 1	C 73S 91E 8
183-20-11370-2060 Lucia Stream	YAKUTAT	59 53 45 139 56 18 59 55 57 139 56 12	C 23S 32E28 C 23S 32E 9
106-10-10300-2070 Luck Creek	CRAIG D-3	55 55 41 132 45 54 55 52 31 132 47 20	C 68S 82E32 C 69S 82E23
106-10-10300-0010 Luck Lake	CRAIG D-3	55 56 27 132 46 10	C 68S 82E29
101-90-10680 Lunch Creek	KETCHIKAN C-6	55 30 43 131 43 25 55 30 38 131 43 18	C 73S 90E27 C 73S 90E27
191-20-13400-2033 Lydick Creek	ICY BAY D-2	59 59 20 141 48 22 59 59 27 141 48 0	C 22S 21E22 C 22S 21E22
106-30-10720 Mabel Creek	PETERSBURG A-4 CRAIG D-4	56 1 58 133 3 58 55 59 26 133 1 42	C 67S 80E29 C 68S 80E10
101-45-10160-0010 Mahoney Lake	KETCHIKAN B-5	55 25 18 131 31 18	C 74S 91E25
103-40-10060 Mallard Slough	PETERSBURG C-2	56 42 33 132 32 26 56 43 2 132 30 5	C 59S 82E32 C 59S 82E33
183-20-10800 Manby Stream	YAKUTAT	59 41 58 140 19 46 59 44 48 140 20 17	C 25S 30E33 C 25S 30E16
104-20-10100-0010 Manhattan Lake	CRAIG A-4	55 5 21 133 8 31	C 78S 81E24
101-71-10470 Manzanita Creek	KETCHIKAN C-3	55 35 45 130 58 38 55 35 45 130 59 7	C 72S 94E27 C 72S 94E27
101-45-10365 Marble Creek	KETCHIKAN B-4	55 29 50 131 17 56 55 30 0 131 17 47	C 73S 93E33 C 73S 93E33

Stream/Lake	Map Sheet	Lat./Long.	Legal
105-42-10060 Marble Creek	PETERSBURG A-5	56 10 31 133 27 38 56 10 45 133 26 42	C 66S 77E 2 C 66S 77E 2
114-40-10380 Marble Creek	MT FAIRWEATHER A-1	58 4 34 136 8 55 58 2 34 136 11 15	C 44S 57E 7 C 44S 56E24
114-50-10300 Margret Creek	MT FAIRWEATHER A-2	58 7 55 136 20 0 58 6 4 136 21 16	C 43S 55E24 C 43S 55E36
107-40-10380 Marten Creek	BRADFIELD CANAL A-6	56 13 53 131 52 55 56 14 10 131 52 16	C 65S 87E13 C 65S 88E18
101-30-10600 Marten River	KETCHIKAN A-2 KETCHIKAN B-1	55 9 30 130 31 47 55 18 37 130 18 30	C 77S 99E29 C 76S 99E 1
102-60-10840 Maybeso Creek	CRAIG B-3 CRAIG C-3	55 29 16 132 40 0 55 30 20 132 46 41	C 74S 84E 5 C 73S 83E27
101-80-10680-0020 McDonald, Lake	KETCHIKAN D-6	55 57 53 131 50 19	C 68S 88E20
102-60-10870-2021 McGilvery Creek	CRAIG C-3	55 34 12 132 42 28 55 31 41 132 47 11	C 73S 84E 6 C 73S 83E22
111-50-10500-2003-3006 McGinnis Creek	JUNEAU B-2	58 26 28 134 38 38 58 27 19 134 37 38	C 39S 65E35 C 39S 65E35
106-21-10040-0010 McHenry Lake	PETERSBURG A-2	56 3 48 132 20 41	C 67S 84E13
113-95-10025 Meadow Creek	MT FAIRWEATHER A-1	58 1 0 136 18 9 58 1 9 136 16 23	C 44S 56E31 C 44S 56E28
111-50-10500-0020 Mendenhall Lake	JUNEAU B-2	58 25 24 134 34 23	C 40S 66E 6
111-50-10500 Mendenhall River	JUNEAU B-2	58 21 28 134 36 23 58 24 44 134 34 31	C 40S 65E36 C 40S 66E 7
102-80-10050 Meyers Stream	CRAIG C-1	55 44 20 132 14 53 55 43 45 132 14 1	C 71S 86E 5 C 71S 86E 9
106-43-10190 Middle Creek	PETERSBURG C-4	56 38 21 133 14 51 56 36 36 133 16 9	C 60S 77E26 C 61S 78E 5
182-70-11000 Middle Slough	YAKUTAT B-4	59 24 25 139 27 21 59 25 39 139 29 42	C 29S 35E13 C 29S 35E 2
107-40-10070 Mill Creek	PETERSBURG B-1	56 27 35 132 12 17 56 28 19 132 7 7	C 62S 85E30 C 62S 85E27

Stream/Lake	Map Sheet	Lat./Long.	Legal
112-50-10300 North Fork Freshwater Creek	SITKA D-4	57 56 30 135 13 26 57 57 7 135 16 3	C 45S 63E28 C 45S 63E19
115-34-10230-2019 Nourse River	SKAGWAY C-1	59 36 22 135 19 31 59 36 54 135 21 31	C 26S 59E23 C 25S 59E15
106-41-10260 Number Four, Creek	PETERSBURG B-4	56 16 47 133 18 5 56 16 49 133 17 48	C 64S 78E31 C 64S 78E31
106-41-10230 Number One, Creek	PETERSBURG B-4	56 17 9 133 18 24 56 17 14 133 18 6	C 64S 78E30 C 64S 78E30
106-41-10250 Number Three, Creek	PETERSBURG B-4	56 16 55 133 18 9 56 16 57 133 17 52	C 64S 78E31 C 64S 78E31
102-60-10950-0010 Number Three, Lake	CRAIG C-2	55 38 13 132 34 36	C 72S 84E 8
106-41-10240 Number Two, Creek	PETERSBURG B-4	56 17 0 133 18 14 56 17 7 133 18 1	C 64S 78E31 C 64S 78E30
192-41-10100-2050 Odor Creek	BERING GLACIER	60 10 9 142 51 11 60 12 48 142 47 19	C 20S 15E22 C 20S 15E 1
107-40-10250-2002 Oerns Creek	BRADFIELD CANAL B-6	56 22 51 131 56 27 56 20 43 131 52 5	C 63S 86E26 C 64S 87E 5
182-70-10100-2020 Old Situk Creek	YAKUTAT C-5 YAKUTAT C-4	59 33 22 139 30 42 59 33 28 139 22 38	C 27S 35E20 C 27S 36E19
102-60-10240 Old Tom Creek	CRAIG B-2	55 23 51 132 24 13 55 22 17 132 25 33	C 75S 86E 6 C 75S 85E13
107-30-10700 Olive Creek	PETERSBURG A-1 PETERSBURG A-2	56 10 44 132 19 37 56 10 24 132 21 8	C 66S 85E 6 C 66S 84E 1
102-60-10160 Omar Creek	CRAIG B-2	55 19 31 132 21 22 55 19 15 132 21 27	C 75S 86E33 C 75S 86E33
183-50-10100-2009 Ophir Creek	YAKUTAT C-5	59 30 48 139 45 42 59 32 41 139 43 0	C 28S 33E 2 C 27S 34E30
183-20-11100 Oscar Stream	YAKUTAT	59 43 53 140 11 2 59 45 55 140 13 26	C 25S 31E21 C 25S 31E 7
114-23-10700-2005-0010 Otter Lake	JUNEAU A-6	58 8 3 135 52 51	C 43S 58E23
111-15-10300 Pack Creek	SITKA D-1 SITKA D-2	57 54 18 134 17 22 57 54 47 134 21 27	C 46S 69E 3 C 46S 63E 2

Stream/Lake	Map Sheet	Lat./Long.	Legal
103-10-10050 Pat Creek	PETERSBURG B-2 PETERSBURG B-1	56 20 33 132 20 18 56 20 57 132 13 16	C 64S 84E 8 C 64S 84E 4
102-20-10400-0010 Paul Lake	CRAIG A-1	55 8 36 132 4 57	C 77S 88E36
102-60-10930 Paul Young Creek	CRAIG C-2	55 35 29 132 34 39 55 36 0 132 37 46	C 72S 84E29 C 72S 83E25
112-50-10100-0010 Pavlof Lake	SITKA D-4	57 50 39 135 2 54	C 46S 64E33
112-50-10100 Pavlof River	SITKA D-4	57 50 33 135 2 0 57 50 35 135 10 3	C 46S 64E34 C 46S 63E35
113-95-10030 Pelican Creek	SITKA D-7	57 57 27 136 13 1 57 57 22 136 12 10	C 45S 57E20 C 45S 57E20
102-30-10280 Perkins Creek	DIXON ENTRANCE D-1	54 56 43 132 10 36 54 55 29 132 8 2	C 80S 83E 8 C 80S 88E22
103-25-10220 Perry Creek	CRAIG B-3	55 16 38 132 40 6 55 17 26 132 40 39	C 76S 84E17 C 76S 84E 8
106-44-10600 Petersburg Creek	PETERSBURG D-4	56 50 26 133 3 16 56 54 17 133 13 9	C 58S 78E13 C 57S 77E25
106-44-10600-0010 Petersburg Lake	PETERSBURG D-4	56 52 26 133 10 29	C 58S 78E 6
111-50-10100 Peterson Creek	JUNEAU B-3	58 29 45 134 46 44 58 28 20 134 45 28	C 39S 64E13 C 39S 64E24
111-50-10750 Peterson Creek	JUNEAU B-3 JUNEAU B-2	58 17 45 134 40 30 58 16 24 134 37 49	C 41S 66E19 C 41S 66E33
113-95-10040 Phonograph Creek	SITKA D-7	57 54 27 136 8 7 57 54 42 136 7 7	C 46S 57E 2 C 46S 57E 2
106-41-10210 Pine Creek	PETERSBURG B-4	56 19 32 133 16 48 56 16 33 133 14 31	C 64S 78E17 C 64S 78E33
113-22-10280-0010 Plotnikof Lake	PORT ALEXANDER C-3	56 33 51 134 53 56	C 61S 67E23
113-22-10080-0010 Politofski Lake	PORT ALEXANDER C-3	56 44 36 134 56 36	C 59S 66E24
102-60-10360 Polk Creek	CRAIG B-2	55 19 0 132 27 36 55 18 37 132 27 2	C 75S 85E35 C 76S 85E 2

Stream/Lake	Map Sheet	Lat./Long.	Legal
182-70-12000-2020 Miller Creek	YAKUTAT B-3	59 27 0 139 6 51 59 29 56 139 0 59	C 28S 37E34 C 28S 38E 8
102-30-10390-0010 Miller Lake	CRAIG A-1	55 8 33 132 13 29	C 78S 87E 1
103-80-10330-2007-3005 Mink Creek	CRAIG D-5	55 46 20 133 23 54 55 45 56 133 23 42	C 70S 78E26 C 70S 78E26
111-13-10100 Mole River	SITKA C-1	57 38 50 134 6 1 57 35 26 134 9 52	C 49S 70E 1 C 49S 70E27
102-50-10280-0010 Monie Lake	CRAIG B-1	55 19 27 132 10 22	C 75S 87E34
111-50-10500-2003 Montana Creek	JUNEAU B-2	58 22 54 134 35 46 58 27 19 134 40 0	C 40S 65E24 C 39S 65E34
102-60-10560 Monument Creek	CRAIG B-2	55 26 14 132 23 38 55 26 40 132 23 44	C 74S 86E19 C 74S 86E19
111-32-10320-2021 Moose Creek	TAKU RIVER C-6	58 31 43 133 50 33 58 33 3 133 50 28	C 38S 70E34 C 38S 70E27
115-32-10250-2031-0010 Mosquito Lake	SKAGWAY B-3	59 27 52 136 1 17	C 28S 55E10
182-70-10100-0020 Mountain Lake	YAKUTAT C-4	59 39 42 139 20 44	C 26S 36E17
114-23-10700 Mud Bay River	JUNEAU A-6	58 10 33 135 57 29 58 5 59 135 58 3	C 43S 58E 5 C 43S 58E32
106-41-10380 Mud Creek	PETERSBURG B-5	56 18 59 133 20 40 56 19 21 133 20 44	C 64S 77E14 C 64S 77E14
182-30-10800 Muddy Creek	YAKUTAT A-2	59 9 59 138 38 4 59 12 14 138 42 27	C 32S 40E 1 C 31S 40E28
108-60-10030 Muddy River	PETERSBURG D-3 PETERSBURG D-2	56 54 15 132 49 41 56 53 26 132 39 53	C 57S 80E23 C 57S 81E33
115-32-10250-2023-3006 Muncaster Creek	SKAGWAY B-3	59 25 17 136 3 20 59 25 47 136 3 35	C 28S 55E20 C 28S 55E21
102-30-10770 Myrtle Creek	CRAIG A-1	55 4 7 132 7 52 55 4 21 132 8 15	C 78S 88E34 C 78S 88E27
102-30-10770-0010 Myrtle Lake	CRAIG A-1	55 4 39 132 8 36	C 78S 88E27

Stream/Lake	Map Sheet	Lat./Long.	Legal
101-90-10500 Naha River	KETCHIKAN C-5	55 35 34 131 35 33 55 32 57 131 30 7	C 72S 90E27 C 73S 91E12
101-11-10390-0010 Nakat Lake	PRINCE RUPERT D-3	54 55 27 130 42 47	C 80S 98E19
109-10-10165-0010 Nakvassin Lake	PORT ALEXANDER B-3	56 27 12 134 44 15	C 62S 68E36
106-41-10280 Narrow Creek	PETERSBURG B-4	56 16 36 133 19 10 56 16 25 133 18 46	C 64S 77E36 C 64S 77E36
115-32-10250-2045-3005 Nataga Creek	SKAGWAY C-3	59 32 20 136 5 56 59 32 22 136 7 27	C 27S 55E17 C 27S 55E18
103-90-10260 Naukati Creek	CRAIG D-4	55 53 19 133 3 43 55 53 39 133 4 55	C 69S 80E16 C 69S 80E13
106-22-10160-0010 Navy Lake	PETERSBURG A-2	56 4 47 132 25 21	C 67S 84E 9
101-90-10100 Neets Creek	KETCHIKAN D-5	55 47 13 131 29 17 55 47 2 131 28 10	C 70S 91E20 C 70S 91E21
101-90-10100-2004-0010 Neets Lake	KETCHIKAN D-5	55 46 46 131 28 32	C 70S 91E21
110-34-10140 Negro Creek	SUMDUM B-5	57 17 7 133 24 49 57 16 9 133 25 4	C 53S 75E12 C 53S 75E13
111-40-10960 Neilson Creek	JUNEAU B-2	58 19 57 134 29 51 58 19 53 134 30 6	C 41S 67E 8 C 41S 67E 8
114-33-10230 Neka River	JUNEAU A-6	58 3 26 135 47 17 58 6 51 135 51 53	C 44S 59E17 C 43S 58E25
102-10-10600-0010 Nichols Lake	DIXON ENTRANCE D-1	54 45 27 132 11 26	C 82S 88E13
111-50-10670 Ninemile Creek	JUNEAU B-2	58 20 13 134 34 26 58 19 58 134 33 49	C 41S 66E 2 C 41S 66E11
108-40-10150-2007 North Arm Creek	PETERSBURG C-1	56 41 6 132 18 19 56 41 41 132 19 31	C 60S 83E11 C 60S 83E 3
192-30-10100-2020 North Channel Yakataga River	BERING GLACIER BERING GLACIER A-4	60 5 57 142 31 9 60 7 41 142 17 44	C 21S 17E16 C 21S 18E 2
107-40-10530-2003 North Fork Bradfield River	BRADFIELD CANAL A-5 BRADFIELD CANAL B-5	56 14 6 131 27 16 56 23 12 131 25 17	C 65S 90E14 C 63S 90E19

Stream/Lake	Map Sheet	Lat./Long.	Legal
113-96-10020 Saltery River	SITKA D-7	57 54 9 136 16 12 57 53 49 136 14 31	C 46S 56E12 C 46S 57E 7
103-90-10140 Sarkar Creek	CRAIG D-4	55 57 6 133 14 20 55 58 38 133 5 28	C 68S 79E30 C 68S 80E18
103-90-10140-0010 Sarkar Lake	CRAIG D-4	55 57 5 133 12 33	C 68S 79E28
109-10-10090 Sashin Creek	PORT ALEXANDER B-2	56 22 49 134 39 4 56 22 28 134 39 46	C 63S 69E28 C 63S 69E29
113-41-10210 Sawmill Creek	SITKA A-4	57 3 4 135 13 43 57 3 16 135 13 28	C 55S 64E34 C 55S 64E34
115-20-10520 Sawmill Creek	JUNEAU C-3	58 42 56 134 56 16 58 43 6 134 53 47	C 36S 63E29 C 36S 63E27
101-75-10300-2025 Sawmill Slough	BRADFIELD CANAL A-3 BRADFIELD CANAL B-3	56 13 37 130 53 35 56 16 5 130 51 53	C 65S 94E16 C 65S 94E 3
110-12-10050 Scenery Creek	SUMDUM A-3	57 4 52 132 47 14 57 4 53 132 44 49	C 55S 79E24 C 55S 80E19
114-32-10040 Seagull Creek	JUNEAU A-5 SITKA D-5	58 0 57 135 33 37 57 59 0 135 31 52	C 44S 60E35 C 45S 61E 9
112-50-10380 Seal Creek	SITKA D-4	57 56 3 135 9 2 57 57 25 135 8 48	C 45S 63E26 C 45S 63E24
182-70-11400 Seal Creek	YAKUTAT B-4 YAKUTAT C-4	59 24 46 139 23 59 59 31 17 139 20 18	C 29S 36E 8 C 28S 36E 5
114-60-10800-2004-0040 Seclusion, Lake	MT FAIRWEATHER C-2	58 32 23 136 21 56	C 38S 55E29
101-90-10690 Second Waterfall Creek	KETCHIKAN B-6	55 29 42 131 45 21 55 29 33 131 44 54	C 73S 90E32 C 73S 90E33
102-70-10550-0010 Setter Lake	CRAIG C-2	55 39 7 132 31 11	C 72S 84E 3
103-90-10420 Shaheen Creek	CRAIG C-4	55 44 50 133 14 48 55 40 53 133 12 15	C 71S 79E 2 C 71S 80E30
105-42-10150 Shakan Creek	PETERSBURG A-5	56 6 20 133 27 41 56 3 7 133 27 29	C 66S 77E23 C 66S 77E23
108-40-10150-2020 Shakes Slough	PETERSBURG C-1	56 43 49 132 6 17 56 43 43 132 7 25	C 59S 34E36 C 59S 34E25

Stream/Lake	Map Sheet	Lat./Long.	Legal
111-40-10280 Sheep Creek	JUNEAU B-1	58 15 40 134 19 24 58 16 6 134 19 22	C 42S 68E 5 C 41S 63E32
115-31-10330 Sherman Creek	JUNEAU D-4	58 52 3 135 8 22 58 52 1 135 6 47	C 35S 62E 6 C 35S 62E 5
103-60-10130 Shinaku Creek	CRAIG C-4	55 36 29 133 8 51 55 39 51 133 4 25	C 72S 30E21 C 71S 30E36
106-41-10430 Shine Creek	PETERSBURG B-5	56 19 37 133 26 31 56 18 50 133 27 20	C 64S 77E18 C 64S 77E18
105-43-10020-0010 Shipley Lake	PETERSBURG A-5	56 5 35 133 27 14	C 67S 77E 2
101-45-10900 Shoal Creek	KETCHIKAN B-4	55 26 17 131 16 21 55 25 57 131 15 44	C 74S 93E22 C 74S 93E22
191-20-11600 Shokum Creek	BERING GLACIER A-3	60 1 39 142 5 53 60 1 59 142 5 13	C 22S 19E12 C 22S 19E 1
101-30-10840 Short Creek	BRADFIELD CANAL A-5	56 0 16 131 31 39 56 4 34 131 38 50	C 68S 90E 5 C 67S 89E 9
108-40-10150-2034 Shuktusa Branch	PETERSBURG C-1	56 42 13 132 4 33 56 40 11 132 6 46	C 60S 85E 6 C 60S 84E13
113-72-10045-0010 Sister Lake	SITKA C-6	57 37 40 135 59 25	C 49S 59E17
113-72-10055-0010 Sister Lake	SITKA C-7	57 37 13 136 1 15	C 49S 58E13
113-59-10040 Sitkoh Creek	SITKA C-3 SITKA C-4	57 31 11 134 57 30 57 30 54 135 2 30	C 50S 65E22 C 50S 65E19
113-59-10040-0010 Sitkoh Lake	SITKA C-4	57 30 28 135 4 22	C 50S 64E25
109-42-10050 Sitkum Creek	PETERSBURG D-6	56 55 56 133 52 6 56 57 57 133 50 59	C 57S 73E14 C 56S 73E32
182-70-10100-0010 Situk Lake	YAKUTAT C-4	59 38 33 139 24 1	C 26S 35E24
182-70-10100 Situk River	YAKUTAT B-5 YAKUTAT C-4	59 26 47 139 33 58 59 33 54 139 23 37	C 28S 34E36 C 26S 36E20
115-34-10300 Skagway River	SKAGWAY B-1	59 27 25 135 19 24 59 30 0 135 15 18	C 29S 59E11 C 27S 60E29

Stream/Lake	Map Sheet	Lat./Long.	Legal
102-60-10970 Poor Man Creek	CRAIG C-2	55 33 6 132 25 59 55 33 34 132 26 42	C 73S 85E12 C 73S 85E11
106-30-10100 Porcupine Creek	PETERSBURG A-2	56 7 48 132 39 15 56 6 36 132 38 19	C 66S 82E24 C 66S 83E31
115-32-10250-2023-3011 Porcupine Creek	SKAGWAY B-4	59 25 39 136 13 16 59 23 49 136 14 52	C 28S 54E21 C 28S 54E33
113-91-10110 Porcupine River	SITKA D-8	57 49 55 136 21 5 57 49 56 136 20 44	C 46S 56E33 C 46S 56E33
103-25-10300 Portage Creek	CRAIG B-2	55 16 35 132 32 22 55 15 58 132 30 22	C 76S 85E18 C 76S 85E21
116-14-11100-2004 Portage Creek	MT FAIRWEATHER C-6 MT FAIRWEATHER C-5	58 40 18 137 40 32 58 39 58 137 38 50	C 37S 47E 8 C 37S 47E16
191-20-13800 Priest Creek	ICY BAY D-2 BERING GLACIER A-2	59 57 31 141 40 48 60 0 32 141 37 12	C 23S 22E 5 C 22S 22E15
111-33-10100 Prospect Creek	TAKU RIVER A-6	58 2 52 133 48 17 58 4 36 133 51 2	C 44S 71E16 C 44S 71E 8
113-63-10090 Range Creek	SITKA B-5	57 26 46 135 32 16 57 24 50 135 30 24	C 51S 61E13 C 51S 62E29
106-10-10100 Ratz Creek	CRAIG D-2	55 53 27 132 37 21 55 51 21 132 39 47	C 69S 83E13 C 69S 53E27
111-40-10860 Ready Bullion Creek	JUNEAU B-2	58 15 13 134 20 41 58 15 9 134 20 56	C 42S 68E 6 C 42S 68E 6
101-30-10300-2012 Red Creek	KETCHIKAN B-2	55 23 19 130 22 26 55 22 34 130 21 56	C 75S 99E 4 C 75S 99E 9
106-41-10300-0001 Red Lake	PETERSBURG A-4	56 14 36 133 19 29	C 65S 78E10
106-41-10300-0010 Red Lake	PETERSBURG B-4	56 15 17 133 19 5	C 65S 78E10
183-10-10100-0010 Redfield, Lake	YAKUTAT C-4	59 39 10 139 29 53	C 26S 35E21
113-41-10440-0010 Redoubt Lake	PORT ALEXANDER D-4	56 54 7 135 12 36	C 57S 65E29
101-30-10840-0010 Reflection Lake	BRADFIELD CANAL A-5	56 2 2 131 35 23	C 67S 39E26

Stream/Lake	Map Sheet	Lat./Long.	Legal
103-25-10420 Reynolds Creek	CRAIG A-2	55 12 53 132 36 11 55 13 5 132 35 14	C 77S 85E 9 C 77S 85E 3
101-75-10800 Robinson Creek	KETCHIKAN D-4	55 53 11 131 4 33 55 54 6 131 3 10	C 69S 93E13 C 69S 94E 7
102-60-10370 Rock Creek	CRAIG B-2	55 18 54 132 27 53 55 17 52 132 28 5	C 76S 85E 3 C 76S 85E10
113-54-10070 Rodman Creek	SITKA B-5 SITKA B-4	57 26 6 135 23 41 57 20 5 135 16 22	C 51S 62E24 C 52S 63E27
113-72-10045 Rust Creek	SITKA C-6	57 38 2 135 59 42 57 38 14 135 59 36	C 49S 59E 7 C 49S 59E 7
109-44-10390 Saginaw Creek	PORT ALEXANDER D-1	56 50 32 134 9 15 56 49 10 134 13 15	C 58S 71E13 C 58S 71E27
101-75-10760 Saks Creek	KETCHIKAN D-4	55 57 2 131 7 35 55 57 32 131 5 2	C 68S 92E25 C 68S 93E19
106-10-10040 Sal Creek	CRAIG D-2	55 48 45 132 30 38 55 48 13 132 33 53	C 70S 84E10 C 70S 84E17
106-41-10150-2003-0010 Salmon Bay Lake	PETERSBURG B-4	56 15 23 133 11 37	C 65S 79E 4
102-60-10870-0020 Salmon Creek	CRAIG C-2	55 34 31 132 39 35	C 73S 84E 4
106-41-10270 Salmon Creek	PETERSBURG B-4	56 16 34 133 18 2 56 16 13 133 17 58	C 64S 78E31 C 64S 78E31
111-40-10150 Salmon Creek	JUNEAU B-2	58 19 50 134 28 22 58 20 1 134 27 34	C 41S 67E 9 C 41S 67E 9
113-41-10320 Salmon Creek	PORT ALEXANDER D-4	56 58 38 135 8 45 56 56 29 135 3 54	C 56S 65E31 C 57S 66E 7
102-60-10870-0020 Salmon Lake	CRAIG C-3	55 34 35 132 41 2	C 72S 83E33
113-41-10320-0010 Salmon Lake	PORT ALEXANDER D-4	56 57 46 135 8 54	C 57S 65E 3
101-15-10500 Salmon River	KETCHIKAN D-1 BRADFIELD CANAL A-1	55 54 30 130 1 39 56 1 33 130 4 15	C 69S100E11 C 67S 99E26
114-23-10080 Salmon River	JUNEAU B-6	58 24 5 135 43 56 58 28 39 135 44 41	C 40S 59E18 C 39S 59E19

Stream/Lake	Map Sheet	Lat./Long.	Legal
183-50-10100-0030 Summit Lake	YAKUTAT C-5	59 30 37 139 45 35	C 28S 33E12
102-40-10070 Sunny Creek	CRAIG B-1	55 15 53 132 16 55 55 16 35 132 19 14	C 76S 36E24 C 76S 86E15
114-27-10150 Suntaheen Creek	JUNEAU A-4	58 3 23 135 5 54 58 2 39 135 9 28	C 44S 63E15 C 44S 63E20
113-93-10010-0010 Surge Lake	SITKA D-8	57 59 57 136 29 39	C 45S 55E 3
103-90-10310 Survey Creek	CRAIG D-6	55 55 40 133 43 33 55 56 39 133 43 12	C 68S 76E31 C 68S 76E30
105-42-10140 Sutter Creek	PETERSBURG A-5	56 9 2 133 26 36 56 7 18 133 25 30	C 66S 77E14 C 66S 77E25
105-42-10140-0010 Sutter Lake	PETERSBURG A-5	56 8 32 133 25 55	C 66S 77E13
115-31-10350 Sweeny Creek	JUNEAU D-4	58 51 35 135 8 39 58 50 53 135 7 5	C 35S 62E 6 C 35S 62E 8
111-35-10200 Sweetheart Creek	SUMDUM D-6	57 56 38 133 41 6 57 56 44 133 40 29	C 45S 72E25 C 45S 72E25
105-30-10670-2004-0020 Sweetwater Lake	CRAIG D-3	55 58 3 132 56 12	C 68S 81E18
111-40-10070 Switzer Creek	JUNEAU B-2	58 21 26 134 30 52 58 22 15 134 30 4	C 40S 66E33 C 40S 66E27
101-41-10430-0010 Sykes Lake	KETCHIKAN A-4	55 9 12 131 0 14	C 77S 96E31
105-44-10030 Taain Creek	PETERSBURG C-3	56 44 41 132 56 23 56 45 0 132 55 17	C 59S 79E22 C 59S 79E23
115-32-10250-2057 Tahini River	SKAGWAY C-3	59 36 38 135 58 59 59 39 19 136 0 30	C 26S 55E13 C 25S 55E35
115-34-10230 Taiya River	SKAGWAY B-1 SKAGWAY C-1	59 23 51 135 20 49 59 37 24 135 19 33	C 27S 59E34 C 25S 59E11
113-92-10020 Takanis Creek	SITKA D-7	57 56 16 136 28 32 57 56 59 136 27 45	C 45S 55E27 C 45S 55E25
113-92-10020-0010 Takanis Lake	SITKA D-7	57 57 29 136 27 11	C 45S 55E23

Stream/Lake	Map Sheet	Lat./Long.	Legal
112-11-10030 Takatz Creek	SITKA A-3	57 9 33 134 31 52 57 5 39 134 52 0	C 54S 66E35 C 54S 54E35
115-32-10250-2005 Takhin River	SKAGWAY B-2 SKAGWAY B-3	59 16 22 135 40 14 59 16 3 136 3 1	C 30S 53E17 C 30S 56E16
111-31-10050-0010 Taku Lake	JUNEAU A-1	53 5 31 134 1 31	C 43S 70E31
111-32-10320 Taku River	TAKU RIVER B-6 TAKU RIVER C-5	58 25 32 133 56 25 58 34 54 133 39 15	C 40S 69E11 C 39S 71E14
101-25-10250-0010 Tamgas Lake	KETCHIKAN A-5	55 3 35 131 29 11	C 73S 92E36
182-30-10800-2010-0010 Tanis Lake	YAKUTAT B-2	59 16 39 139 32 1	C 30S 41E33
182-30-10800-2010 Tanis River	YAKUTAT A-2 YAKUTAT B-2	59 12 15 133 42 25 59 16 29 138 32 36	C 31S 40E28 C 30S 41E33
192-60-10300 Tashalich River	BERING GLACIER	60 1 52 143 39 40 60 4 33 143 36 38	C 21S 10E27 C 21S 10E 2
182-30-10100-2005 Tawah Creek	YAKUTAT B-5	59 28 5 139 36 50 59 29 56 139 43 43	C 28S 34E23 C 28S 34E 7
106-43-10470 Taylor Creek	PETERSBURG D-5	56 47 6 133 20 22 56 47 36 133 24 19	C 59S 77E 6 C 58S 76E35
110-32-10050 Taylor Creek	SUMDUM C-5	57 35 31 133 24 53 57 35 53 133 23 56	C 49S 75E29 C 49S 75E28
101-15-10500-2019 Texas Creek	BRADFIELD CANAL A-1	56 1 33 130 4 15 56 3 17 130 5 20	C 67S 99E26 C 67S 99E15
112-17-10500 Thayer Creek	SITKA C-2	57 34 47 134 37 27 57 35 36 134 37 8	C 49S 67E35 C 49S 67E26
107-30-10300 Thoms Creek	PETERSBURG A-1	56 11 0 132 8 50 56 13 39 132 13 15	C 66S 86E 5 C 65S 85E14
107-30-10300-0020 Thoms Lake	PETERSBURG A-1	56 14 3 132 14 43	C 65S 85E15
102-70-10530-0030 Thorne Lake	CRAIG D-3	55 46 8 132 46 12	C 70S 32E25
102-70-10500 Thorne River	CRAIG C-2 CRAIG D-3	55 41 50 132 35 27 55 47 51 132 49 22	C 71S 34E19 C 70S 32E15

Stream/Lake	Map Sheet	Lat./Long.	Legal
101-55-10900 Skull Creek	KETCHIKAN B-3	55 17 13 130 51 5 55 15 20 130 51 43	C 76S 96E17 C 76S 96E29
111-50-10080-2006-3006 Slate Creek	JUNEAU B-3	58 29 32 134 43 10 58 29 0 134 43 39	C 39S 65E17 C 39S 65E20
115-20-10030 Slate Creek	JUNEAU D-4	58 47 26 135 1 56 53 47 57 135 2 35	C 35S 62E35 C 35S 62E27
102-70-10760 Slide Creek	CRAIG D-2	55 45 16 132 29 25 55 45 15 132 30 11	C 70S 84E35 C 70S 84E34
109-42-10070 Slo Duc Creek	PETERSBURG D-6	56 55 19 133 50 39 56 55 23 133 49 43	C 57S 73E13 C 57S 74E18
109-42-10030 Small Point White Creek	PETERSBURG D-6	56 59 26 133 57 50 56 59 24 133 55 51	C 56S 72E28 C 56S 72E26
101-90-10750 Smugglers Creek	KETCHIKAN C-6	55 35 50 131 58 36 55 35 40 131 58 56	C 72S 88E30 C 72S 88E30
101-30-10750 Sockeye Creek	KETCHIKAN A-3	55 5 54 130 42 34 55 5 56 130 42 19	C 78S 98E19 C 78S 98E19
111-32-10320-2013 Sockeye Creek	TAKU RIVER B-6 TAKU RIVER C-6	58 29 50 133 59 0 58 32 24 134 0 0	C 39S 69E14 C 38S 69E27
103-40-10130 Soda Creek	CRAIG B-3	55 16 52 132 55 8 55 17 31 132 54 49	C 76S 82E15 C 76S 82E11
192-30-11500 South Channel Yakataga River	BERING GLACIER A-4	60 4 37 142 28 37 60 6 39 142 15 43	C 21S 17E23 C 21S 18E12
108-40-10150-2008-3010 South Fork Andrew Creek	PETERSBURG C-1	56 39 3 132 12 14 56 35 30 132 8 36	C 60S 84E20 C 61S 85E 9
101-71-10040-2013 South Fork Chickamin River	KETCHIKAN D-3 KETCHIKAN D-2	55 52 32 130 44 23 55 53 5 130 35 6	C 69S 96E20 C 69S 97E17
115-20-10620-2006 South Fork Cowee Creek	JUNEAU C-3	58 37 28 134 52 1 58 35 41 134 50 40	C 37S 64E33 C 38S 64E 9
181-10-10100-2006 South Fork Doame River	YAKUTAT A-1	59 4 44 138 17 20 59 4 28 138 7 4	C 33S 43E 5 C 33S 44E 9
114-21-10210-0010 South Trick Lake	MT FAIRWEATHER B-3	58 21 36 136 42 9	C 40S 53E32
114-27-10300 Spasski Creek	JUNEAU A-4	58 5 19 135 17 11 58 1 1 135 15 4	C 44S 62E 4 C 44S 62E34

Stream/Lake	Map Sheet	Lat./Long.	Legal
111-33-10300 Speel River	TAKU RIVER A-6 TAKU RIVER A-5	53 8 4 137 42 55 53 11 30 133 34 8	C 43S 71E24 C 42S 72E36
102-50-10370 Spiral Creek	CRAIG B-1	55 22 16 132 14 14 55 22 1 132 15 11	C 75S 87E18 C 75S 87E18
110-32-10070 Spruce Creek	SUMDUM C-5 SUMDUM C-4	57 35 42 133 20 8 57 35 52 133 19 36	C 42S 75E26 C 49S 75E26
182-40-10100-2013-3009-0010 Square Lake	YAKUTAT A-2	59 14 13 138 43 13	C 31S 40E 9
106-30-10820 Squaw Creek	PETERSBURG A-4	56 7 54 133 5 13 56 8 20 133 5 25	C 66S 80E19 C 65S 80E19
113-96-10030 Stag River	SITKA D-7	57 53 48 136 16 24 57 53 12 136 15 47	C 46S 56E12 C 46S 56E13
103-90-10310 Staney Creek	CRAIG D-4 CRAIG C-4	55 49 12 133 9 11 55 43 13 133 0 48	C 70S 30E 9 C 71S 81E17
116-12-10030 Steelhead Creek	MT FAIRWEATHER C-5	58 34 46 137 32 57 58 35 22 137 30 15	C 38S 48E18 C 38S 48E 9
113-95-10070 Steelhead River	SITKA D-7	57 51 55 136 5 56 57 48 54 136 3 26	C 46S 57E24 C 47S 58E 8
111-50-10500-2006 Steep Creek	JUNEAU B-2	58 24 56 134 34 30 58 24 41 134 32 5	C 40S 66E 7 C 40S 66E 9
108-40-10150 Stikine River	PETERSBURG C-1 BRADFIELD CANAL C-6	56 38 20 132 19 29 56 39 31 131 50 54	C 60S 83E27 C 60S 86E24
111-40-10500 Stink Creek	JUNEAU A-2	58 10 13 134 26 9 58 9 17 134 25 25	C 43S 67E 3 C 43S 67E10
109-44-10350 Straight Creek	PORT ALEXANDER D-1	56 50 32 134 6 32 56 49 11 134 4 44	C 58S 72E17 C 58S 72E21
106-41-10400 Strait Creek	PETERSBURG B-5	56 19 39 133 24 51 56 18 53 133 23 57	C 64S 77E17 C 64S 77E16
113-91-10080 Stranger River	SITKA D-8	57 50 46 136 22 20 57 52 53 136 20 35	C 46S 56E29 C 46S 56E16
106-20-10100-0010 Streets Lake	PETERSBURG A-2	56 6 3 132 38 29	C 66S 33E31
183-20-11700 Sudden Stream	YAKUTAT	59 47 15 139 58 36 59 48 20 139 59 22	C 24S 32E32 C 24S 32E30

Stream/Lake	Map Sheet	Lat./Long.	Legal
103-60-10470-2019 Threemile Creek	CRAIG C-3	55 31 36 132 59 47 55 31 52 132 55 45	C 73S 82E19 C 73S 82E22
107-40-10470 Tom Creek	BRADFIELD CANAL A-6 BRADFIELD CANAL B-6	56 13 10 131 40 21 56 16 51 131 44 46	C 65S 89E20 C 64S 89E31
107-40-10470-2010-0010 Tom Lake	BRADFIELD CANAL B-6	56 15 27 131 42 20	C 65S 89E 6
103-80-10330-2007 Tonowek Creek	CRAIG D-5	55 46 17 133 22 57 55 45 29 133 24 16	C 70S 78E25 C 70S 78E26
116-12-10040 Topsy Creek	MT FAIRWEATHER C-5	53 33 32 137 29 44 53 34 2 137 28 56	C 38S 48E21 C 38S 48E21
114-40-10350 Trail River	MT FAIRWEATHER A-1 JUNEAU A-6	58 3 56 136 6 20 58 1 2 135 59 9	C 44S 57E 9 C 44S 58E31
101-90-10290 Traitors Creek	KETCHIKAN C-5	55 44 12 131 30 45 55 42 30 131 25 46	C 71S 91E 6 C 71S 91E15
182-40-10100-2031-0010 Triangle Lake	YAKUTAT B-3	59 17 39 138 56 13	C 30S 39E30
101-90-10725 Trollers Creek	KETCHIKAN B-6	55 28 17 131 47 49 55 28 8 131 47 52	C 74S 90E 7 C 74S 90E 7
103-50-10010 Trout Creek	PETERSBURG A-6 PETERSBURG A-5	56 3 5 133 41 41 56 1 38 133 33 59	C 67S 76E20 C 67S 77E30
106-21-10050 Trout Creek	PETERSBURG A-2 PETERSBURG A-1	56 2 6 132 22 14 56 1 5 132 13 29	C 67S 84E26 C 67S 85E32
106-10-10100-0010 Trumpeter Lake	CRAIG D-2	55 52 51 132 37 54	C 69S 83E14
115-32-10250-2019 Tsirku River	SKAGWAY B-3	59 23 27 135 52 4 59 22 49 135 58 48	C 29S 57E 6 C 29S 56E 9
192-42-10400-2017 Tsiu River	BERING GLACIER	60 4 43 143 4 29 60 7 16 143 9 39	C 21S 14E20 C 21S 13E 2
113-13-10310-0010 Tumakof Lake	PORT ALEXANDER B-3	56 22 14 134 51 30	C 63S 60E31
105-32-10040 Tuneheah Creek	PETERSBURG C-5	56 35 57 133 38 15 56 36 6 133 29 46	C 61S 75E18 C 60S 76E35
111-32-10000 Turner Creek	TAKU RIVER B-6	58 18 57 133 53 4 58 10 49 133 57 34	C 41S 70E16 C 41S 70E15

Stream/Lake	Map Sheet	Lat./Long.	Legal
102-60-10720 Twelvemile Creek	CRAIG B-3	55 20 33 132 43 52 55 13 41 132 41 33	C 75S 83E24 C 76S 84E 6
110-11-10030 Twelvemile Creek	PETERSBURG D-4	56 58 43 133 4 5 56 55 55 133 4 43	C 56S 73E30 C 57S 73E14
106-44-10040 Twin Creek	PETERSBURG C-3	56 43 15 132 55 37 56 43 19 132 54 21	C 59S 79E35 C 59S 79E25
111-32-10320-2019-0010 Twin Glacier Lake	TAKU RIVER C-6	58 32 39 133 53 58	C 38S 70E29
101-75-10300 Unuk River	BRADFIELD CANAL A-4 BRADFIELD CANAL B-3	56 4 38 131 4 31 56 20 33 130 44 27	C 67S 93E 8 C 64S 94E10
182-40-10100-2018 Ustay River	YAKUTAT A-3 YAKUTAT B-2	59 14 3 138 49 51 59 17 42 138 41 34	C 31S 39E14 C 30S 40E22
101-29-10060 Vallenar Creek	KETCHIKAN B-6	55 22 37 131 49 39 55 20 51 131 48 10	C 75S 89E12 C 75S 90E19
102-60-10480 Virginia Creek	CRAIG B-2	55 25 50 132 25 53 55 26 21 132 25 25	C 74S 85E25 C 74S 85E24
107-40-10070-0010 Virginia Lake	PETERSBURG B-1	56 28 43 132 9 57	C 62S 85E21
101-71-10260 Walker Creek	KETCHIKAN D-3 KETCHIKAN C-3	55 45 10 130 42 2 55 44 52 130 40 41	C 70S 96E33 C 71S 96E 3
101-47-10150 Ward Creek	KETCHIKAN B-6	55 24 32 131 42 43 55 25 37 131 40 14	C 74S 90E34 C 74S 90E24
112-17-10160 Ward Creek	SITKA D-3	57 52 8 134 43 11 57 51 59 134 42 39	C 46S 66E21 C 46S 66E22
101-47-10150-0010 Ward Lake	KETCHIKAN B-6	55 24 46 131 41 55	C 74S 90E35
101-80-10400 Wasta Creek	KETCHIKAN D-6	55 51 21 131 55 15 55 50 32 131 59 42	C 69S 83E28 C 69S 87E36
186-15-10400 Watson Creek	ICY BAY D-2	59 57 47 141 38 0 59 59 27 141 35 9	C 22S 22E34 C 22S 22E24
111-50-10370 Waydelich Creek	JUNEAU B-2 JUNEAU B-3	58 23 3 134 39 18 58 24 7 134 40 17	C 40S 65E22 C 40S 65E15
104-20-10350-0010 Welcome, Lake	DIXON ENTRANCE D-4	54 53 53 133 7 7	C 79S 82E31

Stream/Lake	Map Sheet	Lat./Long.	Legal
115-34-10230-2009 West Creek	SKAGWAY C-1	59 31 39 135 20 37 59 31 36 135 22 13	C 27S 59E15 C 27S 59E16
108-40-10150-2068-3020 West Fork Katete River	BRADFIELD CANAL C-6	56 36 14 131 45 36 56 32 1 131 45 40	C 61S 87E 1 C 61S 87E36
182-70-10100-2025 West Fork Situk River	YAKUTAT C-4	59 34 32 139 29 33 59 35 50 139 30 0	C 27S 35E16 C 27S 35E 9
192-42-10400-2043 West Fork Tsivat River	BERING GLACIER	60 3 3 142 59 40 60 11 57 143 4 18	C 20S 14E35 C 20S 14E 8
112-16-10300 Wheeler Creek	JUNEAU A-3 SITKA D-3	53 3 32 134 47 37 57 57 35 134 42 13	C 44S 65E16 C 45S 66E22
101-47-10090 Whipple Creek	KETCHIKAN B-6	55 26 18 131 47 53 55 26 36 131 47 28	C 74S 90E19 C 74S 90E19
101-45-10240 White River	KETCHIKAN B-5	55 28 27 131 32 10 55 25 53 131 35 2	C 74S 91E11 C 74S 91E28
191-20-11000 White River	BERING GLACIER A-4 BERING GLACIER A-3	60 2 50 142 13 23 60 4 21 142 6 49	C 21S 19E31 C 21S 19E26
111-35-10050 Whiting River	TAKU RIVER A-6 TAKU RIVER A-5	58 0 0 133 41 29 58 9 21 133 20 39	C 45S 72E 1 C 43S 74E 8
182-30-11800 Williams Creek	YAKUTAT A-2	59 10 23 138 34 40 59 13 25 138 39 45	C 32S 41E 5 C 31S 40E14
101-55-10200 Wilson River	KETCHIKAN B-2	55 24 9 130 36 25 55 28 19 130 35 45	C 75S 97E 1 C 74S 97E12
111-50-10030-2006 Windfall Creek	JUNEAU C-3 JUNEAU B-3	58 31 36 134 45 40 58 29 2 134 42 13	C 39S 64E 1 C 39S 65E20
111-50-10080-2006-0010 Windfall Lake	JUNEAU C-3	58 30 26 134 43 32	C 39S 65E 8
101-51-10100 Winstanley Creek	KETCHIKAN B-3	55 24 24 130 52 55 55 24 43 130 52 47	C 74S 96E31 C 74S 96E31
101-90-10600 Wolf Creek	KETCHIKAN C-5	55 33 39 131 38 52 55 32 35 131 36 14	C 73S 91E 7 C 73S 91E17
101-80-10680 Wolverine Creek	KETCHIKAN D-6	55 55 8 131 47 45 56 0 0 131 50 29	C 69S 89E 5 C 68S 89E 5
103-25-10440 Wright Creek	CRAIG A-2	55 11 54 132 36 35 55 12 12 132 36 22	C 77S 85E16 C 77S 85E 9

Stream/Lake	Map Sheet	Lat./Long.	Legal
111-32-10320-2030 Wright River	TAKU RIVER C-6 TAKU RIVER C-5	53 31 44 133 44 24 53 30 5 133 39 33	C 39S 71E31 C 39S 71E10
112-12-10500 Wukuklook Creek	SITKA D-3 SITKA D-4	57 55 24 134 56 17 57 57 4 135 1 16	C 45S 65E31 C 45S 64E22
185-10-10100 Yahtse River	ICY BAY D-2 ICY BAY	59 51 48 141 23 39 59 54 28 141 11 37	C 24S 23E 1 C 23S 25E19
184-10-10100 Yana Stream	ICY BAY	59 48 22 141 7 19 59 50 55 141 0 0	C 24S 25E27 C 24S 26E 3
103-90-10250 Yatuk Creek	CRAIG D-4	55 53 46 133 8 59 55 56 12 133 7 36	C 69S 80E 9 C 68S 79E36
111-32-10320-2024 Yehring Creek	TAKU RIVER C-6	58 30 6 133 47 3 58 30 0 133 43 47	C 39S 70E12 C 39S 71E 8
111-41-10050-0010 Young Lake	JUNEAU A-2	58 7 34 134 23 47	C 43S 67E20

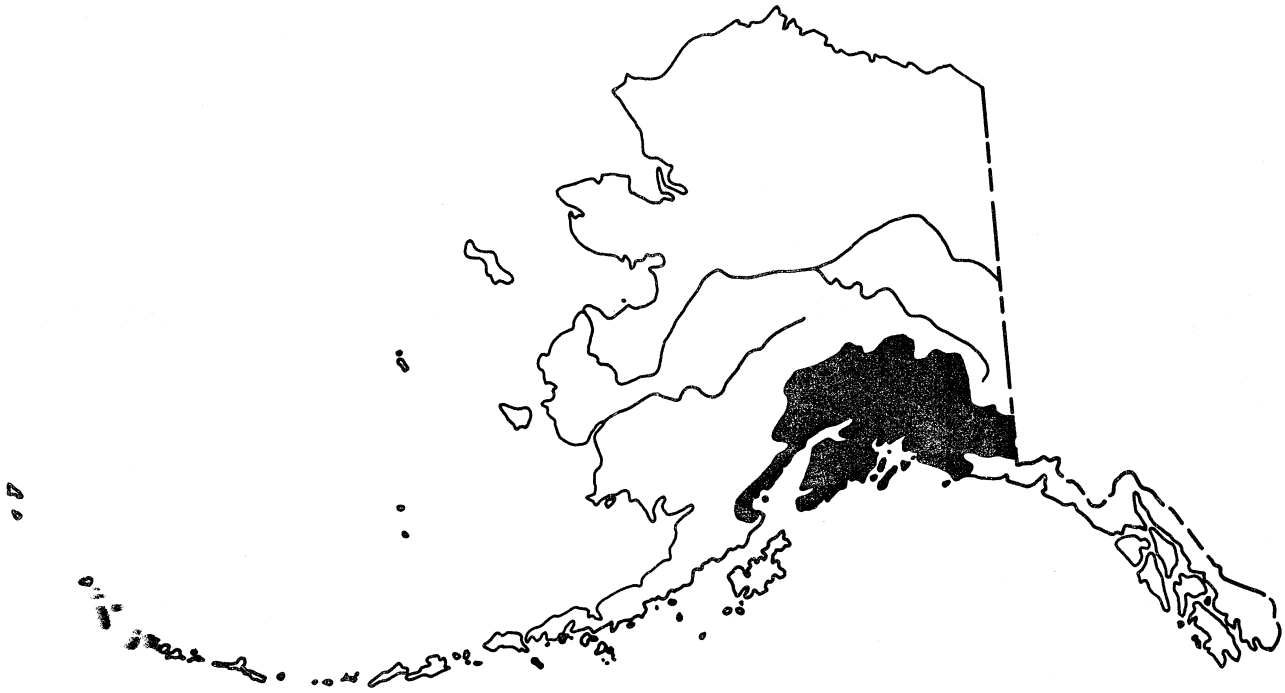

CATALOG OF WATERS IMPORTANT FOR SPAWNING, REARING OR MIGRATION OF ANADROMOUS FISHES

AS REVISED
EFFECTIVE

SOUTHCENTRAL REGION
RESOURCE MANAGEMENT
REGION II

WATERS FOR ANADROMOUS FISHES ARE LISTED PURSUANT TO AS 16.05.870(a)

PRODUCED BY
STATE OF ALASKA
DEPARTMENT OF FISH AND GAME
HABITAT DIVISION
JUNEAU, ALASKA

Stream/Lake	Map Sheet	Lat./Long.	Legal
200-10-10010	CORDOVA A-2	60 11 4 144 26 31	C 19S 5E36
Arvesta Creek		60 11 14 144 26 3	C 19S 5E36
200-10-10020	CORDOVA A-2	60 12 14 144 29 34	C 19S 5E27
Katalla River	CORDOVA B-2	60 16 34 144 25 59	C 18S 5E36
200-10-10020-2020	CORDOVA A-2	60 14 33 144 25 32	C 19S 6E 7
	CORDOVA B-2	60 15 32 144 24 51	C 19S 6E 6
200-10-10020-2027	CORDOVA B-2	60 15 16 144 26 10	C 19S 5E 1
		60 15 38 144 27 16	C 19S 5E 1
200-10-10020-2030	CORDOVA B-2	60 15 34 144 25 52	C 19S 5E 1
		60 15 41 144 24 59	C 19S 6E 6
200-10-10020-2033	CORDOVA B-2	60 15 48 144 26 2	C 18S 5E36
		60 16 16 144 27 12	C 18S 5E36
200-10-10030	CORDOVA A-2	60 11 0 144 34 45	C 19S 5E31
		60 11 6 144 34 33	C 19S 5E31
200-20-10070	CORDOVA A-1	60 7 2 144 8 19	C 20S 7E26
Edwardes River	BERING GLACIER	60 10 25 143 55 38	C 20S 8E 1
200-20-10080	CORDOVA A-1	60 8 47 144 12 19	C 20S 7E17
Campbell River	BERING GLACIER	60 14 21 143 55 13	C 19S 8E12
200-20-10100	CORDOVA A-1	60 11 36 144 11 42	C 19S 7E28
Nichawak River	BERING GLACIER	60 16 8 143 57 50	C 18S 8E35
200-20-10110	CORDOVA A-1	60 11 37 144 11 44	C 19S 7E28
Bering River	CORDOVA B-1	60 21 51 144 0 0	C 17S 8E28
200-20-10110-0010	CORDOVA B-1	60 17 41 144 17 57	C 18S 6E23
Bering Lake			
200-20-10110-2030	CORDOVA B-1	60 16 4 144 10 31	C 18S 7E33
Gandil River	BERING GLACIER	60 16 15 143 57 53	C 18S 8E35
200-20-10110-2030-0010	CORDOVA B-1	60 18 22 144 0 7	C 18S 8E16
200-20-10110-2030-3011	CORDOVA B-1	60 16 30 144 5 56	C 18S 7E36
		60 17 0 144 7 3	C 18S 7E26
200-20-10110-2030-3021	CORDOVA B-1	60 16 2 144 6 17	C 18S 7E24
		60 18 29 144 6 22	C 18S 7E13
200-20-10110-2030-3031	CORDOVA B-1	60 16 46 144 4 40	C 18S 8E18
		60 19 11 144 4 44	C 18S 8E18

Stream/Lake	Map Sheet	Lat./Long.	Legal
200-20-10110-2030-3037	CORDOVA B-1	60 18 55 144 3 56 60 19 11 144 3 56	C 18S 8E18 C 18S 8E18
200-20-10110-2030-3041	CORDOVA B-1	60 18 50 144 3 46 60 19 21 144 0 9	C 18S 8E18 C 18S 8E 9
200-20-10110-2032 Shepherd Creek	CORDOVA B-1	60 18 0 144 14 40 60 24 47 144 12 17	C 18S 7E19 C 17S 7E 8
200-20-10110-2032-0010 Charlotte, Lake	CORDOVA B-1	60 25 35 144 11 15	C 17S 7E 4
200-20-10110-2032-3020 Carbon Creek	CORDOVA B-1	60 22 21 144 13 13 60 23 4 144 11 44	C 17S 7E29 C 17S 7E21
200-20-10110-2032-3028 Maxwell Creek	CORDOVA B-1	60 24 29 144 12 29 60 24 30 144 10 49	C 17S 7E 8 C 17S 7E 9
200-20-10110-2051 Stillwater Creek	CORDOVA B-1	60 21 48 144 0 22 60 23 42 144 4 0	C 17S 8E33 C 17S 8E18
200-20-10110-2051-0010 Kushtaka Lake	CORDOVA B-1	60 22 55 144 6 32	C 17S 7E24
200-20-10110-2051-3012 Clear Creek	CORDOVA B-1 BERING GLACIER	60 23 51 144 1 58 60 26 14 143 58 24	C 17S 8E17 C 16S 8E34
200-20-10110-2051-3016 Trout Creek	CORDOVA B-1	60 23 52 144 2 35 60 24 28 144 3 33	C 17S 8E17 C 17S 8E 7
200-20-10110-2051-3023	CORDOVA B-1	60 22 38 144 5 27 60 22 21 144 4 32	C 17S 7E25 C 17S 8E30
200-20-10110-2055 Dick Creek	CORDOVA B-1	60 19 30 144 18 26 60 22 43 144 19 41	C 18S 6E11 C 17S 6E22
200-20-10110-2055-3003	CORDOVA B-1	60 19 33 144 18 25 60 19 42 144 18 32	C 18S 6E11 C 18S 6E11
200-20-10110-2055-3009	CORDOVA B-1	60 21 23 144 18 32 60 21 27 144 19 24	C 17S 6E35 C 17S 6E34
200-20-10110-2060	CORDOVA B-1	60 19 43 144 19 34 60 20 16 144 19 20	C 18S 6E10 C 18S 6E 3
200-20-10110-2070	CORDOVA B-1	60 18 58 144 20 9 60 18 52 144 21 2	C 18S 6E15 C 18S 6E16
200-20-10110-2075	CORDOVA B-1	60 18 21 144 20 39 60 18 36 144 21 13	C 18S 6E16 C 18S 6E16

Stream/Lake	Map Sheet	Lat./Long.	Legal
200-20-10110-2080	CORDOVA B-1	60 17 58 144 20 30 60 18 13 144 21 1	C 18S 6E22 C 18S 6E21
200-20-10110-2085	CORDOVA B-1	60 17 42 144 20 26 60 17 26 144 21 23	C 18S 6E22 C 18S 6E28
200-20-10110-2095	CORDOVA B-1	60 16 38 144 20 36 60 16 34 144 21 26	C 18S 6E28 C 18S 6E33
200-20-10110-2100	CORDOVA B-1	60 16 21 144 20 25 60 16 10 144 21 4	C 18S 6E34 C 18S 6E33
200-20-10110-2105 Split Creek	CORDOVA B-1	60 16 13 144 20 0 60 15 21 144 22 5	C 18S 6E34 C 19S 6E 4
212-10-10010 Alaganik Slough	CORDOVA B-4	60 24 47 145 29 44 60 26 10 145 12 40	C 17S 2W12 C 16S 1E33
212-10-10010-2011	CORDOVA B-4	60 25 1 145 28 41 60 28 43 145 21 38	C 17S 1W 6 C 16S 1W14
212-10-10010-2011-3016	CORDOVA B-4	60 26 22 145 23 52 60 28 13 145 21 28	C 16S 1W33 C 16S 1W23
212-10-10010-2021	CORDOVA B-4	60 25 22 145 22 20 60 23 54 145 21 21	C 17S 1W 3 C 16S 1W14
212-10-10010-2031	CORDOVA B-4	60 25 30 145 19 52 60 29 22 145 19 44	C 17S 1W 1 C 16S 1W12
212-10-10010-2041	CORDOVA B-4	60 26 38 145 16 12 60 29 6 145 15 23	C 16S 1E31 C 16S 1E17
212-10-10010-2041-3010	CORDOVA B-4	60 27 19 145 17 33 60 28 2 145 18 6	C 16S 1E30 C 16S 1E19
212-10-10010-2041-3015	CORDOVA B-4	60 27 16 145 17 44 60 28 14 145 19 7	C 16S 1E30 C 16S 1W24
212-10-10010-2041-3015-4009	CORDOVA B-4	60 27 38 145 19 12 60 28 32 145 19 5	C 16S 1W24 C 16S 1W13
212-10-10010-2041-3025	CORDOVA B-4	60 28 12 145 18 8 60 28 43 145 18 58	C 16S 1E19 C 16S 1W13
212-10-10010-2041-3032	CORDOVA B-4	60 28 31 145 16 11 60 28 30 145 15 45	C 16S 1E19 C 16S 1E20
212-10-10010-2047	CORDOVA B-4	60 26 55 145 15 50 60 27 34 145 16 28	C 16S 1E32 C 16S 1E30

Stream/Lake	Map Sheet	Lat./Long.	Legal
212-10-10010-2051	CORDOVA B-4	60 26 59 145 15 38	C 16S 1E32
		60 27 23 145 15 34	C 16S 1E29
212-10-10010-2061	CORDOVA B-4	60 26 10 145 12 41	C 16S 1E33
		60 27 9 145 10 27	C 16S 1E26
212-10-10010-2061-0010 Mckinley Lake	CORDOVA B-4	60 27 40 145 11 3	C 16S 1E27
212-10-10010-2061-3010 Salmon Creek	CORDOVA B-4	60 27 8 145 10 28	C 16S 1E26
		60 26 40 145 10 3	C 16S 1E23
212-10-10020 Glacier River	CORDOVA B-5	60 25 50 145 31 54	C 17S 2W 2
	CORDOVA B-4	60 28 26 145 24 23	C 16S 1W21
212-10-10020-2021	CORDOVA B-4	60 28 19 145 25 7	C 16S 1W21
	CORDOVA C-4	60 32 10 145 22 46	C 15S 1W27
212-10-10020-2028	CORDOVA B-4	60 28 26 145 24 24	C 16S 1W21
	CORDOVA C-4	60 30 34 145 17 43	C 16S 1E 6
212-10-10020-2028-3011	CORDOVA B-4	60 28 26 145 23 51	C 16S 1W22
		60 29 22 145 19 53	C 16S 1W12
212-10-10020-2028-3011-4007	CORDOVA B-4	60 28 39 145 23 40	C 16S 1W15
		60 29 52 145 18 58	C 16S 1W12
212-10-10020-2028-3011-4007-5007	CORDOVA B-4	60 28 44 145 23 41	C 16S 1W15
		60 30 0 145 21 1	C 16S 1W11
212-10-10030	CORDOVA B-5	60 27 10 145 31 40	C 16S 2W26
	CORDOVA C-4	60 33 0 145 28 22	C 15S 1W19
212-10-10030-2050	CORDOVA C-4	60 31 52 145 28 59	C 15S 1W31
		60 31 52 145 27 24	C 15S 1W31
212-10-10030-2070	CORDOVA C-4	60 32 14 145 28 52	C 15S 1W30
		60 32 41 145 27 52	C 15S 1W30
212-10-10030-2070-0010 Elsner, Lake	CORDOVA C-4	60 32 56 145 27 19	C 15S 1W20
212-10-10030-2070-3010	CORDOVA C-4	60 33 6 145 26 24	C 15S 1W20
		60 32 58 145 26 18	C 15S 1W20
212-10-10030-2070-3020	CORDOVA C-4	60 33 8 145 26 24	C 15S 1W20
		60 33 4 145 26 1	C 15S 1W20
212-10-10030-2070-3030	CORDOVA C-4	60 33 9 145 26 24	C 15S 1W20
		60 33 19 145 25 54	C 15S 1W20

Stream/Lake	Map Sheet	Lat./Long.	Legal
212-10-10030-2070-3040	CORDOVA C-4	60 33 9 145 26 25	C 15S 1W20
		60 33 19 145 26 4	C 15S 1W20
212-10-10030-2090	CORDOVA C-4	60 33 0 145 28 22	C 15S 1W19
		60 34 13 145 25 40	C 15S 1W17
212-10-10040	CORDOVA B-5	60 27 49 145 38 51	C 16S 2W19
Goverment Slough	CORDOVA C-4	60 33 0 145 28 23	C 15S 1W19
212-10-10050	CORDOVA B-5	60 28 10 145 41 5	C 16S 3W24
Eyak River	CORDOVA C-5	60 30 35 145 39 43	C 16S 3W 1
212-10-10050-2010	CORDOVA B-5	60 28 51 145 40 12	C 16S 3W13
		60 30 0 145 34 47	C 16S 2W 9
212-10-10050-2020	CORDOVA B-5	60 29 42 145 39 55	C 16S 3W12
	CORDOVA C-4	60 33 39 145 29 44	C 15S 2W24
212-10-10060	CORDOVA B-5	60 28 35 145 44 15	C 16S 3W15
Mountain Slough	CORDOVA C-5	60 31 57 145 38 35	C 15S 2W30
212-10-10060-0010	CORDOVA C-5	60 33 9 145 40 23	C 15S 3W24
Eyak Lake			
212-10-10060-2200	CORDOVA C-5	60 31 39 145 38 1	C 15S 2W31
Currin Slough	CORDOVA C-4	60 37 22 145 25 8	C 14S 1W28
212-10-10060-2200-0030	CORDOVA C-4	60 37 34 145 24 50	C 14S 1W28
212-10-10060-2200-3025	CORDOVA C-5	60 32 25 145 33 20	C 15S 2W27
Ibeck Creek		60 33 58 145 30 16	C 15S 2W13
212-10-10060-2200-3100	CORDOVA C-4	60 36 38 145 26 37	C 14S 1W32
		60 36 42 145 26 5	C 14S 1W32
212-10-10060-2240	CORDOVA C-5	60 35 1 145 38 32	C 15S 2W 7
Power Creek		60 35 35 145 34 40	C 15S 2W 4
212-10-10060-2250	CORDOVA C-5	60 35 21 145 38 29	C 15S 2W 7
		60 35 16 145 37 40	C 15S 2W 8
212-10-10080	CORDOVA B-6	60 27 34 145 54 22	C 16S 4W27
		60 27 42 145 53 11	C 16S 4W23
212-10-10084	CORDOVA B-6	60 27 38 145 54 29	C 16S 4W22
		60 28 10 145 54 37	C 16S 4W22
212-10-10094	CORDOVA B-6	60 27 55 145 56 47	C 16S 4W21
		60 28 16 145 55 38	C 16S 4W21

Stream/Lake	Map Sheet	Lat./Long.	Legal
212-10-10094-0010	CORDOVA B-6	60 28 21 145 55 22	C 16S 4W22
212-20-10020 Martin River	CORDOVA B-3 CORDOVA B-1	60 24 11 144 52 37 60 27 33 144 17 49	C 17S 3E16 C 16S 6E26
212-20-10020-0020	CORDOVA B-1	60 27 11 144 16 27	C 16S 6E26
212-20-10020-2040	CORDOVA B-2	60 24 28 144 41 30 60 23 19 144 38 22	C 17S 4E 9 C 17S 4E23
212-20-10020-2040-0010	CORDOVA B-2	60 24 3 144 39 9	C 17S 4E14
212-20-10020-2050	CORDOVA B-2	60 23 51 144 36 31 60 23 21 144 35 28	C 17S 4E13 C 17S 5E19
212-20-10020-2050-0010 Martin Lake	CORDOVA B-2	60 22 6 144 32 21	C 17S 5E28
212-20-10020-2050-3009	CORDOVA B-2	60 21 35 144 33 35 60 21 18 144 33 47	C 17S 5E32 C 17S 5E32
212-20-10020-2050-3015	CORDOVA B-2	60 21 19 144 33 7 60 20 49 144 33 27	C 17S 5E32 C 18S 5E 5
212-20-10020-2050-3020	CORDOVA B-2	60 21 22 144 31 1 60 20 17 144 25 54	C 17S 5E33 C 18S 5E 1
212-20-10020-2050-3020-0010	CORDOVA B-2	60 21 21 144 27 8	C 17S 5E36
212-20-10020-2050-3021	CORDOVA B-2	60 20 48 144 31 44 60 18 56 144 31 30	C 18S 5E 4 C 18S 5E16
212-20-10020-2050-3027	CORDOVA B-2	60 20 32 144 31 27 60 19 10 144 30 50	C 18S 5E 4 C 18S 5E15
212-20-10020-2050-3035	CORDOVA B-2	60 20 54 144 30 46 60 19 47 144 28 2	C 18S 5E 3 C 18S 5E11
212-20-10020-2060	CORDOVA B-2	60 24 0 144 31 34 60 23 50 144 31 21	C 17S 5E16 C 17S 5E16
212-20-10020-2060-0010 Little Martin Lake	CORDOVA B-2	60 23 35 144 29 7	C 17S 5E14
212-20-10020-2067	CORDOVA B-2	60 24 35 144 27 57 60 27 2 144 22 48	C 17S 5E11 C 16S 6E29

Stream/Lake	Map Sheet	Lat./Long.	Legal
212-20-10020-2080	CORDOVA B-1	60 24 45 144 21 22	C 17S 6E 9
		60 24 27 144 19 23	C 17S 6E10
212-20-10020-2080-0010 Tokun, Lake	CORDOVA B-1	60 24 22 144 17 34	C 17S 6E14
212-20-10020-2094	CORDOVA B-1	60 26 25 144 22 25	C 16S 6E32
		60 26 35 144 15 42	C 16S 6E36
212-20-10020-2094-0010 Deadwood Lake	CORDOVA B-1	60 26 32 144 15 18	C 16S 6E36
212-20-10040	CORDOVA B-3	60 27 14 144 49 42	C 16S 3E26
	CORDOVA B-2	60 28 1 144 25 4	C 16S 6E19
212-20-10040-2011	CORDOVA B-3	60 27 24 144 46 23	C 16S 3E25
	CORDOVA C-2	60 30 51 144 44 4	C 16S 4E 5
212-20-10040-2011-3010	CORDOVA B-2	60 28 13 144 44 32	C 16S 4E19
	CORDOVA C-2	60 30 10 144 35 41	C 16S 4E12
212-20-10040-2011-3020	CORDOVA B-2	60 29 44 144 43 38	C 16S 4E 8
		60 29 18 144 41 5	C 16S 4E16
212-20-10040-2011-3030	CORDOVA C-2	60 30 52 144 44 4	C 16S 4E 5
		60 31 54 144 43 21	C 15S 4E32
212-20-10040-2031	CORDOVA B-2	60 27 14 144 39 12	C 16S 4E27
		60 28 31 144 30 29	C 16S 5E21
212-20-10064	CORDOVA C-3	60 33 33 144 47 5	C 15S 3E24
	CORDOVA C-2	60 35 43 144 43 55	C 15S 4E 5
212-20-10080 Copper River (Hotcake Channel)	CORDOVA B-3	60 27 49 144 53 27	C 16S 3E29
	NABESNA B-6	62 25 25 143 39 38	C 7N 9E 1
212-20-10080-0010 Miles Lake	CORDOVA C-2	60 40 50 144 40 5	C 14S 4E10
212-20-10080-2100 Bremner River	CORDOVA D-2	60 49 52 144 30 35	C 12S 5E15
	CORDOVA D-1	60 58 47 144 0 0	C 10S 8E28
212-20-10080-2100-3089	VALDEZ A-2	61 0 8 144 35 39	C 10S 5E18
		61 1 57 144 42 55	C 10S 4E 4
212-20-10080-2100-3089-0020	VALDEZ A-2	61 0 38 144 40 54	C 10S 4E10
212-20-10080-2100-3089-0030	VALDEZ A-2	61 2 25 144 44 3	C 9S 4E32

Stream/Lake	Map Sheet	Lat./Long.	Legal
212-20-10080-2100-3112	VALDEZ A-2	61 0 57 144 31 32 61 0 44 144 29 6	C 10S 5E 9 C 10S 5E10
212-20-10080-2100-3112-0020 Steam Boat Lake	VALDEZ A-2	61 1 11 144 30 19	C 10S 5E10
212-20-10080-2100-3113 Little Bremner River	VALDEZ A-2	61 2 4 144 26 32 61 4 28 144 22 50	C 10S 5E 1 C 9S 6E20
212-20-10080-2100-3115 Salmon Creek	VALDEZ A-1	61 1 36 144 18 49 61 2 25 144 19 43	C 10S 6E 3 C 9S 6E34
212-20-10080-2157	CORDOVA D-3	60 59 35 144 48 29 60 59 28 144 50 15	C 10S 3E24 C 10S 3E23
212-20-10080-2159 Tasnuna River	CORDOVA D-3 VALDEZ A-4	60 59 39 144 48 31 61 2 52 145 12 23	C 10S 3E23 C 9S 1E34
212-20-10080-2225	VALDEZ A-3	61 12 50 144 51 55 61 13 10 144 52 9	C 7S 3E33 C 7S 3E33
212-20-10080-2225-0020	VALDEZ A-3	61 13 21 144 52 30	C 7S 3E33
212-20-10080-2235 Tiekel River	VALDEZ A-3	61 13 0 144 51 5 61 13 36 144 53 10	C 7S 3E34 C 7S 3E28
212-20-10080-2246	VALDEZ B-3	61 17 32 144 48 55 61 17 37 144 46 32	C 7S 3E 2 C 7S 3E 2
212-20-10080-2250	VALDEZ B-3	61 18 25 144 48 31 61 18 46 144 47 19	C 6S 3E35 C 6S 3E25
212-20-10080-2261 Uranatina River	VALDEZ B-2	61 21 18 144 42 6 61 21 51 144 41 8	C 6S 4E16 C 6S 4E 9
212-20-10080-2300 Chitina River	VALDEZ C-2 MC CARTHY A-4	61 30 47 144 24 4 61 7 15 142 11 40	C 4S 6E19 C 9S 18E 3
212-20-10080-2300-3310 Tebay River	MC CARTHY B-8 VALDEZ A-1	61 23 43 143 59 24 61 14 18 144 11 8	C 5S 8E33 C 7S 7E29
212-20-10080-2300-3310-4085 Hanagita River	VALDEZ B-1 MC CARTHY A-8	61 17 2 144 3 20 61 14 24 143 48 23	C 7S 8E 6 C 7S 9E28
212-20-10080-2300-3310-4085-0010 Hanagita Lake	MC CARTHY A-8	61 14 4 143 47 41	C 7S 9E28
212-20-10080-2300-3371 Gilahina River	MC CARTHY B-8	61 22 21 143 46 52 61 26 36 143 42 46	C 6S 9E 3 C 5S 9E12

Stream/Lake	Map Sheet	Lat./Long.	Legal
212-20-10080-2300-3371-4041 Chokosna River	MC CARTHY B-6	61 25 34 143 43 54 61 28 36 143 46 8	C 5S 9E23 C 4S 9E34
212-20-10080-2300-3421 Lakina River	MC CARTHY B-7	61 19 13 143 35 13 61 29 57 143 23 26	C 6S 10E27 C 4S 11E27
212-20-10080-2300-3421-4062	MC CARTHY B-7 MC CARTHY B-6	61 22 53 143 19 24 61 23 16 143 13 39	C 6S 12E 6 C 5S 12E34
212-20-10080-2300-3421-4062-0010 Long Lake	MC CARTHY B-7	61 23 9 143 16 51	C 5S 12E32
212-20-10080-2300-3511 Nizina River	MC CARTHY B-6 MC CARTHY B-5	61 20 55 143 14 17 61 24 55 142 35 12	C 6S 12E15 C 5S 16E20
212-20-10080-2300-3511-4130	MC CARTHY B-5	61 23 10 142 35 2 61 24 9 142 33 51	C 5S 16E32 C 5S 16E28
212-20-10080-2300-3511-4130-0010	MC CARTHY B-5	61 23 39 142 33 49	C 5S 16E33
212-20-10080-2300-3540 Chakina River	MC CARTHY B-6 MC CARTHY A-6	61 19 47 143 8 7 61 8 38 143 14 3	C 6S 13E19 C 8S 12E27
212-20-10080-2300-3660 Tana River	MC CARTHY A-5 BERING GLACIER	61 12 44 142 50 8 60 53 49 143 7 57	C 7S 14E35 C 11S 13E20
212-20-10080-2300-3660-4201	BERING GLACIER MC CARTHY A-5	60 59 26 142 43 5 61 1 5 142 41 2	C 10S 15E22 C 10S 15E11
212-20-10080-2300-3660-4205	BERING GLACIER	60 59 13 142 43 6 60 57 20 142 41 1	C 10S 15E22 C 10S 15E35
212-20-10080-2300-3660-4211	BERING GLACIER	60 56 50 142 43 23 60 53 27 142 43 43	C 11S 15E 3 C 11S 15E27
212-20-10080-2300-3660-4211-5015	BERING GLACIER	60 56 22 142 42 42 60 53 37 142 43 37	C 11S 15E 3 C 11S 15E22
212-20-10080-2300-3660-4222	BERING GLACIER	60 53 6 142 53 33 60 53 39 142 55 51	C 11S 14E27 C 11S 14E21
212-20-10080-2300-3660-4227	BERING GLACIER	60 53 4 142 58 34 60 53 24 143 7 30	C 11S 14E29 C 11S 13E29
212-20-10080-2300-3660-4227-5009	BERING GLACIER	60 52 47 142 59 17 60 52 46 142 55 7	C 11S 14E30 C 11S 14E28
212-20-10080-2300-3660-4227-5015	BERING GLACIER	60 52 52 143 1 13 60 52 5 143 1 4	C 11S 13E25 C 11S 13E36

Stream/Lake	Map Sheet	Lat./Long.	Legal
212-20-10080-2300-3660-4227-5019	BERING GLACIER	60 53 3 143 4 13	C 11S 13E27
		60 52 31 143 4 6	C 11S 13E34
212-20-10080-2300-3660-4238	BERING GLACIER	60 53 30 143 5 39	C 11S 13E27
		60 54 5 143 5 46	C 11S 13E21
212-20-10080-2300-3751 Clear Stream	MC CARTHY A-4	61 7 15 142 11 39	C 9S 18E 3
	MC CARTHY A-3	61 6 30 142 2 45	C 9S 19E 9
212-20-10080-2310 Kotsina River	VALDEZ C-2	61 32 26 144 24 34	C 4S 5E12
		61 32 25 144 22 35	C 4S 6E 7
212-20-10080-2331 Tonsina River	VALDEZ C-2	61 38 24 144 36 30	C 3S 4E 1
	VALDEZ C-4	61 31 16 145 29 43	C 4S 2W13
212-20-10080-2331-0020 Tonsina Lake	VALDEZ C-5	61 30 23 145 30 51	C 4S 2W24
212-20-10080-2331-3005	VALDEZ C-2	61 38 31 144 37 11	C 3S 4E 2
		61 39 8 144 38 56	C 2S 4E34
212-20-10080-2331-3055	VALDEZ C-3	61 39 53 144 46 4	C 2S 3E25
		61 39 25 144 46 17	C 2S 3E36
212-20-10080-2331-3071 Bernard Creek	VALDEZ C-4	61 39 48 145 10 6	C 2S 1E26
	VALDEZ C-3	61 36 55 145 6 39	C 3S 2E18
212-20-10080-2331-3081 Little Tonsina River	VALDEZ C-4	61 35 41 145 13 55	C 3S 1E21
	VALDEZ B-4	61 28 8 145 7 30	C 5S 2E 6
212-20-10080-2331-3093 Quartz Creek	VALDEZ C-4	61 31 21 145 29 35	C 4S 2W13
		61 31 13 145 28 12	C 4S 1W18
212-20-10080-2331-3100 Greyling Creek	VALDEZ C-5	61 30 49 145 30 27	C 4S 2W24
	VALDEZ B-5	61 25 10 145 44 8	C 5S 3W22
212-20-10080-2401 Klutina River	VALDEZ D-4	61 57 19 145 16 59	C 2N 1E18
	VALDEZ B-6	61 27 19 146 3 20	C 5S 5W12
212-20-10080-2401-0020 Klutina Lake	VALDEZ C-5	61 44 1 145 48 3	C 1S 3W32
212-20-10080-2401-0030	VALDEZ B-6	61 27 16 146 2 37	C 5S 5W12
212-20-10080-2401-3061 Manker Creek	VALDEZ D-5	61 45 50 145 38 43	C 1S 2W19
	VALDEZ C-5	61 34 8 145 40 21	C 3S 3W36
212-20-10080-2401-3071 Mahlo River	VALDEZ C-5	61 44 13 145 44 24	C 1S 3W34
		61 41 52 145 40 17	C 2S 2W18

Stream/Lake	Map Sheet	Lat./Long.	Legal
212-20-10080-2401-3100 Saint Anne Creek	VALDEZ C-6 VALDEZ D-6	61 44 19 145 57 59 61 49 45 146 3 10	C 1S 4W33 C 1N 5W36
212-20-10080-2401-3120	VALDEZ C-6	61 38 31 146 1 15 61 38 57 146 3 9	C 3S 4W 6 C 2S 5W36
212-20-10080-2401-3130 Hallet River	VALDEZ C-6	61 36 18 145 59 48 61 33 29 146 10 2	C 3S 4W17 C 3S 5W32
212-20-10080-2401-3145	VALDEZ C-6	61 31 13 145 58 2 61 30 40 145 58 1	C 4S 4W16 C 4S 4W21
212-20-10080-2401-3145-0010	VALDEZ C-6	61 31 1 145 57 55	C 4S 4W16
212-20-10080-2431 Tazlina River	GULKANA A-3 GULKANA A-5	62 2 20 145 23 8 62 0 42 146 14 7	C 3N 1W15 C 3N 6W25
212-20-10080-2431-0040 Tazlina Lake	GULKANA A-5	62 0 9 146 16 23	C 3N 6W35
212-20-10080-2431-3027	GULKANA A-4	62 4 57 145 33 33 62 3 24 145 35 5	C 4N 2W34 C 3N 2W10
212-20-10080-2431-3075 Durham Creek	GULKANA A-4	62 4 16 145 55 41 62 1 9 145 59 22	C 3N 4W 3 C 3N 4W29
212-20-10080-2431-3082 Tolsona Creek	GULKANA A-4 GULKANA A-5	62 3 55 145 59 49 62 9 31 146 1 52	C 3N 4W 5 C 4N 4W 6
212-20-10080-2431-3113 Kaina Creek	VALDEZ D-7 VALDEZ C-6	61 59 7 146 18 42 61 41 52 146 14 26	C 2N 6W 3 C 2S 6W13
212-20-10080-2431-3113-0010 Kaina Lake	VALDEZ D-6	61 50 20 146 11 50	C 1N 5W30
212-20-10080-2431-3113-0020	VALDEZ C-6	61 41 39 146 14 32	C 2S 6W13
212-20-10080-2431-3122 Mendeltna Creek	VALDEZ D-7 GULKANA A-6	61 58 3 146 24 50 62 8 7 146 37 56	C 2N 7W12 C 4N 8W14
212-20-10080-2431-3122-0010 Old Man Lake	GULKANA A-6	62 8 51 146 39 8	C 4N 8W11
212-20-10080-2431-3122-4021	GULKANA A-6	62 8 35 146 39 59 62 11 29 146 47 27	C 4N 8W10 C 5N 8W30
212-20-10080-2461 Gulkana River	GULKANA A-3 MT HAYES A-4	62 13 16 145 23 38 63 10 47 145 31 0	C 5N 1W15 F 20S 12E18

Stream/Lake	Map Sheet	Lat./Long.	Legal
212-20-10080-2461-0040 Paxson Lake	GULKANA D-4	62 54 34 145 31 54	C 13N 2W14
212-20-10080-2461-0060 Summit Lake	MT HAYES A-4	63 8 22 145 32 50	F 20S 11E36
212-20-10080-2461-3091 West Fork Gulkana River	GULKANA C-4 GULKANA D-6	62 34 29 145 37 33 62 48 45 146 40 49	C 9N 2W 8 C 12N 8W23
212-20-10080-2461-3091-0030	GULKANA D-6	62 48 19 146 41 29	C 12N 8W22
212-20-10080-2461-3091-4021 Dog Creek	GULKANA C-4 GULKANA B-5	62 35 18 145 52 17 62 24 19 146 0 7	C 9N 3W 6 C 7N 4W 8
212-20-10080-2461-3091-4021-0010 Fish Lake	GULKANA C-4	62 32 44 145 51 7	C 9N 3W19
212-20-10080-2461-3091-4021-0020 Dog Lake	GULKANA B-4	62 26 46 145 55 54	C 8N 4W27
212-20-10080-2461-3091-4021-0030	GULKANA B-4	62 26 23 145 57 39	C 8N 4W28
212-20-10080-2461-3091-4021-0040	GULKANA B-4	62 25 1 145 58 48	C 7N 4W 4
212-20-10080-2461-3091-4021-0050 Crosswind Lake	GULKANA B-4	62 20 33 145 59 35	C 7N 4W32
212-20-10080-2461-3091-4042	GULKANA C-5 GULKANA D-5	62 38 25 146 1 14 62 47 29 146 3 34	C 10N 4W20 C 12N 4W30
212-20-10080-2461-3091-4122 Keg Creek	GULKANA C-5 GULKANA D-5	62 43 31 146 26 3 62 49 36 146 20 54	C 11N 6W19 C 12N 6W16
212-20-10080-2461-3091-4142 Moose Creek	GULKANA C-6 GULKANA D-6	62 44 15 146 32 46 62 47 2 146 30 7	C 11N 7W16 C 12N 7W34
212-20-10080-2461-3161 Twelvemile Creek	GULKANA D-4	62 49 12 145 39 34 62 48 38 145 44 21	C 12N 2W18 C 12N 3W23
212-20-10080-2461-3171 Middle Fork Gulkana River	GULKANA D-4 GULKANA D-5	62 50 47 145 39 59 62 55 25 146 5 58	C 12N 2W 6 C 13N 5W12
212-20-10080-2461-3171-0030 Dickey Lake	GULKANA D-5	62 56 4 146 6 29	C 13N 5W 2
212-20-10080-2461-3171-4032	GULKANA D-4 MT HAYES A-4	62 54 24 145 54 11 63 4 5 145 42 38	C 13N 4W13 F 21S 11E30

Stream/Lake	Map Sheet	Lat./Long.	Legal
212-20-10080-2461-3171-4032-0010 Wait-a-Bit Lake	MT HAYES A-4	63 0 30 145 44 47	F 22S 10E13
212-20-10080-2461-3171-4032-0020	MT HAYES A-4	63 1 46 145 43 10	F 22S 11E 7
212-20-10080-2461-3171-4032-0030 Octopus Lake	MT HAYES A-4	63 3 44 145 42 46	F 21S 11E30
212-20-10080-2461-3171-4032-0040	MT HAYES A-4	63 4 23 145 42 6	F 21S 11E30
212-20-10080-2461-3171-4042	GULKANA D-4	62 55 5 145 55 43 62 58 30 145 54 0	C 13N 4W11 F 22S 10E30
212-20-10080-2461-3171-4042-0010 Swede Lake	MT HAYES A-4	63 0 5 145 52 32	F 22S 10E20
212-20-10080-2461-3232	MT HAYES A-3	63 0 48 145 29 56 63 1 6 145 29 21	F 22S 12E17 F 22S 12E 8
212-20-10080-2461-3241	MT HAYES A-4	63 1 28 145 31 2 63 1 51 145 31 13	F 22S 12E 7 F 22S 12E 6
212-20-10080-2461-3241-0010 Mud Lake	MT HAYES A-4	63 2 14 145 31 12	F 22S 12E 6
212-20-10080-2461-3272 Fish Creek	MT HAYES A-3	63 6 7 145 29 26 63 4 47 145 24 12	F 21S 12E17 F 21S 12E23
212-20-10080-2461-3272-0010 Lower Fish Lake	MT HAYES A-3	63 5 14 145 24 58	F 21S 12E22
212-20-10080-2461-3272-0020 Upper Fish Lake	MT HAYES A-3	63 3 56 145 23 29	F 21S 12E26
212-20-10080-2461-3292 Gunn Creek	MT HAYES A-4 MT HAYES A-3	63 10 13 145 31 50 63 7 52 145 20 37	F 20S 12E19 F 21S 13E 6
212-20-10080-2481 Gakona River	GULKANA B-3 MT HAYES A-3	62 17 55 145 19 13 63 5 40 145 13 59	C 6N 1W13 F 21S 13E15
212-20-10030-2481-3071 Spring Creek	GULKANA C-3 GULKANA D-3	62 37 0 145 14 40 62 46 57 145 25 53	C 10N 1E28 C 12N 1W33
212-20-10080-2481-3071-4050 Gallaspie Creek	GULKANA D-3	62 46 57 145 25 52 62 47 13 145 28 38	C 12N 1W33 C 12N 1W30
212-20-10080-2481-3071-4050-0020	GULKANA D-3	62 47 20 145 29 3	C 12N 1W30

Stream/Lake	Map Sheet	Lat./Long.	Legal
212-20-10080-2481-3177	MT HAYES A-3	63 5 2 145 15 26 63 6 15 145 15 56	F 21S 13E21 F 21S 13E 9
212-20-10080-2481-3181	MT HAYES A-3	63 5 19 145 14 54 63 8 9 145 14 47	F 21S 13E16 F 20S 13E34
212-20-10080-2481-3186	MT HAYES A-3	63 5 40 145 14 0 63 3 4 145 9 51	F 21S 13E15 F 21S 13E36
212-20-10080-2561 Sinona Creek	GULKANA C-2	62 33 43 144 38 26 62 38 20 144 47 34	C 9N 4E15 C 10N 3E23
212-20-10080-2571 Chistochina River	GULKANA C-2 GULKANA D-2	62 35 18 144 35 37 62 46 47 144 39 32	C 9N 4E 2 C 12N 4E33
212-20-10080-2571-3062 East Fork Chistochina River	GULKANA D-2 GULKANA D-1	62 46 49 144 39 30 62 59 22 144 28 45	C 12N 4E33 C 14N 5E16
212-20-10080-2571-3062-4042 Eagle Creek	GULKANA D-1	62 57 44 144 27 21 62 58 15 144 26 1	C 14N 5E27 C 14N 5E27
212-20-10080-2571-3062-4042-5010	GULKANA D-1	62 58 15 144 26 1 62 59 13 144 24 9	C 14N 5E27 C 14N 5E23
212-20-10080-2578 Boulder Creek	GULKANA C-2 GULKANA C-1	62 36 9 144 35 7 62 34 28 144 26 8	C 10N 4E36 C 9N 5E11
212-20-10080-2591 Indian Creek	GULKANA C-1	62 38 26 144 26 38 62 44 18 144 26 7	C 10N 5E22 C 11N 5E14
212-20-10080-2605 Slana River	GULKANA C-1 MT HAYES A-1	62 41 59 144 0 36 63 0 24 144 17 1	C 11N 7E25 C 14N 6E 9
212-20-10080-2605-3019 Ahtell Creek	NABESNA C-6 GULKANA D-1	62 42 28 143 56 52 62 47 18 144 4 38	C 11N 8E29 C 12N 7E27
212-20-10080-2605-3030 Suslota Creek	NABESNA C-6	62 44 12 143 48 57 62 41 52 143 36 50	C 11N 8E13 C 11N 10E31
212-20-10080-2605-3030-0020 Suslota Lake	NABESNA C-6	62 42 35 143 35 20	C 11N 10E29
212-20-10080-2605-3050 Mentasta Creek	NABESNA D-6	62 54 9 143 44 41 62 54 57 143 45 27	C 13N 9E17 C 13N 9E 8
212-20-10080-2605-3050-0010 Mentasta Lake	NABESNA D-6	62 55 17 143 46 0	C 13N 9E 7
212-20-10080-2605-3050-4021 Fish Creek	NABESNA D-6	62 55 7 143 49 12 62 56 10 143 50 46	C 13N 8E12 C 13N 8E 2

Stream/Lake	Map Sheet	Lat./Long.	Legal
212-20-10080-2605-3060 Bone Creek	NABESNA D-6 TANACROSS A-6	62 57 16 143 56 22 63 1 5 143 47 46	C 14N 9E32 C 14N 8E 1
212-20-10080-2605-3080	MT HAYES A-1	63 0 25 144 11 12 63 0 40 144 11 59	C 14N 6E12 C 14N 6E12
212-20-10080-2605-3085	MT HAYES A-1 GULKANA D-1	63 0 10 144 12 54 62 59 55 144 13 22	C 14N 6E11 C 14N 6E14
212-20-10080-2605-3090 Alteration Creek	MT HAYES A-1	63 0 8 144 14 9 63 0 26 144 14 40	C 14N 6E11 C 14N 6E10
212-20-10080-2605-3101	GULKANA D-1	62 59 56 144 14 39 62 58 39 144 17 40	C 14N 6E15 C 14N 6E21
212-20-10080-2605-3101-4010	GULKANA D-1	62 59 38 144 16 52 62 59 25 144 17 52	C 14N 6E16 C 14N 6E16
212-20-10080-2655 Tanada Creek	NABESNA C-6 NABESNA B-5	62 37 16 143 47 35 62 27 6 143 22 48	C 10N 9E30 C 8N 11E28
212-20-10080-2655-0010 Tanada Lake	NABESNA B-5	62 25 23 143 22 28	C 7N 11E 4
212-20-10080-2755	NABESNA B-6	62 25 24 143 39 38 62 24 57 143 38 37	C 7N 9E 1 C 7N 9E 1
212-20-10080-2755-0010 Copper Lake	NABESNA B-5	62 25 30 143 29 21	C 8N 10E35
212-20-10100	CORDOVA B-3	60 26 36 145 5 11 60 26 52 145 5 30	C 16S 2E32 C 16S 2E31
212-20-10110	CORDOVA B-3	60 25 50 145 7 7 60 27 30 145 7 15	C 17S 2E 6 C 16S 1E25
212-30-10016 Mirror Slough	CORDOVA B-2 CORDOVA A-2	60 15 46 144 41 44 60 14 20 144 35 10	C 18S 4E33 C 19S 5E 7
212-30-10016-2016	CORDOVA A-2	60 14 42 144 37 38 60 14 3 144 36 34	C 19S 4E12 C 19S 4E12
212-30-10020 Martin River Slough	CORDOVA B-2	60 16 5 144 42 6 60 23 38 144 43 53	C 18S 4E33 C 17S 4E17
212-30-10020-2050	CORDOVA B-2	60 19 37 144 39 38 60 20 3 144 38 1	C 18S 4E10 C 18S 4E11
221-10-10010	CORDOVA B-6	60 28 49 145 54 7 60 28 32 145 55 1	C 16S 4W15 C 16S 4W15

Stream/Lake	Map Sheet	Lat./Long.	Legal
221-10-10015	CORDOVA B-6	60 29 0 145 53 31 60 28 43 145 53 4	C 16S 4W14 C 16S 4W14
221-10-10017	CORDOVA B-6	60 29 21 145 52 51 60 29 12 145 52 30	C 16S 4W11 C 16S 4W14
221-10-10020 Hartney Creek	CORDOVA C-5	60 30 9 145 50 26 60 30 13 145 48 43	C 16S 4W12 C 16S 3W 6
221-10-10020-2204	CORDOVA C-5 CORDOVA B-5	60 30 8 145 50 23 60 28 58 145 50 58	C 16S 4W12 C 16S 4W13
221-10-10030 Nicolet Creek	CORDOVA C-5	60 31 10 145 47 24 60 31 8 145 47 0	C 15S 3W32 C 15S 3W32
221-10-10040 Heney Creek	CORDOVA C-5	60 31 26 145 47 24 60 31 25 145 46 22	C 15S 3W32 C 15S 3W33
221-10-10050 Eccles Creek	CORDOVA C-5	60 31 59 145 47 2 60 31 49 145 46 19	C 15S 3W29 C 15S 3W33
221-10-10060	CORDOVA C-5	60 32 18 145 45 25 60 32 17 145 44 59	C 15S 3W28 C 15S 3W28
221-10-10070	CORDOVA C-5	60 33 25 145 45 0 60 33 15 145 44 45	C 15S 3W21 C 15S 3W22
221-10-10080 Fleming Creek	CORDOVA C-5	60 33 51 145 44 22 60 34 10 145 42 45	C 15S 3W15 C 15S 3W14
221-10-10100	CORDOVA C-5	60 36 32 145 41 9 60 36 24 145 40 39	C 14S 3W36 C 14S 3W36
221-10-10110 Humpback Creek	CORDOVA C-5	60 36 50 145 40 40 60 36 33 145 40 24	C 14S 3W36 C 14S 3W36
221-10-10160 Rude River	CORDOVA C-5 CORDOVA D-5	60 40 4 145 37 18 60 46 55 145 31 47	C 14S 2W 8 C 12S 2W35
221-10-10160-2011	CORDOVA C-5	60 41 49 145 34 44 60 42 6 145 35 0	C 13S 2W33 C 13S 2W33
221-10-10160-2100	CORDOVA D-5	60 46 37 145 31 9 60 46 53 145 30 28	C 13S 2W 2 C 12S 2W36
221-10-10160-2165	CORDOVA D-5	60 45 36 145 31 8 60 45 33 145 31 23	C 13S 2W11 C 13S 2W11
221-10-10160-2175	CORDOVA D-5	60 45 36 145 31 8 60 45 38 145 31 33	C 13S 2W11 C 13S 2W11

Stream/Lake	Map Sheet	Lat./Long.	Legal
221-10-10160-2185	CORDOVA D-5	60 46 22 145 31 8 60 46 18 145 31 39	C 13S 2W 2 C 13S 2W 2
221-10-10160-2190	CORDOVA D-5	60 46 29 145 31 5 60 46 46 145 30 17	C 13S 2W 2 C 12S 2W36
221-10-10160-2210	CORDOVA D-5	60 46 27 145 31 13 60 46 54 145 30 28	C 13S 2W 2 C 12S 2W36
221-10-10165	CORDOVA C-5	60 40 27 145 37 21 60 40 53 145 37 8	C 14S 2W 8 C 14S 2W 5
221-10-10170 Robinson Falls Creek	CORDOVA C-5	60 40 12 145 38 29 60 41 16 145 39 39	C 14S 2W 7 C 14S 3W 1
221-10-10180	CORDOVA C-5	60 38 59 145 41 41 60 39 9 145 41 36	C 14S 3W14 C 14S 3W14
221-20-10180	CORDOVA C-5	60 37 2 145 52 25 60 36 56 145 52 12	C 14S 4W35 C 14S 4W35
221-20-10190	CORDOVA C-5	60 38 13 145 48 31 60 38 5 145 47 47	C 14S 3W19 C 14S 3W20
221-20-10200	CORDOVA C-5	60 38 40 145 48 24 60 38 35 145 47 37	C 14S 3W20 C 14S 3W20
221-20-10210 Rogue Creek	CORDOVA C-5	60 38 46 145 48 31 60 39 17 145 46 56	C 14S 3W19 C 14S 3W17
221-20-10220	CORDOVA C-5	60 39 31 145 47 57 60 39 46 145 46 43	C 14S 3W17 C 14S 3W 8
221-20-10230 Raging Creek	CORDOVA C-5	60 39 31 145 48 41 60 40 50 145 46 20	C 14S 3W18 C 14S 3W 4
221-20-10240	CORDOVA C-5	60 39 0 145 52 20 60 39 20 145 50 59	C 14S 4W14 C 14S 4W13
221-20-10250	CORDOVA C-5	60 40 38 145 51 4 60 40 39 145 50 18	C 14S 4W 1 C 14S 4W 1
221-20-10255	CORDOVA C-5	60 41 16 145 50 14 60 41 36 145 49 3	C 14S 4W 1 C 13S 3W31
221-20-10260 Simpson Creek	CORDOVA C-5	60 41 23 145 50 13 60 43 15 145 46 11	C 14S 4W 1 C 13S 3W21
221-20-10270	CORDOVA C-6	60 37 57 145 56 19 60 38 13 145 56 56	C 14S 4W28 C 14S 4W21

Stream/Lake	Map Sheet	Lat./Long.	Legal
221-20-10280	CORDOVA C-6	60 37 31 145 58 21	C 14S 4W29
		60 37 52 145 58 11	C 14S 4W29
221-20-10290	CORDOVA C-6	60 38 32 145 59 52	C 14S 4W19
		60 38 30 145 58 54	C 14S 4W20
221-20-10300	CORDOVA C-6	60 39 24 145 58 51	C 14S 4W17
		60 39 8 145 57 43	C 14S 4W17
221-20-10310	CORDOVA C-6	60 39 46 145 57 35	C 14S 4W 8
		60 39 55 145 56 26	C 14S 4W 9
221-20-10318	CORDOVA C-6	60 40 21 145 57 7	C 14S 4W 9
		60 40 7 145 56 14	C 14S 4W 9
221-20-10320	CORDOVA C-6	60 40 24 145 57 2	C 14S 4W 9
		60 40 36 145 55 34	C 14S 4W 9
221-20-10330	CORDOVA C-6	60 41 15 145 55 37	C 14S 4W 4
		60 41 18 145 54 43	C 14S 4W 3
221-20-10340	CORDOVA C-6	60 41 52 145 54 27	C 13S 4W34
		60 42 10 145 53 26	C 13S 4W35
221-20-10350	CORDOVA C-6	60 42 25 145 53 51	C 13S 4W27
Koppen Creek	CORDOVA C-5	60 42 30 145 51 8	C 13S 4W25
221-20-10360	CORDOVA C-6	60 42 56 145 53 53	C 13S 4W27
Sheep River	CORDOVA C-5	60 45 0 145 50 41	C 13S 4W12
221-20-10370	CORDOVA C-6	60 40 9 146 1 21	C 14S 5W12
		60 40 27 146 2 32	C 14S 5W11
221-20-10380	CORDOVA C-6	60 38 43 146 7 13	C 14S 5W21
		60 38 49 146 7 29	C 14S 5W21
221-30-10400	CORDOVA C-7	60 38 22 146 15 50	C 14S 6W22
		60 38 26 146 15 5	C 14S 6W22
221-30-10410	CORDOVA C-6	60 39 59 146 12 52	C 14S 6W12
		60 39 1 146 11 38	C 14S 6W13
221-30-10420	CORDOVA C-6	60 40 41 146 11 56	C 14S 6W 1
		60 40 30 146 11 46	C 14S 6W12
221-30-10430	CORDOVA C-6	60 41 19 146 10 59	C 14S 5W 6
		60 40 44 146 10 0	C 14S 5W 6
221-30-10440	CORDOVA C-6	60 41 49 146 9 20	C 13S 5W32
		60 41 6 146 8 30	C 14S 5W 5

Stream/Lake	Map Sheet	Lat./Long.	Legal
221-30-10450	CORDOVA C-6	60 42 26 146 7 39 60 41 19 146 6 34	C 13S 5W28 C 14S 5W 4
221-30-10460	CORDOVA C-6	60 42 36 146 4 5 60 42 38 146 2 5	C 13S 5W26 C 13S 5W25
221-30-10460-2006	CORDOVA C-6	60 42 36 146 4 5 60 42 24 146 4 18	C 13S 5W26 C 13S 5W27
221-30-10470	CORDOVA C-6	60 44 12 146 3 17 60 43 41 146 2 15	C 13S 5W14 C 13S 5W24
221-30-10480	CORDOVA D-6	60 45 17 145 58 20 60 45 53 145 57 9	C 13S 4W 8 C 13S 4W 4
221-30-10490	CORDOVA D-6	60 45 22 146 2 12 60 45 44 146 0 31	C 13S 5W12 C 13S 4W 7
221-30-10498	CORDOVA D-6	60 47 40 146 2 46 60 48 47 146 0 26	C 12S 5W25 C 12S 4W19
221-30-10500 Gravina River	CORDOVA D-6	60 47 50 146 3 6 60 49 43 146 1 6	C 12S 5W26 C 12S 4W18
221-30-10500-2015	CORDOVA D-6	60 49 43 146 1 4 60 50 19 146 2 51	C 12S 4W18 C 12S 5W12
221-30-10500-2015-0010	CORDOVA D-6	60 50 30 146 3 11	C 12S 5W11
221-30-10510	CORDOVA C-6 CORDOVA D-6	60 44 47 146 8 6 60 45 11 146 6 45	C 13S 5W17 C 13S 5W 9
221-30-10513	CORDOVA C-6	60 44 0 146 10 13 60 44 31 146 9 34	C 13S 5W19 C 13S 5W18
221-30-10516 East Fork Olsen Bay Creek	CORDOVA D-6	60 45 35 146 10 19 60 46 6 146 8 25	C 13S 5W 7 C 13S 5W 5
221-30-10517 West Fork Olsen Bay Creek	CORDOVA D-6	60 45 36 146 10 25 60 47 4 146 10 48	C 13S 5W 7 C 12S 5W31
221-30-10520	CORDOVA C-6 CORDOVA D-6	60 44 51 146 13 25 60 46 24 146 13 38	C 13S 6W14 C 13S 6W 2
221-30-10525	CORDOVA C-6	60 43 53 146 13 39 60 43 55 146 14 1	C 13S 6W23 C 13S 6W23
221-30-10540	CORDOVA C-7	60 42 50 146 16 57 60 43 14 146 16 31	C 13S 6W28 C 13S 6W22

Stream/Lake	Map Sheet	Lat./Long.	Legal
221-30-10560	CORDOVA D-7 CORDOVA D-6	60 46 46 146 16 13 60 47 31 146 14 22	C 12S 6W34 C 12S 6W35
221-30-10600	CORDOVA D-7	60 45 29 146 19 39 60 45 40 146 20 16	C 13S 6W 8 C 13S 6W 7
221-30-10610	CORDOVA C-7	60 43 56 146 20 49 60 44 26 146 21 46	C 13S 6W19 C 13S 7W13
221-30-10620	CORDOVA C-7	60 42 26 146 22 57 60 43 37 146 22 50	C 13S 7W25 C 13S 7W24
221-30-10630	CORDOVA C-7	60 42 24 146 22 54 60 43 21 146 23 54	C 13S 7W25 C 13S 7W23
221-30-10640	CORDOVA C-7	60 41 16 146 25 41 60 43 2 146 27 20	C 14S 7W 3 C 13S 7W28
221-30-10640-2005	CORDOVA C-7	60 41 34 146 26 45 60 41 34 146 29 9	C 13S 7W34 C 13S 7W32
221-30-10640-2010	CORDOVA C-7	60 41 38 146 26 20 60 42 48 146 25 16	C 13S 7W34 C 13S 7W27
221-30-10640-2011	CORDOVA C-7	60 42 12 146 26 56 60 42 41 146 26 53	C 13S 7W34 C 13S 7W27
221-30-10670	CORDOVA C-7	60 41 53 146 34 53 60 42 12 146 34 6	C 13S 8W35 C 13S 8W35
221-30-10670-0010	CORDOVA C-7	60 42 21 146 33 54	C 13S 8W25
221-40-10680	CORDOVA C-7	60 43 2 146 37 21 60 42 51 146 35 43	C 13S 8W27 C 13S 8W26
221-40-10700	CORDOVA C-7	60 43 49 146 34 24 60 43 30 146 33 26	C 13S 8W23 C 13S 8W24
221-40-10710	CORDOVA C-7	60 43 48 146 33 58 60 43 32 146 33 5	C 13S 8W24 C 13S 8W24
221-40-10720	CORDOVA C-7	60 43 55 146 31 14 60 43 30 146 31 0	C 13S 7W19 C 13S 7W19
221-40-10730	CORDOVA C-7	60 44 16 146 29 31 60 43 44 146 28 34	C 13S 7W17 C 13S 7W21
221-40-10750	CORDOVA D-7	60 46 19 146 27 55 60 45 31 146 28 13	C 13S 7W 4 C 13S 7W 9

Stream/Lake	Map Sheet	Lat./Long.	Legal
221-40-10760	CORDOVA D-7	60 45 20 146 25 55	C 13S 7W10
	CORDOVA C-7	60 44 14 146 25 37	C 13S 7W15
221-40-10760-2015	CORDOVA D-7	60 45 3 146 25 8	C 13S 7W11
		60 46 5 146 22 58	C 13S 7W 1
221-40-10760-2015-3020	CORDOVA D-7	60 45 43 146 23 41	C 13S 7W11
		60 45 15 146 22 56	C 13S 7W12
221-40-10760-2019	CORDOVA C-7	60 45 0 146 24 52	C 13S 7W11
		60 44 28 146 24 9	C 13S 7W14
221-40-10800	CORDOVA D-6	60 49 10 146 10 59	C 12S 5W19
		60 49 12 146 7 51	C 12S 5W21
221-40-10800-2010	CORDOVA D-6	60 49 9 146 10 20	C 12S 5W19
		60 49 3 146 9 51	C 12S 5W20
221-40-10806	CORDOVA D-6	60 49 16 146 12 13	C 12S 6W24
		60 49 34 146 12 12	C 12S 6W13
221-40-10810	CORDOVA D-6	60 50 17 146 5 10	C 12S 5W10
		60 50 56 146 5 25	C 12S 5W10
221-40-10820	CORDOVA D-6	60 50 59 146 7 25	C 12S 5W 9
		60 51 16 146 7 17	C 12S 5W 4
221-40-10830	CORDOVA D-6	60 52 5 146 10 28	C 11S 5W31
		60 52 59 146 8 41	C 11S 5W29
221-40-10840	CORDOVA D-6	60 52 17 146 11 8	C 11S 5W31
		60 53 0 146 10 5	C 11S 5W30
221-40-10860	CORDOVA D-6	60 52 33 146 11 14	C 11S 5W31
		60 53 54 146 7 55	C 11S 5W21
221-40-10870	CORDOVA D-6	60 53 7 146 14 4	C 11S 6W26
		60 53 28 146 14 22	C 11S 6W26
221-40-10873	CORDOVA D-7	60 51 59 146 15 52	C 11S 6W34
		60 52 13 146 16 37	C 11S 6W34
221-40-10875	CORDOVA D-6	60 53 24 146 13 59	C 11S 6W26
	CORDOVA D-7	60 53 53 146 15 50	C 11S 6W22
221-40-10876	CORDOVA D-7	60 50 22 146 18 1	C 12S 6W 9
		60 50 51 146 18 43	C 12S 6W 9
221-40-10890	CORDOVA D-7	60 50 30 146 22 52	C 12S 7W12
		60 51 23 146 22 10	C 12S 6W 6

Stream/Lake	Map Sheet	Lat./Long.	Legal
221-40-10900	CORDOVA D-7	60 50 33 146 23 21 60 51 18 146 23 23	C 12S 7W12 C 12S 7W 1
221-40-10910	CORDOVA D-7	60 50 27 146 23 44 60 50 52 146 24 28	C 12S 7W12 C 12S 7W11
221-40-10920	CORDOVA D-7	60 50 15 146 24 25 60 50 47 146 24 41	C 12S 7W11 C 12S 7W11
221-40-10930	CORDOVA D-7	60 50 11 146 24 36 60 50 27 146 25 25	C 12S 7W11 C 12S 7W11
221-40-10940	CORDOVA D-7	60 49 28 146 25 55 60 50 18 146 26 42	C 12S 7W14 C 12S 7W10
221-40-10946	CORDOVA D-7	60 49 15 146 26 53 60 49 39 146 26 38	C 12S 7W22 C 12S 7W15
221-40-10950	CORDOVA D-7	60 49 18 146 27 3 60 49 40 146 28 13	C 12S 7W15 C 12S 7W16
221-40-10952	CORDOVA D-7	60 49 9 146 27 16 60 49 8 146 27 56	C 12S 7W22 C 12S 7W21
221-40-10960 Banzer Creek	CORDOVA D-7	60 49 1 146 32 43 60 49 11 146 31 57	C 12S 7W19 C 12S 7W19
221-40-10980 Horsetail Falls Creek	CORDOVA D-7	60 51 0 146 31 10 60 50 45 146 30 13	C 12S 7W 8 C 12S 7W 8
221-40-10990 Lagoon Creek	CORDOVA D-7	60 51 30 146 31 6 60 52 23 146 28 56	C 12S 7W 5 C 11S 7W33
221-40-11000	CORDOVA D-8	60 53 11 146 37 45 60 53 24 146 37 37	C 11S 8W27 C 11S 8W27
221-40-11010	CORDOVA D-8	60 53 17 146 38 16 60 53 29 146 38 18	C 11S 8W27 C 11S 8W27
221-40-11020	CORDOVA D-8	60 53 14 146 38 26 60 53 26 146 38 32	C 11S 8W28 C 11S 8W28
221-40-11030	CORDOVA D-8	60 52 19 146 39 34 60 52 35 146 39 38	C 11S 8W33 C 11S 8W33
221-40-11100	CORDOVA D-8	60 50 13 146 43 33 60 50 7 146 44 0	C 12S 8W 7 C 12S 9W13
221-40-11108	CORDOVA D-8	60 49 51 146 43 2 60 49 33 146 44 16	C 12S 8W18 C 12S 9W13

Stream/Lake	Map Sheet	Lat./Long.	Legal
221-50-11060 Gladhaugh Creek	CORDOVA D-8	60 53 56 146 41 57 60 54 2 146 40 29	C 11S 8W19 C 11S 8W20
221-50-11065	CORDOVA D-8	60 53 17 146 41 47 60 53 18 146 40 54	C 11S 8W29 C 11S 8W29
221-50-11070 Black Creek	CORDOVA D-8	60 54 44 146 43 34 60 54 29 146 42 23	C 11S 8W18 C 11S 8W19
221-50-11140	CORDOVA D-7	60 55 29 146 37 15 60 55 20 146 37 14	C 11S 8W10 C 11S 8W15
221-50-11150 Millard Creek	CORDOVA D-7	60 55 29 146 35 28 60 55 18 146 35 17	C 11S 8W11 C 11S 8W14
221-50-11160 Duck River	CORDOVA D-7	60 56 32 146 33 48 60 56 53 146 33 9	C 11S 8W 1 C 11S 8W 1
221-50-11170 Indian Creek	CORDOVA D-8 CORDOVA D-7	60 57 17 146 37 43 60 58 26 146 35 28	C 10S 8W34 C 10S 8W26
221-50-11185	CORDOVA D-8	60 57 57 146 42 2 60 58 14 146 40 53	C 10S 8W30 C 10S 8W29
221-50-11197	CORDOVA D-8	60 58 55 146 41 39 60 59 15 146 41 1	C 10S 8W20 C 10S 8W20
221-50-11200	CORDOVA D-8	60 59 23 146 41 33 60 59 28 146 40 16	C 10S 8W20 C 10S 8W20
221-50-11210	VALDEZ A-8	61 1 28 146 38 37 61 0 26 146 37 52	C 10S 8W 4 C 10S 8W15
221-50-11220	VALDEZ A-7	61 1 19 146 36 50 61 0 24 146 37 3	C 10S 8W10 C 10S 8W15
221-50-11230	VALDEZ A-7	61 1 11 146 36 11 61 0 21 146 34 43	C 10S 8W11 C 10S 8W13
221-50-11240	VALDEZ A-7	61 0 48 146 33 13 61 0 39 146 33 35	C 10S 8W12 C 10S 8W12
221-50-11250	VALDEZ A-7	61 0 38 146 32 19 61 0 18 146 32 33	C 10S 7W 7 C 10S 7W18
221-50-11260	VALDEZ A-7	61 0 12 146 30 55 61 0 0 146 31 7	C 10S 7W17 C 10S 7W17
221-50-11270	VALDEZ A-7	61 0 10 146 29 20 61 0 0 146 28 33	C 10S 7W16 C 10S 7W16

Stream/Lake	Map Sheet	Lat./Long.						Legal		
221-50-11280	VALDEZ A-7	61	1	31	146	33	26	C	10S	3W 1
		61	1	29	146	32	41	C	10S	7W 6
221-50-11290	VALDEZ A-7	61	2	13	146	33	6	C	10S	8W 1
		61	2	5	146	30	43	C	10S	7W 5
221-50-11510	VALDEZ A-8	61	3	32	146	41	38	C	9S	8W29
		61	3	34	146	42	0	C	9S	8W30
221-50-11520 Twin Falls Creek	VALDEZ A-8	61	4	13	146	47	11	C	9S	9W23
		61	4	44	146	46	26	C	9S	9W23
221-50-11520-2011 Clear Creek	VALDEZ A-8	61	4	43	146	46	30	C	9S	9W23
		61	5	7	146	47	52	C	9S	9W15
221-50-11530 Stellar Creek	VALDEZ A-8	61	3	10	146	48	35	C	9S	9W27
		61	2	45	146	50	7	C	9S	9W33
221-60-11300	VALDEZ A-7	61	4	41	146	33	4	C	9S	8W24
		61	4	16	146	32	16	C	9S	7W19
221-60-11310 Salmon Creek	VALDEZ A-7	61	4	39	146	29	34	C	9S	7W20
		61	3	53	146	28	36	C	9S	7W28
221-60-11320	VALDEZ A-7	61	4	57	146	26	11	C	9S	7W15
		61	4	11	146	26	27	C	9S	7W22
221-60-11330 Sawmill Creek	VALDEZ A-7	61	5	3	146	25	48	C	9S	7W14
		61	4	33	146	23	46	C	9S	7W24
221-60-11340 Allison Creek	VALDEZ A-7	61	5	9	146	21	6	C	9S	6W18
		61	4	31	146	21	15	C	9S	6W19
221-60-11350	VALDEZ A-7	61	5	0	146	19	50	C	9S	6W17
		61	4	20	146	19	50	C	9S	6W20
221-60-11356	VALDEZ A-7	61	5	1	146	19	5	C	9S	6W17
		61	4	30	146	18	48	C	9S	6W21
221-60-11360	VALDEZ A-7	61	5	8	146	18	17	C	9S	6W16
		61	4	24	146	18	9	C	9S	6W21
221-60-11360-0010 Salmon Lake	VALDEZ A-7	61	4	2	146	17	50	C	9S	6W21
221-60-11364	VALDEZ A-7	61	5	9	146	16	13	C	9S	6W15
		61	5	5	146	16	31	C	9S	6W15
221-60-11366	VALDEZ A-7	61	5	7	146	15	52	C	9S	6W15
		61	4	52	146	15	52	C	9S	6W22

Stream/Lake	Map Sheet	Lat./Long.	Legal
221-60-11366	VALDEZ A-6 VALDEZ A-7	61 5 13 146 15 0 61 3 51 146 15 4	C 9S 6W14 C 9S 6W26
221-60-11370 Lowe River	VALDEZ A-6 VALDEZ A-5	61 5 24 146 14 47 61 6 9 145 48 42	C 9S 6W14 C 9S 3W 8
221-60-11370-2145	VALDEZ A-6	61 4 31 146 10 5 61 4 33 146 8 51	C 9S 5W20 C 9S 5W20
221-60-11370-2165	VALDEZ A-6	61 4 20 146 8 34 61 4 13 146 4 34	C 9S 5W20 C 9S 5W23
221-60-11370-2219	VALDEZ A-6	61 3 52 146 4 50 61 3 47 146 1 19	C 9S 5W27 C 9S 5W25
221-60-11370-2219-3007	VALDEZ A-6	61 3 54 146 3 56 61 5 7 146 4 24	C 9S 5W26 C 9S 5W14
221-60-11370-2219-3011	VALDEZ A-6	61 4 1 146 3 11 61 4 8 146 2 44	C 9S 5W23 C 9S 5W24
221-60-11370-2219-3015	VALDEZ A-6	61 3 48 146 1 30 61 3 59 146 0 33	C 9S 5W25 C 9S 4W30
221-60-11370-2230	VALDEZ A-6	61 3 46 146 6 38 61 2 44 146 3 16	C 9S 5W28 C 9S 5W35
221-60-11370-2250	VALDEZ A-6	61 2 50 145 58 42 61 1 56 145 54 55	C 9S 4W32 C 10S 4W 3
221-60-11370-2254	VALDEZ A-6	61 3 7 145 56 27 61 3 4 145 55 13	C 9S 4W33 C 9S 4W34
221-60-11370-2258	VALDEZ A-6	61 3 26 145 55 12 61 3 21 145 54 37	C 9S 4W27 C 9S 4W27
221-60-11370-2317 Bear Creek	VALDEZ A-5	61 5 49 145 51 30 61 6 14 145 50 46	C 9S 4W12 C 9S 4W12
221-60-11370-2321	VALDEZ A-5	61 5 56 145 51 17 61 6 3 145 50 48	C 9S 4W12 C 9S 4W12
221-60-11380 Robe River	VALDEZ A-6	61 5 39 146 14 36 61 5 26 146 10 36	C 9S 6W14 C 9S 5W18
221-60-11380-0010 Robe Lake	VALDEZ A-6	61 5 15 146 8 18	C 9S 5W16
221-60-11380-2095 Corbin Creek	VALDEZ A-6	61 5 25 146 10 37 61 6 52 146 11 24	C 9S 5W18 C 9S 5W 6

Stream/Lake	Map Sheet	Lat./Long.						Legal		
221-60-11380-2095-3015	VALDEZ A-6	61	6	34	146	11	28	C	9S	5W 7
		61	6	37	146	11	54	C	9S	6W 1
221-60-11380-2099	VALDEZ A-6	61	5	31	146	9	38	C	9S	5W17
		61	5	43	146	10	3	C	9S	5W17
221-60-11380-2105	VALDEZ A-6	61	5	42	146	7	35	C	9S	5W16
		61	6	53	146	10	43	C	9S	5W 6
221-60-11380-2107	VALDEZ A-6	61	5	40	146	7	39	C	9S	5W16
		61	5	37	146	6	0	C	9S	5W15
221-60-11380-2107-0010 Deep Lake	VALDEZ A-6	61	5	37	146	5	53	C	9S	5W15
221-60-11390	VALDEZ A-7	61	6	53	146	16	12	C	9S	6W 3
		61	7	7	146	15	55	C	9S	6W 3
221-60-11400	VALDEZ A-7	61	7	9	146	16	43	C	9S	6W 3
	VALDEZ A-6	61	7	41	146	14	45	C	8S	6W35
221-60-11400-2010	VALDEZ A-7	61	7	18	146	16	7	C	9S	6W 3
		61	7	22	146	15	50	C	9S	6W 3
221-60-11420	VALDEZ A-7	61	7	29	146	17	10	C	8S	6W34
	VALDEZ A-6	61	8	16	146	13	20	C	8S	6W36
221-60-11425	VALDEZ A-7	61	7	32	146	17	17	C	8S	6W34
		61	7	54	146	16	58	C	8S	6W34
221-60-11430	VALDEZ A-7	61	7	43	146	17	39	C	8S	6W34
		61	8	26	146	15	0	C	8S	6W26
221-60-11440	VALDEZ A-7	61	7	58	146	18	6	C	8S	6W33
		61	8	30	146	15	13	C	8S	6W26
221-60-11450	VALDEZ A-7	61	8	18	146	19	5	C	8S	6W33
		61	8	58	146	19	8	C	8S	6W28
221-60-11460	VALDEZ A-7	61	7	25	146	21	12	C	9S	6W 6
		61	8	7	146	20	10	C	8S	6W32
221-60-11470 Mineral Creek	VALDEZ A-7	61	7	46	146	24	4	C	8S	7W36
		61	10	2	146	21	13	C	8S	6W20
221-60-11470-2006	VALDEZ A-7	61	7	54	146	23	13	C	8S	7W36
		61	7	56	146	22	20	C	8S	6W31
221-60-11470-2015	VALDEZ A-7	61	8	57	146	21	21	C	8S	6W30
		61	9	26	146	21	33	C	8S	6W19

Stream/Lake	Map Sheet	Lat./Long.	Legal
221-60-11475	VALDEZ A-7	61 7 55 146 24 23	C 8S 7W36
		61 8 17 146 23 25	C 8S 7W36
221-60-11480	VALDEZ A-7	61 8 2 146 24 32	C 8S 7W36
		61 8 19 146 23 39	C 8S 7W36
221-60-11482	VALDEZ A-7	61 8 10 146 24 40	C 8S 7W36
		61 8 24 146 24 4	C 8S 7W25
221-60-11490 Gold Creek	VALDEZ A-7	61 7 56 146 28 15	C 8S 7W34
		61 9 2 146 28 23	C 8S 7W27
221-60-11500	VALDEZ A-7	61 7 31 146 29 41	C 8S 7W33
		61 7 40 146 31 2	C 8S 7W32
221-60-11520 Uno Creek	VALDEZ A-7	61 8 38 146 35 20	C 8S 8W25
		61 9 8 146 33 40	C 8S 7W30
222-10-12010	CORDOVA D-8	60 58 10 146 58 15	C 10S 10W27
		60 58 14 146 57 49	C 10S 10W26
222-10-12030	CORDOVA D-8	60 59 39 146 58 11	C 10S 10W22
		60 59 45 146 57 7	C 10S 10W14
222-10-12040	SEWARD D-1	60 59 27 147 9 47	C 10S 11W22
		60 59 52 147 9 16	C 10S 11W15
222-10-12050	SEWARD D-1	60 59 17 147 10 9	C 10S 11W22
		60 59 50 147 10 8	C 10S 11W15
222-10-12080	SEWARD D-1	60 56 59 147 10 45	C 11S 11W 4
		60 57 12 147 10 5	C 10S 11W34
222-10-12090	SEWARD D-1	60 56 54 147 11 30	C 11S 11W 4
		60 57 31 147 11 41	C 10S 11W33
222-10-12100	SEWARD D-1	60 57 10 147 12 55	C 10S 11W32
		60 57 28 147 11 53	C 10S 11W33
222-10-12130	SEWARD D-1	60 59 56 147 12 26	C 10S 11W17
	ANCHORAGE A-1	61 0 8 147 12 2	C 10S 11W16
222-10-12140	ANCHORAGE A-1	61 0 47 147 13 32	C 10S 11W 8
		61 2 24 147 13 40	C 9S 11W32
222-10-12150	SEWARD D-1	60 59 12 147 14 22	S 10N 12E 1
		60 59 38 147 14 59	S 11N 12E36
222-10-12157	ANCHORAGE A-1	61 0 24 147 16 7	S 11N 12E35
		61 1 29 147 16 21	S 11N 12E23

Stream/Lake	Map Sheet	Lat./Long.	Legal
222-10-12157-2019	ANCHORAGE A-1	61 1 19 147 16 21	S 11N 12E26
		61 1 23 147 16 40	S 11N 12E23
222-10-12160	SEWARD D-1	60 59 50 147 16 51	S 11N 12E35
	ANCHORAGE A-1	61 0 24 147 17 41	S 11N 12E34
222-10-12175	SEWARD D-1	60 59 40 147 17 15	S 11N 12E34
		61 0 0 147 17 36	S 11N 12E34
222-10-12180	SEWARD D-1	60 58 3 147 16 48	S 10N 12E11
		60 58 44 147 18 52	S 10N 12E10
222-10-12180-0010 Billys Hole	SEWARD D-1	60 58 16 147 17 55	S 10N 12E10
222-10-12190	SEWARD D-1	60 57 41 147 16 49	S 10N 12E14
		60 57 44 147 17 0	S 10N 12E14
222-10-12197	SEWARD D-1	60 55 52 147 15 57	S 10N 12E26
		60 56 27 147 15 55	S 10N 12E23
222-10-12200	SEWARD D-1	60 55 34 147 17 40	S 10N 12E27
		60 56 1 147 17 39	S 10N 12E27
222-10-12208	SEWARD D-1	60 56 0 147 19 27	S 10N 12E28
		60 56 16 147 19 11	S 10N 12E21
222-10-12210	SEWARD D-1	60 55 57 147 19 42	S 10N 12E28
		60 56 4 147 20 31	S 10N 12E28
222-10-12218	SEWARD D-1	60 54 10 147 19 39	S 9N 12E 4
		60 54 8 147 20 58	S 9N 12E 5
222-20-12242	SEWARD D-2	60 54 1 147 22 46	S 9N 12E 6
	SEWARD D-1	60 54 17 147 22 12	S 9N 12E 5
222-20-12250	SEWARD D-2	60 54 34 147 23 39	S 10N 12E31
		60 54 42 147 23 24	S 10N 12E31
222-20-12270	SEWARD D-2	60 56 5 147 23 7	S 10N 12E30
	SEWARD D-1	60 56 30 147 21 56	S 10N 12E20
222-20-12280	SEWARD D-2	60 57 49 147 23 12	S 10N 12E18
		60 57 53 147 22 46	S 10N 12E18
222-20-12290	SEWARD D-1	60 58 36 147 22 22	S 10N 12E 8
		60 58 44 147 21 32	S 10N 12E 8
222-20-12294	SEWARD D-2	60 58 43 147 22 49	S 10N 12E 7
		60 59 7 147 22 30	S 10N 12E 5

Stream/Lake	Map sheet	Lat./Long.	Legal
222-20-12320	ANCHORAGE A-2	61 0 7 147 24 34	S 11N 11E36
		61 0 0 147 24 31	S 11N 11E36
222-20-12330	ANCHORAGE A-2	61 0 15 147 24 12	S 11N 12E31
		61 0 3 147 22 34	S 11N 12E32
222-20-12335	ANCHORAGE A-2	61 0 20 147 24 8	S 11N 12E31
		61 0 42 147 23 10	S 11N 12E30
222-20-12338	ANCHORAGE A-2	61 0 51 147 24 14	S 11N 12E30
		61 1 2 147 23 15	S 11N 12E30
222-20-12338-2005	ANCHORAGE A-2	61 0 53 147 24 0	S 11N 12E30
		61 1 9 147 23 38	S 11N 12E30
222-20-12340	ANCHORAGE A-2	61 1 6 147 24 53	S 11N 11E25
		61 2 10 147 22 30	S 11N 12E20
222-20-12350	ANCHORAGE A-2	61 0 27 147 28 40	S 11N 11E34
		61 0 27 147 28 15	S 11N 11E34
222-20-12355	ANCHORAGE A-2	61 0 55 147 28 57	S 11N 11E27
		61 1 7 147 28 34	S 11N 11E27
222-20-12360	SEWARD D-2	61 0 0 147 29 12	S 11N 11E34
		60 59 37 147 29 49	S 11N 11E33
222-20-12638	SEWARD D-2	60 57 36 147 40 22	S 10N 10E16
		60 57 43 147 40 10	S 10N 10E15
222-20-12640	SEWARD D-2	60 57 31 147 40 53	S 10N 10E16
		60 57 55 147 43 33	S 10N 10E 8
222-20-12640-2020	SEWARD D-2	60 57 45 147 42 29	S 10N 10E17
		60 57 59 147 42 30	S 10N 10E 8
222-20-12642	SEWARD D-2	60 57 20 147 40 51	S 10N 10E16
		60 57 19 147 41 7	S 10N 10E16
222-20-12643	SEWARD D-2	60 57 14 147 40 48	S 10N 10E16
		60 57 13 147 41 8	S 10N 10E16
222-20-12644	SEWARD D-2	60 57 6 147 40 51	S 10N 10E16
		60 57 8 147 41 11	S 10N 10E16
222-20-12647	SEWARD D-2	60 56 57 147 39 6	S 10N 10E22
		60 56 49 147 39 13	S 10N 10E22
222-20-12650	SEWARD D-2	60 57 1 147 36 44	S 10N 10E13
		60 56 29 147 36 59	S 10N 10E23

Stream/Lake	Map Sheet	Lat./Long.	Legal
222-20-12654	SEWARD D-2	60 55 12 147 36 50 60 55 19 147 37 7	S 10N 10E35 S 10N 10E26
222-20-12659	SEWARD D-2	60 52 29 147 36 42 60 52 41 147 37 2	S 9N 10E13 S 9N 10E14
222-20-12660	SEWARD D-2	60 52 12 147 36 43 60 52 11 147 38 17	S 9N 10E14 S 9N 10E14
222-20-12690	SEWARD D-2	60 51 5 147 37 15 60 51 16 147 37 20	S 9N 10E23 S 9N 10E23
222-30-12730	SEWARD D-2	60 54 3 147 39 3 60 54 17 147 39 22	S 9N 10E 3 S 9N 10E 3
222-30-12738	SEWARD D-2	60 53 35 147 40 51 60 54 0 147 40 42	S 9N 10E 4 S 9N 10E 4
222-30-12744	SEWARD D-2	60 53 13 147 42 12 60 53 32 147 42 42	S 9N 10E 8 S 9N 10E 8
222-30-12750	SEWARD D-2	60 54 19 147 42 34 60 54 24 147 41 23	S 9N 10E 5 S 9N 10E 4
222-30-12770	SEWARD D-2	60 55 17 147 43 16 60 55 30 147 42 8	S 10N 10E29 S 10N 10E29
222-30-12780	SEWARD D-2	60 55 37 147 43 9 60 55 35 147 41 42	S 10N 10E29 S 10N 10E28
222-30-12790	SEWARD D-2	60 56 24 147 41 36 60 56 24 147 40 56	S 10N 10E21 S 10N 10E21
222-30-12790-2008	SEWARD D-2	60 56 24 147 41 5 60 56 17 147 41 4	S 10N 10E21 S 10N 10E21
222-30-12810	SEWARD D-2	60 56 34 147 43 49 60 57 5 147 43 33	S 10N 10E20 S 10N 10E17
222-30-12820	SEWARD D-2 SEWARD D-3	60 56 14 147 44 55 60 56 42 147 46 26	S 10N 10E19 S 10N 9E24
222-30-12825	SEWARD D-3	60 56 6 147 45 13 60 56 7 147 46 11	S 10N 10E30 S 10N 9E25
222-30-12830	SEWARD D-3	60 55 21 147 45 14 60 55 27 147 45 53	S 10N 10E30 S 10N 9E25
222-30-12840	SEWARD D-3	60 55 12 147 48 3 60 55 19 147 48 7	S 10N 9E35 S 10N 9E26

Stream/Lake	Map Sheet	Lat./Long.	Legal
222-30-12850	SEWARD D-3	60 54 45 147 48 24	S 10N 9E35
		60 54 14 147 48 49	S 9N 9E 2
222-30-12870	SEWARD D-3	60 52 34 147 48 4	S 9N 9E14
		60 52 41 147 47 59	S 9N 9E14
222-30-12880	SEWARD D-3	60 52 44 147 49 4	S 9N 9E11
		60 52 51 147 49 4	S 9N 9E11
222-30-12890	SEWARD D-3	60 52 38 147 49 49	S 9N 9E15
		60 52 46 147 50 52	S 9N 9E10
222-30-12930	SEWARD C-3	60 42 3 147 57 26	S 7N 8E13
		60 41 51 147 57 29	S 7N 8E13
222-30-12950	SEWARD C-3	60 41 22 147 54 22	S 7N 9E20
		60 41 12 147 54 23	S 7N 9E20
222-30-12955	SEWARD C-3	60 41 47 147 54 26	S 7N 9E17
		60 41 52 147 54 6	S 7N 9E17
222-30-12960	SEWARD C-3	60 41 57 147 54 57	S 7N 9E17
		60 42 7 147 55 2	S 7N 9E17
222-30-12965	SEWARD C-3	60 41 47 147 55 1	S 7N 9E17
		60 41 53 147 55 20	S 7N 9E17
222-40-12960	SEWARD C-2	60 39 18 147 25 53	S 7N 11E36
		60 39 10 147 25 25	S 7N 12E31
222-40-12970	SEWARD C-2	60 41 24 147 22 59	S 7N 12E20
		60 41 18 147 22 45	S 7N 12E20
222-50-12410	ANCHORAGE A-2	61 0 56 147 30 59	S 11N 11E28
		61 1 7 147 30 26	S 11N 11E28
222-50-12420	ANCHORAGE A-2	61 2 52 147 31 5	S 11N 11E16
		61 3 12 147 29 10	S 11N 11E10
222-50-12420-0010	ANCHORAGE A-2	61 3 0 147 29 51	S 11N 11E16
222-50-12440	ANCHORAGE A-2	61 4 7 147 28 51	S 11N 11E 3
		61 5 38 147 24 30	S 12N 11E36
222-50-12440-0010 Miners Lake	ANCHORAGE A-2	61 4 58 147 26 22	S 12N 11E35
222-50-12550	ANCHORAGE A-2	61 3 49 147 33 50	S 11N 11E 7
		61 3 46 147 34 43	S 11N 11E 7

Stream/Lake	Map Sheet	Lat./Long.	Legal
222-50-12565	ANCHORAGE A-2	61 1 27 147 39 6	S 11N 10E22
		61 1 53 147 39 1	S 11N 10E22
222-50-12570	ANCHORAGE A-2	61 1 24 147 39 43	S 11N 10E22
		61 2 12 147 40 42	S 11N 10E21
222-50-12580	ANCHORAGE A-2	61 0 44 147 40 28	S 11N 10E28
	SEWARD D-2	60 59 33 147 42 41	S 10N 10E 5
222-50-12600	SEWARD D-2	60 56 35 147 36 44	S 10N 10E12
		60 53 42 147 37 0	S 10N 10E11
223-20-10010	SEWARD D-3	60 51 57 147 54 19	S 9N 9E17
		60 51 53 147 53 38	S 9N 9E17
223-20-10020	SEWARD D-3	60 53 25 147 55 1	S 9N 9E 7
		60 53 42 147 54 32	S 9N 9E 6
223-20-10024	SEWARD D-3	60 54 12 147 55 48	S 9N 9E 6
		60 54 5 147 55 7	S 9N 9E 6
223-20-10027	SEWARD D-3	60 54 25 147 55 48	S 10N 9E31
		60 54 33 147 55 22	S 10N 9E31
223-20-10030	SEWARD D-3	60 54 22 147 56 15	S 9N 9E 6
		60 54 39 147 56 17	S 10N 8E36
223-20-10033	SEWARD D-3	60 54 18 147 56 35	S 9N 8E 1
		60 54 36 147 57 1	S 10N 8E36
223-20-10040	SEWARD D-3	60 54 52 147 58 45	S 10N 8E35
		60 55 18 147 58 41	S 10N 8E26
223-20-10050	SEWARD D-3	60 55 32 148 1 9	S 10N 8E27
		60 55 42 148 0 30	S 10N 8E27
223-20-10055	SEWARD D-3	60 55 47 148 1 25	S 10N 8E27
		60 55 55 148 0 59	S 10N 8E27
223-20-10058	SEWARD D-3	60 56 7 148 1 52	S 10N 8E28
		60 56 19 148 1 5	S 10N 8E22
223-20-10070	SEWARD D-3	60 55 19 148 4 24	S 10N 8E29
		60 55 16 148 4 5	S 10N 8E32
223-30-12910	SEWARD D-3	60 52 7 147 48 43	S 9N 9E14
		60 51 43 147 49 14	S 9N 9E22
223-30-13160	ANCHORAGE A-3	61 1 3 147 56 31	S 11N 8E25
		61 1 24 147 55 37	S 11N 9E19

Stream/Lake	Map Sheet	Lat./Long.	Legal
223-30-13170	ANCHORAGE A-3	61 2 8 147 56 31	S 11N 3E24
		61 1 57 147 55 39	S 11N 9E19
223-30-13180	ANCHORAGE A-3	61 2 16 147 56 39	S 11N 8E13
		61 1 10 147 54 45	S 11N 9E30
223-30-13190	ANCHORAGE A-3	61 2 56 147 55 43	S 11N 9E18
		61 2 24 147 53 45	S 11N 9E17
223-30-13200	ANCHORAGE A-3	61 3 34 147 54 39	S 11N 9E 7
		61 3 1 147 54 3	S 11N 9E17
223-30-13210	ANCHORAGE A-3	61 3 41 147 54 26	S 11N 9E 8
		61 3 18 147 53 8	S 11N 9E 8
223-30-13220	ANCHORAGE A-3	61 4 25 147 54 28	S 11N 9E 5
Coghill River		61 7 43 147 45 38	S 12N 9E13
223-30-13220-0010	ANCHORAGE A-3	61 5 44 147 48 55	S 12N 9E26
Coghill Lake			
223-30-13225	ANCHORAGE A-3	61 4 20 147 54 12	S 11N 9E 5
		61 4 11 147 52 53	S 11N 9E 5
223-30-13230	SEWARD D-3	60 59 47 147 57 42	S 11N 8E36
Avery River		60 59 34 147 57 44	S 10N 8E 1
223-30-13242	SEWARD D-3	60 58 4 147 59 37	S 10N 8E11
		60 58 5 147 59 2	S 10N 8E11
223-30-13244	SEWARD D-3	60 57 57 147 59 52	S 10N 8E10
		60 57 42 147 59 24	S 10N 8E14
224-10-14020	ANCHORAGE A-3	61 2 15 148 4 53	S 11N 8E17
		61 3 19 148 3 16	S 11N 8E 9
224-10-14140	SEWARD D-4	60 59 30 148 11 44	S 10N 7E 3
		60 59 51 148 11 53	S 11N 7E34
224-10-14140-2006	SEWARD D-4	60 59 42 148 11 44	S 11N 7E34
		60 59 52 148 11 37	S 11N 7E34
224-10-14150	SEWARD D-4	60 58 18 148 11 41	S 10N 7E10
		60 58 22 148 12 3	S 10N 7E10
224-10-14160	SEWARD D-4	60 57 36 148 12 39	S 10N 7E16
		60 57 49 148 12 44	S 10N 7E16
224-10-14170	SEWARD D-4	60 57 37 148 14 19	S 10N 7E17
Hobo Creek		60 58 54 148 16 5	S 10N 7E 6

Stream/Lake	Map Sheet	Lat./Long.	Legal
224-10-14180	SEWARD D-4	60 56 43 148 16 1	S 10N 7E19
		60 56 57 148 15 36	S 10N 7E20
224-10-14190	SEWARD D-4	60 57 42 148 18 11	S 10N 6E13
		60 57 52 148 17 38	S 10N 6E13
224-10-14200	SEWARD D-4	60 57 49 148 18 25	S 10N 6E13
		60 58 17 148 18 5	S 10N 6E12
224-10-14210	SEWARD D-4	60 57 14 148 19 41	S 10N 6E14
		60 57 27 148 20 5	S 10N 6E14
224-10-14210-2005	SEWARD D-4	60 57 9 148 20 7	S 10N 6E14
		60 57 6 148 20 17	S 10N 6E14
224-10-14220	SEWARD D-4	60 57 6 148 19 31	S 10N 6E14
		60 56 29 148 21 24	S 10N 6E22
224-10-14250 Hummer Creek	SEWARD D-4	60 54 38 148 18 54	S 10N 6E36
		60 55 0 148 19 59	S 10N 6E35
224-10-14255	SEWARD D-4	60 54 23 148 19 4	S 9N 6E 1
		60 54 11 148 19 49	S 9N 6E 2
224-10-14255-2005	SEWARD D-4	60 54 11 148 19 28	S 9N 6E 2
		60 54 3 148 19 44	S 9N 6E 2
224-10-14260	SEWARD D-4	60 52 57 148 17 57	S 9N 6E12
		60 52 41 148 17 54	S 9N 6E13
224-10-14270	SEWARD D-4	60 52 7 148 18 30	S 9N 6E13
		60 52 17 148 18 39	S 9N 6E13
224-10-14280	SEWARD D-4	60 51 40 148 18 26	S 9N 6E24
		60 51 24 148 18 36	S 9N 6E24
224-10-14290	SEWARD D-4	60 51 21 148 21 48	S 9N 6E22
		60 51 31 148 21 23	S 9N 6E22
224-10-14300	SEWARD D-4	60 51 39 148 23 2	S 9N 6E21
		60 52 10 148 22 35	S 9N 6E15
224-10-14320	SEWARD D-4	60 50 55 148 24 36	S 9N 6E28
		60 51 57 148 25 30	S 9N 6E17
224-10-14330	SEWARD D-4	60 48 47 148 20 16	S 8N 6E 2
		60 48 53 148 20 43	S 8N 6E 2
224-10-14340	SEWARD D-4	60 48 38 148 20 45	S 8N 6E 2
		60 48 41 148 21 5	S 8N 6E 2

Stream/Lake	Map Sheet	Lat./Long.	Legal
224-10-14350	SEWARD D-4	60 49 45 148 25 4 60 49 49 148 24 50	S 9N 6E32 S 9N 6E32
224-10-14375	SEWARD D-5	60 49 33 148 35 11 60 49 45 148 34 26	S 9N 5E33 S 9N 5E33
224-10-14380 Billings Creek	SEWARD D-5	60 48 55 148 37 11 60 50 25 148 36 4	S 8N 5E 5 S 9N 5E29
224-10-14400	SEWARD D-5	60 46 43 148 42 42 60 46 28 148 43 49	S 8N 4E14 S 8N 4E22
224-10-14410 Whittier Creek	SEWARD D-5	60 46 41 148 41 35 60 46 39 148 41 35	S 8N 4E14 S 8N 4E14
224-10-14420 Cove Creek	SEWARD D-5	60 46 46 148 39 23 60 46 40 148 39 31	S 8N 4E13 S 8N 4E13
224-10-14440	SEWARD D-5	60 47 27 148 33 52 60 47 22 148 34 6	S 8N 5E15 S 8N 5E16
224-10-14450	SEWARD D-5	60 47 5 148 33 55 60 46 44 148 34 41	S 8N 5E15 S 8N 5E16
224-10-14460	SEWARD D-5	60 46 50 148 34 9 60 46 36 148 34 26	S 8N 5E16 S 8N 5E21
224-10-14465	SEWARD D-5	60 48 12 148 30 30 60 47 44 148 30 41	S 8N 5E12 S 8N 5E11
224-10-14470	SEWARD D-4	60 48 14 148 29 9 60 48 1 148 29 16	S 8N 5E12 S 8N 5E12
224-10-14480	SEWARD C-5	60 42 17 148 40 39 60 42 11 148 41 18	S 7N 4E13 S 7N 4E14
224-10-14490	SEWARD C-5	60 42 7 148 40 33 60 42 4 148 41 24	S 7N 4E13 S 7N 4E14
224-10-14510	SEWARD D-4	60 45 32 148 28 25 60 45 4 148 29 0	S 8N 6E30 S 8N 5E25
224-10-14520	SEWARD D-4 SEWARD C-4	60 45 18 148 27 11 60 44 44 148 27 4	S 8N 6E30 S 8N 6E32
224-10-14540	SEWARD C-4	60 43 3 148 24 50 60 42 18 148 25 45	S 7N 6E 9 S 7N 6E 8
224-10-14540-2002	SEWARD C-4	60 43 4 148 24 49 60 43 12 148 25 23	S 7N 6E 9 S 7N 6E 5

Stream/Lake	Map Sheet	Lat./Long.	Legal
224-10-14540-2005	SEWARD C-4	60 43 2 148 25 10	S 7N 6E 9
		60 42 41 148 25 31	S 7N 6E 8
224-10-14540-2006	SEWARD C-4	60 43 3 148 24 51	S 7N 6E 9
		60 42 58 148 25 33	S 7N 6E 8
224-10-14550	SEWARD C-4	60 42 4 148 23 43	S 7N 6E16
		60 40 48 148 23 30	S 7N 6E20
224-10-14570	SEWARD C-4	60 39 27 148 25 46	S 7N 6E32
		60 39 37 148 25 44	S 7N 6E32
224-10-14580	SEWARD C-4	60 39 6 148 26 46	S 7N 6E32
		60 39 20 148 27 56	S 7N 6E31
224-10-14590	SEWARD C-4	60 38 49 148 26 40	S 7N 6E32
		60 39 13 148 28 15	S 7N 6E31
224-10-14600	SEWARD C-4	60 37 33 148 25 56	S 6N 6E 8
		60 37 12 148 26 25	S 6N 6E 8
224-10-14600-2006	SEWARD C-4	60 37 25 148 26 3	S 6N 6E 8
		60 37 29 148 26 22	S 6N 6E 8
224-10-14610	SEWARD C-4	60 36 59 148 25 39	S 6N 6E17
		60 36 30 148 25 16	S 6N 6E16
224-10-14610-2005	SEWARD C-4	60 36 54 148 25 23	S 6N 6E17
		60 37 1 148 25 7	S 6N 6E16
224-10-14630	SEWARD C-4	60 38 52 148 23 30	S 7N 6E34
		60 38 40 148 23 29	S 6N 6E 3
224-10-14640	SEWARD C-4	60 38 40 148 21 28	S 6N 6E 2
		60 38 23 148 21 26	S 6N 6E 2
224-10-14650	SEWARD C-4	60 39 25 148 20 37	S 7N 6E35
		60 39 48 148 20 15	S 7N 6E26
224-10-14660	SEWARD C-4	60 39 55 148 21 14	S 7N 6E26
		60 40 5 148 20 56	S 7N 6E26
224-10-14690	SEWARD C-4	60 44 19 148 17 0	S 8N 7E31
		60 44 27 148 16 20	S 8N 7E32
224-30-14700	SEWARD C-4	60 44 15 148 14 54	S 8N 7E32
		60 44 19 148 15 19	S 8N 7E32
224-30-14705	SEWARD C-4	60 43 53 148 14 59	S 7N 7E 5
		60 43 36 148 15 34	S 7N 7E 5

Stream/Lake	Map Sheet	Lat./Long.	Legal
224-30-14710	SEWARD C-4	60 43 34 148 15 4 60 43 22 148 15 36	S 7N 7E 5 S 7N 7E 5
224-30-14720	SEWARD C-4	60 42 53 148 15 21 60 42 52 148 15 34	S 7N 7E 8 S 7N 7E 8
224-30-14730	SEWARD C-4	60 41 49 148 15 51 60 42 6 148 15 58	S 7N 7E17 S 7N 7E17
224-30-14750	SEWARD C-4	60 41 7 148 16 56 60 41 2 148 17 30	S 7N 7E19 S 7N 7E19
224-30-14760	SEWARD C-4	60 40 32 148 17 31 60 39 9 148 18 35	S 7N 7E30 S 7N 6E36
224-30-14760-0010 Shroder Lake	SEWARD C-4	60 39 13 148 19 13	S 7N 6E36
224-30-14770	SEWARD C-4	60 38 11 148 12 11 60 38 26 148 12 9	S 6N 7E 3 S 6N 7E 3
224-30-14780	SEWARD C-4	60 37 48 148 12 26 60 38 2 148 12 57	S 6N 7E10 S 6N 7E 3
224-30-14790	SEWARD C-4	60 37 34 148 12 20 60 36 57 148 12 36	S 6N 7E10 S 6N 7E15
224-30-14800	SEWARD C-4	60 39 36 148 10 54 60 39 35 143 10 44	S 7N 7E35 S 7N 7E35
224-30-14810	SEWARD C-4	60 40 20 148 12 12 60 40 21 148 11 55	S 7N 7E27 S 7N 7E27
224-30-14850	SEWARD C-4	60 43 5 148 13 0 60 42 52 148 12 12	S 7N 7E10 S 7N 7E10
224-30-14860	SEWARD C-4	60 43 20 148 13 8 60 43 34 148 12 53	S 7N 7E 4 S 7N 7E 3
224-40-14800	SEWARD C-4	60 35 50 148 15 1 60 36 18 148 14 47	S 6N 7E20 S 6N 7E17
224-40-14810	SEWARD C-4	60 35 6 148 16 3 60 35 4 148 16 14	S 6N 7E29 S 6N 7E29
224-40-14830	SEWARD C-4	60 33 54 148 17 54 60 34 3 148 18 24	S 6N 7E31 S 6N 6E36
224-40-14840	SEWARD C-4	60 33 58 148 20 23 60 34 13 148 20 33	S 6N 6E35 S 6N 6E35

Stream/Lake	Map Sheet	Lat./Long.	Legal
224-40-14850	SEWARD C-4	60 35 46 148 23 47 60 36 5 148 23 12	S 6N 6E21 S 6N 6E22
224-40-14860	SEWARD C-4	60 34 24 148 28 27 60 34 55 148 27 49	S 6N 6E31 S 6N 6E30
224-40-14867	SEWARD B-5	60 27 29 148 42 44 60 27 17 148 43 40	S 4N 4E11 S 4N 4E10
224-40-14868	SEWARD B-5	60 27 28 148 42 43 60 27 12 148 43 34	S 4N 4E11 S 4N 4E10
224-40-14870 Kings River	SEWARD B-5	60 27 9 148 42 18 60 27 28 148 46 56	S 4N 4E11 S 4N 4E 8
224-40-14880 Nellie Juan River	SEWARD B-5	60 26 41 148 42 23 60 25 15 148 43 23	S 4N 4E14 S 4N 4E22
224-40-14890	SEWARD B-5	60 27 34 148 38 35 60 27 13 148 38 55	S 4N 5E 6 S 4N 5E 7
224-40-14900	SEWARD C-4	60 31 21 148 26 49 60 31 4 148 27 48	S 5N 6E17 S 5N 6E18
224-40-14905	SEWARD C-4	60 31 1 148 26 6 60 30 41 148 27 17	S 5N 6E17 S 5N 6E19
224-40-14915	SEWARD B-4	60 28 54 148 13 43 60 29 6 148 13 37	S 5N 7E33 S 5N 7E33
224-40-14920	SEWARD B-4	60 29 45 148 14 25 60 30 0 148 14 17	S 5N 7E28 S 5N 7E28
224-40-14930	SEWARD C-4	60 31 3 148 13 28 60 30 29 148 13 7	S 5N 7E16 S 5N 7E21
224-40-14935	SEWARD C-4	60 31 42 148 13 10 60 31 25 148 13 7	S 5N 7E16 S 5N 7E16
224-40-14940	SEWARD B-4	60 29 57 148 11 19 60 29 43 148 12 22	S 5N 7E27 S 5N 7E27
224-40-14950	SEWARD B-4	60 29 2 148 11 31 60 29 7 148 11 56	S 5N 7E34 S 5N 7E34
224-40-14960	SEWARD B-4	60 28 39 148 11 12 60 28 23 148 11 22	S 5N 7E35 S 4N 7E 2
224-40-14970	SEWARD B-4	60 30 0 148 10 47 60 29 25 148 10 36	S 5N 7E26 S 5N 7E26

Stream/Lake	Map Sheet	Lat./Long.	Legal
224-40-14980	SEWARD B-4	60 29 55 148 10 11 60 29 34 148 10 0	S 5N 7E26 S 5N 7E26
224-40-14985	SEWARD B-4	60 29 38 148 9 13 60 28 53 148 8 38	S 5N 7E25 S 5N 7E36
224-40-14988	SEWARD C-4	60 32 54 148 9 42 60 32 59 148 9 26	S 5N 7E 2 S 5N 7E 1
225-20-15030	SEWARD C-3	60 31 11 148 5 31 60 31 4 148 5 37	S 5N 8E17 S 5N 8E17
225-30-15060	SEWARD B-3	60 29 30 147 58 18 60 29 57 147 59 0	S 5N 8E25 S 5N 8E26
225-30-15070	SEWARD B-3	60 28 28 147 59 41 60 29 17 148 0 36	S 5N 8E35 S 5N 8E35
225-30-15070-0010 Gunboat Lakes	SEWARD B-3	60 28 49 147 59 31	S 5N 8E35
225-30-15070-0020 Gunboat Lakes	SEWARD B-3	60 29 12 147 59 51	S 5N 8E35
225-30-15070-0030 Gunboat Lakes	SEWARD B-3	60 29 16 148 0 30	S 5N 8E35
225-30-15090	SEWARD B-3	60 27 47 148 3 6 60 28 6 148 2 57	S 4N 8E 3 S 4N 8E 3
225-30-15100	SEWARD B-3	60 27 43 148 4 22 60 28 3 148 3 59	S 4N 8E 4 S 4N 8E 4
225-30-15106	SEWARD B-3	60 27 29 148 5 35 60 27 48 148 6 9	S 4N 8E 8 S 4N 8E 5
225-30-15110 Eshamy Creek	SEWARD B-3	60 27 12 148 5 53 60 27 9 148 6 13	S 4N 8E 8 S 4N 8E 8
225-30-15110-0010 Eshamy Lake	SEWARD B-3	60 26 59 148 6 58	S 4N 8E 7
225-30-15120	SEWARD B-3	60 26 56 148 3 12 60 26 45 148 3 11	S 4N 8E10 S 4N 8E10
225-30-15150	SEWARD B-3	60 26 50 147 58 25 60 26 38 147 58 16	S 4N 8E12 S 4N 8E13
226-10-16690	SEWARD B-2	60 27 35 147 40 19 60 27 24 147 40 26	S 4N 10E 2 S 4N 10E11

Stream/Lake	Map Sheet	Lat./Long.	Legal
226-10-16910	SEWARD B-2	60 25 57 147 43 47 60 25 52 147 43 43	S 4N 10E16 S 4N 10E16
226-10-16920	SEWARD B-3	60 26 25 147 47 6 60 26 11 147 47 25	S 4N 10E18 S 4N 10E18
226-20-16010	SEWARD B-3	60 24 52 148 3 55 60 25 11 148 3 16	S 4N 8E28 S 4N 8E22
226-20-16020	SEWARD B-3	60 25 6 148 5 53 60 25 27 148 6 2	S 4N 8E20 S 4N 8E20
226-20-16030	SEWARD B-4	60 24 3 148 10 14 60 24 19 148 10 41	S 4N 7E35 S 4N 7E26
226-20-16030-0010 Ewan Lake	SEWARD B-4	60 24 33 148 10 42	S 4N 7E26
226-20-16040	SEWARD B-4	60 22 40 148 8 56 60 22 24 148 9 56	S 3N 7E 1 S 3N 7E 1
226-20-16050	SEWARD B-4	60 22 12 148 8 15 60 22 0 148 9 5	S 3N 8E 7 S 3N 7E12
226-20-16075	SEWARD B-4	60 21 50 148 12 30 60 22 3 148 12 26	S 3N 7E10 S 3N 7E10
226-20-16080 Jackpot Creek	SEWARD B-4	60 21 47 148 14 20 60 25 16 148 14 13	S 3N 7E 9 S 4N 7E21
226-20-16080-0010 Jackpot Lakes	SEWARD B-4	60 23 56 148 14 11	S 4N 7E33
226-20-16080-0020 Jackpot Lakes	SEWARD B-4	60 24 36 148 14 54	S 4N 7E28
226-20-16090	SEWARD B-4	60 21 58 148 14 33 60 22 19 148 14 50	S 3N 7E 9 S 3N 7E 9
226-20-16100	SEWARD B-4	60 21 47 148 15 47 60 21 55 148 16 27	S 3N 7E 8 S 3N 7E 8
226-20-16110	SEWARD B-4	60 21 30 148 15 56 60 21 11 148 17 4	S 3N 7E 8 S 3N 7E17
226-20-16120	SEWARD B-4	60 21 24 148 15 38 60 20 54 148 15 58	S 3N 7E17 S 3N 7E17
226-20-16130	SEWARD B-4	60 19 34 148 16 34 60 20 10 148 18 47	S 3N 7E29 S 3N 7E19

Stream/Lake	Map Sheet	Lat./Long.	Legal
226-20-16130-2009	SEWARD B-4	60 19 6 148 16 53	S 3N 7E29
		60 18 11 148 16 30	S 3N 7E32
226-20-16180	SEWARD B-3	60 22 18 147 59 35	S 3N 8E12
		60 21 55 147 59 55	S 3N 8E11
226-20-16190	SEWARD B-3	60 21 5 148 1 30	S 3N 8E14
		60 20 40 148 1 12	S 3N 8E14
226-20-16200	SEWARD B-3	60 21 36 148 4 57	S 3N 8E 9
		60 21 19 148 4 26	S 3N 8E16
226-20-16210	SEWARD B-3	60 20 37 148 5 8	S 3N 8E17
		60 20 21 148 4 37	S 3N 8E21
226-20-16230	SEWARD B-3	60 20 13 148 6 2	S 3N 8E20
		60 19 40 148 6 9	S 3N 8E29
226-20-16240	SEWARD B-3	60 19 2 148 7 9	S 3N 8E30
		60 18 33 148 7 16	S 3N 8E31
226-20-16250	SEWARD B-3	60 17 42 148 6 42	S 2N 8E 5
		60 17 49 148 5 55	S 2N 8E 5
226-20-16260	SEWARD B-3	60 16 41 148 2 43	S 2N 8E10
		60 17 4 148 2 42	S 2N 8E10
226-20-16270	SEWARD B-3	60 17 36 148 1 32	S 2N 8E 2
		60 18 2 148 1 36	S 3N 8E34
226-20-16280	SEWARD B-3	60 19 57 148 0 43	S 3N 8E23
		60 19 41 148 1 21	S 3N 8E26
226-20-16290	SEWARD A-4	60 13 52 148 15 43	S 2N 7E29
		60 13 17 148 16 24	S 2N 7E32
226-20-16300	SEWARD A-4	60 12 19 148 17 47	S 1N 7E 6
		60 12 30 148 18 43	S 1N 7E 6
226-20-16310	SEWARD A-4	60 12 12 148 17 10	S 1N 7E 5
		60 12 3 148 16 35	S 1N 7E 5
226-20-16320	SEWARD A-4	60 12 53 148 12 33	S 2N 7E34
		60 12 20 148 12 51	S 1N 7E 3
226-20-16330	SEWARD A-4	60 9 31 148 13 4	S 1N 7E22
		60 9 50 148 13 30	S 1N 7E22
226-20-16340	SEWARD A-4	60 9 2 148 12 54	S 1N 7E27
		60 8 29 148 13 36	S 1N 7E27

Stream/Lake	Map Sheet	Lat./Long.	Legal
226-20-16350	SEWARD A-4	60 8 44 148 12 13	S 1N 7E27
		60 8 21 148 12 12	S 1N 7E34
226-20-16360	SEWARD A-4	60 10 0 148 10 30	S 1N 7E23
		60 9 51 148 9 47	S 1N 7E24
226-20-16362	SEWARD A-4	60 10 27 148 10 5	S 1N 7E13
		60 10 25 148 9 30	S 1N 7E13
226-20-16370	SEWARD A-3	60 13 5 148 7 3	S 2N 8E31
		60 12 43 148 7 4	S 1N 8E 6
226-30-16810	SEWARD A-3	60 12 36 147 45 29	S 1N 10E 5
		60 12 42 147 45 4	S 1N 10E 5
226-30-16820	SEWARD B-3	60 15 40 147 46 12	S 2N 10E18
		60 15 46 147 46 48	S 2N 10E18
226-30-16840	SEWARD B-2	60 19 36 147 41 9	S 3N 10E27
		60 19 19 147 41 21	S 3N 10E27
226-30-16850	SEWARD B-2	60 20 43 147 40 23	S 3N 10E14
		60 21 5 147 40 12	S 3N 10E14
226-30-16880	SEWARD B-2	60 24 55 147 39 8	S 4N 10E26
		60 25 15 147 38 40	S 4N 10E24
226-30-16880-0010 Otter Lake	SEWARD B-2	60 25 22 147 38 17	S 4N 10E24
226-40-16500	SEWARD A-4	60 10 51 148 7 36	S 1N 8E18
		60 10 46 148 8 41	S 1N 7E13
226-40-16550	SEWARD A-3	60 7 33 148 7 16	S 1S 8E 5
		60 7 28 148 7 30	S 1S 8E 5
226-40-16557	SEWARD A-3	60 7 5 148 6 51	S 1S 8E 5
		60 6 46 148 7 5	S 1S 8E 5
226-40-16560	SEWARD A-3	60 7 5 148 6 42	S 1S 8E 5
		60 6 45 148 6 46	S 1S 8E 5
226-40-16570	SEWARD A-3	60 6 30 148 5 40	S 1S 8E 9
		60 6 11 148 5 49	S 1S 8E 9
226-40-16590	SEWARD A-3	60 5 57 148 0 5	S 1S 8E12
		60 5 29 148 0 0	S 1S 8E13
226-40-16600	SEWARD A-3	60 6 3 147 59 50	S 1S 8E12
		60 5 54 147 59 34	S 1S 8E12

Stream/Lake	Map Sheet	Lat./Long.	Legal
226-40-16604	SEWARD A-3	60 6 17 147 59 30 60 6 0 147 59 12	S 1S 8E12 S 1S 8E12
226-40-16610	SEWARD A-3	60 6 30 147 57 55 60 6 6 147 58 15	S 1S 9E 7 S 1S 9E 7
226-40-16620	SEWARD A-3	60 7 30 147 55 52 60 7 8 147 55 57	S 1S 9E 5 S 1S 9E 5
226-40-16630	SEWARD A-3	60 7 25 147 55 20 60 7 4 147 55 37	S 1S 9E 4 S 1S 9E 5
226-40-16640	SEWARD A-3	60 7 25 147 54 15 60 7 7 147 54 14	S 1S 9E 4 S 1S 9E 4
226-40-16650	SEWARD A-3	60 5 10 147 56 10 60 5 49 147 56 4	S 1S 9E17 S 1S 9E17
226-40-16652	SEWARD A-3	60 5 3 147 56 20 60 5 8 147 57 1	S 1S 9E17 S 1S 9E17
226-40-16660	SEWARD A-3	60 4 39 147 59 46 60 4 56 147 58 47	S 1S 8E24 S 1S 9E19
226-40-16665	SEWARD A-3	60 4 46 147 59 52 60 5 18 147 59 8	S 1S 8E24 S 1S 8E13
226-40-16665-2012	SEWARD A-3	60 5 11 147 59 16 60 5 12 147 59 0	S 1S 8E13 S 1S 8E13
226-40-16670	SEWARD A-3	60 3 56 148 0 56 60 4 19 148 0 50	S 1S 8E26 S 1S 8E23
226-40-16680	SEWARD A-3	60 3 28 148 3 7 60 3 26 148 3 41	S 1S 8E27 S 1S 8E27
226-40-16690	SEWARD A-3	60 3 4 148 3 56 60 2 54 148 4 8	S 1S 8E34 S 1S 8E33
226-40-16695	SEWARD A-3	60 2 37 148 3 17 60 2 29 148 3 31	S 1S 8E34 S 1S 8E34
226-40-16715	BLYING SOUND D-3	59 59 22 147 59 39 59 58 50 147 58 49	S 2S 8E24 S 2S 9E30
226-40-16730	BLYING SOUND D-3	59 59 36 147 58 43 59 59 41 147 57 35	S 2S 9E19 S 2S 9E19
226-40-16740	SEWARD A-3	60 0 8 147 58 31 60 0 25 147 57 52	S 2S 9E18 S 2S 9E18

Stream/Lake	Map Sheet	Lat./Long.	Legal
226-40-16750	SEWARD A-3	60 1 5 147 56 24	S 2S 9E 8
		60 0 52 147 56 55	S 2S 9E 8
226-40-16760	SEWARD A-3	60 1 11 147 56 5	S 2S 9E 8
		60 1 4 147 55 37	S 2S 9E 8
226-40-16764	SEWARD A-3	60 2 2 147 55 39	S 2S 9E 5
		60 1 49 147 55 43	S 2S 9E 5
226-40-16768	SEWARD A-3	60 2 15 147 54 41	S 2S 9E 4
		60 2 5 147 54 43	S 2S 9E 4
226-40-16770	SEWARD A-3	60 2 18 147 54 33	S 2S 9E 4
		60 2 11 147 54 18	S 2S 9E 4
226-40-16779	SEWARD A-3	60 0 49 147 51 34	S 2S 9E11
		60 0 53 147 52 7	S 2S 9E10
226-40-16780	SEWARD A-3	60 3 57 147 50 15	S 1S 9E25
		60 3 40 147 50 27	S 1S 9E26
226-40-16785	SEWARD A-3	60 1 48 147 50 24	S 2S 9E 2
		60 1 51 147 50 49	S 2S 9E 2
226-40-16790	BLYING SOUND D-3	59 59 44 147 51 53	S 2S 9E23
		59 59 38 147 52 10	S 2S 9E22
226-40-16797	SEWARD A-3	60 12 15 147 48 57	S 1N 9E 1
		60 12 6 147 49 6	S 1N 9E 1
226-40-16800	SEWARD A-3	60 12 28 147 47 8	S 1N 10E 6
		60 12 29 147 46 40	S 1N 10E 6
226-40-16810	SEWARD A-3	60 14 1 147 46 22	S 2N 10E30
		60 14 14 147 46 10	S 2N 10E30
226-40-16820	SEWARD A-3	60 14 31 147 47 16	S 2N 10E30
		60 14 47 147 46 49	S 2N 10E19
226-50-16100	SEWARD A-5	60 1 31 148 33 17	S 2S 5E11
		60 1 30 148 33 38	S 2S 5E10
226-50-16120	SEWARD A-5	60 1 27 148 31 7	S 2S 5E12
		60 1 37 148 30 49	S 2S 5E 1
226-50-16200	SEWARD A-4	60 0 17 148 28 19	S 2S 6E18
		60 0 36 148 27 52	S 2S 6E17
226-50-16270	SEWARD A-4	60 8 11 148 21 30	S 1N 6E35
		60 8 15 148 22 17	S 1N 6E35

Stream/Lake	Map Sheet	Lat./Long.	Legal
226-50-16280	SEWARD A-4	60 9 12 148 21 31	S 1N 6E26
		60 9 17 148 22 27	S 1N 6E27
226-50-16390	SEWARD A-4	60 7 9 148 14 40	S 1S 7E 4
		60 7 28 148 14 19	S 1S 7E 3
226-50-16490	SEWARD A-4	60 5 23 148 15 48	S 1S 7E16
		60 5 44 148 15 43	S 1S 7E16
226-50-16500	SEWARD A-4	60 5 19 148 14 22	S 1S 7E15
		60 5 48 148 12 52	S 1S 7E15
226-50-16530	SEWARD A-4	60 5 23 148 11 4	S 1S 7E14
		60 5 34 148 9 53	S 1S 7E13
226-50-16530-2008	SEWARD A-4	60 5 29 148 10 19	S 1S 7E13
		60 5 17 148 10 16	S 1S 7E13
226-50-16540	SEWARD A-4	60 4 18 148 10 56	S 1S 7E24
		60 4 30 148 9 52	S 1S 7E24
226-50-16560	SEWARD A-4	60 2 27 148 11 4	S 1S 7E35
		60 2 35 148 10 14	S 1S 7E36
226-50-16700	BLYING SOUND D-3	59 58 49 148 0 26	S 2S 8E25
		59 58 32 147 59 8	S 2S 8E25
226-50-16710	BLYING SOUND D-3	59 58 20 148 1 47	S 2S 8E26
		59 58 23 148 1 11	S 2S 8E26
227-10-17000	BLYING SOUND D-3	59 49 3 147 53 29	S 4S 9E22
		59 48 56 147 51 54	S 4S 9E23
227-10-17000-2007	BLYING SOUND D-3	59 48 56 147 51 54	S 4S 9E23
		59 49 32 147 51 11	S 4S 9E14
227-10-17000-2011	BLYING SOUND D-3	59 48 56 147 51 53	S 4S 9E23
		59 49 25 147 50 46	S 4S 9E23
227-10-17000-2015	BLYING SOUND D-3	59 48 55 147 51 54	S 4S 9E23
		59 49 24 147 49 48	S 4S 9E24
227-10-17000-2019	BLYING SOUND D-3	59 48 44 147 51 28	S 4S 9E23
		59 49 15 147 49 52	S 4S 9E24
227-10-17010	BLYING SOUND D-3	59 52 20 147 50 2	S 3S 9E36
		59 52 2 147 50 33	S 3S 9E35
227-10-17020	BLYING SOUND D-3	59 52 27 147 46 25	S 3S 10E32
		59 52 7 147 46 52	S 3S 10E32

Stream/Lake	Map Sheet	Lat./Long.	Legal
227-10-17030	BLYING SOUND D-1	59 52 44 147 44 32 59 52 46 147 43 52	S 3S 10E33 S 3S 10E33
227-10-17030-2004	BLYING SOUND D-1	59 52 43 147 44 32 59 52 31 147 43 54	S 3S 10E33 S 3S 10E33
227-10-17040	BLYING SOUND D-1	59 53 0 147 44 2 59 52 48 147 42 35	S 3S 10E28 S 3S 10E34
227-10-17050	BLYING SOUND D-1	59 53 25 147 44 1 59 53 19 147 42 52	S 3S 10E28 S 3S 10E27
227-10-17060	BLYING SOUND D-1	59 53 40 147 44 13 59 53 41 147 41 52	S 3S 10E28 S 3S 10E27
227-10-17070	BLYING SOUND D-1	59 53 52 147 44 15 59 53 59 147 41 58	S 3S 10E21 S 3S 10E22
227-10-17070-2011	BLYING SOUND D-1	59 53 56 147 43 17 59 54 38 147 42 3	S 3S 10E22 S 3S 10E15
227-10-17100	BLYING SOUND D-1	59 57 0 147 41 20 59 56 47 147 40 21	S 3S 10E 2 S 3S 10E 2
227-10-17100-2002	BLYING SOUND D-1	59 57 0 147 41 19 59 57 5 147 40 58	S 3S 10E 2 S 3S 10E 2
227-10-17110	BLYING SOUND D-1	59 58 25 147 39 33 59 58 40 147 37 49	S 2S 10E25 S 2S 11E30
227-10-17120	BLYING SOUND D-1	60 0 0 147 40 6 59 59 25 147 39 56	S 2S 10E14 S 2S 10E24
227-10-17130	SEWARD A-2 BLYING SOUND D-1	60 0 17 147 39 5 59 59 50 147 39 12	S 2S 10E13 S 2S 10E13
227-10-17140	SEWARD A-2	60 1 9 147 35 58 60 0 49 147 35 42	S 2S 11E 8 S 2S 11E 8
227-10-17150	SEWARD A-2	60 1 21 147 35 9 60 1 3 147 34 7	S 2S 11E 8 S 2S 11E 9
227-10-17160	SEWARD A-2	60 1 38 147 34 39 60 1 21 147 34 19	S 2S 11E 4 S 2S 11E 9
227-10-17170	SEWARD A-2	60 1 51 147 34 10 60 1 43 147 33 41	S 2S 11E 4 S 2S 11E 4
227-10-17180	SEWARD A-2	60 2 3 147 34 11 60 1 50 147 33 15	S 2S 11E 4 S 2S 11E 4

Stream/Lake	Map Sheet	Lat./Long.	Legal
227-10-17190	SEWARD A-2	60 2 10 147 34 9	S 2S 11E 4
		60 2 2 147 33 17	S 2S 11E 4
227-10-17200	SEWARD A-2	60 3 15 147 32 42	S 1S 11E34
		60 2 50 147 32 58	S 1S 11E34
227-10-17210	SEWARD A-2	60 3 20 147 31 58	S 1S 11E27
		60 3 1 147 31 48	S 1S 11E34
227-10-17220	SEWARD A-2	60 3 29 147 31 28	S 1S 11E27
		60 3 16 147 31 5	S 1S 11E35
227-10-17230	SEWARD A-2	60 3 42 147 31 10	S 1S 11E26
		60 3 30 147 30 38	S 1S 11E26
227-10-17240	SEWARD A-2	60 4 9 147 29 59	S 1S 11E26
		60 3 52 147 30 6	S 1S 11E26
227-10-17250	SEWARD A-2	60 4 11 147 29 25	S 1S 11E24
		60 3 56 147 28 52	S 1S 11E25
227-10-17260	SEWARD A-2	60 4 36 147 28 45	S 1S 11E24
		60 4 22 147 27 35	S 1S 12E19
227-10-17270	SEWARD A-2	60 5 3 147 27 36	S 1S 12E13
		60 4 45 147 26 56	S 1S 12E19
227-10-17280	SEWARD A-2	60 5 25 147 26 34	S 1S 12E18
		60 5 11 147 26 23	S 1S 12E18
227-10-17290	SEWARD A-2	60 5 29 147 26 19	S 1S 12E17
		60 5 24 147 25 1	S 1S 12E17
227-20-10010	SEWARD B-2	60 16 6 147 26 22	S 2N 12E18
		60 15 45 147 26 53	S 2N 11E13
227-20-10020	SEWARD B-2	60 17 37 147 22 44	S 2N 12E 4
		60 16 58 147 23 26	S 2N 12E 8
227-20-11710	SEWARD B-1	60 15 54 147 4 29	S 2N 14E18
		60 15 38 147 3 47	S 2N 14E17
227-20-17300	SEWARD A-2	60 6 27 147 24 59	S 1S 12E 8
		60 6 8 147 24 49	S 1S 12E 8
227-20-17310	SEWARD A-2	60 6 36 147 24 43	S 1S 12E 8
		60 6 23 147 23 56	S 1S 12E 9
227-20-17320	SEWARD A-2	60 6 50 147 24 8	S 1S 12E 4
		60 6 40 147 24 7	S 1S 12E 9

Stream/Lake	Map Sheet	Lat./Long.	Legal
227-20-17330	SEWARD A-2	60 7 30 147 23 19	S 1S 12E 4
		60 7 5 147 22 42	S 1S 12E 3
227-20-17340	SEWARD A-2	60 8 1 147 22 51	S 1N 12E33
	SEWARD A-1	60 8 9 147 21 26	S 1N 12E34
227-20-17370	SEWARD A-1	60 10 2 147 21 6	S 1N 12E22
		60 9 47 147 21 21	S 1N 12E22
227-20-17374	SEWARD A-1	60 10 6 147 20 42	S 1N 12E22
		60 9 44 147 19 41	S 1N 12E23
227-20-17377	SEWARD A-1	60 10 14 147 20 25	S 1N 12E15
		60 10 2 147 20 25	S 1N 12E22
227-20-17380	SEWARD A-1	60 10 29 147 20 8	S 1N 12E15
		60 10 22 147 19 36	S 1N 12E14
227-20-17384	SEWARD A-1	60 11 4 147 19 7	S 1N 12E14
		60 10 45 147 19 5	S 1N 12E14
227-20-17386	SEWARD A-1	60 11 12 147 18 53	S 1N 12E11
		60 10 47 147 18 15	S 1N 12E14
227-20-17390	SEWARD A-1	60 11 30 147 18 14	S 1N 12E11
		60 11 2 147 17 24	S 1N 12E13
227-20-17393	SEWARD A-1	60 11 33 147 18 23	S 1N 12E11
		60 11 41 147 18 0	S 1N 12E12
227-20-17393-2008	SEWARD A-1	60 11 46 147 18 24	S 1N 12E11
		60 11 40 147 18 33	S 1N 12E11
227-20-17393-2008-0010	SEWARD A-1	60 11 47 147 18 32	S 1N 12E11
227-20-17398	SEWARD A-1	60 12 20 147 18 10	S 1N 12E 2
		60 12 9 147 17 37	S 1N 12E 1
227-20-17400	SEWARD A-1	60 12 32 147 17 42	S 1N 12E 1
		60 12 20 147 16 39	S 1N 12E 1
227-20-17410	SEWARD A-1	60 13 10 147 15 21	S 2N 13E31
		60 13 7 147 13 32	S 2N 13E32
227-20-17420	SEWARD A-1	60 13 19 147 15 3	S 2N 13E31
		60 13 21 147 14 53	S 2N 13E31
227-20-17430	SEWARD A-1	60 13 40 147 14 36	S 2N 13E32
		60 13 24 147 14 5	S 2N 13E32

Stream/Lake	Map Sheet	Lat./Long.	Legal
227-20-17440	SEWARD A-1	60 14 9 147 13 20 60 13 48 147 11 58	S 2N 13E29 S 2N 13E28
227-20-17440-2008	SEWARD A-1	60 14 0 147 13 9 60 13 39 147 12 42	S 2N 13E29 S 2N 13E33
227-20-17450	SEWARD A-1	60 14 34 147 11 50 60 14 16 147 10 45	S 2N 13E21 S 2N 13E27
227-20-17460	SEWARD A-1	60 14 53 147 11 18 60 14 42 147 9 55	S 2N 13E21 S 2N 13E22
227-20-17464	SEWARD B-1	60 15 21 147 9 53 60 15 0 147 9 22	S 2N 13E22 S 2N 13E23
227-20-17470	SEWARD B-1	60 16 20 147 11 5 60 16 2 147 11 2	S 2N 13E10 S 2N 13E15
227-20-17480	SEWARD B-1	60 16 23 147 10 55 60 16 18 147 10 20	S 2N 13E10 S 2N 13E10
227-20-17490	SEWARD B-1	60 16 42 147 11 43 60 16 41 147 10 55	S 2N 13E 9 S 2N 13E10
227-20-17500	SEWARD B-1	60 16 56 147 12 9 60 17 4 147 11 31	S 2N 13E 9 S 2N 13E 9
227-20-17504	SEWARD B-1	60 17 18 147 12 17 60 17 7 147 11 46	S 2N 13E 4 S 2N 13E 9
227-20-17510	SEWARD B-1	60 17 53 147 11 43 60 17 29 147 11 34	S 2N 13E 4 S 2N 13E 4
227-20-17520	SEWARD B-1	60 18 17 147 10 54 60 18 1 147 10 27	S 3N 13E34 S 3N 13E34
227-20-17530	SEWARD B-1	60 18 22 147 10 18 60 18 3 147 9 58	S 3N 13E34 S 3N 13E34
227-20-17540	SEWARD B-1	60 18 26 147 10 4 60 18 32 147 8 55	S 3N 13E34 S 3N 13E35
227-20-17546	SEWARD B-1	60 19 2 147 10 3 60 18 47 147 9 26	S 3N 13E27 S 3N 13E34
227-20-17550	SEWARD B-1	60 19 37 147 11 28 60 19 51 147 10 49	S 3N 13E28 S 3N 13E22
227-20-17560	SEWARD B-1	60 19 58 147 12 38 60 20 15 147 12 3	S 3N 13E21 S 3N 13E21

Stream/Lake	Map Sheet	Lat./Long.		Legal
227-20-17570	SEWARD B-1	60 20 24	147 12 30	S 3N 13E21
		60 20 43	147 11 26	S 3N 13E16
227-20-17582	SEWARD B-1	60 20 26	147 8 34	S 3N 13E23
		60 20 31	147 9 16	S 3N 13E23
227-20-17584	SEWARD B-1	60 20 11	147 8 31	S 3N 13E23
		60 20 5	147 9 15	S 3N 13E23
227-20-17586	SEWARD B-1	60 20 6	147 8 17	S 3N 13E23
		60 19 43	147 8 17	S 3N 13E26
227-20-17590	SEWARD B-1	60 20 7	147 7 26	S 3N 13E24
		60 19 56	147 6 46	S 3N 13E24
227-20-17590-0010	SEWARD B-1	60 19 51	147 6 15	S 3N 13E24
227-20-17590-2003	SEWARD B-1	60 20 6	147 7 26	S 3N 13E24
		60 19 40	147 7 10	S 3N 13E25
227-20-17596	SEWARD B-1	60 20 14	147 6 6	S 3N 13E24
		60 19 52	147 5 54	S 3N 14E19
227-20-17600	SEWARD B-1	60 20 16	147 5 12	S 3N 14E19
		60 20 9	147 4 51	S 3N 14E19
227-20-17610	SEWARD B-1	60 20 26	147 2 11	S 3N 14E21
		60 20 20	147 2 4	S 3N 14E21
227-20-17620	SEWARD B-1	60 17 32	147 5 9	S 2N 14E 6
		60 17 35	147 5 58	S 2N 13E 1
227-20-17630	SEWARD B-1	60 17 21	147 5 11	S 2N 14E 6
		60 17 18	147 5 43	S 2N 14E 6
227-20-17640	SEWARD B-1	60 16 47	147 6 6	S 2N 13E12
		60 16 53	147 6 39	S 2N 13E12
227-20-17645	SEWARD B-1	60 16 23	147 6 29	S 2N 13E12
		60 16 25	147 7 6	S 2N 13E12
227-20-17650	SEWARD B-1	60 16 7	147 6 41	S 2N 13E13
		60 16 3	147 7 20	S 2N 13E13
227-20-17653	SEWARD B-1	60 15 52	147 6 59	S 2N 13E13
		60 15 52	147 7 44	S 2N 13E14
227-20-17657	SEWARD B-1	60 15 46	147 7 1	S 2N 13E13
		60 15 35	147 7 42	S 2N 13E14

Stream/Lake	Map Sheet	Lat./Long.						Legal
227-20-17660	SEWARD B-1	60	15	36	147	6	49	S 2N 13E13
		60	15	13	147	7	36	S 2N 13E24
227-20-17670	SEWARD B-1	60	15	37	147	6	30	S 2N 13E13
		60	15	10	147	6	58	S 2N 13E24
227-20-17680	SEWARD B-1	60	15	40	147	6	21	S 2N 13E13
		60	15	0	147	5	59	S 2N 13E24
227-20-17690	SEWARD B-1	60	15	39	147	6	13	S 2N 13E13
		60	15	14	147	5	57	S 2N 13E24
227-20-17700	SEWARD B-1	60	15	49	147	5	15	S 2N 14E18
		60	15	42	147	4	50	S 2N 14E18
227-20-17720	SEWARD B-1	60	16	2	147	4	13	S 2N 14E17
		60	16	4	147	3	22	S 2N 14E17
227-20-17730	SEWARD B-1	60	16	22	147	3	12	S 2N 14E 8
		60	16	14	147	2	32	S 2N 14E17
227-20-17740	SEWARD B-1	60	16	48	147	1	59	S 2N 14E 9
		60	16	23	147	1	37	S 2N 14E 9
227-20-17750	SEWARD B-1	60	17	44	147	0	25	S 2N 14E 3
		60	17	6	147	0	29	S 2N 14E10
227-30-17770	CORDOVA B-8	60	18	30	146	56	32	S 3N 14E36
		60	17	27	146	56	52	S 2N 14E 1
227-30-17780	SEWARD A-2	60	1	10	147	22	46	S 2S 12E10
		60	0	49	147	29	42	S 2S 11E12
227-30-17780-2010	SEWARD A-2	60	1	26	147	23	18	S 2S 12E 9
		60	1	54	147	23	18	S 2S 12E 4
227-30-17780-2020	SEWARD A-2	60	0	42	147	25	7	S 2S 12E 8
		60	0	46	147	26	15	S 2S 12E 8
227-30-17780-2020-3007	SEWARD A-2	60	0	38	147	25	49	S 2S 12E17
		60	0	32	147	26	18	S 2S 12E17
227-30-17780-2026	SEWARD A-2	60	0	27	147	25	32	S 2S 12E17
		60	0	26	147	26	2	S 2S 12E17
227-30-17780-2031	SEWARD A-2	60	0	10	147	26	44	S 2S 12E18
		60	0	4	147	26	48	S 2S 12E18
227-30-17790 Nellie Martin River	BLYING SOUND D-1	59	54	52	147	29	59	S 3S 11E14
		59	53	28	147	35	49	S 3S 11E29

Stream/Lake	Map Sheet	Lat./Long.	Legal
227-30-17790-2011	BLYING SOUND D-1	59 54 49 147 30 13 S 59 53 42 147 32 33 S	3S 11E14 3S 11E27
227-30-17790-2011-3007	BLYING SOUND D-1	59 54 3 147 31 52 S 59 53 45 147 31 53 S	3S 11E22 3S 11E22
227-30-17790-2020 Patton River	BLYING SOUND D-1	59 54 56 147 30 15 S 59 55 18 147 31 31 S	3S 11E14 3S 11E15
227-30-17790-2020-3005	BLYING SOUND D-1	59 55 5 147 30 55 S 59 55 15 147 31 17 S	3S 11E14 3S 11E14
227-30-17790-2040 Braided Creek	BLYING SOUND D-1	59 54 23 147 32 45 S 59 54 55 147 33 49 S	3S 11E22 3S 11E16
227-30-17790-2040-3011	BLYING SOUND D-1	59 54 27 147 32 52 S 59 54 13 147 34 10 S	3S 11E22 3S 11E21
227-30-17800	BLYING SOUND D-1	59 54 30 147 28 59 S 59 54 5 147 29 36 S	3S 11E24 3S 11E24
227-30-17810	BLYING SOUND D-1	59 54 19 147 27 59 S 59 53 34 147 29 9 S	3S 11E24 3S 11E25
227-30-17820	BLYING SOUND D-1	59 52 24 147 26 46 S 59 52 17 147 29 43 S	3S 12E31 3S 11E35
227-30-17820-0010	BLYING SOUND D-1	59 52 35 147 27 42 S	3S 12E31
227-30-17830	BLYING SOUND D-1	59 51 16 147 34 11 S 59 51 34 147 33 35 S	4S 11E 4 4S 11E 4
227-30-17835	BLYING SOUND D-1	59 51 18 147 35 24 S 59 51 40 147 34 57 S	4S 11E 5 4S 11E 5
227-30-17837 Jeanie Creek	BLYING SOUND D-1	59 51 9 147 36 49 S 59 51 43 147 36 47 S	4S 11E 6 4S 11E 6
227-30-17840 Slide Creek	BLYING SOUND D-1	59 50 18 147 38 38 S 59 50 32 147 39 20 S	4S 10E12 4S 10E12
227-30-17870 Strike Creek	BLYING SOUND D-1	59 48 22 147 44 35 S 59 48 52 147 43 37 S	4S 10E28 4S 10E21
228-10-10010	CORDOVA B-6	60 23 55 146 8 10 C 60 23 28 146 9 35 C	17S 5W17 17S 5W18
228-10-10020	CORDOVA B-6	60 23 57 146 9 37 C 60 23 26 146 10 5 C	17S 5W18 17S 5W18

Stream/Lake	Map Sheet	Lat./Long.	Legal
228-10-10020-2011	CORDOVA B-6	60 23 42 146 10 7 60 23 24 146 10 16	C 17S 5W18 C 17S 5W18
228-10-10030	CORDOVA B-6	60 23 54 146 10 21 60 23 25 146 10 31	C 17S 5W18 C 17S 5W18
228-10-10040 Snake Creek	CORDOVA B-6	60 23 45 146 11 16 60 22 46 146 13 50	C 17S 6W13 C 17S 6W23
228-10-10050 Fish Creek	CORDOVA B-6	60 24 21 146 10 26 60 24 56 146 10 44	C 17S 5W 7 C 17S 6W12
228-10-10050-2007	CORDOVA B-6	60 24 36 146 10 40 60 24 40 146 12 59	C 17S 6W12 C 17S 6W11
228-10-10050-2007-0010	CORDOVA B-6	60 24 49 146 13 31	C 17S 6W11
228-10-10050-2013	CORDOVA B-6	60 24 52 146 10 43 60 25 0 146 11 34	C 17S 6W12 C 17S 6W12
228-10-10060	CORDOVA B-6	60 24 38 146 8 32 60 24 51 146 8 25	C 17S 5W 8 C 17S 5W 8
228-10-18480 Hidden Creek	CORDOVA C-6	60 30 39 146 0 3 60 30 51 146 1 16	C 16S 4W 6 C 16S 5W 1
228-20-18330	CORDOVA B-7	60 27 39 146 21 59 60 27 39 146 22 18	C 16S 7W24 C 16S 7W24
228-20-18340 Honker Creek	CORDOVA B-7	60 26 43 146 22 9 60 25 22 146 28 11	C 16S 7W36 C 17S 7W 5
228-20-18350 Cutoff Creek	CORDOVA B-7	60 25 36 146 21 59 60 23 49 146 26 22	C 17S 7W 1 C 17S 7W16
228-20-18360	CORDOVA B-7	60 24 16 146 22 28 60 23 58 146 23 55	C 17S 7W12 C 17S 7W14
228-20-18370 Dan Creek	CORDOVA B-7	60 24 2 146 21 47 60 23 35 146 25 2	C 17S 7W13 C 17S 7W15
228-20-18370-2007	CORDOVA B-7	60 23 49 146 22 3 60 23 21 146 22 11	C 17S 7W13 C 17S 7W13
228-20-18370-2017	CORDOVA B-7	60 23 30 146 24 22 60 23 16 146 24 52	C 17S 7W14 C 17S 7W22
228-20-18380	CORDOVA B-7	60 24 17 146 20 20 60 23 48 146 20 55	C 17S 6W 7 C 17S 6W18

Stream/Lake	Map Sheet	Lat./Long.	Legal
228-20-18390	CORDOVA B-7	60 24 45 146 18 39 60 24 31 146 17 52	C 17S 6W 8 C 17S 6W 8
228-20-18400	CORDOVA B-7	60 25 3 146 16 42 60 24 42 146 16 46	C 17S 6W 4 C 17S 6W 9
228-20-18700	CORDOVA B-7	60 27 22 146 15 57 60 27 28 146 15 57	C 16S 6W27 C 16S 6W27
228-20-18730	CORDOVA B-7	60 29 3 146 18 59 60 29 21 146 15 15	C 16S 6W17 C 16S 6W17
228-30-18440 Makaka Creek	CORDOVA C-7 CORDOVA B-7	60 30 31 146 17 43 60 28 53 146 16 53	C 16S 6W 4 C 16S 6W16
228-30-18440-0010 Makaka Lakes	CORDOVA B-7	60 29 15 146 16 7	C 16S 6W15
228-30-18440-0020 Makaka Lakes	CORDOVA B-7	60 28 48 146 17 9	C 16S 6W16
228-30-18440-2015	CORDOVA B-7	60 29 17 146 15 50 60 29 28 146 15 50	C 16S 6W15 C 16S 6W10
228-30-18460 Hawkins Creek	CORDOVA C-6 CORDOVA B-6	60 30 52 146 13 26 60 29 37 146 11 21	C 16S 6W 2 C 16S 6W12
228-30-18460-2008	CORDOVA C-6	60 30 37 146 13 19 60 30 18 146 13 26	C 16S 6W 2 C 16S 6W 2
228-30-18470	CORDOVA C-6	60 31 8 146 12 27 60 31 1 146 11 42	C 15S 6W36 C 16S 6W 1
228-30-18470-2004	CORDOVA C-6	60 31 1 146 12 51 60 30 51 146 12 25	C 16S 6W 1 C 16S 6W 1
228-30-18484	CORDOVA C-6	60 31 37 146 10 14 60 31 16 146 9 53	C 15S 5W31 C 15S 5W31
228-30-18490	CORDOVA C-6	60 31 7 146 8 46 60 30 42 146 9 52	C 15S 5W32 C 16S 5W 6
228-30-18492	CORDOVA C-6	60 31 8 146 8 35 60 30 49 146 8 2	C 15S 5W32 C 16S 5W 5
228-30-18500 Canoe Creek	CORDOVA C-6	60 30 51 146 6 52 60 30 3 146 8 26	C 16S 5W 4 C 16S 5W 8
228-30-18510 Canyon Creek	CORDOVA C-6	60 30 27 146 5 0 60 30 18 146 4 44	C 16S 5W 3 C 16S 5W 3

Stream/Lake	Map Sheet	Lat./Long.	Legal
228-30-18513	CORDOVA C-6	60 30 13 146 3 59 60 30 9 146 3 13	C 16S 5W11 C 16S 5W11
228-30-18516	CORDOVA C-6	60 30 13 146 4 0 60 30 19 146 3 36	C 16S 5W11 C 16S 5W 2
228-30-18520	CORDOVA C-6	60 30 42 146 4 14 60 30 46 146 3 18	C 16S 5W 3 C 16S 5W 2
228-30-18520-0010	CORDOVA C-6	60 30 49 146 3 52	C 16S 5W 2
228-30-18520-0020	CORDOVA C-6	60 30 50 146 3 6	C 16S 5W 2
228-30-18530	CORDOVA C-6	60 31 43 146 5 31 60 31 39 146 5 24	C 15S 5W34 C 15S 5W34
228-30-18540	CORDOVA C-6	60 32 44 146 4 33 60 32 27 146 4 6	C 15S 5W27 C 15S 5W26
228-30-18550	CORDOVA C-6	60 32 54 146 2 44 60 32 21 146 2 24	C 15S 5W23 C 15S 5W25
228-30-18555	CORDOVA C-6	60 32 51 146 2 8 60 32 26 146 1 59	C 15S 5W24 C 15S 5W25
228-30-18560 Paul Creek	CORDOVA C-6	60 32 59 146 1 16 60 32 15 146 0 49	C 15S 5W24 C 15S 5W25
228-30-18570 Cedar Creek	CORDOVA C-6	60 33 25 146 0 13 60 33 0 145 59 27	C 15S 4W19 C 15S 4W19
228-30-18570-2015 Hemlock Creek	CORDOVA C-6	60 33 23 145 59 45 60 33 12 145 58 46	C 15S 4W19 C 15S 4W20
228-30-18580	CORDOVA C-6	60 33 50 145 59 31 60 33 32 145 59 3	C 15S 4W18 C 15S 4W19
228-30-18590	CORDOVA C-6	60 33 38 145 58 10 60 33 19 145 57 38	C 15S 4W20 C 15S 4W20
228-30-18600	CORDOVA C-6	60 33 33 145 57 4 60 33 5 145 56 43	C 15S 4W21 C 15S 4W21
228-30-18605	CORDOVA C-6	60 33 29 145 56 24 60 33 6 145 56 7	C 15S 4W21 C 15S 4W21
228-30-18610 Windy Creek	CORDOVA C-6	60 33 33 145 55 49 60 33 20 145 54 21	C 15S 4W21 C 15S 4W22

Stream/Lake	Map Sheet	Lat./Long.	Legal
228-30-18620	CORDOVA C-6	60 34 57 145 56 14 60 34 23 145 55 27	C 15S 4W 9 C 15S 4W15
228-30-18630 Orca Creek	CORDOVA C-6	60 35 3 145 53 58 60 34 34 145 53 3	C 15S 4W10 C 15S 4W11
228-30-18630-2007	CORDOVA C-6	60 35 3 145 53 56 60 35 4 145 53 15	C 15S 4W10 C 15S 4W11
228-40-18220	CORDOVA B-7	60 28 56 146 34 29 60 28 30 146 35 31	C 16S 8W14 C 16S 8W14
228-40-18260	CORDOVA B-7	60 27 58 146 33 18 60 28 11 146 33 36	C 16S 8W24 C 16S 8W24
228-40-18270 Eagle Creek	CORDOVA B-7	60 27 32 146 33 47 60 26 55 146 35 46	C 16S 8W25 C 16S 8W27
228-40-18280 Anderson Creek	CORDOVA B-7	60 27 23 146 32 3 60 26 24 146 33 19	C 16S 7W30 C 16S 8W36
228-40-18290	CORDOVA B-7	60 27 19 146 28 28 60 26 30 146 31 40	C 16S 7W28 C 16S 7W31
228-40-18290-2005	CORDOVA B-7	60 27 17 146 28 33 60 26 39 146 28 50	C 16S 7W28 C 16S 7W32
228-40-18300	CORDOVA B-7	60 27 20 146 28 16 60 27 5 146 28 16	C 16S 7W28 C 16S 7W28
228-40-18310 Double Creek	CORDOVA B-7	60 27 35 146 26 53 60 26 15 146 29 46	C 16S 7W27 C 16S 7W32
228-40-18320	CORDOVA B-7	60 27 48 146 26 15 60 27 28 146 26 5	C 16S 7W22 C 16S 7W27
228-50-18010	CORDOVA B-8 CORDOVA B-7	60 28 23 146 37 30 60 27 14 146 37 12	C 16S 8W21 C 16S 8W27
228-50-18160	CORDOVA B-8	60 21 59 146 43 8 60 22 12 146 42 27	C 17S 9W25 C 17S 9W25
228-50-18165	CORDOVA B-8	60 23 13 146 42 52 60 22 45 146 42 34	C 17S 9W24 C 17S 9W24
228-50-18170	CORDOVA B-8	60 23 31 146 42 20 60 22 47 146 41 33	C 17S 9W13 C 17S 8W19
228-50-18170-2011	CORDOVA B-8	60 23 16 146 42 11 60 23 21 146 41 0	C 17S 9W24 C 17S 8W18

Stream/Lake	Map Sheet	Lat./Long.	Legal
228-50-18180	CORDOVA B-8	60 24 15 146 42 9 60 24 14 146 40 19	C 17S 9W12 C 17S 8W 7
228-50-18180-2015	CORDOVA B-8	60 24 26 146 41 49 60 24 32 146 41 35	C 17S 8W 7 C 17S 8W 7
228-50-18180-2019	CORDOVA B-8	60 24 26 146 41 50 60 24 40 146 41 1	C 17S 8W 7 C 17S 8W 7
228-50-18185	CORDOVA B-8	60 25 29 146 39 27 60 25 11 146 39 49	C 17S 8W 5 C 17S 8W 5
228-50-18188	CORDOVA B-8	60 25 24 146 38 20 60 24 54 146 38 19	C 17S 8W 4 C 17S 8W 9
228-50-18190	CORDOVA B-8 CORDOVA B-7	60 25 39 146 37 58 60 25 2 146 36 5	C 17S 8W 4 C 17S 8W 3
228-50-18195	CORDOVA B-8	60 26 4 146 39 16 60 26 30 146 39 6	C 16S 8W32 C 16S 8W33
228-60-10130	CORDOVA B-7	60 21 13 146 34 53 60 21 31 146 34 20	C 17S 8W35 C 17S 8W35
228-60-18000	CORDOVA B-8	60 15 7 146 39 16 60 15 25 146 38 26	C 19S 8W 5 C 19S 8W 4
228-60-18030	CORDOVA B-8	60 17 2 146 41 14 60 16 37 146 40 31	C 18S 8W30 C 18S 8W30
228-60-18040	CORDOVA B-8 CORDOVA B-7	60 17 52 146 37 50 60 17 1 146 36 57	C 18S 8W21 C 18S 8W28
228-60-18050	CORDOVA B-8 CORDOVA B-7	60 18 3 146 37 43 60 17 26 146 36 0	C 18S 8W21 C 18S 8W22
228-60-18060 Etches Creek	CORDOVA B-7	60 19 6 146 34 26 60 18 3 146 33 29	C 18S 8W11 C 18S 8W23
228-60-18070	CORDOVA B-7	60 19 22 146 33 36 60 18 53 146 31 26	C 18S 8W11 C 18S 7W18
228-60-18080	CORDOVA B-7	60 20 2 146 31 40 60 19 37 146 31 13	C 18S 8W 1 C 18S 7W 7
228-60-18090	CORDOVA B-7	60 20 10 146 31 19 60 19 39 146 30 42	C 18S 7W 6 C 18S 7W 7
228-60-18100 Garden Creek	CORDOVA B-7	60 20 31 146 30 50 60 20 55 146 29 22	C 16S 7W 6 C 17S 7W32

Stream/Lake	Map Sheet	Lat./Long.	Legal
228-60-18110	CORDOVA B-7	60 21 52 146 28 57 60 21 35 146 27 15	C 17S 7W29 C 17S 7W28
228-60-18120 Nuchek Creek	CORDOVA B-7	60 21 57 146 28 49 60 22 38 146 24 45	C 17S 7W29 C 17S 7W22
228-60-18140	CORDOVA B-7	60 21 19 146 35 54 60 21 40 146 35 3	C 17S 8W34 C 17S 8W27
228-60-18150 Constantine Creek	CORDOVA B-7	60 22 27 146 35 29 60 23 52 146 32 13	C 17S 8W22 C 17S 8W13
228-60-18160	CORDOVA B-8	60 21 31 146 38 28 60 21 47 146 38 32	C 17S 8W33 C 17S 8W29
228-60-18170	CORDOVA B-8	60 20 14 146 39 3 60 20 25 146 38 16	C 18S 8W 5 C 18S 8W 4
228-70-10500	CORDOVA B-7 CORDOVA B-6	60 21 2 146 15 5 60 21 23 146 14 9	C 17S 6W34 C 17S 6W35
228-70-10500-2011	CORDOVA B-6	60 21 23 146 14 36 60 21 34 146 14 20	C 17S 6W34 C 17S 6W27
231-30-10040 Tonsina Creek	SEWARD A-7	60 2 56 149 26 14 60 1 51 149 29 20	S 1S 1W34 S 2S 1W 5
231-30-10070	SEWARD A-7	60 6 59 149 26 12 60 7 22 149 26 37	S 1S 1W 3 S 1S 1W 3
231-30-10080 Resurrection River	SEWARD A-7 SEWARD B-8	60 7 26 149 23 39 60 19 39 149 48 4	S 1S 1W 2 S 3N 3W28
231-30-10080-2010 Salmon Creek	SEWARD A-7	60 8 6 149 24 5 60 10 58 149 22 11	S 1N 1W35 S 1N 1W13
231-30-10080-2010-3011	SEWARD A-7	60 9 11 149 24 57 60 9 32 149 25 24	S 1N 1W27 S 1N 1W22
231-30-10080-2010-3019	SEWARD A-7	60 9 44 149 24 22 60 10 8 149 24 30	S 1N 1W23 S 1N 1W23
231-30-10080-2010-3029	SEWARD A-7	60 10 42 149 23 32 60 14 22 149 21 56	S 1N 1W14 S 2N 1W25
231-30-10080-2010-3039 Bear Creek	SEWARD A-7	60 10 59 149 22 9 60 11 22 149 21 59	S 1N 1W13 S 1N 1W12
231-30-10080-2010-3039-0010 Bear Lake	SEWARD A-7	60 12 4 149 21 9	S 1N 1E 6

Stream/Lake	Map Sheet	Lat./Long.	Legal
231-30-10080-2010-3039-4010	SEWARD A-7	60 12 26 149 20 30 60 12 44 149 20 5	S 1N 1E 6 S 1N 1E 6
231-30-10080-2021	SEWARD A-7	60 8 23 149 24 53 60 8 19 149 26 49	S 1N 1W35 S 1N 1W33
231-30-10080-2040	SEWARD A-7	60 9 29 149 26 42 60 10 24 149 29 20	S 1N 1W21 S 1N 1W17
231-30-10080-2040-3010	SEWARD A-7	60 9 58 149 27 7 60 10 11 149 26 30	S 1N 1W21 S 1N 1W22
231-30-10080-2040-3018	SEWARD A-7	60 10 6 149 27 47 60 10 13 149 27 48	S 1N 1W21 S 1N 1W16
231-30-10080-2055	SEWARD A-7	60 9 52 149 30 4 60 10 1 149 31 35	S 1N 1W20 S 1N 1W19
231-30-10080-2055-3018	SEWARD A-7	60 10 7 149 31 23 60 10 8 149 31 52	S 1N 1W19 S 1N 2W24
231-30-10080-2070	SEWARD A-7	60 10 55 149 33 28 60 11 17 149 33 33	S 1N 2W13 S 1N 2W12
231-30-10080-2080	SEWARD A-7	60 12 13 149 35 22 60 12 19 149 35 8	S 1N 2W 3 S 1N 2W 2
231-30-10080-2090 Martin Creek	SEWARD A-6	60 14 26 149 38 42 60 14 23 149 37 40	S 2N 2W28 S 2N 2W28
231-30-10080-2100	SEWARD B-8	60 15 16 149 39 30 60 15 35 149 39 26	S 2N 2W20 S 2N 2W17
231-30-10080-2103	SEWARD B-8	60 15 13 149 39 45 60 15 12 149 40 35	S 2N 2W20 S 2N 2W19
231-30-10080-2119 Placer Creek	SEWARD B-8	60 16 13 149 40 44 60 16 1 149 41 45	S 2N 2W18 S 2N 2W18
231-30-10080-2120 Boulder Creek	SEWARD B-8	60 16 16 149 40 41 60 17 2 149 40 6	S 2N 2W18 S 2N 2W 8
231-30-10080-2130	SEWARD B-8	60 17 10 149 42 26 60 17 39 149 42 25	S 2N 3W 1 S 2N 3W 1
231-30-10080-2135	SEWARD B-8	60 17 12 149 43 3 60 16 39 149 43 17	S 2N 3W 1 S 2N 3W12
231-30-10080-2138	SEWARD B-8	60 17 20 149 43 16 60 18 0 149 43 36	S 2N 3W 1 S 2N 3W 1

Stream/Lake	Map Sheet	Lat./Long.	Legal
231-30-10080-2141	SEWARD B-8	60 17 10 149 43 29 60 16 46 149 43 30	S 2N 3W 1 S 2N 3W12
231-30-10080-2155 Moose Creek	SEWARD B-8	60 16 3 149 45 17 60 17 56 149 46 25	S 3N 3W35 S 2N 3W 3
231-30-10080-2158	SEWARD B-8	60 18 14 149 45 36 60 18 28 149 45 30	S 3N 3W35 S 3N 3W35
231-30-10080-2164	SEWARD B-8	60 18 20 149 46 19 60 18 42 149 46 32	S 3N 3W34 S 3N 3W34
231-30-10080-2169	SEWARD B-8	60 18 18 149 46 44 60 18 20 149 48 11	S 3N 3W34 S 3N 3W33
231-30-10080-2169-3005	SEWARD B-8	60 18 15 149 47 4 60 18 0 149 47 11	S 3N 3W34 S 2N 3W 3
231-30-10080-2175 Summit Creek	SEWARD B-8	60 19 7 149 47 56 60 18 38 149 49 21	S 3N 3W28 S 3N 3W32
231-30-10090	SEWARD A-7	60 7 44 149 22 57 60 3 29 149 23 10	S 1N 1W36 S 1N 1W25
231-30-10094	SEWARD A-7	60 7 36 149 22 54 60 8 22 149 21 22	S 1S 1W 1 S 1N 1E31
231-30-10096	SEWARD A-7	60 7 32 149 22 37 60 7 57 149 22 10	S 1S 1W 1 S 1N 1W36
231-30-10104	SEWARD A-7	60 7 20 149 22 5 60 7 21 149 20 58	S 1S 1W 1 S 1S 1E 6
231-30-10110 Fourth of July Creek	SEWARD A-7	60 5 43 149 21 43 60 5 49 149 18 23	S 1S 1W13 S 1S 1E17
231-30-10120	SEWARD A-7	60 5 24 149 21 16 60 5 49 149 18 23	S 1S 1E18 S 1S 1E17
231-30-10130	SEWARD A-7	60 4 51 149 20 28 60 5 25 149 19 25	S 1S 1E19 S 1S 1E17
231-30-10160 Likes Creek	SEWARD A-7	60 0 53 149 17 10 60 1 16 149 16 57	S 2S 1E 9 S 2S 1E 9
232-10-10330	SELDOVIA B-3	59 21 11 150 50 34 59 22 34 150 51 39	S 9S 9W32 S 9S 9W19
232-10-10330-2015	SELDOVIA B-3	59 21 25 150 52 2 59 21 57 150 53 23	S 9S 9W31 S 9S 10W25

Stream/Lake	Map Sheet	Lat./Long.	Legal
232-10-10340	SELDOVIA B-3	59 18 44 150 56 17	S 10S 10W15
		59 19 16 150 56 58	S 10S 10W10
232-15-10260	SELDOVIA B-2	59 18 11 150 42 33	S 10S 9W24
		59 18 45 150 42 4	S 10S 8W18
232-15-10270	SELDOVIA B-2	59 19 57 150 44 5	S 10S 9W 2
		59 19 37 150 43 16	S 10S 9W12
232-15-10280	SELDOVIA B-2	59 20 42 150 43 47	S 10S 9W 1
		59 20 20 150 42 46	S 10S 9W 1
232-15-10290	SELDOVIA B-2	59 21 26 150 42 38	S 9S 9W36
		59 21 13 150 42 43	S 9S 9W36
232-15-10290-0010	SELDOVIA B-2	59 21 4 150 42 26	S 9S 9W36
232-15-10300	SELDOVIA B-2	59 21 33 150 42 18	S 9S 8W31
		59 21 28 150 41 30	S 9S 8W31
232-15-10310	SELDOVIA B-2	59 22 27 150 41 39	S 9S 8W30
		59 22 18 150 40 46	S 9S 8W30
232-15-10320	SELDOVIA B-2	59 22 32 150 41 26	S 9S 8W30
		59 22 37 150 40 59	S 9S 8W19
232-21-10220	SELDOVIA B-2	59 25 27 150 39 9	S 9S 8W 5
		59 25 44 150 39 34	S 9S 8W 5
232-21-10230	SELDOVIA B-2	59 23 33 150 37 35	S 9S 8W16
		59 23 44 150 37 53	S 9S 8W16
232-21-10240	SELDOVIA B-2	59 23 32 150 37 46	S 9S 8W16
		59 23 28 150 38 2	S 9S 8W16
232-21-10240-2006	SELDOVIA B-2	59 23 34 150 37 56	S 9S 8W16
		59 23 39 150 38 6	S 9S 8W16
232-21-10240-2010	SELDOVIA B-2	59 23 34 150 37 56	S 9S 8W16
		59 23 35 150 38 13	S 9S 8W16
232-22-10010	SELDOVIA B-2	59 28 29 150 30 12	S 8S 7W20
		59 28 18 150 29 46	S 8S 7W20
232-22-10020 Babcock Creek	SELDOVIA C-2	59 31 46 150 28 35	S 7S 7W33
		59 32 27 150 27 22	S 7S 7W27
232-22-10050	SELDOVIA C-2	59 31 18 150 31 4	S 7S 7W32
		59 32 2 150 29 52	S 7S 7W32

Stream/Lake	Map Sheet	Lat./Long.	Legal
232-22-10080	SELDOVIA C-2	59 36 3 150 30 30 59 37 21 150 29 9	S 7S 7W 5 S 6S 7W28
232-22-10090	SELDOVIA C-2	59 35 55 150 32 57 59 36 33 150 33 34	S 7S 8W 1 S 6S 8W36
232-22-10090-2010	SELDOVIA C-2	59 36 27 150 33 27 59 36 34 150 33 27	S 6S 8W36 S 6S 8W36
232-22-10130 Nuka River	SELDOVIA C-2	59 33 22 150 38 27 59 36 4 150 40 52	S 7S 8W21 S 7S 8W 5
232-22-10135	SELDOVIA C-2	59 33 15 150 38 32 59 33 26 150 39 5	S 7S 8W21 S 7S 8W21
232-22-10140	SELDOVIA C-2	59 32 59 150 39 3 59 33 15 150 39 24	S 7S 8W21 S 7S 8W21
232-22-10145 Ferrum Creek	SELDOVIA C-2	59 32 52 150 39 36 59 32 55 150 43 17	S 7S 8W28 S 7S 9W25
232-22-10160	SELDOVIA C-2	59 31 12 150 38 21 59 30 53 150 38 39	S 8S 8W 4 S 8S 8W 4
232-22-10190	SELDOVIA B-2	59 28 18 150 39 31 59 28 25 150 39 59	S 8S 8W21 S 8S 8W20
232-22-10210	SELDOVIA B-2	59 27 43 150 38 30 59 27 21 150 39 24	S 8S 8W28 S 8S 8W28
232-23-10100	SELDOVIA C-1	59 32 20 150 20 36 59 32 38 150 18 36	S 7S 6W29 S 7S 6W28
232-23-10100-0010 Delight Lake	SELDOVIA C-1	59 33 6 150 16 38	S 7S 6W22
232-23-10120	SELDOVIA C-1	59 34 56 150 17 12 59 35 19 150 15 52	S 7S 6W10 S 7S 6W11
232-23-10120-0010	SELDOVIA C-1	59 35 50 150 15 2	S 7S 6W 2
232-23-10260	SELDOVIA C-2	59 35 3 150 24 37 59 36 37 150 24 48	S 7S 7W11 S 6S 7W35
232-30-10060	BLYING SOUND C-8 BLYING SOUND D-8	59 44 24 149 50 48 59 45 7 149 51 3	S 5S 3W16 S 5S 3W 7
232-30-10170	BLYING SOUND C-2	59 41 59 149 55 22 59 41 56 149 56 57	S 5S 4W35 S 5S 4W34

Stream/Lake	Map Sheet	Lat./Long.	Legal
232-30-10190	BLYING SOUND C-8	59 39 44 149 59 52 59 39 52 150 0 0	S 6S 4W17 S 6S 4W17
232-30-10250	SELDOVIA C-1	59 40 46 150 6 16 59 41 15 150 5 10	S 6S 5W 3 S 6S 5W 2
232-30-10250-2008	SELDOVIA C-1	59 41 17 150 5 9 59 41 15 150 3 51	S 6S 5W 2 S 6S 5W 1
232-40-10150	BLYING SOUND D-8	59 54 45 149 39 9 59 54 54 149 37 50	S 3S 2W17 S 3S 2W16
232-40-10160	BLYING SOUND D-8	59 55 36 149 39 46 59 55 33 149 38 36	S 3S 2W 8 S 3S 2W 9
232-40-10170	BLYING SOUND D-8	59 56 12 149 40 20 59 56 25 149 38 53	S 3S 2W 8 S 3S 2W 5
232-40-10180	BLYING SOUND D-8	59 57 0 149 40 50 59 57 12 149 39 38	S 3S 2W 6 S 3S 2W 5
232-40-10190	BLYING SOUND D-8	59 57 21 149 43 2 59 58 2 149 43 5	S 2S 3W36 S 2S 3W36
232-40-10230	BLYING SOUND D-8	59 52 42 149 44 23 59 54 10 149 43 54	S 3S 3W35 S 3S 3W23
232-40-10230-0010	BLYING SOUND D-8	59 53 20 149 44 23	S 3S 3W26
232-40-10230-0020	BLYING SOUND D-8	59 54 28 149 44 11	S 3S 3W23
233-20-10050	BLYING SOUND D-6	59 58 38 148 56 43 59 59 17 148 56 51	S 2S 3E28 S 2S 3E21
233-20-10080	BLYING SOUND D-6	59 59 1 149 1 20 59 59 51 149 1 3	S 2S 2E24 S 2S 2E13
233-20-10082	BLYING SOUND D-6	59 59 0 149 1 22 59 59 29 149 1 20	S 2S 2E24 S 2S 2E24
233-30-10040	SEWARD A-6	60 1 58 149 9 31 60 2 24 149 10 9	S 2S 2E 6 S 2S 2E 6
233-30-10050	SEWARD A-6	60 2 47 149 7 25 60 3 7 149 7 30	S 1S 2E33 S 1S 2E33
233-30-10060	SEWARD A-6	60 3 17 149 3 42 60 3 45 149 2 45	S 1S 2E26 S 1S 2E26

Stream/Lake	Map Sheet	Lat./Long.	Legal
233-30-10070	SEWARD A-6	60 2 38 149 1 55 60 3 8 149 0 48	S 1S 2E36 S 1S 2E36
241-11-10680	SELDOVIA B-5	59 26 19 151 47 50 59 25 13 151 46 30	S 8S 15W34 S 9S 15W 3
241-11-10730 Seldovia River	SELDOVIA B-5	59 23 20 151 40 58 59 20 45 151 35 35	S 9S 14W20 S 10S 14W 2
241-11-10740	SELDOVIA B-5	59 23 48 151 40 57 59 24 7 151 36 11	S 9S 14W17 S 9S 14W14
241-11-10740-2010	SELDOVIA B-5	59 23 49 151 38 45 59 23 25 151 36 22	S 9S 14W16 S 9S 14W15
241-11-10770 Seldovia Slough	SELDOVIA B-5	59 26 6 151 42 39 59 27 6 151 42 5	S 8S 14W32 S 8S 14W29
241-11-10770-2010	SELDOVIA B-5	59 26 22 151 42 10 59 26 21 151 42 0	S 8S 14W32 S 8S 14W32
241-11-10800 Barabara Creek	SELDOVIA B-5	59 29 2 151 39 3 59 24 19 151 34 3	S 8S 14W15 S 9S 14W12
241-11-10800-2017	SELDOVIA B-5	59 27 5 151 36 45 59 26 34 151 34 23	S 8S 14W26 S 8S 14W36
241-11-10800-2020	SELDOVIA B-5	59 26 53 151 36 44 59 26 19 151 37 41	S 8S 14W26 S 8S 14W34
241-11-10800-2030	SELDOVIA B-5	59 26 22 151 36 10 59 26 10 151 36 44	S 8S 14W35 S 8S 14W35
241-13-10760 Fritz Creek	SELDOVIA C-4	59 40 59 151 22 12 59 42 33 151 20 34	S 6S 12W 5 S 5S 12W28
241-14-10510 Humpy Creek	SELDOVIA C-4 SELDOVIA C-3	59 39 39 151 8 42 59 37 48 151 4 30	S 6S 11W15 S 6S 11W25
241-14-10530	SELDOVIA C-3	59 40 58 151 6 54 59 40 51 151 5 33	S 6S 11W 2 S 6S 11W 2
241-14-10540	SELDOVIA C-3	59 41 39 151 5 51 59 41 38 151 3 33	S 5S 11W35 S 5S 10W31
241-14-10600 Martin River	SELDOVIA D-3 SELDOVIA C-3	59 45 48 151 0 11 59 41 45 151 0 5	S 5S 10W 9 S 5S 10W33
241-14-10600-0010	SELDOVIA C-3	59 41 38 151 0 7	S 5S 10W33

Stream/Lake	Map Sheet	Lat./Long.	Legal
241-14-10610	SELDOVIA D-3	59 45 51 150 58 43	S 5S 10W 9
Battle Creek	SELDOVIA C-3	59 44 20 150 53 55	S 5S 10W13
241-14-10625	SELDOVIA D-3	59 47 34 150 55 46	S 4S 10W36
		59 50 1 150 53 55	S 4S 9W18
241-14-10625-2010	SELDOVIA D-3	59 48 14 150 54 22	S 4S 10W25
Bradley River		59 47 56 150 51 56	S 4S 9W29
241-14-10625-2030	SELDOVIA D-3	59 49 59 150 53 53	S 4S 9W18
		59 50 51 150 52 51	S 4S 9W 7
241-14-10630	SELDOVIA D-3	59 47 40 150 56 31	S 4S 10W35
Sheep Creek	SELDOVIA D-2	59 49 49 150 40 27	S 4S 8W16
241-14-10630-2045	SELDOVIA D-2	59 49 49 150 40 23	S 4S 8W16
		59 49 16 150 37 34	S 4S 8W22
241-14-10645	SELDOVIA D-3	59 48 5 150 59 18	S 4S 10W27
Fox River	SELDOVIA D-2	59 56 15 150 33 52	S 3S 8W12
241-14-10645-2060	SELDOVIA D-3	59 53 22 150 51 18	S 3S 9W29
Clearwater Slough	SELDOVIA D-2	59 53 34 150 42 1	S 3S 8W29
241-14-10645-2060-3010	SELDOVIA D-3	59 53 52 150 48 31	S 3S 9W22
		59 53 16 150 47 36	S 3S 9W27
241-14-10645-2071	SELDOVIA D-3	59 54 30 150 50 30	S 3S 9W21
		59 54 45 150 50 30	S 3S 9W16
241-14-10645-2081	SELDOVIA D-3	59 55 31 150 49 27	S 3S 9W 9
		59 55 36 150 49 49	S 3S 9W 9
241-14-10645-2101	SELDOVIA D-3	59 57 34 150 49 29	S 2S 9W33
		59 57 28 150 50 0	S 2S 9W33
241-14-10645-2131	SELDOVIA D-3	59 58 59 150 46 20	S 2S 9W23
	SELDOVIA D-2	59 58 58 150 41 52	S 2S 8W20
241-14-10660	SELDOVIA D-3	59 47 40 151 3 25	S 4S 10W31
Fox Creek		59 53 40 151 1 38	S 3S 10W29
241-14-10660-0010	SELDOVIA D-3	59 54 16 151 3 0	S 3S 10W19
Caribou Lake			
241-15-10340	SELDOVIA C-4	59 33 3 151 20 37	S 7S 12W21
		59 30 30 151 11 19	S 8S 11W 5
241-15-10345	SELDOVIA C-4	59 33 17 151 18 43	S 7S 12W22
Stonehocker Creek		59 31 52 151 19 36	S 7S 12W33

Stream/Lake	Map Sheet	Lat./Long.	Legal
241-15-10350 Silver Creek	SELDOVIA C-4	59 33 11 151 18 14 59 32 32 151 18 7	S 7S 12W22 S 7S 12W27
241-15-10370	SELDOVIA C-4	59 33 6 151 14 18 59 32 55 151 13 9	S 7S 12W24 S 7S 11W30
241-15-10420	SELDOVIA C-4	59 35 27 151 13 46 59 35 16 151 13 57	S 7S 11W 7 S 7S 12W12
241-15-10450	SELDOVIA C-4	59 33 45 151 11 45 59 33 15 151 10 47	S 7S 11W20 S 7S 11W20
241-16-10040 Jakolof Creek	SELDOVIA B-4	59 27 2 151 29 5 59 25 38 151 27 19	S 8S 13W27 S 9S 13W 3
241-16-10040-2010	SELDOVIA B-4	59 26 41 151 28 25 59 26 18 151 29 25	S 8S 13W34 S 8S 13W33
241-16-10040-2020	SELDOVIA B-4	59 25 43 151 27 37 59 25 36 151 28 45	S 9S 13W 3 S 9S 13W 4
241-16-10090	SELDOVIA B-4	59 26 9 151 24 46 59 24 55 151 22 49	S 8S 13W36 S 9S 13W12
241-16-10130	SELDOVIA B-4	59 24 50 151 17 17 59 24 23 151 11 6	S 9S 12W10 S 9S 11W 7
241-16-10130-2010	SELDOVIA B-4	59 24 35 151 15 48 59 23 0 151 13 12	S 9S 12W11 S 9S 12W24
241-16-10130-2031	SELDOVIA B-4	59 24 28 151 11 44 59 25 41 151 11 38	S 9S 11W 7 S 9S 11W 6
241-16-10240	SELDOVIA B-4	59 27 33 151 20 51 59 26 3 151 14 16	S 8S 12W29 S 8S 12W36
241-16-10245	SELDOVIA B-4	59 27 39 151 20 36 59 27 48 151 18 22	S 8S 12W28 S 8S 12W22
241-20-10550	SELDOVIA B-5	59 19 11 151 46 20 59 18 21 151 39 52	S 10S 15W11 S 10S 14W17
241-20-10550-2018	SELDOVIA B-5	59 18 17 151 43 28 59 16 13 151 42 25	S 10S 15W13 S 10S 14W31
241-20-10560	SELDOVIA B-5	59 19 28 151 45 24 59 19 33 151 41 12	S 10S 15W11 S 10S 14W 8
241-30-10500 English Bay River	SELDOVIA B-6 SELDOVIA B-5	59 20 56 151 54 58 59 15 5 151 44 14	S 9S 16W35 S 11S 15W 1

Stream/Lake	Map Sheet	Lat./Long.	Legal
241-30-10500-0010	SELDOVIA B-6	59 19 52 151 54 19	S 10S 16W12
241-30-10500-0020	SELDOVIA B-6	59 19 4 151 52 33	S 10S 15W18
241-30-10500-0030	SELDOVIA B-5	59 16 41 151 46 39	S 10S 15W27
241-40-10300	SELDOVIA A-5	59 14 23 151 48 36	S 11S 15W 9
		59 14 47 151 47 2	S 11S 15W 3
241-40-10320	SELDOVIA B-5	59 15 0 151 51 32	S 11S 15W 6
		59 15 31 151 49 28	S 11S 15W 4
241-40-10325	SELDOVIA B-5	59 15 0 151 51 40	S 11S 15W 6
		59 16 6 151 51 54	S 10S 15W31
242-10-10196	SELDOVIA A-5	59 7 25 151 42 42	S 12S 14W19
		59 7 24 151 42 25	S 12S 14W19
242-10-10196-0010	SELDOVIA A-5	59 7 26 151 42 16	S 12S 14W19
242-10-10200	SELDOVIA A-5	59 9 54 151 41 43	S 12S 14W 6
		59 10 19 151 42 14	S 12S 14W 6
242-10-10200-0010	SELDOVIA A-5	59 10 29 151 42 25	S 11S 14W31
242-10-10220	SELDOVIA A-5	59 12 13 151 42 3	S 11S 14W19
		59 11 58 151 41 48	S 11S 14W30
242-10-10230	SELDOVIA A-5	59 13 17 151 41 56	S 11S 14W18
		59 13 6 151 41 13	S 11S 14W17
242-10-10240	SELDOVIA A-5	59 13 30 151 41 37	S 11S 14W18
		59 13 35 151 39 45	S 11S 14W17
242-10-10250	SELDOVIA A-5	59 13 30 151 42 6	S 11S 14W18
		59 14 15 151 41 42	S 11S 14W 7
SELDOVIA A-5	59 9 15 151 48 1	S 12S 15W10	
		59 10 14 151 48 21	S 12S 15W 4
242-20-10190	SELDOVIA A-5	59 11 6 151 37 47	S 11S 14W34
		59 11 4 151 38 58	S 11S 14W33
242-31-10090	SELDOVIA A-4	59 13 22 151 12 51	S 11S 12W13
		59 13 37 151 12 39	S 11S 12W13

Stream/Lake	Map Sheet	Lat./Long.	Legal
242-31-10100	SELDOVIA A-4	59 13 25 151 13 39 59 14 33 151 14 13	S 11S 12W13 S 11S 12W12
242-31-10100-2011	SELDOVIA A-4	59 14 27 151 14 9 59 14 26 151 14 20	S 11S 12W12 S 11S 12W12
242-31-10100-2014	SELDOVIA A-4	59 14 25 151 14 3 59 14 32 151 13 10	S 11S 12W12 S 11S 12W12
242-31-10100-2014-3012	SELDOVIA A-4	59 14 24 151 13 40 59 14 19 151 13 19	S 11S 12W12 S 11S 12W12
242-31-10110	SELDOVIA A-4	59 14 40 151 17 55 59 15 0 151 17 37	S 11S 12W 9 S 11S 12W 3
242-31-10110-2013	SELDOVIA A-4	59 14 52 151 17 48 59 15 0 151 18 24	S 11S 12W 4 S 11S 12W 4
242-31-10120 Rocky River	SELDOVIA B-4	59 16 48 151 24 21 59 20 36 151 26 22	S 10S 13W25 S 10S 13W 3
242-31-10120-2155	SELDOVIA B-4	59 17 20 151 25 5 59 17 36 151 26 3	S 10S 13W26 S 10S 13W23
242-31-10120-2160	SELDOVIA B-4	59 18 16 151 25 11 59 18 30 151 24 12	S 10S 13W14 S 10S 13W13
242-31-10120-2160-0010	SELDOVIA B-4	59 18 4 151 24 32	S 10S 13W23
242-31-10130	SELDOVIA B-4	59 16 23 151 26 21 59 16 31 151 26 13	S 10S 13W34 S 10S 13W27
242-32-10140	SELDOVIA A-4 SELDOVIA B-4	59 14 53 151 26 55 59 16 33 151 29 46	S 11S 13W 3 S 10S 13W29
242-32-10160	SELDOVIA A-5	59 14 7 151 33 34 59 14 43 151 33 59	S 11S 14W12 S 11S 14W12
242-32-10170	SELDOVIA A-5	59 13 52 151 34 19 59 14 19 151 35 59	S 11S 14W13 S 11S 14W11
242-32-10180	SELDOVIA A-5	59 13 38 151 34 14 59 13 16 151 35 20	S 11S 14W13 S 11S 14W14
242-41-10380	SELDOVIA B-3	59 15 24 150 58 21 59 15 23 150 57 59	S 11S 10W 4 S 11S 10W 4
242-41-10390	SELDOVIA B-3	59 16 43 150 57 57 59 16 30 150 57 13	S 10S 10W28 S 10S 10W27

Stream/Lake	Map Sheet	Lat./Long.	Legal
242-42-10430	SELDOVIA B-4	59 17 32 151 8 40 59 19 0 151 8 25	S 10S 11W21 S 10S 11W16
242-42-10440	SELDOVIA B-4	59 16 27 151 12 7 59 19 5 151 11 59	S 10S 11W18 S 10S 11W 7
242-42-10450	SELDOVIA B-4	59 18 43 151 18 8 59 19 25 151 17 35	S 10S 12W16 S 10S 12W10
242-42-10460 Port Dick Creek	SELDOVIA B-4	59 18 36 151 18 52 59 18 42 151 22 28	S 10S 12W16 S 10S 12W18
242-42-10460-2010	SELDOVIA B-4	59 18 38 151 21 32 59 19 41 151 21 21	S 10S 12W16 S 10S 12W 7
242-43-10400	SELDOVIA B-3	59 18 44 151 1 4 59 18 37 151 0 25	S 10S 10W18 S 10S 10W17
242-43-10410	SELDOVIA B-3	59 19 26 151 1 12 59 19 26 151 0 54	S 10S 10W 7 S 10S 10W 8
242-43-10420	SELDOVIA B-3	59 19 10 151 2 20 59 18 44 151 4 8	S 10S 10W 7 S 10S 11W13
243-10-10030 Little Kamishak River	ILIAMNA A-4 MT KATMAI D-2	59 1 28 154 10 31 58 58 3 154 27 16	S 13S 29W30 S 14S 31W16
243-10-10030-2015 Strike Creek	ILIAMNA A-4 MT KATMAI D-2	59 1 19 154 13 34 58 48 2 154 27 47	S 13S 30W26 S 16S 31W 9
243-10-10030-2015-3091	MT KATMAI D-2	58 53 2 154 20 43 58 52 31 154 20 0	S 15S 30W18 S 15S 30W18
243-10-10030-2015-3100	MT KATMAI D-2	58 52 6 154 22 26 58 52 36 154 23 19	S 15S 31W24 S 15S 31W14
243-10-10030-2015-3110	MT KATMAI D-2	58 51 28 154 23 35 58 51 58 154 24 48	S 15S 31W23 S 15S 31W23
243-10-10030-2015-3151	MT KATMAI D-2	58 48 45 154 26 30 58 48 23 154 25 38	S 16S 31W 3 S 16S 31W10
243-10-10040 Kamishak River	ILIAMNA A-4 MT KATMAI D-1	59 1 11 154 9 47 58 47 24 154 20 0	S 13S 29W29 S 16S 30W18
243-10-10040-2021	MT KATMAI D-1	58 59 27 154 9 20 58 58 43 154 8 12	S 14S 29W 5 S 14S 29W 9
243-10-10040-2031	MT KATMAI D-1	58 58 42 154 10 12 58 58 25 154 8 39	S 14S 29W 7 S 14S 29W 3

Stream/Lake	Map Sheet	Lat./Long.	Legal
243-10-10040-2041	MT KATMAI D-1	58 57 35 154 9 58 58 57 3 154 8 56	S 14S 29W18 S 14S 29W20
243-10-10040-2059	MT KATMAI D-1	58 56 27 154 11 12 58 55 41 154 10 8	S 14S 29W30 S 14S 29W30
243-10-10040-2069	MT KATMAI D-1	58 55 0 154 11 52 58 54 38 154 10 8	S 14S 30W36 S 15S 29W 6
243-10-10040-2073	MT KATMAI D-1	58 54 50 154 11 57 58 54 3 154 10 52	S 14S 30W36 S 15S 29W 6
243-10-10040-2087 South Fork Kamishak River	MT KATMAI D-1	58 53 8 154 11 40 58 49 48 154 8 44	S 15S 30W12 S 15S 29W32
243-10-10040-2125	MT KATMAI D-1	58 50 21 154 13 31 58 48 55 154 15 28	S 15S 30W35 S 16S 30W 3
243-10-10040-2141	MT KATMAI D-1	58 49 18 154 16 12 58 48 34 154 15 43	S 16S 30W 3 S 16S 30W10
243-10-10050	ILIAMNA A-4 MT KATMAI D-1	59 1 18 154 8 5 58 59 43 154 0 48	S 13S 29W28 S 14S 28W 6
243-10-10070	ILIAMNA A-3	59 4 30 154 0 48 59 4 13 154 0 58	S 13S 28W 6 S 13S 28W 7
243-10-10150 Douglas River	ILIAMNA A-3 ILIAMNA A-1	59 3 40 153 45 27 59 0 0 153 43 7	S 13S 27W10 S 14S 27W 1
243-20-10020 Paint River	ILIAMNA A-4	59 9 27 154 14 28 59 10 40 154 30 0	S 12S 29W 7 S 11S 31W33
243-20-10020-2016 Dunuletak Creek	ILIAMNA A-4	59 9 28 154 17 3 59 11 50 154 17 37	S 12S 30W11 S 11S 30W26
243-20-10020-2021 Sulukpuk Creek	ILIAMNA A-4	59 9 20 154 17 29 59 8 49 154 18 21	S 12S 30W11 S 12S 30W10
243-20-10020-2051 Kenty Creek	ILIAMNA A-4	59 9 33 154 23 34 59 9 6 154 23 33	S 12S 30W 6 S 12S 30W 7
243-20-10035 Mcneil River	ILIAMNA A-4	59 7 14 154 15 26 59 2 40 154 29 19	S 12S 30W24 S 13S 31W17
243-20-10050 Mikfik Creek	ILIAMNA A-4	59 6 41 154 15 8 59 4 59 154 16 20	S 12S 30W25 S 13S 30W 3
243-20-10050-0010	ILIAMNA A-4	59 4 55 154 16 47	S 13S 30W 4

Stream/Lake	Map Sheet	Lat./Long.	Legal
243-30-10200	ILIAMNA A-4	59 13 3 154 8 30 59 12 37 154 11 14	S 11S 29W15 S 11S 29W20
243-30-10200-0010 Chenik Lake	ILIAMNA A-4	59 12 19 154 12 23	S 11S 29W20
243-40-10010 Amakdedori Creek	ILIAMNA B-4	59 16 39 154 7 37 59 12 3 154 13 18	S 10S 29W26 S 10S 29W19
243-40-10010-0020	ILIAMNA B-4	59 18 10 154 13 42	S 10S 29W19
243-40-10010-2008	ILIAMNA B-4	59 18 5 154 8 51 59 20 19 154 10 23	S 10S 29W22 S 10S 29W 4
243-50-10040	ILIAMNA B-4	59 22 32 154 7 45 59 23 23 154 7 34	S 9S 29W26 S 9S 29W23
243-50-10050	ILIAMNA B-4	59 22 31 154 8 15 59 22 7 154 13 7	S 9S 29W27 S 9S 29W30
244-10-10010 Anchor River	SELDOVIA D-5 SELDOVIA D-4	59 46 29 151 51 13 59 47 28 151 13 4	S 5S 15W 4 S 4S 11W32
244-10-10010-2011 North Fork Anchor River	SELDOVIA D-5	59 46 25 151 49 51 59 48 15 151 38 52	S 5S 15W 4 S 4S 14W26
244-10-10010-2011-3031 Chakok River	SELDOVIA D-5	59 47 50 151 44 19 59 51 12 151 40 27	S 4S 14W30 S 4S 14W 3
244-10-10010-2100 Bridge Creek	SELDOVIA C-5	59 43 8 151 38 31 59 40 48 151 32 50	S 5S 14W27 S 6S 13W 6
244-10-10010-2100-3011 Twitter Creek	SELDOVIA C-5	59 42 23 151 37 9 59 42 24 151 36 37	S 5S 14W35 S 5S 14W35
244-10-10010-2150 Beaver Creek	SELDOVIA D-5 SELDOVIA C-4	59 45 12 151 30 31 59 44 55 151 24 45	S 5S 13W 9 S 5S 13W13
244-10-10010-2150-3020	SELDOVIA C-4	59 44 31 151 26 42 59 44 23 151 26 24	S 5S 13W14 S 5S 13W14
244-10-10010-2201	SELDOVIA D-4	59 48 32 151 24 6 59 50 21 151 22 48	S 4S 12W30 S 4S 12W 8
244-10-10050 Stariski Creek	SELDOVIA D-5	59 52 53 151 47 46 59 54 54 151 31 49	S 3S 15W35 S 3S 13W16
244-10-10050-2040	SELDOVIA D-5	59 52 33 151 44 28 59 53 8 151 40 36	S 3S 14W31 S 3S 14W27

Stream/Lake	Map Sheet	Lat./Long.	Legal
244-20-10090 Ninilchik River	KENAI A-5 KENAI A-4	60 3 27 151 39 37 60 9 55 151 19 9	S 1S 14W27 S 1N 12W23
244-20-10100 Deep Creek	KENAI A-5 SELDOVIA D-4	60 2 3 151 41 49 59 58 57 151 14 50	S 2S 14W 4 S 2S 11W19
244-20-10100-2010 Clam Creek	KENAI A-5 SELDOVIA D-5	60 1 4 151 38 51 59 56 50 151 33 22	S 2S 14W11 S 3S 13W 5
244-20-10100-2019	KENAI A-5	60 0 25 151 37 26 60 1 37 151 30 0	S 2S 14W14 S 2S 13W 3
244-20-10100-2030 South Fork Deep Creek	SELDOVIA D-4	59 57 50 151 29 20 59 53 17 151 16 33	S 2S 13W34 S 3S 12W25
244-20-10100-2030-3013	SELDOVIA D-4	59 55 40 151 22 38 59 56 47 151 18 20	S 3S 12W 8 S 3S 12W 2
244-20-10100-2030-3015	SELDOVIA D-4	59 55 18 151 21 55 59 54 22 151 16 13	S 3S 12W17 S 3S 12W24
244-30-10010 Kenai River	KENAI C-4 SEWARD B-8	60 32 55 151 15 43 60 29 29 149 49 52	S 5N 11W 6 S 5N 3W29
244-30-10010-0010 Skilak Lake	KENAI B-1	60 24 10 150 15 49	S 4N 6W26
244-30-10010-2001	KENAI C-4	60 33 5 151 15 26 60 34 4 151 16 2	S 5N 11W 5 S 6N 11W31
244-30-10010-2001-3004	KENAI C-4	60 33 11 151 16 13 60 33 38 151 15 33	S 5N 11W 6 S 5N 11W 5
244-30-10010-2003	KENAI C-4	60 33 7 151 13 54 60 33 45 151 13 16	S 5N 11W 5 S 6N 11W33
244-30-10010-2005	KENAI C-4	60 32 33 151 13 12 60 34 13 151 11 25	S 5N 11W 9 S 6N 11W34
244-30-10010-2007	KENAI C-4	60 32 29 151 13 19 60 32 42 151 12 31	S 5N 11W 9 S 5N 11W 9
244-30-10010-2010	KENAI C-4	60 31 34 151 12 25 60 30 29 151 10 18	S 5N 11W16 S 5N 11W23
244-30-10010-2015	KENAI C-4	60 32 24 151 10 22 60 32 42 151 10 11	S 5N 11W10 S 5N 11W11
244-30-10010-2025 Beaver Creek	KENAI C-4 KENAI C-3	60 32 31 151 8 40 60 41 39 151 3 47	S 5N 11W11 S 7N 10W17

Stream/Lake	Map Sheet	Lat./Long.	Legal
244-30-10010-2025-3011	KENAI C-3 KENAI C-4	60 33 42 151 7 21 60 34 7 151 8 38	S 6N 11W36 S 6N 11W35
244-30-10010-2025-3040	KENAI C-3	60 37 46 151 4 34 60 39 1 150 59 29	S 6N 10W 8 S 7N 10W35
244-30-10010-2025-3045	KENAI C-3	60 38 31 151 5 1 60 38 44 151 5 42	S 6N 10W 5 S 6N 10W 6
244-30-10010-2025-3049	KENAI C-3	60 39 5 151 5 14 60 38 57 151 6 18	S 7N 10W31 S 7N 10W31
244-30-10010-2030 Slikok Creek	KENAI B-3 KENAI B-4	60 29 0 151 7 30 60 24 13 151 8 40	S 5N 11W36 S 4N 11W26
244-30-10010-2030-3025	KENAI B-3	60 25 24 151 7 20 60 26 29 151 3 3	S 4N 11W24 S 4N 10W17
244-30-10010-2030-3025-4010	KENAI B-3	60 26 35 151 4 55 60 26 46 151 4 49	S 4N 10W18 S 4N 10W 7
244-30-10010-2030-3060	KENAI B-4	60 24 18 151 8 36 60 24 30 151 9 20	S 4N 11W26 S 4N 11W27
244-30-10010-2039 Soldotna Creek	KENAI B-3 KENAI C-3	60 29 2 151 3 19 60 33 37 150 54 55	S 5N 10W33 S 5N 9W 6
244-30-10010-2039-0010 Tree Lake	KENAI C-3	60 33 48 150 54 34	S 6N 9W31
244-30-10010-2039-3029	KENAI C-3	60 31 33 150 57 18 60 31 38 150 59 10	S 5N 10W13 S 5N 10W14
244-30-10010-2039-3029-0010	KENAI C-3	60 31 48 150 57 57	S 5N 10W13
244-30-10010-2039-3029-0020 Mackeys Lakes	KENAI C-3	60 31 50 150 59 30	S 5N 10W14
244-30-10010-2039-3040	KENAI C-3	60 32 43 150 56 53 60 33 25 150 55 16	S 5N 10W12 S 5N 9W 6
244-30-10010-2039-3045	KENAI C-3	60 32 49 150 56 43 60 32 58 150 59 8	S 5N 10W 1 S 5N 10W 2
244-30-10010-2039-3045-0010	KENAI C-3	60 33 8 150 57 59	S 5N 10W 1
244-30-10010-2039-3053	KENAI C-3	60 33 34 150 55 11 60 33 36 150 55 34	S 5N 9W 6 S 5N 9W 6

Stream/Lake	Map Sheet	Lat./Long.	Legal
244-30-10010-2039-3053-0010 Cisca Lake	KENAI C-3	60 33 34 150 55 54	S 5N 9W 6
244-30-10010-2042	KENAI B-3	60 28 29 150 59 4 60 27 53 150 59 45	S 5N 10W35 S 4N 10W 3
244-30-10010-2050 Funny River	KENAI B-3 KENAI B-2	60 29 31 150 51 45 60 20 33 150 40 45	S 5N 9W28 S 3N 8W21
244-30-10010-2063 Moose River	KENAI C-3 KENAI C-2	60 32 10 150 45 19 60 40 27 150 29 23	S 5N 8W 7 S 7N 7W27
244-30-10010-2063-3025 West Fork Moose River	KENAI C-2 KENAI C-3	60 35 4 150 40 5 60 38 16 150 48 28	S 6N 8W27 S 6N 9W 2
244-30-10010-2063-3025-0010 Camp Island Lake	KENAI C-2	60 38 1 150 43 21	S 6N 8W 5
244-30-10010-2063-3025-0020 Silver Lake	KENAI C-3	60 38 42 150 47 46	S 6N 9W 2
244-30-10010-2063-3025-0030 Mosquito Lake	KENAI C-3	60 38 4 150 48 45	S 6N 9W 2
244-30-10010-2063-3025-4010	KENAI C-2	60 37 6 150 39 22 60 33 47 150 36 10	S 6N 8W15 S 6N 8W 1
244-30-10010-2063-3025-4010-0010 Loon Lake	KENAI C-2	60 39 10 150 35 42	S 7N 8W36
244-30-10010-2063-3025-4010-5009	KENAI C-2	60 37 42 150 38 45 60 39 9 150 38 42	S 6N 8W11 S 7N 8W35
244-30-10010-2063-3025-4010-5009-0010 Rock Lake	KENAI C-2	60 39 22 150 38 21	S 7N 8W35
244-30-10010-2063-3025-4010-5009-6005	KENAI C-2	60 38 0 150 39 7 60 38 21 150 39 56	S 6N 8W 3 S 6N 8W 3
244-30-10010-2063-3025-4010-5009-6005-0010 Meadow Lake	KENAI C-2	60 38 38 150 40 11	S 6N 8W 3
244-30-10010-2063-3036 East Fork Moose River	KENAI C-2	60 36 17 150 36 1 60 31 17 150 23 18	S 6N 8W13 S 5N 6W18
244-30-10010-2063-3036-0010 Afonasi Lake	KENAI C-2	60 33 27 150 29 42	S 5N 7W 3
244-30-10010-2063-3036-0020 Imeri Lake	KENAI C-2	60 32 40 150 28 41	S 5N 7W10

Stream/Lake	Map Sheet	Lat./Long.	Legal
244-30-10010-2063-3036-0030 Watson Lake	KENAI C-2	60 32 21 150 27 52	S 5N 7W11
244-30-10010-2063-3036-0040 Egumen Lake	KENAI C-2	60 31 35 150 25 46	S 5N 7W13
244-30-10010-2063-3036-0050 Peterson Lake	KENAI C-2	60 31 22 150 23 49	S 5N 6W18
244-30-10010-2063-3036-0060 Kelly Lake	KENAI C-2	60 31 4 150 22 53	S 5N 6W17
244-30-10010-2063-3041	KENAI C-2	60 36 50 150 35 26 60 39 31 150 33 14	S 6N 8W13 S 7N 7W32
244-30-10010-2063-3041-0010 Moosehorn Lake	KENAI C-2	60 38 40 150 34 14	S 6N 7W 6
244-30-10010-2063-3041-0020 Swan Lake	KENAI C-2	60 40 29 150 32 31	S 7N 7W29
244-30-10010-2063-3041-4015	KENAI C-2	60 38 28 150 34 54 60 38 27 150 35 12	S 6N 7W 6 S 6N 7W 6
244-30-10010-2063-3041-4015-0010 Clam Lake	KENAI C-2	60 38 0 150 36 7	S 6N 8W 1
244-30-10010-2076 Killey River	KENAI B-2 KENAI A-1	60 28 57 150 37 34 60 14 3 150 19 23	S 5N 8W35 S 2N 6W28
244-30-10010-2076-3018	KENAI B-2	60 27 5 150 38 23 60 25 52 150 38 10	S 4N 8W10 S 4N 8W15
244-30-10010-2076-3050	KENAI B-2	60 21 11 150 34 20 60 21 1 150 34 33	S 3N 7W18 S 3N 8W13
244-30-10010-2076-3067	KENAI B-2	60 16 7 150 28 40 60 13 10 150 27 37	S 3N 7W34 S 3N 7W34
244-30-10010-2076-3070	KENAI B-2	60 17 31 150 28 13 60 17 13 150 28 19	S 2N 7W 3 S 2N 7W 3
244-30-10010-2076-3072	KENAI B-2	60 16 57 150 27 17 60 16 10 150 26 26	S 2N 7W11 S 2N 7W14
244-30-10010-2076-3072-4003	KENAI B-2	60 16 33 150 27 7 60 16 5 150 27 38	S 2N 7W11 S 2N 7W15
244-30-10010-2076-3085	KENAI B-2 KENAI B-1	60 16 11 150 23 50 60 16 33 150 22 2	S 2N 6W18 S 2N 6W 8

Stream/Lake	Map Sheet	Lat./Long.	Legal
244-30-10010-2076-3085-4010	KENAI B-2 KENAI B-1	60 16 24 150 22 40 60 16 15 150 21 40	S 2N 6W 7 S 2N 6W17
244-30-10010-2076-3095 Benjamin Creek	KENAI B-1	60 15 22 150 21 16 60 15 26 150 20 9	S 2N 6W20 S 2N 5W16
244-30-10010-2076-3110	KENAI A-1	60 14 30 150 20 25 60 13 54 150 20 20	S 2N 6W28 S 2N 6W28
244-30-10010-2082	KENAI B-2	60 28 13 150 35 54 60 24 54 150 36 16	S 4N 8W 1 S 4N 8W26
244-30-10010-2096 King County Creek	KENAI B-2	60 24 34 150 28 17 60 23 20 150 27 44	S 4N 7W27 S 4N 7W34
244-30-10010-2110	KENAI B-1	60 23 11 150 20 47 60 22 13 150 20 56	S 3N 6W 5 S 3N 6W 8
244-30-10010-2120 Cottonwood Creek	KENAI B-1	60 23 11 150 17 20 60 22 12 150 17 31	S 3N 6W 3 S 3N 6W10
244-30-10010-2130 Pipe Creek	KENAI B-1	60 23 49 150 12 41 60 22 51 150 12 25	S 4N 5W31 S 3N 5W 6
244-30-10010-2137 Hidden Creek	KENAI B-1	60 26 14 150 12 19 60 28 1 150 12 24	S 4N 5W18 S 4N 5W 6
244-30-10010-2137-0010 Hidden Lake	KENAI B-1	60 29 7 150 15 55	S 5N 6W36
244-30-10010-2145 Jean Creek	KENAI B-1 KENAI C-1	60 28 56 150 6 45 60 31 23 150 11 48	S 5N 5W35 S 5N 5W17
244-30-10010-2145-0010 Jean Lake	KENAI C-1	60 30 21 150 10 14	S 5N 5W21
244-30-10010-2158	SEWARD B-8	60 29 11 150 0 0 60 17 50 149 53 0	S 5N 4W33 S 2N 4W 1
244-30-10010-2158-0010 Lower Russian Lake	SEWARD B-8	60 26 18 149 59 15	S 4N 4W16
244-30-10010-2158-0020 Upper Russian Lake	SEWARD B-8	60 20 22 149 52 33	S 3N 3W19
244-30-10010-2158-3029	SEWARD B-8	60 20 37 149 52 10 60 20 52 149 51 35	S 3N 3W18 S 3N 3W18
244-30-10010-2162 Cooper Creek	SEWARD B-8	60 29 7 149 52 36 60 27 41 149 51 40	S 5N 3W31 S 4N 3W 6

Stream/Lake	Map Sheet	Lat./Long.	Legal
244-30-10010-2165 Juneau Creek	SEWARD B-8 SEWARD C-8	60 29 22 149 52 24 60 30 52 149 54 2	S 5N 3W30 S 5N 4W24
244-30-10010-2177 Quartz Creek	SEWARD B-8 SEWARD C-7	60 29 35 149 43 23 60 35 46 149 32 49	S 5N 3W36 S 6N 2W24
244-30-10010-2177-3012 Crescent Creek	SEWARD B-8 SEWARD C-8	60 29 56 149 41 14 60 30 6 149 38 53	S 5N 2W30 S 5N 2W28
244-30-10010-2177-3020 Daves Creek	SEWARD C-8 SEWARD C-7	60 30 29 149 40 48 60 31 27 149 30 31	S 5N 2W19 S 5N 1W18
244-30-10010-2177-3030	SEWARD C-7	60 33 13 149 35 35 60 32 59 149 34 50	S 5N 2W 3 S 5N 2W 2
244-30-10010-2133 Porcupine Creek	SEWARD B-8	60 24 0 149 40 10 60 23 58 149 40 25	S 4N 2W32 S 4N 2W32
244-30-10010-2225 Trail River	SEWARD B-7	60 24 38 149 22 35 60 26 9 149 22 19	S 4N 1W25 S 4N 1W13
244-30-10010-2225-0010 Lower Trail Lake	SEWARD B-7	60 26 46 149 21 50	S 4N 1W12
244-30-10010-2225-0020 Upper Trail Lake	SEWARD B-7	60 28 52 149 21 45	S 5N 1W36
244-30-10010-2225-3010 Falls Creek	SEWARD B-7	60 25 53 149 22 19 60 25 49 149 21 36	S 4N 1W13 S 4N 1W13
244-30-10010-2225-3013 Moose Creek	SEWARD C-7	60 30 11 149 25 13 60 30 39 149 27 40	S 5N 1W22 S 5N 1W21
244-30-10010-2225-3013-4009 Carter Creek	SEWARD C-7 SEWARD B-7	60 30 13 149 25 59 60 29 33 149 27 17	S 5N 1W22 S 5N 1W28
244-30-10010-2225-3020 Grant Creek	SEWARD B-7	60 27 31 149 21 39 60 27 38 149 20 16	S 4N 1W12 S 4N 1E 6
244-30-10010-2225-3021	SEWARD C-7	60 32 5 149 20 36 60 32 5 149 21 54	S 5N 1E 7 S 5N 1W12
244-30-10010-2225-3021-4008	SEWARD C-7	60 32 3 149 21 14 60 32 20 149 21 24	S 5N 1E 7 S 5N 1E 7
244-30-10010-2225-3031 Johnson Creek	SEWARD C-7	60 32 25 149 18 46 60 33 48 149 17 42	S 5N 1E 8 S 6N 1E33
244-30-10010-2225-3031-4010	SEWARD C-7	60 32 29 149 19 18 60 33 37 149 20 6	S 5N 1E 8 S 6N 1E31

Stream/Lake	Map Sheet	Lat./Long.	Legal
244-30-10010-2225-3040 Trail Creek	SEWARD C-7 SEWARD C-6	60 32 16 149 16 11 60 33 25 149 8 35	S 5N 1E 8 S 5N 2E 5
244-30-10010-2231 Ptarmigan Creek	SEWARD B-7	60 24 12 149 22 11 60 24 53 149 18 43	S 4N 1W25 S 4N 1E29
244-30-10010-2250 Snow River	SEWARD B-7 SEWARD B-6	60 20 13 149 21 0 60 21 6 149 3 1	S 3N 1E19 S 3N 2E14
244-30-10010-2250-3018	SEWARD B-7	60 18 3 149 21 2 60 17 25 149 21 15	S 3N 1E31 S 2N 1E 6
244-30-10010-2250-3024	SEWARD B-7	60 17 35 149 20 29 60 17 16 149 21 28	S 2N 1E 6 S 2N 1W 1
244-30-10010-2250-3030 South Fork Snow River	SEWARD B-7 SEWARD A-7	60 16 52 149 20 25 60 13 44 149 18 7	S 2N 1E 7 S 2N 1E29
244-30-10010-2250-3055	SEWARD B-6	60 19 10 149 6 42 60 19 39 149 6 21	S 3N 2E28 S 3N 2E28
244-30-10050 Kasilof River	KENAI B-4 KENAI A-2	60 23 14 151 17 52 60 2 19 150 39 35	S 4N 12W36 S 2S 8W 4
244-30-10050-0010 Tustumena Lake	KENAI A-3	60 12 55 150 54 50	S 2N 9W31
244-30-10050-2015 Coal Creek	KENAI B-4	60 21 14 151 16 49 60 22 30 151 8 14	S 3N 12W13 S 3N 11W 2
244-30-10050-2024 Crooked Creek	KENAI B-4 KENAI A-3	60 19 23 151 16 49 60 2 48 150 57 45	S 3N 12W25 S 1S 10W35
244-30-10050-2024-3036	KENAI A-4	60 8 13 151 10 17 60 7 37 151 10 11	S 1N 11W34 S 1N 11W34
244-30-10050-2040	KENAI A-4	60 14 26 151 10 5 60 14 23 151 11 11	S 2N 11W27 S 2N 11W28
244-30-10050-2059 Shantatalik Creek	KENAI B-3	60 17 28 150 59 3 60 18 50 150 59 9	S 2N 10W 3 S 3N 10W34
244-30-10050-2059-3010	KENAI B-3	60 17 39 150 58 36 60 18 6 150 56 57	S 2N 10W 2 S 3N 10W36
244-30-10050-2060 Nikolai Creek	KENAI A-3	60 11 45 151 0 30 60 4 30 150 53 23	S 1N 10W 9 S 1S 9W19
244-30-10050-2060-3015	KENAI A-3	60 8 3 150 59 15 60 0 4 150 55 30	S 1N 10W34 S 2S 10W13

Stream/Lake	Map Sheet	Lat./Long.	Legal
244-30-10050-2070 Fox Creek	KENAI A-3	60 8 52 150 54 34 60 7 30 150 53 47	S 1N 9W30 S 1N 9W31
244-30-10050-2075 Bear Creek	KENAI A-3 KENAI A-2	60 12 49 150 48 13 60 12 20 150 32 37	S 1N 9W 2 S 1N 7W 5
244-30-10050-2075-3025	KENAI A-2	60 13 5 150 39 30 60 13 36 150 35 6	S 2N 8W34 S 2N 8W36
244-30-10050-2085	KENAI A-3	60 12 10 150 45 32 60 12 12 150 45 0	S 1N 9W 1 S 1N 9W 1
244-30-10050-2099 Moose Creek	KENAI A-2	60 9 11 150 42 15 60 9 59 150 33 36	S 1N 8W29 S 1N 7W19
244-30-10050-2099-3009	KENAI A-2	60 9 39 150 40 58 60 8 56 150 38 18	S 1N 8W21 S 1N 8W27
244-30-10050-2099-3010	KENAI A-2	60 9 39 150 41 3 60 11 8 150 33 42	S 1N 8W21 S 1N 7W 7
244-30-10050-2115 Indian Creek	KENAI A-2	60 6 49 150 37 14 60 8 13 150 26 18	S 1S 8W 3 S 1N 7W35
244-30-10050-2121 Glacier Creek	KENAI A-2	60 6 23 150 37 12 60 4 42 150 34 57	S 1S 8W10 S 1S 8W24
244-30-10050-2127	KENAI A-2	60 6 11 150 37 28 60 4 18 150 35 26	S 1S 8W10 S 1S 8W23
244-30-10050-2127-3006	KENAI A-2	60 5 56 150 37 16 60 4 33 150 35 58	S 1S 8W10 S 1S 8W23
244-30-10050-2127-3008	KENAI A-2	60 5 54 150 37 14 60 5 12 150 37 52	S 1S 8W10 S 1S 8W15
244-30-10050-2134 Crystal Creek	KENAI A-2	60 2 21 150 40 17 60 0 28 150 39 3	S 2S 8W 4 S 2S 8W16
244-30-10050-2135 Clear Creek	KENAI A-2	60 2 33 150 38 53 60 0 41 150 36 52	S 1S 8W33 S 2S 8W11
245-10-10010 Fritz Creek	ILIAMNA D-1	59 48 27 153 8 55 59 46 20 153 12 26	S 4S 23W25 S 5S 23W 4
245-10-10020 Wrong Branch Trail Creek	ILIAMNA D-1	59 48 42 153 16 0 59 46 42 153 18 58	S 4S 23W20 S 5S 24W 2
245-10-10030 Chinitna River	ILIAMNA D-1	59 49 13 153 17 7 59 50 12 153 18 7	S 4S 23W19 S 4S 23W18

Stream/Lake	Map Sheet	Lat./Long.	Legal
245-10-10030-2007 Clearwater Creek	ILIAMNA D-1	59 49 7 153 17 12 59 48 40 153 19 53	S 4S 23W19 S 4S 24W24
245-10-10030-2007-3007 Roscoe Creek	ILIAMNA D-1 ILIAMNA D-2	59 48 40 153 19 52 59 48 10 153 23 19	S 4S 24W24 S 4S 24W27
245-10-10040 Marsh Creek	ILIAMNA D-1	59 49 50 153 16 43 59 50 42 153 17 15	S 4S 23W17 S 4S 23W 7
245-10-10050 Silver Salmon Creek	ILIAMNA D-1	59 51 51 153 12 51 59 53 43 153 16 32	S 4S 23W 3 S 3S 23W29
245-10-10060 West Glacier Creek	ILIAMNA D-1	59 51 43 153 12 15 59 55 39 153 17 14	S 4S 23W 3 S 3S 23W 7
245-20-10170 Johnson River	KENAI A-8	60 1 34 152 37 43 60 4 39 152 49 38	S 2S 20W 1 S 1S 21W23
245-20-10170-2010	KENAI A-8	60 2 43 152 42 4 60 4 12 152 40 42	S 1S 20W34 S 1S 20W23
245-20-10170-2020	KENAI A-8	60 4 9 152 45 59 60 5 15 152 44 11	S 1S 20W20 S 1S 20W16
245-20-10170-2031 Red Creek	KENAI A-8	60 4 4 152 48 14 60 2 13 152 50 8	S 1S 21W25 S 2S 21W 2
245-20-10190	SELDOVIA D-6	59 58 13 152 40 31 59 59 27 152 40 30	S 2S 20W26 S 2S 20W23
245-20-10190-0010 Silver Salmon Lakes	KENAI A-8	60 0 6 152 40 44	S 2S 20W14
245-20-10250 Shelter Creek	SELDOVIA D-8	59 53 39 152 48 46 59 54 25 152 48 28	S 3S 21W25 S 3S 21W24
245-20-10270 East Glacier Creek	SELDOVIA D-8	59 52 46 152 54 50 59 54 28 152 58 47	S 3S 21W32 S 3S 22W24
245-30-10010 Crescent River	KENAI A-7 KENAI B-8	60 13 33 152 33 22 60 21 16 152 44 28	S 2N 19W34 S 3N 20W15
245-30-10010-2025 North Fork Crescent River	KENAI B-8	60 21 16 152 44 28 60 24 17 152 49 51	S 3N 20W15 S 4N 20W30
245-30-10010-2026 Lake Fork Crescent River	KENAI B-8	60 21 16 152 44 31 60 21 30 152 50 39	S 3N 20W15 S 3N 21W12
245-30-10010-2026-0010 Crescent Lake	LAKE CLARK B-1	60 23 55 153 0 24	S 4N 22W36

Stream/Lake	Map Sheet	Lat./Long.	Legal
245-30-10010-2026-3009	KENAI B-8	60 21 23 152 50 34	S 3N 21W13
		60 20 15 152 49 2	S 3N 20W19
245-30-10010-2026-3015	KENAI B-8	60 21 21 152 54 35	S 3N 21W15
		60 20 19 152 56 20	S 3N 21W21
245-30-10010-2026-3021	KENAI B-8	60 22 12 152 58 44	S 3N 21W 7
		60 21 24 153 0 0	S 3N 21W18
245-30-10010-2026-3040 Lake Fork Crescent River	LAKE CLARK B-1	60 24 6 153 0 47	S 4N 22W25
		60 25 1 153 1 56	S 4N 22W24
245-30-10060	KENAI B-8	60 15 17 152 47 32	S 2N 20W20
		60 16 24 152 46 36	S 2N 20W 8
245-30-10070	KENAI B-8	60 15 24 152 50 33	S 2N 21W24
		60 16 25 152 49 53	S 2N 21W12
245-30-10080 Tuxedni River	KENAI B-8	60 17 59 152 58 17	S 2N 21W 5
	LAKE CLARK A-1	60 12 33 153 15 15	S 1N 23W 3
245-30-10090 Open Creek	KENAI A-8	60 14 2 152 54 23	S 2N 21W27
		60 12 50 152 56 46	S 2N 21W33
245-30-10100	KENAI A-8	60 12 18 152 50 3	S 1N 21W 1
		60 11 10 152 51 13	S 1N 21W12
245-30-10110 Difficult Creek	KENAI A-8	60 10 42 152 44 8	S 1N 20W15
		60 10 34 152 47 47	S 1N 20W17
245-30-10120 Hungryman Creek	KENAI A-8	60 9 1 152 40 36	S 1N 20W25
		60 9 1 152 44 31	S 1N 20W27
245-30-10130 Bear Creek	KENAI A-8	60 8 10 152 40 51	S 1N 20W36
		60 6 44 152 43 18	S 1S 20W 9
245-40-10010 Harriet Creek	KENAI B-7	60 24 44 152 17 19	S 4N 17W30
		60 25 31 152 27 19	S 4N 18W17
245-40-10010-2015	KENAI B-7	60 25 1 152 19 29	S 4N 18W24
		60 24 58 152 21 34	S 4N 18W23
245-40-10010-2015-0010 Wadell Lake	KENAI B-7	60 24 29 152 21 14	S 4N 18W26
245-40-10010-2015-0020 Bear Lake	KENAI B-7	60 25 13 152 21 48	S 4N 18W23
245-40-10020 Redoubt Creek	KENAI B-7	60 21 49 152 18 32	S 3N 17W 7
		60 25 46 152 24 35	S 4N 18W35

Stream/Lake	Map Sheet	Lat./Long.	Legal
245-40-10050 Polly Creek	KENAI B-7	60 17 3 152 27 18 60 19 43 152 35 18	S 2N 18W 8 S 3N 19W28
245-40-10050-2002 Little Polly Creek	KENAI B-7	60 16 59 152 27 35 60 19 52 152 33 50	S 2N 18W 7 S 3N 19W22
245-40-10050-2017	KENAI B-7 KENAI B-8	60 17 53 152 36 17 60 19 33 152 38 32	S 2N 19W 5 S 3N 19W30
245-40-10050-2017-3004	KENAI B-8	60 18 51 152 37 44 60 19 12 152 37 34	S 3N 19W32 S 3N 19W29
245-50-10010 Kustatan River	KENAI C-5 KENAI D-6	60 44 16 151 50 32 60 57 41 151 59 43	S 8N 15W36 S 10N 15W18
245-50-10010-2040	KENAI D-6	60 54 15 151 55 42 60 54 42 151 55 39	S 9N 15W 3 S 10N 15W34
245-50-10010-2040-0010	KENAI D-6	60 54 31 151 56 1	S 10N 15W33
245-50-10010-2040-0020	KENAI D-6	60 54 44 151 56 3	S 10N 15W33
245-50-10010-2047 Blacksand Creek	KENAI D-6	60 57 3 151 58 44 60 56 56 152 3 39	S 10N 15W17 S 10N 16W23
245-50-10020 Johnson Slough	KENAI C-6	60 43 9 151 54 55 60 44 20 151 58 58	S 7N 15W 4 S 8N 15W31
245-50-10020-2014 Bachatna Creek	KENAI C-6 KENAI D-6	60 44 20 151 58 58 60 51 57 152 11 11	S 8N 15W31 S 9N 16W18
245-50-10020-2014-3048	KENAI D-6	60 51 59 152 11 4 60 52 13 152 11 17	S 9N 16W18 S 9N 16W18
245-50-10040	KENAI C-6	60 40 57 152 0 12 60 43 19 152 0 32	S 7N 16W24 S 7N 16W 1
245-50-10050 Big River	KENAI C-6 KENAI D-7	60 39 32 152 2 42 60 48 20 152 19 19	S 7N 16W35 S 8N 17W 7
245-50-10050-0010 Big River Lakes	KENAI D-7	60 48 15 152 21 9	S 8N 18W12
245-50-10050-2011 South Fork Big River	KENAI D-7 KENAI C-7	60 47 0 152 15 36 60 44 50 152 17 19	S 8N 17W16 S 8N 17W32
245-50-10050-2015	KENAI D-7	60 47 18 152 16 38 60 47 5 152 18 29	S 8N 17W16 S 8N 17W17

Stream/Lake	Map Sheet	Lat./Long.	Legal
245-50-10050-2015-0010 Big River Lakes	KENAI D-7	60 47 6 152 19 51	S 8N 17W13
245-50-10050-2016 North Fork Big River	KENAI D-6 KENAI D-7	60 46 5 152 12 50 60 48 13 152 30 28	S 8N 17W23 S 8N 18W 7
245-50-10050-2016-3035	KENAI D-6	60 49 59 152 11 26 60 49 50 152 13 9	S 9N 16W31 S 9N 17W36
245-50-10050-2020	KENAI D-7	60 49 7 152 16 9 60 49 49 152 16 17	S 8N 17W 4 S 9N 17W34
245-50-10050-2020-3005	KENAI D-7	60 49 23 152 16 0 60 49 38 152 16 35	S 9N 17W34 S 9N 17W34
245-50-10050-2023	KENAI D-7	60 48 56 152 18 3 60 49 17 152 18 13	S 8N 17W 5 S 9N 17W33
245-50-10060 Seal River	KENAI C-6	60 38 36 152 3 32 60 41 23 152 6 12	S 6N 16W 3 S 7N 16W21
245-50-10070 Montana Bill Creek	KENAI C-6	60 38 9 152 4 22 60 39 55 152 10 7	S 6N 16W 3 S 7N 17W25
245-50-10085 Drift River	KENAI C-6 KENAI C-7	60 35 26 152 7 45 60 35 56 152 36 13	S 6N 16W20 S 6N 19W22
245-50-10085-2050	KENAI C-7	60 35 19 152 20 46 60 38 0 152 25 52	S 6N 18W 1 S 6N 18W 4
245-50-10085-2056	KENAI C-7	60 37 58 152 23 53 60 37 27 152 26 19	S 6N 18W 2 S 6N 18W 9
245-50-10090 Cannery Creek	KENAI C-6 KENAI C-7	60 34 35 152 10 16 60 36 41 152 21 12	S 6N 17W25 S 6N 18W13
245-50-10090-0010	KENAI C-7	60 36 52 152 21 4	S 6N 18W13
245-50-10090-2004 Rust Slough	KENAI C-6	60 34 49 152 10 6 60 37 11 152 13 41	S 6N 17W25 S 6N 17W10
245-50-10110 Little Jack Slough	KENAI C-7	60 32 11 152 15 55 60 33 49 152 17 59	S 5N 17W 9 S 6N 17W32
245-50-10120	KENAI C-7	60 31 40 152 16 52 60 34 37 152 20 51	S 5N 17W16 S 6N 18W25
245-50-10120-0010	KENAI C-7	60 34 43 152 21 20	S 6N 18W25

Stream/Lake	Map Sheet	Lat./Long.	Legal
245-50-10140	KENAI B-7	60 27 13 152 19 52	S 4N 18W12
		60 29 7 152 21 26	S 5N 18W36
246-10-10010	KENAI C-6	60 30 14 151 53 30	S 5N 15W22
		60 30 24 151 55 43	S 5N 15W21
246-10-10010-0010	KENAI B-6	60 29 58 151 55 47	S 5N 15W28
246-10-10030	KENAI B-6	60 29 32 151 57 30	S 5N 15W29
		60 29 26 151 57 8	S 5N 15W29
246-10-10030-0010	KENAI B-6	60 29 21 151 56 51	S 5N 15W29
246-20-10020 Packers Creek	KENAI B-6	60 26 23 151 53 54	S 4N 15W16
		60 27 17 151 54 50	S 4N 15W 8
246-20-10020-0010 Packers Creek Lake	KENAI B-6	60 28 17 151 55 14	S 4N 15W 5
246-20-10020-2010	KENAI B-6	60 28 33 151 54 57	S 5N 15W33
		60 29 21 151 53 31	S 5N 15W27
246-20-10020-2010-0010	KENAI B-6	60 29 21 151 53 5	S 5N 15W27
246-20-10020-2020	KENAI B-6	60 28 59 151 55 47	S 5N 15W33
		60 29 54 151 56 1	S 5N 15W29
247-10-10070 Middle River	KENAI D-5	60 58 12 151 35 39	S 10N 13W 9
	TYONEK A-5	61 2 23 151 46 50	S 11N 14W16
247-10-10080 McArthur River	KENAI D-5	60 55 1 151 43 33	S 10N 14W34
	TYONEK A-7	61 6 39 152 19 44	S 12N 17W20
247-10-10080-2010 Chakachatna River	KENAI D-5	60 56 36 151 44 31	S 10N 14W22
	TYONEK B-8	61 20 13 152 59 34	S 14N 21W 2
247-10-10080-2010-0010 Chakachamna Lake	TYONEK A-8	61 12 12 152 42 26	S 13N 19W20
247-10-10080-2010-0020 Kenibuna Lake	TYONEK A-8	61 10 9 152 54 56	S 13N 20W31
247-10-10080-2010-3040 Straight Creek	TYONEK A-5	61 9 13 151 50 24	S 12N 14W 6
	TYONEK A-6	61 12 56 151 57 32	S 13N 15W16
247-10-10080-2010-3040-4010	TYONEK A-5	61 10 3 151 50 25	S 13N 14W31
	TYONEK A-6	61 13 43 151 57 11	S 13N 15W10

Stream/Lake	Map Sheet	Lat./Long.	Legal
247-10-10080-2010-3056	TYONEK A-7	61 14 4 152 27 36	S 13N 18W11
Nagishlamina River	TYONEK B-8	61 23 53 152 43 37	S 15N 19W 8
247-10-10080-2010-3063	TYONEK A-8	61 10 47 152 58 52	S 13N 21W35
Igitna River	LIME HILLS B-1	61 15 30 153 2 42	S 14N 21W33
247-10-10080-2010-3066-4045	LIME HILLS A-1	61 11 15 153 0 34	S 13N 21W27
Another River		61 9 56 153 9 19	S 12N 22W 3
247-10-10080-2010-3075	TYONEK A-8	61 9 17 152 53 46	S 12N 20W 6
Neacola River		61 7 39 152 58 4	S 12N 21W15
247-10-10080-2020	KENAI D-5	60 59 49 151 51 58	S 11N 15W36
	TYONEK A-5	61 5 30 151 47 11	S 12N 14W32
247-10-10080-2020-3029	TYONEK A-5	61 2 37 151 51 17	S 11N 15W13
	TYONEK A-6	61 7 27 151 54 51	S 12N 15W15
247-10-10080-2020-3029-4020	TYONEK A-6	61 3 21 151 57 44	S 11N 15W 8
		61 3 3 151 53 30	S 11N 15W14
247-10-10080-2020-3033	TYONEK A-5	61 2 49 151 51 8	S 11N 15W13
	TYONEK A-6	61 6 3 151 54 3	S 12N 15W26
247-10-10080-2020-3033-4013	TYONEK A-5	61 3 38 151 52 1	S 11N 15W12
		61 4 31 151 51 25	S 11N 15W 1
247-10-10080-2020-3033-4022	TYONEK A-5	61 3 50 151 52 21	S 11N 15W11
		61 4 49 151 52 22	S 12N 15W35
247-10-10080-2020-3033-4026	TYONEK A-5	61 3 53 151 52 28	S 11N 15W11
		61 4 22 151 52 30	S 11N 15W 2
247-10-10080-2034	KENAI D-5	60 59 28 151 51 53	S 10N 15W 1
	KENAI D-6	61 0 0 151 57 20	S 11N 15W33
247-10-10080-2034-3005	KENAI D-5	60 59 22 151 52 18	S 10N 15W 2
	KENAI D-6	60 59 10 151 56 15	S 10N 15W 4
247-10-10080-2034-3011	KENAI D-6	60 59 33 151 56 16	S 10N 15W 4
		60 59 43 151 57 52	S 11N 15W32
247-10-10080-2038	TYONEK A-6	61 3 8 151 58 7	S 11N 15W 8
		61 10 34 151 59 53	S 13N 15W32
247-10-10080-2042	TYONEK A-6	61 3 57 152 0 0	S 11N 15W 7
		61 5 8 152 3 55	S 12N 16W35
247-10-10080-2042-3010	TYONEK A-6	61 5 1 152 3 2	S 12N 16W35
		61 5 30 152 3 3	S 12N 16W35

Stream/Lake	Map Sheet	Lat./Long.	Legal
247-10-10080-2051	TYONEK A-6	61 1 44 151 53 22	S 11N 15W23
		61 0 47 152 4 39	S 11N 16W26
247-10-10080-2051-0010	TYONEK A-6	61 0 47 152 3 12	S 11N 16W26
247-10-10200	TYONEK A-4	61 0 45 151 28 50	S 11N 12W30
Nikolai Creek	TYONEK A-5	61 9 45 151 47 31	S 12N 14W 5
247-10-10200-2215	TYONEK A-5	61 2 48 151 32 2	S 11N 13W14
Stedatna Creek	TYONEK A-4	61 5 23 151 28 21	S 12N 12W31
247-20-10002	TYONEK A-3	61 8 37 151 4 18	S 12N 10W 9
Threemile Creek	TYONEK A-4	61 9 58 151 10 4	S 12N 11W 2
247-20-10002-2019	TYONEK A-4	61 9 17 151 8 56	S 12N 11W 1
		61 8 20 151 9 19	S 12N 11W12
247-20-10010	TYONEK A-4	61 5 46 151 7 44	S 12N 10W30
Chuitna River	TYONEK A-5	61 12 1 151 39 27	S 13N 13W20
247-20-10010-2020	TYONEK A-4	61 7 10 151 17 39	S 12N 11W19
Lone Creek		61 13 28 151 18 8	S 13N 11W18
247-20-10010-2020-3020	TYONEK A-4	61 10 44 151 17 46	S 13N 11W32
		61 12 57 151 19 6	S 13N 11W18
247-20-10010-2020-3020-0010	TYONEK A-4	61 13 1 151 19 28	S 13N 11W18
247-20-10010-2020-3020-4011	TYONEK A-4	61 12 1 151 18 32	S 13N 11W19
		61 12 17 151 19 16	S 13N 11W19
247-20-10010-2020-3020-4012	TYONEK A-4	61 10 50 151 17 42	S 13N 11W32
		61 12 32 151 16 32	S 13N 11W20
247-20-10010-2020-3020-4014	TYONEK A-4	61 12 2 151 18 15	S 13N 11W19
		61 12 42 151 17 3	S 13N 11W17
247-20-10010-2020-3035	TYONEK A-4	61 12 56 151 21 43	S 13N 12W14
		61 13 25 151 23 22	S 13N 12W14
247-20-10010-2020-3045	TYONEK A-4	61 13 9 151 21 48	S 13N 12W14
		61 13 40 151 22 51	S 13N 12W11
247-20-10010-2020-3055	TYONEK A-4	61 13 33 151 20 12	S 13N 12W12
		61 13 46 151 20 28	S 13N 12W12
247-20-10010-2020-3055-0010	TYONEK A-4	61 13 53 151 20 36	S 13N 12W12
Denslow Lake			

Stream/Lake	Map Sheet	Lat./Long.	Legal
247-20-10010-2050 *Middle Creek	TYONEK A-4	61 7 5 151 19 40 61 12 32 151 24 1	S 12N 12W24 S 13N 12W22
247-20-10010-2030-3006 *Culvert Creek	TYONEK A-4	61 7 54 151 19 44 61 9 27 151 19 54	S 12N 12W13 S 12N 12W 1
247-20-10010-2030-3018	TYONEK A-4	61 11 25 151 22 53 61 11 58 151 22 17	S 13N 12W26 S 13N 12W23
247-20-10010-2030-3021	TYONEK A-4	61 11 28 151 23 21 61 10 51 151 23 58	S 13N 12W26 S 13N 12W34
247-20-10010-2040 *Base Creek	TYONEK A-4	61 8 56 151 26 46 61 14 34 151 26 40	S 12N 12W 8 S 13N 12W 4
247-20-10010-2040-3009 *Wilson Creek	TYONEK A-4	61 9 11 151 26 49 61 10 6 151 28 5	S 12N 12W 5 S 13N 12W32
247-20-10010-2040-3017 *Hunt Creek	TYONEK A-4	61 9 30 151 26 31 61 12 31 151 27 51	S 12N 12W 5 S 13N 12W20
247-20-10010-2040-3017-4019	TYONEK A-4	61 11 5 151 27 54 61 11 34 151 29 23	S 13N 12W29 S 13N 12W30
247-20-10010-2040-3031	TYONEK A-4	61 10 55 151 25 54 61 11 45 151 26 54	S 13N 12W28 S 13N 12W21
247-20-10010-2040-3048	TYONEK A-4	61 13 5 151 25 29 61 13 7 151 24 49	S 13N 12W16 S 13N 12W15
247-20-10010-2052 Chuit Creek	TYONEK A-5	61 9 18 151 30 11 61 14 12 151 36 4	S 12N 13W 1 S 13N 13W 9
247-20-10010-2052-3060	TYONEK A-5	61 10 19 151 31 4 61 13 23 151 32 11	S 13N 13W36 S 13N 13W13
247-20-10010-2052-3060-4012	TYONEK A-5	61 10 48 151 30 57 61 11 2 151 30 37	S 13N 13W36 S 13N 13W25
247-20-10010-2088 Wolverine Fork	TYONEK A-5	61 12 1 151 39 29 61 14 55 151 40 8	S 13N 13W20 S 13N 13W 6
247-20-10020 Indian Creek	TYONEK A-4	61 3 53 151 8 20 61 4 34 151 9 19	S 11N 11W12 S 11N 11W 1
247-20-10040 Tyonek Creek	TYONEK A-4	61 2 39 151 11 20 61 3 41 151 14 30	S 11N 11W14 S 11N 11W 9
247-20-10050 Old Tyonek Creek	TYONEK A-4	61 1 37 151 16 22 61 5 10 151 23 26	S 11N 11W19 S 12N 12W34

Stream/Lake	Map Sheet	Lat./Long.	Legal
247-20-10050-2025	TYONEK A-4	61 2 43 151 20 24	S 11N 12W14
		61 2 12 151 21 47	S 11N 12W23
247-30-10010	TYONEK A-2	61 14 47 150 44 8	S 13N 8W 5
Ivan River	TYONEK B-2	61 18 9 150 42 9	S 14N 8W15
247-30-10070	TYONEK A-3	61 14 2 150 47 55	S 13N 9W12
Lewis River	TYONEK B-3	61 27 37 150 49 44	S 16N 9W23
247-30-10080	TYONEK A-3	61 13 49 150 49 53	S 13N 9W11
Theodore River	TYONEK B-3	61 29 17 151 5 27	S 16N 10W 9
247-30-10080-2310	TYONEK B-3	61 26 30 151 5 21	S 16N 10W28
		61 29 14 151 0 55	S 16N 10W11
247-30-10090	TYONEK A-3	61 12 23 150 56 10	S 13N 9W20
Beluga River	TYONEK B-4	61 23 47 151 27 39	S 15N 12W17
247-30-10090-0020	TYONEK B-4	61 21 33 151 22 2	S 15N 12W26
Lower Beluga Lake			
247-30-10090-0030	TYONEK B-4	61 24 15 151 29 22	S 15N 12W 7
Beluga Lake			
247-30-10090-2010	TYONEK B-3	61 15 8 150 58 26	S 13N 10W 1
Pretty Creek		61 19 58 151 2 19	S 14N 10W 3
247-30-10090-2010-3015	TYONEK B-3	61 17 11 150 59 57	S 14N 10W24
		61 18 6 151 4 5	S 14N 10W16
247-30-10090-2010-3015-4015	TYONEK B-3	61 17 10 151 3 6	S 14N 10W22
		61 17 36 151 4 57	S 14N 10W21
247-30-10090-2020	TYONEK A-3	61 14 33 151 3 53	S 13N 10W 4
Olson Creek	TYONEK B-4	61 19 39 151 9 4	S 14N 11W 1
247-30-10090-2040	TYONEK A-4	61 13 45 151 8 30	S 13N 10W 7
Coffee Creek	TYONEK B-4	61 15 52 151 8 20	S 14N 10W31
247-30-10090-2105	TYONEK B-4	61 19 4 151 19 14	S 14N 11W 7
Bishop Creek	TYONEK B-5	61 16 7 151 37 16	S 14N 13W28
247-30-10090-2105-3015	TYONEK B-4	61 18 59 151 19 39	S 14N 11W 7
Scarp Creek	TYONEK A-4	61 14 18 151 21 38	S 13N 12W12
247-30-10090-2105-3015-4012	TYONEK B-4	61 16 5 151 19 8	S 14N 11W30
Scarp Creek		61 15 28 151 20 11	S 14N 12W36
247-30-10090-2109	TYONEK B-4	61 21 10 151 20 30	S 15N 12W36
		61 21 0 151 14 31	S 15N 11W33

Stream/Lake	Map Sheet	Lat./Long.	Legal
247-30-10090-2120 Drill Creek	TYONEK B-4	61 23 30 151 26 47 61 24 47 151 18 53	S 15N 12W16 S 15N 11W 6
247-30-10090-2130	TYONEK B-4	61 24 9 151 28 13 61 25 35 151 25 59	S 15N 12W 8 S 15N 12W 4
247-30-10090-2150 Coal Creek	TYONEK B-5 TYONEK C-5	61 24 33 151 31 8 61 36 46 151 50 46	S 15N 13W12 S 15N 14W32
247-30-10090-2150-3110	TYONEK B-5	61 28 29 151 33 13 61 29 11 151 32 51	S 16N 13W14 S 16N 13W11
247-30-10090-2150-3110-0010 Coal Creek Lake	TYONEK B-5	61 29 25 151 33 58	S 16N 13W11
247-30-10090-2150-3121 West Fork Coal Creek	TYONEK B-5 TYONEK C-5	61 28 53 151 37 48 61 31 56 151 43 52	S 16N 13W16 S 17N 14W25
247-30-10090-2150-3121-4010	TYONEK B-5 TYONEK C-5	61 29 25 151 38 57 61 30 13 151 40 38	S 16N 13W 8 S 16N 13W 6
247-30-10090-2150-3121-4017	TYONEK B-5	61 29 28 151 39 56 61 29 35 151 41 59	S 16N 13W 7 S 16N 14W12
247-30-10090-2150-3160	TYONEK C-5	61 34 25 151 46 9 61 37 13 151 45 36	S 17N 14W11 S 18N 14W26
247-30-10090-2150-3165	TYONEK C-5	61 34 24 151 46 47 61 34 34 151 50 8	S 17N 14W10 S 17N 14W 9
247-30-10090-2180	TYONEK B-5	61 26 7 151 40 37 61 28 10 151 40 53	S 16N 13W31 S 16N 13W19
247-41-10100 Little Susitna River	TYONEK B-1 ANCHORAGE D-6	61 15 21 150 17 37 61 46 24 149 12 13	S 14N 6W35 S 19N 1E 1
247-41-10100-2080	TYONEK B-1	61 26 32 150 9 32 61 26 48 150 6 21	S 16N 5W27 S 16N 5W26
247-41-10100-2080-0010	TYONEK B-1	61 26 46 150 7 8	S 16N 5W26
247-41-10100-2080-0020 My Lake	TYONEK B-1	61 27 6 150 6 15	S 16N 5W25
247-41-10100-2089	TYONEK C-1	61 31 23 150 10 17 61 31 23 150 10 34	S 17N 5W34 S 17N 5W33
247-41-10100-2089-0010	TYONEK C-1	61 31 30 150 11 5	S 17N 5W33

Stream/Lake	Map Sheet	Lat./Long.	Legal
247-41-10100-2095	TYONEK C-1	61 32 14 150 9 6 61 32 14 150 10 20	S 17N 5W27 S 17N 5W27
247-41-10100-2095-0010	TYONEK C-1	61 32 11 150 10 33	S 17N 5W28
247-41-10100-2100	TYONEK B-1 TYONEK C-1	61 29 41 150 8 13 61 30 51 150 3 43	S 16N 5W10 S 17N 4W31
247-41-10100-2100-0010	TYONEK C-1	61 30 42 150 3 47	S 16N 4W 6
247-41-10100-2100-0020 Finger Lake	TYONEK C-1	61 31 8 150 2 37	S 17N 4W32
247-41-10100-2129	TYONEK C-1	61 33 46 150 7 53 61 35 16 150 6 50	S 17N 5W14 S 17N 5W 2
247-41-10100-2129-0010 Delyndia Lake	TYONEK C-1	61 35 37 150 7 42	S 17N 5W 2
247-41-10100-2150	TYONEK C-1 ANCHORAGE C-8	61 33 28 150 5 59 61 34 13 149 57 3	S 17N 5W13 S 17N 4W14
247-41-10100-2150-0010	ANCHORAGE C-8	61 33 33 149 57 25	S 17N 4W14
247-41-10100-2150-0020 Horseshoe Lake	ANCHORAGE C-8	61 34 31 149 55 19	S 17N 4W12
247-41-10100-2150-0030	ANCHORAGE C-8	61 34 40 149 56 25	S 17N 4W11
247-41-10100-2150-3010	TYONEK C-1	61 32 57 150 5 32 61 32 37 150 5 22	S 17N 5W24 S 17N 5W24
247-41-10100-2150-3010-0010 Papoose Twins	TYONEK C-1	61 32 13 150 5 34	S 17N 5W25
247-41-10100-2150-3051	ANCHORAGE C-8	61 33 9 149 59 7 61 33 46 149 58 33	S 17N 4W22 S 17N 4W15
247-41-10100-2150-3051-0010	ANCHORAGE C-8	61 33 54 149 58 29	S 17N 4W15
247-41-10100-2150-3070	ANCHORAGE C-8	61 34 6 149 55 13 61 34 12 149 54 41	S 17N 4W13 S 17N 4W13
247-41-10100-2150-3070-0010	ANCHORAGE C-8	61 34 35 149 54 4	S 17N 3W 7

Stream/Lake	Map Sheet	Lat./Long.	Legal
247-41-10100-2171	TYONEK C-1	61 34 41 150 3 12 61 36 22 150 3 59	S 17N 4W 7 S 18N 4W31
247-41-10100-2171-0010 Butterfly Lake	TYONEK C-1	61 36 4 150 4 56	S 18N 4W31
247-41-10100-2171-0020	TYONEK C-1	61 36 37 150 3 54	S 18N 4W31
247-41-10100-2171-3020	TYONEK C-1	61 35 51 150 4 8 61 35 52 150 3 57	S 17N 4W 6 S 17N 4W 6
247-41-10100-2171-3020-0010	TYONEK C-1	61 35 46 150 3 17	S 17N 4W 6
247-41-10100-2171-3021	TYONEK C-1	61 36 14 150 5 47 61 36 14 150 6 14	S 18N 5W36 S 18N 5W36
247-41-10100-2171-3021-0010	TYONEK C-1	61 36 22 150 6 30	S 18N 5W36
247-41-10100-2231 Lake Creek	ANCHORAGE C-8	61 37 33 149 56 11 61 40 28 149 59 24	S 18N 4W26 S 18N 4W 3
247-41-10100-2231-0010 Nancy Lake	ANCHORAGE C-8	61 40 43 149 58 45	S 18N 4W 3
247-41-10100-2231-3050	ANCHORAGE C-8	61 41 11 149 58 30 61 41 7 149 55 30	S 18N 4W 3 S 18N 4W 1
247-41-10100-2231-3050-4011	ANCHORAGE C-8	61 41 17 149 56 31 61 41 41 149 55 35	S 19N 4W35 S 19N 4W36
247-41-10100-2231-3050-4011-0010	ANCHORAGE C-8	61 41 57 149 55 45	S 19N 4W36
247-41-10100-2231-3080 Lilly Creek	TYONEK C-1 ANCHORAGE C-8	61 42 16 150 0 18 61 41 48 149 52 9	S 19N 4W28 S 19N 3W32
247-41-10100-2291	ANCHORAGE C-8	61 38 9 149 41 55 61 39 37 149 40 44	S 18N 2W19 S 18N 2W 3
247-41-10100-2291-0010 Bench Lake	ANCHORAGE C-8	61 39 30 149 40 26	S 18N 2W 3
247-41-10200 Susitna River	TYONEK B-2 TALKEETNA MTS D-5	61 18 10 150 34 47 62 48 13 149 9 27	S 14N 7W17 S 31N 2E 6
247-41-10200-2015 Alexander Creek	TYONEK B-2 TYONEK C-3	61 24 48 150 35 42 61 45 53 150 52 6	S 15N 7W 6 S 19N 9W14

Stream/Lake	Map Sheet	Lat./Long.	Legal
247-41-10200-2015-0010 Alexander Lake	TYONEK D-3	61 45 12 150 53 57	S 19N 9W10
247-41-10200-2015-3010 Deep Creek	TYONEK D-3	61 45 30 150 53 52 61 46 28 150 54 36	S 19N 9W10 S 20N 9W33
247-41-10200-2015-3017 Granite Creek	TYONEK B-2	61 27 4 150 35 54 61 26 51 150 37 22	S 16N 7W30 S 16N 8W25
247-41-10200-2015-3020 Fox Creek	TYONEK D-3	61 45 8 150 54 40 61 45 41 150 56 1	S 19N 9W 9 S 19N 9W 5
247-41-10200-2015-3025 Trail Creek	TYONEK C-2	61 32 42 150 36 51 61 33 22 150 42 32	S 17N 7W19 S 17N 8W22
247-41-10200-2015-3025-4011	TYONEK C-2	61 32 30 150 38 45 61 31 45 150 38 56	S 17N 8W25 S 17N 8W25
247-41-10200-2015-3025-4015	TYONEK C-2	61 32 43 150 39 58 61 32 9 150 40 21	S 17N 8W23 S 17N 8W26
247-41-10200-2015-3025-4035	TYONEK C-2	61 33 22 150 42 35 61 32 21 150 43 59	S 17N 8W22 S 17N 8W28
247-41-10200-2015-3035 Lower Sucker Creek	TYONEK C-2 TYONEK C-3	61 36 19 150 39 32 61 37 55 150 53 2	S 18N 8W35 S 18N 9W22
247-41-10200-2015-3035-0030 Sucker Lake	TYONEK C-3	61 39 21 150 53 47	S 18N 9W15
247-41-10200-2015-3035-4019 Wolverine Creek	TYONEK C-3	61 36 37 150 46 4 61 30 25 150 49 29	S 18N 8W32 S 16N 9W 2
247-41-10200-2015-3035-4225	TYONEK C-3	61 39 39 150 54 6 61 38 27 150 57 28	S 18N 9W 9 S 18N 9W20
247-41-10200-2015-3035-4225-0010	TYONEK C-3	61 39 48 150 54 37	S 18N 9W 9
247-41-10200-2015-3040 Clear Creek	TYONEK D-3	61 45 0 150 54 52 61 45 36 151 6 33	S 19N 9W 9 S 19N 10W 4
247-41-10200-2015-3117 Bear Creek	TYONEK C-3	61 43 49 150 53 6 61 40 24 151 5 22	S 19N 9W22 S 18N 10W 4
247-41-10200-2015-3117-4208 Texas Creek	TYONEK C-3	61 43 28 150 57 28 61 43 51 151 0 48	S 19N 9W20 S 19N 10W13
247-41-10200-2020 Fish Creek	TYONEK B-2 TYONEK C-1	61 21 59 150 29 53 61 40 8 150 3 22	S 15N 7W27 S 18N 4W 7

Stream/Lake	Map Sheet	Lat./Long.	Legal
247-41-10200-2020-0010 Flat Horn Lake	TYONEK B-2	61 28 1 150 25 34	S 16N 6W19
247-41-10200-2020-0015 Red Shirt Lake	TYONEK C-1	61 37 32 150 10 3	S 18N 5W27
247-41-10200-2020-0020	TYONEK C-1	61 40 14 150 4 47	S 18N 4W 7
247-41-10200-2020-0030	TYONEK C-1	61 40 1 150 4 1	S 18N 4W 7
247-41-10200-2020-0040	TYONEK C-1	61 40 16 150 3 10	S 18N 4W 8
247-41-10200-2020-3031	TYONEK B-2	61 29 0 150 26 23 61 29 44 150 28 18	S 16N 7W13 S 16N 7W11
247-41-10200-2020-3031-4016	TYONEK B-2	61 29 16 150 26 54 61 29 49 150 26 22	S 16N 7W12 S 16N 7W12
247-41-10200-2020-3041	TYONEK B-2 TYONEK C-1	61 28 42 150 25 23 61 33 0 150 19 22	S 16N 6W18 S 17N 6W23
247-41-10200-2020-3041-0020	TYONEK C-1	61 33 21 150 19 23	S 17N 6W23
247-41-10200-2020-3110	TYONEK C-1	61 35 35 150 12 24 61 35 24 150 11 56	S 17N 5W 5 S 17N 5W 4
247-41-10200-2020-3110-0010 Cow Lake	TYONEK C-1	61 35 2 150 11 22	S 17N 5W 9
247-41-10200-2020-3130	TYONEK C-1	61 37 32 150 9 31 61 37 23 150 4 29	S 18N 5W27 S 18N 4W30
247-41-10200-2020-3130-0020 Lynx Lake	TYONEK C-1	61 38 20 150 3 10	S 18N 4W20
247-41-10200-2020-3130-4020	TYONEK C-1 ANCHORAGE C-8	61 37 41 150 3 28 61 39 3 149 58 51	S 18N 4W30 S 18N 4W15
247-41-10200-2020-3150	TYONEK C-1	61 38 53 150 7 44 61 38 40 150 6 26	S 18N 5W14 S 18N 5W13
247-41-10200-2020-3150-0010	TYONEK C-1	61 38 34 150 6 9	S 18N 5W24
247-41-10200-2020-3185	TYONEK C-1	61 39 39 150 7 11 61 39 56 150 7 30	S 18N 5W11 S 18N 5W11

Stream/Lake	Map Sheet	Lat./Long.	Legal
247-41-10200-2020-3185-0010	TYONEK C-1	61 40 7 150 7 26	S 18N 5W11
247-41-10200-2020-3195	TYONEK C-1	61 39 51 150 5 9 61 39 56 150 5 24	S 18N 5W12 S 18N 5W12
247-41-10200-2020-3195-0010	TYONEK C-1	61 40 16 150 5 34	S 18N 5W12
247-41-10200-2030	TYONEK B-2	61 25 53 150 28 25 61 26 57 150 25 59	S 16N 7W35 S 16N 6W30
247-41-10200-2043 Anderson Creek	TYONEK C-2	61 31 46 150 34 13 61 33 45 150 34 38	S 17N 7W29 S 17N 7W17
247-41-10200-2050	TYONEK C-2	61 33 34 150 27 36 61 33 38 150 26 22	S 17N 7W13 S 17N 6W18
247-41-10200-2053 Yentna River	TYONEK C-2 TALKEETNA B-4	61 34 4 150 27 57 62 16 50 151 46 25	S 17N 7W13 S 25N 14W 1
247-41-10200-2053-3020 Kroto Slough	TYONEK C-2	61 35 23 150 27 40 61 40 18 150 26 5	S 17N 7W 1 S 18N 6W 7
247-41-10200-2053-3020-0010 Whitsol Lake	TYONEK C-2	61 40 6 150 25 24	S 18N 6W 7
247-41-10200-2053-3020-4015 Fish Creek	TYONEK C-2	61 36 28 150 28 20 61 41 41 150 32 44	S 18N 7W36 S 19N 7W33
247-41-10200-2053-3100 Moose Creek	TYONEK D-2	61 47 34 150 41 44 61 50 9 150 41 21	S 20N 8W27 S 20N 8W10
247-41-10200-2053-3150 Kahiltna River	TYONEK D-3 TALKEETNA B-3	61 51 13 150 46 44 62 22 46 151 7 57	S 20N 8W 5 S 26N 10W 4
247-41-10200-2053-3150-4060 Peters Creek	TALKEETNA A-2 TALKEETNA C-2	62 10 36 150 52 41 62 34 22 150 53 8	S 24N 9W14 S 29N 9W25
247-41-10200-2053-3150-4060-5012	TALKEETNA A-2	62 12 18 150 44 38 62 12 23 150 43 20	S 24N 8W 4 S 24N 8W 3
247-41-10200-2053-3150-4060-5026 Kenny Creek	TALKEETNA B-2	62 20 49 150 42 51 62 24 34 150 39 49	S 26N 8W14 S 27N 8W24
247-41-10200-2053-3150-4060-5033 Martin Creek	TALKEETNA B-2	62 22 39 150 44 16 62 26 35 150 47 7	S 26N 8W 3 S 27N 8W 8
247-41-10200-2053-3150-4060-5033-0006	TALKEETNA B-2	62 22 44 150 44 32 62 23 21 150 45 20	S 26N 8W 3 S 27N 8W33

Stream/Lake	Map Sheet	Lat./Long.	Legal
247-41-10200-2053-3150-4060-5033-6009 Black Creek	TALKEETNA B-2	62 22 52 150 46 15 62 22 47 150 48 26	S 27N 8W33 S 26N 8W 5
247-41-10200-2053-3150-4060-5033-6010	TALKEETNA B-2	62 23 16 150 46 34 62 24 7 150 45 58	S 27N 8W33 S 27N 8W28
247-41-10200-2053-3150-4060-5033-6015 Sand Creek	TALKEETNA B-2	62 23 45 150 47 45 62 24 11 150 50 10	S 27N 8W29 S 27N 8W30
247-41-10200-2053-3150-4060-5033-6019 South Fork Martin Creek	TALKEETNA B-2	62 24 21 150 48 40 62 24 39 150 49 43	S 27N 8W29 S 27N 8W19
247-41-10200-2053-3150-4060-5033-6025	TALKEETNA B-2	62 24 30 150 46 41 62 25 30 150 49 0	S 27N 8W29 S 27N 8W18
247-41-10200-2053-3150-4060-5033-6033 String Creek	TALKEETNA B-2	62 25 34 150 48 1 62 26 23 150 47 40	S 27N 8W17 S 27N 8W 8
247-41-10200-2053-3150-4060-5040 Deep Creek	TALKEETNA B-2	62 25 13 150 44 5 62 26 37 150 41 53	S 27N 8W22 S 27N 8W11
247-41-10200-2053-3150-4060-5050 Cottonwood Creek	TALKEETNA C-2	62 32 32 150 49 14 62 33 52 150 47 26	S 28N 8W 6 S 29N 8W33
247-41-10200-2053-3150-4060 Bear Creek	TALKEETNA A-2 TALKEETNA B-2	62 12 0 150 53 7 62 15 26 150 48 3	S 24N 9W 2 S 25N 8W17
247-41-10200-2053-3150-4090 Pickle Creek	TALKEETNA B-2	62 17 13 150 58 45 62 17 49 150 58 44	S 25N 9W 5 S 26N 9W32
247-41-10200-2053-3150-4090-5008 Hungrymay Creek	TALKEETNA B-2	62 17 49 150 58 45 62 19 42 150 58 5	S 26N 9W32 S 26N 9W20
247-41-10200-2053-3150-4115 Treasure Creek	TALKEETNA B-3	62 21 35 151 11 29 62 26 1 151 16 1	S 26N 10W 7 S 27N 11W14
247-41-10200-2053-3150-4120 Cache Creek	TALKEETNA B-3 TALKEETNA C-2	62 22 46 151 7 53 62 31 21 150 53 6	S 26N 10W 4 S 28N 9W14
247-41-10200-2053-3150-4120-5017 Dollar Creek	TALKEETNA B-3	62 27 7 151 2 17 62 25 30 151 3 45	S 27N 10W12 S 28N 10W35
247-41-10200-2053-3150-4120-5021 Falls Creek	TALKEETNA B-3	62 28 33 151 0 46 62 29 26 151 1 31	S 28N 9W31 S 28N 9W30
247-41-10200-2053-3170 Lake Creek	TYONEK C-3 TALKEETNA B-3	61 54 21 150 54 21 62 26 12 151 23 59	S 21N 9W15 S 27N 12W13
247-41-10200-2053-3170-0010 Chelatna Lake	TALKEETNA B-3	62 28 25 151 27 8	S 28N 12W35

Stream/Lake	Map Sheet	Lat./Long.	Legal
247-41-10200-2053-3170-4027 Yenlo Creek	TALKEETNA A-2 TALKEETNA A-3	62 3 48 150 59 19 62 12 23 151 11 17	S 23N 9W19 S 24N 10W 6
247-41-10200-2053-3170-4039	TALKEETNA A-3	62 13 35 151 6 36 62 12 53 151 16 3	S 25N 10W27 S 25N 11W35
247-41-10200-2053-3170-4039-5017	TALKEETNA A-3	62 14 31 151 13 15 62 13 58 151 13 36	S 25N 11W24 S 25N 11W25
247-41-10200-2053-3170-4045 Homa Creek	TALKEETNA B-3	62 15 9 151 9 29 62 16 43 151 23 8	S 25N 10W17 S 26N 11W30
247-41-10200-2053-3170-4057 Camp Creek	TALKEETNA B-3 TALKEETNA B-4	62 18 48 151 14 36 62 25 31 151 35 56	S 26N 11W25 S 27N 13W13
247-41-10200-2053-3170-4057-5011 Mills Creek	TALKEETNA B-3 TALKEETNA B-4	62 20 48 151 21 3 62 20 24 151 33 12	S 26N 11W17 S 26N 12W17
247-41-10200-2053-3170-4067 Sunflower Creek	TALKEETNA B-3 TALKEETNA B-4	62 22 0 151 17 42 62 23 0 151 34 16	S 26N 11W 3 S 28N 12W31
247-41-10200-2053-3170-4068 Coffee Creek	TALKEETNA C-3	62 30 56 151 28 4 62 31 29 151 26 54	S 28N 12W15 S 28N 12W11
247-41-10200-2053-3170-4093	TALKEETNA C-4	62 32 0 151 30 0 62 32 32 151 30 54	S 28N 12W 9 S 28N 12W 4
247-41-10200-2053-3170-4095 Cripple Creek	TALKEETNA C-4	62 31 45 151 30 31 62 32 28 151 31 13	S 28N 12W 9 S 28N 12W 4
247-41-10200-2053-3180 Fish Lake Creek	TYONEK D-3 TALKEETNA A-3	61 55 32 150 57 29 62 0 58 151 1 40	S 21N 9W 6 S 22N 10W12
247-41-10200-2053-3205 Skwentna River	TYONEK D-4 TYONEK D-7	61 59 10 151 8 23 61 58 49 152 20 56	S 22N 10W20 S 22N 17W23
247-41-10200-2053-3205-4050 Shell Creek	TYONEK D-4 TYONEK D-5	61 52 31 151 25 1 61 55 53 151 30 19	S 21N 12W26 S 21N 12W 3
247-41-10200-2053-3205-4050-0010 Shell Lake	TYONEK D-5	61 57 58 151 33 36	S 22N 13W25
247-41-10200-2053-3205-4053 Talachulitna River	TYONEK D-4 TYONEK C-4	61 52 2 151 24 47 61 36 56 151 9 6	S 21N 12W35 S 18N 10W30
247-41-10200-2053-3205-4053-5009	TYONEK D-4	61 51 30 151 21 50 61 48 45 151 14 56	S 20N 12W 1 S 20N 11W22
247-41-10200-2053-3205-4053-5026 Thursday Creek	TYONEK D-4 TYONEK D-5	61 47 45 151 24 45 61 47 36 151 31 3	S 20N 12W26 S 20N 12W30

Stream/Lake	Map Sheet	Lat./Long.	Legal
247-41-10200-2053-3205-4053-5036 Deep Creek	TYONEK C-4 TYONEK C-5	61 44 10 151 27 34 61 43 55 151 31 43	S 19N 12W16 S 19N 12W13
247-41-10200-2053-3205-4053-5046 Friday Creek	TYONEK C-4 TYONEK C-5	61 42 51 151 27 19 61 41 18 151 32 8	S 19N 12W28 S 19N 13W36
247-41-10200-2053-3205-4053-5046-6011 Saturday Creek	TYONEK C-4 TYONEK C-5	61 41 28 151 29 27 61 40 47 151 36 34	S 19N 12W32 S 18N 13W 3
247-41-10200-2053-3205-4053-5046-6020	TYONEK C-5	61 41 19 151 32 6 61 42 14 151 33 39	S 19N 13W36 S 19N 13W25
247-41-10200-2053-3205-4053-5053	TYONEK C-4	61 40 56 151 23 5 61 42 37 151 21 19	S 18N 12W 2 S 19N 12W25
247-41-10200-2053-3205-4053-5066 Talachulitna Creek	TYONEK C-4 TYONEK C-5	61 35 47 151 16 32 61 34 8 151 40 2	S 17N 11W 4 S 17N 13W17
247-41-10200-2053-3205-4053-5066-0010 Judd Lake	TYONEK C-5	61 34 16 151 33 19	S 17N 13W13
247-41-10200-2053-3205-4053-5066-0020 Talachulitna Lake	TYONEK C-5	61 34 16 151 37 27	S 17N 13W15
247-41-10200-2053-3205-4053-5066-6012	TYONEK C-4	61 34 40 151 19 42 61 37 14 151 26 49	S 17N 11W 7 S 18N 12W28
247-41-10200-2053-3205-4053-5066-6012-0010 Trinity Lake	TYONEK C-4	61 36 3 151 26 46	S 18N 12W33
247-41-10200-2053-3205-4053-5066-6012-0020 Movie Lake	TYONEK C-4	61 37 33 151 26 55	S 18N 12W28
247-41-10200-2053-3205-4053-5066-6026	TYONEK C-4 TYONEK C-5	61 33 57 151 29 39 61 34 24 151 31 11	S 17N 12W17 S 17N 12W 7
247-41-10200-2053-3205-4053-5066-6034	TYONEK C-5	61 34 18 151 34 3 61 34 38 151 35 49	S 17N 13W11 S 17N 13W10
247-41-10200-2053-3205-4053-5066-6045	TYONEK C-5	61 34 8 151 40 3 61 33 45 151 40 24	S 17N 13W17 S 17N 13W17
247-41-10200-2053-3205-4053-5072	TYONEK C-4	61 34 34 151 14 50 61 33 2 151 18 27	S 17N 11W10 S 17N 11W20
247-41-10200-2053-3205-4057 Quartz Creek	TYONEK D-4 TYONEK D-5	61 51 12 151 27 33 61 50 55 151 31 46	S 20N 12W 4 S 20N 12W 6
247-41-10200-2053-3205-4064	TYONEK D-5	61 52 54 151 30 47 61 55 31 151 35 5	S 21N 12W29 S 21N 13W12

Stream/Lake	Map Sheet	Lat./Long.	Legal
247-41-10200-2053-3205-4067 Canyon Lake	TYONEK D-5	61 52 54 151 32 2 61 51 11 151 40 39	S 21N 12W30 S 20N 13W 5
247-41-10200-2053-3205-4070	TYONEK D-5	61 54 2 151 33 28 61 54 43 151 33 53	S 21N 12W19 S 21N 13W13
247-41-10200-2053-3205-4078	TYONEK D-5	61 58 2 151 47 16 61 59 13 151 46 22	S 22N 14W26 S 22N 14W23
247-41-10200-2053-3205-4082	TYONEK D-5	61 58 8 151 47 55 61 59 12 151 50 21	S 22N 14W26 S 22N 14W21
247-41-10200-2053-3205-4082-5003	TYONEK D-5	61 58 12 151 47 55 61 58 48 151 47 44	S 22N 14W26 S 22N 14W23
247-41-10200-2053-3205-4099	TYONEK D-6	61 57 31 151 59 52 61 56 51 152 0 39	S 22N 15W34 S 22N 15W34
247-41-10200-2053-3205-4099-0010 Red Salmon Lake	TYONEK D-6	61 56 25 152 0 22	S 21N 15W 3
247-41-10200-2053-3205-4112 Happy River	TYONEK D-7 TALKEETNA A-6	61 58 52 152 20 55 62 6 1 152 42 41	S 22N 17W23 S 23N 19W11
247-41-10200-2053-3205-4112-5037 Canyon Creek	TALKEETNA A-6	62 2 1 152 34 55 62 3 36 152 44 32	S 23N 18W33 S 23N 19W27
247-41-10200-2053-3205-4112-5045 Squaw Creek	TALKEETNA A-6	62 4 11 152 40 3 62 5 6 152 43 10	S 23N 19W24 S 23N 19W14
247-41-10200-2053-3205-4112-5045-0010 Puntilla Lake	TALKEETNA A-6	62 5 19 152 43 48	S 23N 19W15
247-41-10200-2053-3205-4112-5049 Indian Creek	TALKEETNA A-6	62 6 0 152 42 44 62 8 0 152 46 57	S 23N 19W11 S 24N 19W32
247-41-10200-2053-3213 Hewitt Creek	TYONEK D-4	61 59 20 151 11 3 62 0 0 151 24 34	S 22N 10W19 S 22N 12W14
247-41-10200-2053-3213-0010 Whiskey Lake	TYONEK D-4	61 59 20 151 24 4	S 22N 12W24
247-41-10200-2053-3213-4050	TYONEK D-4	61 59 5 151 21 23 61 59 11 151 21 39	S 22N 11W19 S 22N 11W19
247-41-10200-2053-3213-4050-0010 Hewitt Lake	TALKEETNA A-3	62 0 20 151 23 25	S 22N 12W12
247-41-10200-2053-3220 Donkey Creek Slough	TALKEETNA A-3 TALKEETNA B-4	62 1 58 151 17 58 62 17 15 151 32 26	S 22N 11W 4 S 25N 12W 5

Stream/Lake	Map Sheet	Lat./Long.	Legal
247-41-10200-2053-3220-4030	TALKEETNA A-3	62 8 26 151 25 40	S 24N 12W26
		62 9 43 151 26 19	S 24N 12W22
247-41-10200-2053-3220-4030-0010 Donkey Creek Lake	TALKEETNA A-3	62 9 3 151 26 18	S 24N 12W22
247-41-10200-2053-3225 Johnson Creek	TALKEETNA A-3	62 5 12 151 29 45	S 23N 12W16
	TALKEETNA A-5	62 3 39 152 3 54	S 23N 15W29
247-41-10200-2053-3225-4015 Red Creek	TALKEETNA A-4	62 3 54 151 36 10	S 23N 13W23
	TYONEK D-6	61 59 41 152 3 32	S 22N 15W17
247-41-10200-2053-3225-4035	TALKEETNA A-5	62 3 38 152 3 52	S 23N 15W29
		62 3 17 152 4 10	S 23N 15W29
247-41-10200-2053-3229 Kichatna River	TALKEETNA A-4	62 5 54 151 30 10	S 23N 12W 8
	TALKEETNA A-5	62 11 9 152 16 12	S 24N 16W 7
247-41-10200-2053-3229-4002	TALKEETNA A-4	62 5 58 151 30 22	S 23N 12W 8
		62 11 42 151 40 3	S 24N 13W 4
247-41-10200-2053-3229-4002-5021 Gagnan Creek	TALKEETNA A-4	62 8 55 151 32 59	S 24N 12W30
		62 10 47 151 42 35	S 24N 13W 8
247-41-10200-2053-3229-4009	TALKEETNA A-4	62 5 52 151 33 33	S 23N 13W12
		62 6 50 151 35 33	S 23N 13W 2
247-41-10200-2053-3229-4050 Nakochna River	TALKEETNA A-4	62 9 12 151 44 59	S 24N 14W24
	TALKEETNA A-5	62 12 24 152 1 0	S 25N 15W34
247-41-10200-2053-3229-4075	TALKEETNA A-5	62 8 36 152 1 2	S 24N 15W27
		62 7 42 152 1 7	S 24N 15W33
247-41-10200-2053-3229-4079	TALKEETNA A-5	62 8 30 152 1 58	S 24N 15W28
		62 7 42 152 2 28	S 24N 15W33
247-41-10200-2053-3229-4087	TALKEETNA A-5	62 8 58 152 10 18	S 24N 16W22
		62 7 46 152 13 19	S 24N 16W33
247-41-10200-2053-3229-4099	TALKEETNA A-5	62 9 36 152 11 36	S 24N 16W22
		62 9 8 152 13 26	S 24N 16W21
247-41-10200-2053-3229-4099-5007	TALKEETNA A-5	62 9 25 152 12 13	S 24N 16W21
		62 8 53 152 12 47	S 24N 16W28
247-41-10200-2053-3229-4110	TALKEETNA A-5	62 11 11 152 16 9	S 24N 16W 7
	TALKEETNA B-5	62 16 2 152 19 26	S 25N 16W 7
247-41-10200-2053-3238 Clearwater Creek	TALKEETNA A-4	62 11 58 151 36 32	S 24N 13W 2
	TALKEETNA B-4	62 19 5 151 36 37	S 26N 13W25

Stream/Lake	Map Sheet	Lat./Long.	Legal
247-41-10200-2053-3249 West Fork Yentna River	TALKEETNA B-4 TALKEETNA B-5	62 16 52 151 46 31 62 26 49 152 18 10	S 25N 14W 1 S 27N 16W 7
247-41-10200-2053-3249-4101	TALKEETNA B-5	62 23 40 152 6 1 62 24 21 152 10 3	S 27N 15W29 S 27N 16W25
247-41-10200-2053-3250 East Fort Yentna River	TALKEETNA B-4	62 16 54 151 46 20 62 22 47 151 55 51	S 25N 14W 1 S 26N 14W 6
247-41-10200-2060	TYONEK C-1	61 35 34 150 22 19 61 35 51 150 20 53	S 17N 6W 4 S 17N 6W 3
247-41-10200-2070	TYONEK C-1	61 40 18 150 17 55 61 40 34 150 14 29	S 18N 6W11 S 18N 5W 6
247-41-10200-2075	TYONEK C-1	61 41 37 150 18 36 61 41 41 150 19 18	S 19N 6W35 S 19N 6W35
247-41-10200-2081 Kroto Creek	TYONEK C-1 TALKEETNA B-2	61 41 38 150 18 25 62 27 30 150 39 11	S 19N 6W35 S 27N 7W 6
247-41-10200-2081-0010 Kroto Lake	TALKEETNA B-2	62 26 53 150 39 28	S 27N 8W12
247-41-10200-2081-3050 Trapper Creek	TYONEK D-1	61 50 57 150 22 8 61 58 30 150 12 17	S 20N 6W 4 S 22N 5W28
247-41-10200-2081-3065	TYONEK D-2 TALKEETNA A-2	61 53 2 150 23 52 62 2 52 150 32 41	S 21N 6W29 S 23N 7W34
247-41-10200-2081-3065-4019	TALKEETNA A-2	62 2 14 150 32 35 62 2 42 150 34 25	S 23N 7W34 S 23N 7W33
247-41-10200-2081-3081 Twentymile Creek	TALKEETNA B-2	62 15 0 150 39 11 62 19 40 150 40 29	S 25N 7W18 S 26N 8W24
247-41-10200-2081-3094 Seventeenmile Creek	TALKEETNA B-2	62 17 31 150 36 33 62 19 52 150 33 40	S 25N 7W 5 S 26N 7W22
247-41-10200-2081-3100 Moose Creek	TYONEK D-2 TALKEETNA B-1	61 59 16 150 23 43 62 29 24 150 23 50	S 22N 6W21 S 28N 6W23
247-41-10200-2081-3100-4155	TALKEETNA A-1	62 12 33 150 26 51 62 11 57 150 28 43	S 25N 6W31 S 24N 7W 1
247-41-10200-2081-3100-4167 Gate Creek	TALKEETNA A-1 TALKEETNA B-2	62 13 59 150 26 45 62 18 28 150 31 45	S 25N 6W30 S 26N 7W26
247-41-10200-2081-3124	TALKEETNA B-2	62 24 48 150 34 28 62 28 20 150 30 25	S 27N 7W21 S 28N 7W35

Stream/Lake	Map Sheet	Lat./Long.	Legal
247-41-10200-2095	TYONEK D-1	61 52 33 150 10 2 61 54 12 150 10 1	S 21N 5W27 S 21N 5W15
247-41-10200-2120 Willow Creek	TYONEK D-1 ANCHORAGE D-8	61 46 56 150 9 35 61 46 43 149 46 40	S 20N 5W34 S 20N 3W35
247-41-10200-2120-3010	TYONEK D-1 TYONEK C-1	61 46 38 150 7 5 61 44 45 150 5 57	S 20N 5W35 S 19N 5W12
247-41-10200-2120-3010-0010	TYONEK C-1	61 44 30 150 6 7	S 19N 5W13
247-41-10200-2120-3017	TYONEK D-1	61 46 6 150 3 26 61 46 37 150 0 29	S 19N 4W 6 S 20N 4W33
247-41-10200-2120-3020 Deception Creek	TYONEK D-1 ANCHORAGE C-8	61 45 55 150 2 28 61 41 12 149 42 6	S 19N 4W 5 S 19N 2W31
247-41-10200-2120-3020-4010	ANCHORAGE D-8	61 45 31 149 58 23 61 45 9 149 57 35	S 19N 4W10 S 19N 4W11
247-41-10200-2120-3020-4018	ANCHORAGE C-8	61 45 0 149 56 21 61 44 40 149 55 32	S 19N 4W11 S 19N 4W13
247-41-10200-2120-3020-4021	ANCHORAGE C-8 ANCHORAGE D-8	61 44 54 149 55 11 61 45 42 149 49 29	S 19N 4W12 S 19N 3W 4
247-41-10200-2120-3020-4031	ANCHORAGE C-8	61 44 31 149 54 29 61 44 43 149 51 43	S 19N 4W13 S 19N 3W 8
247-41-10200-2120-3020-4041	ANCHORAGE C-8	61 43 53 149 53 4 61 43 50 149 50 56	S 19N 3W18 S 19N 3W17
247-41-10200-2120-3020-4051	ANCHORAGE C-8	61 43 6 149 51 43 61 42 53 149 50 6	S 19N 3W20 S 19N 3W28
247-41-10200-2120-3020-4071	ANCHORAGE C-8	61 41 46 149 46 26 61 44 32 149 38 58	S 19N 3W35 S 19N 2W16
247-41-10200-2120-3020-4071-5011	ANCHORAGE C-8	61 42 37 149 45 18 61 43 13 149 45 36	S 19N 3W26 S 19N 3W23
247-41-10200-2120-3020-4071-5018	ANCHORAGE C-8	61 43 2 149 44 25 61 42 54 149 43 31	S 19N 3W24 S 19N 3W25
247-41-10200-2120-3020-4071-5050	ANCHORAGE C-8	61 44 47 149 40 38 61 44 11 149 39 12	S 19N 2W 8 S 19N 2W16
247-41-10200-2130 Little Willow Creek	TYONEK D-1 ANCHORAGE D-8	61 47 57 150 9 31 61 55 31 149 47 51	S 20N 5W27 S 21N 3W10

Stream/Lake	Map Sheet	Lat./Long.	Legal
247-41-10200-2130-3011	TYONEK D-1	61 48 57 150 6 44 61 49 47 150 4 55	S 20N 5W24 S 20N 4W18
247-41-10200-2130-3011-0010 Kashwitna Lake	TYONEK D-1	61 50 0 150 4 27	S 20N 4W 7
247-41-10200-2180 Kashwitna River	TYONEK D-1 ANCHORAGE D-6	61 54 57 150 5 49 61 56 58 149 9 55	S 21N 5W13 S 22N 2E31
247-41-10200-2180-3061 North Fork Kashwitna River	ANCHORAGE D-8 TALKEETNA MTS A-6	61 59 9 149 50 44 62 3 51 149 35 0	S 22N 3W21 S 23N 2W23
247-41-10200-2190 Caswell Creek	TYONEK D-1 TALKEETNA MTS A-6	61 56 27 150 4 45 62 0 46 149 58 20	S 21N 4W 6 S 22N 4W10
247-41-10200-2190-0010 Caswell Lake	TALKEETNA MTS A-6	62 1 1 149 58 6	S 22N 4W11
247-41-10200-2190-3020	ANCHORAGE D-8	61 59 18 149 59 41 61 59 21 149 58 22	S 22N 4W22 S 22N 4W22
247-41-10200-2200 Sheep Creek	TYONEK D-1 TALKEETNA MTS A-5	61 58 16 150 5 7 62 7 19 149 26 22	S 22N 4W30 S 24N 1W34
247-41-10200-2230 Goose Creek	TALKEETNA A-1 TALKEETNA MTS A-6	62 3 21 150 5 25 62 4 10 149 55 2	S 23N 4W30 S 23N 4W24
247-41-10200-2250 Montana Creek	TALKEETNA A-1 TALKEETNA MTS A-6	62 6 14 150 4 20 62 12 50 149 48 46	S 23N 4W 7 S 25N 3W34
247-41-10200-2250-3050 South Fork Montana Creek	TALKEETNA MTS A-6	62 10 55 149 57 12 62 11 39 149 45 32	S 24N 4W11 S 24N 3W 2
247-41-10200-2250-3061 North Fork Montana Creek	TALKEETNA MTS A-6	62 11 26 149 57 8 62 13 35 149 52 49	S 24N 4W11 S 25N 3W29
247-41-10200-2254	TALKEETNA A-1	62 6 31 150 4 9 62 8 25 150 3 0	S 23N 4W 6 S 24N 4W29
247-41-10200-2254-0010	TALKEETNA A-1	62 8 11 150 3 7	S 24N 4W29
247-41-10200-2254-0020	TALKEETNA A-1	62 8 40 150 2 50	S 24N 4W29
247-41-10200-2261	TALKEETNA A-1	62 7 5 150 7 10 62 7 10 150 9 13	S 23N 5W 1 S 23N 5W 3
247-41-10200-2291 Rabideux Creek	TALKEETNA A-1 TALKEETNA B-1	62 10 14 150 11 11 62 16 47 150 14 5	S 24N 5W16 S 25N 5W 5

Stream/Lake	Map Sheet	Lat./Long.	Legal
247-41-10200-2291-3011 Queer Creek	TALKEETNA A-1	62 11 27 150 12 33 62 12 13 150 16 53	S 24N 5W 9 S 24N 6W 1
247-41-10200-2291-3041 Sawmill Creek	TALKEETNA A-1 TALKEETNA B-1	62 14 45 150 14 22 62 17 21 150 19 25	S 25N 5W20 S 25N 6W 2
247-41-10200-2291-3049	TALKEETNA B-1	62 16 46 150 14 5 62 20 1 150 17 57	S 25N 5W 5 S 26N 6W24
247-41-10200-2300 Sunshine Creek	TALKEETNA A-1	62 10 35 150 7 33 62 10 55 150 3 6	S 24N 5W14 S 24N 4W 8
247-41-10200-2300-0010 Sunshine Lakes	TALKEETNA A-1	62 10 58 150 2 43	S 24N 4W 8
247-41-10200-2300-3011 Question Creek	TALKEETNA A-1	62 10 45 150 5 38 62 13 20 150 4 41	S 24N 5W12 S 25N 4W30
247-41-10200-2300-3011-0010 Question Lake	TALKEETNA A-1	62 13 29 150 4 25	S 25N 4W30
247-41-10200-2300-3011-4016 Answer Creek	TALKEETNA A-1	62 12 10 150 4 29 62 12 10 150 4 1	S 24N 4W 6 S 24N 4W 6
247-41-10200-2320 Birch Creek Slough	TALKEETNA A-1 TALKEETNA B-1	62 13 20 150 6 51 62 16 29 150 6 58	S 25N 5W25 S 25N 5W12
247-41-10200-2320-3010 Birch Creek	TALKEETNA A-1 TALKEETNA MTS B-6	62 14 0 150 6 25 62 17 33 149 56 37	S 25N 5W25 S 25N 4W 1
247-41-10200-2320-3010-0010 Fish Lake	TALKEETNA B-1	62 15 7 150 3 57	S 25N 4W17
247-41-10200-2320-3010-4010	TALKEETNA B-1	62 15 20 150 4 15 62 17 52 150 2 37	S 25N 4W18 S 26N 4W32
247-41-10200-2341 Trapper Creek	TALKEETNA B-1	62 15 21 150 10 13 62 24 11 150 19 46	S 25N 5W15 S 27N 6W26
247-41-10200-2370 Talkeetna River	TALKEETNA B-1 TALKEETNA MTS B-4	62 19 29 150 7 11 62 24 14 148 31 50	S 26N 5W24 S 27N 5E28
247-41-10200-2370-3041 Chunilna River	TALKEETNA B-1 TALKEETNA MTS C-6	62 22 9 150 0 31 62 37 58 149 35 40	S 26N 4W 4 S 29N 2W 2
247-41-10200-2370-3041-4010	TALKEETNA B-1 TALKEETNA MTS B-6	62 22 24 150 0 26 62 24 49 149 55 32	S 26N 4W 3 S 27N 4W24
247-41-10200-2370-3041-4010-0010 Mama Bear lake	TALKEETNA MTS B-6	62 24 11 149 56 55	S 27N 4W26

Stream/Lake	Map Sheet	Lat./Long.	Legal
247-41-10200-2370-3041-4010-0015 Popa Bear Lake	TALKEETNA MTS B-6	62 23 57 149 56 12	S 27N 4W25
247-41-10200-2370-3041-4060	TALKEETNA MTS C-6	62 30 16 149 51 41 62 30 7 149 51 16	S 28N 3W20 S 28N 3W20
247-41-10200-2370-3041-4101	TALKEETNA MTS C-6	62 31 39 149 50 21 62 31 57 149 50 0	S 28N 3W 9 S 28N 3W 9
247-41-10200-2370-3041-4131	TALKEETNA MTS C-6	62 32 13 149 48 48 62 32 46 149 49 29	S 28N 3W10 S 28N 3W 4
247-41-10200-2370-3041-4180	TALKEETNA MTS C-6	62 35 54 149 38 44 62 35 46 149 38 41	S 29N 2W16 S 29N 2W21
247-41-10200-2370-3041-4190	TALKEETNA MTS C-6	62 36 35 149 37 37 62 36 28 149 37 25	S 29N 2W15 S 29N 2W15
247-41-10200-2370-3041-4200	TALKEETNA MTS C-6	62 37 17 149 36 46 62 39 28 149 30 8	S 29N 2W10 S 30N 1W29
247-41-10200-2370-3041-4200-5021	TALKEETNA MTS C-6	62 38 25 149 35 12 62 39 54 149 36 2	S 30N 2W35 S 30N 2W26
247-41-10200-2370-3041-4200-5021-6020	TALKEETNA MTS C-6	62 39 33 149 36 9 62 39 40 149 35 32	S 30N 2W26 S 30N 2W26
247-41-10200-2370-3041-4200-5021-6021	TALKEETNA MTS C-6	62 39 34 149 36 13 62 39 35 149 36 48	S 30N 2W26 S 30N 2W27
247-41-10200-2370-3080	TALKEETNA MTS B-6	62 22 16 149 51 11 62 21 21 149 51 47	S 26N 3W 5 S 26N 3W 8
247-41-10200-2370-3080-0010 Larson Lake	TALKEETNA MTS B-6	62 20 21 149 53 23	S 26N 3W18
247-41-10200-2370-3171 Disappointment Creek	TALKEETNA MTS B-6	62 27 21 149 40 3 62 28 36 149 36 41	S 27N 2W 4 S 29N 2W34
247-41-10200-2370-3301 Prairie Creek	TALKEETNA MTS C-5 TALKEETNA MTS C-4	62 35 59 149 3 42 62 41 0 148 56 3	S 29N 2E15 S 30N 3E17
247-41-10200-2370-3301-0010	TALKEETNA MTS C-4	62 40 33 148 56 50	S 30N 3E20
247-41-10200-2370-3301-0020 Stephan Lake	TALKEETNA MTS C-4	62 42 22 148 52 39	S 30N 3E10
247-41-10200-2370-3301-4021	TALKEETNA MTS C-5	62 37 46 149 1 38 62 38 15 149 2 25	S 29N 2E 2 S 29N 2E 2

Stream/Lake	Map Sheet	Lat./Long.	Legal
247-41-10200-2370-3301-4034	TALKEETNA MTS C-4	62 38 46 148 59 16 62 38 33 148 57 53	S 30N 2E36 S 30N 3E31
247-41-10200-2370-3301-4044	TALKEETNA MTS C-4	62 39 59 148 57 41 62 39 53 148 51 29	S 30N 3E30 S 30N 3E27
247-41-10200-2370-3320	TALKEETNA MTS C-4	62 33 3 148 58 56 62 32 55 148 59 50	S 28N 3E 6 S 28N 2E 1
247-41-10200-2370-3328	TALKEETNA MTS C-4	62 32 1 148 58 5 62 31 49 148 58 57	S 28N 3E 7 S 28N 3E 7
247-41-10200-2370-3332	TALKEETNA MTS C-4	62 31 57 148 57 33 62 31 30 148 58 10	S 28N 3E 7 S 28N 3E 7
247-41-10200-2370-3340	TALKEETNA MTS C-4	62 31 12 148 54 37 62 30 40 148 54 27	S 28N 3E16 S 28N 3E16
247-41-10200-2370-3350	TALKEETNA MTS C-4	62 30 56 148 48 12 62 30 23 148 48 18	S 28N 3E13 S 28N 3E24
247-41-10200-2381 Chulitna River	TALKEETNA B-1 HEALY B-5	62 20 13 150 9 6 63 16 53 149 7 30	S 26N 5W14 F 19S 8W 8
247-41-10200-2381-3051	TALKEETNA B-1	62 26 18 150 14 40 62 27 34 150 16 43	S 27N 5W 8 S 27N 5W 6
247-41-10200-2381-3090	TALKEETNA C-1	62 31 40 150 13 13 62 32 4 150 12 6	S 28N 5W 9 S 28N 5W 9
247-41-10200-2381-3130 Troublesome Creek	TALKEETNA C-1	62 37 40 150 14 9 62 40 51 150 5 20	S 29N 5W 5 S 30N 4W19
247-41-10200-2381-3161 Tokositna River	TALKEETNA C-1 TALKEETNA C-2	62 40 43 150 17 6 62 37 7 150 35 52	S 30N 5W19 S 29N 7W 9
247-41-10200-2381-3161-4016 Alder Creek	TALKEETNA C-1	62 40 27 150 20 6 62 40 50 150 20 46	S 30N 6W23 S 30N 6W23
247-41-10200-2381-3161-4016-5010	TALKEETNA C-1	62 40 33 150 20 6 62 41 41 150 19 28	S 30N 6W23 S 30N 6W13
247-41-10200-2381-3161-4071	TALKEETNA C-1	62 34 9 150 24 0 62 30 12 150 24 12	S 29N 6W28 S 28N 6W21
247-41-10200-2381-3161-4071-5010 Swan Lake	TALKEETNA C-1	62 31 24 150 23 34	S 28N 6W16
247-41-10200-2381-3161-4071-5020	TALKEETNA C-1	62 31 54 150 24 21 62 32 15 150 25 12	S 28N 6W 7 S 28N 6W 8

Stream/Lake	Map Sheet	Lat./Long.	Legal
247-41-10200-2381-3161-4071-5031	TALKEETNA C-1 TALKEETNA B-1	62 30 24 150 23 9 62 29 42 150 22 12	S 28N 6W21 S 28N 6W27
247-41-10200-2381-3161-4071-5031-0020	TALKEETNA B-1	62 29 35 150 21 59	S 28N 6W27
247-41-10200-2381-3161-4085 Bunco Creek	TALKEETNA C-2	62 32 49 150 30 9 62 30 15 150 34 53	S 28N 7W 2 S 28N 7W21
247-41-10200-2381-3161-4085-0010 Bunco Lake	TALKEETNA C-2	62 32 21 150 30 28	S 28N 7W 2
247-41-10200-2381-3179 Spink Creek	TALKEETNA C-1 TALKEETNA D-1	62 43 45 150 14 48 62 46 16 150 14 24	S 31N 5W32 S 31N 5W17
247-41-10200-2381-3179-0010 Spink Lake	TALKEETNA D-1	62 46 54 150 14 17	S 31N 5W17
247-41-10200-2381-3180 Byers Creek	TALKEETNA C-1 TALKEETNA D-1	62 43 1 150 12 47 62 45 15 150 4 0	S 30N 5W 4 S 31N 4W29
247-41-10200-2381-3180-0010 Byers Lake	TALKEETNA C-1	62 44 19 150 6 54	S 31N 5W36
247-41-10200-2381-3220 Horseshoe Creek	TALKEETNA MTS D-6	62 52 22 149 52 30 62 50 40 149 51 26	S 32N 3W 8 S 32N 3W21
247-41-10200-2381-3240 Honolulu Creek	HEALY A-6 HEALY A-5	63 3 19 149 35 25 63 4 15 149 27 39	F 21S 11W35 F 21S 10W28
247-41-10200-2381-3240-4020 Little Honolulu Creek	HEALY A-6	63 3 10 149 34 36 63 2 43 149 33 20	F 21S 11W36 F 21S 11W36
247-41-10200-2381-3260 East Fork Chulitna River	HEALY A-6 HEALY A-5	63 6 32 149 31 24 63 11 38 149 15 40	F 21S 10W 7 F 20S 9W10
247-41-10200-2391 Whiskers Creek	TALKEETNA B-1	62 22 38 150 10 6 62 28 23 150 10 14	S 26N 5W 3 S 28N 5W34
247-41-10200-2391-3021	TALKEETNA B-1	62 25 26 150 9 59 62 26 27 150 10 50	S 27N 5W15 S 27N 5W10
247-41-10200-2420	TALKEETNA B-1	62 26 44 150 7 46 62 27 3 150 5 34	S 27N 5W12 S 27N 4W 7
247-41-10200-2435	TALKEETNA C-1	62 30 13 150 6 6 62 30 45 150 5 42	S 28N 5W24 S 28N 4W18
247-41-10200-2440 Lane Creek	TALKEETNA C-1	62 31 55 150 6 6 62 33 0 150 0 16	S 28N 5W12 S 28N 4W 3

Stream/Lake	Map Sheet	Lat./Long.	Legal
247-41-10200-2450 McKenzie Creek	TALKEETNA C-1	62 34 2 150 3 29 62 34 5 150 1 30	S 29N 4W32 S 29N 4W28
247-41-10200-2470	TALKEETNA MTS C-6	62 38 52 149 57 24 62 38 35 149 57 24	S 30N 4W35 S 30N 4W35
247-41-10200-2473	TALKEETNA MTS C-6	62 39 15 149 57 25 62 39 30 149 57 36	S 30N 4W26 S 30N 4W26
247-41-10200-2474	TALKEETNA MTS C-6	62 39 34 149 56 3 62 39 13 149 55 37	S 30N 4W25 S 30N 4W36
247-41-10200-2510	TALKEETNA MTS C-6	62 42 47 149 48 34 62 42 26 149 47 29	S 30N 3W 3 S 30N 3W11
247-41-10200-2511	TALKEETNA MTS C-6	62 42 59 149 48 5 62 43 47 149 48 45	S 30N 3W 3 S 31N 3W34
247-41-10200-2540 Gold Creek	TALKEETNA MTS D-6	62 46 6 149 41 20 62 45 17 149 38 19	S 31N 2W20 S 31N 2W27
247-41-10200-2551 Indian River	TALKEETNA MTS D-6 TALKEETNA MTS D-5	62 47 11 149 39 19 62 56 43 149 22 46	S 31N 2W 9 S 33N 1W13
247-41-10200-2551-3015 Salmon Creek	TALKEETNA MTS D-6	62 52 16 149 35 47 62 54 41 149 37 18	S 32N 2W11 S 33N 2W34
247-41-10200-2551-3015-0010 Summit Lake	TALKEETNA MTS D-6	62 54 19 149 36 22	S 33N 2W35
247-41-10200-2570	TALKEETNA MTS D-5	62 49 22 149 29 41 62 48 44 149 28 6	S 32N 1W32 S 31N 1W 4
247-41-10200-2585 Portage Creek	TALKEETNA MTS D-5	62 49 53 149 22 41 62 56 58 149 7 20	S 32N 1W25 S 33N 2E17
247-41-10200-2596	TALKEETNA MTS D-5	62 49 1 149 17 30 62 48 43 149 17 19	S 32N 1E33 S 31N 1E 4
247-41-10200-2630	TALKEETNA MTS D-5	62 48 9 149 9 32 62 47 24 149 8 27	S 31N 2E 6 S 31N 2E 7
247-50-10050 Chester Creek	ANCHORAGE A-8	61 12 33 149 55 21 61 12 9 149 42 42	S 13N 4W24 S 13N 2W19
247-50-10060 Ship Creek	ANCHORAGE A-8	61 13 34 149 53 36 61 13 31 149 38 4	S 13N 3W 7 S 13N 2W 9
247-50-10090 Sixmile Creek	ANCHORAGE B-8	61 17 33 149 49 55 61 17 5 149 46 23	S 14N 3W21 S 14N 3W25

Stream/Lake	Map Sheet	Lat./Long.	Legal
247-50-10090-0010 Sixmile Lake	ANCHORAGE B-8	61 17 26 149 48 1	S 14N 3W22
247-50-10095	ANCHORAGE B-8	61 18 28 149 49 6 61 18 38 149 47 44	S 14N 3W16 S 14N 3W15
247-50-10095-2006	ANCHORAGE B-8	61 18 27 149 46 20 61 18 19 149 48 12	S 14N 3W15 S 14N 3W15
247-50-10095-2010	ANCHORAGE B-8	61 18 30 149 48 2 61 18 31 149 47 22	S 14N 3W15 S 14N 3W15
247-50-10110 Eagle River	ANCHORAGE B-8 ANCHORAGE B-7	61 19 43 149 44 13 61 15 39 149 21 24	S 14N 3W 1 S 14N 1E31
247-50-10110-2070 South Fork Eagle River	ANCHORAGE B-7	61 17 53 149 28 24 61 15 42 149 28 4	S 14N 1W16 S 14N 1W33
247-50-10150 Fire Creek	ANCHORAGE B-7	61 24 32 149 32 47 61 21 15 149 35 51	S 15N 2W12 S 15N 2W34
247-50-10150-0010 Clunie, Lake	ANCHORAGE B-7	61 21 16 149 36 26	S 15N 2W34
247-50-10160 Peters Creek	ANCHORAGE B-7	61 25 40 149 29 56 61 23 9 149 22 39	S 16N 1W32 S 15N 1W13
247-50-10175 Eklutna River	ANCHORAGE B-7	61 27 43 149 24 22 61 26 45 149 21 21	S 16N 1W23 S 16N 1E30
247-50-10200 Knik River	ANCHORAGE B-6 ANCHORAGE B-5	61 23 54 149 15 0 61 26 45 148 45 58	S 16N 1E15 S 16N 4E29
247-50-10200-2071 Palmer Creek	ANCHORAGE C-6	61 30 20 149 1 38 61 35 9 148 59 43	S 16N 2E 1 S 17N 2E 1
247-50-10200-2071-3025	ANCHORAGE C-6	61 33 44 149 2 17 61 34 35 149 2 23	S 17N 2E14 S 17N 2E11
247-50-10200-2081 Jim Creek	ANCHORAGE C-6	61 31 10 148 58 6 61 32 24 148 52 33	S 17N 3E31 S 17N 3E27
247-50-10200-2081-3021	ANCHORAGE C-6	61 32 16 148 54 56 61 32 41 148 55 26	S 17N 3E28 S 17N 3E21
247-50-10200-2081-3021-0010	ANCHORAGE C-6	61 32 36 148 56 25	S 17N 3E20
247-50-10200-2081-3025	ANCHORAGE C-6	61 32 15 148 54 53 61 33 56 148 59 17	S 17N 3E28 S 17N 3E18

Stream/Lake	Map Sheet	Lat./Long.	Legal
247-50-10200-2081-3025-0010	ANCHORAGE C-6	61 33 45 148 56 52	S 17N 3E17
247-50-10200-2081-3025-4010	ANCHORAGE C-6	61 32 37 148 54 32 61 33 5 148 54 54	S 17N 3E21 S 17N 3E21
247-50-10200-2081-3025-4010-0010 Jim Lake	ANCHORAGE C-6	61 33 18 148 55 31	S 17N 3E21
247-50-10200-2081-3031	ANCHORAGE C-6	61 32 10 148 54 10 61 31 49 148 54 2	S 17N 3E27 S 17N 3E27
247-50-10200-2081-3031-0010 Swan Lake	ANCHORAGE C-6	61 31 40 148 54 0	S 17N 3E34
247-50-10200-2081-3041	ANCHORAGE C-6 ANCHORAGE C-5	61 31 57 148 52 46 61 31 14 148 48 42	S 17N 3E27 S 17N 4E31
247-50-10200-2126	ANCHORAGE B-5	61 28 4 148 51 6 61 27 35 148 49 47	S 16N 3E23 S 16N 3E24
247-50-10200-2131 Friday Creek	ANCHORAGE B-5	61 29 40 148 46 14 61 30 0 148 45 2	S 16N 4E 8 S 16N 4E 4
247-50-10200-2135	ANCHORAGE B-5	61 29 3 148 46 53 61 29 39 148 46 13	S 16N 4E17 S 16N 4E 5
247-50-10200-2140 Hunter Creek	ANCHORAGE B-5	61 27 53 148 47 50 61 25 10 148 48 47	S 16N 4E19 S 15N 4E 6
247-50-10220	ANCHORAGE B-7 ANCHORAGE D-2	61 29 5 149 17 34 61 47 9 147 39 13	S 16N 1E 9 S 20N 10E33
247-50-10220-2036	ANCHORAGE C-6	61 32 43 149 6 49 61 30 38 149 9 19	S 17N 2E21 S 16N 2E 6
247-50-10220-2037	ANCHORAGE C-6	61 33 22 149 7 37 61 33 51 149 7 49	S 17N 2E20 S 17N 2E17
247-50-10220-2060 Wolverine Creek	ANCHORAGE C-6	61 40 5 149 6 49 61 39 5 149 0 0	S 18N 2E11 S 18N 2E13
247-50-10220-2060-3019	ANCHORAGE C-6	61 39 8 149 0 20 61 39 32 148 58 37	S 18N 2E13 S 18N 3E 7
247-50-10220-2060-3019-0010 Wolverine Lake	ANCHORAGE C-6	61 39 49 148 58 4	S 18N 3E 7
247-50-10220-2085 Moose Creek	ANCHORAGE C-6 ANCHORAGE D-6	61 40 27 149 2 9 61 45 42 149 1 20	S 18N 2E 2 S 19N 2E 1

Stream/Lake	Map Sheet	Lat./Long.	Legal
247-50-10220-2095 Eska Creek	ANCHORAGE C-6	61 46 18 148 54 58 61 43 38 148 54 28	S 19N 3E28 S 19N 3E21
247-50-10220-2105 Granite Creek	ANCHORAGE C-5 ANCHORAGE D-5	61 42 32 148 50 55 61 46 31 148 50 18	S 19N 3E26 S 20N 3E36
247-50-10220-2115 Kings River	ANCHORAGE C-5 ANCHORAGE D-5	61 44 0 148 45 7 61 51 56 148 36 14	S 19N 4E16 S 21N 5E31
247-50-10220-2171 Chickaloon River	ANCHORAGE D-4	61 47 8 148 27 2 61 49 47 148 24 59	S 20N 5E36 S 20N 6E17
247-50-10220-2260	ANCHORAGE D-3	61 46 49 147 59 41 61 46 35 147 59 38	S 20N 8E34 S 20N 8E34
247-50-10220-2260-0010 Tatondan Lake	ANCHORAGE D-3	61 46 40 147 58 53	S 20N 8E34
247-50-10220-2341 Caribou Creek	ANCHORAGE D-2	61 47 9 147 39 13 61 48 11 147 40 39	S 20N 10E33 S 20N 10E20
247-50-10260 Rabbit Slough	ANCHORAGE C-7 ANCHORAGE C-6	61 30 53 149 20 36 61 32 28 149 10 43	S 17N 1E31 S 17N 1E25
247-50-10260-2019	ANCHORAGE C-7	61 32 6 149 15 52 61 32 58 149 17 27	S 17N 1E27 S 17N 1E21
247-50-10260-2019-3020 Spring Creek	ANCHORAGE C-7 ANCHORAGE C-6	61 32 33 149 16 24 61 32 39 149 10 21	S 17N 1E21 S 17N 2E19
247-50-10260-2019-3020-4015	ANCHORAGE C-6	61 33 0 149 12 17 61 32 58 149 11 8	S 17N 1E24 S 17N 1E24
247-50-10270 Wasilla Creek	ANCHORAGE C-7 ANCHORAGE C-6	61 30 58 149 22 54 61 44 1 149 6 47	S 17N 1W36 S 19N 2E16
247-50-10270-2020	ANCHORAGE C-7	61 32 21 149 20 2 61 32 50 149 19 58	S 17N 1E30 S 17N 1E19
247-50-10270-2041	ANCHORAGE C-7	61 34 9 149 18 52 61 34 19 149 19 52	S 17N 1E17 S 17N 1E 7
247-50-10270-2041-0010 Black Lake	ANCHORAGE C-7	61 34 19 149 20 12	S 17N 1E 7
247-50-10300 Cottonwood Creek	ANCHORAGE B-7 ANCHORAGE C-7	61 29 50 149 35 32 61 37 46 149 15 26	S 16N 2W11 S 18N 1E22
247-50-10300-0010 Wasilla Lake	ANCHORAGE C-7	61 35 1 149 24 38	S 17N 1W11

Stream/Lake	Map Sheet	Lat./Long.	Legal
247-50-10300-0020 Cottonwood Lake	ANCHORAGE C-7	61 35 55 149 19 0	S 17N 1E 5
247-50-10300-0030	ANCHORAGE C-7	61 37 38 149 17 17	S 18N 1E26
247-50-10300-0040 Nicklason Lake	ANCHORAGE C-7	61 37 44 149 15 59	S 18N 1E22
247-50-10300-0050 Cornelius Lake	ANCHORAGE C-6	61 37 47 149 14 57	S 18N 1E22
247-50-10300-2055	ANCHORAGE C-7	61 37 18 149 17 0 61 37 24 149 19 42	S 18N 1E28 S 18N 1E30
247-50-10300-2055-0020 Kings Lake	ANCHORAGE C-7	61 37 15 149 20 30	S 18N 1E30
247-50-10330 Fish Creek	ANCHORAGE B-8 ANCHORAGE C-8	61 26 15 149 46 3 61 32 26 149 49 54	S 16N 3W35 S 17N 3W28
247-50-10330-0010 Big Lake	ANCHORAGE C-8	61 31 49 149 54 1	S 17N 3W30
247-50-10330-0015 Mirror Lake	ANCHORAGE C-8	61 32 4 149 59 0	S 17N 4W27
247-50-10330-0020 Flat Lake	TYONEK C-1	61 31 56 150 0 34	S 17N 4W26
247-50-10330-2020 Threemile Creek	ANCHORAGE B-8	61 28 35 149 48 58 61 29 52 149 45 59	S 16N 3W16 S 16N 3W11
247-50-10330-2020-0010 Threemile Lake	ANCHORAGE B-8	61 29 51 149 45 28	S 16N 3W11
247-50-10330-2050 Meadow Creek	ANCHORAGE C-8	61 33 2 149 52 33 61 34 1 149 46 49	S 17N 3W19 S 17N 3W14
247-50-10330-2050-3007	ANCHORAGE C-8	61 33 36 149 52 22 61 35 2 149 52 3	S 17N 3W18 S 17N 3W 8
247-50-10330-2050-3007-0010	ANCHORAGE C-8	61 34 23 149 53 17	S 17N 3W 7
247-50-10330-2050-3007-0020 Little Beaver Lake	ANCHORAGE C-8	61 35 13 149 51 42	S 17N 3W 5
247-50-10330-2050-3025	ANCHORAGE C-8	61 34 6 149 47 25 61 34 40 149 46 32	S 17N 3W15 S 17N 3W11

Stream/Lake	Map Sheet	Lat./Long.	Legal
247-50-10330-2050-3025-0010	ANCHORAGE C-8	61 34 24 149 46 49	S 17N 3W11
247-50-10330-2050-3025-0020	ANCHORAGE C-8	61 34 41 149 46 1	S 17N 3W11
247-50-10330-2050-3030 Lucile Creek	ANCHORAGE C-8 ANCHORAGE C-7	61 34 0 149 46 50 61 34 26 149 30 6	S 17N 3W14 S 17N 1W 8
247-50-10330-2050-3050 Little Meadow Creek	ANCHORAGE C-8	61 34 30 149 42 41 61 34 32 149 41 0	S 17N 2W 7 S 17N 2W 8
247-50-10330-2050-3050-0010 Blodgett Lake	ANCHORAGE C-8	61 34 39 149 40 18	S 17N 2W 5
247-50-10330-2050-3050-4027	ANCHORAGE C-8	61 34 30 149 42 45 61 36 46 149 38 1	S 17N 2W 7 S 18N 2W33
247-50-10330-2050-3050-4040	ANCHORAGE C-8	61 34 25 149 41 7 61 34 29 149 40 51	S 17N 2W 8 S 17N 2W 6
247-50-10360 Goose Creek	ANCHORAGE B-8	61 22 31 149 53 9 61 29 12 149 54 58	S 15N 3W19 S 16N 4W12
247-50-10360-0010 Stephan Lake	ANCHORAGE B-8	61 29 20 149 55 24	S 16N 4W12
247-50-10360-0020	ANCHORAGE B-8	61 26 37 149 57 5	S 16N 4W14
247-60-10100 Pincher Creek	KENAI D-1	60 55 28 150 11 14 60 52 41 150 10 48	S 10N 5W29 S 9N 5W16
247-60-10110 Chickaloon River	KENAI D-1 SEWARD C-5	60 54 23 150 2 22 60 37 58 149 53 1	S 9N 4W 6 S 6N 3W 6
247-60-10110-0010 Swan Lake	SEWARD C-8	60 37 27 149 51 47	S 6N 3W 7
247-60-10110-2080 Mystery Creek	KENAI C-1	60 45 0 150 14 35 60 33 33 150 14 5	S 8N 6W25 S 6N 5W 6
247-60-10110-2080-3010	KENAI C-1	60 44 37 150 16 15 60 44 41 150 17 49	S 8N 6W35 S 8N 6W34
247-60-10110-2120 Thurman Creek	KENAI C-1 SEWARD C-5	60 39 1 150 5 9 60 33 56 149 56 15	S 7N 5W36 S 6N 4W35
247-60-10120 Big Indian Creek	SEWARD D-6	60 55 30 149 59 50 60 52 40 149 56 29	S 10N 4W28 S 9N 4W14

Stream/Lake	Map Sheet	Lat./Long.	Legal
247-60-10130 Little Indian Creek	SEWARD D-6	60 56 4 149 55 34 60 55 6 149 53 47	S 10N 4W26 S 10N 4W36
247-60-10140 Porcupine Creek	SEWARD D-6	60 55 48 149 59 23 60 55 38 149 40 10	S 10N 2W29 S 10N 2W29
247-60-10150 Resurrection Creek	SEWARD D-8 SEWARD C-8	60 55 28 149 38 41 60 42 57 149 43 53	S 10N 2W28 S 7N 3W12
247-60-10150-2008 Cripple Creek	SEWARD D-8	60 54 57 149 38 33 60 54 47 149 39 11	S 10N 2W33 S 10N 2W33
247-60-10150-2025 Palmer Creek	SEWARD D-8 SEWARD D-7	60 51 14 149 37 55 60 50 51 149 32 5	S 9N 2W21 S 9N 2W25
247-60-10150-2028	SEWARD D-8	60 50 31 149 37 57 60 50 11 149 38 19	S 9N 2W28 S 9N 2W28
247-60-10150-2051 Caribou Creek	SEWARD D-8	60 47 4 149 40 34 60 46 50 149 40 2	S 8N 2W17 S 8N 2W17
247-60-10160 Bear Creek	SEWARD D-8 SEWARD D-7	60 55 29 149 38 5 60 55 4 149 36 46	S 10N 2W28 S 10N 2W34
247-60-10170 Sixmile Creek	SEWARD D-7 SEWARD C-7	60 54 10 149 25 41 60 43 10 149 17 51	S 9N 1W 3 S 7N 1E 4
247-60-10170-2030 Canyon Creek	SEWARD D-7 SEWARD C-7	60 46 57 149 25 25 60 44 19 149 27 6	S 8N 1W15 S 8N 1W33
247-60-10170-2036 Silvertip Creek	SEWARD C-7	60 44 54 149 21 40 60 43 58 149 21 17	S 8N 1W25 S 7N 1E 6
247-60-10170-2041 Granite Creek	SEWARD C-7 SEWARD D-6	60 43 13 149 17 43 60 47 7 149 13 29	S 7N 1E 4 S 8N 1E14
247-60-10170-2044 Center Creek	SEWARD C-7	60 43 9 149 17 47 60 42 24 149 15 5	S 7N 1E 4 S 7N 1E10
247-60-10170-2044-3008 Bench Creek	SEWARD C-7 SEWARD C-6	60 42 57 149 16 57 60 41 35 149 14 10	S 7N 1E 9 S 7N 1E14
247-60-10180 Seattle Creek	SEWARD D-6	60 52 47 149 9 29 60 51 54 149 9 41	S 9N 2E 7 S 9N 2E18
247-60-10190 Ingram Creek	SEWARD D-6	60 50 55 149 3 17 60 50 0 149 4 55	S 9N 2E26 S 9N 2E34
247-60-10190-2005	SEWARD D-6	60 50 48 149 3 28 60 50 31 149 2 46	S 9N 2E26 S 9N 2E26

Stream/Lake	Map Sheet	Lat./Long.	Legal
247-60-10200	SEWARD D-6 SEWARD C-6	60 49 14 148 59 57 60 43 6 149 3 43	S 9N 3E31 S 7N 2E11
247-60-10200-2045	SEWARD D-6	60 45 32 148 59 37 60 45 31 148 59 25	S 8N 3E30 S 8N 3E30
247-60-10200-2045-0010 Luebner Lake	SEWARD D-6	60 45 29 148 59 15	S 8N 3E30
247-60-10210 Placer River	SEWARD D-6	60 49 13 148 59 11 60 47 2 149 0 24	S 9N 3E31 S 8N 2E13
247-60-10210-2015	SEWARD D-6	60 48 20 148 58 7 60 47 52 148 54 38	S 8N 3E 8 S 8N 3E10
247-60-10210-2019	SEWARD D-6	60 47 58 148 58 33 60 48 7 148 57 18	S 8N 3E 8 S 8N 3E 8
247-60-10210-2025 Skookum Creek	SEWARD D-6	60 47 19 148 59 55 60 45 0 148 55 44	S 8N 3E13 S 8N 3E28
247-60-10220 Portage Creek	SEWARD D-6 SEWARD D-5	60 49 58 148 59 24 60 47 9 148 50 16	S 9N 3E31 S 8N 3E13
247-60-10220-0010 Portage Lake	SEWARD D-5	60 46 36 148 49 6	S 8N 4E19
247-60-10220-2009	SEWARD D-6	60 49 42 148 58 25 60 51 40 148 55 59	S 9N 3E31 S 9N 3E21
247-60-10220-2015	SEWARD D-6	60 49 16 148 56 54 60 48 49 148 54 25	S 9N 3E32 S 8N 3E 3
247-60-10220-2021	SEWARD D-6	60 48 41 148 55 14 60 48 15 148 53 3	S 8N 3E 4 S 8N 3E11
247-60-10220-2021-3010	SEWARD D-6	60 48 16 148 53 29 60 47 58 148 53 7	S 8N 3E10 S 8N 3E11
247-60-10220-2027	SEWARD D-6 SEWARD D-5	60 48 21 148 55 5 60 47 28 148 52 4	S 8N 3E10 S 8N 3E14
247-60-10220-2027-3010	SEWARD D-6	60 47 50 148 54 21 60 47 38 148 54 13	S 8N 3E10 S 8N 3E10
247-60-10220-2035 Placer Creek	SEWARD D-5	60 47 15 148 49 19 60 43 47 148 46 59	S 8N 4E18 S 8N 4E 5
247-60-10220-2035-3009	SEWARD D-5	60 47 56 148 48 32 60 48 38 148 47 7	S 8N 4E 7 S 8N 4E 5

Stream/Lake	Map Sheet	Lat./Long.	Legal
247-60-10230	SEWARD D-6	60 50 44 148 55 36	S 9N 3E30
Twentymile River	SEWARD D-5	60 57 50 148 52 30	S 10N 3E14
247-60-10230-0010	SEWARD D-6	60 55 38 148 52 35	S 10N 3E26
247-60-10230-2009	SEWARD D-6	60 51 22 148 57 45	S 9N 3E20
		60 52 25 148 57 30	S 9N 3E17
247-60-10230-2009-3007	SEWARD D-6	60 52 6 148 57 8	S 9N 3E17
		60 51 43 148 56 11	S 9N 3E20
247-60-10230-2022	SEWARD D-6	60 52 7 148 56 3	S 9N 3E16
		60 52 29 148 53 55	S 9N 3E15
247-60-10230-2028	SEWARD D-6	60 52 34 148 56 1	S 9N 3E16
Glacier River	SEWARD D-5	60 54 54 148 47 11	S 10N 4E32
247-60-10230-2028-0010	SEWARD D-5	60 54 25 148 46 1	S 9N 4E 5
Carmen Lake			
247-60-10230-2028-3016	SEWARD D-5	60 53 34 148 45 55	S 9N 4E 4
South Fork Upper Carmen River		60 52 36 148 45 5	S 9N 4E16
247-60-10230-2033	SEWARD D-6	60 53 51 148 54 52	S 9N 3E 4
		60 54 7 148 54 54	S 9N 3E 4
247-60-10240	SEWARD D-6	60 52 32 149 2 14	S 9N 2E14
		60 52 26 149 1 52	S 9N 2E13
247-60-10248	SEWARD D-6	60 56 1 149 9 54	S 10N 2E30
		60 56 54 149 7 22	S 10N 2E20
247-60-10250	SEWARD D-6	60 56 20 149 10 1	S 10N 2E19
Glacier Creek		60 59 39 149 3 48	S 11N 2E34
247-60-10250-2007	SEWARD D-6	60 56 32 149 9 41	S 10N 2E19
California Creek		60 59 8 149 8 49	S 10N 2E 5
247-60-10280	SEWARD D-7	60 58 24 149 27 56	S 10N 1W 9
Bird Creek	ANCHORAGE A-7	61 0 43 149 24 59	S 11N 1W26
247-60-10290	SEWARD D-7	60 59 7 149 30 0	S 10N 1W 5
Indian Creek	ANCHORAGE A-7	61 0 27 149 29 49	S 11N 1W32
247-60-10310	ANCHORAGE A-8	61 3 2 149 47 38	S 11N 3W15
Potter Creek		61 3 13 149 47 12	S 11N 3W10
247-60-10316	ANCHORAGE A-8	61 4 31 149 49 4	S 11N 3W 4
Little Rabbit Creek		61 4 55 149 46 6	S 12N 3W35

Stream/Lake	Map Sheet	Lat./Long.	Legal
247-60-10320 Rabbit Creek	ANCHORAGE A-8	61 4 41 149 49 12 61 5 12 149 49 16	S 11N 3W 4 S 12N 3W33
247-60-10340 Campbell Creek	ANCHORAGE A-8	61 7 49 149 57 51 61 10 32 149 49 18	S 12N 4W15 S 13N 3W33
247-60-10340-2018 Little Campbell Creek	ANCHORAGE A-8	61 9 22 149 52 28 61 7 15 149 46 16	S 12N 3W 6 S 12N 3W23
247-60-10340-2018-3005	ANCHORAGE A-8	61 9 14 149 53 0 61 8 41 149 47 50	S 12N 3W 6 S 12N 3W10
247-60-10340-2018-3010	ANCHORAGE A-8	61 8 57 149 51 22 61 8 30 149 50 54	S 12N 3W 8 S 12N 3W 8
247-60-10340-2020 South Fork Campbell Creek	ANCHORAGE A-8	61 10 31 149 49 17 61 9 2 149 43 40	S 13N 3W33 S 12N 3W12
247-60-10340-2021 North Fork Campbell Creek	ANCHORAGE A-8	61 10 31 149 49 18 61 10 11 149 41 31	S 13N 3W33 S 13N 2W31
247-60-10340-2021-3021	ANCHORAGE A-8	61 10 39 149 44 55 61 10 42 149 44 4	S 13N 3W35 S 13N 3W36
247-80-10010 Seven Egg Creek	KENAI D-2	60 59 18 150 42 20 60 56 55 150 33 36	S 10N 8W21 S 10N 7W20
247-80-10015 Otter Creek	KENAI D-3 KENAI D-2	60 52 9 150 51 54 60 53 36 150 44 32	S 9N 9W15 S 9N 8W 5
247-90-10020 Swanson River	KENAI D-3 KENAI D-2	60 48 5 151 1 16 60 50 7 150 26 23	S 8N 10W10 S 9N 7W25
247-90-10020-0010 Gene Lake	KENAI D-2	60 50 6 150 28 20	S 9N 7W26
247-90-10020-0020 Pepper Lake	KENAI D-2	60 50 44 150 26 28	S 9N 7W25
247-90-10020-2040	KENAI C-3	60 42 39 150 50 49 60 41 18 150 48 7	S 7N 9W10 S 7N 9W23
247-90-10020-2046	KENAI C-3	60 42 55 150 50 21 60 43 8 150 48 52	S 7N 9W10 S 7N 9W11
247-90-10020-2046-0010 Rainbow Lake	KENAI C-3	60 43 13 150 48 24	S 7N 9W 2
247-90-10020-2056 Swan Creek	KENAI C-2	60 44 40 150 44 8 60 43 23 150 35 52	S 8N 8W31 S 7N 8W 1

Stream/Lake	Map Sheet	Lat./Long.	Legal
247-90-10020-2058-0010 Campfire Lake	KENAI C-2	60 44 37 150 36 22	S 8N 8W36
247-90-10020-2058-0020 Little Merganser Lake	KENAI C-2	60 43 3 150 36 30	S 7N 8W12
247-90-10020-2058-3018	KENAI C-2	60 44 4 150 39 8 60 41 19 150 34 57	S 8N 8W34 S 7N 7W19
247-90-10020-2058-3018-0010 Canoe Lake	KENAI C-2	60 43 7 150 41 26	S 7N 8W 9
247-90-10020-2058-3018-0020	KENAI C-2	60 42 36 150 41 32	S 7N 8W 9
247-90-10020-2058-3018-0030	KENAI C-2	60 42 31 150 40 56	S 7N 8W 9
247-90-10020-2058-3018-0040 Contact Lake	KENAI C-2	60 42 8 150 40 20	S 7N 8W15
247-90-10020-2058-3018-0050 Martin Lake	KENAI C-2	60 41 46 150 38 59	S 7N 8W15
247-90-10020-2058-3018-0060 Spruce Lake	KENAI C-2	60 41 6 150 38 22	S 7N 8W23
247-90-10020-2058-3018-0070 Trout Lake	KENAI C-2	60 40 51 150 36 45	S 7N 8W24
247-90-10020-2058-3018-0080 Gavia Lake	KENAI C-2	60 41 29 150 35 54	S 7N 8W13
247-90-10020-2058-3018-0090 Konchanee Lake	KENAI C-2	60 41 38 150 34 47	S 7N 7W18
247-90-10020-2064	KENAI D-2	60 46 27 150 38 17 60 47 28 150 33 41	S 8N 8W23 S 8N 7W18
247-90-10020-2064-0010 Leaf Lake	KENAI D-2	60 47 47 150 33 25	S 8N 7W 8
247-90-10020-2068	KENAI D-2	60 47 10 150 37 59 60 49 33 150 32 10	S 8N 8W14 S 9N 7W33
247-90-10020-2068-0010 Campers Lake	KENAI D-2	60 49 11 150 32 39	S 8N 7W 5
247-90-10020-2068-0020 Swanson Lake	KENAI D-2	60 49 52 150 31 11	S 9N 7W33

Stream/Lake	Map Sheet	Lat./Long.		Legal
247-90-10030	KENAI D-3	60 47 7	151 4 33	S 8N 10W17
Bishop Creek	KENAI C-4	60 41 36	151 15 34	S 7N 11W17
247-90-10030-0010	KENAI C-4	60 41 27	151 12 54	S 7N 11W16
247-90-10030-0020	KENAI C-4	60 41 27	151 14 16	S 7N 11W17
247-90-10030-0030	KENAI C-4	60 41 52	151 15 33	S 7N 11W17
247-90-10030-2016	KENAI C-3	60 44 26	151 6 31	S 8N 10W31
	KENAI C-4	60 44 12	151 8 39	S 8N 11W35
247-90-10030-2016-0010	KENAI C-3	60 44 28	151 7 27	S 8N 11W36
247-90-10030-2016-0020	KENAI C-4	60 44 36	151 8 46	S 8N 11W35
247-90-10030-2029	KENAI C-4	60 42 24	151 8 21	S 7N 11W12
		60 42 16	151 8 10	S 7N 11W13
247-90-10030-2032	KENAI C-4	60 42 37	151 9 12	S 7N 11W11
		60 43 43	151 10 1	S 7N 11W 2
247-90-10030-2032-0010	KENAI C-4	60 44 0	151 11 14	S 7N 11W 3
Daniels Lake				
248-10-10010	ILIAMNA C-3	59 31 29	153 47 12	S 7S 27W36
		59 31 9	153 50 55	S 8S 27W 3
248-10-10020	ILIAMNA C-3	59 32 34	153 52 15	S 7S 27W23
		59 30 50	153 54 34	S 8S 27W 5
248-10-10030	ILIAMNA C-3	59 33 3	153 49 14	S 7S 27W23
		59 35 23	153 49 37	S 7S 27W11
248-10-10040	ILIAMNA C-2	59 32 58	153 43 42	S 7S 26W20
		59 35 36	153 41 27	S 7S 26W 3
248-10-10050	ILIAMNA C-2	59 33 9	153 37 42	S 7S 26W24
		59 35 5	153 36 58	S 7S 26W12
248-10-10200	ILIAMNA B-2	59 26 49	153 44 24	S 8S 26W32
Sunday Creek	ILIAMNA B-3	59 29 20	153 49 33	S 8S 27W14
248-20-10030	ILIAMNA C-2	59 37 21	153 40 39	S 6S 26W27
		59 36 42	153 43 43	S 6S 26W32

Stream/Lake	Map Sheet	Lat./Long.	Legal
248-20-10040	ILIAMNA C-2	59 38 4 153 42 33	S 6S 26W28
	ILIAMNA C-3	59 38 57 153 46 6	S 6S 26W19
248-20-10040-2005	ILIAMNA C-2	59 38 9 153 43 4	S 6S 26W28
	ILIAMNA C-3	59 37 14 153 46 15	S 6S 26W31
248-20-10060	ILIAMNA C-2	59 38 12 153 31 43	S 6S 25W21
		59 39 30 153 31 49	S 6S 25W16
248-20-10070	ILIAMNA D-2	59 46 23 153 27 12	S 5S 25W 1
		59 46 46 153 31 13	S 5S 25W 3
248-20-10080	ILIAMNA D-2	59 47 13 153 26 57	S 4S 24W32
Iniskin River		59 50 25 153 27 43	S 4S 24W 7
248-20-10090	ILIAMNA C-1	59 44 7 153 20 46	S 5S 24W22
Portage Creek	ILIAMNA D-1	59 46 25 153 18 0	S 5S 24W 2
248-20-10100	ILIAMNA C-1	59 43 44 153 20 28	S 5S 24W22
Right Arm Creek		59 43 58 153 19 29	S 5S 24W23
248-30-10010	ILIAMNA C-1	59 40 2 153 19 8	S 6S 24W11
Bowser Creek		59 41 35 153 18 10	S 6S 24W 2
248-30-10020	ILIAMNA C-1	59 41 3 153 7 54	S 6S 23W 2
Brown Creek		59 42 25 153 8 46	S 5S 23W35

Stream/Lake	Map Sheet	Lat./Long.	Legal
247-20-10010-2040 *Base Creek	TYONEK A-4	61 8 56 151 26 46 61 14 34 151 26 40	S 12N 12W 8 S 13N 12W 4
247-20-10010-2030-3006 *Culvert Creek	TYONEK A-4	61 7 54 151 19 44 61 9 27 151 19 54	S 12N 12W13 S 12N 12W 1
247-20-10010-2040-3017 *Hunt Creek	TYONEK A-4	61 9 30 151 26 31 61 12 31 151 27 51	S 12N 12W 5 S 13N 12W20
247-20-10010-2030 *Middle Creek	TYONEK A-4	61 7 5 151 19 40 61 12 32 151 24 1	S 12N 12W24 S 13N 12W22
247-20-10010-2040-3009 *Wilson Creek	TYONEK A-4	61 9 11 151 26 49 61 10 6 151 28 5	S 12N 12W 5 S 13N 12W32
244-30-10010-2063-3036-0010 Afonasi Lake	KENAI C-2	60 33 27 150 29 42	S 5N 7W 3
212-20-10080-2605-3019 Ahtell Creek	NABESNA C-6 GULKANA D-1	62 42 23 143 56 52 62 47 13 144 4 33	C 11N 3E29 C 12N 7E27
212-10-10010 Alaganik Slough	CORDOVA B-4	60 24 47 145 29 44 60 26 10 145 12 40	C 17S 2W12 C 16S 1E33
247-41-10200-2351-3161-4016 Alder Creek	TALKEETNA C-1	62 40 27 150 20 6 62 40 50 150 20 46	S 30N 6W23 S 30N 6W23
247-41-10200-2015 Alexander Creek	TYONEK B-2 TYONEK C-3	61 24 48 150 35 42 61 43 53 150 52 6	S 15N 7W 6 S 19N 9W14
247-41-10200-2015-0010 Alexander Lake	TYONEK C-3	61 44 37 150 53 27	S 19N 9W15
221-60-11340 Allison Creek	VALDEZ A-7	61 5 9 146 21 6 61 4 31 146 21 15	C 9S 6W18 C 9S 6W19
212-20-10080-2605-3090 Alteration Creek	MT HAYES A-1	63 0 8 144 14 9 63 0 26 144 14 40	C 14N 6E11 C 14N 6E10
243-40-10010 Amakdedori Creek	ILIAMNA B-4	59 16 39 154 7 37 59 13 3 154 13 13	S 10S 29W26 S 10S 29W19
244-10-10010 Anchor River	SELDOVIA D-5 SELDOVIA D-4	59 46 29 151 51 13 59 47 28 151 13 4	S 5S 15W 4 S 4S 11W32
228-40-19200 Anderson Creek	CORDOVA B-7	60 27 23 146 32 3 60 26 24 146 33 19	C 16S 7W30 C 16S 8W36
247-41-10200-2043 Anderson Creek	TYONEK C-2	61 31 46 150 34 13 61 33 45 150 34 33	S 17N 7W29 S 17N 7W17

Stream/Lake	Map Sheet	Lat./Long.	Legal
247-10-10080-2010-3068-4045 Another River	LIME HILLS A-1	61 11 15 153 0 34 61 9 56 153 9 19	S 13N 21W27 S 12N 22W 3
247-41-10200-2300-3011-4016 Answer Creek	TALKEETNA A-1	62 12 10 150 4 29 62 12 10 150 4 1	S 24N 4W 6 S 24N 4W 6
200-10-10010 Arvesta Creek	CORDOVA A-2	60 11 4 144 26 31 60 11 14 144 26 3	C 19S 5E36 C 19S 5E36
223-30-13236 Avery River	SEWARD D-3	60 59 47 147 57 42 60 59 34 147 57 44	S 11N 3E36 S 10N 8E 1
232-22-10020 Babcock Creek	SELDOVIA C-2	59 31 46 150 28 35 59 32 27 150 27 22	S 7S 7W33 S 7S 7W27
245-50-10020-2014 Bachatna Creek	KENAI C-6 KENAI D-6	60 44 20 151 58 58 60 51 57 152 11 11	S 8N 15W31 S 9N 16W18
221-40-10960 Banzer Creek	CORDOVA D-7	60 49 1 146 32 43 60 49 11 146 31 57	C 12S 7W19 C 12S 7W19
241-11-10800 Barabara Creek	SELDOVIA B-5	59 29 2 151 39 3 59 24 19 151 34 3	S 3S 14W15 S 9S 14W12
241-14-10610 Battle Creek	SELDOVIA D-3 SELDOVIA C-3	59 45 51 150 58 43 59 44 20 150 53 55	S 5S 10W 9 S 5S 10W13
221-60-11370-2317 Bear Creek	VALDEZ A-5	61 5 49 145 51 30 61 6 14 145 50 46	C 9S 4W12 C 9S 4W12
231-30-10080-2010-3039 Bear Creek	SEWARD A-7	60 10 59 149 22 9 60 11 22 149 21 59	S 1N 1W13 S 1N 1W12
244-30-10050-2075 Bear Creek	KENAI A-3 KENAI A-2	60 12 49 150 48 13 60 12 20 150 32 37	S 1N 9W 2 S 1N 7W 5
245-30-10130 Bear Creek	KENAI A-8	60 3 10 152 40 51 60 6 44 152 43 18	S 1N 20W36 S 1S 20W 9
247-41-10200-2015-3117 Bear Creek	TYONEK C-3	61 43 48 150 53 6 61 40 24 151 5 22	S 19N 9W22 S 18N 10W 4
247-41-10200-2053-3150-4000 Bear Creek	TALKEETNA A-2 TALKEETNA B-2	62 12 0 150 53 7 62 15 26 150 48 3	S 24N 9W 2 S 25N 8W17
247-60-10160 Bear Creek	SEWARD D-8 SEWARD D-7	60 55 29 149 36 5 60 55 4 149 36 46	S 10N 2W28 S 10N 2W34
231-30-10080-2010-3039-0010 Bear Lake	SEWARD A-7	60 12 4 149 21 9	S 1N 1E 6

Stream/Lake	Map Sheet	Lat./Long.	Legal
245-40-10010-2015-0020 Bear Lake	KENAI B-7	60 25 13 152 21 48	S 4N 18W23
244-10-10010-2150 Beaver Creek	SELDOVIA D-5 SELDOVIA C-4	59 45 12 151 30 31 59 44 55 151 24 45	S 5S 13W 9 S 5S 13W13
244-30-10010-2035 Beaver Creek	KENAI C-4 KENAI C-3	60 32 31 151 8 40 60 41 39 151 3 47	S 5N 11W11 S 7N 10W17
247-30-10090-0030 Beluga Lake	TYONEK B-4	61 24 15 151 29 22	S 15N 12W 7
247-30-10090 Beluga River	TYONEK A-3 TYONEK B-4	61 12 23 150 56 10 61 23 47 151 27 39	S 13N 9W20 S 15N 12W17
247-60-10170-2044-3008 Bench Creek	SEWARD C-7 SEWARD C-6	60 42 57 149 16 57 60 41 35 149 14 10	S 7N 1E 9 S 7N 1E14
247-41-10100-2291-0010 Bench Lake	ANCHORAGE C-3	61 39 30 149 40 26	S 18N 2W 3
244-30-10010-2076-3095 Benjamin Creek	KENAI B-1	60 15 22 150 21 16 60 15 26 150 20 9	S 2N 6W20 S 2N 6W16
200-20-10110-0010 Bering Lake	CORDOVA B-1	60 17 41 144 17 57	C 18S 6E23
200-20-10110 Bering River	CORDOVA A-1 CORDOVA B-1	60 11 37 144 11 44 60 21 51 144 0 0	C 19S 7E28 C 17S 8E28
212-20-10080-2331-3071 Bernard Creek	VALDEZ C-4 VALDEZ C-3	61 39 48 145 10 6 61 36 55 145 6 39	C 2S 1E26 C 3S 2E18
247-60-10120 Big Indian Creek	SEWARD D-8	60 55 30 149 59 50 60 52 40 149 56 29	S 10N 4W28 S 9N 4W14
247-50-10330-0010 Big Lake	ANCHORAGE C-3	61 31 49 149 54 1	S 17N 3W30
245-50-10050 Big River	KENAI C-6 KENAI D-7	60 39 32 152 2 42 60 48 20 152 19 19	S 7N 16W35 S 8N 17W 7
245-50-10050-0010 Big River Lakes	KENAI D-7	60 48 15 152 21 9	S 8N 13W12
245-50-10050-2015-0010 Big River Lakes	KENAI D-7	60 47 6 152 19 51	S 8N 17W13
224-10-14330 Billings Creek	SEWARD D-5	60 48 55 148 37 11 60 50 25 148 36 4	S 3N 5E 5 S 9N 5E29

Stream/Lake	Map Sheet	Lat./Long.	Legal
222-10-12120-0010 Billys Hole	SEWARD D-1	60 58 16 147 17 55	S 10N 12E10
247-41-10200-2320-3010 Birch Creek	TALKEETNA A-1 TALKEETNA MTS B-6	62 14 0 150 6 25 62 17 33 149 56 37	S 25N 5W25 S 25N 4W 1
247-41-10200-2320 Birch Creek Slough	TALKEETNA A-1 TALKEETNA B-1	62 13 20 150 6 51 62 16 29 150 6 58	S 25N 5W25 S 25N 5W12
247-60-10280 Bird Creek	SEWARD D-7 ANCHORAGE A-7	60 58 24 149 27 56 61 0 43 149 24 59	S 10N 1W 9 S 11N 1W26
247-30-10090-2105 Bishop Creek	TYONEK B-4 TYONEK B-5	61 19 4 151 19 14 61 16 7 151 37 16	S 14N 11W 7 S 14N 13W28
247-90-10030 Bishop Creek	KENAI D-3 KENAI C-4	60 47 7 151 4 33 60 41 36 151 15 34	S 3N 10W17 S 7N 11W17
221-50-11070 Black Creek	CORDOVA D-8	60 54 44 146 43 34 60 54 29 146 42 23	C 11S 8W18 C 11S 8W19
247-41-10200-2053-3150-4060-5033-6009 Black Creek	TALKEETNA B-2	62 22 52 150 46 15 62 22 47 150 48 26	S 27N 8W33 S 26N 8W 5
247-50-10270-2041-0010 Black Lake	ANCHORAGE C-7	61 34 19 149 20 12	S 17N 1E 7
245-50-10010-2047 Blacksand Creek	KENAI D-6	60 57 3 151 58 44 60 56 56 152 3 39	S 10N 15W17 S 10N 16W23
247-50-10330-2050-3050-0010 Blodgett Lake	ANCHORAGE C-8	61 34 39 149 40 18	S 17N 2W 3
212-20-10080-2605-3060 Bone Creek	NABESNA D-6 TANACROSS A-6	62 57 16 143 56 22 63 1 5 143 47 46	C 14N 8E32 C 14N 8E 1
212-20-10080-2570 Boulder Creek	GULKANA C-2 GULKANA C-1	62 36 9 144 35 7 62 34 23 144 26 8	C 10N 4E36 C 9N 5E11
231-30-10080-2120 Boulder Creek	SEWARD B-8	60 16 16 149 40 41 60 17 2 149 40 6	S 2N 2W18 S 2N 2W 8
248-30-10010 Bowser Creek	ILIAMNA C-1	59 40 2 153 19 8 59 41 35 153 18 10	S 6S 24W11 S 6S 24W 2
241-14-10625-2010 Bradley River	SELDOVIA D-3	59 48 14 150 54 22 59 47 56 150 51 56	S 4S 10W25 S 4S 9W29
227-30-17790-2040 Braided Creek	BLYING SOUND D-1	59 54 3 147 32 45 59 54 55 147 33 49	S 3S 11E22 S 3S 11E15

Stream/Lake	Map Sheet	Lat./Long.	Legal
212-20-10080-2100 Bremner River	CORDOVA D-2 CORDOVA D-1	60 49 32 144 30 33 60 53 47 144 0 0	C 12S 5E15 C 10S 8E23
244-10-10010-2100 Bridge Creek	SELDOVIA C-5	59 43 3 151 38 31 59 40 48 151 32 50	S 5S 14W27 S 6S 13W 6
248-30-10020 Brown Creek	ILIAMNA C-1	59 41 3 153 7 54 59 42 25 153 8 46	S 6S 23W 2 S 5S 23W35
247-41-10200-2381-3161-4035 Bunco Creek	TALKEETNA C-2	62 32 49 150 30 9 62 30 15 150 34 58	S 28N 7W 2 S 28N 7W21
247-41-10200-2381-3161-4035-0010 Bunco Lake	TALKEETNA C-2	62 32 21 150 30 28	S 28N 7W 2
247-41-10100-2171-0010 Butterfly Lake	TYONEK C-1	61 36 4 150 4 56	S 18N 4W31
247-41-10200-2381-3180 Byers Creek	TALKEETNA C-1 TALKEETNA D-1	62 43 1 150 12 47 62 45 15 150 4 0	S 30N 5W 4 S 31N 4W29
247-41-10200-2381-3180-0010 Byers Lake	TALKEETNA C-1	62 44 19 150 6 54	S 31N 5W36
247-41-10200-2053-3150-4120 Cache Creek	TALKEETNA B-3 TALKEETNA C-2	62 22 46 151 7 53 62 31 21 150 53 6	S 26N 10W 4 S 28N 9W14
247-60-10250-2007 California Creek	SEWARD D-6	60 56 32 149 9 41 60 59 8 149 8 48	S 10N 2E19 S 10N 2E 5
247-41-10200-2053-3170-4057 Camp Creek	TALKEETNA B-3 TALKEETNA B-4	62 18 48 151 14 36 62 25 31 151 35 56	S 26N 11W25 S 27N 13W13
244-30-10010-2063-3025-0010 Camp Island Lake	KENAI C-2	60 38 1 150 43 21	S 6N 8W 5
247-60-10340 Campbell Creek	ANCHORAGE A-8	61 7 49 149 57 51 61 10 32 149 49 18	S 12N 4W15 S 13N 3W33
200-20-10080 Campbell River	CORDOVA A-1 BERING GLACIER	60 8 47 144 12 19 60 14 21 143 55 13	C 20S 7E17 C 19S 3E12
247-90-10020-2068-0010 Campers Lake	KENAI D-2	60 49 11 150 32 39	S 3N 7W 5
247-90-10020-2058-0010 Campfire Lake	KENAI C-2	60 44 37 150 36 22	S 8N 8W36
245-50-10090 Cannery Creek	KENAI C-6 KENAI C-7	60 34 35 152 10 16 60 36 41 152 21 12	S 6N 17W25 S 6N 18W13

Stream/Lake	Map Sheet	Lat./Long.	Legal
223-30-13500 Canoe Creek	CORDOVA C-6	60 30 51 146 0 52 60 30 3 146 3 26	C 16S 5W 4 C 16S 5W 8
247-90-10020-2053-3010-0010 Canoe Lake	KENAI C-2	60 43 7 150 41 26	S 7N 2W 9
223-30-13510 Canyon Creek	CORDOVA C-6	60 30 27 146 5 0 60 30 18 146 4 44	C 16S 5W 3 C 16S 5W 3
247-41-10200-2053-3205-4112-5037 Canyon Creek	TALKEETNA A-6	62 2 1 152 34 55 62 3 36 152 44 32	S 23N 18W33 S 23N 19W27
247-60-10170-2030 Canyon Creek	SEWARD D-7 SEWARD C-7	60 46 57 149 25 25 60 44 19 149 27 6	S 8N 1W15 S 8N 1W33
247-41-10200-2053-3205-4067 Canyon Lake	TYONEK D-5	61 52 54 151 32 2 61 51 11 151 40 39	S 21N 12W30 S 20N 13W 5
200-20-10110-2032-3020 Carbon Creek	CORDOVA B-1	60 22 21 144 13 13 60 23 4 144 11 44	C 17S 7E29 C 17S 7E21
247-50-10220-2341 Caribou Creek	ANCHORAGE D-2	61 47 9 147 39 13 61 48 11 147 40 39	S 20N 10E33 S 20N 10E20
247-60-10150-2051 Caribou Creek	SEWARD D-8	60 47 4 149 40 34 60 46 50 149 40 2	S 3N 2W17 S 3N 2W17
241-14-10660-0010 Caribou Lake	SELDOVIA D-3	59 54 16 151 3 0	S 3S 10W19
247-60-10230-2028-0010 Carmen Lake	SEWARD D-5	60 54 25 148 46 1	S 9N 4E 5
244-30-10010-2225-3013-4009 Carter Creek	SEWARD C-7 SEWARD B-7	60 30 13 149 25 59 60 29 33 149 27 17	S 5N 1W22 S 5N 1W28
247-41-10200-2190 Caswell Creek	TYONEK D-1 TALKEETNA MTS A-6	61 56 27 150 4 45 62 0 46 149 53 20	S 21N 4W 6 S 22N 4W10
247-41-10200-2190-0010 Caswell Lake	TALKEETNA MTS A-6	62 1 1 149 58 6	S 22N 4W11
228-30-13570 Cedar Creek	CORDOVA C-6	60 33 25 146 0 13 60 33 0 145 59 27	C 15S 4W19 C 15S 4W19
247-60-10170-2044 Center Creek	SEWARD C-7	60 43 9 149 17 47 60 42 24 149 15 5	S 7N 1E 4 S 7N 1E10
247-10-10020-2010-0010 Chakachamna Lake	TYONEK A-7	61 12 47 152 31 2	S 13N 12W10

Stream/Lake	Map Sheet	Lat./Long.	Legal
247-10-10080-2010 Chakachatna River	KENAI D-5 TYONEK B-3	60 56 36 151 44 31 61 20 13 152 59 34	S 10N 14W22 S 14N 21W 2
212-20-10080-2300-3540 Chakina River	MC CARTHY B-6 MC CARTHY A-6	61 19 47 143 6 7 61 8 38 143 14 3	C 6S 13E19 C 8S 12E27
244-10-10010-2011-3031 Chakok River	SELDOVIA D-5	59 47 50 151 44 19 59 51 12 151 40 27	S 4S 14W30 S 4S 14W 3
200-20-10110-2032-0010 Charlotte, Lake	CORDOVA B-1	60 25 35 144 11 15	C 17S 7E 4
247-41-10200-2053-3170-0010 Chelatna Lake	TALKEETNA B-3	62 28 25 151 27 8	S 28N 12W35
243-30-10200-0010 Chenik Lake	ILIAMNA A-4	59 12 19 154 12 23	S 11S 29W20
247-50-10050 Chester Creek	ANCHORAGE A-8	61 12 33 149 55 21 61 12 9 149 42 42	S 13N 4W24 S 13N 2W19
247-50-10220-2171 Chickaloon River	ANCHORAGE D-4	61 47 8 148 27 2 61 49 47 148 24 59	S 20N 5E36 S 20N 6E17
247-60-10110 Chickaloon River	KENAI D-1 SEWARD C-8	60 54 23 150 2 22 60 37 58 149 53 1	S 9N 4W 6 S 6N 3W 6
245-10-10030 Chinitna River	ILIAMNA D-1	59 49 13 153 17 7 59 50 12 153 18 7	S 4S 23W19 S 4S 23W18
212-20-10080-2571 Chistochina River	GULKANA C-2 GULKANA D-2	62 35 18 144 35 37 62 46 47 144 39 32	C 9N 4E 2 C 12N 4E33
212-20-10080-2300 Chitina River	VALDEZ C-2 MC CARTHY A-4	61 30 47 144 24 4 61 7 15 142 11 40	C 4S 6E19 C 9S 18E 3
212-20-10080-2300-3371-4041 Chokosna River	MC CARTHY B-8	61 25 34 143 43 54 61 28 36 143 46 8	C 5S 9E23 C 4S 9E34
247-20-10010-2052 Chuit Creek	TYONEK A-5	61 9 18 151 30 11 61 14 12 151 36 4	S 12N 13W 1 S 13N 13W 9
247-20-10010 Chuitna River	TYONEK A-4 TYONEK A-5	61 5 46 151 7 44 61 12 1 151 39 27	S 12N 10W30 S 13N 13W20
247-41-10200-2381 Chulitna River	TALKEETNA B-1 HEALY B-5	62 20 13 150 9 6 63 16 53 149 7 30	S 26N 5W14 F 19S 8W 8
247-41-10200-2370-3041 Chunilna River	TALKEETNA B-1 TALKEETNA MTS C-6	62 22 9 150 0 31 62 37 58 149 35 40	S 26N 4W 4 S 29N 2W 2

Stream/Lake	Map Sheet	Lat./Long.	Legal
244-30-10010-2039-3055-0010 Cisca Lake	KENAI C-3	60 33 34 150 55 54	S 5N 9W 6
244-20-10100-2010 Clam Creek	KENAI A-5 SELDOVIA D-5	60 1 4 151 38 51 59 56 50 151 33 22	S 2S 14W11 S 3S 13W 5
244-30-10010-2063-3041-4015-0010 Clam Lake	KENAI C-2	60 38 0 150 36 7	S 6N 8W 1
200-20-10110-2051-3012 Clear Creek	CORDOVA B-1 BERING GLACIER	60 23 51 144 1 58 60 26 14 143 53 24	C 17S 8E17 C 16S 8E34
221-50-11520-2011 Clear Creek	VALDEZ A-3	61 4 43 146 46 30 61 5 7 146 47 52	C 9S 9W23 C 9S 9W15
244-30-10050-2135 Clear Creek	KENAI A-2	60 2 33 150 38 53 60 0 41 150 36 52	S 1S 3W33 S 2S 8W11
247-41-10200-2015-3040 Clear Creek	TYONEK D-3	61 45 0 150 54 52 61 45 36 151 6 33	S 19N 9W 9 S 19N 10W 4
212-20-10080-2300-3751 Clear Stream	MC CARTHY A-4 MC CARTHY A-3	61 7 15 142 11 39 61 6 30 142 2 45	C 9S 18E 3 C 9S 19E 9
245-10-10030-2007 Clearwater Creek	ILIAMNA D-1	59 49 7 153 17 12 59 48 40 153 19 53	S 4S 23W19 S 4S 24W24
247-41-10200-2053-3238 Clearwater Creek	TALKEETNA A-4 TALKEETNA B-4	62 11 58 151 36 32 62 19 5 151 36 37	S 24N 13W 2 S 26N 13W25
241-14-10645-2060 Clearwater Slough	SELDOVIA D-3 SELDOVIA D-2	59 53 22 150 51 18 59 53 34 150 42 1	S 3S 9W29 S 3S 8W29
247-50-10150-0010 Clunie, Lake	ANCHORAGE B-7	61 21 16 149 36 26	S 15N 2W34
244-30-10030-2015 Coal Creek	KENAI B-4	60 21 14 151 16 49 60 22 30 151 8 14	S 3N 12W13 S 3N 11W 2
247-30-10090-2150 Coal Creek	TYONEK B-5 TYONEK C-5	61 24 33 151 31 8 61 36 46 151 50 46	S 15N 13W12 S 18N 14W32
247-30-10090-2150-3110-0010 Coal Creek Lake	TYONEK B-5	61 29 25 151 33 58	S 16N 13W11
247-30-10090-2040 Coffee Creek	TYONEK A-4 TYONEK B-4	61 13 45 151 8 30 61 15 52 151 8 20	S 13N 10W 7 S 14N 10W31
247-41-10200-2053-3170-4030 Coffee Creek	TALKEETNA C-3	62 30 56 151 28 4 62 31 29 151 26 54	S 23N 12W15 S 23N 12W11

Stream/Lake	Map Sheet	Lat./Long.	Legal
223-30-13220-0010 Coghill Lake	ANCHORAGE A-3	61 5 44 147 48 55	S 12N 9E26
223-30-13220 Coghill River	ANCHORAGE A-3	61 4 25 147 54 23 61 7 43 147 45 38	S 11N 9E 5 S 12N 9E13
228-60-13150 Constantine Creek	CORDOVA B-7	60 22 27 146 35 29 60 23 52 146 32 13	C 17S 8W22 C 17S 8W13
247-90-10020-2058-3018-0040 Contact Lake	KENAI C-2	60 42 3 150 40 20	S 7N 3W15
244-30-10010-2162 Cooper Creek	SEWARD B-8	60 29 7 149 52 36 60 27 41 149 51 40	S 5N 3W31 S 4N 3W 6
212-20-10080-2755-0010 Copper Lake	NABESNA B-5	62 25 30 143 29 21	C 8N 10E35
212-20-10080 Copper River (Hotcake Channel)	CORDOVA B-3 NABESNA B-6	60 27 49 144 53 27 62 25 25 143 39 38	C 16S 3E29 C 7N 9E 1
221-60-11380-2095 Corbin Creek	VALDEZ A-6	61 5 25 146 10 37 61 6 52 146 11 24	C 9S 5W18 C 9S 5W 6
247-50-10300-0050 Cornelius Lake	ANCHORAGE C-6	61 37 47 149 14 57	S 18N 1E22
244-30-10010-2120 Cottonwood Creek	KENAI B-1	60 23 11 150 17 20 60 22 12 150 17 31	S 3N 6W 3 S 3N 6W10
247-41-10200-2053-3150-4060-5050 Cottonwood Creek	TALKEETNA C-2	62 32 32 150 49 14 62 33 52 150 47 26	S 28N 8W 6 S 29N 8W33
247-50-10300 Cottonwood Creek	ANCHORAGE B-7 ANCHORAGE C-7	61 29 50 149 35 32 61 37 46 149 15 26	S 16N 2W11 S 18N 1E22
247-50-10300-0020 Cottonwood Lake	ANCHORAGE C-7	61 35 55 149 19 0	S 17N 1E 5
224-10-14420 Cove Creek	SEWARD D-5	60 46 46 148 39 23 60 46 40 148 39 31	S 8N 4E13 S 8N 4E13
247-41-10200-2020-3110-0010 Cow Lake	TYONEK C-1	61 35 2 150 11 22	S 17N 5W 9
244-30-10010-2177-3012 Crescent Creek	SEWARD B-8 SEWARD C-8	60 29 56 149 41 14 60 30 6 149 38 53	S 5N 2W30 S 5N 2W28
245-30-10010-2026-0010 Crescent Lake	LAKE CLARK B-1	60 23 55 153 0 24	S 4N 22W36

Stream/Lake	Map Sheet	Lat./Long.	Legal
245-30-10010 Crescent River	KENAI A-7 KENAI B-8	60 13 33 152 33 22 60 21 16 152 44 28	S 2N 19W34 S 3N 20W15
247-41-10200-2053-3170-4095 Cripple Creek	TALKEETNA C-4	62 31 45 151 30 31 62 32 28 151 31 13	S 28N 12W 9 S 28N 12W 4
247-60-10150-2008 Cripple Creek	SEWARD D-8	60 54 57 149 38 33 60 54 47 149 39 11	S 10N 2W33 S 10N 2W33
244-30-10050-2024 Crooked Creek	KENAI B-4 KENAI A-3	60 19 23 151 16 49 60 2 48 150 57 45	S 3N 12W25 S 1S 10W35
212-20-10080-2461-3091-4021-0050 Crosswind Lake	GULKANA B-5	62 21 51 146 1 37	C 7N 4W30
244-30-10050-2134 Crystal Creek	KENAI A-2	60 2 21 150 40 17 60 0 28 150 39 3	S 2S 3W 4 S 2S 8W16
212-10-10060-2200 Currin Slough	CORDOVA C-5 CORDOVA C-4	60 31 39 145 38 1 60 37 22 145 25 8	C 15S 2W31 C 14S 1W28
228-20-18350 Cutoff Creek	CORDOVA B-7	60 25 36 146 21 59 60 23 49 146 26 22	C 17S 7W 1 C 17S 7W16
228-20-18370 Dan Creek	CORDOVA B-7	60 24 2 146 21 47 60 23 35 146 25 2	C 17S 7W13 C 17S 7W15
247-90-10030-2032-0010 Daniels Lake	KENAI C-4	60 44 0 151 11 14	S 7N 11W 3
244-30-10010-2177-3020 Daves Creek	SEWARD C-8 SEWARD C-7	60 30 29 149 40 48 60 31 27 149 30 31	S 5N 2W19 S 5N 1W18
212-20-10020-2094-0010 Deadwood Lake	CORDOVA B-1	60 26 32 144 15 18	C 16S 6E36
247-41-10200-2120-3020 Deception Creek	TYONEK D-1 ANCHORAGE C-8	61 45 55 150 2 28 61 41 12 149 42 6	S 19N 4W 5 S 19N 2W31
244-20-10100 Deep Creek	KENAI A-5 SELDOVIA D-4	60 2 3 151 41 49 59 58 57 151 14 50	S 2S 14W 4 S 2S 11W19
247-41-10200-2015-3010 Deep Creek	TYONEK D-3	61 45 30 150 53 52 61 46 28 150 54 36	S 18N 9W10 S 20N 9W33
247-41-10200-2053-3130-4080-5040 Deep Creek	TALKEETNA B-2	62 25 13 150 44 5 62 26 37 150 41 53	S 27N 8W22 S 27N 8W11
247-41-10200-2053-3205-4053-5010 Deep Creek	TYONEK C-4 TYONEK C-5	61 44 10 151 27 34 61 43 55 151 31 43	S 19N 12W16 S 19N 12W18

Stream/Lake	Map Sheet	Lat./Long.	Legal
221-60-11300-2107-0010 Deep Lake	VALDEZ A-6	61 5 37 146 5 53	C 9S 5W15
232-23-10100-0010 Delight Lake	SELDOVIA C-1	59 33 6 150 16 33	S 7S 6W22
247-41-10100-2129-0010 Delyndia Lake	TYONEK C-1	61 35 37 150 7 42	S 17N 5W 2
247-20-10010-2020-3055-0010 Denslow Lake	TYONEK A-4	61 13 53 151 20 36	S 13N 12W12
200-20-10110-2055 Dick Creek	CORDOVA B-1	60 19 30 144 18 26 60 22 43 144 19 41	C 18S 6E11 C 17S 6E22
212-20-10080-2461-3171-0030 Dickey Lake	GULKANA D-5	62 56 4 146 6 29	C 13N 5W 2
245-30-10110 Difficult Creek	KENAI A-3	60 10 42 152 44 8 60 10 34 152 47 47	S 1N 20W15 S 1N 20W17
247-41-10200-2370-3171 Disappointment Creek	TALKEETNA MTS B-6	62 27 21 149 40 3 62 28 36 149 36 41	S 27N 2W 4 S 28N 2W34
212-20-10080-2461-3091-4021 Dog Creek	GULKANA C-4 GULKANA B-5	62 35 18 145 52 17 62 24 19 146 0 7	C 9N 3W 6 C 7N 4W 3
212-20-10080-2461-3091-4021-0020 Dog Lake	GULKANA B-4	62 26 46 145 55 54	C 8N 4W27
247-41-10200-2053-3150-4120-5017 Dollar Creek	TALKEETNA B-3	62 27 7 151 2 17 62 28 30 151 3 45	S 27N 10W12 S 28N 10W35
247-41-10200-2053-3220-4030-0010 Donkey Creek Lake	TALKEETNA A-3	62 9 3 151 26 18	S 24N 12W22
247-41-10200-2053-3220 Donkey Creek Slough	TALKEETNA A-3 TALKEETNA B-4	62 1 53 151 17 58 62 17 15 151 32 26	S 22N 11W 4 S 25N 12W 5
228-40-18310 Double Creek	CORDOVA B-7	60 27 35 146 26 53 60 26 15 146 29 46	C 16S 7W27 C 16S 7W32
243-10-10150 Douglas River	ILIAMNA A-3 ILIAMNA A-1	59 3 40 153 45 27 59 0 0 153 43 7	S 13S 27W10 S 14S 27W 1
245-50-10085 Drift River	KENAI C-6 KENAI C-7	60 35 26 152 7 45 60 35 56 152 36 13	S 6N 16W20 S 6N 19W22
247-30-10090-2120 Drill Creek	TYONEK B-4	61 23 30 151 26 47 61 24 47 151 18 53	S 15N 12W16 S 15N 11W 6

Stream/Lake	Map Sheet	Lat./Long.	Legal
221-50-11160 Duck River	CORDOVA D-7	60 56 32 146 33 48 60 56 53 146 33 9	C 11S 8W 1 C 11S 8W 1
243-20-10020-2016 Dunuletak Creek	ILIAMNA A-4	59 9 28 154 17 3 59 11 50 154 17 37	S 12S 30W11 S 11S 30W26
212-20-10080-2431-3075 Durham Creek	GULKANA A-4	62 4 16 145 55 41 62 1 9 145 59 22	C 3N 4W 3 C 3N 4W29
212-20-10080-2571-3062-4042 Eagle Creek	GULKANA D-1	62 57 44 144 27 21 62 58 15 144 26 1	C 14N 5E27 C 14N 5E27
228-40-13270 Eagle Creek	CORDOVA B-7	60 27 32 146 33 47 60 26 55 146 35 46	C 16S 8W25 C 16S 8W27
247-50-10110 Eagle River	ANCHORAGE B-8 ANCHORAGE B-7	61 19 43 149 44 13 61 15 39 149 21 24	S 14N 3W 1 S 14N 1E31
212-20-10080-2571-3062 East Fork Chistochina River	GULKANA D-2 GULKANA D-1	62 46 49 144 39 30 62 59 22 144 28 45	C 12N 4E33 C 14N 5E16
247-41-10200-2381-3260 East Fork Chulitna River	HEALY A-6 HEALY A-5	63 6 32 149 31 24 63 11 38 149 15 40	F 21S 10W 7 F 20S 9W10
244-30-10010-2063-3036 East Fork Moose River	KENAI C-2	60 36 17 150 36 1 60 31 17 150 23 18	S 6N 8W13 S 5N 6W18
221-30-10516 East Fork Olsen Bay Creek	CORDOVA D-6	60 45 35 146 10 19 60 46 6 146 8 25	C 13S 5W 7 C 13S 5W 5
247-41-10200-2053-3250 East Fort Yentna River	TALKEETNA B-4	62 16 54 151 46 20 62 22 47 151 55 51	S 25N 14W 1 S 26N 14W 6
245-20-10270 East Glacier Creek	SELDOVIA D-8	59 52 46 152 54 50 59 54 28 152 58 47	S 3S 21W32 S 3S 22W24
221-10-10050 Eccles Creek	CORDOVA C-5	60 31 59 145 47 2 60 31 49 145 46 19	C 15S 3W29 C 15S 3W33
200-20-10070 Edwardes River	CORDOVA A-1 BERING GLACIER	60 7 2 144 8 19 60 10 25 143 55 39	C 20S 7E26 C 20S 9E 1
244-30-10010-2063-3036-0040 Egumen Lake	KENAI C-2	60 31 35 150 25 46	S 5N 7W13
247-50-10175 Eklutna River	ANCHORAGE B-7	61 27 43 149 34 22 61 26 45 149 21 21	S 16N 1W23 S 16N 1E30
212-10-10030-2070-2010 Elsner, Lake	CORDOVA C-4	60 32 56 145 27 19	C 15S 1W20

Stream/Lake	Map Sheet	Lat./Long.	Legal
241-30-10500 English Bay River	SELDOVIA B-6 SELDOVIA B-5	59 20 56 151 54 30 59 15 5 151 44 14	S 9S 16W35 S 11S 15W 1
225-30-15110 Eshamy Creek	SEWARD B-3	60 27 12 148 5 53 60 27 9 148 6 18	S 4N 8E 8 S 4N 8E 8
225-30-15110-0010 Eshamy Lake	SEWARD B-3	60 26 59 148 6 58	S 4N 8E 7
247-50-10220-2095 Eska Creek	ANCHORAGE C-6	61 42 18 148 54 58 61 43 38 148 54 20	S 19N 3E28 S 19N 3E21
228-60-18060 Etches Creek	CORDOVA B-7	60 19 6 146 34 26 60 18 3 146 33 29	C 18S 8W11 C 18S 8W23
226-20-16030-0010 Ewan Lake	SEWARD B-4	60 24 33 148 10 42	S 4N 7E26
212-10-10060-0010 Eyak Lake	CORDOVA C-5	60 33 9 145 40 23	C 15S 3W24
212-10-10050 Eyak River	CORDOVA B-5 CORDOVA C-5	60 28 10 145 41 5 60 30 35 145 39 43	C 16S 3W24 C 16S 3W 1
244-30-10010-2225-3010 Falls Creek	SEWARD B-7	60 25 53 149 22 19 60 25 49 149 21 36	S 4N 1W13 S 4N 1W13
247-41-10200-2053-3150-4120-5021 Falls Creek	TALKEETNA B-3	62 28 33 151 0 46 62 29 26 151 1 31	S 28N 9W31 S 28N 9W30
232-22-10145 Ferrum Creek	SELDOVIA C-2	59 32 52 150 39 36 59 32 55 150 43 17	S 7S 8W28 S 7S 9W25
247-41-10100-2100-0020 Finger Lake	TYONEK C-1	61 31 8 150 2 37	S 17N 4W32
247-50-10150 Fire Creek	ANCHORAGE B-7	61 24 32 149 32 47 61 21 15 149 35 51	S 15N 2W12 S 15N 2W34
212-20-10080-2461-3272 Fish Creek	MT HAYES A-3	63 6 7 145 29 26 63 4 47 145 24 12	F 21S 12E17 F 21S 12E23
212-20-10080-2605-3050-4021 Fish Creek	NABESNA D-6	62 55 7 143 49 12 62 56 10 143 50 46	C 13N 8E12 C 13N 8E 2
228-10-10050 Fish Creek	CORDOVA B-6	60 24 21 146 10 26 60 24 56 146 10 44	C 17S 5W 7 C 17S 6W12
247-41-10200-2020 Fish Creek	TYONEK B-2 TYONEK C-1	61 21 50 150 29 53 61 40 3 150 3 22	S 15N 7W27 S 13N 4W 7

Stream/Lake	Map Sheet	Lat./Long.	Legal
247-41-10200-2053-3020-4015 Fish Creek	TYONEK C-2	61 36 28 150 28 20 61 41 41 150 32 44	S 19N 7W36 S 19N 7W33
247-50-10330 Fish Creek	ANCHORAGE B-8 ANCHORAGE C-8	61 26 15 149 46 3 61 32 26 149 49 54	S 16N 3W35 S 17N 3W28
212-20-10080-2461-3091-4021-0010 Fish Lake	GULKANA C-4	62 32 44 145 51 7	C 9N 3W19
247-41-10200-2320-3010-0010 Fish Lake	TALKEETNA A-1	62 14 58 150 3 24	S 25N 4W20
247-41-10200-2053-3180 Fish Lake Creek	TYONEK D-3 TALKEETNA A-3	61 55 32 150 57 29 62 0 58 151 1 40	S 21N 9W 3 S 22N 10W12
247-41-10200-2020-0010 Flat Horn Lake	TYONEK B-2	61 28 1 150 25 34	S 16N 6W19
247-50-10330-0020 Flat Lake	ANCHORAGE C-8	61 31 59 149 59 43	S 17N 4W28
221-10-10080 Fleming Creek	CORDOVA C-5	60 33 51 145 44 22 60 34 10 145 42 45	C 15S 3W15 C 15S 3W14
231-30-10110 Fourth of July Creek	SEWARD A-7	60 5 43 149 21 43 60 5 49 149 18 23	S 1S 1W13 S 1S 1E17
241-14-10660 Fox Creek	SELDOVIA D-3	59 47 40 151 3 25 59 53 40 151 1 38	S 4S 10W31 S 3S 10W29
244-30-10050-2070 Fox Creek	KENAI A-3	60 8 52 150 54 34 60 7 50 150 53 47	S 1N 9W30 S 1N 9W31
247-41-10200-2015-3020 Fox Creek	TYONEK D-3	61 45 8 150 54 40 61 45 41 150 56 1	S 19N 9W 9 S 19N 9W 5
241-14-10645 Fox River	SELDOVIA D-3 SELDOVIA D-2	59 48 5 150 59 18 59 56 15 150 33 52	S 4S 10W27 S 3S 8W12
247-41-10200-2053-3205-4053-5040 Friday Creek	TYONEK C-4 TYONEK C-5	61 42 51 151 27 19 61 41 18 151 32 8	S 19N 12W28 S 19N 13W36
247-50-10200-2131 Friday Creek	ANCHORAGE B-5	61 29 40 148 46 14 61 30 0 148 45 2	S 16N 4E 3 S 16N 4E 4
241-13-10760 Fritz Creek	SELDOVIA C-4	59 40 59 151 22 12 59 42 33 151 20 34	S 6S 12W 5 S 5S 12W28
245-10-10010 Fritz Creek	ILIAMNA D-1	59 46 27 153 6 55 59 46 20 153 12 26	S 4S 23W29 S 5S 23W 4

Stream/Lake	Map Sheet	Lat./Long.	Legal
244-30-10010-2050 Funny River	KENAI B-3 KENAI B-2	60 29 31 150 51 45 60 20 33 150 40 45	S 5N 9W28 S 3N 8W21
247-41-10200-2053-3229-4002-5021 Gagnan Creek	TALKEETNA A-4	62 8 55 151 32 59 62 10 47 151 42 35	S 24N 12W30 S 24N 13W 8
212-20-10080-2481 Gakona River	GULKANA B-3 MT HAYES A-3	62 17 55 145 19 13 63 5 40 145 13 59	C 6N 1W13 F 21S 13E15
212-20-10080-2481-3071-4050 Gallespie Creek	GULKANA D-3	62 46 57 145 25 52 62 47 13 145 28 38	C 12N 1W33 C 12N 1W30
200-20-10110-2030 Gandil River	CORDOVA B-1 BERING GLACIER	60 16 4 144 10 31 60 16 15 143 57 53	C 18S 7E33 C 18S 8E35
228-60-18100 Garden Creek	CORDOVA B-7	60 20 31 146 30 50 60 20 55 146 29 22	C 18S 7W 6 C 17S 7W32
247-41-10200-2081-3100-4167 Gate Creek	TALKEETNA A-1 TALKEETNA B-2	62 13 59 150 26 45 62 18 28 150 31 45	S 25N 6W30 S 26N 7W26
247-90-10020-2058-3018-0080 Gavia Lake	KENAI C-2	60 41 29 150 35 54	S 7N 8W13
247-90-10020-0010 Gene Lake	KENAI D-2	60 50 6 150 28 20	S 9N 7W26
212-20-10080-2300-3371 Gilahina River	MC CARTHY B-8	61 22 21 143 46 52 61 26 36 143 42 46	C 6S 9E 3 C 5S 9E12
244-30-10050-2121 Glacier Creek	KENAI A-2	60 6 23 150 37 12 60 4 42 150 34 57	S 1S 8W10 S 1S 8W24
247-60-10250 Glacier Creek	SEWARD D-6	60 56 20 149 10 1 60 59 39 149 3 48	S 10N 2E19 S 11N 2E34
212-10-10020 Glacier River	CORDOVA B-5 CORDOVA B-4	60 25 50 145 31 54 60 28 26 145 24 23	C 17S 2W 2 C 16S 1W21
247-60-10230-2028 Glacier River	SEWARD D-6 SEWARD D-5	60 52 34 148 56 1 60 54 54 148 47 11	S 9N 3E16 S 10N 4E32
221-50-11060 Gladhaugh Creek	CORDOVA D-8	60 53 56 146 41 57 60 54 2 146 40 29	C 11S 3W19 C 11S 3W20
221-60-11490 Gold Creek	VALDEZ A-7	61 7 56 146 28 15 61 9 2 146 23 23	C 2S 7W34 C 3S 7W27
247-41-10200-2540 Gold Creek	TALKEETNA MTS D-6	62 46 6 149 41 20 62 45 17 149 38 19	S 31N 2W20 S 31N 2W27

Stream/Lake	Map Sheet	Lat./Long.	Legal
247-41-10200-2230 Goose Creek	TALKEETNA A-1 TALKEETNA MTS A-6	62 3 21 150 5 25 62 4 10 149 55 2	S 23N 4W30 S 23N 4W24
247-50-10360 Goose Creek	ANCHORAGE B-3	61 22 31 149 53 0 61 29 12 149 54 58	S 15N 3W19 S 16N 4W12
212-10-10040 Goverment Slough	CORDOVA B-5 CORDOVA C-4	60 27 49 145 38 51 60 33 0 145 23 23	C 16S 2W19 C 15S 1W19
247-41-10200-2015-3017 Granite Creek	TYONEK B-2	61 27 4 150 35 54 61 26 51 150 37 22	S 16N 7W30 S 16N 8W25
247-50-10220-2105 Granite Creek	ANCHORAGE C-5 ANCHORAGE D-5	61 42 32 148 50 55 61 46 31 148 50 18	S 19N 3E26 S 20N 3E36
247-60-10170-2041 Granite Creek	SEWARD C-7 SEWARD D-6	60 43 13 149 17 43 60 47 7 149 13 29	S 7N 1E 4 S 8N 1E14
244-30-10010-2225-3020 Grant Creek	SEWARD B-7	60 27 31 149 21 39 60 27 38 149 20 16	S 4N 1W12 S 4N 1E 6
221-30-10500 Gravina River	CORDOVA D-6	60 47 50 146 3 6 60 49 43 146 1 6	C 12S 5W26 C 12S 4W18
212-20-10030-2331-3100 Greyling Creek	VALDEZ C-5 VALDEZ B-5	61 30 49 145 30 27 61 25 10 145 44 8	C 4S 2W24 C 5S 3W22
212-20-10080-2461 Gulkana River	GULKANA A-3 MT HAYES A-4	62 13 16 145 23 38 63 10 47 145 31 0	C 5N 1W15 F 20S 12E18
225-30-15070-0010 Gunboat Lakes	SEWARD B-3	60 28 49 147 59 31	S 5N 8E35
225-30-15070-0020 Gunboat Lakes	SEWARD B-3	60 29 12 147 59 51	S 5N 8E35
225-30-15070-0030 Gunboat Lakes	SEWARD B-3	60 29 16 148 0 30	S 5N 8E35
212-20-10080-2461-3292 Gunn Creek	MT HAYES A-4 MT HAYES A-3	63 10 13 145 31 50 63 7 52 145 20 37	F 20S 12E19 F 21S 13E 6
212-20-10080-2401-3130 Hallet River	VALDEZ C-6	61 36 13 145 59 48 61 33 29 146 10 2	C 3S 4W17 C 3S 5W32
212-20-10080-2300-3310-4000-0010 Hanagita Lake	MC CARTHY A-2	61 14 4 143 47 41	C 7S 9E20
212-20-10080-2300-3310-4000 Hanagita River	VALDEZ B-1 MC CARTHY A-2	61 17 2 144 3 20 61 14 24 143 43 27	C 7S 8E 6 C 7S 9E20

Stream/Lake	Map Sheet	Lat./Long.	Legal
247-41-10200-2053-3205-4112 Happy River	TYONEK D-7 TALKEETNA A-6	61 58 52 152 20 55 62 5 1 152 42 41	S 22N 17W23 S 23N 19W11
245-40-10010 Harriet Creek	KENAI B-7	60 24 44 152 17 19 60 26 31 152 27 19	S 4N 17W30 S 4N 18W17
221-10-10020 Hartney Creek	CORDOVA C-5	60 30 9 145 50 26 60 30 13 145 48 43	C 16S 4W12 C 16S 3W 6
228-30-18460 Hawkins Creek	CORDOVA C-6 CORDOVA B-5	60 30 52 146 13 26 60 29 37 146 11 21	C 16S 6W 2 C 16S 6W12
228-30-18570-2015 Hemlock Creek	CORDOVA C-6	60 33 23 145 59 45 60 33 12 145 58 46	C 15S 4W19 C 15S 4W20
221-10-10040 Heney Creek	CORDOVA C-5	60 31 26 145 47 24 60 31 25 145 46 22	C 15S 3W32 C 15S 3W33
247-41-10200-2053-3213 Hewitt Creek	TYONEK D-4	61 59 20 151 11 3 62 0 0 151 24 34	S 22N 10W19 S 22N 12W14
247-41-10200-2053-3213-4050-0010 Hewitt Lake	TYONEK D-4	61 59 34 151 22 10	S 22N 11W18
228-10-18480 Hidden Creek	CORDOVA C-6	60 30 39 146 0 3 60 30 51 146 1 16	C 16S 4W 6 C 16S 5W 1
244-30-10010-2137 Hidden Creek	KENAI B-1	60 26 14 150 12 19 60 28 1 150 12 24	S 4N 5W18 S 4N 5W 6
244-30-10010-2137-0010 Hidden Lake	KENAI B-1	60 29 7 150 15 55	S 5N 6W36
224-10-14170 Hobo Creek	SEWARD D-4	60 57 37 148 14 19 60 58 54 148 16 5	S 10N 7E17 S 10N 7E 6
247-41-10200-2053-3170-4045 Home Creek	TALKEETNA B-3	62 15 9 151 9 29 62 18 43 151 23 8	S 25N 10W17 S 26N 11W30
228-20-18340 Honker Creek	CORDOVA B-7	60 26 43 146 22 9 60 25 22 146 28 11	C 16S 7W36 C 17S 7W 5
247-41-10200-2381-3240 Honolulu Creek	HEALY A-6 HEALY A-5	63 3 12 149 35 25 63 4 15 149 27 59	F 21S 11W35 F 21S 10W28
247-41-10200-2381-3220 Horseshoe Creek	TALKEETNA MTS D-6	62 52 22 149 52 30 62 50 40 149 51 26	S 32N 3W 8 S 32N 3W21
247-41-10100-2150-0020 Horseshoe Lake	ANCHORAGE C-8	61 34 31 149 55 19	S 17N 4W12

Stream/Lake	Map Sheet	Lat./Long.	Legal
221-40-10980 Horsetail Falls Creek	CORDOVA D-7	60 51 0 146 31 10 60 50 45 146 30 13	C 12S 7W 3 C 12S 7W 8
224-10-14250 Hummer Creek	SEWARD D-4	60 54 38 148 13 54 60 55 0 148 19 59	S 10N 6E36 S 10N 6E35
221-10-10110 Humpback Creek	CORDOVA C-5	60 36 50 145 40 40 60 36 33 145 40 24	C 14S 3W36 C 14S 3W36
241-14-10510 Humpy Creek	SELDOVIA C-4 SELDOVIA C-3	59 39 39 151 8 42 59 37 48 151 4 30	S 6S 11W15 S 6S 11W25
245-30-10120 Hungryman Creek	KENAI A-8	60 9 1 152 40 36 60 9 1 152 44 31	S 1N 20W25 S 1N 20W27
247-41-10200-2053-3150-4090-5008 Hungrymay Creek	TALKEETNA B-2	62 17 49 150 58 45 62 19 42 150 58 5	S 26N 9W32 S 26N 9W20
247-50-10200-2140 Hunter Creek	ANCHORAGE B-5	61 27 53 143 47 50 61 25 10 148 48 47	S 16N 4E19 S 15N 4E 6
212-10-10060-2200-3025 Ibeck Creek	CORDOVA C-5	60 32 25 145 33 20 60 33 58 145 30 16	C 15S 2W27 C 15S 2W13
247-10-10080-2010-3068 Igitna River	TYONEK A-8 LIME HILLS B-1	61 10 47 152 58 52 61 15 30 153 2 42	S 13N 21W35 S 14N 21W33
244-30-10010-2063-3036-0020 Imeri Lake	KENAI C-2	60 32 40 150 28 41	S 5N 7W10
212-20-10080-2591 Indian Creek	GULKANA C-1	62 38 26 144 26 38 62 44 13 144 26 7	C 10N 5E22 C 11N 5E14
221-50-11170 Indian Creek	CORDOVA D-8 CORDOVA D-7	60 57 17 146 37 43 60 58 26 146 35 28	C 10S 8W34 C 10S 8W26
244-30-10050-2115 Indian Creek	KENAI A-2	60 6 49 150 37 14 60 8 13 150 26 18	S 1S 8W 3 S 1N 7W35
247-20-10020 Indian Creek	TYONEK A-4	61 3 53 151 8 20 61 4 34 151 9 19	S 11N 11W12 S 11N 11W 1
247-41-10200-2053-3205-4110-5049 Indian Creek	TALKEETNA A-6	62 6 0 152 42 44 62 8 0 152 46 57	S 27N 13W11 S 24N 19W32
247-50-10290 Indian Creek	SEWARD D-7 ANCHORAGE A-7	60 59 7 149 30 0 61 0 27 149 29 49	S 10N 1W 5 S 11N 1W32
247-41-10200-2351 Indian River	TALKEETNA MTS D-6 TALKEETNA MTS D-5	62 47 11 149 39 19 62 56 43 149 22 46	S 31N 2W 9 S 33N 1W13

Stream/Lake	Map Sheet	Lat./Long.	Legal
247-60-10190 Ingram Creek	SEWARD D-6	60 50 55 149 3 17 60 50 0 149 4 55	S 9N 2E26 S 9N 2E34
248-20-10080 Iniskin River	ILIAMNA D-2	59 47 13 153 26 57 59 50 25 153 27 43	S 4S 24W32 S 4S 24W 7
247-30-10010 Ivan River	TYONEK A-2 TYONEK B-2	61 14 47 150 44 6 61 18 9 150 42 9	S 13N 8W 5 S 14N 8W15
226-20-16080 Jackpot Creek	SEWARD B-4	60 21 47 148 14 20 60 25 16 148 14 13	S 3N 7E 9 S 4N 7E21
226-20-16080-0010 Jackpot Lakes	SEWARD B-4	60 23 56 148 14 11	S 4N 7E33
226-20-16080-0020 Jackpot Lakes	SEWARD B-4	60 24 36 148 14 54	S 4N 7E28
241-16-10040 Jakolof Creek	SELDOVIA B-4	59 27 2 151 29 5 59 25 38 151 27 19	S 8S 13W27 S 9S 13W 3
244-30-10010-2145 Jean Creek	KENAI B-1 KENAI C-1	60 23 56 150 6 45 60 31 23 150 11 48	S 5N 5W35 S 5N 5W17
244-30-10010-2145-0010 Jean Lake	KENAI C-1	60 30 21 150 10 14	S 5N 5W21
227-30-17837 Jeanie Creek	BLYING SOUND D-1	59 51 9 147 36 49 59 51 43 147 36 47	S 4S 11E 6 S 4S 11E 6
247-50-10200-2081 Jim Creek	ANCHORAGE C-6	61 31 10 148 58 6 61 32 24 148 52 33	S 17N 3E31 S 17N 3E27
247-50-10200-2081-3025-4010-0010 Jim Lake	ANCHORAGE C-6	61 33 18 148 55 31	S 17N 3E21
244-30-10010-2225-3031 Johnson Creek	SEWARD C-7	60 32 25 149 18 46 60 33 48 149 17 42	S 5N 1E 8 S 6N 1E33
247-41-10200-2053-3225 Johnson Creek	TALKEETNA A-3 TALKEETNA A-5	62 5 12 151 29 45 62 3 39 152 3 54	S 23N 12W16 S 23N 15W29
245-20-10170 Johnson River	KENAI A-8	60 1 34 152 37 43 60 4 39 152 49 38	S 2S 20W 1 S 1S 21W23
245-50-10020 Johnson Slough	KENAI C-6	60 43 9 151 54 55 60 44 20 151 58 58	S 7N 15W 4 S 8N 15W31
247-41-10200-2053-3205-4053-5068-0010 Judd Lake	TYONEK C-5	61 34 16 151 33 19	S 17N 13W13

Stream/Lake	Map Sheet	Lat./Long.	Legal
244-30-10010-2166 Juneau Creek	SEWARD B-8 SEWARD C-8	60 29 22 149 52 24 60 30 52 149 54 2	S 5N 3W30 S 5N 4W24
247-41-10200-2053-3150 Kahiltna River	TYONEK D-3 TALKEETNA B-3	61 51 13 150 46 44 62 22 46 151 7 57	S 20N 8W 5 S 26N 10W 4
212-20-10080-2431-3113 Kaina Creek	VALDEZ D-7 VALDEZ C-6	61 59 7 146 18 42 61 41 52 146 14 26	C 2N 6W 3 C 2S 6W13
212-20-10080-2431-3113-0010 Kaina Lake	VALDEZ D-6	61 50 20 146 11 50	C 1N 5W30
243-10-10040 Kamishak River	ILIAMNA A-4 MT KATMAI D-1	59 1 11 154 9 47 58 47 24 154 20 0	S 13S 29W29 S 16S 30W13
247-41-10200-2130-3011-0010 Kashwitna Lake	TYONEK D-1	61 50 0 150 4 27	S 20N 4W 7
247-41-10200-2180 Kashwitna River	TYONEK D-1 ANCHORAGE D-6	61 54 57 150 5 49 61 56 58 149 9 55	S 21N 5W13 S 22N 2E31
244-30-10050 Kasilof River	KENAI B-4 KENAI A-2	60 23 14 151 17 52 60 2 19 150 39 35	S 4N 12W36 S 2S 8W 4
200-10-10020 Katalla River	CORDOVA A-2 CORDOVA B-2	60 12 14 144 29 34 60 16 34 144 25 59	C 19S 5E27 C 19S 5E36
212-20-10080-2461-3091-4122 Keg Creek	GULKANA C-5 GULKANA D-5	62 43 31 146 26 3 62 49 36 146 20 54	C 11N 6W19 C 12N 6W16
244-30-10010-2063-3036-0060 Kelly Lake	KENAI C-2	60 31 4 150 22 53	S 5N 6W17
244-30-10010-0010 Kenai Lake	SEWARD B-7	60 24 5 149 27 19	S 4N 1W28
244-30-10010 Kenai River	KENAI C-4 SEWARD B-8	60 32 55 151 15 43 60 29 29 149 49 52	S 5N 11W 6 S 5N 3W29
247-10-10080-2010-0020 Kenibuna Lake	TYONEK A-8	61 10 9 152 54 56	S 13N 20W31
247-41-10200-2053-3150-4060-5026 Kenny Creek	TALKEETNA B-2	62 20 49 150 42 51 62 24 34 150 39 49	S 26N 8W14 S 27N 8W24
243-20-10020-2051 Kenty Creek	ILIAMNA A-4	59 9 33 154 23 34 59 9 5 154 23 37	S 12S 30W 6 S 12S 30W 7
247-41-10200-2053-3229 Kichatna River	TALKEETNA A-4 TALKEETNA A-5	62 5 54 151 30 10 62 11 9 152 16 12	S 23N 12W 2 S 24N 16W 7

Stream/Lake	Map Sheet	Lat./Long.	Legal
244-30-10010-2076 Killey River	KENAI B-2 KENAI A-1	60 23 57 150 37 34 60 14 3 150 19 23	S 5N 8W35 S 2N 6W28
244-30-10010-2096 King County Creek	KENAI B-2	60 24 34 150 28 17 60 23 20 150 27 44	S 4N 7W27 S 4N 7W34
247-50-10300-2055-0020 Kings Lake	ANCHORAGE C-7	61 37 15 149 20 30	S 18N 1E30
224-40-14870 Kings River	SEWARD B-5	60 27 2 148 42 18 60 27 23 148 46 56	S 4N 4E11 S 4N 4E 3
247-50-10220-2115 Kings River	ANCHORAGE C-5 ANCHORAGE D-5	61 44 0 148 45 7 61 51 56 148 36 14	S 19N 4E16 S 21N 5E31
212-20-10080-2401-0020 Klutina Lake	VALDEZ C-6	61 40 9 145 59 6	C 2S 4W29
212-20-10080-2401 Klutina River	VALDEZ D-4 VALDEZ B-6	61 57 19 145 16 59 61 27 19 146 3 20	C 2N 1E18 C 5S 5W12
247-50-10200 Knik River	ANCHORAGE B-6 ANCHORAGE B-5	61 28 54 149 15 0 61 26 45 148 45 58	S 16N 1E15 S 16N 4E29
247-90-10020-2053-3018-0090 Konchanee Lake	KENAI C-2	60 41 38 150 34 47	S 7N 7W18
221-20-10350 Koppen Creek	CORDOVA C-6 CORDOVA C-5	60 42 25 145 53 51 60 42 30 145 51 8	C 13S 4W27 C 13S 4W25
212-20-10080-2310 Kotsina River	VALDEZ C-2	61 32 26 144 24 34 61 32 25 144 22 35	C 4S 5E12 C 4S 6E 7
247-41-10200-2081 Kroto Creek	TYONEK C-1 TALKEETNA B-2	61 41 33 150 13 25 62 27 30 150 39 11	S 19N 6W35 S 27N 7W 6
247-41-10200-2081-0010 Kroto Lake	TALKEETNA B-2	62 26 53 150 39 28	S 27N 8W12
247-41-10200-2053-3020 Kroto Slough	TYONEK C-2	61 35 23 150 27 40 61 40 18 150 26 5	S 17N 7W 1 S 18N 6W 7
200-20-10110-2051-0010 Kushtaka Lake	CORDOVA B-1	60 22 55 144 6 32	C 17S 7E24
245-50-10010 Kustatan River	KENAI C-5 KENAI D-6	60 44 16 151 50 32 60 57 41 151 59 43	S 8N 15W36 S 10N 15W18
221-40-10990 Lagoon Creek	CORDOVA D-7	60 51 30 146 31 6 60 52 23 146 26 56	C 12S 7W 5 C 11S 7W33

Stream/Lake	Map Sheet	Lat./Long.	Legal
244-30-10010-2225-0010 Lower Trail Lake	SEWARD B-7	60 26 46 149 21 50	S 4N 1W12
247-30-10330-2050-3030 Lucile Creek	ANCHORAGE C-8 ANCHORAGE C-7	61 34 0 149 46 50 61 34 26 149 30 6	S 17N 3W14 S 17N 1W 8
247-60-10200-2045-0010 Luebner Lake	SEWARD D-6	60 45 29 148 59 15	S 8N 3E30
247-41-10200-2020-3130-0020 Lynx Lake	TYONEK C-1	61 38 20 150 3 10	S 18N 4W20
244-30-10010-2039-3029-0020 Mackeys Lakes	KENAI C-3	60 31 50 150 59 30	S 5N 10W14
212-20-10080-2401-3071 Mahlo River	VALDEZ C-5	61 44 13 145 44 24 61 41 52 145 40 17	C 1S 3W34 C 2S 2W18
228-30-18440 Makaka Creek	CORDOVA C-7 CORDOVA B-7	60 30 31 146 17 43 60 28 53 146 16 53	C 16S 6W 4 C 16S 6W16
228-30-18440-0010 Makaka Lakes	CORDOVA B-7	60 29 15 146 16 7	C 16S 6W15
228-30-18440-0020 Makaka Lakes	CORDOVA B-7	60 28 49 146 17 9	C 16S 6W16
247-41-10200-2370-3041-4010-0010 Mama Bear lake	TALKEETNA MTS B-6	62 24 11 149 56 55	S 27N 4W26
212-20-10080-2401-3061 Manker Creek	VALDEZ D-5 VALDEZ C-5	61 45 50 145 38 43 61 34 8 145 40 21	C 1S 2W19 C 3S 3W36
245-10-10040 Marsh Creek	ILIAMNA D-1	59 49 50 153 16 43 59 50 42 153 17 15	S 4S 23W17 S 4S 23W 7
231-30-10030-2090 Martin Creek	SEWARD A-8	60 14 26 149 38 42 60 14 23 149 37 40	S 2N 2W26 S 2N 2W28
247-41-10200-2053-3150-4080-5073 Martin Creek	TALKEETNA B-2	62 22 39 150 44 16 62 26 35 150 47 7	S 26N 8W 3 S 27N 3W 8
212-20-10020-2050-0010 Martin Lake	CORDOVA B-2	60 22 6 144 32 21	C 17S 5E28
247-90-10020-2060-3010-0050 Martin Lake	KENAI C-2	60 41 46 150 38 59	S 7N 8W15
212-20-10020 Martin River	CORDOVA B-3 CORDOVA B-1	60 24 11 144 52 37 60 27 33 144 17 40	C 17S 3E10 C 16S 6E26

Stream/Lake	Map Sheet	Lat./Long.	Legal
241-14-10600 Martin River	SELDOVIA D-3 SELDOVIA C-3	59 45 48 151 0 11 59 41 45 151 0 5	S 5S 10W 9 S 5S 10W33
212-30-10020 Martin River Slough	CORDOVA B-2	60 16 5 144 42 6 60 23 33 144 43 53	C 18S 4E33 C 17S 4E17
200-20-10110-2032-3028 Maxwell Creek	CORDOVA B-1	60 24 29 144 12 29 60 24 50 144 10 49	C 17S 7E 8 C 17S 7E 9
247-10-10080 McArthur River	KENAI D-5 TYONEK A-7	60 55 1 151 45 53 61 6 39 152 19 44	S 10N 14W34 S 12N 17W20
247-41-10200-2450 McKenzie Creek	TALKEETNA C-1	62 34 2 150 3 29 62 34 5 150 1 30	S 29N 4W32 S 29N 4W28
212-10-10010-2061-0010 Mckinley Lake	CORDOVA B-4	60 27 40 145 11 3	C 16S 1E27
243-20-10035 Mcneil River	ILIAMNA A-4	59 7 14 154 15 26 59 2 40 154 29 19	S 12S 30W24 S 13S 31W17
247-50-10330-2050 Meadow Creek	ANCHORAGE C-3	61 33 2 149 52 33 61 34 1 149 46 49	S 17N 3W19 S 17N 3W14
244-30-10010-2063-3025-4010-5009-6005-0010 Meadow Lake	KENAI C-2	60 38 38 150 40 11	S 6N 8W 3
212-20-10080-2431-3122 Mendeltna Creek	VALDEZ D-7 GULKANA A-6	61 58 3 146 24 50 62 8 7 146 37 56	C 2N 7W12 C 4N 8W14
212-20-10080-2605-3050 Mentasta Creek	NABESNA D-6	62 54 9 143 44 41 62 54 57 143 45 27	C 13N 9E17 C 13N 9E 8
212-20-10080-2605-3050-0010 Mentasta Lake	NABESNA D-6	62 55 17 143 46 0	C 13N 9E 7
212-20-10080-2461-3171 Middle Fork Gulkana River	GULKANA D-4 GULKANA D-5	62 50 47 145 39 59 62 55 25 146 5 58	C 12N 2W 6 C 13N 5W12
247-10-10070 Middle River	KENAI D-5 TYONEK A-5	60 58 12 151 35 39 61 2 23 151 46 50	S 10N 13W 9 S 11N 14W16
243-20-10050 Mikfik Creek	ILIAMNA A-4	59 6 41 154 15 8 59 4 39 154 16 20	S 12S 30W25 S 13S 30W 3
212-20-10080-0010 Miles Lake	CORDOVA C-2	60 40 50 144 40 5	C 14S 4E10
221-50-11150 Millard Creek	CORDOVA D-7	60 58 29 146 35 28 60 55 18 146 35 17	C 11S 8W11 C 11S 8W14

Stream/Lake	Map Sheet	Lat./Long.	Legal
247-41-10200-2053-3170-4067-5011 Mills Creek	TALKEETNA B-3 TALKEETNA B-4	62 20 42 151 21 3 62 20 24 151 33 12	S 26N 11W17 S 26N 12W17
221-60-11470 Mineral Creek	VALDEZ A-7	61 7 46 146 24 4 61 10 2 146 21 13	C 8S 7W36 C 8S 6W20
222-50-12440-0010 Miners Lake	ANCHORAGE A-2	61 4 58 147 26 22	S 12N 11E35
247-50-10330-0015 Mirror Lake	ANCHORAGE C-8	61 32 4 149 59 0	S 17N 4W27
212-30-10016 Mirror Slough	CORDOVA B-2 CORDOVA A-2	60 15 46 144 41 44 60 14 20 144 35 10	C 19S 4E33 C 19S 5E 7
245-50-10070 Montana Bill Creek	KENAI C-6	60 38 9 152 4 22 60 39 55 152 10 7	S 6N 16W 3 S 7N 17W25
247-41-10200-2250 Montana Creek	TALKEETNA A-1 TALKEETNA MTS A-6	62 6 14 150 4 20 62 12 50 149 43 46	S 23N 4W 7 S 25N 3W34
212-20-10080-2461-3091-4142 Moose Creek	GULKANA C-6 GULKANA D-6	62 44 15 146 32 46 62 47 2 146 30 7	C 11N 7W16 C 12N 7W34
231-30-10030-2155 Moose Creek	SEWARD B-8	60 18 3 149 45 17 60 17 56 149 43 25	S 3N 3W35 S 2N 3W 3
244-30-10010-2225-3015 Moose Creek	SEWARD C-7	60 30 11 149 25 13 60 30 39 149 27 40	S 5N 1W22 S 5N 1W21
244-30-10050-2099 Moose Creek	KENAI A-2	60 9 11 150 42 15 60 9 59 150 33 36	S 1N 8W29 S 1N 7W19
247-41-10200-2053-3100 Moose Creek	TYONEK D-2	61 47 34 150 41 44 61 50 9 150 41 21	S 20N 8W27 S 20N 8W10
247-41-10200-2081-3100 Moose Creek	TYONEK D-2 TALKEETNA B-1	61 59 16 150 23 43 62 29 24 150 23 50	S 22N 6W21 S 29N 6W28
247-50-10220-2085 Moose Creek	ANCHORAGE C-6 ANCHORAGE D-6	61 40 27 149 2 9 61 45 42 149 1 20	S 13N 2E 2 S 19N 2E 1
244-30-10010-2063 Moose River	KENAI C-3 KENAI C-2	60 32 10 150 45 19 60 40 27 150 29 23	S 5N 8W 7 S 7N 7W27
244-30-10010-2063-3041-0010 Moosehorn Lake	KENAI C-2	60 38 40 150 34 14	S 6N 7W 6
244-30-10010-2063-3000-0030 Mosquito Lake	KENAI C-3	60 38 4 150 48 45	S 6N 9W 2

Stream/Lake	Map Sheet	Lat./Long.	Legal
212-10-10060 Mountain Slough	CORDOVA B-5 CORDOVA C-5	60 28 35 145 44 15 60 31 57 145 38 35	C 16S 3W15 C 15S 2W30
247-41-10200-2053-3203-4053-5066-6012-0020 Movie Lake	TYONEK C-4	61 37 33 151 26 55	S 18N 12W28
212-20-10080-2461-3241-0010 Mud Lake	MT HAYES A-4	63 2 14 145 31 12	F 22S 12E 6
247-41-10100-2080-0020 My Lake	TYONEK B-1	61 27 6 150 6 15	S 16N 5W25
247-60-10110-2080 Mystery Creek	KENAI C-1	60 45 0 150 14 35 60 38 33 150 14 5	S 8N 6W25 S 6N 5W 6
247-10-10080-2010-3058 Nagishlamina River	TYONEK A-7 TYONEK B-8	61 14 4 152 27 36 61 23 53 152 43 37	S 13N 18W11 S 15N 19W 8
247-41-10200-2053-3229-4050 Nakochna River	TALKEETNA A-4 TALKEETNA A-5	62 9 12 151 44 59 62 12 24 152 1 0	S 24N 14W24 S 25N 15W34
247-41-10100-2231-0010 Nancy Lake	ANCHORAGE C-8	61 40 43 149 58 45	S 18N 4W 3
247-10-10080-2010-3075 Neacola River	TYONEK A-3	61 9 17 152 53 46 61 7 39 152 58 4	S 12N 20W 6 S 12N 21W15
224-40-14380 Nellie Juan River	SEWARD B-5	60 26 41 148 42 23 60 25 15 148 43 23	S 4N 4E14 S 4N 4E22
227-30-17790 Nellie Martin River	BLYING SOUND D-1	59 54 52 147 29 59 59 53 28 147 35 49	S 3S 11E14 S 3S 11E29
200-20-10100 Nichawak River	CORDOVA A-1 BERING GLACIER	60 11 36 144 11 42 60 16 3 143 57 50	C 19S 7E28 C 18S 8E35
247-50-10300-0040 Nicklason Lake	ANCHORAGE C-7	61 37 44 149 15 59	S 18N 1E22
221-10-10030 Nicolet Creek	CORDOVA C-5	60 31 10 145 47 24 60 31 8 145 47 0	C 15S 3W32 C 15S 3W32
244-30-10050-2080 Nikolai Creek	KENAI A-3	60 11 45 151 0 30 60 4 30 150 53 23	S 1N 10W 2 S 1S 9W19
247-10-10200 Nikolai Creek	TYONEK A-4 TYONEK A-5	61 0 45 151 28 50 61 9 45 151 47 31	S 11N 12W30 S 12N 14W 5
244-20-10090 Ninilchik River	KENAI A-5 KENAI A-4	60 3 27 151 39 37 60 9 55 151 19 9	S 1S 14W27 S 1N 12W23

Stream/Lake	Map Sheet	Lat./Long.	Legal
212-20-10080-2300-3511 Nizina River	MC CARTHY B-6 MC CARTHY B-5	61 20 55 143 14 17 61 24 55 142 35 12	C 6S 12E13 C 5S 16E20
244-10-10010-2011 North Fork Anchor River	SELDOVIA D-5	59 46 25 151 49 51 59 48 15 151 35 52	S 5S 15W 4 S 4S 14W26
245-50-10050-2016 North Fork Big River	KENAI D-6 KENAI D-7	60 46 5 152 12 50 60 48 13 152 30 28	S 8N 17W23 S 8N 18W 7
247-60-10340-2021 North Fork Campbell Creek	ANCHORAGE A-8	61 10 31 149 49 13 61 10 11 149 41 31	S 13N 3W33 S 13N 2W31
245-30-10010-2025 North Fork Crescent River	KENAI B-8	60 21 16 152 44 23 60 24 17 152 49 51	S 3N 20W15 S 4N 20W30
247-41-10200-2130-3061 North Fork Kashwitna River	ANCHORAGE D-8 TALKEETNA MTS A-6	61 59 9 149 50 44 62 3 51 149 35 0	S 22N 3W21 S 23N 2W23
247-41-10200-2250-3061 North Fork Montana Creek	TALKEETNA MTS A-6	62 11 26 149 57 8 62 13 35 149 52 49	S 24N 4W11 S 25N 3W29
228-60-13120 Nuchek Creek	CORDOVA B-7	60 21 57 146 28 49 60 22 38 146 24 45	C 17S 7W29 C 17S 7W22
232-22-10130 Nuka River	SELDOVIA C-2	59 33 22 150 38 27 59 36 4 150 40 52	S 7S 8W21 S 7S 8W 5
212-20-10030-2461-3171-4030-0030 Octopus Lake	MT HAYES A-4	63 3 44 145 42 46	F 21S 11E30
212-20-10080-2431-3122-0010 Old Man Lake	GULKANA A-6	62 6 51 146 39 8	C 4N 8W11
247-20-10050 Old Tyonek Creek	TYONEK A-4	61 1 57 151 18 22 61 5 10 151 23 26	S 11N 11W19 S 12N 12W34
247-30-10090-2020 Olson Creek	TYONEK A-3 TYONEK B-4	61 14 33 151 3 53 61 19 39 151 9 4	S 13N 10W 4 S 14N 11W 1
245-30-10090 Open Creek	KENAI A-8	60 14 2 152 54 23 60 12 50 152 56 46	S 2N 21W27 S 2N 21W33
228-30-13630 Orca Creek	CORDOVA C-6	60 35 3 145 53 58 60 34 34 145 53 3	C 15S 4W10 C 15S 4W11
247-80-10015 Otter Creek	KENAI D-3 KENAI D-2	60 52 9 150 51 54 60 53 36 150 44 32	S 9N 9W15 S 9N 9W 5
226-30-16870-0010 Otter Lake	SEWARD B-2	60 35 23 147 38 17	S 4N 10E24

Stream/Lake	Map Sheet	Lat./Long.	Legal
246-20-10020 Packers Creek	KENAI B-6	60 26 23 151 53 54 60 27 17 151 54 50	S 4N 15W16 S 4N 15W 8
246-20-10020-0010 Packers Creek Lake	KENAI B-6	60 28 17 151 55 14	S 4N 15W 5
243-20-10020 Paint River	ILIAMNA A-4	59 9 27 154 14 28 59 10 40 154 30 0	S 12S 29W 7 S 11S 31W33
247-50-10200-2071 Palmer Creek	ANCHORAGE C-6	61 30 20 149 1 33 61 35 9 148 59 43	S 16N 2E 1 S 17N 2E 1
247-60-10150-2025 Palmer Creek	SEWARD D-8 SEWARD D-7	60 51 14 149 37 55 60 50 51 149 32 5	S 9N 2W21 S 9N 2W25
247-41-10100-2150-3010-0010 Papoose Twins	TYONEK C-1	61 32 13 150 5 34	S 17N 5W25
227-30-17790-2020 Patton River	BLYING SOUND D-1	59 54 56 147 30 15 59 55 18 147 31 31	S 3S 11E14 S 3S 11E15
228-30-18560 Paul Creek	CORDOVA C-6	60 32 59 146 1 16 60 32 15 146 0 49	C 15S 5W24 C 15S 5W25
212-20-10080-2461-0040 Paxson Lake	GULKANA D-4	62 54 34 145 31 54	C 13N 2W14
247-90-10020-0020 Pepper Lake	KENAI D-2	60 50 44 150 26 28	S 9N 7W25
247-41-10200-2053-3150-4060 Peters Creek	TALKEETNA A-2 TALKEETNA C-2	62 10 36 150 52 41 62 34 22 150 53 8	S 24N 9W14 S 29N 9W25
247-50-10160 Peters Creek	ANCHORAGE B-7	61 25 40 149 29 56 61 23 9 149 22 39	S 16N 1W32 S 15N 1W13
244-30-10010-2063-3036-0050 Peterson Lake	KENAI C-2	60 31 22 150 23 49	S 5N 6W18
247-41-10200-2053-3150-4090 Pickle Creek	TALKEETNA B-2	62 17 13 150 58 45 62 17 49 150 58 44	S 25N 9W 5 S 26N 9W32
247-60-10100 Pincher Creek	KENAI D-1	60 55 28 150 11 14 60 52 41 150 10 48	S 10N 5W29 S 9N 5W16
244-30-10010-2130 Pipe Creek	KENAI B-1	60 23 49 150 12 41 60 22 51 150 12 25	S 4N 5W31 S 3N 5W 6
231-30-10080-2110 Placer Creek	SEWARD B-8	60 16 13 149 40 44 60 16 1 149 41 45	S 2N 2W18 S 2N 2W13

Stream/Lake	Map Sheet	Lat./Long.	Legal
247-60-10220-2005 Placer Creek	SEWARD D-5	60 47 15 148 49 19 60 48 47 148 46 59	S 9N 4E13 S 9N 4E 5
247-60-10210 Placer River	SEWARD D-6	60 49 13 148 59 11 60 47 2 149 0 24	S 9N 3E31 S 8N 2E13
245-40-10050 Polly Creek	KENAI B-7	60 17 3 152 27 18 60 19 43 152 35 18	S 2N 13W 8 S 3N 19W28
247-41-10200-2370-3041-4010-0015 Popa Bear Lake	TALKEETNA MTS B-6	62 23 57 149 56 12	S 27N 4W25
244-30-10010-2188 Porcupine Creek	SEWARD B-8	60 24 0 149 40 10 60 23 58 149 40 25	S 4N 2W32 S 4N 2W32
247-60-10140 Porcupine Creek	SEWARD D-3	60 55 48 149 39 23 60 55 33 149 40 10	S 10N 2W29 S 10N 2W29
242-42-10460 Port Dick Creek	SELDOVIA B-4	59 18 36 151 18 52 59 18 42 151 22 28	S 10S 12W16 S 10S 12W18
247-41-10200-2505 Portage Creek	TALKEETNA MTS D-5	62 49 53 149 22 41 62 56 58 149 7 20	S 32N 1W25 S 33N 2E17
247-60-10220 Portage Creek	SEWARD D-6 SEWARD D-5	60 49 58 148 59 24 60 47 9 148 50 16	S 9N 3E31 S 8N 3E13
243-20-10090 Portage Creek	ILIAMNA C-1 ILIAMNA D-1	59 44 7 153 20 46 59 46 25 153 13 0	S 5S 24W22 S 5S 24W 2
247-60-10220-0010 Portage Lake	SEWARD D-5	60 46 36 148 49 6	S 3N 4E19
247-60-10310 Potter Creek	ANCHORAGE A-3	61 3 2 149 47 38 61 3 13 149 47 12	S 11N 3W15 S 11N 3W10
212-10-10060-2040 Power Creek	CORDOVA C-5	60 35 1 145 39 32 60 35 35 145 34 40	C 15S 2W 7 C 15S 2W 4
247-41-10200-2370-2301 Prairie Creek	TALKEETNA MTS C-5 TALKEETNA MTS C-4	62 35 59 149 3 42 62 41 0 149 56 3	S 29N 2E15 S 30N 3E17
247-30-10090-2010 Pretty Creek	TYONEK B-3	61 15 8 150 58 26 61 19 58 151 2 19	S 13N 10W 1 S 14N 10W 3
244-30-10010-2231 Ptarmigan Creek	SEWARD B-7	60 24 12 149 22 11 60 24 53 149 18 43	S 4N 1W25 S 4N 1E29
247-41-10200-2050-2005-4112-5048-0010 Puntilla Lake	TALKEETNA A-6	62 5 19 153 43 49	C 23N 19W15

Stream/Lake	Map Sheet	Lat./Long.	Legal
212-20-10080-2331-3095 Quartz Creek	VALDEZ C-4	61 31 21 145 29 55 61 31 13 145 28 12	C 4S 2W13 C 4S 1W18
244-30-10010-2177 Quartz Creek	SEWARD B-8 SEWARD C-7	60 28 35 149 43 23 60 35 46 149 32 49	S 5N 3W36 S 6N 2W24
247-41-10200-2053-3205-4057 Quartz Creek	TYONEK D-4 TYONEK D-5	61 51 12 151 27 33 61 50 55 151 31 46	S 20N 13W 4 S 20N 13W 6
247-41-10200-2291-3011 Queer Creek	TALKEETNA A-1	62 11 27 150 12 33 62 12 13 150 16 53	S 24N 5W 9 S 24N 6W 1
247-41-10200-2300-3011 Question Creek	TALKEETNA A-1	62 10 45 150 5 38 62 13 20 150 4 41	S 24N 5W12 S 25N 4W30
247-41-10200-2300-3011-0010 Question Lake	TALKEETNA A-1	62 13 29 150 4 25	S 25N 4W30
247-60-10320 Rabbit Creek	ANCHORAGE A-8	61 4 41 149 49 12 61 5 12 149 49 16	S 11N 3W 4 S 12N 3W33
247-50-10260 Rabbit Slough	ANCHORAGE C-7 ANCHORAGE C-6	61 30 53 149 20 36 61 32 23 149 10 43	S 17N 1E31 S 17N 1E25
247-41-10200-2291 Rabideux Creek	TALKEETNA A-1 TALKEETNA B-1	62 10 14 150 11 11 62 16 47 150 14 5	S 24N 5W16 S 25N 5W 5
221-20-10230 Raging Creek	CORDOVA C-5	60 39 31 145 48 41 60 40 50 145 46 20	C 14S 3W18 C 14S 3W 4
247-90-10020-2046-0010 Rainbow Lake	KENAI C-3	60 43 13 150 48 24	S 7N 9W 2
245-20-10170-2031 Red Creek	KENAI A-8	60 4 4 152 48 14 60 2 13 152 50 8	S 1S 21W25 S 2S 21W 2
247-41-10200-2053-3225-4015 Red Creek	TALKEETNA A-4 TYONEK D-6	62 3 54 151 36 10 61 59 41 152 3 32	S 23N 13W23 S 22N 15W17
247-41-10200-2053-3205-4099-0010 Red Salmon Lake	TYONEK D-6	61 56 25 152 0 22	S 21N 15W 3
247-41-10200-2020-0015 Red Shirt Lake	TYONEK C-1	61 37 32 150 10 3	S 18N 5W27
245-40-10020 Redoubt Creek	KENAI B-7	60 21 49 152 13 32 60 23 46 152 24 35	S 3N 17W 7 S 4N 18W33
247-60-10150 Resurrection Creek	SEWARD D-8 SEWARD C-3	60 55 29 149 38 41 60 42 57 149 43 53	S 10N 2W28 S 7N 3W12

Stream/Lake	Map Sheet	Lat./Long.	Legal
231-30-10080 Resurrection River	SEWARD A-7 SEWARD B-8	60 7 26 149 23 39 60 19 39 149 48 4	S 1S 1W 2 S 3N 3W28
248-20-10100 Right Arm Creek	ILIAMNA C-1	59 43 44 153 20 28 59 43 58 153 19 29	S 5S 24W22 S 5S 24W23
221-60-11380-0010 Robe Lake	VALDEZ A-6	61 5 15 146 8 13	C 9S 5W16
221-60-11380 Robe River	VALDEZ A-6	61 5 39 146 14 36 61 5 26 146 10 36	C 9S 6W14 C 9S 5W18
221-10-10170 Robinson Falls Creek	CORDOVA C-5	60 40 12 145 38 29 60 41 16 145 39 39	C 14S 2W 7 C 14S 3W 1
244-30-10010-2063-3025-4010-5009-0010 Rock Lake	KENAI C-2	60 39 22 150 38 21	S 7N 8W35
242-31-10120 Rocky River	SELDOVIA B-4	59 16 48 151 24 21 59 20 36 151 26 22	S 10S 13W25 S 10S 13W 3
221-20-10210 Rogue Creek	CORDOVA C-5	60 38 46 145 48 31 60 39 17 145 46 56	C 14S 3W19 C 14S 3W17
245-10-10030-2007-3007 Roscoe Creek	ILIAMNA D-1 ILIAMNA D-2	59 48 40 153 19 52 59 48 10 153 23 19	S 4S 24W24 S 4S 24W27
221-10-10160 Rude River	CORDOVA C-5 CORDOVA D-5	60 40 4 145 37 19 60 46 55 145 31 47	C 14S 2W 3 C 12S 2W35
245-50-10090-2004 Rust Slough	KENAI C-6	60 34 49 152 10 6 60 37 11 152 13 41	S 6N 17W25 S 6N 17W10
212-20-10080-2401-3100 Saint Anne Creek	VALDEZ C-6 VALDEZ D-6	61 44 19 145 57 59 61 49 45 146 3 10	C 1S 4W33 C 1N 5W36
212-10-10010-2061-3010 Salmon Creek	CORDOVA B-4	60 27 8 145 10 29 60 28 40 145 10 3	C 16S 1E26 C 16S 1E23
212-20-10080-2100-3115 Salmon Creek	VALDEZ A-1	61 1 36 144 18 49 61 2 25 144 19 43	C 10S 6E 3 C 9S 6E34
221-60-11510 Salmon Creek	VALDEZ A-7	61 4 39 146 29 34 61 3 53 146 28 36	C 9S 7W20 C 9S 7W28
231-30-10080-2010 Salmon Creek	SEWARD A-7	60 8 6 149 24 5 60 10 53 149 52 11	S 1N 1W35 S 1N 1W13
247-41-10200-2551-3015 Salmon Creek	TALKEETNA MTS D-5	62 58 16 149 35 47 62 54 41 149 37 18	S 32N 2W11 S 37N 2W34

Stream/Lake	Map Sheet	Lat./Long.	Legal
221-60-11360-0010 Salmon Lake	VALDEZ A-7	61 4 2 146 17 50	C 9S 5W21
247-41-10200-2053-3150-4060-5033-6015 Sand Creek	TALKEETNA B-2	62 23 45 150 47 45 62 24 11 150 50 10	S 27N 8W29 S 27N 8W30
247-41-10200-2053-3205-4053-5046-6011 Saturday Creek	TYONEK C-4 TYONEK C-5	61 41 29 151 22 27 61 40 47 151 36 54	S 19N 12W32 S 19N 13W 5
221-60-11330 Sawmill Creek	VALDEZ A-7	61 5 3 146 25 43 61 4 33 146 23 46	C 9S 7W14 C 9S 7W24
247-41-10200-2291-3041 Sawmill Creek	TALKEETNA A-1 TALKEETNA B-1	62 14 45 150 14 22 62 17 21 150 19 25	S 25N 5W20 S 25N 6W 2
247-30-10090-2105-3015 Scarp Creek	TYONEK B-4 TYONEK A-4	61 18 59 151 19 39 61 14 18 151 21 38	S 14N 11W 7 S 13N 12W12
247-30-10090-2105-3015-4012 Scarp Creek	TYONEK B-4	61 16 5 151 19 8 61 15 28 151 20 11	S 14N 11W30 S 14N 12W36
245-50-10060 Seal River	KENAI C-6	60 38 36 152 3 32 60 41 23 152 6 12	S 6N 16W 3 S 7N 16W21
247-60-10130 Seattle Creek	SEWARD D-6	60 52 47 149 9 29 60 51 54 149 9 41	S 9N 2E 7 S 9N 2E18
241-11-10730 Seldovia River	SELDOVIA B-5	59 23 20 151 40 58 59 20 45 151 35 35	S 9S 14W20 S 10S 14W 2
241-11-10770 Seldovia Slough	SELDOVIA B-5	59 26 6 151 42 39 59 27 6 151 42 5	S 8S 14W32 S 8S 14W29
247-80-10010 Seven Egg Creek	KENAI D-2	60 56 13 150 42 20 60 56 55 150 33 36	S 10N 3W21 S 10N 7W20
247-41-10200-2081-3094 Seventeenmile Creek	TALKEETNA B-2	62 17 31 150 36 33 62 19 52 150 33 40	S 25N 7W 5 S 26N 7W22
244-30-10050-2059 Shantatalik Creek	KENAI B-3	60 17 28 150 59 3 60 18 50 150 59 9	S 2N 10W 3 S 3N 10W34
241-14-10630 Sheep Creek	SELDOVIA D-3 SELDOVIA D-2	59 47 40 150 56 31 59 49 49 150 40 27	S 4S 10W35 S 4S 8W16
247-41-10200-2200 Sheep Creek	TYONEK D-1 TALKEETNA MTS A-5	61 58 16 150 5 7 62 7 19 149 26 22	S 22N 4W30 S 24N 1W34
221-20-10360 Sheep River	CORDOVA C-6 CORDOVA C-5	60 42 56 145 53 53 60 45 0 145 50 41	C 13S 4W27 C 13S 4W12

Stream/Lake	Map Sheet	Lat./Long.	Legal
247-41-10200-2053-3203-4050 Shell Creek	TYONEK D-4 TYONEK D-5	61 52 31 151 25 1 61 55 53 151 30 19	S 21N 12W26 S 21N 12W 8
247-41-10200-2053-3203-4050-0010 Shell Lake	TYONEK D-5	61 57 58 151 33 36	S 22N 13W25
245-20-10250 Shelter Creek	SELDOVIA D-3	59 53 39 152 48 46 59 54 25 152 48 28	S 3S 21W25 S 3S 21W24
200-20-10110-2032 Shepherd Creek	CORDOVA B-1	60 18 0 144 14 40 60 24 47 144 12 17	C 18S 7E19 C 17S 7E 8
247-50-10060 Ship Creek	ANCHORAGE A-8	61 13 34 149 53 36 61 13 51 149 33 4	S 13N 3W 7 S 13N 2W 9
224-30-14760-0010 Shroder Lake	SEWARD C-4	60 39 13 143 19 13	S 7N 6E36
241-15-10350 Silver Creek	SELDOVIA C-4	59 33 11 151 18 14 59 32 32 151 13 7	S 7S 12W22 S 7S 12W27
244-30-10010-2063-3025-0020 Silver Lake	KENAI C-3	60 33 42 150 47 46	S 6N 9W 2
245-10-10050 Silver Salmon Creek	ILIAMNA D-1	59 51 51 153 12 51 59 53 43 153 16 32	S 4S 23W 3 S 3S 23W29
245-20-10190-0010 Silver Salmon Lakes	SELDOVIA D-3	59 59 51 152 40 29	S 2S 20W14
247-60-10170-2036 Silvertip Creek	SEWARD C-7	60 44 54 149 21 40 60 43 58 149 21 17	S 8N 1W25 S 7N 1E 6
221-20-10260 Simpson Creek	CORDOVA C-5	60 41 23 145 50 13 60 43 15 145 45 11	C 14S 4W 1 C 13S 3W21
212-20-10080-2561 Sinona Creek	GULKANA C-2	62 33 48 144 38 26 62 38 20 144 47 54	C 9N 4E15 C 10N 3E23
247-50-10090 Sixmile Creek	ANCHORAGE B-2	61 17 39 149 49 55 61 17 6 149 46 23	S 14N 3W21 S 14N 3W23
247-60-10170 Sixmile Creek	SEWARD D-7 SEWARD C-7	60 54 10 149 25 41 60 43 10 149 17 51	S 9N 1W 3 S 7N 1E 4
247-50-10090-0010 Sixmile Lake	ANCHORAGE B-8	61 17 26 149 48 1	S 14N 3W22
244-30-10010-0010 Skilak Lake	KENAI B-1	60 24 10 150 15 49	S 4N 6W26

Stream/Lake	Map Sheet	Lat./Long.	Legal
247-60-10210-2025 Skookum Creek	SEWARD D-6	60 47 19 149 59 55 60 45 0 149 55 44	S 8N 3E19 S 8N 3E20
247-41-10200-2053-3205 Skwentna River	TYONEK D-4 TYONEK D-7	61 59 10 151 3 23 61 58 49 151 20 56	S 22N 10W20 S 22N 17W23
212-20-10080-2605 Slana River	GULKANA C-1 MT HAYES A-1	62 41 59 144 0 36 63 0 24 144 17 1	C 11N 7E25 C 14N 6E 9
227-30-17840 Slide Creek	FLYING SOUND D-1	59 50 18 147 36 33 59 50 32 147 39 20	S 4S 10E12 S 4S 10E12
244-30-10010-2030 Slikok Creek	KENAI B-3 KENAI B-4	60 29 0 151 7 30 60 24 13 151 8 40	S 5N 11W36 S 4N 11W26
228-10-10040 Snake Creek	CORDOVA B-6	60 23 45 146 11 18 60 22 46 146 13 50	C 17S 6W13 C 17S 6W23
244-30-10010-2250 Snow River	SEWARD B-7 SEWARD B-6	60 20 13 149 21 0 60 21 6 149 3 1	S 3N 1E19 S 3N 2E14
244-30-10010-2039 Soldotna Creek	KENAI B-3 KENAI C-3	60 29 2 151 3 19 60 33 37 150 54 55	S 5N 10W33 S 5N 9W 6
245-50-10050-2011 South Fork Big River	KENAI D-7 KENAI C-7	60 47 0 152 15 36 60 44 50 152 17 19	S 8N 17W19 S 8N 17W32
247-60-10340-2020 South Fork Campbell Creek	ANCHORAGE A-8	61 10 31 149 49 17 61 9 2 149 43 40	S 13N 3W33 S 12N 3W12
244-20-10100-2030 South Fork Deep Creek	SELDOVIA D-4	59 57 50 151 29 20 59 53 17 151 16 33	S 2S 13W34 S 3S 13W25
247-50-10110-2070 South Fork Eagle River	ANCHORAGE B-7	61 17 53 149 28 24 61 15 42 149 28 4	S 14N 1W16 S 14N 1W33
243-10-10040-2087 South Fork Kamishak River	MT KATMAI D-1	58 53 8 154 11 40 58 49 48 154 8 44	S 15S 30W12 S 15S 29W32
247-41-10200-2053-3150-4060-5033-6019 South Fork Martin Creek	TALKEETNA B-2	62 24 21 150 48 40 62 24 39 150 49 43	S 27N 8W29 S 27N 8W19
247-41-10200-2250-3050 South Fork Montana Creek	TALKEETNA MTS A-6	62 10 55 149 57 12 62 11 39 149 45 32	S 24N 4W11 S 24N 3W 2
244-30-10010-2250-3030 South Fork Snow River	SEWARD B-7 SEWARD A-7	60 16 52 149 20 25 60 13 44 149 18 7	S 2N 1E 7 S 2N 1E29
247-60-10230-2020-3018 South Fork Upper Carmen River	SEWARD D-5	60 53 34 143 45 55 60 52 36 143 45 5	S 9N 4E 4 S 9N 4E16

Stream/Lake	Map Sheet	Lat./Long.	Legal
247-50-10200-2061-3031-0010 Swan Lake	ANCHORAGE C-6	61 31 40 149 54 0	S 17N 3E34
247-60-10110-0010 Swan Lake	SEWARD C-8	60 37 27 149 51 47	S 6N 3W 7
247-90-10020-2068-0020 Swanson Lake	KENAI D-2	60 49 52 150 31 11	S 9N 7W33
247-90-10020 Swanson River	KENAI D-3 KENAI D-2	60 48 5 151 1 16 60 50 7 150 26 23	S 8N 10W10 S 9N 7W25
212-20-10080-2461-3171-4042-0010 Swede Lake	GULKANA D-4	62 59 31 145 52 54	F 22S 10E20
247-41-10200-2053-3205-4053-5066 Talachulitna Creek	TYONEK C-4 TYONEK C-5	61 35 47 151 16 32 61 34 8 151 40 2	S 17N 11W 4 S 17N 13W17
247-41-10200-2053-3205-4053-5066-0020 Talachulitna Lake	TYONEK C-5	61 34 16 151 37 27	S 17N 13W15
247-41-10200-2053-3205-4053 Talachulitna River	TYONEK D-4 TYONEK C-4	61 52 2 151 24 47 61 36 56 151 9 8	S 21N 12W35 S 18N 10W30
247-41-10200-2370 Talkeetna River	TALKEETNA B-1 TALKEETNA MTS B-4	62 19 29 150 7 11 62 24 14 148 31 50	S 26N 5W24 S 27N 5E28
212-20-10080-2300-3660 Tana River	MC CARTHY A-5 BERING GLACIER	61 12 44 142 50 8 60 53 49 143 7 57	C 7S 14E35 C 11S 13E20
212-20-10080-2655 Tanada Creek	NABESNA C-6 NABESNA B-5	62 37 16 143 47 35 62 27 6 143 22 48	C 10N 9E30 C 8N 11E28
212-20-10080-2655-0010 Tanada Lake	NABESNA B-5	62 25 23 143 22 28	C 7N 11E 4
212-20-10080-2159 Tasnuna River	CORDOVA D-3 VALDEZ A-4	60 59 39 144 48 31 61 2 52 145 12 23	C 10S 3E23 C 9S 1E34
247-50-10220-2260-0010 Tatondan Lake	ANCHORAGE D-3	61 46 40 147 58 53	S 20N 0E34
212-20-10080-2431-0040 Tazlina Lake	GULKANA A-5	62 0 9 146 16 23	C 3N 6W35
212-20-10080-2431 Tazlina River	GULKANA A-3 GULKANA A-5	62 2 20 145 23 9 62 0 42 146 14 7	C 3N 1W13 C 3N 6W25
212-20-10080-2300-3010 Tebay River	MC CARTHY B-3 VALDEZ A-1	61 23 43 143 59 24 61 14 13 144 11 8	C 5S 2E33 C 7S 7E29

Stream/Lake	Map Sheet	Lat./Long.	Legal
247-41-10200-2015-3117-4201 Texas Creek	TYONEK C-3	61 43 28 150 57 28 61 43 51 151 0 48	S 19N 9W20 S 19N 10W13
247-30-10030 Theodore River	TYONEK A-3 TYONEK B-3	61 13 49 150 49 53 61 29 17 151 5 27	S 13N 9W11 S 16N 10W 9
247-20-10002 Threemile Creek	TYONEK A-3 TYONEK A-4	61 8 37 151 6 18 61 9 50 151 10 4	S 13N 10W 3 S 13N 11W 2
247-50-10330-2020 Threemile Creek	ANCHORAGE B-8	61 28 35 149 46 58 61 29 52 149 45 59	S 16N 3W16 S 16N 3W11
247-50-10330-2020-0010 Threemile Lake	ANCHORAGE C-8	61 30 9 149 45 58	S 16N 3W 2
247-60-10110-2120 Thurman Creek	KENAI C-1 SEWARD C-8	60 39 1 150 5 9 60 33 56 149 56 15	S 7N 5W36 S 6N 4W35
247-41-10200-2053-3205-4053-5028 Thursday Creek	TYONEK D-4 TYONEK D-5	61 47 45 151 24 45 61 47 36 151 31 3	S 20N 12W26 S 20N 12W30
212-20-10080-2235 Tiekel River	VALDEZ A-3	61 13 0 144 51 5 61 13 36 144 53 10	C 7S 3E34 C 7S 3E28
247-41-10200-2361-3161 Tokositna River	TALKEETNA C-1 TALKEETNA C-2	62 40 43 150 17 6 62 37 7 150 35 52	S 30N 5W19 S 29N 7W 9
212-20-10020-2080-0010 Tokun, Lake	CORDOVA B-1	60 24 22 144 17 34	C 17S 6E14
212-20-10080-2431-3082 Tolsona Creek	GULKANA A-4 GULKANA A-5	62 3 55 145 59 42 62 9 31 146 1 52	C 3N 4W 5 C 4N 4W 6
231-30-10040 Tonsina Creek	SEWARD A-7	60 2 56 149 26 14 60 1 51 149 29 20	S 1S 1W34 S 2S 1W 5
212-20-10080-2331-0020 Tonsina Lake	VALDEZ C-4	61 30 55 145 29 50	C 4S 2W13
212-20-10080-2331 Tonsina River	VALDEZ C-2 VALDEZ C-4	61 38 24 144 36 30 61 31 16 145 29 43	C 3S 4E 1 C 4S 2W13
244-30-10010-2225-3040 Trail Creek	SEWARD C-7 SEWARD C-6	60 32 16 149 18 11 60 33 25 149 3 35	S 5N 1E 3 S 5N 2E 5
247-41-10200-2015-3025 Trail Creek	TYONEK C-2	61 32 42 150 36 51 61 33 22 150 42 32	S 17N 7W19 S 17N 9W22
244-30-10010-2225 Trail River	SEWARD B-7	60 24 38 149 22 35 60 26 9 149 22 19	S 4N 1W25 S 4N 1W13

Stream/Lake	Map Sheet	Lat./Long.	Legal
247-41-10200-2081-3050 Trapper Creek	TYONEK D-1	61 50 57 150 22 3 61 56 30 150 12 17	S 20N 6W 4 S 22N 5W23
247-41-10200-2341 Trapper Creek	TALKEETNA B-1	62 15 21 150 10 13 62 24 11 150 19 46	S 25N 5W15 S 27N 6W26
247-41-10200-2053-3150-4115 Treasure Creek	TALKEETNA B-3	62 21 35 151 11 29 62 26 1 151 16 1	S 26N 10W 7 S 27N 11W14
244-30-10010-2039-0010 Tree Lake	KENAI C-3	60 33 48 150 54 34	S 6N 9W31
247-41-10200-2053-3205-4053-5066-6012-0010 Trinity Lake	TYONEK C-4	61 36 3 151 26 46	S 13N 12W33
247-41-10200-2381-3130 Troublesome Creek	TALKEETNA C-1	62 37 40 150 14 9 62 40 51 150 5 20	S 29N 5W 5 S 30N 4W19
200-20-10110-2051-3016 Trout Creek	CORDOVA B-1	60 23 52 144 2 35 60 24 23 144 5 33	C 17S 3E17 C 17S 3E 7
247-90-10020-2058-3018-0070 Trout Lake	KENAI C-2	60 40 51 150 36 45	S 7N 8W24
244-30-10050-0010 Tustumena Lake	KENAI A-2	60 5 33 150 42 34	S 1S 3W10
245-30-10080 Tuxedni River	KENAI B-8 LAKE CLARK A-1	60 17 59 152 58 17 60 12 33 153 15 15	S 2N 21W 5 S 1N 23W 3
212-20-10030-2461-3161 Twelvemile Creek	GULKANA D-4	62 49 12 145 39 34 62 48 33 145 44 21	C 12N 2W18 C 12N 3W23
247-41-10200-2081-3081 Twentymile Creek	TALKEETNA B-2	62 15 0 150 39 11 62 19 45 150 40 29	S 25N 7W18 S 25N 8W24
247-60-10230 Twentymile River	SEWARD D-6 SEWARD D-5	60 50 44 149 58 36 60 57 50 148 52 30	S 2N 3E30 S 10N 3E14
221-50-11520 Twin Falls Creek	VALDEZ A-8	61 4 13 146 47 11 61 4 44 146 46 26	C 9S 9W23 C 9S 9W23
244-10-10010-2100-3011 Twitter Creek	SELDOVIA C-5	59 42 23 151 37 9 59 42 24 151 36 37	S 5S 14W35 S 5S 14W35
247-20-10040 Tyonek Creek	TYONEK A-4	61 2 39 151 11 20 61 3 41 151 14 30	S 11N 11W14 S 11N 11W 9
221-60-11520 Uno Creek	VALDEZ A-7	61 8 38 146 35 20 61 9 8 146 33 40	C 8S 8W23 C 8S 7W30

Stream/Lake	Map Sheet	Lat./Long.	Legal
212-20-10080-2461-3272-0020 Upper Fish Lake	MT HAYES A-3	63 3 56 145 23 29	F 21S 10E26
244-30-10010-2153-0320 Upper Russian Lake	SEWARD B-6	60 20 22 149 52 33	S 3N 3W19
244-30-10010-2225-0020 Upper Trail Lake	SEWARD C-7	60 30 45 149 22 11	S 5N 1W24
212-20-10080-2261 Uranatina River	VALDEZ B-2	61 21 13 144 42 6 61 21 51 144 41 3	C 6S 4E16 C 6S 4E 9
245-40-10010-2015-0010 Wadell Lake	KENAI B-7	60 24 29 152 21 14	S 4N 18W26
212-20-10080-2461-3171-4032-0010 Wait-a-Bit Lake	MT HAYES A-4	63 0 30 145 44 47	F 22S 10E13
247-50-10270 Wasilla Creek	ANCHORAGE C-7 ANCHORAGE C-6	61 30 58 149 22 54 61 44 1 149 6 47	S 17N 1W36 S 19N 2E16
247-50-10300-0010 Wasilla Lake	ANCHORAGE C-7	61 35 1 149 24 33	S 17N 1W11
244-30-10010-2063-3036-0030 Watson Lake	KENAI C-2	60 32 21 150 27 52	S 5N 7W11
247-30-10090-2150-3121 West Fork Coal Creek	TYONEK B-5 TYONEK C-5	61 28 53 151 37 48 61 31 56 151 43 52	S 16N 13W16 S 17N 14W25
212-20-10080-2461-3091 West Fork Gulkana River	GULKANA C-4 GULKANA D-6	62 34 28 145 37 33 62 48 45 146 40 46	C 2N 2W 2 C 12N 8W25
244-30-10010-2063-3025 West Fork Moose River	KENAI C-2 KENAI C-3	60 35 4 150 40 5 60 32 16 150 42 28	S 6N 3W27 S 6N 9W 2
221-30-10517 West Fork Olsen Bay Creek	CORDOVA D-6	60 45 36 146 10 25 60 47 4 146 10 48	C 13S 5W 7 C 12S 5W31
247-41-10200-2053-3249 West Fork Yentna River	TALKEETNA B-4 TALKEETNA B-5	62 16 52 151 46 31 62 26 49 152 18 10	S 25N 14W 1 S 27N 16W 7
245-10-10060 West Glacier Creek	ILIAMNA D-1	59 51 43 153 12 15 59 55 39 153 17 14	S 4S 23W 3 S 3S 23W 7
247-41-10200-2391 Whiskers Creek	TALKEETNA B-1	62 22 38 150 10 6 62 22 23 150 10 14	S 26N 5W 3 S 22N 5W34
247-41-10200-2057-3216-0010 Whiskey Lake	TYONEK D-4	61 59 20 151 24 4	S 22N 12W24

Stream/Lake	Map Sheet	Lat./Long.	Legal
247-41-10200-2053-3020-0010 Whitsol Lake	TYONEK C-2	61 40 6 150 25 24	S 13N 6W 7
224-10-14410 Whittier Creek	SEWARD D-5	60 46 41 143 41 35 60 46 39 148 41 35	S 8N 4E14 S 8N 4E14
247-41-10200-2120 Willow Creek	TYONEK D-1 ANCHORAGE D-8	61 46 56 150 9 35 61 46 43 149 46 40	S 20N 5W34 S 20N 3W35
228-30-13610 Windy Creek	CORDOVA C-6	60 33 33 145 55 49 60 33 20 145 54 21	C 15S 4W21 C 15S 4W22
247-41-10200-2015-3035-4010 Wolverine Creek	TYONEK C-3	61 36 37 150 46 4 61 30 25 150 49 29	S 18N 8W32 S 16N 9W 2
247-50-10220-2060 Wolverine Creek	ANCHORAGE C-6	61 40 5 149 2 49 61 39 5 149 0 0	S 13N 2E11 S 13N 2E13
247-20-10010-2083 Wolverine Fork	TYONEK A-5	61 12 1 151 39 29 61 14 55 151 40 8	S 13N 13W20 S 13N 13W 6
247-50-10220-2000-2019-0010 Wolverine Lake	ANCHORAGE C-6	61 39 49 148 58 4	S 13N 3E 7
245-10-10020 Wrong Branch Trail Creek	ILIAMNA D-1	59 48 42 153 16 0 59 46 42 153 18 58	S 4S 23W20 S 5S 24W 2
247-41-10200-2053-3170-4027 Yenlo Creek	TALKEETNA A-2 TALKEETNA A-3	62 3 48 150 59 19 62 12 23 151 11 17	S 23N 9W19 S 24N 10W 6
247-41-10200-2053 Yentna River	TYONEK C-2 TALKEETNA B-4	61 34 4 150 27 57 62 16 50 151 46 25	S 17N 7W13 S 25N 14W 1

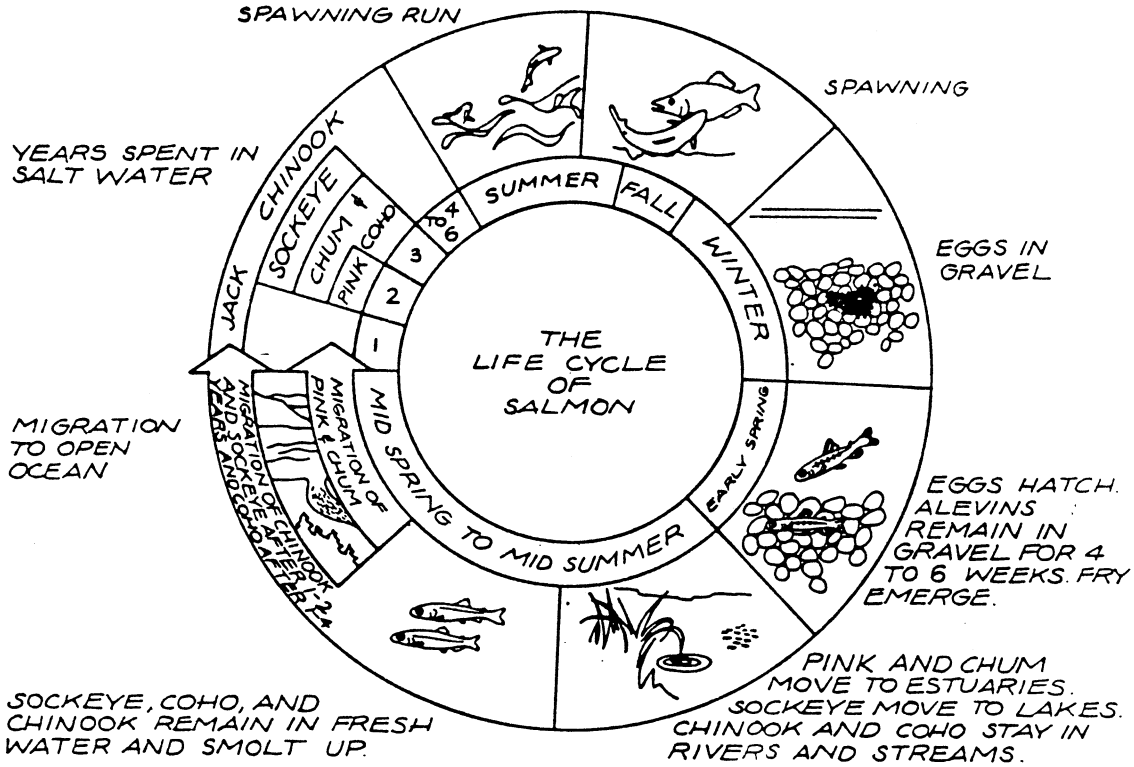
SPAWNING RUN
SPAWNING
EGGS IN GRAVEL
EGGS HATCH. ALEVINS REMAIN IN GRAVEL FOR 4 TO 6 WEEKS. FRY EMERGE.
PINK AND CHUM MOVE TO ESTUARIES. SOCKEYE MOVE TO LAKES. CHINOOK AND COHO STAY IN RIVERS AND STREAMS.
SOCKEYE, COHO, AND CHINOOK REMAIN IN FRESH WATER AND SMOLT UP.
MIGRATION TO OPEN OCEAN
YEARS SPENT IN SALT WATER
JACK
CHINOOK
SOCKEYE
CHUM
PINK
COHO
1
2
3
4 to 6
SUMMER
FALL
WINTER
EARLY SPRING
MID SPRING TO MID SUMMER
THE LIFE CYCLE OF SALMON
MIGRATION OF PINK & CHUM
MIGRATION OF CHINOOK AFTER 1-2 YEARS AND SOCKEYE AFTER 2-4 YEARS AND COHO AFTER 1-2

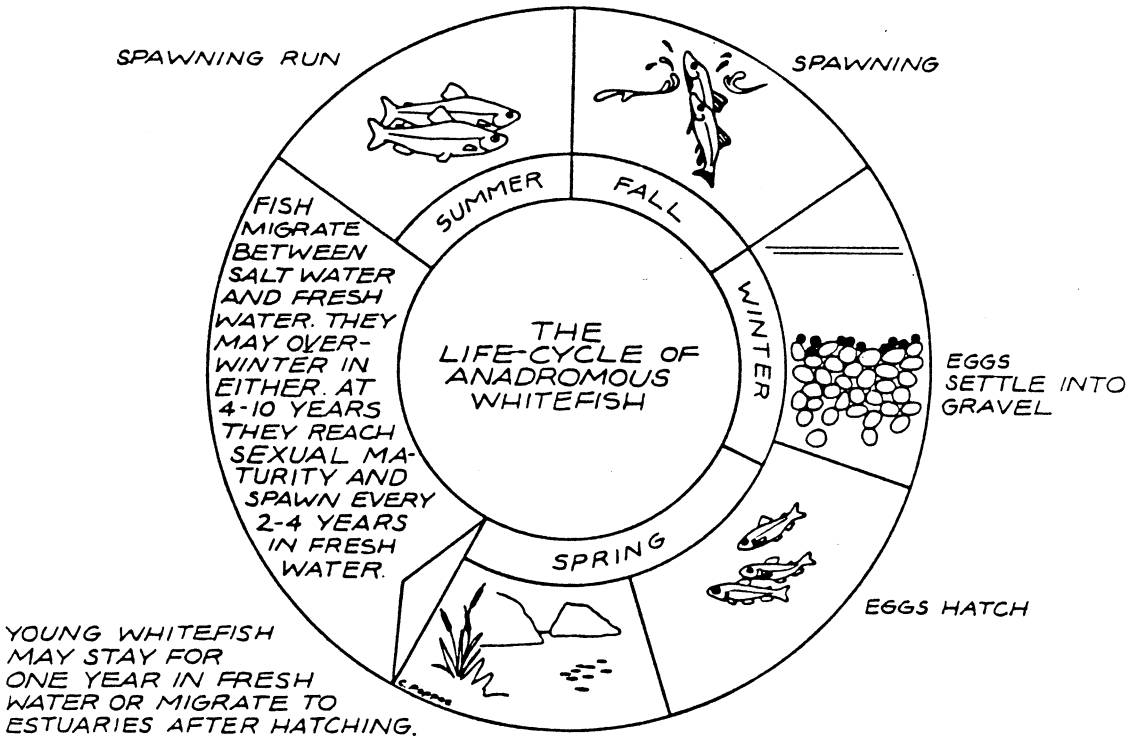
SPAWNING RUN
SPAWNING
EGGS SETTLE INTO GRAVEL
EGGS HATCH
YOUNG WHITEFISH MAY STAY FOR ONE YEAR IN FRESH WATER OR MIGRATE TO ESTUARIES AFTER HATCHING.
FISH MIGRATE BETWEEN SALT WATER AND FRESH WATER. THEY MAY OVER-WINTER IN EITHER. AT 4-10 YEARS THEY REACH SEXUAL MA-TURITY AND SPAWN EVERY 2-4 YEARS IN FRESH WATER.
SUMMER
FALL
WINTER
SPRING
THE LIFE-CYCLE OF ANADROMOUS WHITEFISH

TABLE OF CONTENTS

INTRODUCTION

Purpose 1
Authority 1
The Law 2
Permits 3
Limitations 6
Update Procedures 7

USERS" GUIDE

Catalog and Atlas Format 9
Maps 9
Stream Numbering 12
Symbols 15
Interpretation of the Catalog 15
Streams and Rivers by Number 15
Lakes by Number 17
Waters by Name 18
Sources 18
Definitions 20

FIGURE 1

Obtaining a Habitat Protection Permit 4

FIGURE 2

Regional Boundaries 10

FIGURE 3

1:250,000 Quad Numbers 11

FIGURE 4

Stream Numbers and Symbology 14
Waters by Number 23
Waters by Name 180

INTRODUCTION

Purpose

The Catalog of Waters Important for Spawning, Rearing or Migration of Anadromous Fishes (referred to as the "Catalog") contains a record of the streams, rivers and lakes documented as used by anadromous fish for spawning, rearing or migration. The Atlas to the Catalog shows cartographically the location of the anadromous fish waters, the fish species using these waters and the fish life history phases for which the waters are used (to the extent known). Waterways containing anadromous fish are protected by the Alaska Department of Fish and Game through Alaska Statute 16.05.870. A Habitat Protection Permit is required from the Department for activities which affect those waterways.

Authority

Implementation of AS 16.05.870 is carried out through the Habitat Protection Permit which can be obtained from the appropriate ADF&G Regional Habitat Division Supervisor. The applicant may be required to submit plans and specifications for the proposed work, plans for the protection of anadromous fish, and the approximate date the construction or use will begin. Refer to the section titled "Permits".

Plans for the work are reviewed by Habitat Division personnel and approval given for procedures which have minimal or no harmful effects on fish or their habitats. In some cases, work may be restricted to certain seasons to avoid interference with fish, or recommendations given for operational methods which would have minimal effect upon spawning and rearing areas. In some instances, damage may be unavoidable and the permit may be withheld.

The Law

"Sec. 16.05.870. Protection of fish and game. (a) The Commissioner shall, in accordance with the Administrative Procedure Act (AS 44.62) specify the various rivers, lakes, and streams or parts of them that are important for the spawning, rearing or migration of anadromous fish.

(b) If a person or governmental agency desires to construct a hydraulic project, or use, divert, obstruct, pollute, or change the natural flow or bed of a specified river, lake, or stream, or to use wheeled, tracked, or excavating equipment or log-dragging equipment in the bed of a specified river, lake, or stream, the person or governmental agency shall notify the Commissioner of this intention before the beginning of the construction or use.

(c) The Commissioner shall acknowledge receipt of the notice by return first class mail. If the Commissioner determines to do so, he shall, in the letter of acknowledgement, require the person or governmental agency to submit to him full plans and specifications of the proposed construction or work, complete plans and specifications for the proper protection of fish and game in connection with the construction or work, or in connection with the use, and the approximate date the construction, work, or use will begin. The Commissioner shall approve the proposed construction, work or use in writing unless he finds the plans and specifications insufficient for the proper protection of fish and game. If the Commissioner finds the plans and specifications insufficient for the proper protection of fish and game, he shall notify the person or governmental agency which submitted the plans and specifications of his findings by first class mail. The person or governmental agency may, within 90 days of receipt of the notice, initiate a hearing under AS 44.62.370. The hearing is subject to AS 44.62.330 - 44.62.630."

"Sec. 16.05.880. Violation of Paragraphs 870-895 of this chapter. If a person or governmental agency begins construction on a work or project or use for which notice is required by paragraph 870 of this chapter without first providing plans and specifications subject to the approval of the Commissioner for the proper protection of fish and game, and without first having obtained written approval of the Commissioner as to the adequacy of the plans and specifications submitted for the protection of fish and game, his is guilty of a misdemeanor. If a person or governmental agency is convicted of violating paragraphs 870-895 of this chapter or continues a use, work or project without fully complying with paragraphs 870-895 of this chapter, the use, work, or project is a public nuisance and is subject to abatement. The cost of restoring

a specified river, lake, or stream to its original condition shall be borne by the violator and shall be in addition to the penalty imposed by the court."

"Sec. 16.05.890. Emergency situations exempted from paragraph 870 of this chapter. In an emergency arising from weather or stream flow conditions, the Department, through its authorized representatives, shall issue oral permits to a riparian owner for removing obstructions or for repairing existing structures without the necessity of submitting prepared plans and specifications as required by paragraph 870 of this chapter."

"Sec. 16.05.895. Penalty for causing material damage. If a person or governmental agency fails to notify the Commissioner of any construction or use that causes material damage to the spawning beds or prevents or interferes with migration of anadromous fish, the person or governmental agency shall be guilty of a misdemeanor."

"Sec. 16.05.900. Penalty for violations. (a) A person who violates paragraphs 830, 870-895, or 920 of this chapter or any rule or regulation promulgated under this chapter is guilty of a misdemeanor and, upon conviction, is punishable by a fine of not more than $1,000 or by imprisonment for not more than six months, or by both. A person who violates a rule or regulations promulgated under this chapter for the regulation of commercial fisheries shall be punished as provided in paragraph 720 of this chapter.

(b) The court shall transmit the proceeds of all fines to the proper State officer for deposit in the general fund of the State."

Permits

Habitat Protection (Title 16) Permits are required "to construct a hydraulic project or use, divert, obstruct, pollute or change the natural flow or bed" of a river, lake or stream listed in the Catalog, or "to use wheeled, tracked or excavating equipment or log-dragging equipment in the bed" of a river, lake or stream listed in the Catalog (quoted portions from AS 16.05.870(b)). This includes construction, road crossing, gravel removal, placer mining, the use of vehicles or equipment in the waterway and bank stabilization. A person or agency desiring to use the waterway can obtain information about the permit requirements from the Alaska Permit Information Center (see figure 1). The Permit Information Center will advise the potential user which

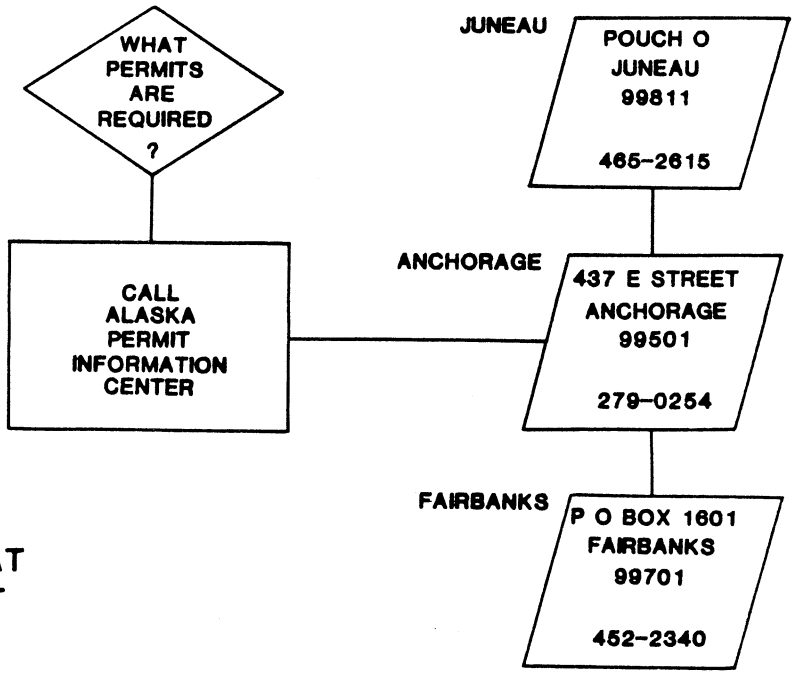

FIGURE 1

OBTAINING A HABITAT PROTECTION PERMIT

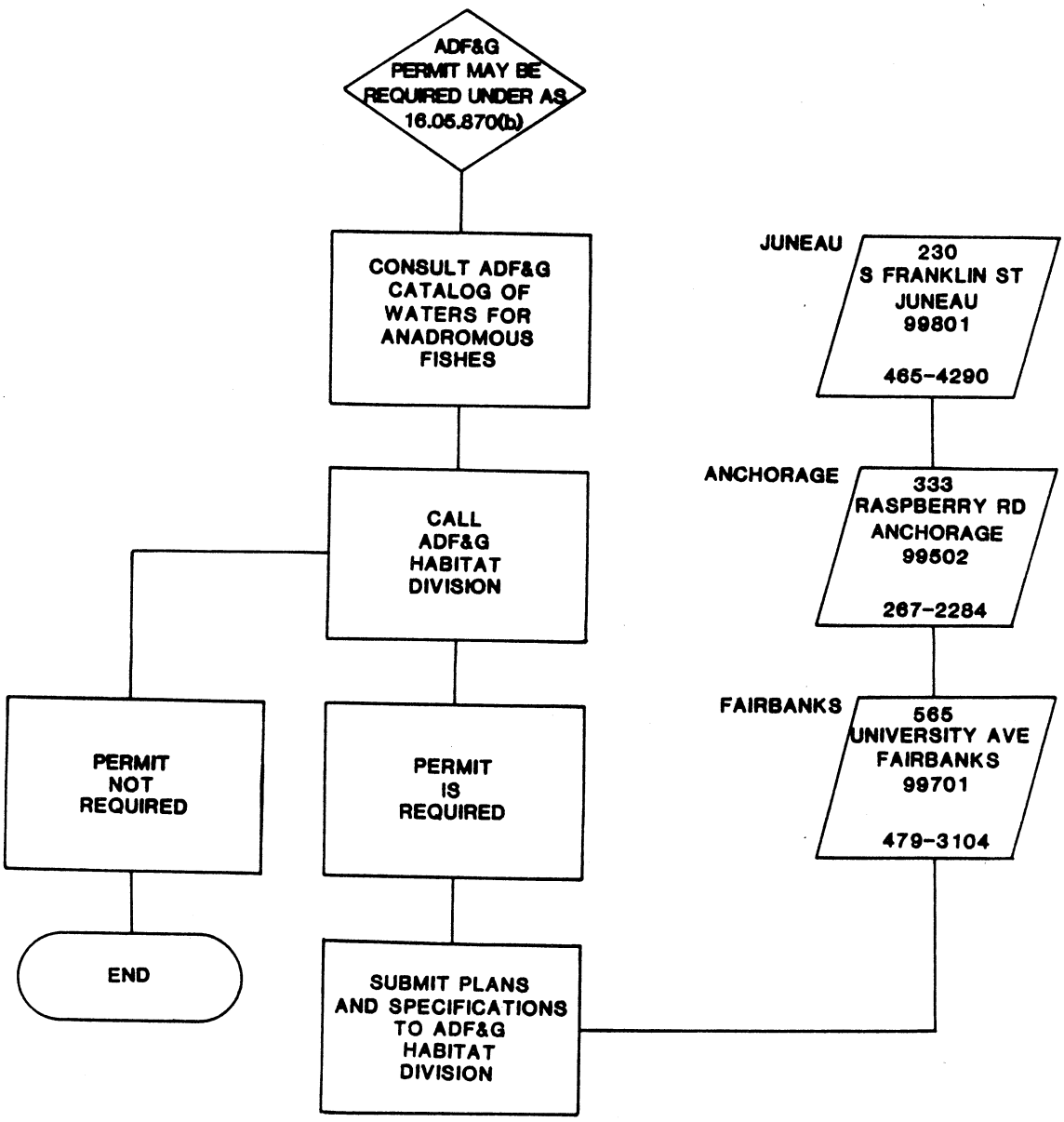

permits may be required and who to contact. Permits from the Army Corps of Engineers, the Alaska Department of Environmental Conservation, and the Alaska Department of Natural Resources as well as the Alaska Department of Fish and Game may be required for certain activities or work in specific waterways.

Applications for Habitat Protection Permits from the Department of Fish and Game may be required, as indicated below. The Habitat Division will inform the applicant about what information is required for the proposed project. The applicant may be required to supply the following information:

- location of the waterway
- type of project; eg., bridge, culvert, utility line placement, erosion control, gravel removal, placer mining, etc.
- a project outline of materials, methods and equipment proposed for use; eg., specifications for construction, design blueprints, type or amount of fill, description of stream at project site, etc.
- inwater use of wheeled or tracked vehicle; eg., type and size of vehicle
- description of proposed or anticipated stream diversions, channelization or bank alterations
- removal of material from or deposition in the waterway
- description of proposed blasting or use of explosives
- the approximate project schedule
- other contractors involved in the project

- mitigation measures

Limitations

The inch-to-the-mile maps are used when available for the Atlas. Exceptions are in the Arctic and Southwest Regions where some 1:250,000 quadrangles have not yet been subdivided by USGS. Where inch-to-the-mile maps do not exist, anadromous fish streams are drawn on 1:250,000 quadrangles. These maps are folded and included in each volume. The most recent editions of USGS maps were used for the Atlas; however, many of these maps have not been revised since the early 1950's.

Locations of the stream reaches were described as accurately as possible but inaccuracies in the legal descriptions may occur because channel and coastline configurations have changed since the maps were published. As updated maps become available from USGS, the coordinates of the channels and coastlines in the Atlas which are inaccurate will be changed. In situations where the stream configuration has changed, permits are required for the present waterway, regardless of its actual distance from the mapped or legally described channel.

Virtually all coastal waters in the State provide important habitat for anadromous fish. Small tributaries, flood channels, intermittent streams and beaver ponds are often used for rearing. Because of their small size or ephemeral nature, these systems are often not included on 1:63,360 scale maps. Most surveys are conducted by aircraft for purposes of determining escapement to manage the commercial fisheries. The presence of juvenile fish and the actual upper limit of anadromous fish are not observed during these aerial surveys. Therefore, the upper points of stream reaches recorded on the fishery maps usually reflect the extent of fish surveys in a particular waterway rather than the actual limits to fish occurrence or of habitat use. In addition, only a limited number of the waterways in Alaska have actually been surveyed. It will be many years before ADF&G has surveyed all of the waterways in this vast State.

Update Procedures

The updating procedures of the Atlas and the Catalog allow for continuous revisions. Waterways can be added or deleted and the upper range of anadromous waterways changed as more current surveys document the presence or absence of anadromous fish. Proposals for additions or changes to the Catalog can be made by ADF&G personnel, private individuals and other agencies. All proposed changes or additions will be field checked or documented by ADF&G.

Proposals for revisions to the Catalog, including addition of newly identified anadromous waterways, deletion of waterways determined to not contain anadromous fish, or changes to the upper points, should be submitted to:

Alaska Department of Fish and Game
Habitat Division, Region II
333 Raspberry Road
Anchorage, Alaska 99502

The proposed revision must include a nomination form which lists the name and location of the waterbody, the fish species using the waterbody, the date the fish were observed and the life stages for which the waterbody is being used and any other clarifying information. The form must be signed by the person submitting the proposed revision. (Nomination forms are available from the Regional offices, Habitat Division.) Also, a map must be included for each change. The waterway should be located on a 1:63,360 scale USGS map (or 1:250,000 scale if 1:63,360 scale is unavailable for the area). The map should show the mouth of the waterway and the upper known extent of the anadromous fish. All other quadrangle maps needed to delineate the specific uses of the proposed waterway should be included. The species using the waterway must be specified and the activities for which the waterway is used (migration, spawning, rearing, or overwintering) should be specified if known.

Changes to the Catalog and Atlas will be made in accordance with the regulation adopting procedures of the Administrative Procedures Act (AS 44.62). It is anticipated that the Catalog and Atlas will be revised annually.

USERS' GUIDE

Catalog and Atlas Format

The Catalog contains a numerically ordered listing of all of the identified anadromous streams by stream number and a listing of those named streams by alphabetic order. The Atlas to the Catalog illustrates cartographically the documented anadromous fish streams. The Catalog and Atlas are divided into six volumes corresponding to the State's six fish and game resource management regions (Arctic, Interior, Western, Southwest, Southcentral and Southeast) established in 1982 by the Joint Boards of Fisheries and Game (see figure 2). The figure on the front cover of each Catalog and Atlas shows the geographic area covered within the respective volume.

Maps

The State of Alaska is covered by one hundred and fifty-three 1:250,000 scale U.S. Geological Survey quadrangles. The 1:250,000 scale quadrangles have been included in the Atlas to aid the user in locating anadromous fish streams.

Most of the 1:250,000 scale quadrangles are further divided into 1:63,360 scale (also known as quadrangles), inch-to-the-mile maps. In some instances, anadromous fish streams are shown on both the 1:250,000 scale and 1:63,360 scale maps. The 1:63,360 scale quadrangles are numbered according to an established convention. Numbering begins at the lower right corner across to the left. The quadrangles on the bottom row are numbered A1, A2, A3, etc. Quadrangles on the second row are numbered from B1 on the third row form C-1 and on the fourth row form D-1. See Figure 3. This numbering system is consistent for all quadrangles.

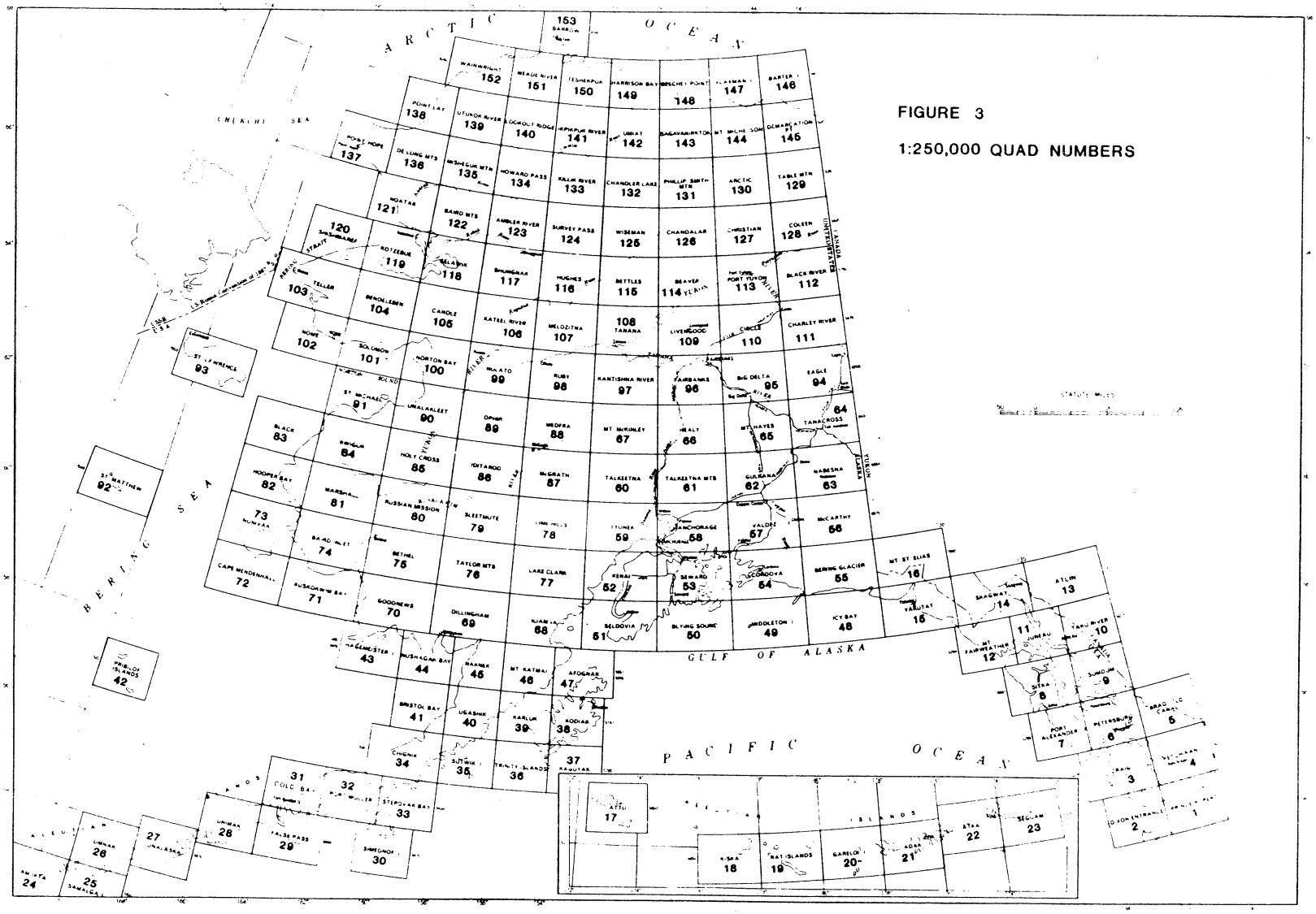

FIGURE 3

1:250,000 QUAD NUMBERS

Stream Numbering

All streams, rivers and lakes have a unique identifying number (please refer to figure 4). The number starts with a body of saltwater identified by the ADF&G statistical fishing district number in use in 1982. Although some of the statistical fishing district numbers will be changed, the stream numbers will always be based on the 1982 number.

Each district has a five-digit number (a three-digit number and a two-digit number separated by a hyphen). The first order streams (those streams which flow into the saltwater) are identified by a five-digit number added to the fish district number into which it flows. This second group of five digits is started by the number 1 which signifies a first order or primary stream. For example, Big River (at the top) is 101-52-10100 (101-52 identifies the statistical fishing district and 10100 is the first order stream within that district). A stream branching from this first order stream (second-order) is identified using the same base number (101-52-10100) plus a four-digit number indicating that specific tributary. In the example for Big River this number is 2021 for the tributary on the left. Therefore, the entire number for the example second order stream is 101-52-10100-2021. Third, fourth and higher order streams are numbered in the same way by adding a four-digit number for each branch. The first digit for each branch sequence always indicates the stream order. By definition, the last digit in the number sequence used to identify second and higher order streams is even numbered if the tributary branches to the right (facing upstream) and odd numbered if it branches to the left. Because of space limitations on the maps, only the number sequence identifying a specific tributary is written next to that tributary; however, the entire number sequence down to the statistical fishing district number can be determined by following the waterway. The entire number sequence is used in the Catalog.

Lakes are designated by a number sequence with a first digit of 0. In the example shown for the Blue Creek drainage, a lake occurs along a third order stream. Therefore, the lake number incorporates the third

order stream number (101-53-10100-2010-3005) plus the four-digit lake identifier (0010) to give the lake's number as 101-53-10100-2010 -3005-0010.

There are four possible lake-river systems. In the first system, the outlet river is named (in this example, "Kleen River"). The named river does not continue above the lake. The first order outlet river is numbered with the statistical fishing district number 101-53, and the first order number 10200. The lake above this first order river retains the base number, 101-53-10200, adding the lake identifier, 0010. All tributaries flowing into the lake retain the base number of the first order stream, adding second order identifiers. The lake above the second order tributary has the same number as the secondary tributary, with an added lake number: 101-53-10200-2016-0010. Any streams flowing into this lake would be third order and would be numbered accordingly.

In the second lake-river system, Rain Creek continues through a series of lakes. Therefore each lake is numbered with the tributary number 101-53-10300, and its unique lake number, 0010 for the first lake, 0020 for the second. Tributaries branching from either Rain Creek or the lakes are designated with second order numbers added to the base number.

The river in the third lake-river system is not named, however it has a distinct main channel with tributaries (see left side of Inoue Passage). Therefore, numbering is the same as in the second system: each lake is numbered from the main channel with an added lake number (101-53-10400-0010, for the first lake, 101-53-10400-0020 for the second lake.)

In the fourth example Great River, Little River and Small Creek are numbered as first, second and third order tributaries, respectively. The lake above each tributary has the same number as the tributary below with an added lake number. In this example, the first lake (above the

FIGURE 4 STREAM NUMBERS AND SYMBOLOGY

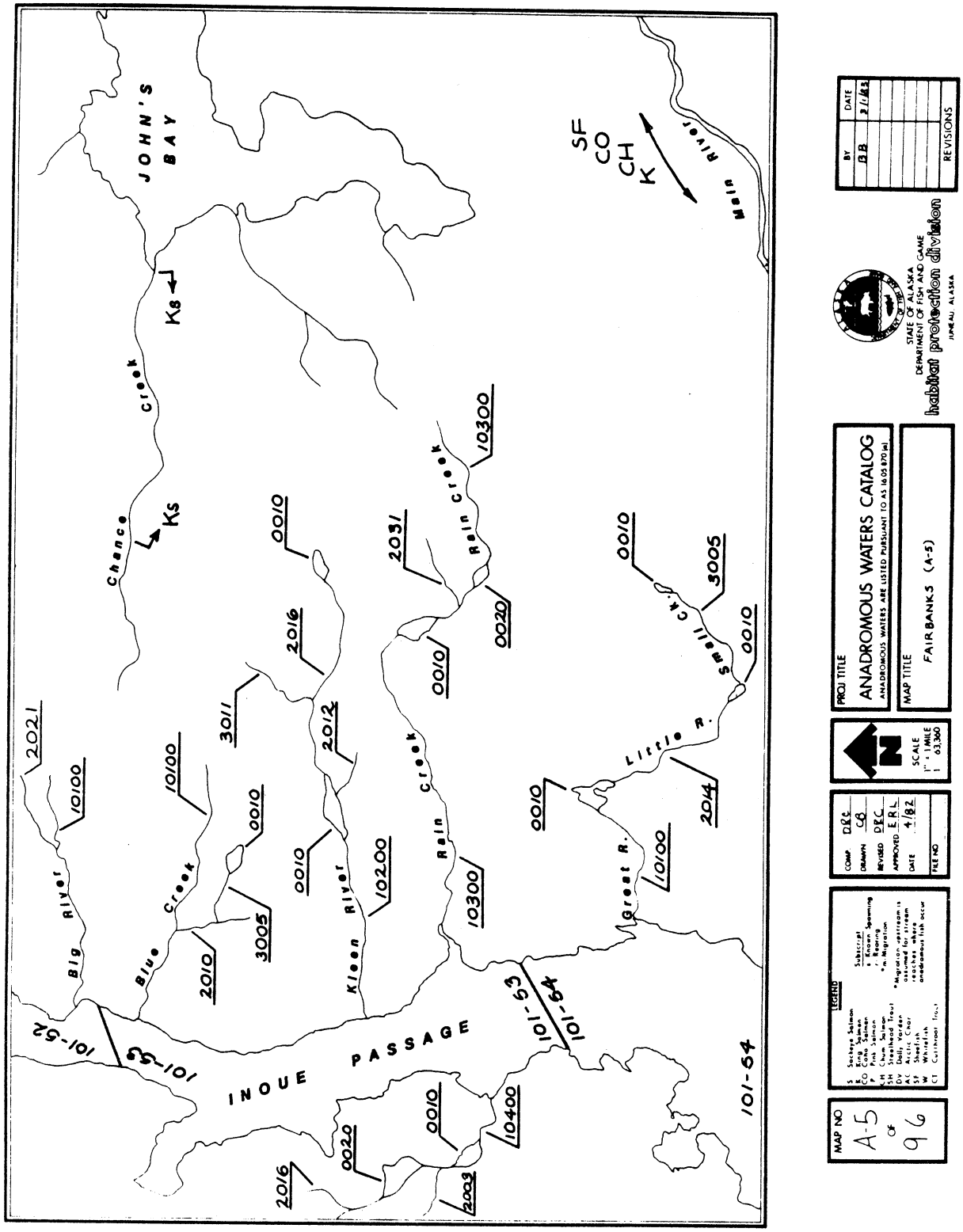

first order tributary, Great River) is 101-54-10100-0010, the second lake (above the second order tributary, Little River) is 101-54-10100 -2014-0010, and the third lake (above the third order tributary, Small Creek) is 101-54-10100-2014-3005-0010.

Symbols

The legend on the bottom of each map contains the symbols for each fish species. The number on the lower left corner identifies the 1:63,360 scale quadrangle of the 1:250,000 scale quadrangle. (Numbers for the 1:250,000 scale quadrangles are identified on Figure 3.)

Arrows on the maps delimit the distribution of the fish in the stream. A single arrow at the beginning of the stream shows which fish migrate upstream. Arrows at upper regions indicate the highest point where the fish species are currently known to occur (see King Salmon spawning on Chance Creek, figure 2). Double arrows pointing in opposite directions are usually added to clarify information and to indicate that the range of the anadromous fish continues on to adjacent maps (see King, Chum, Coho Salmon and Sheefish migrating on Main River).

Interpretation of the Catalog

Streams and Rivers by Number

Each stream in the Catalog of Waters Important for the Spawning, Rearing or Migration of Anadromous Fish is listed on two lines. The first line contains the stream number and information about the location of the mouth of the stream. The second line lists the stream name (if known) and locates the upper point. Column headings occur at the top of each page. For example, the Grant Creek would be listed:

STREAM/LAKE	MAP SHEET	LAT./LONG	LEGAL
101-75-10100	Bradfield Canal A-4	56 2 21 131 12 45	C 67S 92E20E11
Grant River	Bradfield Canal A-5	56 6 31 131 20 40	C 66S 91E33

The first line gives:

1. the stream number (101-75-10100);
2. the quadrangle name containing the mouth of the stream (Bradfield Canal A-4);
3. the latitude-longitude of the mouth of the stream (56 degrees, 2 minutes, 21 seconds latitude, 131 degrees, 12 minutes, 45 seconds longitude);
4. the legal description of the stream mouth, given by meridian (Copper River), range (67S), township (92E), and section (20).

The second line gives:

1. the stream name, if known (Grant Creek);
2. the quadrangle name containing the stream's upper point, if different from the quadrangle containing the mouth (Bradfield Canal A-S)

3. the latitude-longitude of the upper point;
4. the legal description of the upper point.

Lakes by Number

Lakes are also listed in the Catalog on two lines. For example, Hidden Inlet Lake (in Southeast Alaska) is listed:

STREAM/LAKE	MAP SHEET	LAT./LONG	LEGAL
101-11-11000-0010	Prince Rupert D-2	54 59 15 130 24 1	C 79S100E30
Hidden Inlet Lake			

The first line shows:

1. the lake number (101-11-11000-0010);
2. the quadrangle name on which most or all of the lake occurs (Prince Rupert D-2);
3. the latitude and longitude of the approximate center point of the lake (54 degrees, 59 minutes, 15 seconds latitude and 130 degrees, 24 minutes, 1 second longitude);
4. the legal description of the approximate center of the lake, given by meridian (C= Copper River), range (79S) township (100E) and Section (11).

The second line gives the name of the lake, if known (Hidden Inlet Lake).

Lakes will not have mouths or upper points. Where a lakes occurs on several quadrangle maps, the quadrangle which contains the largest area of the lake will be listed.

The locational information (latitude-longitude and legal description) is taken from the U.S. Geological Survey quadrangle maps. Most of these quadrangles are now out of date, with many streams and portions of coastlines having been displaced. The maps may no longer accurately represent the true geographic location of the stream or lake. However, the locations provided in the Catalog are within the tolerances of the USGS maps and the intent of the locational information is to avoid any ambiguity in referring to a specific stream or lake. Therefore, locations listed in the Catalog should be compared to the USGS maps and not to field surveyed or photo-extracted locations.

Waters by Name

Also, to reference an anadromous water by name, there is an alphabetical listing of those known named rivers, streams and lakes.

Sources

Sources of information for this Catalog were the ADF&G "Alaska's Fisheries Atlas" (1978), ADF&G field notes from area and regional offices and various ADF&G individual reports. Additional information for Southeast Alaska was obtained from U.S. Forest Service and U.S. Fish and Wildlife Service field notes and the series Revised Anadromous Fish Stream Catalog of Southeastern Alaska (1977) by John Edgington, Robert Larson, Jim Eastwood and Paul Novak. Information from the Arctic-Yukon-Kuskokwim (AYK) Commercial Fisheries Region was supplemented by Bureau of Land Management survey notes, and Index to Northslope Stream and Lake Surveys (1982) by Terry Bendock and John Burr. Data for the Southcentral Region were supplemented by the U.S. Forest Service and the U.S. Fish and Wildlife Service. Many Federal and State agencies and individuals contributed information and verified the anadromous fish data.

Changes to the Catalog and Atlas will be made in accordance with the regulation adopting procedures of the Administrative Procedures Act (AS 44.62). It is anticipated that the Catalog and Atlas will be revised annually.

Definitions

1. "anadromous fish" means fish which enter fresh water from the sea for spawning purposes. This includes anadromous Dolly Varden, rainbow trout (steelhead), arctic char, sheefish, smelt, lamprey, whitefish, coastal cutthroat trout and salmon;

2. "anadromous fish stream" means a river, lake or stream listed in this Catalog and includes all sloughs and backwaters adjoining the listed waters, and that portion of the streambed which is covered by ordinary high water;

3. "Atlas" means The Atlas to the Catalog of Waters Important for Spawning, Rearing or Migration of Anadromous Fishes.

4. "Catalog" means The Catalog of Waters Important for Spawning, Rearing or Migration of Anadromous Fishes.

5. "lake" means a ponded body of inland water that has a restricted outlet or no outlet, and contains fish;

6. "migration" means the predictable, purposeful or seasonal movement of fish, unrestricted by other than natural influences;

7. "overwintering" means inhabitance by fish of a water body, including its substrate, at any time during October 1 through April 30;

8. "permit" means a habitat protection permit including an anadromous fish protection permit and any amendment or condition issued or approved by the Commissioner or his authorized designee, which has not expired or been suspended, or revoked; a permit constitutes approval of the plans and specifications required by AS 16.05.870.

9. "pollution" means causing alteration of a stream, river or lake to the extent that the water fails to meet the water quality standards of the Department of Environmental Conservation set forth in 18 AAC 70.010-110;

10. "portion of the streambed which is covered by ordinary high water" means the stream and the exposed stream bed and banks between the natural vegetation on both banks, except that if the stream is braided, the exposed stream bed and banks are delimited by the natural vegetation bordering the most distant channels;

11. "rearing" means the life phase of a fish from hatching until spawning, or any portion thereof;

12. "regional and area office" means the Alaska Department of Fish and Game, Habitat Division offices located as follows:

Region I - Southeast

230 South Franklin Street
Room 301
Juneau, Alaska 99801

415 Main Street
Ketchikan, Alaska 99901

Post Office Box 510
Sitka, Alaska 99835

Post Office Box 667
Petersburg, Alaska 99833

Region II - Southcentral

333 Raspberry Road
Anchorage, Alaska 99502

Region III - Arctic and Interior

565 University Avenue
Fairbanks, Alaska 99701

Region IV - Western and Southwest

333 Raspberry Road
Anchorage, Alaska 99502

13. "spawning" means deposition or fertilization of eggs, including preparation for deposition or fertilization.

Stream/Lake	Map Sheet	Lat./Long.	Legal
251-10-10005 Bear Creek	AFOGNAK A-4	58 5 22 153 10 6 58 4 38 153 11 9	S 24S 24W23 S 24S 24W22
251-10-10005-2009	AFOGNAK A-4	58 4 54 153 10 44 58 4 51 153 9 50	S 24S 24W22 S 24S 24W23
251-10-10010	AFOGNAK A-4	58 1 36 153 3 22 58 3 7 153 10 45	S 25S 23W 7 S 24S 24W34
251-10-10010-0010	AFOGNAK A-4	58 1 32 153 4 37	S 25S 23W 7
251-10-10010-0020	AFOGNAK A-4	58 2 50 153 9 2	S 24S 24W35
251-10-10020	AFOGNAK A-3	58 1 59 152 56 31 58 2 35 152 54 17	S 25S 23W 1 S 25S 22W 6
251-10-10020-2009	AFOGNAK A-3	58 2 22 152 55 41 58 2 56 152 55 3	S 25S 23W 1 S 24S 22W32
251-10-10030	AFOGNAK A-4	58 6 54 153 2 1 58 7 47 153 0 0	S 24S 23W10 S 24S 23W 2
251-10-10040	AFOGNAK A-4	58 7 39 153 9 54 58 6 22 153 8 2	S 24S 24W 2 S 23S 24W36
251-10-10040-2008	AFOGNAK A-4	58 8 1 153 8 14 58 8 6 153 7 33	S 23S 24W36 S 23S 24W36
251-10-10050 Malina Creek	AFOGNAK A-4	58 10 35 153 12 45 58 8 17 153 3 27	S 23S 24W21 S 23S 23W33
251-10-10050-0010 Lower Malina Lake	AFOGNAK A-4	58 9 31 153 7 51	S 23S 24W25
251-10-10050-0020 Upper Malina Lake	AFOGNAK A-4	58 9 27 153 5 2	S 23S 23W29
251-10-10050-2020	AFOGNAK A-4	58 6 49 153 4 22 58 7 36 153 4 45	S 23S 23W32 S 24S 23W 5
251-20-10005	AFOGNAK A-4	58 10 23 153 0 0 58 9 42 153 1 2	S 23S 23W23 S 23S 23W27
251-20-10005-2009	AFOGNAK A-4	58 9 48 153 0 33 58 9 25 153 0 33	S 23S 23W22 S 23S 23W27
251-20-10010	AFOGNAK A-3	58 10 4 152 54 57 58 6 39 152 55 6	S 23S 22W20 S 23S 22W32

Stream/Lake	Map Sheet	Lat./Long.	Legal
251-50-10021	AFOGNAK B-3	58 24 54 152 41 19	S 20S 21W26
		58 24 24 152 40 55	S 20S 21W36
251-50-10030	AFOGNAK B-2	58 25 12 152 39 54	S 20S 21W25
		58 25 16 152 39 6	S 20S 20W30
251-50-10050	AFOGNAK B-2	58 26 48 152 35 59	S 20S 20W16
		58 26 23 152 36 45	S 20S 20W17
251-50-10050-0010	AFOGNAK B-2	58 26 14 152 37 6	S 20S 20W17
251-50-10055	AFOGNAK B-2	58 26 51 152 35 46	S 20S 20W16
		58 26 8 152 35 2	S 20S 20W21
251-60-10010	AFOGNAK C-2	58 32 36 152 34 1	S 19S 20W10
		58 31 57 152 31 56	S 19S 20W14
251-60-10010-0010	AFOGNAK C-2	58 31 45 152 31 14	S 19S 20W13
251-60-10020	AFOGNAK C-2	58 32 21 152 35 45	S 19S 20W 9
		58 32 3 152 35 11	S 19S 20W16
251-60-10030	AFOGNAK C-2	58 32 22 152 35 52	S 19S 20W 9
		58 31 23 152 35 1	S 19S 20W21
251-70-10010	AFOGNAK C-2	58 35 14 152 25 46	S 18S 19W28
	AFOGNAK C-1	58 34 38 152 23 50	S 18S 19W34
251-70-10020	AFOGNAK C-2	58 33 27 152 27 13	S 19S 19W 5
		58 32 20 152 26 20	S 19S 19W 9
251-70-10030	AFOGNAK C-2	58 33 29 152 27 29	S 19S 19W 5
		58 32 5 152 28 39	S 19S 19W18
251-70-10040	AFOGNAK C-2	58 33 50 152 31 53	S 19S 20W 2
		58 33 39 152 29 52	S 19S 20W 1
251-70-10050	AFOGNAK C-2	58 33 41 152 32 55	S 19S 20W 2
		58 32 55 152 32 48	S 19S 20W11
251-81-10010	AFOGNAK C-1	58 35 8 152 21 26	S 18S 19W26
		58 34 39 152 22 1	S 18S 19W35
251-81-10010-0010	AFOGNAK C-1	58 34 30 152 22 3	S 18S 19W35
251-82-10010	AFOGNAK B-2	58 24 38 152 32 10	S 20S 20W26
		58 24 37 152 32 29	S 20S 20W26

Stream/Lake	Map Sheet	Lat./Long.	Legal
251-82-10020	AFOGNAK B-2	58 23 29 152 29 54 58 22 38 152 31 34	S 20S 20W36 S 21S 20W10
251-82-10045	AFOGNAK B-2	58 20 52 152 25 8 58 20 4 152 25 10	S 21S 19W20 S 21S 19W29
251-82-10050	AFOGNAK B-2 AFOGNAK A-2	58 18 16 152 25 11 58 13 37 152 30 20	S 22S 19W 5 S 22S 20W35
251-82-10050-0010	AFOGNAK A-2	58 14 44 152 27 45	S 22S 19W30
251-82-10050-0020	AFOGNAK A-2	58 14 17 152 29 15	S 22S 20W25
251-82-10050-2005	AFOGNAK B-2	58 17 9 152 24 56 58 16 24 152 23 51	S 22S 19W 8 S 22S 19W16
251-82-10050-2006	AFOGNAK B-2	58 18 10 152 25 34 58 18 11 152 25 55	S 22S 19W 5 S 22S 19W 5
251-82-10050-2021	AFOGNAK B-2 AFOGNAK A-2	58 15 42 152 26 2 58 14 34 152 25 52	S 22S 19W20 S 22S 19W29
251-82-10050-2033	AFOGNAK A-2	58 14 31 152 27 59 58 14 10 152 27 11	S 22S 20W25 S 22S 19W30
251-82-10050-2039	AFOGNAK A-2	58 14 7 152 29 23 58 13 42 152 28 35	S 22S 20W25 S 22S 20W36
251-82-10052	AFOGNAK B-2	58 18 11 152 24 28 58 17 37 152 24 19	S 22S 19W 4 S 22S 19W 4
251-82-10053	AFOGNAK B-2	58 18 22 152 24 11 58 18 11 152 23 50	S 22S 19W 4 S 22S 19W 4
251-82-10057	AFOGNAK B-2	58 18 49 152 22 43 58 18 17 152 22 12	S 21S 19W34 S 22S 19W 3
251-82-10060	AFOGNAK B-2	58 19 41 152 21 41 58 19 22 152 21 14	S 21S 19W27 S 21S 19W26
251-82-10070	AFOGNAK B-2 AFOGNAK B-1	58 20 56 152 21 9 58 19 8 152 19 13	S 21S 19W23 S 21S 19W36
251-82-10080	AFOGNAK B-2 AFOGNAK B-1	58 23 28 152 20 19 58 18 13 152 14 55	S 21S 19W 2 S 22S 18W 5
251-82-10080-0010 Pauls Lake	AFOGNAK B-1	58 22 42 152 19 42	S 21S 19W11

Stream/Lake	Map Sheet	Lat./Long.	Legal
251-82-10080-0020 Laura Lake	AFOGNAK B-1	58 21 24 152 18 1	S 21S 19W13
251-82-10080-0030 Gretchen Lake	AFOGNAK B-1	58 17 56 152 14 38	S 22S 18W 4
251-90-10005	AFOGNAK B-1	58 22 55 152 16 48 58 22 48 152 16 59	S 21S 18W 6 S 21S 18W 6
251-90-10007	AFOGNAK B-1	58 21 16 152 15 55 58 21 21 152 16 20	S 21S 18W17 S 21S 18W17
251-90-10008	AFOGNAK B-1	58 21 1 152 15 40 58 19 55 152 15 28	S 21S 18W17 S 21S 18W29
251-90-10009	AFOGNAK B-1	58 20 21 152 14 1 58 20 8 152 14 4	S 21S 18W21 S 21S 18W28
251-90-10010	AFOGNAK B-1	58 20 38 152 13 45 58 18 58 152 13 42	S 21S 18W21 S 21S 18W33
252-10-10010	AFOGNAK A-1	58 13 6 152 7 42 58 12 4 152 7 34	S 23S 17W 6 S 23S 17W 7
252-10-10010-0010	AFOGNAK A-1	58 12 56 152 8 1	S 23S 17W 6
252-10-10010-2008	AFOGNAK A-1	58 12 26 152 7 47 58 12 16 152 7 56	S 23S 17W 6 S 23S 17W 7
252-10-10020	AFOGNAK B-1	58 16 6 152 4 5 58 15 0 152 4 42	S 22S 17W16 S 22S 17W21
252-10-10020-0010	AFOGNAK B-1	58 15 43 152 3 59	S 22S 17W21
252-10-10020-2009	AFOGNAK B-1	58 15 29 152 4 1 58 15 15 152 3 46	S 22S 17W21 S 22S 17W21
252-20-10010	AFOGNAK A-1	58 11 9 152 3 23 58 11 4 152 3 22	S 23S 17W16 S 23S 17W16
252-20-10010-0010	AFOGNAK A-1	58 11 5 152 3 58	S 23S 17W16
252-31-10005	AFOGNAK A-1	58 12 40 152 12 5 58 12 50 152 10 5	S 23S 18W 3 S 23S 18W 2
252-31-10005-2006	AFOGNAK A-1	58 12 33 152 11 21 58 12 25 152 10 23	S 23S 18W 2 S 23S 18W 2

Stream/Lake	Map Sheet	Lat./Long.	Legal
252-31-10010	AFOGNAK B-1	58 15 52 152 14 16 58 16 10 152 13 19	S 22S 18W15 S 22S 18W16
252-31-10013	AFOGNAK B-1	58 16 23 152 15 16 58 16 45 152 16 2	S 22S 18W17 S 22S 18W 8
252-31-10017	AFOGNAK B-1	58 15 50 152 17 41 58 15 56 152 17 32	S 22S 18W18 S 22S 18W18
252-31-10020	AFOGNAK A-1 AFOGNAK B-1	58 14 54 152 19 33 58 15 4 152 19 56	S 22S 19W25 S 22S 19W23
252-31-10025	AFOGNAK A-1 AFOGNAK A-2	58 13 9 152 19 45 58 13 18 152 20 55	S 23S 19W 2 S 22S 19W35
252-31-10030	AFOGNAK A-2	58 12 9 152 21 40 58 12 10 152 21 53	S 23S 19W10 S 23S 19W10
252-31-10030-0010 Little Kitoi Lake	AFOGNAK A-2	58 12 11 152 22 5	S 23S 19W10
252-31-10040	AFOGNAK A-2	58 11 29 152 22 11 58 11 24 152 22 36	S 23S 19W10 S 23S 19W15
252-31-10040-0010 Big Kitoi Lake	AFOGNAK A-2	58 10 58 152 23 24	S 23S 19W16
252-31-10080	AFOGNAK A-1 AFOGNAK A-2	58 8 45 152 18 39 58 9 45 152 21 44	S 23S 19W36 S 23S 19W22
252-32-10010	AFOGNAK A-2	58 8 7 152 24 17 58 8 49 152 24 12	S 23S 19W33 S 23S 19W33
252-32-10010-0010	AFOGNAK A-2	58 9 0 152 24 21	S 23S 19W28
252-32-10050	AFOGNAK A-2	58 7 8 152 20 33 58 6 56 152 20 28	S 24S 19W 2 S 24S 19W11
252-32-10050-2005	AFOGNAK A-2	58 7 3 152 20 28 58 7 1 152 20 18	S 24S 19W11 S 24S 19W11
252-33-10005	AFOGNAK A-2	58 12 29 152 33 14 58 12 21 152 31 58	S 23S 20W 4 S 23S 20W 3
252-33-10005-0010	AFOGNAK A-2	58 12 27 152 31 30	S 23S 20W 3
252-33-10010	AFOGNAK A-2	58 12 45 152 33 8 58 12 58 152 32 14	S 23S 20W 4 S 23S 20W 3

Stream/Lake	Map Sheet	Lat./Long.	Legal
252-33-10010-2005	AFOGNAK A-2	58 12 58 152 32 14 58 12 49 152 30 21	S 23S 20W 3 S 23S 20W 2
252-33-10010-2005-3002	AFOGNAK A-2	58 13 0 152 32 0 58 13 30 152 30 40	S 23S 20W 3 S 22S 20W35
252-33-10010-2005-3006	AFOGNAK A-2	58 12 57 152 31 13 58 13 17 152 30 11	S 23S 20W 3 S 22S 20W35
252-33-10020	AFOGNAK A-2	58 13 21 152 34 30 58 14 37 152 35 5	S 22S 20W32 S 22S 20W29
252-33-10020-2005	AFOGNAK A-2	58 13 40 152 34 55 58 14 22 152 35 59	S 22S 20W32 S 22S 20W29
252-33-10025	AFOGNAK A-2	58 12 16 152 35 39 58 12 26 152 36 11	S 23S 20W 8 S 23S 20W 6
252-33-10030	AFOGNAK A-2	58 9 55 152 36 33 58 10 58 152 38 48	S 23S 20W19 S 23S 21W13
252-33-10030-2009	AFOGNAK A-2	58 10 30 152 37 20 58 9 46 152 38 38	S 23S 20W19 S 23S 21W24
252-34-10005	AFOGNAK A-3	58 4 31 152 40 17 58 10 17 152 43 36	S 24S 21W26 S 23S 21W21
252-34-10005-0010	AFOGNAK A-3	58 10 32 152 43 55	S 23S 21W21
252-34-10010	AFOGNAK A-3	58 5 20 152 45 41 58 6 25 152 45 15	S 24S 21W20 S 24S 21W 8
252-34-10020 Afognak River	AFOGNAK A-3	58 4 38 152 48 5 58 5 34 152 51 27	S 24S 22W24 S 24S 22W15
252-34-10020-0010 Afognak Lake	AFOGNAK A-3	58 6 47 152 55 37	S 24S 22W 8
252-34-10020-2016 Hatchery Creek	AFOGNAK A-3	58 6 7 152 52 40 58 6 58 152 50 40	S 24S 22W16 S 24S 22W11
252-34-10020-2027	AFOGNAK A-3	58 6 52 152 56 33 58 5 8 152 58 51	S 24S 22W 7 S 24S 23W24
252-35-10020	KODIAK D-5	57 56 36 152 57 52 57 55 40 152 56 5	S 26S 23W11 S 26S 23W13
252-36-10005	KODIAK D-5	57 52 59 152 51 7 57 52 55 152 51 55	S 26S 22W33 S 26S 22W33

Stream/Lake	Map Sheet	Lat./Long.	Legal
252-36-10010	KODIAK D-3	57 51 53 152 52 50 57 51 50 152 53 32	S 27S 22W 5 S 27S 22W 5
252-36-10020	KODIAK D-3	57 51 30 152 53 2 57 50 49 152 54 55	S 27S 22W 8 S 27S 22W 7
252-36-10030	KODIAK D-3	57 49 11 152 54 48 57 50 6 152 58 25	S 27S 22W19 S 27S 23W14
252-36-10030-0010	KODIAK D-3	57 48 56 152 57 6	S 27S 23W23
252-36-10030-2009	KODIAK D-3	57 48 37 152 57 8 57 47 46 152 57 15	S 27S 23W26 S 27S 23W35
252-36-10030-2011	KODIAK D-3	57 48 53 152 57 37 57 47 51 152 58 15	S 27S 23W26 S 27S 23W35
252-36-10040	KODIAK D-3	57 46 28 152 54 52 57 46 38 152 55 29	S 28S 22W 6 S 28S 23W 1
252-36-10045	KODIAK C-3	57 44 29 152 52 55 57 44 13 152 53 26	S 28S 22W20 S 28S 22W20
252-36-10049	KODIAK C-3	57 43 40 152 52 15 57 43 8 152 52 13	S 28S 22W29 S 28S 22W29
252-36-10050	KODIAK C-3	57 43 36 152 51 56 57 41 0 152 53 7	S 28S 22W28 S 29S 22W 7
252-36-10050-2005	KODIAK C-3	57 42 54 152 51 55 57 42 3 152 49 27	S 28S 22W28 S 28S 22W34
252-36-10054	KODIAK C-3	57 44 32 152 50 50 57 44 25 152 50 7	S 28S 22W21 S 28S 22W22
252-36-10060	KODIAK D-3	57 47 0 152 50 59 57 46 17 152 49 44	S 28S 22W 4 S 28S 22W10
252-36-10080	KODIAK D-3	57 48 19 152 50 58 57 48 8 152 49 32	S 27S 22W28 S 27S 22W27
252-37-10007	KODIAK D-3	57 49 14 152 44 41 57 49 2 152 45 12	S 27S 21W19 S 27S 21W19
252-37-10010 Elbow Creek	KODIAK D-3	57 49 1 152 44 22 57 46 50 152 41 33	S 27S 21W19 S 28S 21W 4
252-37-10010-2006	KODIAK D-3	57 48 34 152 44 6 57 48 11 152 44 20	S 27S 21W30 S 27S 21W30

Stream/Lake	Map Sheet	Lat./Long.	Legal
252-38-10010	KODIAK D-2	57 50 40 152 37 2 57 50 38 152 36 12	S 27S 21W12 S 27S 21W13
252-38-10020 Red Cloud River	KODIAK D-2	57 50 30 152 37 28 57 48 41 152 38 13	S 27S 21W14 S 27S 21W26
252-38-10030	KODIAK D-2	57 50 30 152 37 37 57 50 7 152 37 45	S 27S 21W14 S 27S 21W14
252-39-10005	KODIAK D-2	57 54 24 152 34 31 57 52 36 152 35 31	S 26S 20W19 S 26S 20W31
252-39-10010	KODIAK D-2	57 53 24 152 33 15 57 52 1 152 33 8	S 26S 20W29 S 27S 20W 5
252-39-10020	KODIAK D-2	57 54 15 152 31 25 57 52 39 152 30 45	S 26S 20W21 S 26S 20W34
253-11-10040 California Creek	KODIAK D-6	57 51 46 153 40 4 57 51 51 153 42 1	S 27S 27W 4 S 27S 27W 5
253-12-10010	KODIAK C-5	57 36 59 153 28 57 57 35 28 153 27 43	S 29S 26W32 S 30S 26W 9
253-12-10020 Uganik River	KODIAK C-5 KODIAK C-4	57 41 31 153 25 47 57 37 34 153 18 18	S 29S 26W 3 S 29S 25W33
253-12-10020-0010 Uganik Lake	KODIAK C-5	57 40 19 153 20 56	S 29S 25W 7
253-12-10020-2028	KODIAK C-4	57 38 46 153 17 59 57 38 18 153 17 14	S 29S 25W21 S 29S 25W27
253-31-10010	AFOGNAK A-4	58 3 26 153 13 12 58 3 52 153 11 45	S 24S 24W33 S 24S 24W27
253-31-10020	KODIAK D-4	57 58 8 153 16 39 57 56 7 153 14 42	S 25S 25W35 S 25S 25W36
253-31-10030	KODIAK D-4	57 56 10 153 11 26 57 54 26 153 5 10	S 26S 24W 8 S 26S 24W24
253-31-10030-0002	KODIAK D-4	57 54 46 153 6 5	S 26S 24W24
253-31-10030-0003	KODIAK D-4	57 54 25 153 4 38	S 26S 23W19
253-31-10030-0010	KODIAK D-4	57 54 49 153 7 5	S 26S 24W23

Stream/Lake	Map Sheet	Lat./Long.	Legal
253-31-10050	KODIAK D-4	57 53 58 153 16 47 57 53 47 153 17 23	S 26S 25W26 S 26S 25W26
253-31-10200	KODIAK D-5	57 57 41 153 30 38 57 56 16 153 28 19	S 25S 26W33 S 26S 26W10
253-32-10020	KODIAK D-4	57 52 0 153 5 11 57 51 59 153 4 37	S 27S 24W 1 S 27S 23W 6
253-32-10050	KODIAK D-4	57 49 24 153 2 11 57 47 17 153 1 25	S 27S 23W20 S 27S 23W33
253-33-10010 Terror River	KODIAK C-4	57 42 18 153 10 30 57 40 2 153 4 3	S 28S 24W33 S 29S 24W13
253-33-10010-2016	KODIAK C-4	57 40 14 153 6 52 57 39 27 153 6 31	S 29S 24W15 S 29S 24W15
253-33-10020	KODIAK D-4	57 48 39 153 10 19 57 47 54 153 9 56	S 27S 24W28 S 27S 24W33
253-33-10030	KODIAK C-4	57 49 4 153 10 38 57 48 36 153 6 54	S 27S 24W21 S 27S 24W26
254-10-10010 Little River	KODIAK D-6	57 50 30 153 51 30 57 49 7 153 40 44	S 27S 28W17 S 27S 27W20
254-10-10010-2012	KODIAK D-6	57 48 32 153 47 7 57 47 19 153 47 38	S 27S 28W27 S 27S 28W34
254-10-10010-2016	KODIAK D-6	57 48 25 153 46 7 57 47 16 153 44 42	S 27S 28W26 S 27S 28W36
254-10-10010-2026	KODIAK D-6 KODIAK D-5	57 48 40 153 42 1 57 46 46 153 39 52	S 27S 27W29 S 28S 27W 4
254-10-10010-2026-0010 Little River Lake	KODIAK D-5	57 46 25 153 39 5	S 28S 27W 4
254-10-10010-2026-3026	KODIAK D-5	57 45 57 153 38 41 57 45 20 153 39 1	S 28S 27W10 S 28S 27W16
254-10-10010-2026-3030	KODIAK D-5	57 45 39 153 38 20 57 45 32 153 37 54	S 28S 27W10 S 28S 27W10
254-10-10030	KODIAK D-6	57 46 43 153 55 53 57 46 29 153 53 40	S 28S 29W 2 S 28S 29W 1
254-10-10050	KODIAK C-6	57 43 29 153 54 50 57 44 15 153 52 48	S 28S 29W25 S 28S 28W19

Stream/Lake	Map Sheet	Lat./Long.	Legal
254-10-10070	KODIAK C-6	57 32 15 153 59 3 57 31 28 153 58 42	S 30S 29W31 S 31S 29W 5
254-10-10080	KARLUK C-1	57 31 46 154 2 50 57 31 1 154 2 45	S 30S 30W35 S 31S 30W 2
254-10-10100	KODIAK C-6	57 35 16 153 58 53 57 35 14 153 59 27	S 30S 29W 8 S 30S 29W 7
254-10-10120	KARLUK C-1	57 39 25 154 9 59 57 38 55 154 9 46	S 29S 30W18 S 29S 30W19
254-10-10120-2001	KARLUK C-1	57 39 20 154 9 48 57 39 7 154 9 11	S 29S 30W19 S 29S 30W19
254-20-10003	KODIAK B-6	57 21 55 153 48 59 57 21 43 153 49 29	S 32S 28W32 S 32S 28W31
254-20-10005	KODIAK B-6	57 21 6 153 48 3 57 20 53 153 48 58	S 33S 28W 6 S 33S 29W 1
254-20-10006	KODIAK B-6	57 20 11 153 47 12 57 19 46 153 47 56	S 33S 28W 7 S 33S 28W 7
254-20-10008	KODIAK B-6	57 18 42 153 45 47 57 17 58 153 46 36	S 33S 28W17 S 33S 28W20
254-20-10010	KODIAK B-6	57 17 55 153 42 30 57 16 16 153 41 55	S 33S 28W22 S 33S 28W35
254-20-10020	KODIAK B-5 KODIAK A-5	57 16 33 153 37 26 57 13 50 153 34 32	S 33S 27W31 S 34S 27W16
254-20-10020-2009	KODIAK B-5	57 15 29 153 36 42 57 15 28 153 35 23	S 34S 27W 5 S 34S 27W 4
254-20-10020-2012	KODIAK A-5	57 14 52 153 36 12 57 14 43 153 36 39	S 34S 27W 8 S 34S 27W 8
254-20-10020-2017	KODIAK A-5	57 14 17 153 34 54 57 13 58 153 33 36	S 34S 27W 9 S 34S 27W15
254-20-10025	KODIAK B-5	57 17 4 153 37 32 57 17 11 153 36 35	S 33S 27W30 S 33S 27W29
254-20-10030	KODIAK B-6 KODIAK B-5	57 18 18 153 40 21 57 18 10 153 31 40	S 33S 28W24 S 33S 27W23
254-20-10030-2013	KODIAK B-5	57 19 30 153 36 12 57 19 16 153 35 35	S 33S 27W20 S 33S 27W16

Stream/Lake	Map Sheet	Lat./Long.	Legal
254-20-10040	KODIAK B-6	57 16 32 153 42 7	S 33S 28W22
		57 19 11 153 41 54	S 33S 28W14
254-20-10050	KODIAK B-6	57 20 14 153 44 46	S 33S 28W 9
		57 19 55 153 43 26	S 33S 28W10
254-20-10060	KODIAK B-6	57 21 36 153 45 55	S 32S 28W34
		57 21 48 153 45 9	S 32S 28W34
254-20-10070	KODIAK B-6	57 23 38 153 47 32	S 32S 28W21
		57 23 5 153 45 31	S 32S 28W22
254-20-10100	KODIAK C-6	57 30 49 153 48 3	S 31S 28W 5
Browns Lagoon	KODIAK B-6	57 29 5 153 45 8	S 31S 28W15
254-30-10010	KODIAK C-6	57 31 42 153 41 22	S 30S 28W36
	KODIAK B-5	57 22 50 153 30 4	S 32S 26W29
254-30-10020	KODIAK C-6	57 32 48 153 41 22	S 30S 28W25
	KODIAK C-5	57 33 16 153 39 3	S 30S 27W29
254-40-10010	KODIAK C-5	57 35 46 153 33 13	S 30S 27W12
	KODIAK B-5	57 28 49 153 23 4	S 31S 26W24
254-40-10010-2023	KODIAK C-5	57 32 44 153 28 55	S 30S 26W29
		57 32 6 153 23 11	S 30S 26W36
254-40-10010-2037	KODIAK C-5	57 30 32 153 25 9	S 31S 26W11
		57 31 8 153 23 35	S 31S 26W 1
254-40-10010-2037-3007	KODIAK C-5	57 30 58 153 24 25	S 31S 26W 2
		57 31 14 153 24 39	S 31S 26W 2
254-40-10010-2037-3007-0010	KODIAK C-5	57 31 28 153 24 46	S 31S 26W 2
254-40-10020	KODIAK C-6	57 38 56 153 48 50	S 29S 28W20
		57 38 18 153 47 53	S 29S 28W29
254-40-10050	KODIAK C-5	57 39 36 153 37 58	S 29S 27W16
		57 39 54 153 38 22	S 29S 27W17
255-10-10010	KARLUK C-2	57 34 22 154 27 46	S 30S 32W17
Karluk River	KARLUK B-1	57 26 29 154 6 26	S 31S 30W33
255-10-10010-0010	KARLUK B-1	57 22 25 154 2 50	S 32S 30W26
Karluk Lake			
255-10-10010-2021	KARLUK B-1	57 29 2 154 9 1	S 31S 30W18
		57 29 5 154 5 41	S 31S 30W16

Stream/Lake	Map Sheet	Lat./Long.	Legal
255-10-10010-2025	KARLUK B-1	57 27 39 154 9 29 57 27 38 154 1 34	S 31S 30W30 S 31S 30W25
255-10-10010-2025-3007	KARLUK B-1	57 27 49 154 3 4 57 28 13 154 2 13	S 31S 30W26 S 31S 30W23
255-10-10010-2029 Moraine Creek	KARLUK B-1 KODIAK B-6	57 26 4 154 4 26 57 25 14 153 59 18	S 32S 30W 3 S 32S 29W 7
255-10-10010-2030	KARLUK B-1	57 25 6 154 5 42 57 24 19 154 6 43	S 32S 30W 9 S 32S 30W16
255-10-10010-2033 Cottonwood Creek	KARLUK B-1 KODIAK B-6	57 24 17 154 2 36 57 24 4 153 58 37	S 32S 30W14 S 32S 29W17
255-10-10010-2036	KARLUK B-1	57 22 58 154 4 16 57 21 53 154 5 58	S 32S 30W22 S 32S 30W33
255-10-10010-2037 Alder Creek	KARLUK B-1 KODIAK B-6	57 22 51 154 1 24 57 23 2 153 58 42	S 32S 30W25 S 32S 29W20
255-10-10010-2039 Thumb River	KODIAK B-6	57 21 25 153 59 45 57 19 55 153 55 34	S 32S 29W31 S 33S 29W 8
255-10-10010-2039-0010 Thumb Lake	KODIAK B-6	57 21 12 153 58 50	S 32S 29W32
255-10-10010-2039-3003 North Fork Thumb River	KODIAK B-6	57 21 1 153 57 58 57 21 36 153 56 12	S 33S 30W 1 S 32S 29W33
255-10-10010-2040 Halfway Creek	KARLUK B-1	57 21 36 154 3 39 57 20 37 154 6 22	S 32S 30W35 S 33S 30W 6
255-10-10010-2040-3003	KARLUK B-1	57 21 16 154 4 5 57 19 52 154 4 44	S 32S 30W34 S 33S 30W 8
255-10-10010-2048 Meadow Creek	KARLUK B-1	57 18 0 154 2 23 57 16 43 154 5 15	S 33S 30W22 S 33S 30W32
255-10-10010-2056 Cascade Creek	KARLUK B-1	57 16 42 154 0 23 57 15 7 154 1 9	S 33S 30W35 S 34S 30W10
255-10-10010-2059 O'Malley River	KODIAK B-6	57 16 43 153 59 38 57 16 26 153 59 4	S 33S 30W35 S 33S 30W36
255-10-10010-2059-0010 O'Malley Lake	KODIAK B-6	57 15 42 153 58 27	S 34S 30W 1
255-10-10010-2059-3003 Canyon Creek	KODIAK B-6	57 16 41 153 59 29 57 17 55 153 56 27	S 33S 30W36 S 33S 29W19

Stream/Lake	Map Sheet	Lat./Long.	Legal
255-10-10040	KARLUK C-2	57 37 28 154 20 36 57 37 19 154 20 4	S 29S 32W36 S 29S 32W36
256-20-10010 Ayakulik River	KARLUK A-2 KARLUK B-2	57 11 55 154 32 10 57 25 26 154 36 9	S 34S 33W28 S 32S 33W 8
256-20-10010-0020	KARLUK B-2	57 25 23 154 36 24	S 32S 33W 8
256-20-10010-2010	KARLUK A-2 KARLUK A-1	57 14 6 154 24 24 57 11 51 154 16 54	S 34S 32W17 S 34S 31W30
256-20-10010-2010-0010	KARLUK A-1	57 11 30 154 16 47	S 34S 31W31
256-20-10010-2010-3004	KARLUK A-2	57 13 32 154 23 24 57 12 3 154 21 33	S 34S 32W16 S 34S 32W27
256-20-10010-2010-3006	KARLUK A-1	57 12 39 154 18 32 57 11 52 154 19 1	S 34S 32W24 S 34S 32W26
256-20-10010-2016	KARLUK B-2 KARLUK A-1	57 15 42 154 25 30 57 13 46 154 12 32	S 34S 32W 6 S 34S 31W16
256-20-10010-2016-0010 Red Lake	KARLUK B-1	57 15 28 154 18 42	S 34S 32W 2
256-20-10010-2016-3006	KARLUK B-2 KARLUK A-2	57 16 10 154 22 15 57 14 46 154 20 32	S 33S 32W33 S 34S 32W10
256-20-10010-2016-3007	KARLUK B-1	57 15 55 154 18 56 57 17 54 154 15 10	S 34S 32W 2 S 33S 31W20
256-20-10010-2016-3007-4004	KARLUK B-1	57 16 35 154 18 19 57 16 27 154 16 33	S 33S 32W36 S 33S 31W31
256-20-10010-2016-3007-4008	KARLUK B-1	57 17 56 154 16 40 57 17 39 154 15 54	S 33S 31W19 S 33S 31W30
256-20-10010-2016-3007-4009	KARLUK B-1	57 18 11 154 15 44 57 18 38 154 15 10	S 33S 31W19 S 33S 31W17
256-20-10010-2018	KARLUK B-2	57 16 40 154 26 16 57 17 38 154 23 48	S 33S 32W31 S 33S 32W29
256-20-10010-2022	KARLUK B-2	57 17 0 154 26 49 57 18 25 154 24 55	S 33S 33W25 S 33S 32W20
256-20-10010-2030	KARLUK B-2	57 19 11 154 31 15 57 19 59 154 25 37	S 33S 33W15 S 33S 32W 7

Stream/Lake	Map Sheet	Lat./Long.	Legal
256-20-10010-2030-3004	KARLUK B-2	57 19 58 154 28 55 57 19 44 154 26 59	S 33S 33W11 S 33S 33W12
256-20-10010-2034	KARLUK B-2	57 20 8 154 31 45 57 20 27 154 27 43	S 33S 33W 9 S 33S 33W 1
256-20-10010-2035	KARLUK B-2	57 20 15 154 32 2 57 20 33 154 33 11	S 33S 33W 9 S 33S 33W 5
256-20-10010-2040	KARLUK B-2	57 21 25 154 32 37 57 23 0 154 32 3	S 32S 33W35 S 32S 33W23
256-20-10010-2040-3003	KARLUK B-2	57 21 57 154 32 45 57 23 32 154 32 57	S 32S 33W34 S 32S 33W22
256-20-10010-2051	KARLUK B-2	57 25 14 154 35 27 57 25 10 154 35 46	S 32S 33W 9 S 32S 33W 9
256-20-10010-2051-0010	KARLUK B-2	57 25 9 154 35 55	S 32S 33W 8
256-20-10020 Red River	KARLUK B-2	57 16 23 154 37 13 57 19 2 154 36 41	S 33S 34W36 S 33S 34W13
256-20-10020-0010	KARLUK B-2	57 19 0 154 36 15	S 33S 34W13
256-30-10010	KARLUK B-3 KARLUK B-2	57 21 17 154 44 22 57 18 42 154 39 51	S 32S 34W33 S 33S 34W15
256-30-10010-2001	KARLUK B-3	57 21 36 154 43 9 57 22 44 154 42 18	S 32S 34W34 S 32S 34W27
256-30-10010-2003	KARLUK B-3 KARLUK B-2	57 20 32 154 41 33 57 20 26 154 39 2	S 33S 34W 4 S 33S 34W 2
256-30-10020	KARLUK B-3 KARLUK B-2	57 23 8 154 42 6 57 25 0 154 38 56	S 32S 34W23 S 32S 33W 7
256-30-10020-0010	KARLUK B-3	57 23 36 154 41 38	S 32S 34W23
256-30-10020-2002	KARLUK B-3	57 23 33 154 41 26 57 22 29 154 40 44	S 32S 34W23 S 32S 34W26
256-30-10020-2005	KARLUK B-3	57 23 59 154 40 26 57 25 0 154 40 57	S 32S 34W13 S 32S 34W11
256-30-10020-2006	KARLUK B-2	57 24 1 154 39 46 57 23 8 154 38 18	S 32S 34W13 S 32S 33W19

Stream/Lake	Map Sheet	Lat./Long.	Legal
257-20-10020-2003-3002	TRINITY ISLANDS D-1	56 58 57 154 19 50 56 59 53 154 19 50	S 37S 32W 9 S 37S 32W 4
257-30-10005	KARLUK A-1	57 8 18 154 6 31 57 8 33 154 6 20	S 35S 30W18 S 35S 30W18
257-30-10010	KARLUK A-1	57 8 50 154 8 19 57 9 36 154 7 6	S 35S 31W13 S 35S 30W 7
257-30-10010-2003	KARLUK A-1	57 9 15 154 8 0 57 9 36 154 8 4	S 35S 31W12 S 35S 31W12
257-30-10020 Akalura Creek	KARLUK A-1	57 9 52 154 13 33 57 12 56 154 14 28	S 35S 31W 9 S 34S 31W20
257-30-10020-0010 Akalura Lake	KARLUK A-1	57 11 11 154 13 32	S 34S 31W33
257-30-10020-2005	KARLUK A-1	57 10 47 154 14 52 57 10 12 154 15 56	S 34S 31W32 S 35S 31W 6
257-30-10020-2006	KARLUK A-1	57 11 25 154 10 44 57 10 56 154 7 18	S 34S 31W34 S 34S 30W31
257-30-10020-2008	KARLUK A-1	57 12 3 154 14 9 57 12 21 154 13 29	S 34S 31W29 S 34S 31W28
257-30-10030	KARLUK A-2 KARLUK A-1	57 9 4 154 20 9 57 10 40 154 19 3	S 35S 32W11 S 35S 32W 2
257-30-10035	KARLUK A-2	57 8 43 154 21 55 57 10 7 154 24 25	S 35S 32W16 S 35S 32W 5
257-30-10035-0010	KARLUK A-2	57 8 48 154 21 58	S 35S 32W16
257-30-10035-0020	KARLUK A-2	57 9 4 154 22 40	S 35S 32W 9
257-30-10040 Olga Creek	KARLUK A-2 KARLUK A-1	57 3 27 154 21 30 57 3 0 154 14 38	S 36S 32W15 S 36S 31W17
257-30-10040-0010 South Olga Lakes	KARLUK A-1	57 3 21 154 18 4	S 36S 32W13
257-30-10040-0020 South Olga Lakes	KARLUK A-1	57 3 47 154 12 2	S 36S 31W15
257-30-10040-2003	KARLUK A-1	57 3 32 154 17 52 57 4 53 154 16 7	S 36S 32W13 S 36S 31W 6

Stream/Lake	Map Sheet	Lat./Long.	Legal
257-30-10040-2006	KARLUK A-1	57 2 48 154 14 16 57 1 50 154 14 26	S 36S 31W20 S 36S 31W29
257-30-10040-2006-3010	KARLUK A-1	57 1 35 154 14 35	S 36S 31W29
257-30-10040-2007	KARLUK A-1	57 4 10 154 12 30 57 4 43 154 14 28	S 36S 31W 9 S 36S 31W 8
257-30-10040-2007-3004	KARLUK A-1	57 4 48 154 13 28 57 5 26 154 13 53	S 36S 31W 4 S 36S 31W 5
257-30-10040-2011	KARLUK A-1	57 4 20 154 9 0 57 5 9 154 8 11	S 36S 31W12 S 36S 31W 1
257-40-10010	KARLUK A-1	57 3 56 154 5 2 57 4 47 154 1 10	S 36S 30W 8 S 36S 30W 3
257-40-10020 Horse Marine Stream	KODIAK A-6	57 7 21 153 56 57 57 8 18 153 52 21	S 35S 29W19 S 35S 29W15
257-40-10020-0001 Horse Marine Lake	KODIAK A-6	57 7 22 153 54 46	S 35S 29W21
257-40-10030 Dog Salmon Creek	KARLUK A-1 KARLUK B-1	57 7 37 154 1 39 57 20 53 154 13 12	S 35S 30W22 S 33S 31W 4
257-40-10030-0020 Frazer Lake	KARLUK A-1	57 13 45 154 6 32	S 34S 30W18
257-40-10030-2008	KARLUK A-1 KODIAK A-6	57 11 40 154 1 20 57 13 15 153 56 3	S 34S 30W27 S 34S 29W20
257-40-10030-2008-3011	KODIAK A-6	57 12 20 153 59 47 57 12 57 153 58 39	S 34S 30W26 S 34S 30W24
257-40-10030-2008-3011-0010	KODIAK A-6	57 13 2 153 58 13	S 34S 30W24
257-40-10030-2010	KARLUK A-1	57 11 36 154 2 20 57 12 37 154 1 19	S 34S 30W34 S 34S 30W22
257-40-10030-2010-3005	KARLUK A-1	57 12 5 154 1 57 57 12 33 154 2 2	S 34S 30W27 S 34S 30W22
257-40-10030-2013	KARLUK A-1	57 12 40 154 5 58 57 12 14 154 6 32	S 34S 30W19 S 34S 30W30
257-40-10030-2017	KARLUK A-1	57 14 3 154 7 27 57 13 30 154 10 42	S 34S 30W18 S 34S 31W15

Stream/Lake	Map Sheet	Lat./Long.	Legal
257-40-10030-2020	KARLUK B-1	57 15 18 154 7 29 57 15 14 154 2 43	S 34S 31W 1 S 34S 30W 3
257-40-10030-2022	KARLUK B-1	57 16 25 154 8 30 57 16 46 154 7 59	S 33S 31W36 S 33S 31W36
257-40-10030-2023	KARLUK B-1	57 16 14 154 9 54 57 15 53 154 10 35	S 33S 31W35 S 34S 31W 2
257-40-10030-2026	KARLUK B-1	57 17 37 154 9 50 57 17 43 154 9 5	S 33S 31W26 S 33S 31W23
257-40-10030-2029	KARLUK B-1	57 18 21 154 12 7 57 15 55 154 14 7	S 33S 31W22 S 34S 31W 5
257-40-10030-2029-0010	KARLUK B-1	57 16 11 154 13 54	S 33S 31W32
257-40-10030-2029-0020	KARLUK B-1	57 15 45 154 14 9	S 34S 31W 5
257-40-10030-2034	KARLUK B-1	57 20 23 154 13 25 57 19 20 154 6 58	S 33S 31W 4 S 33S 30W18
257-40-10030-2035	KARLUK B-1	57 20 53 154 13 12 57 21 58 154 10 8	S 33S 31W 4 S 32S 30W31
257-40-10050	KARLUK A-1	57 1 57 154 9 0 57 2 5 154 9 36	S 36S 31W25 S 36S 31W26
257-40-10060	TRINITY ISLANDS D-1 KARLUK A-1	56 59 44 154 10 41 57 0 17 154 10 55	S 37S 31W 4 S 37S 31W 4
257-40-10070	TRINITY ISLANDS D-1	56 57 59 154 8 51 56 58 20 154 10 10	S 37S 31W15 S 37S 31W16
257-50-10010	KAGUYAK D-6	56 57 24 153 58 0 56 58 59 153 56 13	S 37S 30W23 S 37S 30W12
257-50-10010-2004	KAGUYAK D-6	56 57 55 153 57 22 56 58 17 153 56 29	S 37S 30W14 S 37S 30W13
257-50-10020	KODIAK A-6	57 9 46 153 47 18 57 10 33 153 40 39	S 35S 28W 7 S 35S 28W 2
257-50-10020-2005	KODIAK A-6	57 9 54 153 47 21 57 10 52 153 47 13	S 35S 28W 7 S 34S 28W31
257-50-10020-2009	KODIAK A-6	57 10 21 153 46 6 57 12 18 153 45 10	S 35S 28W 5 S 34S 28W28

Stream/Lake	Map Sheet	Lat./Long.	Legal
257-50-10020-2013	KODIAK A-6	57 10 23 153 45 53 57 11 10 153 44 55	S 35S 28W 5 S 34S 28W33
257-50-10020-2021	KODIAK A-6	57 10 49 153 41 50 57 11 1 153 40 48	S 34S 28W35 S 34S 28W35
257-50-10029	KODIAK A-6	57 8 21 153 44 10 57 8 31 153 43 25	S 35S 28W16 S 35S 28W15
257-50-10030	KODIAK A-6	57 8 19 153 44 11 57 8 32 153 42 32	S 35S 28W16 S 35S 28W15
257-50-10030-2004	KODIAK A-6	57 8 11 153 43 33 57 7 55 153 43 22	S 35S 28W15 S 35S 28W22
257-50-10040	KODIAK A-6	57 6 59 153 47 44 57 6 35 153 45 53	S 35S 28W30 S 35S 28W29
257-50-10040-2008	KODIAK A-6	57 6 35 153 46 29 57 6 19 153 46 22	S 35S 28W29 S 35S 28W32
257-60-10010	KODIAK A-6	57 0 3 153 45 41 57 0 47 153 42 55	S 37S 28W 6 S 36S 28W34
257-60-10010-2005	KODIAK A-6	57 0 21 153 44 26 57 0 50 153 44 3	S 37S 28W 5 S 36S 28W33
257-60-10030	KODIAK A-6	57 2 21 153 50 58 57 3 21 153 49 31	S 36S 29W23 S 36S 29W13
257-60-10035	KAGUYAK D-6	56 58 41 153 48 33 56 58 44 153 45 21	S 37S 29W11 S 37S 23W 7
257-60-10040	KAGUYAK D-6	56 57 29 153 49 53 56 56 36 153 46 6	S 37S 29W22 S 37S 29W25
257-60-10040-2006	KAGUYAK D-6	56 56 24 153 47 20 56 55 48 153 47 19	S 37S 29W25 S 37S 29W36
257-60-10050	KAGUYAK D-6	56 55 28 153 53 53 56 55 5 153 50 41	S 37S 29W31 S 38S 29W 3
257-60-10050-2004	KAGUYAK D-6	56 55 11 153 53 11 56 53 38 153 53 10	S 37S 29W32 S 38S 29W 8
257-70-10010	TRINITY ISLANDS D-1 KAGUYAK D-6	56 51 20 154 0 46 56 52 48 153 50 46	S 38S 30W28 S 38S 29W16
257-70-10010-2002	TRINITY ISLANDS D-1	56 51 10 154 0 46 56 50 31 154 0 51	S 38S 30W28 S 38S 30W33

Stream/Lake	Map Sheet	Lat./Long.	Legal
257-70-10010-2007	KAGUYAK D-6	56 52 31 153 54 2	S 38S 29W19
		56 52 48 153 53 43	S 38S 29W17
257-70-10030	KAGUYAK D-6	56 53 25 153 58 40	S 38S 30W10
		56 53 15 153 56 12	S 38S 30W13
257-90-10010	TRINITY ISLANDS B-3	56 26 48 154 40 0	S 43S 35W13
		56 29 33 154 41 56	S 42S 35W35
257-90-10010-2004	TRINITY ISLANDS B-3	56 27 10 154 42 4	S 43S 35W14
		56 28 38 154 40 51	S 43S 35W 1
257-90-10010-2005	TRINITY ISLANDS B-3	56 27 21 154 42 27	S 43S 35W14
		56 26 44 154 44 47	S 43S 35W16
257-90-10010-2007	TRINITY ISLANDS B-3	56 27 51 154 44 19	S 43S 35W10
		56 27 40 154 45 47	S 43S 35W 9
257-90-10010-2007-3004	TRINITY ISLANDS B-3	56 27 54 154 44 47	S 43S 35W 9
		56 28 8 154 45 12	S 43S 35W 9
257-90-10100	TRINITY ISLANDS B-2	56 32 26 154 20 14	S 42S 32W13
	TRINITY ISLANDS C-1	56 33 12 154 12 51	S 42S 32W12
257-90-10100-2008	TRINITY ISLANDS C-1	56 32 52 154 17 45	S 42S 32W 9
		56 31 57 154 14 20	S 42S 32W14
257-90-10100-2009	TRINITY ISLANDS C-1	56 33 12 154 16 53	S 42S 32W 9
		56 34 49 154 15 23	S 41S 32W34
257-90-10100-2011	TRINITY ISLANDS C-1	56 33 20 154 16 37	S 42S 32W 9
		56 34 25 154 13 57	S 41S 32W35
258-10-10010	KODIAK B-3	57 18 45 152 44 54	S 33S 22W15
		57 19 45 152 45 47	S 33S 22W10
258-20-10010	KODIAK B-3	57 18 20 152 50 45	S 33S 22W19
		57 19 16 152 49 15	S 33S 22W17
258-20-10010-2007	KODIAK B-3	57 18 31 152 49 55	S 33S 22W18
		57 19 21 152 49 45	S 33S 22W18
258-20-10020	KODIAK B-3	57 21 9 152 52 26	S 33S 23W 1
		57 21 20 152 49 47	S 32S 22W33
258-20-10020	KODIAK B-3	57 21 2 152 53 9	S 33S 23W 2
		57 21 44 152 52 45	S 32S 22W31
259-20-10030	KODIAK B-3	57 20 53 152 53 55	S 33S 23W 2
		57 21 31 152 53 44	S 32S 23W36

Stream/Lake	Map Sheet	Lat./Long.	Legal
258-20-10040	KODIAK B-3	57 20 23 152 53 31 57 22 41 152 56 11	S 33S 23W 5 S 32S 23W26
258-20-10040-2009	KODIAK B-3	57 21 28 152 58 1 57 22 14 152 58 27	S 32S 23W33 S 32S 23W28
258-20-10050	KODIAK B-3 KODIAK B-4	57 20 32 152 59 55 57 21 50 153 1 0	S 33S 23W 6 S 32S 23W32
258-20-10060	KODIAK B-4	57 21 31 153 9 5 57 22 37 153 9 10	S 32S 24W33 S 32S 24W28
258-20-10069	KODIAK B-4	57 18 43 153 11 52 57 20 8 153 14 36	S 33S 25W13 S 33S 25W10
258-20-10069-2002	KODIAK B-4	57 18 49 153 12 2 57 19 18 153 12 34	S 33S 25W14 S 33S 25W14
258-20-10069-2010	KODIAK B-4	57 19 40 153 13 36 57 20 4 153 12 51	S 33S 25W10 S 33S 25W11
258-20-10070	KODIAK B-4	57 18 36 153 12 4 57 19 25 153 13 29	S 33S 25W14 S 33S 25W15
258-20-10073	KODIAK B-4	57 18 14 153 11 3 57 17 37 153 11 24	S 33S 25W24 S 33S 25W25
258-20-10080	KODIAK B-4	57 17 37 153 6 49 57 16 46 153 7 38	S 33S 24W28 S 33S 24W32
258-20-10110	KODIAK B-4	57 17 39 153 3 51 57 16 27 153 4 41	S 33S 24W26 S 33S 24W34
258-20-10120	KODIAK B-3	57 17 7 152 59 17 57 16 47 152 59 57	S 33S 23W30 S 33S 23W31
258-30-10010	KODIAK A-4	57 11 5 153 13 13 57 9 54 153 15 41	S 34S 25W35 S 35S 25W 9
258-30-10010-2009	KODIAK A-4	57 10 10 153 14 4 57 9 31 153 14 22	S 35S 25W 3 S 35S 25W10
258-30-10020	KODIAK A-4	57 8 16 153 12 55 57 8 21 153 13 51	S 35S 25W14 S 35S 25W15
258-30-10025	KODIAK A-4	57 8 36 153 5 29 57 8 40 153 5 43	S 35S 24W15 S 35S 24W16
258-30-10030	KODIAK A-3 KODIAK B-3	57 14 34 152 58 24 57 15 24 152 58 57	S 34S 23W 8 S 34S 23W 5

Stream/Lake	Map Sheet	Lat./Long.	Legal
258-30-10040	KODIAK A-4	57 13 46 153 1 34	S 34S 24W13
		57 14 55 153 5 24	S 34S 24W10
258-30-10040-2008	KODIAK A-4	57 14 8 153 3 14	S 34S 24W14
		57 15 0 153 3 35	S 34S 24W11
258-30-10050	KODIAK A-4	57 12 53 153 7 54	S 34S 24W20
		57 14 54 153 7 40	S 34S 24W 8
258-30-10060	KODIAK A-4	57 13 14 153 12 17	S 34S 25W23
		57 14 19 153 13 21	S 34S 25W11
258-30-10060-2004	KODIAK A-4	57 13 41 153 12 22	S 34S 25W14
		57 14 23 153 11 57	S 34S 25W11
258-40-10012	KODIAK A-4	57 4 50 153 12 34	S 36S 25W 2
		57 7 19 153 11 55	S 35S 25W23
258-40-10019	KODIAK A-4	57 8 16 153 0 45	S 35S 24W13
	KODIAK A-3	57 8 55 152 58 39	S 35S 23W17
258-40-10019-0010	KODIAK A-3	57 8 47 152 58 26	S 35S 23W17
258-40-10020	KODIAK A-4	57 8 18 153 0 43	S 35S 23W18
	KODIAK A-3	57 8 34 152 59 29	S 35S 23W18
258-51-10010	KODIAK A-4	57 2 36 153 17 59	S 36S 25W20
		57 2 33 153 15 32	S 36S 25W21
258-51-10012	KODIAK A-4	57 2 41 153 17 55	S 36S 25W20
		57 3 36 153 17 10	S 36S 25W17
258-51-10018	KODIAK A-4	57 5 36 153 17 32	S 35S 25W32
		57 5 20 153 17 4	S 36S 25W 5
258-51-10020	KODIAK A-4	57 6 31 153 16 39	S 35S 25W29
		57 7 0 153 14 38	S 35S 25W27
258-51-10020-2005	KODIAK A-4	57 6 40 153 15 52	S 35S 25W28
		57 7 24 153 14 48	S 35S 25W22
258-51-10024	KODIAK A-4	57 6 13 153 17 25	S 35S 25W32
		57 6 26 153 17 25	S 35S 25W32
258-51-10030	KODIAK A-4	57 6 52 153 19 35	S 35S 25W30
		57 8 57 153 17 23	S 35S 25W17
258-52-10010	KODIAK A-4	57 14 0 153 15 40	S 34S 25W16
	KODIAK B-4	57 17 59 153 20 0	S 33S 26W24

Stream/Lake	Map Sheet	Lat./Long.	Legal
258-52-10015	KODIAK A-4	57 13 2 153 17 50 57 14 15 153 19 45	S 34S 25W20 S 34S 25W18
258-52-10015-2004	KODIAK A-4	57 13 25 153 18 3 57 14 2 153 18 7	S 34S 25W17 S 34S 25W17
258-52-10020	KODIAK A-5	57 12 17 153 23 40 57 14 19 153 25 33	S 34S 26W27 S 34S 26W 9
258-52-10020-2002	KODIAK A-5	57 12 21 153 23 45 57 12 58 153 23 32	S 34S 26W27 S 34S 26W22
258-52-10020-2009	KODIAK A-5	57 12 43 153 24 53 57 13 35 153 26 9	S 34S 26W21 S 34S 26W16
258-52-10020-2018	KODIAK A-5	57 13 29 153 24 26 57 14 3 153 24 37	S 34S 26W15 S 34S 26W16
258-53-10010	KODIAK A-5	57 10 35 153 32 32 57 10 22 153 34 0	S 35S 27W 3 S 35S 27W 3
258-53-10020	KODIAK A-5	57 9 39 153 32 34 57 9 5 153 33 32	S 35S 27W10 S 35S 27W10
258-53-10030	KODIAK A-5	57 10 43 153 26 26 57 11 9 153 27 42	S 35S 26W 6 S 34S 26W32
258-54-10005 Avnulu Creek	KODIAK A-5	57 5 36 153 34 35 57 6 39 153 33 34	S 35S 27W33 S 35S 27W27
258-54-10005-2003	KODIAK A-5	57 5 50 153 34 31 57 6 5 153 35 2	S 35S 27W33 S 35S 27W33
258-54-10010	KODIAK A-5	57 5 30 153 39 48 57 6 2 153 39 31	S 36S 28W 1 S 35S 28W36
258-54-10012	KODIAK A-6	57 4 26 153 40 14 57 4 56 153 43 12	S 36S 28W12 S 36S 28W 3
258-54-10020	KODIAK A-6	57 2 59 153 45 37 57 3 40 153 46 56	S 36S 28W17 S 36S 28W18
258-54-10020-2003	KODIAK A-6	57 2 56 153 46 12 57 2 38 153 46 35	S 36S 28W20 S 36S 28W20
258-54-10022	KODIAK A-6	57 3 8 153 44 14 57 2 36 153 44 20	S 36S 28W16 S 36S 28W21
258-55-10010	KAGUYAK D-5	56 57 14 153 35 46 56 58 35 153 33 35	S 37S 27W19 S 37S 28W14

Stream/Lake	Map Sheet	Lat./Long.	Legal
258-55-10040	KODIAK A-5 KODIAK A-6	57 1 10 153 37 58 57 1 36 153 41 7	S 36S 27W31 S 36S 28W26
258-55-10045	KODIAK A-6	57 0 0 153 41 8 57 0 26 153 42 30	S 37S 28W 3 S 36S 28W34
258-55-10050	KODIAK A-5	57 0 39 153 36 3 57 0 0 153 36 16	S 36S 27W32 S 37S 27W 6
258-60-10010	KAGUYAK D-6 KAGUYAK D-5	56 58 31 153 41 3 56 59 33 153 39 35	S 37S 28W15 S 37S 28W 2
258-60-10020	KAGUYAK D-6	56 53 40 153 45 46 56 56 10 153 44 43	S 38S 28W 7 S 37S 28W30
258-60-10020-2004	KAGUYAK D-6	56 54 42 153 45 31 56 55 8 153 43 25	S 38S 28W 6 S 38S 28W 5
258-60-10030	KAGUYAK D-6	56 53 9 153 45 55 56 54 19 153 47 29	S 38S 28W18 S 38S 29W 1
258-70-10005	KAGUYAK D-6	56 50 27 153 49 27 56 51 11 153 50 24	S 38S 29W34 S 38S 29W27
258-70-10010	KAGUYAK D-6	56 49 44 153 50 46 56 49 53 153 51 54	S 39S 29W 4 S 39S 29W 4
258-70-10010-0010	KAGUYAK D-6	56 50 6 153 52 7	S 38S 29W33
258-70-10040	KAGUYAK D-6	56 47 34 153 53 23 56 51 3 153 54 8	S 39S 29W17 S 38S 29W30
258-70-10040-2003	KAGUYAK D-6	56 47 47 153 53 52 56 47 57 153 55 33	S 39S 29W18 S 39S 30W13
258-70-10040-2003-3003	KAGUYAK D-6	56 47 33 153 54 44 56 47 9 153 56 29	S 39S 29W18 S 39S 30W24
258-70-10050	KAGUYAK D-6	56 45 50 153 56 12 56 47 1 153 58 30	S 39S 30W25 S 39S 30W23
258-80-10010	TRINITY ISLANDS C-1	56 36 48 154 13 5 56 35 40 154 14 56	S 41S 32W24 S 41S 32W27
258-80-10020	TRINITY ISLANDS C-1	56 36 33 154 9 5 56 34 44 154 11 45	S 41S 31W20 S 41S 32W36
258-80-10020-2002	TRINITY ISLANDS C-1	56 36 26 154 9 33 56 34 59 154 12 28	S 41S 31W20 S 41S 32W36

Stream/Lake	Map Sheet	Lat./Long.	Legal
258-80-10020-2007	TRINITY ISLANDS C-1	56 33 6 154 11 6 56 34 36 154 10 28	S 41S 31W31 S 41S 31W31
258-80-10030	TRINITY ISLANDS C-1	56 36 30 154 4 47 56 35 20 154 8 50	S 41S 31W23 S 41S 31W29
258-80-10035	TRINITY ISLANDS C-1	56 33 37 154 5 53 56 34 36 154 8 1	S 42S 31W 3 S 41S 31W33
258-80-10040	KAGUYAK C-6	56 33 20 153 58 28 56 31 47 153 59 27	S 42S 30W 9 S 42S 30W17
258-80-10050	KAGUYAK C-6	56 32 44 153 56 24 56 32 9 153 57 49	S 42S 30W10 S 42S 30W16
258-80-10070	KAGUYAK C-6	56 31 2 153 56 14 56 32 3 153 56 26	S 42S 30W22 S 42S 30W15
258-80-10080	TRINITY ISLANDS C-1	56 30 42 154 8 56 56 32 29 154 10 5	S 42S 31W29 S 42S 31W17
258-80-10080-2004	TRINITY ISLANDS C-1	56 31 40 154 8 47 56 31 47 154 8 41	S 42S 31W20 S 42S 31W17
258-80-10080-2004-0010 Mark Lake	TRINITY ISLANDS C-1	56 32 4 154 8 17	S 42S 31W16
258-80-10110	KAGUYAK C-6 KAGUYAK D-6	56 44 41 153 59 24 56 45 19 153 59 54	S 40S 30W 3 S 39S 30W34
258-80-10120	TRINITY ISLANDS D-1	56 45 18 154 1 3 56 45 38 154 0 5	S 39S 30W33 S 39S 30W27
258-80-10130	TRINITY ISLANDS D-1	56 45 40 154 1 32 56 45 54 154 1 10	S 39S 30W28 S 39S 30W28
258-80-10140	TRINITY ISLANDS D-1	56 45 54 154 3 3 56 50 4 154 0 54	S 39S 30W29 S 38S 30W33
258-80-10140-0010	TRINITY ISLANDS D-1	56 48 12 154 2 6	S 39S 30W17
258-80-10140-2006	TRINITY ISLANDS D-1	56 48 46 154 1 30 56 48 42 154 0 28	S 39S 30W 9 S 39S 30W 9
258-80-10140-2006-3001	TRINITY ISLANDS D-1	56 48 45 154 1 10 56 49 4 154 0 36	S 39S 30W 9 S 39S 30W 9
259-10-10010	KODIAK D-2	57 52 14 152 27 9 57 51 37 152 29 21	S 27S 20W 1 S 27S 20W 3

Stream/Lake	Map Sheet	Lat./Long.	Legal
259-10-10015 Monashka Creek	KODIAK D-2	57 50 19 152 26 29 57 50 40 152 27 17	S 27S 20W13 S 27S 20W12
259-10-10015-2001 Virgina Creek	KODIAK D-2	57 50 24 152 26 38 57 50 18 152 27 7	S 27S 20W13 S 27S 20W13
259-10-10020 Pillar Creek	KODIAK D-2	57 48 51 152 25 22 57 48 13 152 26 7	S 27S 19W30 S 27S 20W25
259-10-10035	KODIAK D-2	57 49 22 152 21 8 57 48 36 152 22 40	S 27S 19W22 S 27S 19W28
259-10-10035-0010 Island Lake	KODIAK D-2	57 49 8 152 22 1	S 27S 19W21
259-10-10035-0020 Dark Lake	KODIAK D-2	57 48 50 152 22 18	S 27S 19W28
259-10-10035-0030 Beaver Lake	KODIAK D-2	57 48 30 152 22 41	S 27S 19W28
259-10-10050	KODIAK D-2	57 53 53 152 21 18 57 53 59 152 21 49	S 26S 19W28 S 26S 19W28
259-21-10090	KODIAK D-2	57 48 1 152 21 55 57 48 2 152 21 51	S 27S 19W33 S 27S 19W33
259-21-10090-0010 Mission Lake	KODIAK D-2	57 48 7 152 21 43	S 27S 19W28
259-21-10120 Buskin River	KODIAK D-2	57 45 14 152 28 44 57 46 29 152 35 18	S 28S 20W14 S 28S 20W 6
259-21-10120-0001 Buskin Lake	KODIAK D-2	57 46 41 152 32 58	S 28S 20W 5
259-21-10120-2005	KODIAK D-2 KODIAK C-2	57 45 24 152 30 23 57 44 0 152 34 9	S 28S 20W15 S 28S 20W19
259-21-10120-2005-3012	KODIAK C-2	57 44 21 152 33 26 57 44 28 152 33 52	S 28S 20W20 S 28S 20W20
259-21-10120-2006	KODIAK D-2	57 45 24 152 30 23 57 45 59 152 29 53	S 28S 20W15 S 28S 20W10
259-21-10120-2006-0001 Louise, Lake	KODIAK D-2	57 45 47 152 29 46	S 28S 20W10
259-21-10120-2006-0002 Catharine, Lake	KODIAK D-2	57 46 11 152 29 42	S 28S 20W10

Stream/Lake	Map Sheet	Lat./Long.	Legal
259-21-10120-2020	KODIAK D-2	57 46 54 152 33 34	S 28S 20W 5
		57 47 11 152 35 4	S 28S 20W 6
259-22-10008	KODIAK C-2	57 42 42 152 33 32	S 28S 20W32
		57 42 50 152 33 51	S 28S 20W32
259-22-10010	KODIAK C-2	57 42 33 152 33 47	S 28S 20W32
Sargant Creek		57 42 29 152 38 2	S 28S 21W35
259-22-10010-2008	KODIAK C-2	57 43 9 152 35 6	S 28S 20W30
		57 44 2 152 36 11	S 28S 21W24
259-22-10020	KODIAK C-2	57 42 24 152 34 6	S 28S 20W32
Russian Creek		57 41 24 152 39 23	S 29S 21W 4
259-22-10020-2006	KODIAK C-2	57 42 19 152 34 49	S 28S 20W31
		57 42 47 152 35 18	S 28S 20W31
259-22-10020-2006-0010	KODIAK C-2	57 42 40 152 34 56	S 28S 20W31
Orbin, Lake			
259-22-10026	KODIAK C-2	57 41 58 152 33 52	S 29S 20W 6
Panamaroff Creek		57 41 38 152 34 55	S 29S 21W 1
259-22-10030	KODIAK C-2	57 41 53 152 33 21	S 29S 20W 6
Salonie Creek		57 39 20 152 38 20	S 29S 21W22
259-22-10030-2013	KODIAK C-2	57 40 21 152 34 47	S 29S 21W12
		57 39 21 152 35 32	S 29S 21W23
259-22-10030-2013-3003	KODIAK C-2	57 40 8 152 34 47	S 29S 21W13
		57 40 5 152 34 32	S 29S 21W13
259-22-10030-2013-3007	KODIAK C-2	57 39 51 152 35 3	S 29S 21W13
		57 39 42 152 34 47	S 29S 21W13
259-22-10047	KODIAK C-2	57 43 20 152 28 25	S 28S 20W26
		57 42 35 152 29 28	S 28S 20W34
259-23-10010	KODIAK C-2	57 39 1 152 30 38	S 29S 20W21
American River		57 36 18 152 39 53	S 30S 21W 4
259-23-10010-2005	KODIAK C-2	57 38 32 152 30 27	S 29S 20W21
		57 37 29 152 32 9	S 29S 20W32
259-23-10010-2020	KODIAK C-2	57 37 0 152 35 10	S 29S 21W36
		57 37 22 152 35 31	S 29S 21W36
259-23-10030	KODIAK C-2	57 39 10 152 31 7	S 29S 20W20
Salt Creek		57 38 32 152 33 4	S 29S 20W19

Stream/Lake	Map Sheet	Lat./Long.	Legal
259-24-10002	KODIAK C-2	57 38 58 152 26 16 57 39 0 152 26 30	S 29S 20W23 S 29S 20W23
259-24-10002-0010	KODIAK C-2	57 38 51 152 26 38	S 29S 20W23
259-24-10002-2006	KODIAK C-2	57 38 53 152 26 42 57 38 50 152 27 3	S 29S 20W23 S 29S 20W23
259-24-10020 Olds River	KODIAK C-2	57 35 28 152 26 29 57 34 14 152 28 53	S 30S 20W11 S 30S 20W15
259-24-10020-2008	KODIAK C-2	57 35 14 152 28 9 57 34 54 152 30 12	S 30S 20W10 S 30S 20W16
259-24-10020-2018	KODIAK C-2	57 34 14 152 28 54 57 34 0 152 34 5	S 30S 20W15 S 30S 21W24
259-24-10030 Kalsin Creek	KODIAK C-2	57 35 22 152 26 46 57 31 59 152 27 35	S 30S 20W11 S 30S 20W34
259-24-10030-2001	KODIAK C-2	57 35 14 152 26 59 57 34 45 152 27 12	S 30S 20W11 S 30S 20W14
259-24-10030-2001-0010	KODIAK C-2	57 35 0 152 26 38	S 30S 20W14
259-24-10050 Myrtle Creek	KODIAK C-2	57 36 20 152 24 21 57 33 34 152 24 18	S 30S 20W 1 S 30S 20W24
259-25-10010 Roslyn Creek	KODIAK C-1 KODIAK C-2	57 37 5 152 18 36 57 33 42 152 21 29	S 29S 19W34 S 30S 19W20
259-25-10020 West Fork Twin Creek	KODIAK C-1	57 37 10 152 15 21 57 35 14 152 18 46	S 29S 19W36 S 30S 19W10
259-25-10020-2001 East Fork Twin Creek	KODIAK C-1	57 37 9 152 15 30 57 34 42 152 17 48	S 29S 19W36 S 30S 19W14
259-25-10030	KODIAK C-1	57 36 53 152 14 20 57 35 19 152 15 57	S 29S 18W31 S 30S 19W12
259-25-10040 Chiniak River	KODIAK C-1	57 37 8 152 12 9 57 34 35 152 16 10	S 29S 18W32 S 30S 19W13
259-30-10010 Sacramento River	KODIAK C-1 KODIAK C-2	57 31 33 152 16 36 57 32 11 152 22 31	S 31S 19W 2 S 30S 19W32
259-30-10040	KODIAK B-1	57 29 16 152 18 51 57 29 46 152 19 56	S 31S 19W15 S 31S 19W16

Stream/Lake	Map Sheet	Lat./Long.	Legal
259-41-10050	KODIAK C-3	57 30 28 152 44 34	S 31S 22W12
Saltary Creek		57 33 10 152 46 23	S 30S 22W26
259-41-10050-0001	KODIAK C-3	57 32 31 152 45 44	S 30S 22W26
259-41-10050-2012	KODIAK C-3	57 32 20 152 45 44	S 30S 22W35
		57 35 53 152 42 31	S 30S 21W 7
259-41-10060	KODIAK C-3	57 30 24 152 45 20	S 31S 22W11
		57 33 28 152 48 19	S 30S 22W22
259-41-10070	KODIAK C-3	57 30 17 152 53 40	S 31S 23W12
Wild Creek		57 32 29 152 52 47	S 30S 22W30
259-41-10077	KODIAK C-3	57 31 19 152 56 59	S 31S 23W 3
		57 33 47 152 57 23	S 30S 23W22
259-41-10080	KODIAK C-3	57 30 48 152 58 0	S 31S 23W 3
		57 31 30 152 58 3	S 31S 23W 4
259-41-10090	KODIAK C-3	57 30 37 152 57 49	S 31S 23W10
		57 30 32 152 58 40	S 31S 23W 9
259-42-10010	KODIAK B-4	57 28 23 153 1 28	S 31S 23W19
		57 28 26 153 2 9	S 31S 23W19
259-42-10010-2002	KODIAK B-4	57 28 24 153 1 41	S 31S 23W19
		57 28 36 153 1 47	S 31S 23W19
259-42-10020	KODIAK B-3	57 28 2 152 59 39	S 31S 23W29
	KODIAK B-4	57 27 53 153 0 57	S 31S 23W29
259-42-10027	KODIAK B-4	57 25 46 153 3 0	S 32S 24W 1
		57 24 46 153 4 27	S 32S 24W11
259-42-10030	KODIAK B-4	57 26 10 153 2 3	S 32S 23W 6
		57 25 18 153 1 42	S 32S 23W 7
259-42-10033	KODIAK B-3	57 26 6 152 57 7	S 31S 23W27
		57 26 53 152 57 9	S 31S 23W34
259-42-10037	KODIAK B-3	57 28 6 152 48 8	S 31S 22W27
		57 26 23 152 51 18	S 31S 22W32
259-42-10039	KODIAK B-3	57 25 15 152 43 1	S 32S 21W 7
		57 25 10 152 51 30	S 32S 22W 8
259-42-10039-2003	KODIAK B-3	57 25 11 152 43 35	S 32S 22W16
		57 23 51 152 46 31	S 32S 22W15

Stream/Lake	Map Sheet	Lat./Long.	Legal
259-42-10039-2011	KODIAK B-3	57 25 6 152 46 5	S 32S 22W11
		57 24 2 152 47 58	S 32S 22W15
259-42-10039-2014	KODIAK B-3	57 25 11 152 46 47	S 32S 22W10
		57 25 15 152 48 12	S 32S 22W10
259-42-10040	KODIAK B-3	57 25 13 152 42 57	S 32S 21W 7
		57 22 28 152 44 6	S 32S 22W25
259-42-10048	KODIAK B-3	57 24 43 152 40 10	S 32S 21W 9
		57 23 13 152 41 12	S 32S 21W20
259-42-10060	KODIAK B-1	57 23 14 152 36 49	S 32S 21W23
		57 21 41 152 39 27	S 32S 21W33
259-42-10080	KODIAK B-1	57 19 59 152 38 14	S 33S 21W 9
	KODIAK B-3	57 19 18 152 41 35	S 33S 21W18
259-42-10080-2002	KODIAK B-1	57 20 0 152 38 17	S 33S 21W 9
	KODIAK B-3	57 20 32 152 42 49	S 33S 22W 1
262-10-10010	AFOGNAK C-5	58 40 17 153 34 22	S 17S 26W28
		58 42 21 153 38 27	S 17S 26W18
262-10-10020	AFOGNAK C-5	58 40 56 153 33 38	S 17S 26W27
		58 43 25 153 34 26	S 17S 26W 9
262-10-10030	AFOGNAK C-5	58 41 34 153 31 3	S 17S 26W23
		58 42 37 153 33 29	S 17S 26W15
262-10-10040	AFOGNAK C-5	58 43 24 153 25 26	S 17S 25W 9
		58 44 54 153 26 42	S 16S 25W33
262-10-10040-0010	AFOGNAK C-5	58 43 40 153 25 22	S 17S 25W 4
262-10-10040-2009	AFOGNAK C-5	58 43 50 153 25 33	S 17S 25W 4
		58 43 17 153 26 41	S 17S 25W 8
262-10-10040-2009-0010	AFOGNAK C-5	58 43 37 153 26 14	S 17S 25W 5
262-10-10040-2009-0020	AFOGNAK C-5	58 43 9 153 26 58	S 17S 25W 8
262-10-10050	AFOGNAK C-5	58 44 1 153 24 50	S 17S 25W 4
		58 44 55 153 25 58	S 16S 25W34
262-10-10060	AFOGNAK C-5	58 44 22 153 24 24	S 17S 25W 4
	AFOGNAK C-5	58 45 4 153 25 27	S 16S 25W34

Stream/Lake	Map Sheet	Lat./Long.	Legal
262-10-10060-0010	AFOGNAK D-5	58 45 11 153 25 32	S 16S 25W34
262-10-10070	AFOGNAK D-5	58 46 36 153 22 42	S 16S 25W24
		58 47 38 153 24 12	S 16S 25W14
262-10-10080	AFOGNAK D-5	58 48 20 153 22 7	S 16S 25W12
		58 48 4 153 25 34	S 16S 25W10
262-10-10090	AFOGNAK D-5	58 49 20 153 21 58	S 16S 25W 1
		58 49 11 153 24 26	S 16S 25W 2
262-10-10100	AFOGNAK D-4	58 50 51 153 18 41	S 15S 24W29
	AFOGNAK D-5	58 51 6 153 24 33	S 15S 25W26
262-10-10100-2008	AFOGNAK D-4	58 51 9 153 19 27	S 15S 24W29
		58 51 13 153 19 56	S 15S 24W30
262-10-10100-2013	AFOGNAK D-5	58 51 3 153 21 20	S 15S 24W30
		58 51 21 153 23 30	S 15S 25W23
262-10-10100-2018-3008	AFOGNAK D-5	58 51 20 153 21 42	S 15S 25W25
		58 52 9 153 22 12	S 15S 25W24
262-15-10010 Swikshak River	AFOGNAK C-6	58 36 29 153 46 32	S 18S 27W20
		58 42 3 153 44 45	S 17S 27W16
262-15-10010-2018	AFOGNAK C-6	58 37 11 153 42 14	S 18S 27W14
	AFOGNAK C-5	58 39 48 153 39 25	S 17S 27W36
262-15-10010-2036	AFOGNAK C-6	58 39 6 153 43 4	S 18S 27W 3
		58 39 45 153 45 36	S 17S 27W33
262-15-10020 Big River	AFOGNAK C-6	58 36 32 153 53 41	S 18S 28W22
	MT KATMAI C-1	58 38 2 154 5 27	S 18S 29W 8
262-15-10020-2009	AFOGNAK C-6	58 36 24 153 54 37	S 18S 28W21
		58 35 27 153 54 26	S 18S 28W28
262-15-10020-2009-3006	AFOGNAK C-6	58 36 8 153 54 43	S 18S 28W21
		58 35 50 153 56 11	S 18S 28W20
262-15-10020-2018	MT KATMAI C-1	58 39 24 154 0 45	S 17S 29W35
		58 40 12 154 2 19	S 17S 29W27
262-15-10020-2020	AFOGNAK C-6	58 37 10 153 56 11	S 18S 28W17
		58 38 22 153 54 2	S 18S 28W 4
262-15-10020-2034	AFOGNAK C-6	58 36 20 153 57 51	S 18S 28W 7
		58 38 50 153 56 9	S 18S 28W 5

Stream/Lake	Map Sheet	Lat./Long.	Legal
262-15-10030	AFOGNAK C-6 MT KATMAI C-1	58 33 40 153 54 7 58 34 47 154 5 0	S 19S 28W 4 S 18S 29W33
262-15-10040	AFOGNAK C-6	58 31 55 153 56 51 58 32 47 153 56 49	S 19S 28W17 S 19S 28W 8
262-20-10005	MT KATMAI B-1 MT KATMAI C-1	58 29 28 154 2 43 58 30 6 154 2 23	S 19S 29W34 S 19S 29W27
262-20-10005-2010	MT KATMAI B-1 MT KATMAI C-1	58 30 0 154 2 8 58 30 9 154 2 11	S 19S 29W27 S 19S 29W27
262-20-10008	MT KATMAI B-1 MT KATMAI C-1	58 29 20 154 4 45 58 31 14 154 6 27	S 19S 29W33 S 19S 29W20
262-20-10008-2009	MT KATMAI C-1	58 30 27 154 6 14 58 31 3 154 8 6	S 19S 29W29 S 19S 29W19
262-20-10010 Ninagiak River	MT KATMAI B-1 MT KATMAI C-1	58 29 14 154 4 54 58 31 12 154 17 2	S 19S 29W33 S 19S 30W19
262-20-10015	MT KATMAI B-1	58 28 57 154 4 58 58 29 10 154 6 57	S 19S 29W33 S 19S 29W32
262-20-10020 Hook Creek	MT KATMAI B-1	58 28 20 154 4 55 58 27 42 154 6 55	S 20S 29W 4 S 20S 29W 8
262-20-10030	MT KATMAI B-1	58 25 54 154 4 14 58 26 29 154 9 27	S 20S 29W21 S 20S 30W13
262-20-10030-2002	MT KATMAI B-1	58 26 0 154 4 17 58 27 10 154 6 47	S 20S 29W21 S 20S 29W 8
262-20-10030-2004	MT KATMAI B-1	58 26 0 154 4 21 58 26 40 154 7 35	S 20S 29W21 S 20S 29W18
262-20-10030-2004-3005	MT KATMAI B-1	58 26 14 154 5 24 58 25 51 154 6 14	S 20S 29W16 S 20S 29W20
262-20-10030-2007	MT KATMAI B-1	58 25 35 154 5 7 58 24 52 154 5 15	S 20S 29W21 S 20S 29W28
262-20-10035	MT KATMAI B-1	58 25 31 154 4 5 58 24 32 154 3 55	S 20S 29W21 S 20S 29W28
262-20-10040 Hallo Creek	MT KATMAI B-1	58 24 11 154 3 19 58 23 17 154 13 22	S 20S 29W34 S 21S 30W 5
262-20-10050	MT KATMAI B-1 MT KATMAI C-1	58 29 42 153 56 52 58 32 9 154 0 26	S 19S 28W29 S 19S 29W13

Stream/Lake	Map Sheet	Lat./Long.	Legal
262-25-10010	MT KATMAI B-1	58 16 25 154 15 13 58 17 6 154 14 14	S 22S 30W18 S 22S 30W 7
262-25-10016	MT KATMAI A-2 MT KATMAI B-2	58 14 55 154 20 45 58 16 34 154 28 0	S 22S 31W28 S 22S 32W14
262-25-10018	MT KATMAI B-2	58 15 3 154 20 53 58 16 32 154 27 34	S 22S 31W21 S 22S 32W14
262-25-10020	MT KATMAI B-2	58 15 11 154 20 45 58 17 15 154 29 47	S 22S 31W21 S 22S 32W10
262-25-10023	MT KATMAI B-2	58 15 49 154 20 5 58 16 0 154 24 2	S 22S 31W15 S 22S 31W18
262-25-10025	MT KATMAI B-2	58 16 7 154 20 4 58 16 32 154 27 34	S 22S 31W15 S 22S 32W14
262-25-10030	MT KATMAI B-1 MT KATMAI B-2	58 18 34 154 18 5 58 20 8 154 23 54	S 21S 31W35 S 21S 31W20
262-25-10030-2003	MT KATMAI B-1 MT KATMAI B-2	58 18 35 154 18 27 58 18 51 154 20 17	S 21S 31W35 S 21S 31W34
262-25-10030-2003-3003	MT KATMAI B-1	58 18 34 154 18 32 58 18 47 154 19 48	S 21S 31W35 S 21S 31W34
262-25-10030-2009	MT KATMAI B-2	58 19 2 154 21 51 58 18 49 154 22 44	S 21S 31W33 S 21S 31W32
262-25-10032	MT KATMAI B-1	58 16 44 154 17 33 58 19 50 154 18 21	S 21S 31W35 S 21S 31W26
262-25-10050	MT KATMAI B-1	58 21 28 154 10 46 58 22 11 154 12 5	S 21S 30W15 S 21S 30W 9
262-25-10050-2004	MT KATMAI B-1	58 21 39 154 11 19 58 21 54 154 10 43	S 21S 30W16 S 21S 30W10
262-25-10060	MT KATMAI B-1	58 21 32 154 9 7 58 22 23 154 8 34	S 21S 30W14 S 21S 30W11
262-25-10060-2004	MT KATMAI B-1	58 21 38 154 8 54 58 21 58 154 8 14	S 21S 30W14 S 21S 30W11
262-25-10070	MT KATMAI B-1	58 21 11 154 6 8 58 22 4 154 7 28	S 21S 30W13 S 21S 30W12
262-25-10070-2006	MT KATMAI B-1	58 21 34 154 6 44 58 21 55 154 6 31	S 21S 30W13 S 21S 30W12

Stream/Lake	Map Sheet	Lat./Long.	Legal
262-25-10080	MT KATMAI B-1	58 21 25 154 2 59 58 22 5 154 4 46	S 21S 29W17 S 21S 29W 7
262-25-10080-2006	MT KATMAI B-1	58 21 55 154 3 49 58 22 28 154 4 5	S 21S 29W 8 S 21S 29W 8
262-25-10090	MT KATMAI B-1	58 21 43 154 2 37 58 22 57 154 2 29	S 21S 29W16 S 21S 29W 4
262-30-10010	MT KATMAI B-1 MT KATMAI A-1	58 15 14 154 14 4 58 13 6 154 14 40	S 22S 30W20 S 23S 30W 6
262-30-10010-0010	MT KATMAI B-1	58 15 4 154 14 14	S 22S 30W19
262-30-10010-0020	MT KATMAI A-1	58 14 57 154 15 48	S 22S 31W24
262-30-10010-2006	MT KATMAI A-1	58 14 52 154 14 41 58 14 52 154 17 57	S 22S 30W30 S 22S 31W26
262-30-10010-2006-0010	MT KATMAI A-1	58 14 55 154 14 18	S 22S 30W30
262-30-10010-2006-0020	MT KATMAI B-1	58 15 4 154 15 34	S 22S 30W19
262-30-10010-2006-3005	MT KATMAI A-1	58 14 54 154 16 54 58 14 18 154 17 31	S 22S 31W25 S 22S 31W26
262-35-10010	MT KATMAI A-1	58 11 40 154 18 4 58 12 2 154 18 21	S 23S 31W11 S 23S 31W11
262-35-10010-0010	MT KATMAI A-1	58 12 18 154 18 44	S 23S 31W11
262-40-10010	MT KATMAI A-2	58 9 32 154 20 4 58 10 8 154 21 39	S 23S 31W27 S 23S 31W21
262-40-10020	MT KATMAI A-2	58 8 7 154 20 5 58 8 55 154 22 58	S 23S 31W34 S 23S 31W29
262-45-10010	MT KATMAI A-2	58 11 4 154 26 44 58 12 48 154 22 37	S 23S 32W13 S 23S 31W 5
262-45-10010-2008	MT KATMAI A-2	58 12 13 154 22 59 58 11 58 154 22 19	S 23S 31W 8 S 23S 31W 8
262-45-10015	MT KATMAI A-2	58 12 12 154 28 38 58 12 22 154 28 7	S 23S 32W11 S 23S 32W 2

Stream/Lake	Map Sheet	Lat./Long.	Legal
262-45-10020	MT KATMAI A-2	58 11 56 154 29 48 58 12 3 154 30 26	S 23S 32W10 S 23S 32W10
262-45-10040	MT KATMAI A-2	58 9 49 154 27 51 58 9 41 154 28 59	S 23S 32W23 S 23S 32W27
262-50-10010	MT KATMAI A-2	58 7 42 154 36 0 58 8 43 154 35 51	S 24S 33W 1 S 23S 33W36
262-55-10010	MT KATMAI A-3	58 4 0 154 40 31 58 4 48 154 42 55	S 24S 33W28 S 24S 33W20
262-55-10050	MT KATMAI A-3	58 0 54 154 43 43 58 1 8 154 46 11	S 25S 33W21 S 25S 33W18
262-55-10050-2004	MT KATMAI A-3	58 1 1 154 44 1 58 1 25 154 44 28	S 25S 33W17 S 25S 33W17
262-60-10006	MT KATMAI A-3	58 1 57 154 55 14 58 8 2 154 52 55	S 25S 34W 7 S 23S 34W32
262-60-10008 Soluka Creek	MT KATMAI A-3	58 1 50 154 56 35 58 6 49 154 53 1	S 25S 34W18 S 24S 34W 8
262-60-10010 Katmai River	MT KATMAI A-3	58 1 53 154 57 6 58 3 35 154 59 10	S 25S 35W12 S 24S 35W34
262-60-10020 Alagogshak Creek	MT KATMAI A-4	58 1 3 155 2 14 58 2 22 155 14 24	S 25S 35W16 S 25S 36W 8
262-60-10020-2007	MT KATMAI A-4	58 1 18 155 5 48 58 1 1 155 5 56	S 25S 35W18 S 25S 35W18
262-60-10020-2008	MT KATMAI A-4	58 1 21 155 6 14 58 1 45 155 9 2	S 25S 35W18 S 25S 36W14
262-60-10020-2015	MT KATMAI A-4	58 1 37 155 13 20 58 1 10 155 14 40	S 25S 36W17 S 25S 36W18
262-60-10030	KARLUK D-4	57 56 59 155 6 16 57 58 18 155 10 6	S 26S 35W 7 S 26S 36W 3
262-60-10030-2006	KARLUK D-4	57 57 48 155 8 52 57 58 50 155 9 42	S 26S 36W 2 S 25S 36W34
262-60-10040	KARLUK D-4	57 56 57 155 7 35 57 57 28 155 12 46	S 26S 36W12 S 26S 36W 9
262-60-10040-2005	KARLUK D-4	57 56 56 155 11 25 57 56 56 155 13 5	S 26S 36W 9 S 26S 36W 8

Stream/Lake	Map Sheet	Lat./Long.	Legal
262-65-10010	KARLUK D-5	57 49 34 155 20 14 57 51 3 155 20 11	S 27S 37W27 S 27S 37W15
262-65-10020	KARLUK D-5	57 47 30 155 21 39 57 48 48 155 26 6	S 28S 37W 4 S 27S 38W36
262-65-10030	KARLUK D-4 KARLUK D-5	57 46 38 155 19 44 57 46 52 155 24 25	S 28S 37W10 S 28S 37W 7
262-65-10040	KARLUK D-4	57 52 29 155 14 43 57 54 19 155 18 43	S 27S 36W 6 S 26S 37W26
262-70-10010 Helen Creek	KARLUK D-5	57 45 20 155 29 9 57 45 48 155 24 13	S 28S 38W22 S 28S 37W17
262-70-10020 Portage Creek	KARLUK D-5	57 47 5 155 32 17 57 48 3 155 26 44	S 28S 38W 9 S 27S 38W36
262-70-10020-2010	KARLUK D-5	57 47 54 155 29 10 57 47 4 155 27 25	S 28S 38W 3 S 28S 38W12
262-70-10025	KARLUK D-5	57 46 52 155 36 26 57 48 26 155 39 40	S 28S 39W12 S 27S 39W34
262-70-10030 Teresa Creek	KARLUK C-4 KARLUK D-6	57 44 20 155 37 10 57 46 7 155 40 59	S 28S 39W25 S 28S 39W16
262-70-10030-2007 Dry Creek	KARLUK C-4 KARLUK C-6	57 44 49 155 37 23 57 43 55 155 42 9	S 28S 39W23 S 28S 39W29
262-70-10040 Trail Creek	KARLUK C-4 KARLUK C-6	57 42 25 155 37 56 57 41 53 155 42 25	S 29S 39W 4 S 29S 40W12
262-70-10050 Katie Creek	KARLUK C-4	57 41 24 155 36 47 57 40 56 155 37 59	S 29S 39W10 S 29S 39W16
262-70-10050-2001	KARLUK C-4	57 41 13 155 37 1 57 40 46 155 37 25	S 29S 39W 9 S 29S 39W16
262-75-10010 Oil Creek	KARLUK C-6	57 38 47 155 41 46 57 42 4 155 45 19	S 29S 40W25 S 29S 40W 3
262-75-10020 Rex Creek	KARLUK C-6	57 38 31 155 46 18 57 40 3 155 49 11	S 29S 40W27 S 29S 40W20
262-75-10020-2005 South Fork Rex Creek	KARLUK C-6	57 39 36 155 48 58 57 39 3 155 49 46	S 29S 40W20 S 29S 40W29
262-75-10020-2007 North Fork Rex Creek	KARLUK C-6	57 39 41 155 49 2 57 40 4 155 50 4	S 29S 40W20 S 29S 40W19

Stream/Lake	Map Sheet	Lat./Long.	Legal
262-80-10010 Jute Creek	KARLUK C-6	57 34 41 155 49 30 57 36 27 155 49 28	S 30S 40W20 S 30S 40W 8
262-80-10012	KARLUK C-6	57 34 12 155 50 33 57 35 21 155 52 49	S 30S 40W19 S 30S 41W13
262-80-10020 Kanatak Creek	UGASHIK C-1	57 34 12 156 1 28 57 34 19 156 3 55	S 30S 42W24 S 30S 42W23
262-80-10020-2002 Little Kanatak Creek	UGASHIK C-1	57 34 15 156 1 57 57 35 20 156 0 45	S 30S 42W24 S 30S 41W18
262-85-10010 Big Creek	UGASHIK B-1 UGASHIK C-1	57 28 27 156 12 30 57 31 48 156 18 58	S 31S 43W26 S 31S 43W 6
262-85-10010-2006	UGASHIK C-1	57 30 45 156 15 48 57 31 55 156 14 1	S 31S 43W 9 S 31S 43W 3
262-85-10020 Des Moines Creek	UGASHIK B-1 UGASHIK B-2	57 25 40 156 18 34 57 28 34 156 21 29	S 32S 43W 8 S 31S 44W25
262-85-10020-2005	UGASHIK B-1 UGASHIK B-2	57 25 58 156 19 15 57 26 42 156 24 0	S 32S 43W 7 S 32S 44W 3
262-85-10030 Pass Creek	UGASHIK B-2	57 24 12 156 21 13 57 24 49 156 25 16	S 32S 44W24 S 32S 44W16
262-85-10040 Short Creek	UGASHIK B-2	57 22 18 156 24 31 57 23 14 156 28 27	S 32S 44W34 S 32S 44W30
262-85-10045	UGASHIK B-2	57 20 49 156 27 35 57 22 0 156 31 5	S 33S 45W11 S 32S 45W36
262-85-10050	UGASHIK B-2	57 19 53 156 30 49 57 20 2 156 32 47	S 33S 45W16 S 33S 45W17
262-85-10070 Alai Creek	UGASHIK B-2	57 18 45 156 32 23 57 19 55 156 35 36	S 33S 45W20 S 33S 46W13
262-85-10075	UGASHIK B-2	57 18 5 156 32 50 57 17 22 156 35 52	S 33S 45W29 S 33S 46W36
262-85-10080 Kialaguik Creek	UGASHIK B-2	57 17 30 156 33 8 57 16 27 156 35 16	S 33S 45W32 S 34S 45W 6
262-85-10080-2003	UGASHIK B-2	57 17 10 156 33 53 57 15 59 156 34 40	S 33S 45W32 S 34S 45W 6
262-85-10090	UGASHIK B-2	57 17 5 156 32 35 57 16 27 156 33 28	S 33S 45W32 S 34S 45W 5

Stream/Lake	Map Sheet	Lat./Long.	Legal
262-85-10090-2003	UGASHIK B-2	57 17 3 156 32 53 57 16 21 156 33 9	S 33S 45W32 S 34S 45W 5
262-85-10100	UGASHIK B-2	57 15 13 156 22 15 57 16 23 156 24 15	S 34S 44W 9 S 34S 44W 5
262-85-10110	UGASHIK B-2	57 15 6 156 22 52 57 15 19 156 25 28	S 34S 44W 6 S 34S 44W 7
271-10-10030	CHIGNIK B-1	56 17 56 158 14 46 56 16 51 158 16 39	S 45S 57W 7 S 45S 58W13
271-10-10100	CHIGNIK B-2	56 16 26 158 20 25 56 16 7 158 21 9	S 45S 58W21 S 45S 58W21
271-10-10124	CHIGNIK B-2	56 13 12 158 22 39 56 17 57 158 22 13	S 45S 58W 8 S 45S 58W 8
271-10-10126	CHIGNIK B-2	56 17 51 158 23 6 56 17 37 158 22 43	S 45S 58W 8 S 45S 58W 8
271-10-10130	CHIGNIK B-2	56 18 7 158 24 36 56 17 41 158 25 35	S 45S 58W 7 S 45S 59W12
271-10-10145	CHIGNIK B-2	56 17 56 158 26 58 56 16 4 158 27 31	S 45S 59W11 S 45S 59W23
271-10-10145-0010	CHIGNIK B-2	56 17 8 158 27 19	S 45S 59W14
271-10-10145-2011	CHIGNIK B-2	56 17 3 158 27 13 56 16 49 158 27 15	S 45S 59W14 S 45S 59W14
271-10-10180 Packers Creek	CHIGNIK B-2	56 18 45 158 32 9 56 18 28 158 31 25	S 45S 59W 5 S 45S 59W 5
271-10-10190 Marshinlak Creek	CHIGNIK B-2	56 16 62 158 33 21 56 16 30 158 31 12	S 45S 59W19 S 45S 59W20
271-10-10200	CHIGNIK B-2	56 15 18 158 31 40 56 15 18 158 27 53	S 45S 59W29 S 45S 59W27
271-10-10300 Metrofania Creek	CHIGNIK B-2 CHIGNIK A-2	56 15 48 158 37 26 56 13 18 158 35 51	S 45S 60W27 S 46S 60W 2
271-10-10310 Chignik River	CHIGNIK B-2 CHIGNIK C-3	56 16 46 158 38 17 56 30 44 158 58 45	S 45S 60W15 S 42S 62W25
271-10-10310-0010 Chignik Lake	CHIGNIK B-3	56 16 23 158 51 26	S 45S 61W19

Stream/Lake	Map Sheet	Lat./Long.	Legal
271-10-10310-0020 Black Lake	CHIGNIK B-4	56 27 57 159 2 2	S 43S 62W15
271-10-10310-2009	CHIGNIK B-3 CHIGNIK A-3	56 15 46 158 42 1 56 14 8 158 42 35	S 45S 60W30 S 45S 60W31
271-10-10310-2012	CHIGNIK B-3	56 15 34 158 43 32 56 16 19 158 43 49	S 45S 61W25 S 45S 61W24
271-10-10310-2019 Home Creek	CHIGNIK A-3	56 14 3 158 47 50 56 12 41 158 44 43	S 46S 61W 3 S 46S 61W12
271-10-10310-2021 Clark River	CHIGNIK A-3	56 13 51 158 48 33 56 10 45 158 53 53	S 46S 61W 4 S 46S 62W24
271-10-10310-2021-3005	CHIGNIK A-3	56 13 12 158 48 20 56 11 11 158 48 43	S 46S 61W 9 S 46S 61W21
271-10-10310-2030 Cucumber Creek	CHIGNIK B-3	56 16 38 158 51 21 56 17 7 158 48 43	S 45S 61W19 S 45S 61W16
271-10-10310-2047 Bearskin Creek	CHIGNIK B-3 CHIGNIK B-4	56 19 38 158 55 3 56 17 2 159 0 21	S 44S 61W32 S 45S 62W17
271-10-10310-2047-3028	CHIGNIK B-4	56 18 33 159 2 22 56 17 25 159 2 57	S 45S 63W 1 S 45S 63W13
271-10-10310-2063 West Fork Chignik River	CHIGNIK B-3 CHIGNIK A-4	56 22 25 158 55 21 56 12 29 159 2 50	S 44S 61W17 S 46S 63W12
271-10-10310-2063-3023	CHIGNIK B-4	56 22 16 159 4 20 56 19 13 159 4 30	S 44S 62W17 S 45S 63W 2
271-10-10310-2063-3024	CHIGNIK B-4	56 22 5 159 4 42 56 19 18 159 7 49	S 44S 62W17 S 45S 63W 4
271-10-10310-2063-3055	CHIGNIK A-4	56 14 53 159 5 35 56 14 8 159 4 51	S 45S 63W34 S 45S 63W35
271-10-10310-2063-3066	CHIGNIK A-4	56 12 57 159 4 19 56 12 11 159 4 29	S 46S 63W11 S 46S 63W14
271-10-10310-2068 Chiaktuak Creek	CHIGNIK B-3	56 23 28 158 56 4 56 20 9 158 43 44	S 44S 61W 8 S 44S 60W33
271-10-10310-2068-3010	CHIGNIK B-3	56 22 58 158 53 15 56 20 56 158 51 13	S 44S 61W 9 S 44S 61W26
271-10-10310-2084 Alec River	CHIGNIK B-3	56 27 35 158 56 1 56 26 12 158 40 59	S 43S 61W17 S 43S 60W26

Stream/Lake	Map Sheet	Lat./Long.	Legal
271-10-10310-2084-3013 Milk Creek	CHIGNIK B-3	56 26 37 158 52 35 56 22 53 158 51 41	S 43S 61W22 S 43S 61W 3
271-10-10310-2084-3013-4011	CHIGNIK B-3	56 27 59 158 51 56 56 28 20 158 50 49	S 43S 61W10 S 43S 61W11
271-10-10310-2084-3014 Fan Creek	CHIGNIK B-3	56 26 52 158 52 20 56 21 37 158 41 44	S 43S 61W22 S 44S 60W23
271-10-10310-2084-3029 Cathedral Creek	CHIGNIK B-3	56 26 4 158 46 14 56 27 4 158 45 56	S 43S 60W29 S 43S 60W20
271-10-10310-2084-3034 Boulevard Creek	CHIGNIK B-3	56 26 10 158 45 7 56 22 52 158 40 50	S 43S 60W28 S 44S 60W11
271-10-10310-2084-3034-4013	CHIGNIK B-3	56 24 3 158 44 15 56 24 12 158 41 29	S 44S 60W 4 S 44S 60W 2
271-10-10310-2084-3038	CHIGNIK B-3	56 26 13 158 44 28 56 25 58 158 43 34	S 43S 60W28 S 43S 60W27
271-10-10310-2084-3043	CHIGNIK B-3	56 26 19 158 43 43 56 26 30 158 43 21	S 43S 60W21 S 43S 60W22
271-10-10310-2084-3046 Conglomerate Creek	CHIGNIK B-3	56 26 17 158 42 55 56 25 57 158 41 4	S 43S 60W22 S 43S 60W26
271-10-10310-2084-3051 Broad Creek	CHIGNIK B-3 CHIGNIK B-2	56 26 27 158 42 45 56 27 58 158 38 36	S 43S 60W22 S 43S 59W18
271-10-10310-2084-3051-4002	CHIGNIK B-3	56 26 31 158 42 40 56 26 42 158 40 35	S 43S 60W22 S 43S 60W23
271-10-10310-2084-3051-4002-5009	CHIGNIK B-3	56 26 31 158 41 38 56 26 55 158 40 50	S 43S 60W23 S 43S 60W23
271-10-10310-2084-3051-4006	CHIGNIK B-3	56 26 38 158 42 3 56 26 50 158 41 51	S 43S 60W23 S 43S 60W23
271-10-10310-2084-3051-4011	CHIGNIK B-3	56 26 59 158 41 47 56 27 37 158 41 4	S 43S 60W23 S 43S 60W14
271-10-10310-2097	CHIGNIK B-4	56 27 7 159 3 12 56 25 32 159 8 39	S 43S 62W16 S 43S 63W26
271-10-10310-2104 Crater Creek	CHIGNIK B-4 CHIGNIK C-3	56 28 49 159 3 44 56 33 24 158 58 46	S 43S 62W 9 S 42S 62W12
271-10-10310-2104-3003	CHIGNIK B-4	56 29 1 159 4 14 56 27 40 159 10 24	S 43S 62W 5 S 43S 63W15

Stream/Lake	Map Sheet	Lat./Long.	Legal
271-10-10310-2104-3011	CHIGNIK C-4	56 30 9 159 4 59 56 30 59 159 7 28	S 42S 62W32 S 42S 63W25
271-10-10399	CHIGNIK B-2	56 21 21 158 29 58 56 22 18 158 30 49	S 44S 59W24 S 44S 59W13
271-10-10400 Alfred Creek	CHIGNIK B-2	56 21 45 158 30 6 56 22 6 158 33 45	S 44S 59W24 S 44S 59W15
271-10-10500	CHIGNIK B-2	56 22 51 158 30 7 56 22 58 158 33 14	S 44S 59W12 S 44S 59W10
271-10-10600 Through Creek	CHIGNIK B-2	56 24 8 158 27 40 56 23 55 158 33 8	S 44S 58W 5 S 44S 59W 3
272-20-10050	CHIGNIK B-2	56 25 5 158 26 30 56 25 4 158 30 19	S 43S 58W33 S 43S 59W36
272-20-10100	CHIGNIK B-2	56 25 31 158 25 57 56 25 56 158 30 14	S 43S 58W28 S 43S 59W25
272-20-10220 Neketa Creek	CHIGNIK B-2	56 26 38 158 24 59 56 26 38 158 27 49	S 43S 58W21 S 43S 58W20
272-20-10400	CHIGNIK B-2	56 26 56 158 24 39 56 29 29 158 31 7	S 43S 58W22 S 43S 59W 1
272-20-10500	CHIGNIK B-2	56 27 27 158 23 40 56 28 24 158 25 39	S 43S 58W15 S 43S 58W 9
272-20-10600 Dry Creek	CHIGNIK B-2 CHIGNIK C-1	56 28 49 158 20 13 56 30 55 158 19 6	S 43S 57W 7 S 42S 57W30
272-20-10600-2009	CHIGNIK B-2 CHIGNIK C-2	56 29 22 158 20 42 56 30 42 158 21 49	S 43S 58W 1 S 42S 58W25
272-30-10200 Hook Creek	CHIGNIK C-1	56 30 7 158 8 49 56 32 45 158 14 31	S 42S 56W32 S 42S 57W15
272-30-10200-2019	CHIGNIK C-1	56 31 45 158 12 56 56 31 25 158 13 44	S 42S 57W23 S 42S 57W26
272-40-10010	SUTWIK ISLAND B-6	56 20 43 157 49 8 56 19 56 157 50 41	S 44S 54W29 S 44S 54W31
272-50-10100 Kumliun Creek	SUTWIK ISLAND C-6	56 31 46 157 49 46 56 30 40 157 55 2	S 42S 54W20 S 42S 55W26
272-50-10100-2006	SUTWIK ISLAND C-6	56 31 21 157 52 36 56 32 4 157 55 25	S 42S 55W25 S 42S 55W22

Stream/Lake	Map Sheet	Lat./Long.	Legal
272-60-10060	SUTWIK ISLAND C-5	56 43 26 157 35 54	S 40S 52W17
Black Creek	SUTWIK ISLAND C-6	56 43 32 157 40 46	S 40S 53W14
272-60-10080	SUTWIK ISLAND D-5	56 45 50 157 29 34	S 39S 52W36
Aniakchak River	CHIGNIK D-1	56 54 45 158 5 28	S 38S 55W 7
272-60-10080-0010	CHIGNIK D-1	56 55 40 158 6 3	S 38S 55W 6
Surprise Lake			
272-60-10080-2006	SUTWIK ISLAND D-5	56 46 6 157 32 42	S 39S 52W34
		56 46 2 157 33 36	S 39S 52W33
272-60-10080-2010	SUTWIK ISLAND D-5	56 45 52 157 34 11	S 39S 52W33
		56 46 14 157 34 10	S 39S 52W28
272-60-10080-2018	SUTWIK ISLAND D-5	56 47 2 157 35 23	S 39S 52W29
		56 47 14 157 35 3	S 39S 52W20
272-60-10080-2020	SUTWIK ISLAND D-5	56 47 5 157 35 28	S 39S 52W20
		56 47 24 157 35 20	S 39S 52W20
272-60-10080-2026	SUTWIK ISLAND D-5	56 47 37 157 36 36	S 39S 52W19
		56 47 58 157 36 26	S 39S 52W18
272-60-10080-2027	SUTWIK ISLAND D-5	56 47 26 157 37 11	S 39S 52W19
		56 47 4 157 39 32	S 39S 53W23
272-60-10080-2034	SUTWIK ISLAND D-5	56 47 45 157 38 40	S 39S 53W24
		56 48 54 157 38 16	S 39S 53W12
272-60-10080-2034-3005	SUTWIK ISLAND D-5	56 48 8 157 38 49	S 39S 53W13
		56 49 5 157 38 34	S 39S 53W12
272-60-10080-2038	SUTWIK ISLAND D-5	56 48 3 157 39 16	S 39S 53W13
North Fork Aniakchak River	SUTWIK ISLAND D-6	56 52 30 157 40 10	S 38S 53W23
272-60-10080-2038-3012	SUTWIK ISLAND D-5	56 49 34 157 39 17	S 39S 53W12
		56 49 38 157 38 24	S 39S 53W12
272-60-10080-2038-3018	SUTWIK ISLAND D-6	56 51 20 157 41 4	S 38S 53W34
		56 52 14 157 43 48	S 38S 53W28
272-60-10080-2042	SUTWIK ISLAND D-6	56 48 4 157 41 13	S 39S 53W15
Mystery Creek		56 49 10 157 43 45	S 39S 53W 9
272-60-10080-2045	SUTWIK ISLAND D-6	56 47 41 157 42 4	S 39S 53W22
		56 47 29 157 44 57	S 39S 53W20
272-60-10080-2052	SUTWIK ISLAND D-6	56 48 4 157 43 56	S 39S 53W16
		56 46 52 157 48 3	S 39S 54W12

Stream/Lake	Map Sheet	Lat./Long.	Legal
272-60-10080-2052-3006	SUTWIK ISLAND D-6	56 46 37 157 46 16 56 48 53 157 46 31	S 39S 53W18 S 39S 53W 7
272-60-10080-2057 Albert Johnson Creek	SUTWIK ISLAND D-6	56 47 40 157 45 19 56 47 10 157 50 15	S 39S 53W20 S 39S 54W23
272-60-10080-2057-3015	SUTWIK ISLAND D-6	56 46 49 157 48 54 56 46 39 157 53 21	S 39S 54W25 S 39S 54W28
272-60-10090	SUTWIK ISLAND D-5	56 45 44 157 26 49 56 50 13 157 31 34	S 39S 51W32 S 39S 52W 2
272-60-10090-2007	SUTWIK ISLAND D-5	56 47 3 157 28 19 56 46 52 157 28 22	S 39S 51W19 S 39S 51W30
272-60-10090-2010	SUTWIK ISLAND D-5	56 47 7 157 28 37 56 47 29 157 28 40	S 39S 52W24 S 39S 52W24
272-60-10090-2013	SUTWIK ISLAND D-5	56 47 15 157 29 40 56 47 7 157 29 51	S 39S 52W24 S 39S 52W24
272-60-10090-2014	SUTWIK ISLAND D-5	56 47 21 157 29 39 56 47 42 157 29 49	S 39S 52W24 S 39S 52W24
272-60-10090-2017	SUTWIK ISLAND D-5	56 47 33 157 30 17 56 47 22 157 30 37	S 39S 52W23 S 39S 52W23
272-60-10090-2021	SUTWIK ISLAND D-5	56 47 51 157 30 55 56 47 35 157 31 22	S 39S 52W23 S 39S 52W23
272-60-10090-2031	SUTWIK ISLAND D-5	56 49 19 157 31 29 56 49 36 157 32 36	S 39S 52W11 S 39S 52W10
272-70-10030 Main Creek	SUTWIK ISLAND D-5	56 50 37 157 27 48 56 56 29 157 29 59	S 38S 51W31 S 37S 52W36
272-70-10030-2001 West Creek	SUTWIK ISLAND D-5	56 50 34 157 27 56 56 52 33 157 33 37	S 38S 51W31 S 38S 52W21
272-70-10030-2001-3001	SUTWIK ISLAND D-5	56 50 32 157 28 9 56 50 15 157 28 41	S 38S 51W31 S 39S 52W 1
272-70-10030-2001-3004	SUTWIK ISLAND D-5	56 50 36 157 28 30 56 50 49 157 28 52	S 38S 52W36 S 38S 52W36
272-70-10030-2001-3007	SUTWIK ISLAND D-5	56 50 36 157 29 47 56 50 35 157 30 4	S 38S 52W36 S 38S 52W35
272-70-10030-2001-3011	SUTWIK ISLAND D-5	56 50 36 157 30 57 56 50 50 157 31 25	S 38S 52W35 S 38S 52W35

Stream/Lake	Map Sheet	Lat./Long.	Legal
272-70-10030-2001-3012	SUTWIK ISLAND D-5	56 51 6 157 31 11 56 51 19 157 30 59	S 38S 52W35 S 38S 52W35
272-70-10030-2001-3015	SUTWIK ISLAND D-5	56 51 16 157 31 33 56 51 8 157 31 54	S 38S 52W35 S 38S 52W34
272-70-10030-2001-3016	SUTWIK ISLAND D-5	56 51 37 157 32 2 56 51 48 157 31 52	S 38S 52W27 S 38S 52W27
272-70-10030-2001-3020	SUTWIK ISLAND D-5	56 51 52 157 32 33 56 52 7 157 32 17	S 38S 52W27 S 38S 52W27
272-70-10030-2001-3022	SUTWIK ISLAND D-5	56 52 5 157 32 52 56 52 2 157 33 10	S 38S 52W27 S 38S 52W27
272-70-10030-2013	SUTWIK ISLAND D-5	56 51 57 157 26 27 56 52 37 157 27 22	S 38S 51W29 S 38S 51W19
272-70-10030-2018	SUTWIK ISLAND D-5	56 52 44 157 25 6 56 53 15 157 24 10	S 38S 51W21 S 38S 51W16
272-70-10030-2019	SUTWIK ISLAND D-5	56 53 11 157 25 37 56 53 11 157 27 36	S 38S 51W17 S 38S 51W18
272-70-10030-2019-3010	SUTWIK ISLAND D-5	56 53 16 157 27 2 56 53 35 157 27 16	S 38S 51W18 S 38S 51W18
272-70-10030-2022	SUTWIK ISLAND D-5	56 53 37 157 25 14 56 53 43 157 23 59	S 38S 51W16 S 38S 51W16
272-70-10030-2022-3003	SUTWIK ISLAND D-5	56 53 45 157 25 9 56 53 58 157 25 17	S 38S 51W16 S 38S 51W16
272-70-10030-2030	SUTWIK ISLAND D-5	56 54 21 157 27 7 56 54 51 157 26 38	S 38S 51W 7 S 38S 51W 3
272-70-10030-2038	SUTWIK ISLAND D-5	56 56 28 157 28 46 56 56 37 157 28 25	S 37S 52W36 S 37S 51W30
272-70-10030-2041	SUTWIK ISLAND D-5	56 56 28 157 28 47 56 56 54 157 28 38	S 37S 52W36 S 37S 52W25
272-70-10040 Northeast Creek	SUTWIK ISLAND D-5	56 51 50 157 24 49 56 55 46 157 20 47	S 38S 51W28 S 37S 51W35
272-70-10040-2008 Mountain Creek	SUTWIK ISLAND D-5	56 52 57 157 23 38 56 52 46 157 20 41	S 38S 51W22 S 38S 51W23
272-70-10040-2008-3005	SUTWIK ISLAND D-5	56 53 6 157 23 6 56 53 58 157 20 58	S 38S 51W22 S 38S 51W14

Stream/Lake	Map Sheet	Lat./Long.	Legal
272-70-10040-2021	SUTWIK ISLAND D-5	56 55 18 157 21 28 56 57 36 157 23 18	S 38S 51W 2 S 37S 51W22
272-72-10160	SUTWIK ISLAND D-4	56 50 34 157 11 14 56 50 48 157 12 42	S 38S 50W35 S 38S 50W35
272-72-10170 Yantarni Creek	SUTWIK ISLAND D-4	56 51 26 157 11 2 56 57 19 157 18 6	S 38S 50W25 S 37S 50W30
272-72-10170-2003	SUTWIK ISLAND D-4	56 51 40 157 11 11 56 51 12 157 12 31	S 38S 50W26 S 38S 50W35
272-72-10170-2007 Misery Creek	SUTWIK ISLAND D-4	56 51 57 157 11 19 56 53 14 157 12 45	S 38S 50W26 S 38S 50W15
272-72-10170-2012 Home Creek	SUTWIK ISLAND D-4	56 52 21 157 10 41 56 53 39 157 10 2	S 38S 50W24 S 38S 50W13
272-80-10400	SUTWIK ISLAND D-4	56 52 41 157 3 25 56 55 21 157 9 5	S 38S 49W22 S 38S 49W 6
272-80-10500	SUTWIK ISLAND D-4	56 53 9 157 2 50 56 56 1 157 4 55	S 38S 49W14 S 37S 49W33
272-80-10500-2008	SUTWIK ISLAND D-4	56 54 44 157 4 19 56 55 11 157 4 30	S 38S 49W10 S 38S 49W 3
272-80-10500-2011	SUTWIK ISLAND D-4	56 54 53 157 5 3 56 55 34 157 6 56	S 38S 49W 4 S 38S 49W 5
272-80-10600	SUTWIK ISLAND D-4	56 53 13 157 2 7 56 57 29 157 4 0	S 38S 49W14 S 37S 49W22
272-80-10600-2006	SUTWIK ISLAND D-4	56 55 6 157 1 29 56 55 37 157 2 4	S 38S 49W 1 S 38S 49W 2
272-80-10900	SUTWIK ISLAND D-3	56 58 55 156 57 13 56 59 43 156 58 25	S 37S 48W17 S 37S 48W 8
272-80-11000	SUTWIK ISLAND D-3	56 58 2 156 55 17 57 0 0 156 57 8	S 37S 48W22 S 37S 48W 8
272-80-11100	SUTWIK ISLAND D-3	56 53 0 156 55 11 56 53 32 156 53 44	S 37S 48W22 S 37S 48W14
272-80-11200	SUTWIK ISLAND D-3	56 58 2 156 53 10 56 59 43 156 53 0	S 37S 48W23 S 37S 48W11
272-90-10100	SUTWIK ISLAND D-3	56 56 4 156 47 31 56 57 4 156 49 23	S 37S 47W33 S 37S 47W30

Stream/Lake	Map Sheet	Lat./Long.	Legal
272-90-10200	SUTWIK ISLAND D-3	56 57 50 156 47 22 56 57 53 156 50 8	S 37S 47W21 S 37S 47W19
272-90-10250	SUTWIK ISLAND D-3	56 59 13 156 45 51 56 59 40 156 49 15	S 37S 47W10 S 37S 47W 7
272-90-10290	UGASHIK A-3	57 2 0 156 46 27 57 2 34 156 50 16	S 36S 47W36 S 36S 47W28
272-90-10300	UGASHIK A-3	57 2 4 156 46 26 57 2 31 156 47 21	S 36S 47W25 S 36S 47W26
272-90-10400	UGASHIK A-3	57 2 31 156 45 48 57 3 30 156 49 27	S 36S 47W25 S 36S 47W22
272-90-10400-2004	UGASHIK A-3	57 2 53 156 46 22 57 4 5 156 45 56	S 36S 47W25 S 36S 47W13
272-90-10400-2008	UGASHIK A-3	57 3 11 156 47 32 57 3 36 156 47 12	S 36S 47W23 S 36S 47W23
272-90-10500	UGASHIK A-3	57 2 26 156 43 34 57 3 23 156 43 32	S 36S 46W30 S 36S 46W19
272-90-10600	UGASHIK A-3	57 2 3 156 42 15 57 3 2 156 41 45	S 36S 46W29 S 36S 46W21
272-90-10600-2007	UGASHIK A-3	57 2 44 156 42 36 57 3 3 156 42 53	S 36S 46W29 S 36S 46W20
272-90-10600-2011	UGASHIK A-3	57 2 57 156 42 19 57 3 29 156 42 28	S 36S 46W20 S 36S 46W20
272-90-10700	UGASHIK A-3	57 2 2 156 42 11 57 2 18 156 42 4	S 36S 46W32 S 36S 46W29
272-90-10800	UGASHIK A-3	57 1 0 156 41 4 57 1 18 156 40 54	S 37S 46W 6 S 36S 46W33
272-92-10100	UGASHIK A-2	57 4 28 156 36 37 57 6 36 156 36 16	S 36S 46W13 S 35S 46W36
272-92-10100-2009	UGASHIK A-2	57 4 47 156 37 30 57 5 27 156 38 7	S 36S 46W11 S 36S 46W11
272-92-10200	UGASHIK A-2	57 1 13 156 34 9 57 1 52 156 36 38	S 36S 45W31 S 36S 46W36
272-92-10300	SUTWIK ISLAND UGASHIK A-2	57 0 0 156 33 30 57 0 52 156 36 7	S 37S 46W11 S 37S 46W 3

Stream/Lake	Map Sheet	Lat./Long.	Legal
272-96-10050	UGASHIK A-2	57 6 45 156 29 22 57 6 34 156 29 57	S 35S 45W34 S 35S 45W34
272-96-10100 Agripina River	UGASHIK A-2	57 6 59 156 29 21 57 8 55 156 32 54	S 35S 45W34 S 35S 45W20
272-96-10150	UGASHIK A-2	57 7 29 156 27 57 57 7 31 156 28 17	S 35S 45W26 S 35S 45W26
272-96-10150-0010	UGASHIK A-2	57 7 30 156 28 33	S 35S 45W26
272-96-10200 Glacier Creek	UGASHIK A-2	57 8 5 156 25 46 57 9 10 156 27 23	S 35S 44W30 S 35S 45W13
272-96-10250	UGASHIK A-2	57 8 11 156 25 10 57 8 28 156 25 13	S 35S 44W19 S 35S 44W19
272-96-10300 Kilokak Creek	UGASHIK A-2	57 10 5 156 20 58 57 11 14 156 24 9	S 35S 44W10 S 35S 44W 5
273-70-10200 Bluff Creek	STEPOVAK BAY D-3 CHIGNIK A-4	55 55 49 158 59 39 56 1 43 159 6 49	S 49S 63W23 S 48S 63W16
273-70-10200-2010	STEPOVAK BAY D-4 CHIGNIK A-4	55 56 50 159 1 59 56 0 12 159 0 58	S 49S 63W 9 S 48S 62W30
273-72-10140	STEPOVAK BAY D-3 CHIGNIK A-4	55 57 57 158 53 21 56 2 48 159 2 35	S 49S 62W 4 S 48S 63W12
273-72-10140-2022	CHIGNIK A-3 CHIGNIK A-4	56 0 45 158 58 32 56 4 33 159 0 10	S 48S 62W21 S 47S 62W32
273-72-10140-2022-3010	CHIGNIK A-3	56 1 29 158 58 21 56 2 58 158 56 41	S 48S 62W16 S 48S 62W 3
273-72-10200	CHIGNIK A-3	56 0 53 158 49 35 56 4 0 158 52 1	S 48S 61W20 S 47S 61W31
273-72-10200-2021	CHIGNIK A-3	56 2 50 158 51 0 56 3 32 158 52 49	S 48S 61W 8 S 48S 62W 1
273-72-10200-2028	CHIGNIK A-3	56 3 22 158 50 12 56 3 50 158 47 29	S 48S 61W 5 S 47S 61W34
273-72-10200-2036	CHIGNIK A-3	56 4 4 158 51 11 56 4 30 158 50 52	S 47S 61W31 S 47S 61W32
273-72-10300	CHIGNIK A-3	56 0 54 158 46 29 56 1 42 158 46 43	S 48S 61W22 S 48S 61W15

Stream/Lake	Map Sheet	Lat./Long.	Legal
273-72-10300-2005	CHIGNIK A-3	56 1 7 158 46 33 56 1 25 158 47 8	S 48S 61W15 S 48S 61W15
273-80-10200	CHIGNIK A-3	56 3 10 158 43 8 56 3 35 158 43 38	S 48S 60W 6 S 48S 61W 1
273-82-10100	CHIGNIK A-3	56 6 28 158 41 41 56 6 1 158 42 47	S 47S 60W17 S 47S 60W19
273-82-10200	CHIGNIK A-3	56 9 22 158 43 22 56 9 3 158 45 16	S 46S 61W36 S 46S 61W35
273-82-10300 Spoon Creek	CHIGNIK A-2	56 8 50 158 38 41 56 10 26 158 36 47	S 47S 60W 4 S 46S 60W26
273-84-10200	CHIGNIK A-2	56 12 16 158 37 7 56 12 41 158 33 4	S 46S 60W14 S 46S 59W 7
273-84-10200-2011	CHIGNIK A-2	56 12 45 158 35 8 56 13 3 158 34 35	S 46S 60W12 S 46S 60W12
273-84-10300	CHIGNIK A-2	56 11 44 158 27 55 56 12 35 158 27 15	S 46S 59W15 S 46S 59W11
273-84-10400	CHIGNIK A-2	56 11 17 158 27 11 56 11 6 158 25 47	S 46S 59W23 S 46S 59W24
273-84-10500	CHIGNIK A-2	56 9 21 158 28 57 56 8 41 158 22 33	S 46S 59W34 S 47S 59W 3
273-90-10150	CHIGNIK A-2	56 10 45 158 20 34 56 10 59 158 21 7	S 46S 58W21 S 46S 58W21
275-40-10040	STEPOVAK BAY C-5	55 42 41 159 33 16 55 41 48 159 35 17	S 52S 66W 6 S 52S 67W11
275-40-10050	STEPOVAK BAY C-5 STEPOVAK BAY D-5	55 43 44 159 32 20 55 45 27 159 33 7	S 51S 66W31 S 51S 66W19
275-40-10200	STEPOVAK BAY D-5	55 51 22 159 32 28 55 51 8 159 34 36	S 50S 66W18 S 50S 67W13
275-40-10200-2005	STEPOVAK BAY D-5	55 50 59 159 33 24 55 50 23 159 33 0	S 50S 66W18 S 50S 66W19
275-40-10400	STEPOVAK BAY D-5	55 52 33 159 32 50 55 54 12 159 35 34	S 50S 66W 6 S 49S 67W26
275-40-10500	STEPOVAK BAY D-5	55 53 0 159 31 54 55 54 26 159 32 43	S 50S 66W 5 S 49S 66W30

Stream/Lake	Map Sheet	Lat./Long.	Legal
275-40-10600 Ivanof River	STEPOVAK BAY D-5	55 53 56 159 27 30 55 57 3 159 22 13	S 49S 66W34 S 49S 65W 8
275-40-10600-2003	STEPOVAK BAY D-5	55 54 13 159 27 27 55 56 37 159 29 28	S 49S 66W26 S 49S 66W16
275-40-10600-2009	STEPOVAK BAY D-5	55 54 26 159 27 17 55 56 29 159 26 1	S 49S 66W26 S 49S 66W14
275-40-10605	STEPOVAK BAY D-5	55 53 53 159 27 11 55 53 49 159 25 53	S 49S 66W35 S 49S 66W36
275-40-10800	STEPOVAK BAY D-5	55 48 59 159 27 16 55 49 45 159 25 42	S 50S 66W26 S 50S 66W25
275-50-10200	STEPOVAK BAY D-4	55 52 45 159 19 53 55 55 57 159 18 59	S 50S 65W 4 S 49S 65W15
275-50-10400 Humpback Creek	STEPOVAK BAY D-5	55 52 20 159 22 22 55 53 24 159 23 40	S 50S 65W 8 S 49S 65W31
275-50-10500	STEPOVAK BAY D-5	55 51 8 159 24 7 55 51 55 159 26 15	S 50S 65W18 S 50S 66W11
275-50-10600	STEPOVAK BAY D-5	55 48 50 159 24 18 55 49 1 159 25 2	S 50S 65W31 S 50S 66W25
275-60-10000	STEPOVAK BAY D-4	55 53 13 159 16 55 55 58 24 159 12 48	S 50S 65W 2 S 49S 64W 5
275-60-10000-2005	STEPOVAK BAY D-4	55 53 36 159 16 10 55 56 22 159 15 8	S 49S 65W36 S 49S 64W18
275-60-10100 Kametolook River	STEPOVAK BAY D-4 CHIGNIK A-4	55 55 20 159 4 13 56 0 23 159 15 21	S 49S 63W20 S 48S 64W22
275-60-10100-2012	STEPOVAK BAY D-4	55 56 41 159 7 8 55 57 19 159 7 24	S 49S 64W13 S 49S 64W12
281-10-10100	PORT MOLLER C-2	55 39 11 160 25 47 55 38 59 160 28 44	S 52S 72W29 S 52S 72W30
281-10-10200	PORT MOLLER C-2	55 39 39 160 25 24 55 40 49 160 26 43	S 52S 72W21 S 52S 72W17
281-10-10300 Susie Creek	PORT MOLLER C-1 PORT MOLLER C-2	55 38 23 160 17 8 55 42 3 160 27 3	S 52S 71W32 S 52S 72W 5
281-20-10100	PORT MOLLER C-1	55 38 54 160 16 15 55 39 47 160 17 45	S 52S 71W28 S 52S 71W20

Stream/Lake	Map Sheet	Lat./Long.	Legal
281-20-10200	PORT MOLLER C-1	55 39 21 160 15 21 55 40 50 160 17 4	S 52S 71W28 S 52S 71W17
281-20-10300	PORT MOLLER C-1	55 41 22 160 14 22 55 42 21 160 14 4	S 52S 71W10 S 52S 71W 3
281-20-10400	PORT MOLLER C-1	55 40 5 160 14 17 55 40 57 160 13 29	S 52S 71W22 S 52S 71W15
281-20-10500	PORT MOLLER C-1	55 40 3 160 10 4 55 41 17 160 9 39	S 52S 70W19 S 52S 70W 7
281-31-10300	PORT MOLLER C-1	55 43 13 160 5 31 55 43 55 160 5 28	S 51S 70W34 S 51S 70W27
281-31-10300-0010	PORT MOLLER C-1	55 44 9 160 5 1	S 51S 70W27
281-32-10100	PORT MOLLER D-1	55 45 50 160 3 12 55 46 10 160 4 16	S 51S 70W14 S 51S 70W15
281-32-10150	PORT MOLLER D-1	55 45 57 160 3 0 55 46 52 160 4 16	S 51S 70W14 S 51S 70W10
281-32-10200	PORT MOLLER D-1	55 47 34 160 1 27 55 48 4 160 3 25	S 51S 70W 1 S 51S 70W 2
281-32-10400	STEPOVAK BAY D-6	55 49 7 159 56 46 55 52 7 159 57 13	S 50S 69W28 S 50S 69W 9
281-32-10400-2001	STEPOVAK BAY D-6	55 49 11 159 56 49 55 50 37 160 0 0	S 50S 69W28 S 50S 69W19
281-32-10400-2005	STEPOVAK BAY D-6	55 49 55 159 57 11 55 50 12 159 58 13	S 50S 69W21 S 50S 69W20
281-32-10400-2007	STEPOVAK BAY D-6	55 50 11 159 57 13 55 50 18 159 58 3	S 50S 69W21 S 50S 69W21
281-32-10400-2011	STEPOVAK BAY D-6	55 50 42 159 57 22 55 50 43 159 58 20	S 50S 69W16 S 50S 69W17
281-33-10100	STEPOVAK BAY D-6	55 50 39 159 51 30 55 51 45 159 55 23	S 50S 68W19 S 50S 69W10
281-33-10100-2002	STEPOVAK BAY D-6	55 50 40 159 51 40 55 53 2 159 55 20	S 50S 68W19 S 50S 69W 3
281-33-10100-2002-3006	STEPOVAK BAY D-6	55 51 32 159 52 25 55 52 12 159 52 2	S 50S 69W13 S 50S 69W12

Stream/Lake	Map Sheet	Lat./Long.	Legal
281-33-10300	STEPOVAK BAY D-6	55 51 13 159 50 20 55 51 55 159 50 43	S 50S 68W17 S 50S 68W 7
281-33-10300-2004	STEPOVAK BAY D-6	55 51 56 159 50 40 55 54 3 159 50 6	S 50S 68W 7 S 49S 68W32
281-34-10010 Big River	STEPOVAK BAY D-6	55 50 58 159 44 16 55 52 28 159 45 38	S 50S 68W13 S 50S 68W 2
281-34-10010-2002	STEPOVAK BAY D-6 STEPOVAK BAY D-5	55 51 1 159 44 11 55 54 41 159 39 47	S 50S 68W13 S 49S 67W29
281-34-10010-2006	STEPOVAK BAY D-6	55 51 39 159 45 5 55 55 16 159 42 16	S 50S 68W11 S 49S 67W19
281-34-10010-2009	STEPOVAK BAY D-6	55 52 30 159 45 39 55 53 10 159 47 33	S 50S 68W 2 S 50S 68W 4
281-34-10050	STEPOVAK BAY D-6 STEPOVAK BAY D-5	55 50 16 159 40 28 55 58 44 159 23 14	S 50S 67W20 S 48S 65W35
281-34-10050-2002	STEPOVAK BAY D-6 STEPOVAK BAY D-5	55 50 29 159 40 19 55 50 59 159 36 44	S 50S 67W20 S 50S 67W15
281-34-10050-2019	STEPOVAK BAY D-5	55 57 58 159 37 31 55 58 35 159 38 35	S 49S 67W 3 S 48S 66W31
281-34-10050-2019-3004	STEPOVAK BAY D-5	55 58 11 159 37 59 55 59 11 159 37 55	S 49S 67W 3 S 48S 66W31
281-34-10050-2023	STEPOVAK BAY D-5	55 58 52 159 36 21 55 59 24 159 36 10	S 48S 66W32 S 48S 66W29
281-34-10050-2025	STEPOVAK BAY D-5	55 58 53 159 36 14 55 59 32 159 35 18	S 48S 66W32 S 48S 66W28
281-34-10050-2029	STEPOVAK BAY D-5	55 59 29 159 33 11 55 59 54 159 33 17	S 48S 66W27 S 48S 66W27
281-34-10050-2033	STEPOVAK BAY D-5	55 59 6 159 33 16 55 59 51 159 26 41	S 48S 66W34 S 48S 65W29
281-34-10050-2039	STEPOVAK BAY D-5	55 59 6 159 27 20 55 59 54 159 26 16	S 48S 65W32 S 48S 65W28
281-34-10050-2045	STEPOVAK BAY D-5	55 59 34 159 23 29 55 59 23 159 22 58	S 48S 65W26 S 48S 65W26
281-34-10100	STEPOVAK BAY D-5	55 48 10 159 34 21 55 47 46 159 32 54	S 50S 67W36 S 51S 66W 6

Stream/Lake	Map Sheet	Lat./Long.	Legal
281-34-10200	STEPOVAK BAY D-5	55 46 15 159 38 55	S 51S 67W16
Osterback Creek		55 46 14 159 37 0	S 51S 67W15
281-34-10300	STEPOVAK BAY C-5	55 44 4 159 39 54	S 51S 67W29
	STEPOVAK BAY D-5	55 45 33 159 37 17	S 51S 67W15
281-34-10300-2006	STEPOVAK BAY C-5	55 44 49 159 39 1	S 51S 67W21
		55 44 45 159 37 48	S 51S 67W22
281-34-10400	STEPOVAK BAY C-5	55 43 26 159 39 43	S 51S 67W32
		55 43 31 159 38 57	S 51S 67W33
281-34-10500	STEPOVAK BAY C-5	55 42 36 159 37 38	S 52S 67W 3
		55 43 28 159 36 14	S 51S 67W35
281-34-10500-2002	STEPOVAK BAY C-5	55 42 36 159 37 34	S 52S 67W 3
		55 42 38 159 36 25	S 52S 67W 2
281-34-10700	STEPOVAK BAY C-5	55 41 53 159 38 12	S 52S 67W 9
		55 41 13 159 37 0	S 52S 67W10
281-34-10800	STEPOVAK BAY C-5	55 41 8 159 40 1	S 52S 67W17
		55 40 46 159 38 48	S 52S 67W16
281-35-10200	STEPOVAK BAY C-5	55 39 21 159 38 43	S 52S 67W28
		55 39 50 159 37 26	S 52S 67W22
281-35-10400	STEPOVAK BAY C-5	55 38 35 159 36 45	S 52S 67W27
		55 39 24 159 35 38	S 52S 67W26
281-35-10400-0010	STEPOVAK BAY C-5	55 33 34 159 36 3	S 52S 67W26
281-35-10500	STEPOVAK BAY C-5	55 36 17 159 38 5	S 53S 68W12
		55 35 50 159 38 34	S 53S 68W13
281-35-10600	STEPOVAK BAY C-5	55 36 19 159 41 1	S 53S 68W10
		55 36 30 159 39 54	S 53S 68W11
282-10-10200	PORT MOLLER A-3	55 11 44 160 45 19	S 57S 76W36
		55 12 18 160 45 56	S 57S 76W35
282-10-10300	PORT MOLLER A-3	55 12 5 160 43 26	S 57S 75W31
		55 13 30 160 44 25	S 57S 76W24
282-10-10400	PORT MOLLER A-3	55 11 45 160 40 57	S 57S 75W33
	PORT MOLLER A-2	55 13 12 160 39 44	S 57S 75W27
282-10-10400-0010	PORT MOLLER A-2	55 12 26 160 39 52	S 57S 75W34

Stream/Lake	Map Sheet	Lat./Long.	Legal
282-10-11100	PORT MOLLER A-2	55 11 13 160 32 54 55 12 2 160 35 21	S 58S 74W 5 S 57S 74W31
282-10-11300	PORT MOLLER A-2	55 13 40 160 31 35 55 12 53 160 32 58	S 57S 74W21 S 57S 74W29
282-10-11300-0010	PORT MOLLER A-2	55 13 32 160 31 47	S 57S 74W21
282-10-11450	PORT MOLLER A-2	55 13 55 160 34 4 55 13 18 160 35 27	S 57S 74W19 S 57S 75W25
282-10-11480	PORT MOLLER A-2	55 14 5 160 34 12 55 14 26 160 35 17	S 57S 74W19 S 57S 74W18
282-10-11480-2008	PORT MOLLER A-2	55 14 29 160 34 37 55 14 57 160 34 58	S 57S 74W18 S 57S 74W18
282-10-11480-2011	PORT MOLLER A-2	55 14 25 160 35 16 55 14 12 160 35 56	S 57S 74W18 S 57S 75W24
282-10-11600	PORT MOLLER B-2	55 17 23 160 34 10 55 17 31 160 34 55	S 56S 74W35 S 56S 74W35
282-10-11800	PORT MOLLER B-2	55 20 32 160 29 15 55 18 34 160 28 52	S 56S 73W 8 S 56S 73W28
282-10-11800-2005	PORT MOLLER B-2	55 19 56 160 28 39 55 19 52 160 26 30	S 56S 73W16 S 56S 73W15
282-10-11800-2005-3005	PORT MOLLER B-2	55 19 57 160 28 6 55 20 24 160 28 2	S 56S 73W16 S 56S 73W 9
282-11-10010	PORT MOLLER B-2	55 20 30 160 24 26 55 19 56 160 23 52	S 56S 73W12 S 56S 73W13
282-11-10300	PORT MOLLER B-2	55 19 55 160 20 53 55 19 14 160 22 31	S 56S 72W17 S 56S 72W19
282-11-10600	PORT MOLLER B-1	55 24 57 160 14 50 55 25 35 160 15 18	S 55S 72W13 S 55S 72W12
282-11-10600-0010	PORT MOLLER B-1	55 25 19 160 14 33	S 55S 72W13
282-11-10650	PORT MOLLER B-1	55 26 27 160 10 45 55 25 56 160 11 11	S 55S 71W 4 S 55S 71W 8
282-12-10600	PORT MOLLER B-2	55 18 7 160 39 44 55 17 0 160 38 47	S 56S 74W30 S 56S 74W32

Stream/Lake	Map Sheet	Lat./Long.	Legal
282-12-10600-2008	PORT MOLLER B-2	55 17 26 160 39 45 55 16 55 160 40 0	S 56S 74W31 S 56S 74W31
282-12-10800	PORT MOLLER B-2	55 18 29 160 39 11 55 18 5 160 38 25	S 56S 74W29 S 56S 74W29
282-12-10900	PORT MOLLER B-2	55 18 46 160 38 24 55 18 31 160 36 59	S 56S 74W20 S 56S 74W28
282-12-11000	PORT MOLLER B-2	55 19 21 160 36 3 55 18 33 160 35 53	S 56S 74W22 S 56S 74W27
282-13-10400	PORT MOLLER	55 16 8 160 50 49 55 16 24 160 49 16	S 57S 76W 5 S 57S 76W 4
282-13-10500	PORT MOLLER	55 19 29 160 49 30 55 18 54 160 45 42	S 56S 75W18 S 56S 75W22
282-13-10500-2003	PORT MOLLER	55 19 38 160 48 44 55 19 41 160 46 59	S 56S 75W17 S 56S 75W16
282-13-10600	PORT MOLLER	55 21 18 160 49 19 55 20 47 160 43 40	S 56S 75W 6 S 56S 75W11
282-22-10100	STEPOVAK BAY A-6	55 14 5 159 55 30 55 14 39 159 53 13	S 57S 70W21 S 57S 70W15
282-22-10200	STEPOVAK BAY A-6	55 12 28 159 55 26 55 11 26 159 56 3	S 57S 70W33 S 58S 70W 4
282-22-10400	PORT MOLLER A-1	55 6 6 160 0 43 55 5 37 160 0 51	S 59S 71W 1 S 59S 71W 2
282-22-10500	PORT MOLLER A-1	55 4 11 160 5 44 55 4 16 160 4 32	S 59S 71W17 S 59S 71W16
282-23-10600	PORT MOLLER A-1	55 3 43 160 0 31 55 4 35 160 1 49	S 59S 71W24 S 59S 71W14
282-23-13100	SIMEONOF ISLAND D-1	54 54 58 159 16 31 54 54 41 159 16 4	S 61S 66W 8 S 61S 66W 8
282-23-13200	SIMEONOF ISLAND D-1	54 54 44 159 17 54 54 54 18 159 16 47	S 61S 66W 7 S 61S 66W18
282-23-13300	SIMEONOF ISLAND D-1	54 54 14 159 18 46 54 53 32 159 18 10	S 61S 67W13 S 61S 67W13
282-23-13300-0010	SIMEONOF ISLAND D-1	54 53 56 159 18 39	S 61S 67W13

Stream/Lake	Map Sheet	Lat./Long.	Legal
283-20-10700-0010 Thin Point Lake	COLD BAY	55 1 54 162 38 14	S 59S 88W33
283-20-10700-2013	COLD BAY	55 2 26 162 40 36 55 1 30 162 44 9	S 59S 88W30 S 59S 89W35
283-20-10700-2017	COLD BAY	55 3 6 162 39 22 55 3 37 162 41 33	S 59S 88W20 S 59S 88W19
283-31-10100	FALSE PASS D-2 FALSE PASS D-1	54 57 16 162 22 1 54 57 8 162 18 28	S 60S 86W29 S 60S 86W27
283-31-10200	FALSE PASS D-2	54 57 3 162 22 20 54 56 35 162 20 52	S 60S 86W30 S 60S 86W32
283-31-10300	FALSE PASS D-2	54 56 8 162 23 52 54 55 10 162 21 24	S 60S 87W36 S 61S 87W10
283-31-10580	FALSE PASS D-2	54 51 47 162 22 45 54 53 29 162 21 48	S 61S 87W28 S 61S 87W16
283-31-10600 Southern Creek	FALSE PASS D-2 FALSE PASS D-1	54 51 40 162 22 5 54 54 53 162 17 20	S 61S 87W33 S 61S 87W12
283-31-10600-2010	FALSE PASS D-1	54 52 20 162 19 54 54 52 22 162 18 30	S 61S 87W26 S 61S 87W25
283-31-10600-2014	FALSE PASS D-1	54 52 41 162 19 52 54 53 19 162 17 55	S 61S 87W23 S 61S 87W24
283-31-10600-2024	FALSE PASS D-1	54 54 30 162 18 4 54 54 13 162 17 28	S 61S 87W12 S 61S 87W13
283-31-10600-2028	FALSE PASS D-1	54 54 48 162 17 43 54 54 59 162 17 38	S 61S 87W12 S 61S 87W12
283-31-11000 Eastern Creek	FALSE PASS D-1	54 55 44 162 14 10 54 56 30 162 16 49	S 61S 86W 4 S 60S 86W35
283-31-11000-2009	FALSE PASS D-1	54 55 59 162 16 13 54 55 48 162 17 14	S 61S 86W 6 S 61S 87W 1
283-32-10100	COLD BAY	55 3 59 162 38 22 55 4 16 162 41 3	S 59S 88W16 S 59S 88W18
283-33-10400	COLD BAY	55 4 34 162 18 48 55 4 58 162 19 24	S 59S 86W15 S 59S 86W 9
283-33-10450	COLD BAY	55 5 24 162 17 27 55 5 49 162 17 18	S 59S 86W11 S 59S 86W 2

Stream/Lake	Map Sheet	Lat./Long.	Legal
283-33-10500	COLD BAY	55 6 49 162 18 0 55 3 3 162 15 40	S 59S 86W27 S 59S 86W24
283-34-10100	COLD BAY	55 8 43 162 37 30 55 8 14 162 38 27	S 58S 83W21 S 58S 88W21
283-34-10100-0010	COLD BAY	55 9 57 162 39 50	S 58S 88W 8
283-34-10200	COLD BAY	55 11 46 162 40 9 55 6 2 162 43 16	S 57S 88W32 S 59S 89W 1
283-34-10200-2007	COLD BAY	55 10 34 162 41 29 55 8 30 162 40 10	S 58S 83W 7 S 58S 88W20
283-34-10200-2010	COLD BAY	55 9 57 162 42 0 55 9 23 162 44 47	S 58S 89W12 S 58S 89W14
283-34-10200-2013	COLD BAY	55 9 40 162 41 58 55 6 42 162 41 12	S 58S 89W13 S 58S 88W31
283-34-10300	COLD BAY	55 14 27 162 42 31 55 11 51 162 45 5	S 57S 89W13 S 57S 89W34
283-34-10300-2006	COLD BAY	55 13 55 162 43 48 55 15 5 162 45 30	S 57S 89W23 S 57S 89W15
283-34-10500	COLD BAY	55 18 18 162 37 12 55 19 42 162 37 26	S 56S 87W29 S 56S 87W17
283-34-10600	COLD BAY	55 17 50 162 33 28 55 18 39 162 31 2	S 56S 87W26 S 56S 87W24
283-34-10700	COLD BAY	55 17 16 162 33 13 55 15 41 162 28 58	S 56S 87W35 S 57S 87W 9
283-34-10700-0010	COLD BAY	55 16 17 162 30 55	S 57S 87W 5
283-34-10700-2019	COLD BAY	55 15 39 162 28 56 55 15 54 162 28 52	S 57S 87W 9 S 57S 87W 9
283-34-10700-2019-0010	COLD BAY	55 16 3 162 28 41	S 57S 87W 4
283-34-10700-2019-0020	COLD BAY	55 16 34 162 27 52	S 57S 87W 3
283-34-10890	COLD BAY	55 9 3 162 26 31 55 9 39 162 25 55	S 58S 87W14 S 58S 87W14

Stream/Lake	Map Sheet	Lat./Long.	Legal
283-34-10900	COLD BAY	55 8 51 162 26 15 55 9 17 162 24 22	S 58S 87W23 S 58S 87W13
283-34-10910	COLD BAY	55 8 41 162 26 1 55 9 1 162 25 46	S 58S 87W23 S 58S 87W23
283-34-11000 Delta Creek	COLD BAY	55 6 43 162 20 45 55 8 11 162 16 3	S 58S 86W33 S 58S 86W25
283-34-11000-2005	COLD BAY	55 7 43 162 19 29 55 8 31 162 20 6	S 58S 86W28 S 58S 86W21
283-34-11000-2012	COLD BAY	55 7 17 162 18 0 55 6 52 162 16 11	S 58S 86W34 S 58S 86W36
283-34-11100	COLD BAY	55 6 21 162 25 10 55 5 46 162 25 24	S 59S 87W 1 S 59S 87W 2
283-41-10100	COLD BAY	55 5 54 162 1 8 55 7 34 162 0 52	S 59S 84W 3 S 58S 84W27
283-42-10300	COLD BAY	55 5 9 162 12 15 55 4 43 162 14 0	S 59S 85W 8 S 59S 85W 7
283-42-10500	COLD BAY	55 7 13 162 12 58 55 8 4 162 13 6	S 58S 85W32 S 58S 85W29
283-42-10500-2001	COLD BAY	55 7 19 162 13 6 55 8 8 162 14 43	S 58S 85W32 S 58S 85W30
283-42-10500-2001-3006	COLD BAY	55 7 29 162 13 51 55 8 1 162 13 48	S 58S 85W30 S 58S 85W30
283-42-10700	COLD BAY	55 9 32 162 9 6 55 10 4 162 9 49	S 58S 85W15 S 58S 85W10
283-42-10900	COLD BAY	55 9 20 162 7 40 55 11 37 162 9 12	S 58S 85W14 S 58S 85W 3
283-42-10900-2017	COLD BAY	55 11 9 162 9 39 55 11 16 162 10 14	S 58S 85W 3 S 58S 85W 3
283-42-10930	COLD BAY	55 10 25 162 5 49 55 11 5 162 5 28	S 58S 85W12 S 58S 84W 6
283-42-11000	COLD BAY	55 7 55 162 6 24 55 8 13 162 5 32	S 58S 85W25 S 58S 84W19
283-42-11000-2002	COLD BAY	55 7 56 162 6 14 55 7 33 162 5 33	S 58S 85W25 S 58S 84W30

Stream/Lake	Map Sheet	Lat./Long.	Legal
283-42-11200	COLD BAY	55 4 49 162 3 48 55 6 25 162 3 44	S 59S 84W 8 S 59S 84W 5
283-51-10300	PORT MOLLER A-6	55 9 33 161 48 40 55 9 46 161 49 55	S 58S 83W13 S 58S 83W14
283-51-10400	PORT MOLLER A-6	55 7 44 161 45 38 55 7 20 161 44 28	S 58S 82W29 S 58S 82W28
283-51-10500	PORT MOLLER A-6	55 6 56 161 45 33 55 6 29 161 44 42	S 58S 82W32 S 58S 82W32
283-51-10600	PORT MOLLER A-6	55 5 55 161 47 22 55 4 45 161 45 30	S 59S 82W 6 S 59S 82W 3
283-52-10005	PORT MOLLER A-6	55 8 23 161 57 47 55 8 25 161 58 55	S 58S 84W24 S 58S 84W23
283-52-10010	PORT MOLLER A-6	55 8 35 161 57 40 55 9 3 162 0 0	S 58S 84W24 S 58S 84W22
283-52-10180	COLD BAY	55 10 43 162 2 33 55 10 31 162 3 16	S 58S 84W 9 S 58S 84W 8
283-52-10200	COLD BAY	55 10 51 162 2 37 55 11 26 162 3 56	S 58S 84W 4 S 58S 84W 5
283-52-10400	COLD BAY	55 12 30 162 0 59 55 12 49 162 2 40	S 57S 84W34 S 57S 84W28
283-52-10430	COLD BAY	55 13 41 162 2 38 55 13 21 162 3 38	S 57S 84W21 S 57S 84W29
283-52-10450	COLD BAY	55 13 58 162 2 33 55 13 59 162 3 27	S 57S 84W21 S 57S 84W20
283-52-10500	COLD BAY	55 14 9 162 2 26 55 14 57 162 3 33	S 57S 84W21 S 57S 34W17
283-52-10500-2009	COLD BAY	55 14 24 162 3 0 55 14 20 162 4 32	S 57S 84W17 S 57S 84W18
283-52-10600	COLD BAY	55 14 18 162 2 22 55 14 43 162 2 55	S 57S 84W16 S 57S 84W17
283-52-10650	COLD BAY	55 14 23 162 2 15 55 14 54 162 2 41	S 57S 34W16 S 57S 84W16
283-52-10700	COLD BAY	55 14 32 162 1 58 55 15 21 162 1 51	S 57S 84W16 S 57S 84W 9

Stream/Lake	Map Sheet	Lat./Long.	Legal
283-52-10750	COLD BAY	55 14 32 162 1 26 55 15 3 162 1 38	S 57S 84W16 S 57S 84W16
283-52-10900	COLD BAY PORT MOLLER	55 14 25 162 0 33 55 16 21 161 59 22	S 57S 84W15 S 57S 84W 2
283-61-10020	PORT MOLLER A-6 PORT MOLLER	55 14 51 161 54 28 55 15 49 161 57 19	S 57S 83W17 S 57S 84W12
283-61-10030	PORT MOLLER A-6 PORT MOLLER	55 14 47 161 54 7 55 15 34 161 55 57	S 57S 33W17 S 57S 83W 7
283-61-10040	PORT MOLLER	55 15 8 161 53 39 55 16 9 161 55 1	S 57S 83W 9 S 57S 83W 5
283-61-10050	PORT MOLLER	55 15 30 161 52 57 55 17 1 161 52 47	S 57S 83W 9 S 56S 82W31
283-61-10050-2003	PORT MOLLER	55 16 5 161 52 33 55 16 21 161 52 59	S 57S 83W 4 S 57S 83W 4
283-61-10100	PORT MOLLER A-5	55 14 34 161 37 36 55 13 47 161 38 7	S 57S 81W18 S 57S 81W19
283-61-10600	PORT MOLLER A-6	55 13 32 161 41 13 55 13 25 161 40 19	S 57S 82W23 S 57S 82W23
283-61-10800	PORT MOLLER A-5	55 13 40 161 33 17 55 13 11 161 34 16	S 57S 81W22 S 57S 81W28
283-62-10200	PORT MOLLER	55 22 31 161 24 35 55 23 14 161 25 17	S 55S 79W32 S 55S 79W30
283-62-10300	PORT MOLLER	55 23 1 161 22 15 55 24 5 161 22 22	S 55S 79W28 S 55S 79W21
283-62-10400	PORT MOLLER	55 23 10 161 20 10 55 24 40 161 20 24	S 55S 79W26 S 55S 79W14
283-62-10500	PORT MOLLER	55 22 42 161 18 47 55 24 56 161 16 5	S 55S 79W36 S 55S 78W17
283-62-10600	PORT MOLLER A-5	55 13 2 161 21 57 55 12 55 161 21 50	S 57S 80W25 S 57S 80W25
283-62-10600-0010	PORT MOLLER A-5	55 12 50 161 21 44	S 57S 80W36
283-63-11500 Humpy Creek	PORT MOLLER C-5	55 32 31 161 24 42 55 31 25 161 23 31	S 53S 79W32 S 54S 79W 9

Stream/Lake	Map Sheet	Lat./Long.	Legal
283-63-11500-2004	PORT MOLLER C-5	55 31 24 161 23 31 55 30 0 161 22 30	S 54S 79W 9 S 54S 79W16
283-63-11600	PORT MOLLER	55 29 53 161 27 47 55 26 52 161 20 58	S 54S 80W13 S 55S 79W 3
283-63-11600-2006	PORT MOLLER	55 26 36 161 26 6 55 26 7 161 25 55	S 54S 79W30 S 55S 79W 7
283-64-10500	PORT MOLLER	55 32 46 161 11 57 55 35 35 161 9 26	S 53S 78W34 S 53S 78W13
283-64-10600 Canoe Bay River	PORT MOLLER	55 31 49 161 8 29 55 36 14 160 59 9	S 54S 77W 6 S 53S 76W 7
283-64-10600-2012	PORT MOLLER	55 31 35 161 7 21 55 31 14 161 6 54	S 54S 77W 7 S 54S 77W 8
283-64-10600-2018	PORT MOLLER	55 32 6 161 5 44 55 31 35 161 5 17	S 54S 77W 5 S 54S 77W 9
283-64-10600-2034	PORT MOLLER	55 32 48 161 2 48 55 32 22 161 2 30	S 53S 77W34 S 54S 77W 3
283-64-10620 Four Bear Creek	PORT MOLLER	55 31 50 161 8 31 55 34 47 161 5 27	S 54S 77W 6 S 53S 77W21
283-64-10700	PORT MOLLER	55 31 29 161 8 49 55 30 26 161 8 34	S 54S 78W12 S 54S 78W13
283-64-10800	PORT MOLLER	55 32 9 161 13 36 55 30 29 161 11 51	S 54S 78W 4 S 54S 78W15
283-64-10800-2003	PORT MOLLER	55 31 39 161 13 45 55 29 31 161 13 42	S 54S 78W 4 S 54S 78W21
283-64-10900	PORT MOLLER	55 32 15 161 14 10 55 30 47 161 14 39	S 54S 78W 4 S 54S 78W 9
283-64-11000 Ness Creek	PORT MOLLER	55 32 22 161 16 52 55 30 5 161 16 23	S 54S 78W 6 S 54S 78W18
283-65-10020	PORT MOLLER	55 29 12 161 41 48 55 28 43 161 44 30	S 54S 81W21 S 54S 81W30
283-65-10030	PORT MOLLER C-6	55 31 34 161 42 2 55 32 50 161 43 54	S 54S 81W 8 S 53S 81W31
283-65-10040	PORT MOLLER C-6	55 32 34 161 40 33 55 32 34 161 41 41	S 53S 81W33 S 53S 81W33

Stream/Lake	Map Sheet	Lat./Long.	Legal
283-65-10050	PORT MOLLER C-6	55 34 26 161 41 0 55 35 13 161 41 31	S 53S 81W21 S 53S 81W16
283-65-10060	PORT MOLLER C-5	55 35 33 161 37 2 55 35 41 161 40 0	S 53S 81W13 S 53S 81W15
283-70-10100 Mino Creek	PORT MOLLER	55 23 41 161 7 54 55 27 7 161 11 46	S 55S 77W30 S 55S 78W 3
283-70-10100-2005	PORT MOLLER	55 24 49 161 10 46 55 26 36 161 14 52	S 55S 78W14 S 55S 78W 5
283-70-10100-2005-3003	PORT MOLLER	55 24 49 161 12 7 55 24 2 161 14 38	S 55S 78W15 S 55S 78W21
283-70-10100-2006	PORT MOLLER	55 24 29 161 8 14 55 26 25 161 7 31	S 55S 77W19 S 55S 77W 6
283-70-10100-2006-3005	PORT MOLLER	55 25 23 161 8 25 55 25 35 161 9 22	S 55S 77W18 S 55S 78W12
283-70-10100-2008	PORT MOLLER	55 26 16 161 10 52 55 27 4 161 10 11	S 55S 78W11 S 55S 78W 2
283-70-10200	PORT MOLLER	55 25 54 161 1 30 55 28 41 161 3 23	S 55S 77W11 S 54S 77W27
283-70-10200-2003	PORT MOLLER	55 26 27 161 2 0 55 26 41 161 4 8	S 55S 77W 2 S 55S 77W 4
283-70-10200-2007	PORT MOLLER	55 27 30 161 2 25 55 28 7 161 4 38	S 54S 77W35 S 54S 77W33
283-70-10300	PORT MOLLER	55 27 33 160 58 49 55 29 12 161 0 43	S 54S 76W31 S 54S 77W24
283-70-10400	PORT MOLLER	55 29 25 160 57 25 55 30 42 160 58 51	S 54S 76W20 S 54S 76W18
283-70-10500 Beaver River	PORT MOLLER	55 31 23 160 55 16 55 38 22 160 54 30	S 54S 76W 9 S 52S 75W32
283-70-10500-2003	PORT MOLLER	55 32 12 160 55 47 55 33 45 160 57 40	S 54S 76W 4 S 53S 76W29
283-70-10600	PORT MOLLER	55 31 24 160 49 38 55 31 2 160 47 54	S 54S 75W 7 S 54S 75W 8
283-80-10200	PORT MOLLER	55 27 50 160 48 26 55 29 3 160 46 40	S 54S 75W32 S 54S 75W21

Stream/Lake	Map Sheet	Lat./Long.	Legal
283-80-10500	PORT MOLLER	55 27 32 160 44 3 55 28 57 160 44 53	S 54S 75W35 S 54S 75W27
283-80-10500	PORT MOLLER	55 27 34 160 41 47 55 29 21 160 40 56	S 54S 75W36 S 54S 74W19
233-80-10800	PORT MOLLER	55 31 57 160 46 54 55 35 56 160 48 37	S 54S 75W 4 S 53S 75W17
283-80-10900 Foster Creek	PORT MOLLER	55 33 28 160 43 45 55 35 24 160 42 16	S 53S 75W26 S 53S 75W13
283-80-10900-2013	PORT MOLLER	55 35 5 160 43 16 55 35 40 160 44 17	S 53S 75W14 S 53S 75W15
283-80-11090	PORT MOLLER C-2	55 34 6 160 37 26 55 34 36 160 38 37	S 53S 74W28 S 53S 74W20
283-80-11200	PORT MOLLER C-2	55 35 13 160 37 10 55 35 12 160 38 11	S 53S 74W16 S 53S 74W16
283-80-11410 Bishop Creek	PORT MOLLER C-2	55 36 16 160 36 24 55 36 48 160 38 10	S 53S 74W10 S 53S 74W 9
283-80-11410-2004 Johnson Creek	PORT MOLLER C-2	55 36 24 160 36 48 55 38 28 160 36 23	S 53S 74W 9 S 52S 73W32
283-80-11500 Coleman Creek	PORT MOLLER C-2	55 36 37 160 34 13 55 38 9 160 31 56	S 53S 74W11 S 52S 73W34
233-80-11600	PORT MOLLER C-2	55 35 14 160 35 25 55 35 17 160 34 44	S 53S 74W15 S 53S 74W14
283-90-10100	PORT MOLLER B-2 PORT MOLLER C-2	55 29 15 160 29 16 55 31 46 160 31 5	S 54S 73W20 S 54S 73W 6
283-90-10200	PORT MOLLER C-2	55 31 59 160 27 44 55 33 23 160 31 25	S 54S 73W 4 S 53S 73W30
283-90-10300	PORT MOLLER C-2	55 34 50 160 27 51 55 34 51 160 29 12	S 53S 73W21 S 53S 73W20
283-90-10300-2005	PORT MOLLER C-2	55 34 40 160 28 18 55 34 17 160 28 57	S 53S 73W21 S 53S 73W21
283-90-10400	PORT MOLLER C-2	55 35 20 160 27 12 55 37 4 160 29 13	S 53S 73W15 S 53S 73W 5
254-20-10710	UNIMAK	54 32 1 164 19 42 54 37 6 164 26 21	S 65S101W21 S 64S101W22

Stream/Lake	Map Sheet	Lat./Long.	Legal
284-30-10800	FALSE PASS	54 38 9 163 47 36 54 39 4 163 46 21	S 64S 97W13 S 64S 96W 7
284-40-10100 Lazaref River	FALSE PASS	54 37 29 163 34 1 54 41 6 163 38 41	S 64S 95W21 S 63S 96W36
284-40-10100-2011	FALSE PASS	54 38 24 163 35 30 54 37 57 163 38 28	S 64S 95W17 S 64S 96W13
284-40-10100-2011-0010	FALSE PASS	54 38 6 163 39 18	S 64S 96W13
284-40-10400	FALSE PASS	54 42 53 163 25 27 54 43 18 163 32 26	S 63S 94W21 S 63S 95W15
284-40-10500	FALSE PASS	54 43 27 163 25 10 54 44 45 163 32 11	S 63S 94W16 S 63S 95W10
284-40-10900	FALSE PASS	54 42 39 163 15 33 54 43 16 163 16 30	S 63S 93W21 S 63S 93W16
284-60-10100	FALSE PASS	54 45 20 163 8 9 54 45 3 163 10 20	S 63S 92W 5 S 63S 92W 6
284-60-10200	FALSE PASS	54 45 24 163 15 20 54 45 12 163 15 19	S 63S 93W 3 S 63S 93W 3
284-60-10200-0010	FALSE PASS	54 44 25 163 15 27	S 63S 93W10
284-60-10400	FALSE PASS	54 45 48 163 20 24 54 45 39 163 27 53	S 62S 94W36 S 62S 94W31
284-60-10400-2006	FALSE PASS	54 45 16 163 23 25 54 45 42 163 27 9	S 63S 94W 3 S 62S 94W29
284-60-10400-2008	FALSE PASS	54 45 33 163 25 1 54 46 0 163 26 39	S 63S 94W 4 S 62S 94W32
284-60-10600	FALSE PASS	54 50 2 163 17 41 54 50 19 163 18 37	S 62S 93W 5 S 62S 93W 6
284-60-10700	FALSE PASS	54 52 2 163 12 16 54 54 45 163 12 8	S 61S 93W25 S 61S 93W12
284-60-10800	FALSE PASS	54 53 58 163 8 25 54 56 57 163 11 53	S 61S 92W17 S 60S 92W14
302-15-10300	UNIMAK	54 8 4 165 49 22 54 3 21 165 50 26	S 70S112W 9 S 70S112W 4

Stream/Lake	Map Sheet	Lat./Long.	Legal
302-21-10300	UNALASKA	53 22 41 167 40 10 53 21 52 167 40 33	S 78S127W30 S 79S127W 2
302-21-10400	UNALASKA	53 22 21 167 35 46 53 21 27 167 36 21	S 78S126W33 S 79S126W 8
302-21-10420	UNALASKA	53 22 34 167 35 9 53 21 40 167 32 17	S 78S126W33 S 79S126W 2
302-21-10600	UNALASKA	53 23 29 167 32 18 53 22 57 167 31 32	S 78S126W26 S 78S126W36
302-21-10650	UNALASKA	53 22 51 167 27 27 53 22 40 167 25 19	S 78S125W32 S 78S125W34
302-21-10800	UNALASKA	53 20 7 167 51 34 53 25 42 167 56 7	S 78S128W10 S 78S128W18
302-21-10800-2010	UNALASKA	53 26 13 167 51 55 53 27 28 167 54 5	S 78S128W 9 S 78S128W 5
302-22-10100	UNALASKA	53 24 51 167 23 49 53 24 3 167 22 36	S 78S125W23 S 78S125W25
302-22-10125	UNALASKA	53 24 24 167 19 26 53 23 46 167 19 46	S 78S124W20 S 78S124W29
302-22-10150	UNALASKA	53 25 47 167 17 12 53 24 59 167 16 18	S 78S124W15 S 78S124W15
302-22-10200	UNALASKA	53 27 5 167 15 33 53 25 50 167 14 35	S 78S124W 2 S 78S124W11
302-22-10300	UNALASKA	53 26 57 167 15 24 53 26 16 167 12 48	S 78S124W 2 S 78S123W 7
302-22-10500	UNALASKA	53 27 54 167 10 0 53 26 44 167 8 27	S 77S123W32 S 78S123W 3
302-22-10510	UNALASKA	53 28 13 167 9 38 53 28 15 167 4 27	S 77S123W33 S 77S123W36
302-22-10510-0010	UNALASKA	53 27 37 167 7 49	S 77S123W34
302-22-10600	UNALASKA	53 29 43 167 9 12 53 29 20 167 6 13	S 77S123W21 S 77S123W23
302-22-10600-0010	UNALASKA	53 29 42 167 8 11	S 77S123W22

Stream/Lake	Map Sheet	Lat./Long.	Legal
302-22-10900	UNALASKA	53 31 42 167 0 26	S 77S122W 9
		53 31 20 166 59 22	S 77S122W10
302-22-11100	UNALASKA	53 31 53 166 58 43	S 77S122W10
		53 30 16 166 55 43	S 77S122W13
302-22-11200	UNALASKA	53 32 13 166 57 50	S 77S122W 2
		53 32 27 166 56 42	S 77S122W 1
302-22-11250	UNALASKA	53 32 34 166 59 3	S 77S122W 3
		53 33 32 166 58 40	S 76S121W34
302-22-11800	UNALASKA	53 34 19 167 7 54	S 76S122W27
		53 33 32 167 3 58	S 76S121W31
302-22-11600-2008	UNALASKA	53 34 14 167 6 55	S 76S122W26
		53 34 36 167 5 22	S 76S122W24
302-23-10100	UNALASKA	53 36 53 167 8 36	S 76S122W 9
		53 36 20 167 7 13	S 76S122W10
302-23-10140	UNALASKA	53 35 44 167 2 16	S 76S121W17
		53 35 5 167 1 12	S 76S121W20
302-23-10150	UNALASKA	53 37 24 166 59 56	S 76S121W 4
		53 36 40 166 57 2	S 76S121W11
302-23-10280	UNALASKA	53 38 56 167 1 5	S 75S121W28
		53 39 10 166 57 0	S 75S121W26
302-23-10800	UNALASKA	53 48 5 167 4 54	S 74S122W 1
		53 47 7 167 0 56	S 74S121W 9
302-23-10800-0010	UNALASKA	53 48 7 167 3 51	S 74S121W 6
302-23-10800-0020	UNALASKA	53 47 6 167 2 2	S 74S121W 8
302-23-10800-2015	UNALASKA	53 47 20 167 2 16	S 74S121W 8
		53 48 42 167 1 22	S 73S121W32
302-24-10200	UNALASKA	53 37 35 166 51 48	S 76S120W 4
		53 36 24 166 50 25	S 76S120W10
302-24-10205	UNALASKA	53 37 37 166 51 27	S 76S120W 4
		53 37 4 166 51 12	S 76S120W 9
302-24-10210	UNALASKA	53 38 13 166 51 4	S 75S120W33
		53 37 30 166 50 29	S 76S120W 3

Stream/Lake	Map Sheet	Lat./Long.	Legal
302-24-10300	UNALASKA	53 37 50 166 47 5	S 76S120W 1
		53 37 24 166 46 19	S 76S119W 6
302-24-10400	UNALASKA	53 41 46 166 45 8	S 75S119W 3
		53 41 26 166 42 48	S 75S119W16
302-24-10600	UNALASKA	53 42 55 166 41 26	S 75S119W 3
		53 42 39 166 40 45	S 75S119W 2
302-24-10700	UNALASKA	53 43 48 166 42 39	S 74S119W33
		53 44 59 166 41 36	S 74S119W22
302-24-10800	UNALASKA	53 44 5 166 45 28	S 74S119W30
		53 45 55 166 42 56	S 74S119W16
302-24-11000	UNALASKA	53 45 3 166 51 26	S 74S120W21
		53 48 4 166 48 1	S 74S120W 1
302-24-11000-2010	UNALASKA	53 47 30 166 47 48	S 74S120W12
		53 47 24 166 46 2	S 74S119W 7
302-24-11100	UNALASKA	53 45 34 166 52 36	S 74S120W20
		53 47 59 166 50 53	S 74S120W 3
302-24-11200	UNALASKA	53 46 24 166 56 54	S 74S121W14
		53 47 11 166 56 16	S 74S121W12
302-24-11200-2006	UNALASKA	53 46 34 166 56 41	S 74S121W13
		53 47 1 166 55 56	S 74S121W12
302-24-11300	UNALASKA	53 46 20 166 59 4	S 74S121W15
		53 47 40 166 58 30	S 74S121W 3
302-25-10300	UNALASKA	53 58 51 166 49 59	S 71S119W34
		53 57 51 166 50 21	S 72S119W10
302-25-10300-2003	UNALASKA	53 58 38 166 49 56	S 72S119W 3
		53 58 11 166 49 31	S 72S119W 3
302-25-10400	UNALASKA	54 0 9 166 43 39	S 71S118W29
		53 56 18 166 44 9	S 72S118W17
302-25-10400-0010	UNALASKA	53 59 10 166 43 48	S 71S118W32
302-25-10400-2014	UNALASKA	53 58 32 166 43 57	S 72S118W 5
		53 57 43 166 45 13	S 72S118W 7
302-30-11200	UNALASKA	53 54 55 166 17 4	S 72S115W29
		53 54 32 166 15 26	S 72S115W29

Stream/Lake	Map Sheet	Lat./Long.	Legal
302-60-10400	UNALASKA	53 43 51 166 12 53	S 74S116W36
		53 45 1 166 13 7	S 74S116W23
302-60-10800	UNALASKA	53 39 30 166 25 32	S 75S117W26
		53 40 20 166 26 45	S 75S117W20
302-60-11100	UNALASKA	53 37 0 166 33 10	S 76S118W10
		53 37 20 166 35 26	S 76S118W 5
302-70-10100	UNALASKA	53 36 6 166 34 2	S 76S118W16
		53 36 18 166 35 37	S 76S118W 8
302-70-10200	UNALASKA	53 35 55 166 39 47	S 76S119W14
		53 36 31 166 39 40	S 76S119W11
302-70-10400	UNALASKA	53 32 4 166 40 42	S 77S120W 2
		53 32 52 166 41 0	S 76S119W34
302-70-10600	UNALASKA	53 33 57 166 46 31	S 76S119W30
		53 34 38 166 47 14	S 76S120W24
302-70-10700	UNALASKA	53 33 32 166 47 52	S 76S120W36
		53 33 57 166 48 40	S 76S120W26
302-70-10900	UNALASKA	53 30 54 166 47 2	S 77S121W13
		53 30 23 166 48 36	S 77S121W14
302-80-10010	UNALASKA	53 28 38 166 50 32	S 77S121W27
		53 29 8 166 50 59	S 77S121W27
302-80-10020	UNALASKA	53 29 36 166 52 29	S 77S121W21
		53 30 14 166 52 31	S 77S121W16
302-80-10030	UNALASKA	53 29 12 166 52 46	S 77S121W29
		53 29 44 166 53 11	S 77S121W20
302-80-10060	UNALASKA	53 28 38 166 56 1	S 77S122W25
		53 29 16 166 56 4	S 77S122W25
302-80-10100	UNALASKA	53 28 34 167 0 8	S 77S122W28
		53 29 9 166 58 31	S 77S122W27
302-80-10110	UNALASKA	53 28 36 167 0 26	S 77S122W26
		53 29 46 166 59 53	S 77S122W21
302-80-10150	UNALASKA	53 27 32 167 3 5	S 78S122W 9
		53 28 37 167 2 28	S 77S122W29
302-80-10150-0014	UNALASKA	53 27 41 167 3 53	S 77S122W31

Stream/Lake	Map Sheet	Lat./Long.	Legal
302-80-10150-2003	UNALASKA	53 27 36 167 3 49 53 27 45 167 4 36	S 77S122W31 S 77S123W36
302-80-10600	UNALASKA	53 22 28 167 17 19 53 22 49 167 18 30	S 78S124W33 S 78S124W33
302-90-10010	UNALASKA	53 20 12 167 20 49 53 21 3 167 21 5	S 79S124W18 S 79S124W 7
302-90-10030	UNALASKA	53 19 57 167 24 44 53 20 53 167 25 13	S 79S125W15 S 79S125W10
302-90-10050	UNALASKA	53 18 48 167 27 12 53 18 42 167 28 21	S 79S125W28 S 79S125W29
302-90-10100	UNALASKA	53 18 57 167 34 6 53 18 36 167 34 11	S 80S126W 3 S 79S126W27
302-90-10200	UNALASKA	53 17 11 167 36 38 53 18 47 167 37 11	S 79S126W32 S 79S126W29
302-90-10300	UNALASKA	53 16 23 167 42 15 53 18 21 167 41 5	S 80S127W 3 S 79S127W26
302-90-10400	UNALASKA	53 16 37 167 44 4 53 18 16 167 45 9	S 80S127W 4 S 79S127W29
303-10-10200	UNALASKA	53 31 16 167 53 47 53 26 21 167 57 45	S 77S128W 8 S 78S129W11
303-10-10400	UNALASKA	53 31 34 167 56 2 53 27 28 167 59 7	S 77S128W 7 S 78S129W 3
303-10-10400-2020	UNALASKA	53 26 2 167 58 39 53 27 51 168 0 0	S 77S129W35 S 77S129W34
303-10-12900	UMNAK	53 22 39 168 23 10 53 19 51 168 20 29	S 78S132W36 S 79S131W17
303-10-12900-2020	UMNAK	53 19 53 168 21 53 53 19 41 168 20 44	S 79S131W18 S 79S131W20
303-10-13100	UMNAK	53 15 17 168 21 41 53 14 16 168 21 42	S 80S131W13 S 80S131W19
303-10-13500	UMNAK	53 15 32 168 30 3 53 13 8 168 28 14	S 80S132W 7 S 80S132W29
303-10-13500-2003	UMNAK	53 14 36 168 29 47 53 14 31 168 31 6	S 80S132W18 S 80S132W24

Stream/Lake	Map Sheet	Lat./Long.	Legal
303-10-13300-2015	UMNAK	53 13 52 168 29 3	S 80S132W20
		53 13 51 168 27 46	S 80S132W21
303-21-10200	SAMALGA ISLAND	52 57 29 168 45 27	S 83S135W29
		52 58 2 168 44 41	S 83S135W29
303-21-10300	SAMALGA ISLAND	52 57 48 168 41 42	S 83S135W26
		52 59 7 168 40 46	S 83S135W14
303-21-10300-2003	SAMALGA ISLAND	52 58 7 168 42 2	S 83S135W22
		52 58 50 168 42 18	S 83S135W22
303-21-10500	UMNAK	53 0 38 168 36 59	S 83S134W 8
		53 0 40 168 38 16	S 83S134W 6
303-21-10700	UMNAK	53 1 23 168 35 35	S 83S134W 4
		53 1 57 168 36 25	S 82S134W32
303-21-10900	UMNAK	53 1 55 168 34 3	S 82S134W34
		53 2 34 168 34 22	S 82S134W27
303-21-11000	UMNAK	53 2 15 168 32 14	S 82S134W35
		53 2 54 168 32 50	S 82S134W26
303-21-11200	UMNAK	53 2 59 168 30 46	S 82S134W25
		53 4 0 168 31 59	S 82S134W23
303-21-11200-2005	UMNAK	53 3 15 168 31 27	S 82S134W25
		53 3 32 168 32 14	S 82S134W23
303-21-11200-2008	UMNAK	53 3 46 168 31 18	S 82S134W24
		53 4 17 168 31 13	S 82S134W13
303-22-10300	UMNAK	53 7 25 168 23 42	S 81S133W35
		53 8 22 168 26 7	S 81S133W28
303-22-10300-2004	UMNAK	53 7 42 168 24 2	S 81S133W26
		53 8 41 168 25 5	S 81S133W22
303-22-10500	UMNAK	53 9 58 168 22 33	S 81S133W13
		53 10 59 168 25 41	S 81S133W10
303-22-10500-2005	UMNAK	53 10 45 168 24 24	S 81S133W11
		53 10 38 168 25 35	S 81S133W10
303-22-10600	UMNAK	53 11 19 168 20 27	S 81S132W 6
		53 11 40 168 22 20	S 81S133W 1
303-22-11100	UMNAK	53 15 49 168 12 50	S 80S130W 7
		53 16 6 168 13 41	S 80S131W12

Stream/Lake	Map Sheet	Lat./Long.	Legal
303-22-11110	UMNAK	53 16 45 168 11 31 53 16 32 168 11 7	S 80S130W 8 S 80S130W 5
303-31-10300	SAMALGA ISLAND	52 54 23 168 57 2 52 53 30 168 54 20	S 84S137W13 S 84S136W20
303-31-10300-0010	SAMALGA ISLAND	52 54 15 168 55 45	S 84S136W18
303-31-10300-2005	SAMALGA ISLAND	52 54 9 168 55 23 52 54 17 168 53 45	S 84S136W18 S 84S136W17
303-32-11300	UMNAK	53 14 3 168 39 23 53 13 32 168 37 54	S 80S133W19 S 80S133W29
303-32-11600	UMNAK	53 2 37 168 47 25 53 1 39 168 39 50	S 82S135W30 S 82S135W36
303-32-11600-2010	UMNAK	53 1 31 168 45 50 53 1 22 168 46 32	S 83S135W 5 S 83S135W 6
303-32-11600-2016	UMNAK	53 1 7 168 44 26 53 0 43 168 44 58	S 83S135W 4 S 83S135W 5
303-32-11600-2019	UMNAK	53 1 18 168 43 36 53 2 35 168 42 8	S 83S135W 4 S 82S135W27
303-32-11600-2027	UMNAK	53 1 9 168 41 27 53 2 8 168 40 47	S 83S135W 2 S 82S135W35
303-32-11700	UMNAK	53 1 34 168 48 1 53 0 0 168 46 2	S 82S136W36 S 83S135W 8
303-32-11700-2010	UMNAK	53 0 46 168 47 15 53 0 0 168 47 15	S 83S135W 6 S 83S135W 7
303-32-11800	UMNAK	53 1 15 168 49 30 53 0 55 168 48 54	S 83S136W 2 S 83S136W 1
303-32-11900	UMNAK	53 1 1 168 50 4 53 0 0 168 49 35	S 83S136W 2 S 83S136W11
303-32-12100 Sheep Creek	SAMALGA ISLAND	52 57 25 168 51 5 52 58 47 168 47 59	S 83S136W27 S 33S136W24
303-32-12100-2005	SAMALGA ISLAND	52 57 41 168 50 13 52 58 15 168 49 48	S 83S136W26 S 83S136W23
303-32-12100-2005-0010	SAMALGA ISLAND	52 58 14 168 50 30	S 83S136W22

Stream/Lake	Map Sheet	Lat./Long.	Legal
303-32-12200	SAMALGA ISLAND	52 56 25 168 51 46 52 56 17 168 51 39	S 83S136W34 S 84S136W 3
303-32-12200-0010 Umnak Lake	SAMALGA ISLAND	52 55 54 168 51 32	S 84S136W 3
303-32-12200-0020	SAMALGA ISLAND	52 55 15 168 52 21	S 84S136W 9
303-32-12200-0030	SAMALGA ISLAND	52 54 49 168 52 10	S 84S136W 9
303-32-12200-2005	SAMALGA ISLAND	52 56 18 168 50 39 52 56 31 168 50 11	S 84S136W 3 S 83S136W35
303-32-12200-2005-0010	SAMALGA ISLAND	52 56 48 168 49 47	S 83S136W35
305-21-10400	SEGUAM	52 5 5 173 56 24 52 5 6 173 54 51	S 93S175W31 S 93S175W32
305-21-10400-2011	SEGUAM	52 5 12 173 55 51 52 5 39 173 54 59	S 93S175W30 S 93S175W29
305-21-10500	SEGUAM	52 3 27 173 54 23 52 4 25 173 52 34	S 94S175W 5 S 93S175W33
305-21-11110	SEGUAM	52 3 17 173 45 33 52 3 39 173 45 10	S 94S174W 8 S 94S174W 4
305-21-11150	SEGUAM	52 3 48 173 43 11 52 4 14 173 43 29	S 94S174W 3 S 94S174W 3
305-21-11200	SEGUAM	52 4 20 173 41 18 52 4 30 173 40 39	S 93S174W35 S 93S174W36
305-21-11300	SEGUAM	52 3 36 173 39 13 52 4 5 173 38 54	S 94S173W 6 S 94S173W 6
305-21-11400	SEGUAM	52 3 16 173 35 9 52 3 48 173 34 57	S 94S173W10 S 94S173W 3
305-21-11405	SEGUAM	52 3 15 173 34 30 52 4 6 173 34 34	S 94S173W10 S 94S173W 3
305-22-10100	SEGUAM	52 1 58 173 32 29 52 2 26 173 32 6	S 94S173W13 S 94S173W13
305-22-10200	SEGUAM	52 3 13 173 28 50 52 3 5 173 29 43	S 94S172W 8 S 94S172W 8

Stream/Lake	Map Sheet	Lat./Long.	Legal
305-22-10200-2010	SEGUAM	52 3 12 173 29 13 52 3 30 173 29 13	S 94S172W 8 S 94S172W 5
305-22-10210	SEGUAM	52 3 19 173 28 38 52 3 48 173 28 43	S 94S172W 8 S 94S172W 5
305-22-10300	SEGUAM	52 2 53 173 27 6 52 3 16 173 27 3	S 94S172W10 S 94S172W10
305-22-10500 *Sviechnikof Harbor River	SEGUAM	52 3 34 173 23 15 52 3 59 173 22 42	S 94S172W 1 S 94S171W 6
305-22-10600	SEGUAM	52 4 5 173 13 40 52 4 23 173 14 12	S 94S170W 6 S 93S170W31
305-22-10650	SEGUAM	52 3 52 173 11 21 52 4 33 173 11 12	S 94S170W 4 S 93S170W33
305-22-10700	SEGUAM	52 3 53 173 8 49 52 4 28 173 8 54	S 94S170W 2 S 93S170W35
305-22-10700-2007	SEGUAM	52 4 4 173 8 51 52 4 12 173 9 13	S 94S170W 2 S 94S170W 3
305-22-10710	SEGUAM	52 4 26 173 7 13 52 4 50 173 7 27	S 93S170W36 S 93S170W36
305-31-10600	ATKA	52 2 20 174 57 31 52 2 50 174 57 23	S 94S183W14 S 94S183W11
305-31-11100	ATKA	52 2 3 174 49 50 52 2 29 174 49 38	S 94S182W15 S 94S182W14
305-31-11200	ATKA	52 2 0 174 46 58 52 2 25 174 47 0	S 94S181W18 S 94S182W13
305-31-11300	ATKA	52 2 5 174 46 9 52 2 5 174 45 18	S 94S181W18 S 94S181W17
305-32-10100 *Cape Tadluk River	ATKA	52 0 38 174 42 59 52 1 15 174 43 3	S 94S181W28 S 94S181W21
305-32-10200	ATKA	52 0 55 174 42 4 52 1 20 174 42 26	S 94S181W22 S 94S181W22
305-32-10220	ATKA	52 2 11 174 42 46 52 2 13 174 43 28	S 94S181W15 S 94S181W16
305-32-10250	ATKA	52 2 32 174 42 11 52 2 41 174 42 24	S 94S181W15 S 94S181W10

Stream/Lake	Map Sheet	Lat./Long.	Legal
305-32-10270	ATKA	52 2 55 174 41 23	S 94S181W11
		52 2 58 174 42 6	S 94S181W10
305-32-10300	ATKA	52 3 29 174 42 2	S 94S181W 3
		52 3 41 174 42 52	S 94S181W 4
305-32-10350	ATKA	52 3 43 174 41 47	S 94S181W 3
		52 4 9 174 42 17	S 94S181W 3
305-32-10400	ATKA	52 3 44 174 41 25	S 94S181W 3
*Beaver Bay River		52 4 16 174 41 21	S 93S181W35
305-32-10450	ATKA	52 3 31 174 40 37	S 94S181W 2
		52 3 45 174 40 4	S 94S181W 2
305-32-10500	ATKA	52 3 19 174 40 28	S 94S181W11
*Beaver Bay River, E.		52 3 14 174 39 48	S 94S181W12
305-32-10700	ATKA	52 2 26 174 38 13	S 94S180W18
		52 3 1 174 38 27	S 94S180W 7
305-32-10800	ATKA	52 3 11 174 35 29	S 94S180W 9
		52 3 56 174 36 45	S 94S180W 5
305-32-10820	ATKA	52 3 12 174 35 8	S 94S180W 9
		52 3 43 174 34 57	S 94S180W 4
305-32-10890	ATKA	52 4 36 174 33 54	S 93S180W34
		52 4 49 174 34 42	S 93S180W33
305-32-10900	ATKA	52 4 47 174 33 55	S 93S180W34
*Explorer Bay River		52 5 17 174 33 48	S 93S180W27
305-32-11000	ATKA	52 4 39 174 33 36	S 93S180W34
*Explorer Bay River, E.		52 4 55 174 33 29	S 93S180W34
305-32-11300	ATKA	52 5 2 174 27 45	S 93S179W32
		52 5 28 174 27 38	S 93S179W29
305-32-11500	ATKA	52 2 54 174 26 20	S 94S179W 9
		52 3 23 174 26 8	S 94S179W 9
305-32-11600	ATKA	52 4 14 174 23 34	S 94S179W 2
		52 4 21 174 24 29	S 93S179W35
305-32-11650	ATKA	52 5 24 174 24 4	S 93S179W26
		52 5 13 174 24 26	S 93S179W26
305-32-11700	ATKA	52 5 2 174 24 42	S 93S179W22
		52 5 58 174 24 22	S 93S179W26

Stream/Lake	Map Sheet	Lat./Long.	Legal
305-32-11900 *Vasilief Bay River	ATKA	52 6 39 174 26 25 52 7 53 174 26 3	S 93S179W21 S 93S179W 9
305-32-12000 *Vasilief Bay River, E.	ATKA	52 6 39 174 22 6 52 7 25 174 22 54	S 93S179W24 S 93S179W13
305-32-12300	ATKA	52 7 38 174 18 59 52 6 54 174 20 57	S 93S178W16 S 93S178W 6
305-32-12300-2016	ATKA	52 8 52 174 20 9 52 9 16 174 20 13	S 93S178W 5 S 93S178W 5
305-32-12400	ATKA	52 7 15 174 18 10 52 8 29 174 16 33	S 93S178W16 S 93S178W10
305-32-12400-2003	ATKA	52 7 36 174 17 57 52 8 2 174 18 22	S 93S178W16 S 93S178W 9
305-32-12700	ATKA	52 7 12 174 12 57 52 8 10 174 14 8	S 93S177W18 S 93S178W12
305-32-12700-2004	ATKA	52 7 38 174 13 19 52 8 12 174 13 9	S 93S177W18 S 93S177W 7
305-32-12800	ATKA	52 7 8 174 10 2 52 7 24 174 10 22	S 93S177W16 S 93S177W16
305-32-12900	ATKA	52 7 40 174 7 55 52 8 31 174 8 19	S 93S177W15 S 93S177W10
305-32-12900-2006	ATKA	52 8 16 174 7 56 52 8 32 174 7 43	S 93S177W10 S 93S177W11
305-32-12900-2007	ATKA	52 8 10 174 8 9 52 8 28 174 9 17	S 93S177W10 S 93S177W 9
305-41-10100	ATKA	52 1 56 175 13 59 52 1 25 175 13 9	S 94S185W14 S 94S185W24
305-41-10100-2010	ATKA	52 1 44 175 13 58 52 1 22 175 14 6	S 94S185W14 S 94S185W23
305-41-10130	ATKA	52 2 12 175 11 26 52 2 11 175 10 40	S 94S184W18 S 94S184W17
305-41-10200 *Bechevin Bay River	ATKA	52 2 3 175 7 57 52 1 45 175 7 48	S 94S184W15 S 94S184W15
305-41-10200-2008	ATKA	52 1 51 175 8 7 52 1 49 175 8 33	S 94S184W16 S 94S184W16

Stream/Lake	Map Sheet	Lat./Long.	Legal
305-41-10300	ATKA	52 1 48 175 2 13	S 94S183W17
*Portage Lagoon River, Sw.		52 1 34 175 2 59	S 94S183W19
305-41-10340	ATKA	52 2 43 175 2 1	S 94S183W 8
*Portage Lagoon River, E.		52 2 53 175 1 14	S 94S183W 8
305-41-10380	ATKA	52 3 37 174 59 32	S 94S183W 3
*Podsopochni Bay River, w.		52 3 12 174 59 41	S 94S183W 9
305-41-10400	ATKA	52 3 41 174 58 56	S 94S183W 3
*Podsopochni Bay River		52 3 10 174 58 48	S 94S183W10
305-41-10470	ATKA	52 4 31 174 55 56	S 93S183W36
*Kovurof Bay River, w.		52 4 8 174 56 4	S 94S183W 1
305-41-10500	ATKA	52 4 41 174 54 48	S 93S182W31
*Kovurof Bay River, E.		52 4 9 174 54 31	S 94S182W 6
305-42-10100	ATKA	52 4 54 174 53 19	S 93S182W32
*Wall Bay River		52 4 46 174 52 24	S 93S182W33
305-42-10370	ATKA	52 5 28 174 50 22	S 93S182W27
		52 4 56 174 50 20	S 93S182W34
305-42-10400	ATKA	52 5 31 174 49 22	S 93S182W26
		52 4 41 174 49 29	S 93S182W35
305-42-10500	ATKA	52 4 53 174 46 6	S 93S181W31
*Bluefox Bay River		52 4 22 174 46 14	S 93S181W31
305-42-10500-2007	ATKA	52 4 46 174 45 55	S 93S181W31
		52 5 3 174 45 37	S 93S181W31
305-42-10550	ATKA	52 5 29 174 45 42	S 93S181W30
		52 5 23 174 44 54	S 93S181W29
305-42-10700	ATKA	52 6 25 174 41 25	S 93S181W22
*Triple Lakes River		52 5 43 174 41 47	S 93S181W27
305-42-10700-0010	ATKA	52 5 59 174 41 25	S 93S181W27
*Triple Lakes			
305-42-10700-0020	ATKA	52 5 25 174 41 53	S 93S181W27
305-42-10700-2013	ATKA	52 5 29 174 41 35	S 93S181W27
		52 5 27 174 41 17	S 93S181W26
305-42-10700-2013-0010	ATKA	52 5 19 174 40 52	S 93S181W26

Stream/Lake	Map Sheet	Lat./Long.	Legal
305-42-11100	ATKA	52 8 11 174 35 56	S 93S180W 3
		52 8 2 174 35 5	S 93S180W 9
305-42-11300 *Banner Bay River	ATKA	52 7 43 174 28 43	S 93S179W17
		52 6 52 174 28 43	S 93S179W17
305-42-11400	ATKA	52 8 59 174 30 22	S 93S180W 1
		52 9 11 174 29 30	S 93S179W 6
305-42-11500	ATKA	52 10 18 174 30 44	S 92S178W32
		52 9 43 174 30 17	S 92S178W33
305-42-11520	ATKA	52 10 16 174 30 10	S 92S178W33
		52 9 52 174 29 38	S 92S178W33
305-42-12000 *Egg Bay River	ATKA	52 11 5 174 24 5	S 92S177W30
		52 10 57 174 23 7	S 92S177W29
305-42-12100	ATKA	52 12 50 174 24 3	S 92S177W18
		52 12 25 174 23 31	S 92S177W18
305-42-12150	ATKA	52 11 40 174 20 37	S 92S177W22
		52 11 20 174 21 29	S 92S177W21
305-42-12200	ATKA	52 11 3 174 20 15	S 92S177W27
		52 10 30 174 20 17	S 92S177W27
305-42-12300 *Sarana Cove River	ATKA	52 11 7 174 19 53	S 92S177W27
		52 11 9 174 18 42	S 92S177W26
305-42-12350	ATKA	52 11 30 174 19 52	S 92S177W22
		52 11 36 174 19 2	S 92S177W23
305-42-12400	ATKA	52 12 7 174 18 52	S 92S177W14
		52 11 41 174 18 37	S 92S177W23
305-42-12500 *Martin Harbor River	ATKA	52 12 33 174 17 3	S 92S177W13
		52 11 33 174 16 16	S 92S176W19
305-42-12530	ATKA	52 13 14 174 16 26	S 92S176W 7
		52 12 51 174 15 42	S 92S176W18
305-42-12560	ATKA	52 14 19 174 15 23	S 92S176W 6
		52 13 53 174 14 34	S 92S176W 5
305-42-12600	ATKA	52 14 36 174 14 7	S 92S176W 5
		52 14 41 174 13 32	S 91S176W33
305-42-12600-0010 *Korovin Lake	ATKA	52 14 33 174 12 49	S 92S176W 4

Stream/Lake	Map Sheet	Lat./Long.	Legal
305-42-12800	ATKA	52 16 29 174 13 59	S 91S176W20
		52 17 5 174 12 53	S 91S176W21
305-42-12900	ATKA	52 17 51 174 15 37	S 91S176W18
		52 18 23 174 14 29	S 91S176W 8
305-42-13000 *Korovinski Lagoon River	ATKA	52 19 58 174 17 4	S 90S177W36
		52 19 30 174 15 11	S 91S176W 6
305-52-10400	SEGUAM	52 6 42 173 54 15	S 93S175W20
		52 6 5 173 54 23	S 93S175W20
305-52-10500	SEGUAM	52 6 40 173 52 31	S 93S175W21
		52 6 24 173 53 13	S 93S175W21
305-52-10520	SEGUAM	52 6 34 173 52 1	S 93S175W22
		52 5 56 173 51 42	S 93S175W27
305-52-10600	SEGUAM	52 6 20 173 50 24	S 93S175W23
		52 5 32 173 51 3	S 93S175W27
305-52-10900 *Hungry Bay River	SEGUAM	52 5 29 173 47 46	S 93S174W30
		52 4 59 173 46 46	S 93S174W32
305-52-10900-2007	SEGUAM	52 5 11 173 47 26	S 93S174W30
		52 5 19 173 46 48	S 93S174W29
305-52-11100	SEGUAM	52 7 26 173 43 3	S 93S174W15
		52 6 39 173 43 40	S 93S174W22
305-52-11100-2006	SEGUAM	52 7 2 173 43 10	S 93S174W15
		52 7 5 173 43 38	S 93S174W15
305-52-11200	SEGUAM	52 7 19 173 40 33	S 93S174W13
		52 6 56 173 40 2	S 93S174W13
305-52-11300	SEGUAM	52 7 53 173 36 46	S 93S173W 9
		52 7 20 173 36 48	S 93S173W16
305-52-11340	SEGUAM	52 8 15 173 35 40	S 93S173W 9
		52 7 28 173 35 38	S 93S173W16
305-52-11400 *Chalugus Bay River	SEGUAM	52 7 26 173 35 1	S 93S173W15
		52 7 40 173 34 41	S 93S173W15
305-52-11460	ATKA	52 16 8 174 2 7	S 91S175W26
		52 16 55 174 3 59	S 91S175W21
305-52-11480 *Flat Point Creek	ATKA	52 15 45 174 6 37	S 92S175W 7
		52 15 24 174 7 52	S 91S175W31

Stream/Lake	Map Sheet	Lat./Long.	Legal
305-52-11500	ATKA	52 14 14 174 10 57 52 15 41 174 9 51	S 92S176W 3 S 91S176W26
305-52-11600 *Atka Runway	ATKA	52 12 20 174 11 40 52 12 29 174 12 17	S 92S176W15 S 92S176W16
305-52-11620 *Chuniisax Creek	ATKA	52 11 33 174 11 15 52 11 13 174 12 5	S 92S176W22 S 92S176W22
305-53-10100	SEGUAM	52 6 55 173 32 46 52 6 19 173 33 11	S 93S173W13 S 93S173W23
305-53-10200	SEGUAM	52 5 32 173 30 36 52 5 23 173 31 20	S 93S172W30 S 93S172W30
305-53-10210	SEGUAM	52 5 28 173 30 30 52 5 3 173 30 35	S 93S172W30 S 93S172W31
305-53-10220	SEGUAM	52 5 33 173 30 17 52 5 16 173 29 54	S 93S172W30 S 93S172W29
305-53-10240	SEGUAM	52 6 17 173 27 51 52 5 49 173 27 38	S 93S172W21 S 93S172W28
305-53-10300	SEGUAM	52 6 7 173 24 35 52 5 36 173 24 36	S 93S172W23 S 93S172W26
305-53-10400	SEGUAM	52 5 30 173 20 25 52 5 2 173 20 2	S 93S171W29 S 93S171W33
305-53-10420	SEGUAM	52 5 12 173 18 52 52 4 46 173 19 4	S 93S171W28 S 93S171W33
305-53-10460	SEGUAM	52 6 30 173 16 44 52 6 6 173 17 3	S 93S171W23 S 93S171W23
305-53-10500	SEGUAM	52 5 47 173 14 33 52 5 34 173 14 57	S 93S170W30 S 93S171W25
305-53-10510	SEGUAM	52 5 42 173 14 9 52 5 15 173 14 11	S 93S170W30 S 93S170W30
305-53-10600	SEGUAM	52 5 34 173 4 24 52 5 32 173 4 58	S 93S169W29 S 93S169W30
306-11-10200 Sitkin Creek	ADAK	52 4 25 176 0 50 52 3 51 176 1 54	S 93S190W32 S 94S190W 6
306-11-10400 Middle Yoke Creek	ADAK	52 1 21 176 2 28 52 1 57 176 3 14	S 94S190W19 S 94S191W13

Stream/Lake	Map Sheet	Lat./Long.	Legal
306-16-10100	ADAK	51 53 19 176 1 24	S 96S190W 6
		51 53 9 176 2 28	S 96S190W 6
306-20-10100	ADAK	51 47 33 176 17 47	S 97S194W11
		51 47 13 176 18 5	S 97S194W11
306-20-10300	ADAK	51 45 28 176 19 45	S 97S194W21
		51 45 38 176 19 52	S 97S194W21
306-20-10300-0010	ADAK	51 45 55 176 20 14	S 97S194W21
306-20-11200	ADAK	51 47 34 176 23 58	S 97S195W12
		51 47 45 176 18 42	S 97S194W10
306-20-11200-0010	ADAK	51 46 51 176 20 31	S 97S194W16
306-20-11300	ADAK	51 46 55 176 26 13	S 97S195W11
		51 47 10 176 27 4	S 97S195W10
306-20-11500	ADAK	51 45 51 176 30 32	S 97S195W20
		51 46 36 176 30 26	S 97S195W17
306-20-11550	ADAK	51 45 20 176 31 6	S 97S195W19
		51 45 53 176 31 42	S 97S195W19
306-20-11600	ADAK	51 44 57 176 31 29	S 97S195W30
		51 45 1 176 31 51	S 97S195W30
306-20-12300	ADAK	51 42 36 176 39 3	S 98S196W 5
		51 44 14 176 38 25	S 97S196W32
306-20-12300-0010	ADAK	51 44 53 176 38 8	S 97S196W29
306-20-12300-2010	ADAK	51 44 45 176 37 43	S 97S196W28
		51 44 37 176 36 49	S 97S196W28
306-20-12300-2018	ADAK	51 45 5 176 37 36	S 97S196W26
		51 45 34 176 37 1	S 97S196W21
306-20-12400	ADAK	51 42 37 176 39 59	S 98S196W 6
		51 43 19 176 41 48	S 98S197W 1
306-20-12400-0010	ADAK	51 43 35 176 42 19	S 97S197W35
306-20-12500	ADAK	51 41 20 176 42 19	S 98S197W14
		51 41 45 176 42 4	S 98S197W11

Stream/Lake	Map Sheet	Lat./Long.	Legal
306-20-12550	ADAK	51 41 3 176 43 11	S 98S197W14
		51 41 19 176 43 35	S 98S197W15
306-20-12550-0010	ADAK	51 41 31 176 43 43	S 98S197W15
306-30-11000	ADAK	51 41 33 176 49 11	S 98S198W13
		51 41 34 176 48 12	S 98S197W18
306-30-11100	ADAK	51 43 23 176 48 51	S 98S198W 1
		51 44 0 176 48 18	S 97S197W31
306-30-11100-2010	ADAK	51 43 34 176 48 39	S 97S197W31
		51 43 19 176 48 0	S 98S197W 6
306-40-10100	ADAK	51 38 9 176 58 16	S 99S199W 1
		51 38 5 176 57 53	S 99S199W 1
306-40-11600	ADAK	51 45 10 176 50 25	S 97S198W23
		51 45 14 176 49 26	S 97S198W24
306-40-11700	ADAK	51 46 18 176 49 1	S 97S198W13
		51 46 38 176 48 22	S 97S197W18
306-40-12000	ADAK	51 47 44 176 54 12	S 97S198W 9
		51 47 48 176 51 47	S 97S198W 3
306-40-12000-2010	ADAK	51 47 37 176 52 25	S 97S198W10
		51 47 18 176 51 53	S 97S198W10
306-40-12450	ADAK	51 46 35 177 7 9	S 97S200W14
		51 46 59 177 8 7	S 97S200W11
306-40-12500	ADAK	51 45 21 177 7 56	S 97S200W23
		51 45 30 177 8 41	S 97S200W22
306-40-12600	ADAK	51 43 16 177 8 44	S 98S200W 3
		51 43 53 177 9 7	S 97S200W34
306-40-12800	ADAK	51 42 35 177 9 43	S 98S200W 4
		51 43 1 177 10 10	S 98S200W 4
306-40-12900	ADAK	51 43 49 177 11 42	S 97S200W32
		51 45 34 177 11 17	S 97S200W20
306-40-13000	ADAK	51 43 49 177 11 52	S 97S200W32
		51 44 56 177 12 53	S 97S200W30
306-40-13000-2007	ADAK	51 43 57 177 12 30	S 97S200W31
		51 43 57 177 13 10	S 97S200W31

Stream/Lake	Map Sheet	Lat./Long.	Legal
306-50-10300	ADAK	51 52 40 177 4 23 51 53 6 177 5 33	S 96S198W10 S 96S198W 3
306-50-10500	ADAK	51 46 50 176 48 21 51 45 33 176 48 54	S 97S197W18 S 97S198W13
306-50-10700	ADAK	51 47 16 176 42 9 51 47 11 176 38 55	S 97S197W11 S 97S196W 8
306-50-10600	ADAK	51 48 2 176 43 8 51 48 5 176 43 2	S 97S197W 2 S 97S197W 2
306-50-10800-0010 Constant, Lake	ADAK	51 48 0 176 42 41	S 97S197W 2
306-50-10800-2011	ADAK	51 48 5 176 42 33 51 48 31 176 42 31	S 97S197W 2 S 97S197W 2
306-50-10890	ADAK	51 51 14 176 44 7 51 51 0 176 44 0	S 96S195W19 S 96S195W19
306-50-10900	ADAK	51 51 5 176 43 24 51 50 40 176 43 24	S 96S195W19 S 96S195W19
306-50-11200	ADAK	51 51 0 176 42 51 51 50 34 176 42 44	S 96S195W20 S 96S195W20
306-50-11300	ADAK	51 51 0 176 42 28 51 51 11 176 41 34	S 96S195W20 S 96S195W21
306-50-11400	ADAK	51 51 46 176 43 4 51 51 44 176 42 39	S 96S195W17 S 96S195W17
306-50-11500	ADAK	51 52 20 176 43 32 51 52 54 176 41 54	S 96S195W 7 S 96S195W 8
306-50-11600	ADAK	51 52 38 176 43 52 51 53 9 176 43 19	S 96S195W 7 S 96S195W 6
306-50-12000	ADAK	51 57 29 176 38 20 51 55 24 176 37 57	S 95S195W11 S 95S195W20
306-70-10100	ADAK	51 57 9 176 34 14 51 57 32 176 34 0	S 95S194W17 S 95S194W 8
306-70-10120	ADAK	51 56 21 176 35 15 51 56 32 176 35 36	S 95S194W19 S 95S194W18
306-70-10129	ADAK	51 56 0 176 35 8 51 55 47 176 35 29	S 95S194W19 S 95S194W19

Stream/Lake	Map Sheet	Lat./Long.	Legal
306-70-10160	ADAK	51 54 [illegible] 176 38 49	S 95S195W36
		51 54 28 176 38 48	S 95S195W35
306-70-10180	ADAK	51 53 26 176 37 17	S 96S195W 1
		51 53 46 176 38 55	S 96S195W 2
306-70-10200	ADAK	51 51 33 176 38 58	S 96S195W14
		51 53 12 176 38 31	S 96S195W 2
306-70-10250	ADAK	51 51 4 176 38 13	S 96S195W23
		51 50 53 176 37 56	S 96S195W23
306-70-10300	ADAK	51 49 54 176 37 39	S 96S195W26
		51 49 35 176 37 56	S 96S195W26
306-70-10400	ADAK	51 50 15 176 35 16	S 96S194W30
		51 48 42 176 34 59	S 96S194W31
306-70-10500	ADAK	51 49 39 176 34 25	S 96S194W29
		51 48 54 176 33 54	S 96S194W32
306-70-10600	ADAK	51 48 59 176 30 37	S 96S194W34
		51 48 47 176 31 11	S 96S194W34
306-70-10700	ADAK	51 48 52 176 30 7	S 96S194W35
		51 48 29 176 29 42	S 97S195W 5
306-70-10800	ADAK	51 48 6 176 25 59	S 97S195W 2
		51 48 19 176 26 43	S 97S195W 3
306-70-10900	ADAK	51 49 35 176 22 59	S 96S193W27
		51 49 10 176 22 29	S 96S193W34
306-70-11000	ADAK	51 49 56 176 23 43	S 96S193W28
		51 50 23 176 22 52	S 96S193W22
306-70-11200	ADAK	51 52 41 176 11 42	S 96S192W12
		51 52 8 176 10 59	S 96S191W 7
306-70-11300	ADAK	51 50 18 176 8 24	S 96S191W29
		51 50 46 176 9 22	S 96S191W20
306-70-11800 Little Fox Creek	ADAK	51 59 32 176 5 23	S 94S191W35
		52 0 34 176 5 1	S 94S191W26
306-70-11900 Fox Creek	ADAK	51 59 46 176 5 49	S 94S191W34
		52 0 53 176 5 54	S 94S191W22
306-70-11930 Turmath Creek	ADAK	51 59 52 176 7 40	S 94S191W33
		52 0 53 176 7 48	S 94S191W21

Stream/Lake	Map Sheet	Lat./Long.	Legal
306-70-12000	ADAK	52 1 0 176 10 45	S 94S191W19
		52 1 18 176 9 20	S 94S191W20
307-11-10900	ADAK	51 49 36 177 51 31	S 96S203W30
		51 48 13 177 51 43	S 97S205W 4
307-11-10900-2007	ADAK	51 49 7 177 51 18	S 96S203W31
		51 48 45 177 50 39	S 96S203W31
307-11-10900-2012	ADAK	51 48 50 177 51 52	S 96S204W36
		51 48 51 177 52 59	S 96S204W36
307-11-10900-2015	ADAK	51 48 35 177 51 41	S 97S205W 4
		51 48 20 177 51 10	S 97S205W 3
307-11-11000	ADAK	51 49 47 177 45 37	S 96S203W26
		51 49 30 177 46 19	S 96S203W34
307-11-11020	ADAK	51 49 39 177 45 9	S 96S203W26
		51 49 26 177 45 32	S 96S203W35
307-12-10400	ADAK	51 46 56 177 49 1	S 97S205W11
		51 47 50 177 50 31	S 97S205W 3
307-12-10500	ADAK	51 44 18 177 49 51	S 97S205W26
		51 45 53 177 52 0	S 97S205W21
307-12-10500-2004	ADAK	51 44 25 177 49 54	S 97S205W26
		51 45 31 177 50 27	S 97S205W22
307-12-10500-2013	ADAK	51 45 14 177 51 30	S 97S205W21
		51 45 13 177 52 12	S 97S205W21
307-12-10500-2013	ADAK	51 45 43 177 51 59	S 97S205W21
		51 45 59 177 51 32	S 97S205W21
307-12-10600	ADAK	51 43 18 177 50 20	S 98S205W 3
		51 44 2 177 51 43	S 97S205W33
307-12-10600-0010	ADAK	51 44 7 177 52 1	S 97S205W33
307-12-11600	ADAK	51 49 19 177 12 7	S 96S199W35
		51 48 51 177 10 51	S 96S199W36
307-12-11700	ADAK	51 50 27 177 12 3	S 96S199W23
		51 50 25 177 11 36	S 96S199W23
307-12-11700-0010	ADAK	51 50 23 177 11 54	S 96S199W23

Stream/Lake	Map Sheet	Lat./Long.	Legal
307-12-11700-0020	ADAK	51 50 25 177 11 22	S 96S199W23
307-16-10100	ADAK	51 41 15 177 16 51 51 41 45 177 16 22	S 98S201W15 S 98S201W11
307-16-10200	ADAK	51 41 53 177 17 42 51 42 22 177 17 5	S 98S201W10 S 98S201W10
307-16-10500	ADAK	51 44 4 177 21 36 51 45 44 177 15 37	S 97S201W31 S 97S201W23
307-16-12700	ADAK	51 42 4 177 50 7 51 43 23 177 52 16	S 98S205W10 S 98S205W 4
307-16-12700-2019	ADAK	51 42 57 177 52 5 51 43 8 177 52 49	S 98S205W 4 S 98S205W 5
307-16-12800	ADAK	51 41 30 177 53 57 51 42 13 177 54 34	S 98S205W17 S 98S205W 7
307-16-12800-0010	ADAK	51 42 26 177 55 9	S 98S205W 7
307-16-12800-2010	ADAK	51 42 9 177 54 23 51 42 23 177 53 56	S 98S205W 7 S 98S205W 8
307-16-12800-2025	ADAK	51 42 31 177 55 37 51 42 23 177 55 59	S 98S206W12 S 98S206W12
307-16-12900	ADAK	51 41 25 177 54 6 51 41 34 177 54 56	S 98S205W17 S 98S205W18
307-16-13000	ADAK	51 40 13 177 55 5 51 40 40 177 55 32	S 98S205W19 S 98S206W24
307-23-10500	GARELOI ISLAND	51 48 48 178 5 13 51 49 41 178 4 6	S 96S205W33 S 96S205W27
307-23-10500-2002	GARELOI ISLAND	51 48 47 178 5 4 51 49 4 178 3 17	S 96S205W33 S 96S205W34
307-23-10500-2008	GARELOI ISLAND	51 49 33 178 4 3 51 49 39 178 3 33	S 96S205W27 S 96S205W27
307-23-10600	GARELOI ISLAND	51 47 31 178 0 23 51 49 4 178 1 10	S 97S206W 9 S 96S205W36
307-23-10600-2006	GARELOI ISLAND	51 48 28 178 0 38 51 48 37 178 0 0	S 97S206W 4 S 96S204W31

Stream/Lake	Map Sheet	Lat./Long.	Legal
307-23-10700	ADAK	51 47 2 178 0 0 51 49 10 177 58 0	S 97S206W 9 S 96S204W32
307-23-10700-2015	ADAK	51 48 39 177 58 54 51 49 18 177 58 39	S 96S204W31 S 96S204W32
307-23-10900	ADAK	51 45 13 177 56 48 51 47 46 177 56 19	S 97S206W24 S 97S206W 1
307-23-11300	GARELOI ISLAND	51 39 35 178 1 14 51 39 55 178 0 46	S 98S206W29 S 98S206W28
307-23-11700	ADAK	51 38 58 177 57 39 51 40 5 177 58 10	S 98S206W35 S 98S206W23
308-11-10400	KISKA	52 1 44 182 29 36 52 1 37 182 28 56	S 94S237W13 S 94S236W19
308-11-10500 *Moron Lake Outlet	KISKA	52 0 32 182 29 47 52 0 26 182 29 3	S 94S237W25 S 94S237W25
308-11-10600 *Beach Cove River	KISKA	51 59 22 182 30 36 51 58 52 182 30 1	S 94S237W35 S 95S237W 1
308-11-11300	KISKA	51 54 36 182 44 39 51 54 36 182 44 5	S 95S238W31 S 95S238W32
308-12-10380 *Reynard Cove River	KISKA	52 1 15 182 24 37 52 1 3 182 25 18	S 94S236W22 S 94S236W21
308-12-10400 *Model Cove River	KISKA	52 0 27 182 24 37 52 0 50 182 25 25	S 94S236W27 S 94S236W21
308-12-10490	KISKA	52 0 18 182 26 34 52 0 33 182 26 22	S 94S236W29 S 94S236W29
308-12-10500 *Salmon Lagoon River	KISKA	51 59 52 182 25 37 52 0 11 182 27 46	S 94S236W33 S 94S236W30
308-12-10600 *Kiska Harbor River, N.	KISKA	51 59 6 182 27 3 51 59 31 182 27 21	S 94S236W32 S 94S236W32
308-12-10650 *Trout Lagoon River	KISKA	51 58 30 182 28 26 51 58 31 182 29 7	S 95S236W 6 S 95S237W 1
308-12-10700 Moose Creek	KISKA	51 57 58 182 27 49 51 57 17 182 28 34	S 95S236W 7 S 95S236W18
308-12-10700-2006	KISKA	51 57 43 182 25 9 51 57 47 182 28 50	S 95S236W 7 S 95S236W 7

Stream/Lake	Map Sheet	Lat./Long.	Legal
308-16-10200	KISKA	51 52 13 182 45 0	S 96S238W 7
		51 52 32 182 44 21	S 96S235W 8
308-17-10400	KISKA	51 54 3 182 39 23	S 95S238W35
*Corvie Bay River		51 54 24 182 39 50	S 95S238W35
308-17-10400-2001	KISKA	51 53 58 182 39 26	S 95S238W35
		51 53 59 182 40 8	S 95S238W35
308-17-10700	KISKA	51 55 13 182 37 38	S 95S238W25
		51 55 26 182 38 9	S 95S238W25
308-17-10800	KISKA	51 55 57 182 35 34	S 95S237W20
		51 56 24 182 35 56	S 95S237W20
308-17-10900	KISKA	51 56 16 182 34 3	S 95S237W21
		51 56 55 182 34 55	S 95S237W17
308-17-10900-2010	KISKA	51 56 36 182 34 16	S 95S237W16
		51 56 56 182 34 0	S 95S237W16
308-17-11000	KISKA	51 56 24 182 32 19	S 95S237W22
*Gertrude Cove River		51 57 10 182 32 49	S 95S237W15
308-17-11100	KISKA	51 56 17 182 31 30	S 95S237W23
*Jeff Cove River		51 56 44 182 31 12	S 95S237W14
308-17-11300	KISKA	51 55 57 182 26 31	S 95S236W20
Major Creek		51 56 42 182 26 38	S 95S236W17
308-31-10600	RAT ISLAND	51 37 10 181 9 1	S 99S229W11
		51 36 38 181 8 56	S 99S229W11
308-31-10780	RAT ISLAND	51 37 35 181 13 0	S 99S229W 5
		51 37 12 181 12 19	S 99S229W 9
308-31-10800	RAT ISLAND	51 37 38 181 13 5	S 99S229W 5
*Midden Cove River		51 37 19 181 13 40	S 99S229W 8
308-31-10900	RAT ISLAND	51 38 15 181 15 27	S 98S229W31
		51 37 56 181 15 8	S 99S229W 6
308-31-11000	RAT ISLAND	51 38 44 181 18 26	S 98S230W34
		51 38 33 181 19 6	S 98S230W34
308-32-10200	RAT ISLAND	51 24 15 180 38 52	S101S227W26
*Constantine Pt. River		51 23 59 180 39 35	S101S227W27
308-32-10300	RAT ISLAND	51 24 28 180 44 58	S101S228W24
		51 24 19 180 45 25	S101S228W25

Stream/Lake	Map Sheet	Lat./Long.	Legal
308-36-10800	RAT ISLAND	51 35 16 131 14 4	S 99S229W20
*Signal Cove River		51 35 41 181 13 20	S 99S229W17
308-36-10900	RAT ISLAND	51 34 48 131 11 13	S 99S229W22
		51 35 26 181 11 5	S 99S229W22
308-36-11000	RAT ISLAND	51 34 56 131 9 50	S 99S229W23
*Buoy Bight River		51 35 35 181 9 21	S 99S229W23
308-36-11000-2006	RAT ISLAND	51 35 7 181 9 31	S 99S229W23
		51 35 21 181 8 47	S 99S229W23
308-36-11100	RAT ISLAND	51 34 18 181 7 14	S 99S228W30
*Sandy Cove River, W.		51 34 45 181 7 6	S 99S228W30
308-36-11150	RAT ISLAND	51 34 14 181 6 59	S 99S228W30
*Sandy Cove River, E.		51 34 39 181 6 34	S 99S228W30
308-36-11300	RAT ISLAND	51 33 38 181 6 12	S 99S228W31
		51 34 11 181 5 33	S 99S228W29
308-36-11400	RAT ISLAND	51 32 55 181 3 55	S100S228W 4
		51 33 34 181 3 44	S 99S228W33
308-36-11450	RAT ISLAND	51 32 27 181 2 43	S100S228W 3
		51 33 4 181 2 13	S 99S228W34
308-36-11500	RAT ISLAND	51 31 35 181 1 45	S100S228W10
*Limpet Creek		51 31 33 181 0 41	S100S228W11
308-37-10100	RAT ISLAND	51 26 54 180 54 33	S101S229W11
		51 27 20 180 54 7	S101S229W 1
308-37-10200	RAT ISLAND	51 26 13 180 53 33	S101S229W12
		51 26 43 180 53 12	S101S229W12
308-37-10300	RAT ISLAND	51 24 57 180 50 19	S101S228W20
		51 25 8 180 49 33	S101S228W21
308-37-10350	RAT ISLAND	51 24 18 180 49 45	S101S228W28
		51 24 35 180 48 56	S101S228W21
308-37-10400	RAT ISLAND	51 23 20 180 46 22	S101S228W35
*Makarius Bay River		51 23 51 180 46 15	S101S228W26
308-42-10100	RAT ISLAND	51 59 5 180 28 25	S 94S222W33
		51 58 35 180 28 4	S 95S222W 4
308-42-10500	RAT ISLAND	51 59 53 180 17 45	S 94S221W34
		51 59 38 180 16 44	S 94S221W34

Stream/Lake	Map Sheet	Lat./Long.	Legal
308-46-10100 *Warner Creek	RAT ISLAND	51 56 30 180 15 57 51 56 36 180 18 18	S 95S221W13 S 95S221W15
308-46-10400 Fenner Creek	RAT ISLAND	51 53 53 180 19 32 51 54 22 180 19 52	S 95S221W33 S 95S221W33
308-46-10800	RAT ISLAND	51 57 23 180 30 28 51 57 15 180 29 32	S 95S222W 7 S 95S222W17
309-13-10500 O'Donnell Creek	ATTU	52 55 0 186 50 42 52 53 27 186 54 36	S 84S261W 7 S 84S262W22
309-13-10600 Addison Creek	ATTU	52 55 29 186 52 17 52 55 1 186 56 46	S 84S262W 1 S 84S262W 9
309-13-10600-2001	ATTU	52 55 24 186 52 36 52 55 1 186 53 16	S 84S262W11 S 84S262W11
309-14-10010 *Lake Cories Creek	ATTU	52 55 34 186 44 59 52 54 4 186 46 2	S 84S261W 2 S 84S261W15
309-14-10200 *McKenzie Creek	ATTU	52 56 0 186 45 51 52 55 3 186 47 8	S 84S261W 3 S 84S261W 9
309-14-10300 *Lake Nicholas System	ATTU	52 52 48 186 44 6 52 53 26 186 49 2	S 84S261W26 S 84S261W20
309-14-10300-0010 Nicholas, Lake	ATTU	52 52 43 186 45 35	S 84S261W27
309-15-10010 *Casco Creek	ATTU	52 48 31 186 50 8 52 48 15 186 50 36	S 85S263W18 S 85S264W24
309-15-10200 *King Fisher Creek	ATTU	52 49 19 186 50 35 52 49 37 186 51 11	S 85S264W13 S 85S264W12
309-15-10400 Peaceful River	ATTU	52 49 37 186 48 52 52 50 48 186 52 46	S 85S263W 8 S 85S264W 2
309-15-10400-2004	ATTU	52 50 4 186 49 27 52 50 35 186 49 55	S 85S263W 7 S 85S263W 6
309-15-10400-2008	ATTU	52 50 25 186 51 23 52 50 35 186 51 41	S 85S264W 1 S 85S264W 1
309-15-10400-2012	ATTU	52 50 27 186 52 13 52 50 47 186 52 23	S 85S264W 2 S 85S264W 2
309-15-10400-2019	ATTU	52 50 30 186 52 28 52 50 20 186 53 21	S 85S264W 2 S 85S264W 3

Stream/Lake	Map Sheet	Lat./Long.	Legal
309-15-10500	ATTU	52 50 14 186 48 38	S 85S263W 8
*Navy Town Creek		52 50 28 186 49 41	S 85S263W 6
309-15-10550	ATTU	52 50 44 186 47 57	S 85S263W 5
*Henderson River		52 51 38 186 49 34	S 84S261W32
309-15-10600	ATTU	52 51 30 186 46 44	S 84S261W34
*Massacre Creek, E.		52 52 3 186 47 47	S 84S261W28
309-15-10800	ATTU	52 49 52 186 41 13	S 85S262W 7
*Alexai Pt. Creek		52 50 21 186 41 49	S 85S262W 6
309-22-10200	ATTU	52 53 16 187 11 39	S 84S264W22
Abraham River		52 53 22 187 9 13	S 84S264W24
309-22-10400	ATTU	52 53 34 187 12 18	S 84S264W22
Little Abraham River		52 54 48 187 11 36	S 84S264W10
309-25-10200	ATTU	52 49 1 186 59 27	S 85S265W13
Kaufman Creek		52 49 37 187 0 50	S 85S265W11
309-25-10300	ATTU	52 49 30 186 57 30	S 85S264W 8
Lefler Creek		52 50 0 186 58 14	S 85S264W 7
309-25-10300-2001	ATTU	52 49 54 186 57 49	S 85S264W 7
		52 50 8 186 57 42	S 85S264W 7
309-25-10400	ATTU	52 50 2 186 56 26	S 85S264W 8
Temnac River		52 51 52 187 4 6	S 84S263W33
309-25-10500	ATTU	52 49 53 186 55 22	S 85S264W 9
George Creek		52 52 0 186 55 38	S 84S262W28
309-25-10600	ATTU	52 49 43 186 55 19	S 85S264W 9
*Rocky Point Creek		52 49 50 186 54 37	S 85S264W10
309-32-10200	ATTU	52 27 5 186 28 15	S 89S263W22
*Armeria Bay River		52 26 10 186 27 12	S 89S263W26
309-33-10200	ATTU	52 28 5 186 18 28	S 89S262W14
*McDonald Lagoon		52 27 55 186 19 56	S 89S262W15
309-33-10400	ATTU	52 26 54 186 18 37	S 89S262W23
*Aga Cove		52 26 27 186 20 1	S 89S262W27
309-33-10400-2001	ATTU	52 26 43 186 19 16	S 89S262W27
		52 26 55 186 20 4	S 89S262W22
309-33-10500	ATTU	52 25 30 186 17 55	S 89S262W35
*Aga Cove, S.		52 24 59 186 19 45	S 90S262W 3

Stream/Lake	Map Sheet	Lat./Long.	Legal
311-20-11200 Pogromni River	UNIMAK	54 44 8 164 38 43 54 41 13 164 34 13	S 63S102W 8 S 63S102W35
311-20-11200-2005	UNIMAK	54 41 57 164 36 41 54 41 51 164 35 18	S 63S102W28 S 63S102W27
311-20-11200-2007	UNIMAK	54 41 41 164 35 38 54 41 46 164 34 41	S 63S102W27 S 63S102W27
311-32-10600	UNIMAK	54 53 24 164 18 15 54 48 4 164 21 15	S 61S100W21 S 62S100W19
311-32-10700	UNIMAK	54 54 9 164 15 57 54 47 27 164 13 16	S 61S100W14 S 62S 99W19
311-32-10800	UNIMAK	54 53 31 164 12 37 54 52 2 164 10 17	S 61S 99W18 S 61S 99W28
311-32-11000	UNIMAK	54 55 46 164 12 8 54 52 44 164 8 59	S 61S 99W 5 S 61S 99W22
311-42-10100	UNIMAK	54 57 45 164 6 45 54 55 4 164 5 27	S 60S 98W27 S 61S 99W12
311-52-10100	COLD BAY FALSE PASS	55 2 50 163 42 15 54 52 8 163 36 11	S 59S 95W29 S 61S 95W29
311-52-10100-2007	FALSE PASS	54 56 6 163 41 15 54 53 40 163 36 18	S 60S 95W33 S 61S 95W17
311-52-10200	COLD BAY FALSE PASS	55 1 47 163 36 10 54 58 40 163 37 41	S 59S 95W36 S 60S 95W14
311-60-10100	COLD BAY FALSE PASS	55 0 0 163 31 1 54 53 28 163 28 48	S 60S 94W10 S 61S 94W18
311-60-10500	FALSE PASS	54 49 46 163 23 5 54 49 5 163 25 27	S 62S 94W10 S 62S 94W16
311-60-10600	FALSE PASS	54 52 49 163 19 5 54 51 54 163 17 2	S 61S 93W19 S 61S 93W29
311-60-10700	FALSE PASS	54 54 54 163 16 19 54 52 27 163 14 46	S 61S 93W 9 S 61S 93W27
311-60-10800	FALSE PASS	54 55 19 163 15 43 54 54 51 163 16 6	S 61S 93W 4 S 61S 93W 9
311-60-10900	FALSE PASS	54 55 23 163 15 38 54 54 12 163 13 26	S 61S 93W 4 S 61S 93W14

Stream/Lake	Map Sheet	Lat./Long.	Legal
311-60-11200	FALSE PASS	54 56 17 163 15 2	S 60S 92W33
		54 55 35 163 12 34	S 61S 93W 2
311-60-11409	COLD BAY	55 0 27 163 17 27	S 60S 92W 6
	FALSE PASS	54 58 59 163 13 54	S 60S 92W16
311-60-11500	COLD BAY	55 4 14 163 18 21	S 59S 93W13
		55 4 25 163 17 12	S 59S 92W18
312-20-10100	COLD BAY	55 10 28 163 1 50	S 58S 91W11
		55 8 56 163 2 46	S 58S 91W23
312-20-10200	COLD BAY	55 10 1 162 57 24	S 58S 90W 8
		55 5 25 162 57 13	S 59S 90W 8
312-20-10200-2006	COLD BAY	55 9 13 162 59 23	S 58S 90W18
		55 9 26 163 0 18	S 58S 91W13
312-20-10300	COLD BAY	55 9 57 162 56 12	S 58S 90W 9
		55 7 52 162 56 17	S 58S 90W28
312-20-10400	COLD BAY	55 10 8 162 55 46	S 58S 90W 9
		55 10 6 162 53 1	S 58S 90W11
312-20-10570	COLD BAY	55 11 9 162 51 25	S 58S 90W 1
		55 11 21 162 50 57	S 58S 90W 1
312-20-10590	COLD BAY	55 11 41 162 51 3	S 57S 90W36
		55 11 40 162 49 55	S 57S 89W31
312-20-10600	COLD BAY	55 11 54 162 51 17	S 57S 90W36
		55 9 21 162 48 20	S 58S 89W17
312-20-11000	COLD BAY	55 13 40 162 50 3	S 57S 89W19
		55 14 41 162 48 49	S 57S 89W17
312-20-11000-0010 Blue Bill Lake	COLD BAY B-3	55 15 21 162 48 26	S 57S 89W 8
312-20-11300	COLD BAY B-3	55 17 40 162 45 34	S 56S 88W33
		55 16 26 162 46 13	S 57S 89W 3
312-20-11300-0010 Hess, Lake	COLD BAY B-3	55 16 54 162 46 33	S 56S 88W32
312-20-11300-0020 Trelford, Lake	COLD BAY B-3	55 16 13 162 45 59	S 57S 89W 3
312-40-10030	COLD BAY	55 21 9 162 32 12	S 56S 87W11
		55 20 45 162 31 45	S 56S 87W12

Stream/Lake	Map Sheet	Lat./Long.	Legal
312-40-10080-0010	COLD BAY	55 20 34 162 31 48	S 56S 87W12
312-40-10100 Joshua Green River	COLD BAY	55 23 31 162 29 9 55 17 46 162 12 55	S 55S 86W30 S 56S 85W25
312-40-10100-2006	COLD BAY	55 22 18 162 27 21 55 14 21 162 16 49	S 55S 86W33 S 57S 86W14
312-40-10100-2006-0010	COLD BAY	55 19 24 162 27 41	S 56S 86W20
312-40-10100-2006-3020	COLD BAY	55 17 11 162 24 17 55 14 12 162 24 31	S 56S 86W35 S 57S 87W24
312-40-10100-2006-3028	COLD BAY	55 16 19 162 21 32 55 13 55 162 18 58	S 57S 86W 5 S 57S 86W22
312-40-10100-2006-3028-4006	COLD BAY	55 15 37 162 20 51 55 11 47 162 21 55	S 57S 86W 9 S 57S 86W32
312-40-10100-2006-3036	COLD BAY	55 16 3 162 18 55 55 15 58 162 15 36	S 57S 86W 3 S 57S 86W12
312-40-10100-2021	COLD BAY	55 19 26 162 19 32 55 19 43 162 13 24	S 56S 85W20 S 56S 85W13
312-40-10100-2021-3003	COLD BAY	55 19 27 162 18 36 55 21 17 162 17 27	S 56S 85W20 S 56S 85W 4
312-40-10200	COLD BAY	55 24 26 162 29 6 55 24 11 162 25 58	S 55S 86W20 S 55S 86W22
312-40-10300	COLD BAY	55 27 32 162 29 4 55 29 18 162 26 44	S 54S 86W32 S 54S 86W21
312-40-10300-2006	COLD BAY	55 27 42 162 28 6 55 25 54 162 25 20	S 54S 86W32 S 55S 86W10
312-40-10300-2006-3009	COLD BAY	55 26 23 162 26 32 55 27 6 162 25 28	S 55S 86W 9 S 55S 86W 3
312-40-10300-2012	COLD BAY	55 28 22 162 27 25 55 28 0 162 25 10	S 54S 86W28 S 54S 86W34
312-40-10300-2020	COLD BAY	55 29 20 162 26 47 55 28 54 162 24 59	S 54S 86W21 S 54S 86W27
313-10-10300	COLD BAY C-2 COLD BAY C-1	55 37 21 162 20 19 55 30 57 162 7 28	S 53S 85W 6 S 54S 84W10

Stream/Lake	Map Sheet	Lat./Long.	Legal
313-10-10300-2020	COLD BAY C-1	55 35 38 162 11 51 55 33 45 162 12 8	S 53S 84W18 S 53S 84W30
313-10-10340 North Creek	COLD BAY C-2 COLD BAY	55 36 59 162 20 54 55 24 30 162 10 31	S 53S 85W 6 S 55S 84W20
313-10-10340-2005	COLD BAY C-2 COLD BAY C-1	55 36 32 162 21 15 55 33 2 162 14 51	S 53S 85W 7 S 53S 85W35
313-10-10340-2005-0010	COLD BAY C-1	55 34 30 162 15 28	S 53S 85W22
313-10-10340-2005-0020	COLD BAY C-1	55 33 55 162 14 59	S 53S 85W26
313-10-10340-2005-0030 Cathedral River	COLD BAY C-1	55 32 52 162 14 49	S 53S 85W35
313-10-10340-2005-3004	COLD BAY C-2 COLD BAY C-1	55 36 13 162 20 46 55 34 13 162 18 2	S 53S 85W 7 S 53S 85W21
313-10-10340-2005-3004-0010	COLD BAY C-1	55 34 8 162 17 41	S 53S 85W28
313-10-10340-2013	COLD BAY C-2 COLD BAY C-1	55 35 14 162 22 28 55 33 38 162 18 44	S 53S 86W13 S 53S 35W29
313-10-10500	COLD BAY C-1	55 40 22 162 16 53 55 36 56 162 4 8	S 52S 84W17 S 53S 84W 1
313-10-10800	COLD BAY C-1	55 44 51 162 7 13 55 40 2 162 3 33	S 51S 83W20 S 52S 83W23
313-10-11000	COLD BAY D-1 COLD BAY C-1	55 46 31 162 4 42 55 38 45 162 0 17	S 51S 83W10 S 52S 82W30
313-10-11000-2032	COLD BAY C-1 PORT MOLLER C-6	55 42 0 162 0 31 55 40 25 161 59 37	S 52S 82W 7 S 52S 82W18
313-10-11000-2032-3024	COLD BAY C-1	55 41 6 162 0 37 55 40 6 162 2 39	S 52S 82W18 S 52S 83W23
313-10-11200 Steelhead Creek	PORT MOLLER D-6 PORT MOLLER C-6	55 49 6 161 56 20 55 40 1 161 54 35	S 50S 82W28 S 52S 82W23
313-10-11200-2010	PORT MOLLER D-6	55 48 39 161 56 22 55 46 11 161 51 40	S 50S 82W33 S 51S 82W13
313-30-10140 Caribou River	PORT MOLLER D-5 PORT MOLLER C-6	55 57 3 161 21 58 55 34 57 161 51 26	S 49S 78W 8 S 53S 82W20

Stream/Lake	Map Sheet	Lat./Long.	Legal
313-30-10140-2006	PORT MOLLER D-5	55 56 14 161 22 55 55 55 40 161 29 22	S 49S 78W18 S 49S 79W21
313-30-10140-2006-0010	PORT MOLLER D-5	55 55 11 161 30 37	S 49S 79W20
313-30-10140-2013 Sapsuk River	PORT MOLLER D-5 PORT MOLLER	55 54 22 161 23 50 55 42 44 161 5 9	S 49S 78W30 S 52S 76W 6
313-30-10140-2013-0010 Sapsuk Lake	PORT MOLLER	55 41 16 161 2 22	S 52S 76W 9
313-30-10140-2013-3003	PORT MOLLER	55 40 18 161 1 0 55 39 24 161 0 32	S 52S 76W16 S 52S 76W27
313-30-10140-2013-3006 Peterson Creek	PORT MOLLER D-4	55 48 40 161 15 14 55 46 4 161 14 49	S 50S 78W36 S 51S 78W13
313-30-10140-2013-3007 Lefthead River	PORT MOLLER D-4 PORT MOLLER D-3	55 48 40 161 9 38 55 45 9 160 58 12	S 50S 77W34 S 51S 76W23
313-30-10140-2013-3007-4123	PORT MOLLER D-3	55 45 20 160 58 21 55 45 12 160 57 57	S 51S 76W23 S 51S 76W23
313-30-10140-2013-3014	PORT MOLLER	55 43 34 161 5 57 55 42 3 161 7 21	S 51S 77W36 S 52S 77W 2
313-30-10140-2013-3015	PORT MOLLER	55 41 51 161 3 11 55 42 4 161 1 29	S 52S 76W 8 S 52S 76W 4
313-30-10140-2013-3019	PORT MOLLER	55 40 55 161 0 15 55 40 4 160 59 8	S 52S 76W15 S 52S 76W23
313-30-10140-2013-3023	PORT MOLLER	55 41 58 161 4 40 55 38 28 161 4 4	S 52S 76W 7 S 52S 76W31
313-30-10140-2013-3023-4012	PORT MOLLER	55 41 0 161 6 46 55 38 39 161 7 31	S 52S 77W13 S 52S 77W26
313-30-10140-2013-3027	PORT MOLLER	55 40 46 161 2 28 55 39 38 161 2 50	S 52S 76W16 S 52S 76W20
313-30-10140-2013-3033	PORT MOLLER	55 40 21 161 1 2 55 39 29 161 0 33	S 52S 76W16 S 52S 76W22
313-30-10140-2016 David River	PORT MOLLER D-5 PORT MOLLER C-6	55 50 57 161 24 43 55 44 25 161 47 7	S 50S 79W13 S 51S 81W28
313-30-10140-2016-3112	PORT MOLLER D-6	55 47 46 161 42 32 55 47 12 161 45 35	S 51S 81W 1 S 51S 81W10

Stream/Lake	Map Sheet	Lat./Long.	Legal
313-30-10140-2016-3112-0010 Big Fish Lake	PORT MOLLER D-6	55 46 38 161 46 51	S 51S 81W10
313-30-10140-2031	PORT MOLLER C-6	55 36 0 161 46 17 55 34 36 161 47 3	S 53S 82W12 S 53S 82W23
313-30-10140-2035	PORT MOLLER C-6	55 33 55 161 50 16 55 32 44 161 50 49	S 53S 82W28 S 53S 82W33
314-20-10200	PORT MOLLER	55 44 54 160 48 59 55 44 46 160 53 26	S 51S 75W23 S 51S 75W20
314-20-10300	PORT MOLLER	55 44 9 160 47 51 55 42 30 160 50 24	S 51S 75W25 S 52S 75W 3
314-20-10410	PORT MOLLER	55 43 26 160 46 52 55 39 2 160 48 57	S 51S 74W31 S 52S 75W26
314-20-10410-2003	PORT MOLLER	55 43 12 160 46 34 55 41 52 160 44 37	S 51S 74W31 S 52S 74W 8
314-20-10490	PORT MOLLER	55 42 3 160 41 17 55 41 23 160 41 39	S 52S 74W 3 S 52S 74W10
314-20-10510	PORT MOLLER	55 41 50 160 40 48 55 40 30 160 40 16	S 52S 74W11 S 52S 74W14
314-20-10600	PORT MOLLER C-2	55 43 25 160 39 50 55 41 35 160 35 2	S 51S 74W35 S 52S 73W 8
314-20-10600-2008	PORT MOLLER C-2	55 42 45 160 38 13 55 41 59 160 37 15	S 52S 74W 1 S 52S 73W 7
314-20-10600-2016	PORT MOLLER C-2	55 42 9 160 36 54 55 41 28 160 36 58	S 52S 73W 6 S 52S 73W 7
314-20-10700 Lawrence Creek	PORT MOLLER C-2	55 44 31 160 39 21 55 44 40 160 35 49	S 51S 74W25 S 51S 73W20
314-20-10700-2015	PORT MOLLER C-2 PORT MOLLER D-2	55 44 51 160 36 30 55 45 25 160 35 7	S 51S 73W19 S 51S 73W20
314-20-10900 Coal Creek	PORT MOLLER D-3 PORT MOLLER D-2	55 50 43 160 45 39 55 47 41 160 36 37	S 50S 74W18 S 51S 73W 6
314-30-10400	PORT MOLLER D-2	55 47 16 160 27 37 55 45 4 160 28 51	S 51S 72W 6 S 51S 73W24
314-30-10400-2006	PORT MOLLER D-2	55 46 2 160 28 31 55 45 44 160 29 11	S 51S 72W13 S 51S 73W13

Stream/Lake	Map Sheet	Lat./Long.	Legal
314-30-10500	PORT MOLLER D-2	55 47 7 160 26 51 55 45 30 160 24 49	S 51S 72W 8 S 51S 72W16
314-30-10500-2005	PORT MOLLER D-2	55 45 54 160 24 59 55 45 37 160 24 3	S 51S 72W16 S 51S 72W15
314-30-10700	PORT MOLLER D-2 PORT MOLLER D-1	55 46 39 160 20 40 55 45 33 160 19 32	S 51S 72W12 S 51S 71W13
314-30-10900	PORT MOLLER D-1	55 48 2 160 17 21 55 48 6 160 15 23	S 51S 71W 5 S 50S 71W33
314-30-10950	PORT MOLLER D-1	55 48 13 160 17 16 55 48 19 160 16 28	S 50S 71W32 S 50S 71W33
314-30-11000	PORT MOLLER D-1	55 50 14 160 13 3 55 50 24 160 11 34	S 50S 71W23 S 50S 71W24
314-30-11100	PORT MOLLER D-1	55 50 33 160 13 28 55 50 50 160 12 42	S 50S 71W22 S 50S 71W14
314-30-11200	PORT MOLLER D-1	55 50 37 160 13 52 55 51 21 160 12 33	S 50S 71W22 S 50S 71W14
315-10-10200	CHIGNIK A-8	56 2 57 160 29 43 56 0 0 160 25 57	S 48S 72W 3 S 48S 72W25
315-10-10300 King Salmon River	CHIGNIK A-8 PORT MOLLER D-1	56 5 54 160 28 8 55 57 6 160 19 18	S 47S 72W23 S 49S 71W 7
315-11-10200 Bear River	CHIGNIK A-8 PORT MOLLER D-1	56 8 4 160 26 58 55 56 26 160 6 35	S 47S 72W 2 S 49S 70W16
315-11-10200-0010 Bear Lake	CHIGNIK A-7	56 1 0 160 14 40	S 48S 70W19
315-11-10200-2009	CHIGNIK A-8 CHIGNIK A-7	56 10 2 160 25 25 56 7 37 160 12 42	S 46S 72W25 S 47S 70W 9
315-11-10200-2110	PORT MOLLER D-1	55 58 35 160 12 12 55 55 51 160 11 57	S 48S 70W33 S 49S 71W23
315-12-10100 Sandy River	CHIGNIK A-8 CHIGNIK A-6	56 14 41 160 23 5 56 4 41 159 40 13	S 45S 71W32 S 47S 67W25
315-12-10100-0010 Sandy Lake	CHIGNIK A-6	56 9 1 159 56 40	S 46S 68W31
315-12-10100-2060	CHIGNIK A-6	56 7 10 159 50 0 56 6 25 159 47 43	S 47S 68W11 S 47S 67W18

Stream/Lake	Map Sheet	Lat./Long.	Legal
315-12-10100-2060-3006	CHIGNIK A-6	56 6 54 159 49 31 56 5 54 159 49 50	S 47S 68W13 S 47S 68W23
316-10-10070	CHIGNIK B-7 CHIGNIK B-6	56 25 38 160 2 15 56 19 48 159 57 29	S 43S 68W30 S 44S 68W34
316-10-10100	CHIGNIK B-7 CHIGNIK B-6	56 26 25 160 0 43 56 22 30 159 54 1	S 43S 68W20 S 44S 68W13
316-10-10600	CHIGNIK B-6	56 30 0 159 53 53 56 24 35 159 54 1	S 42S 68W36 S 43S 68W36
316-20-10100 Ocean River	CHIGNIK C-6 CHIGNIK B-6	56 33 43 159 45 30 56 28 1 159 42 12	S 42S 67W12 S 43S 66W 8
316-20-10100-0010	CHIGNIK B-6	56 28 11 159 44 13	S 43S 66W 7
316-20-10100-0020 Wildman Lake	CHIGNIK B-6	56 27 41 159 41 16	S 43S 66W16
316-20-10100-2024	CHIGNIK B-6	56 27 36 159 44 59 56 26 45 159 44 52	S 43S 67W13 S 43S 67W24
316-20-10310 Ilnik River	CHIGNIK C-5 CHIGNIK B-5	56 36 48 159 34 8 56 27 24 159 35 12	S 41S 65W19 S 43S 66W13
316-20-10310-0010 Ilnik Lake	CHIGNIK C-5	56 35 25 159 38 25	S 41S 66W34
316-20-10310-2009 Fog Creek	CHIGNIK C-5	56 34 42 159 37 5 56 34 27 159 37 2	S 42S 66W 2 S 42S 66W 2
316-20-10310-2009-3005	CHIGNIK C-5 CHIGNIK B-5	56 34 26 159 37 1 56 26 47 159 25 8	S 42S 66W 2 S 43S 64W 7
316-20-10310-2017	CHIGNIK C-6 CHIGNIK B-6	56 33 30 159 44 40 56 29 0 159 42 30	S 42S 67W12 S 43S 66W 5
316-20-10310-2025	CHIGNIK C-5 CHIGNIK B-5	56 31 13 159 37 55 56 29 20 159 35 20	S 42S 66W26 S 43S 66W 1
316-20-10310-2026	CHIGNIK B-5	56 29 42 159 39 34 56 28 22 159 39 8	S 42S 66W34 S 43S 66W10
316-20-10310-2030	CHIGNIK B-5	56 29 14 159 38 27 56 26 33 159 38 3	S 43S 66W 3 S 43S 66W11
316-20-10700 Unangashak River	CHIGNIK C-4	56 41 51 159 12 38 56 37 35 159 12 39	S 40S 63W24 S 41S 63W16

Stream/Lake	Map Sheet	Lat./Long.	Legal
316-20-10700-2005	CHIGNIK C-4	56 41 30 159 12 19	S 40S 62W30
		56 39 0 159 11 46	S 41S 63W10
316-20-10710	CHIGNIK C-4	56 41 50 159 16 25	S 40S 63W25
		56 41 33 159 9 17	S 40S 62W29
317-20-10200	CHIGNIK D-3	56 48 12 158 53 36	S 39S 61W13
Charles Creek	CHIGNIK C-3	56 37 8 158 52 42	S 41S 61W22
317-20-10420	CHIGNIK D-3	56 47 30 158 44 2	S 39S 59W19
Yellow Bluff Creek	CHIGNIK C-3	56 41 5 158 43 58	S 40S 59W30
317-20-10420-2018	CHIGNIK C-3	56 43 40 158 43 6	S 40S 59W 7
Red Bluff Creek		56 37 56 158 45 40	S 41S 60W17
317-20-10700	CHIGNIK D-2	56 48 20 158 39 38	S 39S 59W16
Meshik River	SUTWIK ISLAND D-6	56 49 28 157 57 59	S 39S 55W12
317-20-10700-2008	CHIGNIK D-2	56 45 59 158 38 23	S 39S 59W34
	CHIGNIK C-2	56 38 58 158 38 28	S 41S 59W 7
317-20-10700-2013	CHIGNIK D-2	56 45 25 158 35 46	S 39S 59W36
		56 48 35 158 30 44	S 39S 58W16
317-20-10700-2013-3016	CHIGNIK D-2	56 46 3 158 33 1	S 39S 58W32
		56 47 52 158 29 0	S 39S 58W22
317-20-10700-2019	CHIGNIK C-2	56 44 10 158 33 57	S 40S 58W 7
	CHIGNIK C-1	56 44 16 158 18 31	S 40S 57W11
317-20-10700-2020	CHIGNIK C-2	56 44 2 158 34 26	S 40S 58W 7
Braided Creek		56 34 56 158 31 12	S 41S 59W35
317-20-10700-2020-3032	CHIGNIK C-2	56 36 38 158 29 46	S 41S 59W25
		56 35 24 158 30 57	S 41S 59W36
317-20-10700-2026	CHIGNIK C-2	56 43 1 158 32 38	S 40S 58W17
Landlock Creek		56 36 0 158 26 11	S 41S 58W28
317-20-10700-2026-3035	CHIGNIK C-2	56 37 13 158 27 26	S 41S 58W20
Bluff Creek		56 35 24 158 21 29	S 41S 58W36
317-20-10700-2037	CHIGNIK C-2	56 42 48 158 29 7	S 40S 58W15
		56 43 21 158 29 41	S 40S 58W15
317-20-10700-2037-0010	CHIGNIK C-2	56 43 39 158 30 6	S 40S 58W 9
317-20-10700-2063	CHIGNIK C-1	56 41 5 158 19 3	S 40S 57W27
Plenty Bear Creek	CHIGNIK D-1	56 48 4 158 13 21	S 39S 56W17

Stream/Lake	Map Sheet	Lat./Long.	Legal
317-20-10700-2066 Blue Violet Creek	CHIGNIK C-1	56 40 46 158 16 2 56 36 30 158 13 16	S 40S 57W35 S 41S 57W26
317-20-10700-2066-3012 Sleepy Creek	CHIGNIK C-1	56 38 19 158 17 15 56 36 38 158 16 39	S 41S 57W17 S 41S 57W28
317-20-10700-2066-3015 Black Creek	CHIGNIK C-1	56 38 9 158 16 34 56 37 37 158 11 29	S 41S 57W16 S 41S 57W13
317-20-10700-2082 Wolf Creek	CHIGNIK C-1	56 41 1 158 13 12 56 40 35 158 8 20	S 40S 56W29 S 40S 56W35
317-20-10700-2087	CHIGNIK C-1 CHIGNIK D-1	56 41 51 158 12 27 56 45 55 158 13 21	S 40S 56W21 S 39S 56W32
317-20-10700-2099 Waterfall Creek	CHIGNIK C-1 CHIGNIK D-1	56 42 44 158 8 46 56 48 8 158 7 7	S 40S 56W14 S 39S 56W13
317-20-10700-2111 Rainbow Creek	CHIGNIK C-1 CHIGNIK D-1	56 43 25 158 5 53 56 47 14 158 4 49	S 40S 55W18 S 39S 55W19
317-20-10700-2114 Shoe Creek	CHIGNIK C-1	56 43 24 158 5 21 56 41 47 158 3 23	S 40S 55W18 S 40S 55W29
317-20-10700-2119 Cub Creek	CHIGNIK C-1 CHIGNIK D-1	56 44 9 158 2 46 56 48 16 158 1 38	S 40S 55W 9 S 39S 55W16
317-20-10700-2122	CHIGNIK C-1	56 44 14 158 2 0 56 44 19 158 0 0	S 40S 55W 9 S 40S 55W10
317-20-10700-2122-3008	CHIGNIK C-1 SUTWIK ISLAND C-6	56 44 26 158 0 37 56 43 40 157 58 1	S 40S 55W10 S 40S 55W12
317-20-10700-2128	CHIGNIK C-1 SUTWIK ISLAND D-6	56 44 36 158 1 10 56 45 10 157 54 39	S 40S 55W 3 S 40S 54W 5
317-20-10700-2133	SUTWIK ISLAND D-6	56 47 21 157 56 51 56 47 22 157 56 18	S 39S 55W24 S 39S 54W19
317-20-10700-2133-0010 Mesnik Lake	SUTWIK ISLAND D-6	56 47 29 157 55 26	S 39S 54W19
317-20-10800 Birthday Creek	CHIGNIK D-3 CHIGNIK D-2	56 51 36 158 40 9 56 50 25 158 25 13	S 38S 59W23 S 39S 58W 1
317-20-10900 Barabara Creek	CHIGNIK D-2	56 53 18 158 39 39 56 53 3 158 31 14	S 33S 59W16 S 33S 58W 4
318-10-10100 Reindeer Creek	BRISTOL BAY A-2 CHIGNIK D-2	57 0 20 158 40 0 56 59 16 158 34 12	S 37S 59W 4 S 37S 58W 7

Stream/Lake	Map Sheet	Lat./Long.	Legal
318-10-10110-2005	CHIGNIK D-2	56 59 16 158 34 12 56 58 5 158 30 20	S 37S 58W 7 S 37S 58W21
318-20-10150	BRISTOL BAY B-1 BRISTOL BAY A-2	57 17 15 158 18 10 57 5 2 158 20 25	S 33S 56W32 S 36S 57W12
318-20-10150-0010	BRISTOL BAY A-1	57 12 30 158 16 39	S 34S 56W28
318-20-10200 Mud Creek	BRISTOL BAY B-1 BRISTOL BAY A-1	57 17 7 158 11 4 57 7 17 158 15 33	S 33S 56W36 S 35S 56W27
318-20-10200-2019	BRISTOL BAY A-1	57 14 56 156 11 13 57 12 53 158 7 42	S 34S 56W13 S 34S 55W29
318-20-10610 Cinder River	BRISTOL BAY B-1 SUTWIK ISLAND D-6	57 20 24 158 1 59 56 56 20 157 40 47	S 33S 55W12 S 37S 53W35
318-20-10610-0010	BRISTOL BAY B-1	57 17 7 158 2 15	S 33S 55W36
318-20-10610-2030 Lava Creek	UGASHIK A-6 SUTWIK ISLAND D-6	57 5 44 157 50 14 56 57 11 157 55 39	S 36S 53W 6 S 37S 54W30
318-20-10610-2030-3004 High Creek	UGASHIK A-6 SUTWIK ISLAND D-6	57 3 32 157 52 22 56 58 3 157 56 55	S 36S 54W24 S 37S 55W24
318-20-10610-2035	UGASHIK A-6	57 4 0 157 48 57 57 3 35 157 44 51	S 36S 53W17 S 36S 53W23
318-20-10610-2041 Ray Creek	UGASHIK A-6	57 1 44 157 48 35 57 1 7 157 42 18	S 36S 53W32 S 37S 53W 3
318-20-10610-2042	UGASHIK A-6 SUTWIK ISLAND D-6	57 1 4 157 48 4 56 56 23 157 47 58	S 37S 54W 1 S 37S 54W36
318-20-10610-2047 Wiggly Creek	SUTWIK ISLAND D-6 SUTWIK ISLAND D-5	56 59 30 157 45 12 56 58 41 157 36 59	S 37S 53W 8 S 37S 52W18
321-10-10010	UGASHIK C-5 UGASHIK D-4	57 36 46 157 36 14 57 55 33 157 8 32	S 30S 51W 6 S 26S 48W21
321-10-10010-0010	UGASHIK D-4	57 55 49 157 18 18	S 26S 49W16
321-10-10010-0020	UGASHIK D-4	57 55 31 157 12 3	S 26S 48W19
321-10-10020 Ugashik River	UGASHIK B-5 UGASHIK C-3	57 29 20 157 35 32 57 33 50 156 59 47	S 31S 51W20 S 30S 48W25

Stream/Lake	Map Sheet	Lat./Long.	Legal
321-10-10020-0010	UGASHIK C-4	57 34 0 157 2 56	S 30S 48W27
321-10-10020-0020 Lower Ugashik Lake	UGASHIK B-4	57 29 45 157 0 33	S 31S 48W23
321-10-10020-0030 Upper Ugashik Lake	UGASHIK C-3	57 38 42 156 44 4	S 29S 46W27
321-10-10020-2020 Dog Salmon River	UGASHIK B-5 UGASHIK A-3	57 28 52 157 28 52 57 9 34 156 47 15	S 31S 51W25 S 35S 47W14
321-10-10020-2020-3040	UGASHIK B-4	57 22 39 157 13 33 57 19 53 157 14 47	S 32S 49W33 S 33S 50W13
321-10-10020-2020-3050	UGASHIK B-4	57 20 11 157 7 17 57 18 19 157 8 43	S 33S 49W15 S 33S 49W27
321-10-10020-2020-3050-4009	UGASHIK B-4	57 18 27 157 6 18 57 18 6 157 5 58	S 33S 49W26 S 33S 49W26
321-10-10020-2020-3050-4009-0010	UGASHIK B-4	57 17 48 157 5 43	S 33S 49W26
321-10-10020-2020-3060	UGASHIK B-4	57 19 48 157 3 18 57 17 59 157 2 33	S 33S 48W18 S 33S 48W30
321-10-10020-2020-3060-0010	UGASHIK B-4	57 18 0 157 3 35	S 33S 48W30
321-10-10020-2020-3085	UGASHIK B-4 UGASHIK B-3	57 19 12 157 0 25 57 16 29 156 55 58	S 33S 48W21 S 34S 48W 1
321-10-10020-2020-3085-0010	UGASHIK B-4	57 19 17 157 0 3	S 33S 48W21
321-10-10020-2020-3085-4020 Figure Eight Creek	UGASHIK B-3	57 19 36 156 58 47 57 16 21 156 41 50	S 33S 48W15 S 34S 46W 5
321-10-10020-2020-3085-4020-5018 Goblet Creek	UGASHIK B-3	57 15 49 156 55 15 57 17 3 156 45 46	S 33S 48W24 S 33S 47W36
321-10-10020-2050	UGASHIK B-4	57 29 48 157 1 34 57 27 52 157 1 33	S 31S 48W14 S 31S 48W35
321-10-10020-2090	UGASHIK B-3	57 28 22 156 58 11 57 25 44 156 57 20	S 31S 47W30 S 32S 47W 7
321-10-10020-2093	UGASHIK B-3	57 27 26 156 54 43 57 26 23 156 54 15	S 31S 47W33 S 32S 47W 4

Stream/Lake	Map Sheet	Lat./Long.	Legal
321-10-10020-2100	UGASHIK B-3	57 25 9 156 49 6 57 24 36 156 50 56	S 32S 47W13 S 32S 47W14
321-10-10020-2105	UGASHIK B-3	57 25 5 156 48 47 57 22 52 156 50 19	S 32S 46W18 S 32S 47W25
321-10-10020-2110	UGASHIK B-3	57 24 59 156 47 55 57 21 30 156 47 37	S 32S 46W18 S 33S 47W 2
321-10-10020-2115	UGASHIK B-3 UGASHIK B-2	57 25 1 156 47 34 57 21 56 156 35 36	S 32S 46W18 S 33S 46W 1
321-10-10020-2115-3004	UGASHIK B-3	57 24 13 156 46 15 57 20 21 156 40 7	S 32S 46W20 S 33S 46W10
321-10-10020-2115-3004-4001	UGASHIK B-3	57 24 9 156 46 16 57 22 27 156 43 22	S 32S 46W20 S 32S 46W34
321-10-10020-2115-3005	UGASHIK B-3 UGASHIK B-2	57 23 45 156 41 52 57 23 9 156 33 54	S 32S 46W23 S 32S 45W27
321-10-10020-2115-3008	UGASHIK B-2	57 22 39 156 39 47 57 21 3 156 36 57	S 32S 46W36 S 33S 46W12
321-10-10020-2115-3012	UGASHIK B-2	57 22 14 156 37 19 57 21 50 156 36 49	S 32S 45W32 S 33S 46W 1
321-10-10020-2125	UGASHIK B-3	57 26 36 156 46 55 57 25 21 156 40 55	S 32S 46W 5 S 32S 46W13
321-10-10020-2135 Black Creek	UGASHIK B-3 UGASHIK B-2	57 28 59 156 44 52 57 24 16 156 30 25	S 31S 46W21 S 32S 45W24
321-10-10020-2140	UGASHIK B-3	57 29 11 156 43 57 57 28 19 156 40 7	S 31S 46W22 S 31S 46W25
321-10-10020-2145	UGASHIK B-3 UGASHIK B-2	57 29 57 156 43 33 57 29 18 156 39 34	S 31S 46W15 S 31S 46W24
321-10-10020-2150	UGASHIK C-3 UGASHIK B-2	57 30 45 156 43 25 57 27 53 156 35 50	S 31S 46W10 S 31S 45W33
321-10-10020-2155	UGASHIK C-3	57 32 37 156 46 27 57 32 18 156 45 0	S 30S 46W32 S 31S 46W 4
321-10-10020-2170	UGASHIK C-3	57 36 21 156 41 39 57 36 2 156 41 23	S 30S 46W11 S 30S 46W11
321-10-10020-2175	UGASHIK C-2 UGASHIK B-2	57 33 0 156 38 37 57 28 23 156 32 52	S 29S 45W31 S 31S 45W26

Stream/Lake	Map Sheet	Lat./Long.	Legal
321-10-10020-2175-3004	UGASHIK C-2	57 36 36 156 38 17 57 36 42 156 38 46	S 30S 45W 7 S 30S 45W 7
321-10-10020-2175-3004-0010	UGASHIK C-2	57 36 47 156 39 14	S 30S 45W 6
321-10-10020-2175-3007	UGASHIK C-2	57 35 14 156 36 56 57 34 27 156 36 19	S 30S 45W17 S 30S 45W20
321-10-10020-2175-3007-0010	UGASHIK C-2	57 34 23 156 36 2	S 30S 45W21
321-10-10020-2175-3011 Deer Creek	UGASHIK C-2 UGASHIK B-2	57 33 6 156 37 14 57 28 51 156 29 49	S 30S 45W32 S 31S 44W30
321-10-10020-2180 Crooked Creek	UGASHIK C-2	57 38 14 156 37 30 57 37 12 156 21 3	S 29S 45W32 S 30S 44W 1
321-10-10020-2180-3004	UGASHIK C-2	57 36 16 156 35 15 57 32 35 156 28 58	S 30S 45W 9 S 30S 44W31
321-10-10020-2180-3012 Moore Creek	UGASHIK C-2	57 37 6 156 29 55 57 31 50 156 27 20	S 30S 45W 1 S 31S 44W 5
321-10-10020-2180-3012-4005	UGASHIK C-2	57 33 34 156 27 8 57 32 29 156 24 56	S 30S 44W29 S 30S 44W34
321-10-10020-2180-3015	UGASHIK C-2	57 37 39 156 29 20 57 39 12 156 27 43	S 29S 44W31 S 29S 44W29
321-10-10020-2180-3017	UGASHIK C-2	57 37 37 156 28 36 57 37 41 156 23 37	S 29S 44W31 S 29S 44W34
321-10-10020-2180-3021	UGASHIK C-2	57 37 16 156 27 28 57 36 50 156 24 46	S 30S 44W 5 S 30S 44W 3
321-10-10020-2180-3026	UGASHIK C-2	57 35 24 156 24 48 57 33 53 156 22 7	S 30S 44W15 S 30S 44W26
321-10-10020-2180-3030	UGASHIK C-2 UGASHIK C-1	57 35 47 156 23 42 57 34 16 156 17 49	S 30S 44W15 S 30S 43W20
321-10-10020-2180-3035	UGASHIK C-2	57 37 10 156 22 27 57 37 21 156 22 26	S 30S 44W 2 S 30S 44W 2
321-10-10020-2200 Ugashik Creek	UGASHIK C-2 UGASHIK C-1	57 42 38 156 34 9 57 38 3 156 17 18	S 29S 45W 3 S 29S 43W32
321-10-10020-2200-3008	UGASHIK C-2	57 41 41 156 31 26 57 42 18 156 27 49	S 29S 45W12 S 29S 44W 5

Stream/Lake	Map Sheet	Lat./Long.	Legal
321-10-10030-2030 Painter Creek	UGASHIK A-5	57 13 7 157 24 8 57 1 42 157 21 30	S 34S 51W25 S 36S 50W32
321-10-10030-2030-3027	UGASHIK A-5 UGASHIK A-4	57 5 13 157 20 5 57 2 23 157 17 36	S 36S 50W 8 S 36S 50W27
321-10-10030-2037 Volcano Creek	UGASHIK A-4	57 12 9 157 15 52 57 12 27 157 10 55	S 34S 50W35 S 34S 49W32
321-10-10030-2038 Indecision Creek	UGASHIK A-4	57 11 16 157 15 20 57 7 11 157 9 59	S 35S 50W 2 S 35S 49W33
321-10-10030-2038-0010 Needle Lake	UGASHIK A-4	57 9 56 157 10 58	S 35S 49W 8
322-10-10080 Egegik River	NAKNEK A-5 NAKNEK A-3	58 12 21 157 24 24 58 2 25 156 50 27	S 23S 50W 2 S 25S 46W 8
322-10-10080-0010	NAKNEK A-3	58 5 33 156 56 44	S 24S 47W15
322-10-10080-0020 Becharof Lake	NAKNEK A-1	58 0 32 156 17 55	S 25S 43W22
322-10-10080-2011 King Salmon River	NAKNEK A-4 NAKNEK A-1	58 13 32 157 19 41 58 9 46 156 0 27	S 22S 49W32 S 23S 41W20
322-10-10080-2011-3080	NAKNEK B-2 NAKNEK A-1	58 15 24 156 34 37 58 5 23 156 18 2	S 22S 45W24 S 24S 43W22
322-10-10080-2011-3130 Gertrude Creek	NAKNEK A-1	58 10 18 156 12 30 58 7 16 156 4 25	S 23S 42W19 S 24S 42W 1
322-10-10080-2011-3130-4018	NAKNEK A-1	58 8 15 156 7 12 58 1 23 156 0 2	S 23S 42W34 S 25S 41W16
322-10-10080-2011-3130-4018-5041	NAKNEK A-1	58 1 55 156 1 8 58 2 6 156 0 0	S 25S 41W 9 S 25S 41W 9
322-10-10080-2011-3130-4022	NAKNEK A-1	58 7 13 156 4 59 58 7 1 156 4 44	S 24S 42W 1 S 24S 42W12
322-10-10080-2011-3156 Takayofo Creek	NAKNEK A-1 MT KATMAI A-5	58 9 46 156 0 23 58 5 43 155 36 42	S 23S 41W21 S 24S 39W14
322-10-10080-2011-3156-4009 Angle Creek	MT KATMAI A-6	58 10 11 155 52 31 58 13 2 155 47 45	S 23S 40W19 S 23S 40W 3
322-10-10080-2011-3156-4029	MT KATMAI A-6	58 7 36 155 41 12 58 3 2 155 40 13	S 24S 39W 5 S 23S 39W33

Stream/Lake	Map Sheet	Lat./Long.	Legal
322-10-10080-2011-3156-4033	MT KATMAI A-5	58 6 11 155 37 39 58 5 40 155 37 12	S 24S 39W15 S 24S 39W14
322-10-10080-2011-3162 Contact Creek	NAKNEK A-1 MT KATMAI A-6	58 9 45 156 0 27 58 13 19 155 59 10	S 23S 41W20 S 22S 41W33
322-10-10080-2011-3162-0010	MT KATMAI A-6	58 12 51 155 58 18	S 23S 41W 3
322-10-10080-2011-3162-0020	NAKNEK A-1	58 13 37 156 0 6	S 22S 41W33
322-10-10080-2011-3162-4005	NAKNEK A-1	58 10 17 156 0 7 58 12 21 156 1 2	S 23S 41W21 S 23S 41W 5
322-10-10080-2011-3162-4012 Contact Creek	MT KATMAI A-6	58 11 19 155 57 37 58 13 15 155 53 41	S 23S 41W15 S 22S 40W31
322-10-10080-2051 Shoshy Creek	NAKNEK A-4 NAKNEK A-5	58 7 39 157 2 20 58 8 49 156 42 17	S 24S 47W 6 S 23S 45W31
322-10-10080-2058	NAKNEK A-4 UGASHIK D-3	58 6 50 157 1 10 57 53 42 156 50 51	S 24S 47W 7 S 26S 46W32
322-10-10080-2058-0010	UGASHIK D-3	57 53 51 156 51 50	S 26S 46W31
322-10-10080-2058-0020	UGASHIK D-3	57 53 49 156 51 12	S 26S 46W32
322-10-10080-2083	NAKNEK A-3	58 3 37 156 49 5 58 3 53 156 49 3	S 24S 46W33 S 24S 46W28
322-10-10080-2085	NAKNEK A-3	58 4 1 156 48 8 58 4 13 156 48 37	S 24S 46W28 S 24S 46W28
322-10-10080-2090	UGASHIK D-3	57 52 50 156 42 30 57 52 30 156 44 9	S 27S 45W 6 S 27S 46W 1
322-10-10080-2092	UGASHIK D-3	57 52 10 156 41 42 57 51 31 156 41 22	S 27S 45W 8 S 27S 45W 8
322-10-10080-2098	UGASHIK D-2	57 52 0 156 38 46 57 51 27 156 38 17	S 27S 45W 9 S 27S 45W15
322-10-10080-2098-3004	UGASHIK D-2	57 51 57 156 38 18 57 51 57 156 36 50	S 27S 45W10 S 27S 45W11
322-10-10080-2117	NAKNEK A-2	58 4 10 156 32 38 58 5 7 156 32 58	S 24S 44W30 S 24S 44W19

Stream/Lake	Map Sheet	Lat./Long.	Legal
322-10-10080-2117-3006	NAKNEK A-2	58 4 32 156 33 13 58 4 45 156 32 12	S 24S 45W24 S 24S 44W19
322-10-10080-2120	UGASHIK D-2	57 51 10 156 32 30 57 51 2 156 33 41	S 27S 44W18 S 27S 44W18
322-10-10080-2121	NAKNEK A-2	58 4 6 156 32 6 58 4 48 156 30 47	S 24S 44W30 S 24S 44W20
322-10-10080-2122	UGASHIK D-2	57 50 59 156 31 56 57 50 2 156 35 22	S 27S 44W17 S 27S 45W24
322-10-10080-2122-0010	UGASHIK D-2	57 50 13 156 35 25	S 27S 45W24
322-10-10080-2122-3003	UGASHIK D-2	57 50 19 156 32 22 57 49 40 156 31 54	S 27S 44W19 S 27S 44W29
322-10-10080-2125	NAKNEK A-2	58 3 48 156 31 27 58 3 56 156 29 49	S 24S 44W30 S 24S 44W29
322-10-10080-2131	NAKNEK A-2	58 2 58 156 29 12 58 3 19 156 28 48	S 24S 44W33 S 24S 44W33
322-10-10080-2136	UGASHIK D-2	57 50 42 156 28 10 57 49 51 156 28 53	S 27S 44W15 S 27S 44W22
322-10-10080-2139	NAKNEK A-2	58 2 33 156 27 20 58 3 30 156 25 19	S 25S 44W11 S 24S 44W35
322-10-10080-2140	UGASHIK D-2	57 50 43 156 26 15 57 50 8 156 25 35	S 27S 44W14 S 27S 44W24
322-10-10080-2143	NAKNEK A-2	58 2 17 156 26 43 58 2 50 156 25 52	S 25S 44W11 S 24S 44W35
322-10-10080-2144	UGASHIK D-2	57 50 26 156 24 23 57 49 21 156 24 41	S 27S 44W24 S 27S 44W25
322-10-10080-2147	NAKNEK A-2	58 1 56 156 25 50 58 2 55 156 24 55	S 25S 44W11 S 24S 44W35
322-10-10080-2148	UGASHIK D-2	57 49 59 156 22 41 57 47 58 156 24 11	S 27S 43W19 S 28S 44W 1
322-10-10080-2151	NAKNEK A-2	58 1 54 156 25 20 58 2 36 156 24 21	S 25S 44W12 S 25S 44W12
322-10-10080-2152	UGASHIK D-2	57 49 26 156 22 19 57 47 59 156 23 5	S 27S 43W29 S 28S 43W 6

Stream/Lake	Map sheet	Lat./Long.	Legal
322-10-10080-2156	UGASHIK D-2	57 49 1 156 21 47 57 47 43 156 22 37	S 27S 43W29 S 28S 43W 6
322-10-10080-2157	NAKNEK A-2	58 1 48 156 24 11 58 2 40 156 22 26	S 25S 44W13 S 25S 43W 3
322-10-10080-2160	UGASHIK D-2	57 46 52 156 21 9 57 47 40 156 21 20	S 27S 43W29 S 28S 43W 5
322-10-10080-2164	UGASHIK D-2	57 48 54 156 20 47 57 48 15 156 21 1	S 27S 43W28 S 27S 43W32
322-10-10080-2166	UGASHIK D-1	57 48 23 156 18 39 57 47 12 156 19 23	S 27S 43W34 S 28S 43W 4
322-10-10080-2172	UGASHIK D-1	57 48 12 156 18 9 57 47 17 156 18 22	S 27S 43W34 S 28S 43W 3
322-10-10080-2173	NAKNEK A-1	58 1 18 156 19 48 58 2 19 156 18 23	S 25S 43W16 S 25S 43W10
322-10-10080-2176	UGASHIK D-1	57 48 4 156 17 30 57 47 8 156 17 54	S 27S 43W35 S 28S 43W 3
322-10-10080-2179	NAKNEK A-1	58 0 55 156 17 18 58 1 52 156 15 37	S 25S 43W23 S 25S 43W13
322-10-10080-2180	UGASHIK D-1	57 48 8 156 16 46 57 46 11 156 17 37	S 27S 43W35 S 28S 43W14
322-10-10080-2184	UGASHIK D-1	57 47 51 156 15 52 57 47 19 156 16 30	S 28S 43W 1 S 28S 43W 2
322-10-10080-2185	NAKNEK A-1	58 0 45 156 14 37 58 1 22 156 14 48	S 25S 43W24 S 25S 43W13
322-10-10080-2187	NAKNEK A-1	58 0 43 156 14 22 58 1 11 156 13 34	S 25S 42W19 S 25S 42W18
322-10-10080-2191	NAKNEK A-1	58 0 36 156 13 30 58 0 55 156 12 48	S 25S 42W19 S 25S 42W20
322-10-10080-2193	NAKNEK A-1	58 0 22 156 12 55 58 1 2 156 12 20	S 25S 42W19 S 25S 42W17
322-10-10080-2195	NAKNEK A-1	58 0 16 156 12 47 58 0 52 156 11 31	S 25S 42W20 S 25S 42W20
322-10-10080-2197	NAKNEK A-1	58 0 8 156 12 22 58 0 27 156 11 26	S 25S 42W29 S 25S 42W20

Stream/Lake	Map Sheet	Lat./Long.	Legal
322-10-10080-2199	UGASHIK D-1	57 59 24 156 11 54 57 59 49 156 4 48	S 25S 42W29 S 25S 42W25
322-10-10080-2205	UGASHIK D-1	57 57 49 156 7 25 57 59 20 156 2 42	S 26S 42W 2 S 25S 41W29
322-10-10080-2209	UGASHIK D-1	57 57 4 156 6 24 57 57 26 156 4 1	S 26S 42W11 S 26S 41W 7
322-10-10080-2213	UGASHIK D-1	57 56 35 156 6 7 57 57 0 156 4 47	S 26S 42W13 S 26S 42W12
322-10-10080-2217	UGASHIK D-1 KARLUK D-6	57 56 14 156 5 45 57 59 26 155 55 58	S 26S 42W13 S 25S 41W25
322-10-10080-2219	UGASHIK D-1	57 56 3 156 5 35 57 56 49 156 4 23	S 26S 42W13 S 26S 41W 7
322-10-10080-2225	UGASHIK D-1	57 56 30 156 0 44 57 57 22 156 0 10	S 26S 41W16 S 26S 41W 9
322-10-10080-2227	KARLUK D-6	57 56 17 156 0 0 57 56 52 155 59 34	S 26S 41W16 S 26S 41W10
322-10-10080-2229	KARLUK D-6	57 56 14 155 59 46 57 57 12 155 59 10	S 26S 41W15 S 26S 41W10
322-10-10080-2231	KARLUK D-6	57 55 50 155 59 3 57 57 10 155 55 4	S 26S 41W15 S 26S 41W12
322-10-10080-2235	KARLUK D-6	57 55 35 155 57 51 57 56 17 155 54 9	S 26S 41W23 S 26S 40W18
322-10-10080-2235-0010	KARLUK D-6	57 55 14 155 56 37	S 26S 41W24
322-10-10080-2235-3006	KARLUK D-6	57 55 3 155 55 3 57 56 5 155 52 38	S 26S 41W24 S 26S 40W17
322-10-10080-2239 Marie Creek	KARLUK D-6	57 53 4 155 57 2 57 57 13 155 47 11	S 27S 41W 2 S 26S 40W11
322-10-10080-2239-3006	KARLUK D-6	57 54 10 155 52 2 57 55 34 155 47 3	S 26S 40W29 S 26S 40W23
322-10-10080-2243 Kejulik River	KARLUK D-6 MT KATMAI A-5	57 51 41 155 56 55 58 3 53 155 24 36	S 27S 41W11 S 24S 38W25
322-10-10080-2243-3006 Katrine Creek	KARLUK D-6 KARLUK D-5	57 51 9 155 44 21 57 50 5 155 37 29	S 27S 39W13 S 27S 39W23

Stream/Lake	Map Sheet	Lat./Long.	Legal
322-10-10080-2243-3008-4003 Margaret Creek	KARLUK D-6	57 50 45 155 42 44 57 51 20 155 40 31	S 27S 39W17 S 27S 39W16
322-10-10080-2243-3008-4004	KARLUK D-6	57 50 12 155 40 47 57 49 45 155 40 5	S 27S 39W21 S 27S 39W22
322-10-10080-2243-3011	KARLUK D-6	57 53 32 155 44 0 57 54 45 155 44 0	S 26S 39W31 S 26S 39W30
322-10-10080-2243-3013	KARLUK D-6	57 54 0 155 43 13 57 57 39 155 40 51	S 26S 39W32 S 26S 39W 4
322-10-10080-2243-3015	KARLUK D-5	57 54 47 155 38 48 57 57 19 155 37 46	S 26S 39W26 S 26S 39W11
322-10-10080-2243-3016 East Fork Kejulik River	KARLUK D-5	57 54 25 155 36 23 57 53 43 155 29 24	S 26S 39W25 S 26S 38W34
322-10-10080-2243-3016-4003 Albert Creek	KARLUK D-5	57 54 5 155 32 51 57 54 50 155 28 29	S 26S 38W29 S 26S 38W26
322-10-10080-2243-3016-4003-5005	KARLUK D-5	57 54 50 155 28 29 57 55 45 155 26 0	S 26S 38W26 S 26S 38W24
322-10-10080-2243-3017	KARLUK D-5	57 54 38 155 36 16 57 55 19 155 37 22	S 26S 39W25 S 26S 39W23
322-10-10080-2243-3018	KARLUK D-5	57 55 25 155 34 2 57 55 52 155 31 23	S 26S 38W19 S 26S 38W16
322-10-10080-2243-3021	KARLUK D-5	57 57 12 155 31 53 57 57 22 155 32 23	S 26S 38W 9 S 26S 38W 8
322-10-10080-2247	KARLUK D-6	57 49 44 155 57 53 57 49 5 155 55 22	S 27S 41W23 S 27S 41W25
322-10-10080-2253	KARLUK D-6	57 48 25 155 57 16 57 48 44 155 50 39	S 27S 41W35 S 27S 40W33
322-10-10080-2253-3006	KARLUK D-6	57 49 5 155 54 54 57 47 55 155 51 33	S 27S 40W30 S 28S 40W 4
322-10-10080-2253-3009	KARLUK D-6	57 49 9 155 52 47 57 49 9 155 50 46	S 27S 40W29 S 27S 40W28
322-10-10080-2254	UGASHIK D-1	57 47 2 156 8 38 57 46 40 156 13 44	S 28S 42W10 S 28S 42W 7
322-10-10080-2254-3002	UGASHIK D-1	57 47 0 156 8 47 57 47 12 156 9 47	S 28S 42W10 S 28S 42W 4

Stream/Lake	Map Sheet	Lat./Long.	Legal
322-10-10080-2254-3002-0010	UGASHIK D-1	57 47 23 156 10 27	S 23S 42W 4
322-10-10080-2255	KARLUK D-6	57 48 7 155 56 12 57 48 3 155 54 42	S 27S 41W36 S 27S 40W31
322-10-10080-2259	KARLUK D-6	57 47 30 155 57 29 57 46 25 155 52 20	S 28S 41W 2 S 28S 40W 8
322-10-10080-2259-3004	KARLUK D-6	57 46 28 155 54 51 57 45 35 155 53 2	S 28S 40W 7 S 28S 40W17
322-10-10080-2261 Becharof Creek	KARLUK D-6 KARLUK C-6	57 47 24 155 57 58 57 42 22 155 46 49	S 28S 41W 2 S 29S 40W 4
322-10-10080-2261-3004	KARLUK D-6 KARLUK C-6	57 46 2 155 56 53 57 43 17 155 56 5	S 28S 41W14 S 28S 41W36
322-10-10080-2261-3007	KARLUK C-6	57 44 42 155 53 34 57 44 2 155 50 21	S 28S 40W19 S 28S 40W23
322-10-10080-2261-3010 Porcupine Creek	KARLUK C-6	57 43 22 155 53 28 57 41 15 155 52 49	S 28S 40W31 S 29S 41W12
322-10-10080-2261-3010-4003 Sulphur Creek	KARLUK C-6	57 42 44 155 54 11 57 41 56 155 50 21	S 29S 41W 2 S 29S 40W 7
322-10-10080-2261-3010-4003-5004	KARLUK C-6	57 42 13 155 52 31 57 41 20 155 51 34	S 29S 41W 1 S 29S 41W12
322-10-10080-2264 Featherly Creek	UGASHIK D-1 UGASHIK C-1	57 46 21 156 7 26 57 44 41 156 14 7	S 28S 42W11 S 28S 42W19
322-10-10080-2269 Cleo Creek	KARLUK C-6	57 44 40 155 59 30 57 41 48 155 56 56	S 28S 41W22 S 29S 41W 9
322-10-10080-2269-3009	KARLUK C-6	57 42 10 155 56 57 57 41 57 155 56 31	S 29S 41W 4 S 29S 41W 4
322-10-10080-2273	KARLUK C-6	57 43 23 155 59 20 57 43 40 155 59 7	S 28S 41W34 S 28S 41W27
322-10-10080-2275	KARLUK C-6	57 43 20 155 59 18 57 43 27 155 58 40	S 28S 41W34 S 28S 41W34
322-10-10080-2276	UGASHIK D-1	57 45 33 156 7 55 57 45 5 156 9 28	S 28S 42W14 S 28S 42W22
322-10-10080-2278 Camp Creek	UGASHIK C-1	57 44 51 156 8 7 57 43 29 156 9 26	S 28S 42W22 S 28S 42W34

Stream/Lake	Map Sheet	Lat./Long.	Legal
322-10-10080-2279	KARLUK C-6	57 42 56 155 59 19 57 42 43 155 58 23	S 23S 41W34 S 29S 41W 5
322-10-10080-2283	KARLUK C-6	57 42 33 155 59 39 57 42 33 155 58 32	S 29S 41W 6 S 29S 41W 5
322-10-10080-2284	UGASHIK C-1	57 43 16 156 6 43 57 43 1 156 8 51	S 28S 42W35 S 28S 42W34
322-10-10080-2285	UGASHIK C-1 KARLUK C-6	57 42 19 156 0 12 57 42 0 155 59 3	S 29S 41W 6 S 29S 41W 5
322-10-10080-2288	UGASHIK C-1	57 42 33 156 6 42 57 42 34 156 9 27	S 29S 42W 4 S 29S 42W 6
322-10-10080-2289	UGASHIK C-1 KARLUK C-6	57 41 55 156 1 33 57 40 23 155 57 42	S 29S 42W12 S 29S 41W16
322-10-10080-2291	UGASHIK C-1	57 41 39 156 1 47 57 40 50 156 0 7	S 29S 42W12 S 29S 41W18
322-10-10080-2292 Burls Creek	UGASHIK C-1	57 41 48 156 5 49 57 40 45 156 10 21	S 29S 42W 9 S 29S 42W18
322-10-10080-2292-3005 South Fork Burls Creek	UGASHIK C-1	57 41 11 156 3 57 57 38 57 156 12 33	S 29S 42W 8 S 29S 43W26
322-10-10080-2295 Bear Creek	UGASHIK C-1 KARLUK C-6	57 41 50 156 2 36 57 37 10 155 52 39	S 29S 42W11 S 30S 41W 1
322-10-10080-2296	UGASHIK C-1	57 40 53 156 5 54 57 40 37 156 7 11	S 29S 42W16 S 29S 42W16
322-10-10080-2299	UGASHIK C-1	57 40 19 156 4 40 57 39 49 156 2 11	S 29S 42W15 S 29S 42W24
322-10-10080-2301 Salmon Creek	UGASHIK C-1 KARLUK C-6	57 40 26 156 5 21 57 35 45 155 55 27	S 29S 42W15 S 30S 41W15
322-10-10080-2301-3008	KARLUK C-6	57 37 45 155 58 38 57 37 4 155 58 40	S 29S 41W32 S 30S 41W 5
322-10-10080-2301-3009	KARLUK C-6	57 37 25 155 57 36 57 37 28 155 56 53	S 30S 41W 4 S 30S 41W 4
322-10-10080-2301-3010	KARLUK C-6	57 36 56 155 56 47 57 36 35 155 57 12	S 30S 41W 4 S 30S 41W 9
322-10-10080-2301-3015	KARLUK C-6	57 36 1 155 55 21 57 35 49 155 55 2	S 30S 41W10 S 30S 41W15

Stream/Lake	Map Sheet	Lat./Long.	Legal
322-10-10080-2304	UGASHIK C-1	57 40 9 156 7 15 57 40 35 156 7 42	S 29S 42W21 S 29S 42W17
322-10-10080-2310	UGASHIK C-1	57 38 30 156 8 40 57 33 35 156 9 29	S 29S 42W29 S 29S 42W30
322-10-10080-2311 Otter Creek	UGASHIK C-1	57 38 36 156 7 8 57 36 41 156 1 24	S 29S 42W28 S 30S 42W12
322-10-10080-2314	UGASHIK C-1	57 38 13 156 8 55 57 37 52 156 10 36	S 29S 42W32 S 29S 43W36
322-10-10080-2315	UGASHIK C-1	57 37 52 156 7 29 57 37 36 156 5 58	S 29S 42W32 S 29S 42W33
322-10-10080-2317	UGASHIK C-1	57 37 35 156 7 49 57 36 42 156 6 40	S 30S 42W 5 S 30S 42W 9
322-10-10080-2317-3003	UGASHIK C-1	57 37 24 156 7 6 57 37 27 156 5 2	S 30S 42W 4 S 30S 42W 3
322-10-10080-2319	UGASHIK C-1	57 36 56 156 8 6 57 36 1 156 6 49	S 30S 42W 5 S 30S 42W 9
322-10-10080-2319-0010 Ruth Lake	UGASHIK C-1	57 35 10 156 7 11	S 30S 42W16
322-10-10080-2319-3004	UGASHIK C-1	57 35 51 156 7 1 57 36 0 156 7 43	S 30S 42W16 S 30S 42W 8
322-10-10080-2319-3005	UGASHIK C-1	57 35 36 156 6 37 57 35 44 156 5 46	S 30S 42W16 S 30S 42W15
322-10-10080-2319-3006	UGASHIK C-1	57 34 55 156 7 58 57 35 0 156 8 29	S 30S 42W20 S 30S 42W17
322-10-10080-2322	UGASHIK C-1	57 36 41 156 10 43 57 34 55 156 12 44	S 30S 43W12 S 30S 43W23
322-10-10080-2322-3002	UGASHIK C-1	57 36 42 156 10 56 57 36 55 156 11 26	S 30S 43W12 S 30S 43W 1
322-10-10080-2322-3002-4001	UGASHIK C-1	57 36 47 156 11 19 57 36 49 156 11 34	S 30S 43W 1 S 30S 43W 1
322-10-10080-2322-3004	UGASHIK C-1	57 36 35 156 10 55 57 36 13 156 12 7	S 30S 43W12 S 30S 43W12
322-10-10080-2322-3004-4003	UGASHIK C-1	57 36 18 156 11 33 57 36 6 156 11 46	S 30S 43W12 S 30S 43W12

Stream/Lake	Map Sheet	Lat./Long.	Legal
322-10-10080-2322-3006	UGASHIK C-1	57 36 4 156 11 29 57 35 49 156 12 51	S 30S 43W12 S 30S 43W14
322-10-10080-2322-3009	UGASHIK C-1	57 34 55 156 12 43 57 34 55 156 12 30	S 30S 43W23 S 30S 43W23
324-10-10150 Kvichak River	NAKNEK D-4 ILIAMNA B-8	58 55 17 157 0 52 59 19 48 155 53 1	S 14S 46W31 S 10S 39W 8
324-10-10150-0010 Iliamna, Lake	ILIAMNA B-4	59 26 38 154 29 21	S 8S 31W36
324-10-10150-2010 Alagnak River	DILLINGHAM A-3 ILIAMNA A-7	59 0 19 156 51 36 59 7 53 155 32 48	S 13S 45W31 S 12S 37W17
324-10-10150-2010-0030 Kukaklek Lake	ILIAMNA A-7	59 10 39 155 21 51	S 11S 36W33
324-10-10150-2010-3056	MT KATMAI D-6	59 0 0 155 57 29 58 57 44 155 55 5	S 14S 40W 4 S 14S 40W15
324-10-10150-2010-3070 Nonvianuk River	ILIAMNA A-8 MT KATMAI D-3	59 1 22 155 50 50 58 52 7 154 44 23	S 13S 39W30 S 15S 33W23
324-10-10150-2010-3070-0010 Nonvianuk Lake	ILIAMNA A-7	59 0 59 155 27 2	S 13S 37W28
324-10-10150-2010-3070-0020 Kulik Lake	MT KATMAI D-3	58 56 12 154 53 45	S 14S 34W26
324-10-10150-2010-3070-4035	MT KATMAI D-3	58 56 26 154 53 48 58 57 6 154 51 45	S 14S 34W26 S 14S 34W24
324-10-10150-2010-3090 Nanuktuk Creek	ILIAMNA A-7 ILIAMNA A-6	59 8 22 155 28 23 59 3 6 155 10 5	S 12S 37W14 S 13S 35W18
324-10-10150-2010-3090-4011	ILIAMNA A-7 ILIAMNA A-6	59 4 25 155 17 3 59 4 46 155 10 5	S 13S 36W 4 S 13S 35W 6
324-10-10150-2010-3090-4011-5005	ILIAMNA A-6	59 5 24 155 11 46 59 5 46 155 10 35	S 12S 35W32 S 12S 35W33
324-10-10150-2010-3090-4011-5005-6003	ILIAMNA A-6	59 5 44 155 11 23 59 5 55 155 10 33	S 12S 35W33 S 12S 35W33
324-10-10150-2010-3115 Moraine Creek	ILIAMNA A-6 ILIAMNA A-5	59 11 20 155 10 55 59 9 32 154 50 19	S 11S 35W28 S 12S 33W 9
324-10-10150-2010-3115-4021 Funnel Creek	ILIAMNA A-6 ILIAMNA A-5	59 12 42 154 57 25 59 14 36 154 46 46	S 11S 34W23 S 11S 33W11

Stream/Lake	Map Sheet	Lat./Long.	Legal
324-10-10150-2010-3115-4037	ILIAMNA A-5	59 11 57 154 52 26 59 11 10 154 43 43	S 11S 33W29 S 11S 32W31
324-10-10150-2010-3115-4037-0020 Spectacle Lake	ILIAMNA A-5	59 12 32 154 49 18	S 11S 33W22
324-10-10150-2010-3115-4037-0030	ILIAMNA A-5	59 11 12 154 43 20	S 11S 32W31
324-10-10150-2010-3135	ILIAMNA A-6	59 8 10 155 2 16 59 6 37 154 59 3	S 12S 34W17 S 12S 34W27
324-10-10150-2010-3135-0010 Battle Lake	ILIAMNA A-6	59 4 25 154 55 36	S 13S 34W 3
324-10-10150-2010-3135-4031	ILIAMNA A-5	59 1 48 154 47 9 59 2 45 154 43 14	S 13S 33W21 S 13S 33W13
324-10-10150-2045 Yellow Creek	DILLINGHAM A-3 DILLINGHAM B-3	59 10 45 156 45 48 59 18 17 156 56 18	S 11S 44W31 S 10S 46W13
324-10-10150-2053	DILLINGHAM A-2 DILLINGHAM C-2	59 9 50 156 41 16 59 30 35 156 27 40	S 12S 44W 4 S 8S 42W 5
324-10-10150-2053-3011	DILLINGHAM A-2	59 11 17 156 42 8 59 14 12 156 45 0	S 11S 44W28 S 11S 44W 7
324-10-10150-2053-3029	DILLINGHAM A-2 DILLINGHAM B-3	59 14 8 156 40 49 59 23 4 156 45 35	S 11S 44W10 S 9S 44W19
324-10-10150-2067	DILLINGHAM A-2 DILLINGHAM B-2	59 12 53 156 35 16 59 17 13 156 35 54	S 11S 43W19 S 10S 43W30
324-10-10150-2069	DILLINGHAM A-2 DILLINGHAM B-2	59 12 51 156 35 11 59 15 52 156 32 56	S 11S 43W19 S 10S 43W32
324-10-10150-2097 Ben Courtny Creek	DILLINGHAM B-2 DILLINGHAM B-1	59 15 0 156 22 48 59 21 32 156 21 42	S 11S 42W 5 S 9S 42W33
324-10-10150-2131 Kaskanak Creek	DILLINGHAM B-1 ILIAMNA C-8	59 19 6 156 4 3 59 43 27 155 41 58	S 10S 40W 7 S 5S 38W23
324-10-10150-2131-3015	DILLINGHAM B-1	59 20 21 156 7 43 59 22 25 156 9 12	S 10S 41W 2 S 9S 41W27
324-10-10150-2131-3015-0010	DILLINGHAM B-1	59 22 27 156 9 45	S 9S 41W27
324-10-10150-2131-3015-4003	DILLINGHAM B-1	59 20 40 156 8 23 59 20 9 156 9 30	S 10S 41W 2 S 10S 41W 3

Stream/Lake	Map Sheet	Lat./Long.	Legal
324-10-10150-2131-3015-4003-0010	DILLINGHAM B-1	59 20 10 156 10 2	S 10S 41W 3
324-10-10150-2131-3015-4007	DILLINGHAM B-1	59 21 3 156 8 10	S 9S 41W35
		59 21 8 156 10 33	S 9S 41W34
324-10-10150-2131-3015-4007-0010	DILLINGHAM B-1	59 21 5 156 10 47	S 9S 41W33
324-10-10150-2132	DILLINGHAM B-1	59 17 43 156 3 18	S 10S 40W20
	ILIAMNA A-8	59 10 25 155 43 20	S 11S 38W32
324-10-10150-2132-0010 Reindeer Lake	ILIAMNA A-8	59 10 32 155 42 3	S 11S 38W33
324-10-10150-2136 Pecks Creek	ILIAMNA B-8	59 17 50 155 59 51	S 10S 40W22
	ILIAMNA B-7	59 18 4 155 27 59	S 10S 37W23
324-10-10150-2136-3032	ILIAMNA B-7	59 17 36 155 36 8	S 10S 38W24
	ILIAMNA A-7	59 14 24 155 35 28	S 11S 38W12
324-10-10150-2145	ILIAMNA C-8	59 34 43 155 45 21	S 7S 38W 9
		59 35 19 155 48 27	S 7S 38W 7
324-10-10150-2145-0010	ILIAMNA C-8	59 35 11 155 48 28	S 7S 38W 7
324-10-10150-2149	ILIAMNA C-8	59 35 23 155 44 28	S 7S 38W 9
		59 36 53 155 47 56	S 6S 38W31
324-10-10150-2155	ILIAMNA C-8	59 36 53 155 41 30	S 6S 38W35
		59 38 38 155 42 49	S 6S 38W22
324-10-10150-2156 Belinda Creek	ILIAMNA B-7	59 22 17 155 22 32	S 9S 36W29
	ILIAMNA B-6	59 18 19 155 13 7	S 10S 35W17
324-10-10150-2156-3005	ILIAMNA B-7	59 20 5 155 18 55	S 10S 36W 3
	ILIAMNA B-6	59 17 57 155 5 41	S 10S 35W24
324-10-10150-2156-3005-4007	ILIAMNA B-6	59 20 40 155 14 12	S 10S 35W 6
		59 21 52 155 11 58	S 9S 35W29
324-10-10150-2156-3009	ILIAMNA B-7	59 19 32 155 16 35	S 10S 36W12
		59 19 33 155 16 20	S 10S 36W12
324-10-10150-2156-3011	ILIAMNA B-6	59 18 49 155 14 22	S 10S 35W18
		59 18 35 155 12 30	S 10S 35W17
324-10-10150-2159	ILIAMNA C-8	59 37 31 155 38 47	S 6S 37W30
		59 42 0 155 40 56	S 5S 38W35

Stream/Lake	Map Sheet	Lat./Long.	Legal
324-10-10150-2162	ILIAMNA 8-7 ILIAMNA 8-6	59 22 48 155 19 5 59 22 18 155 13 31	S 9S 36W22 S 9S 35W30
324-10-10150-2163	ILIAMNA C-8 ILIAMNA C-7	59 37 35 155 37 41 59 39 27 155 37 2	S 6S 37W30 S 6S 37W17
324-10-10150-2163-0010	ILIAMNA C-7	59 39 40 155 36 47	S 6S 37W17
324-10-10150-2167 Lower Talarik Creek	ILIAMNA C-7	59 37 27 155 33 40 59 42 32 155 21 28	S 6S 37W27 S 5S 36W26
324-10-10150-2167-0010	ILIAMNA C-7	59 37 30 155 31 41	S 6S 37W26
324-10-10150-2167-0020	ILIAMNA C-7	59 40 51 155 28 43	S 6S 36W 6
324-10-10150-2167-0030	ILIAMNA C-7	59 41 2 155 25 36	S 6S 36W 5
324-10-10150-2167-3003	ILIAMNA C-7	59 37 57 155 31 54 59 40 50 155 32 23	S 6S 37W26 S 6S 37W 3
324-10-10150-2167-3003-0010	ILIAMNA C-7	59 39 49 155 33 25	S 6S 37W15
324-10-10150-2167-3003-0020	ILIAMNA C-7	59 40 31 155 34 2	S 6S 37W10
324-10-10150-2167-3003-4003	ILIAMNA C-7	59 40 39 155 33 53 59 41 37 155 33 52	S 6S 37W10 S 5S 37W34
324-10-10150-2167-3003-4003-5003	ILIAMNA C-7	59 41 20 155 34 32 59 41 48 155 34 9	S 6S 37W 4 S 5S 37W33
324-10-10150-2167-3004	ILIAMNA C-7	59 38 15 155 30 23 59 38 11 155 28 58	S 6S 37W24 S 6S 37W24
324-10-10150-2167-3005	ILIAMNA C-7	59 38 43 155 30 6 59 39 6 155 30 18	S 6S 37W24 S 6S 37W13
324-10-10150-2167-3006	ILIAMNA C-7	59 39 21 155 28 39 59 39 32 155 28 13	S 6S 36W18 S 6S 36W18
324-10-10150-2167-3009	ILIAMNA C-7	59 41 5 155 28 34 59 42 12 155 28 20	S 6S 36W 6 S 5S 36W31
324-10-10150-2167-3009-0010	ILIAMNA C-7	59 41 31 155 28 56	S 6S 36W 6

Stream/Lake	Map Sheet	Lat./Long.	Legal
324-10-10150-2167-3009-0020	ILIAMNA C-7	59 41 52 155 28 33 S	5S 36W31
324-10-10150-2167-3012	ILIAMNA C-7	59 40 55 155 24 43 S	6S 36W 4
		59 41 2 155 24 8 S	6S 36W 4
324-10-10150-2175	ILIAMNA C-7	59 37 51 155 22 27 S	6S 36W27
		59 40 44 155 17 34 S	6S 35W 7
324-10-10150-2182	ILIAMNA B-6	59 24 31 155 0 21 S	9S 34W 9
Dennis Creek		59 21 54 155 3 23 S	9S 34W29
324-10-10150-2182-0010	ILIAMNA B-6	59 21 43 155 3 50 S	9S 34W30
324-10-10150-2183	ILIAMNA C-6	59 38 43 155 11 27 S	6S 35W23
Upper Talarik Creek	ILIAMNA D-6	59 54 36 155 13 34 S	3S 35W24
324-10-10150-2183-3010	ILIAMNA C-6	59 41 11 155 13 15 S	6S 35W 3
	ILIAMNA D-6	59 47 0 155 9 45 S	4S 34W32
324-10-10150-2183-3054	ILIAMNA D-6	59 52 54 155 9 44 S	3S 34W29
		59 54 38 155 5 34 S	3S 34W15
324-10-10150-2186	ILIAMNA B-6	59 25 3 154 57 21 S	9S 34W11
		59 22 35 154 55 5 S	9S 34W24
324-10-10150-2187	ILIAMNA C-6	59 39 52 155 7 27 S	6S 34W18
		59 42 2 155 10 38 S	5S 35W35
324-10-10150-2187-0010	ILIAMNA C-6	59 42 8 155 10 18 S	5S 35W35
324-10-10150-2191	ILIAMNA C-6	59 39 57 155 7 6 S	6S 34W 7
		59 44 53 155 6 42 S	5S 34W17
324-10-10150-2195	ILIAMNA C-6	59 39 39 155 4 37 S	6S 34W16
Pete Andrews Creek	ILIAMNA D-6	59 47 4 155 1 36 S	4S 33W31
324-10-10150-2196	ILIAMNA B-5	59 26 15 154 50 41 S	8S 33W35
		59 19 3 154 36 4 S	10S 32W13
324-10-10150-2196-3008	ILIAMNA B-5	59 23 22 154 47 54 S	9S 33W23
		59 21 17 154 49 17 S	9S 33W34
324-10-10150-2196-3008-4004	ILIAMNA B-5	59 23 13 154 48 29 S	9S 33W22
		59 22 52 154 51 18 S	9S 33W21
324-10-10150-2196-3012	ILIAMNA B-5	59 23 1 154 47 12 S	9S 33W23
		59 22 35 154 47 27 S	9S 33W23

Stream/Lake	Map Sheet	Lat./Long.	Legal
324-10-10150-2196-3016	ILIAMNA B-5	59 22 44 154 46 10 59 19 55 154 44 2	S 9S 33W24 S 10S 32W 7
324-10-10150-2196-3026	ILIAMNA B-5	59 20 11 154 38 49 59 19 51 154 39 24	S 10S 32W 3 S 10S 32W10
324-10-10150-2196-3033 Dream Creek	ILIAMNA B-5	59 20 4 154 36 14 59 18 57 154 31 15	S 10S 32W 1 S 10S 31W16
324-10-10150-2196-3033-0010	ILIAMNA B-5	59 18 46 154 31 4	S 10S 31W16
324-10-10150-2207 Newhalen River	ILIAMNA C-6 ILIAMNA D-5	59 42 51 154 53 24 59 56 51 154 51 42	S 5S 33W25 S 3S 33W 1
324-10-10150-2207-0020 Sixmile Lake	LAKE CLARK A-5	60 0 17 154 46 19	S 2S 32W15
324-10-10150-2207-0025	ILIAMNA D-5	59 53 39 154 51 49	S 3S 33W25
324-10-10150-2207-0030 Little Lake Clark	LAKE CLARK B-2	60 24 52 153 40 31	S 4N 25W30
324-10-10150-2207-3016 Bear Creek	ILIAMNA D-6 ILIAMNA D-5	59 49 32 154 53 19 59 49 32 154 51 29	S 4S 33W14 S 4S 33W13
324-10-10150-2207-3022	ILIAMNA D-5	59 52 4 154 51 19 59 53 1 154 44 35	S 3S 32W31 S 3S 32W26
324-10-10150-2207-3022-0010 Alexcy Lake	ILIAMNA D-5	59 53 2 154 46 51	S 3S 32W28
324-10-10150-2207-3044	ILIAMNA D-5	59 57 12 154 50 59 59 55 22 154 48 24	S 3S 32W 6 S 3S 32W17
324-10-10150-2207-3048 Tazimina River	ILIAMNA D-5	59 57 35 154 50 3 59 53 28 154 42 52	S 2S 32W31 S 3S 32W25
324-10-10150-2207-3060	ILIAMNA D-5	59 58 31 154 46 40 59 57 16 154 45 6	S 2S 32W28 S 2S 32W34
324-10-10150-2207-3060-0010 Pickeral Lakes	ILIAMNA D-5	59 57 30 154 43 57	S 2S 32W35
324-10-10150-2207-3075	LAKE CLARK A-5	60 3 55 154 46 20 60 4 18 154 47 22	S 1S 32W27 S 1S 32W21
324-10-10150-2207-3076	LAKE CLARK A-5	60 1 36 154 40 14 60 1 27 154 39 53	S 2S 31W 6 S 2S 31W 7

Stream/Lake	Map Sheet	Lat./Long.	Legal
324-10-10150-2207-3076-0010 Pickeral Lakes	LAKE CLARK A-5	60 1 25 154 39 46	S 2S 31W 7
324-10-10150-2207-3096	LAKE CLARK A-5	60 6 12 154 32 26 60 6 21 154 32 8	S 1S 31W12 S 1S 31W12
324-10-10150-2207-3110	LAKE CLARK A-4	60 7 25 154 29 55 60 7 14 154 29 43	S 1S 30W 6 S 1S 30W 6
324-10-10150-2207-3120	LAKE CLARK A-4	60 7 49 154 28 55 60 7 42 154 28 2	S 1N 30W33 S 1N 30W34
324-10-10150-2207-3130	LAKE CLARK A-4	60 8 25 154 27 44 60 8 11 154 26 33	S 1N 30W34 S 1N 30W35
324-10-10150-2207-3140	LAKE CLARK A-4	60 9 33 154 24 56 60 9 21 154 24 30	S 1N 30W24 S 1N 30W24
324-10-10150-2207-3160 Tanalian River	LAKE CLARK A-4	60 11 53 154 20 31 60 11 9 154 16 38	S 1N 29W 8 S 1N 29W11
324-10-10150-2207-3173 Chulitna River	LAKE CLARK A-5	60 10 56 154 33 55 60 12 32 154 46 13	S 1N 30W18 S 1N 32W 1
324-10-10150-2207-3173-4027	LAKE CLARK A-5	60 11 55 154 43 24 60 11 9 154 44 34	S 1N 31W 7 S 1N 32W12
324-10-10150-2207-3180 Tommy Creek	LAKE CLARK A-4	60 13 55 154 13 52 60 13 57 154 11 54	S 2N 29W25 S 2N 28W30
324-10-10150-2207-3203 Kijik River	LAKE CLARK B-4	60 16 50 154 15 23 60 22 35 154 15 2	S 2N 29W11 S 3N 29W 2
324-10-10150-2207-3203-4011	LAKE CLARK B-4	60 18 19 154 15 38 60 16 32 154 24 33	S 3N 29W35 S 2N 30W12
324-10-10150-2207-3203-4011-0010 Kijik Lake	LAKE CLARK B-4	60 18 21 154 18 51	S 3N 29W33
324-10-10150-2207-3203-4011-5012	LAKE CLARK B-4	60 17 25 154 21 9 60 17 18 154 21 28	S 2N 29W 5 S 2N 29W 5
324-10-10150-2207-3211	LAKE CLARK B-4	60 17 11 154 13 32 60 17 26 154 14 53	S 2N 29W 1 S 2N 29W 1
324-10-10150-2207-3214 Currant Creek	LAKE CLARK B-3	60 18 38 153 59 38 60 15 37 153 52 4	S 3N 27W32 S 2N 26W18
324-10-10150-2207-3215	LAKE CLARK B-4	60 17 18 154 13 32 60 17 33 154 14 47	S 2N 29W 1 S 2N 29W 1

Stream/Lake	Map Sheet	Lat./Long.	Legal
324-10-10150-2207-3219	LAKE CLARK B-4	60 17 20 154 13 29 60 17 42 154 14 43	S 2N 29W 1 S 2N 29W 1
324-10-10150-2207-3223	LAKE CLARK B-4	60 17 26 154 13 8 60 17 34 154 13 42	S 2N 28W 6 S 2N 29W 1
324-10-10150-2207-3227	LAKE CLARK B-4	60 17 31 154 13 2 60 17 40 154 14 26	S 2N 28W 6 S 2N 29W 1
324-10-10150-2207-3243	LAKE CLARK B-4	60 18 44 154 10 18 60 18 31 154 13 44	S 3N 28W32 S 3N 29W36
324-10-10150-2207-3243-4006	LAKE CLARK B-4	60 18 49 154 10 36 60 18 58 154 13 5	S 3N 28W32 S 3N 28W30
324-10-10150-2207-3301 Tlikakila River	LAKE CLARK B-3 KENAI D-8	60 23 35 153 48 42 60 47 5 152 47 51	S 4N 26W33 S 8N 20W16
324-10-10150-2207-3301-0100 Summit Lake	KENAI D-8	60 47 46 152 46 24	S 8N 20W10
324-10-10150-2207-3351 Chokotonk River	LAKE CLARK B-2	60 26 34 153 36 32 60 28 12 153 32 8	S 4N 25W15 S 4N 25W 1
324-10-10150-2211 Roadhouse Creek	ILIAMNA D-5	59 45 4 154 49 47 59 47 57 154 49 13	S 5S 33W13 S 4S 32W29
324-10-10150-2211-3007	ILIAMNA D-5	59 47 42 154 49 40 59 48 0 154 50 19	S 4S 32W29 S 4S 32W30
324-10-10150-2221	ILIAMNA D-5	59 46 29 154 46 37 59 46 54 154 48 36	S 5S 32W 6 S 4S 32W32
324-10-10150-2226	ILIAMNA B-4	59 25 9 154 29 40 59 23 3 154 28 21	S 9S 31W10 S 9S 31W22
324-10-10150-2226-0010	ILIAMNA B-4	59 22 53 154 28 26	S 9S 31W22
324-10-10150-2230	ILIAMNA B-4	59 25 13 154 29 6 59 24 20 154 27 27	S 9S 31W 3 S 9S 31W11
324-10-10150-2235	ILIAMNA D-5	59 46 23 154 40 28 59 43 58 154 42 29	S 5S 32W 2 S 4S 32W24
324-10-10150-2235-3007	ILIAMNA D-5	59 47 24 154 42 24 59 47 43 154 41 2	S 4S 32W36 S 4S 31W30
324-10-10150-2235-3007-0010	ILIAMNA D-5	59 47 48 154 40 35	S 4S 31W30

Stream/Lake	Map Sheet	Lat./Long.	Legal
324-10-10150-2239 Eagle Bay Creek	ILIAMNA D-5	59 46 13 154 38 24 59 48 36 154 35 5	S 5S 32W 1 S 4S 31W22
324-10-10150-2239-3005	ILIAMNA D-5	59 47 7 154 37 15 59 50 13 154 34 11	S 4S 31W33 S 4S 31W14
324-10-10150-2239-3008	ILIAMNA D-5	59 47 47 154 36 14 59 47 54 154 35 17	S 4S 31W28 S 4S 31W27
324-10-10150-2240 Kakhonak River	ILIAMNA B-4	59 26 54 154 28 41 59 27 38 154 23 53	S 8S 31W25 S 8S 30W28
324-10-10150-2240-0010	ILIAMNA B-4	59 29 2 154 13 44	S 8S 29W16
324-10-10150-2249	ILIAMNA D-5	59 46 41 154 34 20 59 48 17 154 32 47	S 5S 31W 4 S 4S 31W26
324-10-10150-2249-0010 Stonehouse Lake	ILIAMNA D-5	59 46 31 154 34 24	S 5S 31W 4
324-10-10150-2250	ILIAMNA B-5 ILIAMNA B-4	59 28 35 154 30 17 59 28 48 154 26 34	S 8S 31W23 S 8S 30W18
324-10-10150-2250-0010	ILIAMNA B-4	59 28 47 154 26 3	S 8S 30W18
324-10-10150-2261	ILIAMNA D-4 ILIAMNA D-5	59 47 38 154 26 45 59 51 44 154 32 40	S 4S 30W33 S 4S 31W 2
324-10-10150-2261-3006	ILIAMNA D-4	59 48 34 154 28 44 59 51 37 154 28 13	S 4S 30W20 S 4S 30W 5
324-10-10150-2267 Chekok Creek	ILIAMNA D-4	59 47 24 154 23 5 59 58 21 154 15 39	S 4S 30W35 S 2S 29W28
324-10-10150-2267-0010	ILIAMNA D-4	59 57 10 154 16 9	S 3S 29W 4
324-10-10150-2267-0020	ILIAMNA D-4	59 57 36 154 15 54	S 2S 29W33
324-10-10150-2267-0030 Chekok Lake	ILIAMNA D-4	59 58 42 154 15 41	S 2S 29W28
324-10-10150-2267-3001	ILIAMNA D-4	59 47 29 154 23 2 59 50 0 154 25 25	S 4S 30W35 S 4S 30W15
324-10-10150-2267-3001-0010	ILIAMNA D-4	59 50 2 154 25 42	S 4S 30W15

Stream/Lake	Map Sheet	Lat./Long.	Legal
324-10-10150-2267-3020	ILIAMNA D-4	59 53 53 154 19 26 59 53 56 154 17 31	S 3S 29W19 S 3S 29W20
324-10-10150-2267-3023	ILIAMNA D-4	59 54 28 154 18 26 59 55 0 154 18 47	S 3S 29W20 S 3S 29W17
324-10-10150-2273 Canyon Creek	ILIAMNA D-4	59 47 33 154 21 50 59 51 19 154 20 46	S 4S 30W36 S 4S 30W 1
324-10-10150-2277	ILIAMNA D-4	59 47 36 154 20 4 59 48 1 154 20 52	S 4S 29W31 S 4S 30W25
324-10-10150-2280 Copper River	ILIAMNA C-5 ILIAMNA C-4	59 31 36 154 30 56 59 33 17 154 15 38	S 7S 31W35 S 7S 29W20
324-10-10150-2280-3006	ILIAMNA C-5 ILIAMNA C-4	59 30 50 154 30 12 59 30 55 154 29 52	S 8S 31W 2 S 8S 31W 2
324-10-10150-2280-3010	ILIAMNA C-4 ILIAMNA B-4	59 30 8 154 28 30 59 29 39 154 27 48	S 8S 31W12 S 8S 31W12
324-10-10150-2280-3014	ILIAMNA C-4	59 30 9 154 27 56 59 30 8 154 26 37	S 8S 31W12 S 8S 30W 7
324-10-10150-2280-3019	ILIAMNA C-4	59 32 33 154 24 1 59 33 24 154 22 8	S 7S 30W28 S 7S 30W22
324-10-10150-2280-3023	ILIAMNA C-4	59 32 28 154 21 1 59 33 8 154 20 24	S 7S 30W27 S 7S 30W23
324-10-10150-2280-3026	ILIAMNA C-4	59 32 9 154 21 34 59 31 4 154 22 24	S 7S 30W27 S 8S 30W 3
324-10-10150-2280-3026-0010 Fog Lake	ILIAMNA C-4	59 31 26 154 22 22	S 7S 30W34
324-10-10150-2280-3029	ILIAMNA C-4	59 32 10 154 19 33 59 32 43 154 18 57	S 7S 30W26 S 7S 30W25
324-10-10150-2280-3034	ILIAMNA C-4	59 32 16 154 18 54 59 31 5 154 17 11	S 7S 30W25 S 8S 29W 6
324-10-10150-2280-3034-0010	ILIAMNA C-4	59 31 26 154 17 53	S 7S 30W36
324-10-10150-2281	ILIAMNA D-4	59 48 4 154 19 43 59 48 26 154 21 11	S 4S 29W30 S 4S 30W25
324-10-10150-2281-3004	ILIAMNA D-4	59 48 12 154 20 10 59 48 52 154 20 8	S 4S 29W30 S 4S 29W19

Stream/Lake	Map Sheet	Lat./Long.	Legal
324-10-10150-2285	ILIAMNA D-4	59 48 21 154 18 44 59 48 34 154 19 39	S 4S 29W29 S 4S 29W19
324-10-10150-2286	ILIAMNA C-4	59 33 13 154 29 41 59 33 37 154 29 6	S 7S 31W23 S 7S 31W24
324-10-10150-2286-3004	ILIAMNA C-4	59 33 3 154 29 31 59 33 2 154 29 21	S 7S 31W23 S 7S 31W24
324-10-10150-2290	ILIAMNA C-5	59 33 37 154 30 34 59 34 17 154 30 40	S 7S 31W23 S 7S 31W14
324-10-10150-2294	ILIAMNA C-5	59 33 50 154 31 33 59 34 17 154 31 25	S 7S 31W15 S 7S 31W15
324-10-10150-2301 Knutson Creek	ILIAMNA D-4 ILIAMNA D-3	59 48 1 154 9 20 59 49 3 154 6 59	S 4S 28W30 S 4S 28W20
324-10-10150-2307	ILIAMNA D-4	59 47 55 154 9 31 59 47 48 154 8 38	S 4S 28W30 S 4S 28W30
324-10-10150-2317	ILIAMNA D-3	59 47 6 154 7 13 59 47 22 154 6 14	S 4S 28W32 S 4S 28W33
324-10-10150-2320 Tommy Creek	ILIAMNA C-5 ILIAMNA C-4	59 37 7 154 35 11 59 36 21 154 27 29	S 6S 31W32 S 7S 30W 6
324-10-10150-2323	ILIAMNA D-3	59 46 11 154 4 45 59 46 31 154 2 33	S 5S 29W 5 S 5S 28W 4
324-10-10150-2323-0020 Dumbbell Lake	ILIAMNA D-3	59 46 52 154 3 2	S 4S 28W35
324-10-10150-2333	ILIAMNA D-3	59 47 45 153 57 57 59 49 9 153 58 26	S 4S 27W29 S 4S 27W19
324-10-10150-2341 Pile River	ILIAMNA D-3	59 47 44 153 53 48 59 53 29 153 45 52	S 4S 27W27 S 3S 26W28
324-10-10150-2341-3006	ILIAMNA D-3	59 47 47 153 53 57 59 48 2 153 53 49	S 4S 27W27 S 4S 27W27
324-10-10150-2366	ILIAMNA C-4	59 40 16 154 15 19 59 39 18 154 13 16	S 6S 29W 8 S 6S 29W16
324-10-10150-2402 Iliamna River	ILIAMNA C-3 ILIAMNA D-2	59 44 15 153 58 29 59 51 31 153 34 9	S 5S 28W13 S 4S 25W 4
324-10-10150-2402-3006	ILIAMNA C-3	59 43 51 153 56 51 59 41 15 153 53 16	S 5S 27W19 S 6S 27W 4

Stream/Lake	Map Sheet	Lat./Long.	Legal
324-10-10150-2402-3014 Chinkelyes Creek	ILIAMNA C-3	59 45 0 153 52 4 59 43 51 153 48 34	S 5S 27W16 S 5S 27W24
324-10-10150-2402-3025	ILIAMNA D-3 ILIAMNA D-2	59 48 46 153 47 38 59 52 13 153 41 16	S 4S 26W20 S 3S 26W35
324-10-12196-2206	ILIAMNA B-5	59 25 50 154 37 33 59 24 26 154 40 51	S 9S 32W 2 S 9S 32W 9
324-10-12196-2206-0010	ILIAMNA B-5	59 25 34 154 37 50	S 9S 32W 2
324-10-12196-2206-0020	ILIAMNA B-5	59 25 8 154 39 36	S 9S 32W10
324-10-12196-2206-0030	ILIAMNA B-5	59 24 18 154 41 2	S 9S 32W 9
324-10-12196-2216	ILIAMNA B-5	59 24 42 154 35 6 59 22 13 154 31 54	S 9S 32W12 S 9S 31W29
324-10-12196-2216-0010	ILIAMNA B-5	59 23 54 154 34 18	S 9S 31W18
324-10-12196-2216-0020	ILIAMNA B-5	59 23 35 154 32 16	S 9S 31W17
324-20-10140 Naknek River	NAKNEK C-4 NAKNEK C-2	58 43 5 157 3 3 58 40 59 156 25 39	S 17S 47W 9 S 17S 43W20
324-20-10140-0010 Naknek Lake	MT KATMAI C-5	58 38 34 155 34 38	S 18S 38W 5
324-20-10140-2013	NAKNEK C-3	58 44 41 156 56 32 58 44 53 156 56 31	S 16S 46W34 S 16S 46W34
324-20-10140-2039 Pauls Creek	NAKNEK C-3 NAKNEK D-2	58 43 2 156 46 0 58 54 33 156 20 6	S 17S 45W 7 S 15S 42W 6
324-20-10140-2039-3038	NAKNEK D-2	58 52 1 156 25 14 58 51 50 156 20 31	S 15S 43W22 S 15S 42W19
324-20-10140-2050 Smelt Creek	NAKNEK C-3	58 41 11 156 43 49 58 39 5 156 45 24	S 17S 45W21 S 18S 45W 5
324-20-10140-2055 King Salmon Creek	NAKNEK C-3 NAKNEK D-1	58 41 17 156 42 25 58 50 20 156 6 1	S 17S 45W21 S 15S 41W34
324-20-10140-2063 Eskimo Creek	NAKNEK C-3 NAKNEK C-2	58 40 59 156 40 26 58 41 53 156 39 33	S 17S 45W23 S 17S 45W14

Stream/Lake	Map Sheet	Lat./Long.	Legal
324-20-10140-2076	NAKNEK C-2 NAKNEK B-1	58 35 50 156 35 7 58 16 42 156 3 59	S 18S 44W 5 S 22S 42W12
324-20-10140-2076-3051	NAKNEK B-2	58 27 34 156 32 31 58 27 26 156 23 0	S 20S 44W 9 S 20S 43W 9
324-20-10140-2076-3124	NAKNEK A-1	58 14 46 156 7 16 58 15 0 156 5 11	S 22S 42W27 S 22S 42W24
324-20-10140-2115	NAKNEK C-1	58 43 59 156 17 36 58 45 0 156 17 48	S 17S 43W 1 S 16S 42W33
324-20-10140-2118	NAKNEK C-1	58 36 23 156 16 58 58 35 23 156 20 0	S 18S 42W19 S 18S 43W26
324-20-10140-2129	NAKNEK C-1 NAKNEK D-1	58 43 21 156 12 9 58 46 3 156 13 38	S 17S 42W10 S 16S 42W26
324-20-10140-2129-0010	NAKNEK D-1	58 45 40 156 13 4	S 16S 42W25
324-20-10140-2135	NAKNEK C-1	58 44 22 156 10 36 58 45 0 156 9 43	S 17S 42W 2 S 16S 41W32
324-20-10140-2135-0010	NAKNEK D-1	58 45 6 156 9 45	S 16S 41W32
324-20-10140-2136	NAKNEK C-1	58 36 4 156 10 42 58 35 26 156 11 58	S 18S 42W23 S 18S 42W27
324-20-10140-2139	NAKNEK C-1	58 44 17 156 9 4 58 44 47 156 8 59	S 17S 42W 1 S 16S 41W32
324-20-10140-2143	NAKNEK C-1	58 44 6 156 7 54 58 44 24 156 7 42	S 17S 42W 1 S 17S 42W 1
324-20-10140-2147	NAKNEK C-1	58 44 0 156 6 47 58 44 46 156 5 18	S 17S 41W 6 S 16S 41W34
324-20-10140-2150	NAKNEK C-1	58 36 0 156 5 27 58 33 3 156 2 23	S 18S 41W20 S 19S 41W10
324-20-10140-2150-0010	NAKNEK C-1	58 34 49 156 3 14	S 18S 41W33
324-20-10140-2153	NAKNEK C-1	58 43 19 156 3 16 58 43 41 156 3 1	S 17S 41W 9 S 17S 41W 4
324-20-10140-2157	NAKNEK C-1	58 43 13 156 2 54 58 43 25 156 2 46	S 17S 41W 9 S 17S 41W 9

Stream/Lake	Map Sheet	Lat./Long.	Legal
324-20-10140-2161	NAKNEK C-1	58 43 4 156 1 54 58 44 6 156 0 38	S 17S 41W10 S 17S 41W 2
324-20-10140-2169	MT KATMAI C-6	58 41 52 155 56 12 58 42 45 155 50 7	S 17S 40W18 S 17S 40W11
324-20-10140-2170	MT KATMAI C-6	58 36 0 155 55 39 58 35 19 155 54 39	S 18S 40W20 S 18S 40W29
324-20-10140-2176	MT KATMAI C-6	58 36 8 155 51 55 58 35 50 155 51 40	S 18S 40W22 S 18S 40W22
324-20-10140-2181	MT KATMAI C-6	58 40 6 155 44 30 58 42 5 155 43 1	S 17S 39W28 S 17S 39W16
324-20-10140-2182	MT KATMAI C-6	58 35 13 155 47 0 58 35 6 155 47 46	S 18S 39W30 S 18S 39W30
324-20-10140-2189	MT KATMAI C-6	58 39 37 155 40 31 58 44 21 155 49 30	S 17S 39W35 S 17S 40W 2
324-20-10140-2194 Brooks River	MT KATMAI C-6	58 33 16 155 46 26 58 32 54 155 47 37	S 19S 39W 6 S 19S 39W 7
324-20-10140-2194-0010 Brooks, Lake	MT KATMAI B-6	58 29 25 155 58 10	S 19S 41W36
324-20-10140-2194-3004	MT KATMAI C-6	58 32 54 155 48 55 58 33 21 155 49 13	S 19S 40W12 S 19S 40W 1
324-20-10140-2194-3006	MT KATMAI C-6	58 32 41 155 51 21 58 33 1 155 51 3	S 19S 40W10 S 19S 40W11
324-20-10140-2194-3009	MT KATMAI C-6 MT KATMAI B-6	58 30 45 155 48 13 58 29 52 155 40 40	S 19S 40W24 S 19S 39W26
324-20-10140-2194-3009-4006	MT KATMAI C-6 MT KATMAI B-6	58 30 24 155 45 23 58 29 6 155 42 25	S 19S 39W29 S 19S 39W34
324-20-10140-2194-3012	MT KATMAI C-6	58 32 36 155 54 8 58 33 11 155 55 30	S 19S 40W 9 S 19S 40W 5
324-20-10140-2194-3012-0010	MT KATMAI C-6	58 33 44 155 56 31	S 19S 40W 6
324-20-10140-2194-3013	MT KATMAI B-6	58 29 40 155 50 35 58 28 36 155 48 19	S 19S 40W26 S 19S 40W36
324-20-10140-2194-3016	MT KATMAI C-6	58 31 54 155 56 17 58 32 48 155 56 54	S 19S 40W18 S 19S 40W 7

Stream/Lake	Map Sheet	Lat./Long.	Legal
324-20-10140-2194-3017	MT KATMAI B-6	58 29 39 155 51 38 58 26 13 155 48 53	S 19S 40W34 S 20S 40W 1
324-20-10140-2194-3021	MT KATMAI B-6	58 28 59 155 55 12 58 27 29 155 50 37	S 19S 40W32 S 20S 40W11
324-20-10140-2194-3025	MT KATMAI B-6	58 28 45 155 55 20 58 27 42 155 53 58	S 20S 40W 5 S 20S 40W 9
324-20-10140-2194-3039	NAKNEK B-1 MT KATMAI B-6	58 28 12 156 2 57 58 23 15 155 55 10	S 20S 41W 4 S 21S 41W 1
324-20-10140-2194-3039-4011	NAKNEK B-1	58 26 24 156 9 11 58 23 13 156 3 10	S 20S 42W13 S 21S 41W 6
324-20-10140-2199	MT KATMAI C-5	58 39 55 155 23 55 58 40 1 155 22 55	S 17S 37W33 S 17S 37W34
324-20-10140-2200 Margot Creek	MT KATMAI B-5	58 29 18 155 34 14 58 26 19 155 34 52	S 19S 38W33 S 20S 38W17
324-20-10140-2216	MT KATMAI C-5	58 30 13 155 29 1 58 30 0 155 28 26	S 19S 38W25 S 19S 38W25
324-20-10140-2219	MT KATMAI C-5	58 36 31 155 33 37 58 36 7 155 34 51	S 18S 38W21 S 18S 38W20
324-20-10140-2222	MT KATMAI C-5	58 31 1 155 25 50 58 30 0 155 25 36	S 19S 37W20 S 19S 37W29
324-20-10140-2229	MT KATMAI C-6	58 34 32 155 41 27 58 34 26 155 40 3	S 18S 39W34 S 18S 39W35
324-20-10140-2232	MT KATMAI C-5	58 31 27 155 21 51 58 30 24 155 20 4	S 19S 37W15 S 19S 37W26
324-20-10140-2233	MT KATMAI C-6 MT KATMAI C-5	58 33 50 155 40 28 58 33 52 155 38 30	S 19S 39W 2 S 19S 39W 1
324-20-10140-2245 Savonoski River	MT KATMAI C-4 MT KATMAI C-2	58 31 55 155 20 0 58 32 42 154 28 16	S 19S 37W14 S 19S 31W 7
324-20-10140-2245-3020	MT KATMAI C-4	58 33 2 155 7 59 58 32 45 155 6 29	S 19S 35W 7 S 19S 35W 8
324-20-10140-2245-3020-0010	MT KATMAI C-4	58 32 41 155 5 41	S 19S 35W 8
324-20-10140-2245-3029	MT KATMAI C-4 MT KATMAI C-5	58 34 0 155 1 49 58 43 9 155 29 38	S 19S 35W 3 S 17S 38W11

Stream/Lake	Map Sheet	Lat./Long.	Legal
324-20-10140-2245-3029-0010 Grosvenor, Lake	MT KATMAI C-4	58 40 27 155 10 16	S 17S 36W26
324-20-10140-2245-3029-0020 Coville, Lake	MT KATMAI C-5	58 44 28 155 34 43	S 16S 38W35
324-20-10140-2245-3029-4006 Hardscrabble Creek	MT KATMAI C-4 MT KATMAI C-3	58 36 6 155 3 11 58 37 43 154 43 32	S 18S 35W22 S 18S 33W 9
324-20-10140-2245-3029-4006-5015 Gorge Creek	MT KATMAI C-3	58 37 21 154 48 2 58 37 54 154 48 31	S 18S 33W18 S 18S 34W12
324-20-10140-2245-3029-4010	MT KATMAI C-4 MT KATMAI C-3	58 36 38 155 3 2 58 36 52 154 57 1	S 18S 35W15 S 18S 34W18
324-20-10140-2245-3029-4024	MT KATMAI C-4	58 39 27 155 7 21 58 39 54 155 5 53	S 17S 35W31 S 17S 35W32
324-20-10140-2245-3029-4036	MT KATMAI C-4	58 41 13 155 10 43 58 42 55 155 9 5	S 17S 36W23 S 17S 36W12
324-20-10140-2245-3029-4042	MT KATMAI C-4	58 42 5 155 12 30 58 44 21 155 13 52	S 17S 36W15 S 17S 36W 4
324-20-10140-2245-3029-4042-5005	MT KATMAI C-4	58 42 50 155 12 58 58 44 42 155 12 9	S 17S 36W10 S 16S 36W36
324-20-10140-2245-3029-4052	MT KATMAI C-5 MT KATMAI C-4	58 42 33 155 20 15 58 42 48 155 19 2	S 17S 37W14 S 17S 37W12
324-20-10140-2245-3029-4056	MT KATMAI C-5 MT KATMAI C-4	58 42 36 155 20 42 58 44 12 155 18 0	S 17S 37W14 S 17S 36W 6
324-20-10140-2245-3029-4062	MT KATMAI C-5 MT KATMAI D-5	58 42 42 155 24 27 58 45 39 155 23 6	S 17S 37W 9 S 16S 37W25
324-20-10140-2245-3029-4066	MT KATMAI C-5	58 43 24 155 27 27 58 43 37 155 25 45	S 17S 37W 7 S 17S 37W 5
324-20-10140-2245-3029-4076	MT KATMAI C-5 MT KATMAI D-5	58 44 28 155 31 50 58 46 30 155 29 14	S 16S 38W36 S 16S 37W20
324-20-10140-2245-3029-4079	MT KATMAI C-5	58 43 32 155 35 27 58 42 30 155 35 17	S 17S 38W 8 S 17S 38W17
324-20-10140-2245-3029-4080	MT KATMAI C-5 MT KATMAI D-5	58 44 43 155 33 25 58 46 0 155 32 21	S 16S 38W35 S 16S 38W25
324-20-10140-2245-3029-4087	MT KATMAI D-5 MT KATMAI D-6	58 45 17 155 38 41 58 45 20 155 41 41	S 16S 38W29 S 16S 39W25

Stream/Lake	Map Sheet	Lat./Long.	Legal
324-20-10140-2245-3029-4087-0010	MT KATMAI D-5	58 45 53 155 42 6	S 16S 39W25
324-20-10140-2245-3029-4090	MT KATMAI D-5	58 49 9 155 36 38	S 16S 38W21
		58 47 4 155 32 19	S 16S 38W13
324-20-10140-2245-3029-4091	MT KATMAI D-5	58 46 12 155 39 8	S 16S 38W20
		58 46 24 155 39 34	S 16S 38W20
324-20-10140-2245-3029-4097	MT KATMAI D-6	58 47 50 155 40 56	S 16S 38W18
		58 46 43 155 42 23	S 16S 39W24
324-20-10140-2245-3029-4101	MT KATMAI D-6	58 47 57 155 41 0	S 16S 38W 7
		58 47 27 155 45 12	S 16S 39W15
324-20-10140-2245-3029-4105	MT KATMAI D-6	58 48 30 155 41 22	S 16S 38W 7
		58 48 30 155 44 0	S 16S 39W11
324-20-10140-2245-3029-4109	MT KATMAI D-6	58 49 14 155 41 2	S 16S 38W 6
		58 51 45 155 40 9	S 15S 38W19
324-20-10140-2245-3029-4113	MT KATMAI D-5	58 48 34 155 39 37	S 16S 38W 8
American Creek	MT KATMAI D-4	58 45 50 155 0 45	S 16S 34W30
324-20-10140-2245-3029-4113-0030	MT KATMAI D-4	58 50 40 155 7 48	S 15S 35W28
Hammersly Lake			
324-20-10140-2245-3029-4113-0040	MT KATMAI D-4	58 46 42 155 3 20	S 16S 35W23
Murray Lake			
324-20-10140-2245-3029-4113-5011	MT KATMAI D-5	58 52 17 155 39 1	S 15S 38W17
	MT KATMAI D-6	58 55 45 155 48 24	S 14S 39W29
324-20-10140-2245-3029-4113-5030	MT KATMAI D-5	58 54 55 155 29 9	S 14S 37W32
		58 52 44 155 29 28	S 15S 37W17
324-20-10140-2245-3029-4113-5045	MT KATMAI D-4	58 54 11 155 12 39	S 15S 36W 1
		58 55 12 155 7 33	S 14S 35W33
324-20-10140-2245-3050	MT KATMAI C-3	58 34 17 154 47 21	S 18S 33W31
		58 33 48 154 45 4	S 19S 33W 4
324-20-10140-2245-3050-4015	MT KATMAI C-3	58 33 49 154 45 4	S 19S 33W 5
		58 34 54 154 43 50	S 18S 33W28
325-00-10030	NUSHAGAK BAY D-5	58 49 21 159 29 35	S 16S 61W 5
		58 47 30 159 24 0	S 16S 61W14
325-00-10100	HAGEMEISTER ISLAND C-3	58 33 12 160 57 57	S 19S 71W 2
		58 36 23 160 56 13	S 18S 71W24

Stream/Lake	Map Sheet	Lat./Long.	Legal
325-00-10100-2010	HAGEMEISTER ISLAND C-3	58 36 23 160 56 13 58 37 43 160 54 57	S 16S 71W24 S 18S 71W12
325-00-10500	HAGEMEISTER ISLAND C-3	58 44 41 160 53 33 58 39 26 160 54 3	S 16S 70W35 S 17S 70W31
325-00-10600	HAGEMEISTER ISLAND C-5	58 36 9 161 36 46 58 38 25 161 33 35	S 18S 75W23 S 18S 74W 6
325-10-10010 Igusnik River	NUSHAGAK BAY C-3 GOODNEWS BAY A-1	58 42 48 158 52 18 59 2 53 159 16 7	S 17S 58W 9 S 13S 60W15
325-10-10010-0010 Amanka Lake	GOODNEWS BAY A-1	59 6 11 159 12 12	S 12S 59W27
325-10-10010-2015 Tunuing River	NUSHAGAK BAY D-4 NUSHAGAK BAY C-3	58 49 0 159 2 25 58 37 43 158 55 33	S 16S 59W 1 S 18S 58W 7
325-10-10010-2023 Tuklung River	NUSHAGAK BAY D-4	58 49 50 159 6 57 58 58 40 159 19 45	S 15S 59W33 S 14S 60W 8
325-10-10010-2023-3250	NUSHAGAK BAY D-5 NUSHAGAK BAY D-4	58 56 44 159 20 33 58 57 30 159 19 12	S 14S 60W19 S 14S 60W17
325-10-10010-2071 Ongoke River	GOODNEWS BAY A-1 GOODNEWS BAY B-2	59 5 39 159 16 56 59 19 21 159 26 48	S 12S 59W31 S 10S 60W 7
325-10-10010-2071-3019	GOODNEWS BAY A-1	59 8 35 159 19 0 59 8 40 159 21 3	S 12S 60W13 S 12S 60W15
325-10-10010-2071-3019-0010 Ualik Lake	GOODNEWS BAY A-1	59 8 0 159 21 58	S 12S 60W15
325-10-10010-2071-3019-4024 Redleaf Creek	GOODNEWS BAY A-1	59 8 45 159 20 41 59 10 1 159 21 58	S 12S 60W11 S 12S 60W 3
325-10-10010-2071-3019-4034 Francis	GOODNEWS BAY A-2	59 7 42 159 24 43 59 13 49 159 26 10	S 12S 60W20 S 11S 60W18
325-10-10010-2071-3019-4039	GOODNEWS BAY A-2 GOODNEWS BAY A-1	59 5 29 159 24 4 59 6 17 159 21 40	S 12S 60W33 S 12S 60W27
325-10-10010-2071-3019-4049	GOODNEWS BAY A-2	59 4 9 159 25 34 59 4 3 159 24 9	S 13S 61W10 S 13S 61W11
325-10-10010-2071-3022	GOODNEWS BAY A-1 GOODNEWS BAY B-1	59 11 51 159 21 1 59 17 7 159 16 7	S 11S 60W26 S 10S 59W30
325-10-10010-2073	GOODNEWS BAY A-1	59 6 48 159 10 20 59 7 30 159 8 22	S 12S 59W25 S 12S 59W24

Stream/Lake	Map Sheet	Lat./Long.	Legal
325-10-10010-2082 Middle Creek	GOODNEWS BAY A-1	59 7 30 159 10 40 59 7 49 159 7 6	S 12S 59W23 S 12S 58W18
325-10-10010-2083	GOODNEWS BAY A-1	59 8 9 159 11 33 59 8 18 159 13 17	S 12S 59W15 S 12S 59W16
325-10-10010-2087 Longarm Creek	GOODNEWS BAY A-1	59 9 0 159 11 59 59 14 26 159 12 5	S 12S 59W10 S 11S 59W10
325-10-10010-2087-3017	GOODNEWS BAY A-1	59 11 27 159 12 57 59 13 7 159 14 26	S 11S 59W28 S 11S 59W17
325-20-10030 Snake River	NUSHAGAK BAY D-3 DILLINGHAM A-6	58 52 18 158 45 41 59 3 58 158 53 9	S 15S 57W15 S 12S 57W 9
325-20-10030-0010 Nunavaugaluk Lake	GOODNEWS BAY B-1	59 18 24 159 1 43	S 10S 58W15
325-20-10030-2009 Weary River	NUSHAGAK BAY D-3 GOODNEWS BAY B-1	58 57 58 158 49 3 59 21 58 159 13 51	S 14S 57W17 S 9S 59W28
325-20-10030-2024	DILLINGHAM A-6	59 4 13 158 43 2 59 7 18 158 42 16	S 13S 57W12 S 12S 56W22
325-20-10030-2033	DILLINGHAM A-8 GOODNEWS BAY A-1	59 11 6 158 56 36 59 13 45 159 0 38	S 11S 57W31 S 11S 58W14
325-20-10030-2033-0010	GOODNEWS BAY A-1	59 13 40 159 0 8	S 11S 58W14
325-20-10030-2033-0020	GOODNEWS BAY A-1	59 14 0 159 1 23	S 11S 58W10
325-20-10030-2033-3008	DILLINGHAM A-8 GOODNEWS BAY B-1	59 12 45 158 58 35 59 15 38 159 2 5	S 11S 58W24 S 10S 58W34
325-20-10030-2034	DILLINGHAM A-8	59 11 22 158 50 23 59 11 42 158 48 22	S 11S 57W26 S 11S 57W25
325-20-10030-2047 Killian Creek	GOODNEWS BAY B-1	59 18 45 159 3 51 59 22 46 159 10 44	S 10S 58W16 S 9S 59W23
325-20-10030-2047-3014	GOODNEWS BAY B-1	59 21 49 159 10 22 59 23 10 159 8 39	S 9S 59W26 S 9S 59W24
325-20-10030-2049	DILLINGHAM B-6 GOODNEWS BAY B-1	59 16 29 158 59 13 59 16 31 159 1 22	S 10S 58W26 S 10S 58W27
325-30-10100 Nushagak River	NUSHAGAK BAY D-2 TAYLOR MTS C-1	58 52 7 158 36 9 60 36 13 156 4 24	S 15S 56W22 S 6N 39W14

Stream/Lake	Map Sheet	Lat./Long.	Legal
325-30-10100-2021 Squaw Creek	DILLINGHAM A-7	59 2 1 158 30 47 59 5 4 158 35 16	S 13S 55W19 S 13S 56W 3
325-30-10100-2031 Wood River	DILLINGHAM A-7 DILLINGHAM B-7	59 3 4 158 24 36 59 16 29 158 35 39	S 13S 55W14 S 10S 55W30
325-30-10100-2031-0010 Aleknagik, Lake	GOODNEWS BAY B-1	59 26 49 159 1 38	S 8S 57W31
325-30-10100-2031-3028 Muklung River	DILLINGHAM A-7 DILLINGHAM B-7	59 10 8 158 31 39 59 25 31 158 24 37	S 12S 55W 3 S 9S 54W 5
325-30-10100-2031-3028-4031	DILLINGHAM B-7	59 20 5 158 28 13 59 18 8 158 34 41	S 10S 55W 1 S 10S 55W20
325-30-10100-2031-3028-4031-0010	DILLINGHAM B-7	59 19 28 158 33 51	S 10S 55W 9
325-30-10100-2031-3028-4031-0020	DILLINGHAM B-7	59 18 2 158 34 48	S 10S 55W20
325-30-10100-2031-3029 Belt Creek	DILLINGHAM A-7	59 10 14 158 32 14 59 9 26 158 36 24	S 12S 55W 4 S 12S 55W 7
325-30-10100-2031-3051 Silver Salmon Creek	DILLINGHAM A-7 DILLINGHAM A-8	59 13 46 158 32 48 59 13 35 158 40 22	S 11S 55W16 S 11S 56W14
325-30-10100-2031-3054 Arcana Creek	DILLINGHAM A-7 DILLINGHAM B-7	59 13 52 158 31 48 59 16 1 158 29 47	S 11S 55W15 S 10S 55W35
325-30-10100-2031-3054-4010	DILLINGHAM B-7	59 15 0 158 29 27 59 16 43 158 28 52	S 11S 55W 2 S 10S 55W26
325-30-10100-2031-3068	DILLINGHAM B-7	59 16 33 158 35 48 59 17 31 158 35 14	S 10S 55W30 S 10S 55W20
325-30-10100-2031-3077	DILLINGHAM B-8	59 16 5 158 40 59 59 15 35 158 41 23	S 10S 56W34 S 11S 56W 3
325-30-10100-2031-3077-4001	DILLINGHAM B-8 DILLINGHAM A-8	59 16 4 158 40 58 59 14 49 158 38 36	S 10S 56W34 S 11S 56W 1
325-30-10100-2031-3077-4001-0010	DILLINGHAM B-8	59 15 9 158 39 57	S 11S 56W 2
325-30-10100-2031-3080	DILLINGHAM B-8	59 18 40 158 39 50 59 19 13 158 38 4	S 10S 56W14 S 10S 56W12
325-30-10100-2031-3080-0010	DILLINGHAM B-8	59 19 27 158 38 5	S 10S 56W12

Stream/Lake	Map Sheet	Lat./Long.	Legal
325-30-10100-2031-3081 Yako Creek	DILLINGHAM B-8	59 16 37 158 42 11 59 15 52 158 46 4	S 10S 56W27 S 10S 56W31
325-30-10100-2031-3086	DILLINGHAM B-8	59 19 19 158 41 56 59 19 37 158 40 38	S 10S 56W10 S 10S 56W10
325-30-10100-2031-3087 Bear Creek	DILLINGHAM B-8	59 17 46 158 46 29 59 17 18 158 51 13	S 10S 56W19 S 10S 57W27
325-30-10100-2031-3090 Happy Creek	DILLINGHAM B-8	59 19 27 158 43 21 59 22 12 158 40 11	S 10S 56W 9 S 9S 56W26
325-30-10100-2031-3099 Ice Creek	DILLINGHAM B-8 GOODNEWS BAY B-1	59 19 50 158 48 44 59 23 24 159 4 6	S 10S 57W12 S 9S 58W21
325-30-10100-2031-3099-4009	DILLINGHAM B-8	59 19 34 158 51 7 59 18 29 158 54 2	S 10S 57W10 S 10S 57W16
325-30-10100-2031-3117 Youth Creek	GOODNEWS BAY B-1	59 26 9 159 0 44 59 25 43 159 9 33	S 8S 57W32 S 9S 59W 2
325-30-10100-2031-3118 Agulowak River	DILLINGHAM B-8	59 24 22 158 54 54 59 25 47 158 50 18	S 9S 57W 8 S 9S 57W 2
325-30-10100-2031-3118-0010 Nerka, Lake	DILLINGHAM B-8	59 28 3 158 43 20	S 8S 56W24
325-30-10100-2031-3118-4006 Fenno Creek	DILLINGHAM B-8	59 25 22 158 48 26 59 22 32 158 44 9	S 9S 57W 1 S 9S 56W29
325-30-10100-2031-3118-4022 Allah Creek	DILLINGHAM B-8	59 25 50 158 39 20 59 25 20 158 39 58	S 9S 56W 2 S 9S 56W 2
325-30-10100-2031-3118-4032	DILLINGHAM B-7	59 24 49 158 37 8 59 23 49 158 37 30	S 9S 55W 7 S 9S 56W13
325-30-10100-2031-3118-4044	DILLINGHAM B-7	59 23 50 158 34 21 59 23 26 158 33 45	S 9S 55W17 S 9S 55W16
325-30-10100-2031-3118-4062 Pike Creek	DILLINGHAM B-7	59 26 40 158 35 11 59 27 49 158 31 11	S 8S 55W35 S 8S 54W19
325-30-10100-2031-3118-4062-5006	DILLINGHAM B-7	59 27 5 158 34 27 59 26 29 158 32 43	S 8S 55W26 S 8S 55W36
325-30-10100-2031-3118-4062-5012	DILLINGHAM B-7	59 27 46 158 32 25 59 27 8 158 29 6	S 8S 54W19 S 8S 54W28
325-30-10100-2031-3118-4070	DILLINGHAM B-8 DILLINGHAM C-7	59 27 34 158 37 59 59 30 39 158 34 43	S 8S 55W28 S 8S 55W 2

Stream/Lake	Map Sheet	Lat./Long.	Legal
325-30-10100-2031-3118-4070-5013	DILLINGHAM B-7	59 29 54 158 34 39 59 29 31 158 32 34	S 8S 55W11 S 8S 54W 7
325-30-10100-2031-3118-4070-5022	DILLINGHAM C-7	59 30 16 158 34 20 59 30 14 158 33 3	S 8S 55W12 S 8S 55W12
325-30-10100-2031-3118-4076 Bear Creek	DILLINGHAM B-8 DILLINGHAM C-8	59 28 15 158 39 46 59 30 31 158 40 3	S 8S 55W20 S 8S 55W 5
325-30-10100-2031-3118-4088 Teal Creek	DILLINGHAM B-8	59 28 59 158 43 42 59 29 54 158 47 46	S 8S 56W13 S 8S 56W10
325-30-10100-2031-3118-4112 Stovall Creek	DILLINGHAM B-8 DILLINGHAM C-8	59 29 12 158 55 1 59 30 53 158 54 48	S 8S 57W14 S 8S 57W 1
325-30-10100-2031-3118-4112-0010 Lynx lake	DILLINGHAM B-8	59 29 39 158 51 21	S 8S 56W 8
325-30-10100-2031-3118-4117 Pika Creek	GOODNEWS BAY C-1	59 33 6 159 3 41 59 31 15 159 5 0	S 7S 58W24 S 7S 58W36
325-30-10100-2031-3118-4117-5008	GOODNEWS BAY C-1	59 32 32 159 4 40 59 33 3 159 6 29	S 7S 58W25 S 7S 58W23
325-30-10100-2031-3118-4119	GOODNEWS BAY C-1	59 33 36 159 4 31 59 33 47 159 5 14	S 7S 58W24 S 7S 58W23
325-30-10100-2031-3118-4119-0010 Little Togiak Lake	GOODNEWS BAY C-1	59 34 50 159 9 23	S 7S 58W 9
325-30-10100-2031-3118-4119-5004	GOODNEWS BAY C-1	59 34 17 159 6 34 59 34 39 159 6 30	S 7S 58W14 S 7S 58W14
325-30-10100-2031-3118-4119-5006	GOODNEWS BAY C-1	59 34 23 159 6 49 59 34 43 159 6 48	S 7S 58W15 S 7S 58W10
325-30-10100-2031-3118-4119-5008	GOODNEWS BAY C-1	59 34 31 159 7 8 59 34 50 159 7 20	S 7S 58W15 S 7S 58W10
325-30-10100-2031-3118-4119-5013 Little Togiak Creek	GOODNEWS BAY C-1	59 37 6 159 12 47 59 38 8 159 14 8	S 6S 58W31 S 6S 59W25
325-30-10100-2031-3118-4121 Elva Lake	GOODNEWS BAY C-1	59 34 54 159 2 58 59 35 6 159 3 41	S 7S 57W 7 S 7S 58W12
325-30-10100-2031-3118-4125	GOODNEWS BAY C-1	59 39 51 159 9 7 59 41 38 159 9 42	S 6S 58W16 S 5S 58W33
325-30-10100-2031-3118-4151	DILLINGHAM C-5	59 34 41 158 55 5 59 35 11 158 57 25	S 7S 57W14 S 7S 57W10

Stream/Lake	Map Sheet	Lat./Long.	Legal
325-30-10100-2031-3118-4137 Sam Creek	DILLINGHAM C-8	59 35 23 158 53 33 59 35 46 158 56 9	S 7S 57W12 S 7S 57W 2
325-30-10100-2031-3118-4143 Joe Creek	DILLINGHAM C-8	59 35 44 158 52 24 59 36 9 158 54 16	S 7S 56W 6 S 7S 57W 1
325-30-10100-2031-3118-4147	DILLINGHAM C-8	59 35 45 158 50 39 59 36 38 158 51 13	S 7S 56W 5 S 6S 56W32
325-30-10100-2031-3118-4158	DILLINGHAM C-8	59 32 31 158 45 47 59 32 6 158 46 27	S 7S 56W26 S 7S 56W27
325-30-10100-2031-3118-4158-0010	DILLINGHAM C-8	59 32 12 158 46 46	S 7S 56W27
325-30-10100-2031-3118-4172 Kema Creek	DILLINGHAM C-8	59 32 50 158 40 51 59 31 8 158 41 43	S 7S 55W29 S 8S 55W 6
325-30-10100-2031-3118-4172-0010	DILLINGHAM C-8	59 31 13 158 42 20	S 7S 55W31
325-30-10100-2031-3118-4172-5011	DILLINGHAM C-8	59 31 27 158 39 56 59 31 8 158 39 22	S 7S 55W32 S 8S 55W 4
325-30-10100-2031-3118-4180 Mud Creek	DILLINGHAM C-7	59 33 8 158 37 1 59 30 55 158 36 43	S 7S 55W22 S 8S 55W 3
325-30-10100-2031-3118-4184 Beaver Creek	DILLINGHAM C-7	59 33 29 158 34 52 59 31 17 158 28 35	S 7S 55W23 S 7S 54W33
325-30-10100-2031-3118-4184-5014	DILLINGHAM C-7	59 31 38 158 31 10 59 30 53 158 31 28	S 7S 54W31 S 8S 54W 6
325-30-10100-2031-3118-4184-5014-0010 Stovall Lake	DILLINGHAM C-7	59 30 34 158 32 1	S 8S 54W 6
325-30-10100-2031-3118-4204	DILLINGHAM C-7	59 33 54 158 28 31 59 34 29 158 23 36	S 7S 54W16 S 7S 54W13
325-30-10100-2031-3118-4212 Agulukpak River	DILLINGHAM C-7	59 34 34 158 31 43 59 35 41 158 32 3	S 7S 54W18 S 7S 54W 6
325-30-10100-2031-3118-4212-0010 Golden Horn	GOODNEWS BAY C-1	59 43 39 159 0 31	S 5S 57W20
325-30-10100-2031-3118-4212-5032 Moose Creek	DILLINGHAM C-7	59 38 20 158 34 52 59 44 22 158 26 38	S 6S 55W23 S 5S 54W15
325-30-10100-2031-3118-4212-5032-0010	DILLINGHAM D-7	59 45 8 158 28 11	S 5S 54W 9

Stream/Lake	Map Sheet	Lat./Long.	Legal
325-30-10100-2031-3118-4212-5032-6011	DILLINGHAM C-7	59 39 24 158 31 56	S 6S 54W18
		59 39 56 158 32 27	S 6S 54W 7
325-30-10100-2031-3118-4212-5032-6011-0010	DILLINGHAM C-7	59 40 1 158 32 49	S 6S 55W12
325-30-10100-2031-3118-4212-5036	DILLINGHAM C-7	59 38 47 158 35 55	S 6S 55W23
Hope Creek	DILLINGHAM C-8	59 42 4 158 38 42	S 5S 55W33
325-30-10100-2031-3118-4212-5036-6030	DILLINGHAM C-7	59 41 2 158 36 20	S 6S 55W 3
		59 41 48 158 35 31	S 5S 55W35
325-30-10100-2031-3118-4212-5051	DILLINGHAM C-8	59 40 6 158 56 36	S 6S 57W10
		59 39 46 159 0 0	S 6S 57W17
325-30-10100-2031-3118-4212-5051-6001	DILLINGHAM C-8	59 40 4 158 56 40	S 6S 57W10
		59 39 17 158 57 35	S 6S 57W15
325-30-10100-2031-3118-4212-5051-6006	DILLINGHAM C-8	59 40 16 158 57 52	S 6S 57W10
		59 40 47 158 58 19	S 6S 57W 4
325-30-10100-2031-3118-4212-5071	GOODNEWS BAY C-1	59 43 16 159 1 15	S 5S 57W29
		59 42 6 159 4 40	S 5S 58W36
325-30-10100-2031-3118-4212-5071-0010	GOODNEWS BAY C-1	59 41 57 159 5 19	S 5S 58W35
325-30-10100-2031-3118-4212-5074	DILLINGHAM C-8	59 42 42 158 50 27	S 5S 56W29
Peace River		59 43 46 158 50 46	S 5S 56W20
325-30-10100-2031-3118-4212-5074-0010	DILLINGHAM D-8	59 45 8 158 52 43	S 5S 56W 7
Mikchalk Lake			
325-30-10100-2031-3118-4212-5074-6011	DILLINGHAM D-8	59 45 17 158 53 13	S 5S 57W12
Wind River		59 46 58 158 55 8	S 4S 56W33
325-30-10100-2031-3118-4212-5074-6011-0010	DILLINGHAM D-7	59 45 19 158 34 45	S 5S 55W11
Kulik, Lake			
325-30-10100-2031-3118-4212-5074-6011-7007	DILLINGHAM D-8	59 46 49 158 59 13	S 5S 57W 4
	GOODNEWS BAY D-1	59 47 57 159 5 17	S 4S 57W28
325-30-10100-2031-3118-4212-5074-6011-7007-6003	GOODNEWS BAY D-1	59 46 59 159 1 17	S 4S 57W35
		59 45 34 159 5 19	S 5S 58W11
325-30-10100-2031-3118-4212-5074-6011-7009	DILLINGHAM D-8	59 47 2 158 59 29	S 4S 57W36
		59 47 8 159 0 0	S 4S 57W36
325-30-10100-2031-3118-4212-5074-6011-7021	DILLINGHAM D-8	59 48 38 158 50 51	S 4S 56W23
		59 49 42 158 53 54	S 4S 56W16

Stream/Lake	Map Sheet	Lat./Long.	Legal
325-30-10100-2031-3118-4212-5074-6011-7033	DILLINGHAM D-8	59 47 57 158 46 45 59 50 59 158 46 26	S 4S 55W29 S 4S 55W 8
325-30-10100-2031-3118-4212-5074-6011-7039	DILLINGHAM D-6	59 47 15 158 44 35 59 48 33 158 43 42	S 4S 55W33 S 4S 55W21
325-30-10100-2031-3118-4212-5074-6011-7043 Grant River	DILLINGHAM D-8 DILLINGHAM D-7	59 47 14 158 42 57 59 47 39 158 35 6	S 4S 55W34 S 4S 54W32
325-30-10100-2031-3121 Sunshine Creek	GOODNEWS BAY B-1	59 27 15 159 2 52 59 29 20 159 20 15	S 8S 57W30 S 8S 59W16
325-30-10100-2031-3121-0010	GOODNEWS BAY B-1	59 29 13 159 21 0	S 8S 59W17
325-30-10100-2031-3121-4005 Zone Creek	GOODNEWS BAY B-1	59 28 20 159 4 55 59 28 40 159 6 45	S 8S 58W24 S 8S 58W15
325-30-10100-2031-3121-4009 Gorge Creek	GOODNEWS BAY C-1 GOODNEWS BAY B-1	59 30 17 159 7 14 59 29 51 159 8 52	S 8S 58W10 S 8S 58W 9
325-30-10100-2031-3121-4012	GOODNEWS BAY C-1	59 31 36 159 10 32 59 32 27 159 10 55	S 7S 58W32 S 7S 58W29
325-30-10100-2060	NUSHAGAK BAY D-1 NAKNEK D-6	58 53 21 158 1 15 58 54 43 157 54 2	S 15S 52W 7 S 15S 52W 2
325-30-10100-2080 Keefer Cutoff	NAKNEK D-6 DILLINGHAM A-5	58 54 27 157 44 5 59 7 34 157 43 2	S 15S 51W 2 S 12S 50W21
325-30-10100-2101 Iowithla River	DILLINGHAM A-5 DILLINGHAM B-7	59 5 25 157 45 50 59 21 56 158 22 10	S 12S 50W31 S 9S 54W28
325-30-10100-2101-3102	DILLINGHAM B-6	59 20 34 158 12 55 59 21 20 158 12 23	S 10S 53W 4 S 9S 53W33
325-30-10100-2101-3102-4007	DILLINGHAM B-6	59 20 49 158 12 49 59 21 11 158 13 23	S 9S 53W33 S 9S 53W33
325-30-10100-2101-3288	DILLINGHAM B-6	59 19 51 158 12 49 59 20 6 158 10 14	S 10S 53W 9 S 10S 53W 2
325-30-10100-2101-3292	DILLINGHAM B-6	59 20 27 158 12 42 59 20 39 158 10 48	S 10S 53W 4 S 10S 53W 3
325-30-10100-2101-3292-4009	DILLINGHAM B-6	59 20 52 158 11 46 59 21 16 158 10 55	S 9S 53W34 S 9S 53W34
325-30-10100-2112	DILLINGHAM A-5	59 13 23 157 38 29 59 14 19 157 36 39	S 11S 50W14 S 11S 50W12

Stream/Lake	Map Sheet	Lat./Long.	Legal
325-30-10100-2121 Koklong Creek	DILLINGHAM B-5 DILLINGHAM B-6	59 15 56 157 39 8 59 17 47 157 53 58	S 10S 50W35 S 10S 51W20
325-30-10100-2129 Kokwok River	DILLINGHAM B-5 DILLINGHAM C-7	59 17 53 157 35 53 59 32 40 158 18 40	S 10S 49W19 S 7S 53W28
325-30-10100-2129-0010 Okstukuk Lake	DILLINGHAM C-7	59 30 50 158 17 40	S 8S 53W 4
325-30-10100-2129-0020	DILLINGHAM C-7	59 31 44 158 18 12	S 7S 53W33
325-30-10100-2129-0030	DILLINGHAM C-7	59 32 51 158 19 21	S 7S 53W29
325-30-10100-2129-3040 Kenakuchuk Creek	DILLINGHAM B-6 DILLINGHAM C-6	59 28 11 158 5 12 59 33 49 157 57 54	S 8S 52W23 S 7S 51W16
325-30-10100-2129-3046	DILLINGHAM B-6 DILLINGHAM C-7	59 28 48 158 9 30 59 40 41 158 16 38	S 8S 52W17 S 6S 53W10
325-30-10100-2129-3046-4110	DILLINGHAM C-6	59 30 42 158 9 37 59 38 37 158 8 11	S 8S 52W 5 S 6S 52W21
325-30-10100-2129-3046-4140	DILLINGHAM C-7 DILLINGHAM D-6	59 40 41 158 16 37 59 46 49 158 5 37	S 6S 53W10 S 4S 51W32
325-30-10100-2129-3046-4140-5021	DILLINGHAM D-6	59 46 20 158 10 25 59 47 50 158 11 4	S 5S 52W 5 S 4S 52W27
325-30-10100-2129-3046-4140-5021-0010	DILLINGHAM D-6	59 47 59 158 11 16	S 4S 52W27
325-30-10100-2129-3067	DILLINGHAM C-7	59 30 55 158 18 32 59 30 43 158 20 28	S 8S 53W 4 S 8S 53W 5
325-30-10100-2129-3067-0010	DILLINGHAM C-7	59 30 46 158 21 3	S 8S 53W 6
325-30-10100-2129-3071	DILLINGHAM C-7	59 31 41 158 18 15 59 31 42 158 18 29	S 7S 53W33 S 7S 53W33
325-30-10100-2129-3071-0010	DILLINGHAM C-7	59 31 43 158 18 56	S 7S 53W33
325-30-10100-2141 Klutuk Creek	DILLINGHAM B-4 DILLINGHAM C-5	59 20 22 157 29 5 59 37 34 157 45 41	S 10S 49W 2 S 6S 50W27
325-30-10100-2190 Nunachuak Creek	DILLINGHAM C-3	59 35 48 157 3 35 59 37 42 157 1 47	S 7S 46W 2 S 6S 46W25

Stream/Lake	Map Sheet	Lat./Long.	Legal
325-30-10100-2190-3006	DILLINGHAM C-3	59 36 54 157 2 39 59 36 33 157 0 27	S 6S 46W35 S 6S 45W31
325-30-10100-2202 Mulchatna River	DILLINGHAM C-3 LAKE CLARK D-3	59 33 43 157 6 51 60 46 56 154 0 32	S 6S 46W21 S 8N 27W15
325-30-10100-2202-3044 Stuyahok River	DILLINGHAM D-2 ILIAMNA D-6	59 50 1 156 41 48 59 43 50 155 51 57	S 4S 43W17 S 4S 38W19
325-30-10100-2202-3044-4053	DILLINGHAM C-1 DILLINGHAM D-1	59 43 17 156 21 5 59 45 29 156 15 16	S 5S 42W25 S 5S 41W 9
325-30-10100-2202-3044-4069	ILIAMNA C-8 ILIAMNA D-8	59 43 47 155 53 34 59 47 15 155 56 39	S 5S 39W22 S 4S 39W35
325-30-10100-2202-3075 Old Man Creek	DILLINGHAM D-2 TAYLOR MTS A-3	59 55 31 156 26 56 60 11 26 156 46 42	S 3S 42W11 S 1N 43W 8
325-30-10100-2202-3080 Kaktuli River	DILLINGHAM D-2 ILIAMNA D-7	59 56 4 156 25 31 59 50 30 155 17 20	S 3S 42W12 S 4S 35W 9
325-30-10100-2202-3080-4013	DILLINGHAM D-1	59 57 54 156 15 55 59 58 5 156 10 17	S 2S 41W35 S 2S 40W28
325-30-10100-2202-3080-4029	DILLINGHAM D-1 TAYLOR MTS A-1	59 59 53 156 12 52 60 1 18 156 5 19	S 2S 40W18 S 2S 40W12
325-30-10100-2202-3080-4029-5039 North Fork Swan River	TAYLOR MTS A-1	60 2 35 156 10 22 60 7 17 156 8 1	S 1S 40W33 S 1S 40W 3
325-30-10100-2202-3080-4029-5039-6046	TAYLOR MTS A-1	60 4 45 156 12 48 60 7 10 156 3 36	S 1S 40W19 S 1S 39W 6
325-30-10100-2202-3080-4029-5039-6046-7030	TAYLOR MTS A-1	60 5 40 156 4 16 60 6 1 156 3 16	S 1S 40W13 S 1S 39W 7
325-30-10100-2202-3080-4029-5039-6046-7030-0010	TAYLOR MTS A-1	60 6 19 156 1 31	S 1S 39W 8
325-30-10100-2202-3080-4029-5039-6046-7035	TAYLOR MTS A-1	60 6 10 156 4 35 60 6 39 156 4 37	S 1S 40W12 S 1S 40W12
325-30-10100-2202-3080-4029-5039-6046-7039	TAYLOR MTS A-1	60 6 25 156 4 8 60 6 29 156 4 31	S 1S 40W12 S 1S 40W12
325-30-10100-2202-3080-4029-5039-6046-7039-8004	TAYLOR MTS A-1	60 6 28 156 4 12 60 6 41 156 3 53	S 1S 40W12 S 1S 40W12
325-30-10100-2202-3080-4029-5039-6046-7045	TAYLOR MTS A-1	60 6 59 156 3 56 60 7 1 156 4 11	S 1S 40W 1 S 1S 40W 1

Stream/Lake	Map Sheet	Lat./Long.	Legal
325-30-10100-2202-3080-4029-5039-6054	TAYLOR MTS A-1	60 5 45 156 12 13 60 6 21 156 5 35	S 1S 40W17 S 1S 40W11
325-30-10100-2202-3080-4034	DILLINGHAM D-1	59 59 36 156 10 43 59 58 30 156 9 54	S 2S 40W20 S 2S 40W28
325-30-10100-2202-3080-4045	DILLINGHAM D-1	59 58 21 156 5 30 59 58 8 156 0 7	S 2S 40W26 S 2S 39W28
325-30-10100-2202-3080-4058	DILLINGHAM D-1	59 56 5 156 2 46 59 51 42 156 0 59	S 3S 39W 7 S 4S 39W 5
325-30-10100-2202-3080-4058-5007	ILIAMNA D-8	59 52 59 155 59 55 59 52 32 155 59 35	S 3S 39W28 S 3S 39W33
325-30-10100-2202-3080-4058-5009	DILLINGHAM D-1 ILIAMNA D-8	59 52 26 156 0 22 59 51 18 155 58 53	S 3S 39W32 S 4S 39W 4
325-30-10100-2202-3080-4083	ILIAMNA D-8 ILIAMNA D-7	59 50 5 155 46 18 59 56 57 155 19 42	S 4S 38W14 S 3S 35W 5
325-30-10100-2202-3080-4083-0030 *Butterfly Lake	ILIAMNA D-7	59 56 55 155 19 7	S 3S 35W 5
325-30-10100-2202-3225 Ethel Creek	TAYLOR MTS A-1 TAYLOR MTS A-2	60 13 4 156 21 27 60 14 2 156 28 36	S 2N 41W35 S 2N 41W30
325-30-10100-2202-3225-4030	TAYLOR MTS A-2	60 13 45 156 24 36 60 14 37 156 25 24	S 2N 41W23 S 2N 41W20
325-30-10100-2202-3281 Mosquito Creek	TAYLOR MTS B-1	60 16 23 156 17 31 60 29 50 156 13 21	S 2N 40W 7 S 5N 40W25
325-30-10100-2202-3281-4020 East Fork Mosquito Creek	TAYLOR MTS B-1	60 22 17 156 12 26 60 28 2 156 2 25	S 3N 40W10 S 4N 39W 3
325-30-10100-2202-3281-4023 Portage Fork	TAYLOR MTS B-1	60 22 52 156 12 36 60 23 19 156 15 39	S 3N 40W 3 S 4N 40W32
325-30-10100-2202-3336 Keefer Creek	TAYLOR MTS B-1 LAKE CLARK B-3	60 19 42 156 8 0 60 17 2 155 44 17	S 3N 40W25 S 2N 37W 8
325-30-10100-2202-3420	LAKE CLARK B-3	60 26 0 155 46 4 60 20 23 155 38 27	S 4N 37W18 S 3N 37W23
325-30-10100-2202-3446 Chilchitna River	LAKE CLARK B-6 LAKE CLARK B-6	60 29 15 155 38 12 60 29 44 154 53 50	S 5N 36W32 S 5N 32W28
325-30-10100-2202-3446-4050 Nikadavna Creek	LAKE CLARK B-7	60 27 32 155 27 55 60 21 24 155 21 34	S 4N 35W12 S 3N 35W16

Stream/Lake	Map Sheet	Lat./Long.	Legal
325-30-10100-2202-3440-4052-0010 Tutna Lake	LAKE CLARK B-7	60 20 42 155 19 45	S 3N 35W15
325-30-10100-2202-3510 Chilikadrotna River	LAKE CLARK C-7 LAKE CLARK C-3	60 35 35 155 23 25 60 37 52 153 54 28	S 6N 35W22 S 6N 26W 7
325-30-10100-2202-3510-0010 Twin Lakes	LAKE CLARK C-3	60 38 49 153 59 16	S 6N 27W 3
325-30-10100-2202-3510-0020 Twin Lakes	LAKE CLARK C-3	60 39 1 153 49 14	S 7N 26W34
325-30-10100-2202-3510-4028	LAKE CLARK C-6	60 35 36 155 10 50 60 33 26 155 9 42	S 6N 34W23 S 5N 34W 1
325-30-10100-2202-3510-4028-5004	LAKE CLARK C-6	60 34 46 155 10 13 60 33 30 155 11 21	S 6N 34W25 S 5N 34W 2
325-30-10100-2202-3510-4054	LAKE CLARK C-6	60 35 42 155 0 38 60 34 18 155 1 0	S 6N 33W23 S 6N 33W35
325-30-10100-2202-3510-4054-5005	LAKE CLARK C-6	60 35 35 155 0 24 60 34 27 154 58 18	S 6N 33W23 S 6N 32W31
325-30-10100-2202-3510-4089 Pitarmigan Creek	LAKE CLARK C-5	60 35 0 154 51 37 60 35 23 154 46 5	S 6N 32W27 S 6N 31W20
325-30-10100-2202-3510-4136 Little Mulchatna River	LAKE CLARK C-5 LAKE CLARK B-4	60 33 28 154 34 57 60 29 9 154 16 57	S 5N 30W 5 S 5N 29W36
325-30-10100-2202-3510-4136-0010 Fishtrap Lake	LAKE CLARK B-4	60 29 28 154 19 54	S 5N 29W27
325-30-10100-2202-3510-4164	LAKE CLARK C-4 LAKE CLARK C-3	60 35 46 154 27 44 60 33 43 153 57 54	S 6N 30W24 S 6N 27W35
325-30-10100-2202-3510-4164-5023	LAKE CLARK C-4	60 36 17 154 17 57 60 36 44 154 17 57	S 6N 29W13 S 6N 29W13
325-30-10100-2202-3510-4300	LAKE CLARK C-2	60 40 36 153 43 56 60 40 47 153 42 48	S 7N 25W19 S 7N 25W20
325-30-10100-2202-3650	LAKE CLARK D-6	60 49 16 154 54 7 60 49 5 154 53 6	S 9N 32W35 S 8N 32W 3
325-30-10100-2202-3650-0010 Half Cabin Lake	LAKE CLARK D-6	60 48 53 154 52 46	S 8N 32W 3
325-30-10100-2202-3670	LAKE CLARK D-5	60 51 54 154 49 2 60 50 56 154 46 45	S 9N 31W17 S 9N 31W28

Stream/Lake	Map Sheet	Lat./Long.	Legal
325-30-10100-2202-3670-0010	LAKE CLARK D-5	60 50 43 154 47 27	S 9N 31W28
325-30-10100-2210	DILLINGHAM C-4 DILLINGHAM C-3	59 40 20 157 8 9 59 43 41 157 7 12	S 6S 46W 8 S 5S 46W21
325-30-10100-2214 Cranberry Creek	DILLINGHAM C-4 DILLINGHAM D-3	59 42 44 157 9 53 59 56 29 156 59 14	S 5S 46W30 S 3S 45W 3
325-30-10100-2229	DILLINGHAM C-4	59 43 51 157 20 23 59 42 36 157 19 57	S 5S 47W19 S 5S 47W30
325-30-10100-2231	DILLINGHAM C-4	59 43 53 157 20 38 59 42 11 157 22 50	S 5S 47W19 S 5S 48W36
325-30-10100-2241 Napotoli Creek	DILLINGHAM D-4 DILLINGHAM C-5	59 45 29 157 24 22 59 44 24 157 41 5	S 5S 48W11 S 5S 49W18
325-30-10100-2249 Nuyakuk River	DILLINGHAM D-4 GOODNEWS BAY D-1	59 48 9 157 26 13 59 51 40 159 9 24	S 4S 48W25 S 4S 58W 1
325-30-10100-2249-0010 Chauekuktuli Lake	TAYLOR MTS A-7	60 2 43 158 36 7	S 1S 54W32
325-30-10100-2249-0020 Nuyakuk Lake	TAYLOR MTS A-7	60 0 40 158 32 1	S 2S 54W15
325-30-10100-2249-3048	DILLINGHAM D-5	59 53 50 157 47 35 59 57 13 157 47 40	S 3S 50W24 S 2S 50W36
325-30-10100-2249-3054	DILLINGHAM D-5	59 53 50 157 49 43 59 55 3 157 52 5	S 3S 50W23 S 3S 50W16
325-30-10100-2249-3059	DILLINGHAM D-5 DILLINGHAM D-6	59 53 5 157 50 48 59 50 1 157 54 46	S 3S 50W27 S 4S 50W17
325-30-10100-2249-3076	DILLINGHAM D-6	59 55 3 157 54 43 59 57 2 157 54 12	S 3S 50W17 S 3S 50W 5
325-30-10100-2249-3080	DILLINGHAM D-6	59 55 24 157 56 3 59 56 31 157 58 34	S 3S 50W18 S 3S 51W 1
325-30-10100-2249-3080-0010	DILLINGHAM D-6	59 56 27 157 58 15	S 3S 51W 1
325-30-10100-2249-3080-0020	DILLINGHAM D-6	59 56 41 157 59 27	S 3S 51W 2
325-30-10100-2249-3088	DILLINGHAM D-6	59 54 54 157 59 32 59 56 10 158 1 30	S 3S 51W14 S 3S 51W10

Stream/Lake	Map Sheet	Lat./Long.		Legal
325-30-10100-2249-3036-0010	DILLINGHAM D-6	59 55 56 158 1 17	S	3S 51W10
325-30-10100-2249-3111	DILLINGHAM D-6	59 54 7 158 9 40	S	3S 52W23
		59 52 27 158 10 10	S	3S 52W35
325-30-10100-2249-3126	DILLINGHAM D-6	59 57 51 158 12 32	S	2S 52W34
		59 58 33 158 11 59	S	2S 52W27
325-30-10100-2249-3141	DILLINGHAM D-7	59 55 45 158 20 11	S	3S 53W11
		59 53 57 158 22 36	S	3S 53W22
325-30-10100-2249-3142	DILLINGHAM D-7	59 59 2 158 20 30	S	2S 53W23
Tikchik River	TAYLOR MTS B-8	60 26 27 158 50 22	S	4N 55W16
325-30-10100-2249-3142-4030	TAYLOR MTS A-7	60 1 55 158 20 57	S	2S 53W 2
Koneruk Creek		60 11 38 158 16 10	S	1N 52W11
325-30-10100-2249-3142-4030-0010	TAYLOR MTS A-7	60 11 48 158 16 19	S	1N 52W11
325-30-10100-2249-3142-4030-5032	TAYLOR MTS A-6	60 3 42 158 13 45	S	1S 52W28
		60 3 57 158 13 13	S	1S 52W28
325-30-10100-2249-3142-4030-5036	TAYLOR MTS A-6	60 11 2 158 13 57	S	1N 52W13
		60 10 38 158 9 52	S	1N 51W17
325-30-10100-2249-3142-4150	TAYLOR MTS B-8	60 15 12 158 40 12	S	2N 54W21
		60 16 41 158 39 39	S	2N 54W 9
325-30-10100-2249-3142-4163	TAYLOR MTS B-8	60 15 52 158 40 42	S	2N 54W16
		60 19 42 158 46 16	S	3N 55W26
325-30-10100-2249-3142-4163-0010	TAYLOR MTS B-8	60 21 42 158 52 4	S	3N 55W 8
Upnuk Lake				
325-30-10100-2249-3161	DILLINGHAM D-7	59 57 6 158 27 7	S	3S 53W 6
		59 54 35 158 32 38	S	3S 54W22
325-30-10100-2249-3161-4003	DILLINGHAM D-7	59 56 31 158 27 13	S	3S 53W 6
		59 56 22 158 26 35	S	3S 53W 6
325-30-10100-2249-3161-4003-0010	DILLINGHAM D-7	59 56 10 158 26 18	S	3S 53W 8
325-30-10100-2249-3161-4011	DILLINGHAM D-7	59 55 34 158 29 33	S	3S 54W12
		59 54 19 158 28 41	S	3S 54W24
325-30-10100-2249-3180	TAYLOR MTS A-7	60 2 18 158 33 37	S	2S 54W 4
		60 1 36 158 32 38	S	2S 54W 3

Stream/Lake	Map Sheet	Lat./Long.	Legal
325-30-10100-2249-3180-0010 Chauekuktuli Lake	BETHEL A-1	60 0 25 159 4 11	S 2S 57W15
325-30-10100-2249-3180-4016	TAYLOR MTS A-7	60 4 6 158 32 51 60 5 26 158 30 3	S 1S 54W27 S 1S 54W14
325-30-10100-2249-3180-4030 Allen River	TAYLOR MTS A-8 TAYLOR MTS A-7	60 3 37 158 38 2 60 4 9 158 36 33	S 1S 54W30 S 1S 54W20
325-30-10100-2249-3196	DILLINGHAM D-8	59 57 48 158 45 42 59 59 37 158 47 47	S 2S 55W32 S 2S 55W19
325-30-10100-2249-3204	DILLINGHAM D-8	59 57 22 158 48 30 60 0 0 158 51 21	S 2S 55W31 S 2S 56W14
325-30-10100-2249-3234	GOODNEWS BAY D-1	59 57 22 159 9 11 59 58 19 159 10 12	S 2S 57W31 S 2S 58W25
325-30-10100-2249-3234-0010	GOODNEWS BAY D-1	59 57 36 159 10 53	S 2S 58W36
325-30-10100-2280 Harris Creek	DILLINGHAM D-4 DILLINGHAM D-3	59 57 2 157 23 43 59 58 48 157 1 22	S 3S 47W 5 S 2S 45W26
325-30-10100-2299 Klutuspak Creek	TAYLOR MTS A-4 TAYLOR MTS A-6	60 2 47 157 20 47 60 14 19 158 8 19	S 1S 47W34 S 2N 51W28
325-30-10100-2350 Vukpalik Creek	TAYLOR MTS A-4 TAYLOR MTS A-3	60 10 55 157 14 6 60 12 16 157 5 35	S 1N 46W15 S 1N 45W 4
325-30-10100-2435 King Salmon River	TAYLOR MTS B-4 TAYLOR MTS B-7	60 15 31 157 17 1 60 19 34 158 24 25	S 2N 46W16 S 3N 53W25
325-30-10100-2435-3100	TAYLOR MTS B-5	60 16 35 157 40 15 60 25 7 157 39 49	S 2N 48W 7 S 4N 48W20
325-30-10100-2435-3116	TAYLOR MTS B-5	60 19 45 157 47 39 60 26 58 157 46 2	S 3N 49W21 S 4N 49W10
325-30-10100-2435-3116-4011	TAYLOR MTS B-5 TAYLOR MTS B-6	60 20 46 157 49 27 60 22 7 157 57 26	S 3N 49W17 S 3N 50W 9
325-30-10100-2435-3130	TAYLOR MTS B-5 TAYLOR MTS B-6	60 19 6 157 50 9 60 21 22 157 59 32	S 3N 49W29 S 3N 50W17
325-30-10100-2481 Klutapuk Creek	TAYLOR MTS B-4	60 20 18 157 18 56 60 20 29 157 26 4	S 3N 46W20 S 3N 47W22
325-30-10100-2497 Chichnitnok River	TAYLOR MTS B-4 TAYLOR MTS C-4	60 23 6 157 16 39 60 43 20 157 15 25	S 3N 46W 4 S 7N 45W 6

Stream/Lake	Map sheet	Lat./Long.	Legal
325-30-10100-2497-3019	TAYLOR MTS B-4	60 27 29 157 17 42 60 27 32 157 28 17	S 4N 46W 8 S 4N 47W 8
325-30-10100-2497-3226	TAYLOR MTS C-4	60 36 54 157 17 40 60 39 40 157 24 18	S 6N 46W14 S 7N 46W31
325-30-10100-2530 McGeary Creek	TAYLOR MTS B-2	60 25 43 156 44 7 60 20 49 156 42 16	S 4N 43W22 S 3N 43W14
325-30-10100-2500	TAYLOR MTS B-2	60 24 29 156 41 59 60 22 31 156 39 29	S 4N 43W26 S 3N 43W 1
326-00-10100 Quigmy River	HAGEMEISTER ISLAND D-2 GOODNEWS BAY A-5	58 57 9 160 39 14 59 10 54 160 32 5	S 14S 68W20 S 11S 67W34
326-00-10300 Kurtluk River	GOODNEWS BAY A-4	59 1 27 160 28 40 59 4 21 160 29 53	S 13S 67W29 S 13S 67W 8
326-00-10400 Togiak River	GOODNEWS BAY A-4 GOODNEWS BAY C-2	59 4 24 160 19 59 59 32 5 159 41 9	S 13S 66W 5 S 7S 61W29
326-00-10400-0020 Togiak Lake	GOODNEWS BAY C-2	59 38 0 159 36 27	S 6S 61W26
326-00-10400-2047 Gechiak Creek	GOODNEWS BAY A-4 GOODNEWS BAY B-4	59 12 35 160 14 44 59 25 22 160 22 52	S 11S 65W21 S 9S 66W 3
326-00-10400-2047-0010 Gechiak Lake	GOODNEWS BAY B-4	59 23 18 160 21 51	S 9S 66W22
326-00-10400-2047-3060	GOODNEWS BAY B-4	59 18 23 160 17 43 59 23 16 160 16 35	S 10S 65W18 S 9S 65W20
326-00-10400-2047-3060-0010	GOODNEWS BAY B-4	59 23 33 160 16 27	S 9S 65W17
326-00-10400-2047-3100	GOODNEWS BAY B-4	59 23 43 160 21 24 59 24 20 160 20 28	S 9S 66W14 S 9S 66W11
326-00-10400-2058 Pungokepuk Creek	GOODNEWS BAY B-4 GOODNEWS BAY B-3	59 15 30 160 11 44 59 17 56 159 54 3	S 11S 65W 3 S 10S 63W21
326-00-10400-2058-0020 Pungokepuk Lake	GOODNEWS BAY B-3	59 19 35 159 51 15	S 10S 63W11
326-00-10400-2058-3012	GOODNEWS BAY B-3	59 16 45 159 59 54 59 16 18 160 0 11	S 10S 64W26 S 10S 64W35
326-00-10400-2058-3026	GOODNEWS BAY B-3	59 17 28 159 55 43 59 16 35 159 53 10	S 10S 63W20 S 10S 63W28

Stream/Lake	Map Sheet	Lat./Long.	Legal
326-00-10400-2071	GOODNEWS BAY B-4 GOODNEWS BAY C-4	59 21 14 160 9 14 59 31 52 160 21 54	S 9S 65W36 S 7S 65W32
326-00-10400-2081 Kashaiak River	GOODNEWS BAY B-3 GOODNEWS BAY C-4	59 22 11 160 5 59 59 38 36 160 20 53	S 9S 64W29 S 6S 65W21
326-00-10400-2081-0010 Nagugun Lake	GOODNEWS BAY C-4	59 40 36 160 22 29	S 6S 65W 8
326-00-10400-2081-3022	GOODNEWS BAY B-3 GOODNEWS BAY C-3	59 27 33 160 7 6 59 34 1 160 6 52	S 8S 64W26 S 7S 64W14
326-00-10400-2081-3022-4020	GOODNEWS BAY C-3	59 32 51 160 5 50 59 33 20 160 4 51	S 7S 64W25 S 7S 64W24
326-00-10400-2091 Kemuk River	GOODNEWS BAY B-3 GOODNEWS BAY C-3	59 22 27 160 0 27 59 35 1 159 52 19	S 9S 64W26 S 7S 62W 8
326-00-10400-2108 Ongivinuck River	GOODNEWS BAY B-3 GOODNEWS BAY C-1	59 24 1 159 48 50 59 35 17 159 18 47	S 9S 63W13 S 7S 59W 9
326-00-10400-2108-0020 Ongivinuk Lake	GOODNEWS BAY C-1	59 34 8 159 21 17	S 7S 59W17
326-00-10400-2108-3028 No Lake Creek	GOODNEWS BAY B-2	59 23 3 159 37 27 59 24 59 159 23 13	S 9S 61W19 S 9S 60W 9
326-00-10400-2108-3070	GOODNEWS BAY C-2 GOODNEWS BAY B-2	59 30 9 159 27 4 59 29 9 159 24 13	S 8S 60W11 S 8S 60W13
326-00-10400-2108-3070-0020	GOODNEWS BAY B-2	59 29 4 159 23 41	S 8S 59W18
326-00-10400-2148 Jondik Creek	GOODNEWS BAY C-2	59 32 57 159 39 8 59 32 41 159 32 4	S 7S 61W21 S 7S 60W29
326-00-10400-2158 Bruin Creek	GOODNEWS BAY C-2	59 35 30 159 36 53 59 35 28 159 35 16	S 7S 61W11 S 7S 61W12
326-00-10400-2163 West Creek	GOODNEWS BAY C-2	59 37 12 159 38 12 59 37 41 159 38 25	S 6S 61W34 S 6S 61W27
326-00-10400-2163-0010 West Togiak Lake	GOODNEWS BAY C-2	59 38 47 159 38 8	S 6S 61W22
326-00-10400-2178 Sunday Creek	GOODNEWS BAY C-2	59 41 29 159 32 55 59 40 56 159 31 22	S 6S 60W 6 S 6S 60W 5
326-00-10400-2189 Izavieknik River	GOODNEWS BAY C-2 GOODNEWS BAY C-2	59 43 10 159 32 47 59 53 55 159 24 43	S 5S 60W30 S 3S 59W22

Stream/Lake	Map Sheet	Lat./Long.	Legal
326-00-10400-2189-3010 Upper Togiak Lake	GOODNEWS BAY D-2	59 50 09 159 25 17	S 4S 59W 7
326-00-10400-2189-3012	GOODNEWS BAY D-2 GOODNEWS BAY D-2	59 44 20 159 30 30 59 45 15 159 23 49	S 5S 60W16 S 5S 60W12
326-00-10400-2189-3014	GOODNEWS BAY D-2 GOODNEWS BAY D-2	59 44 23 159 30 34 59 45 0 159 29 6	S 5S 60W16 S 5S 60W16
326-00-10400-2189-3018	GOODNEWS BAY D-2 GOODNEWS BAY D-2	59 44 41 159 30 59 59 45 16 159 31 1	S 5S 60W17 S 5S 60W 8
326-00-10400-2189-3018-0010	GOODNEWS BAY D-2	59 45 44 159 30 32	S 5S 60W 9
326-00-10400-2189-3031 Trail Creek	GOODNEWS BAY D-2	59 47 21 159 30 22 59 52 13 159 38 13	S 4S 60W36 S 3S 60W32
326-00-10400-2189-3031-4012	GOODNEWS BAY D-2	59 52 13 159 38 13 59 54 59 159 30 46	S 3S 60W32 S 3S 60W13
326-00-10400-2189-3031-4012-0010 High Lake	GOODNEWS BAY D-2	59 57 15 159 29 53	S 2S 59W31
326-00-10400-2189-3046	GOODNEWS BAY D-2	59 50 51 159 27 49 59 50 28 159 26 40	S 4S 59W 8 S 4S 59W 8
326-00-10500	GOODNEWS BAY A-4	59 3 45 160 18 13 59 12 31 160 13 16	S 13S 66W 9 S 11S 65W21
326-10-10010 Kanik River	NUSHAGAK BAY D-5 GOODNEWS BAY A-2	58 56 2 159 36 56 59 1 34 159 30 13	S 14S 62W28 S 13S 61W30
326-10-10020 Kulukak River	NUSHAGAK BAY D-6 GOODNEWS BAY B-2	58 55 33 159 44 30 59 20 26 159 32 53	S 14S 63W35 S 10S 61W 4
326-10-10020-2008	NUSHAGAK BAY D-6	58 57 4 159 47 41 58 57 46 159 47 12	S 14S 63W21 S 14S 63W16
326-10-10020-2036	GOODNEWS BAY A-3 GOODNEWS BAY A-2	59 4 35 159 46 9 59 4 58 159 42 55	S 13S 63W 3 S 13S 63W 1
326-10-10020-2048	GOODNEWS BAY A-2	59 7 57 159 43 16 59 11 25 159 27 55	S 12S 62W16 S 11S 61W25
326-10-10020-2048-0020	GOODNEWS BAY A-2	59 9 11 159 32 14	S 12S 61W10
326-10-10020-2070	GOODNEWS BAY A-2	59 11 12 159 39 19 59 11 44 159 36 13	S 11S 62W36 S 11S 61W30

Stream/Lake	Map Sheet	Lat./Long.	Legal
326-10-10020-2077	GOODNEWS BAY A-2	59 11 59 159 39 29 59 12 32 159 39 50	S 11S 62W25 S 11S 62W23
326-10-10020-2084	GOODNEWS BAY A-2	59 13 33 159 37 43 59 13 51 159 35 40	S 11S 61W18 S 11S 61W17
326-10-10020-2089	GOODNEWS BAY A-2	59 14 4 159 38 15 59 14 41 159 39 4	S 11S 62W12 S 11S 62W12
326-10-10020-2092	GOODNEWS BAY A-2	59 14 33 159 37 35 59 15 0 159 36 46	S 11S 61W 7 S 11S 61W 6
326-10-10020-2092-3008	GOODNEWS BAY A-2	59 14 46 159 36 51 59 14 52 159 35 32	S 11S 61W 6 S 11S 61W 5
326-10-10020-2103	GOODNEWS BAY B-2	59 16 3 159 36 46 59 16 27 159 37 42	S 10S 61W31 S 10S 61W31
326-10-10020-2108	GOODNEWS BAY B-2	59 16 17 159 36 23 59 17 11 159 34 43	S 10S 61W31 S 10S 61W29
326-10-10020-2115	GOODNEWS BAY B-2	59 17 1 159 36 17 59 18 5 159 37 46	S 10S 61W30 S 10S 61W19
326-10-10020-2121	GOODNEWS BAY B-2	59 17 23 159 35 38 59 17 57 159 36 12	S 10S 61W20 S 10S 61W20
326-10-10020-2127	GOODNEWS BAY B-2	59 17 43 159 35 7 59 18 25 159 35 26	S 10S 61W20 S 10S 61W17
326-10-10020-2134	GOODNEWS BAY B-2	59 19 0 159 32 50 59 19 18 159 32 0	S 10S 61W16 S 10S 61W10
326-10-10030	NUSHAGAK BAY D-6	58 51 12 159 48 27 58 53 35 159 51 29	S 15S 63W29 S 15S 63W 7
326-10-10030-2009	NUSHAGAK BAY D-6	58 52 22 159 50 42 58 52 18 159 52 0	S 15S 63W18 S 15S 64W13
326-10-10030-2012	NUSHAGAK BAY D-6	58 53 35 159 51 29 58 53 45 159 51 17	S 15S 63W 7 S 15S 63W 7
326-10-10040	NUSHAGAK BAY D-6	58 47 52 159 50 11 58 51 40 159 55 37	S 16S 63W18 S 15S 64W22
326-10-10040-2010	NUSHAGAK BAY D-6	58 50 25 159 54 32 58 51 5 159 54 23	S 15S 64W35 S 15S 64W26
326-10-10500	HAGEMEISTER ISLAND D-1	58 52 52 160 0 48 58 53 7 160 2 32	S 15S 65W16 S 15S 65W12

Stream/Lake	Map Sheet	Lat./Long.	Legal
326-10-10500-0010 Nunavachak Lake	HAGEMEISTER ISLAND D-1	58 53 24 160 2 50	S 15S 65W12
326-10-10500-2009	HAGEMEISTER ISLAND D-1	58 53 43 160 2 47 58 55 2 160 3 6	S 15S 65W12 S 14S 65W36
326-10-10600 Negukthlik River	HAGEMEISTER ISLAND D-1 GOODNEWS BAY A-3	58 54 58 160 9 26 59 11 16 160 2 6	S 14S 65W32 S 11S 64W34
326-10-10600-0020	GOODNEWS BAY A-3	59 6 32 160 5 49	S 12S 64W29
326-10-10600-0030	GOODNEWS BAY A-3	59 6 10 160 4 48	S 12S 64W16
326-10-10600-2010 Ungalikthluk River	HAGEMEISTER ISLAND D-1 GOODNEWS BAY A-3	58 57 48 160 7 59 59 12 55 159 43 8	S 14S 65W16 S 11S 63W24
326-10-10600-2010-3100	GOODNEWS BAY A-3	59 0 35 160 1 30 59 3 32 159 54 30	S 13S 64W31 S 13S 64W11
326-10-10600-2010-3100-0010	GOODNEWS BAY A-3	59 2 43 159 56 11	S 13S 64W15
326-10-10600-2010-3100-0020	GOODNEWS BAY A-3	59 3 58 159 53 57	S 13S 64W11
326-20-10500 Matogak River	HAGEMEISTER ISLAND D-3 GOODNEWS BAY A-5	58 52 31 160 56 55 59 11 58 160 42 41	S 15S 70W16 S 11S 68W27
326-20-10500-2005 Nisua River	HAGEMEISTER ISLAND D-3	58 53 23 160 56 23 58 57 41 160 59 7	S 15S 70W10 S 14S 70W17
326-20-10500-2011	HAGEMEISTER ISLAND D-3	58 55 51 160 50 53 58 56 27 160 52 10	S 14S 69W30 S 14S 70W25
326-20-10500-2014	HAGEMEISTER ISLAND D-3	58 56 30 160 49 32 58 56 48 160 46 37	S 14S 69W29 S 14S 69W22
326-20-10500-2015	HAGEMEISTER ISLAND D-3	58 56 44 160 49 44 58 57 10 160 50 50	S 14S 69W20 S 14S 69W19
326-30-10500 Osviak River	HAGEMEISTER ISLAND D-4 GOODNEWS BAY A-6	58 48 12 161 17 34 59 4 54 160 59 24	S 16S 72W 9 S 13S 70W 5
326-30-10500-2020	HAGEMEISTER ISLAND D-4	58 51 39 161 10 39 58 51 35 161 9 3	S 15S 71W19 S 15S 71W20
326-30-10500-2024	HAGEMEISTER ISLAND D-4	58 52 44 161 10 41 58 52 39 161 9 14	S 15S 71W18 S 15S 71W17

Stream/Lake	Map Sheet	Lat./Long.	Legal
326-30-10500-2030	HAGEMEISTER ISLAND D-4	58 53 34 161 14 28 58 54 19 161 10 41	S 15S 72W11 S 15S 71W 6
326-30-10500-2036	HAGEMEISTER ISLAND D-4	58 55 42 161 13 4 58 55 23 161 11 12	S 14S 72W25 S 14S 71W31
326-30-10500-2039	HAGEMEISTER ISLAND D-4	58 56 58 161 13 7 53 57 14 161 15 28	S 14S 72W24 S 14S 72W22
326-30-10500-2053	GOODNEWS BAY A-6	59 0 21 161 10 57 59 2 22 161 13 49	S 13S 71W31 S 13S 72W23
326-30-10500-2068	GOODNEWS BAY A-6	59 3 4 161 6 18 59 2 54 161 3 6	S 13S 71W15 S 13S 71W13
326-40-10500 Slug River	HAGEMEISTER ISLAND C-6 HAGEMEISTER ISLAND C-5	58 38 15 161 44 12 58 42 30 161 30 13	S 18S 75W 7 S 17S 74W16
326-40-10500-2014	HAGEMEISTER ISLAND C-5	58 42 4 161 36 40 58 40 5 161 32 55	S 17S 75W14 S 17S 74W30
326-40-10500-2014-0010	HAGEMEISTER ISLAND C-5	58 40 10 161 32 42	S 17S 74W29
326-40-10500-2017	HAGEMEISTER ISLAND C-5	58 42 0 161 35 52 58 45 0 161 32 15	S 17S 75W13 S 16S 74W36

Stream/Lake	Map Sheet	Lat./Long.	Legal
309-33-10400 *Aga Cove	ATTU	52 26 54 186 18 37 52 26 27 186 20 1	S 89S262W23 S 89S262W27
309-33-10500 *Aga Cove, S.	ATTU	52 25 30 186 17 55 52 24 59 186 19 45	S 89S262W35 S 90S262W 3
309-15-10800 *Alexai Pt. Creek	ATTU	52 49 52 186 41 13 52 50 21 186 41 49	S 85S262W 7 S 85S262W 6
309-32-10200 *Armeria Bay River	ATTU	52 27 5 186 28 15 52 26 10 186 27 12	S 89S263W22 S 89S263W26
305-52-11600 *Atka Runway	ATKA	52 12 20 174 11 40 52 12 29 174 12 17	S 92S176W15 S 92S176W16
305-42-11300 *Banner Bay River	ATKA	52 7 43 174 28 43 52 6 52 174 28 43	S 93S179W17 S 93S179W17
308-11-10600 *Beach Cove River	KISKA	51 59 22 182 30 36 51 58 52 182 30 1	S 94S237W35 S 95S237W 1
305-32-10400 *Beaver Bay River	ATKA	52 3 44 174 41 25 52 4 16 174 41 21	S 94S181W 3 S 93S181W35
305-32-10500 *Beaver Bay River, E.	ATKA	52 3 19 174 40 28 52 3 14 174 39 48	S 94S181W11 S 94S181W12
305-41-10200 *Bechevin Bay River	ATKA	52 2 3 175 7 57 52 1 45 175 7 48	S 94S184W15 S 94S184W15
305-42-10500 *Bluefox Bay River	ATKA	52 4 53 174 46 6 52 4 22 174 46 14	S 93S181W31 S 93S181W31
308-36-11000 *Buoy Bight River	RAT ISLAND	51 34 56 181 9 50 51 35 35 181 9 21	S 99S229W23 S 99S229W23
325-30-10100-2202-3080-4063-0030 *Butterfly Lake	ILIAMNA D-7	59 56 55 155 19 7	S 3S 35W 5
305-32-10100 *Cape Tadluk River	ATKA	52 0 38 174 42 59 52 1 15 174 43 3	S 94S181W28 S 94S181W21
309-15-10010 *Casco Creek	ATTU	52 43 31 186 50 8 52 48 15 186 50 36	S 85S263W18 S 85S264W24
305-52-11400 *Chalugus Bay River	SEGUAM	52 7 26 173 35 1 52 7 40 173 34 41	S 93S173W15 S 93S173W15
305-52-11620 *Chuniisax Creek	ATKA	52 11 33 174 11 15 52 11 13 174 12 5	S 92S176W22 S 92S176W22

Stream/Lake	Map Sheet	Lat./Long.	Legal
308-32-10200	RAT ISLAND	51 24 15 180 38 52	S101S227W26
*Constantine Pt. River		51 23 59 180 39 35	S101S227W27
308-17-10400	KISKA	51 54 3 182 39 23	S 95S238W35
*Corvie Bay River		51 54 24 182 39 50	S 95S238W35
305-42-12000	ATKA	52 11 5 174 24 5	S 92S177W30
*Egg Bay River		52 10 57 174 23 7	S 92S177W29
305-32-10900	ATKA	52 4 47 174 33 55	S 93S180W34
*Explorer Bay River		52 5 17 174 33 48	S 93S180W27
305-32-11000	ATKA	52 4 39 174 33 36	S 93S180W34
*Explorer Bay River, E.		52 4 55 174 33 29	S 93S180W34
305-52-11480	ATKA	52 13 48 174 6 37	S 92S175W 7
*Flat Point Creek		52 15 24 174 7 52	S 91S175W31
308-17-11000	KISKA	51 56 24 182 32 19	S 95S237W22
*Gertrude Cove River		51 57 10 182 32 49	S 95S237W15
309-15-10550	ATTU	52 50 44 186 47 57	S 85S263W 5
*Henderson River		52 51 38 186 49 34	S 84S261W32
305-52-10900	SEGUAM	52 5 29 173 47 46	S 93S174W30
*Hungry Bay River		52 4 59 173 46 46	S 93S174W32
308-17-11100	KISKA	51 56 17 182 31 30	S 95S237W23
*Jeff Cove River		51 56 44 182 31 12	S 95S237W14
309-15-10200	ATTU	52 49 19 186 50 35	S 85S264W13
*King Fisher Creek		52 49 37 186 51 11	S 85S264W12
308-12-10600	KISKA	51 59 6 182 27 3	S 94S236W32
*Kiska Harbor River, N.		51 59 31 182 27 21	S 94S236W32
305-42-12600-0010	ATKA	52 14 33 174 12 49	S 92S176W 4
*Korovin Lake			
305-42-13000	ATKA	52 19 58 174 17 4	S 90S177W36
*Korovinski Lagoon River		52 19 30 174 15 11	S 91S176W 6
305-41-10500	ATKA	52 4 41 174 54 48	S 93S182W31
*Kovurof Bay River, E.		52 4 9 174 54 31	S 94S182W 6
305-41-10470	ATKA	52 4 31 174 55 56	S 93S183W36
*Kovurof Bay River, W.		52 4 3 174 56 4	S 94S183W 1
309-14-10010	ATTU	52 55 34 186 44 59	S 84S261W 2
*Lake Cories Creek		52 54 4 186 46 2	S 84S261W15

Stream/Lake	Map Sheet	Lat./Long.	Legal
309-14-10300 *Lake Nicholas System	ATTU	52 52 48 186 44 6 52 53 26 186 49 2	S 84S261W26 S 84S261W20
308-36-11500 *Limpet Creek	RAT ISLAND	51 31 35 181 1 45 51 31 33 181 0 41	S100S228W10 S100S228W11
308-37-10400 *Makarius Bay River	RAT ISLAND	51 23 20 180 46 22 51 23 51 180 46 15	S101S228W35 S101S223W26
305-42-12500 *Martin Harbor River	ATKA	52 12 33 174 17 3 52 11 33 174 16 16	S 92S177W13 S 92S176W19
309-15-10600 *Massacre Creek, E.	ATTU	52 51 30 186 46 44 52 52 3 186 47 47	S 84S261W34 S 84S261W28
309-33-10200 *McDonald Lagoon	ATTU	52 28 5 186 18 28 52 27 55 186 19 56	S 89S262W14 S 89S262W15
309-14-10200 *McKenzie Creek	ATTU	52 56 0 186 45 51 52 55 3 186 47 8	S 84S261W 3 S 84S261W 9
308-31-10800 *Midden Cove River	RAT ISLAND	51 37 38 181 13 5 51 37 19 181 13 40	S 99S229W 5 S 99S229W 8
308-12-10400 *Model Cove River	KISKA	52 0 27 182 24 37 52 0 50 182 25 25	S 94S236W27 S 94S236W21
308-11-10500 *Moron Lake Outlet	KISKA	52 0 32 182 29 47 52 0 26 182 29 3	S 94S237W25 S 94S237W25
309-15-10500 *Navy Town Creek	ATTU	52 50 14 186 48 38 52 50 28 186 49 41	S 85S263W 8 S 85S263W 6
305-41-10400 *Podsopochni Bay River	ATKA	52 3 41 174 58 56 52 3 10 174 58 48	S 94S183W 3 S 94S183W10
305-41-10380 *Podsopochni Bay River, W.	ATKA	52 3 37 174 59 32 52 3 12 174 59 41	S 94S183W 3 S 94S183W 9
305-41-10340 *Portage Lagoon River, E.	ATKA	52 2 43 175 2 1 52 2 53 175 1 14	S 94S183W 8 S 94S183W 8
305-41-10300 *Portage Lagoon River, SW.	ATKA	52 1 48 175 2 13 52 1 34 175 2 59	S 94S183W17 S 94S183W19
308-12-10380 *Reynard Cove River	KISKA	52 1 15 182 24 37 52 1 3 182 25 18	S 94S236W22 S 94S236W21
309-25-10600 *Rocky Point Creek	ATTU	52 49 43 186 55 19 52 49 50 186 54 37	S 85S264W 9 S 85S264W10

Stream/Lake	Map Sheet	Lat./Long.	Legal
308-12-10500 *Salmon Lagoon River	KISKA	51 59 52 182 25 37 52 0 11 182 27 46	S 94S236W33 S 94S236W30
308-36-11150 *Sandy Cove River, E.	RAT ISLAND	51 34 14 181 6 59 51 34 39 181 6 34	S 99S228W30 S 99S228W30
308-36-11100 *Sandy Cove River, W.	RAT ISLAND	51 34 18 181 7 14 51 34 45 181 7 6	S 99S228W30 S 99S228W30
305-42-12300 *Sarana Cove River	ATKA	52 11 7 174 19 53 52 11 9 174 18 42	S 92S177W27 S 92S177W26
308-36-10800 *Signal Cove River	RAT ISLAND	51 35 16 181 14 4 51 35 41 181 13 20	S 99S229W20 S 99S229W17
305-22-10500 *Sviechnikof Harbor River	SEGUAM	52 3 34 173 23 15 52 3 59 173 22 42	S 94S172W 1 S 94S171W 6
305-42-10700-0010 *Triple Lakes	ATKA	52 5 59 174 41 25	S 93S181W27
305-42-10700 *Triple Lakes River	ATKA	52 6 25 174 41 25 52 5 43 174 41 47	S 93S181W22 S 93S181W27
308-12-10650 *Trout Lagoon River	KISKA	51 58 30 182 28 26 51 58 31 182 29 7	S 95S236W 6 S 95S237W 1
305-32-11900 *Valilief Bay River	ATKA	52 6 39 174 26 25 52 7 53 174 26 3	S 93S179W21 S 93S179W 9
305-32-12000 *Vasilief Bay River, E.	ATKA	52 6 39 174 22 6 52 7 25 174 22 54	S 93S179W24 S 93S179W13
305-42-10100 *Wall Bay River	ATKA	52 4 54 174 53 19 52 4 46 174 52 24	S 93S182W32 S 93S182W33
308-46-10100 *Warner Creek	RAT ISLAND	51 56 30 180 15 57 51 56 36 180 18 18	S 95S221W13 S 95S221W15
309-22-10200 Abraham River	ATTU	52 53 16 187 11 39 52 53 22 187 9 13	S 84S264W22 S 84S264W24
309-13-10600 Addison Creek	ATTU	52 55 29 186 52 17 52 55 1 186 56 46	S 84S262W 1 S 84S262W 9
252-34-10020-0010 Afognak Lake	AFOGNAK A-3	58 6 47 152 55 37	S 24S 22W 8
252-34-10020 Afognak River	AFOGNAK A-3	58 4 33 152 46 5 58 3 34 152 51 27	S 24S 22W24 S 24S 22W15

Stream/Lake	Map Sheet	Lat./Long.	Legal
272-96-10100 Agripina River	UGASHIK A-2	57 6 59 156 29 21 57 8 55 156 32 54	S 35S 45W34 S 35S 45W20
325-30-10100-2031-3118 Agulowak River	DILLINGHAM B-8	59 24 22 158 54 54 59 25 47 158 50 18	S 9S 57W 8 S 9S 57W 2
325-30-10100-2031-3118-4212 Agulukpak River	DILLINGHAM C-7	59 34 34 158 31 43 59 35 41 158 32 3	S 7S 54W18 S 7S 54W 6
257-30-10020 Akalura Creek	KARLUK A-1	57 9 52 154 13 33 57 12 56 154 14 28	S 35S 31W 9 S 34S 31W20
257-30-10020-0010 Akalura Lake	KARLUK A-1	57 11 11 154 13 32	S 34S 31W33
324-10-10150-2010 Alagnak River	DILLINGHAM A-3 ILIAMNA A-7	59 0 19 156 51 36 59 7 53 155 32 48	S 13S 45W31 S 12S 37W17
262-60-10020 Alagogshak Creek	MT KATMAI A-4	58 1 3 155 2 14 58 2 22 155 14 24	S 25S 35W16 S 25S 36W 8
262-85-10070 Alai Creek	UGASHIK B-2	57 18 45 156 32 23 57 19 55 156 35 36	S 33S 45W20 S 33S 46W13
322-10-10080-2243-3016-4003 Albert Creek	KARLUK D-5	57 54 5 155 32 51 57 54 50 155 28 29	S 26S 38W29 S 26S 38W26
272-60-10080-2057 Albert Johnson Creek	SUTWIK ISLAND D-6	56 47 40 157 45 19 56 47 10 157 50 15	S 39S 53W20 S 39S 54W23
255-10-10010-2037 Alder Creek	KARLUK B-1 KODIAK B-6	57 22 51 154 1 24 57 23 2 153 58 42	S 32S 30W25 S 32S 29W20
271-10-10310-2084 Alec River	CHIGNIK B-3	56 27 35 158 56 1 56 26 12 158 40 59	S 43S 61W17 S 43S 60W26
325-30-10100-2031-0010 Aleknagik, Lake	DILLINGHAM B-8	59 20 49 158 48 46	S 9S 57W36
324-10-10150-2207-3022-0010 Alexcy Lake	ILIAMNA D-5	59 53 2 154 46 51	S 3S 32W28
271-10-10400 Alfred Creek	CHIGNIK B-2	56 21 45 158 30 6 56 22 6 158 33 45	S 44S 59W24 S 44S 59W15
325-30-10100-2031-3118-4022 Allah Creek	DILLINGHAM B-8	59 25 50 158 39 20 59 25 20 158 39 58	S 9S 56W 2 S 9S 56W 2
325-30-10100-2249-3180-4030 Allen River	TAYLOR MTS A-8 TAYLOR MTS A-7	60 3 37 158 38 2 60 4 9 158 36 33	S 1S 54W30 S 1S 54W20

Stream/Lake	Map Sheet	Lat./Long.	Legal
325-10-10010-0010 Amanka Lake	GOODNEWS BAY A-1	59 6 11 159 12 12	S 12S 59W27
324-20-10140-2245-3029-4113 American Creek	MT KATMAI D-5 MT KATMAI D-4	58 48 34 155 39 37 58 45 50 155 0 45	S 16S 38W 8 S 16S 34W30
259-23-10010 American River	KODIAK C-2	57 39 1 152 30 38 57 36 18 152 39 53	S 29S 20W21 S 30S 21W 4
322-10-10080-2011-3156-4009 Angle Creek	MT KATMAI A-6	58 10 11 155 52 31 58 13 2 155 47 45	S 23S 40W19 S 23S 40W 3
272-60-10080 Aniakchak River	SUTWIK ISLAND D-5 CHIGNIK D-1	56 45 50 157 29 34 56 54 45 158 5 28	S 39S 52W36 S 38S 55W 7
325-30-10100-2031-3054 Arcana Creek	DILLINGHAM A-7 DILLINGHAM B-7	59 13 52 158 31 48 59 16 1 158 29 47	S 11S 55W15 S 10S 55W35
258-54-10005 Avnulu Creek	KODIAK A-5	57 5 36 153 34 35 57 6 39 153 33 34	S 35S 27W33 S 35S 27W27
256-20-10010 Ayakulik River	KARLUK A-2 KARLUK B-2	57 11 55 154 32 10 57 25 26 154 36 9	S 34S 33W28 S 32S 33W 8
317-20-10900 Barabara Creek	CHIGNIK D-2	56 53 18 158 39 39 56 55 3 158 31 14	S 38S 59W16 S 38S 58W 4
321-10-10020-2200-3028-4006 Barabara Creek	UGASHIK C-1	57 40 13 156 18 33 57 40 13 156 16 51	S 29S 43W17 S 29S 43W16
324-10-10150-2010-3135-0010 Battle Lake	ILIAMNA A-6	59 4 25 154 55 36	S 13S 34W 3
251-10-10005 Bear Creek	AFOGNAK A-4	58 5 22 153 10 6 58 4 38 153 11 9	S 24S 24W23 S 24S 24W22
272-50-10500 Bear Creek	CHIGNIK C-1	56 33 14 158 7 34 56 33 21 158 10 49	S 42S 56W 9 S 42S 56W 7
322-10-10080-2295 Bear Creek	UGASHIK C-1 KARLUK C-6	57 41 50 156 2 36 57 37 10 155 52 39	S 29S 42W11 S 30S 41W 1
324-10-10150-2207-3016 Bear Creek	ILIAMNA D-6 ILIAMNA D-5	59 49 32 154 53 19 59 49 32 154 51 29	S 4S 33W14 S 4S 33W13
325-30-10100-2031-3037 Bear Creek	DILLINGHAM B-8	59 17 46 158 46 29 59 17 18 159 51 13	S 10S 56W19 S 10S 57W27
325-30-10100-2031-3110-4076 Bear Creek	DILLINGHAM B-8 DILLINGHAM C-8	59 29 15 159 39 46 59 30 31 158 40 3	S 8S 55W20 S 3S 55W 5

Stream/Lake	Map Sheet	Lat./Long.	Legal
315-11-10200-0010 Bear Lake	PORT MOLLER D-1	55 59 17 160 12 43	S 48S 70W33
315-11-10200 Bear River	CHIGNIK A-8 PORT MOLLER D-1	56 8 4 160 26 58 55 56 26 160 6 35	S 47S 72W 2 S 49S 70W16
271-10-10310-2047 Bearskin Creek	CHIGNIK B-3 CHIGNIK B-4	56 19 38 158 55 3 56 17 2 159 0 21	S 44S 61W32 S 45S 62W17
325-30-10100-2031-3118-4184 Beaver Creek	DILLINGHAM C-7	59 33 29 158 34 52 59 31 17 158 28 35	S 7S 55W23 S 7S 54W33
259-10-10035-0030 Beaver Lake	KODIAK D-2	57 48 30 152 22 41	S 27S 19W28
283-70-10500 Beaver River	PORT MOLLER	55 31 23 160 55 16 55 38 22 160 54 30	S 54S 76W 9 S 52S 75W32
322-10-10080-2261 Becharof Creek	KARLUK D-6 KARLUK C-6	57 47 24 155 57 58 57 42 22 155 46 49	S 28S 41W 2 S 29S 40W 4
322-10-10080-0020 Becharof Lake	NAKNEK A-3	58 1 57 156 44 34	S 25S 46W12
324-10-10150-2156 Belinda Creek	ILIAMNA B-7 ILIAMNA B-6	59 22 17 155 22 32 59 18 19 155 13 7	S 9S 36W29 S 10S 35W17
325-30-10100-2031-3029 Belt Creek	DILLINGHAM A-7	59 10 14 158 32 14 59 9 26 158 36 24	S 12S 55W 4 S 12S 55W 7
324-10-10150-2097 Ben Courtny Creek	DILLINGHAM B-2 DILLINGHAM B-1	59 15 0 156 22 48 59 21 32 156 21 42	S 11S 42W 5 S 9S 42W33
325-30-10100-2031-3118-4212-0010 Beverley, Lake	DILLINGHAM C-7	59 37 18 158 33 58	S 6S 55W25
262-85-10010 Big Creek	UGASHIK B-1 UGASHIK C-1	57 28 27 156 12 30 57 31 48 156 18 58	S 31S 43W26 S 31S 43W 6
313-30-10140-2016-3112-0010 Big Fish Lake	PORT MOLLER D-6	55 46 38 161 46 51	S 51S 81W10
252-31-10040-0010 Big Kitoi Lake	AFOGNAK A-2	58 10 58 152 23 24	S 23S 19W16
262-15-10020 Big River	AFOGNAK C-6 MT KATMAI C-1	58 36 32 153 53 41 58 38 2 154 5 27	S 18S 28W22 S 18S 29W 8
281-34-10010 Big River	STEPOVAK BAY D-6	55 50 38 159 44 16 55 52 28 159 45 38	S 50S 63W13 S 50S 68W 2

Stream/Lake	Map Sheet	Lat./Long.	Legal
317-20-10800 Birthday Creek	CHIGNIK D-3 CHIGNIK D-2	56 51 36 158 40 9 56 50 25 158 25 15	S 38S 59W28 S 39S 58W 1
263-80-11410 Bishop Creek	PORT MOLLER C-2	55 36 16 160 36 24 55 36 48 160 38 10	S 53S 74W10 S 53S 74W 9
272-60-10060 Black Creek	SUTWIK ISLAND C-5 SUTWIK ISLAND C-6	56 43 26 157 35 54 56 43 32 157 40 46	S 40S 52W17 S 40S 53W14
317-20-10700-2066-3015 Black Creek	CHIGNIK C-1	56 38 9 158 16 34 56 37 37 158 11 29	S 41S 57W16 S 41S 57W13
321-10-10020-2135 Black Creek	UGASHIK B-3 UGASHIK B-2	57 28 59 156 44 52 57 24 16 156 30 25	S 31S 46W21 S 32S 45W24
271-10-10310-0020 Black Lake	CHIGNIK B-4	56 27 57 159 2 2	S 43S 62W15
312-20-11000-0010 Blue Bill Lake	COLD BAY B-3	55 15 21 162 48 26	S 57S 89W 8
321-10-10020-2200-3028 Blue Creek	UGASHIK C-2 UGASHIK C-1	57 39 32 156 20 28 57 40 46 156 18 23	S 29S 44W24 S 29S 43W17
317-20-10700-2066 Blue Violet Creek	CHIGNIK C-1	56 40 46 158 18 2 56 36 30 158 13 16	S 40S 57W35 S 41S 57W26
273-70-10200 Bluff Creek	STEPOVAK BAY D-3 CHIGNIK A-4	55 55 49 158 59 39 56 1 43 159 6 49	S 49S 63W23 S 48S 63W16
317-20-10700-2026-3035 Bluff Creek	CHIGNIK C-2	56 37 13 158 27 26 56 35 24 158 21 29	S 41S 58W20 S 41S 58W36
271-10-10310-2084-3034 Boulevard Creek	CHIGNIK B-3	56 26 10 158 45 7 56 22 52 158 40 50	S 43S 60W28 S 44S 60W11
317-20-10700-2020 Braided Creek	CHIGNIK C-2	56 44 2 158 34 26 56 34 56 158 31 12	S 40S 58W 7 S 41S 59W35
271-10-10310-2084-3051 Broad Creek	CHIGNIK B-3 CHIGNIK B-2	56 26 27 158 42 45 56 27 58 158 38 36	S 43S 60W22 S 43S 59W18
324-20-10140-2194 Brooks River	MT KATMAI C-6	58 33 16 155 46 26 58 32 54 155 47 37	S 19S 39W 6 S 19S 39W 7
324-20-10140-2194-0010 Brooks Lake	MT KATMAI B-6	58 29 25 155 58 10	S 19S 41W36
254-20-10100 Browns Lagoon	KODIAK C-6 KODIAK B-6	57 30 49 153 40 3 57 29 5 153 45 8	S 31S 29W 5 S 31S 28W15

Stream/Lake	Map Sheet	Lat./Long.	Legal
326-00-10400-2138 Bruin Creek	GOODNEWS BAY C-2	59 36 30 159 36 53 59 35 23 159 35 16	S 7S 61W11 S 7S 61W12
322-10-10080-2292 Burls Creek	UGASHIK C-1	57 41 43 156 5 49 57 40 45 156 10 21	S 29S 42W 9 S 29S 42W18
259-21-10120-0001 Buskin Lake	KODIAK D-2	57 46 41 152 32 58	S 28S 20W 5
259-21-10120 Buskin River	KODIAK D-2	57 45 14 152 28 44 57 46 29 152 35 18	S 28S 20W14 S 28S 20W 6
253-11-10040 California Creek	KODIAK D-6	57 51 46 153 40 4 57 51 51 153 42 1	S 27S 27W 4 S 27S 27W 5
322-10-10080-2278 Camp Creek	UGASHIK C-1	57 44 51 156 8 7 57 43 29 156 9 26	S 28S 42W22 S 28S 42W34
283-64-10600 Canoe Bay River	PORT MOLLER	55 31 49 161 8 29 55 36 14 160 59 9	S 54S 77W 6 S 53S 76W 7
255-10-10010-2059-3003 Canyon Creek	KODIAK B-6	57 16 41 153 59 29 57 17 55 153 56 27	S 33S 30W36 S 33S 29W19
324-10-10150-2273 Canyon Creek	ILIAMNA D-4	59 47 33 154 21 50 59 51 19 154 20 46	S 4S 30W36 S 4S 30W 1
313-30-10140 Caribou River	PORT MOLLER D-5 PORT MOLLER C-6	55 57 3 161 21 53 55 34 57 161 51 26	S 49S 78W 8 S 53S 82W20
255-10-10010-2056 Cascade Creek	KARLUK B-1	57 16 42 154 0 23 57 15 7 154 1 9	S 33S 30W35 S 34S 30W10
271-10-10310-2084-3029 Cathedral Creek	CHIGNIK B-3	56 26 4 158 46 14 56 27 4 158 45 56	S 43S 60W29 S 43S 60W20
313-10-10340-2005-0030 Cathedral River	COLD BAY C-1	55 32 52 162 14 49	S 53S 85W35
259-21-10120-2006-0002 Catherine, Lake	KODIAK D-2	57 46 11 152 29 42	S 28S 20W10
317-20-10200 Charles Creek	CHIGNIK D-3 CHIGNIK C-3	56 43 12 158 53 36 56 37 8 158 52 42	S 39S 61W13 S 41S 61W22
325-30-10100-2249-0010 Chauekuktuli, Lake	TAYLOR MTS A-7	60 2 43 158 36 7	S 1S 54W32
325-30-10100-2249-3100-0010 Chauekuktuli, Lake	TAYLOR MTS A-8	60 3 33 158 48 13	S 1S 55W30

Stream/Lake	Map Sheet	Lat./Long.	Legal
324-10-10150-2267 Chekok Creek	ILIAMNA D-4	59 47 24 154 23 5 59 58 21 154 15 39	S 4S 30W35 S 2S 29W28
324-10-10150-2267-0030 Chekok Lake	ILIAMNA D-4	59 58 42 154 15 41	S 2S 29W23
271-10-10310-2068 Chiaktuak Creek	CHIGNIK B-3	56 23 28 158 56 4 56 20 9 158 43 44	S 44S 61W 8 S 44S 60W33
325-30-10100-2497 Chichitnok River	TAYLOR MTS B-4 TAYLOR MTS C-4	60 23 6 157 16 39 60 43 20 157 15 25	S 3N 46W 4 S 7N 45W 6
271-10-10310-0010 Chignik Lake	CHIGNIK B-3	56 16 23 158 51 26	S 45S 61W19
271-10-10310 Chignik River	CHIGNIK B-2 CHIGNIK C-3	56 16 46 158 38 17 56 30 44 158 58 45	S 45S 60W15 S 42S 62W25
325-30-10100-2202-3446 Chilchitna River	LAKE CLARK B-8 LAKE CLARK B-6	60 29 15 155 38 12 60 29 44 154 53 50	S 5N 36W32 S 5N 32W28
325-30-10100-2202-3510 Chilikadrotna River	LAKE CLARK C-7 LAKE CLARK C-3	60 35 35 155 23 25 60 37 52 153 54 28	S 6N 35W22 S 6N 26W 7
259-25-10040 Chiniak River	KODIAK C-1	57 37 8 152 12 9 57 34 35 152 16 10	S 29S 18W32 S 30S 19W13
324-10-10150-2402-3014 Chinkelyes Creek	ILIAMNA C-3	59 45 0 153 52 4 59 43 51 153 48 34	S 5S 27W16 S 5S 27W24
324-10-10150-2207-3351 Chokotonk River	LAKE CLARK B-2	60 26 34 153 36 32 60 28 12 153 32 8	S 4N 25W15 S 4N 25W 1
324-10-10150-2207-3173 Chulitna River	LAKE CLARK A-5	60 10 56 154 33 55 60 12 32 154 46 13	S 1N 30W18 S 1N 32W 1
318-20-10610 Cinder River	BRISTOL BAY B-1 SUTWIK ISLAND D-6	57 20 24 158 1 59 56 56 20 157 40 47	S 33S 55W12 S 37S 53W35
271-10-10310-2021 Clark River	CHIGNIK A-3	56 13 51 158 43 33 56 10 45 158 53 53	S 46S 61W 4 S 46S 62W24
324-10-10150-2207-0030 Clark, Lake	LAKE CLARK A-5	60 11 13 154 31 8	S 1N 30W 8
322-10-10080-2269 Cleo Creek	KARLUK C-6	57 44 40 155 59 30 57 41 48 155 56 56	S 28S 41W22 S 29S 41W 9
314-20-10900 Coal Creek	PORT MOLLER D-3 PORT MOLLER D-2	55 50 43 160 45 39 55 47 41 160 36 37	S 50S 74W13 S 51S 73W 6

Stream/Lake	Map Sheet	Lat./Long.	Legal
233-30-11500 Coleman Creek	PORT MOLLER C-2	55 36 37 160 34 13 55 33 9 160 31 53	S 53S 74W11 S 52S 73W34
271-10-10310-2084-3048 Conglomerate Creek	CHIGNIK B-3	56 26 17 158 42 55 56 25 57 158 41 4	S 43S 60W22 S 43S 60W26
306-50-10800-0010 Constant, Lake	ADAK	51 48 0 176 42 41	S 97S197W 2
322-10-10080-2011-3162 Contact Creek	NAKNEK A-1 MT KATMAI A-6	58 9 45 156 0 27 58 13 19 155 59 10	S 23S 41W20 S 22S 41W33
322-10-10080-2011-3162-4012 Contact Creek	MT KATMAI A-6	58 11 19 155 57 37 58 13 15 155 53 41	S 23S 41W15 S 22S 40W31
324-10-10150-2280 Copper River	ILIAMNA C-5 ILIAMNA C-4	59 31 36 154 30 56 59 33 17 154 15 38	S 7S 31W35 S 7S 29W20
255-10-10010-2033 Cottonwood Creek	KARLUK B-1 KODIAK B-6	57 24 17 154 2 36 57 24 4 153 58 37	S 32S 30W14 S 32S 29W17
324-20-10140-2245-3029-0020 Coville, Lake	MT KATMAI C-5	58 44 28 155 34 43	S 16S 38W35
325-30-10100-2214 Cranberry Creek	DILLINGHAM C-4 DILLINGHAM D-3	59 42 44 157 9 53 59 56 29 156 59 14	S 5S 46W30 S 3S 45W 3
271-10-10310-2104 Crater Creek	CHIGNIK B-4 CHIGNIK C-3	56 28 49 159 3 44 56 33 24 158 58 46	S 43S 62W 9 S 42S 62W12
321-10-10020-2180 Crooked Creek	UGASHIK C-2	57 38 14 156 37 30 57 37 12 156 21 3	S 29S 45W32 S 30S 44W 1
317-20-10700-2119 Cub Creek	CHIGNIK C-1 CHIGNIK D-1	56 44 9 158 2 46 56 48 16 158 1 38	S 40S 55W 9 S 39S 55W16
271-10-10310-2030 Cucumber Creek	CHIGNIK B-3	56 16 38 158 51 21 56 17 7 158 48 43	S 45S 61W19 S 45S 61W16
324-10-10150-2207-3214 Currant Creek	LAKE CLARK B-3	60 18 38 153 59 38 60 15 37 153 52 4	S 3N 27W32 S 2N 26W18
259-10-10035-0020 Dark Lake	KODIAK D-2	57 48 50 152 22 18	S 27S 19W28
313-30-10140-2016 David River	PORT MOLLER D-5 PORT MOLLER C-6	55 50 57 161 24 43 55 44 25 161 47 7	S 50S 79W13 S 51S 81W28
321-10-10020-2175-3011 Deer Creek	UGASHIK C-2 UGASHIK B-2	57 33 6 156 37 14 57 28 51 156 29 49	S 30S 45W32 S 31S 44W30

Stream/Lake	Map Sheet	Lat./Long.	Legal
233-34-11000 Delta Creek	COLD BAY	55 6 43 162 20 45 55 8 11 162 16 3	S 58S 86W33 S 58S 86W25
324-10-10150-2182 Dennis Creek	ILIAMNA B-6	59 24 31 155 0 21 59 21 54 155 3 23	S 9S 34W 9 S 9S 34W29
262-85-10020 Des Moines Creek	UGASHIK B-1 UGASHIK B-2	57 25 40 156 18 34 57 28 34 156 21 29	S 32S 43W 8 S 31S 44W25
257-40-10030 Dog Salmon Creek	KARLUK A-1 KARLUK S-1	57 7 37 154 1 39 57 20 53 154 13 12	S 35S 30W22 S 33S 31W 4
321-10-10020-2020 Dog Salmon River	UGASHIK B-5 UGASHIK A-3	57 28 52 157 28 52 57 9 34 156 47 15	S 31S 51W25 S 35S 47W14
324-10-10150-2196-3033 Dream Creek	ILIAMNA B-5	59 20 4 154 36 14 59 18 57 154 31 15	S 10S 32W 1 S 10S 31W16
262-70-10030-2007 Dry Creek	KARLUK C-4 KARLUK C-6	57 44 49 155 37 23 57 43 55 155 42 9	S 28S 39W23 S 28S 39W29
272-20-10600 Dry Creek	CHIGNIK B-2 CHIGNIK C-1	56 28 49 158 20 13 56 30 55 158 19 6	S 43S 57W 7 S 42S 57W30
324-10-10150-2323-0020 Dumbbell Lake	ILIAMNA D-3	59 46 52 154 3 2	S 4S 28W35
324-10-10150-2239 Eagle Bay Creek	ILIAMNA D-5	59 46 13 154 38 24 59 48 36 154 35 5	S 5S 32W 1 S 4S 31W22
322-10-10080-2243-3016 East Fork Kejulik River	KARLUK D-5	57 54 25 155 36 23 57 53 43 155 29 24	S 26S 39W25 S 26S 38W34
325-30-10100-2202-3231-4020 East Fork Mosquito Creek	TAYLOR MTS B-1	60 22 17 156 12 26 60 28 2 156 2 25	S 3N 40W10 S 4N 39W 3
259-25-10020-2001 East Fork Twin Creek	KODIAK C-1	57 37 9 152 15 30 57 34 42 152 17 48	S 29S 19W36 S 30S 19W14
283-31-11000 Eastern Creek	FALSE PASS D-1	54 55 44 162 14 10 54 56 30 162 16 49	S 61S 86W 4 S 60S 86W35
322-10-10080 Egegik River	NAKNEK A-5 NAKNEK A-3	58 12 21 157 24 24 58 2 25 156 50 27	S 23S 50W 2 S 25S 46W 8
252-37-10010 Elbow Creek	KODIAK D-3	57 49 1 152 44 22 57 46 50 152 41 33	S 27S 21W19 S 28S 21W 4
325-30-10100-2031-3113-4121 Elva Lake	GOODNEWS BAY C-1	59 34 54 159 2 53 59 35 6 159 3 41	S 7S 57W 7 S 7S 58W12

Stream/Lake	Map Sheet	Lat./Long.	Legal
324-20-10140-2003 Eskimo Creek	NAKNEK C-3 NAKNEK C-2	59 40 59 156 40 26 59 41 53 156 39 33	S 17S 45W23 S 17S 45W14
325-30-10100-2202-3225 Ethel Creek	TAYLOR MTS A-1 TAYLOR MTS A-2	60 13 4 156 21 27 60 14 2 156 28 36	S 2N 41W35 S 2N 41W30
271-10-10310-2084-3014 Fan Creek	CHIGNIK B-3	56 26 52 158 52 20 56 21 37 158 41 44	S 43S 61W22 S 44S 60W23
322-10-10080-2264 Featherly Creek	UGASHIK D-1 UGASHIK C-1	57 46 21 156 7 26 57 44 41 156 14 7	S 23S 42W11 S 28S 42W19
308-46-10400 Fenner Creek	RAT ISLAND	51 53 53 180 19 32 51 54 22 180 19 52	S 95S221W33 S 95S221W33
325-30-10100-2031-3118-4006 Fenno Creek	DILLINGHAM B-8	59 25 22 158 48 26 59 22 32 158 44 9	S 9S 57W 1 S 9S 56W29
321-10-10020-2020-3085-4020 Figure Eight Creek	UGASHIK B-3	57 19 36 156 58 47 57 16 21 156 41 50	S 33S 48W15 S 34S 46W 5
325-30-10100-2202-3510-4136-0010 Fishtrap Lake	LAKE CLARK B-4	60 29 28 154 19 54	S 5N 29W27
316-20-10310-2009 Fog Creek	CHIGNIK C-5	56 34 42 159 37 5 56 34 27 159 37 2	S 42S 66W 2 S 42S 66W 2
324-10-10150-2280-3026-0010 Fog Lake	ILIAMNA C-4	59 31 26 154 22 22	S 7S 30W34
283-80-10900 Foster Creek	PORT MOLLER	55 33 28 160 43 45 55 35 24 160 42 16	S 53S 75W26 S 53S 75W13
283-64-10620 Four Bear Creek	PORT MOLLER	55 31 50 161 8 31 55 34 47 161 5 27	S 54S 77W 6 S 53S 77W21
306-70-11900 Fox Creek	ADAK	51 59 46 176 5 49 52 0 53 176 5 54	S 94S191W34 S 94S191W22
325-10-10010-2071-3019-4034 Francis	GOODNEWS BAY A-2	59 7 42 159 24 43 59 13 49 159 26 10	S 12S 60W20 S 11S 60W18
257-40-10030-0020 Fraser Lake	KARLUK B-1	57 16 39 154 9 29	S 33S 31W35
324-10-10150-2010-3115-4021 Funnel Creek	ILIAMNA A-6 ILIAMNA A-5	59 12 42 154 57 25 59 14 36 154 46 46	S 11S 34W23 S 11S 33W11
326-00-10400-2047 Gechiak Creek	GOODNEWS BAY A-4 GOODNEWS BAY B-4	59 12 35 160 14 44 59 25 22 160 22 52	S 11S 65W21 S 9S 66W 3

Stream/Lake	Map Sheet	Lat./Long.	Legal
326-00-10400-2047-0010 Gechiak Lake	GOODNEWS BAY B-4	59 23 18 160 21 51	S 9S 66W22
309-25-10500 George Creek	ATTU	52 49 53 186 55 22 52 52 0 186 55 38	S 85S264W 9 S 84S262W28
322-10-10080-2011-3130 Gertrude Creek	NAKNEK A-1	58 10 18 156 12 30 58 7 16 156 4 25	S 23S 42W19 S 24S 42W 1
272-96-10200 Glacier Creek	UGASHIK A-2	57 8 5 156 25 46 57 9 10 156 27 23	S 35S 44W30 S 35S 45W13
321-10-10020-2020-3085-4020-5018 Goblet Creek	UGASHIK B-3	57 18 49 156 55 15 57 17 3 156 45 46	S 33S 48W24 S 33S 47W36
325-30-10100-2031-3118-4212-0010 Golden Horn	GOODNEWS BAY C-1	59 43 39 159 0 31	S 5S 57W20
324-20-10140-2245-3029-4006-5015 Gorge Creek	MT KATMAI C-3	58 37 21 154 48 2 58 37 54 154 48 31	S 18S 33W18 S 18S 34W12
325-30-10100-2031-3121-4009 Gorge Creek	GOODNEWS BAY C-1 GOODNEWS BAY B-1	59 30 17 159 7 14 59 29 51 159 8 52	S 8S 58W10 S 8S 58W 9
325-30-10100-2031-3118-4212-5074-6011-7043 Grant River	DILLINGHAM D-8 DILLINGHAM D-7	59 47 14 158 42 57 59 47 39 158 35 6	S 4S 55W34 S 4S 54W32
251-82-10080-0030 Gretchen Lake	AFOGNAK B-1	58 17 56 152 14 38	S 22S 18W 4
324-20-10140-2245-3029-0010 Grosvenor, Lake	MT KATMAI C-5	58 42 21 155 25 23	S 17S 37W17
325-30-10100-2202-3650-0010 Half Cabin Lake	LAKE CLARK D-6	60 48 53 154 52 46	S 8N 32W 3
255-10-10010-2040 Halfway Creek	KARLUK B-1	57 21 36 154 3 39 57 20 37 154 6 22	S 32S 30W35 S 33S 30W 6
262-20-10040 Hallo Creek	MT KATMAI B-1	58 24 11 154 3 19 58 23 17 154 13 22	S 20S 29W34 S 21S 30W 5
324-20-10140-2245-3029-4113-0030 Hammersly Lake	MT KATMAI D-4	58 50 40 155 7 48	S 15S 35W28
325-30-10100-2031-3090 Happy Creek	DILLINGHAM B-5	59 19 27 158 43 21 59 22 12 158 40 11	S 10S 56W 9 S 9S 56W26
324-20-10140-2245-3029-4006 Hardscrabble Creek	MT KATMAI C-4 MT KATMAI C-3	58 36 6 155 3 11 58 37 43 154 43 32	S 13S 35W22 S 19S 33W 9

Stream/Lake	Map Sheet	Lat./Long.	Legal
325-30-10100-2300 Harris Creek	DILLINGHAM D-4 DILLINGHAM D-3	59 57 2 157 23 43 59 52 43 157 1 22	S 3S 47W 5 S 2S 45W23
252-34-10020-2016 Hatchery Creek	AFOGNAK A-3	58 6 7 152 52 40 58 6 58 152 50 40	S 24S 22W16 S 24S 22W11
252-70-10010 Helen Creek	KARLUK D-5	57 45 20 155 29 9 57 45 43 155 24 13	S 28S 38W22 S 28S 37W17
312-20-11300-0010 Hess, Lake	COLD BAY B-3	55 16 54 162 46 33	S 56S 88W32
318-20-10610-2030-3004 High Creek	UGASHIK A-6 SUTWIK ISLAND D-6	57 3 32 157 52 22 56 58 3 157 56 55	S 36S 54W24 S 37S 55W24
326-00-10400-2189-3031-4012-0010 High Lake	GOODNEWS BAY D-2	59 57 15 159 29 53	S 2S 59W31
271-10-10310-2019 Home Creek	CHIGNIK A-3	56 14 3 158 47 50 56 12 41 158 44 43	S 46S 61W 3 S 46S 61W12
272-72-10170-2012 Home Creek	SUTWIK ISLAND D-4	56 52 21 157 10 41 56 53 39 157 10 2	S 38S 50W24 S 38S 50W13
262-20-10020 Hook Creek	MT KATMAI B-1	58 28 20 154 4 55 58 27 42 154 6 55	S 20S 29W 4 S 20S 29W 8
272-30-10200 Hook Creek	CHIGNIK C-1	56 30 7 158 8 49 56 32 45 158 14 31	S 42S 56W32 S 42S 57W15
325-30-10100-2031-3118-4212-5036 Hope Creek	DILLINGHAM C-7 DILLINGHAM C-8	59 38 47 158 35 55 59 42 4 158 38 42	S 6S 55W23 S 5S 55W33
257-40-10020-0001 Horse Marine Lake	KODIAK A-6	57 7 22 153 54 46	S 35S 29W21
257-40-10020 Horse Marine Stream	KODIAK A-6	57 7 21 153 56 57 57 8 18 153 52 21	S 35S 29W19 S 35S 29W15
321-10-10020-2200-3018 Hot Springs Creek	UGASHIK C-2	57 40 4 156 22 38 57 42 11 156 22 26	S 29S 44W23 S 29S 44W 2
275-50-10400 Humpback Creek	STEPOVAK BAY D-5	55 52 20 159 22 22 55 53 24 159 23 40	S 50S 65W 8 S 49S 65W31
283-63-11500 Humpy Creek	PORT MOLLER C-5	55 32 31 161 24 42 55 31 25 161 23 31	S 53S 79W32 S 54S 79W 9
325-30-10100-2031-3099 Ice Creek	DILLINGHAM B-8 GOODNEWS BAY B-1	59 19 50 158 48 44 59 23 24 159 4 6	S 10S 57W12 S 9S 58W21

Stream/Lake	Map Sheet	Lat./Long.	Legal
325-10-10010 Igushik River	NUSHAGAK BAY C-3 GOODNEWS BAY A-1	58 42 48 158 52 18 59 2 53 159 16 7	S 17S 58W 9 S 13S 60W15
324-10-10150-0010 Iliamna Lake	ILIAMNA C-6	59 35 49 155 2 49	S 7S 34W 3
324-10-10150-2402 Iliamna River	ILIAMNA C-3 ILIAMNA D-2	59 44 15 153 58 29 59 51 31 153 34 9	S 5S 28W13 S 4S 25W 4
324-10-10150-0010 Iliamna, Lake	ILIAMNA D-3	59 46 4 153 59 32	S 5S 28W 2
316-20-10310-0010 Ilnik Lake	CHIGNIK C-5	56 35 25 159 38 25	S 41S 66W34
316-20-10310 Ilnik River	CHIGNIK C-5 CHIGNIK B-5	56 36 48 159 34 8 56 27 24 159 35 12	S 41S 65W19 S 43S 66W13
321-10-10030-2038 Indecision Creek	UGASHIK A-4	57 11 16 157 15 20 57 7 11 157 9 59	S 35S 50W 2 S 35S 49W33
325-30-10100-2101 Iowithla River	DILLINGHAM A-5 DILLINGHAM B-7	59 5 25 157 45 50 59 21 56 158 22 10	S 12S 50W31 S 9S 54W28
259-10-10035-0010 Island Lake	KODIAK D-2	57 49 8 152 22 1	S 27S 19W21
275-40-10600 Ivanof River	STEPOVAK BAY D-5	55 53 56 159 27 30 55 57 3 159 22 13	S 49S 66W34 S 49S 65W 8
326-00-10400-2169 Izavieknik River	GOODNEWS BAY C-2 GOODNEWS BAY D-2	59 43 10 159 32 47 59 53 55 159 24 43	S 5S 60W30 S 3S 59W22
325-30-10100-2031-3118-4143 Joe Creek	DILLINGHAM C-8	59 35 44 158 52 24 59 36 9 158 54 16	S 7S 56W 6 S 7S 57W 1
283-30-11410-2004 Johnson Creek	PORT MOLLER C-2	55 36 24 160 36 48 55 38 28 160 36 23	S 53S 74W 9 S 52S 73W32
326-00-10400-2148 Jondik Creek	GOODNEWS BAY C-2	59 32 57 159 39 8 59 32 41 159 32 4	S 7S 61W21 S 7S 60W29
312-40-10100 Joshua Green River	COLD BAY	55 23 31 162 29 9 55 17 46 162 12 55	S 55S 86W30 S 56S 85W25
262-30-10010 Jute Creek	KARLUK C-6	57 34 41 155 49 50 57 36 27 155 49 28	S 30S 40W20 S 30S 40W 6
324-10-10150-2240 Kakhonak River	ILIAMNA B-4	59 26 54 154 23 41 59 27 33 154 23 53	S 8S 31W25 S 8S 30W28

Stream/Lake	Map Sheet	Lat./Long.	Legal
325-30-10100-2202-3030 Kaktuli River	DILLINGHAM D-2 ILIAMNA D-7	59 58 4 156 25 31 59 50 30 155 17 20	S 3S 42W12 S 4S 35W 9
269-24-10030 Kalsin Creek	KODIAK C-2	57 35 22 152 26 46 57 31 59 152 27 35	S 30S 20W11 S 30S 20W34
275-60-10100 Kametolook River	STEPOVAK BAY D-4 CHIGNIK A-4	55 55 20 159 4 13 56 0 23 159 15 21	S 49S 63W20 S 48S 64W22
262-80-10020 Kanatak Creek	UGASHIK C-1	57 34 12 156 1 28 57 34 19 156 3 55	S 30S 42W24 S 30S 42W23
326-10-10010 Kanik River	NUSHAGAK BAY D-5 GOODNEWS BAY A-2	58 56 2 159 36 56 59 1 34 159 30 13	S 14S 62W28 S 13S 61W30
255-10-10010-0010 Karluk Lake	KARLUK B-1	57 22 25 154 2 50	S 32S 30W26
255-10-10010 Karluk River	KARLUK C-2 KARLUK B-1	57 34 22 154 27 46 57 26 29 154 6 26	S 30S 32W17 S 31S 30W33
326-00-10400-2081 Kashaiak River	GOODNEWS BAY B-3 GOODNEWS BAY C-4	59 22 11 160 5 59 59 38 36 160 20 53	S 9S 64W29 S 6S 65W21
324-10-10150-2131 Kaskanak Creek	DILLINGHAM B-1 ILIAMNA C-8	59 19 6 156 4 3 59 43 27 155 41 58	S 10S 40W 7 S 5S 38W23
262-70-10050 Katie Creek	KARLUK C-4	57 41 24 155 36 47 57 40 56 155 37 59	S 29S 39W10 S 29S 39W16
262-60-10010 Katmai River	MT KATMAI A-3	58 1 53 154 57 6 58 3 35 154 59 10	S 25S 35W12 S 24S 35W34
322-10-10080-2243-3008 Katrine Creek	KARLUK D-6 KARLUK D-5	57 51 9 155 44 21 57 50 5 155 37 29	S 27S 39W18 S 27S 39W23
309-25-10200 Kaufman Creek	ATTU	52 49 1 186 59 27 52 49 37 187 0 50	S 85S265W13 S 85S265W11
325-30-10100-2202-3338 Keefer Creek	TAYLOR MTS B-1 LAKE CLARK B-8	60 19 42 156 8 0 60 17 2 155 44 17	S 3N 40W25 S 2N 37W 8
325-30-10100-2080 Keefer Cutoff	NAKNEK D-6 DILLINGHAM A-5	58 54 27 157 44 5 59 7 34 157 43 2	S 15S 51W 2 S 12S 50W21
322-10-10030-2243 Kejulik River	KARLUK D-6 MT KATMAI A-5	57 51 41 155 56 55 58 3 53 155 24 36	S 27S 41W11 S 24S 38W25
325-30-10100-2031-3118-4172 Kema Creek	DILLINGHAM C-8	59 32 50 158 40 51 59 31 3 158 41 43	S 7S 55W29 S 8S 55W 6

Stream/Lake	Map Sheet	Lat./Long.	Legal
326-00-10400-2091 Kemuk River	GOODNEWS BAY B-3 GOODNEWS BAY C-3	59 22 27 160 0 27 59 35 1 159 52 19	S 9S 64W26 S 7S 62W 8
325-30-10100-2129-3040 Kenakuchuk Creek	DILLINGHAM B-6 DILLINGHAM C-6	59 23 11 158 5 12 59 33 49 157 57 54	S 8S 52W23 S 7S 51W16
262-85-10080 Kialaguik Creek	UGASHIK B-2	57 17 30 156 33 8 57 16 27 156 35 16	S 33S 45W32 S 34S 45W 6
324-10-10150-2207-3203-4011-0010 Kijik Lake	LAKE CLARK B-4	60 18 21 154 18 51	S 3N 29W33
324-10-10150-2207-3203 Kijik River	LAKE CLARK B-4	60 16 50 154 15 23 60 22 35 154 15 2	S 2N 29W11 S 3N 29W 2
325-20-10030-2047 Killian Creek	GOODNEWS BAY B-1	59 18 45 159 3 51 59 22 46 159 10 44	S 10S 58W16 S 9S 59W23
272-96-10300 Kilokak Creek	UGASHIK A-2	57 10 5 156 20 58 57 11 14 156 24 9	S 35S 44W10 S 35S 44W 5
324-20-10140-2055 King Salmon Creek	NAKNEK C-3 NAKNEK D-1	58 41 17 156 42 25 58 50 20 156 6 1	S 17S 45W21 S 15S 41W34
315-10-10300 King Salmon River	CHIGNIK A-8 PORT MOLLER D-1	56 5 54 160 23 8 55 57 6 160 19 18	S 47S 72W23 S 49S 71W 7
321-10-10030 King Salmon River	UGASHIK B-5 UGASHIK A-5	57 29 47 157 38 27 57 13 3 157 22 55	S 31S 52W24 S 34S 50W30
322-10-10080-2011 King Salmon River	NAKNEK A-4 NAKNEK A-1	58 13 32 157 19 41 58 9 46 156 0 27	S 22S 49W32 S 23S 41W20
325-30-10100-2435 King Salmon River	TAYLOR MTS B-4 TAYLOR MTS B-7	60 15 31 157 17 1 60 19 34 158 24 25	S 2N 46W16 S 3N 53W25
325-30-10100-2481 Klutapuk Creek	TAYLOR MTS B-4	60 20 13 157 13 56 60 20 29 157 26 4	S 3N 46W20 S 3N 47W22
325-30-10100-2141 Klutuk Creek	DILLINGHAM B-4 DILLINGHAM C-5	59 20 22 157 29 5 59 37 34 157 45 41	S 10S 49W 2 S 6S 50W27
325-30-10100-2299 Klutuspak Creek	TAYLOR MTS A-4 TAYLOR MTS A-6	60 2 47 157 20 47 60 14 19 158 8 19	S 1S 47W34 S 2N 51W28
324-10-10150-2301 Knutson Creek	ILIAMNA D-4 ILIAMNA D-3	59 48 1 154 9 20 59 49 3 154 6 59	S 4S 28W30 S 4S 28W20
325-30-10100-2121 Koklong Creek	DILLINGHAM B-5 DILLINGHAM B-6	59 15 56 157 39 8 59 17 47 157 53 50	S 10S 50W35 S 10S 51W20

Stream/Lake	Map Sheet	Lat./Long.	Legal
325-30-10100-2122 Kokwok River	DILLINGHAM B-5 DILLINGHAM C-7	59 17 53 157 35 53 59 32 40 158 18 40	S 10S 49W19 S 7S 53W23
325-30-10100-2249-3142-4030 Koneruk Creek	TAYLOR MTS A-7	60 1 55 158 20 57 60 11 38 158 16 10	S 2S 53W 2 S 1N 52W11
324-10-10150-2010-0030 Kukaklek Lake	ILIAMNA A-7	59 10 39 155 21 51	S 11S 36W33
324-10-10150-2010-3070-0020 Kulik Lake	MT KATMAI D-3	58 56 12 154 53 45	S 14S 34W26
325-30-10100-2031-3118-4212-5074-6011-0010 Kulik, Lake	DILLINGHAM D-7	59 45 19 158 34 45	S 5S 55W11
326-10-10020 Kulukak River	NUSHAGAK BAY D-6 GOODNEWS BAY B-2	58 55 33 159 44 30 59 20 26 159 32 53	S 14S 63W35 S 10S 61W 4
272-50-10100 Kumliun Creek	SUTWIK ISLAND C-6	56 31 46 157 49 46 56 30 40 157 55 2	S 42S 54W20 S 42S 55W26
326-00-10300 Kurtluk River	GOODNEWS BAY A-4	59 1 27 160 28 40 59 4 21 160 29 53	S 13S 67W29 S 13S 67W 8
324-10-10150 Kvichak River	NAKNEK D-4 ILIAMNA B-8	58 55 17 157 0 52 59 19 48 155 53 1	S 14S 46W31 S 10S 39W 8
317-20-10700-2026 Landlock Creek	CHIGNIK C-2	56 43 1 158 32 38 56 36 0 158 26 11	S 40S 58W17 S 41S 58W28
251-82-10080-0020 Laura Lake	AFOGNAK B-1	58 21 24 152 18 1	S 21S 19W13
318-20-10610-2030 Lava Creek	UGASHIK A-6 SUTWIK ISLAND D-6	57 5 44 157 50 14 56 57 11 157 55 39	S 36S 53W 6 S 37S 54W30
314-20-10700 Lawrence Creek	PORT MOLLER C-2	55 44 31 160 39 21 55 44 40 160 35 49	S 51S 74W25 S 51S 73W20
284-40-10100 Lazaref River	FALSE PASS	54 37 29 163 34 1 54 41 6 163 33 41	S 64S 95W21 S 63S 96W36
309-25-10300 Lefler Creek	ATTU	52 49 30 186 57 30 52 50 0 186 58 14	S 85S264W 8 S 85S264W 7
313-30-10140-2013-3007 Lefthead River	PORT MOLLER D-4 PORT MOLLER D-3	55 48 40 161 9 38 55 45 9 160 58 12	S 50S 77W34 S 51S 76W23
309-22-10400 Little Abraham River	ATTU	52 53 34 187 12 18 52 54 48 187 11 36	S 84S264W22 S 84S264W10

Stream/Lake	Map Sheet	Lat./Long.	Legal
306-70-11800 Little Fox Creek	ADAK	51 59 32 176 5 23 52 0 34 176 5 1	S 94S191W35 S 94S191W26
262-80-10020-2002 Little Kanatak Creek	UGASHIK C-1	57 34 15 156 1 57 57 35 20 156 0 45	S 30S 42W24 S 30S 41W18
252-31-10030-0010 Little Kitoi Lake	AFOGNAK A-2	58 12 11 152 22 5	S 23S 19W10
324-10-10150-2207-0030 Little Lake Clark	LAKE CLARK B-2	60 24 52 153 40 31	S 4N 25W30
325-30-10100-2202-3510-4136 Little Mulchatna River	LAKE CLARK C-5 LAKE CLARK B-4	60 33 28 154 34 57 60 29 9 154 16 57	S 5N 30W 5 S 5N 29W36
254-10-10010 Little River	KODIAK D-6	57 50 30 153 51 30 57 49 7 153 40 44	S 27S 28W17 S 27S 27W20
254-10-10010-2026-0010 Little River Lake	KODIAK D-5	57 46 25 153 39 5	S 28S 27W 4
325-30-10100-2031-3118-4119-5013 Little Togiak Creek	GOODNEWS BAY C-1	59 37 6 159 12 47 59 38 8 159 14 8	S 6S 58W31 S 6S 59W25
325-30-10100-2031-3118-4119-0010 Little Togiak Lake	GOODNEWS BAY C-1	59 34 50 159 9 23	S 7S 58W 9
325-10-10010-2007 Longarm Creek	GOODNEWS BAY A-1	59 9 0 159 11 59 59 14 26 159 12 5	S 12S 59W10 S 11S 59W10
259-21-10120-2006-0001 Louise, Lake	KODIAK D-2	57 45 47 152 29 46	S 28S 20W10
251-10-10050-0010 Lower Malina Lake	AFOGNAK A-4	58 9 31 153 7 51	S 23S 24W25
324-10-10150-2167 Lower Talarik Creek	ILIAMNA C-7	59 37 27 155 33 40 59 42 32 155 21 28	S 6S 37W27 S 5S 36W26
321-10-10020-0020 Lower Ugashik Lake	UGASHIK B-3	57 29 1 155 51 43	S 31S 47W23
325-30-10100-2031-3118-4112-0010 Lynx lake	DILLINGHAM B-8	59 29 39 158 51 21	S 8S 56W 8
272-70-10030 Main Creek	SUTWIK ISLAND D-5	56 50 37 157 27 48 56 56 29 157 29 59	S 38S 51W31 S 37S 52W36
303-17-11300 Major Creek	KISKA	51 55 57 180 26 31 51 56 42 180 26 32	S 95S236W20 S 95S236W17

Stream/Lake	Map Sheet	Lat./Long.	Legal
251-10-10050 Malina Creek	AFOGNAK A-4	58 10 35 153 12 45 58 6 17 153 3 27	S 23S 24W21 S 23S 23W33
322-10-10080-2243-3008-4003 Margaret Creek	KARLUK D-6	57 50 45 155 42 44 57 51 20 155 40 31	S 27S 39W17 S 27S 39W16
324-20-10140-2200 Margot Creek	MT KATMAI B-5	58 29 18 155 34 14 58 26 19 155 34 52	S 19S 38W33 S 20S 38W17
322-10-10080-2239 Marie Creek	KARLUK D-6	57 53 4 155 57 2 57 57 13 155 47 11	S 27S 41W 2 S 26S 40W11
258-80-10080-2004-0010 Mark Lake	TRINITY ISLANDS C-1	56 32 4 154 8 17	S 42S 31W16
271-10-10190 Marshinlak Creek	CHIGNIK B-2	56 16 22 158 33 21 56 15 30 158 31 12	S 45S 59W19 S 45S 59W20
326-20-10500 Matogak River	HAGEMEISTER ISLAND D-3 GOODNEWS BAY A-5	58 52 31 160 56 55 59 11 58 160 42 41	S 15S 70W16 S 11S 68W27
325-30-10100-2580 McGeary Creek	TAYLOR MTS B-2	60 25 43 156 44 7 60 20 49 156 42 16	S 4N 43W22 S 3N 43W14
255-10-10010-2048 Meadow Creek	KARLUK B-1	57 18 0 154 2 23 57 16 43 154 5 15	S 33S 30W22 S 33S 30W32
317-20-10700-2133-0010 Meshik Lake	SUTWIK ISLAND D-6	56 47 29 157 55 26	S 39S 54W19
317-20-10700 Meshik River	CHIGNIK D-2 SUTWIK ISLAND D-6	56 48 20 158 39 38 56 49 23 157 57 59	S 39S 59W16 S 39S 55W12
271-10-10300 Metrofania Creek	CHIGNIK B-2 CHIGNIK A-2	56 15 48 158 37 26 56 13 18 158 35 51	S 45S 60W27 S 46S 60W 2
259-41-10020-2002-0010 Miam, Lake	KODIAK C-2	57 30 4 152 34 33	S 31S 21W12
325-10-10010-2082 Middle Creek	GOODNEWS BAY A-1	59 7 30 159 10 40 59 7 49 159 7 6	S 12S 59W23 S 12S 58W18
233-12-10400-0010 Middle Lagoon	COLD BAY	55 6 29 163 13 52	S 58S 92W33
306-11-10400 Middle Yoke Creek	ADAK	52 1 21 176 2 28 52 1 57 176 3 14	S 94S190W19 S 94S191W13
325-30-10100-2031-3113-4212-5074-0010 Mikchalk Lake	DILLINGHAM D-8	59 45 8 158 52 43	S 5S 56W 7

Stream/Lake	Map Sheet	Lat./Long.	Legal
271-10-10310-2084-3013 Milk Creek	CHIGNIK B-3	56 26 57 158 52 35 56 28 53 158 51 41	S 43S 61W22 S 43S 61W 3
283-70-10100 Mino Creek	PORT MOLLER	55 23 41 161 7 54 55 27 7 161 11 46	S 55S 77W30 S 55S 78W 3
272-72-10170-2007 Misery Creek	SUTWIK ISLAND D-4	56 51 57 157 11 19 56 53 14 157 12 45	S 38S 50W26 S 38S 50W15
259-21-10090-0010 Mission Lake	KODIAK D-2	57 48 7 152 21 43	S 27S 19W28
259-10-10015 Monashka Creek	KODIAK D-2	57 50 19 152 26 29 57 50 40 152 27 17	S 27S 20W13 S 27S 20W12
321-10-10020-2180-3012 Moore Creek	UGASHIK C-2	57 37 6 156 29 55 57 31 50 156 27 20	S 30S 45W 1 S 31S 44W 5
308-12-10700 Moose Creek	KISKA	51 57 58 182 27 49 51 57 17 182 28 34	S 95S236W 7 S 95S236W18
325-30-10100-2031-3118-4212-5032 Moose Creek	DILLINGHAM C-7	59 38 20 158 34 52 59 44 22 158 26 38	S 6S 55W23 S 5S 54W15
255-10-10010-2029 Moraine Creek	KARLUK B-1 KODIAK B-6	57 26 4 154 4 26 57 25 14 153 59 18	S 32S 30W 3 S 32S 29W 7
324-10-10150-2010-3115 Moraine Creek	ILIAMNA A-6 ILIAMNA A-5	59 11 20 155 10 55 59 9 32 154 50 19	S 11S 35W23 S 12S 33W 9
325-30-10100-2202-3281 Mosquito Creek	TAYLOR MTS B-1	60 16 23 156 17 31 60 29 50 156 13 21	S 2N 40W 7 S 5N 40W25
321-10-10030-0010 Mother Goose Lake	UGASHIK A-4	57 12 18 157 13 9	S 34S 50W34
272-70-10040-2008 Mountain Creek	SUTWIK ISLAND D-5	56 52 57 157 23 38 56 52 46 157 20 41	S 38S 51W22 S 38S 51W23
318-20-10200 Mud Creek	BRISTOL BAY B-1 BRISTOL BAY A-1	57 17 7 158 11 4 57 7 17 158 15 33	S 33S 56W36 S 35S 56W27
325-30-10100-2031-3118-4180 Mud Creek	DILLINGHAM C-7	59 33 8 158 37 1 59 30 55 158 36 43	S 7S 55W22 S 9S 55W 3
325-30-10100-2031-3020 Muklung River	DILLINGHAM A-7 DILLINGHAM B-7	59 10 3 158 31 39 59 25 31 158 24 37	S 12S 55W 3 S 9S 54W 5
325-30-10100-2202 Mulchatna River	DILLINGHAM C-3 LAKE CLARK D-3	59 36 43 157 6 51 60 46 56 154 0 32	S 6S 46W21 S 9N 27W15

Stream/Lake	Map Sheet	Lat./Long.	Legal
324-20-10140-2245-3029-4117-0040 Murray Lake	MT KATMAI D-4	58 46 42 155 3 20	S 16S 35W23
259-24-10050 Myrtle Creek	KODIAK C-2	57 36 20 152 24 21 57 33 34 152 24 13	S 30S 20W 1 S 30S 20W24
272-60-10080-2042 Mystery Creek	SUTWIK ISLAND D-6	56 48 4 157 41 13 56 49 10 157 43 45	S 39S 53W15 S 39S 53W 9
326-00-10400-2081-0010 Nagugun Lake	GOODNEWS BAY C-4	59 40 36 160 22 29	S 6S 65W 8
324-20-10140-0010 Naknek Lake	MT KATMAI C-6	58 38 55 155 49 37	S 18S 40W 2
324-20-10140 Naknek River	NAKNEK C-4 NAKNEK C-2	53 43 5 157 3 3 58 40 59 156 25 39	S 17S 47W 9 S 17S 43W20
324-10-10150-2010-3090 Nanuktuk Creek	ILIAMNA A-7 ILIAMNA A-6	59 8 22 155 28 23 59 3 6 155 10 5	S 12S 37W14 S 13S 35W18
325-30-10100-2241 Napotoli Creek	DILLINGHAM D-4 DILLINGHAM C-5	59 45 29 157 24 22 59 44 24 157 41 5	S 5S 48W11 S 5S 49W18
302-31-10800 Nateekin River	UNALASKA	53 52 30 166 37 43 53 50 13 166 44 12	S 73S118W 7 S 73S119W20
321-10-10030-2038-0010 Needle Lake	UGASHIK A-4	57 9 56 157 10 58	S 35S 49W 3
326-10-10600 Negukthlik River	HAGEMEISTER ISLAND D-1 GOODNEWS BAY A-3	58 54 58 160 9 28 59 11 16 160 2 6	S 14S 65W32 S 11S 64W34
272-20-10220 Neketa Creek	CHIGNIK B-2	56 26 38 158 24 59 56 26 38 158 27 49	S 43S 58W21 S 43S 58W20
325-30-10100-2031-3118-0010 Nerka, Lake	GOODNEWS BAY C-1	59 36 13 159 2 48	S 7S 57W 6
283-64-11000 Ness Creek	PORT MOLLER	55 32 22 161 16 52 55 30 5 161 16 23	S 54S 78W 6 S 54S 78W18
324-10-10150-2207 Newhalen River	ILIAMNA C-6 ILIAMNA D-5	59 42 51 154 53 24 59 56 51 154 51 42	S 5S 33W28 S 3S 33W 1
309-14-10300-0010 Nicholas, Lake	ATTU	52 52 43 136 45 35	S 34S261W27
325-30-10100-2202-3446-4052 Nikadavna Creek	LAKE CLARK B-7	60 27 32 155 27 55 60 21 24 155 21 34	S 4N 36W12 S 3N 35W16

Stream/Lake	Map Sheet	Lat./Long.	Legal
262-20-10010 Ninagiak River	MT KATMAI B-1 MT KATMAI C-1	58 29 14 154 4 34 58 31 12 154 17 2	S 19S 29W33 S 19S 30W19
326-20-10500-2005 Nisua River	HAGEMEISTER ISLAND D-3	58 53 23 160 56 23 58 57 41 160 59 7	S 15S 70W10 S 14S 70W17
326-00-10400-2108-3028 No Lake Creek	GOODNEWS BAY B-2	59 23 3 159 37 27 59 24 59 159 23 13	S 9S 61W19 S 9S 60W 9
324-10-10150-2010-3070-0010 Nonvianuk Lake	MT KATMAI D-4	58 58 45 155 12 57	S 14S 36W12
324-10-10150-2010-3070 Nonvianuk River	ILIAMNA A-8 MT KATMAI D-3	59 1 22 155 50 50 58 52 7 154 44 23	S 13S 39W30 S 15S 33W23
313-10-10340 North Creek	COLD BAY C-2 COLD BAY	55 36 59 162 20 54 55 24 30 162 10 31	S 53S 85W 6 S 55S 84W20
272-60-10080-2038 North Fork Aniakchak River	SUTWIK ISLAND D-5 SUTWIK ISLAND D-6	56 48 3 157 39 16 56 52 30 157 40 10	S 39S 53W13 S 38S 53W23
262-75-10020-2007 North Fork Rex Creek	KARLUK C-6	57 39 41 155 49 2 57 40 4 155 50 4	S 29S 40W20 S 29S 40W19
325-30-10100-2202-3080-4029-5039 North Fork Swan River	TAYLOR MTS A-1	60 2 35 156 10 22 60 7 17 156 8 1	S 1S 40W33 S 1S 40W 3
255-10-10010-2039-3003 North Fork Thumb River	KODIAK B-6	57 21 1 153 57 58 57 21 36 153 56 12	S 33S 30W 1 S 32S 29W33
272-70-10040 Northeast Creek	SUTWIK ISLAND D-5	56 51 50 157 24 49 56 55 46 157 20 47	S 38S 51W28 S 37S 51W35
325-30-10100-2190 Nunachuak Creek	DILLINGHAM C-3	59 35 48 157 3 35 59 37 42 157 1 47	S 7S 46W 2 S 6S 46W25
326-10-10500-0010 Nunavachak Lake	HAGEMEISTER ISLAND D-1	58 53 24 160 2 50	S 15S 65W12
325-20-10030-0010 Nunavaugaluk Lake	DILLINGHAM B-8	59 16 41 158 57 9	S 10S 57W30
325-30-10100 Nushagak River	NUSHAGAK BAY D-2 TAYLOR MTS C-1	58 52 7 158 36 9 60 36 13 156 4 24	S 15S 56W22 S 6N 39W14
325-30-10100-2249-0000 Nuyakuk Lake	DILLINGHAM D-8	59 55 42 158 48 15	S 3S 55W 7
325-30-10100-2249 Nuyakuk River	DILLINGHAM D-4 GOODNEWS BAY D-1	59 48 3 157 26 17 59 51 40 159 9 24	S 4S 48W25 S 4S 53W 1

Stream/Lake	Map Sheet	Lat./Long.	Legal
325-30-10100-2249-0020 Nyuakuk Lake	GOODNEWS BAY D-1	59 54 47 159 4 12	S 3S 57W15
309-15-10500 O'Donnell Creek	ATTU	52 55 0 186 50 42 52 53 27 186 54 35	S 84S261W 7 S 84S262W22
255-10-10010-2059-0010 O'Malley Lake	KODIAK B-6	57 15 42 153 53 27	S 34S 30W 1
255-10-10010-2059 O'Malley River	KODIAK B-6	57 16 43 153 59 38 57 16 26 153 59 4	S 33S 30W35 S 33S 30W36
316-20-10100 Ocean River	CHIGNIK C-6 CHIGNIK B-6	56 33 43 159 45 30 56 28 1 159 42 12	S 42S 67W12 S 43S 66W 8
262-75-10010 Oil Creek	KARLUK C-6	57 38 47 155 41 46 57 42 4 155 45 19	S 29S 40W25 S 29S 40W 3
325-30-10100-2129-0010 Okstukuk Lake	DILLINGHAM C-7	59 30 50 158 17 40	S 8S 53W 4
321-10-10030-2016 Old Creek	UGASHIK B-6 UGASHIK A-5	57 16 58 157 41 58 57 4 38 157 28 27	S 33S 52W31 S 36S 51W16
325-30-10100-2202-3075 Old Man Creek	DILLINGHAM D-2 TAYLOR MTS A-3	59 55 31 156 26 56 60 11 26 156 46 42	S 3S 42W11 S 1N 43W 8
259-24-10020 Olds River	KODIAK C-2	57 35 28 152 26 29 57 34 14 152 23 53	S 30S 20W11 S 30S 20W15
257-30-10040 Olga Creek	KARLUK A-2 KARLUK A-1	57 3 27 154 21 30 57 3 0 154 14 38	S 36S 32W15 S 36S 31W17
326-00-10400-2108 Ongivinuck River	GOODNEWS BAY B-3 GOODNEWS BAY C-1	59 24 1 159 48 50 59 35 17 159 18 47	S 9S 63W13 S 7S 59W 9
326-00-10400-2108-0020 Ongivinuk Lake	GOODNEWS BAY C-1	59 34 8 159 21 17	S 7S 59W17
325-10-10010-2071 Ongoke River	GOODNEWS BAY A-1 GOODNEWS BAY B-2	59 5 59 159 16 56 59 19 21 159 25 48	S 12S 59W31 S 10S 60W 7
259-22-10020-2006-0010 Orbin, Lake	KODIAK C-2	57 42 40 152 34 56	S 28S 20W31
231-34-10200 Osterback Creek	STEPOVAK BAY D-5	55 46 15 159 33 55 55 46 14 159 37 0	S 51S 67W16 S 51S 67W15
326-30-10500 Osviak River	HAGEMEISTER ISLAND D-4 GOODNEWS BAY A-6	58 48 12 161 17 34 59 4 54 160 59 24	S 16S 72W 9 S 13S 70W 5

Stream/Lake	Map Sheet	Lat./Long.	Legal
322-10-10080-2311 Otter Creek	UGASHIK C-1	57 38 36 156 7 8 57 36 41 156 1 24	S 29S 42W28 S 30S 42W12
271-10-10180 Packers Creek	CHIGNIK B-2	56 18 45 158 32 9 56 18 28 158 31 25	S 45S 59W 5 S 45S 59W 5
321-10-10030-2030 Painter Creek	UGASHIK A-5	57 13 7 157 24 8 57 1 42 157 21 30	S 34S 51W25 S 36S 50W32
259-22-10026 Panamaroff Creek	KODIAK C-2	57 41 58 152 33 52 57 41 38 152 34 55	S 29S 20W 6 S 29S 21W 1
262-35-10030 Pass Creek	UGASHIK B-2	57 24 12 156 21 13 57 24 49 156 25 16	S 32S 44W24 S 32S 44W16
324-20-10140-2039 Pauls Creek	NAKNEK C-3 NAKNEK D-2	58 43 2 156 46 0 58 54 33 156 20 6	S 17S 45W 7 S 15S 42W 6
251-82-10080-0010 Pauls Lake	AFOGNAK B-1	58 22 42 152 19 42	S 21S 19W11
325-30-10100-2031-3118-4212-5074 Peace River	DILLINGHAM C-8	59 42 42 158 50 27 59 43 46 158 50 46	S 5S 56W29 S 5S 56W20
309-15-10400 Peaceful River	ATTU	52 49 37 186 48 52 52 50 48 186 52 46	S 85S263W 8 S 85S264W 2
324-10-10150-2136 Pecks Creek	ILIAMNA B-8 ILIAMNA B-7	59 17 50 155 59 51 59 18 4 155 27 59	S 10S 40W22 S 10S 37W23
324-10-10150-2195 Pete Andrews Creek	ILIAMNA C-6 ILIAMNA D-6	59 39 39 155 4 37 59 47 4 155 1 36	S 6S 34W16 S 4S 33W31
313-30-10140-2013-3006 Peterson Creek	PORT MOLLER D-4	55 48 40 161 15 14 55 46 4 161 14 49	S 50S 78W36 S 51S 78W13
324-10-10150-2207-3076-0010 Pickeral Lakes	LAKE CLARK A-5	60 1 25 154 39 46	S 2S 31W 7
324-10-10150-2207-3060-0010 Pickerel Lakes	ILIAMNA D-5	59 57 30 154 43 57	S 2S 32W35
325-30-10100-2031-3110-4062 Pike Creek	DILLINGHAM B-7	59 26 40 158 35 11 59 27 49 158 31 11	S 9S 55W35 S 8S 54W19
325-30-10100-2031-3110-4117 Pike Creek	GOODNEWS BAY C-1	59 33 6 159 3 41 59 31 15 159 3 0	S 7S 58W24 S 7S 58W36
324-10-10150-2341 Pile River	ILIAMNA D-3	59 47 44 157 53 40 59 53 29 157 45 32	S 4S 27W27 S 3S 26W23

Stream/Lake	Map Sheet	Lat./Long.	Legal
359-10-10000 Pillar Creek	KODIAK D-2	57 40 51 152 25 22 57 48 13 152 28 7	S 27S 19W30 S 27S 20W25
325-30-10100-2202-3310-4039 Pitarmigan Creek	LAKE CLARK C-5	60 35 0 154 51 37 60 35 23 154 46 5	S 6N 32W27 S 6N 31W20
317-20-10700-2063 Plenty Bear Creek	CHIGNIK C-1 CHIGNIK D-1	56 41 5 158 19 3 56 40 4 158 13 21	S 40S 57W27 S 39S 56W17
311-20-11200 Pogromni River	UNIMAK	54 44 8 164 38 43 54 41 13 164 34 13	S 63S102W 8 S 63S102W35
322-10-10080-2261-3010 Porcupine Creek	KARLUK C-6	57 43 22 155 53 28 57 41 15 155 52 49	S 28S 40W31 S 29S 41W12
262-70-10020 Portage Creek	KARLUK D-5	57 47 5 155 32 17 57 43 3 155 26 44	S 28S 38W 9 S 27S 38W36
325-30-10100-2202-3321-4023 Portage Fork	TAYLOR MTS B-1	60 22 52 156 12 36 60 23 19 156 15 39	S 3N 40W 3 S 4N 40W32
251-32-10050-0010 Portage Lake	AFOGNAK B-2	58 16 23 152 25 45	S 22S 19W17
321-10-10030-2014 Pumice Creek	UGASHIK B-6 UGASHIK A-5	57 18 33 157 42 33 57 1 38 157 32 23	S 33S 53W24 S 36S 51W31
326-00-10400-2058 Pungokepuk Creek	GOODNEWS BAY B-4 GOODNEWS BAY B-3	59 15 30 160 11 44 59 17 56 159 54 3	S 11S 65W 3 S 10S 63W21
326-00-10400-2058-0020 Pungokepuk Lake	GOODNEWS BAY B-3	59 19 35 159 51 15	S 10S 63W11
326-00-10100 Quigmy River	BADEMEISTER ISLAND D-2 GOODNEWS BAY A-5	58 57 9 160 39 14 59 10 54 160 32 5	S 14S 68W20 S 11S 67W34
317-20-10700-2111 Rainbow Creek	CHIGNIK C-1 CHIGNIK D-1	56 43 25 158 5 53 56 47 14 158 4 49	S 40S 55W18 S 39S 55W19
318-20-10610-2041 Ray Creek	UGASHIK A-6	57 1 44 157 48 35 57 1 7 157 42 18	S 36S 53W32 S 37S 53W 3
317-20-10420-2018 Red Bluff Creek	CHIGNIK C-3	56 43 40 158 43 6 56 37 56 158 45 40	S 40S 59W 7 S 41S 60W17
252-38-10020 Red Cloud River	KODIAK D-2	57 50 30 152 37 28 57 48 41 152 36 13	S 27S 21W14 S 27S 21W26
256-20-10010-2016-0010 Red Lake	KARLUK B-2	57 15 46 154 20 8	S 34S 32W 2

Stream/Lake	Map Sheet	Lat./Long.	Legal
256-20-10020 Red River	KARLUK B-2	57 16 23 154 37 13 57 19 2 154 36 41	S 33S 34W36 S 33S 34W13
325-10-10010-2071-3019-4024 Redleaf Creek	GOODNEWS BAY A-1	59 8 45 159 20 41 59 10 1 159 21 58	S 12S 60W11 S 12S 60W 3
318-10-10100 Reindeer Creek	BRISTOL BAY A-2 CHIGNIK D-2	57 0 20 158 40 0 56 59 16 158 34 12	S 37S 59W 4 S 37S 58W 7
324-10-10150-2132-0010 Reindeer Lake	ILIAMNA A-8	59 10 32 155 42 3	S 11S 38W33
262-75-10020 Rex Creek	KARLUK C-6	57 38 31 155 46 18 57 40 3 155 49 11	S 29S 40W27 S 29S 40W20
324-10-10150-2211 Roadhouse Creek	ILIAMNA D-5	59 45 4 154 49 47 59 47 57 154 49 13	S 5S 33W13 S 4S 32W29
259-41-10010-0003 Rose Tead/ Lake	KODIAK B-1	57 29 2 152 27 55	S 31S 20W15
259-25-10010 Roslyn Creek	KODIAK C-1 KODIAK C-2	57 37 5 152 18 36 57 33 42 152 21 29	S 29S 19W34 S 30S 19W20
272-50-10800 Rudy Creek	CHIGNIK C-1	56 36 21 158 0 14 56 39 3 158 1 59	S 41S 55W30 S 41S 56W12
259-22-10020 Russian Creek	KODIAK C-2	57 42 24 152 34 6 57 41 24 152 39 23	S 28S 20W32 S 29S 21W 4
322-10-10080-2319-0010 Ruth Lake	UGASHIK C-1	57 35 10 156 7 11	S 30S 42W16
259-30-10010 Sacramento River	KODIAK C-1 KODIAK C-2	57 31 33 152 16 36 57 32 11 152 22 31	S 31S 19W 2 S 30S 19W32
322-10-10080-2301 Salmon Creek	UGASHIK C-1 KARLUK C-6	57 40 26 156 5 21 57 35 45 155 55 27	S 29S 42W15 S 30S 41W15
259-22-10030 Salonie Creek	KODIAK C-2	57 41 53 152 33 21 57 39 20 152 33 20	S 29S 20W 6 S 29S 21W22
259-25-10030 Salt Creek	KODIAK C-2	57 39 10 152 31 7 57 38 32 152 33 4	S 29S 20W20 S 29S 20W19
259-41-10050 Saltery Creek	KODIAK C-3	57 30 23 152 44 34 57 33 10 152 46 23	S 31S 22W12 S 30S 22W23
325-30-10100-2031-3115-4137 Sam Creek	DILLINGHAM C-5	59 35 23 159 53 33 59 35 46 159 56 9	S 7S 57W12 S 7S 57W 5

Stream/Lake	Map Sheet	Lat./Long.	Legal
315-12-10100-0010 Sandy Lake	CHIGNIK A-6	56 9 1 159 56 40	S 46S 63W31
315-12-10100 Sandy River	CHIGNIK A-3 CHIGNIK A-6	56 14 41 160 23 5 56 4 41 159 40 13	S 45S 71W32 S 47S 67W25
313-30-10140-2013-0010 Sapsuk Lake	PORT MOLLER	55 41 16 161 2 22	S 52S 76W 9
313-30-10140-2013 Sapsuk River	PORT MOLLER D-5 PORT MOLLER	55 54 22 161 23 50 55 42 44 161 5 9	S 49S 78W30 S 52S 76W 6
259-22-10010 Sargent Creek	KODIAK C-2	57 42 33 152 33 47 57 42 29 152 38 2	S 28S 20W32 S 28S 21W35
324-20-10140-2245 Savonoski River	MT KATMAI C-4 MT KATMAI C-2	58 31 55 155 20 0 58 32 42 154 28 16	S 19S 37W14 S 19S 31W 7
302-31-10700 Shaishnikof River	UNALASKA	53 49 45 166 36 29 53 48 11 166 39 45	S 73S113W30 S 74S119W 2
303-32-12100 Sheep Creek	SAMALGA ISLAND	52 57 25 168 51 5 52 58 47 168 47 59	S 83S136W27 S 83S136W24
317-20-10700-2114 Shoe Creek	CHIGNIK C-1	56 43 24 158 5 21 56 41 47 158 3 23	S 40S 55W18 S 40S 55W29
262-85-10040 Short Creek	UGASHIK B-2	57 22 18 156 24 31 57 23 14 156 28 27	S 32S 44W34 S 32S 44W30
322-10-10080-2051 Shoshy Creek	NAKNEK A-4 NAKNEK A-3	58 7 39 157 2 20 58 3 49 156 42 17	S 24S 47W 6 S 23S 45W31
325-30-10100-2031-3051 Silver Salmon Creek	DILLINGHAM A-7 DILLINGHAM A-8	59 13 46 158 32 48 59 13 35 158 40 22	S 11S 55W16 S 11S 56W14
306-11-10200 Sitkin Creek	ADAK	52 4 25 176 0 50 52 3 51 176 1 54	S 93S190W32 S 94S190W 6
324-10-10150-2207-0020 Sixmile Lake	LAKE CLARK A-5	60 0 17 154 46 19	S 2S 32W15
317-20-10700-2066-3012 Sleepy Creek	CHIGNIK C-1	56 38 19 158 17 15 56 36 38 158 16 39	S 41S 57W17 S 41S 57W28
326-40-10500 Slug River	HAGEMEISTER ISLAND C-6 HAGEMEISTER ISLAND C-5	53 38 15 161 44 12 58 42 30 161 30 13	S 18S 75W 7 S 17S 74W16
324-20-10140-2050 Smelt Creek	NAKNEK C-3	58 41 11 156 43 49 58 39 5 156 45 24	S 17S 45W21 S 18S 45W 5

Stream/Lake	Map Sheet	Lat./Long.	Legal
325-20-10030 Snake River	NUSHAGAK BAY D-3 DILLINGHAM A-8	58 52 18 158 45 41 59 8 58 158 53 9	S 15S 57W15 S 12S 57W 9
262-60-10008 Soluka Creek	MT KATMAI A-3	58 1 50 154 56 35 58 6 49 154 53 1	S 25S 34W18 S 24S 34W 6
322-10-10080-2292-3005 South Fork Burls Creek	UGASHIK C-1	57 41 11 156 8 57 57 38 57 156 12 33	S 29S 42W 8 S 29S 43W26
262-75-10020-2005 South Fork Rex Creek	KARLUK C-6	57 39 36 155 48 58 57 39 3 155 49 46	S 29S 40W20 S 29S 40W29
257-30-10040-0010 South Olga Lakes	KARLUK A-1	57 3 21 154 18 4	S 36S 32W13
257-30-10040-0020 South Olga Lakes	KARLUK A-1	57 3 47 154 12 2	S 36S 31W15
283-31-10600 Southern Creek	FALSE PASS D-2 FALSE PASS D-1	54 51 40 162 22 5 54 54 53 162 17 20	S 61S 87W33 S 61S 87W12
324-10-10150-2010-3115-4037-0020 Spectacle Lake	ILIAMNA A-5	59 12 32 154 49 18	S 11S 33W22
273-32-10300 Spoon Creek	CHIGNIK A-2	56 8 50 158 38 41 56 10 26 158 36 47	S 47S 60W 4 S 46S 60W26
325-30-10100-2021 Squaw Creek	DILLINGHAM A-7	59 2 1 158 30 47 59 5 4 158 35 16	S 13S 55W19 S 13S 56W 3
313-10-11200 Steelhead Creek	PORT MOLLER D-6 PORT MOLLER C-6	55 49 6 161 56 20 55 40 1 161 54 35	S 50S 82W23 S 52S 82W23
324-10-10150-2240-0010 Stonehouse Lake	ILIAMNA D-5	59 46 31 154 34 24	S 5S 31W 4
325-30-10100-2031-3118-4112 Stovall Creek	DILLINGHAM B-8 DILLINGHAM C-8	59 29 12 158 55 1 59 30 53 158 54 48	S 8S 57W14 S 8S 57W 1
325-30-10100-2031-3118-4134-5014-0010 Stovall Lake	DILLINGHAM C-7	59 30 34 158 32 1	S 8S 54W 6
256-40-10010 Sturgeon River	KARLUK C-2 KARLUK B-1	57 32 30 154 31 40 57 27 1 154 15 37	S 30S 33W26 S 31S 31W33
325-30-10100-2202-3044 Stuyahok River	DILLINGHAM D-2 ILIAMNA D-2	59 50 1 156 41 48 59 48 50 155 51 57	S 4S 43W17 S 4S 38W19
322-10-10030-2261-3010-4033 Sulphur Creek	KARLUK C-6	57 41 44 155 34 11 57 41 36 155 50 21	S 29S 41W 2 S 29S 40W 7

Stream/Lake	Map Sheet	Lat./Long.	Legal
324-10-10150-2207-3001-0100 Summit Lake	KENAI D-2	60 47 46 152 46 24	S 3N 20W10
326-00-10400-2170 Sunday Creek	GOODNEWS BAY C-2	59 41 29 159 32 55 59 40 56 159 31 22	S 6S 60W 6 S 6S 60W 5
325-30-10100-2031-3101 Sunshine Creek	GOODNEWS BAY B-1	59 27 15 159 2 52 59 29 20 159 20 15	S 3S 57W30 S 8S 59W16
272-60-10080-0010 Surprise Lake	CHIGNIK D-1	56 55 40 158 6 3	S 38S 55W 6
281-10-10300 Susie Creek	PORT MOLLER C-1 PORT MOLLER C-2	55 38 23 160 17 8 55 42 3 160 27 3	S 52S 71W32 S 52S 72W 5
262-15-10010 Swikshak River	AFOGNAK C-6	58 36 29 153 46 32 58 42 3 153 44 45	S 18S 27W20 S 17S 27W16
322-10-10080-2011-3156 Takayofo Creek	NAKNEK A-1 MT KATMAI A-5	58 9 46 156 0 23 58 5 43 155 36 42	S 23S 41W21 S 24S 39W14
324-10-10150-2207-3160 Tanalian River	LAKE CLARK A-4	60 11 53 154 20 31 60 11 9 154 16 38	S 1N 29W 8 S 1N 29W11
324-10-10150-2207-3040 Tazimina River	ILIAMNA D-5	59 57 35 154 50 3 59 53 28 154 42 52	S 2S 32W31 S 3S 32W25
325-30-10100-2031-3118-4008 Teal Creek	DILLINGHAM B-8	59 28 59 158 43 42 59 29 54 158 47 46	S 3S 56W13 S 8S 56W10
309-25-10400 Temnac River	ATTU	52 50 2 186 56 26 52 51 52 187 4 6	S 85S264W 8 S 84S263W33
262-70-10030 Teresa Creek	KARLUK C-4 KARLUK D-6	57 44 20 155 37 10 57 46 7 155 40 59	S 28S 39W25 S 28S 39W16
253-33-10010 Terror River	KODIAK C-4	57 42 18 153 10 30 57 40 2 153 4 3	S 28S 24W33 S 29S 24W13
283-20-10700-0010 Thin Point Lake	COLD BAY	55 1 54 162 38 14	S 59S 88W33
271-10-10600 Through Creek	CHIGNIK B-2	56 24 8 158 27 40 56 23 55 158 33 8	S 44S 58W 5 S 44S 59W 3
255-10-10010-2039-0010 Thumb Lake	KODIAK B-6	57 21 12 153 58 50	S 32S 29W32
255-10-10010-2039 Thumb River	KODIAK B-6	57 21 25 153 59 45 57 19 55 153 55 34	S 32S 29W31 S 33S 29W 3

Stream/Lake	Map Sheet	Lat./Long.	Legal
325-30-10100-2249-3010 Tikchik Lake	DILLINGHAM D-6	59 56 43 158 13 28	S 3S 52W 4
325-30-10100-2249-3142 Tikchik River	DILLINGHAM D-7 TAYLOR MTS B-8	59 59 2 158 20 30 60 26 27 158 50 22	S 2S 53W23 S 4N 55W16
324-10-10150-2207-3301 Tlikakila River	LAKE CLARK B-3 KENAI D-8	60 23 35 153 48 42 60 47 5 152 47 51	S 4N 26W33 S 8N 20W16
326-00-10400-0020 Togiak Lake	GOODNEWS BAY C-2	59 38 0 159 36 27	S 6S 61W26
326-00-10400 Togiak River	GOODNEWS BAY A-4 GOODNEWS BAY C-2	59 4 24 160 19 59 59 32 5 159 41 9	S 13S 66W 5 S 7S 61W29
324-10-10150-2207-3100 Tommy Creek	LAKE CLARK A-4	60 13 55 154 13 52 60 13 57 154 11 54	S 2N 29W25 S 2N 23W30
324-10-10150-2320 Tommy Creek	ILIAMNA C-5 ILIAMNA C-4	59 37 7 154 35 11 59 36 21 154 27 29	S 6S 31W32 S 7S 30W 6
262-70-10040 Trail Creek	KARLUK C-4 KARLUK C-6	57 42 25 155 37 56 57 41 53 155 42 25	S 29S 39W 4 S 29S 40W12
326-00-10400-2189-3031 Trail Creek	GOODNEWS BAY D-2	59 47 21 159 30 22 59 52 13 159 38 13	S 4S 60W36 S 3S 60W32
312-20-11300-0020 Trelford, Lake	COLD BAY B-3	55 16 13 162 45 59	S 57S 89W 3
325-10-10010-2023 Tuklung River	NUSHAGAK BAY D-4	58 49 50 159 6 57 58 58 40 159 19 45	S 15S 59W33 S 14S 60W 8
325-10-10010-2015 Tunuing River	NUSHAGAK BAY D-4 NUSHAGAK BAY C-3	58 49 0 159 2 25 58 37 43 158 55 33	S 16S 59W 1 S 18S 58W 7
306-70-11950 Turmath Creek	ADAK	51 59 52 176 7 40 52 0 53 176 7 48	S 94S191W33 S 94S191W21
325-30-10100-2202-3443-4052-0010 Tutna Lake	LAKE CLARK B-7	60 20 42 155 19 45	S 3N 35W15
325-30-10100-2202-3510-0010 Twin Lakes	LAKE CLARK C-3	60 38 49 153 59 16	S 6N 27W 3
325-30-10100-2202-3510-0020 Twin Lakes	LAKE CLARK C-3	60 39 1 153 49 14	S 7N 26W34
325-10-10010-2071-3019-0010 Ualik Lake	GOODNEWS BAY A-2	59 5 24 159 25 55	S 12S 60W32

Stream/Lake	Map Sheet	Lat./Long.	Legal
253-12-10020-0010 Uganik Lake	KODIAK C-5	57 40 12 153 20 56	S 29S 25W 7
253-12-10020 Uganik River	KODIAK C-5 KODIAK C-4	57 41 31 153 25 47 57 37 34 153 18 13	S 29S 26W 3 S 29S 25W33
321-10-10020-2200 Ugashik Creek	UGASHIK C-2 UGASHIK C-1	57 42 38 156 34 9 57 38 3 156 17 18	S 29S 45W 3 S 29S 43W32
321-10-10020 Ugashik River	UGASHIK B-5 UGASHIK C-3	57 29 20 157 35 32 57 33 50 156 59 47	S 31S 51W20 S 30S 48W25
303-32-12200-0010 Umnak Lake	SAMALGA ISLAND	52 55 54 168 51 32	S 84S136W 3
302-31-10500-0010 Unalaska Lake	UNALASKA	53 52 6 166 31 25	S 73S118W11
316-20-10700 Unangashak River	CHIGNIK C-4	56 41 51 159 12 38 56 37 35 159 12 39	S 40S 63W24 S 41S 63W16
326-10-10600-2010 Ungalikthluk River	HAGEMEISTER ISLAND D-1 GOODNEWS BAY A-3	58 57 48 160 7 59 59 12 55 159 48 8	S 14S 65W16 S 11S 63W24
325-30-10100-2249-3142-4163-0010 Upnuk Lake	BETHEL B-1	60 21 28 159 1 1	S 3N 56W16
251-10-10050-0020 Upper Malina Lake	AFOGNAK A-4	58 9 27 153 5 2	S 23S 23W29
324-10-10150-2183 Upper Talarik Creek	ILIAMNA C-6 ILIAMNA D-6	59 38 43 155 11 27 59 54 36 155 13 34	S 6S 35W23 S 3S 35W24
326-00-10400-2189-0010 Upper Togiak Lake	GOODNEWS BAY D-2	59 50 39 159 28 17	S 4S 59W 7
321-10-10020-0030 Upper Ugashik Lake	UGASHIK C-3	57 38 42 156 44 4	S 29S 46W27
259-10-10015-2001 Virgina Creek	KODIAK D-2	57 50 24 152 26 38 57 50 18 152 27 7	S 27S 20W13 S 27S 20W13
321-10-10030-2037 Volcano Creek	UGASHIK A-4	57 12 9 157 15 52 57 12 27 157 10 55	S 34S 50W35 S 34S 49W32
325-30-10100-2350 Vukpalik Creek	TAYLOR MTS A-4 TAYLOR MTS A-3	60 10 55 157 14 6 60 12 16 157 5 35	S 1N 46W15 S 1N 45W 4
317-20-10700-2099 Waterfall Creek	CHIGNIK C-1 CHIGNIK D-1	56 42 44 158 3 46 56 43 3 158 7 7	S 40S 56W14 S 39S 56W13

Stream/Lake	Map Sheet	Lat./Long.	Legal
325-20-10030-2009 Weary River	NUSHAGAK BAY D-3 GOODNEWS BAY B-1	58 57 58 158 49 3 59 21 58 159 13 51	S 14S 57W17 S 9S 59W28
272-70-10030-2001 West Creek	SUTWIK ISLAND D-5	56 50 34 157 27 56 56 52 33 157 33 37	S 38S 51W31 S 38S 52W21
326-00-10400-2163 West Creek	GOODNEWS BAY C-2	59 37 12 159 38 12 59 37 41 159 38 25	S 6S 61W34 S 6S 61W27
271-10-10310-2063 West Fork Chignik River	CHIGNIK B-3 CHIGNIK A-4	56 22 25 158 55 21 56 12 29 159 2 50	S 44S 61W17 S 46S 63W12
259-25-10020 West Fork Twin Creek	KODIAK C-1	57 37 10 152 15 21 57 35 14 152 18 46	S 29S 19W36 S 30S 19W10
326-00-10400-2163-0010 West Togiak Lake	GOODNEWS BAY C-2	59 38 47 159 38 8	S 6S 61W22
318-20-10610-2047 Wiggly Creek	SUTWIK ISLAND D-6 SUTWIK ISLAND D-5	56 59 30 157 45 12 56 58 41 157 36 59	S 37S 53W 8 S 37S 52W18
259-41-10070 Wild Creek	KODIAK C-3	57 30 17 152 53 40 57 32 29 152 52 47	S 31S 23W12 S 30S 22W30
316-20-10100-0020 Wildman Lake	CHIGNIK B-6	56 27 41 159 41 16	S 43S 66W16
325-30-10100-2031-3118-4212-5074-6011 Wind River	DILLINGHAM D-8	59 45 17 158 53 13 59 46 58 158 55 8	S 5S 57W12 S 4S 56W33
317-20-10700-2082 Wolf Creek	CHIGNIK C-1	56 41 1 158 13 12 56 40 35 158 3 20	S 40S 56W29 S 40S 56W35
272-60-10010 Wolverine Creek	SUTWIK ISLAND C-5	56 41 42 157 33 46 56 39 55 157 36 1	S 40S 52W28 S 41S 53W 2
325-30-10100-2031 Wood River	DILLINGHAM A-7 DILLINGHAM B-7	59 3 4 158 24 36 59 16 29 158 35 59	S 13S 55W14 S 10S 55W30
325-30-10100-2031-3081 Yako Creek	DILLINGHAM B-8	59 16 37 158 42 11 59 15 52 158 46 4	S 10S 56W27 S 10S 56W31
272-72-10170 Yantarni Creek	SUTWIK ISLAND D-4	56 51 26 157 11 2 56 57 19 157 13 6	S 38S 50W25 S 37S 50W30
317-20-10400 Yellow Bluff Creek	CHIGNIK D-3 CHIGNIK C-3	56 47 30 158 44 2 56 41 5 158 43 58	S 39S 59W19 S 40S 59W30
324-10-10150-2046 Yellow Creek	DILLINGHAM A-3 DILLINGHAM B-3	59 10 45 156 45 48 59 10 17 156 56 19	S 11S 44W31 S 10S 46W13

Stream/Lake	Map Sheet	Lat./Long.	Legal
325-30-10100-2031-3117 Youth Creek	GOODNEWS BAY B-1	59 26 9 159 0 44 59 25 43 159 9 33	S 8S 57W32 S 9S 59W 2
325-30-10100-2031-3121-4005 Zone Creek	GOODNEWS BAY B-1	59 23 20 159 4 55 59 23 40 159 3 45	S 8S 58W24 S 8S 58W15