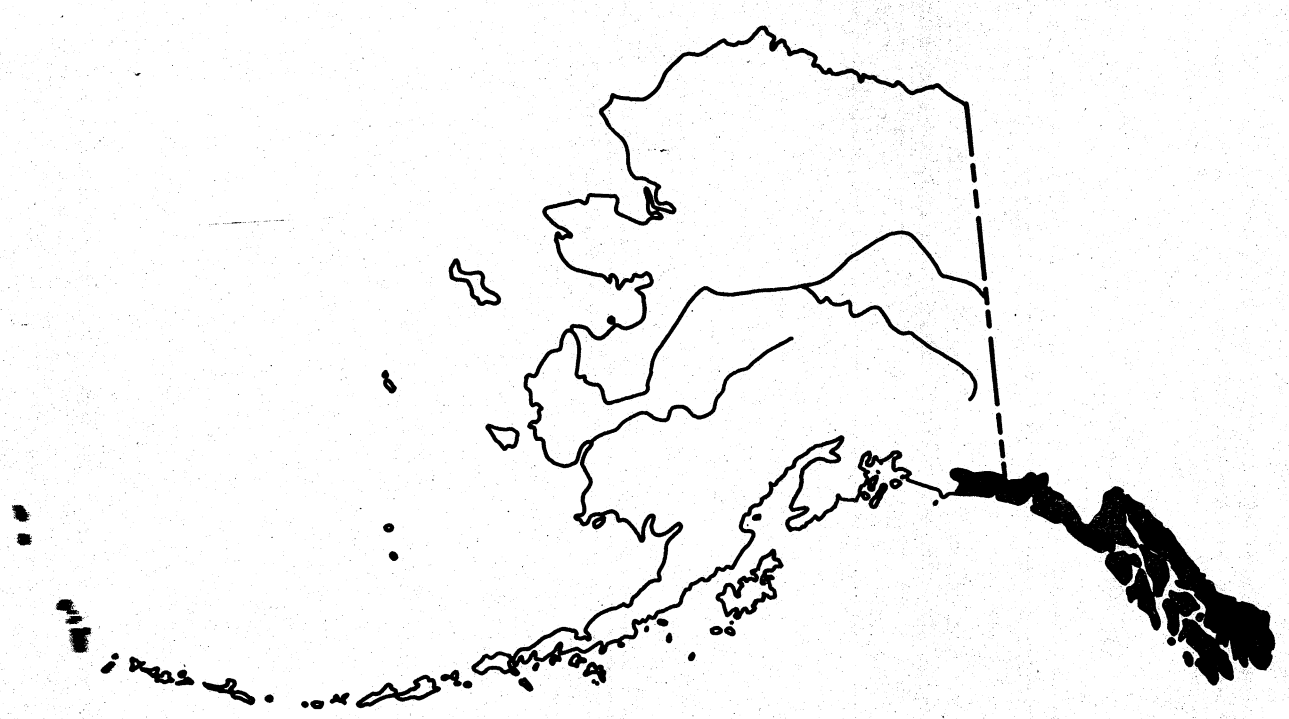

CATALOG OF WATERS IMPORTANT FOR SPAWNING, REARING OR MIGRATION OF ANADROMOUS FISHES

AS REVISED MARCH 1, 1983
EFFECTIVE JULY 1, 1983

SOUTHEAST REGION
RESOURCE MANAGEMENT
REGION I

WATERS FOR ANADROMOUS FISHES ARE LISTED PURSUANT TO AS 16.05.870(a)

PRODUCED BY
STATE OF ALASKA
DEPARTMENT OF FISH AND GAME
HABITAT DIVISION
JUNEAU, ALASKA

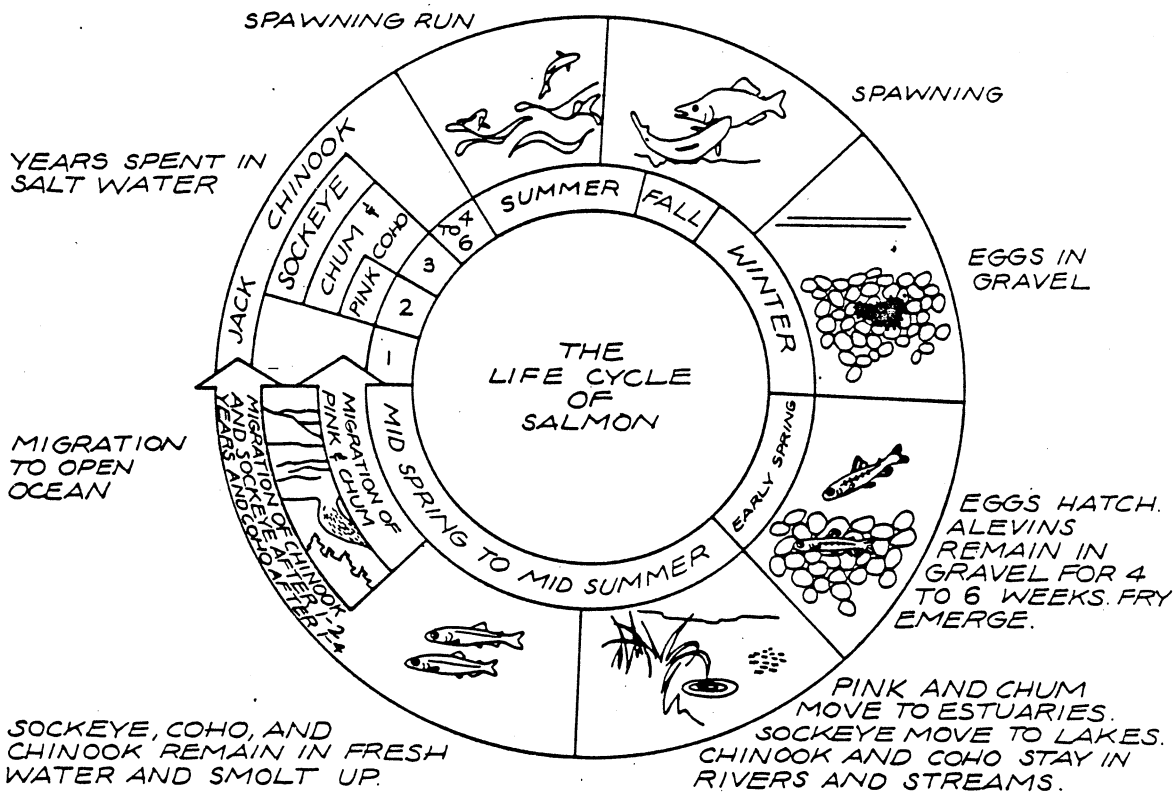
SPAWNING RUN
SPAWNING
YEARS SPENT IN SALT WATER
CHINOOK
SOCKEYE
CHUM & PINK
COHO
JACK
1
2
3
4 TO 6
SUMMER
FALL
WINTER
EARLY SPRING
MID SPRING TO MID SUMMER
THE LIFE CYCLE OF SALMON
EGGS IN GRAVEL
MIGRATION TO OPEN OCEAN
MIGRATION OF CHINOOK AND SOCKEYE AFTER 1-2 YEARS AND COHO AFTER 1-2
MIGRATION OF PINK & CHUM
EGGS HATCH. ALEVINS REMAIN IN GRAVEL FOR 4 TO 6 WEEKS. FRY EMERGE.
PINK AND CHUM MOVE TO ESTUARIES. SOCKEYE MOVE TO LAKES. CHINOOK AND COHO STAY IN RIVERS AND STREAMS.
SOCKEYE, COHO, AND CHINOOK REMAIN IN FRESH WATER AND SMOLT UP.

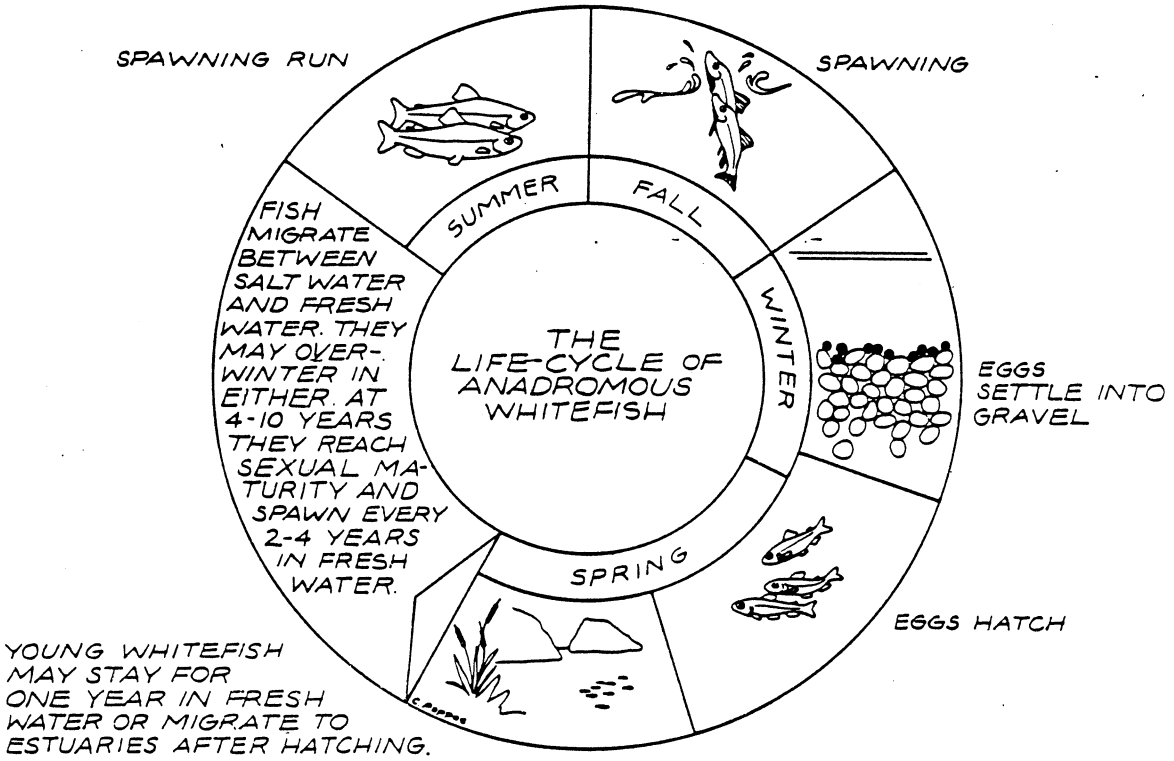
SPAWNING RUN
SPAWNING
SUMMER
FALL
WINTER
SPRING
THE LIFE-CYCLE OF ANADROMOUS WHITEFISH
FISH MIGRATE BETWEEN SALT WATER AND FRESH WATER. THEY MAY OVER-WINTER IN EITHER. AT 4-10 YEARS THEY REACH SEXUAL MATURITY AND SPAWN EVERY 2-4 YEARS IN FRESH WATER.
EGGS SETTLE INTO GRAVEL
EGGS HATCH
YOUNG WHITEFISH MAY STAY FOR ONE YEAR IN FRESH WATER OR MIGRATE TO ESTUARIES AFTER HATCHING.

TABLE OF CONTENTS

INTRODUCTION

Purpose 1
Authority 1
The Law 2
Permits 3
Limitations 6
Update Procedures 7

USERS' GUIDE

Catalog and Atlas Format 9
Maps 9
Stream Numbering 12
Symbols 15
Interpretation of the Catalog 15
    Streams and Rivers by Number 15
    Lakes by Number 17
    Waters by Name 18
Sources 18
Definitions 20

FIGURE 1

Obtaining a Habitat Protection Permit..... 4

FIGURE 2

Regional Boundaries 10

FIGURE 3

1:250,000 Quad Numbers 11

FIGURE 4

Stream Numbers and Symbology 14
Waters by Number 23
Waters by Name 274

INTRODUCTION

Purpose

The Catalog of Waters Important for Spawning, Rearing or Migration of Anadromous Fishes (referred to as the "Catalog") contains a record of the streams, rivers and lakes documented as used by anadromous fish for spawning, rearing or migration. The Atlas to the Catalog shows cartographically the location of the anadromous fish waters, the fish species using these waters and the fish life history phases for which the waters are used (to the extent known). Waterways containing anadromous fish are protected by the Alaska Department of Fish and Game through Alaska Statute 16.05.870. A Habitat Protection Permit is required from the Department for activities which affect those waterways.

Authority

Implementation of AS 16.05.870 is carried out through the Habitat Protection Permit which can be obtained from the appropriate ADF&G Regional Habitat Division Supervisor. The applicant may be required to submit plans and specifications for the proposed work, plans for the protection of anadromous fish, and the approximate date the construction or use will begin. Refer to the section titled "Permits".

Plans for the work are reviewed by Habitat Division personnel and approval given for procedures which have minimal or no harmful effects on fish or their habitats. In some cases, work may be restricted to certain seasons to avoid interference with fish, or recommendations given for operational methods which would have minimal effect upon spawning and rearing areas. In some instances, damage may be unavoidable and the permit may be withheld.

The Law

"Sec. 16.05.870. Protection of fish and game. (a) The Commissioner shall, in accordance with the Administrative Procedure Act (AS 44.62) specify the various rivers, lakes, and streams or parts of them that are important for the spawning, rearing or migration of anadromous fish.

(b) If a person or governmental agency desires to construct a hydraulic project, or use, divert, obstruct, pollute, or change the natural flow or bed of a specified river, lake, or stream, or to use wheeled, tracked, or excavating equipment or log-dragging equipment in the bed of a specified river, lake, or stream, the person or governmental agency shall notify the Commissioner of this intention before the beginning of the construction or use.

(c) The Commissioner shall acknowledge receipt of the notice by return first class mail. If the Commissioner determines to do so, he shall, in the letter of acknowledgement, require the person or governmental agency to submit to him full plans and specifications of the proposed construction or work, complete plans and specifications for the proper protection of fish and game in connection with the construction or work, or in connection with the use, and the approximate date the construction, work, or use will begin. The Commissioner shall approve the proposed construction, work or use in writing unless he finds the plans and specifications insufficient for the proper protection of fish and game. If the Commissioner finds the plans and specifications insufficient for the proper protection of fish and game, he shall notify the person or governmental agency which submitted the plans and specifications of his findings by first class mail. The person or governmental agency may, within 90 days of receipt of the notice, initiate a hearing under AS 44.62.370. The hearing is subject to AS 44.62.330 - 44.62.630."

"Sec. 16.05.880. Violation of Paragraphs 870-895 of this chapter. If a person or governmental agency begins construction on a work or project or use for which notice is required by paragraph 870 of this chapter without first providing plans and specifications subject to the approval of the Commissioner for the proper protection of fish and game, and without first having obtained written approval of the Commissioner as to the adequacy of the plans and specifications submitted for the protection of fish and game, his is guilty of a misdemeanor. If a person or governmental agency is convicted of violating paragraphs 870-895 of this chapter or continues a use, work or project without fully complying with paragraphs 870-895 of this chapter, the use, work, or project is a public nuisance and is subject to abatement. The cost of restoring

a specified river, lake, or stream to its original condition shall be borne by the violator and shall be in addition to the penalty imposed by the court."

"Sec. 16.05.890. Emergency situations exempted from paragraph 870 of this chapter. In an emergency arising from weather or stream flow conditions, the Department, through its authorized representatives, shall issue oral permits to a riparian owner for removing obstructions or for repairing existing structures without the necessity of submitting prepared plans and specifications as required by paragraph 870 of this chapter."

"Sec. 16.05.895. Penalty for causing material damage. If a person or governmental agency fails to notify the Commissioner of any construction or use that causes material damage to the spawning beds or prevents or interferes with migration of anadromous fish, the person or governmental agency shall be guilty of a misdemeanor."

"Sec. 16.05.900. Penalty for violations. (a) A person who violates paragraphs 830, 870-895, or 920 of this chapter or any rule or regulation promulgated under this chapter is guilty of a misdemeanor and, upon conviction, is punishable by a fine of not more than $1,000 or by imprisonment for not more than six months, or by both. A person who violates a rule or regulations promulgated under this chapter for the regulation of commercial fisheries shall be punished as provided in paragraph 720 of this chapter.

(b) The court shall transmit the proceeds of all fines to the proper State officer for deposit in the general fund of the State."

Permits

Habitat Protection (Title 16) Permits are required "to construct a hydraulic project or use, divert, obstruct, pollute or change the natural flow or bed" of a river, lake or stream listed in the Catalog, or "to use wheeled, tracked or excavating equipment or log-dragging equipment in the bed" of a river, lake or stream listed in the Catalog (quoted portions from AS 16.05.870(b)). This includes construction, road crossing, gravel removal, placer mining, the use of vehicles or equipment in the waterway and bank stabilization. A person or agency desiring to use the waterway can obtain information about the permit requirements from the Alaska Permit Information Center (see figure 1). The Permit Information Center will advise the potential user which

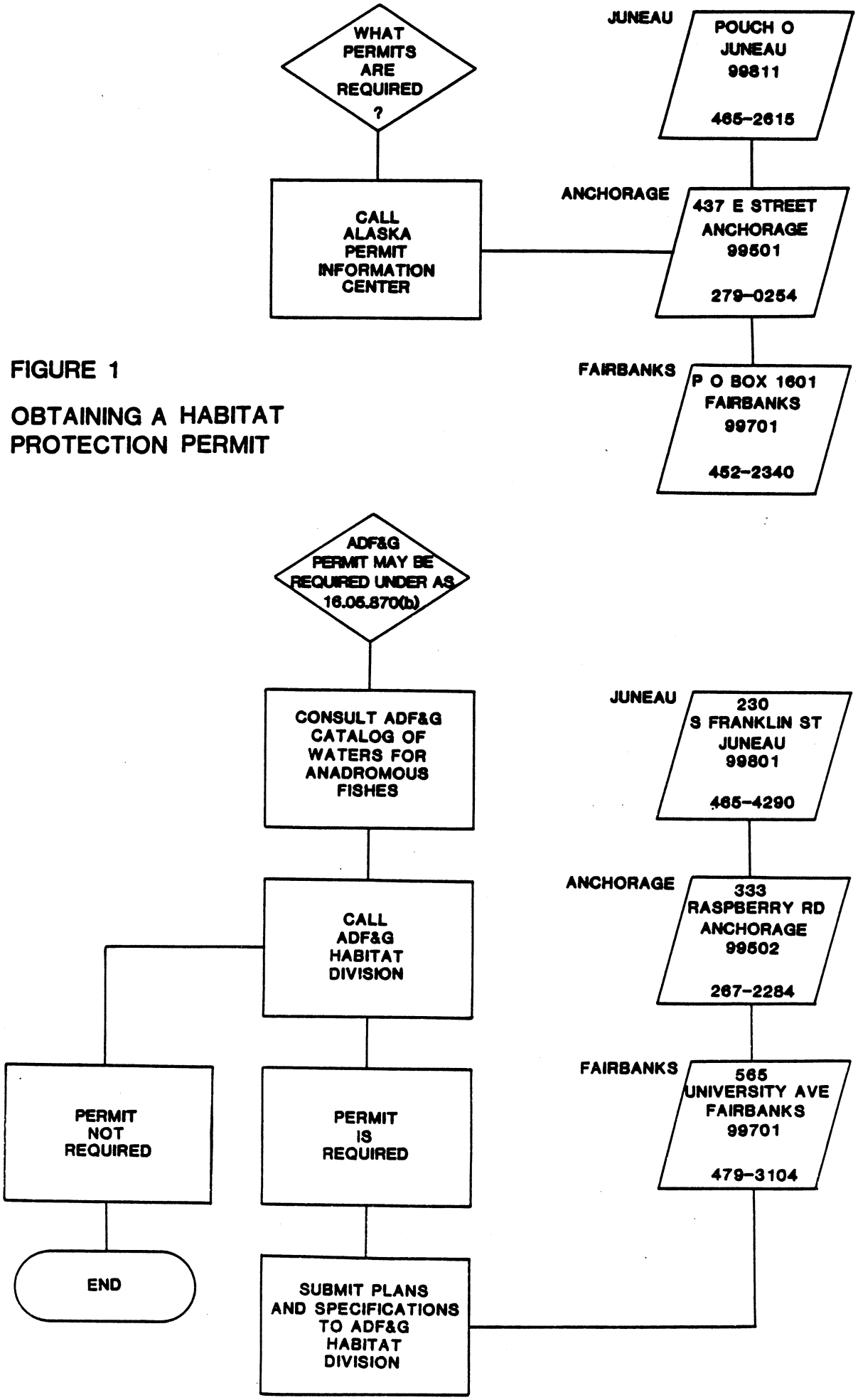

FIGURE 1

OBTAINING A HABITAT PROTECTION PERMIT

permits may be required and who to contact. Permits from the Army Corps of Engineers, the Alaska Department of Environmental Conservation, and the Alaska Department of Natural Resources as well as the Alaska Department of Fish and Game may be required for certain activities or work in specific waterways.

Applications for Habitat Protection Permits from the Department of Fish and Game may be required, as indicated below. The Habitat Division will inform the applicant about what information is required for the proposed project. The applicant may be required to supply the following information:

- location of the waterway

- type of project; eg., bridge, culvert, utility line placement, erosion control, gravel removal, placer mining, etc.

- a project outline of materials, methods and equipment proposed for use; eg., specifications for construction, design blueprints, type or amount of fill, description of stream at project site, etc.

- inwater use of wheeled or tracked vehicle; eg., type and size of vehicle

- description of proposed or anticipated stream diversions, channelization or bank alterations

- removal of material from or deposition in the waterway

- description of proposed blasting or use of explosives

- the approximate project schedule

- other contractors involved in the project

- mitigation measures

Limitations

The inch-to-the-mile maps are used when available for the Atlas. Exceptions are in the Arctic and Southwest Regions where some 1:250,000 quadrangles have not yet been subdivided by USGS. Where inch-to-the-mile maps do not exist, anadromous fish streams are drawn on 1:250,000 quadrangles. These maps are folded and included in each volume. The most recent editions of USGS maps were used for the Atlas; however, many of these maps have not been revised since the early 1950's.

Locations of the stream reaches were described as accurately as possible but inaccuracies in the legal descriptions may occur because channel and coastline configurations have changed since the maps were published. As updated maps become available from USGS, the coordinates of the channels and coastlines in the Atlas which are inaccurate will be changed. In situations where the stream configuration has changed, permits are required for the present waterway, regardless of its actual distance from the mapped or legally described channel.

Virtually all coastal waters in the State provide important habitat for anadromous fish. Small tributaries, flood channels, intermittent streams and beaver ponds are often used for rearing. Because of their small size or ephemeral nature, these systems are often not included on 1:63,360 scale maps. Most surveys are conducted by aircraft for purposes of determining escapement to manage the commercial fisheries. The presence of juvenile fish and the actual upper limit of anadromous fish are not observed during these aerial surveys. Therefore, the upper points of stream reaches recorded on the fishery maps usually reflect the extent of fish surveys in a particular waterway rather than the actual limits to fish occurrence or of habitat use. In addition, only a limited number of the waterways in Alaska have actually been surveyed. It will be many years before ADF&G has surveyed all of the waterways in this vast State.

Update Procedures

The updating procedures of the Atlas and the Catalog allow for continuous revisions. Waterways can be added or deleted and the upper range of anadromous waterways changed as more current surveys document the presence or absence of anadromous fish. Proposals for additions or changes to the Catalog can be made by ADF&G personnel, private individuals and other agencies. All proposed changes or additions will be field checked or documented by ADF&G.

Proposals for revisions to the Catalog, including addition of newly identified anadromous waterways, deletion of waterways determined to not contain anadromous fish, or changes to the upper points, should be submitted to:

Alaska Department of Fish and Game
Habitat Division, Region II
333 Raspberry Road
Anchorage, Alaska 99502

The proposed revision must include a nomination form which lists the name and location of the waterbody, the fish species using the waterbody, the date the fish were observed and the life stages for which the waterbody is being used and any other clarifying information. The form must be signed by the person submitting the proposed revision. (Nomination forms are available from the Regional offices, Habitat Division.) Also, a map must be included for each change. The waterway should be located on a 1:63,360 scale USGS map (or 1:250,000 scale if 1:63,360 scale is unavailable for the area). The map should show the mouth of the waterway and the upper known extent of the anadromous fish. All other quadrangle maps needed to delineate the specific uses of the proposed waterway should be included. The species using the waterway must be specified and the activities for which the waterway is used (migration, spawning, rearing, or overwintering) should be specified if known.

Changes to the Catalog and Atlas will be made in accordance with the regulation adopting procedures of the Administrative Procedures Act (AS 44.62). It is anticipated that the Catalog and Atlas will be revised annually.

USERS' GUIDE

Catalog and Atlas Format

The Catalog contains a numerically ordered listing of all of the identified anadromous streams by stream number and a listing of those named streams by alphabetic order. The Atlas to the Catalog illustrates cartographically the documented anadromous fish streams. The Catalog and Atlas are divided into six volumes corresponding to the State's six fish and game resource management regions (Arctic, Interior, Western, Southwest, Southcentral and Southeast) established in 1982 by the Joint Boards of Fisheries and Game (see figure 2). The figure on the front cover of each Catalog and Atlas shows the geographic area covered within the respective volume.

Maps

The State of Alaska is covered by one hundred and fifty-three 1:250,000 scale U.S. Geological Survey quadrangles. The 1:250,000 scale quadrangles have been included in the Atlas to aid the user in locating anadromous fish streams.

Most of the 1:250,000 scale quadrangles are further divided into 1:63,360 scale (also known as quadrangles), inch-to-the-mile maps. In some instances, anadromous fish streams are shown on both the 1:250,000 scale and 1:63,360 scale maps. The 1:63,360 scale quadrangles are numbered according to an established convention. Numbering begins at the lower right corner across to the left. The quadrangles on the bottom row are numbered A1, A2, A3, etc. Quadrangles on the second row are numbered from B1 on the third row form C-1 and on the fourth row form D-1. See Figure 3. This numbering system is consistent for all quadrangles.

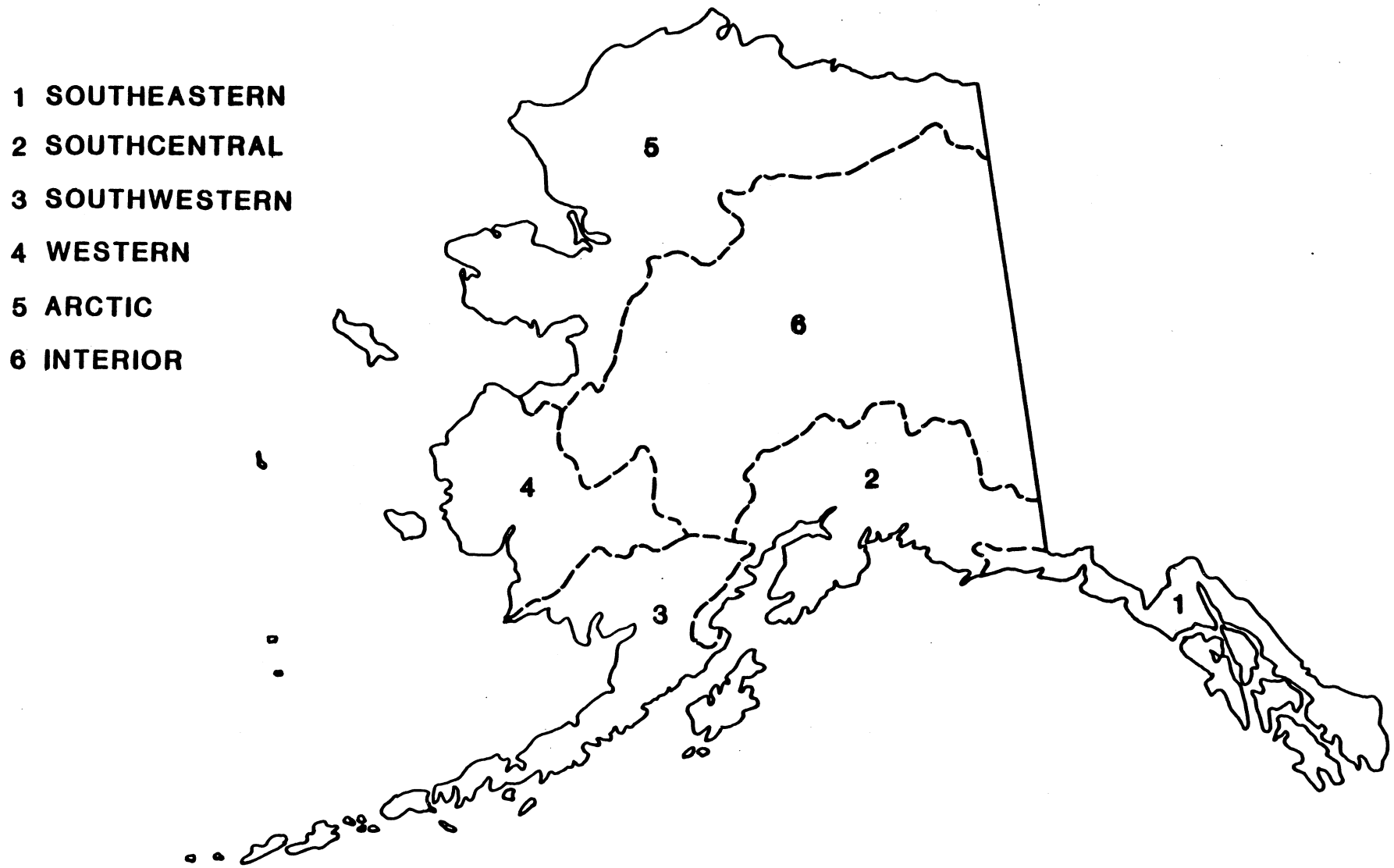

FIGURE 2 REGIONAL BOUNDARIES

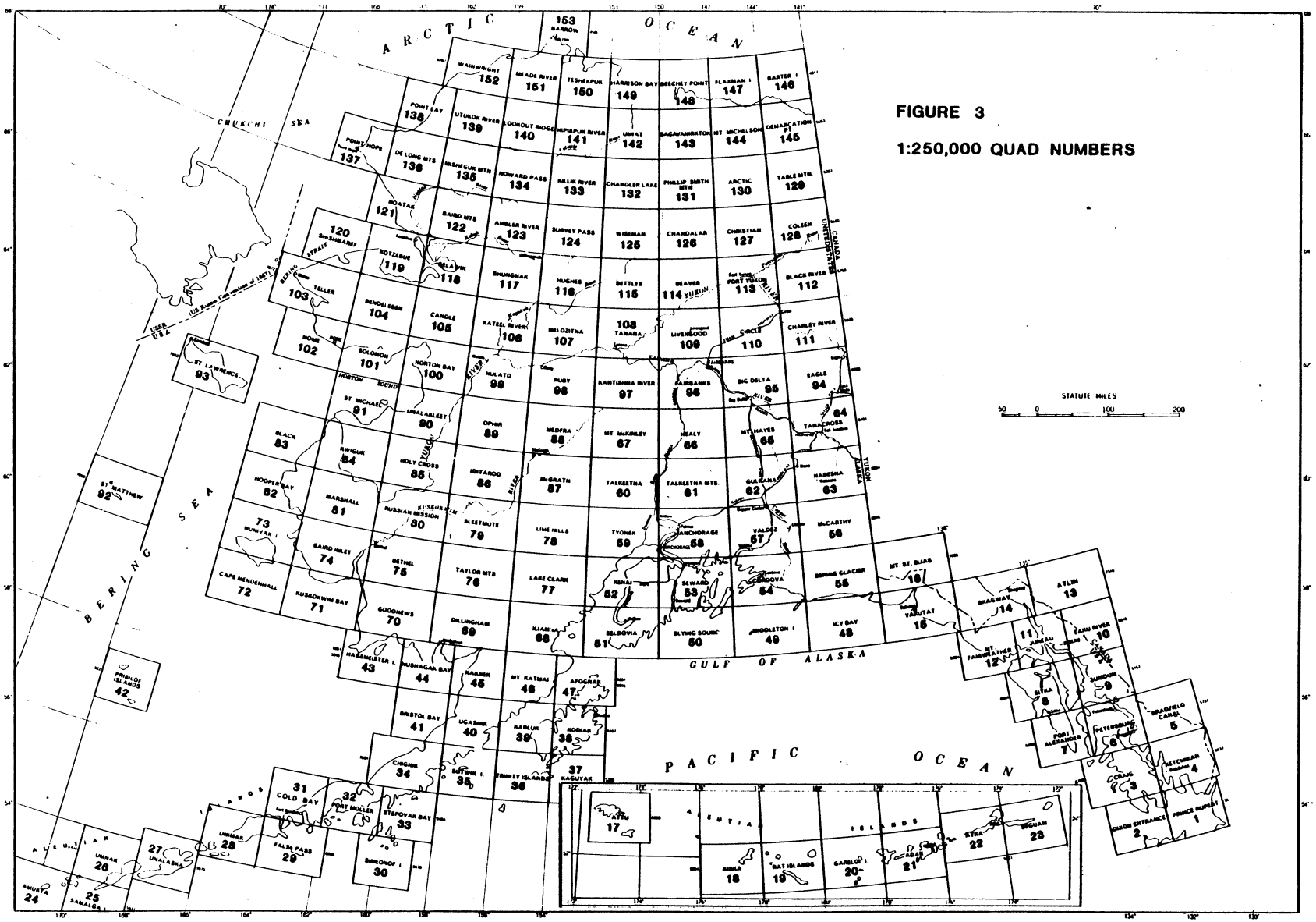

FIGURE 3

1:250,000 QUAD NUMBERS

Stream Numbering

All streams, rivers and lakes have a unique identifying number (please refer to figure 4). The number starts with a body of saltwater identified by the ADF&G statistical fishing district number in use in 1982. Although some of the statistical fishing district numbers will be changed, the stream numbers will always be based on the 1982 number.

Each district has a five-digit number (a three-digit number and a two-digit number separated by a hyphen). The first order streams (those streams which flow into the saltwater) are identified by a five-digit number added to the fish district number into which it flows. This second group of five digits is started by the number 1 which signifies a first order or primary stream. For example, Big River (at the top) is 101-52-10100 (101-52 identifies the statistical fishing district and 10100 is the first order stream within that district). A stream branching from this first order stream (second-order) is identified using the same base number (101-52-10100) plus a four-digit number indicating that specific tributary. In the example for Big River this number is 2021 for the tributary on the left. Therefore, the entire number for the example second order stream is 101-52-10100-2021. Third, fourth and higher order streams are numbered in the same way by adding a four-digit number for each branch. The first digit for each branch sequence always indicates the stream order. By definition, the last digit in the number sequence used to identify second and higher order streams is even numbered if the tributary branches to the right (facing upstream) and odd numbered if it branches to the left. Because of space limitations on the maps, only the number sequence identifying a specific tributary is written next to that tributary; however, the entire number sequence down to the statistical fishing district number can be determined by following the waterway. The entire number sequence is used in the Catalog.

Lakes are designated by a number sequence with a first digit of 0. In the example shown for the Blue Creek drainage, a lake occurs along a third order stream. Therefore, the lake number incorporates the third

order stream number (101-53-10100-2010-3005) plus the four-digit lake identifier (0010) to give the lake's number as 101-53-10100-2010 -3005-0010.

There are four possible lake-river systems. In the first system, the outlet river is named (in this example, "Kleen River"). The named river does not continue above the lake. The first order outlet river is numbered with the statistical fishing district number 101-53, and the first order number 10200. The lake above this first order river retains the base number, 101-53-10200, adding the lake identifier, 0010. All tributaries flowing into the lake retain the base number of the first order stream, adding second order identifiers. The lake above the second order tributary has the same number as the secondary tributary, with an added lake number: 101-53-10200-2016-0010. Any streams flowing into this lake would be third order and would be numbered accordingly.

In the second lake-river system, Rain Creek continues through a series of lakes. Therefore each lake is numbered with the tributary number 101-53-10300, and its unique lake number, 0010 for the first lake, 0020 for the second. Tributaries branching from either Rain Creek or the lakes are designated with second order numbers added to the base number.

The river in the third lake-river system is not named, however it has a distinct main channel with tributaries (see left side of Inoue Passage). Therefore, numbering is the same as in the second system: each lake is numbered from the main channel with an added lake number (101-53-10400-0010, for the first lake, 101-53-10400-0020 for the second lake.)

In the fourth example Great River, Little River and Small Creek are numbered as first, second and third order tributaries, respectively. The lake above each tributary has the same number as the tributary below with an added lake number. In this example, the first lake (above the

FIGURE 4 STREAM NUMBERS AND SYMBOLOGY

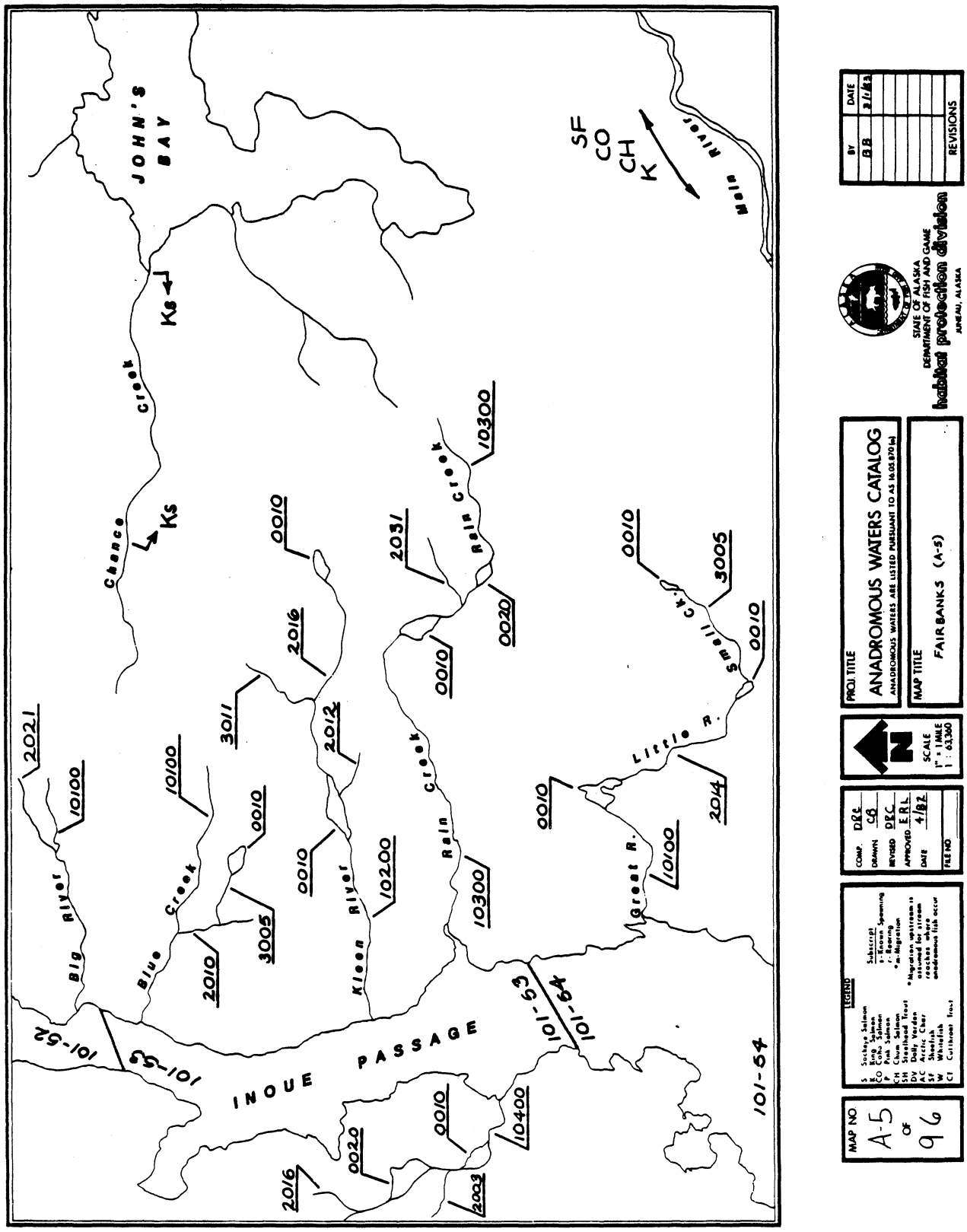

first order tributary, Great River) is 101-54-10100-0010, the second lake (above the second order tributary, Little River) is 101-54-10100 -2014-0010, and the third lake (above the third order tributary, Small Creek) is 101-54-10100-2014-3005-0010.

Symbols

The legend on the bottom of each map contains the symbols for each fish species. The number on the lower left corner identifies the 1:63,360 scale quadrangle of the 1:250,000 scale quadrangle. (Numbers for the 1:250,000 scale quadrangles are identified on Figure 3.)

Arrows on the maps delimit the distribution of the fish in the stream. A single arrow at the beginning of the stream shows which fish migrate upstream. Arrows at upper regions indicate the highest point where the fish species are currently known to occur (see King Salmon spawning on Chance Creek, figure 2). Double arrows pointing in opposite directions are usually added to clarify information and to indicate that the range of the anadromous fish continues on to adjacent maps (see King, Chum, Coho Salmon and Sheefish migrating on Main River).

Interpretation of the Catalog

Streams and Rivers by Number

Each stream in the Catalog of Waters Important for the Spawning, Rearing or Migration of Anadromous Fish is listed on two lines. The first line contains the stream number and information about the location of the mouth of the stream. The second line lists the stream name (if known) and locates the upper point. Column headings occur at the top of each page. For example, the Grant Creek would be listed:

STREAM/LAKE	MAP SHEET	LAT./LONG	LEGAL
101-75-10100	Bradfield Canal A-4	56 2 21 131 12 45	C 67S 92E20E11
Grant River	Bradfield Canal A-5	56 6 31 131 20 40	C 66S 91E33

The first line gives:

1. the stream number (101-75-10100);
2. the quadrangle name containing the mouth of the stream (Bradfield Canal A-4);
3. the latitude-longitude of the mouth of the stream (56 degrees, 2 minutes, 21 seconds latitude, 131 degrees, 12 minutes, 45 seconds longitude);
4. the legal description of the stream mouth, given by meridian (Copper River), range (67S), township (92E), and section (20).

The second line gives:

1. the stream name, if known (Grant Creek);
2. the quadrangle name containing the stream's upper point, if different from the quadrangle containing the mouth (Bradfield Canal A-S)

3. the latitude-longitude of the upper point;
4. the legal description of the upper point.

Lakes by Number

Lakes are also listed in the Catalog on two lines. For example, Hidden Inlet Lake (in Southeast Alaska) is listed:

STREAM/LAKE	MAP SHEET	LAT./LONG	LEGAL
101-11-11000-0010	Prince Rupert D-2	54 59 15 130 24 1	C 79S100E30
Hidden Inlet Lake			

The first line shows:

1. the lake number (101-11-11000-0010);
2. the quadrangle name on which most or all of the lake occurs (Prince Rupert D-2);
3. the latitude and longitude of the approximate center point of the lake (54 degrees, 59 minutes, 15 seconds latitude and 130 degrees, 24 minutes, 1 second longitude);
4. the legal description of the approximate center of the lake, given by meridian (C= Copper River), range (79S) township (100E) and Section (11).

The second line gives the name of the lake, if known (Hidden Inlet Lake).

Lakes will not have mouths or upper points. Where a lakes occurs on several quadrangle maps, the quadrangle which contains the largest area of the lake will be listed.

The locational information (latitude-longitude and legal description) is taken from the U.S. Geological Survey quadrangle maps. Most of these quadrangles are now out of date, with many streams and portions of coastlines having been displaced. The maps may no longer accurately represent the true geographic location of the stream or lake. However, the locations provided in the Catalog are within the tolerances of the USGS maps and the intent of the locational information is to avoid any ambiguity in referring to a specific stream or lake. Therefore, locations listed in the Catalog should be compared to the USGS maps and not to field surveyed or photo-extracted locations.

Waters by Name

Also, to reference an anadromous water by name, there is an alphabetical listing of those known named rivers, streams and lakes.

Sources

Sources of information for this Catalog were the ADF&G "Alaska's Fisheries Atlas" (1978), ADF&G field notes from area and regional offices and various ADF&G individual reports. Additional information for Southeast Alaska was obtained from U.S. Forest Service and U.S. Fish and Wildlife Service field notes and the series Revised Anadromous Fish Stream Catalog of Southeastern Alaska (1977) by John Edgington, Robert Larson, Jim Eastwood and Paul Novak. Information from the Arctic-Yukon-Kuskokwim (AYK) Commercial Fisheries Region was supplemented by Bureau of Land Management survey notes, and Index to Northslope Stream and Lake Surveys (1982) by Terry Bendock and John Burr. Data for the Southcentral Region were supplemented by the U.S. Forest Service and the U.S. Fish and Wildlife Service. Many Federal and State agencies and individuals contributed information and verified the anadromous fish data.

Changes to the Catalog and Atlas will be made in accordance with the regulation adopting procedures of the Administrative Procedures Act (AS 44.62). It is anticipated that the Catalog and Atlas will be revised annually.

Definitions

1. "anadromous fish" means fish which enter fresh water from the sea for spawning purposes. This includes anadromous Dolly Varden, rainbow trout (steelhead), arctic char, sheefish, smelt, lamprey, whitefish, coastal cutthroat trout and salmon;

2. "anadromous fish stream" means a river, lake or stream listed in this Catalog and includes all sloughs and backwaters adjoining the listed waters, and that portion of the streambed which is covered by ordinary high water;

3. "Atlas" means The Atlas to the Catalog of Waters Important for Spawning, Rearing or Migration of Anadromous Fishes.

4. "Catalog" means The Catalog of Waters Important for Spawning, Rearing or Migration of Anadromous Fishes.

5. "lake" means a ponded body of inland water that has a restricted outlet or no outlet, and contains fish;

6. "migration" means the predictable, purposeful or seasonal movement of fish, unrestricted by other than natural influences;

7. "overwintering" means inhabitance by fish of a water body, including its substrate, at any time during October 1 through April 30;

8. "permit" means a habitat protection permit including an anadromous fish protection permit and any amendment or condition issued or approved by the Commissioner or his authorized designee, which has not expired or been suspended, or revoked; a permit constitutes approval of the plans and specifications required by AS 16.05.870.

9. "pollution" means causing alteration of a stream, river or lake to the extent that the water fails to meet the water quality standards of the Department of Environmental Conservation set forth in 18 AAC 70.010-110;

10. "portion of the streambed which is covered by ordinary high water" means the stream and the exposed stream bed and banks between the natural vegetation on both banks, except that if the stream is braided, the exposed stream bed and banks are delimited by the natural vegetation bordering the most distant channels;

11. "rearing" means the life phase of a fish from hatching until spawning, or any portion thereof;

12. "regional and area office" means the Alaska Department of Fish and Game, Habitat Division offices located as follows:

Region I - Southeast

230 South Franklin Street
Room 301
Juneau, Alaska 99801

415 Main Street
Ketchikan, Alaska 99901

Post Office Box 510
Sitka, Alaska 99835

Post Office Box 667
Petersburg, Alaska 99833

Region II - Southcentral

333 Raspberry Road
Anchorage, Alaska 99502

Region III - Arctic and Interior

565 University Avenue
Fairbanks, Alaska 99701

Region IV - Western and Southwest

333 Raspberry Road
Anchorage, Alaska 99502

13. "spawning" means deposition or fertilization of eggs, including preparation for deposition or fertilization.

Stream/Lake	Map Sheet	Lat./Long.	Legal
101-11-10030	PRINCE RUPERT D-3	54 53 32 130 56 52	C 80S 96E33
		54 53 30 130 56 19	C 80S 96E34
101-11-10047	PRINCE RUPERT D-3	54 48 14 130 54 58	C 81S 97E34
		54 48 23 130 54 59	C 81S 97E33
101-11-10050	PRINCE RUPERT D-3	54 47 34 130 54 20	C 82S 97E 3
		54 47 52 130 53 33	C 81S 97E34
101-11-10060	PRINCE RUPERT D-3	54 46 37 130 51 15	C 82S 97E12
		54 47 13 130 51 13	C 82S 97E 1
101-11-10060-2002	PRINCE RUPERT D-3	54 46 39 130 51 9	C 82S 97E12
		54 47 7 130 49 54	C 82S 98E 6
101-11-10100	PRINCE RUPERT D-3	54 49 56 130 47 35	C 81S 98E20
		54 49 13 130 48 20	C 81S 98E29
101-11-10120	PRINCE RUPERT D-3	54 50 26 130 47 59	C 81S 98E17
		54 50 15 130 48 43	C 81S 98E20
101-11-10140	PRINCE RUPERT D-3	54 50 53 130 48 18	C 81S 98E17
		54 52 47 130 50 4	C 81S 98E 6
101-11-10140-2002	PRINCE RUPERT D-3	54 50 59 130 48 8	C 81S 98E17
		54 52 27 130 47 18	C 81S 98E 4
101-11-10180	PRINCE RUPERT D-3	54 49 27 130 45 32	C 81S 98E27
		54 50 5 130 45 46	C 81S 98E22
101-11-10220	PRINCE RUPERT D-3	54 50 54 130 44 43	C 81S 98E15
		54 51 20 130 45 5	C 81S 98E10
101-11-10230	PRINCE RUPERT D-3	54 51 42 130 44 31	C 81S 98E10
		54 51 34 130 44 40	C 81S 98E10
101-11-10250	PRINCE RUPERT D-3	54 53 55 130 45 4	C 80S 97E26
		54 53 46 130 45 45	C 80S 97E35
101-11-10270	PRINCE RUPERT D-3	54 55 56 130 45 34	C 80S 97E14
		54 55 49 130 46 4	C 80S 97E15
101-11-10290	PRINCE RUPERT D-3	54 56 22 130 45 31	C 80S 97E14
		54 56 40 130 45 52	C 80S 97E11
101-11-10330	PRINCE RUPERT D-3	54 57 49 130 44 36	C 80S 97E 2
		54 58 40 130 44 23	C 79S 97E36
101-11-10370	PRINCE RUPERT D-3	54 57 23 130 44 2	C 80S 97E 1
		54 58 9 130 43 5	C 80S 97E 1

Stream/Lake	Map Sheet	Lat./Long.	Legal
101-11-10390	PRINCE RUPERT D-3	54 54 21 130 43 34	C 80S 97E25
		54 56 3 130 41 59	C 80S 98E18
101-11-10390-0010 Nakat Lake	PRINCE RUPERT D-3	54 55 27 130 42 47	C 80S 98E19
101-11-10390-2015	PRINCE RUPERT D-3	54 55 56 130 42 7	C 80S 98E18
		54 56 2 130 42 8	C 80S 98E18
101-11-10410	PRINCE RUPERT D-3	54 53 5 130 43 45	C 80S 97E36
		54 52 39 130 43 22	C 81S 98E 2
101-11-10490	PRINCE RUPERT D-3	54 47 45 130 41 26	C 81S 99E31
		54 47 8 130 40 55	C 82S 99E 6
101-11-10500	PRINCE RUPERT D-3	54 45 44 130 41 21	C 82S 99E18
		54 45 24 130 41 33	C 82S 98E13
101-11-10520	PRINCE RUPERT D-2	54 49 28 130 39 8	C 81S 99E29
		54 49 7 130 39 18	C 81S 99E29
101-11-10560	PRINCE RUPERT D-2	54 49 56 130 39 17	C 81S 99E20
		54 50 18 130 39 17	C 81S 99E20
101-11-10580	PRINCE RUPERT D-3	54 51 8 130 41 46	C 81S 98E13
		54 51 1 130 42 25	C 81S 98E13
101-11-10600	PRINCE RUPERT D-3	54 56 40 130 40 28	C 80S 98E 8
		54 57 1 130 40 53	C 80S 98E 8
101-11-10630	PRINCE RUPERT D-2	54 57 58 130 38 40	C 80S 98E 4
		54 58 9 130 39 9	C 80S 98E 4
101-11-10640	PRINCE RUPERT D-2	54 58 31 130 35 57	C 79S 98E35
		54 58 58 130 35 52	C 79S 98E35
101-11-10650	PRINCE RUPERT D-2	54 58 18 130 35 41	C 79S 98E35
		54 57 50 130 35 0	C 80S 98E 1
101-11-10650-2003	PRINCE RUPERT D-2	54 58 13 130 35 27	C 79S 98E36
		54 59 26 130 34 48	C 79S 98E25
101-11-10680	PRINCE RUPERT D-2	54 57 23 130 37 56	C 80S 98E 3
		54 57 13 130 37 39	C 80S 98E10
101-11-10700	PRINCE RUPERT D-2	54 54 11 130 39 3	C 80S 98E28
		54 54 35 130 38 26	C 80S 98E27
101-11-10708	PRINCE RUPERT D-2	54 53 15 130 39 33	C 80S 98E33
		54 53 3 130 39 29	C 80S 98E33

Stream/Lake	Map Sheet	Lat./Long.	Legal
101-11-10720	PRINCE RUPERT D-2	54 50 39 130 38 35	C 81S 99E17
		54 51 8 130 37 58	C 81S 99E16
101-11-10740	PRINCE RUPERT D-2	54 51 32 130 34 28	C 81S 99E11
		54 51 48 130 35 32	C 81S 99E11
101-11-10750	PRINCE RUPERT D-2	54 53 8 130 31 46	C 80S 99E32
		54 54 41 130 33 45	C 80S 99E19
101-11-10770	PRINCE RUPERT D-2	54 54 30 130 28 35	C 80S 99E27
		54 54 34 130 29 3	C 80S 99E27
101-11-10780	PRINCE RUPERT D-2	54 54 57 130 28 55	C 80S 99E22
		54 55 38 130 29 52	C 80S 99E16
101-11-10790	PRINCE RUPERT D-2	54 57 11 130 28 12	C 80S 99E10
		54 59 55 130 27 51	C 79S 99E23
101-11-10790-0010	PRINCE RUPERT D-2	54 59 5 130 27 45	C 79S 99E26
101-11-10790-2001	PRINCE RUPERT D-2	54 57 13 130 28 12	C 80S 99E10
		54 57 34 130 28 29	C 80S 99E 3
101-11-10790-2020	PRINCE RUPERT D-2	54 59 48 130 27 55	C 79S 99E26
		54 59 53 130 27 44	C 79S 99E26
101-11-10820	PRINCE RUPERT D-2	54 56 11 130 27 34	C 80S 99E14
		54 56 40 130 27 25	C 80S 99E11
101-11-10830	PRINCE RUPERT D-2	54 55 57 130 27 32	C 80S 99E14
		54 56 16 130 26 38	C 80S 99E14
101-11-10840	PRINCE RUPERT D-2	54 54 26 130 27 17	C 80S 99E26
		54 55 40 130 25 32	C 80S 99E13
101-11-10843	PRINCE RUPERT D-2	54 54 8 130 27 14	C 80S 99E26
		54 54 4 130 26 20	C 80S 99E25
101-11-10860	PRINCE RUPERT D-2	54 53 6 130 28 40	C 80S 99E34
		54 52 49 130 29 14	C 81S100E 5
101-11-10880	PRINCE RUPERT D-2	54 48 59 130 34 9	C 81S 99E26
		54 49 28 130 34 21	C 81S 99E26
101-11-10890	PRINCE RUPERT D-2	54 48 47 130 33 0	C 81S 99E25
		54 49 34 130 32 26	C 81S100E19
101-11-10910	PRINCE RUPERT D-2	54 51 13 130 28 43	C 81S100E16
		54 51 46 130 29 18	C 81S100E 8

Stream/Lake	Map Sheet	Lat./Long.	Legal
101-11-10930	PRINCE RUPERT D-2	54 52 10 130 26 31	C 81S100E 3
		54 52 18 130 26 59	C 81S100E 3
101-11-10950	PRINCE RUPERT D-2	54 52 30 130 26 7	C 81S100E 3
		54 52 46 130 26 20	C 81S100E 3
101-11-10960	PRINCE RUPERT D-2	54 52 39 130 25 49	C 81S100E 2
		54 52 54 130 25 55	C 81S100E 2
101-11-10970	PRINCE RUPERT D-2	54 54 16 130 23 1	C 80S100E29
		54 54 24 130 23 9	C 80S100E29
101-11-10990	PRINCE RUPERT D-2	54 56 33 130 20 30	C 80S100E 9
		54 57 24 130 20 50	C 80S100E 4
101-11-11030	PRINCE RUPERT D-2	54 58 19 130 21 43	C 79S100E33
		54 58 26 130 22 10	C 79S100E32
101-11-11030-0010 Hidden Inlet Lake	PRINCE RUPERT D-2	54 59 15 130 24 1	C 79S100E30
101-11-11035	KETCHIKAN A-2	55 0 43 130 20 50	C 79S100E21
		55 1 10 130 22 15	C 79S100E17
101-11-11010	KETCHIKAN A-1	55 1 54 130 18 54	C 79S100E11
	KETCHIKAN A-2	55 5 3 130 20 33	C 78S100E28
101-11-11010-2006	KETCHIKAN A-1	55 4 58 130 19 36	C 78S100E27
		55 5 40 130 19 14	C 78S100E22
101-11-11055	KETCHIKAN A-1	55 1 8 130 15 20	C 79S101E18
		55 1 25 130 15 38	C 79S101E18
101-11-11060	KETCHIKAN A-1	55 1 9 130 15 5	C 79S101E18
		55 1 47 130 15 12	C 79S101E 7
101-11-11090	KETCHIKAN A-1	55 2 44 130 13 30	C 79S101E 5
		55 2 55 130 13 39	C 79S101E 5
101-15-10010	KETCHIKAN A-1	55 3 52 130 13 1	C 78S101E32
		55 4 2 130 13 29	C 78S101E32
101-15-10060 Harrison Creek	KETCHIKAN A-1	55 6 37 130 11 38	C 78S101E16
		55 7 29 130 12 13	C 78S101E 9
101-15-10080	KETCHIKAN A-1	55 10 1 130 9 18	C 77S101E26
		55 9 57 130 10 24	C 77S101E27
101-15-10100	KETCHIKAN A-1	55 11 33 130 7 15	C 77S101E13
		55 11 46 130 9 18	C 77S101E14

Stream/Lake	Map Sheet	Lat./Long.	Legal
101-15-10110	KETCHIKAN A-1	55 14 8 130 6 3	C 76S101E32
		55 13 47 130 6 44	C 76S101E31
101-15-10120	KETCHIKAN B-1	55 15 5 130 6 44	C 76S101E30
		55 15 0 130 7 3	C 76S101E30
101-15-10140	KETCHIKAN A-1	55 14 53 130 5 56	C 76S101E29
	KETCHIKAN B-1	55 15 59 130 5 53	C 76S101E20
101-15-10142	KETCHIKAN A-1	55 14 29 130 5 36	C 76S101E32
		55 15 0 130 4 48	C 76S101E28
101-15-10143	KETCHIKAN A-1	55 13 43 130 5 21	C 77S102E 6
		55 14 33 130 5 5	C 76S101E32
101-15-10190	KETCHIKAN B-1	55 23 56 130 3 39	C 75S101E 4
		55 21 13 130 12 11	C 75S100E22
101-15-10190-0020	KETCHIKAN B-1	55 21 5 130 12 43	C 75S100E21
101-15-10230	KETCHIKAN C-1	55 33 31 130 8 21	C 73S100E12
		55 33 43 130 9 42	C 73S100E11
101-15-10380	KETCHIKAN D-1	55 45 34 130 10 31	C 70S 99E36
Davis River		55 49 59 130 18 2	C 70S 99E 6
101-15-10390	KETCHIKAN D-1	55 48 46 130 8 29	C 70S100E 7
		55 52 59 130 11 39	C 69S 99E14
101-15-10390-2005	KETCHIKAN D-1	55 50 8 130 10 59	C 70S 99E 2
		55 50 9 130 12 55	C 70S 99E 3
101-15-10400	KETCHIKAN D-1	55 49 45 130 6 11	C 70S100E 4
		55 50 3 130 6 25	C 70S100E 5
101-15-10500	KETCHIKAN D-1	55 54 30 130 1 39	C 69S100E11
Salmon River	BRADFIELD CANAL A-1	56 1 33 130 4 15	C 67S 99E26
101-15-10500-2003	KETCHIKAN D-1	55 55 6 130 2 10	C 69S100E 2
		55 55 5 130 2 32	C 69S100E 2
101-15-10500-2004	KETCHIKAN D-1	55 56 40 130 3 5	C 68S 99E26
		55 56 42 130 2 41	C 68S 99E25
101-15-10500-2005	KETCHIKAN D-1	55 56 52 130 3 57	C 68S 99E26
		55 56 41 130 4 19	C 68S 99E27
101-15-10500-2005-3002	KETCHIKAN D-1	55 56 55 130 4 15	C 68S 99E26
		55 57 34 130 4 41	C 68S 99E22

Stream/Lake	Map Sheet	Lat./Long.	Legal
101-15-10500-2006	KETCHIKAN D-1	55 57 25 130 3 39	C 68S 99E23
Fish Creek		55 58 53 130 3 6	C 68S 99E11
101-15-10500-2019	BRADFIELD CANAL A-1	56 1 33 130 4 15	C 67S 99E26
		56 3 17 130 5 20	C 67S 99E15
101-21-10110	PRINCE RUPERT D-5	54 54 16 131 23 6	C 80S 93E27
		54 56 1 131 23 0	C 80S 93E15
101-21-10110-2007	PRINCE RUPERT D-5	54 54 42 131 24 6	C 80S 93E21
		54 54 25 131 24 39	C 80S 93E28
101-21-10110-2011	PRINCE RUPERT D-5	54 55 23 131 24 38	C 80S 93E21
		54 55 52 131 25 9	C 80S 93E17
101-21-10170	PRINCE RUPERT D-5	54 55 48 131 20 31	C 80S 93E13
	PRINCE RUPERT D-4	54 55 56 131 19 29	C 80S 93E13
101-21-10170-0030	PRINCE RUPERT D-5	54 56 7 131 20 17	C 80S 93E13
101-21-10170-0040	PRINCE RUPERT D-4	54 55 56 131 19 4	C 80S 94E18
101-21-10200	PRINCE RUPERT D-5	54 55 19 131 20 45	C 80S 93E23
		54 55 18 131 20 28	C 80S 93E24
101-21-10200-0010	PRINCE RUPERT D-5	54 55 20 131 20 16	C 80S 93E24
101-21-10250	PRINCE RUPERT D-5	54 55 4 131 21 29	C 80S 93E23
		54 54 49 131 20 57	C 80S 93E23
101-21-10270	PRINCE RUPERT D-4	54 53 4 131 19 2	C 80S 94E31
		54 53 54 131 19 16	C 80S 93E25
101-21-10300	PRINCE RUPERT D-4	54 54 10 131 15 7	C 80S 94E28
		54 54 13 131 17 26	C 80S 94E29
101-21-10300-0010	PRINCE RUPERT D-4	54 54 3 131 16 1	C 80S 94E28
101-21-10300-0020	PRINCE RUPERT D-4	54 54 19 131 17 37	C 80S 94E29
101-21-10300-2008	PRINCE RUPERT D-4	54 54 30 131 15 45	C 80S 94E28
		54 54 37 131 15 36	C 80S 94E28
101-21-10300-2008-0010	PRINCE RUPERT D-4	54 54 47 131 15 12	C 80S 94E21

Stream/Lake	Map Sheet	Lat./Long.	Legal
101-23-10050	KETCHIKAN A-4	55 6 53 131 2 16	C 78S 95E12
		55 7 49 131 2 25	C 78S 95E 1
101-23-10070	KETCHIKAN A-4	55 5 56 131 1 25	C 78S 95E24
		55 6 42 131 0 0	C 78S 96E18
101-23-10100	KETCHIKAN A-3	55 2 46 130 58 20	C 79S 96E 5
		55 3 3 130 57 12	C 79S 96E 4
101-23-10100-0010	KETCHIKAN A-3	55 3 23 130 56 11	C 78S 96E34
101-23-10100-2004	KETCHIKAN A-3	55 3 13 130 55 52	C 79S 96E 3
		55 2 27 130 55 53	C 79S 96E10
101-23-10110	KETCHIKAN A-3	55 2 6 130 58 37	C 79S 96E 8
		55 0 46 130 57 18	C 79S 96E21
101-23-10110-0010 Kah Shakes Lake	KETCHIKAN A-3	55 1 17 130 57 41	C 79S 96E16
101-23-10130	KETCHIKAN A-4	55 1 36 131 0 0	C 79S 96E18
	KETCHIKAN A-3	55 0 25 130 58 44	C 79S 96E20
101-23-10130-0010	KETCHIKAN A-3	55 0 59 130 59 11	C 79S 96E17
101-23-10160	PRINCE RUPERT D-3	54 58 53 130 58 15	C 79S 96E32
		54 59 14 130 57 42	C 79S 96E28
101-23-10172	PRINCE RUPERT D-3	54 59 2 130 55 34	C 79S 96E27
		54 59 20 130 55 19	C 79S 96E27
101-23-10180	KETCHIKAN A-3	55 0 29 130 54 12	C 79S 96E23
		55 1 15 130 54 9	C 79S 96E14
101-23-10190	PRINCE RUPERT D-3	54 59 48 130 53 2	C 79S 96E25
		55 0 0 130 52 48	C 79S 96E24
101-23-10250	PRINCE RUPERT D-3	54 58 57 130 52 53	C 79S 96E36
		54 59 24 130 52 10	C 79S 96E25
101-23-10260	PRINCE RUPERT D-3	54 58 9 130 51 43	C 80S 97E 6
		54 58 10 130 51 6	C 79S 97E31
101-23-10260-2005	PRINCE RUPERT D-3	54 58 10 130 51 6	C 79S 97E31
		54 58 57 130 50 30	C 79S 97E32
101-23-10270	PRINCE RUPERT D-3	54 57 56 130 51 47	C 80S 97E 6
		54 55 40 130 47 53	C 80S 97E16

Stream/Lake	Map Sheet	Lat./Long.	Legal
101-23-10270-0020	PRINCE RUPERT D-3	54 56 58 130 49 54	C 80S 97E 8
101-23-10270-2011	PRINCE RUPERT D-3	54 56 52 130 49 24	C 80S 97E 8
		54 57 4 130 49 7	C 80S 97E 8
101-23-10320	PRINCE RUPERT D-3	54 57 10 130 52 47	C 80S 96E12
		54 55 52 130 50 51	C 80S 97E18
101-23-10340	PRINCE RUPERT D-3	54 56 7 130 53 18	C 80S 96E13
		54 54 40 130 51 44	C 80S 97E30
101-23-10360	PRINCE RUPERT D-3	54 56 10 130 54 12	C 80S 96E14
		54 55 24 130 54 17	C 80S 96E23
101-23-10430	PRINCE RUPERT D-3	54 56 53 130 55 59	C 80S 96E10
		54 56 45 130 55 46	C 80S 96E10
101-23-10440	PRINCE RUPERT D-3	54 55 41 130 56 19	C 80S 96E15
		54 55 36 130 55 53	C 80S 96E15
101-23-10490	PRINCE RUPERT D-4	54 56 50 131 14 1	C 80S 94E10
		54 56 37 131 15 6	C 80S 94E 9
101-23-10550	PRINCE RUPERT D-4	54 57 45 131 15 0	C 80S 94E 4
		54 57 32 131 15 39	C 80S 94E 4
101-23-10560	PRINCE RUPERT D-4	54 58 46 131 15 21	C 79S 94E33
		54 58 33 131 16 8	C 79S 94E32
101-23-10600	PRINCE RUPERT D-4	54 57 43 131 18 53	C 80S 94E 6
		54 57 39 131 17 43	C 80S 94E 6
101-23-10640	PRINCE RUPERT D-4	54 55 1 131 16 54	C 80S 94E20
		54 54 41 131 17 5	C 80S 94E29
101-23-10650	PRINCE RUPERT D-5	54 57 22 131 20 30	C 80S 93E 1
		54 56 29 131 21 50	C 80S 93E11
101-23-10690	PRINCE RUPERT D-5	54 58 7 131 21 3	C 80S 93E 2
		54 57 44 131 21 47	C 80S 93E 2
101-23-10720	PRINCE RUPERT D-5	54 57 33 131 23 57	C 80S 93E 4
		54 57 11 131 24 37	C 80S 93E 9
101-23-10740	PRINCE RUPERT D-5	54 57 42 131 25 5	C 80S 93E 4
		54 57 3 131 24 46	C 80S 93E 9
101-23-10790	KETCHIKAN A-5	55 0 55 131 23 45	C 79S 93E16
		55 1 30 131 24 3	C 79S 93E16

Stream/Lake	Map Sheet	Lat./Long.	Legal
101-23-10870	KETCHIKAN A-5	55 5 26 131 22 42	C 78S 93E22
		55 5 31 131 23 18	C 78S 93E22
101-23-10940	KETCHIKAN A-5	55 6 34 131 22 58	C 78S 93E15
		55 7 35 131 23 44	C 78S 93E 9
101-23-11000 Beaver Creek	KETCHIKAN A-4	55 4 59 131 13 43	C 78S 94E27
		55 4 59 131 13 4	C 78S 94E26
101-23-11000-0010	KETCHIKAN A-4	55 4 55 131 12 30	C 78S 94E26
101-23-11000-2003	KETCHIKAN A-4	55 5 0 131 12 44	C 78S 94E26
		55 5 11 131 12 51	C 78S 94E23
101-25-10250	KETCHIKAN A-5	55 3 28 131 30 31	C 78S 92E35
		55 4 55 131 24 21	C 78S 93E28
101-25-10250-0010 Tamgas Lake	KETCHIKAN A-5	55 3 35 131 29 11	C 78S 92E36
101-25-10250-0020	KETCHIKAN A-5	55 4 41 131 26 40	C 78S 93E29
101-25-10250-0030 Kwain Lake	KETCHIKAN A-5	55 4 47 131 24 7	C 78S 93E28
101-25-10300	KETCHIKAN A-5	55 1 12 131 27 10	C 79S 93E18
		55 1 23 131 28 25	C 79S 92E13
101-27-10090	KETCHIKAN A-5	55 10 10 131 33 23	C 77S 92E28
		55 10 15 131 32 37	C 77S 92E27
101-27-10100	KETCHIKAN A-5	55 8 58 131 31 37	C 77S 92E34
		55 9 0 131 31 14	C 77S 92E34
101-27-10110	KETCHIKAN A-5	55 8 18 131 31 39	C 78S 92E 3
		55 8 13 131 31 20	C 78S 92E 3
101-27-10190	KETCHIKAN A-6	55 9 52 131 44 26	C 77S 91E29
		55 10 26 131 45 10	C 77S 91E19
101-27-10230	KETCHIKAN A-6	55 12 25 131 43 32	C 77S 91E 8
		55 11 54 131 44 31	C 77S 91E17
101-27-10260	KETCHIKAN A-6	55 12 57 131 44 44	C 77S 91E 5
		55 12 19 131 45 23	C 77S 91E 7
101-27-10280	KETCHIKAN A-6	55 13 5 131 45 1	C 77S 91E 6
		55 13 12 131 45 53	C 77S 91E 6

Stream/Lake	Map Sheet	Lat./Long.	Legal
101-27-10300	KETCHIKAN A-6	55 14 21 131 45 16	C 76S 90E32
		55 14 0 131 46 4	C 76S 90E32
101-27-10340	KETCHIKAN B-6	55 15 39 131 46 10	C 76S 90E20
		55 15 19 131 46 46	C 76S 90E30
101-27-10340-2002	KETCHIKAN B-6	55 15 39 131 46 24	C 76S 90E20
		55 15 48 131 46 51	C 76S 90E19
101-27-10360	KETCHIKAN B-6	55 15 55 131 46 1	C 76S 90E20
Bostwick Creek		55 19 13 131 44 39	C 75S 90E33
101-27-10360-0020	KETCHIKAN B-6	55 19 31 131 44 36	C 75S 90E33
Bostwick Lake			
101-27-10360-2003	KETCHIKAN B-6	55 16 51 131 46 42	C 76S 90E17
		55 16 45 131 47 17	C 76S 90E18
101-27-10360-2005	KETCHIKAN B-6	55 16 58 131 46 41	C 76S 90E17
		55 18 13 131 47 21	C 76S 90E 6
101-27-10388	KETCHIKAN B-6	55 15 6 131 44 44	C 76S 90E28
		55 15 26 131 44 5	C 76S 90E28
101-27-10520	KETCHIKAN B-6	55 16 56 131 41 13	C 76S 90E14
		55 16 32 131 41 52	C 76S 90E14
101-27-10560	KETCHIKAN B-6	55 17 48 131 41 16	C 76S 90E11
		55 17 29 131 42 7	C 76S 90E11
101-27-10610	KETCHIKAN B-6	55 18 42 131 41 42	C 76S 90E 2
		55 18 41 131 43 4	C 76S 90E 3
101-27-10620	KETCHIKAN B-6	55 18 42 131 41 34	C 76S 90E 2
		55 19 49 131 41 41	C 75S 90E35
101-27-10620-0010	KETCHIKAN B-6	55 19 9 131 41 23	C 75S 90E35
101-27-10620-2001	KETCHIKAN B-6	55 18 48 131 41 35	C 76S 90E 2
		55 19 2 131 42 55	C 75S 90E34
101-29-10060	KETCHIKAN B-6	55 22 37 131 49 39	C 75S 89E12
Vallenar Creek		55 20 51 131 48 10	C 75S 90E19
101-29-10060-2001	KETCHIKAN B-6	55 22 23 131 49 43	C 75S 89E13
		55 22 11 131 49 15	C 75S 89E13
101-29-10060-2005	KETCHIKAN B-6	55 21 36 131 49 16	C 75S 89E13
		55 21 33 131 48 33	C 75S 89E13

Stream/Lake	Map Sheet	Lat./Long.	Legal
101-29-10060-2005-3002	KETCHIKAN B-6	55 21 34 131 49 0	C 75S 89E24
		55 21 32 131 48 27	C 75S 89E24
101-29-10110	KETCHIKAN B-6	55 21 4 131 51 4	C 75S 89E23
		55 20 30 131 49 56	C 75S 89E26
101-29-10170	KETCHIKAN B-6	55 19 45 131 51 37	C 75S 89E34
		55 19 5 131 50 45	C 75S 89E35
101-29-10350	KETCHIKAN A-6	55 12 4 131 49 26	C 77S 90E10
		55 11 31 131 48 41	C 77S 90E14
101-29-10370	KETCHIKAN A-6	55 11 9 131 48 17	C 77S 90E23
		55 11 18 131 47 53	C 77S 90E14
101-29-10400	KETCHIKAN A-6	55 9 5 131 46 38	C 77S 90E36
		55 9 49 131 45 20	C 77S 91E30
101-30-10050	KETCHIKAN A-3	55 6 48 130 53 1	C 78S 96E13
		55 7 24 130 53 28	C 78S 96E12
101-30-10090	KETCHIKAN A-3	55 9 41 130 49 59	C 77S 97E29
		55 10 38 130 50 8	C 77S 97E20
101-30-10120	KETCHIKAN A-3	55 11 51 130 49 10	C 77S 97E17
		55 14 9 130 42 35	C 76S 97E32
101-30-10120-0010	KETCHIKAN A-3	55 12 49 130 48 3	C 77S 97E 9
101-30-10120-0020	KETCHIKAN A-3	55 13 8 130 46 28	C 77S 97E 3
101-30-10120-2006	KETCHIKAN A-3	55 12 29 130 45 3	C 77S 97E11
		55 11 59 130 45 2	C 77S 97E14
101-30-10120-2008	KETCHIKAN A-3	55 12 31 130 44 49	C 77S 97E11
		55 12 14 130 44 9	C 77S 97E12
101-30-10150	KETCHIKAN A-3	55 11 43 130 49 1	C 77S 97E16
		55 12 25 130 48 7	C 77S 97E 9
101-30-10180	KETCHIKAN A-3	55 6 56 130 47 47	C 78S 97E 9
		55 7 23 130 47 22	C 78S 97E10
101-30-10210	KETCHIKAN A-3	55 7 57 130 43 58	C 78S 97E 1
		55 8 32 130 44 33	C 73S 97E 2
101-30-10300	KETCHIKAN B-2	55 20 11 130 28 24	C 75S 98E26
Keta River		55 29 14 130 21 51	C 74S 99E 4

Stream/Lake	Map Sheet	Lat./Long.	Legal
101-30-10300-2005	KETCHIKAN B-2	55 21 57 130 25 38 55 22 13 130 26 0	C 75S 99E18 C 75S 99E18
101-30-10300-2009	KETCHIKAN B-2	55 22 34 130 24 6 55 22 58 130 24 25	C 75S 99E 8 C 75S 99E 8
101-30-10300-2011	KETCHIKAN B-2	55 23 17 130 22 35 55 23 31 130 22 46	C 75S 99E 9 C 75S 99E 4
101-30-10300-2012 Red Creek	KETCHIKAN B-2	55 23 19 130 22 26 55 22 34 130 21 56	C 75S 99E 4 C 75S 99E 9
101-30-10300-2015	KETCHIKAN B-2	55 24 48 130 22 10 55 24 55 130 22 27	C 74S 99E33 C 74S 99E33
101-30-10300-2017	KETCHIKAN B-2	55 24 52 130 21 56 55 25 2 130 22 21	C 74S 99E33 C 74S 99E33
101-30-10450	KETCHIKAN B-2	55 19 27 130 28 55 55 19 25 130 28 5	C 75S 98E35 C 75S 98E35
101-30-10600 Marten River	KETCHIKAN A-2 KETCHIKAN B-1	55 9 30 130 31 47 55 18 37 130 18 30	C 77S 99E29 C 76S 99E 1
101-30-10600-2003	KETCHIKAN A-2	55 10 15 130 30 34 55 10 31 130 30 24	C 77S 99E28 C 77S 99E21
101-30-10600-2004	KETCHIKAN A-2	55 10 12 130 30 23 55 9 51 130 29 45	C 77S 99E28 C 77S 99E28
101-30-10600-2006	KETCHIKAN A-2	55 10 38 130 29 27 55 10 32 130 28 22	C 77S 99E22 C 77S 99E22
101-30-10600-2008	KETCHIKAN A-2	55 11 51 130 27 16 55 9 16 130 22 14	C 77S 99E14 C 77S100E32
101-30-10700	KETCHIKAN A-2	55 8 40 130 32 5 55 8 10 130 31 53	C 77S 99E32 C 73S 99E 5
101-30-10750	KETCHIKAN A-3	55 5 54 130 42 34 55 5 56 130 42 19	C 73S 98E19 C 73S 98E19
101-30-10750-0001 Hugh Smith Lake	KETCHIKAN A-2	55 5 56 130 38 40	C 73S 98E21
101-30-10750-0010	KETCHIKAN A-3	55 5 54 130 40 46	C 73S 98E20
101-30-10750-2004	KETCHIKAN A-2	55 5 40 130 38 33 55 4 37 130 36 56	C 73S 98E21 C 73S 98E28

Stream/Lake	Map Sheet	Lat./Long.	Legal
101-30-10750-2004-3001	KETCHIKAN A-2	55 5 31 130 38 24	C 78S 98E22
		55 5 23 130 37 45	C 78S 98E22
101-30-10750-2006	KETCHIKAN A-2	55 6 20 130 37 34	C 78S 98E15
Buschmann Creek		55 5 45 130 35 51	C 78S 98E23
101-30-10750-2006-3003	KETCHIKAN A-2	55 6 22 130 37 19	C 78S 98E15
		55 6 41 130 36 23	C 78S 98E14
101-30-10800	KETCHIKAN A-3	55 2 42 130 41 38	C 79S 98E 6
		55 2 47 130 40 54	C 79S 98E 5
101-30-10830	KETCHIKAN A-3	55 1 59 130 41 8	C 79S 98E 8
Humpback Creek	KETCHIKAN A-2	55 1 47 130 39 4	C 79S 98E 9
101-30-10890	KETCHIKAN A-3	55 1 7 130 41 11	C 79S 98E17
		55 0 51 130 41 1	C 79S 98E17
101-30-10900	KETCHIKAN A-3	55 5 1 130 43 44	C 78S 97E25
		55 4 40 130 44 17	C 78S 97E25
101-30-10930	KETCHIKAN A-3	55 3 18 130 47 6	C 79S 97E 3
		55 4 10 130 45 54	C 78S 97E35
101-30-10930-0010	KETCHIKAN A-3	55 3 51 130 46 10	C 78S 97E34
101-30-10930-2004	KETCHIKAN A-3	55 3 42 130 46 10	C 78S 97E34
		55 3 26 130 46 0	C 78S 97E35
101-30-10950	KETCHIKAN A-3	55 1 48 130 46 47	C 79S 97E10
		55 0 11 130 46 9	C 79S 97E22
101-30-10960	KETCHIKAN A-3	55 1 53 130 46 58	C 79S 97E10
		55 1 34 130 47 14	C 79S 97E15
101-30-10970	KETCHIKAN A-3	55 3 34 130 48 7	C 78S 97E33
		55 2 38 130 48 50	C 79S 97E 4
101-30-10980	KETCHIKAN A-3	55 5 48 130 49 23	C 78S 97E20
		55 5 22 130 49 52	C 78S 97E20
101-41-10050	KETCHIKAN B-5	55 16 55 131 27 3	C 76S 92E17
		55 17 13 131 26 48	C 76S 92E16
101-41-10070	KETCHIKAN B-5	55 15 20 131 25 25	C 76S 92E27
		55 15 20 131 25 52	C 76S 92E28
101-41-10100	KETCHIKAN B-5	55 16 21 131 22 16	C 76S 92E24
		55 16 35 131 22 42	C 76S 92E14

Stream/Lake	Map Sheet	Lat./Long.	Legal
101-41-10120	KETCHIKAN B-5	55 16 32 131 21 58	C 76S 92E13
		55 17 20 131 21 32	C 76S 92E12
101-41-10240	KETCHIKAN A-4	55 13 16 131 15 56	C 77S 94E 4
		55 13 37 131 15 18	C 77S 94E 4
101-41-10240-2006	KETCHIKAN A-4	55 13 19 131 15 49	C 77S 94E 4
		55 13 12 131 15 35	C 77S 94E 4
101-41-10250	KETCHIKAN A-4	55 12 45 131 15 30	C 77S 94E 9
		55 15 0 131 11 17	C 76S 94E30
101-41-10250-0010	KETCHIKAN A-4	55 13 2 131 14 3	C 77S 94E 3
101-41-10250-0020	KETCHIKAN A-4	55 14 1 131 12 11	C 76S 93E36
101-41-10250-0030	KETCHIKAN A-4	55 14 33 131 11 30	C 76S 94E31
101-41-10300	KETCHIKAN A-4	55 13 30 131 9 14	C 77S 95E 6
		55 13 27 131 9 55	C 77S 95E 6
101-41-10330	KETCHIKAN A-4	55 13 55 131 8 44	C 76S 94E33
		55 14 26 131 8 50	C 76S 94E32
101-41-10350	KETCHIKAN A-4	55 14 25 131 7 30	C 76S 94E33
		55 15 0 131 7 29	C 76S 94E28
101-41-10370	KETCHIKAN A-4	55 10 19 131 4 37	C 77S 95E22
		55 11 32 131 2 41	C 77S 95E14
101-41-10390	KETCHIKAN A-4	55 10 0 131 4 26	C 77S 95E27
		55 9 30 131 2 56	C 77S 95E26
101-41-10430	KETCHIKAN A-4	55 8 3 131 4 4	C 78S 95E 2
		55 9 6 131 0 26	C 77S 96E31
101-41-10430-0010 Sykes Lake	KETCHIKAN A-4	55 9 12 131 0 14	C 77S 96E31
101-41-10430-2003	KETCHIKAN A-4	55 9 3 131 2 11	C 77S 95E36
		55 10 2 131 1 14	C 77S 95E25
101-41-10570	KETCHIKAN A-5	55 11 58 131 24 1	C 77S 93E16
		55 11 55 131 24 31	C 77S 93E16
101-41-10670	KETCHIKAN A-5	55 14 10 131 23 50	C 76S 92E31
		55 14 31 131 29 41	C 76S 92E31

Stream/Lake	Map Sheet	Lat./Long.	Legal
101-43-10050	KETCHIKAN B-5	55 17 19 131 20 38	C 76S 93E 7
		55 17 41 131 20 42	C 76S 93E 7
101-43-10060	KETCHIKAN B-4	55 16 36 131 18 42	C 76S 93E17
		55 16 52 131 18 46	C 76S 93E17
101-43-10080	KETCHIKAN B-4	55 18 0 131 16 42	C 76S 93E 9
		55 17 58 131 17 1	C 76S 93E 9
101-43-10090	KETCHIKAN B-4	55 18 38 131 16 23	C 76S 93E 3
		55 19 10 131 16 54	C 75S 93E33
101-43-10095	KETCHIKAN B-4	55 18 59 131 16 5	C 75S 93E34
		55 19 20 131 16 11	C 75S 93E34
101-43-10100	KETCHIKAN B-4	55 19 3 131 15 54	C 75S 93E34
		55 19 26 131 15 53	C 75S 93E34
101-43-10150	KETCHIKAN B-4	55 20 33 131 15 47	C 75S 93E27
		55 20 21 131 16 20	C 75S 93E27
101-43-10160	KETCHIKAN B-4	55 21 2 131 16 22	C 75S 93E22
		55 20 50 131 16 50	C 75S 93E21
101-43-10180	KETCHIKAN B-4	55 21 36 131 17 8	C 75S 93E16
		55 21 28 131 17 30	C 75S 93E21
101-43-10190	KETCHIKAN B-4	55 22 16 131 17 22	C 75S 93E16
		55 22 3 131 17 43	C 75S 93E16
101-43-10200	KETCHIKAN B-4	55 22 19 131 17 18	C 75S 93E16
		55 22 14 131 17 40	C 75S 93E16
101-43-10210	KETCHIKAN B-4	55 22 23 131 17 18	C 75S 93E16
		55 22 21 131 17 45	C 75S 93E16
101-43-10230	KETCHIKAN B-4	55 23 27 131 17 2	C 75S 93E 4
		55 23 44 131 17 33	C 75S 93E 4
101-43-10250	KETCHIKAN B-4	55 23 19 131 16 15	C 75S 93E10
		55 23 47 131 16 37	C 75S 93E 4
101-43-10270	KETCHIKAN B-4	55 23 56 131 15 33	C 75S 93E 3
		55 24 13 131 15 44	C 74S 93E34
101-43-10290	KETCHIKAN B-4	55 24 41 131 14 11	C 74S 93E35
		55 25 15 131 13 54	C 74S 93E26
101-43-10330	KETCHIKAN B-4	55 23 30 131 11 42	C 75S 94E 6
Fish Creek		55 24 33 131 11 40	C 74S 94E31

Stream/Lake	Map Sheet	Lat./Long.	Legal
101-43-10330-0010 Low Lake	KETCHIKAN B-4	55 23 51 131 11 41	C 75S 94E 6
101-43-10410 Gokachin Creek	KETCHIKAN B-4	55 22 5 131 11 18 55 22 16 131 10 19	C 75S 94E18 C 75S 94E17
101-43-10470	KETCHIKAN B-4	55 21 37 131 11 15 55 21 16 131 10 23	C 75S 94E18 C 75S 94E19
101-43-10510	KETCHIKAN B-4	55 21 29 131 11 36 55 21 12 131 11 14	C 75S 94E19 C 75S 94E19
101-43-10560	KETCHIKAN B-4	55 19 28 131 12 53 55 19 23 131 12 12	C 75S 93E36 C 75S 93E36
101-43-10570	KETCHIKAN B-4	55 19 21 131 12 57 55 19 3 131 12 29	C 75S 93E36 C 75S 93E36
101-43-10570-2004	KETCHIKAN B-4	55 19 3 131 12 30 55 18 50 131 12 25	C 75S 93E36 C 76S 93E 1
101-43-10590	KETCHIKAN B-4	55 19 13 131 13 2 55 18 43 131 12 44	C 75S 93E36 C 76S 93E 1
101-43-10630	KETCHIKAN B-4	55 17 15 131 14 14 55 17 6 131 13 1	C 76S 93E11 C 76S 93E13
101-45-10070	KETCHIKAN B-5	55 19 40 131 31 46 55 19 31 131 31 43	C 75S 91E35 C 75S 91E35
101-45-10120 Beaver Falls Creek	KETCHIKAN B-5	55 22 57 131 28 11 55 22 54 131 28 54	C 75S 92E 8 C 75S 92E 7
101-45-10140	KETCHIKAN B-5	55 24 52 131 29 36 55 24 29 131 29 27	C 74S 92E31 C 74S 92E31
101-45-10160	KETCHIKAN B-5	55 25 36 131 30 31 55 25 32 131 30 56	C 74S 91E25 C 74S 91E25
101-45-10160-0010 Mahoney Lake	KETCHIKAN B-5	55 25 18 131 31 13	C 74S 91E25
101-45-10190	KETCHIKAN B-5	55 27 19 131 31 40 55 26 41 131 32 0	C 74S 91E14 C 74S 91E23
101-45-10210	KETCHIKAN B-5	55 27 32 131 31 45 55 27 19 131 32 21	C 74S 91E14 C 74S 91E14
101-45-10230	KETCHIKAN B-5	55 28 3 131 31 54 55 27 45 131 32 46	C 74S 91E11 C 74S 91E11

Stream/Lake	Map Sheet	Lat./Long.	Legal
101-45-10240 White River	KETCHIKAN B-5	55 28 27 131 32 10 55 26 34 131 35 54	C 74S 91E11 C 74S 91E21
101-45-10240-2004	KETCHIKAN B-5	55 28 11 131 33 57 55 28 35 131 33 50	C 74S 91E10 C 74S 91E 3
101-45-10250	KETCHIKAN B-5	55 28 39 131 32 6 55 28 50 131 32 20	C 74S 91E 2 C 74S 91E 2
101-45-10260	KETCHIKAN B-5	55 28 44 131 31 51 55 28 55 131 31 55	C 74S 91E 2 C 74S 91E 2
101-45-10270	KETCHIKAN B-5	55 29 30 131 31 33 55 29 45 131 31 45	C 73S 91E36 C 73S 91E35
101-45-10300	KETCHIKAN C-5	55 30 4 131 31 3 55 30 7 131 32 17	C 73S 91E36 C 73S 91E35
101-45-10320 Leask Creek	KETCHIKAN C-5	55 30 40 131 30 54 55 32 11 131 33 8	C 73S 91E25 C 73S 91E15
101-45-10320-0010 Leask Lake	KETCHIKAN C-5	55 32 10 131 32 43	C 73S 91E14
101-45-10320-0020	KETCHIKAN C-5	55 32 0 131 33 54	C 73S 91E15
101-45-10320-2014	KETCHIKAN C-5	55 32 15 131 32 43 55 32 34 131 32 8	C 73S 91E14 C 73S 91E14
101-45-10320-2015	KETCHIKAN C-5	55 31 45 131 33 24 55 31 30 131 33 33	C 73S 91E22 C 73S 91E22
101-45-10320-2021	KETCHIKAN C-5	55 31 51 131 34 27 55 31 53 131 34 45	C 73S 91E22 C 73S 91E21
101-45-10340	KETCHIKAN C-5	55 30 52 131 29 7 55 31 8 131 29 1	C 73S 92E30 C 73S 92E19
101-45-10350	KETCHIKAN C-5	55 30 35 131 28 17 55 30 45 131 28 21	C 73S 92E29 C 73S 92E29
101-45-10360	KETCHIKAN C-5	55 31 2 131 27 47 55 31 15 131 28 0	C 73S 92E29 C 73S 92E20
101-45-10380	KETCHIKAN C-5	55 32 21 131 27 7 55 34 54 131 25 10	C 73S 92E17 C 72S 91E35
101-45-10380-0010	KETCHIKAN C-5	55 33 54 131 26 24	C 73S 92E 4

Stream/Lake	Map Sheet	Lat./Long.	Legal
101-45-10380-2003	KETCHIKAN C-5	55 33 6 131 27 38	C 73S 92E 8
		55 33 37 131 28 24	C 73S 92E 8
101-45-10380-2009	KETCHIKAN C-5	55 34 23 131 25 12	C 73S 92E 3
		55 34 20 131 24 33	C 73S 92E 3
101-45-10380-2009-3001	KETCHIKAN C-5	55 34 26 131 24 57	C 73S 92E 3
		55 34 38 131 24 19	C 72S 91E35
101-45-10380-2009-3001-4001	KETCHIKAN C-5	55 34 32 131 24 41	C 73S 92E 3
		55 34 46 131 24 34	C 72S 91E35
101-45-10400	KETCHIKAN C-5	55 31 49 131 26 30	C 73S 92E21
		55 32 20 131 25 33	C 73S 92E16
101-45-10420	KETCHIKAN C-5	55 31 39 131 26 14	C 73S 92E21
		55 31 39 131 25 27	C 73S 92E22
101-45-10430	KETCHIKAN C-5	55 31 5 131 26 23	C 73S 92E28
		55 30 45 131 26 1	C 73S 92E28
101-45-10450	KETCHIKAN B-5	55 29 46 131 27 44	C 73S 92E32
	KETCHIKAN C-5	55 30 54 131 27 0	C 73S 92E28
101-45-10450-0010	KETCHIKAN C-5	55 30 15 131 26 58	C 73S 92E28
101-45-10450-0020	KETCHIKAN C-5	55 30 39 131 27 2	C 73S 92E28
101-45-10460	KETCHIKAN B-5	55 28 9 131 28 9	C 74S 92E 8
		55 28 12 131 27 28	C 74S 92E 8
101-45-10480	KETCHIKAN B-5	55 27 33 131 28 18	C 74S 92E17
		55 27 24 131 28 0	C 74S 92E17
101-45-10490	KETCHIKAN B-5	55 26 18 131 28 27	C 74S 92E20
		55 26 35 131 28 17	C 74S 92E20
101-45-10500	KETCHIKAN B-5	55 24 1 131 26 56	C 75S 92E 4
		55 24 39 131 26 35	C 74S 92E33
101-45-10520	KETCHIKAN B-5	55 22 56 131 26 3	C 75S 92E 9
		55 23 18 131 25 33	C 75S 92E 9
101-45-10530	KETCHIKAN B-5	55 22 50 131 25 41	C 75S 92E 9
		55 23 9 131 25 14	C 75S 92E10
101-45-10540	KETCHIKAN B-5	55 22 3 131 24 22	C 75S 92E15
		55 21 55 131 24 38	C 75S 92E15

Stream/Lake	Map Sheet	Lat./Long.	Legal
101-45-10550	KETCHIKAN B-5	55 22 3 131 24 43	C 75S 92E15
		55 22 5 131 24 52	C 75S 92E15
101-45-10560	KETCHIKAN B-5	55 22 14 131 24 48	C 75S 92E15
		55 22 9 131 25 23	C 75S 92E15
101-45-10570	KETCHIKAN B-5	55 23 13 131 23 16	C 75S 92E11
		55 23 21 131 23 36	C 75S 92E 2
101-45-10580	KETCHIKAN B-5	55 23 22 131 22 55	C 75S 92E 2
		55 23 31 131 23 31	C 75S 92E 2
101-45-10590	KETCHIKAN B-5	55 23 36 131 22 36	C 75S 92E 2
		55 23 52 131 23 8	C 75S 92E 2
101-45-10600	KETCHIKAN B-5	55 23 58 131 21 59	C 75S 92E 1
		55 24 28 131 22 37	C 74S 92E35
101-45-10610	KETCHIKAN B-5	55 24 8 131 21 47	C 75S 92E 1
		55 24 46 131 21 58	C 74S 92E36
101-45-10620	KETCHIKAN B-5	55 24 11 131 21 31	C 74S 92E36
		55 24 45 131 21 6	C 74S 92E36
101-45-10640	KETCHIKAN B-5	55 25 22 131 20 24	C 74S 93E30
		55 25 52 131 21 59	C 74S 92E25
101-45-10670	KETCHIKAN B-4	55 26 18 131 19 56	C 74S 93E19
	KETCHIKAN B-5	55 26 30 131 21 21	C 74S 92E24
101-45-10690	KETCHIKAN B-4	55 27 7 131 19 22	C 74S 93E17
	KETCHIKAN B-5	55 27 33 131 20 55	C 74S 93E18
101-45-10710	KETCHIKAN B-4	55 28 16 131 19 34	C 74S 93E 7
	KETCHIKAN B-5	55 28 25 131 20 21	C 74S 93E 7
101-45-10730	KETCHIKAN C-5	55 30 51 131 20 5	C 73S 93E30
Gunsight Creek		55 30 10 131 21 4	C 73S 92E36
101-45-10750	KETCHIKAN C-5	55 32 10 131 21 5	C 73S 92E13
		55 31 41 131 22 11	C 73S 92E24
101-45-10755	KETCHIKAN C-5	55 33 31 131 21 24	C 73S 92E12
		55 33 45 131 22 3	C 73S 92E 1
101-45-10780	KETCHIKAN C-5	55 39 4 131 21 23	C 72S 92E 6
Carroll Creek		55 41 31 131 20 27	C 71S 92E29
101-45-10780-2004	KETCHIKAN C-5	55 39 27 131 21 23	C 72S 92E 6
		55 39 37 131 20 35	C 72S 92E 5

Stream/Lake	Map Sheet	Lat./Long.	Legal
101-45-10800	KETCHIKAN C-5	55 36 54 131 21 11 55 36 51 131 20 48	C 72S 92E20 C 72S 92E20
101-45-10815	KETCHIKAN C-5	55 35 12 131 20 33 55 35 33 131 20 17	C 72S 92E32 C 72S 92E29
101-45-10830	KETCHIKAN C-5 KETCHIKAN C-4	55 33 23 131 20 4 55 34 40 131 19 0	C 73S 93E 7 C 72S 92E33
101-45-10850 Calamity Creek	KETCHIKAN C-4	55 31 46 131 19 13 55 32 12 131 18 32	C 73S 93E20 C 73S 93E17
101-45-10865	KETCHIKAN B-4	55 29 50 131 17 56 55 30 0 131 17 44	C 73S 93E33 C 73S 93E33
101-45-10870	KETCHIKAN B-4	55 29 12 131 17 57 55 29 39 131 17 20	C 74S 93E 4 C 73S 93E33
101-45-10880	KETCHIKAN B-4	55 26 37 131 16 26 55 27 59 131 13 56	C 74S 93E21 C 74S 93E11
101-45-10880-2002	KETCHIKAN B-4	55 26 46 131 16 10 55 26 36 131 15 50	C 74S 93E22 C 74S 93E22
101-45-10880-2003	KETCHIKAN B-4	55 27 8 131 16 0 55 27 52 131 16 35	C 74S 93E15 C 74S 93E 9
101-45-10880-2004	KETCHIKAN B-4	55 27 13 131 14 32 55 27 15 131 14 3	C 74S 93E14 C 74S 93E14
101-45-10900	KETCHIKAN B-4	55 26 17 131 16 21 55 25 57 131 15 44	C 74S 93E22 C 74S 93E22
101-45-10918	KETCHIKAN B-4	55 22 54 131 19 5 55 23 8 131 18 38	C 75S 93E 8 C 75S 93E 8
101-45-10920	KETCHIKAN B-4	55 22 27 131 19 9 55 21 48 131 19 21	C 75S 93E 8 C 75S 93E17
101-45-10940	KETCHIKAN B-5	55 22 15 131 21 41 55 20 9 131 21 13	C 75S 92E13 C 75S 92E25
101-45-10950	KETCHIKAN B-5	55 20 41 131 22 51 55 20 33 131 22 37	C 75S 92E26 C 75S 92E26
101-45-10970	KETCHIKAN B-5	55 19 43 131 25 27 55 19 37 131 24 56	C 75S 92E34 C 75S 92E34
101-45-10990	KETCHIKAN B-5	55 18 20 131 28 1 55 18 32 131 26 53	C 76S 92E 5 C 76S 92E 4

Stream/Lake	Map Sheet	Lat./Long.	Legal
101-47-10090 Whipple Creek	KETCHIKAN B-6	55 26 18 131 47 58 55 26 36 131 47 28	C 74S 90E19 C 74S 90E19
101-47-10120	KETCHIKAN B-6	55 25 0 131 45 35 55 24 50 131 45 31	C 74S 90E32 C 74S 90E32
101-47-10145	KETCHIKAN B-6	55 24 39 131 42 44 55 24 57 131 42 28	C 74S 90E34 C 74S 90E34
101-47-10150 Ward Creek	KETCHIKAN B-6	55 24 32 131 42 43 55 25 57 131 40 14	C 74S 90E34 C 74S 90E24
101-47-10150-0010 Ward Lake	KETCHIKAN B-6	55 24 46 131 41 55	C 74S 90E35
101-47-10180 Carlanna Creek	KETCHIKAN B-6	55 21 30 131 41 47 55 22 3 131 41 24	C 75S 90E23 C 75S 90E14
101-47-10200	KETCHIKAN B-6	55 21 13 131 41 12 55 21 24 131 41 1	C 75S 90E23 C 75S 90E23
101-47-10250 Ketchikan Creek	KETCHIKAN B-5	55 20 29 131 38 23 55 21 25 131 37 16	C 75S 91E30 C 75S 91E20
101-47-10250-2007	KETCHIKAN B-5	55 20 40 131 38 6 55 21 31 131 38 20	C 75S 91E30 C 75S 91E19
101-47-10250-2007-3009	KETCHIKAN B-5	55 21 17 131 38 35 55 21 18 131 39 2	C 75S 91E19 C 75S 91E19
101-47-10300	KETCHIKAN B-5	55 18 59 131 35 24 55 19 14 131 35 31	C 75S 91E33 C 75S 91E33
101-47-10340	KETCHIKAN B-6	55 19 59 131 40 30 55 19 29 131 40 32	C 75S 90E25 C 75S 90E36
101-47-10350	KETCHIKAN B-6	55 20 11 131 40 46 55 19 55 131 41 7	C 75S 90E26 C 75S 90E26
101-47-10380	KETCHIKAN B-6	55 20 24 131 40 57 55 20 11 131 41 26	C 75S 90E26 C 75S 90E26
101-47-10400 Government Creek	KETCHIKAN B-6	55 20 54 131 41 49 55 19 30 131 42 5	C 75S 90E23 C 75S 90E35
101-47-10400-2004	KETCHIKAN B-6	55 20 6 131 41 59 55 20 17 131 43 4	C 75S 90E26 C 75S 90E27
101-47-10400-2006	KETCHIKAN B-6	55 19 46 131 42 3 55 19 40 131 42 51	C 75S 90E35 C 75S 90E34

Stream/Lake	Map Sheet	Lat./Long.	Legal
101-47-10450	KETCHIKAN B-6	55 21 50 131 43 42	C 75S 90E15
		55 20 54 131 43 42	C 75S 90E22
101-47-10450-2002	KETCHIKAN B-6	55 21 46 131 43 42	C 75S 90E15
		55 21 4 131 44 9	C 75S 90E21
101-47-10490	KETCHIKAN B-6	55 22 33 131 45 1	C 75S 90E 9
		55 21 41 131 45 3	C 75S 90E16
101-47-10500	KETCHIKAN B-6	55 22 31 131 45 9	C 75S 90E 9
		55 21 20 131 46 15	C 75S 90E20
101-47-10550	KETCHIKAN B-6	55 23 51 131 47 16	C 75S 90E 6
		55 23 15 131 47 37	C 75S 90E 7
101-47-10600	KETCHIKAN B-6	55 24 18 131 48 4	C 74S 90E31
		55 23 38 131 47 45	C 75S 90E 6
101-47-10650	KETCHIKAN B-6	55 24 25 131 48 23	C 74S 89E36
		55 24 3 131 48 34	C 75S 89E 1
101-47-10700	KETCHIKAN B-6	55 25 0 131 49 27	C 74S 89E36
		55 24 24 131 49 35	C 74S 89E36
101-51-10030	KETCHIKAN B-3	55 29 54 130 52 34	C 73S 96E31
	KETCHIKAN C-3	55 30 19 130 51 43	C 73S 96E29
101-51-10050	KETCHIKAN B-3	55 29 16 130 52 14	C 74S 96E 6
		55 29 21 130 51 49	C 74S 96E 5
101-51-10060	KETCHIKAN B-3	55 29 4 130 52 17	C 74S 96E 6
		55 28 31 130 52 6	C 74S 96E 8
101-51-10060-0010 Lower Checats Lake	KETCHIKAN B-3	55 27 51 130 52 16	C 74S 96E 7
101-51-10060-2005	KETCHIKAN B-3	55 27 52 130 52 4	C 74S 96E 8
		55 27 47 130 50 43	C 74S 96E 8
101-51-10100 Winstanley Creek	KETCHIKAN B-3	55 24 24 130 52 55	C 74S 96E31
		55 24 43 130 52 47	C 74S 96E31
101-51-10130	KETCHIKAN B-3	55 22 52 130 52 23	C 75S 96E 7
		55 22 40 130 52 14	C 75S 96E 7
101-51-10150	KETCHIKAN B-3	55 21 32 130 52 34	C 75S 96E19
		55 21 50 130 52 28	C 75S 96E18
101-51-10170	KETCHIKAN B-3	55 20 3 130 52 20	C 75S 96E30
		55 20 57 130 50 55	C 75S 96E20

Stream/Lake	Map Sheet	Lat./Long.	Legal
101-51-10180	KETCHIKAN B-3	55 19 22 130 52 3	C 75S 96E32
		55 19 30 130 51 46	C 75S 96E32
101-51-10200	KETCHIKAN B-3	55 16 28 130 56 57	C 76S 95E15
		55 16 20 130 56 25	C 76S 95E23
101-51-10250	KETCHIKAN B-3	55 15 43 130 58 0	C 76S 95E22
	KETCHIKAN A-3	55 14 39 130 56 56	C 76S 95E27
101-51-10300	KETCHIKAN A-3	55 14 34 130 59 40	C 76S 95E33
		55 12 37 130 57 44	C 77S 96E 9
101-51-10320	KETCHIKAN A-3	55 14 28 130 59 56	C 76S 95E32
		55 13 7 130 59 36	C 77S 96E 5
101-51-10340	KETCHIKAN A-4	55 14 27 131 0 5	C 76S 95E32
		55 13 45 131 0 8	C 77S 96E 6
101-51-10360	KETCHIKAN A-4	55 14 29 131 0 8	C 76S 95E32
		55 13 54 131 0 25	C 76S 95E32
101-51-10380	KETCHIKAN A-4	55 14 27 131 0 27	C 76S 95E32
		55 13 37 131 1 4	C 77S 95E 1
101-51-10400	KETCHIKAN A-4	55 14 12 131 1 0	C 76S 95E32
		55 13 44 131 1 10	C 77S 95E 1
101-51-10460	KETCHIKAN A-4	55 14 40 131 6 12	C 76S 94E27
	KETCHIKAN B-4	55 15 11 131 7 1	C 76S 94E27
101-51-10480	KETCHIKAN A-4	55 14 55 131 5 59	C 76S 94E27
	KETCHIKAN B-4	55 15 13 131 6 19	C 76S 94E27
101-51-10490	KETCHIKAN A-4	55 14 56 131 5 40	C 76S 94E26
	KETCHIKAN B-4	55 15 31 131 5 57	C 76S 94E22
101-51-10500	KETCHIKAN A-4	55 15 0 131 5 41	C 76S 94E26
	KETCHIKAN B-4	55 15 12 131 5 33	C 76S 94E26
101-51-10540	KETCHIKAN B-4	55 15 13 131 4 48	C 76S 94E26
		55 15 40 131 5 15	C 76S 94E23
101-51-10560	KETCHIKAN B-4	55 15 28 131 4 12	C 76S 94E25
		55 16 5 131 4 55	C 76S 94E23
101-51-10580	KETCHIKAN B-4	55 16 44 131 3 32	C 76S 94E13
		55 17 16 131 4 9	C 76S 94E12
101-51-10610	KETCHIKAN B-4	55 17 33 131 3 30	C 76S 94E12
		55 17 47 131 3 43	C 76S 94E12

Stream/Lake	Map Sheet	Lat./Long.	Legal
101-51-10620	KETCHIKAN B-4	55 17 49 131 3 19 55 18 10 131 3 35	C 76S 94E12 C 76S 94E 1
101-51-10630	KETCHIKAN B-4	55 17 58 131 3 5 55 18 15 131 3 19	C 76S 94E12 C 76S 94E 1
101-51-10650	KETCHIKAN B-4	55 19 51 131 3 27 55 20 2 131 3 49	C 75S 94E25 C 75S 94E25
101-51-10670	KETCHIKAN B-4	55 19 54 131 3 9 55 20 50 131 3 50	C 75S 94E25 C 75S 94E24
101-51-10700	KETCHIKAN B-4	55 22 24 131 1 44 55 22 7 131 2 13	C 75S 95E18 C 75S 95E18
101-51-10730	KETCHIKAN B-4	55 23 20 131 2 4 55 22 27 131 2 39	C 75S 95E 6 C 75S 95E 7
101-51-10730-0010	KETCHIKAN A-3	55 14 44 130 41 48	C 76S 97E29
101-51-10760	KETCHIKAN B-4	55 24 1 131 2 16 55 23 56 131 3 4	C 75S 95E 6 C 75S 94E 1
101-51-10780	KETCHIKAN B-4	55 24 19 131 2 25 55 25 5 131 2 27	C 74S 95E31 C 74S 95E30
101-51-10810	KETCHIKAN B-4	55 24 22 131 0 26 55 24 34 131 0 13	C 74S 95E32 C 74S 95E32
101-51-10830	KETCHIKAN B-3	55 23 31 130 59 51 55 23 33 130 59 43	C 75S 95E 5 C 75S 95E 4
101-51-10830-0010	KETCHIKAN B-3	55 23 33 130 59 35	C 75S 95E 4
101-51-10850	KETCHIKAN B-3	55 25 36 130 59 25 55 25 33 131 0 0	C 74S 95E28 C 74S 95E29
101-51-10860	KETCHIKAN B-3 KETCHIKAN B-4	55 27 14 130 59 8 55 25 56 131 0 29	C 74S 95E16 C 74S 95E20
101-51-10860-0020	KETCHIKAN B-3	55 26 53 130 59 55	C 74S 95E17
101-51-10870	KETCHIKAN B-3 KETCHIKAN B-4	55 28 10 130 59 24 55 28 2 131 0 26	C 74S 95E 9 C 74S 95E 8
101-51-10900 Ella Creek	KETCHIKAN B-3 KETCHIKAN B-4	55 29 48 130 59 29 55 30 0 131 0 38	C 73S 95E33 C 73S 95E32

Stream/Lake	Map Sheet	Lat./Long.	Legal
101-51-10900-2003	KETCHIKAN B-4	55 29 46 131 0 31	C 73S 95E32
		55 29 23 131 0 55	C 73S 95E32
101-51-10930	KETCHIKAN C-3	55 31 49 130 58 50	C 73S 95E21
		55 31 37 130 59 2	C 73S 95E21
101-51-10950	KETCHIKAN C-3	55 32 21 130 59 14	C 73S 95E16
		55 32 27 130 59 49	C 73S 95E17
101-51-10970	KETCHIKAN C-3	55 34 33 130 58 45	C 73S 95E 4
	KETCHIKAN C-4	55 33 13 131 1 32	C 73S 95E 7
101-51-10970-0010	KETCHIKAN C-4	55 33 38 131 1 24	C 73S 95E 7
101-51-10970-0020	KETCHIKAN C-4	55 32 50 131 1 45	C 73S 95E18
101-55-10090	KETCHIKAN B-3	55 19 15 130 47 1	C 75S 96E35
Bartholomew Creek		55 21 35 130 43 43	C 75S 97E18
101-55-10090-0010	KETCHIKAN B-3	55 20 25 130 45 3	C 75S 96E25
101-55-10200	KETCHIKAN B-2	55 24 9 130 36 25	C 75S 97E 1
Wilson River		55 28 19 130 35 45	C 74S 97E12
101-55-10200-2003	KETCHIKAN B-2	55 25 13 130 37 46	C 74S 97E26
		55 24 43 130 39 30	C 74S 97E34
101-55-10200-2005	KETCHIKAN B-2	55 26 16 130 37 30	C 74S 97E23
		55 26 36 130 38 55	C 74S 97E22
101-55-10400	KETCHIKAN B-2	55 24 10 130 36 22	C 75S 97E 1
Blossom River	KETCHIKAN C-2	55 32 24 130 25 9	C 73S 99E18
101-55-10400-2010	KETCHIKAN B-2	55 24 31 130 35 15	C 74S 98E31
		55 24 36 130 34 32	C 74S 98E31
101-55-10400-2020	KETCHIKAN C-2	55 31 18 130 26 59	C 73S 98E24
		55 31 3 130 26 53	C 73S 98E25
101-55-10400-2023	KETCHIKAN B-2	55 26 3 130 32 1	C 74S 98E21
		55 26 16 130 32 9	C 74S 98E21
101-55-10400-2030	KETCHIKAN C-2	55 31 21 130 26 42	C 73S 98E24
		55 31 16 130 26 25	C 73S 98E24
101-55-10400-2031	KETCHIKAN B-2	55 26 51 130 30 5	C 74S 98E15
		55 27 3 130 30 25	C 74S 98E15

Stream/Lake	Map Sheet	Lat./Long.	Legal
101-55-10450	KETCHIKAN B-2	55 23 31 130 36 32	C 75S 97E 1
		55 23 37 130 36 8	C 75S 97E 1
101-55-10500	KETCHIKAN B-2	55 22 38 130 36 20	C 75S 97E12
		55 22 37 130 34 15	C 75S 98E 7
101-55-10510	KETCHIKAN B-2	55 22 14 130 36 55	C 75S 97E13
		55 22 5 130 36 43	C 75S 97E13
101-55-10550	KETCHIKAN B-2	55 20 44 130 38 52	C 75S 97E22
		55 20 36 130 38 45	C 75S 97E27
101-55-10600	KETCHIKAN B-2	55 18 17 130 37 25	C 76S 97E 2
		55 18 59 130 34 25	C 75S 98E31
101-55-10650	KETCHIKAN B-2	55 17 56 130 37 16	C 76S 97E11
		55 17 52 130 36 38	C 76S 97E12
101-55-10700	KETCHIKAN B-2	55 17 54 130 37 34	C 76S 97E11
		55 16 41 130 36 56	C 76S 97E14
101-55-10730	KETCHIKAN B-2	55 17 51 130 38 52	C 76S 97E10
		55 17 23 130 39 10	C 76S 97E10
101-55-10730-0010	KETCHIKAN B-3	55 15 29 130 40 46	C 76S 97E28
101-55-10780	KETCHIKAN B-3	55 18 19 130 41 51	C 76S 97E 5
		55 18 3 130 42 2	C 76S 97E 8
101-55-10790	KETCHIKAN B-3	55 17 55 130 44 43	C 76S 96E12
		55 17 45 130 44 44	C 76S 96E12
101-55-10830	KETCHIKAN B-3	55 17 46 130 47 20	C 76S 96E11
		55 17 40 130 47 23	C 76S 96E11
101-55-10870	KETCHIKAN B-3	55 17 15 130 49 47	C 76S 96E 9
		55 15 44 130 48 30	C 76S 96E22
101-55-10900	KETCHIKAN B-3	55 17 13 130 51 5	C 76S 96E17
Skull Creek		55 15 20 130 51 43	C 76S 96E29
101-55-10910	KETCHIKAN B-3	55 17 39 130 51 58	C 76S 96E 8
		55 16 29 130 52 13	C 76S 96E18
101-55-10930	KETCHIKAN B-3	55 17 31 130 52 41	C 76S 96E 7
Carp Creek		55 17 14 130 52 50	C 76S 96E18
101-60-10090	KETCHIKAN C-3	55 36 55 130 42 32	C 72S 96E21
		55 37 23 130 43 18	C 72S 96E17

Stream/Lake	Map Sheet	Lat./Long.	Legal
101-60-10150	KETCHIKAN C-2	55 39 47 130 38 17	C 72S 96E 1
		55 40 56 130 35 36	C 71S 97E30
101-60-10200	KETCHIKAN C-2	55 38 14 130 38 47	C 72S 96E11
		55 37 11 130 38 14	C 72S 96E24
101-60-10250	KETCHIKAN C-3	55 36 33 130 41 6	C 72S 96E22
		55 36 21 130 40 4	C 72S 96E22
101-60-10300	KETCHIKAN C-3	55 32 52 130 40 31	C 73S 97E 9
	KETCHIKAN C-2	55 32 22 130 38 40	C 73S 97E15
101-60-10330	KETCHIKAN C-3	55 32 57 130 40 34	C 73S 97E 9
		55 32 49 130 40 51	C 73S 97E16
101-60-10350	KETCHIKAN C-3	55 33 35 130 40 44	C 73S 97E 9
		55 33 30 130 41 1	C 73S 97E 9
101-60-10400	KETCHIKAN C-3	55 34 5 130 44 55	C 73S 96E 1
		55 34 0 130 44 31	C 73S 96E 1
101-60-10430	KETCHIKAN C-3	55 34 3 130 45 1	C 73S 96E 1
		55 33 54 130 44 57	C 73S 96E 1
101-60-10480	KETCHIKAN C-3	55 31 37 130 46 21	C 73S 96E23
		55 31 45 130 45 54	C 73S 96E24
101-60-10530	KETCHIKAN C-3	55 31 34 130 46 37	C 73S 96E23
		55 31 20 130 46 29	C 73S 96E23
101-71-10040	KETCHIKAN D-3	55 49 26 130 55 20	C 70S 94E 1
Chickamin River	BRADFIELD CANAL A-2	56 3 45 130 23 48	C 67S 97E15
101-71-10040-2004	KETCHIKAN D-3	55 49 59 130 51 10	C 70S 95E 4
Choca Creek		55 47 40 130 49 37	C 70S 95E15
101-71-10040-2005	KETCHIKAN D-3	55 50 55 130 52 21	C 69S 95E32
Humpy Creek		55 52 50 130 54 22	C 69S 95E18
101-71-10040-2006	KETCHIKAN D-3	55 50 28 130 50 59	C 69S 95E33
King Creek		55 48 9 130 46 11	C 70S 95E13
101-71-10040-2006-3003	KETCHIKAN D-3	55 50 25 130 50 11	C 69S 95E34
		55 50 41 130 49 56	C 69S 95E34
101-71-10040-2006-3005	KETCHIKAN D-3	55 50 19 130 49 36	C 69S 95E34
		55 50 30 130 49 16	C 69S 95E34
101-71-10040-2006-3007	KETCHIKAN D-3	55 49 47 130 48 53	C 70S 95E 2
		55 49 59 130 48 41	C 70S 95E 2

Stream/Lake	Map Sheet	Lat./Long.	Legal
101-71-10040-2006-3009	KETCHIKAN D-3	55 48 47 130 47 13	C 70S 95E12
		55 49 4 130 47 8	C 70S 95E12
101-71-10040-2006-3010	KETCHIKAN D-3	55 48 41 130 47 4	C 70S 95E12
		55 48 43 130 47 31	C 70S 95E12
101-71-10040-2008	KETCHIKAN D-3	55 51 51 130 50 44	C 69S 95E28
		55 52 18 130 50 5	C 69S 95E22
101-71-10040-2009	KETCHIKAN D-3	55 52 44 130 50 6	C 69S 95E22
		55 53 13 130 50 27	C 69S 95E15
101-71-10040-2011	KETCHIKAN D-3	55 54 5 130 49 57	C 69S 95E10
		55 54 5 130 50 31	C 69S 95E10
101-71-10040-2015	KETCHIKAN D-3	55 54 23 130 47 13	C 69S 95E12
Laduc River	BRADFIELD CANAL A-2	56 11 59 130 26 53	C 65S 97E25
101-71-10040-2015-3003	KETCHIKAN D-3	55 56 2 130 48 21	C 68S 94E36
		55 56 7 130 49 33	C 68S 94E35
101-71-10040-2015-3005	KETCHIKAN D-3	55 57 41 130 47 0	C 68S 95E19
		55 57 48 130 47 23	C 68S 95E19
101-71-10040-2015-3009	KETCHIKAN D-3	55 58 54 130 45 20	C 68S 95E 8
		55 59 6 130 46 7	C 68S 95E 7
101-71-10040-2015-3011	BRADFIELD CANAL A-3	56 2 27 130 43 22	C 67S 95E21
		56 2 57 130 43 26	C 67S 95E21
101-71-10040-2015-3013	BRADFIELD CANAL A-2	56 5 1 130 39 33	C 67S 95E 1
		56 5 53 130 38 48	C 66S 95E36
101-71-10040-2016	KETCHIKAN D-3	55 52 47 130 44 44	C 69S 96E19
		55 53 0 130 45 31	C 69S 96E18
101-71-10040-2018	KETCHIKAN D-3	55 52 32 130 44 23	C 69S 96E20
	KETCHIKAN D-2	55 53 5 130 35 6	C 69S 97E17
101-71-10040-2018-3010	KETCHIKAN D-2	55 51 13 130 37 50	C 69S 96E25
Barrier Creek		55 49 34 130 35 37	C 70S 97E 6
101-71-10040-2019	KETCHIKAN D-3	55 54 13 130 42 43	C 69S 96E 9
		55 55 12 130 42 42	C 69S 96E 4
101-71-10040-2020	KETCHIKAN D-3	55 56 3 130 41 46	C 68S 95E34
		55 55 30 130 40 40	C 68S 95E35
101-71-10040-2025	KETCHIKAN D-2	55 59 26 130 39 19	C 68S 95E12
		56 0 0 130 39 41	C 68S 95E 1

Stream/Lake	Map Sheet	Lat./Long.	Legal
101-71-10060 Clear Creek	KETCHIKAN D-3	55 49 33 130 55 35 55 50 19 130 56 18	C 70S 94E 1 C 69S 94E36
101-71-10250	KETCHIKAN D-3	55 45 47 130 42 27 55 46 50 130 40 47	C 70S 96E33 C 70S 96E22
101-71-10260	KETCHIKAN D-3 KETCHIKAN C-3	55 45 10 130 42 2 55 44 52 130 40 41	C 70S 96E33 C 71S 96E 3
101-71-10280	KETCHIKAN C-3	55 43 36 130 45 3 55 42 33 130 42 12	C 71S 96E 7 C 71S 96E16
101-71-10430 Manzanita Creek	KETCHIKAN C-3	55 35 45 130 58 38 55 35 45 130 59 7	C 72S 94E27 C 72S 94E27
101-71-10440	KETCHIKAN C-3	55 36 0 130 58 17 55 36 24 130 58 9	C 72S 94E27 C 72S 94E23
101-71-10450	KETCHIKAN C-3	55 36 4 130 57 52 55 36 36 130 57 37	C 72S 94E26 C 72S 94E23
101-71-10500 Grace Creek	KETCHIKAN C-3	55 39 39 130 57 46 55 39 5 130 58 26	C 72S 94E 2 C 72S 94E 3
101-71-10570	KETCHIKAN C-3	55 39 51 130 57 53 55 39 55 130 58 45	C 71S 94E35 C 71S 94E34
101-71-10590	KETCHIKAN C-3	55 41 3 130 58 12 55 40 39 130 58 40	C 71S 94E26 C 71S 94E27
101-71-10610	KETCHIKAN C-4	55 43 51 131 0 21 55 43 36 131 0 44	C 71S 94E 9 C 71S 94E 9
101-71-10630	KETCHIKAN C-4	55 45 0 131 5 49 55 44 21 131 11 44	C 70S 93E36 C 71S 93E 5
101-71-10630-2005	KETCHIKAN C-4	55 44 25 131 8 45 55 43 6 131 9 53	C 71S 93E 3 C 71S 93E16
101-71-10680	KETCHIKAN D-4	55 45 58 131 4 5 55 45 56 131 5 5	C 70S 94E30 C 70S 93E25
101-71-10690	KETCHIKAN D-4	55 46 16 131 3 47 55 46 29 131 4 18	C 70S 94E30 C 70S 94E30
101-75-10050	KETCHIKAN D-4 BRADFIELD CANAL A-5	55 59 46 131 17 44 56 1 22 131 20 40	C 63S 91E 2 C 67S 91E33
101-75-10100 Grant Creek	BRADFIELD CANAL A-4 BRADFIELD CANAL A-5	56 2 21 131 12 45 56 6 31 131 20 40	C 67S 92E20 C 66S 91E33

Stream/Lake	Map Sheet	Lat./Long.	Legal
101-75-10100-2010	BRADFIELD CANAL A-4	56 5 47 131 14 50	C 67S 92E 6
		56 5 59 131 14 49	C 66S 92E31
101-75-10100-2016	BRADFIELD CANAL A-4	56 6 25 131 16 5	C 66S 91E36
		56 9 45 131 16 40	C 66S 91E12
101-75-10100-2016-3005	BRADFIELD CANAL A-4	56 8 14 131 16 55	C 66S 91E23
		56 8 13 131 17 54	C 66S 91E23
101-75-10100-2016-3009	BRADFIELD CANAL A-4	56 8 58 131 16 43	C 66S 91E13
		56 9 16 131 17 27	C 66S 91E14
101-75-10110	BRADFIELD CANAL A-4	56 2 21 131 12 35	C 67S 92E20
		56 3 21 131 12 4	C 67S 92E16
101-75-10120	BRADFIELD CANAL A-4	56 1 56 131 10 41	C 67S 92E28
		56 2 10 131 10 52	C 67S 92E28
101-75-10150	BRADFIELD CANAL A-4	56 5 8 131 5 17	C 67S 93E 6
		56 8 34 131 11 12	C 66S 92E16
101-75-10150-2002	BRADFIELD CANAL A-4	56 5 20 131 5 25	C 67S 93E 6
		56 7 53 131 0 8	C 66S 93E22
101-75-10150-2002-3004	BRADFIELD CANAL A-4	56 6 11 131 3 16	C 66S 93E32
		56 6 16 131 1 32	C 66S 93E33
101-75-10150-2002-3005	BRADFIELD CANAL A-4	56 7 5 131 1 55	C 66S 93E28
		56 7 28 131 1 42	C 66S 93E28
101-75-10150-2012	BRADFIELD CANAL A-4	56 7 43 131 7 31	C 66S 92E24
		56 9 28 131 7 57	C 66S 92E11
101-75-10300	BRADFIELD CANAL A-4	56 4 38 131 4 31	C 67S 93E 8
Unuk River	BRADFIELD CANAL B-3	56 20 33 130 44 27	C 64S 94E10
101-75-10300-2014	BRADFIELD CANAL A-3	56 8 3 130 58 3	C 66S 93E24
Lake Creek		56 9 20 130 55 0	C 66S 94E 8
101-75-10300-2014-0010	BRADFIELD CANAL A-3	56 9 44 130 54 9	C 66S 94E 8
101-75-10300-2014-3004	BRADFIELD CANAL A-3	56 7 54 130 57 55	C 66S 93E24
		56 7 36 130 57 27	C 66S 93E24
101-75-10300-2019	BRADFIELD CANAL A-3	56 11 12 130 55 13	C 65S 94E32
		56 10 53 130 57 24	C 66S 93E 1
101-75-10300-2022	BRADFIELD CANAL A-3	56 12 12 130 53 32	C 65S 94E28
		56 12 6 130 53 29	C 65S 94E28

Stream/Lake	Map Sheet	Lat./Long.	Legal
101-75-10300-2022-0010	BRADFIELD CANAL A-3	56 12 26 130 52 29	C 65S 94E28
101-75-10300-2025	BRADFIELD CANAL A-3	56 13 37 130 53 35	C 65S 94E16
Sawmill Slough	BRADFIELD CANAL B-3	56 16 5 130 51 53	C 65S 94E 3
101-75-10300-2029	BRADFIELD CANAL B-3	56 16 15 130 48 38	C 64S 94E31
		56 16 9 130 49 37	C 65S 94E 2
101-75-10300-2030	BRADFIELD CANAL B-3	56 16 6 130 47 47	C 65S 94E 1
		56 15 6 130 45 41	C 65S 95E 8
101-75-10300-2038	BRADFIELD CANAL B-3	56 17 28 130 46 56	C 64S 94E29
		56 17 33 130 46 2	C 64S 94E28
101-75-10300-2044	BRADFIELD CANAL B-3	56 19 3 130 45 51	C 64S 94E16
		56 18 41 130 44 23	C 64S 94E22
101-75-10300-2045	BRADFIELD CANAL B-3	56 19 32 130 46 16	C 64S 94E17
		56 20 3 130 47 1	C 64S 94E 8
101-75-10500	BRADFIELD CANAL A-4	56 3 17 131 2 54	C 67S 93E16
Klahini River	BRADFIELD CANAL A-3	56 3 56 130 59 45	C 67S 93E14
101-75-10500-2005	BRADFIELD CANAL A-4	56 3 23 131 2 5	C 67S 93E16
		56 3 50 131 1 49	C 67S 93E16
101-75-10500-2006	BRADFIELD CANAL A-4	56 3 29 131 1 34	C 67S 93E16
		56 3 18 131 1 25	C 67S 93E15
101-75-10500-2006-3002	BRADFIELD CANAL A-4	56 3 27 131 1 33	C 67S 93E16
		56 3 18 131 1 41	C 67S 93E16
101-75-10600	BRADFIELD CANAL A-4	56 2 11 131 5 50	C 67S 93E30
		56 1 13 131 5 11	C 67S 93E31
101-75-10700	KETCHIKAN D-4	55 59 14 131 10 30	C 68S 92E10
		55 59 19 131 9 35	C 68S 92E10
101-75-10720	KETCHIKAN D-4	55 58 51 131 10 33	C 68S 92E15
		55 58 44 131 9 26	C 68S 92E15
101-75-10730	KETCHIKAN D-4	55 58 38 131 10 39	C 68S 92E15
		55 58 22 131 10 19	C 68S 92E15
101-75-10730-0010	KETCHIKAN D-4	55 58 8 131 10 10	C 68S 92E15
101-75-10730-2001	KETCHIKAN D-4	55 58 34 131 10 32	C 68S 92E15
		55 58 27 131 9 51	C 68S 92E15

Stream/Lake	Map Sheet	Lat./Long.	Legal
101-75-10760	KETCHIKAN D-4	55 57 2 131 7 35	C 68S 92E25
		55 57 32 131 5 2	C 68S 93E19
101-75-10760-2001	KETCHIKAN D-4	55 57 7 131 7 32	C 68S 92E25
		55 57 33 131 7 16	C 68S 92E24
101-75-10800	KETCHIKAN D-4	55 53 11 131 4 33	C 69S 93E13
Robinson Creek		55 54 6 131 3 10	C 69S 94E 7
101-75-10830	KETCHIKAN D-4	55 51 53 131 3 20	C 69S 94E30
		55 52 28 131 2 18	C 69S 94E20
101-75-10850	KETCHIKAN D-4	55 48 39 131 3 40	C 70S 94E 7
		55 48 27 131 5 6	C 70S 93E13
101-80-10030	KETCHIKAN D-5	55 56 8 131 22 44	C 68S 91E32
		55 55 29 131 22 43	C 68S 91E32
101-80-10030-2003	KETCHIKAN D-5	55 55 41 131 22 32	C 68S 91E32
		55 55 53 131 21 40	C 68S 91E32
101-80-10050	KETCHIKAN D-5	55 55 54 131 26 2	C 68S 90E36
		55 55 40 131 26 37	C 68S 90E35
101-80-10050-2001	KETCHIKAN D-5	55 55 52 131 26 7	C 68S 90E35
Beaver Creek		55 55 39 131 25 41	C 68S 90E36
101-80-10090	KETCHIKAN D-5	55 54 38 131 31 26	C 69S 91E 6
		55 54 31 131 30 16	C 69S 91E 8
101-80-10100	KETCHIKAN D-5	55 54 45 131 34 24	C 69S 90E 2
		55 54 22 131 34 19	C 69S 90E11
101-80-10110	KETCHIKAN D-5	55 53 54 131 35 33	C 69S 90E10
		55 53 56 131 35 18	C 69S 90E10
101-80-10120	KETCHIKAN D-5	55 52 57 131 34 3	C 69S 90E14
		55 53 5 131 33 52	C 69S 90E14
101-80-10130	KETCHIKAN D-5	55 52 25 131 35 37	C 69S 90E22
		55 52 10 131 35 50	C 69S 90E22
101-80-10140	KETCHIKAN D-5	55 52 56 131 33 16	C 69S 90E13
		55 53 7 131 32 17	C 69S 90E13
101-80-10150	KETCHIKAN D-5	55 50 46 131 27 55	C 69S 91E33
Klam Creek		55 51 4 131 28 21	C 69S 91E28
101-80-10200	KETCHIKAN D-5	55 50 39 131 26 3	C 69S 91E34
Klu Creek		55 50 56 131 23 31	C 69S 91E36

Stream/Lake	Map Sheet	Lat./Long.	Legal
101-30-10200-2001	KETCHIKAN D-5	55 50 37 131 25 48 55 50 58 131 25 52	C 69S 91E35 C 69S 91E34
101-30-10230	KETCHIKAN D-5	55 49 47 131 29 39 55 49 32 131 29 37	C 70S 91E 5 C 70S 91E 5
101-30-10230	KETCHIKAN D-5	55 49 47 131 32 36 55 49 38 131 32 13	C 70S 90E 1 C 70S 90E 1
101-30-10320	KETCHIKAN D-6	55 52 24 131 40 40 55 52 40 131 40 10	C 69S 90E19 C 69S 90E19
101-30-10330	KETCHIKAN D-6	55 49 36 131 47 9 55 49 14 131 47 28	C 70S 89E 4 C 70S 89E 8
101-30-10340	KETCHIKAN D-6	55 50 11 131 48 30 55 49 37 131 48 31	C 70S 89E 5 C 70S 89E 5
101-30-10360	KETCHIKAN D-6	55 50 16 131 49 20 55 49 37 131 49 16	C 69S 89E31 C 70S 89E 6
101-30-10360-2002	KETCHIKAN D-6	55 50 13 131 49 21 55 49 42 131 49 28	C 69S 89E31 C 70S 89E 6
101-30-10330	KETCHIKAN D-6	55 50 19 131 49 33 55 49 45 131 50 0	C 69S 89E31 C 70S 89E 6
101-30-10335	KETCHIKAN D-6	55 50 21 131 49 41 55 50 9 131 50 35	C 69S 89E31 C 70S 88E 1
101-30-10400 Wasta Creek	KETCHIKAN D-6	55 51 21 131 55 15 55 50 52 131 59 42	C 69S 88E28 C 69S 87E36
101-30-10400-0010	KETCHIKAN D-6	55 51 15 131 55 53	C 69S 88E28
101-30-10400-2009	KETCHIKAN D-6	55 51 8 131 55 21 55 50 38 131 54 47	C 69S 88E28 C 69S 88E34
101-30-10400-2009-3010	KETCHIKAN D-6	55 50 44 131 54 46 55 50 42 131 54 35	C 69S 88E34 C 69S 88E34
101-30-10500	KETCHIKAN D-6	55 51 55 131 55 6 55 53 19 131 55 30	C 69S 89E28 C 69S 88E16
101-30-10500-2003	KETCHIKAN D-6	55 52 1 131 55 27 55 52 12 131 56 30	C 69S 88E21 C 69S 88E20
101-30-10520	KETCHIKAN D-6	55 52 11 131 53 33 55 52 43 131 53 51	C 69S 88E22 C 69S 88E22

Stream/Lake	Map Sheet	Lat./Long.	Legal
101-30-10530	KETCHIKAN D-6	55 52 16 131 52 38 55 52 31 131 52 35	C 69S 88E23 C 69S 88E23
101-30-10540	KETCHIKAN D-6	55 52 21 131 51 50 55 52 37 131 51 44	C 69S 88E24 C 69S 88E24
101-30-10560	KETCHIKAN D-6	55 52 32 131 50 5 55 52 45 131 50 23	C 69S 89E19 C 69S 88E24
101-30-10600	KETCHIKAN D-6	55 54 9 131 50 4 55 54 30 131 50 29	C 69S 89E 7 C 69S 88E12
101-30-10630	KETCHIKAN D-6	55 55 44 131 50 34 55 55 56 131 50 59	C 68S 88E32 C 68S 88E31
101-30-10650	KETCHIKAN D-6	55 56 15 131 50 45 55 56 43 131 51 30	C 68S 88E32 C 68S 88E30
101-30-10660	KETCHIKAN D-6	55 56 59 131 50 33 55 57 25 131 51 15	C 68S 88E29 C 68S 88E19
101-30-10680 Wolverine Creek	KETCHIKAN D-6	55 55 3 131 47 45 56 0 0 131 50 29	C 69S 89E 5 C 68S 88E 5
101-30-10680-0020 McDonald, Lake	KETCHIKAN D-6	55 57 53 131 50 19	C 68S 88E20
101-30-10690	KETCHIKAN D-6	55 54 39 131 46 54 55 55 5 131 46 34	C 69S 89E 4 C 69S 89E 4
101-30-10700	KETCHIKAN D-6	55 54 10 131 45 30 55 54 21 131 45 30	C 69S 89E10 C 69S 89E10
101-30-10730	KETCHIKAN D-5	55 58 41 131 37 31 55 58 37 131 38 8	C 68S 89E15 C 68S 89E15
101-30-10750	KETCHIKAN D-5	55 58 55 131 37 18 55 59 15 131 37 16	C 68S 89E10 C 68S 89E10
101-30-10760	KETCHIKAN D-5	55 59 10 131 37 3 55 59 23 131 36 39	C 68S 89E10 C 68S 89E11
101-30-10770	KETCHIKAN D-5	55 58 50 131 36 40 55 59 2 131 36 14	C 68S 89E14 C 68S 89E11
101-30-10790	KETCHIKAN D-5	55 57 25 131 36 43 55 57 40 131 36 19	C 68S 89E23 C 68S 89E23
101-30-10810	KETCHIKAN D-5	55 57 23 131 36 44 55 57 24 131 36 2	C 68S 89E23 C 68S 89E23

Stream/Lake	Map Sheet	Lat./Long.	Legal
101-80-10840 Short Creek	BRADFIELD CANAL A-5	56 0 16 131 31 39 56 4 34 131 38 50	C 63S 90E 5 C 67S 89E 9
101-80-10840-0010 Reflection Lake	BRADFIELD CANAL A-5	56 2 2 131 35 28	C 67S 89E26
101-80-10950	KETCHIKAN D-5	55 59 0 131 24 15 55 59 9 131 23 46	C 68S 91E 7 C 68S 91E 7
101-80-10960	KETCHIKAN D-5	55 55 54 131 33 51 55 56 49 131 30 58	C 68S 89E36 C 68S 90E29
101-80-10960-0010 Bell Island Lakes	KETCHIKAN D-5	55 56 24 131 32 18	C 68S 90E30
101-90-10020	KETCHIKAN D-6	55 48 2 131 40 43 55 48 16 131 40 54	C 70S 90E18 C 70S 90E18
101-90-10030	KETCHIKAN D-6	55 47 59 131 40 28 55 48 23 131 40 14	C 70S 90E18 C 70S 90E18
101-90-10035	KETCHIKAN D-5	55 47 46 131 39 9 55 48 1 131 38 56	C 70S 90E17 C 70S 90E17
101-90-10040	KETCHIKAN D-5	55 47 23 131 37 59 55 47 35 131 37 37	C 70S 90E21 C 70S 90E21
101-90-10070	KETCHIKAN D-5	55 49 7 131 33 26 55 49 25 131 33 33	C 70S 90E12 C 70S 90E 2
101-90-10100 Naets Creek	KETCHIKAN D-5	55 47 13 131 29 17 55 47 2 131 28 10	C 70S 91E20 C 70S 91E21
101-90-10100-2004	KETCHIKAN D-5	55 47 2 131 28 10 55 46 58 131 28 14	C 70S 91E21 C 70S 91E21
101-90-10100-2004-0010 Naets Lake	KETCHIKAN D-5	55 46 46 131 28 32	C 70S 91E21
101-90-10110	KETCHIKAN D-5	55 46 2 131 32 42 55 45 47 131 32 39	C 70S 90E25 C 70S 90E36
101-90-10120	KETCHIKAN D-5	55 46 6 131 32 54 55 45 57 131 33 2	C 70S 90E25 C 70S 90E25
101-90-10130	KETCHIKAN D-5	55 46 28 131 34 9 55 46 22 131 34 20	C 70S 90E26 C 70S 90E26
101-90-10140	KETCHIKAN D-5	55 46 6 131 39 13 55 45 56 131 39 4	C 70S 90E29 C 70S 90E29

Stream/Lake	Map Sheet	Lat./Long.	Legal
101-90-10150	KETCHIKAN D-6	55 45 54 131 40 19	C 70S 90E30
		55 45 33 131 40 11	C 70S 90E31
101-90-10160	KETCHIKAN D-6	55 45 8 131 41 16	C 70S 89E36
	KETCHIKAN C-6	55 44 47 131 41 3	C 71S 90E 6
101-90-10210	KETCHIKAN C-5	55 43 45 131 39 13	C 71S 90E 8
		55 43 55 131 39 20	C 71S 90E 8
101-90-10220	KETCHIKAN C-5	55 44 3 131 37 47	C 71S 90E 9
		55 44 13 131 37 54	C 71S 90E 4
101-90-10240	KETCHIKAN C-5	55 44 7 131 35 29	C 71S 90E10
		55 44 19 131 35 37	C 71S 90E 3
101-90-10250	KETCHIKAN C-5	55 44 7 131 35 29	C 71S 90E10
		55 44 19 131 35 21	C 71S 90E 3
101-90-10270	KETCHIKAN C-5	55 44 3 131 32 39	C 71S 90E12
		55 44 25 131 32 33	C 71S 90E 1
101-90-10290	KETCHIKAN C-5	55 44 12 131 30 45	C 71S 91E 6
Gunsight Creek		55 42 30 131 26 46	C 71S 91E15
101-90-10290-2007	KETCHIKAN C-5	55 43 3 131 27 24	C 71S 91E16
		55 43 14 131 26 48	C 71S 91E15
101-90-10290-2009	KETCHIKAN C-5	55 42 36 131 26 49	C 71S 91E15
		55 42 32 131 26 40	C 71S 91E15
101-90-10330	KETCHIKAN C-5	55 43 41 131 32 23	C 71S 90E12
		55 43 26 131 32 43	C 71S 90E12
101-90-10370	KETCHIKAN C-5	55 43 30 131 35 44	C 71S 90E10
		55 43 28 131 36 16	C 71S 90E10
101-90-10390	KETCHIKAN C-5	55 41 39 131 37 28	C 71S 90E21
		55 41 15 131 37 2	C 71S 90E28
101-90-10390-2002	KETCHIKAN C-5	55 41 33 131 37 30	C 71S 90E21
		55 41 3 131 37 56	C 71S 90E28
101-90-10400	KETCHIKAN C-5	55 41 47 131 38 16	C 71S 90E20
		55 41 17 131 38 23	C 71S 90E29
101-90-10440	KETCHIKAN C-6	55 39 35 131 42 11	C 72S 89E 1
		55 39 30 131 41 53	C 72S 89E 1
101-90-10430	KETCHIKAN C-5	55 36 6 131 37 33	C 72S 90E28
		55 36 33 131 37 3	C 72S 90E21

Stream/Lake	Map Sheet	Lat./Long.	Legal
101-90-10500 Naha River	KETCHIKAN C-5	55 35 34 131 35 33 55 32 57 131 30 7	C 72S 90E27 C 73S 91E12
101-90-10500-0010 Jordan Lake	KETCHIKAN C-5	55 36 3 131 33 24	C 72S 90E25
101-90-10500-0030 Heckman Lake	KETCHIKAN C-5	55 34 51 131 31 38	C 72S 91E31
101-90-10500-2004	KETCHIKAN C-5	55 35 14 131 34 20 55 34 52 131 33 50	C 72S 90E35 C 72S 90E35
101-90-10500-2005	KETCHIKAN C-5	55 36 5 131 33 46 55 36 43 131 34 0	C 72S 90E26 C 72S 90E23
101-90-10500-2013	KETCHIKAN C-5	55 34 19 131 30 35 55 34 35 131 30 4	C 73S 91E 1 C 73S 91E 1
101-90-10590	KETCHIKAN C-5	55 33 54 131 38 57 55 34 33 131 38 16	C 73S 91E 6 C 73S 91E 6
101-90-10600 Wolf Creek	KETCHIKAN C-5	55 33 39 131 38 52 55 32 35 131 36 14	C 73S 91E 7 C 73S 91E17
101-90-10600-0010 Lower Wolf Lake	KETCHIKAN C-5	55 33 34 131 37 1	C 73S 91E 8
101-90-10610	KETCHIKAN C-5	55 31 57 131 38 34 55 31 34 131 38 20	C 73S 91E19 C 73S 91E19
101-90-10620	KETCHIKAN C-5	55 31 57 131 38 46 55 31 13 131 38 53	C 73S 91E19 C 73S 91E19
101-90-10640	KETCHIKAN C-6	55 33 26 131 41 3 55 33 3 131 41 2	C 73S 90E11 C 73S 90E11
101-90-10650	KETCHIKAN C-6	55 32 22 131 41 59 55 32 13 131 41 44	C 73S 90E14 C 73S 90E14
101-90-10660	KETCHIKAN C-6	55 31 46 131 42 5 55 31 33 131 41 39	C 73S 90E23 C 73S 90E23
101-90-10680 Lunch Creek	KETCHIKAN C-6	55 30 43 131 43 25 55 30 33 131 43 18	C 73S 90E27 C 73S 90E27
101-90-10690	KETCHIKAN B-6	55 29 42 131 45 21 55 29 33 131 44 54	C 73S 90E32 C 73S 90E33
101-90-10695 First Waterfall Creek	KETCHIKAN B-6	55 29 19 131 45 53 55 29 0 131 45 43	C 74S 90E 5 C 74S 90E 5

Stream/Lake	Map Sheet	Lat./Long.	Legal
101-90-10700	KETCHIKAN B-6	55 28 25 131 47 13 55 28 16 131 47 0	C 74S 90E 7 C 74S 90E 7
101-90-10705 Trollers Creek	KETCHIKAN B-6	55 28 17 131 47 49 55 28 8 131 47 52	C 74S 90E 7 C 74S 90E 7
101-90-10710	KETCHIKAN C-6	55 31 27 131 57 47 55 32 8 131 59 1	C 73S 88E24 C 73S 88E14
101-90-10720	KETCHIKAN C-6	55 31 57 131 57 29 55 32 44 131 58 31	C 73S 88E24 C 73S 88E13
101-90-10730	KETCHIKAN C-6	55 33 47 131 56 38 55 34 26 131 57 26	C 73S 89E 6 C 73S 88E 1
101-90-10740	KETCHIKAN C-6	55 35 2 131 57 24 55 34 39 131 57 26	C 72S 88E32 C 72S 88E32
101-90-10750	KETCHIKAN C-6	55 35 50 131 58 36 55 35 40 131 58 56	C 72S 88E30 C 72S 88E30
101-90-10760 Falls Creek	KETCHIKAN C-6	55 35 51 131 58 34 55 36 46 131 59 35	C 72S 88E30 C 72S 87E24
101-90-10770	KETCHIKAN C-6	55 38 18 131 59 3 55 38 13 131 59 32	C 72S 88E 7 C 72S 87E12
101-90-10780	CRAIG C-1	55 39 26 132 0 4 55 38 55 132 0 33	C 72S 87E 1 C 72S 87E12
101-90-10800	CRAIG C-1	55 40 59 132 2 28 55 41 42 132 4 34	C 71S 87E26 C 71S 87E21
101-90-10820	CRAIG C-1	55 40 51 132 2 6 55 41 18 132 2 14	C 71S 87E26 C 71S 87E26
101-90-10830	CRAIG C-1	55 40 31 132 0 48 55 40 41 132 0 31	C 71S 87E36 C 71S 87E25
101-90-10835	KETCHIKAN C-6	55 39 4 131 58 3 55 39 5 131 57 38	C 72S 88E 6 C 72S 88E 5
101-90-10840	KETCHIKAN C-6	55 39 1 131 58 5 55 38 24 131 56 49	C 72S 88E 6 C 72S 88E 8
101-90-10840-0010 Whitman Lake	KETCHIKAN C-6	55 38 0 131 56 13	C 72S 88E16
101-90-10840-2013	KETCHIKAN C-6	55 38 13 131 56 10 55 38 32 131 55 47	C 72S 88E 9 C 72S 88E 9

Stream/Lake	Map Sheet	Lat./Long.	Legal
101-90-10840-2013-3003	KETCHIKAN C-6	55 38 19 131 56 2 55 38 31 131 55 56	C 72S 88E 9 C 72S 88E 9
101-90-10855	KETCHIKAN C-6	55 37 31 131 53 42 55 37 12 131 53 47	C 72S 88E15 C 72S 88E15
101-90-10859 Granite Creek	KETCHIKAN C-6	55 38 44 131 51 51 55 39 54 131 53 32	C 72S 88E11 C 71S 88E34
101-90-10860	KETCHIKAN C-6	55 38 44 131 51 48 55 39 58 131 51 16	C 72S 88E12 C 71S 88E36
101-90-10870	KETCHIKAN C-6	55 40 23 131 50 9 55 40 45 131 50 47	C 71S 89E31 C 71S 88E25
101-90-10880	KETCHIKAN C-6	55 42 34 131 51 26 55 41 39 131 51 34	C 71S 88E13 C 71S 88E24
101-90-10890	KETCHIKAN C-6	55 42 50 131 51 36 55 41 55 131 52 3	C 71S 88E13 C 71S 88E23
101-90-10900	KETCHIKAN C-6	55 42 56 131 51 46 55 42 42 131 52 19	C 71S 88E13 C 71S 88E14
101-90-10910	KETCHIKAN C-6	55 43 34 131 52 8 55 43 29 131 52 43	C 71S 88E11 C 71S 88E11
101-90-10930	KETCHIKAN D-6	55 45 8 131 53 30 55 45 22 131 54 35	C 70S 88E34 C 70S 88E34
101-90-10930-2004	KETCHIKAN D-6	55 45 26 131 53 43 55 45 32 131 53 46	C 70S 88E34 C 70S 88E34
101-90-10930-2006	KETCHIKAN D-6	55 45 27 131 53 50 55 45 31 131 53 55	C 70S 88E34 C 70S 88E34
101-90-10940	KETCHIKAN D-6	55 45 17 131 53 30 55 46 34 131 53 30	C 70S 88E34 C 70S 88E27
101-90-10942	KETCHIKAN D-6	55 45 15 131 53 31 55 45 15 131 53 17	C 70S 88E34 C 70S 88E35
101-90-10945	KETCHIKAN C-6	55 43 56 131 48 46 55 43 58 131 49 9	C 71S 89E 8 C 71S 89E 7
101-90-10950	KETCHIKAN C-6	55 44 22 131 48 40 55 44 28 131 49 1	C 71S 89E 5 C 71S 89E 6
101-90-10960	KETCHIKAN D-6	55 45 8 131 48 16 55 45 24 131 49 17	C 70S 89E32 C 70S 89E31

Stream/Lake	Map Sheet	Lat./Long.	Legal
101-90-10970	KETCHIKAN D-6	55 46 14 131 47 51 55 46 33 131 47 53	C 70S 89E29 C 70S 89E29
101-90-10990	KETCHIKAN D-6	55 48 26 131 46 16 55 48 33 131 46 58	C 70S 89E16 C 70S 89E 9
101-90-11000	KETCHIKAN C-6	55 32 2 131 48 31 55 31 53 131 48 30	C 73S 89E13 C 73S 89E24
101-90-11010	KETCHIKAN C-6	55 31 45 131 49 0 55 31 24 131 48 47	C 73S 89E24 C 73S 89E24
102-10-10050	DIXON ENTRANCE D-1	54 54 18 132 1 23 54 55 31 132 3 14	C 80S 89E29 C 80S 89E19
102-10-10100	DIXON ENTRANCE D-1	54 54 18 132 5 20 54 54 32 132 5 14	C 80S 88E25 C 80S 88E25
102-10-10150	DIXON ENTRANCE D-1	54 54 5 132 6 35 54 54 27 132 9 2	C 80S 88E26 C 80S 88E28
102-10-10200	DIXON ENTRANCE D-1	54 51 40 132 4 24 54 51 34 132 4 43	C 81S 89E11 C 81S 89E11
102-10-10230	DIXON ENTRANCE D-1	54 50 16 132 3 31 54 50 49 132 5 18	C 81S 89E24 C 81S 89E15
102-10-10270	DIXON ENTRANCE D-1	54 51 7 132 2 24 54 50 52 132 2 18	C 81S 89E13 C 81S 89E13
102-10-10330	DIXON ENTRANCE D-1	54 48 5 132 1 17 54 48 19 132 0 57	C 81S 90E31 C 81S 90E31
102-10-10350	DIXON ENTRANCE D-1	54 48 20 132 2 12 54 48 31 132 2 4	C 81S 89E36 C 81S 89E36
102-10-10370	DIXON ENTRANCE D-1	54 49 14 132 3 27 54 49 31 132 3 25	C 81S 89E25 C 81S 89E24
102-10-10390	DIXON ENTRANCE D-1	54 48 53 132 5 9 54 49 20 132 5 14	C 81S 89E27 C 81S 89E27
102-10-10410	DIXON ENTRANCE D-1	54 48 39 132 4 42 54 48 23 132 5 25	C 81S 89E26 C 81S 89E34
102-10-10430	DIXON ENTRANCE D-1	54 48 6 132 3 32 54 47 57 132 4 8	C 81S 89E36 C 81S 89E35
102-10-10480	DIXON ENTRANCE D-1	54 46 3 132 0 53 54 46 10 132 1 36	C 82S 90E 7 C 82S 90E 7

Stream/Lake	Map Sheet	Lat./Long.	Legal
102-10-10500	DIXON ENTRANCE D-1	54 45 44 132 0 57	C 82S 90E18
		54 45 53 132 1 29	C 82S 90E18
102-10-10510	DIXON ENTRANCE D-1	54 45 35 132 0 59	C 82S 90E18
		54 45 13 132 1 33	C 82S 90E18
102-10-10520	DIXON ENTRANCE D-1	54 45 4 132 0 22	C 82S 90E20
	DIXON ENTRANCE C-1	54 44 19 132 0 51	C 82S 90E19
102-10-10530	DIXON ENTRANCE C-1	54 42 13 132 3 31	C 83S 89E 1
		54 42 33 132 3 36	C 82S 89E35
102-10-10540	DIXON ENTRANCE C-1	54 42 15 132 4 56	C 83S 89E 2
		54 42 31 132 4 35	C 83S 89E 2
102-10-10550	DIXON ENTRANCE C-1	54 42 57 132 6 22	C 82S 89E34
		54 44 39 132 5 27	C 82S 89E22
102-10-10570	DIXON ENTRANCE C-1	54 43 48 132 7 32	C 82S 89E28
		54 44 3 132 7 16	C 82S 89E28
102-10-10580	DIXON ENTRANCE C-1	54 44 32 132 8 54	C 82S 89E20
		54 45 0 132 8 56	C 82S 89E20
102-10-10600	DIXON ENTRANCE C-1	54 44 44 132 9 57	C 82S 89E19
	DIXON ENTRANCE D-1	54 47 14 132 8 34	C 82S 89E 5
102-10-10600-0010	DIXON ENTRANCE C-1	54 44 59 132 11 56	C 82S 88E24
102-10-10600-2008	DIXON ENTRANCE D-1	54 46 21 132 10 51	C 82S 89E 7
		54 46 7 132 10 54	C 82S 89E 7
102-10-10600-2010	DIXON ENTRANCE D-1	54 46 6 132 11 57	C 82S 88E12
		54 46 47 132 12 32	C 82S 88E11
102-10-10600-2010-0010	DIXON ENTRANCE D-1	54 46 17 132 12 27	C 82S 88E12
102-10-10600-2010-3006	DIXON ENTRANCE D-1	54 46 10 132 11 55	C 82S 88E12
		54 46 7 132 11 39	C 82S 88E12
102-10-10600-2010-3006-4004	DIXON ENTRANCE D-1	54 46 10 132 11 51	C 82S 88E12
		54 46 5 132 11 48	C 82S 88E12
102-10-10630	DIXON ENTRANCE C-1	54 43 57 132 9 19	C 82S 89E29
		54 43 37 132 9 23	C 82S 89E29
102-10-10650	DIXON ENTRANCE C-1	54 42 30 132 10 20	C 83S 89E 6
		54 42 36 132 10 31	C 82S 89E31

Stream/Lake	Map Sheet	Lat./Long.	Legal
102-10-10670	DIXON ENTRANCE C-1	54 44 26 132 13 32 54 44 32 132 13 23	C 82S 88E23 C 82S 88E23
102-10-10710	DIXON ENTRANCE D-1	54 45 26 132 13 16 54 45 14 132 13 16	C 82S 88E14 C 82S 88E14
102-10-10750	DIXON ENTRANCE D-1	54 46 22 132 14 14 54 47 0 132 14 49	C 82S 88E10 C 82S 88E 3
102-20-10010	CRAIG A-1	55 6 9 132 0 41 55 6 15 132 0 59	C 78S 89E16 C 78S 89E16
102-20-10050	DIXON ENTRANCE D-1	54 55 45 132 1 13 54 55 15 132 1 12	C 80S 89E16 C 80S 89E21
102-20-10070	DIXON ENTRANCE D-1	54 55 56 132 1 25 54 56 14 132 3 19	C 80S 89E17 C 80S 89E18
102-20-10100	DIXON ENTRANCE D-1	54 56 50 132 0 13 54 56 50 132 0 31	C 80S 89E 9 C 80S 89E 9
102-20-10170	DIXON ENTRANCE D-1	54 58 11 132 3 19 54 58 22 132 3 44	C 79S 89E31 C 79S 89E31
102-20-10210	DIXON ENTRANCE D-1	54 59 1 132 2 1 54 59 2 132 2 49	C 79S 89E32 C 79S 89E30
102-20-10230	KETCHIKAN A-6	55 0 48 131 59 56 55 0 50 132 0 0	C 79S 89E16 C 79S 89E16
102-20-10250	KETCHIKAN A-6	55 1 0 131 59 52 55 1 1 132 0 0	C 79S 89E16 C 79S 89E16
102-20-10400	CRAIG A-1	55 8 0 132 3 1 55 8 26 132 3 26	C 78S 89E 6 C 78S 89E 6
102-20-10400-0010 Paul Lake	CRAIG A-1	55 8 36 132 4 57	C 77S 88E36
102-20-10400-2004	CRAIG A-1	55 8 8 132 3 0 55 9 9 132 3 27	C 78S 89E 6 C 77S 89E31
102-20-10400-2004-0010	CRAIG A-1	55 8 54 132 3 0	C 77S 89E31
102-30-10040	DIXON ENTRANCE D-1	54 55 3 132 12 39 54 53 16 132 13 38	C 80S 88E19 C 80S 87E36
102-30-10040-2005	DIXON ENTRANCE D-1	54 53 52 132 12 56 54 54 1 132 12 25	C 80S 88E30 C 80S 88E30

Stream/Lake	Map Sheet	Lat./Long.	Legal
102-30-10100	CRAIG A-1	55 0 59 132 2 52 55 0 26 132 2 46	C 79S 89E18 C 79S 89E19
102-30-10110	CRAIG A-1	55 0 23 132 4 17 55 0 0 132 4 15	C 79S 88E24 C 79S 89E19
102-30-10110-2002	CRAIG A-1	55 0 12 132 4 20 55 0 0 132 4 51	C 79S 88E24 C 79S 88E24
102-30-10130	DIXON ENTRANCE D-1	54 59 35 132 5 43 54 59 33 132 5 21	C 79S 83E25 C 79S 83E25
102-30-10150	DIXON ENTRANCE D-1	54 59 15 132 5 52 54 59 15 132 5 29	C 79S 83E26 C 79S 88E25
102-30-10170	DIXON ENTRANCE D-1	54 58 27 132 6 28 54 56 20 132 6 46	C 79S 83E35 C 80S 88E14
102-30-10170-0010	DIXON ENTRANCE D-1	54 57 19 132 5 38	C 80S 83E 1
102-30-10170-2004	DIXON ENTRANCE D-1	54 58 11 132 6 32 54 57 54 132 6 48	C 79S 83E35 C 80S 88E 2
102-30-10170-2009	DIXON ENTRANCE D-1	54 56 49 132 5 40 54 56 31 132 5 13	C 80S 83E12 C 80S 83E12
102-30-10200	DIXON ENTRANCE D-1	54 58 16 132 7 50 54 58 11 132 7 13	C 79S 88E34 C 79S 83E35
102-30-10220	DIXON ENTRANCE D-1	54 58 20 132 8 22 54 58 4 132 8 28	C 79S 83E34 C 80S 88E 3
102-30-10240	DIXON ENTRANCE D-1	54 57 45 132 9 5 54 57 31 132 8 56	C 80S 83E 4 C 80S 83E 4
102-30-10260	DIXON ENTRANCE D-1	54 57 36 132 9 31 54 57 16 132 9 34	C 80S 88E 4 C 80S 88E 9
102-30-10280 Perkins Creek	DIXON ENTRANCE D-1	54 56 43 132 10 36 54 55 29 132 8 2	C 80S 83E 8 C 80S 83E22
102-30-10310	DIXON ENTRANCE D-1	54 55 55 132 11 44 54 55 21 132 9 40	C 80S 88E17 C 80S 83E21
102-30-10330	DIXON ENTRANCE D-1	54 55 29 132 12 11 54 54 40 132 9 52	C 80S 88E19 C 80S 88E28
102-30-10370	DIXON ENTRANCE D-1	54 54 59 132 12 27 54 53 40 132 11 30	C 80S 83E19 C 80S 83E32

Stream/Lake	Map Sheet	Lat./Long.	Legal
102-30-10430	DIXON ENTRANCE D-1	54 56 4 132 12 49	C 80S 88E18
		54 57 32 132 15 59	C 80S 87E 2
102-30-10430-0010	DIXON ENTRANCE D-1	54 56 49 132 15 47	C 80S 87E11
102-30-10430-2020	DIXON ENTRANCE D-1	54 56 11 132 12 53	C 80S 88E18
		54 57 8 132 13 9	C 80S 88E 7
102-30-10450	DIXON ENTRANCE D-1	54 58 3 132 10 11	C 80S 88E 4
		54 58 21 132 10 27	C 79S 88E32
102-30-10460	DIXON ENTRANCE D-1	54 59 21 132 11 28	C 79S 88E29
		54 59 12 132 11 8	C 79S 88E29
102-30-10470	DIXON ENTRANCE D-1	54 58 55 132 18 40	C 79S 87E33
		54 58 53 132 19 42	C 79S 87E32
102-30-10510	DIXON ENTRANCE D-1	54 59 46 132 17 1	C 79S 87E27
		54 59 57 132 17 23	C 79S 87E22
102-30-10530	CRAIG A-1	55 0 42 132 15 28	C 79S 87E23
		55 0 37 132 15 55	C 79S 87E23
102-30-10550	CRAIG A-1	55 1 41 132 16 43	C 79S 87E10
		55 1 25 132 16 51	C 79S 87E15
102-30-10570	CRAIG A-1	55 1 49 132 15 43	C 79S 87E11
		55 2 29 132 16 31	C 79S 87E10
102-30-10590	CRAIG A-1	55 1 56 132 17 8	C 79S 87E10
		55 2 4 132 17 46	C 79S 87E10
102-30-10610	CRAIG A-1	55 3 20 132 18 3	C 79S 87E 4
		55 4 14 132 18 27	C 78S 87E28
102-30-10630	CRAIG A-1	55 3 22 132 16 55	C 79S 87E 3
		55 4 14 132 17 1	C 78S 87E27
102-30-10650 Kugel Creek	CRAIG A-1	55 2 45 132 15 6	C 79S 87E 2
		55 3 20 132 14 42	C 79S 87E 1
102-30-10660	CRAIG A-1	55 1 42 132 13 34	C 79S 87E12
		55 2 37 132 13 21	C 79S 87E 1
102-30-10670 Kegan Creek	CRAIG A-1	55 1 21 132 10 13	C 79S 88E16
		55 2 53 132 14 1	C 79S 87E 1
102-30-10670-0010 Kegan Lake	CRAIG A-1	55 2 11 132 12 16	C 79S 88E 7

Stream/Lake	Map Sheet	Lat./Long.	Legal
102-30-10670-2020	CRAIG A-1	55 2 54 132 12 19 55 2 57 132 11 53	C 79S 88E 6 C 79S 88E 6
102-30-10670-2026	CRAIG A-1	55 2 57 132 12 28 55 3 17 132 12 25	C 79S 88E 6 C 79S 88E 6
102-30-10670-2034	CRAIG A-1	55 2 56 132 13 6 55 3 13 132 13 11	C 79S 88E 6 C 79S 88E 6
102-30-10680	CRAIG A-1	55 1 21 132 8 39 55 1 32 132 9 12	C 79S 88E15 C 79S 88E16
102-30-10690	CRAIG A-1	55 1 58 132 8 13 55 2 13 132 8 20	C 79S 88E10 C 79S 88E10
102-30-10720	CRAIG A-1	55 3 23 132 6 47 55 3 12 132 7 4	C 78S 88E35 C 79S 88E 2
102-30-10750	CRAIG A-1	55 3 58 132 8 42 55 4 0 132 9 32	C 78S 88E34 C 78S 88E33
102-30-10770 Myrtle Creek	CRAIG A-1	55 4 7 132 7 52 55 4 21 132 8 15	C 78S 88E34 C 78S 88E27
102-30-10770-0010 Myrtle Lake	CRAIG A-1	55 4 39 132 8 36	C 78S 88E27
102-30-10800	CRAIG A-1	55 5 32 132 6 3 55 5 40 132 6 28	C 78S 88E23 C 78S 88E23
102-30-10816	CRAIG A-1	55 6 34 132 7 50 55 6 22 132 7 43	C 78S 88E15 C 78S 88E15
102-30-10820	CRAIG A-1	55 6 41 132 8 44 55 6 25 132 8 36	C 78S 88E15 C 78S 88E15
102-30-10840	CRAIG A-1	55 7 4 132 10 2 55 6 51 132 10 7	C 78S 88E 9 C 78S 88E 9
102-30-10850	CRAIG A-1	55 7 23 132 10 58 55 7 10 132 10 55	C 78S 88E 8 C 78S 88E 8
102-30-10870	CRAIG A-1	55 7 10 132 12 9 55 6 28 132 12 46	C 78S 88E 7 C 78S 88E18
102-30-10870-2004	CRAIG A-1	55 7 6 132 12 40 55 7 17 132 12 53	C 78S 88E 7 C 78S 88E 7
102-30-10870-2006	CRAIG A-1	55 6 47 132 12 59 55 6 33 132 13 20	C 78S 88E18 C 78S 87E13

Stream/Lake	Map Sheet	Lat./Long.	Legal
102-30-10890	CRAIG A-1	55 7 40 132 10 59 55 8 27 132 15 42	C 73S 83E 8 C 73S 87E 2
102-30-10890-0010 Miller Lake	CRAIG A-1	55 8 33 132 13 29	C 78S 87E 1
102-30-10890-2012	CRAIG A-1	55 8 59 132 15 3 55 9 0 132 15 21	C 77S 87E35 C 77S 87E35
102-30-10910	CRAIG A-1	55 7 45 132 9 0 55 8 18 132 9 35	C 73S 83E 4 C 73S 83E 4
102-30-10950	CRAIG A-1	55 5 19 132 2 58 55 5 42 132 3 6	C 73S 89E19 C 73S 89E19
102-40-10050	CRAIG A-1	55 14 0 132 4 4 55 13 44 132 3 8	C 76S 88E32 C 77S 89E 6
102-40-10070	CRAIG A-1	55 12 52 132 4 47 55 12 42 132 3 47	C 77S 88E12 C 77S 89E 7
102-40-10090	CRAIG A-1	55 12 19 132 4 58 55 12 3 132 3 7	C 77S 88E12 C 77S 89E 7
102-40-10110	CRAIG A-1	55 12 9 132 5 38 55 11 43 132 5 2	C 77S 88E12 C 77S 88E13
102-40-10130	CRAIG A-1	55 11 39 132 5 58 55 11 17 132 5 26	C 77S 88E14 C 77S 88E13
102-40-10140	CRAIG A-1	55 10 48 132 7 11 55 10 30 132 6 56	C 77S 88E23 C 77S 88E23
102-40-10150	CRAIG A-1	55 10 31 132 7 53 55 9 53 132 7 56	C 77S 88E22 C 77S 88E27
102-40-10170	CRAIG A-1	55 9 33 132 9 19 55 9 6 132 9 17	C 77S 88E28 C 77S 88E33
102-40-10220	CRAIG A-1	55 9 2 132 11 36 55 8 46 132 11 36	C 77S 88E32 C 77S 88E32
102-40-10250	CRAIG A-1	55 9 3 132 11 50 55 9 27 132 12 7	C 77S 88E31 C 77S 88E30
102-40-10280	CRAIG A-1	55 11 21 132 9 13 55 11 22 132 9 32	C 77S 88E16 C 77S 88E16
102-40-10310	CRAIG A-1	55 12 49 132 11 26 55 12 23 132 11 32	C 77S 88E 8 C 77S 88E 8

Stream/Lake	Map Sheet	Lat./Long.	Legal
102-40-10330	CRAIG A-1	55 10 48 132 14 26	C 77S 87E24
		55 10 32 132 14 29	C 77S 87E24
102-40-10330-0010 Dora Lake	CRAIG A-1	55 9 57 132 14 26	C 77S 87E25
102-40-10335	CRAIG A-1	55 11 40 132 14 30	C 77S 87E13
		55 11 34 132 14 17	C 77S 87E13
102-40-10335-0010	CRAIG A-1	55 11 28 132 14 12	C 77S 87E13
102-40-10350	CRAIG A-1	55 11 31 132 15 32	C 77S 87E14
		55 11 2 132 15 57	C 77S 87E23
102-40-10370	CRAIG A-1	55 14 21 132 14 38	C 76S 87E31
		55 14 18 132 15 6	C 76S 87E31
102-40-10380	CRAIG A-1	55 12 8 132 19 1	C 77S 87E 9
		55 11 54 132 18 33	C 77S 87E16
102-40-10430	CRAIG A-1	55 7 52 132 19 51	C 78S 87E 5
		55 7 9 132 19 10	C 78S 87E 9
102-40-10470	CRAIG A-2	55 7 55 132 21 14	C 78S 87E 6
		55 7 31 132 22 13	C 78S 87E 7
102-40-10480	CRAIG A-2	55 10 3 132 21 17	C 77S 87E30
		55 10 12 132 21 36	C 77S 87E30
102-40-10490	CRAIG A-2	55 11 50 132 20 30	C 77S 87E17
		55 12 0 132 21 2	C 77S 87E18
102-40-10510	CRAIG A-1	55 14 6 132 17 57	C 76S 86E35
		55 14 14 132 18 20	C 76S 86E35
102-40-10520	CRAIG A-1	55 14 39 132 19 27	C 76S 86E27
		55 14 14 132 19 48	C 76S 86E34
102-40-10570	CRAIG B-2	55 15 10 132 22 29	C 76S 86E29
	CRAIG A-2	55 14 45 132 21 59	C 76S 86E29
102-40-10600	CRAIG A-2	55 14 3 132 23 46	C 76S 86E31
		55 12 10 132 23 54	C 77S 86E11
102-40-10600-2004	CRAIG A-2	55 13 25 132 24 10	C 77S 86E 2
		55 12 47 132 25 11	C 77S 86E11
102-40-10710	CRAIG B-2	55 15 21 132 28 19	C 76S 85E27
		55 15 0 132 28 35	C 76S 85E27

Stream/Lake	Map Sheet	Lat./Long.	Legal
102-40-10730	CRAIG B-2	55 15 35 132 28 13	C 76S 85E22
		55 16 2 132 29 40	C 76S 85E21
102-40-10740	CRAIG B-2	55 15 38 132 27 46	C 76S 85E22
		55 15 52 132 27 49	C 76S 85E22
102-40-10850	CRAIG B-1	55 15 38 132 16 48	C 76S 86E24
		55 15 42 132 17 44	C 76S 86E23
102-40-10870	CRAIG B-1	55 15 53 132 16 55	C 76S 86E24
Sunny Creek		55 16 35 132 19 14	C 76S 86E15
102-40-10870-2006	CRAIG B-1	55 16 22 132 17 56	C 76S 86E23
		55 17 7 132 18 55	C 76S 86E15
102-40-10890	CRAIG A-1	55 14 42 132 11 44	C 76S 87E28
		55 14 57 132 12 7	C 76S 87E28
102-40-10900	CRAIG B-1	55 15 10 132 8 41	C 76S 87E26
		55 15 26 132 9 5	C 76S 87E26
102-40-10910	CRAIG B-1	55 15 21 132 7 38	C 76S 87E25
		55 15 29 132 8 4	C 76S 87E26
102-40-10930	CRAIG B-1	55 15 33 132 6 44	C 76S 87E24
		55 15 47 132 6 55	C 76S 87E24
102-50-10050	CRAIG A-1	55 9 14 132 1 37	C 77S 89E32
		55 9 21 132 3 3	C 77S 89E31
102-50-10070	CRAIG A-1	55 9 47 132 0 44	C 77S 89E28
		55 10 40 132 3 6	C 77S 89E19
102-50-10073	CRAIG A-1	55 9 44 132 0 36	C 77S 89E28
		55 9 50 132 0 32	C 77S 89E28
102-50-10073-0010	CRAIG A-1	55 10 8 132 0 17	C 77S 89E28
102-50-10100	KETCHIKAN A-6	55 12 1 131 59 16	C 77S 89E15
		55 11 45 131 59 37	C 77S 89E15
102-50-10121	KETCHIKAN A-6	55 13 31 131 59 8	C 77S 89E 3
		55 13 40 131 59 36	C 77S 89E 3
102-50-10150	CRAIG B-1	55 16 10 132 2 24	C 76S 88E21
		55 15 57 132 2 15	C 76S 88E21
102-50-10180	CRAIG B-1	55 15 54 132 2 55	C 76S 88E21
		55 15 40 132 2 51	C 76S 88E21

Stream/Lake	Map Sheet	Lat./Long.	Legal
102-50-10190	CRAIG B-1	55 15 23 132 3 41	C 76S 88E29
		55 15 27 132 3 22	C 76S 88E28
102-50-10200	CRAIG B-1	55 17 6 132 7 18	C 76S 87E13
		55 16 52 132 7 56	C 76S 87E13
102-50-10200-2003	CRAIG B-1	55 17 0 132 7 44	C 76S 87E13
		55 17 6 132 7 53	C 76S 87E13
102-50-10210	CRAIG B-1	55 17 25 132 10 25	C 76S 87E10
		55 16 13 132 11 35	C 76S 87E21
102-50-10230	CRAIG B-1	55 17 55 132 10 11	C 76S 87E10
		55 18 19 132 10 14	C 76S 87E 3
102-50-10240	CRAIG B-1	55 17 36 132 10 26	C 76S 87E10
Clover Creek		55 18 2 132 13 3	C 76S 87E 8
102-50-10280	CRAIG B-1	55 19 23 132 9 24	C 75S 87E35
		55 19 26 132 9 42	C 75S 87E34
102-50-10280-0010	CRAIG B-1	55 19 27 132 10 22	C 75S 87E34
Monie Lake			
102-50-10350	CRAIG B-1	55 21 24 132 12 30	C 75S 87E21
		55 20 34 132 12 2	C 75S 87E28
102-50-10350-0010	CRAIG B-1	55 20 23 132 12 17	C 75S 87E28
102-50-10370	CRAIG B-1	55 22 16 132 14 14	C 75S 87E18
Spiral Creek		55 22 1 132 15 11	C 75S 87E18
102-50-10370-0010	CRAIG B-1	55 22 8 132 15 44	C 75S 86E13
102-50-10400	CRAIG B-1	55 22 59 132 14 40	C 75S 87E 7
		55 22 50 132 15 7	C 75S 87E 7
102-50-10500	CRAIG B-1	55 23 44 132 15 19	C 75S 87E 6
		55 23 24 132 15 56	C 75S 86E 1
102-50-10600	CRAIG B-1	55 28 29 132 9 24	C 74S 87E11
		55 27 57 132 9 23	C 74S 87E11
102-60-10040	CRAIG B-3	55 21 46 132 44 31	C 75S 83E14
		55 21 58 132 45 25	C 75S 83E14
102-60-10050	CRAIG B-1	55 24 5 132 18 49	C 75S 86E 3
		55 22 7 132 18 22	C 75S 86E14

Stream/Lake	Map Sheet	Lat./Long.	Legal
102-60-10050-0010	CRAIG B-1	55 23 30 132 18 50	C 75S 86E 3
102-60-10070	CRAIG B-1	55 23 57 132 19 32	C 75S 86E 3
		55 23 29 132 19 36	C 75S 86E 3
102-60-10080	CRAIG B-1	55 24 0 132 19 46	C 75S 86E 3
	CRAIG B-2	55 23 52 132 20 19	C 75S 86E 4
102-60-10090	CRAIG B-2	55 24 24 132 20 24	C 74S 86E33
		55 24 14 132 20 42	C 74S 86E33
102-60-10110	CRAIG B-2	55 20 53 132 21 24	C 75S 86E21
		55 20 32 132 20 41	C 75S 86E28
102-60-10140	CRAIG B-2	55 19 49 132 20 38	C 75S 86E33
	CRAIG B-1	55 19 31 132 19 28	C 75S 86E34
102-60-10160	CRAIG B-2	55 19 31 132 21 22	C 75S 86E33
Omar Creek		55 19 15 132 21 27	C 75S 86E33
102-60-10160-2002	CRAIG B-2	55 19 28 132 21 30	C 75S 86E33
		55 19 27 132 21 56	C 75S 86E32
102-60-10180	CRAIG B-2	55 20 41 132 22 20	C 75S 86E29
		55 20 19 132 24 2	C 75S 86E30
102-60-10200	CRAIG B-2	55 21 42 132 22 18	C 75S 86E17
		55 21 40 132 22 35	C 75S 86E17
102-60-10210	CRAIG B-2	55 21 49 132 22 22	C 75S 86E17
		55 21 11 132 24 11	C 75S 86E19
102-60-10240	CRAIG B-2	55 23 51 132 24 13	C 75S 86E 6
Old Tom Creek		55 22 17 132 25 33	C 75S 85E13
102-60-10240-2004	CRAIG B-2	55 23 31 132 24 54	C 75S 85E 1
		55 23 20 132 25 46	C 75S 85E 1
102-60-10240-2004-0010	CRAIG B-2	55 23 15 132 26 2	C 75S 85E12
102-60-10300	CRAIG B-2	55 22 42 132 27 49	C 75S 85E10
		55 22 7 132 28 3	C 75S 85E15
102-60-10320	CRAIG B-2	55 21 14 132 29 5	C 75S 85E22
		55 21 46 132 28 4	C 75S 85E15
102-60-10330	CRAIG B-2	55 20 32 132 28 16	C 75S 85E27
		55 21 0 132 27 16	C 75S 85E23

Stream/Lake	Map Sheet	Lat./Long.	Legal
102-60-10340	CRAIG B-2	55 20 1 132 28 2	C 75S 85E27
		55 19 56 132 26 50	C 75S 85E26
102-60-10360	CRAIG B-2	55 19 0 132 27 36	C 75S 85E35
Polk Creek		55 18 37 132 27 2	C 76S 85E 2
102-60-10370	CRAIG B-2	55 18 54 132 27 58	C 76S 85E 3
Rock Creek		55 17 52 132 28 5	C 76S 85E10
102-60-10380	CRAIG B-2	55 20 53 132 30 9	C 75S 85E21
Dog Salmon Creek		55 18 38 132 32 32	C 76S 85E 6
102-60-10380-0010	CRAIG B-2	55 18 29 132 32 54	C 76S 85E 6
102-60-10390	CRAIG B-2	55 21 20 132 30 58	C 75S 85E20
		55 21 3 132 32 23	C 75S 85E19
102-60-10400	CRAIG B-2	55 21 51 132 31 19	C 75S 85E17
		55 21 49 132 32 44	C 75S 85E18
102-60-10420	CRAIG B-2	55 25 19 132 28 37	C 74S 85E27
Cabin Creek		55 23 45 132 33 5	C 75S 85E 6
102-60-10420-0010	CRAIG B-2	55 25 10 132 30 15	C 74S 85E28
102-60-10440	CRAIG B-2	55 25 44 132 27 57	C 74S 85E27
		55 26 9 132 28 14	C 74S 85E22
102-60-10460	CRAIG B-2	55 25 47 132 26 33	C 74S 85E26
		55 26 35 132 27 4	C 74S 85E23
102-60-10480	CRAIG B-2	55 25 50 132 25 53	C 74S 85E25
Virginia Creek		55 26 21 132 25 25	C 74S 85E24
102-60-10500	CRAIG B-2	55 26 2 132 25 1	C 74S 85E24
		55 26 22 132 24 58	C 74S 85E24
102-60-10530	CRAIG B-2	55 26 10 132 23 49	C 74S 86E19
		55 26 23 132 24 19	C 74S 86E19
102-60-10560	CRAIG B-2	55 26 14 132 23 38	C 74S 86E19
Monument Creek		55 26 40 132 23 44	C 74S 86E19
102-60-10563	CRAIG B-2	55 26 56 132 21 50	C 74S 86E17
		55 26 54 132 22 12	C 74S 86E17
102-60-10570	CRAIG B-1	55 26 33 132 17 21	C 74S 86E23
		55 26 47 132 17 34	C 74S 86E23

Stream/Lake	Map Sheet	Lat./Long.	Legal
102-60-10530	CRAIG B-2	55 28 24 132 23 40	C 74S 86E 7
		55 27 33 132 23 49	C 74S 86E18
102-60-10530-2002 Hundred Thousand Creek	CRAIG B-2	55 28 9 132 23 41	C 74S 86E 7
		55 27 37 132 24 43	C 74S 85E13
102-60-10600	CRAIG B-2	55 29 38 132 24 33	C 73S 86E31
		55 29 46 132 25 29	C 73S 85E36
102-60-10620	CRAIG C-2	55 30 27 132 24 32	C 73S 86E30
		55 30 7 132 24 55	C 73S 85E36
102-60-10640	CRAIG C-2	55 30 35 132 27 3	C 73S 85E26
		55 30 12 132 26 52	C 73S 85E35
102-60-10650	CRAIG C-2	55 30 5 132 28 6	C 73S 85E34
	CRAIG B-2	55 29 42 132 28 23	C 73S 85E34
102-60-10660	CRAIG B-2	55 29 39 132 30 6	C 73S 85E33
		55 28 31 132 28 47	C 74S 85E 3
102-60-10660-2006	CRAIG B-2	55 28 57 132 29 41	C 74S 85E 4
		55 28 37 132 29 52	C 74S 85E 4
102-60-10680 Kina Creek	CRAIG B-2	55 29 13 132 31 22	C 74S 85E 5
		55 28 6 132 32 40	C 74S 85E 7
102-60-10680-0010 Kina Lake	CRAIG B-2	55 27 43 132 33 5	C 74S 85E 7
102-60-10690	CRAIG B-2	55 28 12 132 34 25	C 74S 84E12
		55 27 53 132 34 58	C 74S 84E12
102-60-10700	CRAIG B-2	55 27 2 132 38 50	C 74S 84E16
		55 26 48 132 38 6	C 74S 84E15
102-60-10710	CRAIG B-2	55 25 41 132 39 19	C 74S 84E28
		55 25 45 132 38 55	C 74S 84E28
102-60-10710-2006	CRAIG B-2	55 25 43 132 39 7	C 74S 84E28
		55 25 35 132 39 7	C 74S 84E28
102-60-10720	CRAIG B-3	55 20 53 132 43 59	C 75S 83E24
		55 18 41 132 41 33	C 76S 84E 6
102-60-10720-2013	CRAIG B-3	55 20 3 132 41 41	C 75S 84E30
		55 20 15 132 41 7	C 75S 84E29
102-60-10730	CRAIG B-3	55 21 23 132 44 15	C 75S 83E24
		55 19 29 132 44 39	C 75S 83E35

Stream/Lake	Map Sheet	Lat./Long.	Legal
102-60-10730-2003	CRAIG B-3	55 20 43 132 44 44	C 75S 83E23
		55 20 34 132 45 52	C 75S 83E26
102-60-10760	CRAIG B-3	55 22 48 132 43 52	C 75S 83E12
		55 22 43 132 44 36	C 75S 83E11
102-60-10780	CRAIG B-3	55 23 32 132 42 43	C 75S 84E 6
		55 23 40 132 43 38	C 75S 83E 1
102-60-10800	CRAIG B-3	55 27 27 132 41 29	C 74S 84E18
		55 25 29 132 44 53	C 74S 83E26
102-60-10800-2017	CRAIG B-3	55 26 13 132 43 15	C 74S 83E24
		55 26 0 132 42 57	C 74S 83E 0
102-60-10800-2021	CRAIG B-3	55 26 0 132 43 51	C 74S 83E24
		55 25 43 132 43 46	C 74S 83E25
102-60-10820	CRAIG B-3	55 27 51 132 41 52	C 74S 84E 7
	CRAIG C-3	55 31 24 132 51 44	C 73S 83E19
102-60-10820-2006	CRAIG B-3	55 27 24 132 47 30	C 74S 83E15
		55 27 46 132 47 40	C 74S 83E 9
102-60-10820-2010	CRAIG B-3	55 27 19 132 49 12	C 74S 83E17
		55 27 38 132 49 25	C 74S 83E17
102-60-10820-2013	CRAIG B-3	55 27 14 132 49 43	C 74S 83E17
		55 26 10 132 50 31	C 74S 83E20
102-60-10820-2015	CRAIG B-3	55 27 22 132 50 47	C 74S 83E18
		55 27 0 132 51 21	C 74S 83E18
102-60-10820-2015-3002	CRAIG B-3	55 27 20 132 50 51	C 74S 83E18
		55 27 12 132 51 53	C 74S 83E18
102-60-10820-2024	CRAIG C-3	55 30 6 132 50 21	C 73S 83E32
		55 30 31 132 49 27	C 73S 83E29
102-60-10820-2027	CRAIG C-3	55 30 37 132 51 6	C 73S 83E30
		55 30 21 132 51 47	C 73S 83E30
102-60-10822-2018	CRAIG B-3	55 29 1 132 50 13	C 74S 83E 5
		55 29 8 132 49 14	C 74S 83E 5
102-60-10822-2020	CRAIG B-3	55 29 23 132 49 52	C 74S 83E 5
		55 29 34 132 49 31	C 73S 83E32
102-60-10840	CRAIG B-3	55 29 16 132 40 0	C 74S 84E 5
	CRAIG C-3	55 30 20 132 46 41	C 73S 83E27

Stream/Lake	Map Sheet	Lat./Long.	Legal
102-60-10850	CRAIG C-2	55 31 15 132 34 29	C 73S 84E24
		55 31 25 132 34 39	C 73S 84E24
102-60-10860	CRAIG C-2	55 32 16 132 32 59	C 73S 85E18
		55 32 18 132 33 23	C 73S 85E18
102-60-10865	CRAIG C-2	55 33 12 132 32 9	C 73S 85E 8
		55 33 22 132 32 27	C 73S 85E 7
102-60-10865-0010	CRAIG C-2	55 33 28 132 32 27	C 73S 85E 7
102-60-10870	CRAIG C-2	55 33 36 132 34 35	C 73S 84E12
Karta River	CRAIG C-3	55 34 35 132 48 4	C 72S 82E35
102-60-10870-0002	CRAIG C-3	55 34 35 132 41 2	C 72S 83E33
Salmon Lake			
102-60-10870-0010	CRAIG C-2	55 33 42 132 37 45	C 73S 84E10
Karta Lake			
102-60-10870-0020	CRAIG C-2	55 34 31 132 39 35	C 73S 84E 4
102-60-10870-2012	CRAIG C-2	55 34 31 132 38 27	C 73S 84E 4
		55 35 1 132 37 29	C 72S 83E36
102-60-10870-2012-0010	CRAIG C-2	55 35 13 132 37 24	C 72S 83E36
102-60-10870-2015	CRAIG C-3	55 33 58 132 40 34	C 73S 84E 5
		55 33 37 132 40 37	C 73S 84E 8
102-60-10870-2015-3002	CRAIG C-3	55 33 49 132 40 42	C 73S 84E 5
		55 33 40 132 40 59	C 73S 84E 8
102-60-10870-2020	CRAIG C-3	55 34 50 132 41 58	C 72S 83E33
		55 35 1 132 42 23	C 72S 83E32
102-60-10870-2021	CRAIG C-3	55 34 12 132 42 28	C 73S 84E 6
McGilvery Creek		55 31 41 132 47 11	C 73S 83E22
102-60-10870-2021-3003	CRAIG C-3	55 33 37 132 43 9	C 73S 83E12
		55 33 2 132 42 48	C 73S 84E 7
102-60-10930	CRAIG C-2	55 35 29 132 34 39	C 72S 84E29
Paul Young Creek		55 36 0 132 37 46	C 72S 83E25
102-60-10950	CRAIG C-2	55 37 29 132 33 31	C 72S 84E17
		55 39 34 132 36 31	C 72S 83E 1

Stream/Lake	Map Sheet	Lat./Long.	Legal
102-60-10950-0010 Number Three Lake	CRAIG C-2	55 38 18 132 34 36	C 72S 84E 8
102-60-10950-2006	CRAIG C-2	55 38 22 132 34 45 55 39 41 132 35 0	C 72S 84E 7 C 72S 84E 6
102-60-10960	CRAIG C-2	55 36 18 132 30 34 55 37 12 132 29 56	C 72S 84E27 C 72S 84E14
102-60-10970 Poor Man Creek	CRAIG C-2	55 33 6 132 25 59 55 33 34 132 26 42	C 73S 85E12 C 73S 85E11
102-60-10980	CRAIG C-2	55 32 31 132 24 51 55 33 7 132 24 58	C 73S 85E13 C 73S 85E12
102-60-10990 Linkum Creek	CRAIG C-2	55 32 23 132 23 56 55 32 47 132 23 46	C 73S 86E18 C 73S 86E18
102-60-11000	CRAIG C-2	55 32 5 132 23 11 55 32 28 132 22 30	C 73S 86E17 C 73S 86E17
102-70-10030	CRAIG B-1	55 29 14 132 9 52 55 29 11 132 10 22	C 74S 87E 3 C 74S 87E 3
102-70-10040	CRAIG B-1	55 29 39 132 10 16 55 29 47 132 11 15	C 73S 87E34 C 73S 87E33
102-70-10050	CRAIG C-1	55 30 37 132 11 23 55 30 22 132 11 57	C 73S 87E28 C 73S 87E28
102-70-10070	CRAIG C-1	55 31 19 132 13 45 55 30 57 132 13 38	C 73S 87E20 C 73S 87E29
102-70-10090	CRAIG C-1	55 31 23 132 14 21 55 30 53 132 15 5	C 73S 87E19 C 73S 87E30
102-70-10110	CRAIG C-1	55 32 11 132 16 54 55 31 45 132 16 39	C 73S 86E13 C 73S 86E24
102-70-10130	CRAIG C-1	55 31 43 132 18 12 55 31 28 132 18 36	C 73S 86E23 C 73S 86E23
102-70-10150	CRAIG C-1	55 32 53 132 18 4 55 32 51 132 18 48	C 73S 86E11 C 73S 86E15
102-70-10170	CRAIG C-1	55 33 5 132 18 8 55 33 23 132 18 34	C 73S 86E11 C 73S 86E11
102-70-10260	CRAIG C-2	55 35 49 132 20 23 55 35 24 132 20 21	C 72S 85E26 C 72S 85E35

Stream/Lake	Map Sheet	Lat./Long.	Legal
102-70-10280	CRAIG C-2	55 35 40 132 21 30	C 72S 85E27
		55 35 17 132 22 3	C 72S 85E34
102-70-10300	CRAIG C-2	55 37 2 132 20 46	C 72S 85E23
		55 36 53 132 21 25	C 72S 85E22
102-70-10310	CRAIG C-2	55 37 13 132 20 56	C 72S 85E14
		55 37 15 132 21 19	C 72S 85E15
102-70-10320	CRAIG C-2	55 38 15 132 21 22	C 72S 85E10
		55 38 4 132 22 6	C 72S 85E10
102-70-10340	CRAIG C-2	55 39 36 132 24 55	C 72S 85E 5
		55 39 20 132 24 32	C 72S 85E 5
102-70-10360	CRAIG C-2	55 38 39 132 24 59	C 72S 85E 8
		55 38 22 132 24 35	C 72S 85E 8
102-70-10380	CRAIG C-2	55 37 36 132 25 18	C 72S 85E17
		55 37 27 132 24 31	C 72S 85E17
102-70-10400	CRAIG C-2	55 36 58 132 26 55	C 72S 85E19
		55 36 38 132 26 12	C 72S 85E19
102-70-10410	CRAIG C-2	55 36 35 132 27 7	C 72S 84E24
		55 35 6 132 26 31	C 72S 85E31
102-70-10410-2002	CRAIG C-2	55 36 22 132 27 13	C 72S 84E24
		55 36 4 132 27 49	C 72S 84E25
102-70-10430	CRAIG C-2	55 37 9 132 27 33	C 72S 84E24
		55 37 24 132 27 59	C 72S 84E13
102-70-10460	CRAIG C-2	55 39 26 132 26 57	C 72S 85E 6
		55 39 21 132 27 19	C 72S 84E 1
102-70-10470	CRAIG C-2	55 39 33 132 27 50	C 72S 84E 1
		55 39 11 132 28 2	C 72S 84E 1
102-70-10490	CRAIG C-2	55 38 48 132 28 51	C 72S 84E11
		55 38 26 132 28 41	C 72S 84E11
102-70-10510	CRAIG C-2	55 38 16 132 29 4	C 72S 84E11
		55 37 49 132 29 29	C 72S 84E14
102-70-10530	CRAIG C-2	55 38 47 132 29 27	C 72S 84E11
		55 38 26 132 29 47	C 72S 84E11
102-70-10550	CRAIG C-2	55 40 9 132 31 48	C 71S 84E33
		55 39 28 132 31 34	C 72S 84E 3

Stream/Lake	Map Sheet	Lat./Long.	Legal
102-70-10550-0010 Setter Lake	CRAIG C-2	55 39 7 132 31 11	C 72S 84E 3
102-70-10580 Thorne River	CRAIG C-2 CRAIG D-3	55 41 50 132 35 27 55 47 51 132 49 22	C 71S 84E19 C 70S 82E15
102-70-10580-0020	CRAIG D-3	55 45 27 132 45 14	C 70S 83E31
102-70-10580-0030 Thorne Lake	CRAIG D-3	55 46 3 132 46 12	C 70S 82E25
102-70-10580-0040	CRAIG D-3	55 47 46 132 48 44	C 70S 82E15
102-70-10580-0050	CRAIG D-3	55 48 3 132 49 43	C 70S 82E15
102-70-10580-2006 Lava Creek	CRAIG C-2	55 42 26 132 36 23 55 43 42 132 34 31	C 71S 83E13 C 71S 84E 8
102-70-10580-2008 Falls Creek	CRAIG C-2	55 42 32 132 36 48 55 43 8 132 37 6	C 71S 83E13 C 71S 83E13
102-70-10580-2017	CRAIG C-2	55 41 16 132 38 10 55 38 16 132 37 0	C 71S 83E26 C 72S 83E12
102-70-10580-2017-0010 Angel Lake	CRAIG C-2	55 40 17 132 38 8	C 71S 83E35
102-70-10580-2023	CRAIG C-3	55 41 47 132 40 53 55 37 38 132 46 51	C 71S 83E21 C 72S 82E13
102-70-10580-2023-3011	CRAIG C-3	55 41 19 132 43 11 55 40 46 132 43 31	C 71S 83E29 C 71S 83E29
102-70-10580-2026	CRAIG C-3 CRAIG D-2	55 42 1 132 41 15 55 47 27 132 39 37	C 71S 83E21 C 70S 83E22
102-70-10580-2026-3010	CRAIG C-3	55 44 57 132 42 29	C 71S 83E 5
102-70-10580-2026-3005	CRAIG C-3	55 42 44 132 41 53 55 43 47 132 42 48	C 71S 83E16 C 71S 83E 8
102-70-10580-2026-3005-0010	CRAIG C-3	55 43 51 132 42 58	C 71S 83E 8
102-70-10580-2026-3025	CRAIG D-3	55 46 15 132 41 24 55 50 14 132 43 37	C 70S 83E28 C 69S 83E32

Stream/Lake	Map Sheet	Lat./Long.	Legal
102-70-10580-2026-3025-4008	CRAIG D-3	55 48 16 132 42 36	C 70S 83E17
		55 48 25 132 42 33	C 70S 83E17
102-70-10580-2026-3025-4015	CRAIG D-3	55 49 30 132 43 41	C 70S 83E 5
		55 49 36 132 43 51	C 70S 83E 5
102-70-10580-2026-3025-4017	CRAIG D-3	55 49 43 132 43 40	C 70S 83E 5
		55 50 6 132 44 1	C 70S 83E 6
102-70-10580-2027	CRAIG C-3	55 42 16 132 42 1	C 71S 83E21
		55 42 5 132 43 39	C 71S 83E20
102-70-10580-2031	CRAIG C-3	55 42 56 132 42 47	C 71S 83E17
		55 38 47 132 49 3	C 72S 82E10
102-70-10580-2035	CRAIG C-3	55 43 32 132 44 9	C 71S 83E 7
		55 43 56 132 49 53	C 71S 82E10
102-70-10580-2035-0010	CRAIG C-3	55 44 12 132 49 53	C 71S 82E 3
102-70-10580-2035-3006	CRAIG C-3	55 43 29 132 45 31	C 71S 82E12
		55 43 47 132 46 8	C 71S 82E12
102-70-10580-2035-3013	CRAIG C-3	55 43 17 132 48 53	C 71S 82E10
		55 41 38 132 51 30	C 71S 82E21
102-70-10580-2035-3013-0010	CRAIG C-3	55 42 13 132 50 11	C 71S 82E21
102-70-10580-2035-3013-0020 Control Lake	CRAIG C-3	55 41 34 132 51 55	C 71S 82E20
102-70-10580-2035-3013-4011	CRAIG C-3	55 41 55 132 51 5	C 71S 82E21
		55 41 42 132 50 9	C 71S 82E21
102-70-10580-2035-3013-4012	CRAIG C-3	55 41 40 132 51 30	C 71S 82E21
		55 42 15 132 51 43	C 71S 82E20
102-70-10580-2042	CRAIG D-3	55 45 15 132 45 2	C 70S 83E31
	CRAIG C-3	55 44 44 132 43 26	C 71S 83E 5
102-70-10580-2042-0010	CRAIG D-3	55 45 9 132 44 38	C 70S 83E31
102-70-10580-2058	CRAIG D-3	55 47 33 132 48 30	C 70S 82E22
		55 48 49 132 46 13	C 70S 82E12
102-70-10580-2058-3002	CRAIG D-3	55 47 34 132 47 58	C 70S 82E23
		55 47 4 132 46 52	C 70S 82E24

Stream/Lake	Map Sheet	Lat./Long.	Legal
102-70-10530-2062	CRAIG D-3	55 47 52 132 48 50	C 70S 82E15
		55 48 31 132 50 1	C 70S 82E10
102-70-10700	CRAIG C-2	55 41 8 132 31 3	C 71S 84E27
Deer Creek		55 41 32 132 31 17	C 71S 84E22
102-70-10720	CRAIG C-2	55 40 37 132 29 20	C 71S 84E35
		55 40 56 132 29 40	C 71S 84E26
102-70-10740	CRAIG C-2	55 42 44 132 29 6	C 71S 84E14
		55 42 58 132 29 26	C 71S 84E14
102-70-10745	CRAIG C-2	55 44 31 132 28 47	C 71S 84E 2
		55 44 24 132 29 14	C 71S 84E 2
102-70-10750	CRAIG D-2	55 45 16 132 29 25	C 70S 84E35
		55 45 15 132 30 11	C 70S 84E34
102-70-10800	CRAIG D-2	55 45 49 132 29 22	C 70S 84E35
		55 46 9 132 30 4	C 70S 84E26
102-80-10070	CRAIG C-1	55 42 8 132 13 20	C 71S 86E21
		55 42 27 132 13 6	C 71S 86E15
102-30-10070-0010	CRAIG C-1	55 42 57 132 13 27	C 71S 86E16
102-80-10100	CRAIG C-1	55 41 24 132 13 8	C 71S 86E27
		55 41 13 132 12 13	C 71S 86E27
102-30-10130	CRAIG C-1	55 39 6 132 12 0	C 72S 86E 3
		55 39 5 132 10 22	C 72S 86E 2
102-30-10170	CRAIG C-1	55 37 8 132 11 32	C 72S 86E23
		55 37 3 132 9 43	C 72S 86E24
102-30-10170-2003	CRAIG C-1	55 37 12 132 11 3	C 72S 86E14
		55 37 54 132 10 0	C 72S 86E13
102-30-10190	CRAIG C-1	55 35 52 132 11 16	C 72S 86E26
		55 35 49 132 10 36	C 72S 86E26
102-30-10195	CRAIG C-1	55 34 57 132 9 59	C 72S 86E36
		55 35 6 132 9 43	C 72S 86E36
102-30-10200	CRAIG C-1	55 34 7 132 9 5	C 73S 87E 2
		55 34 32 132 8 45	C 73S 87E 2
102-30-10210	CRAIG C-1	55 33 28 132 7 49	C 73S 87E12
		55 33 51 132 7 41	C 73S 87E 1

Stream/Lake	Map Sheet	Lat./Long.	Legal
102-80-10240	CRAIG C-1	55 32 36 132 4 47	C 73S 88E17
		55 33 6 132 4 26	C 73S 88E 8
103-11-10010	DIXON ENTRANCE D-2	54 54 33 132 30 47	C 80S 86E30
		54 54 50 132 30 6	C 80S 86E19
103-11-10020	DIXON ENTRANCE D-2	54 54 20 132 28 47	C 80S 86E29
		54 54 46 132 29 4	C 80S 86E20
103-11-10050	DIXON ENTRANCE D-2	54 55 25 132 26 3	C 80S 86E22
		54 55 52 132 26 16	C 80S 86E15
103-11-10080	DIXON ENTRANCE D-2	54 53 39 132 20 30	C 80S 87E32
		54 54 11 132 20 4	C 80S 87E29
103-11-10090	DIXON ENTRANCE D-1	54 54 42 132 19 47	C 80S 87E20
		54 54 47 132 19 55	C 80S 87E20
103-11-10110	DIXON ENTRANCE D-1	54 54 45 132 19 22	C 80S 87E20
		54 55 36 132 18 54	C 80S 87E16
103-11-10130	DIXON ENTRANCE D-1	54 54 19 132 18 12	C 80S 87E28
		54 54 39 132 17 47	C 80S 87E27
103-11-10130-0010	DIXON ENTRANCE D-1	54 55 8 132 17 21	C 80S 87E22
103-11-10150	DIXON ENTRANCE D-1	54 53 43 132 17 38	C 80S 87E34
		54 54 6 132 16 56	C 80S 87E27
103-11-10190	DIXON ENTRANCE D-1	54 52 8 132 17 27	C 81S 88E 5
		54 51 18 132 11 41	C 81S 88E12
103-11-10190-0010 Hessa Lake	DIXON ENTRANCE D-1	54 52 54 132 13 43	C 81S 88E 2
103-11-10190-0020	DIXON ENTRANCE D-1	54 51 54 132 11 17	C 81S 88E12
103-11-10190-2004	DIXON ENTRANCE D-1	54 51 59 132 16 29	C 81S 88E 9
		54 51 23 132 15 30	C 81S 88E10
103-11-10190-2004-0010	DIXON ENTRANCE D-1	54 51 16 132 15 27	C 81S 88E10
103-11-10190-2011	DIXON ENTRANCE D-1	54 52 23 132 11 24	C 81S 88E 1
		54 52 36 132 11 35	C 81S 88E 1
103-11-10190-2013	DIXON ENTRANCE D-1	54 52 22 132 11 12	C 81S 88E 1
		54 53 15 132 11 16	C 80S 88E32

Stream/Lake	Map Sheet	Lat./Long.	Legal
103-11-10190-2015	DIXON ENTRANCE D-1	54 51 56 132 10 58	C 81S 89E 7
		54 52 39 132 9 49	C 81S 89E 6
103-11-10190-2015-0010	DIXON ENTRANCE D-1	54 52 48 132 9 15	C 81S 89E 5
103-11-10190-2015-3002	DIXON ENTRANCE D-1	54 52 7 132 10 30	C 81S 89E 6
		54 52 3 132 9 12	C 81S 89E 5
103-11-10200	DIXON ENTRANCE D-1	54 51 13 132 17 31	C 81S 88E17
		54 50 56 132 16 40	C 81S 88E16
103-11-10250	DIXON ENTRANCE D-1	54 49 25 132 14 45	C 81S 88E27
		54 51 7 132 13 11	C 81S 88E14
103-11-10250-0010	DIXON ENTRANCE D-1	54 50 8 132 14 7	C 81S 88E22
103-11-10270	DIXON ENTRANCE D-1	54 49 0 132 14 15	C 81S 88E27
		54 49 1 132 12 15	C 81S 88E25
103-11-10270-2003	DIXON ENTRANCE D-1	54 49 18 132 13 29	C 81S 88E26
		54 49 57 132 13 2	C 81S 88E23
103-11-10290	DIXON ENTRANCE D-1	54 48 2 132 13 34	C 81S 88E35
		54 47 54 132 12 58	C 81S 88E35
103-11-10310	DIXON ENTRANCE D-1	54 47 30 132 13 44	C 82S 88E 2
		54 47 9 132 13 24	C 82S 88E 2
103-11-10310-0020	DIXON ENTRANCE D-1	54 46 43 132 13 12	C 82S 88E11
103-11-10320	DIXON ENTRANCE D-1	54 47 32 132 14 40	C 82S 88E 3
		54 47 6 132 14 54	C 82S 88E 3
103-11-10350	DIXON ENTRANCE C-3	54 42 18 132 43 16	C 83S 85E 4
		54 43 32 132 46 24	C 82S 85E30
103-11-10330	DIXON ENTRANCE C-1	54 43 51 132 18 0	C 82S 88E29
		54 44 10 132 17 40	C 82S 88E29
103-11-10390	DIXON ENTRANCE C-3	54 44 1 132 43 36	C 82S 85E28
		54 43 48 132 44 51	C 82S 85E29
103-11-10400	DIXON ENTRANCE C-3	54 44 26 132 45 19	C 82S 85E20
		54 44 9 132 45 50	C 82S 85E30
103-11-10410	DIXON ENTRANCE C-3	54 44 54 132 46 23	C 82S 85E19
		54 44 49 132 47 7	C 82S 84E24

Stream/Lake	Map Sheet	Lat./Long.	Legal
103-11-10420	DIXON ENTRANCE C-3	54 44 54 132 46 12	C 82S 85E19
		54 45 0 132 46 24	C 82S 85E19
103-11-10430	DIXON ENTRANCE C-3	54 45 0 132 45 9	C 82S 85E20
		54 45 0 132 45 20	C 82S 85E20
103-11-10470	DIXON ENTRANCE D-2	54 47 30 132 37 45	C 82S 86E 6
		54 47 34 132 40 0	C 82S 85E 2
103-11-10480	DIXON ENTRANCE D-2	54 46 17 132 36 45	C 82S 86E 7
		54 46 34 132 38 44	C 82S 85E12
103-11-10510	DIXON ENTRANCE D-3	54 51 24 132 43 38	C 81S 85E 9
		54 52 7 132 44 7	C 81S 85E 5
103-15-10050	DIXON ENTRANCE D-2	54 57 21 132 25 41	C 80S 86E 3
		54 57 40 132 26 18	C 80S 86E 3
103-15-10070	DIXON ENTRANCE D-2	54 57 38 132 25 37	C 80S 86E 3
		54 57 51 132 26 3	C 80S 86E 3
103-15-10100	DIXON ENTRANCE D-2	54 59 46 132 25 52	C 79S 86E27
	CRAIG A-2	55 0 14 132 26 3	C 79S 86E22
103-15-10100-2001	DIXON ENTRANCE D-2	54 59 49 132 25 56	C 79S 86E27
		55 0 0 132 26 51	C 79S 86E21
103-15-10130	CRAIG A-2	55 0 36 132 25 8	C 79S 86E23
		55 1 7 132 25 55	C 79S 86E15
103-15-10140	CRAIG A-2	55 2 37 132 25 5	C 79S 86E 2
		55 2 32 132 25 48	C 79S 86E 3
103-15-10160	CRAIG A-2	55 4 52 132 24 6	C 78S 86E26
		55 5 1 132 24 46	C 78S 86E26
103-15-10170	CRAIG A-2	55 5 0 132 23 56	C 78S 86E26
		55 5 47 132 24 7	C 78S 86E23
103-15-10230	CRAIG A-2	55 5 12 132 22 57	C 78S 86E24
		55 7 15 132 23 6	C 78S 86E12
103-15-10240	CRAIG A-2	55 4 0 132 23 34	C 78S 86E36
		55 3 53 132 23 20	C 78S 86E36
103-15-10250	CRAIG A-2	55 3 19 132 23 50	C 79S 86E 2
		55 3 11 132 23 35	C 79S 86E 1
103-15-10260	CRAIG A-2	55 2 33 132 24 11	C 79S 86E 2
		55 2 27 132 23 44	C 79S 86E12

Stream/Lake	Map Sheet	Lat./Long.	Legal
103-15-10270	CRAIG A-2	55 0 53 132 23 26 55 2 53 132 20 32	C 79S 86E13 C 79S 87E 5
103-15-10270-0010 Klakas Lake	CRAIG A-2	55 1 35 132 21 51	C 79S 87E18
103-15-10300	DIXON ENTRANCE D-2	54 59 55 132 24 3 55 0 0 132 23 58	C 79S 86E23 C 79S 86E23
103-15-10330	DIXON ENTRANCE D-2	54 59 41 132 24 11 54 59 35 132 23 31	C 79S 86E26 C 79S 86E25
103-15-10360	DIXON ENTRANCE D-2	54 56 41 132 21 53 54 57 52 132 20 45	C 80S 87E 7 C 80S 87E 5
103-15-10360-2003	DIXON ENTRANCE D-2	54 57 7 132 21 47 54 57 46 132 22 21	C 80S 87E 7 C 80S 86E 1
103-15-10390	DIXON ENTRANCE D-2 DIXON ENTRANCE D-1	54 55 42 132 21 25 54 56 35 132 19 27	C 80S 87E18 C 80S 87E 8
103-21-10050	CRAIG A-2	55 8 11 132 31 37 55 8 30 132 31 42	C 78S 85E 1 C 78S 85E 1
103-21-10080	CRAIG A-2	55 8 49 132 27 30 55 10 29 132 27 16	C 77S 86E33 C 77S 86E21
103-21-10080-2002	CRAIG A-2	55 9 7 132 27 7 55 8 28 132 26 3	C 77S 86E33 C 78S 86E 3
103-21-10080-2005	CRAIG A-2	55 9 48 132 27 6 55 12 0 132 28 59	C 77S 86E28 C 77S 86E17
103-21-10080-2005-0010	CRAIG A-2	55 10 25 132 28 23	C 77S 86E20
103-21-10080-2006	CRAIG A-2	55 10 7 132 27 1 55 10 13 132 26 41	C 77S 86E28 C 77S 86E27
103-21-10120	CRAIG A-2	55 8 37 132 27 21 55 8 26 132 27 12	C 77S 86E33 C 78S 86E 4
103-21-10140	CRAIG A-2	55 7 41 132 29 45 55 7 24 132 29 37	C 78S 86E 8 C 78S 86E 8
103-21-10150	CRAIG A-2	55 7 43 132 30 34 55 7 26 132 30 23	C 78S 86E 6 C 78S 86E 7
103-21-10160	CRAIG A-2	55 6 1 132 31 50 55 5 42 132 30 47	C 78S 85E13 C 78S 86E19

Stream/Lake	Map Sheet	Lat./Long.	Legal
103-21-10170	CRAIG A-2	55 3 51 132 31 59	C 78S 85E36
		55 4 0 132 32 2	C 78S 85E36
103-21-10175	CRAIG A-2	55 3 35 132 30 0	C 78S 86E31
		55 3 46 132 30 10	C 78S 86E31
103-21-10180	CRAIG A-2	55 5 9 132 29 4	C 78S 86E20
		55 5 55 132 28 46	C 78S 86E20
103-21-10180-0010	CRAIG A-2	55 6 8 132 28 46	C 78S 86E17
103-21-10220	CRAIG A-2	55 5 0 132 28 26	C 78S 86E29
		55 5 29 132 28 5	C 78S 86E21
103-21-10250	CRAIG A-2	55 3 15 132 28 28	C 79S 86E 5
		55 3 35 132 27 28	C 78S 86E33
103-21-10280	CRAIG A-2	55 1 27 132 32 47	C 79S 85E13
		55 1 35 132 31 22	C 79S 85E13
103-21-10280-2008	CRAIG A-2	55 1 30 132 31 57	C 79S 85E13
		55 1 13 132 31 38	C 79S 85E13
103-21-10310	DIXON ENTRANCE D-2	54 59 17 132 32 16	C 79S 85E25
		54 59 42 132 31 41	C 79S 85E25
103-21-10320	DIXON ENTRANCE D-2	54 56 37 132 34 13	C 80S 85E11
		54 56 56 132 33 54	C 80S 85E11
103-21-10330	DIXON ENTRANCE D-2	54 57 1 132 32 17	C 80S 85E12
		54 56 46 132 31 53	C 80S 85E12
103-21-10335	DIXON ENTRANCE D-2	54 57 47 132 31 1	C 80S 86E 6
		54 57 57 132 30 53	C 80S 86E 6
103-21-10340	CRAIG A-2	55 0 0 132 29 17	C 79S 86E20
		55 1 16 132 28 24	C 79S 86E17
103-21-10350	DIXON ENTRANCE D-2	54 59 33 132 27 55	C 79S 86E28
		55 0 0 132 27 43	C 79S 86E21
103-21-10370	DIXON ENTRANCE D-2	54 56 25 132 28 9	C 80S 86E16
		54 56 19 132 27 37	C 80S 86E16
103-21-10390	DIXON ENTRANCE D-2	54 56 19 132 28 19	C 80S 86E16
		54 55 45 132 28 16	C 80S 86E16
103-21-10390-0010	DIXON ENTRANCE D-2	54 55 35 132 28 20	C 80S 86E17

Stream/Lake	Map Sheet	Lat./Long.	Legal
103-21-10420	DIXON ENTRANCE D-3	54 53 49 132 40 21	C 80S 85E31
		54 53 44 132 40 28	C 80S 84E36
103-21-10420-0010	DIXON ENTRANCE D-3	54 53 33 132 40 50	C 80S 84E36
103-21-10430	DIXON ENTRANCE D-3	54 54 30 132 43 48	C 80S 84E27
		54 54 6 132 43 20	C 80S 84E26
103-21-10510	CRAIG A-3	55 0 40 132 45 1	C 79S 84E21
		55 0 58 132 45 42	C 79S 84E16
103-21-10540	CRAIG A-3	55 1 26 132 42 42	C 79S 84E14
		55 2 12 132 42 33	C 79S 84E11
103-21-10560	CRAIG A-3	55 1 56 132 42 0	C 79S 84E11
		55 3 6 132 42 7	C 79S 84E 2
103-21-10560-0010	CRAIG A-3	55 3 11 132 42 3	C 79S 84E 2
103-21-10560-2011	CRAIG A-3	55 2 43 132 42 14	C 79S 84E 2
		55 2 37 132 43 26	C 79S 84E 3
103-25-10020	CRAIG A-3	55 12 5 132 48 23	C 77S 84E 7
		55 12 29 132 47 58	C 77S 84E 7
103-25-10050	CRAIG A-3	55 11 53 132 47 17	C 77S 84E17
		55 11 54 132 44 34	C 77S 84E15
103-25-10050-2002	CRAIG A-3	55 11 55 132 47 13	C 77S 84E17
		55 11 52 132 47 3	C 77S 84E17
103-25-10050-2004	CRAIG A-3	55 11 58 132 47 11	C 77S 84E17
		55 11 56 132 46 51	C 77S 84E17
103-25-10050-2006	CRAIG A-3	55 12 2 132 47 9	C 77S 84E 8
		55 12 11 132 46 33	C 77S 84E 8
103-25-10050-2015	CRAIG A-3	55 12 31 132 45 35	C 77S 84E 9
		55 13 5 132 44 15	C 77S 84E 3
103-25-10060	CRAIG A-3	55 10 17 132 45 19	C 77S 84E28
		55 10 27 132 45 12	C 77S 84E21
103-25-10070	CRAIG A-3	55 9 20 132 42 59	C 77S 84E35
		55 9 46 132 42 47	C 77S 84E26
103-25-10090	CRAIG A-3	55 8 45 132 40 15	C 77S 85E31
		55 11 33 132 41 18	C 77S 84E13

Stream/Lake	Map Sheet	Lat./Long.	Legal
103-25-10090-0010	CRAIG A-3	55 9 54 132 40 21	C 77S 85E30
103-25-10090-0020	CRAIG A-3	55 10 39 132 40 29	C 77S 84E24
103-25-10120	CRAIG A-2	55 9 18 132 39 26	C 77S 85E31
		55 9 41 132 39 42	C 77S 85E30
103-25-10150	CRAIG A-3	55 14 35 132 41 55	C 76S 84E31
		55 14 26 132 42 53	C 76S 84E 0
103-25-10200	CRAIG B-3	55 16 25 132 40 11	C 76S 84E17
		55 16 8 132 41 23	C 76S 84E19
103-25-10220	CRAIG B-3	55 16 38 132 40 6	C 76S 84E17
Parry Creek		55 17 26 132 40 39	C 76S 84E 8
103-25-10230	CRAIG B-2	55 16 42 132 39 49	C 76S 84E16
		55 17 24 132 39 56	C 76S 84E 8
103-25-10250	CRAIG B-2	55 17 14 132 37 19	C 76S 84E15
Beaver Creek		55 17 49 132 37 40	C 76S 84E10
103-25-10280	CRAIG B-2	55 16 59 132 34 44	C 76S 84E13
		55 17 11 132 34 44	C 76S 84E13
103-25-10300	CRAIG B-2	55 16 35 132 32 22	C 76S 85E18
Portage Creek		55 15 58 132 30 22	C 76S 85E21
103-25-10300-2002	CRAIG B-2	55 16 32 132 32 18	C 76S 85E18
		55 15 55 132 32 41	C 76S 85E19
103-25-10300-2009	CRAIG B-2	55 16 22 132 31 13	C 76S 85E20
		55 16 28 132 31 5	C 76S 85E17
103-25-10300-2013	CRAIG B-2	55 16 8 132 30 37	C 76S 85E21
		55 16 17 132 30 28	C 76S 85E21
103-25-10370	CRAIG A-2	55 14 32 132 39 5	C 76S 84E33
Jumbo Creek		55 14 43 132 38 19	C 76S 84E27
103-25-10390	CRAIG A-2	55 13 2 132 36 27	C 77S 85E 4
		55 13 13 132 36 38	C 77S 85E 4
103-25-10400	CRAIG A-2	55 13 0 132 36 15	C 77S 85E 4
		55 13 10 132 35 47	C 77S 85E 3
103-25-10420	CRAIG A-2	55 12 53 132 36 11	C 77S 85E 9
Reynolds Creek		55 13 5 132 35 14	C 77S 85E 3

Stream/Lake	Map Sheet	Lat./Long.	Legal
103-25-10440	CRAIG A-2	55 11 54 132 36 35	C 77S 85E16
		55 12 12 132 36 20	C 77S 85E 9
103-25-10470	CRAIG A-2	55 10 20 132 34 39	C 77S 85E22
Hatta Creek		55 12 37 132 32 28	C 77S 85E12
103-25-10470-0010	CRAIG A-2	55 10 40 132 32 35	C 77S 85E24
Hatta Lake			
103-25-10470-2003	CRAIG A-2	55 10 50 132 33 13	C 77S 85E23
		55 11 13 132 33 13	C 77S 85E14
103-25-10500	CRAIG A-2	55 9 16 132 35 7	C 77S 85E34
		55 8 43 132 33 26	C 77S 85E35
103-25-10600	CRAIG A-3	55 4 58 132 43 4	C 78S 84E26
		55 5 22 132 44 24	C 78S 84E22
103-25-10600-2005	CRAIG A-3	55 4 59 132 43 20	C 78S 84E26
		55 4 38 132 43 40	C 78S 84E27
103-25-10600-2005-3004	CRAIG A-3	55 4 46 132 43 34	C 78S 84E27
		55 4 43 132 43 50	C 78S 84E27
103-25-10630	CRAIG A-3	55 6 37 132 43 50	C 78S 84E15
		55 6 22 132 44 11	C 78S 84E15
103-25-10650	CRAIG A-3	55 7 3 132 43 50	C 78S 84E10
		55 7 26 132 46 8	C 78S 84E 9
103-25-10670	CRAIG A-3	55 8 57 132 45 26	C 77S 84E33
		55 8 38 132 46 56	C 77S 84E32
103-25-10670-2007	CRAIG A-3	55 8 33 132 46 33	C 78S 84E 5
		55 8 17 132 46 24	C 78S 84E 4
103-25-10690	CRAIG A-3	55 9 57 132 47 3	C 77S 84E29
		55 9 43 132 47 10	C 77S 84E29
103-25-10700	CRAIG A-3	55 10 30 132 49 34	C 77S 83E24
		55 9 59 132 50 1	C 77S 83E25
103-25-10700-2005	CRAIG A-3	55 10 25 132 49 49	C 77S 83E24
		55 9 56 132 49 27	C 77S 83E25
103-30-10010	CRAIG A-3	55 0 12 132 45 53	C 79S 84E21
		55 0 7 132 45 35	C 79S 84E21
103-30-10050	DIXON ENTRANCE D-3	54 55 39 132 47 7	C 80S 84E17
		54 55 9 132 46 31	C 80S 84E20

Stream/Lake	Map Sheet	Lat./Long.	Legal
103-30-10070	DIXON ENTRANCE D-3	54 54 17 132 47 47 54 53 20 132 47 6	C 80S 84E29 C 80S 84E32
103-30-10100	DIXON ENTRANCE D-3	54 51 23 132 45 19 54 52 12 132 46 8	C 81S 85E 8 C 81S 85E 6
103-30-10120	DIXON ENTRANCE D-3	54 51 2 132 44 22 54 50 54 132 43 26	C 81S 85E17 C 81S 85E16
103-30-10160	DIXON ENTRANCE D-3	54 45 21 132 45 1 54 45 45 132 46 20	C 82S 85E17 C 82S 85E18
103-30-10200	DIXON ENTRANCE D-3	54 47 1 132 44 24 54 47 5 132 45 38	C 82S 85E 5 C 82S 85E 6
103-30-10210	DIXON ENTRANCE D-3	54 48 21 132 46 42 54 47 56 132 46 52	C 81S 85E31 C 81S 84E36
103-30-10220	DIXON ENTRANCE D-3	54 48 34 132 47 35 54 48 39 132 48 16	C 81S 84E36 C 81S 84E25
103-30-10230	DIXON ENTRANCE D-3	54 48 48 132 46 17 54 49 18 132 46 51	C 81S 85E30 C 81S 84E25
103-30-10260	DIXON ENTRANCE D-3	54 49 39 132 46 8 54 49 26 132 49 26	C 81S 85E19 C 81S 84E26
103-30-10310	DIXON ENTRANCE D-3	54 51 59 132 49 20 54 51 33 132 50 28	C 81S 84E11 C 81S 84E10
103-30-10350	DIXON ENTRANCE D-3	54 52 27 132 51 36 54 51 28 132 53 47	C 81S 84E 4 C 81S 84E 8
103-30-10350-2005	DIXON ENTRANCE D-3	54 51 48 132 52 40 54 51 29 132 52 54	C 81S 84E 9 C 81S 84E 8
103-30-10330	DIXON ENTRANCE D-3	54 54 8 132 53 52 54 54 13 132 55 5	C 80S 83E27 C 80S 83E28
103-30-10400	DIXON ENTRANCE D-3	54 54 29 132 55 44 54 53 25 132 55 40	C 80S 83E29 C 80S 83E32
103-30-10410	DIXON ENTRANCE D-3	54 54 32 132 55 50 54 54 23 132 56 12	C 80S 83E29 C 80S 83E29
103-30-10430	DIXON ENTRANCE D-3	54 55 55 132 56 6 54 55 47 132 57 3	C 80S 83E17 C 80S 83E18
103-30-10450	DIXON ENTRANCE D-3	54 56 35 132 58 32 54 56 33 132 58 45	C 80S 82E12 C 80S 82E12

Stream/Lake	Map Sheet	Lat./Long.	Legal
103-30-10460	DIXON ENTRANCE D-3	54 57 9 132 58 47 54 57 38 132 59 46	C 80S 82E12 C 80S 82E 1
103-33-10130	DIXON ENTRANCE D-3	54 45 48 132 44 57 54 46 24 132 46 25	C 82S 85E17 C 82S 85E 7
103-40-10010	CRAIG B-4	55 17 0 133 5 58 55 17 14 133 5 7	C 76S 81E16 C 76S 81E15
103-40-10020	CRAIG B-4	55 16 36 133 4 42 55 16 52 133 4 27	C 76S 81E15 C 76S 81E15
103-40-10030	CRAIG B-4	55 16 45 133 3 21 55 18 21 133 3 36	C 76S 81E14 C 76S 81E 2
103-40-10030-2010	CRAIG B-4	55 17 35 133 2 51 55 17 48 133 1 21	C 76S 31E11 C 76S 31E12
103-40-10070	CRAIG B-3	55 16 35 132 59 29 55 17 1 132 59 29	C 76S 82E17 C 76S 82E17
103-40-10090	CRAIG B-3	55 16 40 132 58 41 55 17 10 132 58 2	C 76S 82E17 C 76S 82E16
103-40-10110	CRAIG B-3	55 16 51 132 55 27 55 17 14 132 55 23	C 76S 82E15 C 76S 82E15
103-40-10130	CRAIG B-3	55 16 52 132 55 8 55 17 31 132 54 49	C 76S 82E15 C 76S 82E11
103-40-10130-0010 Soda Creek	CRAIG B-3	55 17 41 132 54 40	C 76S 82E11
103-40-10150	CRAIG B-3	55 16 11 132 55 23 55 16 8 132 54 46	C 76S 82E22 C 76S 82E23
103-40-10170	CRAIG B-3	55 16 1 132 55 52 55 15 38 132 55 47	C 76S 82E22 C 76S 82E22
103-40-10180	CRAIG A-3	55 14 36 132 58 32 55 14 16 132 58 31	C 76S 82E32 C 76S 82E32
103-40-10190	CRAIG A-3	55 12 49 132 59 37 55 13 9 132 59 44	C 77S 82E12 C 77S 82E 1
103-40-10220	CRAIG A-3	55 13 27 132 57 7 55 14 16 132 56 38	C 77S 83E 6 C 76S 82E33
103-40-10240	CRAIG A-3	55 13 53 132 55 23 55 14 20 132 55 26	C 76S 82E34 C 76S 82E34

Stream/Lake	Map Sheet	Lat./Long.	Legal
103-40-10250	CRAIG A-3	55 13 18 132 53 5	C 77S 83E 3
		55 13 27 132 53 6	C 77S 83E 3
103-40-10260	CRAIG A-3	55 14 13 132 54 1	C 76S 82E35
		55 14 29 132 53 54	C 76S 82E35
103-40-10330	CRAIG B-3	55 16 45 132 50 47	C 76S 83E18
		55 17 7 132 50 30	C 76S 83E17
103-40-10350	CRAIG B-3	55 16 56 132 49 42	C 76S 83E17
		55 17 53 132 45 2	C 76S 83E11
103-40-10350-2008	CRAIG B-3	55 17 29 132 46 30	C 76S 83E10
		55 16 59 132 45 31	C 76S 83E14
103-40-10370	CRAIG B-3	55 16 15 132 49 43	C 76S 83E20
		55 16 9 132 49 20	C 76S 83E20
103-40-10390	CRAIG A-3	55 14 54 132 49 28	C 76S 83E29
	CRAIG B-3	55 15 52 132 48 18	C 76S 83E21
103-40-10400	CRAIG A-3	55 14 7 132 49 30	C 76S 83E32
		55 14 0 132 49 12	C 76S 83E32
103-40-10410	CRAIG A-3	55 12 22 132 49 31	C 77S 83E12
Hydaburg River		55 14 37 132 45 55	C 76S 83E35
103-40-10410-2005	CRAIG A-3	55 13 25 132 48 41	C 77S 84E 6
		55 13 43 132 48 49	C 77S 84E 6
103-40-10410-2010	CRAIG A-3	55 14 10 132 46 11	C 76S 83E34
		55 14 1 132 44 53	C 76S 83E35
103-40-10420	CRAIG A-3	55 9 8 132 52 53	C 77S 83E34
		55 9 35 132 51 24	C 77S 83E26
103-40-10440	CRAIG A-3	55 8 19 132 52 25	C 78S 83E 2
		55 8 46 132 51 33	C 77S 83E35
103-40-10460	CRAIG A-3	55 7 43 132 52 23	C 78S 83E 2
		55 7 50 132 51 35	C 78S 83E 2
103-40-10480	CRAIG A-3	55 5 44 132 49 59	C 73S 83E24
		55 6 12 132 49 49	C 73S 83E13
103-40-10500	CRAIG A-3	55 5 47 132 48 44	C 78S 84E19
		55 6 30 132 48 34	C 78S 84E18
103-40-10520	CRAIG A-3	55 5 46 132 48 28	C 73S 84E19
		55 6 26 132 47 51	C 73S 84E17

Stream/Lake	Map Sheet	Lat./Long.	Legal
103-40-10540	CRAIG A-3	55 5 29 132 48 29	C 78S 84E19
		55 5 47 132 47 33	C 78S 84E20
103-40-10580	CRAIG A-3	55 2 44 132 48 58	C 79S 84E 6
		55 2 50 132 49 10	C 79S 84E 6
103-40-10580-0010 Kasook Lake	CRAIG A-3	55 3 12 132 49 29	C 79S 83E 1
103-40-10600	CRAIG A-3	55 1 42 132 47 2	C 79S 84E 8
		55 3 32 132 46 4	C 78S 84E33
103-40-10600-0010	CRAIG A-3	55 2 55 132 46 39	C 79S 84E 5
103-40-10600-2020	CRAIG A-3	55 3 26 132 46 14	C 78S 84E33
		55 3 22 132 45 59	C 78S 84E33
103-40-10620	CRAIG A-3	55 1 22 132 46 30	C 79S 84E17
		55 1 50 132 45 38	C 79S 84E 9
103-40-10630	DIXON ENTRANCE D-3	54 58 16 132 56 59	C 79S 83E31
		54 57 55 132 57 45	C 80S 83E 6
103-40-10640	DIXON ENTRANCE D-3	54 59 13 132 58 5	C 79S 83E30
		54 59 32 132 58 35	C 79S 82E25
103-40-10650	CRAIG A-4	55 0 48 133 1 59	C 79S 82E15
		55 0 35 133 2 20	C 79S 82E22
103-40-10660	CRAIG A-4	55 2 9 133 4 1	C 79S 82E 9
		55 1 40 133 4 1	C 79S 82E 9
103-40-10670	CRAIG A-4	55 2 52 133 5 7	C 79S 82E 5
		55 3 33 133 7 2	C 78S 82E31
103-40-10690	CRAIG A-4	55 3 25 133 2 40	C 78S 82E34
		55 3 25 133 3 21	C 78S 82E33
103-40-10710	CRAIG A-4	55 5 25 133 5 49	C 78S 82E20
		55 5 32 133 6 46	C 78S 82E19
103-40-10730	CRAIG A-4	55 5 47 133 5 44	C 78S 82E20
		55 6 0 133 6 24	C 78S 82E18
103-40-10740	CRAIG A-4	55 5 59 133 4 56	C 78S 82E17
		55 6 14 133 5 19	C 78S 82E17
103-40-10760	CRAIG A-4	55 6 54 133 1 21	C 78S 82E11
		55 6 42 133 1 50	C 79S 82E15

Stream/Lake	Map Sheet	Lat./Long.	Legal
103-40-10780	CRAIG A-4	55 8 2 133 3 1 55 7 43 133 2 36	C 78S 82E 4 C 78S 82E 3
103-40-10790	CRAIG A-4	55 8 43 133 5 11 55 8 29 133 5 47	C 77S 82E32 C 78S 82E 5
103-40-10800	CRAIG A-4	55 9 26 133 6 57 55 9 35 133 8 8	C 77S 82E31 C 77S 81E25
103-40-10830	CRAIG A-4	55 10 29 133 3 53 55 10 36 133 4 36	C 77S 82E21 C 77S 82E20
103-40-10838	CRAIG A-4	55 11 17 133 6 9 55 10 42 133 5 43	C 77S 82E18 C 77S 82E20
103-40-10840	CRAIG A-4	55 11 26 133 6 28 55 10 36 133 7 12	C 77S 82E18 C 77S 82E19
103-40-10860	CRAIG A-4	55 12 9 133 7 34 55 11 48 133 7 26	C 77S 81E12 C 77S 82E18
103-40-10870	CRAIG A-4	55 12 49 133 7 20 55 13 5 133 7 25	C 77S 82E 7 C 77S 82E 6
103-40-10890	CRAIG A-4	55 13 57 133 6 55 55 14 16 133 8 3	C 76S 81E33 C 76S 81E32
103-40-11300	CRAIG B-3	55 16 17 132 51 52 55 17 57 132 51 59	C 76S 83E19 C 76S 82E12
103-40-11320	CRAIG B-3	55 16 45 132 51 15 55 17 2 132 51 15	C 76S 83E18 C 76S 83E18
103-50-10050	CRAIG C-5	55 30 31 133 25 10 55 31 1 133 22 26	C 73S 79E28 C 73S 79E27
103-50-10050-2001	CRAIG C-5	55 30 32 133 25 7 55 31 6 133 25 3	C 73S 79E28 C 73S 79E28
103-50-10050-2005	CRAIG C-5	55 30 47 133 24 11 55 31 49 133 23 45	C 73S 79E28 C 73S 79E22
103-50-10070	CRAIG B-5 CRAIG C-5	55 30 0 133 24 28 55 30 27 133 22 8	C 73S 79E33 C 73S 79E26
103-50-10090	CRAIG B-5	55 29 13 133 24 28 55 29 43 133 23 34	C 74S 79E 4 C 73S 79E34
103-50-10110	CRAIG B-5	55 28 50 133 23 53 55 29 10 133 23 27	C 74S 79E 4 C 74S 79E 3

Stream/Lake	Map Sheet	Lat./Long.	Legal
103-50-10130	CRAIG B-5	55 28 26 133 23 17	C 74S 79E10
		55 28 45 133 22 23	C 74S 79E 3
103-50-10150	CRAIG B-5	55 28 16 133 20 28	C 74S 79E12
		55 28 29 133 20 30	C 74S 79E12
103-50-10170	CRAIG B-5	55 28 22 133 20 0	C 74S 79E12
		55 28 37 133 20 7	C 74S 79E 1
103-50-10180	CRAIG B-4	55 29 6 133 19 28	C 74S 79E 1
		55 29 39 133 19 35	C 73S 79E36
103-50-10184	CRAIG B-4	55 26 42 133 17 38	C 74S 80E20
		55 26 15 133 17 17	C 74S 80E20
103-50-10190	CRAIG B-4	55 25 53 133 18 42	C 74S 80E30
		55 25 43 133 18 10	C 74S 80E30
103-50-10195	CRAIG B-4	55 25 9 133 19 18	C 74S 79E25
		55 25 2 133 18 58	C 74S 80E31
103-50-10200	CRAIG B-4	55 24 34 133 16 3	C 74S 80E33
		55 24 51 133 16 0	C 74S 80E33
103-50-10205	CRAIG B-4	55 24 31 133 15 40	C 74S 80E33
		55 24 43 133 15 40	C 74S 80E33
103-50-10210	CRAIG B-4	55 21 6 133 13 35	C 75S 80E22
		55 20 50 133 12 16	C 75S 80E23
103-50-10220	CRAIG B-4	55 20 55 133 14 46	C 75S 80E21
		55 20 22 133 13 57	C 75S 80E27
103-50-10230	CRAIG B-4	55 20 52 133 15 42	C 75S 80E21
		55 20 24 133 15 18	C 75S 80E28
103-50-10250	CRAIG B-4	55 20 47 133 16 9	C 75S 80E21
		55 20 27 133 15 48	C 75S 80E28
103-50-10270	CRAIG B-4	55 18 44 133 13 58	C 76S 80E 3
		55 19 7 133 13 23	C 75S 80E34
103-50-10290	CRAIG B-4	55 18 19 133 13 48	C 76S 80E 3
		55 18 52 133 11 54	C 76S 80E 2
103-50-10290-2003	CRAIG B-4	55 18 14 133 12 57	C 76S 80E 2
		55 18 22 133 11 33	C 76S 80E 1
103-50-10310	CRAIG B-4	55 17 14 133 8 17	C 76S 81E17
		55 17 51 133 8 5	C 76S 81E 8

Stream/Lake	Map Sheet	Lat./Long.	Legal
103-50-10320	CRAIG B-4	55 17 12 133 7 59 55 18 18 133 8 3	C 76S 81E17 C 76S 81E 5
103-50-10330	CRAIG B-4	55 17 2 133 7 50 55 17 58 133 7 15	C 76S 81E17 C 76S 81E 8
103-50-10340	CRAIG B-4	55 16 57 133 7 28 55 17 30 133 7 11	C 76S 81E17 C 76S 81E 8
103-50-10350	CRAIG B-4	55 16 59 133 7 13 55 17 52 133 6 47	C 76S 81E17 C 76S 81E 9
103-50-10400	CRAIG A-4	55 14 41 133 12 28 55 14 37 133 12 15	C 76S 80E26 C 76S 80E35
103-50-10410	CRAIG B-4	55 16 19 133 14 11 55 16 4 133 14 40	C 76S 80E22 C 76S 80E22
103-50-10420	CRAIG B-4	55 16 34 133 16 7 55 16 5 133 15 28	C 76S 80E16 C 76S 80E21
103-50-10440	CRAIG B-4	55 16 33 133 17 57 55 16 25 133 17 23	C 76S 80E18 C 76S 80E17
103-50-10450	CRAIG B-4	55 16 33 133 17 57 55 15 22 133 17 29	C 76S 80E18 C 76S 80E29
103-50-10470	CRAIG B-4	55 16 40 133 19 49 55 15 55 133 19 18	C 76S 79E13 C 76S 80E19
103-50-10480	CRAIG B-5	55 16 35 133 20 26 55 17 0 133 22 23	C 76S 79E13 C 76S 79E15
103-50-10480-2003	CRAIG B-5	55 16 24 133 20 47 55 16 12 133 20 59	C 76S 79E13 C 76S 79E23
103-50-10480-2007	CRAIG B-5	55 16 31 133 21 49 55 15 55 133 22 44	C 76S 79E14 C 76S 79E22
103-50-10490	CRAIG B-4	55 17 36 133 19 19 55 17 51 133 20 0	C 76S 79E12 C 76S 79E12
103-50-10510	CRAIG B-4	55 18 48 133 18 27 55 18 24 133 19 16	C 76S 80E 6 C 76S 80E 6
103-50-10530	CRAIG B-4	55 19 31 133 18 27 55 19 21 133 18 54	C 75S 80E31 C 75S 80E31
103-50-10540	CRAIG B-4	55 19 52 133 13 59 55 19 47 133 19 10	C 75S 80E30 C 75S 80E31

Stream/Lake	Map Sheet	Lat./Long.	Legal
103-50-10550	CRAIG B-4	55 20 3 133 19 6	C 75S 80E30
		55 20 6 133 19 20	C 75S 79E25
103-50-10570	CRAIG B-5	55 20 37 133 20 40	C 75S 79E25
		55 20 4 133 20 17	C 75S 79E25
103-50-10600	CRAIG B-5	55 19 40 133 22 43	C 75S 79E34
		55 19 11 133 22 12	C 75S 79E35
103-50-10610	CRAIG B-5	55 19 24 133 23 45	C 75S 79E34
		55 18 49 133 24 0	C 76S 79E 4
103-50-10620	CRAIG B-5	55 19 29 133 24 17	C 75S 79E33
		55 18 50 133 24 42	C 76S 79E 4
103-50-10630	CRAIG B-5	55 22 22 133 31 23	C 75S 78E14
		55 21 47 133 31 50	C 75S 78E15
103-50-10640	CRAIG B-5	55 22 11 133 33 2	C 75S 78E16
		55 22 0 133 33 5	C 75S 78E16
103-50-10650	CRAIG B-5	55 22 30 133 33 45	C 75S 78E 9
		55 22 25 133 34 11	C 75S 78E16
103-50-10660	CRAIG B-5	55 23 0 133 33 1	C 75S 78E 9
		55 23 28 133 33 41	C 75S 78E 4
103-50-10670	CRAIG B-5	55 23 3 133 32 49	C 75S 78E10
		55 23 34 133 33 3	C 75S 78E 4
103-50-10690	CRAIG B-5	55 23 4 133 32 22	C 75S 78E10
		55 23 33 133 31 47	C 75S 78E 3
103-50-10720	CRAIG B-5	55 23 31 133 27 43	C 75S 79E 6
		55 23 7 133 28 56	C 75S 78E12
103-50-10740	CRAIG B-5	55 24 32 133 27 50	C 74S 79E31
		55 24 2 133 28 22	C 75S 79E 6
103-50-10750	CRAIG B-5	55 24 43 133 31 15	C 74S 78E35
		55 24 2 133 30 39	C 75S 78E 2
103-50-10750-2003	CRAIG B-5	55 24 29 133 30 50	C 74S 78E35
		55 24 12 133 30 13	C 74S 78E35
103-50-10770	CRAIG B-5	55 24 51 133 32 50	C 74S 78E34
		55 24 31 133 32 31	C 74S 78E34
103-50-10790	CRAIG B-5	55 24 51 133 33 50	C 74S 78E33
		55 24 11 133 34 17	C 74S 78E33

Stream/Lake	Map Sheet	Lat./Long.	Legal
103-50-10800	CRAIG B-5	55 26 54 133 35 17	C 74S 78E17
		55 27 27 133 34 47	C 74S 78E17
103-50-10810	CRAIG B-5	55 26 25 133 33 25	C 74S 78E21
		55 26 58 133 32 55	C 74S 78E15
103-50-10830	CRAIG B-5	55 26 6 133 29 49	C 74S 78E24
		55 27 21 133 30 8	C 74S 78E14
103-50-10830-2009	CRAIG B-5	55 26 57 133 30 49	C 74S 78E14
		55 26 56 133 31 21	C 74S 78E14
103-50-10850	CRAIG B-5	55 26 17 133 28 55	C 74S 78E24
		55 27 11 133 29 4	C 74S 78E13
103-50-10870	CRAIG B-5	55 26 59 133 26 6	C 74S 79E17
		55 26 50 133 27 14	C 74S 79E18
103-50-10890	CRAIG B-5	55 27 32 133 25 47	C 74S 79E17
		55 27 33 133 26 43	C 74S 79E17
103-50-10900	CRAIG B-5	55 27 44 133 25 40	C 74S 79E 8
		55 27 58 133 26 10	C 74S 79E 8
103-50-10920	CRAIG B-5	55 28 12 133 25 49	C 74S 79E 8
		55 28 59 133 27 17	C 74S 79E 6
103-50-10920-2004	CRAIG B-5	55 28 15 133 26 12	C 74S 79E 8
		55 28 26 133 28 17	C 74S 79E 7
103-50-10940	CRAIG C-5	55 30 44 133 28 49	C 73S 78E25
		55 30 16 133 28 59	C 73S 78E25
103-60-10030	CRAIG C-4	55 35 11 133 14 21	C 72S 79E36
		55 35 58 133 14 25	C 72S 79E25
103-60-10050	CRAIG C-4	55 35 23 133 12 31	C 72S 80E31
		55 36 49 133 14 15	C 72S 79E24
103-60-10070	CRAIG C-4	55 35 25 133 12 4	C 72S 80E31
		55 35 57 133 12 21	C 72S 80E30
103-60-10090	CRAIG C-4	55 36 6 133 10 48	C 72S 80E29
		55 36 25 133 11 23	C 72S 80E20
103-60-10110	CRAIG C-4	55 36 11 133 9 43	C 72S 80E28
		55 37 5 133 9 44	C 72S 80E21
103-60-10130 Shinaku Creek	CRAIG C-4	55 36 29 133 8 51	C 72S 80E21
		55 39 51 133 4 25	C 71S 80E36

Stream/Lake	Map Sheet	Lat./Long.	Legal
103-60-10130-2007	CRAIG C-4	55 37 25 133 8 38 55 40 0 133 10 18	C 72S 80E16 C 71S 80E32
103-60-10130-2007-3010	CRAIG C-4	55 39 24 133 9 59 55 39 37 133 9 50	C 72S 80E 5 C 72S 80E 4
103-60-10130-2013	CRAIG C-4	55 38 47 133 6 41 55 39 57 133 5 48	C 72S 80E11 C 71S 80E35
103-60-10140	CRAIG C-4	55 37 0 133 7 5 55 37 33 133 7 9	C 72S 80E22 C 72S 80E15
103-60-10160	CRAIG C-4	55 37 5 133 4 57 55 37 9 133 6 4	C 72S 80E24 C 72S 80E23
103-60-10170	CRAIG C-4	55 37 12 133 4 47 55 37 39 133 5 24	C 72S 80E13 C 72S 80E14
103-60-10180	CRAIG C-4	55 37 22 133 4 35 55 37 57 133 4 18	C 72S 80E13 C 72S 80E13
103-60-10190	CRAIG C-4	55 37 30 133 4 12 55 38 9 133 3 55	C 72S 80E13 C 72S 80E12
103-60-10200	CRAIG C-4	55 37 26 133 3 53 55 38 4 133 3 22	C 72S 80E13 C 72S 81E 7
103-60-10210	CRAIG C-4	55 37 10 133 3 10 55 38 17 133 2 2	C 72S 81E19 C 72S 81E 8
103-60-10210-2001	CRAIG C-4	55 37 13 133 2 56 55 37 17 133 3 13	C 72S 81E18 C 72S 81E18
103-60-10230	CRAIG C-4	55 37 4 133 2 23 55 37 43 133 2 3	C 72S 81E19 C 72S 81E17
103-60-10250	CRAIG C-4	55 37 35 133 1 26 55 39 28 133 1 33	C 72S 81E17 C 72S 81E 5
103-60-10270	CRAIG C-3	55 38 12 132 59 10 55 39 47 132 59 45	C 72S 81E10 C 71S 81E33
103-60-10270-2006	CRAIG C-3	55 38 55 132 59 20 55 39 50 132 57 54	C 72S 81E 9 C 71S 81E34
103-60-10290	CRAIG C-3	55 38 5 132 57 23 55 42 52 132 55 27	C 72S 81E11 C 71S 81E13
103-60-10290-2003	CRAIG C-3	55 38 39 132 57 14 55 39 27 132 57 25	C 72S 81E11 C 72S 81E 2

Stream/Lake	Map Sheet	Lat./Long.	Legal
103-60-10290-2006	CRAIG C-3	55 39 9 132 56 30	C 72S 81E 2
		55 36 30 132 50 44	C 72S 82E21
103-60-10290-2006-3010	CRAIG C-3	55 39 5 132 55 7	C 72S 81E 1
		55 39 6 132 54 57	C 72S 81E 1
103-60-10290-2006-3015	CRAIG C-3	55 39 25 132 54 17	C 72S 82E 6
		55 39 31 132 54 6	C 72S 82E 6
103-60-10290-2006-3031	CRAIG C-3	55 38 18 132 52 57	C 72S 82E 8
		55 38 15 132 52 39	C 72S 82E 8
103-60-10290-2006-3034	CRAIG C-3	55 38 4 132 52 57	C 72S 82E 8
		55 38 1 132 53 3	C 72S 82E18
103-60-10290-2006-3039	CRAIG C-3	55 37 57 132 52 35	C 72S 82E17
		55 37 56 132 52 19	C 72S 82E17
103-60-10290-2006-3044	CRAIG C-3	55 37 18 132 52 16	C 72S 82E17
		55 37 13 132 52 29	C 72S 82E17
103-60-10290-2006-3050	CRAIG C-3	55 36 47 132 51 41	C 72S 82E20
		55 36 40 132 51 44	C 72S 82E20
103-60-10290-2006-3055	CRAIG C-3	55 36 43 132 51 18	C 72S 82E21
		55 36 46 132 51 8	C 72S 82E21
103-60-10290-2006-3060	CRAIG C-3	55 36 31 132 50 48	C 72S 82E21
		55 36 24 132 50 54	C 72S 82E21
103-60-10290-2009	CRAIG C-3	55 39 32 132 56 3	C 72S 81E 1
		55 40 4 132 56 45	C 71S 81E35
103-60-10290-2020	CRAIG C-3	55 41 42 132 54 25	C 71S 82E19
		55 41 11 132 53 20	C 71S 82E30
103-60-10310	CRAIG C-3	55 37 14 132 56 10	C 72S 81E14
		55 33 47 132 53 0	C 73S 82E 1
103-60-10310-0010	CRAIG C-3	55 34 23 132 55 7	C 73S 82E 3
103-60-10310-2009	CRAIG C-3	55 35 27 132 55 23	C 72S 81E25
		55 35 23 132 55 4	C 72S 81E25
103-60-10310-2010	CRAIG C-3	55 35 16 132 55 30	C 72S 81E36
		55 35 21 132 55 55	C 72S 81E36
103-60-10310-2012	CRAIG C-3	55 34 53 132 55 28	C 72S 81E36
		55 34 42 132 55 47	C 72S 81E36

Stream/Lake	Map Sheet	Lat./Long.	Legal
103-60-10310-2013	CRAIG C-3	55 34 49 132 55 24	C 72S 81E36
		55 34 59 132 54 41	C 72S 81E36
103-60-10330	CRAIG C-3	55 37 39 132 58 19	C 72S 81E15
		55 37 13 132 58 7	C 72S 81E15
103-60-10350	CRAIG C-3	55 37 25 132 59 13	C 72S 81E16
	CRAIG C-4	55 35 43 133 0 4	C 72S 81E28
103-60-10370	CRAIG C-4	55 35 55 133 2 21	C 72S 81E30
		55 35 39 133 2 10	C 72S 81E29
103-60-10390	CRAIG C-4	55 35 23 133 3 6	C 72S 81E30
		55 35 24 133 1 58	C 72S 81E32
103-60-10400	CRAIG C-4	55 35 10 133 3 6	C 72S 81E31
		55 34 58 133 3 15	C 72S 81E31
103-60-10430	CRAIG C-4	55 34 15 133 4 41	C 73S 81E 3
		55 33 40 133 2 17	C 73S 81E12
103-60-10450	CRAIG C-4	55 33 38 133 4 41	C 73S 81E10
		55 33 27 133 3 27	C 73S 81E11
103-60-10450-2003	CRAIG C-4	55 33 40 133 4 19	C 73S 81E10
		55 33 53 133 3 51	C 73S 81E 2
103-60-10470	CRAIG C-4	55 32 58 133 5 46	C 73S 81E 9
Klawock River	CRAIG B-3	55 28 52 132 53 24	C 74S 82E 1
103-60-10470-0010	CRAIG B-3	55 29 42 132 56 22	C 73S 82E34
103-60-10470-2005	CRAIG C-4	55 32 59 133 2 45	C 73S 81E11
		55 33 12 133 2 37	C 73S 81E12
103-60-10470-2006	CRAIG C-4	55 32 44 133 3 45	C 73S 81E14
		55 31 40 133 4 0	C 73S 81E23
103-60-10470-2007	CRAIG C-4	55 32 49 133 1 36	C 73S 81E13
Halfmile Creek	CRAIG C-3	55 34 57 132 58 32	C 72S 81E34
103-60-10470-2007-0010	CRAIG C-3	55 34 23 132 58 17	C 73S 82E 5
103-60-10470-2009	CRAIG C-4	55 32 37 133 0 50	C 73S 82E18
		55 32 43 133 0 20	C 73S 82E18
103-60-10470-2010	CRAIG C-4	55 31 57 133 1 33	C 73S 81E24
		55 30 13 133 0 37	C 73S 82E31

Stream/Lake	Map Sheet	Lat./Long.	Legal
103-60-10470-2010-3004	CRAIG C-4	55 31 34 133 2 14 55 30 4 133 2 47	C 73S 81E24 C 73S 81E35
103-60-10470-2010-3004-4003	CRAIG C-4	55 31 23 133 2 57 55 30 16 133 2 0	C 73S 81E23 C 73S 81E25
103-60-10470-2010-3004-4003-5003	CRAIG C-4	55 31 11 133 2 24 55 30 35 133 1 40	C 73S 81E24 C 73S 81E25
103-60-10470-2010-3004-4006	CRAIG C-4	55 30 59 133 3 24 55 30 0 133 4 38	C 73S 81E26 C 73S 81E34
103-60-10470-2010-3004-4010	CRAIG C-4	55 30 26 133 3 37 55 30 6 133 3 42	C 73S 81E26 C 73S 81E35
103-60-10470-2011	CRAIG C-3	55 31 49 132 59 52 55 32 7 132 59 40	C 73S 82E19 C 73S 82E18
103-60-10470-2013	CRAIG C-3	55 31 39 132 59 48 55 32 16 132 59 16	C 73S 82E19 C 73S 82E17
103-60-10470-2015	CRAIG C-3	55 31 36 132 59 47 55 31 52 132 55 45	C 73S 82E19 C 73S 82E22
103-60-10470-2015-3001	CRAIG C-3	55 32 2 132 58 50 55 32 15 132 58 48	C 73S 82E17 C 73S 82E17
103-60-10470-2015-3003	CRAIG C-3	55 32 0 132 58 18 55 32 9 132 58 30	C 73S 82E17 C 73S 82E17
103-60-10470-2015-3005	CRAIG C-3	55 32 2 132 58 2 55 32 18 132 57 56	C 73S 82E16 C 73S 82E16
103-60-10470-2015-3007	CRAIG C-3	55 32 3 132 57 45 55 32 18 132 57 24	C 73S 82E16 C 73S 82E16
103-60-10470-2015-3007-4003	CRAIG C-3	55 32 6 132 57 32 55 32 16 132 57 35	C 73S 82E16 C 73S 82E16
103-60-10470-2015-3009	CRAIG C-3	55 32 4 132 57 11 55 32 35 132 56 56	C 73S 82E16 C 73S 82E16
103-60-10470-2015-3011	CRAIG C-3	55 32 1 132 56 56 55 32 14 132 56 32	C 73S 82E16 C 73S 82E15
103-60-10470-2015-3011-4001	CRAIG C-3	55 32 1 132 56 50 55 32 4 132 56 22	C 73S 82E16 C 73S 82E15
103-60-10470-2015-3012 Threemile Creek	CRAIG C-3	55 31 53 132 56 39 55 31 25 132 56 15	C 73S 82E21 C 73S 82E22

Stream/Lake	Map Sheet	Lat./Long.	Legal
103-60-10470-2015-3013	CRAIG C-3	55 31 53 132 56 14	C 73S 82E22
		55 32 22 132 55 55	C 73S 82E15
103-60-10470-2018	CRAIG C-3	55 30 24 132 58 44	C 73S 82E29
		55 30 18 132 59 8	C 73S 82E29
103-60-10470-2020	CRAIG C-3	55 30 6 132 58 3	C 73S 82E33
		55 30 0 132 58 42	C 73S 82E32
103-60-10470-2027	CRAIG C-3	55 30 0 132 56 27	C 73S 82E34
		55 30 12 132 55 50	C 73S 82E34
103-60-10470-2029	CRAIG B-3	55 29 47 132 56 5	C 73S 82E34
		55 30 0 132 55 42	C 73S 82E34
103-60-10470-2030	CRAIG B-3	55 29 45 132 57 32	C 73S 82E33
		55 29 15 132 57 30	C 74S 82E 4
103-60-10470-2033	CRAIG B-3	55 29 29 132 56 9	C 73S 82E34
		55 29 8 132 56 13	C 74S 82E 3
103-60-10470-2043	CRAIG B-3	55 29 13 132 54 45	C 74S 82E 2
		55 29 37 132 53 59	C 73S 82E35
103-60-10480	CRAIG C-4	55 32 37 133 5 47	C 73S 81E16
		55 32 32 133 5 26	C 73S 81E15
103-60-10500	CRAIG B-4	55 29 5 133 7 24	C 74S 81E 5
Crab Creek	CRAIG C-4	55 30 0 133 5 33	C 73S 81E34
103-60-10500-2005	CRAIG C-4	55 30 22 133 5 32	C 73S 81E27
		55 30 31 133 4 57	C 73S 81E27
103-60-10505	CRAIG B-4	55 28 35 133 7 37	C 74S 81E 5
		55 28 47 133 7 9	C 74S 81E 4
103-60-10510	CRAIG B-4	55 28 17 133 7 30	C 74S 81E 8
		55 28 20 133 7 8	C 74S 81E 9
103-60-10515	CRAIG B-4	55 27 44 133 7 28	C 74S 81E 8
		55 27 53 133 7 9	C 74S 81E 9
103-60-10520	CRAIG B-4	55 27 14 133 5 57	C 74S 81E16
		55 27 25 133 5 47	C 74S 81E16
103-60-10525	CRAIG B-4	55 27 3 133 5 13	C 74S 81E15
		55 27 15 133 5 13	C 74S 81E15
103-60-10530	CRAIG B-4	55 27 3 133 4 46	C 74S 81E15
		55 27 10 133 4 38	C 74S 81E15

Stream/Lake	Map Sheet	Lat./Long.	Legal
103-60-10540	CRAIG B-4	55 27 9 133 3 16	C 74S 81E14
		55 27 20 133 3 28	C 74S 81E14
103-60-10550	CRAIG B-4	55 27 17 133 2 55	C 74S 81E14
		55 27 32 133 3 1	C 74S 81E14
103-60-10560	CRAIG B-4	55 27 20 133 2 41	C 74S 81E14
		55 27 36 133 2 41	C 74S 81E14
103-60-10570	CRAIG B-4	55 27 20 133 1 56	C 74S 81E13
		55 27 55 133 0 47	C 74S 82E 7
103-60-10590	CRAIG B-3	55 27 10 132 59 3	C 74S 82E17
		55 28 0 132 56 7	C 74S 82E10
103-60-10590-2002	CRAIG B-3	55 27 11 132 58 55	C 74S 82E17
		55 27 10 132 57 47	C 74S 82E16
103-60-10590-2006	CRAIG B-3	55 27 16 132 58 35	C 74S 82E17
		55 27 11 132 57 49	C 74S 82E16
103-60-10620	CRAIG B-4	55 26 4 133 3 58	C 74S 81E23
		55 25 57 133 3 48	C 74S 81E23
103-60-10650	CRAIG B-4	55 25 7 133 1 54	C 74S 81E25
		55 25 22 133 0 56	C 74S 82E30
103-60-10660	CRAIG B-4	55 24 48 133 2 1	C 74S 81E36
		55 24 50 133 1 33	C 74S 81E36
103-60-10670	CRAIG B-4	55 24 33 133 2 9	C 74S 81E36
		55 24 32 133 1 25	C 74S 81E36
103-60-10680	CRAIG B-4	55 24 26 133 2 9	C 74S 81E36
		55 24 10 133 1 45	C 75S 81E 1
103-60-10690	CRAIG B-4	55 22 44 133 0 41	C 75S 82E 7
	CRAIG B-3	55 23 11 132 59 9	C 75S 82E 8
103-60-10710	CRAIG B-3	55 22 15 132 57 49	C 75S 82E16
		55 22 49 132 58 38	C 75S 82E 8
103-60-10730	CRAIG B-3	55 21 30 132 54 55	C 75S 82E23
		55 22 21 132 55 12	C 75S 82E15
103-60-10750	CRAIG B-3	55 21 24 132 52 56	C 75S 82E24
		55 24 36 132 49 57	C 74S 83E32
103-60-10750-2003	CRAIG B-3	55 21 40 132 52 10	C 75S 82E13
		55 22 26 132 51 53	C 75S 83E18

Stream/Lake	Map Sheet	Lat./Long.	Legal
103-60-10750-2003-3001	CRAIG B-3	55 21 48 132 52 7	C 75S 82E13
		55 22 3 132 52 32	C 75S 82E13
103-60-10750-2010	CRAIG B-3	55 22 43 132 49 47	C 75S 83E 8
		55 22 51 132 48 59	C 75S 83E 9
103-60-10750-2018	CRAIG B-3	55 24 30 132 49 36	C 74S 83E32
		55 24 41 132 49 9	C 74S 83E32
103-60-10770	CRAIG B-3	55 21 12 132 51 36	C 75S 83E19
		55 21 5 132 49 44	C 75S 83E20
103-60-10770-2002	CRAIG B-3	55 21 5 132 51 30	C 75S 83E19
		55 19 57 132 51 32	C 75S 83E30
103-60-10770-2004	CRAIG B-3	55 21 9 132 51 13	C 75S 83E19
		55 19 37 132 49 5	C 75S 83E32
103-60-10730	CRAIG B-3	55 21 1 132 53 18	C 75S 82E24
		55 20 43 132 52 50	C 75S 82E24
103-60-10790	CRAIG B-3	55 20 40 132 54 55	C 75S 82E26
		55 20 11 132 54 42	C 75S 82E26
103-60-10800	CRAIG B-3	55 20 44 132 57 40	C 75S 82E21
		55 20 32 132 57 20	C 75S 82E28
103-60-10830	CRAIG B-3	55 20 46 132 59 45	C 75S 82E19
		55 20 15 132 59 16	C 75S 82E29
103-60-10840	CRAIG B-3	55 20 42 132 59 48	C 75S 82E30
		55 20 11 132 59 25	C 75S 82E29
103-60-10845	CRAIG B-4	55 20 39 133 0 15	C 75S 82E30
		55 20 26 133 0 20	C 75S 82E30
103-60-10850	CRAIG B-4	55 20 32 133 2 17	C 75S 81E25
		55 20 2 133 1 52	C 75S 81E25
103-60-10890	CRAIG B-4	55 22 3 133 4 43	C 75S 81E15
		55 20 56 133 4 48	C 75S 81E22
103-60-10900	CRAIG B-4	55 22 29 133 6 9	C 75S 81E 9
		55 22 6 133 6 37	C 75S 81E16
103-60-10920	CRAIG B-4	55 21 39 133 9 36	C 75S 81E18
		55 21 6 133 9 28	C 75S 81E19
103-60-10930	CRAIG B-4	55 22 28 133 10 36	C 75S 80E12
		55 21 43 133 11 37	C 75S 80E13

Stream/Lake	Map Sheet	Lat./Long.	Legal
103-60-10940	CRAIG B-4	55 26 44 133 16 38	C 74S 80E20
		55 26 25 133 16 17	C 74S 80E21
103-60-10950	CRAIG C-4	55 31 23 133 17 21	C 73S 80E20
		55 31 5 133 17 51	C 73S 80E30
103-60-10970	CRAIG C-4	55 31 55 133 17 19	C 73S 80E20
		55 32 2 133 18 1	C 73S 80E18
103-60-11810	CRAIG B-3	55 20 43 132 57 43	C 75S 82E21
		55 20 29 132 57 41	C 75S 82E28
103-70-10050	CRAIG C-5	55 37 10 133 22 26	C 72S 78E24
		55 38 19 133 21 32	C 72S 79E 7
103-70-10080	CRAIG C-5	55 36 29 133 20 36	C 72S 79E20
	CRAIG C-4	55 37 7 133 19 14	C 72S 79E20
103-70-10110	CRAIG C-4	55 35 7 133 16 31	C 72S 79E34
		55 37 5 133 17 52	C 72S 79E21
103-70-10110-2004	CRAIG C-4	55 35 13 133 16 34	C 72S 79E34
		55 35 30 133 15 53	C 72S 79E26
103-70-10130	CRAIG C-4	55 32 24 133 19 14	C 73S 80E18
		55 31 56 133 19 5	C 73S 80E19
103-70-10150	CRAIG C-4	55 32 26 133 19 26	C 73S 79E13
		55 31 23 133 19 33	C 73S 79E24
103-70-10150-0010	CRAIG C-4	55 31 23 133 19 28	C 73S 79E24
103-70-10180	CRAIG C-4	55 32 37 133 19 14	C 73S 80E18
		55 32 59 133 20 0	C 73S 79E12
103-70-10200	CRAIG C-5	55 33 34 133 20 56	C 73S 79E11
		55 33 5 133 20 55	C 73S 79E11
103-70-10230	CRAIG C-5	55 34 4 133 21 49	C 73S 79E 2
		55 33 34 133 21 56	C 73S 79E11
103-70-10250	CRAIG C-5	55 33 56 133 22 46	C 73S 79E 3
		55 33 15 133 21 49	C 73S 79E11
103-70-10270	CRAIG C-5	55 33 41 133 23 40	C 73S 79E10
		55 32 55 133 22 34	C 73S 79E10
103-70-10290	CRAIG C-5	55 33 23 133 25 10	C 73S 79E 9
		55 33 1 133 24 37	C 73S 79E 9

Stream/Lake	Map Sheet	Lat./Long.	Legal
103-70-10330	CRAIG C-5	55 33 5 133 25 38	C 73S 79E 8
		55 32 3 133 25 8	C 73S 79E16
103-70-10340	CRAIG C-5	55 31 2 133 29 46	C 73S 78E25
		55 30 11 133 30 6	C 73S 78E35
103-70-10350	CRAIG B-5	55 29 26 133 32 0	C 73S 78E34
		55 29 2 133 30 54	C 74S 78E 2
103-70-10360	CRAIG B-5	55 29 14 133 32 15	C 74S 78E 3
		55 28 42 133 32 45	C 74S 78E 3
103-70-10380	CRAIG B-5	55 28 49 133 33 20	C 74S 78E 4
		55 28 15 133 33 3	C 74S 78E 9
103-70-10400	CRAIG B-5	55 28 18 133 34 11	C 74S 78E 9
		55 27 48 133 34 39	C 74S 78E 8
103-70-10430	CRAIG B-5	55 28 13 133 38 32	C 74S 77E12
		55 28 25 133 39 20	C 74S 77E11
103-70-10450	CRAIG B-5	55 29 28 133 37 51	C 73S 77E36
		55 29 17 133 39 34	C 74S 77E 2
103-70-10470	CRAIG B-5	55 29 40 133 37 22	C 73S 78E31
	CRAIG C-5	55 30 26 133 37 56	C 73S 77E25
103-70-10490	CRAIG C-5	55 30 50 133 35 14	C 73S 78E29
		55 30 39 133 35 36	C 73S 78E29
103-70-10500	CRAIG C-5	55 31 18 133 35 14	C 73S 78E20
		55 31 26 133 35 42	C 73S 78E20
103-70-10500-2004	CRAIG C-5	55 31 22 133 35 25	C 73S 78E20
		55 31 32 133 35 40	C 73S 78E20
103-70-10510	CRAIG C-5	55 31 50 133 38 6	C 73S 77E24
		55 31 34 133 38 40	C 73S 77E24
103-70-10530	CRAIG C-6	55 33 13 133 40 51	C 73S 77E10
		55 32 55 133 40 57	C 73S 77E10
103-70-10540	CRAIG C-6	55 33 11 133 42 59	C 73S 77E 9
		55 33 0 133 42 53	C 73S 77E 9
103-70-10550	CRAIG C-6	55 33 10 133 43 23	C 73S 77E 9
		55 32 57 133 43 37	C 73S 77E 9
103-80-10030	CRAIG D-5	55 46 6 133 39 52	C 70S 77E30
		55 46 12 133 39 20	C 70S 77E30

Stream/Lake	Map Sheet	Lat./Long.	Legal
103-80-10050	CRAIG C-5	55 42 36 133 35 7 55 42 47 133 34 56	C 71S 77E15 C 71S 77E15
103-80-10060	CRAIG C-5	55 42 32 133 35 1 55 42 37 133 34 34	C 71S 77E15 C 71S 77E15
103-80-10100	CRAIG C-5	55 42 2 133 31 6 55 42 35 133 30 51	C 71S 78E19 C 71S 78E18
103-80-10120	CRAIG C-5	55 42 21 133 29 48 55 42 44 133 29 50	C 71S 78E20 C 71S 78E17
103-80-10150	CRAIG C-5	55 44 33 133 30 27 55 43 43 133 31 11	C 71S 78E 6 C 71S 78E 7
103-80-10170	CRAIG D-5	55 45 12 133 30 32 55 45 5 133 30 51	C 70S 78E31 C 70S 78E31
103-80-10190	CRAIG D-5	55 45 50 133 31 15 55 45 40 133 31 30	C 70S 78E31 C 70S 77E36
103-80-10220	CRAIG D-5	55 46 16 133 32 46 55 46 2 133 32 41	C 70S 77E25 C 70S 77E25
103-80-10240	CRAIG D-5	55 46 22 133 33 11 55 45 40 133 35 30	C 70S 77E26 C 70S 77E34
103-80-10240-2009	CRAIG D-5	55 45 36 133 35 14 55 45 10 133 35 43	C 70S 77E34 C 70S 77E34
103-80-10260	CRAIG D-5	55 46 44 133 32 40 55 47 7 133 36 14	C 70S 77E24 C 70S 77E21
103-80-10260-2011	CRAIG D-5	55 47 4 133 35 40 55 46 44 133 36 11	C 70S 77E22 C 70S 77E21
103-80-10290	CRAIG D-5	55 47 18 133 30 44 55 47 43 133 31 11	C 70S 78E19 C 70S 78E18
103-80-10310 Chuck Creek	CRAIG D-5	55 45 35 133 28 9 55 46 5 133 27 55	C 70S 78E33 C 70S 78E28
103-80-10310-0010 Chuck Lake	CRAIG D-5	55 46 28 133 27 44	C 70S 78E28
103-80-10310-2008	CRAIG D-5	55 46 20 133 27 39 55 46 14 133 27 23	C 70S 78E28 C 70S 78E28
103-80-10310-2011	CRAIG D-5	55 46 42 133 27 54 55 46 38 133 28 13	C 70S 78E28 C 70S 78E28

Stream/Lake	Map Sheet	Lat./Long.	Legal
103-80-10310-2014	CRAIG D-5	55 46 52 133 27 16 55 46 55 133 26 50	C 70S 78E21 C 70S 78E21
103-80-10330 East Fork Tonowek Creek	CRAIG D-5	55 45 40 133 22 9 55 46 37 133 23 9	C 70S 79E31 C 70S 73E25
103-80-10330-2007 Tonowek Creek	CRAIG D-5	55 46 17 133 22 57 55 46 29 133 24 16	C 70S 78E25 C 70S 73E26
103-30-10330-2007-3005 Mink Creek	CRAIG D-5	55 46 20 133 23 54 55 45 56 133 23 42	C 70S 78E26 C 70S 78E26
103-30-10350	CRAIG C-4	55 43 7 133 19 9 55 42 33 133 17 20	C 71S 79E17 C 71S 79E15
103-80-10360	CRAIG C-4	55 42 37 133 19 7 55 42 16 133 18 41	C 71S 79E17 C 71S 79E21
103-80-10400	CRAIG C-5	55 42 41 133 21 15 55 42 27 133 21 23	C 71S 79E18 C 71S 79E18
103-80-10410	CRAIG C-5	55 43 35 133 22 20 55 43 8 133 22 17	C 71S 73E12 C 71S 73E13
103-80-10420	CRAIG C-5	55 42 1 133 21 48 55 42 32 133 21 57	C 71S 79E19 C 71S 79E18
103-80-10430	CRAIG C-5	55 41 33 133 21 9 55 42 4 133 20 55	C 71S 79E19 C 71S 79E19
103-80-10440	CRAIG C-5	55 41 22 133 20 54 55 41 14 133 20 14	C 71S 79E30 C 71S 79E29
103-80-10460	CRAIG C-5	55 41 1 133 21 14 55 40 0 133 20 3	C 71S 79E30 C 71S 79E32
103-80-10500	CRAIG C-5	55 39 54 133 23 36 55 38 32 133 21 5	C 71S 73E36 C 72S 79E 7
103-80-10530	CRAIG C-5	55 39 5 133 24 2 55 38 49 133 23 36	C 72S 78E 2 C 72S 73E12
103-80-10560	CRAIG C-5	55 38 19 133 23 34 55 38 28 133 23 9	C 72S 78E12 C 72S 78E12
103-80-10570	CRAIG C-5	55 37 32 133 22 54 55 37 47 133 22 23	C 72S 78E13 C 72S 78E13
103-90-10020	PETERSBURG A-4	56 7 20 133 16 27 56 7 16 133 15 34	C 66S 78E25 C 66S 79E30

Stream/Lake	Map Sheet	Lat./Long.	Legal
103-90-10030	PETERSBURG A-4	56 3 47 133 16 47	C 67S 78E13
		56 3 59 133 15 5	C 67S 79E18
103-90-10030-0010	PETERSBURG A-4	56 4 7 133 14 27	C 67S 79E 7
103-90-10040	PETERSBURG A-4	56 3 10 133 15 11	C 67S 79E19
		56 3 13 133 14 42	C 67S 79E18
103-90-10058	PETERSBURG A-4	56 1 29 133 15 9	C 67S 79E30
		56 1 46 133 15 3	C 67S 79E30
103-90-10060	PETERSBURG A-4	56 1 19 133 15 2	C 67S 79E31
		56 1 16 133 13 41	C 67S 79E32
103-90-10070	PETERSBURG A-4	56 0 41 133 15 16	C 67S 79E31
		56 0 17 133 14 37	C 68S 79E 6
103-90-10080	CRAIG D-4	55 59 0 133 15 2	C 68S 79E 7
		55 59 13 133 15 0	C 68S 79E 7
103-90-10080-0010	CRAIG D-4	55 59 24 133 15 7	C 68S 79E 7
103-90-10090	CRAIG D-4	55 58 32 133 14 29	C 68S 79E18
		55 59 3 133 14 8	C 68S 79E 8
103-90-10140 Sarkar Creek	CRAIG D-4	55 57 6 133 14 20	C 68S 79E30
		55 58 38 133 5 28	C 68S 80E18
103-90-10140-0010 Sarkar Lake	CRAIG D-4	55 57 5 133 12 33	C 68S 79E28
103-90-10140-0020	CRAIG D-4	55 58 29 133 10 37	C 68S 79E15
103-90-10140-0030	CRAIG D-4	55 57 42 133 9 13	C 68S 79E23
103-90-10140-0040	CRAIG D-4	55 57 44 133 7 43	C 68S 79E24
103-90-10140-0050	CRAIG D-4	55 58 29 133 5 20	C 68S 80E18
103-90-10140-2004	CRAIG D-4	55 55 55 133 13 3	C 68S 79E32
		55 55 19 133 13 9	C 69S 79E 1
103-90-10140-2004-0010	CRAIG D-4	55 54 45 133 12 55	C 69S 80E 6

Stream/Lake	Map Sheet	Lat./Long.	Legal
103-90-10140-2004-3003	CRAIG D-4	55 55 35 133 13 7	C 68S 79E32
		55 55 12 133 11 51	C 69S 80E 6
103-90-10140-2004-3011	CRAIG D-4	55 54 28 133 12 44	C 69S 80E 7
		55 53 43 133 11 42	C 69S 80E 7
103-90-10140-2004-3011-0010	CRAIG D-4	55 53 41 133 11 56	C 69S 80E 7
103-90-10140-2007	CRAIG D-4	55 57 46 133 12 22	C 68S 79E21
		55 59 52 133 11 32	C 68S 79E 4
103-90-10140-2007-0010	CRAIG D-4	55 59 25 133 11 49	C 68S 79E 9
103-90-10140-2008	CRAIG D-4	55 57 35 133 11 25	C 68S 79E21
		55 57 35 133 10 23	C 68S 79E22
103-90-10140-2015	CRAIG D-4	55 58 40 133 10 24	C 68S 79E15
		55 59 46 133 8 11	C 68S 79E 2
103-90-10140-2026	CRAIG D-4	55 56 38 133 6 52	C 68S 79E25
		55 56 11 133 4 51	C 68S 80E32
103-90-10220	CRAIG D-4	55 55 47 133 15 2	C 68S 79E31
		55 56 17 133 14 57	C 68S 79E30
103-90-10230	CRAIG D-4	55 55 45 133 14 59	C 68S 79E31
		55 56 0 133 14 25	C 68S 79E31
103-90-10240	CRAIG D-4	55 53 4 133 11 43	C 69S 80E18
		55 53 12 133 12 0	C 69S 80E18
103-90-10240-2003	CRAIG D-4	55 53 9 133 12 1	C 69S 80E18
		55 53 7 133 12 8	C 69S 80E18
103-90-10250 Yatuk Creek	CRAIG D-4	55 53 46 133 8 59	C 69S 80E 9
		55 56 12 133 7 36	C 68S 79E36
103-90-10250-0010	CRAIG D-4	55 56 6 133 7 28	C 68S 79E36
103-90-10250-2011	CRAIG D-4	55 55 25 133 7 50	C 68S 79E36
		55 55 33 133 8 25	C 68S 79E35
103-90-10260 Naukati Creek	CRAIG D-4	55 53 19 133 8 43	C 69S 80E16
		55 53 39 133 4 55	C 69S 80E13
103-90-10260-2009	CRAIG D-4	55 54 8 133 7 6	C 69S 80E10
		55 54 27 133 7 4	C 69S 80E10

Stream/Lake	Map Sheet	Lat./Long.	Legal
103-90-10270	CRAIG D-4	55 52 51 133 7 44	C 69S 80E15
Gutchi Creek		55 51 58 133 4 35	C 69S 80E24
103-90-10270-0010	CRAIG D-4	55 52 18 133 5 35	C 69S 80E23
103-90-10280	CRAIG D-4	55 51 44 133 9 9	C 69S 80E28
		55 51 27 133 8 25	C 69S 80E27
103-90-10290	CRAIG D-4	55 50 40 133 8 39	C 69S 80E33
		55 50 28 133 7 48	C 69S 80E34
103-90-10310	CRAIG D-4	55 49 12 133 9 11	C 70S 80E 9
Staney Creek	CRAIG C-4	55 43 13 133 0 48	C 71S 81E17
103-90-10310-2005	CRAIG D-4	55 48 56 133 7 51	C 70S 80E10
		55 49 1 133 1 46	C 70S 81E 8
103-90-10310-2005-0010	CRAIG D-4	55 48 31 133 4 34	C 70S 80E12
103-90-10310-2005-0020	CRAIG D-4	55 48 50 133 2 15	C 70S 81E 8
103-90-10310-2005-0030	CRAIG D-4	55 49 14 133 1 32	C 70S 81E 8
103-90-10310-2005-3014	CRAIG D-4	55 48 55 133 3 25	C 70S 81E 7
		55 48 24 133 2 45	C 70S 81E18
103-90-10310-2018	CRAIG D-4	55 47 9 133 4 51	C 70S 80E24
	CRAIG C-4	55 42 34 133 7 33	C 71S 80E15
103-90-10310-2018-3009	CRAIG D-4	55 45 59 133 6 28	C 70S 80E26
		55 45 38 133 5 17	C 70S 80E36
103-90-10310-2018-3011	CRAIG D-4	55 45 50 133 6 37	C 70S 80E35
		55 45 26 133 6 24	C 70S 80E35
103-90-10310-2018-3020	CRAIG C-4	55 44 29 133 6 43	C 71S 80E 2
		55 44 13 133 7 16	C 71S 80E 3
103-90-10310-2018-3025	CRAIG C-4	55 44 0 133 6 45	C 71S 80E11
		55 43 49 133 6 22	C 71S 80E11
103-90-10310-2018-3031	CRAIG C-4	55 43 26 133 7 17	C 71S 80E10
		55 43 19 133 6 37	C 71S 80E11
103-90-10310-2030	CRAIG D-4	55 45 3 133 1 42	C 70S 81E32
	CRAIG C-4	55 43 26 133 2 40	C 71S 81E 7

Stream/Lake	Map Sheet	Lat./Long.	Legal
103-90-10310-2035	CRAIG C-4	55 44 27 133 1 2	C 71S 81E 5
		55 44 4 133 0 15	C 71S 81E 9
103-90-10350	CRAIG D-4	55 48 30 133 9 13	C 70S 80E 9
		55 48 2 133 8 44	C 70S 80E16
103-90-10360	CRAIG D-4	55 48 18 133 10 10	C 70S 80E17
		55 47 55 133 9 58	C 70S 80E17
103-90-10370	CRAIG D-4	55 48 25 133 10 57	C 70S 80E17
		55 48 11 133 10 47	C 70S 80E17
103-90-10390	CRAIG D-4	55 47 7 133 12 58	C 70S 80E19
		55 46 37 133 12 40	C 70S 80E30
103-90-10410	CRAIG D-4	55 45 20 133 14 33	C 70S 79E35
		55 45 0 133 14 42	C 70S 79E35
103-90-10420 Shaheen Creek	CRAIG C-4	55 44 50 133 14 43	C 71S 79E 2
		55 42 3 133 12 57	C 71S 80E19
103-90-10420-2001	CRAIG C-4	55 44 47 133 14 39	C 71S 79E 2
		55 45 0 133 14 2	C 71S 79E 1
103-90-10440	CRAIG C-4	55 43 42 133 17 28	C 71S 79E10
		55 43 3 133 17 36	C 71S 79E16
103-90-10470	CRAIG D-5	55 48 44 133 30 51	C 70S 78E 7
		55 48 12 133 31 14	C 70S 78E18
103-90-10480	CRAIG D-5	55 47 48 133 35 9	C 70S 77E15
		55 47 30 133 34 39	C 70S 77E22
103-90-10490	CRAIG D-5	55 48 16 133 39 23	C 70S 77E18
		55 47 57 133 38 20	C 70S 77E17
103-90-10500	CRAIG D-5	55 47 41 133 39 6	C 70S 77E18
		55 47 15 133 38 4	C 70S 77E20
103-90-10510 Survey Creek	CRAIG D-6	55 55 40 133 43 33	C 68S 76E31
		55 56 39 133 43 12	C 68S 76E30
103-90-10510-2005	CRAIG D-6	55 56 21 133 43 35	C 68S 75E25
		55 56 25 133 43 57	C 68S 75E25
103-90-10530	CRAIG D-6	55 55 19 133 40 56	C 69S 76E 1
		55 55 39 133 40 41	C 68S 76E32
103-90-10550	CRAIG D-5	55 55 41 133 38 48	C 68S 76E34
		55 56 1 133 39 3	C 68S 76E33

Stream/Lake	Map Sheet	Lat./Long.	Legal
103-90-10560	CRAIG D-5	55 56 43 133 39 39	C 68S 76E28
		55 56 37 133 40 0	C 68S 76E28
103-90-10560-0001	CRAIG D-6	55 56 32 133 40 4	C 68S 76E28
103-90-10560-0010	CRAIG D-5	55 56 15 133 39 58	C 68S 76E33
103-90-10570	CRAIG D-5	55 57 20 133 39 31	C 68S 76E28
		55 57 51 133 39 26	C 68S 76E21
103-90-10580	CRAIG D-5	55 57 38 133 38 27	C 68S 76E22
Hook Lake		55 59 44 133 39 26	C 68S 76E 9
103-90-10590	CRAIG D-5	55 58 14 133 37 53	C 68S 76E15
		55 58 30 133 37 52	C 68S 76E15
103-90-10610	CRAIG D-5	55 58 7 133 35 36	C 68S 76E24
		56 0 0 133 35 50	C 68S 76E 1
103-90-10630	CRAIG D-5	55 59 26 133 32 10	C 68S 77E 8
	PETERSBURG A-5	56 0 49 133 32 10	C 67S 77E32
103-90-10640	PETERSBURG A-5	56 2 17 133 29 36	C 67S 77E27
		56 2 4 133 31 44	C 67S 77E29
103-90-10650	PETERSBURG A-5	56 2 53 133 28 57	C 67S 77E22
		56 2 54 133 28 0	C 67S 77E23
103-90-10670	PETERSBURG A-5	56 1 11 133 24 38	C 67S 78E31
		56 1 37 133 25 44	C 67S 77E25
103-90-10690	PETERSBURG A-5	56 2 24 133 22 57	C 67S 78E20
		56 3 26 133 24 59	C 67S 78E18
103-90-10690-0010	PETERSBURG A-5	56 2 46 133 24 13	C 67S 78E19
103-90-10690-0020	PETERSBURG A-5	56 3 30 133 24 43	C 67S 78E18
103-90-10710	PETERSBURG A-5	56 2 3 133 22 24	C 67S 78E29
		56 2 13 133 21 25	C 67S 78E28
103-90-10720	PETERSBURG A-5	56 0 35 133 22 24	C 68S 78E 5
		56 1 44 133 20 52	C 67S 78E28
103-90-10720-0001	PETERSBURG A-5	56 1 8 133 21 7	C 67S 78E33

Stream/Lake	Map Sheet	Lat./Long.	Legal
103-90-10750	PETERSBURG A-4	56 1 5 133 19 10	C 67S 78E34
		56 1 42 133 19 10	C 67S 78E27
103-90-10770	PETERSBURG A-4	56 2 41 133 18 13	C 67S 78E23
		56 2 26 133 18 57	C 67S 78E22
103-90-10780	PETERSBURG A-4	56 2 46 133 18 11	C 67S 78E23
		56 3 3 133 19 1	C 67S 78E22
103-90-10790	PETERSBURG A-4	56 4 15 133 19 14	C 67S 78E10
		56 4 12 133 19 56	C 67S 78E10
103-90-10800	PETERSBURG A-5	56 4 54 133 23 21	C 67S 78E 8
		56 4 49 133 25 20	C 67S 77E12
103-90-10810	PETERSBURG A-4	56 6 8 133 19 40	C 66S 78E34
	PETERSBURG A-5	56 6 59 133 20 28	C 66S 78E28
103-90-10830	CRAIG D-5	55 58 53 133 27 46	C 68S 77E11
		55 58 59 133 27 8	C 68S 77E11
103-90-10840	CRAIG D-5	55 57 56 133 25 2	C 68S 78E19
		55 58 43 133 25 44	C 68S 77E13
103-90-10870	CRAIG D-5	55 57 32 133 26 1	C 68S 77E24
		55 58 11 133 26 42	C 68S 77E14
103-90-10880	CRAIG D-5	55 56 23 133 27 11	C 68S 77E26
		55 57 0 133 26 44	C 68S 77E26
103-90-10890	CRAIG D-5	55 55 43 133 23 24	C 68S 78E32
		55 55 13 133 23 8	C 69S 78E 1
103-90-10890-0010	CRAIG D-5	55 55 17 133 22 51	C 69S 78E 1
103-90-10895	CRAIG D-4	55 51 58 133 19 35	C 69S 79E20
		55 52 12 133 18 16	C 69S 79E21
103-90-10900	CRAIG D-4	55 51 37 133 18 35	C 69S 79E28
		55 51 53 133 18 28	C 69S 79E28
103-90-10920	CRAIG D-4	55 51 32 133 15 16	C 69S 79E26
		55 51 26 133 15 11	C 69S 79E26
103-90-10920-0010	CRAIG D-4	55 51 29 133 14 55	C 69S 79E26
103-90-10940	CRAIG D-4	55 49 42 133 13 1	C 70S 79E 1
		55 49 37 133 13 46	C 70S 79E 1

Stream/Lake	Map Sheet	Lat./Long.	Legal
103-90-10940-0001	CRAIG D-4	55 49 52 133 14 21	C 70S 79E 1
103-90-10960	CRAIG D-4	55 48 46 133 18 37 55 49 21 133 15 8	C 70S 79E 9 C 70S 79E 2
103-90-10960-0010 Karheen Lakes	CRAIG D-4	55 48 56 133 18 19	C 70S 79E 9
103-90-10960-0020 Karheen Lakes	CRAIG D-4	55 49 0 133 16 53	C 70S 79E10
103-90-10960-2003	CRAIG D-4	55 48 53 133 18 8 55 50 20 133 16 53	C 70S 79E 9 C 69S 79E34
103-90-10960-2003-0010	CRAIG D-4	55 50 26 133 16 47	C 69S 79E34
103-90-10980	CRAIG D-4	55 51 23 133 18 17 55 51 1 133 18 10	C 69S 79E28 C 69S 79E33
104-10-10050	DIXON ENTRANCE D-3	54 46 27 132 53 57 54 47 6 132 47 52	C 82S 84E 8 C 82S 84E 1
104-10-10050-0010	DIXON ENTRANCE D-3	54 47 35 132 52 49	C 82S 84E 4
104-10-10050-0020	DIXON ENTRANCE D-3	54 47 10 132 51 48	C 82S 84E 4
104-10-10050-0030	DIXON ENTRANCE D-3	54 47 0 132 50 29	C 82S 84E 3
104-10-10050-2003	DIXON ENTRANCE D-3	54 47 46 132 53 13 54 48 21 132 53 46	C 81S 84E32 C 81S 84E32
104-10-10050-2007	DIXON ENTRANCE D-3	54 47 49 132 52 23 54 48 32 132 52 26	C 81S 84E33 C 81S 84E33
104-10-10050-2008	DIXON ENTRANCE D-3	54 46 31 132 51 52 54 45 48 132 50 48	C 82S 84E 9 C 82S 84E15
104-10-10050-2009	DIXON ENTRANCE D-3	54 47 36 132 50 27 54 48 1 132 49 5	C 82S 84E 3 C 81S 84E35
104-10-10050-2012	DIXON ENTRANCE D-3	54 46 55 132 49 22 54 46 47 132 48 53	C 82S 84E 2 C 82S 84E11
104-10-10250	DIXON ENTRANCE D-3	54 46 20 132 53 52 54 45 53 132 52 49	C 82S 84E 8 C 82S 84E17

Stream/Lake	Map Sheet	Lat./Long.	Legal
104-10-10250-0020 Essowah Lakes	DIXON ENTRANCE D-3	54 45 59 132 52 27	C 82S 84E16
104-10-10270	DIXON ENTRANCE D-3	54 45 4 132 49 15 54 45 26 132 48 47	C 82S 84E23 C 82S 84E14
104-10-10270-0010	DIXON ENTRANCE D-3	54 45 29 132 48 32	C 82S 84E14
104-10-10280	DIXON ENTRANCE C-3	54 44 49 132 49 20 54 44 44 132 48 54	C 82S 84E23 C 82S 84E23
104-10-10290	DIXON ENTRANCE C-3	54 41 43 132 50 37 54 41 56 132 50 29	C 83S 84E 3 C 83S 84E 3
104-10-10300	DIXON ENTRANCE C-3	54 42 53 132 48 45 54 43 22 132 49 43	C 82S 84E35 C 82S 84E35
104-10-10300-2004	DIXON ENTRANCE C-3	54 43 14 132 49 7 54 43 42 132 48 58	C 82S 84E35 C 82S 84E26
104-10-10300-2004-3001	DIXON ENTRANCE C-3	54 43 24 132 49 11 54 43 42 132 49 37	C 82S 84E35 C 82S 84E26
104-10-10350	DIXON ENTRANCE C-3	54 41 51 132 45 11 54 42 18 132 45 20	C 83S 85E 5 C 83S 85E 5
104-20-10010	CRAIG A-4	55 7 15 133 11 21 55 7 21 133 11 40	C 73S 81E10 C 78S 81E10
104-20-10040	CRAIG A-4	55 7 20 133 6 36 55 7 25 133 5 56	C 78S 82E 7 C 78S 82E 8
104-20-10050	CRAIG A-4	55 7 12 133 6 42 55 6 45 133 6 1	C 78S 82E 7 C 73S 82E18
104-20-10100	CRAIG A-4	55 5 56 133 8 34 55 4 59 133 8 16	C 73S 81E24 C 78S 81E25
104-20-10100-0010 Mannattan Lake	CRAIG A-4	55 5 21 133 8 31	C 73S 81E24
104-20-10120	CRAIG A-4	55 6 7 133 10 49 55 5 53 133 10 59	C 73S 81E15 C 78S 81E22
104-20-10130	CRAIG A-4	55 6 13 133 11 51 55 6 5 133 12 9	C 73S 81E15 C 78S 81E16
104-20-10160	CRAIG A-4	55 4 13 133 12 12 55 5 10 133 11 8	C 73S 81E28 C 73S 81E22

Stream/Lake	Map Sheet	Lat./Long.	Legal
104-20-10180	CRAIG A-4	55 3 42 133 10 21	C 78S 81E35
		55 4 0 133 10 4	C 78S 81E35
104-20-10200	CRAIG A-4	55 3 16 133 9 56	C 79S 81E 2
		55 3 2 133 7 18	C 79S 82E 6
104-20-10250	CRAIG A-4	55 1 53 133 9 42	C 79S 81E11
		55 2 19 133 9 17	C 79S 81E11
104-20-10300	CRAIG A-4	55 0 27 133 9 17	C 79S 81E23
		55 1 46 133 6 4	C 79S 82E 7
104-20-10300-0010 Devil Lake	CRAIG A-4	55 0 30 133 6 31	C 79S 82E19
104-20-10300-2005	CRAIG A-4	55 0 12 133 7 42	C 79S 81E24
		55 0 36 133 7 21	C 79S 82E19
104-20-10300-2006	CRAIG A-4	55 0 15 133 6 32	C 79S 82E19
	DIXON ENTRANCE D-4	54 59 45 133 3 35	C 79S 82E28
104-20-10300-2006-0010 Little Devil Lake	DIXON ENTRANCE D-4	54 59 53 133 5 4	C 79S 82E29
104-20-10350	DIXON ENTRANCE D-4	54 58 47 133 8 46	C 79S 81E36
		54 58 57 133 8 17	C 79S 81E36
104-20-10350-0010 Welcome, Lake	DIXON ENTRANCE D-4	54 58 58 133 7 7	C 79S 82E31
104-20-10400	DIXON ENTRANCE D-4	54 57 45 133 8 24	C 80S 81E 1
		54 58 1 133 7 2	C 80S 82E 6
104-20-10400-2004	DIXON ENTRANCE D-4	54 57 48 133 8 9	C 80S 81E 1
		54 57 34 133 7 52	C 80S 81E 1
104-20-10410	DIXON ENTRANCE D-4	54 57 10 133 5 28	C 80S 82E 8
		54 57 35 133 5 6	C 80S 82E 5
104-20-10420	DIXON ENTRANCE D-4	54 56 57 133 3 4	C 80S 82E 9
		54 58 26 133 1 36	C 79S 82E34
104-20-10420-0010	DIXON ENTRANCE D-4	54 57 39 133 2 26	C 80S 82E 3
104-20-10430	DIXON ENTRANCE D-4	54 55 23 133 5 54	C 80S 82E20
		54 55 31 133 5 29	C 80S 82E20
104-20-10440	DIXON ENTRANCE D-4	54 55 50 133 1 10	C 80S 82E14
		54 55 53 133 0 55	C 80S 82E14

Stream/Lake	Map Sheet	Lat./Long.	Legal
104-20-10450	DIXON ENTRANCE D-4	54 55 16 133 1 21 54 54 58 133 1 11	C 80S 82E23 C 80S 82E23
104-20-10460	DIXON ENTRANCE D-4	54 54 46 133 2 39 54 54 38 133 2 26	C 80S 82E22 C 80S 82E27
104-20-10470	DIXON ENTRANCE D-4	54 54 42 133 3 14 54 54 27 133 3 7	C 80S 82E21 C 80S 82E28
104-20-10500	DIXON ENTRANCE D-4	54 53 55 133 0 9 54 54 20 133 0 28	C 80S 82E26 C 80S 82E26
104-20-10505	DIXON ENTRANCE D-3	54 54 0 132 59 47 54 54 3 132 59 26	C 80S 82E25 C 80S 82E25
104-20-10505-0010	DIXON ENTRANCE D-3	54 54 7 132 58 51	C 80S 82E25
104-20-10510	DIXON ENTRANCE D-4	54 53 9 133 1 26 54 52 44 133 0 46	C 80S 82E34 C 81S 83E 4
104-20-10550	DIXON ENTRANCE D-4	54 50 59 133 0 42 54 51 5 133 0 16	C 81S 83E16 C 81S 83E15
104-20-10650	DIXON ENTRANCE D-3	54 50 50 132 55 51 54 52 11 132 56 4	C 81S 83E13 C 81S 83E 1
104-20-10700	DIXON ENTRANCE D-3	54 50 44 132 54 49 54 50 44 132 54 34	C 81S 84E18 C 81S 84E18
104-20-10750	DIXON ENTRANCE D-3	54 49 38 132 55 26 54 49 36 132 54 46	C 81S 84E19 C 81S 84E19
104-20-10760	DIXON ENTRANCE D-3	54 49 15 132 56 15 54 49 2 132 55 57	C 81S 83E25 C 81S 83E25
104-20-10800	DIXON ENTRANCE D-3	54 48 45 132 57 49 54 48 44 132 57 32	C 81S 83E26 C 81S 83E26
104-30-10050	CRAIG B-5	55 18 41 133 26 56 55 18 28 133 26 3	C 76S 79E 6 C 76S 79E 5
104-30-10100	CRAIG B-5	55 17 21 133 24 5 55 17 42 133 23 13	C 76S 79E 9 C 76S 79E10
104-30-10100-2002	CRAIG B-5	55 17 22 133 23 58 55 17 0 133 23 47	C 76S 79E 9 C 76S 79E15
104-30-10150	CRAIG B-5	55 16 14 133 25 19 55 15 54 133 24 43	C 76S 79E21 C 76S 79E21

Stream/Lake	Map Sheet	Lat./Long.	Legal
104-30-10160	CRAIG B-5	55 16 12 133 27 3	C 76S 79E19
		55 15 59 133 26 58	C 76S 79E19
104-30-10180	CRAIG A-5	55 14 29 133 27 31	C 76S 79E31
		55 14 15 133 27 4	C 76S 79E31
104-30-10200	CRAIG A-5	55 13 52 133 22 7	C 76S 79E35
		55 14 16 133 24 36	C 76S 79E33
104-30-10200-2002	CRAIG A-5	55 14 1 133 21 47	C 76S 79E35
		55 14 7 133 21 30	C 76S 79E35
104-30-10200-2004	CRAIG A-5	55 14 12 133 21 51	C 76S 79E35
		55 14 46 133 21 28	C 76S 79E26
104-30-10200-2006	CRAIG A-5	55 14 11 133 22 8	C 76S 79E35
		55 14 44 133 22 9	C 76S 79E26
104-30-10200-2008	CRAIG A-5	55 14 26 133 24 0	C 76S 79E33
		55 14 32 133 24 7	C 76S 79E33
104-30-10200-2011	CRAIG A-5	55 14 19 133 24 12	C 76S 79E33
		55 14 10 133 24 25	C 76S 79E33
104-30-10250	CRAIG A-5	55 13 23 133 20 56	C 77S 80E 3
		55 13 37 133 20 35	C 77S 80E 3
104-30-10270	CRAIG A-4	55 12 52 133 18 40	C 77S 80E11
		55 13 0 133 18 45	C 77S 80E 2
104-30-10280	CRAIG A-4	55 13 4 133 17 31	C 77S 80E 1
		55 13 12 133 17 37	C 77S 80E 1
104-30-10290	CRAIG A-4	55 13 13 133 15 46	C 77S 81E 6
		55 14 19 133 15 48	C 76S 80E33
104-30-10320	CRAIG A-4	55 13 9 133 12 50	C 77S 81E 4
		55 13 17 133 12 30	C 77S 81E 4
104-30-10330	CRAIG A-4	55 12 54 133 11 4	C 77S 81E10
		55 13 2 133 10 41	C 77S 81E 3
104-30-10350	CRAIG A-4	55 12 37 133 10 25	C 77S 81E11
		55 13 19 133 9 16	C 77S 81E 2
104-30-10360	CRAIG A-4	55 11 36 133 9 23	C 77S 81E14
		55 11 23 133 9 6	C 77S 81E14
104-30-10370	CRAIG A-4	55 11 23 133 9 42	C 77S 81E14
		55 11 11 133 9 58	C 77S 81E14

Stream/Lake	Map Sheet	Lat./Long.	Legal
104-30-10400	CRAIG A-4	55 10 40 133 11 13 55 10 53 133 10 33	C 77S 81E22 C 77S 81E22
104-30-10450	CRAIG A-4	55 10 29 133 11 14 55 10 14 133 10 25	C 77S 81E22 C 77S 81E26
104-30-10470	CRAIG A-4	55 9 16 133 10 45 55 8 44 133 9 46	C 77S 81E34 C 77S 81E35
104-30-10490	CRAIG A-4	55 8 11 133 10 51 55 8 11 133 9 38	C 78S 81E 3 C 78S 81E 2
104-30-10495	CRAIG A-4	55 7 49 133 12 30 55 7 41 133 12 13	C 78S 81E 4 C 78S 81E 9
104-30-10496	CRAIG B-5	55 15 53 133 36 19 55 15 57 133 36 32	C 76S 78E19 C 76S 78E19
104-30-10497	CRAIG B-5	55 16 37 133 35 48 55 16 28 133 36 18	C 76S 78E17 C 76S 78E18
104-30-10498	CRAIG B-5	55 17 7 133 35 45 55 17 13 133 36 15	C 76S 78E17 C 76S 78E18
104-30-10500	CRAIG B-5	55 17 42 133 35 50 55 17 43 133 36 3	C 76S 78E 8 C 76S 78E 7
104-30-10500-0010 Fortaleza, Lake	CRAIG B-5	55 17 46 133 36 36	C 76S 78E 7
104-30-10510	CRAIG B-5	55 18 9 133 35 51 55 18 22 133 36 25	C 76S 78E 5 C 76S 78E 6
104-30-10520	CRAIG B-5	55 18 51 133 34 55 55 18 54 133 35 41	C 76S 78E 5 C 76S 78E 5
104-30-10530	CRAIG B-5	55 19 38 133 34 21 55 19 41 133 34 42	C 75S 78E33 C 75S 78E32
104-30-10550	CRAIG B-5	55 19 55 133 36 58 55 19 43 133 37 8	C 75S 78E30 C 75S 78E31
104-30-10570	CRAIG B-5	55 22 19 133 35 52 55 22 31 133 36 33	C 75S 78E17 C 75S 78E 7
104-30-10600	CRAIG B-5	55 22 22 133 35 25 55 22 42 133 35 15	C 75S 78E17 C 75S 78E 8
104-30-10610	CRAIG B-5	55 22 20 133 34 34 55 22 25 133 34 11	C 75S 78E17 C 75S 78E16

Stream/Lake	Map Sheet	Lat./Long.	Legal
104-40-10050	CRAIG C-6	55 31 4 133 42 10	C 73S 77E28
		55 30 54 133 40 33	C 73S 77E26
104-40-10100	CRAIG B-6	55 29 18 133 45 27	C 74S 77E 6
		55 29 17 133 44 52	C 74S 77E 5
104-40-10120	CRAIG B-6	55 28 14 133 43 38	C 74S 77E 8
		55 28 31 133 42 32	C 74S 77E 9
104-40-10150	CRAIG B-5	55 23 55 133 36 27	C 75S 78E 6
		55 23 47 133 36 7	C 75S 78E 6
104-40-10200	CRAIG B-5	55 21 42 133 37 17	C 75S 78E18
		55 21 27 133 37 2	C 75S 78E19
104-40-10250	CRAIG B-5	55 18 49 133 39 0	C 76S 77E 1
		55 18 53 133 38 34	C 76S 77E 1
105-10-10015	PETERSBURG B-6	56 20 55 133 51 11	C 64S 74E 3
		56 20 39 133 51 28	C 64S 74E 4
105-10-10030	PETERSBURG B-6	56 19 14 133 50 27	C 64S 74E15
		56 20 1 133 51 27	C 64S 74E 9
105-10-10030-2003	PETERSBURG B-6	56 19 27 133 50 35	C 64S 74E15
		56 19 48 133 51 48	C 64S 74E 9
105-10-10050	PETERSBURG B-6	56 18 19 133 52 4	C 64S 74E21
		56 18 56 133 52 50	C 64S 74E16
105-10-10070	PETERSBURG B-6	56 17 19 133 51 57	C 64S 74E28
		56 17 51 133 52 9	C 64S 74E28
105-10-10092	PETERSBURG A-6	56 12 44 133 54 43	C 65S 74E26
		56 13 3 133 54 49	C 65S 74E23
105-10-10095	PETERSBURG A-6	56 12 49 133 56 6	C 65S 74E22
		56 13 3 133 56 6	C 65S 74E22
105-10-10100	PETERSBURG A-6	56 12 28 133 57 10	C 65S 74E27
		56 13 36 133 59 16	C 65S 74E17
105-10-10120	PETERSBURG A-6	56 9 30 133 56 39	C 66S 74E10
		56 10 4 133 58 38	C 66S 74E 9
105-10-10130	PETERSBURG A-6	56 7 54 133 57 42	C 66S 74E21
		56 8 29 133 58 44	C 66S 74E16
105-10-10137	CRAIG D-6	55 51 6 133 54 17	C 69S 75E27
		55 51 13 133 53 59	C 69S 75E27

Stream/Lake	Map Sheet	Lat./Long.	Legal
105-10-10145	PORT ALEXANDER A-1	56 8 49 134 1 31 56 8 35 134 1 1	C 66S 74E18 C 66S 74E18
105-10-10150	PORT ALEXANDER A-1	56 10 10 134 0 37 56 9 40 134 0 0	C 66S 74E 5 C 66S 74E 8
105-10-10160	PORT ALEXANDER A-1	56 11 28 134 0 21 56 11 36 134 0 0	C 65S 74E32 C 65S 74E32
105-10-10162	PORT ALEXANDER A-1	56 11 32 134 0 31 56 12 6 134 0 42	C 65S 74E32 C 65S 74E30
105-10-10170	PORT ALEXANDER A-1	56 13 38 134 3 12 56 13 29 134 2 26	C 65S 73E13 C 65S 73E24
105-10-10175	PORT ALEXANDER B-1	56 16 4 134 2 23 56 16 4 134 2 7	C 65S 73E 1 C 65S 73E 1
105-10-10180	PORT ALEXANDER B-1	56 18 41 134 3 51 56 19 1 134 2 49	C 64S 73E19 C 64S 73E17
105-10-10185	PORT ALEXANDER B-1	56 19 17 134 4 2 56 19 37 134 3 50	C 64S 73E18 C 64S 73E18
105-10-10190	PORT ALEXANDER B-1	56 19 0 134 4 49 56 20 3 134 5 50	C 64S 73E18 C 64S 72E12
105-10-10190-2008	PORT ALEXANDER B-1	56 20 3 134 5 51 56 20 7 134 5 59	C 64S 72E12 C 64S 72E12
105-10-10200	PORT ALEXANDER B-1	56 17 26 134 4 30 56 17 36 134 5 9	C 64S 73E30 C 64S 73E30
105-10-10210	PORT ALEXANDER B-1	56 17 9 134 4 42 56 17 27 134 6 15	C 64S 73E30 C 64S 72E25
105-10-10215	PORT ALEXANDER B-1	56 16 37 134 4 56 56 16 37 134 5 34	C 64S 73E31 C 64S 72E36
105-10-10240	PORT ALEXANDER B-1	56 15 39 134 7 51 56 15 0 134 8 40	C 65S 73E 4 C 65S 73E 8
105-10-10240-2002	PORT ALEXANDER B-1	56 15 37 134 8 9 56 15 48 134 8 36	C 65S 73E 4 C 65S 73E 5
105-10-10250	PORT ALEXANDER A-1	56 13 38 134 7 37 56 13 29 134 7 58	C 65S 73E16 C 65S 73E21
105-10-10260	PORT ALEXANDER A-1	56 12 26 134 7 2 56 12 22 134 7 59	C 65S 73E28 C 65S 73E28

Stream/Lake	Map Sheet	Lat./Long.	Legal
105-10-10230	PORT ALEXANDER A-1	56 10 14 134 7 40 56 10 40 134 8 11	C 66S 73E 4 C 66S 73E 4
105-10-10290	PORT ALEXANDER A-1	56 10 23 134 8 50 56 10 35 134 8 58	C 66S 73E 5 C 66S 73E 5
105-10-10300	PORT ALEXANDER A-1	56 10 34 134 10 11 56 11 13 134 9 37	C 66S 73E 6 C 65S 73E32
105-10-10320	PORT ALEXANDER A-1	56 11 36 134 11 20 56 12 21 134 11 28	C 65S 73E31 C 65S 72E25
105-10-10360	PORT ALEXANDER A-1	56 7 25 134 10 16 56 6 50 134 10 16	C 66S 73E30 C 66S 73E30
105-10-10365	PORT ALEXANDER A-1	56 7 23 134 10 10 56 7 24 134 9 25	C 66S 73E30 C 66S 73E29
105-10-10400	PORT ALEXANDER A-1	56 5 27 134 9 8 56 5 49 134 9 40	C 67S 73E 5 C 66S 73E32
105-10-10420	PORT ALEXANDER A-1	56 5 16 134 9 17 56 5 18 134 9 46	C 67S 73E 5 C 67S 73E 5
105-20-10020	PETERSBURG B-6	56 18 20 133 53 34 56 20 51 133 54 48	C 64S 74E20 C 64S 74E 6
105-20-10030	PETERSBURG B-6	56 20 57 133 57 31 56 22 3 133 57 50	C 64S 73E 1 C 63S 73E35
105-20-10030-2004	PETERSBURG B-6	56 21 23 133 57 33 56 21 41 133 56 50	C 64S 73E 1 C 63S 73E36
105-20-10040	PETERSBURG B-6	56 22 3 133 59 5 56 22 41 133 59 55	C 63S 73E35 C 63S 73E27
105-20-10060	PETERSBURG B-6	56 21 28 133 58 59 56 21 41 134 0 0	C 63S 73E35 C 63S 73E34
105-20-10070	PETERSBURG B-6	56 20 30 133 59 20 56 20 17 133 59 37	C 64S 73E10 C 64S 73E10
105-20-10072	PETERSBURG B-6	56 20 4 133 58 58 56 20 13 133 59 34	C 64S 73E11 C 64S 73E10
105-20-10080	PETERSBURG B-6	56 18 15 133 59 23 56 17 49 134 0 0	C 64S 73E22 C 64S 73E27
105-20-10085	PETERSBURG B-6	56 15 20 133 59 26 56 15 13 133 59 56	C 65S 74E 8 C 65S 74E 8

Stream/Lake	Map Sheet	Lat./Long.	Legal
105-20-10100	PETERSBURG B-6 PETERSBURG A-6	56 15 7 133 58 27 56 14 40 133 56 32	C 65S 74E 9 C 65S 74E10
105-20-10120	PETERSBURG B-6	56 16 17 133 57 38 56 15 55 133 57 1	C 64S 73E35 C 65S 74E 3
105-31-10020	PETERSBURG B-5	56 27 39 133 39 23 56 27 57 133 38 33	C 62S 75E26 C 62S 75E25
105-31-10030 Kushneahin Creek	PETERSBURG B-5	56 28 19 133 39 45 56 29 46 133 31 47	C 62S 75E26 C 62S 76E15
105-31-10030-0010	PETERSBURG B-5	56 29 55 133 31 24	C 62S 76E15
105-31-10030-2005	PETERSBURG B-5	56 28 36 133 36 52 56 29 27 133 37 3	C 62S 76E19 C 62S 76E18
105-31-10030-2008	PETERSBURG B-5	56 28 29 133 36 50 56 28 17 133 36 5	C 62S 76E19 C 62S 76E30
105-31-10030-2011	PETERSBURG B-5 PETERSBURG C-5	56 29 21 133 34 36 56 30 29 133 35 3	C 62S 76E17 C 62S 76E 8
105-31-10030-2011-0010	PETERSBURG C-5	56 30 10 133 30 55	C 62S 76E11
105-31-10030-2014	PETERSBURG B-5	56 29 24 133 33 38 56 29 9 133 33 31	C 62S 76E16 C 62S 76E21
105-31-10030-2017	PETERSBURG B-5	56 29 45 133 32 10 56 29 56 133 32 33	C 62S 76E15 C 62S 76E15
105-31-10070	PETERSBURG C-6 PETERSBURG C-5	56 31 34 133 40 14 56 31 18 133 38 13	C 62S 75E 2 C 62S 75E 1
105-31-10090	PETERSBURG C-6	56 31 29 133 53 34 56 31 30 133 54 23	C 62S 74E 5 C 62S 74E 5
105-31-10100	PETERSBURG C-6	56 31 5 133 55 50 56 31 35 133 56 50	C 62S 74E 6 C 62S 73E 1
105-31-10110	PETERSBURG C-6	56 30 34 133 58 12 56 31 1 133 58 28	C 62S 73E11 C 62S 73E 2
105-31-10115	PETERSBURG C-6	56 30 18 133 59 3 56 30 18 133 59 33	C 62S 73E11 C 62S 73E10
105-31-10120	PETERSBURG B-6	56 29 42 133 57 52 56 29 38 133 58 49	C 62S 73E14 C 62S 73E14

Stream/Lake	Map Sheet	Lat./Long.	Legal
105-31-10140	PETERSBURG B-6	56 29 16 133 53 59	C 62S 74E17
		56 28 42 133 55 47	C 62S 74E19
105-31-10150	PETERSBURG B-6	56 28 59 133 53 25	C 62S 74E20
		56 28 28 133 53 53	C 62S 74E20
105-31-10180	PETERSBURG B-6	56 27 57 133 52 28	C 62S 74E28
		56 27 51 133 54 10	C 62S 74E29
105-31-10190	PETERSBURG B-6	56 26 24 133 56 12	C 63S 73E 1
		56 27 17 133 56 36	C 62S 73E36
105-31-10190-0010	PETERSBURG B-6	56 27 26 133 56 38	C 62S 73E36
105-31-10195	PETERSBURG B-6	56 26 11 133 56 49	C 63S 73E 1
		56 26 37 133 57 30	C 63S 73E 1
105-31-10200	PETERSBURG B-6	56 26 9 133 57 1	C 63S 73E 1
		56 26 23 133 59 49	C 63S 73E 3
105-31-10205	PETERSBURG B-6	56 26 3 133 56 52	C 63S 73E 1
		56 25 34 133 57 42	C 63S 73E11
105-31-10205-2004	PETERSBURG B-6	56 25 56 133 57 47	C 63S 73E 2
		56 25 48 133 58 9	C 63S 73E 2
105-31-10207	PETERSBURG B-6	56 25 57 133 56 43	C 63S 73E 1
		56 25 35 133 57 15	C 63S 73E12
105-31-10210	PETERSBURG B-6	56 25 54 133 54 54	C 63S 74E 6
		56 25 30 133 54 44	C 63S 74E 7
105-31-10211	PETERSBURG B-6	56 25 56 133 54 40	C 63S 74E 6
		56 25 36 133 53 37	C 63S 74E 8
105-31-10211-2004	PETERSBURG B-6	56 25 44 133 54 35	C 63S 74E 7
		56 25 34 133 54 38	C 63S 74E 7
105-31-10215	PETERSBURG B-6	56 23 42 133 52 54	C 63S 74E21
		56 24 11 133 53 19	C 63S 74E17
105-31-10220	PETERSBURG B-6	56 24 22 133 55 8	C 63S 74E18
		56 25 4 133 55 42	C 63S 74E 7
105-31-10250	PETERSBURG B-6	56 24 17 133 55 16	C 63S 74E18
		56 24 46 133 56 33	C 63S 73E13
105-31-10270	PETERSBURG B-6	56 23 34 133 55 22	C 63S 74E19
		56 23 42 133 57 37	C 63S 73E23

Stream/Lake	Map Sheet	Lat./Long.	Legal
105-31-10290	PETERSBURG B-6	56 22 32 133 55 47	C 63S 74E30
		56 22 29 133 56 39	C 63S 73E25
105-31-10295	PETERSBURG B-6	56 21 59 133 54 6	C 63S 74E32
		56 21 28 133 54 52	C 63S 74E31
105-31-10300	PETERSBURG B-6	56 21 18 133 52 10	C 64S 74E 4
		56 21 4 133 52 3	C 64S 74E 4
105-32-10010	PETERSBURG C-5	56 33 17 133 39 18	C 61S 75E26
		56 32 18 133 32 18	C 61S 76E34
105-32-10010-2002	PETERSBURG C-5	56 33 16 133 38 52	C 61S 75E25
		56 32 49 133 38 44	C 61S 75E25
105-32-10010-2004	PETERSBURG C-5	56 33 7 133 37 44	C 61S 75E25
		56 32 1 133 38 0	C 61S 75E36
105-32-10010-2006	PETERSBURG C-5	56 33 3 133 37 23	C 61S 75E25
		56 32 35 133 36 52	C 61S 76E31
105-32-10010-2013	PETERSBURG C-5	56 33 23 133 33 31	C 61S 76E28
		56 34 4 133 33 7	C 61S 76E21
105-32-10010-2015	PETERSBURG C-5	56 33 19 133 33 15	C 61S 76E28
		56 33 6 133 31 50	C 61S 76E27
105-32-10020	PETERSBURG C-5	56 33 42 133 39 0	C 61S 75E23
		56 34 39 133 36 29	C 61S 76E18
105-32-10020-2002	PETERSBURG C-5	56 33 35 133 38 23	C 61S 75E24
		56 33 30 133 37 53	C 61S 75E25
105-32-10030	PETERSBURG C-5	56 33 59 133 39 22	C 61S 75E23
		56 34 31 133 38 45	C 61S 75E13
105-32-10040	PETERSBURG C-5	56 35 53 133 38 15	C 61S 75E12
		56 36 6 133 29 46	C 60S 76E30
105-32-10040-2004	PETERSBURG C-5	56 36 5 133 36 53	C 61S 76E 7
		56 35 18 133 35 10	C 61S 76E 8
105-32-10040-2008	PETERSBURG C-5	56 36 57 133 35 30	C 61S 76E 5
		56 35 48 133 34 14	C 61S 76E 9
105-32-10040-2008-3000	PETERSBURG C-5	56 36 18 133 34 39	C 61S 76E 5
		56 36 17 133 34 4	C 61S 76E 4
105-32-10040-2011	PETERSBURG C-5	56 37 26 133 33 2	C 60S 75E35
		56 37 40 133 33 4	C 60S 75E35

Stream/Lake	Map Sheet	Lat./Long.	Legal
105-32-10040-2012	PETERSBURG C-5	56 37 22 133 32 42	C 60S 75E35
		56 36 18 133 32 12	C 61S 76E 3
105-32-10040-2012-3005	PETERSBURG C-5	56 36 43 133 32 19	C 61S 76E 3
		56 36 12 133 31 3	C 61S 76E 2
105-32-10040-2014	PETERSBURG C-5	56 37 25 133 31 44	C 60S 75E36
		56 37 9 133 31 39	C 60S 75E36
105-32-10045	PETERSBURG C-5	56 36 9 133 38 51	C 61S 75E12
		56 38 48 133 37 6	C 60S 75E21
105-32-10050	PETERSBURG C-5	56 36 38 133 39 11	C 61S 75E 2
		56 37 4 133 38 36	C 60S 75E32
105-32-10060	PETERSBURG C-6	56 39 10 133 42 15	C 60S 74E23
		56 39 5 133 40 35	C 60S 74E24
105-32-10120	PETERSBURG C-6	56 43 32 133 41 5	C 59S 74E25
Irish Creek		56 43 59 133 40 21	C 59S 74E24
105-32-10130	PETERSBURG D-6	56 47 31 133 40 41	C 58S 74E36
	PETERSBURG D-5	56 46 44 133 39 5	C 59S 75E 6
105-32-10140	PETERSBURG D-6	56 48 6 133 40 5	C 58S 75E31
	PETERSBURG D-5	56 48 2 133 37 53	C 58S 75E32
105-32-10150	PETERSBURG D-6	56 48 42 133 41 5	C 58S 74E25
		56 48 45 133 40 25	C 58S 74E25
105-32-10160	PETERSBURG D-6	56 48 52 133 40 53	C 58S 74E25
Big John Creek	PETERSBURG D-5	56 49 6 133 38 38	C 58S 75E29
105-32-10160-2006	PETERSBURG D-5	56 49 3 133 39 14	C 58S 75E30
		56 48 41 133 37 45	C 58S 75E29
105-32-10170	PETERSBURG D-6	56 49 54 133 40 31	C 58S 74E24
	PETERSBURG D-5	56 49 21 133 36 1	C 58S 75E21
105-32-10175	PETERSBURG D-6	56 50 22 133 40 40	C 58S 74E13
	PETERSBURG D-5	56 50 0 133 37 54	C 58S 75E20
105-32-10180	PETERSBURG D-6	56 50 39 133 41 11	C 58S 74E13
	PETERSBURG D-5	56 50 15 133 37 35	C 58S 75E17
105-32-10190	PETERSBURG D-6	56 51 31 133 40 48	C 58S 74E12
	PETERSBURG D-5	56 51 11 133 38 17	C 58S 75E 8
105-32-10230	PETERSBURG D-6	56 51 13 133 48 43	C 58S 74E 7
		56 51 26 133 46 41	C 58S 74E 8

Stream/Lake	Map Sheet	Lat./Long.	Legal
105-32-10250	PETERSBURG D-6	56 46 39 133 49 48	C 59S 73E 1
		56 45 54 133 50 24	C 59S 73E12
105-32-10230	PETERSBURG C-6	56 44 2 133 45 49	C 59S 74E21
		56 43 57 133 46 43	C 59S 74E29
105-32-10290	PETERSBURG C-6	56 43 11 133 46 15	C 59S 74E28
		56 43 26 133 47 42	C 59S 74E29
105-32-10300	PETERSBURG C-6	56 41 47 133 46 25	C 60S 74E 4
		56 41 49 133 47 50	C 60S 74E 5
105-32-10300-2004	PETERSBURG C-6	56 42 5 133 46 49	C 60S 74E 5
		56 42 15 133 48 20	C 59S 74E31
105-32-10320	PETERSBURG C-6	56 40 14 133 46 14	C 60S 74E16
		56 39 53 133 47 40	C 60S 74E17
105-32-10400	PETERSBURG C-6	56 37 48 133 44 12	C 60S 74E34
		56 38 24 133 46 2	C 60S 74E28
105-32-10450	PETERSBURG C-6	56 37 23 133 43 44	C 60S 74E34
		56 36 37 133 44 55	C 61S 75E 5
105-32-10660	PETERSBURG C-6	56 36 3 133 47 51	C 61S 74E12
		56 36 12 133 46 52	C 61S 74E 1
105-32-10670	PETERSBURG C-6	56 36 6 133 47 51	C 61S 74E12
		56 36 41 133 46 34	C 61S 75E 6
105-32-10690	PETERSBURG C-6	56 36 42 133 48 49	C 61S 74E 2
		56 38 25 133 50 13	C 60S 73E25
105-32-10700	PETERSBURG C-6	56 36 43 133 50 46	C 61S 74E 3
		56 37 4 133 50 41	C 60S 73E36
105-32-10730	PETERSBURG C-6	56 37 6 133 56 18	C 60S 73E32
		56 37 7 133 59 21	C 60S 72E36
105-32-10730-0010	PETERSBURG C-6	56 36 57 133 59 33	C 61S 73E 3
105-32-10750	PETERSBURG C-6	56 36 3 133 55 42	C 61S 74E 7
		56 35 42 133 56 20	C 61S 73E12
105-32-10800	PETERSBURG C-6	56 33 49 133 55 3	C 61S 74E19
		56 34 18 133 56 24	C 61S 73E24
105-32-10820	PETERSBURG C-6	56 33 29 133 55 39	C 61S 74E30
		56 33 6 133 58 34	C 61S 73E26

Stream/Lake	Map Sheet	Lat./Long.	Legal
105-32-10820-2005	PETERSBURG C-6	56 33 24 133 57 17 56 33 11 133 57 38	C 61S 73E25 C 61S 73E26
105-32-10820-2006	PETERSBURG C-6	56 33 22 133 57 48 56 34 32 133 58 48	C 61S 73E26 C 61S 73E14
105-32-10830	PETERSBURG C-6	56 33 8 133 52 16 56 32 53 133 52 48	C 61S 74E28 C 61S 74E28
105-32-10850	PETERSBURG C-6	56 32 35 133 52 46 56 32 34 133 54 48	C 61S 74E33 C 61S 74E31
105-32-10860	PETERSBURG C-6	56 32 32 133 52 52 56 32 24 133 53 19	C 61S 74E33 C 61S 74E32
105-41-10010	PETERSBURG B-5	56 17 56 133 34 42 56 18 3 133 34 26	C 64S 76E29 C 64S 76E20
105-41-10030	PETERSBURG B-5	56 16 17 133 36 35 56 16 46 133 35 54	C 64S 76E31 C 64S 76E31
105-41-10040	PETERSBURG B-5	56 16 4 133 36 35 56 16 54 133 34 33	C 65S 76E 2 C 64S 76E32
105-41-10040-2004	PETERSBURG B-5	56 16 22 133 35 7 56 16 13 133 35 2	C 64S 76E32 C 64S 76E32
105-41-10040-2008	PETERSBURG B-5	56 16 34 133 34 48 56 16 24 133 34 43	C 64S 76E32 C 64S 76E32
105-41-10050	PETERSBURG B-5	56 15 57 133 36 49 56 15 0 133 35 39	C 65S 76E 2 C 65S 76E12
105-41-10050-2003	PETERSBURG B-5	56 15 42 133 36 23 56 15 52 133 35 46	C 65S 76E 2 C 65S 76E 1
105-41-10100	PETERSBURG A-5	56 8 10 133 37 4 56 7 52 133 36 41	C 66S 76E23 C 66S 76E23
105-42-10050 Shakan Creek	PETERSBURG A-5	56 12 29 133 31 39 56 13 34 133 30 17	C 65S 77E29 C 65S 77E21
105-42-10050-2003	PETERSBURG A-5	56 12 34 133 31 36 56 13 9 133 32 7	C 65S 77E29 C 65S 77E20
105-42-10060 Marble Creek	PETERSBURG A-5	56 10 31 133 27 38 56 12 12 133 25 3	C 66S 77E 2 C 65S 77E25
105-42-10060-2004	PETERSBURG A-5	56 10 47 133 26 42 56 11 1 133 24 37	C 66S 77E 2 C 65S 73E31

Stream/Lake	Map Sheet	Lat./Long.	Legal
105-42-10075	PETERSBURG A-5	56 10 25 133 24 20	C 66S 78E 6
		56 10 28 133 24 52	C 66S 78E 6
105-42-10090	PETERSBURG A-5	56 10 7 133 20 28	C 66S 78E 9
		56 10 43 133 20 43	C 66S 78E 4
105-42-10100	PETERSBURG A-4	56 9 49 133 17 27	C 66S 78E11
		56 11 52 133 16 11	C 65S 78E36
105-42-10110	PETERSBURG A-4	56 9 15 133 16 5	C 66S 78E13
		56 9 16 133 15 32	C 66S 79E18
105-42-10120	PETERSBURG A-5	56 8 48 133 20 53	C 66S 78E16
		56 8 2 133 21 21	C 66S 78E21
105-42-10130	PETERSBURG A-5	56 9 38 133 25 2	C 66S 78E 7
		56 9 29 133 24 44	C 66S 78E 7
105-42-10140	PETERSBURG A-5	56 9 2 133 26 36	C 66S 77E14
Sutter Creek		56 7 18 133 25 30	C 66S 77E25
105-42-10140-0005	PETERSBURG A-5	56 8 50 133 26 25	C 66S 77E13
105-42-10140-0010	PETERSBURG A-5	56 8 32 133 25 55	C 66S 77E13
105-42-10150	PETERSBURG A-5	56 8 20 133 27 41	C 66S 77E23
		56 8 7 133 27 29	C 66S 77E23
105-43-10010	PETERSBURG A-5	56 5 31 133 30 21	C 67S 77E 4
		56 6 3 133 30 18	C 66S 77E33
105-43-10020	PETERSBURG A-5	56 5 27 133 30 7	C 67S 77E 4
		56 5 29 133 29 20	C 67S 77E 3
105-43-10020-0010	PETERSBURG A-5	56 5 35 133 27 14	C 67S 77E 2
Shipley Lake			
105-43-10020-2011	PETERSBURG A-5	56 5 47 133 27 13	C 67S 77E 2
		56 6 0 133 27 0	C 66S 77E35
105-43-10020-2015	PETERSBURG A-5	56 5 36 133 26 21	C 67S 77E 1
		56 5 42 133 26 12	C 67S 77E 1
105-43-10050	PETERSBURG A-5	56 4 28 133 32 7	C 67S 77E 8
		56 4 0 133 31 10	C 67S 77E16
105-43-10060	PETERSBURG A-5	56 4 29 133 33 3	C 67S 77E 7
		56 3 45 133 33 4	C 67S 77E18

Stream/Lake	Map Sheet	Lat./Long.	Legal
105-43-10090	PETERSBURG A-5	56 4 32 133 34 55	C 67S 76E12
		56 4 6 133 35 58	C 67S 76E14
105-43-10700	PETERSBURG A-5	56 4 24 133 33 30	C 67S 77E 7
		56 4 1 133 33 32	C 67S 77E18
105-50-10010	PETERSBURG A-6	56 3 5 133 41 41	C 67S 76E20
Trout Creek	PETERSBURG A-5	56 1 33 133 33 59	C 67S 77E30
105-50-10010-2005	PETERSBURG A-5	56 2 18 133 39 23	C 67S 76E28
		56 2 44 133 38 50	C 67S 76E22
105-50-10010-2008	PETERSBURG A-5	56 1 44 133 38 17	C 67S 76E27
		56 1 5 133 38 42	C 67S 76E34
105-50-10010-2009	PETERSBURG A-5	56 1 45 133 37 41	C 67S 76E27
		56 1 59 133 37 8	C 67S 76E26
105-50-10010-2010	PETERSBURG A-5	56 1 29 133 37 16	C 67S 76E35
		56 1 13 133 37 5	C 67S 76E35
105-50-10060	CRAIG D-6	55 58 47 133 46 37	C 68S 75E14
		55 57 24 133 45 20	C 68S 75E23
105-50-10140	CRAIG D-6	55 52 44 133 52 0	C 69S 75E23
		55 53 1 133 52 45	C 69S 75E14
105-50-10140-2003	CRAIG D-6	55 52 49 133 52 37	C 69S 75E14
		55 52 53 133 52 59	C 69S 75E15
106-10-10020	CRAIG D-2	55 48 13 132 29 41	C 70S 84E14
		55 47 47 132 30 27	C 70S 84E15
106-10-10040	CRAIG D-2	55 48 45 132 30 38	C 70S 84E10
Sal Creek		55 48 30 132 32 49	C 70S 84E 9
106-10-10055	CRAIG D-2	55 51 35 132 34 39	C 69S 84E29
Little Ratz Creek		55 50 47 132 37 31	C 69S 83E36
106-10-10060	CRAIG D-2	55 52 43 132 35 46	C 69S 84E19
		55 52 22 132 36 14	C 69S 83E24
106-10-10100	CRAIG D-2	55 53 27 132 37 21	C 69S 83E13
Ratz Creek		55 51 21 132 39 47	C 69S 83E27
106-10-10100-0010	CRAIG D-2	55 52 51 132 37 54	C 69S 83E14
Trumpeter Lake			
106-10-10100-0020	CRAIG D-2	55 51 45 132 38 33	C 69S 83E26
Big Lake			

Stream/Lake	Map Sheet	Lat./Long.	Legal
106-10-10100-2006	CRAIG D-2	55 53 9 132 38 3	C 69S 83E14
		55 53 8 132 38 18	C 69S 83E14
106-10-10110	CRAIG D-2	55 53 43 132 37 10	C 69S 83E12
		55 54 11 132 37 44	C 69S 83E12
106-10-10300	CRAIG D-3	55 58 2 132 43 26	C 68S 82E16
		55 57 11 132 45 25	C 68S 82E20
106-10-10300-0010 Luck Lake	CRAIG D-3	55 56 27 132 46 10	C 68S 82E29
106-10-10300-2070	CRAIG D-3	55 55 41 132 45 54	C 68S 82E32
		55 52 31 132 47 20	C 69S 82E23
106-10-10300-2070-3007	CRAIG D-3	55 55 6 132 45 47	C 69S 82E 1
		55 54 36 132 45 6	C 69S 83E 6
106-20-10100	PETERSBURG A-2	56 5 29 132 37 14	C 67S 83E 6
		56 5 47 132 37 23	C 67S 83E 6
106-20-10100-0010 Streets Lake	PETERSBURG A-2	56 6 3 132 38 29	C 66S 83E31
106-20-10110	PETERSBURG A-2	56 5 5 132 36 4	C 67S 83E 5
		56 5 12 132 36 19	C 67S 83E 5
106-20-10230	CRAIG D-2	55 58 4 132 24 50	C 68S 84E16
		55 57 37 132 22 57	C 68S 84E23
106-20-10280	CRAIG D-2	55 56 46 132 23 19	C 68S 84E27
		55 57 5 132 22 37	C 68S 84E26
106-20-10310	CRAIG D-2	55 56 16 132 22 51	C 68S 84E35
		55 56 42 132 22 30	C 68S 84E26
106-20-10340	CRAIG D-2	55 55 53 132 22 7	C 68S 84E35
		55 56 14 132 21 23	C 68S 84E36
106-20-10370	CRAIG D-2	55 54 12 132 22 0	C 69S 85E10
		55 53 41 132 22 1	C 69S 85E10
106-20-10330	CRAIG D-2	55 54 18 132 22 30	C 69S 85E 9
		55 53 48 132 22 36	C 69S 85E 9
106-20-10420	CRAIG D-2	55 52 42 132 23 23	C 69S 85E21
		55 52 24 132 21 27	C 69S 85E22
106-21-10030 Hatchery Lake	PETERSBURG A-2	56 2 14 132 23 18	C 67S 84E27
		56 2 30 132 23 30	C 67S 84E22

Stream/Lake	Map Sheet	Lat./Long.	Legal
106-21-10030-0010	PETERSBURG A-2	56 2 35 132 23 57	C 67S 84E22
106-21-10040 Falls Creek	PETERSBURG A-2	56 2 24 132 22 23 56 3 36 132 21 20	C 67S 84E23 C 67S 84E13
106-21-10040-0010 McHenry Lake	PETERSBURG A-2	56 3 43 132 20 41	C 67S 84E13
106-21-10050 Trout Creek	PETERSBURG A-2 PETERSBURG A-1	56 2 6 132 22 14 56 1 5 132 18 29	C 67S 84E26 C 67S 85E32
106-22-10040	PETERSBURG A-2	56 9 9 132 35 48 56 9 42 132 36 35	C 66S 83E17 C 66S 83E 8
106-22-10060	PETERSBURG A-2	56 9 38 132 35 20 56 11 16 132 37 35	C 66S 83E 9 C 65S 83E31
106-22-10080	PETERSBURG A-2	56 8 54 132 34 44 56 11 33 132 34 11	C 66S 83E16 C 65S 83E33
106-22-10100	PETERSBURG A-2	56 8 46 132 34 47 56 8 43 132 34 5	C 66S 83E16 C 66S 83E15
106-22-10110	PETERSBURG A-2	56 5 55 132 33 7 56 6 19 132 32 45	C 66S 83E34 C 66S 83E34
106-22-10112	PETERSBURG A-2	56 5 25 132 32 34 56 5 39 132 32 13	C 67S 83E 3 C 67S 83E 2
106-22-10114	PETERSBURG A-2	56 5 13 132 32 23 56 5 7 132 31 59	C 67S 83E 2 C 67S 83E 2
106-22-10118	PETERSBURG A-2	56 4 30 132 31 9 56 4 44 132 31 15	C 67S 83E11 C 67S 83E11
106-22-10130	PETERSBURG A-2	56 10 23 132 28 7 56 10 35 132 28 1	C 66S 84E 6 C 66S 84E 6
106-22-10140	PETERSBURG A-2	56 10 10 132 27 29 56 10 9 132 26 36	C 66S 84E 5 C 66S 84E 5
106-22-10144	PETERSBURG A-2	56 9 50 132 27 30 56 9 41 132 27 14	C 66S 84E 8 C 66S 84E 8
106-22-10148	PETERSBURG A-2	56 9 29 132 28 6 56 9 23 132 27 36	C 66S 84E 7 C 66S 84E 8
106-22-10160	PETERSBURG A-2	56 3 43 132 27 4 56 4 5 132 25 30	C 67S 84E17 C 67S 84E 9

Stream/Lake	Map Sheet	Lat./Long.	Legal
106-22-10160-0010 Navy Lake	PETERSBURG A-2	56 4 47 132 25 21	C 67S 84E 9
106-30-10020	PETERSBURG A-2	56 13 57 132 36 40 56 13 19 132 36 35	C 65S 83E17 C 65S 83E20
106-30-10040	PETERSBURG A-2	56 13 38 132 39 40 56 12 58 132 39 7	C 65S 82E13 C 65S 82E24
106-30-10070	PETERSBURG A-3	56 12 15 132 40 46 56 12 6 132 40 36	C 65S 82E26 C 65S 82E26
106-30-10100 Porcupine Creek	PETERSBURG A-2	56 7 43 132 39 15 56 6 36 132 38 19	C 66S 82E24 C 66S 83E31
106-30-10100-2001	PETERSBURG A-2	56 7 15 132 38 38 56 6 43 132 37 56	C 66S 83E30 C 66S 83E30
106-30-10120 Chum Creek	PETERSBURG A-3 CRAIG D-3	56 0 43 132 49 14 55 58 58 132 48 33	C 67S 81E36 C 68S 81E12
106-30-10150	CRAIG D-3	55 59 54 132 50 44 55 59 23 132 50 26	C 68S 81E 2 C 68S 81E11
106-30-10160 Coffman Creek	CRAIG D-3	55 59 56 132 51 15 55 57 26 132 49 48	C 68S 81E 3 C 68S 81E23
106-30-10220	PETERSBURG A-3	56 0 53 132 52 16 56 0 41 132 52 15	C 67S 81E34 C 67S 81E34
106-30-10250	PETERSBURG A-3	56 0 57 132 53 18 56 0 33 132 52 54	C 67S 81E33 C 68S 81E 4
106-30-10330 Lake Bay Creek	PETERSBURG A-3	56 0 46 132 55 27 56 0 8 132 55 23	C 67S 81E32 C 68S 81E 5
106-30-10660 Indian Creek	PETERSBURG A-3 CRAIG D-3	56 2 16 132 58 6 55 58 56 132 57 46	C 67S 80E25 C 68S 80E12
106-30-10660-0010	PETERSBURG A-3	56 0 49 132 57 40	C 67S 80E36
106-30-10660-0020 Sweatwater Lake	CRAIG D-3	55 58 3 132 56 12	C 68S 81E18
106-30-10660-2010	CRAIG D-3 CRAIG D-4	55 58 45 132 58 7 55 59 0 133 2 29	C 68S 80E13 C 68S 80E 9
106-30-10660-2010-3006	CRAIG D-3 PETERSBURG A-4	55 58 37 132 59 50 56 0 8 133 1 59	C 68S 80E14 C 68S 80E 4

Stream/Lake	Map Sheet	Lat./Long.	Legal
106-30-10660-2010-3006-0010	CRAIG D-4	55 59 43 133 1 7	C 68S 80E10
106-30-10660-2010-3006-0020	PETERSBURG A-4	56 0 12 133 2 27	C 68S 80E 4
106-30-10660-2010-3014	CRAIG D-4	55 59 0 133 2 28	C 68S 80E 9
		55 59 19 133 2 57	C 68S 80E 9
106-30-10660-2017	CRAIG D-3	55 59 19 132 54 2	C 68S 81E 9
		55 57 50 132 52 22	C 68S 81E22
106-30-10660-2025	CRAIG D-3	55 57 9 132 56 11	C 68S 81E19
		55 56 29 132 54 52	C 68S 81E29
106-30-10660-2031	CRAIG D-3	55 56 25 132 58 14	C 68S 80E25
Hatchery Creek		55 47 18 132 51 22	C 70S 82E21
106-30-10660-2031-0010	CRAIG D-3	55 53 34 132 55 15	C 69S 81E13
106-30-10660-2031-0020	CRAIG D-3	55 51 48 132 54 7	C 69S 82E30
106-30-10660-2031-0030	CRAIG D-3	55 49 16 132 52 54	C 70S 82E 8
106-30-10660-2031-3021	CRAIG D-3	55 52 22 132 53 0	C 69S 82E20
		55 52 39 132 50 2	C 69S 82E21
106-30-10660-2031-3038	CRAIG D-3	55 47 41 132 51 28	C 70S 82E16
		55 48 16 132 55 49	C 70S 81E13
106-30-10660-2031-3038-4005	CRAIG D-3	55 47 56 132 53 32	C 70S 82E18
		55 47 25 132 53 46	C 70S 82E19
106-30-10660-2035	CRAIG D-3	55 56 0 132 58 48	C 68S 80E35
Logjam Creek		55 46 31 132 56 32	C 70S 81E26
106-30-10660-2035-3027	CRAIG D-4	55 50 21 133 0 43	C 69S 81E33
	CRAIG D-3	55 51 5 132 57 20	C 69S 81E26
106-30-10660-2035-3031	CRAIG D-3	55 49 53 132 59 56	C 70S 81E 4
		55 49 18 132 56 23	C 70S 81E11
106-30-10660-2035-3031-0010	CRAIG D-3	55 49 16 132 56 12	C 70S 81E11
106-30-10660-2035-3039	CRAIG D-3	55 48 45 132 58 6	C 70S 81E10
		55 48 49 132 56 46	C 70S 81E11

Stream/Lake	Map Sheet	Lat./Long.	Legal
106-30-10660-2035-3039-0010	CRAIG D-3	55 48 47 132 56 34	C 70S 81E11
106-30-10670	PETERSBURG A-3	56 2 21 132 59 13	C 67S 80E23
		56 2 2 132 58 19	C 67S 80E25
106-30-10700	PETERSBURG A-4	56 2 58 133 0 15	C 67S 80E23
		56 2 49 133 0 0	C 67S 80E23
106-30-10701	PETERSBURG A-4	56 3 57 133 2 48	C 67S 80E16
		56 4 44 133 3 4	C 67S 80E 9
106-30-10701-0010	PETERSBURG A-4	56 4 59 133 3 3	C 67S 80E 4
106-30-10703	PETERSBURG A-4	56 6 24 133 3 19	C 66S 80E33
		56 5 37 133 3 16	C 67S 80E 4
106-30-10706	PETERSBURG A-4	56 6 40 133 1 54	C 66S 80E33
		56 6 16 133 1 56	C 66S 80E33
106-30-10720	PETERSBURG A-4	56 1 58 133 3 58	C 67S 80E29
Mabel Creek	CRAIG D-4	55 59 26 133 1 42	C 68S 80E10
106-30-10720-0010	PETERSBURG A-4	56 0 50 133 3 40	C 67S 80E32
106-30-10740	PETERSBURG A-4	56 3 7 133 5 55	C 67S 80E19
		56 3 6 133 7 46	C 67S 79E24
106-30-10750	PETERSBURG A-4	56 5 56 133 8 11	C 66S 79E35
		56 5 52 133 8 20	C 66S 79E35
106-30-10770	PETERSBURG A-4	56 6 49 133 8 55	C 66S 79E26
		56 7 5 133 9 47	C 66S 79E27
106-30-10800	PETERSBURG A-4	56 7 36 133 8 30	C 66S 79E23
		56 9 47 133 11 37	C 66S 79E 9
106-30-10800-0010	PETERSBURG A-4	56 9 28 133 10 45	C 66S 79E10
Cavern Lake			
106-30-10803	PETERSBURG A-4	56 7 21 133 8 6	C 66S 79E26
		56 7 33 133 7 58	C 66S 79E24
106-30-10803-0010	PETERSBURG A-4	56 7 40 133 8 1	C 66S 79E24
106-30-10820	PETERSBURG A-4	56 7 54 133 5 13	C 66S 80E19
Indian Creek		56 8 20 133 5 25	C 66S 80E19

Stream/Lake	Map Sheet	Lat./Long.	Legal
106-30-10820-2003	PETERSBURG A-4	56 8 21 133 5 27 56 8 31 133 6 7	C 66S 80E19 C 66S 80E18
106-30-10820-2003-0010	PETERSBURG A-4	56 8 55 133 6 15	C 66S 80E18
106-30-10820-2003-3003	PETERSBURG A-4	56 8 31 133 6 7 56 8 1 133 6 33	C 66S 80E18 C 66S 79E24
106-30-10820-2003-3003-4003	PETERSBURG A-4	56 8 21 133 6 11 56 8 0 133 6 21	C 66S 80E19 C 66S 80E19
106-30-10835	PETERSBURG A-4	56 9 33 133 3 24 56 9 48 133 3 22	C 66S 80E 9 C 66S 80E 9
106-30-10848	PETERSBURG A-4	56 10 6 133 5 30 56 9 50 133 5 53	C 66S 80E 7 C 66S 80E 7
106-30-10850 Exchange Creek	PETERSBURG A-4	56 10 13 133 5 42 56 10 6 133 7 17	C 66S 80E 6 C 66S 79E12
106-30-10850-0010	PETERSBURG A-4	56 10 2 133 7 46	C 66S 79E12
106-30-10870	PETERSBURG A-4	56 14 35 133 6 24 56 14 18 133 6 32	C 65S 80E 7 C 65S 79E13
106-30-10880	PETERSBURG A-4	56 14 53 133 7 35 56 13 57 133 9 2	C 65S 79E12 C 65S 79E14
106-30-10880-2003	PETERSBURG A-4	56 14 20 133 8 1 56 13 51 133 7 17	C 65S 79E13 C 65S 79E13
106-30-10890	PETERSBURG B-4	56 15 29 133 8 54 56 15 0 133 8 44	C 65S 79E 2 C 65S 79E11
106-30-10910	PETERSBURG B-4	56 19 34 133 2 55 56 20 19 133 1 35	C 64S 79E14 C 64S 79E11
106-30-10920	PETERSBURG B-4	56 18 53 133 0 58 56 19 17 133 0 36	C 64S 79E13 C 64S 79E13
106-30-10925	PETERSBURG B-3	56 18 15 132 58 55 56 18 26 132 58 19	C 64S 80E19 C 64S 80E20
106-30-10930	PETERSBURG B-3	56 17 57 132 57 55 56 19 10 132 56 48	C 64S 80E20 C 64S 80E17
106-30-10938	PETERSBURG B-3	56 16 35 132 56 23 56 16 43 132 55 53	C 64S 80E33 C 64S 80E33

Stream/Lake	Map Sheet	Lat./Long.	Legal
106-30-10940	PETERSBURG B-3	56 16 12 132 55 41 56 16 37 132 55 17	C 65S 81E 5 C 64S 80E33
106-30-10945	PETERSBURG B-3	56 15 48 132 54 39 56 16 3 132 54 9	C 65S 81E 5 C 65S 81E 4
106-30-10950	PETERSBURG B-3	56 15 37 132 54 12 56 16 36 132 53 10	C 65S 81E 4 C 64S 80E35
106-30-10960	PETERSBURG A-3	56 14 34 132 52 20 56 14 53 132 52 3	C 65S 81E10 C 65S 81E10
106-30-10970	PETERSBURG A-3	56 14 6 132 51 46 56 14 44 132 51 6	C 65S 81E15 C 65S 81E10
106-41-10020	PETERSBURG C-5	56 30 17 133 26 8 56 31 22 133 25 45	C 62S 77E 8 C 62S 77E 5
106-41-10020-2000	PETERSBURG C-5	56 30 37 133 25 15 56 31 6 133 24 46	C 62S 77E 8 C 62S 77E 4
106-41-10040	PETERSBURG B-4	56 23 52 133 1 10 56 23 54 133 0 7	C 63S 79E24 C 63S 79E24
106-41-10050	PETERSBURG B-4	56 23 42 133 1 4 56 23 23 133 0 7	C 63S 79E24 C 63S 79E24
106-41-10070	PETERSBURG B-4	56 22 9 133 2 33 56 22 0 133 1 49	C 63S 79E35 C 63S 79E35
106-41-10090	PETERSBURG B-4	56 20 42 133 3 53 56 20 52 133 2 55	C 64S 79E 3 C 64S 79E 2
106-41-10100	PETERSBURG B-4	56 16 48 133 9 57 56 15 6 133 15 33	C 64S 78E36 C 65S 79E 7
106-41-10100-2003	PETERSBURG B-4 PETERSBURG A-4	56 16 19 133 10 16 56 12 33 133 15 16	C 64S 78E36 C 65S 79E30
106-41-10100-2003-0010	PETERSBURG B-4	56 15 23 133 11 37	C 65S 79E 4
106-41-10100-2003-3005	PETERSBURG A-4	56 13 45 133 10 41 56 13 26 133 10 2	C 65S 79E15 C 65S 79E22
106-41-10100-2003-3009	PETERSBURG A-4	56 13 7 133 11 38 56 11 9 133 10 58	C 65S 79E21 C 65S 79E34
106-41-10100-2004	PETERSBURG B-4	56 16 31 133 11 20 56 17 45 133 12 37	C 64S 78E35 C 64S 78E27

Stream/Lake	Map Sheet	Lat./Long.	Legal
106-41-10130	PETERSBURG B-4	56 17 48 133 10 10 56 16 35 133 11 52	C 64S 78E25 C 64S 78E23
106-41-10190	PETERSBURG B-4	56 19 8 133 10 9 56 18 27 133 10 23	C 64S 78E13 C 64S 78E24
106-41-10210 Pine Creek	PETERSBURG B-4	56 19 32 133 16 48 56 16 33 133 14 31	C 64S 78E17 C 64S 78E33
106-41-10215	PETERSBURG B-4	56 18 20 133 19 4 56 17 59 133 18 45	C 64S 77E24 C 64S 77E24
106-41-10220 Number One, Creek	PETERSBURG B-4	56 17 9 133 18 24 56 17 14 133 18 6	C 64S 78E30 C 64S 78E30
106-41-10230 Number Two, Creek	PETERSBURG B-4	56 17 0 133 18 14 56 17 7 133 18 1	C 64S 78E31 C 64S 78E30
106-41-10240 Number Three, Creek	PETERSBURG B-4	56 16 55 133 18 9 56 16 57 133 17 52	C 64S 78E31 C 64S 78E31
106-41-10250 Number Four, Creek	PETERSBURG B-4	56 16 47 133 18 5 56 16 49 133 17 48	C 64S 78E31 C 64S 78E31
106-41-10260 Salmon Creek	PETERSBURG B-4	56 16 34 133 18 2 56 16 13 133 17 58	C 64S 78E31 C 64S 78E31
106-41-10300	PETERSBURG B-4	56 15 46 133 19 44 56 15 30 133 19 16	C 65S 78E 3 C 65S 78E 3
106-41-10300-0001 Red Lake	PETERSBURG A-4	56 14 36 133 19 29	C 65S 78E10
106-41-10300-0010	PETERSBURG B-4	56 15 17 133 19 5	C 65S 78E10
106-41-10300-2001	PETERSBURG B-4 PETERSBURG A-4	56 15 38 133 19 19 56 14 32 133 17 9	C 65S 78E 3 C 65S 78E12
106-41-10300-2005	PETERSBURG A-4	56 14 42 133 19 7 56 14 33 133 18 55	C 65S 78E10 C 65S 78E10
106-41-10300-2010	PETERSBURG A-4	56 13 57 133 19 27 56 13 44 133 19 56	C 65S 78E15 C 65S 78E15
106-41-10330	PETERSBURG B-5	56 15 52 133 20 23 56 15 25 133 20 24	C 65S 78E 3 C 65S 78E 3
106-41-10340 Big Creek	PETERSBURG B-5 PETERSBURG A-5	56 15 49 133 20 35 56 13 45 133 24 2	C 65S 78E 4 C 65S 78E18

Stream/Lake	Map Sheet	Lat./Long.	Legal
106-41-10350 Little Creek	PETERSBURG B-5	56 16 15 133 20 53 56 16 46 133 21 37	C 64S 77E35 C 64S 77E35
106-41-10360 Duck Creek	PETERSBURG B-5	56 18 0 133 20 53 56 17 22 133 22 12	C 64S 77E23 C 64S 77E27
106-41-10370 Goose Creek	PETERSBURG B-5	56 18 26 133 20 44 56 18 31 133 20 59	C 64S 77E23 C 64S 77E23
106-41-10380 Mud Creek	PETERSBURG B-5	56 18 59 133 20 40 56 19 21 133 20 44	C 64S 77E14 C 64S 77E14
106-41-10390 Camp Creek	PETERSBURG B-5	56 19 49 133 24 11 56 19 30 133 23 13	C 64S 77E 9 C 64S 77E15
106-41-10400 Goose Creek	PETERSBURG B-5	56 19 39 133 24 51 56 18 53 133 23 57	C 64S 77E17 C 64S 77E16
106-41-10420 Buster Creek	PETERSBURG B-5	56 19 29 133 26 20 56 15 31 133 25 48	C 64S 77E17 C 65S 77E 1
106-41-10420-2004	PETERSBURG B-5	56 18 49 133 26 24 56 18 15 133 26 27	C 64S 77E18 C 64S 77E19
106-41-10430 Shine Creek	PETERSBURG B-5	56 19 37 133 26 31 56 18 50 133 27 20	C 64S 77E18 C 64S 77E18
106-41-10440 Alder Creek	PETERSBURG B-5	56 20 12 133 31 55 56 17 41 133 28 48	C 64S 76E10 C 64S 76E25
106-41-10440-2005	PETERSBURG B-5	56 19 44 133 29 56 56 19 18 133 28 35	C 64S 76E11 C 64S 76E13
106-41-10450 Flicker Creek	PETERSBURG B-5	56 20 19 133 32 8 56 17 30 133 31 37	C 64S 76E10 C 64S 76E27
106-41-10460	PETERSBURG B-5	56 20 51 133 33 7 56 20 19 133 33 2	C 64S 76E 4 C 64S 76E 9
106-41-10470 Baker Creek	PETERSBURG B-5	56 20 51 133 35 7 56 19 36 133 33 39	C 64S 76E 5 C 64S 76E16
106-41-10490	PETERSBURG B-5	56 26 17 133 31 46 56 27 4 133 31 21	C 63S 76E 3 C 62S 76E34
106-41-10510	PETERSBURG B-5	56 28 19 133 26 45 56 28 32 133 27 18	C 62S 77E30 C 62S 77E19
106-41-10520	PETERSBURG B-5	56 29 7 133 26 13 56 29 42 133 28 51	C 62S 77E20 C 62S 76E13

Stream/Lake	Map Sheet	Lat./Long.	Legal
106-41-10520-2003	PETERSBURG B-5	56 29 19 133 26 53	C 62S 77E18
		56 29 4 133 27 17	C 62S 77E19
106-41-10520-2005	PETERSBURG B-5	56 29 23 133 27 0	C 62S 77E18
		56 29 14 133 27 48	C 62S 77E18
106-41-10550	PETERSBURG C-5	56 30 16 133 26 9	C 62S 77E 8
		56 34 8 133 28 55	C 61S 76E24
106-41-10550-2003	PETERSBURG C-5	56 30 18 133 26 23	C 62S 77E 8
		56 30 4 133 27 57	C 62S 76E13
106-41-10550-2011	PETERSBURG C-5	56 32 48 133 28 10	C 61S 76E25
		56 31 31 133 30 14	C 62S 76E 2
106-41-10550-2014	PETERSBURG C-5	56 33 25 133 28 30	C 61S 76E25
		56 33 59 133 27 30	C 61S 77E19
106-41-10550-2015	PETERSBURG C-5	56 33 29 133 28 38	C 61S 76E25
		56 33 54 133 32 2	C 61S 76E22
106-41-10570	PETERSBURG C-5	56 30 7 133 23 2	C 62S 77E10
		56 33 35 133 21 9	C 61S 77E23
106-41-10570-2009	PETERSBURG C-5	56 31 47 133 23 8	C 62S 77E 3
		56 32 25 133 24 22	C 61S 77E33
106-41-10570-2009-3002	PETERSBURG C-5	56 31 51 133 23 14	C 61S 77E34
		56 32 17 133 23 4	C 61S 77E34
106-41-10580	PETERSBURG B-5	56 29 49 133 22 19	C 62S 77E15
	PETERSBURG C-5	56 30 39 133 21 0	C 62S 77E11
106-41-10600	PETERSBURG B-5	56 29 27 133 21 38	C 62S 77E14
		56 29 49 133 21 3	C 62S 77E14
106-41-10650	PETERSBURG B-4	56 28 52 133 18 28	C 62S 78E19
	PETERSBURG C-4	56 30 25 133 17 6	C 62S 78E 7
106-41-10700	PETERSBURG B-4	56 28 43 133 15 43	C 62S 78E20
	PETERSBURG C-4	56 30 28 133 14 37	C 62S 78E 9
106-41-10750	PETERSBURG B-4	56 28 20 133 14 9	C 62S 78E28
	PETERSBURG C-4	56 30 53 133 13 23	C 62S 78E10
106-41-10800	PETERSBURG B-4	56 27 8 133 12 42	C 62S 78E34
		56 28 43 133 12 34	C 62S 78E22
106-41-10800-2004	PETERSBURG B-4	56 28 1 133 12 30	C 62S 78E27
		56 28 0 133 11 42	C 62S 78E26

Stream/Lake	Map Sheet	Lat./Long.	Legal
106-41-10800-2006	PETERSBURG B-4	56 27 59 133 12 32 56 28 34 133 12 17	C 62S 78E27 C 62S 78E23
106-42-10030	PETERSBURG B-3	56 25 35 132 57 56 56 22 49 132 52 25	C 63S 80E 8 C 63S 80E26
106-42-10030-2003	PETERSBURG B-3	56 25 15 132 57 59 56 24 36 132 54 34	C 63S 80E 8 C 63S 80E15
106-42-10040	PETERSBURG B-4	56 27 33 133 9 56 56 27 46 133 10 49	C 62S 78E25 C 62S 78E25
106-42-10050	PETERSBURG C-4	56 30 18 133 8 12 56 30 14 133 9 25	C 62S 79E 7 C 62S 78E12
106-42-10100 Kah Sheets Creek	PETERSBURG C-4	56 31 50 133 8 26 56 34 34 133 13 34	C 62S 79E 6 C 61S 78E15
106-42-10100-0010 Kah Sheets Lake	PETERSBURG C-4	56 33 40 133 11 55	C 61S 78E23
106-42-10100-2006	PETERSBURG C-4	56 33 19 133 11 6 56 33 2 133 9 51	C 61S 78E26 C 61S 78E25
106-42-10110	PETERSBURG C-4	56 32 7 133 8 12 56 33 10 133 9 2	C 61S 79E31 C 61S 79E30
106-42-10120	PETERSBURG C-4	56 32 5 133 8 0 56 32 53 133 7 29	C 61S 79E31 C 61S 79E32
106-43-10050	PETERSBURG C-4	56 34 2 133 4 4 56 33 43 133 3 25	C 61S 79E22 C 61S 79E27
106-43-10050-0010 Harvey Lake	PETERSBURG C-4	56 33 41 133 2 51	C 61S 79E26
106-43-10170	PETERSBURG C-4	56 38 42 133 13 59 56 37 47 133 12 29	C 60S 77E26 C 60S 77E36
106-43-10190 Middle Creek	PETERSBURG C-4	56 38 21 133 14 51 56 36 36 133 16 9	C 60S 77E26 C 61S 78E 5
106-43-10190-2003	PETERSBURG C-4	56 37 44 133 14 40 56 37 5 133 13 52	C 60S 77E35 C 60S 77E35
106-43-10190-2007	PETERSBURG C-4	56 37 6 133 15 30 56 36 17 133 15 9	C 60S 77E34 C 61S 78E 4
106-43-10210 Castle River	PETERSBURG C-4 PETERSBURG C-5	56 38 35 133 15 14 56 41 19 133 29 3	C 60S 77E27 C 60S 76E 8

Stream/Lake	Map Sheet	Lat./Long.	Legal
106-43-10210-2007	PETERSBURG C-4	56 39 2 133 18 1 56 38 17 133 19 52	C 60S 77E21 C 60S 77E29
106-43-10210-2009	PETERSBURG C-5	56 40 20 133 21 54 56 38 25 133 21 47	C 60S 76E13 C 60S 76E25
106-43-10210-2010	PETERSBURG C-5	56 40 40 133 22 8 56 41 38 133 20 7	C 60S 76E12 C 60S 77E 6
106-43-10210-2012	PETERSBURG C-5	56 41 5 133 23 7 56 41 44 133 22 22	C 60S 76E11 C 60S 76E 1
106-43-10210-2013	PETERSBURG C-5	56 40 58 133 23 42 56 38 40 133 25 0	C 60S 76E11 C 60S 76E27
106-43-10210-2016	PETERSBURG C-5	56 41 0 133 25 52 56 41 27 133 25 34	C 60S 76E10 C 60S 76E 3
106-43-10210-2219	PETERSBURG C-5	56 40 41 133 28 39 56 40 11 133 28 33	C 60S 76E 8 C 60S 76E17
106-43-10260	PETERSBURG C-4	56 40 19 133 15 28 56 41 26 133 18 0	C 60S 77E15 C 60S 77E 4
106-43-10280	PETERSBURG C-4	56 40 21 133 14 24 56 40 53 133 15 14	C 60S 77E14 C 60S 77E10
106-43-10300	PETERSBURG C-4	56 41 31 133 13 55 56 41 55 133 14 38	C 60S 77E 2 C 60S 77E 2
106-43-10350	PETERSBURG C-4	56 44 13 133 15 20 56 43 27 133 14 52	C 59S 77E22 C 59S 77E26
106-43-10370	PETERSBURG C-4	56 44 1 133 15 52 56 43 13 133 15 33	C 59S 77E22 C 59S 77E27
106-43-10390	PETERSBURG C-4	56 44 4 133 16 32 56 43 19 133 16 18	C 59S 77E22 C 59S 77E27
106-43-10410	PETERSBURG C-4	56 43 49 133 18 5 56 43 1 133 17 47	C 59S 77E28 C 59S 77E33
106-43-10430	PETERSBURG C-4	56 44 19 133 19 7 56 43 35 133 18 44	C 59S 77E20 C 59S 77E29
106-43-10440	PETERSBURG D-4 PETERSBURG D-5	56 45 20 133 19 48 56 45 23 133 21 29	C 59S 77E17 C 59S 76E13
106-43-10450	PETERSBURG D-5 PETERSBURG C-5	56 45 59 133 20 35 56 43 49 133 27 59	C 59S 77E 7 C 59S 76E29

Stream/Lake	Map Sheet	Lat./Long.	Legal
106-43-10470	PETERSBURG D-5	56 47 6 133 20 22	C 59S 77E 6
Taylor Creek		56 47 36 133 24 19	C 58S 76E35
106-43-10500	PETERSBURG D-5	56 50 43 133 22 2	C 58S 76E13
		56 51 38 133 24 48	C 58S 76E10
106-43-10501	PETERSBURG D-5	56 50 40 133 21 50	C 58S 76E13
		56 53 18 133 24 38	C 57S 76E34
106-43-10520	PETERSBURG D-4	56 49 34 133 18 15	C 58S 77E21
		56 50 19 133 19 0	C 58S 77E17
106-43-10530	PETERSBURG D-4	56 50 37 133 18 39	C 58S 77E17
		56 50 55 133 18 59	C 58S 77E 8
106-43-10540	PETERSBURG D-4	56 51 20 133 19 46	C 58S 77E 8
		56 51 5 133 19 15	C 58S 77E 8
106-43-10550	PETERSBURG D-5	56 52 1 133 20 0	C 58S 77E 6
		56 51 25 133 20 38	C 58S 77E 7
106-43-10570	PETERSBURG D-5	56 52 38 133 20 10	C 57S 77E31
		56 53 6 133 21 29	C 57S 76E36
106-43-10590	PETERSBURG D-4	56 53 34 133 19 24	C 57S 77E29
	PETERSBURG D-5	56 57 20 133 28 34	C 57S 76E 5
106-43-10590-2004	PETERSBURG D-4	56 54 0 133 19 36	C 57S 77E29
		56 53 23 133 18 11	C 57S 77E33
106-43-10590-2006	PETERSBURG D-4	56 54 5 133 19 35	C 57S 77E29
		56 55 5 133 18 24	C 57S 77E20
106-43-10590-2013	PETERSBURG D-5	56 55 56 133 20 34	C 57S 77E18
		56 55 13 133 21 45	C 57S 76E24
106-43-10590-2018	PETERSBURG D-5	56 56 52 133 21 31	C 57S 76E12
		56 57 30 133 21 24	C 57S 77E 6
106-43-10590-2019	PETERSBURG D-5	56 57 11 133 22 1	C 57S 76E 1
		56 56 55 133 23 41	C 57S 76E11
106-43-10590-2019-3001	PETERSBURG D-5	56 57 11 133 22 38	C 57S 76E 1
		56 56 55 133 22 54	C 57S 76E12
106-43-10630	PETERSBURG D-4	56 52 30 133 18 53	C 58S 77E 5
		56 52 28 133 18 33	C 58S 77E 5
106-43-10660	PETERSBURG D-4	56 50 21 133 17 26	C 58S 77E16
		56 51 2 133 15 31	C 58S 77E10

Stream/Lake	Map Sheet	Lat./Long.	Legal
106-43-10630	PETERSBURG D-4	56 49 0 133 16 34 56 49 43 133 16 57	C 58S 77E27 C 58S 77E21
106-43-10700	PETERSBURG D-4	56 48 43 133 15 39 56 49 30 133 14 16	C 58S 77E27 C 58S 77E23
106-43-10720	PETERSBURG D-4	56 48 35 133 15 25 56 48 42 133 14 59	C 58S 77E27 C 58S 77E26
106-43-10750 Duncan Creek	PETERSBURG D-4	56 46 33 133 13 35 56 47 14 133 9 25	C 59S 77E12 C 59S 78E 5
106-43-10750-2007	PETERSBURG D-4	56 47 7 133 10 48 56 47 27 133 11 10	C 59S 78E 6 C 58S 78E31
106-43-10760	PETERSBURG D-4	56 46 12 133 12 28 56 46 32 133 10 48	C 59S 77E12 C 59S 78E 7
106-43-10780	PETERSBURG C-4	56 44 52 133 12 35 56 44 2 133 9 58	C 59S 77E13 C 59S 78E20
106-43-10800	PETERSBURG C-4	56 43 49 133 11 13 56 41 41 133 3 17	C 59S 78E30 C 60S 78E 1
106-44-10010	PETERSBURG D-3	56 48 40 132 57 30 56 48 19 132 56 23	C 58S 79E27 C 58S 79E34
106-44-10010-2002	PETERSBURG D-3	56 48 26 132 57 8 56 48 6 132 56 55	C 58S 79E34 C 58S 79E34
106-44-10030	PETERSBURG C-3	56 44 41 132 56 23 56 45 0 132 55 17	C 59S 79E22 C 59S 79E23
106-44-10040	PETERSBURG C-3	56 43 15 132 55 37 56 43 19 132 54 21	C 59S 79E35 C 59S 79E25
106-44-10050	PETERSBURG C-3	56 42 33 132 56 6 56 42 34 132 55 7	C 59S 79E35 C 59S 79E35
106-44-10060 Falls Creek	PETERSBURG C-3	56 40 55 132 55 21 56 42 52 132 49 13	C 60S 79E11 C 59S 80E33
106-44-10060-2008	PETERSBURG C-3	56 40 46 132 52 12 56 39 59 132 50 49	C 60S 80E 7 C 60S 80E17
106-44-10060-2019	PETERSBURG C-3	56 41 53 132 48 45 56 42 24 132 49 46	C 60S 80E 4 C 60S 80E 4
106-44-10080	PETERSBURG C-3	56 38 59 132 54 11 56 39 22 132 53 16	C 60S 79E24 C 60S 79E24

Stream/Lake	Map Sheet	Lat./Long.	Legal
106-44-10090	PETERSBURG C-3	56 38 40 132 53 36 56 39 13 132 52 2	C 60S 79E25 C 60S 80E19
106-44-10100	PETERSBURG C-3	56 38 1 132 53 19 56 38 24 132 52 15	C 60S 79E36 C 60S 80E30
106-44-10105	PETERSBURG C-3	56 37 45 132 52 27 56 38 4 132 51 48	C 60S 80E31 C 60S 80E31
106-44-10110	PETERSBURG C-3	56 37 40 132 52 7 56 37 55 132 51 32	C 60S 80E31 C 60S 80E32
106-44-10115	PETERSBURG C-3	56 37 39 132 51 59 56 37 54 132 51 25	C 60S 80E31 C 60S 80E32
106-44-10120	PETERSBURG C-3	56 37 36 132 51 54 56 37 51 132 51 15	C 60S 80E31 C 60S 80E32
106-44-10125	PETERSBURG C-3	56 37 30 132 51 34 56 37 45 132 51 2	C 60S 80E31 C 60S 80E32
106-44-10130	PETERSBURG C-3	56 37 23 132 51 13 56 37 41 132 50 45	C 60S 80E32 C 60S 80E32
106-44-10135	PETERSBURG C-3	56 37 22 132 51 6 56 37 37 132 50 43	C 60S 80E32 C 60S 80E32
106-44-10140	PETERSBURG C-3	56 37 20 132 51 3 56 37 36 132 50 38	C 60S 80E32 C 60S 80E32
106-44-10145	PETERSBURG C-3	56 37 20 132 50 58 56 37 36 132 50 33	C 60S 80E32 C 60S 80E32
106-44-10150	PETERSBURG C-3	56 37 16 132 50 44 56 37 32 132 50 20	C 60S 80E32 C 60S 80E32
106-44-10155	PETERSBURG C-3	56 37 14 132 50 37 56 37 31 132 50 14	C 61S 80E 1 C 60S 80E32
106-44-10160	PETERSBURG C-3	56 37 11 132 50 27 56 37 29 132 50 10	C 61S 81E 6 C 60S 80E32
106-44-10165	PETERSBURG C-3	56 37 8 132 50 18 56 37 29 132 50 6	C 61S 81E 6 C 60S 80E32
106-44-10170	PETERSBURG C-3	56 37 6 132 50 9 56 37 27 132 50 0	C 61S 81E 6 C 60S 80E32
106-44-10175	PETERSBURG C-3	56 37 4 132 50 2 56 37 29 132 49 55	C 61S 81E 6 C 60S 80E33

Stream/Lake	Map Sheet	Lat./Long.	Legal
106-44-10180	PETERSBURG C-3	56 37 3 132 49 55	C 61S 81E 6
		56 37 24 132 49 48	C 60S 80E33
106-44-10185	PETERSBURG C-3	56 37 2 132 49 49	C 61S 81E 6
		56 37 25 132 49 43	C 60S 80E33
106-44-10190	PETERSBURG C-3	56 37 1 132 49 43	C 61S 81E 6
		56 37 22 132 49 35	C 60S 80E33
106-44-10195	PETERSBURG C-3	56 36 59 132 49 28	C 61S 81E 6
		56 37 20 132 49 19	C 60S 80E33
106-44-10240	PETERSBURG C-3	56 36 53 132 49 14	C 61S 81E 6
Blind River		56 35 24 132 45 34	C 61S 81E15
106-44-10240-2011	PETERSBURG C-3	56 36 43 132 48 20	C 61S 81E 5
		56 37 0 132 48 8	C 61S 81E 5
106-44-10240-2015	PETERSBURG C-3	56 36 30 132 47 28	C 61S 81E 5
		56 36 52 132 47 43	C 61S 81E 5
106-44-10240-2019	PETERSBURG C-3	56 36 17 132 46 52	C 61S 81E 9
		56 36 30 132 46 35	C 61S 81E 4
106-44-10240-2021	PETERSBURG C-3	56 35 56 132 46 21	C 61S 81E 9
		56 36 0 132 45 28	C 61S 81E10
106-44-10310	PETERSBURG C-3	56 36 51 132 49 15	C 61S 81E 6
		56 36 27 132 48 29	C 61S 81E 5
106-44-10315	PETERSBURG C-3	56 36 46 132 49 30	C 61S 81E 6
		56 36 28 132 49 26	C 61S 81E 6
106-44-10320	PETERSBURG C-3	56 36 48 132 49 44	C 61S 81E 6
		56 36 30 132 50 2	C 61S 81E 6
106-44-10330	PETERSBURG C-3	56 37 6 132 51 8	C 61S 80E 1
		56 36 47 132 51 17	C 61S 80E 1
106-44-10350	PETERSBURG C-3	56 37 35 132 53 4	C 60S 80E31
		56 36 43 132 53 9	C 61S 80E 2
106-44-10350-2001	PETERSBURG C-3	56 37 25 132 53 8	C 60S 79E36
		56 36 54 132 52 2	C 61S 80E 1
106-44-10370	PETERSBURG C-3	56 37 41 132 55 24	C 60S 79E35
		56 37 13 132 54 41	C 61S 80E 3
106-44-10390	PETERSBURG C-3	56 37 10 132 57 14	C 61S 80E 5
		56 36 51 132 56 8	C 61S 80E 4

Stream/Lake	Map Sheet	Lat./Long.	Legal
106-44-10400	PETERSBURG C-3	56 37 9 132 57 18	C 61S 80E 5
		56 36 24 132 56 43	C 61S 80E 4
106-44-10410	PETERSBURG C-3	56 33 53 132 57 22	C 61S 80E20
		56 34 41 132 56 10	C 61S 80E16
106-44-10420	PETERSBURG C-3	56 33 0 132 57 20	C 61S 80E29
		56 32 55 132 56 14	C 61S 80E28
106-44-10440	PETERSBURG C-3	56 34 33 132 58 46	C 61S 80E19
		56 34 46 133 0 0	C 61S 79E13
106-44-10460 Colorado Creek	PETERSBURG C-3	56 38 46 132 57 4	C 60S 79E27
		56 38 29 132 58 29	C 60S 79E28
106-44-10460-2004	PETERSBURG C-3	56 38 52 132 57 36	C 60S 79E27
		56 39 43 132 57 56	C 60S 79E21
106-44-10460-2004-0010 Green Rocks Lake	PETERSBURG C-3	56 39 51 132 57 49	C 60S 79E15
106-44-10470	PETERSBURG C-3	56 40 39 132 56 36	C 60S 79E15
		56 40 31 132 57 2	C 60S 79E15
106-44-10480	PETERSBURG C-3	56 41 1 132 57 2	C 60S 79E10
		56 40 54 132 58 15	C 60S 79E 9
106-44-10490	PETERSBURG C-3	56 41 15 132 57 10	C 60S 79E10
		56 41 23 132 58 19	C 60S 79E 9
106-44-10500	PETERSBURG C-3	56 42 10 132 57 23	C 60S 79E 3
		56 41 40 133 0 0	C 60S 79E 5
106-44-10530	PETERSBURG D-3	56 45 15 132 58 38	C 59S 79E16
	PETERSBURG C-3	56 44 34 132 59 28	C 59S 79E20
106-44-10550	PETERSBURG D-3	56 46 0 132 59 6	C 59S 79E 9
	PETERSBURG C-4	56 44 49 133 2 0	C 59S 79E19
106-44-10560	PETERSBURG D-3	56 47 10 132 59 28	C 59S 79E 5
	PETERSBURG D-4	56 47 28 133 0 36	C 59S 79E 5
106-44-10560-2003	PETERSBURG D-4	56 47 28 133 0 3	C 59S 79E 5
		56 47 15 133 0 23	C 59S 79E 5
106-44-10580 Coho Creek	PETERSBURG D-4	56 48 45 133 0 15	C 58S 79E29
		56 46 53 133 3 33	C 59S 78E 1
106-44-10600	PETERSBURG D-4	56 50 26 133 3 16	C 58S 78E13
		56 54 17 133 13 9	C 57S 77E25

Stream/Lake	Map Sheet	Lat./Long.	Legal
106-44-10600-0010 Petersburg Lake	PETERSBURG D-4	56 52 26 133 10 29	C 58S 78E 6
106-44-10600-2003	PETERSBURG D-4	56 50 28 133 3 39 56 49 51 133 5 8	C 58S 78E13 C 58S 78E23
106-44-10600-2007	PETERSBURG D-4	56 50 30 133 4 31 56 50 9 133 5 19	C 58S 78E14 C 58S 78E14
106-44-10600-2003	PETERSBURG D-4	56 51 18 133 6 34 56 51 37 133 6 48	C 58S 78E10 C 58S 78E10
106-44-10600-2013	PETERSBURG D-4	56 51 43 133 9 12 56 50 34 133 8 22	C 58S 78E 8 C 58S 78E16
106-44-10600-2013-3002	PETERSBURG D-4	56 51 31 133 9 26 56 50 57 133 10 25	C 58S 78E 8 C 58S 78E 8
106-44-10600-2019	PETERSBURG D-4	56 52 45 133 10 49 56 52 34 133 11 32	C 57S 78E31 C 58S 78E 6
107-10-10090	CRAIG D-1	55 55 27 132 4 2 55 55 29 132 3 19	C 68S 86E35 C 68S 86E35
107-10-10100	CRAIG D-1 KETCHIKAN D-6	55 52 53 132 2 1 55 53 41 131 58 27	C 69S 87E14 C 69S 88E 7
107-10-10120	CRAIG D-1	55 51 13 132 4 59 55 50 53 132 1 26	C 69S 87E28 C 69S 87E35
107-10-10140	CRAIG D-1	55 49 59 132 4 49 55 50 26 132 3 12	C 70S 87E 4 C 69S 87E34
107-10-10160	CRAIG D-1	55 49 31 132 3 16 55 49 19 132 1 1	C 70S 87E 3 C 70S 87E12
107-10-10160-2011	CRAIG D-1	55 49 21 132 1 22 55 49 26 132 1 0	C 70S 87E 2 C 70S 87E 1
107-10-10180	CRAIG D-1	55 48 52 132 3 15 55 48 33 132 0 33	C 70S 87E10 C 70S 87E12
107-10-10200	CRAIG D-1	55 46 38 132 0 6 55 45 13 132 0 27	C 70S 87E25 C 70S 87E36
107-10-10220	CRAIG D-1	55 47 54 132 1 59 55 46 45 132 2 51	C 70S 87E14 C 70S 87E22
107-10-10240	CRAIG D-1	55 48 19 132 3 55 55 47 45 132 4 28	C 70S 87E15 C 70S 87E16

Stream/Lake	Map Sheet	Lat./Long.	Legal
107-10-10246	CRAIG D-1	55 48 32 132 5 16 55 47 19 132 5 0	C 70S 87E 9 C 70S 87E21
107-10-10250	CRAIG D-1	55 48 3 132 8 24 55 47 49 132 5 42	C 70S 87E18 C 70S 87E17
107-10-10270	CRAIG D-1	55 45 45 132 10 54 55 45 21 132 7 42	C 70S 86E35 C 70S 87E31
107-10-10290	CRAIG C-1	55 43 43 132 9 49 55 43 42 132 9 6	C 71S 86E12 C 71S 86E12
107-10-10300 Black Bear Creek	CRAIG C-1	55 43 35 132 10 0 55 41 55 132 6 25	C 71S 86E12 C 71S 87E20
107-10-10300-2005	CRAIG C-1	55 43 1 132 8 41 55 43 7 132 7 9	C 71S 87E18 C 71S 87E17
107-10-10300-2006	CRAIG C-1	55 42 53 132 8 33 55 42 32 132 9 0	C 71S 87E18 C 71S 86E13
107-10-10700	CRAIG D-1	55 56 19 132 16 25 55 59 11 132 19 7	C 68S 85E28 C 68S 85E 7
107-10-10700-2014	CRAIG D-1	55 58 45 132 18 42 55 59 1 132 18 35	C 68S 85E18 C 68S 85E 8
107-10-10720	CRAIG D-1	55 56 9 132 15 42 55 57 20 132 15 46	C 68S 85E33 C 68S 85E21
107-10-10740	CRAIG D-1	55 56 1 132 15 6 55 57 55 132 15 22	C 68S 85E34 C 68S 85E22
107-10-10760	CRAIG D-1	55 56 0 132 13 27 55 57 13 132 13 51	C 68S 85E35 C 68S 85E23
107-20-10010 Anan Creek	BRADFIELD CANAL A-6	56 10 47 131 53 9 56 9 39 131 53 16	C 66S 87E 1 C 66S 87E12
107-20-10010-0010 Anan Lake	BRADFIELD CANAL A-6	56 8 35 131 53 14	C 66S 87E13
107-20-10010-2005 East Fork Anan Creek	BRADFIELD CANAL A-6	56 10 5 131 52 24 56 8 15 131 49 19	C 66S 87E12 C 66S 83E20
107-20-10010-2005-3005	BRADFIELD CANAL A-6	56 9 6 131 49 27 56 9 9 131 48 55	C 66S 83E17 C 66S 83E16
107-20-10050	BRADFIELD CANAL A-6	56 3 27 131 57 30 56 3 32 131 57 11	C 67S 87E16 C 67S 87E16

Stream/Lake	Map Sheet	Lat./Long.	Legal
107-20-10100	KETCHIKAN D-6	55 58 31 131 55 58	C 68S 87E15
		55 57 19 131 54 26	C 68S 87E23
107-20-10100-0010	KETCHIKAN D-6	55 58 18 131 55 43	C 68S 87E15
107-20-10130	KETCHIKAN D-6	55 57 44 131 58 55	C 68S 87E20
		55 57 21 131 58 55	C 68S 87E20
107-20-10150	CRAIG D-1	55 57 36 132 0 29	C 68S 87E19
	KETCHIKAN D-6	55 56 46 131 58 56	C 68S 87E29
107-20-10170	CRAIG D-1	55 56 59 132 2 22	C 68S 86E25
		55 56 8 132 1 28	C 68S 87E31
107-20-10185	CRAIG D-1	55 56 34 132 12 53	C 68S 85E26
		55 56 49 132 13 21	C 68S 85E26
107-20-10190	CRAIG D-1	55 58 55 132 12 9	C 68S 85E12
		55 58 57 132 13 40	C 68S 85E11
107-20-10200	PETERSBURG A-1	56 1 18 132 12 38	C 67S 85E35
		56 1 20 132 16 16	C 67S 85E33
107-20-10220	PETERSBURG A-1	56 3 2 132 13 3	C 67S 85E23
		56 3 32 132 13 24	C 67S 85E14
107-20-10290	PETERSBURG A-1	56 8 10 132 15 36	C 66S 85E21
		56 8 10 132 16 2	C 66S 85E21
107-20-10300	PETERSBURG A-1	56 8 17 132 15 36	C 66S 85E21
		56 9 28 132 16 57	C 66S 85E 9
107-20-10300-2003	PETERSBURG A-1	56 9 9 132 16 17	C 66S 85E16
		56 8 49 132 16 52	C 66S 85E16
107-20-10300-2004	PETERSBURG A-1	56 9 13 132 16 19	C 66S 85E16
		56 9 36 132 15 26	C 66S 85E10
107-20-10600	PETERSBURG A-1	56 9 1 132 3 30	C 66S 86E14
		56 10 6 132 4 18	C 66S 86E11
107-20-10700	PETERSBURG A-1	56 14 4 132 3 38	C 65S 86E14
	PETERSBURG B-1	56 15 23 132 6 2	C 65S 86E 3
107-20-10700-2003	PETERSBURG A-1	56 14 15 132 4 5	C 65S 86E14
		56 14 12 132 4 45	C 65S 86E14
107-20-10710	PETERSBURG A-1	56 14 6 132 3 28	C 65S 86E14
	PETERSBURG B-1	56 16 30 132 4 31	C 64S 85E36

Stream/Lake	Map Sheet	Lat./Long.	Legal
107-30-10200	PETERSBURG A-1	56 13 57 132 18 26	C 65S 85E17
		56 15 0 132 15 52	C 65S 85E 9
107-30-10300	PETERSBURG A-1	56 11 0 132 8 50	C 66S 86E 5
Thoms Creek		56 13 39 132 13 15	C 65S 85E14
107-30-10300-0020	PETERSBURG A-1	56 14 3 132 14 43	C 65S 85E15
Thoms Lake			
107-30-10300-2006	PETERSBURG A-1	56 13 39 132 12 54	C 65S 85E14
		56 13 52 132 12 5	C 65S 85E13
107-30-10300-2008	PETERSBURG A-1	56 14 7 132 14 12	C 65S 85E15
		56 14 23 132 13 42	C 65S 85E14
107-30-10300-2010	PETERSBURG A-1	56 14 12 132 14 25	C 65S 85E15
		56 14 33 132 13 54	C 65S 85E11
107-30-10550	PETERSBURG A-1	56 9 44 132 11 4	C 66S 85E12
		56 9 28 132 11 50	C 66S 85E12
107-30-10650	PETERSBURG A-1	56 10 55 132 14 37	C 66S 85E 3
		56 10 11 132 14 52	C 66S 85E 3
107-30-10690	PETERSBURG A-1	56 10 46 132 19 14	C 66S 85E 6
		56 10 10 132 18 50	C 66S 85E 6
107-30-10700	PETERSBURG A-1	56 10 44 132 19 37	C 66S 85E 6
Olive Creek	PETERSBURG A-2	56 10 24 132 21 8	C 66S 84E 1
107-30-10760	PETERSBURG A-2	56 11 2 132 29 31	C 65S 83E36
		56 10 19 132 30 18	C 66S 83E 1
107-30-10780	PETERSBURG A-2	56 11 12 132 30 28	C 65S 83E36
		56 10 44 132 31 39	C 66S 83E 2
107-30-10780-2002	PETERSBURG A-2	56 11 3 132 30 44	C 65S 83E36
		56 11 8 132 31 41	C 65S 83E35
107-30-10800	PETERSBURG A-2	56 12 3 132 29 44	C 65S 83E25
		56 12 24 132 29 37	C 65S 83E25
107-30-10810	PETERSBURG A-2	56 12 15 132 29 2	C 65S 84E30
		56 13 44 132 30 16	C 65S 83E13
107-30-10840	PETERSBURG A-2	56 12 24 132 26 47	C 65S 84E29
		56 12 37 132 26 39	C 65S 84E29
107-30-10840-2001	PETERSBURG A-2	56 12 28 132 26 49	C 65S 84E29
		56 12 32 132 27 4	C 65S 84E29

Stream/Lake	Map Sheet	Lat./Long.	Legal
107-30-10900 Kunk Lake	PETERSBURG B-2	56 15 16 132 23 58 56 15 25 132 24 12	C 65S 84E10 C 65S 84E 3
107-40-10050	PETERSBURG B-1 PETERSBURG C-1	56 29 31 132 15 29 56 34 3 132 16 26	C 62S 84E14 C 61S 84E22
107-40-10050-2012	PETERSBURG C-1	56 33 7 132 15 4 56 33 18 132 14 28	C 61S 84E26 C 61S 84E25
107-40-10060	PETERSBURG B-1	56 29 35 132 15 17 56 29 44 132 15 23	C 62S 84E14 C 62S 84E14
107-40-10070 Mill Creek	PETERSBURG B-1	56 27 35 132 12 17 56 28 19 132 7 7	C 62S 85E30 C 62S 85E27
107-40-10070-0010 Virginia Lake	PETERSBURG B-1	56 28 43 132 9 57	C 62S 85E21
107-40-10070-2006	PETERSBURG B-1	56 28 32 132 9 16 56 27 55 132 8 35	C 62S 85E21 C 62S 85E28
107-40-10070-2011	PETERSBURG B-1	56 28 48 132 8 39 56 28 23 132 8 0	C 62S 85E21 C 62S 85E22
107-40-10100	PETERSBURG B-1	56 27 31 132 12 15 56 27 3 132 10 50	C 62S 85E30 C 62S 85E32
107-40-10200	PETERSBURG B-1	56 22 35 132 4 7 56 23 10 132 4 8	C 63S 85E25 C 63S 85E24
107-40-10250 Aaron Creek	BRADFIELD CANAL B-6	56 22 45 131 57 57 56 29 56 131 57 13	C 63S 86E27 C 62S 86E14
107-40-10250-2002 Oarns Creek	BRADFIELD CANAL B-6	56 22 51 131 56 27 56 20 48 131 52 5	C 63S 86E26 C 64S 87E 5
107-40-10250-2005	BRADFIELD CANAL B-6	56 23 31 131 56 3 56 23 54 131 57 16	C 63S 86E23 C 63S 86E23
107-40-10250-2010	BRADFIELD CANAL B-6	56 27 49 131 57 17 56 26 41 131 51 26	C 62S 86E26 C 62S 87E32
107-40-10250-2010-3005	BRADFIELD CANAL B-6	56 28 3 131 54 50 56 28 19 131 54 37	C 62S 86E25 C 62S 86E25
107-40-10250-2010-3009	BRADFIELD CANAL B-6	56 26 50 131 51 37 56 26 56 131 51 27	C 62S 87E32 C 62S 87E32
107-40-10330 Marten Creek	BRADFIELD CANAL A-6	56 13 53 131 52 55 56 14 55 131 52 6	C 65S 87E13 C 65S 88E 7

Stream/Lake	Map Sheet	Lat./Long.	Legal
107-40-10390	BRADFIELD CANAL A-6	56 13 29 131 46 31	C 65S 88E22
		56 13 35 131 46 45	C 65S 88E22
107-40-10390-2001	BRADFIELD CANAL A-6	56 13 31 131 46 42	C 65S 88E22
		56 13 32 131 46 54	C 65S 88E22
107-40-10400	BRADFIELD CANAL A-6	56 13 12 131 43 31	C 65S 88E24
	BRADFIELD CANAL B-6	56 15 24 131 44 46	C 65S 88E 2
107-40-10450	BRADFIELD CANAL A-6	56 13 0 131 42 7	C 65S 89E19
		56 13 14 131 42 1	C 65S 89E19
107-40-10470	BRADFIELD CANAL A-6	56 13 10 131 40 21	C 65S 89E20
Tom Creek	BRADFIELD CANAL B-6	56 16 51 131 44 46	C 64S 88E31
107-40-10470-2010	BRADFIELD CANAL A-6	56 14 56 131 42 0	C 65S 89E 7
	BRADFIELD CANAL B-6	56 16 3 131 42 16	C 65S 89E 6
107-40-10470-2010-0010	BRADFIELD CANAL B-6	56 15 27 131 42 20	C 65S 89E 6
Tom Lake			
107-40-10490	BRADFIELD CANAL A-5	56 12 18 131 37 8	C 65S 89E27
Harding River	BRADFIELD CANAL B-5	56 24 21 131 34 39	C 63S 89E18
107-40-10490-0010	BRADFIELD CANAL B-5	56 16 13 131 39 31	C 64S 89E34
107-40-10530	BRADFIELD CANAL A-5	56 13 58 131 30 6	C 65S 90E16
Blue River	BRADFIELD CANAL A-4	56 14 17 131 16 1	C 65S 91E13
107-40-10530-2003	BRADFIELD CANAL A-5	56 14 6 131 27 16	C 65S 90E14
North Fork Bradfield River	BRADFIELD CANAL B-5	56 23 12 131 25 17	C 63S 90E19
107-40-10530-2003-3005	BRADFIELD CANAL B-5	56 16 59 131 24 24	C 64S 90E32
		56 17 35 131 24 23	C 64S 90E29
107-40-10530-2003-3010	BRADFIELD CANAL B-5	56 18 8 131 22 20	C 64S 90E21
		56 18 3 131 21 48	C 64S 90E21
107-40-10530-2003-3015	BRADFIELD CANAL B-5	56 20 2 131 22 49	C 64S 90E 9
		56 20 49 131 22 23	C 64S 90E 4
107-40-10530-2003-3021	BRADFIELD CANAL B-5	56 22 15 131 24 41	C 63S 90E32
		56 22 19 131 25 13	C 63S 90E30
107-40-10530-2003-3024	BRADFIELD CANAL B-5	56 21 49 131 23 47	C 63S 90E32
		56 22 16 131 23 19	C 63S 90E32
107-40-10530-2010	BRADFIELD CANAL A-5	56 12 59 131 22 25	C 65S 91E20
		56 12 34 131 21 24	C 65S 91E28

Stream/Lake	Map Sheet	Lat./Long.	Legal
107-40-10532	BRADFIELD CANAL A-5	56 13 42 131 29 53	C 65S 90E16
Bradfield River		56 13 43 131 29 17	C 65S 90E16
107-40-10534	BRADFIELD CANAL A-5	56 13 34 131 29 39	C 65S 90E21
		56 13 38 131 28 51	C 65S 90E15
107-40-10536	BRADFIELD CANAL A-5	56 13 23 131 30 6	C 65S 90E21
		56 13 25 131 29 41	C 65S 90E21
107-40-10538	BRADFIELD CANAL A-5	56 13 0 131 30 19	C 65S 90E21
Hidden Creek		56 12 56 131 30 48	C 65S 90E21
107-40-10540	BRADFIELD CANAL A-5	56 11 19 131 33 29	C 65S 90E31
		56 11 10 131 33 3	C 65S 90E31
107-40-10542	BRADFIELD CANAL A-5	56 11 17 131 33 35	C 65S 90E31
		56 11 3 131 33 14	C 65S 90E31
107-40-10544	BRADFIELD CANAL A-5	56 11 4 131 34 14	C 65S 89E36
		56 10 42 131 34 6	C 66S 89E 1
107-40-10550	BRADFIELD CANAL A-5	56 9 18 131 35 13	C 66S 89E12
Eagle River		56 6 48 131 31 45	C 66S 90E29
107-40-10550-2004	BRADFIELD CANAL A-5	56 9 1 131 34 24	C 66S 89E13
		56 7 50 131 35 43	C 66S 89E23
107-40-10550-2007	BRADFIELD CANAL A-5	56 7 26 131 32 32	C 66S 90E30
		56 7 38 131 31 43	C 66S 90E20
107-40-10570	BRADFIELD CANAL A-6	56 11 14 131 41 51	C 65S 89E31
		56 11 1 131 41 30	C 65S 89E32
107-40-10590	BRADFIELD CANAL A-6	56 11 13 131 42 20	C 65S 89E31
Hoya Creek		56 10 51 131 42 30	C 66S 89E 6
107-40-10630	BRADFIELD CANAL A-6	56 11 53 131 47 10	C 65S 88E27
		56 11 38 131 47 8	C 65S 88E34
107-40-10640	BRADFIELD CANAL A-6	56 11 23 131 49 20	C 65S 88E32
		56 10 30 131 48 1	C 66S 88E 4
107-40-10650	BRADFIELD CANAL A-6	56 11 23 131 49 24	C 65S 88E32
		56 11 2 131 50 11	C 65S 88E32
107-40-10730	PETERSBURG B-1	56 20 25 132 8 1	C 64S 85E10
		56 17 47 132 8 6	C 64S 85E27
107-40-10730-2003	PETERSBURG B-1	56 19 38 132 7 39	C 64S 85E15
		56 19 40 132 6 32	C 64S 85E14

Stream/Lake	Map Sheet	Lat./Long.	Legal
107-40-10730-2004	PETERSBURG B-1	56 19 37 132 7 42 56 19 21 132 8 46	C 64S 85E15 C 64S 85E16
107-40-10790	PETERSBURG B-1	56 20 35 132 8 38 56 20 1 132 9 7	C 64S 85E 4 C 64S 85E 9
107-40-10820	PETERSBURG B-1	56 21 20 132 10 42 56 20 6 132 12 12	C 64S 85E 5 C 64S 85E 7
107-40-10830	PETERSBURG B-1	56 23 46 132 14 11 56 23 32 132 14 23	C 63S 84E24 C 63S 84E24
107-40-10910	PETERSBURG B-1	56 24 41 132 14 31 56 25 13 132 14 51	C 63S 84E13 C 63S 84E11
108-10-10050 Pat Creek	PETERSBURG B-2 PETERSBURG B-1	56 20 33 132 20 18 56 20 57 132 18 16	C 64S 84E 8 C 64S 84E 4
108-10-10100	PETERSBURG B-2	56 18 42 132 20 47 56 18 43 132 20 0	C 64S 84E20 C 64S 84E20
108-10-10150 Kunk Creek	PETERSBURG B-2	56 17 5 132 23 36 56 17 2 132 24 32	C 64S 83E36 C 64S 83E35
108-10-10150-0010	PETERSBURG B-2	56 16 40 132 25 38	C 64S 83E34
108-10-10200	PETERSBURG B-2	56 19 26 132 23 50 56 19 22 132 25 30	C 64S 83E13 C 64S 83E14
108-20-10005	PETERSBURG B-2	56 18 49 132 31 36 56 18 45 132 31 18	C 64S 83E18 C 64S 83E19
108-20-10010	PETERSBURG B-2	56 18 31 132 31 46 56 18 26 132 30 36	C 64S 83E19 C 64S 83E19
108-20-10020	PETERSBURG B-2	56 18 32 132 32 37 56 18 13 132 32 17	C 64S 82E24 C 64S 82E24
108-20-10040	PETERSBURG B-3	56 20 3 132 40 42 56 19 20 132 40 34	C 64S 82E 7 C 64S 82E18
108-20-10050	PETERSBURG B-3	56 20 23 132 40 46 56 19 43 132 42 21	C 64S 82E 7 C 64S 81E12
108-20-10060	PETERSBURG B-3	56 20 46 132 41 3 56 21 59 132 46 37	C 64S 82E 6 C 63S 81E33
108-30-10050	PETERSBURG B-3	56 27 6 132 46 0 56 26 15 132 46 34	C 62S 81E33 C 63S 81E 4

Stream/Lake	Map Sheet	Lat./Long.	Legal
108-30-10100	PETERSBURG B-3	56 26 28 132 48 23	C 63S 81E 5
		56 25 41 132 48 30	C 63S 81E 8
108-30-10150	PETERSBURG B-3	56 27 22 132 54 33	C 62S 80E34
		56 27 9 132 54 24	C 62S 80E34
108-30-10200	PETERSBURG C-3	56 30 38 132 52 31	C 62S 80E11
		56 31 15 132 53 16	C 62S 80E 2
108-40-10010	PETERSBURG D-2	56 46 23 132 36 21	C 59S 81E11
		56 48 6 132 36 9	C 58S 81E35
108-40-10020	PETERSBURG D-2	56 47 26 132 30 32	C 59S 82E 4
Bussy Creek		56 48 10 132 31 25	C 58S 82E32
108-40-10050	PETERSBURG D-2	56 46 15 132 26 18	C 59S 82E12
	PETERSBURG C-2	56 44 49 132 25 37	C 59S 82E24
108-40-10050-2003	PETERSBURG D-2	56 46 3 132 25 48	C 59S 82E12
		56 45 58 132 25 21	C 59S 82E12
108-40-10060	PETERSBURG C-2	56 42 33 132 32 26	C 59S 82E32
		56 43 2 132 30 5	C 59S 82E33
108-40-10070	PETERSBURG C-2	56 41 29 132 29 27	C 60S 82E10
		56 42 16 132 29 6	C 60S 82E 3
108-40-10075	PETERSBURG C-2	56 40 31 132 30 8	C 60S 82E16
		56 39 44 132 29 8	C 60S 82E22
108-40-10075-2002	PETERSBURG C-2	56 40 21 132 30 0	C 60S 82E16
		56 39 47 132 30 24	C 60S 82E21
108-40-10075-2006	PETERSBURG C-2	56 39 51 132 29 36	C 60S 82E16
		56 39 41 132 29 57	C 60S 82E21
108-40-10080	PETERSBURG C-2	56 40 45 132 27 51	C 60S 82E11
		56 41 11 132 27 27	C 60S 82E11
108-40-10085	PETERSBURG C-2	56 40 10 132 28 2	C 60S 82E15
		56 39 36 132 28 4	C 60S 82E22
108-40-10090	PETERSBURG C-2	56 40 20 132 25 26	C 60S 82E13
		56 40 42 132 24 41	C 60S 83E18
108-40-10100	PETERSBURG C-2	56 39 52 132 25 22	C 60S 82E13
		56 38 40 132 27 35	C 60S 82E26
108-40-10110	PETERSBURG C-2	56 37 15 132 29 1	C 60S 82E34
		56 38 18 132 27 2	C 60S 82E26

Stream/Lake	Map Sheet	Lat./Long.	Legal
108-40-10115	PETERSBURG C-2	56 37 13 132 28 56 56 38 15 132 26 39	C 61S 83E 5 C 60S 82E26
108-40-10120	PETERSBURG C-2	56 36 37 132 29 21 56 37 50 132 26 26	C 61S 83E 5 C 60S 82E35
108-40-10130	PETERSBURG C-2	56 36 25 132 28 21 56 37 46 132 23 48	C 61S 83E 4 C 60S 83E31
108-40-10130-2005	PETERSBURG C-2	56 37 10 132 26 34 56 37 37 132 26 7	C 61S 83E 3 C 60S 82E36
108-40-10135	PETERSBURG C-2	56 34 53 132 26 41 56 35 28 132 25 3	C 61S 83E15 C 61S 83E14
108-40-10137	PETERSBURG C-2	56 34 15 132 25 57 56 35 15 132 24 47	C 61S 83E22 C 61S 83E14
108-40-10140	PETERSBURG C-2	56 37 30 132 23 13 56 38 9 132 23 24	C 60S 83E31 C 60S 83E30
108-40-10150	PETERSBURG C-1 BRADFIELD CANAL C-6	56 38 20 132 19 29 56 39 31 131 50 54	C 60S 83E27 C 60S 86E24
108-40-10150-2004 Government Creek	PETERSBURG C-1	56 38 43 132 17 7 56 38 11 132 15 44	C 60S 83E26 C 60S 83E25
108-40-10150-2007	PETERSBURG C-1	56 41 6 132 18 19 56 41 41 132 19 31	C 60S 83E11 C 60S 83E 3
108-40-10150-2008 Andrew Creek	PETERSBURG C-1	56 40 13 132 15 4 56 38 47 132 10 59	C 60S 84E18 C 60S 84E21
108-40-10150-2008-3010	PETERSBURG C-1	56 39 3 132 12 14 56 35 30 132 8 36	C 60S 84E20 C 61S 85E 9
108-40-10150-2010 Andrew Slough	PETERSBURG C-1	56 41 43 132 10 25 56 40 12 132 14 52	C 60S 84E 3 C 60S 84E18
108-40-10150-2010-3010	PETERSBURG C-1	56 40 51 132 11 22 56 40 47 132 10 46	C 60S 84E 9 C 60S 84E 9
108-40-10150-2010-3012	PETERSBURG C-1	56 40 25 132 12 33 56 40 0 132 11 42	C 60S 84E17 C 60S 84E16
108-40-10150-2011	PETERSBURG C-1	56 41 50 132 16 2 56 41 52 132 16 54	C 60S 83E 1 C 60S 83E 1
108-40-10150-2011-0010 Figure Eight Lake	PETERSBURG C-1	56 41 57 132 16 2	C 60S 83E 1

Stream/Lake	Map Sheet	Lat./Long.	Legal
108-40-10150-2015	PETERSBURG C-1	56 41 41 132 13 21	C 60S 84E 5
		56 42 11 132 15 9	C 60S 84E 6
108-40-10150-2019	PETERSBURG C-1	56 42 17 132 10 23	C 60S 84E 3
		56 43 37 132 11 27	C 59S 84E28
108-40-10150-2021	PETERSBURG C-1	56 42 18 132 10 13	C 60S 84E 3
		56 43 23 132 9 56	C 59S 84E27
108-40-10150-2025	PETERSBURG C-1	56 42 54 132 6 48	C 59S 84E36
		56 43 12 132 8 32	C 59S 84E35
108-40-10150-2027	PETERSBURG C-1	56 42 58 132 6 46	C 59S 84E36
		56 43 16 132 8 18	C 59S 84E35
108-40-10150-2028	PETERSBURG C-1	56 42 15 132 6 39	C 60S 84E 1
		56 42 13 132 6 20	C 60S 84E 1
108-40-10150-2029	PETERSBURG C-1	56 42 49 132 6 17	C 59S 84E36
Shakes Slough		56 43 43 132 7 25	C 59S 84E25
108-40-10150-2029-3004	PETERSBURG C-1	56 42 59 132 6 14	C 59S 84E36
		56 44 23 132 5 57	C 59S 84E24
108-40-10150-2029-3050	PETERSBURG C-1	56 43 41 132 7 32	C 59S 84E26
		56 44 1 132 8 39	C 59S 84E26
108-40-10150-2033	PETERSBURG C-1	56 42 56 132 4 29	C 59S 85E31
Ketili River	BRADFIELD CANAL C-6	56 40 21 131 56 29	C 60S 85E13
108-40-10150-2033-3007	PETERSBURG C-1	56 43 15 132 3 38	C 59S 85E32
		56 45 0 132 2 4	C 59S 85E21
108-40-10150-2033-3015	BRADFIELD CANAL C-6	56 42 24 131 59 30	C 60S 85E 2
		56 43 1 131 58 50	C 59S 85E35
108-40-10150-2033-3017	BRADFIELD CANAL C-6	56 42 22 131 59 28	C 60S 85E 2
		56 42 6 131 58 24	C 60S 85E 2
108-40-10150-2033-3021	BRADFIELD CANAL C-6	56 41 32 131 57 57	C 60S 85E12
Ketili Creek		56 40 22 131 52 50	C 60S 86E14
108-40-10150-2033-3021-0010	BRADFIELD CANAL C-6	56 40 33 131 54 4	C 60S 86E15
Barnes Lake			
108-40-10150-2033-3021-4005	BRADFIELD CANAL C-6	56 41 46 131 56 29	C 60S 85E 1
		56 42 1 131 56 27	C 60S 86E 4
108-40-10150-2033-3021-4009	BRADFIELD CANAL C-6	56 41 28 131 55 26	C 60S 86E 9
		56 41 37 131 55 15	C 60S 86E 4

Stream/Lake	Map Sheet	Lat./Long.	Legal
108-40-10150-2033-3021-4015	BRADFIELD CANAL C-6	56 40 36 131 53 46 56 41 2 131 52 38	C 60S 86E15 C 60S 86E11
108-40-10150-2034 Shuktusa Branch	PETERSBURG C-1	56 42 13 132 4 33 56 40 11 132 6 46	C 60S 85E 6 C 60S 84E13
108-40-10150-2034-3006	PETERSBURG C-1	56 41 0 132 6 18 56 41 18 132 6 58	C 60S 84E12 C 60S 84E12
108-40-10150-2050 Goat Creek	BRADFIELD CANAL C-6	56 39 58 131 58 12 56 39 29 131 58 37	C 60S 85E14 C 60S 85E23
108-40-10150-2055 Guerin Slough	BRADFIELD CANAL C-6	56 40 7 131 55 47 56 40 2 131 51 10	C 60S 86E16 C 60S 86E13
108-40-10150-2060 Kikahe River	BRADFIELD CANAL C-6	56 38 43 131 53 49 56 35 17 131 52 12	C 60S 86E27 C 61S 87E17
108-40-10150-2060-3010	BRADFIELD CANAL C-6	56 36 32 131 52 33 56 36 32 131 53 4	C 61S 87E 5 C 61S 87E 6
108-40-10150-2068-3020	BRADFIELD CANAL C-6	56 36 14 131 45 36 56 32 1 131 45 40	C 61S 87E 1 C 61S 87E36
108-40-10260	PETERSBURG C-2	56 34 36 132 21 54 56 34 27 132 21 37	C 61S 84E19 C 61S 84E19
108-40-10270	PETERSBURG B-1	56 27 48 132 18 23 56 27 28 132 18 25	C 62S 84E28 C 62S 84E33
108-40-10330	PETERSBURG B-3	56 26 33 132 40 20 56 26 19 132 41 2	C 63S 82E 6 C 63S 82E 6
108-40-10400	PETERSBURG B-3	56 26 55 132 41 41 56 26 42 132 41 58	C 62S 81E36 C 62S 81E36
108-40-10430	PETERSBURG C-3	56 32 18 132 45 18 56 31 47 132 45 30	C 61S 81E34 C 62S 81E 3
108-40-10430-2002	PETERSBURG C-3	56 32 13 132 45 22 56 32 1 132 46 1	C 61S 81E34 C 62S 81E 4
108-40-10450	PETERSBURG C-3	56 32 42 132 46 43 56 34 26 132 52 51	C 61S 81E33 C 61S 80E23
108-40-10450-2006	PETERSBURG C-3	56 32 43 132 47 56 56 32 4 132 49 12	C 61S 81E32 C 61S 81E31
108-40-10500	PETERSBURG C-3	56 34 39 132 44 26 56 34 20 132 47 4	C 61S 81E15 C 61S 81E21

Stream/Lake	Map Sheet	Lat./Long.	Legal
108-40-10500-2002	PETERSBURG C-3	56 34 52 132 44 30	C 61S 81E15
		56 36 46 132 41 59	C 61S 81E 1
108-40-10500-2002-3004	PETERSBURG C-3	56 35 5 132 44 6	C 61S 81E14
		56 34 36 132 42 56	C 61S 81E23
108-40-10550	PETERSBURG C-3	56 32 23 132 40 38	C 61S 82E31
		56 32 26 132 41 36	C 61S 81E36
108-40-10600	PETERSBURG C-2	56 33 16 132 38 33	C 61S 82E29
		56 34 25 132 38 55	C 61S 82E20
108-40-10800	PETERSBURG C-2	56 38 43 132 37 49	C 60S 81E27
	PETERSBURG C-3	56 37 50 132 41 26	C 60S 81E32
108-40-10800-2011	PETERSBURG C-3	56 38 20 132 40 23	C 60S 81E28
		56 37 49 132 40 8	C 60S 81E33
108-40-10850	PETERSBURG C-2	56 40 24 132 38 45	C 60S 81E15
	PETERSBURG C-3	56 39 27 132 40 42	C 60S 81E20
108-40-10850-0001	PETERSBURG C-3	56 40 9 132 40 23	C 60S 81E16
108-50-10030	PETERSBURG C-3	56 41 51 132 42 47	C 60S 81E 6
Big Creek		56 39 6 132 50 28	C 60S 80E20
108-50-10030-2006	PETERSBURG C-3	56 41 14 132 43 51	C 60S 80E12
		56 41 5 132 45 18	C 60S 80E11
108-50-10030-2007	PETERSBURG C-3	56 41 4 132 43 26	C 60S 81E 7
		56 38 42 132 43 20	C 60S 81E30
108-50-10030-2025	PETERSBURG C-3	56 39 9 132 46 29	C 60S 80E23
		56 38 15 132 46 28	C 60S 80E26
108-50-10030-2031	PETERSBURG C-3	56 38 45 132 48 41	C 60S 80E28
		56 38 9 132 48 30	C 60S 80E28
108-50-10030-2035	PETERSBURG C-3	56 38 52 132 49 8	C 60S 80E28
		56 38 7 132 48 58	C 60S 80E28
108-50-10035	PETERSBURG C-3	56 43 7 132 44 26	C 59S 80E36
		56 43 12 132 47 27	C 59S 80E34
108-50-10035-2006	PETERSBURG C-3	56 43 18 132 45 57	C 59S 80E26
		56 43 41 132 45 51	C 59S 80E26
108-50-10040	PETERSBURG D-3	56 45 32 132 46 39	C 59S 80E14
		56 45 14 132 47 13	C 59S 80E15

Stream/Lake	Map Sheet	Lat./Long.	Legal
108-50-10050	PETERSBURG D-3	56 46 14 132 47 51	C 59S 80E10
		56 46 5 132 48 30	C 59S 80E 9
108-60-10005	PETERSBURG D-3	56 57 56 132 54 41	C 56S 79E31
		56 58 3 132 54 19	C 56S 79E31
108-60-10010	PETERSBURG D-3	56 57 25 132 53 31	C 57S 79E 1
		56 58 1 132 53 8	C 56S 79E32
108-60-10012	PETERSBURG D-3	56 57 15 132 53 9	C 57S 79E 1
		56 57 15 132 50 24	C 57S 80E 5
108-60-10020	PETERSBURG D-3	56 56 28 132 52 54	C 57S 80E 7
		56 56 42 132 51 20	C 57S 80E 8
108-60-10025	PETERSBURG D-3	56 54 59 132 51 27	C 57S 80E20
		56 55 47 132 48 57	C 57S 80E16
108-60-10025-2005	PETERSBURG D-3	56 55 42 132 50 40	C 57S 80E17
		56 56 34 132 49 15	C 57S 80E 9
108-60-10030	PETERSBURG D-3	56 54 15 132 49 41	C 57S 80E28
Muddy River	PETERSBURG D-2	56 53 26 132 39 53	C 57S 81E33
108-60-10030-2011	PETERSBURG D-3	56 55 37 132 45 56	C 57S 80E14
		56 53 57 132 42 15	C 57S 81E30
108-60-10030-2012	PETERSBURG D-3	56 55 5 132 45 18	C 57S 80E23
		56 54 25 132 44 36	C 57S 80E24
108-60-10030-2022	PETERSBURG D-3	56 53 16 132 42 7	C 57S 81E32
		56 51 47 132 41 18	C 58S 81E 8
108-60-10030-2025	PETERSBURG D-3	56 53 38 132 40 26	C 57S 81E28
		56 54 26 132 42 6	C 57S 81E20
108-60-10032	PETERSBURG D-3	56 54 15 132 49 6	C 57S 80E28
		56 54 54 132 48 13	C 57S 80E22
108-60-10035	PETERSBURG D-3	56 54 2 132 47 58	C 57S 80E27
		56 54 31 132 48 22	C 57S 80E22
108-60-10040	PETERSBURG D-3	56 53 25 132 47 55	C 57S 80E34
		56 53 5 132 46 38	C 57S 80E35
108-60-10046	PETERSBURG D-3	56 47 45 132 51 44	C 58S 80E31
		56 47 14 132 51 48	C 59S 80E 6
108-60-10048	PETERSBURG D-3	56 47 48 132 52 12	C 58S 80E31
		56 47 32 132 53 4	C 59S 80E 6

Stream/Lake	Map Sheet	Lat./Long.	Legal
108-60-10050	PETERSBURG D-3	56 48 0 132 53 30 56 47 46 132 54 39	C 58S 79E36 C 58S 79E36
108-60-10052	PETERSBURG D-3	56 48 16 132 54 33 56 47 54 132 55 2	C 58S 79E36 C 58S 79E35
108-60-10060 Fivemile Creek	PETERSBURG D-3 PETERSBURG D-4	56 52 47 132 58 11 56 52 23 133 0 56	C 57S 79E33 C 58S 79E 5
109-10-10010	PORT ALEXANDER B-3	56 16 36 134 40 30 56 16 25 134 40 51	C 64S 69E32 C 64S 69E32
109-10-10020	PORT ALEXANDER B-3	56 17 31 134 40 57 56 17 24 134 41 15	C 64S 69E29 C 64S 69E30
109-10-10030	PORT ALEXANDER B-3	56 19 21 134 42 15 56 19 40 134 42 26	C 64S 69E18 C 64S 69E18
109-10-10040	PORT ALEXANDER B-3	56 20 13 134 40 13 56 20 21 134 40 28	C 64S 69E 8 C 64S 69E 8
109-10-10050	PORT ALEXANDER B-2	56 20 49 134 38 59 56 20 56 134 39 2	C 64S 69E 4 C 64S 69E 4
109-10-10090	PORT ALEXANDER B-2	56 22 49 134 39 4 56 22 28 134 39 46	C 63S 69E28 C 63S 69E29
109-10-10100	PORT ALEXANDER B-3	56 22 54 134 42 8 56 22 50 134 42 18	C 63S 69E30 C 63S 69E30
109-10-10110	PORT ALEXANDER B-3	56 22 42 134 43 45 56 22 31 134 43 35	C 63S 68E25 C 63S 68E25
109-10-10115	PORT ALEXANDER B-3	56 22 43 134 43 50 56 22 29 134 44 48	C 63S 68E25 C 63S 68E26
109-10-10120	PORT ALEXANDER B-3	56 23 35 134 42 57 56 24 7 134 43 3	C 63S 68E24 C 63S 68E13
109-10-10130	PORT ALEXANDER B-2	56 23 41 134 39 31 56 23 45 134 39 35	C 63S 69E21 C 63S 69E21
109-10-10150	PORT ALEXANDER B-2	56 25 17 134 38 55 56 25 9 134 39 11	C 63S 69E 9 C 63S 69E 9
109-10-10160	PORT ALEXANDER B-3	56 26 16 134 44 52 56 25 37 134 44 55	C 63S 68E 2 C 63S 68E11
109-10-10165	PORT ALEXANDER B-3	56 26 35 134 44 34 56 27 34 134 44 22	C 63S 68E 2 C 62S 68E26

Stream/Lake	Map Sheet	Lat./Long.	Legal
109-10-10165-0010 Nakvassin Lake	PORT ALEXANDER B-3	56 27 12 134 44 15	C 62S 68E36
109-10-10170	PORT ALEXANDER B-2	56 26 25 134 38 39 56 26 41 134 39 36	C 63S 69E 4 C 62S 69E33
109-10-10175	PORT ALEXANDER B-2	56 27 20 134 38 40 56 27 25 134 38 56	C 62S 69E33 C 62S 69E33
109-10-10135	PORT ALEXANDER C-3	56 31 10 134 40 10 56 31 6 134 40 19	C 62S 69E 5 C 62S 69E 5
109-10-10210	PORT ALEXANDER C-3	56 32 20 134 45 29 56 32 16 134 45 26	C 61S 68E35 C 61S 68E35
109-10-10230	PORT ALEXANDER C-3	56 33 11 134 44 41 56 33 30 134 45 41	C 61S 68E26 C 61S 68E26
109-10-10230-2006	PORT ALEXANDER C-3	56 33 30 134 45 34 56 33 35 134 45 33	C 61S 68E26 C 61S 68E23
109-10-10250	PORT ALEXANDER C-3	56 35 4 134 40 13 56 34 59 134 40 18	C 61S 69E17 C 61S 69E17
109-10-10255	PORT ALEXANDER C-3	56 36 9 134 40 12 56 36 11 134 40 22	C 61S 69E 8 C 61S 69E 5
109-10-10260	PORT ALEXANDER C-3	56 36 53 134 40 28 56 36 52 134 40 38	C 61S 69E 5 C 61S 69E 5
109-10-10270	PORT ALEXANDER C-3	56 37 54 134 40 47 56 38 3 134 40 56	C 60S 68E27 C 60S 68E27
109-10-10280	PORT ALEXANDER C-3	56 38 5 134 40 39 56 38 17 134 40 50	C 60S 68E27 C 60S 68E27
109-10-10290	PORT ALEXANDER C-3	56 37 39 134 40 16 56 37 51 134 40 9	C 60S 68E34 C 60S 68E34
109-20-10010	PORT ALEXANDER C-2	56 34 6 134 37 44 56 34 6 134 37 55	C 61S 69E22 C 61S 69E22
109-20-10020	PORT ALEXANDER C-2	56 37 49 134 37 33 56 37 49 134 38 39	C 60S 68E36 C 60S 68E35
109-20-10030	PORT ALEXANDER C-2	56 39 13 134 37 47 56 39 16 134 38 2	C 60S 68E24 C 60S 68E24
109-20-10040	PORT ALEXANDER C-2	56 40 27 134 37 52 56 40 32 134 38 24	C 60S 68E13 C 60S 68E12

Stream/Lake	Map Sheet	Lat./Long.	Legal
109-20-10050	PORT ALEXANDER C-2	56 41 46 134 38 1	C 60S 68E 1
		56 41 47 134 38 13	C 60S 68E 1
109-20-10060	PORT ALEXANDER C-2	56 43 40 134 39 29	C 59S 68E26
		56 43 33 134 39 22	C 59S 68E26
109-20-10070	PORT ALEXANDER C-3	56 42 11 134 45 2	C 60S 68E 6
		56 41 20 134 46 7	C 60S 68E 7
109-20-10070-0010	PORT ALEXANDER C-3	56 41 12 134 46 52	C 60S 67E12
109-20-10070-2005	PORT ALEXANDER C-3	56 41 27 134 45 48	C 60S 68E 6
		56 41 13 134 45 50	C 60S 68E 7
109-20-10080	PORT ALEXANDER C-3	56 42 15 134 41 51	C 59S 68E33
		56 41 49 134 42 28	C 60S 68E 4
109-20-10100	PORT ALEXANDER D-3	56 46 42 134 43 44	C 59S 68E 5
		56 46 25 134 44 4	C 59S 68E 8
109-20-10110	PORT ALEXANDER D-3	56 47 12 134 44 50	C 59S 68E 5
		56 47 12 134 45 8	C 59S 68E 6
109-20-10120	PORT ALEXANDER D-3	56 47 36 134 40 24	C 58S 68E34
		56 47 36 134 40 39	C 58S 68E34
109-20-10130	PORT ALEXANDER D-3	56 49 42 134 41 30	C 58S 68E22
		56 49 45 134 44 32	C 58S 68E20
109-20-10130-0010	PORT ALEXANDER D-3	56 49 28 134 41 58	C 58S 68E21
109-20-10130-2005	PORT ALEXANDER D-3	56 49 3 134 42 28	C 58S 68E28
		56 48 38 134 42 59	C 58S 68E28
109-20-10160	PORT ALEXANDER D-3	56 52 4 134 48 28	C 58S 67E 2
		56 54 53 134 52 24	C 57S 67E21
109-20-10160-2001	PORT ALEXANDER D-3	56 51 54 134 48 54	C 58S 67E 2
		56 50 17 134 49 4	C 58S 67E14
109-20-10160-2001-3004	PORT ALEXANDER D-3	56 51 19 134 50 4	C 58S 67E10
		56 50 37 134 51 7	C 58S 67E15
109-20-10160-2003	PORT ALEXANDER D-3	56 52 52 134 51 26	C 57S 67E33
		56 52 36 134 52 6	C 58S 67E 4
109-20-10160-2005	PORT ALEXANDER D-3	56 53 23 134 51 33	C 57S 67E33
		56 53 31 134 51 59	C 57S 67E28

Stream/Lake	Map Sheet	Lat./Long.	Legal
109-20-10160-2006	PORT ALEXANDER D-3	56 53 29 134 51 36 56 53 31 134 51 19	C 57S 67E33 C 57S 67E28
109-20-10160-2009	PORT ALEXANDER D-3	56 54 13 134 52 13 56 54 31 134 52 52	C 57S 67E28 C 57S 67E20
109-20-10170	PORT ALEXANDER D-3	56 52 31 134 48 2 56 52 40 134 48 22	C 58S 67E 2 C 57S 67E35
109-20-10180	PORT ALEXANDER D-3	56 51 23 134 43 29 56 51 31 134 43 30	C 58S 68E 8 C 58S 68E 8
109-20-10190	PORT ALEXANDER D-3	56 54 45 134 42 56 56 54 22 134 43 10	C 57S 68E21 C 57S 68E21
109-20-10200	PORT ALEXANDER D-3	56 54 42 134 43 49 56 54 18 134 47 37	C 57S 68E20 C 57S 67E25
109-20-10200-2008	PORT ALEXANDER D-3	56 54 33 134 47 27 56 54 37 134 47 59	C 57S 67E24 C 57S 67E23
109-20-10210	PORT ALEXANDER D-3	56 55 31 134 44 40 56 55 21 134 45 29	C 57S 68E17 C 57S 68E18
109-20-10220	PORT ALEXANDER D-3	56 56 55 134 44 33 56 56 48 134 44 31	C 57S 68E 8 C 57S 68E 8
109-20-10230	PORT ALEXANDER D-3	56 58 24 134 45 34 56 58 37 134 45 44	C 56S 67E33 C 56S 67E33
109-20-12222-2003	PORT ALEXANDER C-3	56 41 13 134 47 3 56 41 20 134 47 6	C 60S 67E12 C 60S 67E12
109-30-10010	SITKA A-1	57 11 7 134 14 3 57 12 18 134 13 32	C 54S 70E14 C 54S 70E12
109-30-10025	SITKA A-1	57 14 56 134 17 2 57 14 34 134 15 12	C 53S 70E28 C 53S 70E27
109-30-10030	SITKA B-1	57 15 26 134 17 38 57 16 58 134 17 27	C 53S 70E21 C 53S 70E16
109-30-10030-2007	SITKA B-1	57 16 27 134 17 22 57 16 25 134 17 46	C 53S 70E16 C 53S 70E16
109-30-10030-2008	SITKA B-1	57 16 29 134 17 20 57 16 42 134 16 53	C 53S 70E16 C 53S 70E16
109-30-10040	SITKA B-1 SITKA B-2	57 15 12 134 17 53 57 15 20 134 21 27	C 53S 70E28 C 53S 70E30

Stream/Lake	Map Sheet	Lat./Long.	Legal
109-30-10050	SITKA A-1	57 12 45 134 18 35	C 54S 70E 8
	SITKA A-2	57 13 15 134 20 34	C 54S 70E 6
109-30-10060	SITKA A-1	57 11 53 134 18 11	C 54S 70E16
		57 11 32 134 19 51	C 54S 70E17
109-30-10060-0020 Eliza Lake	SITKA A-1	57 11 25 134 19 54	C 54S 70E17
109-30-10080	SITKA A-2	57 9 47 134 21 11	C 54S 70E30
		57 10 22 134 22 36	C 54S 69E24
109-30-10100	SITKA A-2	57 7 56 134 22 13	C 55S 69E 1
		57 9 24 134 23 20	C 54S 69E26
109-30-10110	SITKA A-2	57 7 59 134 23 14	C 55S 69E 2
		57 8 42 134 24 30	C 54S 69E35
109-30-10130	SITKA A-2	57 7 18 134 23 59	C 55S 69E11
		57 7 24 134 26 34	C 55S 69E 9
109-30-10130-2005	SITKA A-2	57 6 49 134 25 1	C 55S 69E10
		57 6 46 134 26 11	C 55S 69E10
109-30-10160	SITKA A-2	57 3 22 134 32 10	C 55S 68E36
		57 4 42 134 29 59	C 55S 69E30
109-30-10170	SITKA A-2	57 3 33 134 32 25	C 55S 68E36
		57 4 50 134 31 6	C 55S 68E25
109-30-10190	SITKA A-2	57 2 24 134 33 51	C 56S 68E 2
		57 3 13 134 34 0	C 56S 68E 2
109-30-10210	SITKA A-2	57 2 13 134 34 40	C 56S 68E 3
		57 2 38 134 34 37	C 56S 68E 3
109-30-10230	SITKA A-2	57 2 27 134 35 11	C 56S 68E 3
		57 2 47 134 35 3	C 56S 68E 3
109-30-10230-2002	SITKA A-2	57 2 33 134 35 2	C 56S 68E 3
		57 2 41 134 34 50	C 56S 68E 3
109-30-10260	SITKA B-1	57 16 18 134 9 27	C 53S 71E17
		57 16 40 134 13 25	C 53S 70E13
109-30-10260-2011	SITKA B-1	57 16 33 134 12 37	C 53S 70E13
		57 16 19 134 12 23	C 53S 70E13
109-30-10260-2013	SITKA B-1	57 16 33 134 12 53	C 53S 70E13
		57 16 17 134 13 24	C 53S 70E13

Stream/Lake	Map Sheet	Lat./Long.	Legal
109-30-10280	SITKA A-1	57 12 55 134 9 9	C 54S 71E 5
		57 12 56 134 9 56	C 54S 71E 5
109-42-10010	SITKA A-1	57 1 5 134 1 17	C 56S 72E18
	SUMDUM A-6	57 1 22 133 59 14	C 56S 72E16
109-42-10010-2002	SITKA A-1	57 1 3 134 0 43	C 56S 72E17
	SUMDUM A-6	57 0 19 133 58 18	C 56S 72E21
109-42-10010-2002-3001	SITKA A-1	57 1 5 134 0 38	C 56S 72E17
	SUMDUM A-6	57 1 7 133 59 40	C 56S 72E17
109-42-10010-2004	SUMDUM A-6	57 1 16 133 59 35	C 56S 72E17
		57 1 12 133 53 48	C 56S 72E13
109-42-10030	PETERSBURG D-6	56 59 26 133 57 50	C 56S 72E28
		56 59 24 133 55 51	C 56S 72E26
109-42-10030-2002	PETERSBURG D-6	56 59 25 133 57 34	C 56S 72E27
		56 59 16 133 56 5	C 56S 72E27
109-42-10040	PETERSBURG D-6	56 58 13 133 55 56	C 56S 72E35
Gunnuk Creek		56 59 3 133 55 7	C 56S 72E26
109-42-10041	PETERSBURG D-6	56 58 9 133 55 42	C 56S 72E35
Little Gunnuk Creek		56 58 9 133 54 57	C 56S 72E35
109-42-10050	PETERSBURG D-6	56 55 56 133 52 6	C 57S 73E14
Sitkum Creek		56 57 57 133 50 59	C 56S 73E32
109-42-10050-2002	PETERSBURG D-6	56 56 13 133 52 2	C 57S 73E11
Jenny Creek		56 56 6 133 50 40	C 57S 73E13
109-42-10050-2008	PETERSBURG D-6	56 57 22 133 51 0	C 57S 73E 1
		56 57 17 133 49 47	C 57S 73E 1
109-42-10070	PETERSBURG D-6	56 55 19 133 50 39	C 57S 73E13
Slo Duc Creek		56 55 23 133 49 43	C 57S 74E18
109-42-10090	PETERSBURG D-6	56 53 39 133 44 19	C 57S 74E27
Cathedral Falls Creek		56 54 20 133 42 49	C 57S 74E26
109-42-10100	PETERSBURG D-6	56 53 24 133 43 44	C 57S 74E34
Hamilton Creek	PETERSBURG D-5	56 54 6 133 24 30	C 57S 76E26
109-42-10100-2005	PETERSBURG D-6	56 52 24 133 40 7	C 58S 75E 6
	PETERSBURG D-5	56 53 54 133 37 17	C 57S 75E29
109-42-10100-2010	PETERSBURG D-5	56 52 26 133 37 21	C 58S 75E 5
		56 52 10 133 37 3	C 53S 75E 4

Stream/Lake	Map Sheet	Lat./Long.	Legal
109-42-10100-2014	PETERSBURG D-5	56 52 24 133 34 39	C 58S 75E 3
		56 50 37 133 32 44	C 58S 75E14
109-42-10100-2017	PETERSBURG D-5	56 52 43 133 33 48	C 57S 75E35
		56 53 17 133 33 57	C 57S 75E35
109-42-10100-2022	PETERSBURG D-5	56 53 3 133 31 28	C 57S 75E36
		56 49 54 133 30 32	C 58S 76E19
109-42-10100-2023	PETERSBURG D-5	56 53 17 133 31 27	C 57S 75E36
		56 58 16 133 38 13	C 56S 74E34
109-42-10100-2023-3010	PETERSBURG D-5	56 55 14 133 33 25	C 57S 75E23
		56 55 56 133 32 21	C 57S 75E13
109-42-10100-2023-3019	PETERSBURG D-5	56 56 38 133 37 8	C 57S 75E 9
		56 56 29 133 37 50	C 57S 75E 8
109-42-10100-2023-3020	PETERSBURG D-5	56 56 46 133 37 6	C 57S 75E 9
		56 57 26 133 36 17	C 57S 75E 4
109-42-10100-2025	PETERSBURG D-5	56 53 20 133 31 21	C 57S 75E36
		56 55 7 133 30 44	C 57S 76E19
109-42-10100-2031	PETERSBURG D-5	56 53 54 133 26 30	C 57S 76E28
		56 55 1 133 27 35	C 57S 76E21
109-42-10110	PETERSBURG D-6	56 52 41 133 44 20	C 57S 74E34
		56 52 4 133 44 28	C 58S 74E 3
109-42-10120	PETERSBURG D-6	56 52 49 133 47 51	C 57S 74E32
		56 52 39 133 46 27	C 57S 74E33
109-42-10300	PETERSBURG D-6	56 47 4 133 59 8	C 59S 73E 6
Kadake Creek	PORT ALEXANDER C-1	56 39 49 134 3 22	C 60S 72E15
109-42-10300-2003	PETERSBURG D-6	56 46 39 133 59 40	C 59S 72E 1
	PETERSBURG C-6	56 44 36 133 58 56	C 59S 73E19
109-42-10300-2010	PORT ALEXANDER D-1	56 45 15 134 2 33	C 59S 72E15
		56 45 13 134 8 15	C 59S 72E18
109-42-10300-2010-3007	PORT ALEXANDER D-1	56 45 20 134 6 1	C 59S 72E17
		56 45 0 134 5 44	C 59S 72E17
109-42-10300-2010-3010	PORT ALEXANDER D-1	56 45 30 134 6 56	C 59S 72E17
		56 45 38 134 7 0	C 59S 72E17
109-42-10300-2010-3011	PORT ALEXANDER D-1	56 45 23 134 6 53	C 59S 72E17
		56 45 20 134 6 55	C 59S 72E17

Stream/Lake	Map Sheet	Lat./Long.	Legal
109-42-10300-2010-3014	PORT ALEXANDER D-1	56 45 19 134 8 15	C 59S 72E18
		56 45 40 134 8 11	C 59S 72E18
109-42-10300-2015	PORT ALEXANDER C-1	56 43 27 134 3 36	C 59S 72E27
		56 42 42 134 1 17	C 59S 72E35
109-42-10300-2015-3005	PORT ALEXANDER C-1	56 43 27 134 2 51	C 59S 72E27
		56 43 25 134 1 30	C 59S 72E26
109-42-10300-2018	PORT ALEXANDER C-1	56 42 42 134 3 53	C 59S 72E34
		56 42 47 134 6 15	C 59S 72E32
109-42-10300-2018-3005	PORT ALEXANDER C-1	56 42 52 134 5 5	C 59S 72E33
		56 42 25 134 5 24	C 59S 72E33
109-42-10300-2021	PORT ALEXANDER C-1	56 41 23 134 3 22	C 60S 72E 3
		56 41 13 134 2 9	C 60S 72E11
109-42-10300-2024	PORT ALEXANDER C-1	56 41 5 134 3 30	C 60S 72E10
		56 40 43 134 3 57	C 60S 72E 9
109-42-10400	PORT ALEXANDER D-1	56 50 0 134 0 53	C 58S 72E23
		56 50 15 134 2 15	C 58S 72E14
109-42-10500	PORT ALEXANDER D-1	56 54 53 134 9 41	C 57S 71E24
		56 54 11 134 8 45	C 57S 71E25
109-42-10550	PORT ALEXANDER D-1	56 54 56 134 10 49	C 57S 71E23
		56 54 3 134 10 34	C 57S 71E26
109-43-10018	PETERSBURG D-6	56 45 6 133 51 27	C 59S 73E14
		56 45 38 133 48 59	C 59S 74E18
109-43-10030	PETERSBURG C-6	56 42 57 133 52 40	C 59S 73E35
		56 39 32 133 54 10	C 60S 73E22
109-43-10030-0010	PETERSBURG C-6	56 41 25 133 52 53	C 60S 73E 2
109-43-10030-2013	PETERSBURG C-6	56 40 15 133 52 45	C 60S 73E14
		56 39 54 133 52 21	C 60S 73E14
109-43-10035	PETERSBURG C-6	56 42 15 133 53 55	C 59S 73E34
		56 41 51 133 54 0	C 60S 73E 3
109-43-10050	PETERSBURG C-6	56 39 23 133 57 1	C 60S 73E20
		56 38 43 133 56 42	C 60S 73E29
109-43-10055	PETERSBURG C-6	56 37 46 133 57 57	C 60S 73E31
		56 37 33 133 57 43	C 60S 73E31

Stream/Lake	Map Sheet	Lat./Long.	Legal
109-43-10060	PETERSBURG C-6	56 37 47 133 59 46	C 60S 72E36
		56 37 30 134 0 0	C 60S 72E36
109-43-10080	PORT ALEXANDER C-1	56 38 41 134 3 13	C 60S 72E27
		56 38 23 134 3 28	C 60S 72E27
109-43-10120	PETERSBURG C-6	56 40 52 133 57 17	C 60S 73E 8
		56 40 49 133 59 33	C 60S 72E12
109-43-10160	PETERSBURG C-6	56 43 33 133 56 23	C 59S 73E29
Crane Creek		56 43 16 133 58 32	C 59S 73E30
109-43-10160-2003	PETERSBURG C-6	56 43 37 133 57 33	C 59S 73E29
		56 43 12 133 57 48	C 59S 73E30
109-44-10020	PORT ALEXANDER D-1	56 53 18 134 9 22	C 57S 71E36
		56 53 34 134 9 18	C 57S 71E25
109-44-10025	PORT ALEXANDER D-1	56 53 1 134 8 37	C 57S 72E31
		56 52 42 134 7 47	C 57S 72E31
109-44-10350	PORT ALEXANDER D-1	56 50 32 134 6 32	C 58S 72E17
		56 49 11 134 4 44	C 58S 72E21
109-44-10350-2003	PORT ALEXANDER D-1	56 50 13 134 5 45	C 58S 72E17
Straight Creek		56 49 13 134 3 15	C 58S 72E22
109-44-10370	PORT ALEXANDER D-1	56 50 34 134 6 46	C 58S 72E17
		56 48 37 134 7 21	C 58S 72E30
109-44-10390	PORT ALEXANDER D-1	56 50 32 134 9 15	C 58S 71E13
Saginaw Creek		56 49 10 134 13 15	C 58S 71E27
109-44-10390-2003	PORT ALEXANDER D-1	56 49 50 134 9 51	C 58S 71E24
		56 47 35 134 10 40	C 58S 71E35
109-45-10090	PORT ALEXANDER D-1	56 48 59 134 16 42	C 58S 71E30
		56 49 13 134 16 13	C 58S 71E20
109-45-10100	PORT ALEXANDER D-1	56 48 22 134 16 23	C 58S 71E29
		56 46 36 134 15 43	C 59S 71E 5
109-45-10100-2003	PORT ALEXANDER D-1	56 48 6 134 15 56	C 58S 71E32
		56 47 29 134 14 53	C 58S 71E33
109-45-10130	PORT ALEXANDER D-1	56 47 5 134 17 49	C 59S 71E 6
		56 45 26 134 17 56	C 59S 71E18
109-45-10150	PORT ALEXANDER D-1	56 48 57 134 18 7	C 58S 70E25
		56 48 26 134 18 28	C 58S 70E25

Stream/Lake	Map Sheet	Lat./Long.	Legal
109-45-10160	PORT ALEXANDER D-1	56 49 2 134 19 4 56 48 39 134 19 28	C 58S 70E25 C 58S 70E25
109-45-10170	PORT ALEXANDER D-2	56 49 52 134 20 14 56 48 49 134 21 9	C 58S 70E23 C 58S 70E26
109-45-10190	PORT ALEXANDER D-2	56 51 13 134 22 41 56 50 43 134 22 11	C 58S 70E10 C 58S 70E15
109-50-10050	PORT ALEXANDER D-1	56 53 54 134 18 49 56 53 34 134 17 29	C 57S 70E25 C 57S 71E30
109-50-10070 Dean Creek	PORT ALEXANDER D-1	56 53 46 134 19 20 56 51 18 134 17 26	C 57S 70E25 C 58S 71E 7
109-51-10050	PORT ALEXANDER D-2	56 46 34 134 23 27 56 46 43 134 22 37	C 59S 70E 9 C 59S 70E 3
109-51-10070	PORT ALEXANDER C-2	56 43 31 134 20 19 56 43 34 134 20 0	C 59S 70E26 C 59S 70E26
109-52-10010	PORT ALEXANDER C-2 PORT ALEXANDER C-1	56 40 32 134 20 30 56 41 26 134 19 33	C 60S 70E11 C 60S 70E 1
109-52-10020	PORT ALEXANDER C-1	56 39 51 134 19 19 56 40 22 134 18 4	C 60S 70E13 C 60S 70E13
109-52-10040	PORT ALEXANDER C-1	56 39 53 134 16 0 56 40 20 134 16 25	C 60S 71E17 C 60S 71E17
109-52-10055	PORT ALEXANDER C-1	56 40 43 134 15 12 56 40 44 134 15 43	C 60S 71E 8 C 60S 71E 8
109-52-10060	PORT ALEXANDER C-1	56 41 19 134 15 6 56 41 56 134 14 58	C 60S 71E 8 C 60S 71E 5
109-52-10070	PORT ALEXANDER C-1	56 41 51 134 14 0 56 43 29 134 14 17	C 60S 71E 4 C 59S 71E28
109-52-10080	PORT ALEXANDER C-1	56 40 43 134 12 52 56 41 21 134 11 24	C 60S 71E10 C 60S 71E11
109-52-10090	PORT ALEXANDER C-1	56 38 40 134 15 28 56 38 27 134 16 8	C 60S 71E29 C 60S 71E29
109-52-10200	PORT ALEXANDER C-1	56 38 53 134 9 23 56 39 37 134 9 53	C 60S 71E24 C 60S 71E24
109-52-10230	PORT ALEXANDER C-1	56 38 43 134 4 53 56 39 6 134 4 47	C 60S 72E21 C 60S 72E21

Stream/Lake	Map Sheet	Lat./Long.	Legal
109-52-10300	PORT ALEXANDER C-1	56 38 35 134 4 50 56 38 1 134 3 43	C 60S 72E28 C 60S 72E27
109-52-10330	PORT ALEXANDER C-1	56 37 8 134 6 38 56 36 31 134 6 13	C 60S 72E32 C 61S 72E 1
109-52-10350	PORT ALEXANDER C-1	56 37 12 134 7 1 56 37 1 134 7 29	C 60S 72E32 C 61S 72E 2
109-52-10350-0010 Kutlaku Creek	PORT ALEXANDER C-1	56 36 38 134 8 13	C 61S 72E 2
109-52-10475	PORT ALEXANDER C-1	56 36 40 134 10 1 56 36 11 134 9 28	C 61S 72E 3 C 61S 72E 3
109-52-10550 Kwatahein Creek	PORT ALEXANDER C-1	56 35 44 134 13 53 56 34 56 134 9 26	C 61S 72E 7 C 61S 72E15
109-61-10020	PORT ALEXANDER B-1	56 18 50 134 15 41 56 18 42 134 15 23	C 64S 71E13 C 64S 71E24
109-61-10050	PORT ALEXANDER A-1	56 12 48 134 14 57 56 12 40 134 13 52	C 65S 72E22 C 65S 72E26
109-61-10070	PORT ALEXANDER A-1	56 10 27 134 14 4 56 10 58 134 12 52	C 66S 72E 2 C 66S 72E 1
109-61-10090	PORT ALEXANDER A-1	56 9 19 134 12 20 56 8 35 134 11 25	C 66S 72E12 C 66S 72E13
109-61-10110	PORT ALEXANDER A-1	56 8 32 134 12 44 56 8 2 134 12 3	C 66S 72E13 C 66S 72E24
109-61-10170	PORT ALEXANDER A-1	56 6 24 134 12 33 56 6 35 134 11 24	C 66S 72E36 C 66S 72E36
109-61-10200	PORT ALEXANDER A-1	56 3 34 134 9 59 56 4 15 134 10 11	C 67S 73E18 C 67S 73E 7
109-61-10290	CRAIG D-7	55 54 17 134 18 34 55 53 51 134 17 36	C 69S 72E12 C 69S 72E12
109-62-10020	PORT ALEXANDER C-1	56 33 39 134 14 50 56 34 29 134 14 17	C 61S 71E24 C 61S 72E18
109-62-10030	PORT ALEXANDER C-1	56 32 35 134 11 5 56 32 4 134 8 17	C 61S 72E33 C 61S 72E35
109-62-10070	PORT ALEXANDER C-1	56 30 20 134 7 52 56 30 46 134 8 15	C 62S 72E11 C 62S 72E11

Stream/Lake	Map Sheet	Lat./Long.	Legal
109-62-10100	PORT ALEXANDER C-1	56 32 21 134 6 8 56 32 53 134 6 34	C 61S 72E36 C 61S 72E25
109-62-10110	PORT ALEXANDER C-1	56 32 51 134 5 18 56 34 1 134 6 2	C 61S 73E30 C 61S 72E24
109-62-10120	PORT ALEXANDER C-1	56 33 3 134 4 48 56 34 33 134 3 18	C 61S 73E30 C 61S 73E17
109-62-10127	PORT ALEXANDER C-1	56 30 44 134 4 0 56 31 8 134 3 57	C 62S 73E 7 C 62S 73E 6
109-62-10128	PORT ALEXANDER C-1	56 30 49 134 3 33 56 31 11 134 3 34	C 62S 73E 8 C 62S 73E 5
109-62-10130 Alecks Creek	PORT ALEXANDER C-1	56 30 16 134 2 29 56 32 50 134 2 39	C 62S 73E 8 C 61S 73E29
109-62-10130-2004	PORT ALEXANDER C-1	56 30 59 134 2 19 56 31 11 134 1 24	C 62S 73E 5 C 62S 73E 4
109-62-10130-2004-0010 Alecks Lake	PORT ALEXANDER C-1	56 31 28 134 1 1	C 62S 73E 4
109-62-10134	PORT ALEXANDER B-1	56 30 0 134 1 49 56 29 55 134 0 52	C 62S 73E16 C 62S 73E16
109-62-10140	PORT ALEXANDER B-1	56 28 29 134 1 59 56 28 38 134 0 5	C 62S 73E21 C 62S 73E22
109-62-10150	PORT ALEXANDER B-1	56 27 39 134 2 20 56 27 17 134 2 28	C 62S 73E29 C 62S 73E32
109-62-10165	PORT ALEXANDER B-1	56 26 58 134 3 47 56 27 5 134 3 29	C 62S 73E32 C 62S 73E32
109-62-10170	PORT ALEXANDER B-1	56 26 6 134 2 43 56 25 34 134 0 0	C 63S 73E 5 C 63S 73E10
109-62-10180	PORT ALEXANDER B-1	56 25 3 134 1 58 56 23 12 134 0 21	C 63S 73E 9 C 63S 73E22
109-62-10200	PORT ALEXANDER B-1	56 21 47 134 2 27 56 20 59 134 1 43	C 63S 73E32 C 64S 73E 4
109-62-10220	PORT ALEXANDER B-1	56 20 30 134 3 24 56 20 5 134 3 41	C 64S 73E 8 C 64S 73E 8
109-62-10240	PORT ALEXANDER B-1	56 21 44 134 4 2 56 21 33 134 4 1	C 63S 73E31 C 63S 73E31

Stream/Lake	Map Sheet	Lat./Long.	Legal
109-62-10240-2002	PORT ALEXANDER B-1	56 21 38 134 4 1 56 21 22 134 4 25	C 63S 73E31 C 64S 73E 6
109-62-10259	PORT ALEXANDER B-1	56 22 39 134 4 51 56 22 35 134 4 42	C 63S 73E30 C 63S 73E30
109-62-10260	PORT ALEXANDER B-1	56 22 39 134 4 53 56 22 38 134 5 24	C 63S 73E30 C 63S 72E25
109-62-10280	PORT ALEXANDER B-1	56 22 28 134 7 11 56 21 22 134 6 38	C 63S 72E26 C 64S 72E 1
109-62-10280-2004	PORT ALEXANDER B-1	56 21 54 134 6 59 56 21 49 134 7 10	C 63S 72E35 C 63S 72E35
109-62-10290	PORT ALEXANDER B-1	56 21 44 134 10 8 56 21 22 134 9 24	C 63S 72E33 C 64S 72E 3
109-62-10300	PORT ALEXANDER B-1	56 22 1 134 10 46 56 21 51 134 11 25	C 63S 72E33 C 63S 72E33
109-62-10310	PORT ALEXANDER B-1	56 23 1 134 11 6 56 23 7 134 11 58	C 63S 72E28 C 63S 72E29
109-62-10311	PORT ALEXANDER B-1	56 23 1 134 10 57 56 23 24 134 11 5	C 63S 72E28 C 63S 72E21
109-62-10312	PORT ALEXANDER B-1	56 22 59 134 10 42 56 23 16 134 10 42	C 63S 72E28 C 63S 72E21
109-62-10313	PORT ALEXANDER B-1	56 22 58 134 10 25 56 23 15 134 10 28	C 63S 72E28 C 63S 72E21
109-62-10320	PORT ALEXANDER B-1	56 24 41 134 10 59 56 24 23 134 10 51	C 63S 72E16 C 63S 72E16
109-62-10340	PORT ALEXANDER B-1	56 23 22 134 13 35 56 23 16 134 12 43	C 63S 72E19 C 63S 72E20
109-62-10350	PORT ALEXANDER B-1	56 21 35 134 13 22 56 21 46 134 11 49	C 63S 72E31 C 63S 72E32
109-62-10351	PORT ALEXANDER B-1	56 21 35 134 13 24 56 20 56 134 12 12	C 63S 72E31 C 64S 72E 5
109-62-10357	PORT ALEXANDER B-1	56 21 34 134 13 50 56 21 11 134 13 45	C 63S 72E31 C 64S 72E 6
109-63-10020	PORT ALEXANDER B-1	56 18 29 134 14 39 56 18 48 134 14 53	C 64S 72E19 C 64S 71E24

Stream/Lake	Map Sheet	Lat./Long.	Legal
109-63-10030	PORT ALEXANDER B-1	56 18 45 134 14 14 56 19 2 134 14 4	C 64S 72E19 C 64S 72E18
109-63-10040	PORT ALEXANDER B-1	56 19 26 134 12 27 56 19 31 134 12 34	C 64S 72E17 C 64S 72E17
109-63-10050	PORT ALEXANDER B-1	56 19 36 134 9 58 56 19 6 134 9 21	C 64S 72E15 C 64S 72E15
109-63-10060	PORT ALEXANDER B-1	56 17 13 134 9 8 56 16 51 134 8 53	C 64S 72E27 C 64S 72E34
109-63-10060-2001	PORT ALEXANDER B-1	56 17 12 134 9 4 56 17 26 134 8 28	C 64S 72E27 C 64S 72E26
109-63-10070	PORT ALEXANDER B-1	56 17 35 134 12 24 56 17 32 134 12 7	C 64S 72E29 C 64S 72E29
109-63-10070-0010	PORT ALEXANDER B-1	56 17 25 134 11 42	C 64S 72E29
109-63-10100	PORT ALEXANDER A-1	56 14 28 134 12 15 56 15 0 134 11 3	C 65S 72E13 C 65S 73E 7
109-63-10110	PORT ALEXANDER A-1	56 14 20 134 12 24 56 13 38 134 12 34	C 65S 72E13 C 65S 72E13
110-11-10030 Twelvemile Creek	PETERSBURG D-4	56 58 43 133 4 5 56 55 55 133 4 43	C 56S 78E30 C 57S 78E14
110-12-10030	SUMDUM A-3	57 4 8 132 52 22 57 4 20 132 52 44	C 55S 79E28 C 55S 79E29
110-12-10035	SUMDUM A-3	57 4 41 132 52 14 57 5 20 132 53 4	C 55S 79E28 C 55S 79E20
110-12-10050 Scenery Creek	SUMDUM A-3	57 4 52 132 47 14 57 4 53 132 44 49	C 55S 79E24 C 55S 80E19
110-12-10070	PETERSBURG D-3	56 57 53 132 47 12 56 56 22 132 42 37	C 56S 79E36 C 57S 81E 7
110-12-10070-2004	PETERSBURG D-3	56 57 5 132 47 39 56 56 29 132 44 36	C 57S 80E 3 C 57S 80E12
110-13-10025	SUMDUM A-4	57 0 20 133 12 36 57 0 0 133 12 52	C 56S 77E20 C 56S 77E20
110-13-10050	SUMDUM A-4	57 4 0 133 1 16 57 5 33 133 2 43	C 55S 78E28 C 55S 78E20

Stream/Lake	Map Sheet	Lat./Long.	Legal
110-13-10110	SUMDUM A-4	57 5 27 133 7 54 57 5 50 133 8 14	C 55S 77E23 C 55S 77E14
110-14-10030	SUMDUM A-4	57 8 13 133 8 5 57 6 33 133 7 27	C 55S 77E 2 C 55S 77E11
110-14-10050	SUMDUM A-4	57 9 32 133 7 38 57 8 41 133 5 53	C 54S 77E26 C 54S 77E36
110-14-10070 Farragut River	SUMDUM A-4 SUMDUM A-3	57 9 42 133 8 46 57 12 32 132 57 5	C 54S 77E27 C 54S 78E12
110-14-10070-2010	SUMDUM A-3	57 10 38 132 58 37 57 9 50 132 57 53	C 54S 78E23 C 54S 78E26
110-14-10070-2011	SUMDUM A-3	57 10 57 132 58 33 57 11 29 132 58 58	C 54S 78E14 C 54S 78E15
110-14-10070-2015	SUMDUM A-3	57 11 49 132 58 1 57 12 38 132 58 32	C 54S 78E11 C 54S 78E 2
110-14-10090	SUMDUM A-4	57 10 37 133 10 14 57 10 51 133 9 22	C 54S 77E21 C 54S 77E22
110-14-10160	SUMDUM A-4	57 10 58 133 15 12 57 11 41 133 14 45	C 54S 76E13 C 54S 77E18
110-14-10160-2003	SUMDUM A-4	57 11 4 133 15 20 57 11 9 133 15 42	C 54S 76E13 C 54S 76E13
110-14-10210	SUMDUM A-4	57 8 32 133 15 31 57 8 19 133 16 31	C 54S 76E36 C 54S 76E35
110-15-10010	SUMDUM A-5	57 9 58 133 29 35 57 10 44 133 27 58	C 54S 75E28 C 54S 75E22
110-15-10015	SUMDUM A-5	57 9 51 133 29 4 57 10 1 133 28 49	C 54S 75E27 C 54S 75E22
110-15-10020	SUMDUM A-5	57 9 45 133 28 38 57 10 13 133 27 3	C 54S 75E27 C 54S 75E23
110-15-10030	SUMDUM A-5 SUMDUM A-4	57 8 46 133 25 13 57 9 46 133 18 56	C 54S 75E36 C 54S 76E27
110-15-10030-2004	SUMDUM A-5	57 8 51 133 24 52 57 9 2 133 24 42	C 54S 75E36 C 54S 75E36
110-15-10040	SUMDUM A-5	57 7 33 133 21 30 57 7 47 133 20 10	C 55S 76E 5 C 55S 76E 4

Stream/Lake	Map Sheet	Lat./Long.	Legal
110-15-10050	SUMDUM A-5	57 7 26 133 21 20	C 55S 76E 5
		57 7 24 133 20 8	C 55S 76E 4
110-16-10010	PETERSBURG D-4	56 58 3 133 17 22	C 56S 76E35
		56 58 1 133 16 36	C 56S 76E35
110-16-10018	PETERSBURG D-4	56 55 57 133 15 5	C 57S 77E14
		56 55 29 133 13 9	C 57S 77E13
110-16-10030	PETERSBURG D-4	56 55 27 133 17 6	C 57S 77E16
		56 55 15 133 17 7	C 57S 77E16
110-16-10060	SUMDUM A-5	57 0 23 133 23 30	C 56S 76E19
		57 0 5 133 23 49	C 56S 76E19
110-16-10070	SUMDUM A-5	57 1 2 133 26 39	C 56S 75E14
		57 0 26 133 26 47	C 56S 75E23
110-16-10080	SUMDUM A-5	57 2 1 133 30 34	C 56S 75E 9
		57 1 6 133 30 33	C 56S 75E16
110-16-10090	SUMDUM A-5	57 2 7 133 31 56	C 56S 75E 8
		57 1 48 133 32 18	C 56S 75E 7
110-16-10100	SUMDUM A-5	57 2 36 133 33 41	C 56S 75E 6
		57 1 28 133 33 25	C 56S 75E 7
110-16-10110	SUMDUM A-5	57 3 9 133 38 3	C 55S 74E34
		57 0 0 133 34 55	C 56S 74E24
110-16-10110-2002	SUMDUM A-5	57 2 45 133 37 59	C 56S 74E 3
		57 0 29 133 39 56	C 56S 74E16
110-16-10110-2004	SUMDUM A-5	57 2 6 133 37 17	C 56S 74E10
		57 1 25 133 37 1	C 56S 74E11
110-16-10120	SUMDUM A-6	57 4 36 133 44 50	C 55S 73E25
		57 4 5 133 44 21	C 55S 73E25
110-16-10130	SUMDUM A-6	57 4 47 133 46 40	C 55S 73E22
		57 3 57 133 47 16	C 55S 73E27
110-16-10130-2003	SUMDUM A-6	57 4 41 133 46 42	C 55S 73E27
		57 3 59 133 46 19	C 55S 73E26
110-16-10140	SUMDUM A-6	57 5 9 133 48 44	C 55S 73E21
		57 4 39 133 49 16	C 55S 73E28
110-17-10010	SUMDUM A-6	57 5 48 133 53 38	C 55S 72E24
		57 5 15 133 53 21	C 55S 72E24

Stream/Lake	Map Sheet	Lat./Long.	Legal
110-17-10020	SUMDUM A-6	57 5 38 133 53 54	C 55S 72E24
		57 5 4 133 54 8	C 55S 72E24
110-17-10050	SUMDUM A-6	57 4 29 133 57 14	C 55S 72E27
		57 4 8 133 56 27	C 55S 72E27
110-17-10080	SITKA A-1	57 2 16 134 1 1	C 56S 72E 7
		57 2 3 134 0 0	C 56S 72E 8
110-17-10090	SITKA A-1	57 1 39 134 1 37	C 56S 72E 7
	SUMDUM A-6	57 1 46 133 57 46	C 56S 72E 9
110-21-10008	SUMDUM B-6	57 22 48 133 52 7	C 52S 72E 9
		57 22 58 133 52 44	C 52S 72E 9
110-21-10010	SUMDUM B-6	57 22 23 133 52 31	C 52S 72E 9
		57 22 37 133 52 36	C 52S 72E 9
110-21-10040	SUMDUM B-6	57 20 59 133 54 11	C 52S 72E20
		57 21 41 133 54 12	C 52S 72E17
110-21-10050	SUMDUM B-6	57 20 25 133 55 17	C 52S 72E30
		57 21 13 133 56 3	C 52S 72E19
110-22-10010	SUMDUM B-6	57 19 32 133 58 1	C 52S 71E35
		57 20 30 133 58 5	C 52S 71E26
110-22-10020	SITKA B-1	57 19 50 134 1 55	C 52S 71E28
		57 21 1 134 1 49	C 52S 71E21
110-22-10020-2004	SITKA B-1	57 20 0 134 1 54	C 52S 71E28
		57 20 49 134 0 23	C 52S 71E22
110-22-10030	SITKA B-1	57 22 34 134 4 52	C 52S 71E 7
		57 23 3 134 4 46	C 52S 71E 7
110-22-10040	SITKA B-1	57 22 32 134 5 29	C 52S 71E 7
		57 23 33 134 6 50	C 52S 70E 1
110-22-10040-2009	SITKA B-1	57 22 58 134 6 6	C 52S 70E12
		57 22 50 134 6 39	C 52S 70E12
110-22-10040-2009-3002	SITKA B-1	57 22 56 134 6 29	C 52S 70E12
		57 22 55 134 6 43	C 52S 70E12
110-22-10060	SITKA B-1	57 23 45 134 11 24	C 52S 70E 4
		57 24 43 134 12 20	C 51S 70E32
110-22-10060-2006	SITKA B-1	57 24 2 134 11 23	C 52S 70E 4
		57 24 34 134 11 31	C 51S 70E33

Stream/Lake	Map Sheet	Lat./Long.	Legal
110-22-10080	SITKA B-1	57 23 19 134 12 0	C 52S 70E 4
		57 23 13 134 13 39	C 52S 70E 5
110-22-10090	SITKA B-1	57 22 19 134 10 58	C 52S 70E16
		57 21 55 134 12 24	C 52S 70E17
110-22-10098	SITKA B-1	57 20 26 134 11 5	C 52S 70E28
		57 20 29 134 11 46	C 52S 70E28
110-22-10100	SITKA B-1	57 20 8 134 10 58	C 52S 70E28
		57 20 11 134 12 45	C 52S 70E29
110-22-10140	SITKA B-1	57 18 20 134 10 12	C 53S 71E 5
		57 18 22 134 12 10	C 53S 70E 1
110-22-10150	SITKA B-1	57 18 8 134 8 23	C 53S 71E 4
		57 17 24 134 8 21	C 53S 71E 9
110-23-10030	SUMDUM C-6	57 32 14 133 56 41	C 50S 71E13
		57 33 4 133 57 20	C 50S 71E12
110-23-10040	SUMDUM C-6	57 31 51 133 57 21	C 50S 71E24
		57 32 39 133 57 56	C 50S 71E14
110-23-10050	SUMDUM C-6	57 31 13 133 57 33	C 50S 71E24
		57 31 8 133 58 9	C 50S 71E23
110-23-10080	SITKA B-1	57 29 45 134 0 17	C 50S 71E34
	SITKA C-1	57 30 45 134 0 44	C 50S 71E27
110-23-10100	SITKA C-1	57 30 28 134 6 12	C 50S 70E25
		57 30 4 134 13 5	C 50S 70E32
110-23-10100-2004	SITKA C-1	57 31 5 134 6 42	C 50S 70E24
		57 32 39 134 8 57	C 50S 70E15
110-23-10100-2004-3004	SITKA C-1	57 32 9 134 6 48	C 50S 70E13
		57 32 56 134 5 42	C 50S 71E 7
110-23-10100-2004-3006	SITKA C-1	57 32 23 134 7 0	C 50S 70E13
		57 33 10 134 7 47	C 50S 70E11
110-23-10120	SITKA B-1	57 29 52 134 5 27	C 50S 71E31
		57 29 32 134 6 56	C 50S 70E36
110-23-10150	SITKA B-1	57 28 3 134 6 33	C 51S 70E12
		57 26 35 134 11 53	C 51S 70E21
110-23-10150-2004	SITKA B-1	57 27 39 134 7 43	C 51S 70E11
		57 28 2 134 8 10	C 51S 70E11

Stream/Lake	Map Sheet	Lat./Long.	Legal
110-23-10150-2012	SITKA B-1	57 26 57 134 11 2 57 27 31 134 12 7	C 51S 70E16 C 51S 70E16
110-23-10180	SITKA B-1	57 24 59 134 0 4 57 24 59 134 1 49	C 51S 71E27 C 51S 71E28
110-23-10190	SITKA B-1	57 24 54 134 0 6 57 25 2 134 5 13	C 51S 71E34 C 51S 71E30
110-23-10200	SUMDUM B-6	57 24 54 133 58 34 57 24 18 133 59 2	C 51S 71E35 C 51S 71E35
110-23-10210	SUMDUM B-6	57 25 5 133 55 52 57 24 36 133 56 51	C 51S 72E30 C 51S 71E36
110-31-10010	SUMDUM C-5	57 30 38 133 30 29 57 30 42 133 29 36	C 50S 74E27 C 50S 74E26
110-31-10020	SUMDUM B-5	57 28 10 133 30 35 57 29 3 133 27 47	C 51S 74E10 C 51S 74E 1
110-31-10030	SUMDUM B-5 SUMDUM A-5	57 17 17 133 28 43 57 14 41 133 26 42	C 53S 75E10 C 53S 75E26
110-31-10050	SUMDUM A-5	57 13 9 133 29 55 57 12 53 133 29 9	C 54S 75E 4 C 54S 75E 4
110-32-10020	SUMDUM C-5	57 33 55 133 33 14 57 34 13 133 33 37	C 50S 74E 4 C 50S 74E 4
110-32-10030	SUMDUM C-5	57 34 40 133 30 53 57 36 12 133 31 26	C 49S 74E34 C 49S 74E22
110-32-10050	SUMDUM C-5	57 35 31 133 24 53 57 35 53 133 23 56	C 49S 75E29 C 49S 75E28
110-32-10070	SUMDUM C-5 SUMDUM C-4	57 35 42 133 20 3 57 35 52 133 19 36	C 49S 75E26 C 49S 75E26
110-32-10090 Chuck River	SUMDUM C-5 SUMDUM C-4	57 34 42 133 21 0 57 30 0 133 17 9	C 49S 75E34 C 50S 76E30
110-32-10120	SUMDUM C-5	57 34 35 133 27 34 57 34 8 133 26 36	C 49S 74E36 C 50S 75E 6
110-32-10130	SUMDUM C-5	57 33 45 133 28 34 57 33 41 133 27 30	C 50S 74E 1 C 50S 74E 1
110-32-10140	SUMDUM C-5	57 33 1 133 29 3 57 32 34 133 28 24	C 50S 74E11 C 50S 74E12

Stream/Lake	Map Sheet	Lat./Long.	Legal
110-32-10160	SUMDUM C-5	57 32 22 133 29 42	C 50S 74E14
		57 31 44 133 29 18	C 50S 74E14
110-33-10050	SUMDUM B-5	57 26 38 133 22 20	C 51S 75E15
		57 27 35 133 22 17	C 51S 75E10
110-33-10060	SUMDUM B-5	57 27 12 133 21 9	C 51S 75E15
		57 27 41 133 21 39	C 51S 75E10
110-33-10080	SUMDUM B-4	57 27 5 133 18 43	C 51S 75E13
		57 26 34 133 18 14	C 51S 75E13
110-33-10080-2001	SUMDUM B-4	57 26 59 133 18 35	C 51S 75E13
		57 28 40 133 19 23	C 51S 75E 2
110-33-10130	SUMDUM B-5	57 24 51 133 20 51	C 51S 75E27
	SUMDUM B-4	57 24 47 133 17 35	C 51S 76E30
110-33-10130-2003	SUMDUM B-5	57 24 29 133 20 28	C 51S 75E35
		57 24 7 133 20 44	C 51S 75E35
110-33-10130-2012	SUMDUM B-5	57 24 25 133 20 14	C 51S 75E35
	SUMDUM B-4	57 24 4 133 19 35	C 51S 75E35
110-33-10130-2012-3006	SUMDUM B-5	57 24 19 133 20 6	C 51S 75E35
		57 24 7 133 20 16	C 51S 75E35
110-33-10160	SUMDUM B-5	57 24 33 133 22 15	C 51S 75E34
		57 24 20 133 22 8	C 51S 75E34
110-33-10130	SUMDUM B-5	57 24 9 133 23 17	C 51S 75E33
		57 23 54 133 22 56	C 51S 75E33
110-33-10200	SUMDUM B-5	57 24 16 133 24 21	C 51S 75E32
		57 23 51 133 23 51	C 51S 75E33
110-34-10010	SUMDUM B-5	57 20 30 133 23 45	C 52S 75E21
		57 20 55 133 23 14	C 52S 75E21
110-34-10020	SUMDUM B-5	57 20 15 133 20 18	C 52S 75E26
		57 20 53 133 20 10	C 52S 75E23
110-34-10025	SUMDUM B-4	57 20 43 133 7 14	C 52S 77E19
		57 20 56 133 7 23	C 52S 77E19
110-34-10030	SUMDUM B-4	57 22 35 133 3 39	C 52S 77E 9
		57 24 49 133 2 35	C 51S 77E27
110-34-10040	SUMDUM B-4	57 21 19 133 3 14	C 52S 77E16
		57 21 26 133 2 44	C 52S 77E15

Stream/Lake	Map Sheet	Lat./Long.	Legal
110-34-10060	SUMDUM B-4	57 19 5 133 5 45 57 17 30 133 5 3	C 52S 77E32 C 53S 73E 7
110-34-10095	SUMDUM A-4	57 14 24 133 11 48 57 13 23 133 8 20	C 53S 77E29 C 54S 77E 2
110-34-10100	SUMDUM B-4	57 17 21 133 18 19 57 16 37 133 17 12	C 53S 76E10 C 53S 76E14
110-34-10110	SUMDUM B-4	57 17 16 133 18 56 57 16 50 133 18 30	C 53S 76E10 C 53S 76E15
110-34-10120	SUMDUM B-5	57 17 7 133 20 44 57 16 49 133 20 5	C 53S 76E 9 C 53S 76E16
110-34-10130	SUMDUM B-5	57 17 6 133 21 34 57 16 27 133 20 55	C 53S 76E 8 C 53S 76E16
110-34-10139	SUMDUM B-5	57 17 9 133 24 41 57 16 59 133 24 10	C 53S 75E12 C 53S 76E 7
110-34-10140 Negro Creek	SUMDUM B-5	57 17 7 133 24 49 57 16 9 133 25 4	C 53S 75E12 C 53S 75E13
111-11-10200	SITKA C-1	57 41 44 134 4 6 57 41 21 134 5 32	C 48S 70E22 C 48S 70E28
111-12-10050	SUMDUM C-6 SITKA C-1	57 37 52 133 59 41 57 37 7 134 0 55	C 49S 71E15 C 49S 71E15
111-12-10100	SITKA C-1	57 38 19 134 0 28 57 38 17 134 1 5	C 49S 71E10 C 49S 71E 9
111-13-10010	SITKA C-1	57 39 21 134 1 22 57 38 52 134 1 34	C 49S 71E 4 C 49S 71E 4
111-13-10090	SITKA C-1	57 38 46 134 5 47 57 37 46 134 5 9	C 49S 70E12 C 49S 71E18
111-13-10100 Mole River	SITKA C-1	57 38 50 134 6 1 57 35 26 134 9 52	C 49S 70E 1 C 49S 70E27
111-13-10100-2003	SITKA C-1	57 37 58 134 7 38 57 37 31 134 6 49	C 49S 70E11 C 49S 70E13
111-13-10100-2008	SITKA C-1	57 37 40 134 10 22 57 39 12 134 10 34	C 49S 70E15 C 49S 70E 4
111-13-10100-2008-0010	SITKA C-1	57 39 12 134 10 28	C 49S 70E 3

Stream/Lake	Map Sheet	Lat./Long.	Legal
111-13-10150	SITKA C-1	57 40 11 134 5 26	C 43S 70E33
		57 39 56 134 7 19	C 43S 70E32
111-14-10010	SITKA D-1	57 55 49 134 8 18	C 45S 70E31
		57 56 12 134 7 48	C 45S 70E30
111-14-10100	SITKA D-1	57 52 3 134 6 25	C 46S 70E20
		57 52 35 134 6 10	C 46S 70E17
111-14-10110	SITKA D-1	57 51 48 134 5 58	C 46S 70E20
		57 52 18 134 5 21	C 46S 70E21
111-14-10150	SITKA D-1	57 50 26 134 4 34	C 46S 70E33
		57 50 45 134 4 4	C 46S 70E27
111-14-10180	SITKA D-1	57 49 28 134 2 27	C 47S 70E 2
		57 50 17 134 1 54	C 46S 70E35
111-14-10240	SITKA D-1	57 47 25 134 0 45	C 47S 70E13
		57 47 32 134 0 0	C 47S 70E13
111-14-10380	SITKA D-1	57 45 33 134 8 34	C 47S 70E30
		57 45 5 134 8 40	C 47S 70E31
111-14-10420	SITKA D-1	57 47 39 134 10 5	C 47S 69E13
		57 46 42 134 10 41	C 47S 69E23
111-14-10440	SITKA D-1	57 48 28 134 11 9	C 47S 69E11
		57 48 15 134 11 45	C 47S 69E11
111-14-10460	SITKA D-1	57 50 9 134 12 47	C 46S 69E34
		57 49 54 134 13 42	C 46S 69E34
111-14-10900	SITKA D-1	57 47 10 134 7 40	C 47S 70E19
		57 47 53 134 7 31	C 47S 70E18
111-15-10200	SITKA D-1	57 49 26 134 17 35	C 47S 69E 6
		57 47 35 134 17 9	C 47S 69E18
111-15-10240	SITKA D-1	57 50 54 134 18 28	C 46S 69E30
	SITKA D-2	57 50 3 134 21 45	C 46S 68E35
111-15-10280	SITKA D-1	57 51 41 134 18 0	C 46S 69E19
		57 52 3 134 18 37	C 46S 69E19
111-15-10300	SITKA D-1	57 54 18 134 17 20	C 46S 69E 6
Pack Creek	SITKA D-2	57 54 47 134 21 27	C 46S 68E 2
111-16-10300	SITKA D-1	57 57 31 134 18 45	C 45S 68E24
		57 57 9 134 19 40	C 45S 68E24

Stream/Lake	Map Sheet	Lat./Long.	Legal
111-16-10320	SITKA D-1	57 58 58 134 19 54	C 45S 68E12
	SITKA D-2	57 58 31 134 21 3	C 45S 68E14
111-16-10350	SITKA D-2	57 59 33 134 20 35	C 45S 68E 2
		57 59 19 134 21 16	C 45S 68E11
111-16-10450	SITKA D-2	57 59 42 134 20 50	C 45S 68E 2
		57 59 44 134 21 43	C 45S 68E 2
111-17-10090	JUNEAU A-2	58 2 15 134 20 0	C 44S 68E20
		58 1 50 134 22 37	C 44S 67E25
111-17-10100	JUNEAU A-2	58 2 36 134 20 18	C 44S 68E20
		58 5 25 134 25 15	C 44S 67E 2
111-17-10100-2007 King Salmon River	JUNEAU A-2	58 3 53 134 22 48	C 44S 67E13
		58 3 52 134 24 52	C 44S 67E14
111-17-10200	JUNEAU A-1	58 2 23 134 16 51	C 44S 68E22
		58 3 7 134 17 31	C 44S 68E16
111-17-10240	JUNEAU A-1	58 4 4 134 18 6	C 44S 68E 9
		58 4 49 134 19 51	C 44S 68E 8
111-17-10280	JUNEAU A-1	58 5 54 134 19 4	C 43S 68E32
	JUNEAU A-2	58 7 34 134 22 23	C 43S 67E24
111-17-10360	JUNEAU A-1	58 3 49 134 14 51	C 44S 68E14
		58 3 55 134 13 55	C 44S 68E13
111-17-10400	JUNEAU A-1	58 2 32 134 13 26	C 44S 68E24
		58 2 23 134 12 41	C 44S 68E24
111-17-10430	SITKA D-1	57 59 19 134 9 24	C 45S 69E12
		57 57 45 134 7 33	C 45S 70E18
111-17-10490	SITKA D-1	57 58 51 134 9 34	C 45S 69E12
		57 56 5 134 6 33	C 45S 70E29
111-17-10490-2005	SITKA D-1	57 57 3 134 7 22	C 45S 70E20
		57 56 55 134 6 5	C 45S 70E20
111-20-10200	SUMDUM C-5	57 40 22 133 38 28	C 48S 73E30
		57 40 7 133 37 18	C 48S 73E32
111-20-10240	SUMDUM C-5	57 38 19 133 36 55	C 49S 73E12
		57 37 54 133 35 19	C 49S 74E 7
111-20-10290	SUMDUM C-6	57 41 43 133 53 36	C 48S 71E22
		57 41 27 133 55 22	C 49S 71E21

Stream/Lake	Map Sheet	Lat./Long.	Legal
111-20-10300	SUMDUM C-6	57 42 32 133 53 34 57 42 24 133 54 59	C 48S 71E15 C 48S 71E16
111-20-10310	SUMDUM C-6	57 43 9 133 53 37 57 43 15 133 54 26	C 48S 71E15 C 48S 71E 9
111-20-10330	SUMDUM D-6	57 46 48 133 54 28 57 46 29 133 55 44	C 47S 71E21 C 47S 71E21
111-20-10400	SUMDUM D-6	57 49 3 133 55 15 57 48 34 133 56 25	C 47S 71E 4 C 47S 71E 8
111-20-10410	SUMDUM D-6	57 50 41 133 56 40 57 50 20 133 57 14	C 46S 71E32 C 46S 71E32
111-21-10040	SUMDUM D-5	57 52 57 133 39 1 57 52 46 133 39 54	C 46S 73E18 C 46S 72E13
111-21-10150	SUMDUM D-5	57 55 12 133 24 34 57 58 52 133 24 24	C 45S 74E34 C 45S 74E10
111-21-10530	SUMDUM C-5	57 43 3 133 24 11 57 43 17 133 22 46	C 43S 74E10 C 43S 74E11
111-31-10050	JUNEAU A-1	53 4 37 134 1 6 58 6 9 134 1 11	C 44S 70E 6 C 43S 70E31
111-31-10050-0010 Taku Lake	JUNEAU A-1	58 5 31 134 1 31	C 43S 70E31
111-31-10200	SUMDUM D-6	57 55 30 133 50 0 57 55 13 133 48 30	C 45S 71E36 C 45S 72E31
111-31-10250	SUMDUM D-6	57 50 5 133 44 33 57 50 15 133 43 36	C 46S 72E34 C 46S 72E34
111-31-10300	SUMDUM D-6	57 51 31 133 58 32 57 51 5 133 59 33	C 46S 71E30 C 46S 70E25
111-31-10320	SUMDUM D-6	57 52 34 133 59 6 57 52 23 134 0 0	C 46S 71E18 C 46S 70E24
111-31-10360	SITKA D-1	57 53 53 134 0 12 57 53 33 134 1 38	C 46S 70E12 C 46S 70E11
111-31-10400	SITKA D-1	57 54 50 134 0 14 57 54 29 134 1 41	C 46S 70E 1 C 46S 70E 2
111-31-10440	SITKA D-1	57 56 16 134 2 11 57 56 5 134 2 32	C 45S 70E26 C 45S 70E26

Stream/Lake	Map Sheet	Lat./Long.	Legal
111-31-10520	SITKA D-1	57 58 53 134 5 46	C 45S 70E 9
		57 58 58 134 6 33	C 45S 70E 8
111-31-10600	JUNEAU A-1	58 1 46 134 7 2	C 44S 69E27
		58 1 45 134 8 22	C 44S 69E28
111-31-10700	JUNEAU A-1	58 7 27 134 13 48	C 43S 68E24
		58 7 0 134 15 15	C 43S 68E26
111-32-10320	TAKU RIVER B-6	58 25 32 133 58 25	C 40S 69E11
	TAKU RIVER C-5	58 34 54 133 39 15	C 38S 71E14
111-32-10320-2004	TAKU RIVER B-6	58 25 52 133 56 41	C 40S 69E 1
		58 28 48 133 55 26	C 39S 70E19
111-32-10320-2013	TAKU RIVER B-6	58 29 50 133 59 0	C 39S 69E14
	TAKU RIVER C-6	58 32 24 134 0 0	C 38S 69E27
111-32-10320-2013-3004	TAKU RIVER C-6	58 30 16 133 59 2	C 39S 69E11
		58 31 30 133 58 19	C 38S 69E35
111-32-10320-2016	TAKU RIVER C-6	58 30 22 133 52 57	C 39S 70E 8
Johnson Creek	TAKU RIVER B-6	58 28 36 133 50 43	C 39S 70E22
111-32-10320-2016-3005	TAKU RIVER C-6	58 30 26 133 51 5	C 39S 70E 9
		58 30 13 133 50 37	C 39S 70E10
111-32-10320-2019	TAKU RIVER C-6	58 31 16 133 53 20	C 39S 70E 5
		58 31 40 133 53 0	C 38S 70E32
111-32-10320-2019-0010	TAKU RIVER C-6	58 32 39 133 53 58	C 38S 70E29
Twin Glacier Lake			
111-32-10320-2019-3006	TAKU RIVER C-6	58 32 34 133 52 6	C 38S 70E28
		58 32 25 133 52 3	C 38S 70E28
111-32-10320-2021	TAKU RIVER C-6	58 31 43 133 50 33	C 38S 70E34
		58 33 3 133 50 28	C 38S 70E27
111-32-10320-2021-3008	TAKU RIVER C-6	58 32 29 133 48 49	C 38S 70E26
		58 32 59 133 47 31	C 38S 70E25
111-32-10320-2021-3008-4004	TAKU RIVER C-6	58 32 36 133 47 35	C 38S 70E25
		58 32 51 133 46 52	C 38S 70E25
111-32-10320-2021-3012	TAKU RIVER C-6	58 33 1 133 49 41	C 38S 70E27
		58 33 23 133 49 29	C 38S 70E22
111-32-10320-2024	TAKU RIVER C-6	58 30 6 133 47 3	C 39S 70E12
Yehring Creek		58 30 0 133 43 47	C 39S 71E 8

Stream/Lake	Map Sheet	Lat./Long.	Legal
111-32-10320-2024-3004	TAKU RIVER C-6	58 30 16 133 45 36	C 39S 71E 7
	TAKU RIVER B-6	58 29 43 133 46 32	C 39S 70E13
111-32-10320-2032	TAKU RIVER C-6	58 31 44 133 44 24	C 38S 71E31
Wright River	TAKU RIVER C-5	58 30 5 133 39 39	C 39S 71E10
111-32-10320-2052	TAKU RIVER C-6	58 32 37 133 40 52	C 38S 71E27
Fish Creek	TAKU RIVER C-5	58 32 11 133 38 11	C 38S 71E35
111-32-10780	TAKU RIVER B-6	58 21 9 133 59 26	C 40S 69E34
Davidson Creek		58 22 18 133 51 29	C 40S 70E28
111-32-10780-2010	TAKU RIVER B-6	58 22 3 133 54 57	C 40S 70E31
		58 22 16 133 53 51	C 40S 70E29
111-32-10800	TAKU RIVER B-6	58 18 57 133 58 4	C 41S 70E16
Turner Creek		58 18 49 133 57 36	C 41S 70E15
111-32-10990	JUNEAU A-1	58 7 27 134 2 21	C 43S 70E19
		58 6 23 134 0 16	C 43S 70E29
111-32-10990-2005	JUNEAU A-1	58 6 48 134 1 12	C 43S 70E30
	TAKU RIVER A-6	58 7 48 133 57 32	C 43S 70E22
111-33-10080	TAKU RIVER A-6	58 2 2 133 48 28	C 44S 71E21
		58 2 3 133 49 22	C 44S 71E21
111-33-10100	TAKU RIVER A-6	58 2 52 133 48 17	C 44S 71E16
Prospect Creek		58 4 36 133 51 2	C 44S 71E 8
111-33-10300	TAKU RIVER A-6	58 8 4 133 42 55	C 43S 71E24
Speel River	TAKU RIVER A-5	58 11 30 133 34 8	C 42S 72E36
111-33-10300-0010	TAKU RIVER A-5	58 11 57 133 33 43	C 42S 72E25
111-33-10300-2014	TAKU RIVER A-5	58 9 34 133 37 14	C 43S 72E10
		58 9 12 133 36 16	C 43S 72E11
111-34-10200	TAKU RIVER A-6	58 1 19 133 44 27	C 44S 71E25
		58 2 4 133 44 10	C 44S 71E24
111-34-10220	TAKU RIVER A-6	58 0 58 133 43 52	C 44S 71E36
		58 2 31 133 42 58	C 44S 71E24
111-34-10240	TAKU RIVER A-6	58 0 43 133 43 42	C 44S 71E36
		58 1 11 133 43 3	C 44S 71E25
111-34-10400	SUMDUM D-6	57 57 36 133 49 57	C 45S 71E24
		57 57 35 133 49 11	C 45S 72E19

Stream/Lake	Map Sheet	Lat./Long.	Legal
111-34-10410	SUMDUM D-6	57 57 36 133 49 57	C 45S 71E24
		57 57 15 133 49 32	C 45S 72E19
111-35-10050	TAKU RIVER A-6	58 0 0 133 41 29	C 45S 72E 1
Limestone Creek	TAKU RIVER A-5	58 9 21 133 20 39	C 43S 74E 8
111-35-10050-2032	TAKU RIVER A-5	58 9 12 133 20 29	C 43S 74E 8
	TAKU RIVER A-4	58 10 3 133 18 26	C 43S 74E 3
111-35-10050-2032-0010	TAKU RIVER A-4	58 10 9 133 18 7	C 43S 74E 3
111-35-10050-2035	TAKU RIVER A-5	58 9 21 133 20 39	C 43S 74E 8
		58 12 23 133 30 18	C 42S 73E29
111-35-10050-2035-0010	TAKU RIVER A-4	58 12 0 133 19 32	C 42S 74E28
Crescent Lake			
111-35-10050-2035-0020	TAKU RIVER A-5	58 12 21 133 30 32	C 42S 73E29
111-35-10050-2035-3007	TAKU RIVER A-4	58 11 53 133 19 40	C 42S 74E28
		58 11 44 133 20 0	C 42S 74E28
111-35-10170	SUMDUM D-6	57 57 46 133 41 32	C 45S 72E14
		57 58 1 133 40 0	C 45S 72E13
111-35-10200	SUMDUM D-6	57 56 38 133 41 6	C 45S 72E25
		57 56 44 133 40 28	C 45S 72E25
111-35-10320	SUMDUM D-6	57 55 54 133 40 51	C 45S 72E36
Gilbert Creek		57 54 33 133 40 20	C 46S 72E 1
111-35-10340	SUMDUM D-6	57 55 43 133 41 47	C 45S 72E35
		57 54 53 133 41 18	C 46S 72E 1
111-35-10360	SUMDUM D-6	57 55 44 133 41 49	C 45S 72E35
		57 54 36 133 43 5	C 46S 72E 2
111-35-10420	SUMDUM D-6	57 57 48 133 44 34	C 45S 72E15
		57 56 42 133 44 33	C 45S 72E27
111-40-10050	JUNEAU B-2	58 15 0 134 37 36	C 42S 66E 4
		58 15 5 134 37 19	C 42S 66E 4
111-40-10060	JUNEAU B-2	58 21 23 134 31 6	C 40S 66E33
		58 22 10 134 31 21	C 40S 66E28
111-40-10070	JUNEAU B-2	58 21 26 134 30 52	C 40S 66E33
Switzer Creek		58 22 15 134 30 4	C 40S 66E27

Stream/Lake	Map Sheet	Lat./Long.	Legal
111-40-10100 Lemon Creek	JUNEAU B-2	58 21 6 134 30 23 58 22 47 134 26 28	C 40S 66E34 C 40S 66E25
111-40-10125	JUNEAU B-2	58 20 42 134 29 50 58 21 12 134 29 8	C 41S 67E 5 C 40S 66E34
111-40-10150 Salmon Creek	JUNEAU B-2	58 19 50 134 28 22 58 20 1 134 27 34	C 41S 67E 9 C 41S 67E 9
111-40-10230 Sheep Creek	JUNEAU B-1	58 15 40 134 19 24 58 16 6 134 19 22	C 42S 68E 5 C 41S 68E32
111-40-10400	JUNEAU A-1	58 8 39 134 16 32 58 7 32 134 16 37	C 43S 68E15 C 43S 68E22
111-40-10500 Stink Creek	JUNEAU A-2	58 10 13 134 26 9 58 9 17 134 25 25	C 43S 67E 3 C 43S 67E10
111-40-10690	JUNEAU A-2	58 13 34 134 29 58 58 13 59 134 31 19	C 42S 67E17 C 42S 67E18
111-40-10700	JUNEAU A-2	58 13 35 134 29 57 58 14 11 134 29 46	C 42S 67E17 C 42S 67E 8
111-40-10860 Ready Bullion Creek	JUNEAU B-2	58 15 13 134 20 41 58 15 9 134 20 56	C 42S 68E 6 C 42S 68E 6
111-40-10890 Lawson Creek	JUNEAU B-2	58 17 11 134 24 30 58 17 6 134 24 43	C 41S 67E26 C 41S 67E26
111-40-10910 Grant Creek	JUNEAU B-2	58 18 21 134 26 54 58 18 1 134 27 44	C 41S 67E22 C 41S 67E21
111-40-10920 Eagle Creek	JUNEAU B-2	58 18 48 134 27 27 58 18 37 134 27 42	C 41S 67E16 C 41S 67E16
111-40-10940 Falls Creek	JUNEAU B-2	58 19 27 134 28 47 58 19 13 134 29 6	C 41S 67E 8 C 41S 67E17
111-40-10960 Neilson Creek	JUNEAU B-2	58 19 57 134 29 51 58 19 53 134 30 6	C 41S 67E 8 C 41S 67E 8
111-40-10930 Hendrickson Creek	JUNEAU B-2	58 20 26 134 31 15 58 19 57 134 31 40	C 41S 67E 6 C 41S 67E 7
111-41-10050 Admiralty Creek	JUNEAU A-2	58 10 34 134 33 33 58 6 13 134 26 13	C 43S 66E 2 C 43S 67E34
111-41-10050-0010 Young Lake	JUNEAU A-2	58 7 34 134 28 47	C 43S 67E20

Stream/Lake	Map Sheet	Lat./Long.	Legal
111-41-10120	JUNEAU A-2	58 9 51 134 37 37	C 43S 66E 4
		58 9 30 134 35 53	C 43S 66E10
111-41-10160	JUNEAU A-3	58 9 38 134 40 4	C 43S 66E 8
		58 9 19 134 40 3	C 43S 66E 8
111-41-10170	JUNEAU A-3	58 9 37 134 40 31	C 43S 66E 7
		58 9 5 134 40 12	C 43S 66E 7
111-41-10130	JUNEAU A-3	58 9 42 134 41 54	C 43S 65E12
		58 8 45 134 43 36	C 43S 65E14
111-41-10130-2007	JUNEAU A-3	58 9 23 134 42 19	C 43S 65E12
		58 8 35 134 42 39	C 43S 65E13
111-41-10190	JUNEAU A-3	58 10 19 134 41 56	C 43S 65E 1
		58 10 34 134 42 10	C 43S 65E 1
111-50-10100	JUNEAU B-3	58 29 45 134 46 44	C 39S 64E13
		58 28 20 134 45 28	C 39S 64E24
111-50-10300	JUNEAU B-3	58 23 47 134 44 49	C 40S 65E18
Lena Creek		58 23 25 134 43 43	C 40S 65E20
111-50-10350	JUNEAU B-2	58 22 58 134 39 56	C 40S 65E22
Auke Nu Creek		58 23 11 134 39 52	C 40S 65E22
111-50-10370	JUNEAU B-2	58 23 5 134 39 18	C 40S 65E22
Waydelich Creek	JUNEAU B-3	58 24 7 134 40 17	C 40S 65E15
111-50-10420	JUNEAU B-2	58 22 51 134 38 25	C 40S 65E23
Auke Creek		58 23 56 134 37 53	C 40S 65E14
111-50-10420-0010	JUNEAU B-2	58 23 17 134 37 49	C 40S 65E23
Auke Lake			
111-50-10500	JUNEAU B-2	58 21 28 134 36 23	C 40S 65E36
Mendenhall River		58 24 44 134 34 31	C 40S 66E 7
111-50-10500-0020	JUNEAU B-2	58 25 24 134 34 23	C 40S 66E 6
Mendenhall Lake			
111-50-10500-2003	JUNEAU B-2	58 22 54 134 35 46	C 40S 65E24
Montana Creek		58 27 19 134 40 0	C 39S 65E34
111-50-10500-2003-3006	JUNEAU B-2	58 26 23 134 38 38	C 39S 65E35
McGinnis Creek		58 27 19 134 37 38	C 39S 65E35
111-50-10500-2006	JUNEAU B-2	58 24 56 134 34 30	C 40S 66E 7
Steep Creek		58 24 41 134 32 5	C 40S 66E 9

Stream/Lake	Map Sheet	Lat./Long.	Legal
111-50-10600	JUNEAU B-2	58 21 33 134 35 52	C 40S 65E36
Duck Creek		58 23 58 134 33 42	C 40S 66E17
111-50-10620	JUNEAU B-2	58 21 25 134 34 12	C 40S 66E31
Jordan Creek		58 22 54 134 33 45	C 40S 66E20
111-50-10660	JUNEAU B-2	58 20 25 134 32 42	C 41S 66E 1
Johnson Creek		58 19 58 134 32 13	C 41S 66E12
111-50-10670	JUNEAU B-2	58 20 13 134 34 26	C 41S 66E 2
Ninemile Creek		58 19 58 134 33 49	C 41S 66E11
111-50-10690	JUNEAU B-2	58 19 51 134 35 39	C 41S 66E10
Fish Creek		58 19 13 134 33 47	C 41S 66E14
111-50-10750	JUNEAU B-3	58 17 45 134 40 30	C 41S 66E19
	JUNEAU B-2	58 16 25 134 38 51	C 41S 66E32
111-50-10800	JUNEAU B-3	58 16 51 134 46 47	C 41S 65E28
Bear Creek		58 16 10 134 49 40	C 41S 65E32
111-50-10830	JUNEAU B-3	58 18 18 134 48 2	C 41S 65E21
		58 18 30 134 49 0	C 41S 65E17
111-50-10850	JUNEAU B-3	58 20 26 134 51 14	C 41S 65E 6
		58 20 7 134 51 34	C 41S 64E12
111-50-10880	JUNEAU B-3	58 19 11 134 52 29	C 41S 64E13
		58 18 36 134 51 31	C 41S 64E13
111-50-10920	JUNEAU B-3	58 20 2 134 53 49	C 41S 64E11
		58 19 10 134 54 47	C 41S 64E14
111-90-10050	TAKU RIVER A-6	58 2 12 133 56 16	C 44S 70E22
		58 2 14 133 53 14	C 44S 70E24
111-90-10050-2005	TAKU RIVER A-6	58 2 32 133 54 33	C 44S 70E23
		58 3 10 133 53 24	C 44S 70E13
112-11-10010	SITKA A-3	57 1 37 134 47 12	C 56S 67E 8
		57 1 29 134 47 39	C 56S 67E 8
112-11-10020	SITKA A-3	57 2 40 134 46 12	C 56S 67E 4
		57 2 48 134 46 25	C 56S 67E 4
112-11-10030	SITKA A-3	57 4 15 134 47 34	C 55S 67E29
		57 3 43 134 48 11	C 55S 67E32
112-11-10030-2001	SITKA A-3	57 4 7 134 47 36	C 55S 67E29
		57 4 3 134 47 33	C 55S 67E29

Stream/Lake	Map Sheet	Lat./Long.	Legal
112-11-10033	SITKA A-3	57 4 26 134 49 34 57 4 16 134 49 41	C 55S 67E30 C 55S 67E30
112-11-10050 Baranof River	SITKA A-3	57 5 19 134 50 3 57 5 17 134 50 12	C 55S 66E24 C 55S 66E24
112-11-10052	SITKA A-3	57 5 22 134 49 27 57 5 36 134 49 40	C 55S 67E19 C 55S 67E19
112-11-10060	SITKA A-3	57 6 41 134 47 30 57 6 43 134 47 43	C 55S 67E 8 C 55S 67E 8
112-11-10080 Takatz Creek	SITKA A-3	57 8 33 134 51 52 57 8 39 134 52 0	C 54S 66E35 C 54S 66E35
112-11-10090 Kasnyku Creek	SITKA A-3	57 11 33 134 49 57 57 11 29 134 49 59	C 54S 67E18 C 54S 67E18
112-11-10100	SITKA A-3	57 12 11 134 50 45 57 12 8 134 51 8	C 54S 66E12 C 54S 66E12
112-11-10110	SITKA A-3	57 13 6 134 52 10 57 13 1 134 52 29	C 54S 66E 2 C 54S 66E 2
112-11-10120	SITKA A-3	57 14 18 134 53 21 57 14 23 134 54 37	C 53S 66E34 C 53S 66E27
112-11-10127	SITKA B-3	57 18 26 134 48 46 57 19 12 134 49 21	C 53S 67E 6 C 52S 66E33
112-11-10127-2005	SITKA B-3	57 18 58 134 49 9 57 19 2 134 49 25	C 52S 66E33 C 52S 66E33
112-11-10129	SITKA B-3	57 19 9 134 48 43 57 19 21 134 49 6	C 52S 66E34 C 52S 66E33
112-11-10130	SITKA B-3	57 20 18 134 48 34 57 20 25 134 49 27	C 52S 66E27 C 52S 66E21
112-11-10140	SITKA B-3	57 21 39 134 49 11 57 21 35 134 49 38	C 52S 66E16 C 52S 66E16
112-11-10150	SITKA B-3	57 22 49 134 50 18 57 22 55 134 54 39	C 52S 66E 9 C 52S 65E12
112-11-10150-2003	SITKA B-3	57 22 37 134 51 24 57 22 2 134 53 5	C 52S 66E 8 C 52S 66E18
112-11-10150-2010	SITKA B-3	57 23 15 134 54 24 57 23 17 134 55 2	C 52S 65E 1 C 52S 65E 1

Stream/Lake	Map Sheet	Lat./Long.	Legal
112-11-10160	SITKA B-3	57 23 11 134 50 36	C 52S 66E 5
		57 23 15 134 51 21	C 52S 66E 5
112-11-10160-2003	SITKA B-3	57 23 9 134 51 8	C 52S 66E 5
		57 23 2 134 51 20	C 52S 66E 5
112-11-10170	SITKA B-3	57 23 20 134 50 39	C 52S 66E 5
		57 23 23 134 51 19	C 52S 66E 5
112-12-10050	SITKA C-3	57 32 54 134 51 50	C 50S 66E 8
		57 34 30 134 59 17	C 49S 65E33
112-12-10030	SITKA C-3	57 34 13 134 51 11	C 50S 66E 5
		57 34 21 134 53 21	C 49S 66E31
112-12-10160	SITKA C-3	57 38 9 134 53 15	C 49S 66E 7
Basket Creek		57 37 41 134 55 54	C 49S 65E14
112-12-10160-0010	SITKA C-3	57 37 47 134 54 44	C 49S 65E12
Basket Lake			
112-12-10250	SITKA C-3	57 40 6 134 56 13	C 48S 65E31
Kook Creek	SITKA C-4	57 38 42 135 2 55	C 49S 65E 6
112-12-10250-0010	SITKA C-3	57 39 56 134 58 56	C 48S 64E36
Kook Lake			
112-12-10250-2010	SITKA C-4	57 39 54 135 0 29	C 48S 64E35
		57 40 33 135 2 30	C 48S 64E28
112-12-10250-2013	SITKA C-4	57 39 4 135 1 17	C 49S 65E 5
		57 37 59 135 0 47	C 49S 65E 8
112-12-10340	SITKA C-3	57 42 22 134 55 8	C 48S 65E17
		57 41 39 134 59 50	C 48S 64E23
112-12-10460	SITKA D-3	57 53 59 134 58 55	C 46S 64E12
Gypsum Creek	SITKA D-4	57 55 0 135 2 6	C 46S 64E 3
112-12-10460-2012	SITKA D-4	57 54 52 135 1 40	C 46S 64E 3
		57 55 11 135 1 41	C 45S 64E34
112-12-10500	SITKA D-3	57 55 24 134 56 17	C 45S 65E31
Wukuklook Creek	SITKA D-4	57 57 4 135 1 16	C 45S 64E22
112-13-10060	SITKA D-3	57 58 12 134 56 53	C 45S 65E18
Iyouktug Creek	JUNEAU A-4	58 0 47 135 3 59	C 44S 63E35
112-13-10060-2004	SITKA D-3	57 58 20 134 57 46	C 45S 64E13
		57 59 12 134 58 40	C 45S 64E12

Stream/Lake	Map Sheet	Lat./Long.	Legal
112-13-10060-2004-3004	SITKA D-3	57 58 43 134 58 11	C 45S 64E12
		57 59 11 134 57 48	C 45S 64E12
112-13-10060-2015	SITKA D-4	57 59 50 135 2 32	C 45S 64E 4
		57 58 48 135 4 31	C 45S 64E 8
112-13-10060-2015-3004	SITKA D-4	57 59 48 135 2 42	C 45S 64E 4
		57 59 56 135 3 16	C 45S 64E 4
112-13-10060-2015-3006	SITKA D-4	57 59 47 135 2 44	C 45S 64E 4
		57 59 52 135 3 36	C 45S 64E 4
112-13-10060-2015-3010	SITKA D-4	57 59 34 135 3 15	C 45S 64E 4
		57 59 48 135 3 50	C 45S 64E 4
112-13-10060-2015-3018	SITKA D-4	57 59 6 135 4 13	C 45S 64E 8
		57 58 56 135 4 54	C 45S 64E 8
112-15-10100	JUNEAU B-3	58 20 58 134 57 14	C 41S 64E 4
Peterson Creek		58 21 27 134 55 53	C 40S 63E36
112-15-10300	JUNEAU C-4	58 32 40 135 10 28	C 38S 62E28
		58 32 19 135 11 5	C 38S 62E33
112-15-10400	JUNEAU C-4	58 30 19 135 8 5	C 39S 62E11
		58 30 26 135 9 3	C 39S 62E10
112-15-10420	JUNEAU B-4	58 30 0 135 8 3	C 39S 62E11
		58 29 50 135 9 19	C 39S 62E10
112-15-10500	JUNEAU B-4	58 27 2 135 6 26	C 39S 62E36
		58 26 27 135 7 27	C 39S 62E35
112-15-10540	JUNEAU B-4	58 25 0 135 5 34	C 40S 62E12
		58 24 43 135 7 5	C 40S 62E11
112-15-10620	JUNEAU B-4	58 22 52 135 4 58	C 40S 63E19
		58 22 26 135 13 54	C 40S 62E30
112-16-10300	JUNEAU A-3	58 3 32 134 47 37	C 44S 65E16
Wheeler Creek	SITKA D-3	57 57 35 134 42 13	C 45S 66E22
112-16-10300-2005	JUNEAU A-3	58 0 29 134 44 55	C 44S 65E35
		58 1 3 134 43 54	C 44S 65E35
112-16-10300-2007	SITKA D-3	57 58 31 134 42 45	C 45S 66E15
		58 0 0 134 40 8	C 45S 66E 2
112-17-10100	SITKA D-3	57 54 26 134 44 17	C 46S 66E 4
		57 54 42 134 43 8	C 46S 66E 4

Stream/Lake	Map Sheet	Lat./Long.	Legal
112-17-10120	SITKA D-3	57 53 46 134 43 51 57 53 44 134 42 25	C 46S 66E 9 C 46S 66E10
112-17-10160 Ward Creek	SITKA D-3	57 52 8 134 43 11 57 51 59 134 42 39	C 46S 66E21 C 46S 66E22
112-17-10250	SITKA D-3	57 48 27 134 42 32 57 48 21 134 41 42	C 47S 66E10 C 47S 66E15
112-17-10300 Fishery Creek	SITKA D-3	57 45 58 134 42 46 57 45 45 134 42 18	C 47S 66E27 C 47S 66E34
112-17-10360	SITKA C-3	57 43 39 134 43 39 57 43 42 134 43 0	C 48S 66E 9 C 48S 66E10
112-17-10400	SITKA C-3	57 40 57 134 41 57 57 41 1 134 40 35	C 48S 66E27 C 48S 66E26
112-17-10500 Thayer Creek	SITKA C-2	57 34 47 134 37 27 57 35 36 134 37 8	C 49S 67E35 C 49S 67E26
112-18-10250	SITKA B-2	57 23 1 134 33 52 57 23 6 134 32 25	C 52S 68E 7 C 52S 68E 8
112-19-10100	SITKA A-2	57 10 17 134 35 51 57 10 18 134 28 49	C 54S 68E21 C 54S 69E20
112-19-10100-2010	SITKA A-2	57 10 10 134 30 23 57 8 36 134 30 8	C 54S 69E30 C 54S 69E31
112-19-10150	SITKA A-2	57 9 30 134 34 51 57 8 18 134 33 35	C 54S 68E27 C 55S 68E 2
112-19-10200	SITKA A-2	57 6 22 134 37 47 57 7 12 134 36 36	C 55S 68E17 C 55S 68E 9
112-21-10010	SITKA B-3	57 15 45 134 53 39 57 15 36 134 53 31	C 53S 66E22 C 53S 66E22
112-21-10020	SITKA B-3	57 15 34 134 55 43 57 15 23 134 56 11	C 53S 66E21 C 53S 66E21
112-21-10030	SITKA B-3	57 17 47 134 57 3 57 17 1 134 58 40	C 53S 66E 8 C 53S 66E 7
112-21-10040 Glacial River	SITKA B-3	57 15 37 134 59 43 57 15 0 134 58 47	C 53S 65E24 C 53S 66E30
112-21-10040-2005	SITKA B-3	57 15 37 134 58 38 57 15 18 134 57 56	C 53S 65E19 C 53S 66E20

Stream/Lake	Map Sheet	Lat./Long.	Legal
112-21-10050	SITKA B-4	57 15 26 135 0 36	C 53S 65E24
Clear River	SITKA A-4	57 14 16 135 7 44	C 53S 65E31
112-21-10050-2003	SITKA B-4	57 15 20 135 1 32	C 53S 65E23
		57 15 4 135 2 21	C 53S 65E26
112-21-10050-2021	SITKA A-4	57 14 21 135 7 16	C 53S 65E29
		57 14 14 135 7 0	C 53S 65E32
112-21-10050-2023	SITKA A-4	57 14 20 135 7 19	C 53S 65E29
		57 14 8 135 7 27	C 53S 65E32
112-21-10060	SITKA B-4	57 19 50 135 0 44	C 52S 65E29
		57 19 36 135 1 25	C 52S 65E29
112-21-10070	SITKA B-4	57 20 11 135 4 11	C 52S 64E25
		57 20 6 135 4 8	C 52S 64E25
112-21-10080	SITKA B-4	57 20 28 135 4 38	C 52S 64E24
		57 20 44 135 5 3	C 52S 64E23
112-21-10090	SITKA B-3	57 22 3 134 57 44	C 52S 65E15
		57 21 50 134 58 49	C 52S 65E16
112-21-10092	SITKA B-3	57 22 43 134 58 13	C 52S 65E10
		57 22 41 134 59 24	C 52S 65E 9
112-21-10100	SITKA B-3	57 18 41 134 50 14	C 52S 66E33
		57 20 28 134 51 32	C 52S 66E20
112-41-10100	SITKA C-4	57 44 40 135 1 8	C 47S 64E34
		57 43 32 135 1 47	C 48S 64E10
112-41-10200	SITKA D-4	57 47 14 135 5 20	C 47S 64E20
		57 48 20 135 4 48	C 47S 64E 8
112-41-10360	SITKA D-3	57 45 7 134 55 50	C 47S 65E32
	SITKA C-3	57 44 53 134 56 27	C 47S 65E31
112-42-10030	SITKA D-4	57 46 51 135 10 58	C 47S 63E22
Indian River		57 47 13 135 11 33	C 47S 63E22
112-42-10120	SITKA D-4	57 46 46 135 8 11	C 47S 63E24
		57 47 11 135 8 41	C 47S 63E24
112-42-10140	SITKA C-4	57 44 6 135 7 0	C 48S 64E 6
		57 44 11 135 6 24	C 48S 64E 6
112-42-10150	SITKA C-4	57 43 58 135 7 6	C 48S 64E 6
		57 44 2 135 6 20	C 48S 64E 6

Stream/Lake	Map Sheet	Lat./Long.	Legal
112-42-10150-2002	SITKA C-4	57 43 57 135 6 59 57 43 51 135 6 13	C 48S 64E 6 C 48S 64E 6
112-42-10160 Corner Creek	SITKA C-4	57 43 48 135 7 4 57 41 21 135 3 11	C 48S 64E 6 C 48S 64E21
112-42-10160-2002	SITKA C-4	57 43 44 135 6 44 57 43 20 135 7 42	C 48S 64E 7 C 48S 63E12
112-42-10160-2002-3003	SITKA C-4	57 43 28 135 7 7 57 43 8 135 7 0	C 48S 64E 7 C 48S 64E 7
112-42-10160-2003	SITKA C-4	57 43 21 135 6 27 57 43 26 135 5 53	C 48S 64E 7 C 48S 64E 7
112-42-10160-2003-3003	SITKA C-4	57 43 25 135 6 16 57 43 38 135 6 6	C 48S 64E 7 C 48S 64E 7
112-42-10160-2006	SITKA C-4	57 42 54 135 6 4 57 42 24 135 6 4	C 48S 64E18 C 48S 64E18
112-42-10160-2006-3003	SITKA C-4	57 42 39 135 5 49 57 42 24 135 5 36	C 48S 64E18 C 48S 64E18
112-42-10160-2010	SITKA C-4	57 42 28 135 4 55 57 42 11 135 5 18	C 48S 64E17 C 48S 64E17
112-42-10160-2012	SITKA C-4	57 42 8 135 4 25 57 41 15 135 5 10	C 48S 64E17 C 48S 64E20
112-42-10160-2012-3003	SITKA C-4	57 41 43 135 4 22 57 41 26 135 4 5	C 48S 64E20 C 48S 64E20
112-42-10160-2013	SITKA C-4	57 41 50 135 3 42 57 41 58 135 3 5	C 48S 64E21 C 48S 64E21
112-42-10160-2015	SITKA C-4	57 41 23 135 3 13 57 41 40 135 2 57	C 48S 64E21 C 48S 64E21
112-42-10200	SITKA C-4	57 44 20 135 9 14 57 43 21 135 9 36	C 48S 63E 2 C 48S 63E11
112-42-10250	SITKA C-4	57 42 8 135 13 5 57 38 3 135 8 17	C 48S 63E16 C 49S 64E 9
112-42-10250-2004	SITKA C-4	57 41 39 135 12 53 57 38 13 135 14 49	C 48S 63E21 C 49S 63E11
112-42-10250-2004-3003	SITKA C-4	57 40 55 135 13 2 57 39 28 135 12 25	C 48S 63E28 C 48S 63E33

Stream/Lake	Map Sheet	Lat./Long.	Legal
112-42-10250-2009	SITKA C-4	57 40 32 135 11 36	C 48S 63E27
		57 40 27 135 10 33	C 48S 63E27
112-42-10280	SITKA C-4	57 42 16 135 13 56	C 48S 63E17
		57 41 5 135 16 30	C 48S 63E30
112-42-10320	SITKA C-4	57 43 57 135 14 41	C 48S 63E 5
		57 42 0 135 19 36	C 48S 62E23
112-43-10020	SITKA C-5	57 43 33 135 21 49	C 48S 62E 9
		57 41 20 135 26 23	C 48S 62E19
112-43-10080	SITKA C-5	57 44 4 135 26 27	C 48S 62E 6
		57 43 41 135 26 1	C 48S 62E 7
112-43-10090	SITKA C-5	57 44 9 135 26 43	C 48S 61E 1
		57 43 23 135 27 20	C 48S 61E12
112-43-10100	SITKA C-5	57 44 19 135 27 33	C 48S 61E 1
		57 44 22 135 29 31	C 48S 61E 2
112-44-10100	SITKA D-5	57 46 15 135 26 35	C 47S 62E30
		57 45 49 135 30 46	C 47S 61E27
112-45-10120	SITKA D-5	57 52 14 135 28 27	C 46S 61E23
		57 52 48 135 28 24	C 46S 61E14
112-45-10320	SITKA D-5	57 48 55 135 25 22	C 47S 62E 7
		57 48 24 135 28 42	C 47S 61E11
112-45-10360	SITKA D-5	57 50 0 135 29 46	C 46S 61E35
		57 49 21 135 31 35	C 47S 61E 4
112-46-10040	SITKA D-5	57 49 33 135 32 50	C 47S 61E 4
		57 49 27 135 32 2	C 47S 61E 4
112-46-10070	SITKA D-5	57 49 26 135 35 35	C 47S 61E 6
		57 48 5 135 37 31	C 47S 60E13
112-46-10080	SITKA D-5	57 49 35 135 35 38	C 47S 61E 6
		57 48 25 135 39 35	C 47S 60E10
112-47-10100	SITKA D-5	57 51 21 135 39 21	C 46S 60E26
	SITKA D-6	57 50 51 135 42 55	C 46S 60E29
112-47-10100-2004	SITKA D-6	57 51 15 135 40 5	C 46S 60E27
		57 52 3 135 40 43	C 46S 60E22
112-48-10120	SITKA D-6	57 54 49 135 43 9	C 46S 60E 5
		57 54 29 135 42 9	C 46S 60E 4

Stream/Lake	Map Sheet	Lat./Long.	Legal
112-48-10150	SITKA D-6	57 54 46 135 44 0 57 53 56 135 46 51	C 46S 60E 5 C 46S 59E12
112-48-10150-2003	SITKA D-6	57 54 28 135 45 6 57 53 4 135 45 33	C 46S 60E 6 C 46S 60E18
112-48-10190	SITKA D-6	57 55 19 135 46 20 57 54 38 135 46 24	C 45S 59E36 C 46S 59E 1
112-48-10230	SITKA D-6	57 56 14 135 49 3 57 55 14 135 52 34	C 45S 59E26 C 45S 59E32
112-48-10230-2003	SITKA D-6	57 56 3 135 49 42 57 55 5 135 50 17	C 45S 59E27 C 45S 59E34
112-48-10230-2004	SITKA D-6	57 56 0 135 50 11 57 56 15 135 51 12	C 45S 59E27 C 45S 59E28
112-48-10500	SITKA D-6 SITKA D-5	57 56 7 135 40 39 57 56 28 135 39 22	C 45S 60E27 C 45S 60E26
112-48-10520	SITKA D-5	57 54 16 135 33 53 57 55 14 135 35 4	C 46S 61E 5 C 45S 61E31
112-50-10050	SITKA D-4	57 49 46 135 0 27 57 48 33 135 1 15	C 47S 64E 2 C 47S 64E10
112-50-10100 Pavlof River	SITKA D-4	57 50 33 135 2 0 57 50 35 135 10 3	C 46S 64E34 C 46S 63E35
112-50-10100-0010 Pavlof Lake	SITKA D-4	57 50 39 135 2 54	C 46S 64E33
112-50-10100-2008	SITKA D-4	57 51 26 135 9 21 57 51 50 135 9 59	C 46S 63E26 C 46S 63E23
112-50-10250 Kennel Creek	SITKA D-4	57 53 57 135 9 17 57 52 56 135 13 57	C 46S 63E11 C 46S 63E17
112-50-10250-2007	SITKA D-4	57 52 48 135 13 33 57 52 38 135 13 48	C 46S 63E16 C 46S 63E17
112-50-10300 North Fork Freshwater Creek	SITKA D-4	57 56 30 135 13 26 57 57 7 135 16 3	C 45S 63E28 C 45S 63E19
112-50-10300-2001 Freshwater Creek	SITKA D-4	57 56 29 135 13 36 57 55 45 135 17 22	C 45S 63E28 C 45S 62E36
112-50-10300-2001-3003	SITKA D-4	57 56 10 135 13 54 57 54 48 135 11 56	C 45S 63E29 C 46S 63E 3

Stream/Lake	Map Sheet	Lat./Long.	Legal
112-50-10300-2001-3003-0010	SITKA D-4	57 55 22 135 12 58	C 45S 63E33
112-50-10300-2001-3003-4003	SITKA D-4	57 55 23 135 13 48 57 55 10 135 13 56	C 45S 63E32 C 45S 63E32
112-50-10300-2001-3003-4010	SITKA D-4	57 55 17 135 13 29 57 55 7 135 13 39	C 45S 63E33 C 45S 63E33
112-50-10300-2001-3003-4012	SITKA D-4	57 55 14 135 13 7 57 55 2 135 13 12	C 45S 63E33 C 46S 63E 4
112-50-10300-2001-3003-4016	SITKA D-4	57 55 9 135 12 40 57 54 56 135 12 44	C 45S 63E33 C 46S 63E 4
112-50-10300-2001-3004	SITKA D-4	57 56 9 135 14 27 57 56 23 135 15 45	C 45S 63E29 C 45S 63E30
112-50-10300-2001-3005	SITKA D-4	57 56 4 135 14 52 57 55 33 135 15 8	C 45S 63E29 C 45S 63E32
112-50-10320	SITKA D-4	57 57 13 135 13 18 57 57 49 135 14 15	C 45S 63E21 C 45S 63E17
112-50-10380 Seal Creek	SITKA D-4	57 56 3 135 9 2 57 57 25 135 8 48	C 45S 63E26 C 45S 63E24
112-61-10060	JUNEAU B-4	58 17 32 135 5 56 58 17 27 135 8 13	C 41S 63E27 C 41S 63E29
112-61-10080	JUNEAU B-4	58 17 56 135 5 38 58 18 51 135 7 52	C 41S 63E22 C 41S 63E16
112-61-10100	JUNEAU B-4	58 18 52 135 5 22 58 19 57 135 7 10	C 41S 63E15 C 41S 63E 9
112-61-10120	JUNEAU B-4	58 19 1 135 5 5 58 19 52 135 5 27	C 41S 63E15 C 41S 63E10
112-63-10050	JUNEAU B-3	58 15 36 134 54 21 58 16 7 134 54 42	C 42S 64E 2 C 41S 64E35
112-63-10070	JUNEAU B-3	58 15 40 134 53 0 58 16 11 134 53 30	C 42S 64E 1 C 41S 64E35
112-63-10080	JUNEAU B-3	58 15 35 134 52 41 58 16 7 134 51 51	C 42S 64E 1 C 41S 64E36
112-63-10120	JUNEAU A-3	58 14 16 134 53 21 58 14 0 134 52 41	C 42S 64E11 C 42S 64E13

Stream/Lake	Map Sheet	Lat./Long.	Legal
112-63-10120-2007	JUNEAU A-3	58 14 7 134 52 40 58 14 10 134 52 25	C 42S 64E13 C 42S 64E12
112-63-10130	JUNEAU A-3	58 14 10 134 53 25 58 13 27 134 53 7	C 42S 64E11 C 42S 64E13
112-65-10120	JUNEAU A-3	58 10 37 134 45 17 58 11 6 134 45 58	C 43S 65E 3 C 42S 65E34
112-65-10150	JUNEAU A-3	58 11 31 134 44 18 58 12 59 134 45 39	C 42S 65E35 C 42S 65E22
112-65-10230	JUNEAU A-3	58 6 1 134 45 38 58 5 48 134 43 27	C 43S 65E34 C 43S 65E35
112-65-10230-2007	JUNEAU A-3	58 6 7 134 44 41 58 6 53 134 44 41	C 43S 65E35 C 43S 65E26
112-65-10240 Greens Creek	JUNEAU A-3	58 5 55 134 45 35 58 4 27 134 43 56	C 43S 65E34 C 44S 65E11
112-65-10280	JUNEAU A-3	58 4 38 134 46 6 58 3 37 134 45 38	C 44S 65E 3 C 44S 65E15
112-65-10280-2006	JUNEAU A-3	58 4 10 134 45 46 58 4 37 134 45 25	C 44S 65E10 C 44S 65E 3
112-67-10150	SITKA C-2	57 33 24 134 27 33 57 33 46 134 31 18	C 50S 68E11 C 50S 68E 4
112-67-10250	SITKA C-2	57 34 33 134 23 55 57 34 19 134 24 5	C 49S 69E31 C 50S 69E 6
112-67-10250-0020 Fresh Water Lake	SITKA C-2	57 34 5 134 25 11	C 50S 68E 1
112-67-10250-2002	SITKA C-2	57 34 30 134 23 58 57 35 4 134 24 55	C 49S 69E31 C 49S 69E31
112-67-10350 Hasselborg Creek	SITKA C-1	57 35 35 134 19 44 57 36 39 134 18 9	C 49S 69E27 C 49S 69E23
112-67-10400 Jims Creek	SITKA C-1	57 35 27 134 19 44 57 35 16 134 17 38	C 49S 69E27 C 49S 69E35
112-67-10450	SITKA C-1	57 33 42 134 19 36 57 34 8 134 17 56	C 50S 69E 3 C 50S 69E 2
112-67-10600	SITKA B-2 SITKA B-1	57 29 38 134 23 42 57 28 7 134 16 50	C 50S 69E31 C 51S 69E12

Stream/Lake	Map Sheet	Lat./Long.	Legal
112-67-10600-0020 Kanalku Lake	SITKA B-2	57 29 14 134 21 0	C 51S 69E 4
112-67-10800	SITKA B-2	57 27 22 134 29 15 57 27 30 134 28 0	C 51S 68E15 C 51S 68E11
112-71-10240	SITKA B-2	57 22 2 134 26 21 57 21 9 134 28 23	C 52S 68E13 C 52S 68E22
112-72-10030	SITKA B-2	57 23 36 134 22 6 57 24 36 134 23 4	C 52S 69E 5 C 51S 69E32
112-72-10050	SITKA B-2	57 23 41 134 21 34 57 24 15 134 21 24	C 52S 69E 4 C 51S 69E33
112-72-10100	SITKA B-2	57 23 50 134 20 10 57 24 25 134 20 28	C 52S 69E 4 C 51S 69E33
112-72-10110	SITKA B-1	57 23 41 134 19 26 57 25 4 134 16 42	C 52S 69E 3 C 51S 69E25
112-72-10110-2005	SITKA B-1	57 24 30 134 18 9 57 24 49 134 18 5	C 51S 69E35 C 51S 69E35
112-72-10110-2010	SITKA B-1	57 24 53 134 16 48 57 24 50 134 16 28	C 51S 69E36 C 51S 69E36
112-72-10120	SITKA B-1	57 23 32 134 19 17 57 22 38 134 16 16	C 52S 69E 3 C 52S 69E12
112-73-10170	SITKA B-1	57 20 42 134 19 21 57 20 57 134 17 40	C 52S 69E22 C 52S 69E23
112-73-10200	SITKA B-1	57 20 9 134 19 17 57 20 1 134 18 56	C 52S 69E27 C 52S 69E27
112-73-10240	SITKA B-2	57 20 14 134 21 16 57 18 21 134 20 55	C 52S 69E28 C 53S 70E 6
112-73-10300	SITKA B-2	57 21 4 134 23 2 57 20 19 134 24 5	C 52S 69E20 C 52S 69E30
112-80-10100	SITKA B-2	57 20 37 134 29 47 57 20 54 134 28 53	C 52S 68E21 C 52S 68E22
112-80-10230	SITKA B-2	57 18 24 134 26 31 57 16 48 134 22 27	C 53S 69E 4 C 53S 69E13
112-80-10320	SITKA B-2	57 18 33 134 27 26 57 18 3 134 27 57	C 53S 69E 4 C 53S 69E 5

Stream/Lake	Map Sheet	Lat./Long.	Legal
112-90-10140	SITKA A-2	57 14 34 134 31 18	C 53S 68E25
		57 14 32 134 30 6	C 53S 69E30
112-90-10140-2008	SITKA A-2	57 14 31 134 30 4	C 53S 69E31
		57 14 44 134 28 14	C 53S 69E29
112-90-10150	SITKA A-2	57 13 41 134 31 39	C 53S 68E36
		57 13 39 134 30 45	C 54S 69E 6
112-90-10160	SITKA A-2	57 13 39 134 31 39	C 54S 68E 1
		57 13 3 134 29 52	C 54S 69E 6
113-11-10010	PORT ALEXANDER B-3	56 19 19 134 53 9	C 64S 67E13
		56 19 58 134 52 59	C 64S 67E12
113-11-10020	PORT ALEXANDER B-3	56 19 53 134 47 27	C 64S 68E 9
		56 20 1 134 47 15	C 64S 68E10
113-11-10040	PORT ALEXANDER B-3	56 19 8 134 48 13	C 64S 68E16
		56 19 3 134 47 29	C 64S 68E16
113-11-10050	PORT ALEXANDER B-3	56 18 20 134 49 4	C 64S 68E20
		56 18 16 134 48 53	C 64S 68E21
113-11-10090	PORT ALEXANDER B-3	56 16 22 134 45 52	C 64S 68E35
		56 16 3 134 45 9	C 65S 69E 4
113-11-10100	PORT ALEXANDER B-3	56 15 6 134 47 28	C 65S 69E 7
		56 15 16 134 46 42	C 65S 69E 8
113-11-11070	PORT ALEXANDER B-3	56 16 25 134 48 34	C 64S 68E33
		56 16 36 134 48 10	C 64S 68E33
113-12-10010	PORT ALEXANDER B-3	56 23 18 134 48 30	C 63S 68E21
		56 28 41 134 47 7	C 62S 68E22
113-12-10010-2002	PORT ALEXANDER B-3	56 23 21 134 48 13	C 63S 68E21
		56 23 16 134 47 55	C 63S 68E21
113-12-10010-2004	PORT ALEXANDER B-3	56 23 42 134 48 7	C 63S 68E21
		56 23 42 134 47 43	C 63S 68E21
113-12-10010-2005	PORT ALEXANDER B-3	56 24 32 134 48 5	C 63S 68E16
		56 24 36 134 48 29	C 63S 68E16
113-12-10010-2012	PORT ALEXANDER B-3	56 26 8 134 47 1	C 63S 68E 3
		56 26 18 134 46 34	C 63S 68E 3
113-12-10010-2015	PORT ALEXANDER B-3	56 26 54 134 47 46	C 62S 68E33
		56 26 54 134 48 5	C 62S 68E33

Stream/Lake	Map Sheet	Lat./Long.	Legal
113-12-10020	PORT ALEXANDER B-3	56 22 1 134 48 29	C 63S 68E33
		56 21 52 134 48 16	C 63S 68E33
113-12-10030	PORT ALEXANDER B-3	56 20 32 134 48 38	C 64S 68E 9
		56 21 2 134 47 55	C 64S 68E 4
113-13-10010	PORT ALEXANDER B-3	56 21 23 134 51 24	C 64S 68E 6
		56 22 53 134 50 34	C 63S 68E29
113-13-10010-0010 Tumakof Lake	PORT ALEXANDER B-3	56 22 14 134 51 30	C 63S 68E31
113-13-10020	PORT ALEXANDER B-3	56 20 58 134 51 4	C 64S 68E 6
		56 21 6 134 50 50	C 64S 68E 6
113-21-10010	PORT ALEXANDER C-4	56 31 33 135 0 48	C 62S 67E 6
		56 31 15 135 0 32	C 62S 67E 6
113-21-10020	PORT ALEXANDER C-3	56 30 17 134 58 14	C 62S 67E 9
		56 30 32 134 57 57	C 62S 67E 9
113-21-10030	PORT ALEXANDER B-3	56 29 30 134 58 38	C 62S 67E17
		56 29 19 134 58 15	C 62S 67E16
113-21-10030-2001	PORT ALEXANDER B-3	56 29 27 134 58 27	C 62S 67E17
		56 29 33 134 58 27	C 62S 67E17
113-21-10040	PORT ALEXANDER B-3	56 29 4 134 57 43	C 62S 67E21
		56 29 14 134 57 34	C 62S 67E16
113-21-10050	PORT ALEXANDER B-3	56 28 28 134 56 28	C 62S 67E22
		56 28 14 134 55 48	C 62S 67E27
113-21-10060	PORT ALEXANDER B-3	56 28 10 134 56 41	C 62S 67E27
		56 28 4 134 56 34	C 62S 67E27
113-21-10070	PORT ALEXANDER B-3	56 27 46 134 58 57	C 62S 67E29
		56 27 16 134 58 16	C 62S 67E33
113-21-10080	PORT ALEXANDER B-3	56 26 42 134 58 56	C 62S 67E32
		56 27 0 134 58 16	C 62S 67E33
113-21-10090	PORT ALEXANDER B-3	56 26 27 134 58 7	C 63S 67E 4
		56 26 48 134 57 30	C 62S 67E33
113-21-10100	PORT ALEXANDER B-3	56 26 37 134 55 14	C 62S 67E35
		56 26 43 134 55 29	C 62S 67E34
113-21-10110	PORT ALEXANDER B-3	56 27 17 134 53 49	C 62S 67E35
		56 27 44 134 53 24	C 62S 67E25

Stream/Lake	Map Sheet	Lat./Long.	Legal
113-21-10120	PORT ALEXANDER B-3	56 27 1 134 53 30	C 62S 67E36
		56 28 8 134 49 39	C 62S 68E29
113-21-10120-0010	PORT ALEXANDER B-3	56 27 14 134 52 54	C 62S 67E36
113-21-10130	PORT ALEXANDER B-3	56 25 34 134 54 53	C 63S 67E11
		56 25 32 134 53 42	C 63S 67E11
113-21-10130-0010	PORT ALEXANDER B-3	56 25 23 134 54 26	C 63S 67E11
113-21-10130-0020	PORT ALEXANDER B-3	56 25 34 134 53 22	C 63S 67E12
113-21-10135	PORT ALEXANDER B-3	56 25 37 134 55 37	C 63S 67E10
		56 25 31 134 55 42	C 63S 67E10
113-21-10140	PORT ALEXANDER B-3	56 24 14 134 55 59	C 63S 67E15
		56 24 28 134 55 41	C 63S 67E15
113-21-10150	PORT ALEXANDER B-3	56 24 6 134 56 3	C 63S 67E15
		56 23 46 134 55 54	C 63S 67E22
113-21-10170	PORT ALEXANDER B-3	56 23 46 134 54 59	C 63S 67E23
		56 24 13 134 55 5	C 63S 67E14
113-21-10180	PORT ALEXANDER B-3	56 22 5 134 55 0	C 63S 67E35
		56 22 29 134 54 2	C 63S 67E26
113-21-10180-0010	PORT ALEXANDER B-3	56 22 0 134 54 33	C 63S 67E35
113-21-10180-0020	PORT ALEXANDER B-3	56 22 12 134 54 2	C 63S 67E35
113-21-10180-0030	PORT ALEXANDER B-3	56 22 32 134 53 46	C 63S 67E26
113-21-10180-0040	PORT ALEXANDER B-3	56 22 59 134 53 27	C 63S 67E25
113-21-10190	PORT ALEXANDER B-3	56 21 47 134 53 28	C 63S 67E36
		56 22 9 134 53 27	C 63S 67E36
113-21-10200	PORT ALEXANDER B-3	56 20 21 134 53 44	C 64S 67E11
		56 20 27 134 53 34	C 64S 67E12
113-22-10010	PORT ALEXANDER C-4	56 35 57 135 5 53	C 61S 66E10
		56 37 11 135 6 12	C 60S 65E36

Stream/Lake	Map Sheet	Lat./Long.	Legal
113-22-10020	PORT ALEXANDER C-4	56 36 18 135 5 14	C 61S 66E 3
		56 36 57 135 5 9	C 61S 66E 3
113-22-10030	PORT ALEXANDER C-4	56 36 29 135 4 40	C 61S 66E 3
		56 36 42 135 4 42	C 61S 66E 3
113-22-10040	PORT ALEXANDER C-4	56 36 47 135 3 47	C 61S 66E 2
		56 37 17 135 4 6	C 60S 66E31
113-22-10050	PORT ALEXANDER C-4	56 37 2 135 2 55	C 60S 66E32
		56 37 45 135 3 43	C 60S 66E31
113-22-10070	PORT ALEXANDER C-3	56 43 33 134 58 50	C 59S 66E26
		56 44 12 134 58 48	C 59S 66E23
113-22-10080	PORT ALEXANDER C-3	56 43 6 134 57 1	C 59S 66E25
	PORT ALEXANDER D-3	56 46 7 134 55 36	C 59S 67E 7
113-22-10080-0010 Politofski Lake	PORT ALEXANDER C-3	56 44 36 134 56 36	C 59S 66E24
113-22-10080-0020	PORT ALEXANDER D-3	56 45 39 134 55 45	C 59S 67E18
113-22-10080-2006	PORT ALEXANDER C-3	56 43 52 134 56 27	C 59S 66E25
		56 43 58 134 56 2	C 59S 66E25
113-22-10110	PORT ALEXANDER C-3	56 38 35 134 56 22	C 60S 66E25
		56 38 48 134 57 6	C 60S 66E24
113-22-10120	PORT ALEXANDER C-3	56 40 30 134 54 38	C 60S 67E 7
		56 40 26 134 54 49	C 60S 67E18
113-22-10130	PORT ALEXANDER C-3	56 42 57 134 52 7	C 59S 67E33
		56 43 1 134 52 9	C 59S 67E33
113-22-10140	PORT ALEXANDER C-3	56 43 46 134 51 14	C 59S 67E28
		56 43 51 134 51 19	C 59S 67E28
113-22-10150	PORT ALEXANDER C-3	56 44 55 134 49 35	C 59S 67E15
		56 45 0 134 49 23	C 59S 67E14
113-22-10160	PORT ALEXANDER C-3	56 44 12 134 50 1	C 59S 67E22
		56 44 9 134 49 53	C 59S 67E22
113-22-10170	PORT ALEXANDER C-3	56 42 0 134 52 24	C 60S 67E 4
		56 41 59 134 51 33	C 60S 67E 4
113-22-10180	PORT ALEXANDER C-3	56 40 54 134 50 59	C 60S 67E10
		56 40 41 134 47 6	C 60S 67E12

Stream/Lake	Map Sheet	Lat./Long.	Legal
113-22-10180-2004	PORT ALEXANDER C-3	56 40 49 134 50 22 56 40 33 134 50 11	C 60S 67E10 C 60S 67E10
113-22-10180-2003	PORT ALEXANDER C-3	56 40 47 134 48 41 56 40 40 134 48 36	C 60S 67E11 C 60S 67E11
113-22-10220	PORT ALEXANDER C-3	56 40 11 134 53 43 56 40 10 134 53 29	C 60S 67E17 C 60S 67E17
113-22-10230	PORT ALEXANDER C-3	56 38 43 134 53 21 56 38 28 134 53 6	C 60S 67E29 C 60S 67E29
113-22-10240	PORT ALEXANDER C-3	56 38 37 134 55 6 56 38 30 134 55 3	C 60S 67E30 C 60S 67E30
113-22-10250	PORT ALEXANDER C-3	56 37 42 134 55 53 56 37 36 134 55 45	C 60S 66E36 C 60S 67E31
113-22-10260	PORT ALEXANDER C-3	56 34 42 134 56 20 56 34 50 134 55 40	C 61S 67E15 C 61S 67E15
113-22-10270	PORT ALEXANDER C-3	56 34 28 134 56 22 56 34 19 134 56 8	C 61S 67E15 C 61S 67E22
113-22-10280	PORT ALEXANDER C-3	56 34 44 134 58 30 56 33 32 134 56 38	C 61S 67E17 C 61S 67E27
113-22-10280-0010 Plotnikof Lake	PORT ALEXANDER C-3	56 33 51 134 53 56	C 61S 67E23
113-22-10295	PORT ALEXANDER C-3	56 34 45 134 59 50 56 34 28 134 59 44	C 61S 67E17 C 61S 67E17
113-22-10295-0010	PORT ALEXANDER C-3	56 34 21 134 59 48	C 61S 67E20
113-22-10300	PORT ALEXANDER C-4	56 35 2 135 2 12 56 34 42 135 1 4	C 61S 66E13 C 61S 67E18
113-22-10300-2004	PORT ALEXANDER C-4	56 34 47 135 1 30 56 34 34 135 1 24	C 61S 66E13 C 61S 67E18
113-22-10330	PORT ALEXANDER C-4	56 32 31 135 0 37 56 33 2 135 0 35	C 61S 67E31 C 61S 67E30
113-22-10350	PORT ALEXANDER C-4	56 32 20 135 0 29 56 31 45 135 0 0	C 61S 67E31 C 62S 67E 6
113-22-10360	PORT ALEXANDER C-4	56 32 45 135 2 39 56 32 13 135 2 13	C 61S 66E25 C 61S 66E36

Stream/Lake	Map Sheet	Lat./Long.	Legal
113-31-10010	PORT ALEXANDER D-5	56 52 13 135 22 25	C 58S 64E 5
		56 52 4 135 21 44	C 58S 64E 5
113-31-10013	PORT ALEXANDER D-5	56 51 50 135 22 32	C 58S 64E 5
		56 51 45 135 22 32	C 58S 64E 8
113-31-10017	PORT ALEXANDER D-5	56 50 27 135 22 9	C 58S 64E17
		56 50 38 135 22 9	C 58S 64E17
113-31-10020	PORT ALEXANDER D-5	56 49 37 135 21 59	C 58S 64E20
		56 49 14 135 21 17	C 58S 64E20
113-31-10030	PORT ALEXANDER D-4	56 48 45 135 19 16	C 58S 64E27
		56 49 59 135 15 8	C 58S 64E24
113-31-10030-0010	PORT ALEXANDER D-4	56 49 57 135 17 50	C 58S 64E23
113-31-10030-0020	PORT ALEXANDER D-4	56 50 31 135 17 22	C 58S 64E14
113-31-10030-2002	PORT ALEXANDER D-4	56 48 43 135 18 57	C 58S 64E27
		56 48 25 135 18 51	C 58S 64E27
113-31-10030-2005	PORT ALEXANDER D-4	56 50 36 135 16 5	C 58S 64E13
		56 50 55 135 15 28	C 58S 64E12
113-31-10050	PORT ALEXANDER D-4	56 47 35 135 15 40	C 58S 64E36
		56 48 15 135 14 22	C 58S 65E31
113-31-10060	PORT ALEXANDER D-4	56 46 19 135 15 28	C 59S 64E12
		56 46 32 135 14 38	C 59S 65E 7
113-31-10070	PORT ALEXANDER D-4	56 45 55 135 14 43	C 59S 64E12
		56 46 15 135 14 40	C 59S 65E 7
113-31-10080	PORT ALEXANDER D-4	56 45 48 135 14 32	C 59S 65E 7
		56 46 45 135 12 0	C 59S 65E 5
113-31-10080-0010	PORT ALEXANDER D-4	56 46 30 135 12 47	C 59S 65E 8
113-31-10085	PORT ALEXANDER C-4	56 40 37 135 11 47	C 60S 65E 8
		56 41 6 135 12 9	C 60S 65E 8
113-31-10090	PORT ALEXANDER C-4	56 39 7 135 7 32	C 60S 65E23
		56 39 22 135 6 44	C 60S 65E24
113-31-10090-2001	PORT ALEXANDER C-4	56 39 15 135 7 17	C 60S 65E23
		56 39 42 135 6 54	C 60S 65E14

Stream/Lake	Map Sheet	Lat./Long.	Legal
113-31-10090-2002	PORT ALEXANDER C-4	56 39 9 135 6 57 56 38 57 135 6 43	C 60S 65E23 C 60S 65E24
113-31-10100	PORT ALEXANDER C-4	56 37 48 135 7 32 56 38 4 135 6 57	C 60S 65E35 C 60S 65E26
113-31-10110	PORT ALEXANDER C-4	56 37 40 135 7 32 56 37 52 135 6 41	C 60S 65E35 C 60S 65E36
113-31-10120	PORT ALEXANDER C-4	56 37 36 135 7 31 56 37 28 135 6 44	C 60S 65E35 C 60S 65E36
113-31-10130	PORT ALEXANDER C-4	56 36 21 135 7 34 56 36 41 135 7 6	C 61S 66E 4 C 61S 66E 4
113-32-10010	PORT ALEXANDER D-4	56 48 21 135 13 8 56 48 39 135 13 7	C 58S 65E29 C 58S 65E29
113-32-10020	PORT ALEXANDER D-4	56 50 14 135 11 59 56 50 12 135 12 12	C 58S 65E17 C 58S 65E17
113-32-10030	PORT ALEXANDER D-4	56 51 2 135 11 33 56 51 27 135 11 26	C 58S 65E 9 C 58S 65E 9
113-32-10040	PORT ALEXANDER D-4	56 50 56 135 11 22 56 52 11 135 10 19	C 58S 65E 9 C 58S 65E 4
113-32-10040-2005	PORT ALEXANDER D-4	56 51 56 135 10 29 56 52 12 135 10 43	C 58S 65E 4 C 58S 65E 4
113-32-10050	PORT ALEXANDER D-4	56 51 0 135 6 45 56 53 35 135 6 8	C 58S 65E12 C 57S 65E25
113-32-10060	PORT ALEXANDER D-4	56 49 43 135 6 7 56 49 47 135 5 53	C 58S 65E24 C 58S 65E24
113-32-10030	PORT ALEXANDER D-4	56 48 21 135 10 42 56 48 30 135 10 2	C 58S 65E28 C 58S 65E28
113-33-10010	PORT ALEXANDER D-4	56 46 23 135 10 4 56 46 42 135 9 38	C 59S 65E 9 C 59S 65E 3
113-33-10020	PORT ALEXANDER D-4	56 49 13 135 2 13 56 49 25 135 2 20	C 58S 66E20 C 58S 66E20
113-33-10030	PORT ALEXANDER D-4	56 49 10 135 0 59 56 49 27 135 0 18	C 58S 66E28 C 58S 66E22
113-33-10040	PORT ALEXANDER D-4	56 47 50 135 5 15 56 47 52 135 5 1	C 58S 65E36 C 58S 66E31

Stream/Lake	Map Sheet	Lat./Long.	Legal
113-33-10050	PORT ALEXANDER D-4	56 47 8 135 5 48 56 46 44 135 5 40	C 59S 65E 1 C 59S 65E 1
113-33-10060	PORT ALEXANDER D-4	56 46 4 135 7 54 56 45 39 135 7 14	C 59S 65E11 C 59S 65E14
113-33-10070	PORT ALEXANDER D-4	56 45 4 135 9 49 56 45 0 135 9 8	C 59S 65E15 C 59S 65E15
113-33-10085	PORT ALEXANDER C-4	56 42 8 135 10 8 56 42 22 135 9 59	C 60S 65E 4 C 59S 65E34
113-33-10090	PORT ALEXANDER C-4	56 42 4 135 10 1 56 42 7 135 9 51	C 60S 65E 4 C 60S 65E 3
113-34-10010	PORT ALEXANDER C-4	56 43 17 135 6 59 56 43 19 135 7 7	C 59S 65E26 C 59S 65E26
113-34-10020	PORT ALEXANDER C-4	56 43 43 135 5 59 56 43 46 135 6 7	C 59S 65E25 C 59S 65E25
113-34-10030	PORT ALEXANDER C-4	56 44 44 135 4 12 56 44 47 135 4 21	C 59S 66E19 C 59S 66E19
113-34-10040	PORT ALEXANDER D-4	56 46 47 135 2 3 56 47 26 135 1 48	C 59S 66E 4 C 58S 66E33
113-34-10050	PORT ALEXANDER D-4 PORT ALEXANDER D-3	56 45 28 135 0 19 56 49 25 134 58 2	C 59S 66E15 C 58S 66E23
113-34-10050-0010	PORT ALEXANDER D-3	56 47 24 134 57 38	C 59S 66E 2
113-34-10070	PORT ALEXANDER C-4	56 43 54 135 2 15 56 43 54 135 2 5	C 59S 66E29 C 59S 66E28
113-34-10080	PORT ALEXANDER C-4	56 43 22 135 3 26 56 43 18 135 3 24	C 59S 66E29 C 59S 66E29
113-34-10090	PORT ALEXANDER C-4	56 43 12 135 4 33 56 42 56 135 4 22	C 59S 66E30 C 59S 66E31
113-34-10100	PORT ALEXANDER C-4	56 42 6 135 6 24 56 42 2 135 6 16	C 60S 65E 1 C 60S 65E 1
113-34-10110	PORT ALEXANDER C-4	56 41 53 135 6 44 56 41 48 135 6 36	C 60S 65E 1 C 60S 65E 1
113-34-10120	PORT ALEXANDER C-4	56 40 51 135 8 3 56 40 50 135 7 57	C 60S 65E11 C 60S 65E11

Stream/Lake	Map Sheet	Lat./Long.	Legal
113-41-10030	SITKA A-6	57 0 3 135 45 56 57 1 37 135 46 26	C 56S 61E19 C 56S 61E 7
113-41-10040	SITKA A-6	57 0 18 135 44 10 57 1 31 135 44 52	C 56S 61E20 C 56S 61E 8
113-41-10050	SITKA A-6	57 0 35 135 42 12 57 1 27 135 43 20	C 56S 61E15 C 56S 61E 9
113-41-10060	SITKA A-6	57 0 45 135 41 41 57 1 55 135 42 10	C 56S 61E15 C 56S 61E10
113-41-10070	SITKA A-5	57 1 37 135 37 57 57 2 9 135 40 0	C 56S 61E12 C 56S 61E11
113-41-10080 Cascade Creek	SITKA A-5	57 1 55 135 37 46 57 2 38 135 38 1	C 56S 61E12 C 56S 61E 1
113-41-10080-2003	SITKA A-5	57 1 58 135 37 55 57 2 21 135 39 31	C 56S 61E12 C 56S 61E 2
113-41-10089	SITKA A-5	57 3 54 135 36 19 57 4 11 135 38 19	C 55S 62E31 C 55S 61E25
113-41-10090 Freds Creek	SITKA A-5	57 3 55 135 36 17 57 4 46 135 39 8	C 55S 62E30 C 55S 61E25
113-41-10100	SITKA A-5	57 6 53 135 34 15 57 6 40 135 35 57	C 55S 62E 9 C 55S 62E 8
113-41-10110	SITKA A-5	57 8 36 135 35 16 57 8 2 135 35 39	C 54S 62E32 C 55S 62E 5
113-41-10120	SITKA A-5	57 8 43 135 35 54 57 8 47 135 40 0	C 54S 62E32 C 54S 61E35
113-41-10120-2007	SITKA A-5	57 8 31 135 37 55 57 7 7 135 38 49	C 54S 61E36 C 55S 61E12
113-41-10120-2007-3006	SITKA A-5	57 7 55 135 38 57 57 7 36 135 39 42	C 55S 61E 1 C 55S 61E 2
113-41-10130	SITKA A-5	57 10 29 135 36 22 57 9 59 135 37 18	C 54S 62E19 C 54S 62E19
113-41-10135	SITKA A-5	57 12 24 135 31 16 57 12 38 135 31 22	C 54S 62E11 C 54S 62E 3
113-41-10137	SITKA A-5	57 12 16 135 30 53 57 12 17 135 30 4	C 54S 62E11 C 54S 62E11

Stream/Lake	Map Sheet	Lat./Long.	Legal
113-41-10140	SITKA A-5	57 10 48 135 30 54 57 11 9 135 30 1	C 54S 62E23 C 54S 62E14
113-41-10141	SITKA A-5	57 10 45 135 30 58 57 10 19 135 30 18	C 54S 62E23 C 54S 62E23
113-41-10144	SITKA A-5	57 11 13 135 27 14 57 11 36 135 27 15	C 54S 63E18 C 54S 63E18
113-41-10148	SITKA A-5	57 8 9 135 22 7 57 8 16 135 21 54	C 55S 63E 3 C 54S 63E34
113-41-10150	SITKA A-5 SITKA A-4	57 7 58 135 22 7 57 6 35 135 18 37	C 55S 63E 3 C 55S 63E12
113-41-10150-2007	SITKA A-4	57 7 31 135 19 43 57 7 31 135 18 17	C 55S 63E 1 C 55S 64E 6
113-41-10150-2012	SITKA A-4	57 6 35 135 19 3 57 6 25 135 18 59	C 55S 63E12 C 55S 63E13
113-41-10160	SITKA A-5	57 7 43 135 22 51 57 7 5 135 21 32	C 55S 63E 3 C 55S 63E11
113-41-10170 Granite Creek	SITKA A-5	57 6 7 135 23 58 57 6 13 135 23 19	C 55S 63E16 C 55S 63E15
113-41-10180	SITKA A-5	57 4 24 135 22 7 57 4 23 135 21 47	C 55S 63E27 C 55S 63E26
113-41-10185	SITKA A-5	57 3 35 135 20 52 57 3 45 135 20 33	C 55S 63E35 C 55S 63E35
113-41-10190	SITKA A-4	57 2 43 135 18 34 57 6 29 135 16 11	C 56S 64E 6 C 55S 64E17
113-41-10190-2008	SITKA A-4	57 4 29 135 17 23 57 5 14 135 14 6	C 55S 64E30 C 55S 64E21
113-41-10190-2008-3006	SITKA A-4	57 4 52 135 14 43 57 4 42 135 14 14	C 55S 64E21 C 55S 64E28
113-41-10190-2008-3008	SITKA A-4	57 5 4 135 14 15 57 5 1 135 13 58	C 55S 64E21 C 55S 64E21
113-41-10190-2011 Indian River	SITKA A-4	57 5 23 135 17 0 57 5 21 135 17 10	C 55S 64E20 C 55S 64E19
113-41-10190-2012	SITKA A-4	57 5 59 135 16 23 57 5 53 135 15 54	C 55S 64E17 C 55S 64E17

Stream/Lake	Map Sheet	Lat./Long.	Legal
113-41-10190-2013	SITKA A-4	57 6 9 135 16 21 57 6 13 135 16 45	C 55S 64E17 C 55S 64E17
113-41-10200	SITKA A-4	57 2 20 135 15 47 57 2 33 135 15 38	C 56S 64E 5 C 56S 64E 5
113-41-10203	SITKA A-4	57 2 14 135 15 29 57 2 25 135 15 17	C 56S 64E 5 C 56S 64E 4
113-41-10210 Sawmill Creek	SITKA A-4	57 3 4 135 13 43 57 3 16 135 13 28	C 55S 64E34 C 55S 64E34
113-41-10230	SITKA A-4	57 2 48 135 12 18 57 2 55 135 12 18	C 56S 64E 3 C 56S 64E 3
113-41-10240	SITKA A-4	57 2 40 135 11 54 57 2 49 135 11 36	C 56S 64E 2 C 56S 64E 2
113-41-10250	SITKA A-4	57 1 46 135 11 9 57 1 52 135 11 0	C 56S 64E11 C 56S 64E11
113-41-10260	SITKA A-4	57 1 25 135 10 24 57 1 30 135 10 11	C 56S 64E12 C 56S 64E12
113-41-10270	SITKA A-4	57 1 8 135 9 49 57 1 13 135 9 36	C 56S 64E13 C 56S 64E13
113-41-10280	SITKA A-4	57 0 52 135 8 50 57 1 7 135 8 4	C 56S 65E18 C 56S 65E18
113-41-10290	SITKA A-4	57 0 39 135 9 13 57 0 35 135 8 51	C 56S 64E13 C 56S 65E18
113-41-10315	PORT ALEXANDER D-4	56 59 4 135 7 58 56 58 59 135 7 36	C 56S 65E30 C 56S 65E30
113-41-10320 Salmon Creek	PORT ALEXANDER D-4	56 58 38 135 8 45 56 56 29 135 3 54	C 56S 65E31 C 57S 66E 7
113-41-10320-0010 Salmon Lake	PORT ALEXANDER D-4	56 57 46 135 8 54	C 57S 65E 3
113-41-10320-2004	PORT ALEXANDER D-4	56 57 27 135 8 56 56 57 11 135 9 45	C 57S 65E 3 C 57S 65E 3
113-41-10350	SITKA A-4 PORT ALEXANDER D-4	57 0 3 135 15 38 56 59 43 135 14 59	C 56S 64E20 C 56S 64E21
113-41-10360	PORT ALEXANDER D-4	56 57 9 135 12 49 56 56 51 135 11 56	C 57S 65E 5 C 57S 65E 8

Stream/Lake	Map Sheet	Lat./Long.	Legal
113-41-10370	PORT ALEXANDER D-4	56 56 56 135 13 40	C 57S 65E 7
		56 56 19 135 13 35	C 57S 65E 7
113-41-10380	PORT ALEXANDER D-4	56 57 7 135 14 51	C 57S 64E 1
		56 56 38 135 15 7	C 57S 64E12
113-41-10390	PORT ALEXANDER D-4	56 57 37 135 16 3	C 57S 64E 1
		56 57 11 135 15 57	C 57S 64E 1
113-41-10400	PORT ALEXANDER D-4	56 58 34 135 18 42	C 56S 63E36
		56 58 0 135 18 24	C 56S 64E31
113-41-10410	PORT ALEXANDER D-5	56 58 49 135 20 51	C 56S 63E26
		56 58 5 135 20 0	C 56S 63E36
113-41-10415	PORT ALEXANDER D-5	56 58 7 135 22 43	C 56S 63E34
		56 57 51 135 20 49	C 56S 63E35
113-41-10420	PORT ALEXANDER D-5	56 56 13 135 21 9	C 57S 64E 8
Kizhuchia Creek	PORT ALEXANDER D-4	56 55 21 135 13 55	C 57S 65E18
113-41-10420-2010	PORT ALEXANDER D-4	56 55 10 135 16 2	C 57S 64E24
		56 54 55 135 15 59	C 57S 64E24
113-41-10440	PORT ALEXANDER D-4	56 53 10 135 17 33	C 57S 64E35
		56 55 37 135 0 21	C 57S 66E15
113-41-10440-0010 Redoubt Lake	PORT ALEXANDER D-4	56 54 7 135 12 36	C 57S 65E29
113-41-10440-2010	PORT ALEXANDER D-4	56 55 38 135 6 17	C 57S 65E13
		56 55 24 135 5 35	C 57S 65E13
113-41-10440-2020	PORT ALEXANDER D-4	56 55 45 135 1 3	C 57S 66E16
		56 55 28 135 1 18	C 57S 66E16
113-42-10020	SITKA B-5	57 15 46 135 30 2	C 53S 62E23
		57 16 41 135 30 50	C 53S 62E14
113-42-10020-2004	SITKA B-5	57 16 24 135 30 20	C 53S 62E14
		57 16 32 135 30 2	C 53S 62E14
113-42-10030	SITKA B-5	57 15 15 135 27 25	C 53S 63E19
		57 15 27 135 26 54	C 53S 63E19
113-42-10035	SITKA B-5	57 15 11 135 23 56	C 53S 63E21
		57 16 36 135 23 15	C 53S 63E15
113-42-10035-2007	SITKA B-5	57 16 2 135 23 44	C 53S 63E21
		57 16 16 135 24 2	C 53S 63E16

Stream/Lake	Map Sheet	Lat./Long.	Legal
113-42-10040	SITKA A-5	57 14 50 135 25 56	C 53S 63E29
		57 14 24 135 25 51	C 53S 63E29
113-42-10050	SITKA A-5	57 14 28 135 29 18	C 53S 62E25
		57 14 12 135 28 39	C 53S 62E36
113-43-10010	SITKA B-5	57 15 20 135 20 51	C 53S 63E23
	SITKA A-4	57 13 37 135 15 5	C 53S 64E33
113-43-10010-2003	SITKA B-4	57 15 34 135 19 35	C 53S 63E24
		57 16 3 135 18 54	C 53S 63E24
113-43-10010-2005	SITKA B-4	57 15 27 135 18 38	C 53S 63E24
		57 15 59 135 18 14	C 53S 64E19
113-43-10010-2010	SITKA A-4	57 14 54 135 18 0	C 53S 64E30
		57 14 54 135 18 24	C 53S 64E30
113-43-10010-2013	SITKA A-4	57 14 46 135 17 43	C 53S 64E30
		57 14 36 135 16 16	C 53S 64E29
113-43-10010-2013-3001	SITKA A-4	57 14 46 135 17 33	C 53S 64E30
		57 14 52 135 17 32	C 53S 64E30
113-43-10010-2014	SITKA A-4	57 14 37 135 17 38	C 53S 64E30
		57 14 34 135 17 50	C 53S 64E30
113-43-10010-2016	SITKA A-4	57 14 9 135 16 27	C 53S 64E32
		57 14 2 135 16 41	C 53S 64E32
113-43-10010-2018	SITKA A-4	57 14 8 135 16 11	C 53S 64E32
		57 13 54 135 16 0	C 53S 64E32
113-43-10010-2019	SITKA A-4	57 14 9 135 15 52	C 53S 64E32
		57 14 19 135 15 29	C 53S 64E28
113-43-10020	SITKA B-5	57 15 21 135 20 39	C 53S 63E23
	SITKA B-4	57 15 12 135 19 19	C 53S 63E24
113-43-10030	SITKA A-5	57 14 51 135 20 29	C 53S 63E26
		57 14 40 135 20 0	C 53S 63E25
113-43-10040	SITKA A-5	57 14 35 135 20 54	C 53S 63E26
		57 13 58 135 20 6	C 53S 63E36
113-43-10050	SITKA A-5	57 11 43 135 22 29	C 54S 63E10
		57 12 2 135 21 15	C 54S 63E11
113-43-10060	SITKA A-5	57 10 23 135 24 50	C 54S 63E21
		57 10 14 135 24 29	C 54S 63E21

Stream/Lake	Map Sheet	Lat./Long.	Legal
113-43-10070	SITKA A-5	57 12 52 135 24 2	C 54S 63E 4
		57 12 56 135 24 15	C 54S 63E 4
113-44-10005	SITKA A-5	57 9 40 135 22 36	C 54S 63E27
		57 9 46 135 22 46	C 54S 63E27
113-44-10010	SITKA A-5	57 11 16 135 22 2	C 54S 63E15
		57 11 6 135 22 36	C 54S 63E15
113-44-10020	SITKA A-4	57 10 23 135 16 36	C 54S 64E20
		57 11 40 135 15 30	C 54S 64E17
113-44-10030 Katlian River	SITKA A-4	57 10 15 135 16 23	C 54S 64E20
		57 8 24 135 7 18	C 54S 65E32
113-44-10030-2008	SITKA A-4	57 10 21 135 13 25	C 54S 64E22
		57 10 6 135 13 11	C 54S 64E22
113-44-10030-2013	SITKA A-4	57 10 3 135 9 42	C 54S 64E24
		57 11 21 135 9 21	C 54S 64E13
113-44-10030-2016	SITKA A-4	57 9 11 135 8 44	C 54S 65E30
		57 9 13 135 9 7	C 54S 64E25
113-44-10030-2018	SITKA A-4	57 8 53 135 8 29	C 54S 65E31
		57 8 53 135 8 57	C 54S 65E31
113-44-10030-2020	SITKA A-4	57 8 35 135 8 36	C 54S 65E31
		57 8 18 135 8 38	C 54S 65E31
113-44-10030-2020-3001	SITKA A-4	57 8 30 135 8 29	C 54S 65E31
		57 8 20 135 8 13	C 54S 65E31
113-44-10040	SITKA A-4	57 9 56 135 16 26	C 54S 64E29
		57 9 55 135 13 54	C 54S 64E28
113-44-10040-2006	SITKA A-4	57 9 47 135 15 6	C 54S 64E28
		57 9 37 135 15 8	C 54S 64E28
113-44-10050	SITKA A-4	57 9 47 135 16 32	C 54S 64E29
		57 6 51 135 12 37	C 55S 64E10
113-44-10050-2004	SITKA A-4	57 9 22 135 16 43	C 54S 64E29
		57 9 6 135 16 44	C 54S 64E32
113-44-10050-2005	SITKA A-4	57 9 16 135 16 24	C 54S 64E29
		57 9 5 135 15 37	C 54S 64E32
113-44-10050-2007	SITKA A-4	57 9 3 135 16 6	C 54S 64E32
		57 8 27 135 12 49	C 54S 64E34

Stream/Lake	Map Sheet	Lat./Long.	Legal
113-44-10050-2007-3010	SITKA A-4	57 8 19 135 13 20	C 54S 64E34
		57 8 3 135 13 13	C 55S 64E 3
113-44-10050-2013	SITKA A-4	57 7 9 135 14 50	C 55S 64E 9
		57 7 15 135 14 24	C 55S 64E 9
113-44-10070	SITKA A-4	57 9 50 135 18 27	C 54S 64E30
		57 9 22 135 18 16	C 54S 64E30
113-44-10080	SITKA A-4	57 9 47 135 19 52	C 54S 63E25
		57 9 35 135 19 52	C 54S 63E25
113-44-10090	SITKA A-5	57 8 37 135 22 12	C 54S 63E34
		57 8 31 135 21 59	C 54S 63E34
113-45-10010	SITKA B-6	57 15 23 135 48 0	C 53S 60E24
		57 15 58 135 46 26	C 53S 61E19
113-45-10010-2004	SITKA B-6	57 15 31 135 47 17	C 53S 60E24
		57 15 20 135 47 9	C 53S 61E19
113-45-10011	SITKA B-6	57 15 19 135 47 59	C 53S 60E24
		57 15 0 135 47 33	C 53S 60E25
113-45-10020	SITKA A-6	57 13 44 135 48 27	C 53S 60E36
		57 13 35 135 48 6	C 53S 60E36
113-45-10030	SITKA A-6	57 10 20 135 46 7	C 54S 61E19
		57 10 50 135 45 37	C 54S 61E20
113-45-10040	SITKA A-6	57 10 15 135 45 11	C 54S 61E20
		57 10 33 135 44 43	C 54S 61E20
113-45-10050	SITKA A-6	57 10 17 135 43 50	C 54S 61E21
		57 13 7 135 42 32	C 54S 61E 4
113-45-10050-2010	SITKA A-6	57 12 52 135 42 40	C 54S 61E 4
		57 12 59 135 41 47	C 54S 61E 3
113-45-10060	SITKA A-6	57 10 10 135 43 40	C 54S 61E21
	SITKA A-5	57 11 28 135 38 19	C 54S 61E13
113-45-10070	SITKA A-6	57 8 36 135 44 9	C 54S 61E32
		57 8 55 135 41 47	C 54S 61E34
113-45-10080	SITKA A-6	57 7 52 135 44 59	C 55S 61E 5
		57 7 43 135 44 13	C 55S 61E 5
113-45-10080-2002	SITKA A-6	57 7 39 135 45 1	C 55S 61E 5
		57 6 41 135 44 9	C 55S 61E 8

Stream/Lake	Map Sheet	Lat./Long.	Legal
113-45-10090	SITKA A-6	57 6 36 135 47 2	C 55S 61E 7
		57 5 32 135 45 23	C 55S 61E20
113-45-10100	SITKA A-6	57 6 10 135 48 27	C 55S 60E13
		57 5 19 135 46 46	C 55S 61E19
113-45-10110	SITKA A-6	57 6 11 135 48 45	C 55S 60E13
		57 4 54 135 47 30	C 55S 60E24
113-45-10120	SITKA A-6	57 4 55 135 50 33	C 55S 60E22
		57 4 56 135 49 52	C 55S 60E23
113-45-10140	SITKA A-6	57 2 15 135 50 32	C 56S 60E 3
		57 2 43 135 47 58	C 56S 60E 1
113-45-10150	SITKA A-6	57 2 10 135 50 39	C 56S 60E10
		57 1 54 135 48 44	C 56S 60E12
113-45-10160	SITKA A-6	57 1 4 135 50 42	C 56S 60E15
		57 1 15 135 49 1	C 56S 60E14
113-51-10010	SITKA C-5	57 35 42 135 22 1	C 49S 63E30
		57 37 49 135 20 7	C 49S 63E 8
113-51-10010-2005	SITKA C-5	57 37 8 135 21 7	C 49S 63E18
		57 37 12 135 21 27	C 49S 63E18
113-51-10010-2007	SITKA C-5	57 37 26 135 21 5	C 49S 63E18
		57 37 33 135 21 17	C 49S 63E18
113-51-10020	SITKA C-4	57 34 40 135 19 38	C 49S 63E32
		57 35 37 135 17 47	C 49S 63E27
113-51-10030	SITKA C-4	57 33 15 135 15 47	C 50S 63E11
		57 33 33 135 15 24	C 50S 63E 2
113-51-10040	SITKA C-4	57 31 26 135 10 42	C 50S 64E20
		57 32 22 135 10 27	C 50S 64E17
113-51-10040-2005	SITKA C-4	57 32 14 135 10 43	C 50S 64E17
		57 32 26 135 10 55	C 50S 64E17
113-51-10044	SITKA B-4	57 29 20 135 6 48	C 50S 64E34
		57 29 48 135 6 5	C 50S 64E35
113-51-10044-2002	SITKA B-4	57 29 21 135 6 40	C 50S 64E34
		57 29 17 135 6 19	C 50S 64E35
113-51-10047	SITKA B-4	57 27 54 135 4 30	C 51S 64E12
		57 28 9 135 4 37	C 51S 64E12

Stream/Lake	Map Sheet	Lat./Long.	Legal
113-51-10048	SITKA B-4	57 27 39 135 2 26 57 28 37 135 2 55	C 51S 65E 7 C 51S 65E 6
113-51-10049	SITKA B-4	57 27 42 135 1 35 57 27 55 135 1 50	C 51S 65E 8 C 51S 65E 7
113-51-10050	SITKA B-4	57 27 33 135 0 28 57 28 1 135 1 1	C 51S 65E 8 C 51S 65E 8
113-51-10060	SITKA B-3	57 27 48 134 58 22 57 28 6 134 58 37	C 51S 65E10 C 51S 65E 9
113-51-10070	SITKA B-3	57 24 39 134 51 2 57 24 23 134 52 14	C 51S 66E32 C 51S 66E31
113-51-10080	SITKA B-3	57 25 26 134 55 14 57 24 50 134 55 3	C 51S 65E25 C 51S 65E25
113-51-10090	SITKA B-3	57 25 22 134 56 23 57 23 53 134 56 21	C 51S 65E26 C 51S 65E35
113-51-10100	SITKA B-4	57 28 10 135 11 11 57 27 48 135 12 15	C 51S 64E 8 C 51S 64E 7
113-51-10110	SITKA B-4	57 28 12 135 11 12 57 28 0 135 12 59	C 51S 64E 5 C 51S 63E12
113-51-10120	SITKA C-4 SITKA B-5	57 31 55 135 19 15 57 28 23 135 26 53	C 50S 63E16 C 51S 62E 3
113-51-10120-2005	SITKA C-5	57 31 38 135 20 35 57 31 27 135 20 24	C 50S 63E20 C 50S 63E20
113-51-10120-2006	SITKA C-5	57 31 28 135 21 19 57 31 33 135 21 31	C 50S 63E19 C 50S 63E19
113-51-10120-2007	SITKA C-5	57 30 29 135 22 54 57 30 17 135 22 33	C 50S 62E25 C 50S 63E30
113-51-10120-2009	SITKA C-5	57 30 25 135 23 6 57 30 11 135 22 50	C 50S 62E25 C 50S 62E25
113-51-10120-2011	SITKA B-5	57 29 52 135 24 13 57 29 30 135 24 2	C 50S 62E35 C 50S 62E36
113-51-10120-2013	SITKA B-5	57 29 38 135 24 51 57 29 17 135 24 33	C 50S 62E35 C 50S 62E35
113-51-10120-2015	SITKA B-5	57 29 25 135 25 24 57 29 11 135 25 18	C 50S 62E35 C 50S 62E35

Stream/Lake	Map Sheet	Lat./Long.	Legal
113-51-10120-2018	SITKA B-5	57 28 37 135 27 7 57 28 46 135 27 36	C 51S 62E 3 C 51S 62E 4
113-51-10120-2018-3001	SITKA B-5	57 28 37 135 27 6 57 28 9 135 27 54	C 51S 62E 3 C 51S 62E 9
113-51-10130	SITKA C-5	57 33 12 135 21 50 57 32 53 135 22 58	C 50S 63E 7 C 50S 62E12
113-52-10010	SITKA B-3	57 25 21 134 59 8 57 24 35 134 59 8	C 51S 65E28 C 51S 65E33
113-52-10020	SITKA B-4	57 24 3 135 1 33 57 23 33 135 1 20	C 51S 65E32 C 52S 65E 5
113-52-10030	SITKA B-4	57 24 27 135 2 44 57 24 15 135 3 1	C 51S 65E31 C 51S 65E31
113-52-10040	SITKA B-4	57 24 31 135 4 3 57 21 14 135 8 45	C 51S 64E36 C 52S 64E21
113-52-10040-0010 Eva, Lake	SITKA B-4	57 23 59 135 6 20	C 51S 64E35
113-52-10040-2004	SITKA B-4	57 24 13 135 6 16 57 24 21 135 6 40	C 51S 64E35 C 51S 64E34
113-52-10040-2006	SITKA B-4	57 24 6 135 6 21 57 24 5 135 7 3	C 51S 64E35 C 51S 64E34
113-52-11135-2010	SITKA B-4	57 23 12 135 7 23 57 23 17 135 8 37	C 52S 64E 3 C 52S 64E 4
113-52-11135-2013	SITKA B-4	57 22 7 135 8 16 57 22 5 135 8 2	C 52S 64E16 C 52S 64E15
113-52-12111-2015	SITKA B-4	57 21 11 135 8 16 57 20 27 135 7 34	C 52S 64E21 C 52S 64E22
113-53-10010	SITKA B-4	57 26 28 135 10 24 57 26 7 135 10 20	C 51S 64E17 C 51S 64E20
113-53-10020	SITKA B-4	57 25 2 135 12 28 57 24 45 135 11 53	C 51S 64E30 C 51S 64E30
113-53-10030	SITKA B-4	57 25 2 135 13 3 57 21 4 135 12 46	C 51S 63E25 C 52S 64E19
113-53-10030-2003	SITKA B-4	57 24 19 135 12 32 57 24 13 135 11 55	C 51S 64E31 C 51S 64E31

Stream/Lake	Map Sheet	Lat./Long.	Legal
113-53-10030-2003-3005	SITKA B-4	57 24 15 135 12 6 57 24 17 135 11 54	C 51S 64E31 C 51S 64E31
113-53-10030-2004	SITKA B-4	57 24 1 135 13 13 57 24 17 135 13 32	C 51S 63E36 C 51S 63E36
113-53-10030-2008	SITKA B-4	57 22 42 135 14 17 57 22 43 135 14 33	C 52S 63E12 C 52S 63E12
113-53-10030-2010	SITKA B-4	57 22 13 135 13 50 57 22 9 135 14 1	C 52S 63E12 C 52S 63E12
113-53-10030-2012	SITKA B-4	57 21 15 135 12 58 57 20 48 135 13 15	C 52S 64E18 C 52S 63E24
113-53-10040	SITKA B-4	57 26 27 135 12 38 57 26 34 135 12 54	C 51S 64E18 C 51S 64E18
113-54-10010	SITKA B-4	57 28 44 135 13 52 57 28 28 135 12 45	C 51S 63E 1 C 51S 64E 6
113-54-10020	SITKA B-4	57 28 26 135 15 1 57 28 17 135 14 26	C 51S 63E 2 C 51S 63E 1
113-54-10030	SITKA B-4	57 28 15 135 15 46 57 28 5 135 15 17	C 51S 63E 2 C 51S 63E11
113-54-10040	SITKA B-4	57 27 54 135 17 5 57 27 16 135 16 56	C 51S 63E10 C 51S 63E15
113-54-10050	SITKA B-4	57 28 3 135 18 28 57 27 51 135 20 0	C 51S 63E 9 C 51S 63E 8
113-54-10050-2001	SITKA B-4	57 27 56 135 18 42 57 24 25 135 19 29	C 51S 63E 9 C 51S 63E32
113-54-10050-2001-3003	SITKA B-4	57 27 25 135 19 25 57 27 4 135 18 10	C 51S 63E 8 C 51S 63E16
113-54-10050-2001-3011	SITKA B-4	57 25 25 135 19 41 57 25 21 135 19 14	C 51S 63E29 C 51S 63E28
113-54-10060	SITKA B-5	57 26 39 135 23 19 57 26 34 135 22 49	C 51S 62E13 C 51S 62E13
113-54-10070 Rodman Creek	SITKA B-5 SITKA B-4	57 26 6 135 23 41 57 20 5 135 16 22	C 51S 62E24 C 52S 63E27
113-54-10070-2016	SITKA B-4	57 21 22 135 18 19 57 21 18 135 18 29	C 52S 63E16 C 52S 63E16

Stream/Lake	Map Sheet	Lat./Long.	Legal
113-54-10070-2017	SITKA B-4	57 20 43 135 17 18 57 20 47 135 17 8	C 52S 63E22 C 52S 63E22
113-54-10080	SITKA B-5	57 26 23 135 24 11 57 26 3 135 24 11	C 51S 62E24 C 51S 62E24
113-54-10090	SITKA B-5	57 27 8 135 25 6 57 26 45 135 25 41	C 51S 62E14 C 51S 62E14
113-54-10100	SITKA B-5	57 27 16 135 25 8 57 26 27 135 28 47	C 51S 62E14 C 51S 62E16
113-54-10100-2006	SITKA B-5	57 27 14 135 27 58 57 27 47 135 28 21	C 51S 62E16 C 51S 62E 9
113-54-10100-2008	SITKA B-5	57 26 45 135 28 36 57 26 41 135 30 20	C 51S 62E16 C 51S 62E17
113-55-10010	SITKA C-5	57 39 7 135 31 22 57 41 51 135 29 17	C 49S 62E 6 C 48S 61E23
113-55-10010-2003	SITKA C-5	57 40 8 135 30 37 57 40 19 135 30 43	C 48S 61E34 C 48S 61E34
113-55-10010-2007	SITKA C-5	57 41 31 135 29 28 57 41 33 135 29 45	C 48S 61E23 C 48S 61E23
113-55-10020	SITKA C-5	57 39 9 135 30 46 57 39 29 135 30 27	C 49S 62E 6 C 48S 61E34
113-55-10030	SITKA C-5	57 37 58 135 28 27 57 38 15 135 28 23	C 49S 62E 9 C 49S 62E 9
113-55-10040	SITKA C-5	57 37 55 135 28 8 57 38 10 135 27 32	C 49S 62E 9 C 49S 62E 9
113-55-10050	SITKA C-5	57 36 54 135 25 17 57 38 42 135 24 43	C 49S 62E14 C 49S 62E 2
113-55-10050-2006	SITKA C-5	57 38 1 135 24 44 57 37 55 135 24 28	C 49S 62E11 C 49S 62E11
113-55-10060	SITKA C-5	57 33 31 135 26 23 57 31 46 135 26 0	C 50S 62E 3 C 50S 62E15
113-55-10060-2009	SITKA C-5	57 32 2 135 25 35 57 31 53 135 25 2	C 50S 62E14 C 50S 62E14
113-55-10060-2009-3002	SITKA C-5	57 32 0 135 25 33 57 31 51 135 25 19	C 50S 62E14 C 50S 62E14

Stream/Lake	Map Sheet	Lat./Long.	Legal
113-55-10070	SITKA C-5	57 32 23 135 28 23	C 50S 62E16
		57 32 19 135 28 4	C 50S 62E16
113-55-10080	SITKA C-5	57 31 53 135 29 19	C 50S 62E17
		57 31 42 135 29 9	C 50S 62E17
113-55-10090	SITKA C-5	57 30 33 135 31 23	C 50S 62E30
	SITKA B-5	57 30 0 135 29 38	C 50S 62E29
113-55-10100	SITKA C-5	57 30 54 135 35 10	C 50S 61E23
		57 30 45 135 35 9	C 50S 61E26
113-55-10110	SITKA C-5	57 31 3 135 35 37	C 50S 61E22
		57 30 0 135 37 27	C 50S 61E28
113-55-10120	SITKA C-5	57 31 5 135 35 41	C 50S 61E22
		57 30 40 135 38 4	C 50S 61E28
113-55-10120-2004	SITKA C-5	57 30 44 135 37 26	C 50S 61E28
		57 30 55 135 37 37	C 50S 61E21
113-55-10130	SITKA C-5	57 33 13 135 35 3	C 50S 61E11
		57 32 29 135 35 39	C 50S 61E15
113-55-10130-2004	SITKA C-5	57 32 52 135 35 31	C 50S 61E10
		57 32 44 135 36 51	C 50S 61E10
113-55-10140	SITKA C-5	57 35 43 135 34 4	C 49S 61E26
		57 35 24 135 34 37	C 49S 61E26
113-55-10150	SITKA C-5	57 36 35 135 36 19	C 49S 61E22
		57 36 13 135 36 17	C 49S 61E22
113-55-10160	SITKA C-5	57 36 40 135 36 23	C 49S 61E22
		57 35 58 135 37 47	C 49S 61E28
113-55-10160-2005	SITKA C-5	57 36 0 135 37 15	C 49S 61E21
		57 35 34 135 36 59	C 49S 61E27
113-55-10160-2005-3006	SITKA C-5	57 35 36 135 37 18	C 49S 61E28
		57 35 22 135 37 21	C 49S 61E28
113-55-10170	SITKA C-5	57 37 13 135 38 10	C 49S 61E16
		57 36 49 135 38 40	C 49S 61E21
113-55-10180	SITKA C-5	57 37 38 135 39 12	C 49S 61E17
		57 36 47 135 39 40	C 49S 61E20
113-55-10200	SITKA C-5	57 38 53 135 36 49	C 49S 61E 3
		57 39 25 135 37 50	C 49S 61E 4

Stream/Lake	Map Sheet	Lat./Long.	Legal
113-55-10210	SITKA C-5	57 35 34 135 31 9 57 35 46 135 31 49	C 49S 62E30 C 49S 62E30
113-56-10010	SITKA C-5	57 33 5 135 39 21 57 31 54 135 39 16	C 50S 61E 8 C 50S 61E17
113-56-10020	SITKA C-6	57 32 54 135 40 48 57 31 56 135 41 35	C 50S 61E 7 C 50S 61E18
113-56-10030	SITKA C-6	57 33 7 135 40 37 57 32 44 135 45 58	C 50S 61E 7 C 50S 60E10
113-56-10030-2004	SITKA C-6	57 33 4 135 42 2 57 33 35 135 41 57	C 50S 60E12 C 50S 60E 1
113-56-10030-2005	SITKA C-6	57 33 11 135 44 15 57 32 54 135 44 13	C 50S 60E11 C 50S 60E11
113-56-10030-2007	SITKA C-6	57 32 47 135 45 47 57 32 44 135 45 42	C 50S 60E10 C 50S 60E10
113-56-10040	SITKA C-6	57 33 13 135 40 36 57 34 10 135 41 4	C 50S 61E 7 C 50S 61E 6
113-56-10050	SITKA C-5 SITKA C-6	57 34 32 135 38 9 57 35 36 135 41 15	C 49S 61E33 C 49S 61E30
113-56-10060	SITKA C-5	57 34 42 135 37 26 57 35 6 135 37 52	C 49S 61E33 C 49S 61E33
113-57-10010	SITKA C-6	57 37 31 135 41 37 57 34 57 135 44 27	C 49S 61E18 C 49S 60E35
113-57-10010-2003	SITKA C-6	57 37 6 135 41 54 57 36 39 135 41 40	C 49S 60E13 C 49S 61E19
113-57-10010-2004	SITKA C-6	57 36 43 135 42 39 57 36 16 135 44 13	C 49S 60E24 C 49S 60E23
113-57-10010-2005	SITKA C-6	57 35 20 135 43 36 57 35 10 135 43 15	C 49S 60E26 C 49S 60E25
113-57-10020	SITKA C-6	57 39 0 135 41 57 57 37 30 135 46 2	C 49S 60E 1 C 49S 60E15
113-57-10020-2007	SITKA C-6	57 37 32 135 45 43 57 37 21 135 45 54	C 49S 60E15 C 49S 60E15
113-57-10030	SITKA C-6	57 38 47 135 47 46 57 38 22 135 47 15	C 49S 60E 4 C 49S 60E 9

Stream/Lake	Map Sheet	Lat./Long.	Legal
113-57-10040	SITKA C-6	57 38 51 135 48 26 57 36 52 135 50 17	C 49S 60E 5 C 49S 60E18
113-57-10040-2003	SITKA C-6	57 37 58 135 49 23 57 37 57 135 48 58	C 49S 60E 8 C 49S 60E 8
113-57-10050	SITKA C-6	57 38 52 135 49 2 57 41 33 135 53 48	C 49S 60E 5 C 48S 59E20
113-57-10050-2003	SITKA C-6	57 39 1 135 49 59 57 38 56 135 54 8	C 49S 60E 6 C 49S 59E 2
113-57-10050-2003-3003	SITKA C-6	57 38 42 135 51 18 57 38 32 135 51 36	C 49S 60E 6 C 49S 59E12
113-57-10050-2003-3005	SITKA C-6	57 38 36 135 52 21 57 38 29 135 52 25	C 49S 59E 1 C 49S 59E12
113-57-10050-2003-3006	SITKA C-6	57 38 57 135 53 30 57 39 21 135 54 12	C 49S 59E 2 C 49S 59E 2
113-57-10050-2009	SITKA C-6	57 40 44 135 52 7 57 40 41 135 52 33	C 48S 59E28 C 48S 59E29
113-57-10050-2010	SITKA C-6	57 41 22 135 52 42 57 41 29 135 52 32	C 48S 59E20 C 48S 59E20
113-57-10051	SITKA C-6	57 38 53 135 49 2 57 39 58 135 49 51	C 49S 60E 5 C 48S 59E34
113-57-10060	SITKA C-6	57 40 6 135 46 4 57 40 22 135 47 29	C 48S 59E36 C 48S 59E25
113-57-10070	SITKA C-6	57 40 21 135 45 15 57 40 44 135 45 46	C 48S 60E30 C 48S 60E30
113-57-10080	SITKA C-6	57 41 16 135 44 32 57 41 50 135 45 25	C 48S 60E19 C 48S 60E19
113-57-10080-2005	SITKA C-6	57 41 22 135 44 54 57 41 31 135 45 30	C 48S 60E19 C 48S 60E19
113-57-10090	SITKA C-6	57 42 44 135 45 14 57 42 10 135 50 39	C 48S 60E18 C 48S 59E15
113-57-10090-2002	SITKA C-6	57 42 28 135 45 54 57 43 18 135 50 26	C 48S 60E18 C 48S 59E10
113-57-10090-2003	SITKA C-6	57 41 53 135 47 36 57 41 39 135 47 26	C 48S 59E24 C 48S 59E24

Stream/Lake	Map Sheet	Lat./Long.	Legal
113-57-10090-2003	SITKA C-6	57 42 22 135 50 8	C 43S 59E15
		57 42 44 135 50 12	C 48S 59E15
113-57-10100	SITKA C-6	57 43 27 135 46 3	C 43S 59E12
		57 44 6 135 46 43	C 48S 59E 1
113-58-10010	SITKA C-5	57 40 38 135 37 59	C 48S 60E26
	SITKA C-6	57 41 33 135 40 44	C 43S 60E22
113-58-10020	SITKA C-6	57 44 11 135 46 42	C 48S 59E 1
		57 44 22 135 53 16	C 48S 59E 5
113-58-10020-2006	SITKA C-6	57 44 14 135 51 13	C 48S 59E 4
		57 44 26 135 51 53	C 48S 59E 4
113-58-10020-2009	SITKA C-6	57 43 58 135 53 39	C 48S 59E 5
		57 44 21 135 53 30	C 48S 59E 5
113-58-10070	SITKA C-6	57 44 28 135 44 6	C 48S 60E 5
		57 44 37 135 44 7	C 48S 60E 5
113-58-10080	SITKA C-6	57 43 45 135 42 14	C 48S 60E 9
		57 43 55 135 42 9	C 48S 60E 4
113-58-10085	SITKA C-6	57 42 58 135 40 16	C 48S 60E10
		57 43 17 135 40 0	C 48S 60E10
113-58-10090	SITKA C-5	57 42 24 135 38 21	C 48S 60E14
		57 42 52 135 38 13	C 48S 60E14
113-58-10100	SITKA C-5	57 42 4 135 37 17	C 48S 60E13
		57 42 39 135 37 9	C 48S 60E13
113-58-10110	SITKA C-5	57 41 13 135 35 16	C 48S 61E19
		57 41 21 135 35 6	C 48S 61E19
113-58-10400	SITKA D-6	57 45 33 135 50 34	C 47S 59E27
Granite Creek		57 46 11 135 55 11	C 47S 59E30
113-58-10400-2005	SITKA D-6	57 46 7 135 53 28	C 47S 59E29
		57 45 59 135 53 43	C 47S 59E29
113-58-10400-2007	SITKA D-6	57 46 12 135 53 58	C 47S 59E29
		57 46 1 135 54 7	C 47S 59E29
113-58-10500	SITKA D-6	57 46 21 135 50 8	C 47S 59E27
		57 47 42 135 51 10	C 47S 59E16
113-58-10500-2001	SITKA D-6	57 46 28 135 50 9	C 47S 59E22
		57 47 15 135 51 48	C 47S 59E21

Stream/Lake	Map Sheet	Lat./Long.	Legal
113-59-10025	SITKA B-3	57 29 17 134 53 40	C 50S 66E31
		57 29 10 134 54 22	C 50S 65E36
113-59-10030	SITKA B-3	57 29 44 134 54 34	C 50S 65E36
		57 29 35 134 55 14	C 50S 65E36
113-59-10035	SITKA B-3	57 30 0 134 55 6	C 50S 65E25
		57 29 55 134 55 40	C 50S 65E26
113-59-10040	SITKA C-3	57 31 11 134 57 30	C 50S 65E22
Sitkoh Creek	SITKA C-4	57 30 54 135 2 30	C 50S 65E19
113-59-10040-0010 Sitkoh Lake	SITKA C-4	57 30 28 135 4 22	C 50S 64E25
113-59-10060	SITKA C-3	57 32 47 134 59 48	C 50S 65E 9
		57 32 48 135 0 0	C 50S 65E 9
113-59-10070	SITKA C-3	57 32 47 134 59 36	C 50S 65E 9
	SITKA C-4	57 35 22 135 4 49	C 49S 64E25
113-59-10090	SITKA C-3	57 30 32 134 53 42	C 50S 66E30
		57 31 5 134 53 59	C 50S 65E24
113-61-10010	SITKA B-6	57 27 18 135 55 26	C 51S 59E15
		57 27 41 135 54 57	C 51S 59E10
113-61-10020	SITKA B-6	57 26 31 135 53 48	C 51S 59E14
		57 26 44 135 53 39	C 51S 59E14
113-61-10030	SITKA B-6	57 25 40 135 51 27	C 51S 59E24
Leo Creek		57 26 2 135 50 55	C 51S 60E19
113-61-10030-0010 Leo, Lake	SITKA B-6	57 25 38 135 51 5	C 51S 60E19
113-61-10040	SITKA B-6	57 25 21 135 51 19	C 51S 60E30
		57 25 7 135 50 49	C 51S 60E30
113-61-10050	SITKA B-6	57 18 14 135 49 14	C 53S 60E 2
		57 18 14 135 48 1	C 53S 60E 1
113-61-10060	SITKA B-6	57 17 28 135 49 45	C 53S 60E11
		57 17 7 135 48 48	C 53S 60E11
113-61-10060-2003	SITKA B-6	57 17 20 135 49 6	C 53S 60E11
		57 17 19 135 48 5	C 53S 60E12
113-61-10060-2005	SITKA B-6	57 17 7 135 48 47	C 53S 60E11
		57 16 50 135 48 20	C 53S 60E13

Stream/Lake	Map Sheet	Lat./Long.	Legal
113-62-10010	SITKA B-6	57 23 3 135 45 10 57 25 51 135 46 29	C 52S 60E 3 C 51S 60E22
113-62-10010-2001	SITKA B-6	57 23 4 135 44 48 57 24 12 135 46 14	C 52S 60E 2 C 51S 60E34
113-62-10010-2001-3004	SITKA B-6	57 23 46 135 45 28 57 23 48 135 45 8	C 52S 60E 3 C 52S 60E 3
113-62-10010-2006	SITKA B-6	57 24 45 135 45 43 57 25 9 135 45 34	C 51S 60E27 C 51S 60E27
113-62-10020	SITKA B-6	57 22 34 135 44 25 57 22 40 135 44 18	C 52S 60E11 C 52S 60E11
113-62-10030	SITKA B-6	57 22 43 135 43 47 57 22 51 135 43 26	C 52S 60E11 C 52S 60E11
113-62-10040	SITKA A-5	57 14 26 135 38 43 57 13 20 135 40 0	C 53S 61E25 C 54S 61E 2
113-62-10050	SITKA A-6	57 15 0 135 40 19 57 14 31 135 44 57	C 53S 61E26 C 53S 61E29
113-62-10050-2009	SITKA A-6	57 14 27 135 43 9 57 14 5 135 43 29	C 53S 61E28 C 53S 61E33
113-62-10060	SITKA B-6	57 16 46 135 41 12 57 16 17 135 43 18	C 53S 61E15 C 53S 61E16
113-62-10070	SITKA B-6	57 17 53 135 41 29 57 17 40 135 42 6	C 53S 61E 3 C 53S 61E10
113-62-10080	SITKA B-6	57 19 17 135 44 9 57 17 30 135 45 1	C 52S 60E35 C 53S 61E 8
113-62-10080-2006	SITKA B-6	57 17 40 135 45 10 57 17 34 135 45 20	C 53S 61E 8 C 53S 61E 8
113-62-10090	SITKA B-6	57 18 25 135 46 33 57 17 35 135 46 54	C 53S 61E 6 C 53S 61E 7
113-62-10100	SITKA B-6	57 19 18 135 47 29 57 19 17 135 47 44	C 52S 60E33 C 52S 60E33
113-63-10020	SITKA B-6	57 24 36 135 40 51 57 24 39 135 41 3	C 51S 61E31 C 51S 61E31
113-63-10030	SITKA B-5	57 24 34 135 39 51 57 25 17 135 39 43	C 51S 61E32 C 51S 61E29

Stream/Lake	Map Sheet	Lat./Long.	Legal
113-63-10040	SITKA B-5	57 26 47 135 35 29	C 51S 61E15
		57 27 22 135 36 10	C 51S 61E10
113-63-10050	SITKA B-5	57 29 10 135 33 1	C 50S 61E36
		57 28 47 135 33 37	C 51S 61E 1
113-63-10060	SITKA B-5	57 29 48 135 33 37	C 50S 61E36
		57 29 32 135 34 26	C 50S 61E35
113-63-10070	SITKA B-5	57 28 7 135 31 48	C 51S 62E 7
		57 28 22 135 30 41	C 51S 62E 6
113-63-10070-2003	SITKA B-5	57 28 29 135 30 54	C 51S 62E 6
		57 28 31 135 30 37	C 51S 62E 5
113-63-10080	SITKA B-5	57 27 7 135 31 44	C 51S 62E18
		57 27 22 135 30 54	C 51S 62E 7
113-63-10090	SITKA B-5	57 26 46 135 32 16	C 51S 61E13
Range Creek		57 24 50 135 30 24	C 51S 62E29
113-63-10100	SITKA B-5	57 26 45 135 32 30	C 51S 61E13
		57 26 24 135 32 31	C 51S 61E24
113-63-10110	SITKA B-5	57 25 24 135 33 39	C 51S 61E25
		57 24 23 135 32 27	C 51S 61E36
113-63-10130	SITKA B-5	57 25 7 135 33 56	C 51S 61E26
		57 24 15 135 33 47	C 51S 61E36
113-63-11011	SITKA B-6	57 23 5 135 41 17	C 52S 61E 6
		57 23 13 135 41 30	C 52S 61E 6
113-64-10010	SITKA B-5	57 27 19 135 39 7	C 51S 61E17
	SITKA B-6	57 29 9 135 43 23	C 50S 60E36
113-64-10010-2002	SITKA B-5	57 27 31 135 39 26	C 51S 61E 8
		57 27 48 135 39 18	C 51S 61E 8
113-64-10010-2003	SITKA B-5	57 27 32 135 39 40	C 51S 61E 8
	SITKA B-6	57 27 20 135 40 29	C 51S 61E 7
113-64-10010-2005	SITKA B-6	57 28 3 135 40 18	C 51S 61E 7
		57 28 4 135 41 8	C 51S 61E 7
113-64-10010-2006	SITKA B-6	57 28 38 135 41 11	C 51S 61E 6
		57 28 51 135 40 41	C 51S 61E 6
113-64-10010-2008	SITKA B-6	57 29 3 135 41 33	C 50S 61E31
		57 29 28 135 41 39	C 50S 61E31

Stream/Lake	Map Sheet	Lat./Long.	Legal
113-65-10010	SITKA B-5	57 23 14 135 34 27 57 23 25 135 33 48	C 52S 61E 2 C 52S 61E 1
113-65-10020	SITKA B-5	57 22 29 135 31 45 57 23 32 135 32 34	C 52S 62E 7 C 52S 61E 1
113-65-10030	SITKA B-5	57 22 1 135 29 38 57 22 50 135 29 41	C 52S 62E17 C 52S 62E 8
113-65-10039	SITKA B-5	57 21 29 135 28 47 57 23 6 135 23 57	C 52S 62E16 C 52S 62E 1
113-65-10039-2005	SITKA B-5	57 22 33 135 26 30 57 23 8 135 26 17	C 52S 62E10 C 52S 62E 3
113-65-10039-2009	SITKA B-5	57 23 6 135 24 28 57 23 27 135 24 37	C 52S 62E 2 C 52S 62E 2
113-65-10039-2010	SITKA B-5	57 23 4 135 24 13 57 22 40 135 23 53	C 52S 62E 2 C 52S 62E12
113-65-10040 Fish Bay Creek	SITKA B-5 SITKA B-4	57 21 28 135 28 48 57 18 38 135 16 59	C 52S 62E16 C 53S 64E 5
113-65-10040-2006	SITKA B-5	57 20 57 135 25 51 57 20 0 135 25 51	C 52S 62E22 C 52S 62E27
113-65-10040-2006-3003	SITKA B-5	57 20 51 135 25 45 57 20 12 135 24 26	C 52S 62E23 C 52S 62E26
113-65-10040-2007	SITKA B-5	57 21 5 135 25 28 57 21 41 135 25 22	C 52S 62E23 C 52S 62E14
113-65-10040-2009	SITKA B-5	57 21 2 135 24 10 57 21 23 135 23 58	C 52S 62E24 C 52S 62E13
113-65-10040-2011	SITKA B-5	57 20 54 135 23 46 57 21 6 135 23 12	C 52S 62E24 C 52S 62E24
113-65-10040-2013	SITKA B-5 SITKA B-4	57 19 6 135 20 4 57 19 9 135 19 45	C 52S 63E32 C 52S 63E32
113-65-10040-2016	SITKA B-4	57 18 23 135 19 6 57 18 21 135 19 3	C 53S 63E 1 C 53S 63E 1
113-65-10050	SITKA B-5	57 21 12 135 29 32 57 17 16 135 26 23	C 52S 62E20 C 53S 63E 8
113-65-10050-2004	SITKA B-5	57 20 21 135 29 26 57 20 10 135 30 37	C 52S 62E29 C 52S 62E30

Stream/Lake	Map Sheet	Lat./Long.	Legal
113-65-10050-2005	SITKA B-5	57 19 37 135 28 30 57 19 22 135 26 46	C 52S 62E28 C 52S 62E34
113-65-10050-2006	SITKA B-5	57 19 22 135 28 17 57 19 17 135 29 2	C 52S 62E33 C 52S 62E32
113-65-10050-2007	SITKA B-5	57 19 13 135 28 16 57 19 9 135 27 35	C 52S 62E33 C 52S 62E33
113-65-10050-2009	SITKA B-5	57 18 1 135 28 5 57 18 13 135 27 14	C 53S 63E 6 C 53S 63E 6
113-65-10060	SITKA B-5	57 21 30 135 30 38 57 20 56 135 30 59	C 52S 62E18 C 52S 62E19
113-65-10070	SITKA B-5	57 21 51 135 33 23 57 20 29 135 33 22	C 52S 61E13 C 52S 61E24
113-65-10070-2006	SITKA B-5	57 21 5 135 34 0 57 20 54 135 34 11	C 52S 61E23 C 52S 61E23
113-65-10070-2008	SITKA B-5	57 20 45 135 33 40 57 20 42 135 33 53	C 52S 61E24 C 52S 61E23
113-65-10070-2010	SITKA B-5	57 20 29 135 33 23 57 20 20 135 33 41	C 52S 61E24 C 52S 61E25
113-65-10080	SITKA B-5	57 22 3 135 34 53 57 21 34 135 35 27	C 52S 61E14 C 52S 61E15
113-65-10090	SITKA B-5	57 22 11 135 36 32 57 21 45 135 36 37	C 52S 61E10 C 52S 61E15
113-66-10010	SITKA B-5	57 19 40 135 39 9 57 19 50 135 39 5	C 52S 61E29 C 52S 61E29
113-66-10020	SITKA B-5	57 19 33 135 38 11 57 19 39 135 38 17	C 52S 61E28 C 52S 61E28
113-66-10030	SITKA B-5	57 19 32 135 37 57 57 19 45 135 37 54	C 52S 61E28 C 52S 61E28
113-66-10040	SITKA B-5	57 17 54 135 35 5 57 18 44 135 35 14	C 53S 62E 5 C 52S 61E35
113-66-10050	SITKA B-5	57 17 45 135 34 26 57 19 48 135 34 50	C 53S 62E 9 C 52S 61E26
113-66-10050-0002	SITKA B-5	57 19 3 135 33 58	C 52S 61E35

Stream/Lake	Map Sheet	Lat./Long.	Legal
113-66-10060	SITKA B-5	57 17 5 135 32 31 57 18 19 135 32 34	C 53S 62E10 C 53S 62E 3
113-66-10060-2004	SITKA B-5	57 17 3 135 31 56 57 16 12 135 31 24	C 53S 62E10 C 53S 62E15
113-66-10070	SITKA B-5	57 16 22 135 34 49 57 16 45 135 34 49	C 53S 62E17 C 53S 62E17
113-66-10080	SITKA B-5	57 15 9 135 33 49 57 15 41 135 33 6	C 53S 62E28 C 53S 62E21
113-66-10090	SITKA B-5	57 17 11 135 36 41 57 17 7 135 36 52	C 53S 62E 7 C 53S 62E 7
113-71-10010	SITKA B-6	57 28 56 135 58 12 57 29 1 135 57 34	C 51S 59E 5 C 51S 59E 4
113-71-10020	SITKA B-6	57 28 22 135 57 43 57 28 26 135 56 54	C 51S 59E 4 C 51S 59E 4
113-72-10009	SITKA C-7	57 40 8 136 5 0 57 40 20 136 5 8	C 48S 58E31 C 48S 58E30
113-72-10010 Chichagof Creek	SITKA C-7	57 40 8 136 4 41 57 41 8 136 4 33	C 48S 58E31 C 48S 58E30
113-72-10015	SITKA C-7	57 39 6 136 5 10 57 40 43 136 3 3	C 49S 58E 3 C 48S 58E29
113-72-10015-0010	SITKA C-7	57 39 11 136 4 7	C 49S 58E 2
113-72-10020	SITKA C-7	57 38 26 136 4 44 57 38 47 136 3 55	C 49S 58E10 C 49S 58E 2
113-72-10030	SITKA C-7	57 38 53 136 2 32 57 39 46 136 2 12	C 49S 58E 1 C 48S 58E33
113-72-10030-0010	SITKA C-7	57 39 11 136 2 25	C 49S 58E 1
113-72-10040	SITKA C-7	57 38 32 136 0 39 57 38 37 136 0 37	C 49S 59E 7 C 49S 59E 6
113-72-10045 Rust Creek	SITKA C-6	57 38 2 135 59 42 57 38 14 135 59 36	C 49S 59E 7 C 49S 59E 7
113-72-10045-0010	SITKA C-6	57 37 40 135 59 25	C 49S 59E17

Stream/Lake	Map Sheet	Lat./Long.	Legal
113-72-10050	SITKA C-6	57 37 35 135 58 36	C 49S 59E17
		57 37 59 135 57 44	C 49S 59E 9
113-72-10055	SITKA C-7	57 36 35 136 2 50	C 49S 58E23
		57 36 39 136 2 48	C 49S 58E23
113-72-10055-0010 Sister Lake	SITKA C-7	57 37 13 136 1 15	C 49S 58E13
113-72-10055-0020	SITKA C-7	57 36 46 136 2 46	C 49S 58E23
113-72-10060	SITKA C-7	57 35 13 136 0 21	C 49S 59E30
		57 35 9 136 0 0	C 49S 59E30
113-73-10010	SITKA C-6	57 35 37 135 56 58	C 49S 59E28
		57 35 47 135 57 17	C 49S 59E28
113-73-10020	SITKA C-6	57 35 1 135 54 49	C 49S 59E34
		57 35 16 135 54 40	C 49S 59E27
113-73-10030	SITKA C-6	57 34 56 135 54 46	C 49S 59E34
		57 36 19 135 52 49	C 49S 59E24
113-73-10030-0010	SITKA C-6	57 35 17 135 52 52	C 49S 59E25
113-73-10030-2002	SITKA C-6	57 34 47 135 54 1	C 49S 59E35
		57 34 30 135 53 47	C 49S 59E35
113-73-10030-2003	SITKA C-6	57 34 43 135 53 58	C 49S 59E35
		57 35 5 135 54 5	C 49S 59E35
113-73-10030-2004	SITKA C-6	57 35 21 135 52 43	C 49S 59E25
		57 35 14 135 52 5	C 49S 59E25
113-73-10030-2006	SITKA C-6	57 35 30 135 52 39	C 49S 59E25
		57 34 31 135 50 4	C 49S 60E31
113-73-10030-2008	SITKA C-6	57 35 38 135 52 38	C 49S 59E25
		57 35 44 135 52 13	C 49S 59E25
113-73-10040	SITKA C-6	57 33 47 135 54 39	C 50S 59E 3
		57 33 28 135 53 10	C 50S 59E 2
113-73-10050	SITKA C-6	57 33 26 135 55 45	C 50S 59E 3
		57 33 26 135 55 4	C 50S 59E 3
113-73-10060	SITKA C-6	57 31 33 135 54 46	C 50S 59E22
		57 33 1 135 52 58	C 50S 59E12

Stream/Lake	Map Sheet	Lat./Long.	Legal
113-73-10060-2004	SITKA C-6	57 31 55 135 53 31 57 32 3 135 52 40	C 50S 59E14 C 50S 59E13
113-73-10070	SITKA B-6	57 29 9 135 51 33 57 29 16 135 51 31	C 50S 59E36 C 50S 59E36
113-73-10080	SITKA B-6	57 28 7 135 49 5 57 28 10 135 48 54	C 51S 60E 8 C 51S 60E 8
113-73-10090	SITKA B-6	57 27 21 135 48 50 57 27 35 135 48 24	C 51S 60E 8 C 51S 60E 8
113-73-10100	SITKA B-6	57 26 40 135 48 37 57 25 49 135 47 50	C 51S 60E17 C 51S 60E21
113-73-10110	SITKA B-6	57 28 17 135 52 23 57 28 10 135 52 37	C 51S 59E 1 C 51S 59E12
113-73-10120	SITKA B-6	57 29 48 135 55 21 57 29 17 135 55 20	C 50S 59E34 C 50S 59E34
113-81-10020	SITKA D-7	57 47 52 136 13 44 57 48 18 136 13 41	C 47S 57E18 C 47S 57E 7
113-81-10020-2003	SITKA D-7	57 48 1 136 13 48 57 48 5 136 14 3	C 47S 57E18 C 47S 57E18
113-81-10030	SITKA D-7	57 47 51 136 13 27 57 48 33 136 12 59	C 47S 57E17 C 47S 57E 8
113-81-10030-2009	SITKA D-7	57 48 32 136 13 10 57 48 41 136 13 8	C 47S 57E 8 C 47S 57E 8
113-81-10080	SITKA D-7	57 46 53 136 11 48 57 46 43 136 10 26	C 47S 57E21 C 47S 57E21
113-81-10090	SITKA C-7	57 44 45 136 11 0 57 44 47 136 10 56	C 47S 57E33 C 47S 57E33
113-81-10100	SITKA C-7	57 43 0 136 7 12 57 43 48 136 4 46	C 48S 57E11 C 48S 58E 6
113-81-10110 Black River	SITKA C-7 SITKA C-6	57 42 27 136 6 50 57 45 0 135 57 10	C 48S 57E13 C 47S 58E36
113-81-10110-2006	SITKA C-7	57 42 48 136 1 47 57 42 17 136 0 0	C 48S 58E16 C 48S 58E15
113-81-10110-2006-3002	SITKA C-7	57 42 31 136 1 23 57 42 8 136 1 10	C 48S 58E16 C 48S 58E16

Stream/Lake	Map Sheet	Lat./Long.	Legal
113-81-10110-2007	SITKA C-7	57 43 44 136 0 54 57 43 43 136 1 17	C 48S 58E 9 C 48S 58E 9
113-81-10110-2010	SITKA C-6	57 43 46 135 59 53 57 43 36 135 59 34	C 48S 58E10 C 48S 58E10
113-81-10110-2012	SITKA C-6	57 44 42 135 57 10 57 43 43 135 55 41	C 47S 58E36 C 48S 59E 7
113-81-10110-2012-3002	SITKA C-6	57 44 36 135 56 47 57 44 22 135 56 55	C 48S 58E 1 C 48S 58E 1
113-81-10120	SITKA C-7	57 41 44 136 6 56 57 41 46 136 6 38	C 48S 57E24 C 48S 57E24
113-81-10125	SITKA C-7	57 42 17 136 10 18 57 42 6 136 10 19	C 48S 57E16 C 48S 57E16
113-81-10130	SITKA C-7	57 40 34 136 9 48 57 40 48 136 9 49	C 48S 57E27 C 48S 57E27
113-81-10140	SITKA C-7	57 40 14 136 10 2 57 40 18 136 10 11	C 48S 57E34 C 48S 57E34
113-81-10150	SITKA C-7	57 40 23 136 13 46 57 40 37 136 13 6	C 48S 57E30 C 48S 57E29
113-81-10160	SITKA C-7	57 43 1 136 16 6 57 41 57 136 14 29	C 48S 56E12 C 48S 57E19
113-91-10005	MT FAIRWEATHER A-2	58 2 5 136 33 18 58 2 13 136 33 26	C 44S 54E22 C 44S 54E22
113-91-10010	MT FAIRWEATHER A-2	58 2 5 136 33 14 58 2 12 136 32 53	C 44S 54E22 C 44S 54E22
113-91-10015	MT FAIRWEATHER A-2	58 1 53 136 33 6 58 2 32 136 31 50	C 44S 54E27 C 44S 54E23
113-91-10020	SITKA D-8	57 54 11 136 29 28 57 54 21 136 29 33	C 46S 55E 3 C 46S 55E 3
113-91-10030	SITKA D-8	57 53 46 136 28 22 57 54 9 136 28 15	C 46S 55E10 C 46S 55E10
113-91-10040	SITKA D-8	57 53 34 136 27 48 57 53 43 136 26 55	C 46S 55E11 C 46S 55E11
113-91-10040-2009	SITKA D-8	57 53 47 136 26 56 57 53 48 136 26 42	C 46S 55E11 C 46S 55E11

Stream/Lake	Map Sheet	Lat./Long.	Legal
113-91-10060	SITKA D-8	57 50 9 136 23 29	C 46S 56E31
		57 50 40 136 24 16	C 46S 56E31
113-91-10070	SITKA D-8	57 50 35 136 23 26	C 46S 56E31
		57 50 47 136 23 42	C 46S 56E30
113-91-10080	SITKA D-8	57 50 46 136 22 20	C 46S 56E29
		57 52 53 136 20 35	C 46S 56E16
113-91-10080-0010	SITKA D-8	57 51 37 136 21 41	C 46S 56E20
113-91-10080-0020	SITKA D-8	57 52 28 136 21 4	C 46S 56E16
113-91-10090	SITKA D-8	57 50 45 136 22 17	C 46S 56E29
		57 51 20 136 21 28	C 46S 56E28
113-91-10100	SITKA D-8	57 50 11 136 21 25	C 46S 56E33
		57 50 34 136 20 56	C 46S 56E33
113-91-10110	SITKA D-8	57 49 55 136 21 5	C 46S 56E33
		57 49 56 136 20 44	C 46S 56E33
113-91-10110-2004	SITKA D-8	57 49 53 136 20 56	C 46S 56E33
		57 49 41 136 20 32	C 47S 56E 4
113-91-10130	SITKA D-7	57 48 15 136 19 21	C 47S 56E10
Stag River		57 48 54 136 19 37	C 47S 56E10
113-91-10140	SITKA D-7	57 48 4 136 18 6	C 47S 56E14
Falls Creek		57 48 44 136 17 15	C 47S 56E11
113-91-10140-2010	SITKA D-7	57 48 37 136 17 35	C 47S 56E11
		57 48 22 136 16 44	C 47S 56E12
113-92-10010	SITKA D-8	57 56 23 136 30 21	C 45S 55E28
		57 56 51 136 30 1	C 45S 55E21
113-92-10020	SITKA D-8	57 56 16 136 28 32	C 45S 55E27
Takanis Creek		57 56 59 136 27 45	C 45S 55E23
113-92-10020-0010	SITKA D-8	57 57 29 136 27 11	C 45S 55E23
Takanis Lake			
113-92-10030	SITKA D-8	57 56 15 136 28 25	C 45S 55E27
		57 56 19 136 27 21	C 45S 55E26
113-92-10030-0010	SITKA D-8	57 56 18 136 27 56	C 45S 55E26

Stream/Lake	Map Sheet	Lat./Long.	Legal
113-93-10010	MT FAIRWEATHER A-2	58 0 10 136 31 35	C 45S 55E 5
	SITKA D-8	57 59 35 136 29 20	C 45S 55E 3
113-93-10010-0010 Surge Lake	MT FAIRWEATHER A-2	58 0 28 136 30 27	C 44S 54E36
113-93-10010-0020	SITKA D-8	57 59 35 136 29 12	C 45S 55E 3
113-93-10010-2003	MT FAIRWEATHER A-2	58 0 17 136 29 35	C 44S 54E36
		58 0 31 136 29 1	C 44S 55E31
113-93-10020	SITKA D-8	57 59 13 136 31 32	C 45S 55E 8
		57 59 11 136 31 12	C 45S 55E 9
113-93-10020-0010	SITKA D-8	57 59 28 136 31 20	C 45S 55E 4
113-93-10023	SITKA D-8	57 59 9 136 31 34	C 45S 55E 8
		57 59 2 136 31 35	C 45S 55E 8
113-93-10030	SITKA D-8	57 58 24 136 32 26	C 45S 55E17
		57 58 26 136 31 41	C 45S 55E17
113-94-10010	MT FAIRWEATHER A-2	58 4 18 136 32 34	C 44S 54E11
		58 4 33 136 31 47	C 44S 54E11
113-94-10020 Hoktaheen Lake	MT FAIRWEATHER A-2	58 4 17 136 32 33	C 44S 54E11
		58 3 23 136 30 54	C 44S 54E13
113-94-10020-0010	MT FAIRWEATHER A-2	58 3 34 136 31 26	C 44S 54E14
113-94-10020-0020	MT FAIRWEATHER A-2	58 3 16 136 30 27	C 44S 54E13
113-95-10010	MT FAIRWEATHER A-2	58 6 36 136 26 11	C 43S 55E28
		58 6 25 136 24 9	C 43S 55E27
113-95-10023	MT FAIRWEATHER A-2	58 2 18 136 20 5	C 44S 55E24
	MT FAIRWEATHER A-1	58 2 46 136 19 42	C 44S 55E24
113-95-10025	MT FAIRWEATHER A-1	58 1 0 136 18 9	C 44S 56E31
		58 1 9 136 16 23	C 44S 56E28
113-95-10030 Pelican Creek	SITKA D-7	57 57 27 136 13 1	C 45S 57E20
		57 57 22 136 12 10	C 45S 57E20
113-95-10038 Astrid Creek	SITKA D-7	57 55 7 136 9 49	C 45S 57E34
		57 55 17 136 8 17	C 45S 57E35

Stream/Lake	Map Sheet	Lat./Long.	Legal
113-95-10040	SITKA D-7	57 54 27 136 8 7	C 46S 57E 2
Phonograph Creek		57 54 42 136 7 7	C 46S 57E 2
113-95-10050	SITKA D-7	57 51 31 136 3 46	C 46S 58E29
		57 52 14 136 2 55	C 46S 58E20
113-95-10050-2006	SITKA D-7	57 51 42 136 3 29	C 46S 58E20
		57 51 38 136 3 12	C 46S 58E20
113-95-10060	SITKA D-7	57 50 28 136 1 17	C 46S 58E33
Black River	SITKA D-6	57 48 24 135 54 33	C 47S 59E 7
113-95-10070	SITKA D-7	57 51 55 136 5 56	C 46S 57E24
Steelhead River		57 48 54 136 3 26	C 47S 58E 8
113-95-10130	MT FAIRWEATHER A-2	58 1 54 136 21 55	C 44S 55E26
		58 1 50 136 22 4	C 44S 55E26
113-95-10140	MT FAIRWEATHER A-2	58 2 40 136 23 35	C 44S 55E22
		58 2 27 136 23 42	C 44S 55E22
113-95-10150	MT FAIRWEATHER A-2	58 3 25 136 25 39	C 44S 55E16
		58 2 53 136 27 7	C 44S 55E17
113-95-10160	MT FAIRWEATHER A-2	58 5 47 136 28 48	C 43S 55E31
		58 5 37 136 28 28	C 43S 55E31
113-96-10010	SITKA D-7	57 54 59 136 17 59	C 46S 56E 2
		57 55 6 136 18 0	C 45S 56E35
113-96-10020	SITKA D-7	57 54 9 136 16 12	C 46S 56E12
Saltery River		57 53 49 136 14 31	C 46S 57E 7
113-96-10020-2001	SITKA D-7	57 54 6 136 15 51	C 46S 56E12
		57 54 10 136 14 8	C 46S 57E 7
113-96-10030	SITKA D-7	57 53 48 136 16 24	C 46S 56E12
		57 53 12 136 15 47	C 46S 56E13
113-97-10050	SITKA D-8	57 52 54 136 25 2	C 46S 55E13
		57 53 8 136 25 15	C 46S 55E13
113-97-10060	SITKA D-8	57 57 18 136 23 24	C 45S 56E19
		57 56 45 136 23 39	C 45S 56E30
113-97-10070	SITKA D-8	57 59 13 136 22 38	C 45S 56E 8
Bohemia Creek		57 59 11 136 24 36	C 45S 56E 7
113-97-10100	MT FAIRWEATHER A-2	58 0 0 136 22 13	C 45S 56E 5
		58 0 12 136 22 18	C 45S 56E 5

Stream/Lake	Map Sheet	Lat./Long.	Legal
114-21-10210	MT FAIRWEATHER B-2	58 20 40 136 39 28	C 41S 53E 1
	MT FAIRWEATHER B-3	58 21 4 136 43 12	C 41S 53E 3
114-21-10210-0010 South Trick Lake	MT FAIRWEATHER B-3	58 21 36 136 42 9	C 40S 53E32
114-21-10480	MT FAIRWEATHER B-1	58 20 23 136 11 54	C 41S 56E 2
		58 22 11 136 10 59	C 40S 56E28
114-21-10430-0010	MT FAIRWEATHER B-1	58 21 33 136 12 20	C 40S 56E32
114-21-10620	MT FAIRWEATHER B-1	58 22 15 136 3 50	C 40S 57E30
		58 24 16 136 5 53	C 40S 56E13
114-21-10620-2005	MT FAIRWEATHER B-1	58 23 40 136 6 9	C 40S 56E24
		58 23 55 136 7 53	C 40S 56E15
114-21-10630	MT FAIRWEATHER A-1	58 12 58 136 5 47	C 42S 57E21
		58 11 42 136 6 38	C 42S 57E28
114-21-10720	MT FAIRWEATHER A-1	58 11 50 136 16 15	C 42S 56E28
		58 11 22 136 17 0	C 42S 56E32
114-23-10030	JUNEAU B-6	58 24 5 135 43 56	C 40S 59E18
		58 28 39 135 44 41	C 39S 59E19
114-23-10030-2003 Salmon River	JUNEAU B-6	58 26 21 135 44 33	C 40S 59E 6
		58 26 48 135 45 18	C 39S 58E36
114-23-10220	JUNEAU B-5	58 25 19 135 36 9	C 40S 59E12
		58 26 0 135 35 39	C 40S 59E 1
114-23-10240	JUNEAU B-5	58 24 35 135 33 47	C 40S 60E 7
		58 25 15 135 34 42	C 40S 60E 7
114-23-10300	JUNEAU A-5	58 13 23 135 40 0	C 42S 60E18
		58 12 26 135 39 17	C 42S 60E19
114-23-10350 Chicken Creek	JUNEAU A-6	58 14 1 135 42 54	C 42S 59E14
		58 12 54 135 45 57	C 42S 59E21
114-23-10370	JUNEAU A-6	58 14 32 135 44 13	C 42S 59E10
		58 14 3 135 45 29	C 42S 59E16
114-23-10660	JUNEAU A-6	58 11 39 135 58 11	C 42S 58E29
		58 11 0 135 53 22	C 42S 58E35
114-23-10700 Mud Bay River	JUNEAU A-6	58 10 33 135 57 29	C 43S 58E 5
		58 5 59 135 58 3	C 43S 58E32

Stream/Lake	Map Sheet	Lat./Long.	Legal
114-23-10700-2005	JUNEAU A-6	58 9 1 135 54 33 58 8 17 135 53 10	C 43S 58E10 C 43S 58E14
114-23-10700-2005-0010 Otter Lake	JUNEAU A-6	58 8 3 135 52 51	C 43S 58E23
114-23-10700-2006	JUNEAU A-6	58 8 58 135 54 40 58 7 50 135 58 43	C 43S 58E10 C 43S 58E19
114-23-10730	JUNEAU A-6	58 10 30 135 57 43 58 8 53 136 0 0	C 43S 58E 5 C 43S 58E18
114-23-10800	MT FAIRWEATHER A-1	58 12 7 136 2 28 58 10 28 136 3 19	C 42S 57E26 C 43S 57E 2
114-25-10050	JUNEAU B-5	58 21 13 135 24 25 58 21 46 135 22 9	C 40S 61E31 C 40S 61E32
114-25-10100	JUNEAU B-5 JUNEAU B-4	58 18 41 135 22 2 58 21 49 135 17 26	C 41S 61E13 C 40S 61E35
114-25-10100-2004	JUNEAU B-5 JUNEAU B-4	58 20 5 135 20 32 58 20 25 135 19 30	C 41S 62E 7 C 41S 62E 6
114-25-10120	JUNEAU B-5	58 18 32 135 22 3 58 18 30 135 20 32	C 41S 61E13 C 41S 62E18
114-25-10130	JUNEAU B-5 JUNEAU B-4	58 16 27 135 20 24 58 16 45 135 17 46	C 41S 62E31 C 41S 62E29
114-25-10350	JUNEAU A-4	58 13 3 135 9 5 58 15 0 135 10 22	C 42S 63E20 C 42S 63E 7
114-25-10370	JUNEAU A-4	58 13 30 135 8 15 58 13 57 135 8 25	C 42S 63E17 C 42S 63E17
114-25-10380	JUNEAU A-4	58 14 5 135 6 29 58 14 52 135 7 49	C 42S 63E16 C 42S 63E 9
114-27-10120	JUNEAU A-4	58 3 27 135 4 11 58 1 45 135 2 55	C 44S 63E14 C 44S 63E25
114-27-10150 Suntahean Creek	JUNEAU A-4	58 3 23 135 5 54 58 2 39 135 9 28	C 44S 63E15 C 44S 63E20
114-27-10150-2009	JUNEAU A-4	58 2 50 135 8 33 58 2 10 135 7 39	C 44S 63E20 C 44S 63E21
114-27-10180	JUNEAU A-4	58 3 54 135 7 49 58 2 28 135 11 55	C 44S 63E 9 C 44S 62E24

Stream/Lake	Map Sheet	Lat./Long.	Legal
114-27-10180-2011	JUNEAU A-4	58 2 43 135 10 21 58 2 12 135 10 45	C 44S 63E19 C 44S 63E19
114-27-10260	JUNEAU A-4	58 5 14 135 11 31 58 4 29 135 12 14	C 44S 62E 1 C 44S 62E12
114-27-10300 Spasski Creek	JUNEAU A-4	58 5 19 135 17 11 58 1 1 135 15 4	C 44S 62E 4 C 44S 62E34
114-27-10300-2005	JUNEAU A-4	58 3 43 135 17 16 58 3 4 135 14 17	C 44S 62E16 C 44S 62E14
114-27-10300-2008	JUNEAU A-4	58 1 56 135 16 27 58 1 32 135 18 19	C 44S 62E28 C 44S 62E29
114-27-10350	JUNEAU A-5	58 6 56 135 20 20 58 6 57 135 21 41	C 43S 62E30 C 43S 61E25
114-27-10550 Gallagher Creek	JUNEAU A-5	58 11 5 135 33 0 58 10 39 135 38 9	C 42S 60E35 C 43S 60E 5
114-31-10080	JUNEAU A-5	58 5 56 135 25 7 58 6 1 135 22 42	C 43S 61E34 C 43S 61E35
114-31-10080-2003	JUNEAU A-5	58 5 53 135 24 29 58 6 7 135 24 29	C 43S 61E34 C 43S 61E34
114-31-10090 Gartina Creek	JUNEAU A-5	58 5 40 135 25 12 58 2 49 135 22 34	C 43S 61E34 C 44S 61E23
114-31-10100	JUNEAU A-5	58 5 21 135 26 8 58 4 13 135 24 13	C 44S 61E 4 C 44S 61E10
114-31-10100-2002	JUNEAU A-5	58 5 16 135 26 1 58 4 59 135 26 16	C 44S 61E 4 C 44S 61E 4
114-31-10100-2006	JUNEAU A-5	58 4 56 135 24 19 58 4 45 135 25 41	C 44S 61E 3 C 44S 61E 3
114-31-10130 Game Creek	JUNEAU A-5 SITKA D-5	58 4 41 135 28 48 57 59 1 135 27 36	C 44S 61E 5 C 45S 61E12
114-31-10130-2003	JUNEAU A-5	58 4 2 135 28 54 58 3 51 135 25 53	C 44S 61E 8 C 44S 61E 9
114-31-10130-2005	JUNEAU A-5	58 3 34 135 29 13 58 3 3 135 28 26	C 44S 61E18 C 44S 61E17
114-31-10130-2007	JUNEAU A-5	58 2 10 135 28 50 58 1 53 135 27 18	C 44S 61E20 C 44S 61E28

Stream/Lake	Map Sheet	Lat./Long.	Legal
114-31-10130-2011	SITKA D-5	57 59 54 135 28 43	C 45S 61E 2
		57 59 37 135 27 18	C 45S 61E 1
114-31-10130-2012	SITKA D-5	57 59 3 135 27 32	C 45S 61E12
		57 57 32 135 28 17	C 45S 61E23
114-31-10130-2012-3003	SITKA D-5	57 58 5 135 27 28	C 45S 61E13
		57 56 39 135 22 54	C 45S 62E28
114-31-10130-2012-3003-4006	SITKA D-5	57 56 38 135 24 14	C 45S 62E29
		57 56 7 135 24 12	C 45S 62E29
114-32-10040	JUNEAU A-5	58 0 57 135 33 37	C 44S 60E35
Seagull Creek	SITKA D-5	57 59 0 135 31 52	C 45S 61E 9
114-32-10060	JUNEAU A-5	58 0 4 135 34 42	C 45S 61E 5
	SITKA D-5	57 59 10 135 33 42	C 45S 61E 8
114-32-10160	SITKA D-5	57 57 33 135 38 16	C 45S 60E23
		57 56 23 135 36 20	C 45S 60E25
114-32-10160-2003	SITKA D-5	57 57 16 135 37 51	C 45S 60E24
		57 57 24 135 37 11	C 45S 60E24
114-32-10160-2006	SITKA D-5	57 56 34 135 36 43	C 45S 60E25
		57 56 20 135 36 46	C 45S 60E25
114-32-10240	SITKA D-6	57 58 12 135 41 15	C 45S 60E16
		57 57 55 135 42 37	C 45S 60E16
114-32-10360	SITKA D-6	57 59 2 135 43 11	C 45S 60E 8
		57 58 39 135 44 16	C 45S 60E 8
114-33-10130	JUNEAU A-6	58 1 36 135 44 54	C 44S 59E27
		58 1 6 135 44 28	C 44S 59E34
114-33-10190	JUNEAU A-6	58 2 23 135 46 7	C 44S 59E21
		58 2 0 135 46 22	C 44S 59E21
114-33-10210	JUNEAU A-6	58 3 5 135 46 51	C 44S 59E16
		58 2 42 135 47 33	C 44S 59E20
114-33-10230	JUNEAU A-6	58 3 26 135 47 17	C 44S 59E17
Neka River		58 6 51 135 51 53	C 43S 58E25
114-33-10230-2005	JUNEAU A-6	58 5 10 135 50 1	C 44S 59E 6
		58 4 32 135 53 11	C 44S 58E11
114-33-10250	JUNEAU A-6	58 3 17 135 45 49	C 44S 59E16
		58 3 45 135 46 29	C 44S 59E 9

Stream/Lake	Map Sheet	Lat./Long.	Legal
114-33-10290	JUNEAU A-6	58 3 20 135 43 56	C 44S 59E15
		58 4 3 135 44 12	C 44S 59E10
114-34-10100	JUNEAU A-5	58 5 41 135 34 37	C 43S 60E34
Humpback Creek	JUNEAU A-6	58 7 25 135 46 52	C 43S 59E21
114-34-10100-2005	JUNEAU A-5	58 6 32 135 38 40	C 43S 60E29
		58 5 54 135 39 16	C 43S 60E31
114-34-10100-2009	JUNEAU A-5	58 6 41 135 39 41	C 43S 60E30
	JUNEAU A-6	58 6 27 135 41 3	C 43S 59E25
114-34-10200	JUNEAU A-5	58 9 13 135 31 27	C 43S 60E12
Halibut Creek		58 8 38 135 36 4	C 43S 60E16
114-40-10230	MT FAIRWEATHER A-1	58 8 24 136 10 6	C 43S 56E13
		58 8 23 136 9 12	C 43S 57E18
114-40-10250	MT FAIRWEATHER A-1	58 7 24 136 10 51	C 43S 56E24
		58 6 49 136 9 57	C 43S 56E25
114-40-10300	MT FAIRWEATHER A-1	58 4 25 136 6 36	C 44S 57E 9
		58 4 51 136 6 17	C 44S 57E 4
114-40-10350	MT FAIRWEATHER A-1	58 3 56 136 6 20	C 44S 57E 9
Trail River	JUNEAU A-6	58 1 2 135 59 9	C 44S 58E31
114-40-10350-2002	MT FAIRWEATHER A-1	58 3 32 136 4 38	C 44S 57E15
		58 3 2 136 4 57	C 44S 57E15
114-40-10350-2017	JUNEAU A-6	58 1 12 135 59 21	C 44S 58E30
		58 1 23 135 58 54	C 44S 58E30
114-40-10380	MT FAIRWEATHER A-1	58 4 34 136 8 55	C 44S 57E 7
Marble Creek		58 2 34 136 11 15	C 44S 56E24
114-40-10570	MT FAIRWEATHER A-1	58 9 13 136 14 5	C 43S 56E10
		58 8 30 136 14 41	C 43S 56E15
114-50-10100	MT FAIRWEATHER A-1	58 8 55 136 16 15	C 43S 56E16
		58 9 6 136 15 26	C 43S 56E 9
114-50-10120	MT FAIRWEATHER A-1	58 8 42 136 15 55	C 43S 56E16
		58 8 14 136 16 5	C 43S 56E16
114-50-10200	MT FAIRWEATHER A-1	58 6 4 136 16 4	C 43S 56E33
		58 5 4 136 16 19	C 44S 56E 4
114-50-10250	MT FAIRWEATHER A-1	58 7 19 136 19 5	C 43S 56E19
		58 5 15 136 18 30	C 44S 56E 6

Stream/Lake	Map Sheet	Lat./Long.	Legal
114-50-10300	MT FAIRWEATHER A-2	58 7 55 136 20 0	C 43S 55E24
Margret Creek		58 6 4 136 21 16	C 43S 55E36
114-60-10500	MT FAIRWEATHER B-2	58 23 25 136 35 2	C 40S 53E24
		58 24 6 136 36 25	C 40S 53E14
114-60-10510	MT FAIRWEATHER B-2	58 23 31 136 35 3	C 40S 53E24
		58 25 44 136 34 56	C 40S 53E 1
114-60-10660	MT FAIRWEATHER B-2	58 27 13 136 31 36	C 39S 54E29
		58 27 57 136 31 41	C 39S 54E29
114-60-10660-0010	MT FAIRWEATHER B-2	58 28 16 136 31 37	C 39S 54E20
114-60-10760	MT FAIRWEATHER B-2	58 23 35 136 22 34	C 40S 55E20
		58 25 35 136 21 37	C 40S 55E 5
114-60-10760-2003	MT FAIRWEATHER B-2	58 23 40 136 22 34	C 40S 55E17
		58 24 31 136 24 4	C 40S 55E18
114-60-10800	MT FAIRWEATHER B-1	58 23 1 136 19 5	C 40S 55E22
Dundas River	MT FAIRWEATHER B-2	58 29 37 136 30 55	C 39S 54E16
114-60-10800-2004	MT FAIRWEATHER B-1	58 24 55 136 19 7	C 40S 55E10
	MT FAIRWEATHER C-2	58 32 2 136 21 55	C 38S 55E32
114-60-10800-2004-0040	MT FAIRWEATHER C-2	58 32 23 136 21 56	C 38S 55E29
114-60-10800-2004-3002	MT FAIRWEATHER B-1	58 24 54 136 19 4	C 40S 55E10
		58 25 59 136 14 9	C 40S 56E 6
114-60-10800-2004-3002-0010	MT FAIRWEATHER B-1	58 26 0 136 15 6	C 40S 55E 1
114-70-10120	MT FAIRWEATHER B-1	58 28 13 136 5 49	C 39S 56E24
		58 27 31 136 6 35	C 39S 56E26
114-70-10140	MT FAIRWEATHER B-1	58 28 15 136 5 51	C 39S 56E24
		58 28 23 136 6 54	C 39S 56E23
114-70-10800	JUNEAU C-6	58 36 14 135 49 48	C 38S 58E 4
Beartrack River		58 38 50 135 45 57	C 37S 58E24
114-70-10900	JUNEAU B-6	58 28 35 135 50 38	C 39S 58E21
Bartlett River	JUNEAU C-6	58 33 49 135 45 25	C 38S 58E24
114-70-10900-2009	JUNEAU C-6	58 34 0 135 47 9	C 38S 58E23
		58 35 11 135 47 41	C 38S 58E11

Stream/Lake	Map Sheet	Lat./Long.	Legal
114-70-10900-2009-0010	JUNEAU C-6	58 35 21 135 47 51	C 38S 58E11
114-71-10240	MT FAIRWEATHER C-1	58 30 30 136 13 47	C 39S 56E 7
	MT FAIRWEATHER B-1	58 28 52 136 14 27	C 39S 55E24
114-71-10320	MT FAIRWEATHER C-1	58 31 22 136 13 48	C 39S 56E 6
		58 30 39 136 16 13	C 39S 55E 2
114-71-10320-0010	MT FAIRWEATHER C-1	58 31 38 136 14 41	C 38S 55E36
114-71-10320-2006	MT FAIRWEATHER C-1	58 31 44 136 15 39	C 38S 55E36
		58 31 54 136 16 27	C 38S 55E35
114-71-10320-2010	MT FAIRWEATHER C-1	58 31 4 136 16 16	C 39S 55E 2
		58 31 1 136 16 29	C 39S 55E 2
114-71-10320-2010-0010	MT FAIRWEATHER C-1	58 31 4 136 16 52	C 39S 55E 2
114-72-10130	MT FAIRWEATHER C-1	58 34 43 136 12 55	C 38S 56E18
		58 33 59 136 15 41	C 38S 55E24
114-72-10170	MT FAIRWEATHER C-1	58 36 12 136 13 32	C 38S 56E 6
		58 35 47 136 16 21	C 38S 55E11
114-73-10050	MT FAIRWEATHER C-1	58 37 20 136 18 25	C 37S 55E34
		58 36 59 136 17 52	C 37S 55E34
114-73-10150	MT FAIRWEATHER C-2	58 35 12 136 21 13	C 38S 55E 8
		58 34 7 136 20 59	C 38S 55E16
114-75-10930	MT FAIRWEATHER D-2	58 49 52 136 27 19	C 35S 54E17
		58 50 10 136 27 24	C 35S 54E18
114-80-10200	JUNEAU C-5	58 30 53 135 31 14	C 39S 60E 4
Excursion River		58 37 7 135 34 3	C 37S 60E31
114-80-10210	JUNEAU C-5	58 30 53 135 31 11	C 39S 60E 4
		58 32 18 135 25 35	C 38S 60E36
114-80-10400	JUNEAU B-5	58 25 27 135 26 37	C 40S 60E 2
		58 25 54 135 24 53	C 40S 61E 6
114-80-10450	JUNEAU B-5	58 24 40 135 25 56	C 40S 60E12
		58 24 43 135 24 21	C 40S 61E 7
114-80-10450-2004	JUNEAU B-5	58 24 43 135 24 20	C 40S 61E 7
		58 24 27 135 24 18	C 40S 61E18

Stream/Lake	Map Sheet	Lat./Long.	Legal
114-80-10450-2004-0010	JUNEAU B-5	58 24 15 135 24 18	C 40S 61E18
114-80-10500	JUNEAU B-5	58 22 51 135 25 21 58 23 38 135 22 1	C 40S 60E24 C 40S 61E20
115-10-10230	JUNEAU C-3	58 37 16 134 56 11 58 36 56 134 55 7	C 37S 63E36 C 37S 64E31
115-10-10350 Eagle River	JUNEAU C-3	58 31 20 134 48 13 58 33 16 134 45 1	C 39S 64E 2 C 38S 65E30
115-10-10350-2009	JUNEAU C-3	58 32 35 134 47 2 58 33 6 134 47 7	C 38S 64E25 C 38S 64E26
115-10-10350-2012	JUNEAU C-3	58 33 17 134 45 2 58 33 41 134 43 56	C 38S 65E30 C 38S 65E19
115-10-10360 Herbert River	JUNEAU C-3	58 31 17 134 48 10 58 31 43 134 43 22	C 39S 64E 2 C 38S 65E32
115-10-10360-0010	JUNEAU C-3	58 31 57 134 42 48	C 38S 65E32
115-10-10360-2006	JUNEAU C-3 JUNEAU B-3	58 31 36 134 45 40 58 29 2 134 42 13	C 39S 64E 1 C 39S 65E20
115-10-10360-2006-0010 Windfall Lake	JUNEAU C-3	58 30 26 134 43 32	C 39S 65E 8
115-10-10360-2006-3004	JUNEAU C-3 JUNEAU B-3	58 30 14 134 43 9 58 29 53 134 42 35	C 39S 65E 8 C 39S 65E17
115-10-10360-2006-3006	JUNEAU B-3	58 29 32 134 43 10 58 29 0 134 43 39	C 39S 65E17 C 39S 65E20
115-10-10370	JUNEAU C-3	58 31 14 134 48 4 58 30 0 134 46 5	C 39S 64E 2 C 39S 64E12
115-10-10420	JUNEAU C-4	58 37 31 135 14 7 58 37 19 135 15 26	C 37S 62E31 C 37S 61E36
115-10-10460	JUNEAU C-4	58 38 17 135 12 34 58 39 34 135 16 6	C 37S 62E29 C 37S 61E13
115-10-10460-2005	JUNEAU C-4	58 39 16 135 15 27 58 38 26 135 16 25	C 37S 61E24 C 37S 61E24
115-10-10500	JUNEAU C-4	58 38 11 135 11 2 58 39 6 135 12 26	C 37S 62E28 C 37S 62E20

Stream/Lake	Map Sheet	Lat./Long.	Legal
115-10-10650	JUNEAU C-4	58 42 17 135 14 16	C 36S 61E33
		58 41 40 135 15 3	C 37S 62E 6
115-10-10800	JUNEAU D-4	58 46 57 135 15 5	C 36S 61E 4
Endicott River	JUNEAU D-5	58 47 12 135 26 20	C 35S 60E32
115-20-10070	JUNEAU D-3	58 49 27 134 59 43	C 35S 62E24
	JUNEAU D-4	58 49 31 135 1 27	C 35S 62E23
115-20-10100	JUNEAU D-3	58 50 49 134 58 8	C 35S 63E 7
Berners River	JUNEAU D-4	58 59 42 135 2 31	C 33S 62E22
115-20-10100-2006	JUNEAU D-4	58 55 28 135 0 36	C 34S 62E13
		58 55 43 135 0 52	C 34S 62E14
115-20-10100-2006-0010	JUNEAU D-4	58 55 53 135 1 6	C 34S 62E11
115-20-10100-2009	JUNEAU D-4	58 56 58 135 2 12	C 34S 62E 2
		58 57 4 135 2 42	C 34S 62E 3
115-20-10100-2015	JUNEAU D-4	58 58 53 135 2 20	C 33S 62E26
		58 59 26 135 3 4	C 33S 62E22
115-20-10200	JUNEAU D-3	58 50 37 134 56 34	C 35S 63E 8
Lace River		59 0 0 134 57 48	C 33S 63E19
115-20-10200-2016	JUNEAU D-3	58 55 27 134 55 38	C 34S 63E16
		58 55 48 134 48 29	C 34S 64E 7
115-20-10300	JUNEAU D-3	58 48 52 134 56 44	C 35S 63E20
Antler River		58 51 5 134 42 28	C 35S 64E10
115-20-10300-2004	JUNEAU D-3	58 49 21 134 50 45	C 35S 63E24
		58 47 42 134 47 40	C 35S 64E31
115-20-10520	JUNEAU C-3	58 42 56 134 56 16	C 36S 63E29
Sawmill Creek		58 43 6 134 53 47	C 36S 63E27
115-20-10620	JUNEAU C-3	58 39 42 134 56 32	C 37S 63E13
Cowee Creek		58 38 1 134 49 31	C 37S 64E27
115-20-10620-2003	JUNEAU C-3	58 38 51 134 54 24	C 37S 64E19
Davies Creek		58 40 49 134 51 25	C 37S 64E 9
115-20-10620-2006	JUNEAU C-3	58 37 28 134 52 1	C 37S 64E33
South Fork Cowee Creek		58 35 41 134 50 40	C 38S 64E 9
115-31-10300	JUNEAU D-4	58 53 49 135 8 45	C 34S 62E30
		58 53 20 135 8 3	C 34S 62E30

Stream/Lake	Map Sheet	Lat./Long.	Legal
115-31-10330	JUNEAU D-4	58 52 8 135 8 22	C 35S 62E 6
Sherman Creek		58 52 1 135 6 47	C 35S 62E 5
115-31-10350	JUNEAU D-4	58 51 35 135 8 39	C 35S 62E 6
Sweany Creek		58 50 53 135 7 5	C 35S 62E 8
115-31-10430	JUNEAU D-5	58 54 27 135 20 20	C 34S 60E24
		58 54 9 135 23 32	C 34S 60E22
115-31-10450	JUNEAU D-5	58 55 27 135 22 36	C 34S 60E15
		58 55 17 135 23 40	C 34S 60E15
115-32-10010	SKAGWAY A-2	59 6 16 135 23 47	C 32S 59E12
		59 5 49 135 24 14	C 32S 59E13
115-32-10010-0010	SKAGWAY A-2	59 5 38 135 24 44	C 32S 59E13
115-32-10250	SKAGWAY A-2	59 13 33 135 30 54	C 30S 59E32
Chilkat River	SKAGWAY C-3	59 37 42 135 55 57	C 26S 56E 8
115-32-10250-2003	SKAGWAY B-2	59 15 46 135 37 43	C 30S 58E22
Kicking Horse River	SKAGWAY A-2	59 13 30 135 38 3	C 30S 58E34
115-32-10250-2004	SKAGWAY B-2	59 15 11 135 32 29	C 30S 59E19
		59 15 45 135 33 55	C 30S 58E24
115-32-10250-2005	SKAGWAY B-2	59 16 22 135 40 14	C 30S 58E17
Takhin River	SKAGWAY B-3	59 16 3 136 3 1	C 30S 56E18
115-32-10250-2005-3006	SKAGWAY B-2	59 15 27 135 41 48	C 30S 58E19
		59 15 38 135 43 33	C 30S 57E24
115-32-10250-2006	SKAGWAY B-2	59 16 0 135 35 37	C 30S 58E14
		59 16 9 135 36 14	C 30S 58E14
115-32-10250-2008	SKAGWAY B-2	59 16 3 135 37 7	C 30S 58E15
		59 16 4 135 37 29	C 30S 58E15
115-32-10250-2010	SKAGWAY B-2	59 16 53 135 40 24	C 30S 58E 8
		59 17 4 135 40 33	C 30S 58E 8
115-32-10250-2012	SKAGWAY B-2	59 17 1 135 40 45	C 30S 58E 8
		59 17 50 135 41 56	C 30S 58E 6
115-32-10250-2012-0010	SKAGWAY B-2	59 17 28 135 41 19	C 30S 58E 8
115-32-10250-2012-0020	SKAGWAY B-2	59 17 44 135 41 49	C 30S 58E 6

Stream/Lake	Map Sheet	Lat./Long.	Legal
115-32-10250-2012-3002	SKAGWAY B-2	59 17 12 135 40 47 59 17 21 135 40 43	C 30S 58E 8 C 30S 58E 8
115-32-10250-2014	SKAGWAY B-2	59 18 5 135 42 19 59 18 15 135 42 25	C 30S 58E 6 C 30S 58E 6
115-32-10250-2016	SKAGWAY B-2	59 18 22 135 43 37 59 18 19 135 43 10	C 30S 57E 1 C 30S 58E 6
115-32-10250-2018	SKAGWAY B-2	59 18 46 135 43 11 59 19 1 135 43 24	C 29S 58E31 C 29S 57E36
115-32-10250-2019	SKAGWAY B-3	59 23 27 135 52 4 59 22 49 135 58 48	C 29S 57E 6 C 29S 56E 9
115-32-10250-2019-3001	SKAGWAY B-3	59 22 13 135 56 24 59 17 15 135 47 21	C 29S 56E11 C 30S 57E10
115-32-10250-2019-3001-0010	SKAGWAY B-3	59 20 5 135 54 6	C 29S 56E25
115-32-10250-2019-3001-4002	SKAGWAY B-3	59 21 57 135 56 15 59 21 57 135 57 10	C 29S 56E14 C 29S 56E15
115-32-10250-2019-3001-4003	SKAGWAY B-3	59 20 50 135 52 59 59 21 23 135 53 9	C 29S 57E19 C 29S 57E18
115-32-10250-2019-3001-4004	SKAGWAY B-3	59 21 4 135 56 23 59 21 0 135 57 14	C 29S 56E23 C 29S 56E22
115-32-10250-2019-3001-4005	SKAGWAY B-3	59 20 23 135 52 47 59 19 39 135 51 9	C 29S 57E19 C 29S 57E29
115-32-10250-2019-3001-4006	SKAGWAY B-3	59 19 36 135 54 18 59 19 31 135 54 56	C 29S 56E25 C 29S 56E25
115-32-10250-2019-3001-4008	SKAGWAY B-3	59 18 26 135 52 28 59 17 59 135 52 32	C 30S 57E 6 C 30S 57E 6
115-32-10250-2019-3002	SKAGWAY B-3	59 22 50 135 58 49 59 21 37 136 4 19	C 29S 56E 9 C 29S 55E13
115-32-10250-2019-3002-4002	SKAGWAY B-3	59 23 33 135 59 41 59 24 2 136 2 32	C 29S 56E 4 C 28S 55E34
115-32-10250-2019-3002-4002-0010	SKAGWAY B-3	59 23 41 135 59 33	C 29S 56E 4
115-32-10250-2019-3002-4002-0020	SKAGWAY B-3	59 23 52 135 59 51	C 28S 55E35

Stream/Lake	Map Sheet	Lat./Long.	Legal
115-32-10250-2019-3002-4004	SKAGWAY B-3	59 23 45 136 2 57	C 28S 55E34
		59 23 57 136 2 59	C 28S 55E33
115-32-10250-2019-3002-4004-0010	SKAGWAY B-3	59 23 51 136 2 57	C 28S 55E34
115-32-10250-2019-3002-4008	SKAGWAY B-3	59 22 56 136 4 4	C 29S 55E 1
		59 22 52 136 4 15	C 29S 55E 1
115-32-10250-2019-3002-4008-0010	SKAGWAY B-3	59 22 54 136 4 11	C 29S 55E 1
115-32-10250-2020	SKAGWAY B-2	59 19 45 135 44 42	C 29S 57E25
		59 19 59 135 44 25	C 29S 57E25
115-32-10250-2022	SKAGWAY B-3	59 22 10 135 49 53	C 29S 57E 9
		59 21 22 135 47 9	C 29S 57E15
115-32-10250-2022-3001	SKAGWAY B-3	59 21 51 135 47 54	C 29S 57E15
		59 22 14 135 48 5	C 29S 57E10
115-32-10250-2022-3002	SKAGWAY B-3	59 21 37 135 47 15	C 29S 57E15
		59 21 40 135 46 53	C 29S 57E15
115-32-10250-2023	SKAGWAY B-3	59 24 41 135 55 43	C 28S 56E29
	SKAGWAY B-4	59 26 58 136 21 54	C 28S 53E15
115-32-10250-2023-3002	SKAGWAY B-3	59 24 28 135 58 39	C 28S 55E36
		59 24 47 135 59 35	C 28S 55E26
115-32-10250-2023-3002-0010	SKAGWAY B-3	59 24 49 135 59 37	C 28S 55E26
115-32-10250-2023-3003	SKAGWAY B-3	59 24 52 136 0 8	C 28S 55E26
		59 24 58 136 1 39	C 28S 55E27
115-32-10250-2023-3004	SKAGWAY B-3	59 25 3 136 0 35	C 28S 55E26
		59 25 24 136 0 48	C 28S 55E26
115-32-10250-2023-3005	SKAGWAY B-3	59 24 57 136 5 59	C 28S 55E29
		59 24 40 136 7 27	C 28S 55E30
115-32-10250-2023-3006	SKAGWAY B-3	59 25 17 136 3 20	C 28S 55E28
		59 25 47 136 3 35	C 28S 55E21
115-32-10250-2023-3007	SKAGWAY B-4	59 25 22 136 7 44	C 28S 55E30
		59 25 21 136 8 27	C 28S 54E25
115-32-10250-2023-3008	SKAGWAY B-3	59 25 16 136 3 37	C 28S 55E28
		59 25 9 136 4 19	C 23S 55E28

Stream/Lake	Map Sheet	Lat./Long.	Legal
115-32-10250-2023-3009	SKAGWAY B-4	59 25 22 136 10 52 59 25 18 136 11 59	C 28S 54E26 C 28S 54E27
115-32-10250-2023-3010	SKAGWAY B-3	59 25 9 136 4 41 59 25 19 136 5 42	C 28S 55E29 C 28S 55E29
115-32-10250-2023-3011 Porcupine Creek	SKAGWAY B-4	59 25 39 136 13 16 59 23 49 136 14 52	C 28S 54E21 C 28S 54E33
115-32-10250-2023-3012	SKAGWAY B-3	59 25 17 136 6 3 59 25 32 136 7 25	C 28S 55E29 C 28S 55E19
115-32-10250-2023-3013	SKAGWAY B-4	59 25 40 136 13 20 59 25 5 136 16 18	C 28S 54E21 C 28S 54E29
115-32-10250-2023-3014 Little Boulder Creek	SKAGWAY B-4	59 25 23 136 7 57 59 26 10 136 7 45	C 28S 55E19 C 28S 55E19
115-32-10250-2023-3015 Glacier Creek	SKAGWAY B-4	59 25 44 136 18 5 59 24 30 136 19 55	C 28S 54E19 C 28S 53E36
115-32-10250-2023-3016	SKAGWAY B-4	59 25 29 136 8 11 59 25 54 136 10 5	C 28S 54E24 C 28S 54E23
115-32-10250-2023-3017	SKAGWAY B-4	59 25 43 136 19 20 59 25 44 136 21 43	C 28S 53E24 C 28S 53E23
115-32-10250-2023-3018 Big Boulder Creek	SKAGWAY B-4	59 25 32 136 11 33 59 26 18 136 11 41	C 28S 54E22 C 28S 54E22
115-32-10250-2023-3020	SKAGWAY B-4	59 26 2 136 13 1 59 26 11 136 13 16	C 28S 54E22 C 28S 54E21
115-32-10250-2023-3022	SKAGWAY B-4	59 26 19 136 15 51 59 26 24 136 15 58	C 28S 54E20 C 28S 54E17
115-32-10250-2023-3022-0010	SKAGWAY B-4	59 26 26 136 16 0	C 28S 54E17
115-32-10250-2023-3024	SKAGWAY B-4	59 26 20 136 16 16 59 26 35 136 18 28	C 28S 54E17 C 28S 53E13
115-32-10250-2023-3024-0010	SKAGWAY B-4	59 26 18 136 19 4	C 28S 53E24
115-32-10250-2023-3024-4002	SKAGWAY B-4	59 26 21 136 16 40 59 26 37 136 17 11	C 28S 54E18 C 28S 54E18
115-32-10250-2023-3024-4004	SKAGWAY B-4	59 26 14 136 17 36 59 26 19 136 17 33	C 28S 54E19 C 28S 54E19

Stream/Lake	Map Sheet	Lat./Long.	Legal
115-32-10250-2023-3024-4004-0010	SKAGWAY B-4	59 26 21 136 17 31	C 28S 54E18
115-32-10250-2023-3026	SKAGWAY B-4	59 26 45 136 20 57	C 28S 53E14
		59 26 48 136 20 41	C 28S 53E14
115-32-10250-2025	SKAGWAY B-3	59 24 54 135 55 49	C 28S 56E29
		59 24 42 135 57 29	C 28S 56E30
115-32-10250-2025-0010	SKAGWAY B-3	59 24 38 135 57 16	C 28S 56E30
115-32-10250-2027	SKAGWAY B-3	59 24 57 135 55 56	C 28S 56E29
		59 24 55 135 56 22	C 28S 56E30
115-32-10250-2027-0010	SKAGWAY B-3	59 24 55 135 56 26	C 28S 56E30
115-32-10250-2029	SKAGWAY B-3	59 25 7 135 56 28	C 28S 56E30
		59 25 16 135 57 15	C 28S 56E30
115-32-10250-2029-0010	SKAGWAY B-3	59 25 13 135 57 9	C 28S 56E30
115-32-10250-2031	SKAGWAY B-3	59 28 23 136 1 43	C 28S 55E 3
		59 27 0 136 1 27	C 28S 55E15
115-32-10250-2031-0001	SKAGWAY B-3	59 28 23 136 1 47	C 28S 55E 3
115-32-10250-2031-0010	SKAGWAY B-3	59 27 52 136 1 17	C 28S 55E10
115-32-10250-2031-3002	SKAGWAY B-3	59 28 13 136 1 57	C 28S 55E 3
		59 28 6 136 2 19	C 28S 55E 3
115-32-10250-2032	SKAGWAY B-3	59 24 2 135 52 41	C 28S 56E34
		59 24 12 135 52 50	C 28S 56E33
115-32-10250-2036	SKAGWAY B-3	59 25 40 135 55 39	C 28S 56E20
		59 25 52 135 55 7	C 28S 56E20
115-32-10250-2036-0010	SKAGWAY B-3	59 25 41 135 55 31	C 28S 56E20
115-32-10250-2038	SKAGWAY B-3	59 26 19 135 56 7	C 28S 56E20
		59 26 0 135 55 13	C 28S 56E20
115-32-10250-2038-0010	SKAGWAY B-3	59 26 13 135 55 53	C 28S 56E20

Stream/Lake	Map Sheet	Lat./Long.	Legal
115-32-10250-2039	SKAGWAY B-3	59 29 7 136 3 16	C 27S 55E33
		59 29 0 136 3 42	C 27S 55E33
115-32-10250-2041	SKAGWAY B-3	59 29 26 136 3 37	C 27S 55E33
		59 29 23 136 4 7	C 27S 55E33
115-32-10250-2043	SKAGWAY B-3	59 29 36 136 3 44	C 27S 55E33
	SKAGWAY C-3	59 31 2 136 4 5	C 27S 55E21
115-32-10250-2045	SKAGWAY C-3	59 31 53 136 2 1	C 27S 55E15
Kelsall River	SKAGWAY C-4	59 37 43 136 14 19	C 26S 54E 7
115-32-10250-2045-3005	SKAGWAY C-3	59 32 20 136 5 56	C 27S 55E17
Nataga Creek		59 32 22 136 7 27	C 27S 55E18
115-32-10250-2047	SKAGWAY C-3	59 32 33 136 2 39	C 27S 55E10
		59 34 29 136 2 21	C 26S 55E34
115-32-10250-2047-0010	SKAGWAY C-3	59 33 21 136 3 45	C 27S 55E 4
115-32-10250-2051	SKAGWAY C-3	59 35 6 135 59 58	C 26S 55E26
		59 36 7 136 0 8	C 26S 55E23
115-32-10250-2051-0010	SKAGWAY C-3	59 35 22 136 0 1	C 26S 55E26
115-32-10250-2051-0020	SKAGWAY C-3	59 35 33 136 0 2	C 26S 55E26
115-32-10250-2051-0030	SKAGWAY C-3	59 35 45 135 59 52	C 26S 55E23
115-32-10250-2052	SKAGWAY C-3	59 34 3 135 59 25	C 26S 55E36
		59 34 24 135 55 24	C 26S 56E32
115-32-10250-2057	SKAGWAY C-3	59 36 38 135 58 59	C 26S 55E13
Tahini River		59 39 19 136 0 30	C 25S 55E35
115-32-10250-2057-3002	SKAGWAY C-3	59 37 42 135 58 50	C 26S 55E12
		59 38 13 135 58 42	C 26S 55E 1
115-32-10250-2057-3002-0010	SKAGWAY C-3	59 37 49 135 58 18	C 26S 55E12
115-32-10250-2057-3002-0020	SKAGWAY C-3	59 37 53 135 58 19	C 26S 55E12
115-32-10250-2057-3002-0030	SKAGWAY C-3	59 38 5 135 58 33	C 26S 55E12

Stream/Lake	Map Sheet	Lat./Long.	Legal
115-32-10250-2057-3005	SKAGWAY C-3	59 37 34 135 59 5 59 37 42 135 59 8	C 26S 55E12 C 26S 55E12
115-32-10250-2057-3005-0010	SKAGWAY C-3	59 37 45 135 59 6	C 26S 55E12
115-32-10250-2057-3007	SKAGWAY C-3	59 38 13 135 58 58 59 38 20 135 59 13	C 26S 55E 1 C 26S 55E 1
115-32-10250-2057-3009	SKAGWAY C-3	59 39 20 136 0 49 59 39 26 136 1 13	C 25S 55E35 C 25S 55E35
115-32-10250-2061	SKAGWAY C-3	59 37 15 135 57 27 59 37 29 135 57 25	C 26S 56E18 C 26S 56E 7
115-32-10250-2061-0010	SKAGWAY C-3	59 37 45 135 57 15	C 26S 56E 7
115-32-10260	SKAGWAY A-2	59 12 53 135 26 50 59 12 42 135 26 34	C 31S 59E 3 C 31S 59E 2
115-32-10280	SKAGWAY A-2	59 13 25 135 32 38 59 13 41 135 34 8	C 30S 59E31 C 30S 58E36
115-32-10280-2002	SKAGWAY A-2	59 13 25 135 32 50 59 13 47 135 32 59	C 30S 59E31 C 30S 59E31
115-32-10280-2004	SKAGWAY A-2	59 13 25 135 33 0 59 13 45 135 33 1	C 30S 59E31 C 30S 59E31
115-32-10280-2006	SKAGWAY A-2	59 13 33 135 33 25 59 13 49 135 33 34	C 30S 58E36 C 30S 58E36
115-32-10280-2008	SKAGWAY A-2	59 13 38 135 33 55 59 14 9 135 34 25	C 30S 58E36 C 30S 58E36
115-32-10280-2010	SKAGWAY A-2	59 13 40 135 34 4 59 13 47 135 34 4	C 30S 58E36 C 30S 58E36
115-32-10300	SKAGWAY A-2	59 13 53 135 28 58 59 14 30 135 30 2	C 30S 59E33 C 30S 59E29
115-32-10300-2002	SKAGWAY A-2	59 14 2 135 28 55 59 13 58 135 26 59	C 30S 59E33 C 30S 59E34
115-32-10300-2002-0010	SKAGWAY A-2	59 14 6 135 27 25	C 30S 59E34
115-32-10300-2004	SKAGWAY A-2	59 14 25 135 29 11 59 14 40 135 29 30	C 30S 59E28 C 30S 59E28

Stream/Lake	Map Sheet	Lat./Long.	Legal
115-32-10300-2006	SKAGWAY A-2	59 14 30 135 30 2 59 14 43 135 30 19	C 30S 59E29 C 30S 59E29
115-33-10200 Chilkoot River	SKAGWAY B-2	59 19 15 135 32 37 59 27 18 135 42 6	C 29S 59E31 C 28S 57E10
115-33-10200-0010	SKAGWAY B-2	59 21 16 135 35 42	C 29S 58E14
115-33-10200-2001	SKAGWAY B-2	59 19 57 135 34 40 59 19 43 135 34 20	C 29S 58E25 C 29S 58E25
115-33-10200-2003	SKAGWAY B-2	59 20 22 135 35 27 59 20 12 135 35 38	C 29S 58E23 C 29S 58E26
115-33-10200-2005	SKAGWAY B-2	59 21 1 135 36 17 59 20 47 135 36 28	C 29S 58E23 C 29S 58E23
115-33-10200-2007	SKAGWAY B-2	59 21 37 135 37 0 59 21 35 135 37 30	C 29S 58E15 C 29S 58E15
115-33-10200-2009	SKAGWAY B-2	59 22 23 135 38 10 59 22 31 135 38 27	C 29S 58E10 C 29S 58E 9
115-33-10200-2009-0010	SKAGWAY B-2	59 22 34 135 38 31	C 29S 58E 9
115-33-10200-2010	SKAGWAY B-2	59 22 32 135 36 32 59 22 46 135 36 50	C 29S 58E11 C 29S 58E10
115-33-10200-2011	SKAGWAY B-2	59 23 22 135 38 49 59 23 26 135 39 37	C 29S 58E 4 C 29S 58E 4
115-33-10200-2013	SKAGWAY B-2	59 24 13 135 40 11 59 24 24 135 41 51	C 28S 57E35 C 28S 57E34
115-33-10200-2020	SKAGWAY B-2	59 26 24 135 41 44 59 26 38 135 41 39	C 28S 57E15 C 28S 57E15
115-33-10600	SKAGWAY B-2	59 19 0 135 26 15 59 20 29 135 26 45	C 29S 59E35 C 29S 59E22
115-33-10650 Ferebee River	SKAGWAY B-2	59 19 9 135 25 30 59 27 21 135 32 2	C 29S 59E35 C 28S 58E10
115-33-10650-2005	SKAGWAY B-2	59 20 39 135 27 4 59 21 52 135 28 27	C 29S 59E22 C 29S 59E16
115-33-10650-2009	SKAGWAY B-2	59 23 6 135 29 4 59 25 18 135 30 2	C 29S 59E 4 C 28S 58E26

Stream/Lake	Map Sheet	Lat./Long.	Legal
115-33-10650-2009-3003	SKAGWAY B-2	59 23 34 135 29 18	C 29S 59E 4
		59 23 42 135 29 37	C 29S 59E 4
115-34-10210	SKAGWAY A-1	59 9 28 135 21 23	C 31S 60E29
		59 9 21 135 21 30	C 31S 60E30
115-34-10230	SKAGWAY B-1	59 28 51 135 20 49	C 27S 59E34
Taiya River	SKAGWAY C-1	59 37 24 135 19 38	C 26S 59E11
115-34-10230-2009	SKAGWAY C-1	59 31 39 135 20 37	C 27S 59E15
		59 31 36 135 22 18	C 27S 59E16
115-34-10230-2010	SKAGWAY C-1	59 31 47 135 20 30	C 27S 59E15
		59 31 37 135 19 34	C 27S 59E14
115-34-10230-2019	SKAGWAY C-1	59 36 22 135 19 31	C 26S 59E23
Nourse River		59 36 54 135 21 31	C 26S 59E15
115-34-10300	SKAGWAY B-1	59 27 25 135 19 24	C 28S 59E11
Skagway River		59 30 0 135 15 18	C 27S 60E29
115-34-10310	SKAGWAY B-1	59 27 10 135 19 1	C 28S 59E14
		59 27 49 135 18 16	C 28S 59E12
115-34-10700	SKAGWAY A-1	59 12 5 135 17 9	C 31S 60E10
Katzehin River	SKAGWAY B-1	59 15 4 135 5 20	C 30S 61E23
116-11-10058	MT FAIRWEATHER B-3	58 16 26 136 40 29	C 41S 53E36
	MT FAIRWEATHER B-2	58 16 52 136 39 6	C 41S 54E30
116-11-10058-0010	MT FAIRWEATHER B-2	58 16 41 136 39 26	C 41S 53E36
116-11-10086	MT FAIRWEATHER A-3	58 13 8 136 40 28	C 42S 53E24
	MT FAIRWEATHER B-2	58 15 54 136 39 0	C 41S 54E31
116-11-10086-0010	MT FAIRWEATHER A-3	58 13 33 136 40 11	C 42S 53E13
116-11-10086-0020	MT FAIRWEATHER A-3	58 14 11 136 40 10	C 42S 53E12
116-11-10086-2015	MT FAIRWEATHER B-2	58 15 24 136 39 35	C 42S 53E 1
		58 15 23 136 39 1	C 42S 54E 6
116-11-10114	MT FAIRWEATHER A-2	58 14 39 136 37 5	C 42S 54E 8
	MT FAIRWEATHER B-2	58 15 45 136 36 40	C 42S 54E 5
116-11-10170	MT FAIRWEATHER B-3	58 23 43 136 54 21	C 40S 51E13
		58 25 28 136 52 35	C 40S 52E 6

Stream/Lake	Map Sheet	Lat./Long.	Legal
116-11-10170-0010	MT FAIRWEATHER B-3	58 25 44 136 52 38	C 40S 52E 6
116-12-10030 Steelhead Creek	MT FAIRWEATHER C-5	58 34 46 137 32 57 58 35 22 137 30 15	C 38S 48E18 C 38S 48E 9
116-12-10040 Topsy Creek	MT FAIRWEATHER C-5	58 33 32 137 29 44 58 34 2 137 28 56	C 38S 48E21 C 38S 48E21
116-13-10020	MT FAIRWEATHER C-5	58 38 29 137 37 40 58 38 43 137 38 5	C 37S 47E22 C 37S 47E22
116-13-10020-0010 Fish Lake	MT FAIRWEATHER C-5	58 39 11 137 37 48	C 37S 47E22
116-14-10900 Justice Creek	MT FAIRWEATHER C-6	58 42 53 137 46 27 58 44 27 137 43 5	C 36S346E29 C 36S346E22
116-14-10900-2003	MT FAIRWEATHER C-6	58 42 51 137 45 44 58 44 54 137 48 10	C 36S346E29 C 36S 46E32
116-14-10900-2003-0010	MT FAIRWEATHER C-6	58 43 24 137 46 30	C 36S346E29
116-14-10900-2003-3004	MT FAIRWEATHER C-6	58 43 41 137 47 4 58 44 1 137 46 25	C 36S346E20 C 36S346E20
116-14-10900-2003-3006	MT FAIRWEATHER C-6	58 44 7 137 48 5 58 44 25 137 47 34	C 36S346E19 C 36S346E19
116-14-10900-2005	MT FAIRWEATHER C-6	58 42 52 137 45 43 58 43 31 137 45 24	C 36S346E29 C 36S346E28
116-14-11000 Echo Creek	MT FAIRWEATHER C-6	58 40 20 137 41 47 58 41 57 137 40 36	C 37S 47E 8 C 36S346E36
116-14-11100 Eagle Creek	MT FAIRWEATHER C-6 MT FAIRWEATHER C-5	58 38 48 137 40 18 58 41 5 137 38 12	C 37S 47E20 C 37S 47E 3
116-14-11100-2004	MT FAIRWEATHER C-6 MT FAIRWEATHER C-5	58 40 13 137 40 32 58 39 58 137 38 50	C 37S 47E 8 C 37S 47E16
119-20-10140	PORT ALEXANDER D-3	56 51 3 134 44 16 56 51 3 134 44 20	C 58S 63E 8 C 58S 63E 8
119-20-10150	PORT ALEXANDER D-3	56 51 39 134 46 33 56 51 33 134 46 34	C 58S 67E12 C 58S 67E12
119-20-10225	PORT ALEXANDER D-3	56 57 8 134 44 47 56 57 9 134 44 57	C 57S 63E 5 C 57S 63E 6

Stream/Lake	Map Sheet	Lat./Long.	Legal
181-10-10100 Doame River	YAKUTAT A-1	59 4 13 138 20 44 59 8 52 138 9 19	C 33S 42E12 C 32S 43E14
181-10-10100-0010 Lower Doame Lake	YAKUTAT A-1	59 8 35 138 9 14	C 32S 43E14
181-10-10100-2003	YAKUTAT A-1	59 4 55 138 20 56 59 7 31 138 19 35	C 33S 42E 1 C 32S 42E23
181-10-10100-2006 Twelvemile Creek	YAKUTAT A-1	59 4 44 138 17 20 59 4 28 138 7 4	C 33S 43E 5 C 33S 44E 9
181-10-10100-2006-3003	YAKUTAT A-1	59 4 38 138 16 36 59 5 4 138 12 16	C 33S 43E 9 C 33S 43E 2
181-10-10100-2009	YAKUTAT A-1	59 4 52 138 20 6 59 6 22 138 19 6	C 33S 43E 6 C 32S 42E35
181-10-10100-2022	YAKUTAT A-1	59 5 54 138 17 3 59 6 29 138 15 27	C 32S 42E36 C 32S 43E30
181-10-10100-2022-0010	YAKUTAT A-1	59 6 34 138 15 13	C 32S 43E30
181-10-10100-2023	YAKUTAT A-1	59 8 10 138 14 50 59 6 17 138 12 2	C 32S 43E18 C 32S 43E33
182-20-10100	YAKUTAT A-2 YAKUTAT A-1	59 5 43 138 25 37 59 10 8 138 21 14	C 32S 42E31 C 32S 42E 3
182-20-10150	YAKUTAT A-2 YAKUTAT A-1	59 5 37 138 22 58 59 8 38 138 19 51	C 32S 42E33 C 32S 42E15
182-20-10300	YAKUTAT A-2	59 6 16 138 27 4 59 9 2 138 25 22	C 32S 41E36 C 32S 42E 7
182-20-10500	YAKUTAT A-2	59 6 30 138 28 44 59 9 24 138 27 7	C 32S 41E26 C 32S 41E12
182-30-10100	YAKUTAT A-2 SKAGWAY B-3	59 9 58 138 33 21 59 26 2 137 58 10	C 32S 41E 5 C 29S 44E 2
182-30-10100-2011	YAKUTAT A-2	59 12 3 138 28 34 59 14 42 138 26 0	C 31S 41E26 C 31S 42E 7
182-30-10100-2015	YAKUTAT A-2	59 11 31 138 27 45 59 13 36 138 25 8	C 31S 41E36 C 31S 42E18
182-30-10400	YAKUTAT A-2	59 9 38 138 39 19 59 12 41 138 42 32	C 32S 40E11 C 31S 40E21

Stream/Lake	Map Sheet	Lat./Long.	Legal
182-30-10800	YAKUTAT A-2	59 9 59 138 38 4	C 32S 40E 1
		59 12 14 138 42 27	C 31S 40E28
182-30-10800-2010	YAKUTAT A-2	59 12 15 138 42 25	C 31S 40E28
	YAKUTAT B-2	59 16 29 138 32 36	C 30S 41E33
182-30-10800-2010-0010	YAKUTAT B-2	59 16 39 138 32 1	C 30S 41E33
182-30-10800-2010-3009	YAKUTAT A-2	59 13 57 138 39 45	C 31S 40E14
		59 14 38 138 39 51	C 31S 40E11
182-30-11400	YAKUTAT A-2	59 9 37 138 37 10	C 32S 40E12
		59 12 51 138 40 18	C 31S 40E22
182-30-11800	YAKUTAT A-2	59 10 23 138 34 40	C 32S 41E 5
		59 13 25 138 39 45	C 31S 40E14
182-30-11800-2010	YAKUTAT A-2	59 12 31 138 34 40	C 31S 41E20
	YAKUTAT B-2	59 15 48 138 34 17	C 31S 41E 5
182-30-11800-2010-3006	YAKUTAT A-2	59 13 3 138 36 5	C 31S 41E19
	YAKUTAT B-2	59 15 46 138 31 53	C 31S 41E 4
182-30-12400	YAKUTAT A-2	59 11 41 138 30 53	C 31S 41E27
	YAKUTAT B-2	59 16 51 138 30 2	C 30S 41E27
182-40-10100	YAKUTAT B-3	59 16 59 139 2 50	C 30S 38E28
		59 19 39 138 46 52	C 30S 39E12
182-40-10100-0010	YAKUTAT B-3	59 20 3 138 46 1	C 30S 40E 7
182-40-10100-2018	YAKUTAT A-3	59 14 3 138 49 51	C 31S 39E14
Ustay River	YAKUTAT B-2	59 17 42 138 41 34	C 30S 40E22
182-40-10100-2018-3005	YAKUTAT A-3	59 13 35 138 48 20	C 31S 39E13
	YAKUTAT A-2	59 12 43 138 43 53	C 31S 40E20
182-40-10100-2018-3009	YAKUTAT A-2	59 13 7 138 41 59	C 31S 40E21
	YAKUTAT B-2	59 17 22 138 42 59	C 30S 40E28
182-40-10100-2018-3009-0010	YAKUTAT A-2	59 14 13 138 43 13	C 31S 40E 9
182-40-10100-2018-3010	YAKUTAT A-2	59 13 37 138 41 21	C 31S 40E15
	YAKUTAT B-2	59 18 8 138 38 2	C 30S 40E24
182-40-10100-2018-3010-4010	YAKUTAT B-2	59 15 30 138 38 43	C 31S 40E 2
		59 17 32 138 34 40	C 30S 41E29

Stream/Lake	Map Sheet	Lat./Long.	Legal
182-40-10100-2020	YAKUTAT A-3 YAKUTAT A-2	59 14 5 138 49 46 59 12 45 138 43 43	C 31S 39E14 C 31S 40E20
182-40-10100-2020-3005	YAKUTAT A-3 YAKUTAT B-3	59 14 31 138 48 28 59 15 28 138 46 42	C 31S 39E11 C 31S 39E 1
182-40-10100-2020-3007	YAKUTAT A-3 YAKUTAT B-3	59 14 15 138 47 35 59 15 34 138 45 13	C 31S 39E12 C 31S 40E 6
182-40-10100-2026	YAKUTAT B-3	59 15 13 138 52 2 59 15 51 138 47 10	C 31S 39E 4 C 31S 39E 1
182-40-10100-2026-3003	YAKUTAT B-3	59 15 28 138 51 53 59 15 56 138 47 47	C 31S 39E 4 C 30S 39E36
182-40-10100-2031	YAKUTAT B-3	59 16 44 138 53 43 59 17 32 138 55 15	C 30S 39E32 C 30S 39E30
182-40-10100-2031-0010 Triangle Lake	YAKUTAT B-3	59 17 39 138 56 13	C 30S 39E30
182-40-10100-2036	YAKUTAT B-3	59 17 31 138 52 18 59 18 38 138 45 0	C 30S 39E28 C 30S 40E17
182-40-10100-2036-3004	YAKUTAT B-3	59 17 20 138 51 37 59 17 25 138 45 46	C 30S 39E27 C 30S 40E30
182-40-10100-2036-3004-4002	YAKUTAT B-3	59 17 15 138 50 53 59 16 45 138 47 42	C 30S 39E27 C 30S 39E36
182-40-10100-2041	YAKUTAT B-3	59 18 53 138 51 3 59 20 16 138 51 16	C 30S 39E15 C 30S 39E 3
182-40-10100-2047	YAKUTAT B-3	59 20 9 138 46 35 59 22 3 138 47 10	C 30S 40E 7 C 29S 39E25
182-50-10100	YAKUTAT B-4 YAKUTAT B-3	59 19 49 139 14 21 59 23 2 138 51 58	C 30S 37E 8 C 29S 39E21
182-50-10100-2005	YAKUTAT B-3	59 18 37 139 7 9 59 21 43 139 1 23	C 30S 37E13 C 29S 38E34
182-50-10100-2007	YAKUTAT B-3	59 18 29 139 6 43 59 20 13 139 2 49	C 30S 38E19 C 30S 38E 9
182-50-10100-2009	YAKUTAT B-3	59 17 58 139 5 42 59 21 7 139 1 5	C 30S 38E19 C 29S 38E34
182-50-10100-2010	YAKUTAT B-3	59 17 49 139 5 22 59 18 23 138 58 49	C 30S 38E19 C 30S 38E23

Stream/Lake	Map Sheet	Lat./Long.	Legal
182-50-10100-2010-3005	YAKUTAT B-3	59 17 36 139 3 18 59 18 22 139 1 19	C 30S 38E28 C 30S 38E22
182-50-10100-2010-3009	YAKUTAT B-3	59 17 31 139 2 34 59 18 8 139 1 55	C 30S 38E28 C 30S 38E21
182-50-10100-2010-3010	YAKUTAT B-3	59 17 26 139 2 2 59 17 3 139 0 35	C 30S 38E28 C 30S 38E27
182-50-10100-2030	YAKUTAT B-3	59 22 39 138 55 12 59 22 37 138 54 22	C 29S 39E30 C 29S 39E29
182-50-10100-2030-0010	YAKUTAT B-3	59 22 30 138 53 48	C 29S 39E29
182-50-10150	YAKUTAT B-4 YAKUTAT B-3	59 20 59 139 14 25 59 23 27 139 4 26	C 30S 37E 5 C 29S 38E20
182-50-10400	YAKUTAT B-4 YAKUTAT B-3	59 19 10 139 8 58 59 23 8 139 0 13	C 30S 37E14 C 29S 38E22
182-60-10050	YAKUTAT B-4 YAKUTAT B-3	59 23 37 139 15 53 59 26 28 139 4 59	C 29S 37E19 C 28S 37E35
182-60-10100 Dangerous River	YAKUTAT B-4 YAKUTAT B-3	59 20 45 139 18 12 59 25 7 139 0 41	C 30S 36E 1 C 29S 38E10
182-60-10100-0010 Harlequin Lake	YAKUTAT B-3	59 26 43 138 56 37	C 28S 38E34
182-60-10100-2033	YAKUTAT B-3	59 27 43 138 59 45 59 27 55 138 59 7	C 28S 38E29 C 28S 38E28
182-60-10100-2035	YAKUTAT B-3	59 28 15 138 58 48 59 28 15 138 59 22	C 28S 38E21 C 28S 38E21
182-60-10200	YAKUTAT B-4 YAKUTAT B-3	59 22 7 139 14 29 59 24 4 139 6 33	C 29S 37E29 C 29S 38E18
182-70-10100 Situk River	YAKUTAT B-5 YAKUTAT C-4	59 26 47 139 33 58 59 38 54 139 20 37	C 28S 34E36 C 26S 36E20
182-70-10100-0010 Situk Lake	YAKUTAT C-4	59 38 33 139 24 1	C 26S 35E24
182-70-10100-0020 Mountain Lake	YAKUTAT C-4	59 39 42 139 20 44	C 26S 36E17
182-70-10100-2020	YAKUTAT C-5 YAKUTAT C-4	59 33 22 139 30 42 59 33 28 139 22 33	C 27S 35E20 C 27S 36E19

Stream/Lake	Map Sheet	Lat./Long.	Legal
182-70-10100-2020-0010	YAKUTAT C-4	59 33 31 139 22 24	C 27S 36E19
182-70-10100-2025	YAKUTAT C-4	59 34 32 139 29 33	C 27S 35E16
West Fork Situk River		59 35 50 139 30 0	C 27S 35E 9
182-70-10500	YAKUTAT B-5	59 26 43 139 33 13	C 28S 35E31
Kunayosh Creek	YAKUTAT C-4	59 32 57 139 28 5	C 27S 35E27
182-70-10500-2004	YAKUTAT B-5	59 27 7 139 32 26	C 28S 35E31
	YAKUTAT C-4	59 31 55 139 28 5	C 27S 35E34
182-70-10500-2004-3008	YAKUTAT B-5	59 27 44 139 30 10	C 28S 35E28
	YAKUTAT B-4	59 28 12 139 28 38	C 28S 35E21
182-70-10500-2004-3012	YAKUTAT B-4	59 29 22 139 29 54	C 28S 35E16
	YAKUTAT C-4	59 31 24 139 28 7	C 28S 35E 3
182-70-10500-2017	YAKUTAT C-5	59 31 12 139 30 41	C 28S 35E 5
		59 31 56 139 30 20	C 27S 35E32
182-70-11000	YAKUTAT B-4	59 24 25 139 27 21	C 29S 35E13
		59 25 39 139 29 42	C 29S 35E 2
182-70-11000-2008	YAKUTAT B-4	59 25 39 139 29 41	C 29S 35E 2
		59 29 18 139 27 13	C 28S 35E15
182-70-11000-2008-3008	YAKUTAT B-4	59 26 40 139 27 46	C 28S 35E34
		59 27 16 139 26 45	C 28S 35E26
182-70-11200	YAKUTAT B-4	59 24 59 139 24 40	C 29S 36E 8
	YAKUTAT C-4	59 32 37 139 22 14	C 27S 36E30
182-70-11400	YAKUTAT B-4	59 24 46 139 23 59	C 29S 36E 8
Seal Creek	YAKUTAT C-4	59 31 17 139 20 18	C 28S 36E 5
182-70-11400-2010	YAKUTAT B-4	59 26 43 139 24 2	C 28S 35E36
		59 30 0 139 19 48	C 28S 36E 9
182-70-11600	YAKUTAT B-4	59 24 39 139 23 36	C 29S 36E 9
	YAKUTAT C-4	59 32 9 139 15 7	C 27S 36E35
182-70-11600-2002	YAKUTAT B-4	59 24 43 139 23 4	C 29S 36E 9
		59 26 21 139 20 9	C 28S 36E32
182-70-12000	YAKUTAT B-5	59 25 44 139 32 11	C 29S 35E 3
	YAKUTAT B-3	59 27 3 139 6 54	C 28S 37E34
182-70-12000-2003	YAKUTAT B-4	59 24 39 139 20 13	C 29S 36E11
		59 25 21 139 18 54	C 29S 36E11

Stream/Lake	Map Sheet	Lat./Long.	Legal
182-70-12000-2003-3003	YAKUTAT B-4	59 25 17 139 19 32 59 27 30 139 17 52	C 29S 36E11 C 28S 36E27
182-70-12000-2003-3005	YAKUTAT B-4	59 25 23 139 18 54 59 27 5 139 15 31	C 29S 36E11 C 28S 36E35
182-70-12000-2003-3005-0010	YAKUTAT B-4	59 25 59 139 17 13	C 29S 36E 1
182-70-12000-2003-3005-4005	YAKUTAT B-4	59 25 43 139 19 2 59 29 44 139 16 37	C 29S 36E 2 C 28S 36E14
182-70-12000-2006	YAKUTAT B-4	59 24 49 139 19 19 59 26 9 139 8 58	C 29S 36E11 C 29S 37E 2
182-70-12000-2009	YAKUTAT B-4 YAKUTAT C-4	59 25 31 139 16 59 59 30 23 139 12 59	C 29S 37E 6 C 28S 37E 7
182-70-12000-2013	YAKUTAT B-4	59 26 24 139 13 25 59 27 49 139 7 30	C 28S 36E36 C 28S 37E27
182-70-12000-2013-3005	YAKUTAT B-4 YAKUTAT C-4	59 27 11 139 11 36 59 32 55 139 10 30	C 28S 37E31 C 27S 37E29
182-70-12000-2013-3009	YAKUTAT B-4	59 27 14 139 9 59 59 29 54 139 9 55	C 28S 37E29 C 28S 37E 8
182-70-12000-2020 Miller Creek	YAKUTAT B-3	59 27 0 139 6 51 59 29 56 139 0 59	C 28S 37E34 C 28S 38E 8
182-80-10100 Lost River	YAKUTAT B-5	59 27 11 139 36 33 59 29 48 139 33 58	C 28S 34E26 C 28S 34E13
182-80-10100-2005 Tawah Creek	YAKUTAT B-5	59 28 5 139 36 50 59 29 56 139 43 43	C 28S 34E23 C 28S 34E 7
182-80-10100-2005-3010	YAKUTAT B-5	59 29 20 139 41 42 59 29 52 139 40 42	C 28S 34E17 C 28S 34E 8
182-80-10100-2005-3014	YAKUTAT B-5	59 29 48 139 43 18 59 30 0 139 42 52	C 28S 34E 7 C 28S 34E 7
183-10-10100	YAKUTAT C-5	59 39 4 139 33 29 59 39 3 139 32 3	C 26S 35E19 C 26S 35E20
183-10-10100-0010	YAKUTAT C-5	59 39 5 139 30 14	C 26S 35E21
183-10-11400	YAKUTAT D-5	59 46 32 139 34 35 59 48 54 139 30 37	C 25S 34E 1 C 24S 34E24

Stream/Lake	Map Sheet	Lat./Long.	Legal
183-10-11400-2020	YAKUTAT D-5	59 47 0 139 31 9	C 25S 35E 5
	YAKUTAT	59 45 33 139 28 3	C 25S 35E10
183-10-11400-2030	YAKUTAT D-5	59 47 10 139 30 8	C 24S 34E36
	YAKUTAT	59 46 22 139 28 38	C 25S 35E 3
183-10-11400-2040	YAKUTAT	59 47 17 139 29 45	C 24S 35E31
		59 47 21 139 28 29	C 24S 35E31
183-15-10100	YAKUTAT C-4	59 34 20 139 15 29	C 27S 36E14
		59 34 23 139 13 16	C 27S 37E18
183-15-10150	YAKUTAT C-4	59 33 49 139 16 59	C 27S 36E22
		59 33 36 139 15 51	C 27S 36E23
183-15-11100	YAKUTAT D-5	59 55 58 139 40 17	C 23S 34E 7
		59 57 33 139 41 42	C 22S 33E36
183-20-10450	YAKUTAT	59 41 59 140 24 24	C 25S 30E31
		59 42 29 140 29 49	C 25S 29E34
183-20-10450-0010	YAKUTAT	59 42 29 140 30 36	C 25S 29E33
183-20-10450-2008	YAKUTAT	59 42 32 140 25 33	C 25S 29E36
		59 43 13 140 25 9	C 25S 29E25
183-20-10450-2010	YAKUTAT	59 42 13 140 26 7	C 25S 29E36
		59 44 12 140 25 28	C 25S 29E24
183-20-10450-2012	YAKUTAT	59 42 15 140 26 14	C 25S 29E36
		59 43 49 140 25 35	C 25S 29E24
183-20-10450-2014	YAKUTAT	59 42 14 140 26 37	C 25S 29E35
		59 43 56 140 25 58	C 25S 29E24
183-20-10450-2016	YAKUTAT	59 42 24 140 27 27	C 25S 29E35
		59 44 0 140 26 11	C 25S 29E24
183-20-10460	YAKUTAT	59 42 13 140 24 26	C 25S 30E31
		59 44 16 140 25 8	C 25S 29E24
183-20-10500	YAKUTAT	59 41 55 140 23 41	C 26S 30E 6
		59 44 22 140 24 46	C 25S 29E24
183-20-10500-2011	YAKUTAT	59 42 31 140 23 36	C 25S 30E31
		59 43 45 140 24 32	C 25S 30E19
183-20-10650	YAKUTAT	59 42 2 140 21 8	C 25S 30E33
		59 43 14 140 21 10	C 25S 30E28

Stream/Lake	Map Sheet	Lat./Long.	Legal
183-20-10700	YAKUTAT	59 42 4 140 20 21	C 25S 30E33
		59 43 56 140 23 11	C 25S 30E19
183-20-10700-2010	YAKUTAT	59 42 43 140 20 27	C 25S 30E33
		59 43 58 140 20 6	C 25S 30E21
183-20-10700-2014	YAKUTAT	59 43 28 140 20 47	C 25S 30E28
		59 44 13 140 21 9	C 25S 30E21
183-20-10700-2018	YAKUTAT	59 43 54 140 21 37	C 25S 30E20
		59 44 29 140 21 34	C 25S 30E20
183-20-10800	YAKUTAT	59 41 58 140 19 46	C 25S 30E33
		59 44 48 140 20 17	C 25S 30E16
183-20-10800-2011	YAKUTAT	59 42 57 140 19 11	C 25S 30E27
		59 43 38 140 19 40	C 25S 30E27
183-20-10800-2017	YAKUTAT	59 44 9 140 20 8	C 25S 30E21
		59 44 31 140 21 25	C 25S 30E20
183-20-10900	YAKUTAT	59 42 38 140 13 27	C 25S 31E31
		59 42 42 140 16 46	C 25S 30E35
183-20-10900-2010	YAKUTAT	59 42 43 140 16 47	C 25S 30E35
		59 44 42 140 17 6	C 25S 30E14
183-20-11000	YAKUTAT	59 43 25 140 11 30	C 25S 31E29
		59 43 16 140 12 52	C 25S 31E29
183-20-11000-0010	YAKUTAT	59 43 9 140 13 30	C 25S 31E30
183-20-11100	YAKUTAT	59 43 53 140 11 2	C 25S 31E21
		59 45 55 140 13 26	C 25S 31E 7
183-20-11100-2030	YAKUTAT	59 45 10 140 13 28	C 25S 31E18
		59 45 9 140 10 16	C 25S 31E16
183-20-11210	YAKUTAT D-5	59 53 59 139 44 36	C 23S 33E27
		59 54 45 139 48 31	C 23S 33E20
183-20-11300	YAKUTAT	59 44 24 140 9 31	C 25S 31E21
		59 45 27 140 8 53	C 25S 31E10
183-20-11500	YAKUTAT	59 46 24 140 0 43	C 25S 32E 4
		59 46 59 140 3 6	C 25S 32E 6
183-20-11600	YAKUTAT	59 47 4 139 59 17	C 25S 32E 4
		59 47 41 140 2 27	C 24S 31E36

Stream/Lake	Map Sheet	Lat./Long.	Legal
183-20-11700	YAKUTAT	59 47 15 139 58 36	C 24S 32E32
		59 48 20 139 59 22	C 24S 32E30
183-20-11700-2010	YAKUTAT	59 47 58 139 58 32	C 24S 32E32
		59 48 57 139 57 40	C 24S 32E20
183-20-11800	YAKUTAT	59 47 41 139 57 17	C 24S 32E33
		59 55 13 140 0 36	C 23S 32E18
183-20-11850	YAKUTAT D-5	59 49 13 139 49 24	C 24S 33E19
	YAKUTAT	59 53 4 139 57 9	C 23S 32E33
183-20-11870	YAKUTAT D-5	59 49 18 139 49 29	C 24S 33E19
Grand Wash River	YAKUTAT	59 55 4 139 58 15	C 23S 32E17
183-20-11870-2050	YAKUTAT	59 53 9 139 56 21	C 23S 32E33
		59 54 43 139 54 38	C 23S 32E22
183-20-11870-2060	YAKUTAT	59 53 45 139 56 18	C 23S 32E28
		59 55 57 139 56 12	C 23S 32E 9
183-20-11900	YAKUTAT D-5	59 49 57 139 48 20	C 24S 33E17
	YAKUTAT	59 54 2 139 52 40	C 23S 32E26
183-20-12200	YAKUTAT D-5	59 54 54 139 43 29	C 23S 33E23
Esker Stream		59 55 32 139 46 48	C 23S 33E16
183-20-12200-2020	YAKUTAT D-5	59 55 39 139 45 43	C 23S 33E16
		59 56 22 139 45 19	C 23S 33E10
183-40-10100	YAKUTAT C-5	59 38 39 139 34 37	C 26S 34E24
Humpback Creek		59 38 4 139 33 29	C 26S 35E30
183-50-10100	YAKUTAT C-5	59 32 48 139 48 30	C 27S 33E27
		59 30 53 139 46 7	C 28S 33E 2
183-50-10100-0010	YAKUTAT C-5	59 31 51 139 49 17	C 27S 33E33
183-50-10100-0020	YAKUTAT C-5	59 31 6 139 47 11	C 28S 33E 2
183-50-10100-0030	YAKUTAT C-5	59 30 37 139 45 35	C 28S 33E12
Summit Lake			
183-50-10100-2009	YAKUTAT C-5	59 30 48 139 45 42	C 28S 33E 2
Ophir Creek		59 32 41 139 43 0	C 27S 34E30
184-10-10100	ICY BAY	59 48 22 141 7 19	C 24S 25E27
		59 50 55 141 0 3	C 24S 26E 8

Stream/Lake	Map Sheet	Lat./Long.	Legal
184-10-10100-2007	ICY BAY	59 48 30 141 6 21	C 24S 25E27
		59 50 37 141 1 6	C 24S 26E 7
184-10-10100-2007-3007	ICY BAY	59 48 33 141 6 37	C 24S 25E27
		59 52 51 141 9 34	C 23S 25E32
184-10-10100-2007-3007-0010	ICY BAY	59 49 53 141 10 33	C 24S 25E17
184-10-10100-2007-3007-4006	ICY BAY	59 48 59 141 7 28	C 24S 25E21
		59 52 15 141 7 52	C 24S 25E 4
184-10-10100-2007-3007-4006-5010	ICY BAY	59 50 41 141 5 2	C 24S 25E11
		59 50 59 141 2 46	C 24S 25E12
184-10-10100-2016	ICY BAY	59 48 4 141 5 35	C 24S 25E26
	YAKUTAT	59 47 10 140 55 37	C 24S 26E34
184-10-10100-2016-3009	ICY BAY	59 47 44 141 4 26	C 24S 25E35
		59 50 20 141 1 8	C 24S 26E18
184-10-10100-2016-3019	ICY BAY	59 47 32 141 3 48	C 24S 25E36
	YAKUTAT	59 48 51 140 58 15	C 24S 26E28
184-10-10100-2016-3019-4010	ICY BAY	59 47 35 141 3 35	C 24S 25E36
	YAKUTAT	59 47 43 140 56 57	C 24S 26E34
184-10-10100-2016-3019-4016	ICY BAY	59 47 40 141 3 1	C 24S 25E36
	YAKUTAT	59 47 31 140 58 49	C 24S 26E32
184-10-10500	YAKUTAT	59 44 15 140 53 16	C 25S 26E24
		59 45 29 140 51 3	C 25S 27E 7
184-10-10500-2003	YAKUTAT	59 44 18 140 53 1	C 25S 26E24
		59 45 54 140 52 53	C 25S 26E12
184-10-10500-2003-3015	YAKUTAT	59 45 24 140 53 58	C 25S 26E11
		59 46 28 140 54 11	C 25S 26E 2
184-10-10500-2003-3025	YAKUTAT	59 45 35 140 53 51	C 25S 26E11
		59 46 23 140 53 48	C 25S 26E 2
185-10-10100	ICY BAY D-2	59 51 48 141 23 39	C 24S 23E 1
	ICY BAY	59 54 28 141 11 37	C 23S 25E19
185-10-10100-2011	ICY BAY	59 51 59 141 22 19	C 24S 24E 6
		59 53 38 141 19 10	C 23S 24E28
185-10-10100-2011-3005	ICY BAY	59 52 13 141 22 2	C 24S 24E 6
		59 55 6 141 20 20	C 23S 24E17

Stream/Lake	Map Sheet	Lat./Long.	Legal
185-10-10100-2021	ICY BAY	59 51 16 141 19 32 59 57 4 141 14 35	C 24S 24E 9 C 23S 24E 2
185-10-10100-2031	ICY BAY	59 50 52 141 17 9 59 55 53 141 14 38	C 24S 24E10 C 23S 24E11
185-10-10100-2035	ICY BAY	59 50 49 141 16 37 59 55 12 141 12 46	C 24S 24E10 C 23S 24E13
186-10-11000	ICY BAY D-2	59 52 54 141 27 0 59 54 16 141 23 6	C 23S 23E34 C 23S 23E24
186-15-10400 Watson Creek	ICY BAY D-2	59 57 47 141 38 0 59 59 27 141 35 9	C 22S 22E34 C 22S 22E24
186-15-10500	ICY BAY D-2	59 57 59 141 34 50 60 0 0 141 31 19	C 22S 22E36 C 22S 23E20
186-15-10520	ICY BAY D-2	59 58 29 141 33 13 59 58 8 141 35 26	C 22S 23E30 C 22S 22E35
186-15-10600	BERING GLACIER	60 2 24 141 17 46 60 3 43 141 10 30	C 22S 24E 3 C 21S 25E29
186-15-10700	ICY BAY BERING GLACIER	60 0 0 141 15 37 60 1 29 141 15 34	C 22S 24E23 C 22S 24E11
186-15-10800	ICY BAY BERING GLACIER	59 59 24 141 15 46 60 0 49 141 12 35	C 22S 24E23 C 22S 25E18
186-15-10800-2025	BERING GLACIER	60 0 51 141 12 31 60 2 36 141 11 1	C 22S 25E18 C 22S 25E 6
191-20-11000 White River	BERING GLACIER A-4 BERING GLACIER A-3	60 2 50 142 13 23 60 4 21 142 6 49	C 21S 19E31 C 21S 19E26
191-20-11000-2011	BERING GLACIER A-4	60 3 52 142 12 15 60 4 6 142 12 27	C 21S 19E29 C 21S 19E29
191-20-11100 Felton Creek	BERING GLACIER A-4	60 2 29 142 11 0 60 2 42 142 10 24	C 22S 19E 4 C 22S 19E 4
191-20-11600 Shokum Creek	BERING GLACIER A-3	60 1 39 142 5 53 60 1 59 142 5 13	C 22S 19E12 C 22S 19E 1
191-20-13000	BERING GLACIER A-3	60 0 30 141 54 13 60 0 39 141 50 49	C 22S 21E18 C 22S 21E16
191-20-13000-2003	BERING GLACIER A-3	60 0 21 141 53 13 60 0 47 141 52 17	C 22S 21E18 C 22S 21E17

Stream/Lake	Map Sheet	Lat./Long.	Legal
191-20-13000-2003-3003	BERING GLACIER A-3	60 0 37 141 52 37	C 22S 21E18
		60 0 55 141 53 7	C 22S 21E18
191-20-13000-2004	BERING GLACIER A-3	60 0 19 141 52 58	C 22S 21E18
Davis Creek	ICY BAY D-2	59 59 11 141 49 1	C 22S 21E27
191-20-13000-2005	BERING GLACIER A-3	60 0 29 141 51 38	C 22S 21E17
		60 0 45 141 51 30	C 22S 21E17
191-20-13000-2006	BERING GLACIER A-3	60 0 31 141 51 12	C 22S 21E17
		60 0 37 141 50 18	C 22S 21E16
191-20-13100	ICY BAY D-2	59 59 24 141 49 44	C 22S 21E21
	BERING GLACIER A-3	60 1 23 141 48 54	C 22S 21E10
191-20-13200	ICY BAY D-2	59 59 15 141 48 18	C 22S 21E27
	BERING GLACIER A-3	60 0 34 141 46 9	C 22S 21E14
191-20-13400	ICY BAY D-2	59 59 13 141 47 54	C 22S 21E27
	BERING GLACIER	60 1 19 141 44 9	C 22S 21E12
191-20-13600	ICY BAY D-2	59 57 23 141 45 7	C 23S 21E 1
	BERING GLACIER	60 0 26 141 39 39	C 22S 22E16
191-20-13800	ICY BAY D-2	59 57 31 141 40 48	C 23S 22E 5
	BERING GLACIER	60 0 35 141 37 20	C 22S 22E15
192-30-10100	BERING GLACIER	60 5 25 142 37 10	C 21S 16E13
		60 9 37 142 34 48	C 20S 17E30
192-30-10100-2020	BERING GLACIER	60 5 57 142 31 9	C 21S 17E16
	BERING GLACIER A-4	60 7 41 142 17 44	C 21S 18E 2
192-30-10100-2032	BERING GLACIER	60 7 13 142 32 17	C 21S 17E 4
		60 9 19 142 30 38	C 20S 17E27
192-30-11500	BERING GLACIER A-4	60 4 37 142 28 37	C 21S 17E23
South Channel Yakataga River		60 6 39 142 15 43	C 21S 18E12
192-42-10100	BERING GLACIER	60 5 49 142 49 5	C 21S 15E14
		60 14 29 143 2 53	C 19S 14E28
192-42-10100-2004	BERING GLACIER	60 7 55 142 41 29	C 21S 16E 4
		60 9 58 142 46 8	C 20S 16E19
192-42-10100-2004-3010	BERING GLACIER	60 8 35 142 42 22	C 20S 16E33
		60 9 18 142 41 49	C 20S 16E28
192-42-10100-2022	BERING GLACIER	60 7 47 142 41 4	C 21S 16E 3
		60 9 22 142 39 50	C 20S 16E27

Stream/Lake	Map Sheet	Lat./Long.	Legal
192-42-10100-2040	BERING GLACIER	60 8 46 142 47 42	C 20S 15E36
		60 11 2 142 47 20	C 20S 15E13
192-42-10100-2040-3008	BERING GLACIER	60 9 15 142 47 23	C 20S 15E25
		60 10 42 142 44 27	C 20S 16E17
192-42-10100-2050	BERING GLACIER	60 10 9 142 51 11	C 20S 15E22
		60 12 43 142 47 19	C 20S 15E 1
192-42-10100-2060	BERING GLACIER	60 13 29 142 52 26	C 19S 15E33
		60 15 56 142 50 1	C 19S 15E15
192-42-10100-2060-3028	BERING GLACIER	60 15 15 142 50 15	C 19S 15E22
		60 14 31 142 46 32	C 19S 15E25
192-42-10100-2060-3028-4007	BERING GLACIER	60 15 11 142 49 33	C 19S 15E23
		60 15 49 142 47 44	C 19S 15E13
192-42-10100-2079	BERING GLACIER	60 13 40 143 1 15	C 19S 14E34
		60 13 22 143 6 26	C 19S 14E31
192-42-10400-2009	BERING GLACIER	60 4 13 143 5 52	C 21S 14E30
		60 8 8 143 11 15	C 20S 13E34
192-42-10400-2013	BERING GLACIER	60 4 26 143 5 38	C 21S 14E30
		60 6 53 143 10 27	C 21S 13E11
192-42-10400-2013-3018	BERING GLACIER	60 6 14 143 8 30	C 21S 13E12
		60 7 7 143 10 3	C 21S 13E 2
192-42-10400-2017	BERING GLACIER	60 4 43 143 4 29	C 21S 14E20
		60 7 16 143 9 39	C 21S 13E 2
192-42-10400-2025	BERING GLACIER	60 5 17 143 2 54	C 21S 14E21
		60 9 39 143 9 45	C 20S 13E23
192-42-10400-2025-3008	BERING GLACIER	60 5 38 143 3 20	C 21S 14E16
		60 9 55 143 6 40	C 20S 14E19
192-42-10400-2025-3008-4007	BERING GLACIER	60 6 0 143 3 31	C 21S 14E16
		60 9 52 143 7 46	C 20S 13E24
192-42-10400-2025-3014	BERING GLACIER	60 5 42 143 3 56	C 21S 14E17
		60 8 31 143 6 55	C 20S 14E31
192-42-10400-2025-3018	BERING GLACIER	60 5 57 143 5 1	C 21S 14E17
		60 9 10 143 8 30	C 20S 13E25
192-42-10400-2025-3032	BERING GLACIER	60 6 50 143 7 49	C 21S 13E12
		60 10 1 143 9 37	C 20S 13E23

Stream/Lake	Map Sheet	Lat./Long.	Legal
192-42-10400-2029	BERING GLACIER	60 5 41 143 1 31 60 5 59 143 0 17	C 21S 14E15 C 21S 14E15
192-42-10400-2031	BERING GLACIER	60 5 44 143 1 32 60 9 30 143 1 34	C 21S 14E15 C 20S 14E27
192-42-10400-2043	BERING GLACIER	60 8 3 142 59 40 60 11 57 143 4 18	C 20S 14E35 C 20S 14E 8
192-42-10400-2043-3017	BERING GLACIER	60 10 52 143 3 44 60 11 23 143 7 13	C 20S 14E17 C 20S 13E13
192-42-10400-2047	BERING GLACIER	60 8 12 142 59 19 60 12 18 143 6 35	C 20S 14E35 C 20S 14E 6
192-42-10400-2047-3009	BERING GLACIER	60 8 58 142 59 6 60 10 37 143 1 17	C 20S 14E26 C 20S 14E15
192-42-10400-2047-3022	BERING GLACIER	60 12 35 143 4 8 60 13 1 143 6 16	C 20S 14E 5 C 20S 14E 6
192-42-10400-2065	BERING GLACIER	60 12 34 142 59 41 60 12 45 143 1 1	C 20S 14E 2 C 20S 14E 3
192-60-10100	ICY BAY BERING GLACIER	60 0 0 143 50 24 60 5 16 143 41 25	C 22S 9E 4 C 21S 10E 4
192-60-10100 2021	BERING GLACIER	60 3 10 143 44 12 60 3 36 143 46 4	C 21S 10E18 C 21S 9E12
192-60-10100 2027	BERING GLACIER	60 3 27 143 43 43 60 5 18 143 44 26	C 21S 10E18 C 21S 10E 6
192-60-10100 2033	BERING GLACIER	60 3 51 143 42 48 60 6 37 143 43 35	C 21S 10E 8 C 20S 10E30
192-60-10100-2011	BERING GLACIER	60 0 55 143 48 15 60 1 22 143 49 8	C 21S 9E35 C 21S 9E27
192-60-10300	BERING GLACIER	60 1 52 143 39 40 60 4 33 143 36 38	C 21S 10E27 C 21S 10E 2
192-60-10300-2013	BERING GLACIER	60 3 18 143 37 34 60 4 47 143 37 36	C 21S 10E14 C 21S 10E 2

Stream/Lake	Map Sheet	Lat./Long.	Legal
107-40-10250 Aaron Creek	BRADFIELD CANAL B-6	56 22 45 131 57 57 56 29 56 131 57 13	C 63S 86E27 C 62S 86E14
111-41-10050 Admiralty Creek	JUNEAU A-2	58 10 34 134 33 33 58 6 13 134 26 18	C 43S 66E 2 C 43S 67E34
106-41-10440 Alder Creek	PETERSBURG B-5	56 20 12 133 31 55 56 17 41 133 28 48	C 64S 76E10 C 64S 76E25
109-62-10130 Alecks Creek	PORT ALEXANDER C-1	56 30 16 134 2 29 56 32 50 134 2 39	C 62S 73E 8 C 61S 73E29
109-62-10130-2004-0010 Alecks Lake	PORT ALEXANDER C-1	56 31 28 134 1 1	C 62S 73E 4
107-20-10010 Anan Creek	BRADFIELD CANAL A-6	56 10 47 131 53 9 56 9 39 131 53 16	C 66S 87E 1 C 66S 87E12
107-20-10010-0010 Anan Lake	BRADFIELD CANAL A-6	56 8 35 131 53 14	C 66S 87E13
103-40-10150-2008 Andrew Creek	PETERSBURG C-1	56 40 13 132 15 4 56 38 47 132 10 59	C 60S 84E18 C 60S 84E21
103-40-10150-2010 Andrew Slough	PETERSBURG C-1	56 41 48 132 10 25 56 40 12 132 14 52	C 60S 84E 3 C 60S 84E18
102-70-10530-2017-0010 Angel Lake	CRAIG C-2	55 40 17 132 38 8	C 71S 83E35
115-20-10300 Antler River	JUNEAU D-3	58 48 52 134 56 44 58 51 5 134 42 28	C 35S 63E20 C 35S 64E10
113-95-10038 Astrid Creek	SITKA D-7	57 55 7 136 9 49 57 55 17 136 8 17	C 45S 57E34 C 45S 57E35
111-50-10420 Auke Creek	JUNEAU B-2	58 22 51 134 38 25 58 23 56 134 37 53	C 40S 65E23 C 40S 65E14
111-50-10420-0010 Auke Lake	JUNEAU B-2	58 23 17 134 37 49	C 40S 65E23
111-50-10350 Auke Nu Creek	JUNEAU B-2	58 22 58 134 39 56 58 23 11 134 39 52	C 40S 65E22 C 40S 65E22
106-41-10470 Baker Creek	PETERSBURG B-5	56 20 51 133 35 7 56 19 36 133 33 39	C 64S 76E 5 C 64S 76E16
101-55-10730-0010 Bakewell Lake	KETCHIKAN B-2	55 16 35 130 39 37	C 76S 97E15

Stream/Lake	Map Sheet	Lat./Long.	Legal
112-11-10050 Baranof River	SITKA A-3	57 5 19 134 50 3 57 5 17 134 50 12	C 55S 66E24 C 55S 66E24
108-40-10150-2033-3021-0010 Barnes Lake	BRADFIELD CANAL C-6	56 40 33 131 54 4	C 60S 86E15
101-71-10040-2018-3010 Barrier Creek	KETCHIKAN D-2	55 51 13 130 37 50 55 49 34 130 35 37	C 69S 96E25 C 70S 97E 6
101-55-10090 Bartholomew Creek	KETCHIKAN B-3	55 19 15 130 47 1 55 21 35 130 43 43	C 75S 96E35 C 75S 97E18
114-70-10900 Bartlett River	JUNEAU B-6 JUNEAU C-6	58 28 35 135 50 38 58 33 49 135 45 25	C 39S 58E21 C 38S 58E24
112-12-10160 Basket Creek	SITKA C-3	57 38 9 134 53 15 57 37 41 134 55 54	C 49S 66E 7 C 49S 65E14
112-12-10160-0010 Basket Lake	SITKA C-3	57 37 47 134 54 44	C 49S 65E12
111-50-10800 Bear Creek	JUNEAU B-3	58 16 51 134 46 47 58 16 10 134 49 40	C 41S 65E28 C 41S 65E32
114-70-10800 Beartrack River	JUNEAU C-6	58 36 14 135 49 48 58 38 50 135 45 57	C 38S 58E 4 C 37S 58E24
101-23-11000 Beaver Creek	KETCHIKAN A-4	55 4 59 131 13 43 55 4 59 131 13 4	C 78S 94E27 C 78S 94E26
101-80-10050-2001 Beaver Creek	KETCHIKAN D-5	55 55 52 131 26 7 55 55 39 131 25 41	C 68S 90E35 C 68S 90E36
103-25-10250 Beaver Creek	CRAIG B-2	55 17 14 132 37 19 55 17 49 132 37 40	C 76S 84E15 C 76S 84E10
101-45-10120 Beaver Falls Creek	KETCHIKAN B-5	55 22 57 131 28 11 55 22 54 131 28 54	C 75S 92E 8 C 75S 92E 7
101-80-10960-0010 Bell Island Lakes	KETCHIKAN D-5	55 56 24 131 32 18	C 68S 90E30
115-20-10100 Berners River	JUNEAU D-3 JUNEAU D-4	58 50 49 134 58 8 58 59 42 135 2 31	C 35S 63E 7 C 33S 62E22
115-32-10250-2023-3018 Big Boulder Creek	SKAGWAY B-4	59 25 32 136 11 33 59 26 18 136 11 41	C 23S 54E22 C 23S 54E22
106-41-10340 Big Creek	PETERSBURG B-5 PETERSBURG A-5	56 15 49 133 20 35 56 13 46 133 24 2	C 65S 78E 4 C 65S 78E18

Stream/Lake	Map Sheet	Lat./Long.	Legal
108-50-10030 Big Creek	PETERSBURG C-3	56 41 51 132 42 47 56 39 6 132 50 28	C 60S 81E 6 C 60S 80E20
105-32-10160 Big John Creek	PETERSBURG D-6 PETERSBURG D-5	56 48 52 133 40 53 56 49 6 133 38 38	C 58S 74E25 C 58S 75E29
106-10-10100-0020 Big Lake	CRAIG D-2	55 51 45 132 38 38	C 69S 83E26
107-10-10300 Black Bear Creek	CRAIG C-1	55 43 35 132 10 0 55 41 55 132 6 25	C 71S 86E12 C 71S 87E20
113-81-10110 Black River	SITKA C-7 SITKA C-6	57 42 27 136 6 50 57 45 0 135 57 10	C 48S 57E13 C 47S 58E36
113-95-10060 Black River	SITKA D-7 SITKA D-6	57 50 28 136 1 17 57 48 24 135 54 33	C 46S 58E33 C 47S 59E 7
106-44-10240 Blind River	PETERSBURG C-3	56 36 53 132 49 14 56 35 24 132 45 34	C 61S 81E 6 C 61S 81E15
101-55-10400 Blossom River	KETCHIKAN B-2 KETCHIKAN C-2	55 24 10 130 36 22 55 32 24 130 25 9	C 75S 97E 1 C 73S 99E18
107-40-10530 Blue River	BRADFIELD CANAL A-5 BRADFIELD CANAL A-4	56 13 58 131 30 6 56 14 17 131 16 1	C 65S 90E16 C 65S 91E13
113-97-10070 Bohemia Creek	SITKA D-8	57 59 13 136 22 38 57 59 11 136 24 36	C 45S 56E 8 C 45S 56E 7
101-27-10360 Bostwick Creek	KETCHIKAN B-6	55 15 55 131 46 1 55 19 13 131 44 39	C 76S 90E20 C 75S 90E33
101-27-10360-0020 Bostwick Lake	KETCHIKAN B-6	55 19 31 131 44 36	C 75S 90E33
107-40-10532 Bradfield River	BRADFIELD CANAL A-5	56 13 42 131 29 53 56 13 43 131 29 17	C 65S 90E16 C 65S 90E16
101-30-10750-2006 Buschmann Creek	KETCHIKAN A-2	55 6 20 130 37 34 55 5 45 130 35 51	C 78S 98E15 C 78S 98E23
108-40-10020 Bussy Creek	PETERSBURG D-2	56 47 26 132 30 32 56 48 10 132 31 25	C 59S 82E 4 C 58S 82E32
106-41-10420 Buster Creek	PETERSBURG B-5	56 19 29 133 26 20 56 15 31 133 25 48	C 64S 77E17 C 65S 77E 1
102-60-10420 Cabin Creek	CRAIG B-2	55 25 19 132 28 37 55 23 45 132 33 5	C 74S 85E27 C 75S 85E 6

Stream/Lake	Map Sheet	Lat./Long.	Legal
101-45-10850	KETCHIKAN C-4	55 31 46 131 19 13	C 73S 93E20
Calamity Creek		55 32 12 131 18 32	C 73S 93E17
106-41-10390	PETERSBURG B-5	56 19 49 133 24 11	C 64S 77E 9
Camp Creek		56 19 30 133 23 13	C 64S 77E15
101-47-10180	KETCHIKAN B-6	55 21 30 131 41 47	C 75S 90E23
Carlanna Creek		55 22 3 131 41 24	C 75S 90E14
101-55-10930	KETCHIKAN B-3	55 17 31 130 52 41	C 76S 96E 7
Carp Creek		55 17 14 130 52 50	C 76S 96E18
101-45-10730	KETCHIKAN C-5	55 39 4 131 21 23	C 72S 92E 6
Carroll Creek		55 41 31 131 20 27	C 71S 92E29
113-41-10080	SITKA A-5	57 1 55 135 37 46	C 56S 61E12
Cascade Creek		57 2 38 135 38 1	C 56S 61E 1
106-43-10210	PETERSBURG C-4	56 38 35 133 15 14	C 60S 77E27
Castle River	PETERSBURG C-5	56 41 19 133 29 8	C 60S 76E 8
109-42-10090	PETERSBURG D-6	56 53 39 133 44 19	C 57S 74E27
Cathedral Falls Creek		56 54 20 133 42 49	C 57S 74E26
106-30-10800-0010	PETERSBURG A-4	56 9 28 133 10 45	C 66S 79E10
Cavern Lake			
113-72-10010	SITKA C-7	57 40 8 136 4 41	C 48S 58E31
Chichagof Creek		57 41 8 136 4 33	C 48S 58E30
101-71-10040	KETCHIKAN D-3	55 49 26 130 55 20	C 70S 94E 1
Chickamin River	BRADFIELD CANAL A-2	56 3 45 130 23 48	C 67S 97E15
114-23-10350	JUNEAU A-6	58 14 1 135 42 54	C 42S 59E14
Chicken Creek		58 12 54 135 45 57	C 42S 59E21
115-32-10250	SKAGWAY A-2	59 13 33 135 30 54	C 30S 59E32
Chilkat River	SKAGWAY C-3	59 37 42 135 55 57	C 26S 56E 8
115-33-10200	SKAGWAY B-2	59 19 15 135 32 37	C 29S 59E31
Chilkoot River		59 27 13 135 42 6	C 28S 57E10
101-71-10040-2004	KETCHIKAN D-3	55 49 59 130 51 10	C 70S 95E 4
Choca Creek		55 47 40 130 49 37	C 70S 95E15
103-30-10310	CRAIG D-5	55 45 35 133 28 9	C 70S 73E33
Chuck Creek		55 46 5 133 27 55	C 70S 73E28
103-30-10310-0010	CRAIG D-5	55 46 28 133 27 44	C 70S 73E28
Chuck Lake			

Stream/Lake	Map Sheet	Lat./Long.	Legal
110-32-10090 Chuck River	SUMDUM C-5 SUMDUM C-4	57 34 42 133 21 0 57 30 0 133 17 9	C 49S 75E34 C 50S 76E30
106-30-10120 Chum Creek	PETERSBURG A-3 CRAIG D-3	56 0 48 132 49 14 55 58 58 132 48 33	C 67S 81E36 C 68S 81E12
101-71-10060 Clear Creek	KETCHIKAN D-3	55 49 33 130 55 35 55 50 19 130 56 18	C 70S 94E 1 C 69S 94E36
112-21-10050 Clear River	SITKA B-4 SITKA A-4	57 15 26 135 0 36 57 14 16 135 7 44	C 53S 65E24 C 53S 65E31
102-50-10240 Clover Creek	CRAIG B-1	55 17 36 132 10 26 55 18 2 132 13 3	C 76S 87E10 C 76S 87E 8
106-30-10160 Coffman Creek	CRAIG D-3	55 59 56 132 51 15 55 57 26 132 49 48	C 63S 81E 3 C 63S 81E23
106-44-10530 Coho Creek	PETERSBURG D-4	56 48 45 133 0 15 56 46 53 133 3 33	C 53S 79E29 C 59S 78E 1
106-44-10460 Colorado Creek	PETERSBURG C-3	56 38 46 132 57 4 56 38 29 132 58 29	C 60S 79E27 C 60S 79E28
102-70-10530-2035-3013-0020 Control Lake	CRAIG C-3	55 41 34 132 51 55	C 71S 82E20
112-42-10160 Corner Creek	SITKA C-4	57 43 48 135 7 4 57 41 21 135 3 11	C 48S 64E 6 C 48S 64E21
115-20-10620 Cowee Creek	JUNEAU C-3	58 39 42 134 56 32 58 38 1 134 49 31	C 37S 63E13 C 37S 64E27
103-60-10500 Crab Creek	CRAIG B-4 CRAIG C-4	55 29 5 133 7 24 55 30 0 133 5 33	C 74S 81E 5 C 73S 81E34
109-43-10160 Crane Creek	PETERSBURG C-6	56 43 33 133 56 23 56 43 16 133 58 32	C 59S 73E29 C 59S 73E30
111-35-10050-2035-0010 Crescent Lake	TAKU RIVER A-4	58 12 0 133 19 32	C 42S 74E28
182-60-10100 Dangerous River	YAKUTAT B-4 YAKUTAT B-3	59 20 45 139 18 12 59 25 7 139 0 41	C 30S 36E 1 C 29S 33E10
111-32-10730 Davidson Creek	TAKU RIVER B-6	58 21 9 133 59 26 58 22 13 133 51 29	C 40S 69E34 C 40S 70E28
115-20-10620-2003 Davies Creek	JUNEAU C-3	58 38 51 134 54 24 58 40 49 134 51 25	C 37S 64E19 C 37S 64E 9

Stream/Lake	Map Sheet	Lat./Long.	Legal
191-20-13000-2004 Davis Creek	BERING GLACIER A-3 ICY BAY D-2	60 0 19 141 52 58 59 59 11 141 49 1	C 22S 21E18 C 22S 21E27
101-15-10380 Davis River	KETCHIKAN D-1	55 45 34 130 10 31 55 49 59 130 18 2	C 70S 99E36 C 70S 99E 6
109-50-10070 Dean Creek	PORT ALEXANDER D-1	56 53 46 134 19 20 56 51 18 134 17 26	C 57S 70E25 C 58S 71E 7
102-70-10700 Deer Creek	CRAIG C-2	55 41 8 132 31 3 55 41 32 132 31 17	C 71S 84E27 C 71S 84E22
104-20-10300-0010 Devil Lake	CRAIG A-4	55 0 30 133 6 31	C 79S 82E19
181-10-10100 Doame River	YAKUTAT A-1	59 4 13 138 20 44 59 8 52 138 9 19	C 33S 42E12 C 32S 43E14
102-60-10380 Dog Salmon Creek	CRAIG B-2	55 20 53 132 30 9 55 18 38 132 32 32	C 75S 85E21 C 76S 85E 6
102-40-10330-0010 Dora Lake	CRAIG A-1	55 9 57 132 14 26	C 77S 87E25
106-41-10360 Duck Creek	PETERSBURG B-5	56 18 0 133 20 53 56 17 22 133 22 12	C 64S 77E23 C 64S 77E27
111-50-10600 Duck Creek	JUNEAU B-2	58 21 33 134 35 52 58 23 58 134 33 42	C 40S 65E36 C 40S 66E17
106-43-10750 Duncan Creek	PETERSBURG D-4	56 46 33 133 13 35 56 47 14 133 9 25	C 59S 77E12 C 59S 78E 5
114-60-10800 Dundas River	MT FAIRWEATHER B-1 MT FAIRWEATHER B-2	58 23 1 136 19 5 58 29 37 136 30 55	C 40S 55E22 C 39S 54E16
111-40-10920 Eagle Creek	JUNEAU B-2	58 18 48 134 27 27 58 18 37 134 27 42	C 41S 67E16 C 41S 67E16
115-14-11100 Eagle Creek	MT FAIRWEATHER C-6 MT FAIRWEATHER C-5	58 38 48 137 40 18 58 41 5 137 38 12	C 37S 47E20 C 37S 47E 3
107-40-10550 Eagle River	BRADFIELD CANAL A-5	56 9 18 131 35 13 56 6 48 131 31 45	C 66S 89E12 C 66S 90E29
115-10-10350 Eagle River	JUNEAU C-3	58 31 23 134 48 13 58 33 16 134 45 1	C 39S 64E 2 C 38S 65E30
107-20-10010-2005 East Fork Anan Creek	BRADFIELD CANAL A-6	56 10 5 131 52 24 56 8 15 131 49 19	C 66S 87E12 C 66S 88E20

Stream/Lake	Map Sheet	Lat./Long.	Legal
103-80-10330 East Fork Tonowek Creek	CRAIG D-5	55 45 40 133 22 9 55 46 37 133 23 9	C 70S 79E31 C 70S 78E25
116-14-11000 Echo Creek	MT FAIRWEATHER C-6	58 40 20 137 41 47 58 41 57 137 40 36	C 37S 47E 8 C 36S346E36
109-30-10060-0020 Eliza Lake	SITKA A-1	57 11 25 134 19 54	C 54S 70E17
101-51-10900 Ella Creek	KETCHIKAN B-3 KETCHIKAN B-4	55 29 48 130 59 29 55 30 0 131 0 38	C 73S 95E33 C 73S 95E32
115-10-10800 Endicott River	JUNEAU D-4 JUNEAU D-5	58 46 57 135 15 5 58 47 12 135 26 20	C 36S 61E 4 C 35S 60E32
183-20-12200 Eskar Stream	YAKUTAT D-5	59 54 54 139 43 29 59 55 32 139 46 48	C 23S 33E23 C 23S 33E16
104-10-10250-0020 Essowah Lakes	DIXON ENTRANCE D-3	54 45 59 132 52 27	C 82S 84E16
113-52-10040-0010 Eva, Lake	SITKA B-4	57 23 59 135 6 20	C 51S 64E35
106-30-10850 Exchanga Creek	PETERSBURG A-4	56 10 13 133 5 42 56 10 6 133 7 17	C 66S 80E 6 C 66S 79E12
114-80-10200 Excursion River	JUNEAU C-5	58 30 53 135 31 14 58 37 7 135 34 3	C 39S 60E 4 C 37S 60E31
101-90-10760 Falls Creek	KETCHIKAN C-6	55 35 51 131 58 34 55 36 46 131 59 35	C 72S 88E30 C 72S 87E24
102-70-10530-2008 Falls Creek	CRAIG C-2	55 42 32 132 36 48 55 43 8 132 37 6	C 71S 83E13 C 71S 83E13
106-21-10040 Falls Creek	PETERSBURG A-2	56 2 24 132 22 23 56 3 36 132 21 20	C 67S 84E23 C 67S 84E13
106-44-10060 Falls Creek	PETERSBURG C-3	56 40 55 132 55 21 56 42 52 132 49 13	C 60S 79E11 C 59S 80E33
111-40-10940 Falls Creek	JUNEAU B-2	58 19 27 134 28 47 58 19 13 134 29 6	C 41S 67E 8 C 41S 67E17
113-91-10140 Falls Creek	SITKA D-7	57 48 4 136 18 6 57 48 44 136 17 15	C 47S 56E14 C 47S 56E11
110-14-10070 Farragut River	SUMDUM A-4 SUMDUM A-3	57 9 42 133 8 46 57 12 32 132 57 5	C 54S 77E27 C 54S 78E12

Stream/Lake	Map Sheet	Lat./Long.	Legal
191-20-11100 Felton Creek	BERING GLACIER A-4	60 2 29 142 11 0 60 2 42 142 10 24	C 22S 19E 4 C 22S 19E 4
115-33-10650 Ferebee River	SKAGWAY B-2	59 19 9 135 25 30 59 27 21 135 32 2	C 29S 59E35 C 28S 58E10
103-40-10150-2011-0010 Figure Eight Lake	PETERSBURG C-1	56 41 57 132 16 2	C 60S 83E 1
101-90-10695 First Waterfall Creek	KETCHIKAN B-6	55 29 19 131 45 53 55 29 0 131 45 43	C 74S 90E 5 C 74S 90E 5
113-65-10040 Fish Bay Creek	SITKA B-5 SITKA B-4	57 21 28 135 28 48 57 18 38 135 16 59	C 52S 62E16 C 53S 64E 5
101-15-10500-2006 Fish Creek	KETCHIKAN D-1	55 57 25 130 3 39 55 58 58 130 3 6	C 68S 99E23 C 68S 99E11
101-43-10330 Fish Creek	KETCHIKAN B-4	55 23 30 131 11 42 55 24 33 131 11 40	C 75S 94E 6 C 74S 94E31
111-32-10320-2052 Fish Creek	TAKU RIVER C-6 TAKU RIVER C-5	58 32 37 133 40 52 58 32 11 133 38 11	C 38S 71E27 C 38S 71E35
111-50-10690 Fish Creek	JUNEAU B-2	58 19 51 134 35 39 58 19 13 134 33 47	C 41S 66E10 C 41S 66E14
116-13-10020-0010 Fish Lake	MT FAIRWEATHER C-5	58 39 11 137 37 48	C 37S 47E22
112-17-10300 Fishery Creek	SITKA D-3	57 45 58 134 42 46 57 45 45 134 42 18	C 47S 66E27 C 47S 66E34
103-60-10060 Fivemile Creek	PETERSBURG D-3 PETERSBURG D-4	56 52 47 132 58 11 56 52 23 133 0 56	C 57S 79E33 C 58S 79E 5
106-41-10450 Flicker Creek	PETERSBURG B-5	56 20 19 133 32 8 56 17 30 133 31 37	C 64S 76E10 C 64S 76E27
104-30-10500-0010 Fortaleza, Lake	CRAIG B-5	55 17 46 133 36 36	C 76S 78E 7
113-41-10090 Freds Creek	SITKA A-5	57 3 55 135 36 17 57 4 46 135 39 8	C 55S 62E30 C 55S 61E25
112-67-10250-0020 Fresh Water Lake	SITKA C-2	57 34 5 134 25 11	C 50S 68E 1
112-50-10300-2001 Freshwater Creek	SITKA D-4	57 56 29 135 13 36 57 55 45 135 17 22	C 45S 63E28 C 45S 62E36

Stream/Lake	Map Sheet	Lat./Long.	Legal
114-27-10550 Gallagher Creek	JUNEAU A-5	58 11 5 135 33 0 58 10 39 135 38 9	C 42S 60E35 C 43S 60E 5
114-31-10130 Game Creek	JUNEAU A-5 SITKA D-5	58 4 41 135 28 48 57 59 1 135 27 36	C 44S 61E 5 C 45S 61E12
114-31-10090 Gartina Creek	JUNEAU A-5	58 5 40 135 25 12 58 2 49 135 22 34	C 43S 61E34 C 44S 61E23
111-35-10320 Gilbert Creek	SUMDUM D-6	57 55 54 133 40 51 57 54 33 133 40 20	C 45S 72E36 C 46S 72E 1
112-21-10040 Glacial River	SITKA B-3	57 15 37 134 59 43 57 15 0 134 58 47	C 53S 65E24 C 53S 66E30
115-32-10250-2023-3015 Glacier Creek	SKAGWAY B-4	59 25 44 136 18 5 59 24 30 136 19 55	C 28S 54E19 C 28S 53E36
108-40-10150-2050 Goat Creek	BRADFIELD CANAL C-6	56 39 58 131 58 12 56 39 29 131 58 37	C 60S 85E14 C 60S 85E23
101-43-10410 Gokachin Creek	KETCHIKAN B-4	55 22 5 131 11 18 55 22 16 131 10 19	C 75S 94E18 C 75S 94E17
106-41-10370 Goose Creek	PETERSBURG B-5	56 18 26 133 20 44 56 18 31 133 20 59	C 64S 77E23 C 64S 77E23
106-41-10400 Goose Creek	PETERSBURG B-5	56 19 39 133 24 51 56 18 53 133 23 57	C 64S 77E17 C 64S 77E16
101-47-10400 Government Creek	KETCHIKAN B-6	55 20 54 131 41 49 55 19 30 131 42 5	C 75S 90E23 C 75S 90E35
108-40-10150-2004 Government Creek	PETERSBURG C-1	56 38 43 132 17 7 56 38 11 132 15 44	C 60S 83E26 C 60S 83E25
101-71-10500 Grace Creek	KETCHIKAN C-3	55 39 39 130 57 46 55 39 5 130 58 26	C 72S 94E 2 C 72S 94E 3
183-20-11870 Grand Wash River	YAKUTAT D-5 YAKUTAT	59 49 18 139 49 29 59 55 4 139 58 15	C 24S 33E19 C 23S 32E17
101-90-10859 Granite Creek	KETCHIKAN C-6	55 38 44 131 51 51 55 39 54 131 53 32	C 72S 83E11 C 71S 83E34
113-41-10170 Granite Creek	SITKA A-5	57 6 7 135 23 58 57 6 13 135 23 19	C 55S 63E16 C 55S 63E15
113-58-10400 Granite Creek	SITKA D-6	57 45 33 135 50 34 57 46 11 135 55 11	C 47S 59E27 C 47S 59E30

Stream/Lake	Map Sheet	Lat./Long.	Legal
101-75-10100 Grant Creek	BRADFIELD CANAL A-4 BRADFIELD CANAL A-5	56 2 21 131 12 45 56 6 31 131 20 40	C 67S 92E20 C 66S 91E33
111-40-10910 Grant Creek	JUNEAU B-2	58 18 21 134 26 54 58 18 1 134 27 44	C 41S 67E22 C 41S 67E21
106-44-10460-2004-0010 Green Rocks Lake	PETERSBURG C-3	56 39 51 132 57 49	C 60S 79E15
112-65-10240 Greens Creek	JUNEAU A-3	58 5 55 134 45 35 58 4 27 134 43 56	C 43S 65E34 C 44S 65E11
108-40-10150-2055 Guerin Slough	BRADFIELD CANAL C-6	56 40 7 131 55 47 56 40 2 131 51 10	C 60S 86E16 C 60S 86E13
109-42-10040 Gunnuk Creek	PETERSBURG D-6	56 58 13 133 55 56 56 59 8 133 55 7	C 56S 72E35 C 56S 72E26
101-45-10730 Gunsight Creek	KETCHIKAN C-5	55 30 51 131 20 5 55 30 10 131 21 4	C 73S 93E30 C 73S 92E36
101-90-10290 Gunsight Creek	KETCHIKAN C-5	55 44 12 131 30 45 55 42 30 131 26 46	C 71S 91E 6 C 71S 91E15
103-90-10270 Gutchi Creek	CRAIG D-4	55 52 51 133 7 44 55 51 58 133 4 35	C 69S 80E15 C 69S 80E24
112-12-10460 Gypsum Creek	SITKA D-3 SITKA D-4	57 53 59 134 58 55 57 55 0 135 2 6	C 46S 64E12 C 46S 64E 3
103-60-10470-2007 Halfmile Creek	CRAIG C-4 CRAIG C-3	55 32 49 133 1 36 55 34 57 132 58 32	C 73S 81E13 C 72S 81E34
114-34-10200 Halibut Creek	JUNEAU A-5	58 9 13 135 31 27 58 8 38 135 36 4	C 43S 60E12 C 43S 60E16
109-42-10100 Hamilton Creek	PETERSBURG D-6 PETERSBURG D-5	56 53 24 133 43 44 56 54 6 133 24 30	C 57S 74E34 C 57S 76E26
107-40-10490 Harding River	BRADFIELD CANAL A-5 BRADFIELD CANAL B-5	56 12 18 131 37 8 56 24 21 131 34 39	C 65S 89E27 C 63S 89E18
182-60-10100-0010 Harlequin Lake	YAKUTAT B-3	59 26 48 138 56 37	C 28S 38E34
101-15-10060 Harrison Creek	KETCHIKAN A-1	55 6 37 130 11 38 55 7 29 130 12 13	C 73S101E16 C 73S101E 9
106-43-10050-0010 Harvey Lake	PETERSBURG C-4	56 33 41 133 2 51	C 61S 79E26

Stream/Lake	Map Sheet	Lat./Long.	Legal
112-67-10350 Hasselborg Creek	SITKA C-1	57 35 35 134 19 44 57 36 39 134 18 9	C 49S 69E27 C 49S 69E23
106-30-10660-2031 Hatchery Creek	CRAIG D-3	55 56 25 132 58 14 55 47 18 132 51 22	C 68S 80E25 C 70S 82E21
106-21-10030 Hatchery Lake	PETERSBURG A-2	56 2 14 132 23 18 56 2 30 132 23 30	C 67S 84E27 C 67S 84E22
101-90-10500-0030 Heckman Lake	KETCHIKAN C-5	55 34 51 131 31 38	C 72S 91E31
111-40-10930 Hendrickson Creek	JUNEAU B-2	58 20 26 134 31 15 58 19 57 134 31 40	C 41S 67E 6 C 41S 67E 7
115-10-10360 Herbert River	JUNEAU C-3	58 31 17 134 48 10 58 31 48 134 43 22	C 39S 64E 2 C 38S 65E32
103-11-10190-0010 Hessa Lake	DIXON ENTRANCE D-1	54 52 54 132 13 43	C 81S 88E 2
103-25-10470 Hetta Creek	CRAIG A-2	55 10 20 132 34 39 55 12 37 132 32 28	C 77S 85E22 C 77S 85E12
103-25-10470-0010 Hetta Lake	CRAIG A-2	55 10 40 132 32 35	C 77S 85E24
107-40-10538 Hidden Creek	BRADFIELD CANAL A-5	56 13 0 131 30 19 56 12 56 131 30 48	C 65S 90E21 C 65S 90E21
101-11-11000-0010 Hidden Inlet Lake	PRINCE RUPERT D-2	54 59 15 130 24 1	C 79S100E30
113-94-10020 Hoktaheen Lake	MT FAIRWEATHER A-2	58 4 17 136 32 33 58 3 23 136 30 54	C 44S 54E11 C 44S 54E13
103-90-10530 Hook Lake	CRAIG D-5	55 57 38 133 38 27 55 59 44 133 39 26	C 68S 76E22 C 68S 76E 9
107-40-10590 Hoya Creek	BRADFIELD CANAL A-6	56 11 13 131 42 20 56 10 51 131 42 30	C 65S 89E31 C 66S 89E 6
101-30-10750-0001 Hugh Smith Lake	KETCHIKAN A-2	55 5 56 130 38 40	C 78S 98E21
101-30-10830 Humpback Creek	KETCHIKAN A-3 KETCHIKAN A-2	55 1 59 130 41 8 55 1 47 130 39 4	C 79S 98E 8 C 79S 98E 9
114-34-10100 Humpback Creek	JUNEAU A-5 JUNEAU A-6	58 5 41 135 34 37 58 7 25 135 46 52	C 43S 60E34 C 43S 59E21

Stream/Lake	Map Sheet	Lat./Long.	Legal
183-40-10100 Humpback Creek	YAKUTAT C-5	59 38 39 139 34 37 59 38 4 139 33 29	C 26S 34E24 C 26S 35E30
101-71-10040-2005 Humpy Creek	KETCHIKAN D-3	55 50 55 130 52 21 55 52 50 130 54 22	C 69S 95E32 C 69S 95E18
102-60-10530-2002 Hundred Thousand Creek	CRAIG B-2	55 28 9 132 23 41 55 27 37 132 24 43	C 74S 86E 7 C 74S 85E13
103-40-10410 Hydaburg River	CRAIG A-3	55 12 22 132 49 31 55 14 37 132 45 55	C 77S 83E12 C 76S 83E35
106-30-10660 Indian Creek	PETERSBURG A-3 CRAIG D-3	56 2 16 132 58 6 55 58 56 132 57 46	C 67S 80E25 C 68S 80E12
106-30-10820 Indian Creek	PETERSBURG A-4	56 7 54 133 5 13 56 8 20 133 5 25	C 66S 80E19 C 66S 80E19
112-42-10080 Indian River	SITKA D-4	57 46 51 135 10 58 57 47 13 135 11 33	C 47S 63E22 C 47S 63E22
113-41-10190-2011 Indian River	SITKA A-4	57 5 23 135 17 0 57 5 21 135 17 10	C 55S 64E20 C 55S 64E19
105-32-10120 Irish Creek	PETERSBURG C-6	56 43 32 133 41 5 56 43 59 133 40 21	C 59S 74E25 C 59S 74E24
112-13-10060 Iyouktug Creek	SITKA D-3 JUNEAU A-4	57 58 12 134 56 58 58 0 47 135 3 59	C 45S 65E18 C 44S 63E35
109-42-10050-2002 Jenny Creek	PETERSBURG D-6	56 56 13 133 52 2 56 56 6 133 50 40	C 57S 73E11 C 57S 73E13
112-67-10400 Jims Creek	SITKA C-1	57 35 27 134 19 44 57 35 16 134 17 38	C 49S 69E27 C 49S 69E35
111-32-10320-2016 Johnson Creek	TAKU RIVER C-6 TAKU RIVER B-6	58 30 22 133 52 57 58 28 36 133 50 43	C 39S 70E 8 C 39S 70E22
111-50-10660 Johnson Creek	JUNEAU B-2	58 20 25 134 32 42 58 19 58 134 32 13	C 41S 66E 1 C 41S 66E12
111-50-10620 Jordan Creek	JUNEAU B-2	58 21 25 134 34 12 58 22 54 134 33 45	C 40S 66E31 C 40S 66E20
101-90-10500-0010 Jordan Lake	KETCHIKAN C-5	55 36 3 131 33 24	C 72S 90E25
103-25-10370 Jumbo Creek	CRAIG A-2	55 14 32 132 39 5 55 14 43 132 38 19	C 76S 84E33 C 76S 84E27

Stream/Lake	Map Sheet	Lat./Long.	Legal
116-14-10900 Justice Creek	MT FAIRWEATHER C-6	58 42 53 137 46 27 53 44 27 137 43 5	C 36S346E29 C 36S346E22
109-42-10300 Kadake Creek	PETERSBURG D-6 PORT ALEXANDER C-1	56 47 4 133 59 8 56 39 49 134 3 22	C 59S 73E 6 C 60S 72E15
101-23-10110-0010 Kah Shakes Lake	KETCHIKAN A-3	55 1 17 130 57 41	C 79S 96E16
106-42-10100 Kah Sheats Creek	PETERSBURG C-4	56 31 50 133 8 26 56 34 34 133 13 34	C 62S 79E 6 C 61S 78E15
106-42-10100-0010 Kah Sheets Lake	PETERSBURG C-4	56 33 40 133 11 55	C 61S 78E23
112-67-10600-0020 Kanalku Lake	SITKA B-2	57 29 14 134 21 0	C 51S 69E 4
103-90-10960-0010 Karheen Lakes	CRAIG D-4	55 48 56 133 18 19	C 70S 79E 9
103-90-10960-0020 Karheen Lakes	CRAIG D-4	55 49 0 133 16 53	C 70S 79E10
102-60-10870-0010 Karta Lake	CRAIG C-2	55 33 42 132 37 45	C 73S 84E10
102-60-10870 Karta River	CRAIG C-2 CRAIG C-3	55 33 36 132 34 35 55 34 35 132 48 4	C 73S 84E12 C 72S 82E35
112-11-10090 Kasnyku Creek	SITKA A-3	57 11 33 134 49 57 57 11 29 134 49 59	C 54S 67E18 C 54S 67E18
103-40-10580-0010 Kasook Lake	CRAIG A-3	55 3 12 132 49 29	C 79S 83E 1
113-44-10030 Katlian River	SITKA A-4	57 10 15 135 16 23 57 8 24 135 7 18	C 54S 64E20 C 54S 65E32
115-34-10700 Katzehin River	SKAGWAY A-1 SKAGWAY B-1	59 12 5 135 17 9 59 15 4 135 5 20	C 31S 60E10 C 30S 61E23
102-30-10670 Kegan Creek	CRAIG A-1	55 1 21 132 10 13 55 2 53 132 14 1	C 79S 88E16 C 79S 87E 1
102-30-10670-0010 Kegan Lake	CRAIG A-1	55 2 11 132 12 16	C 79S 88E 7
115-32-10250-2045 Kelsall River	SKAGWAY C-3 SKAGWAY C-4	59 31 53 136 2 1 59 37 43 136 14 19	C 27S 55E15 C 26S 54E 7

Stream/Lake	Map Sheet	Lat./Long.	Legal
112-50-10250 Kennel Creek	SITKA D-4	57 53 57 135 9 17 57 52 56 135 13 57	C 46S 63E11 C 46S 63E17
101-30-10300 Keta River	KETCHIKAN B-2	55 20 11 130 28 24 55 29 14 130 21 51	C 75S 98E26 C 74S 99E 4
101-47-10250 Ketchikan Creek	KETCHIKAN B-5	55 20 29 131 38 23 55 21 25 131 37 16	C 75S 91E30 C 75S 91E20
108-40-10150-2033-3021 Ketili Creek	BRADFIELD CANAL C-6	56 41 32 131 57 57 56 40 22 131 52 50	C 60S 85E12 C 60S 86E14
108-40-10150-2033 Ketili River	PETERSBURG C-1 BRADFIELD CANAL C-6	56 42 56 132 4 29 56 40 21 131 56 29	C 59S 85E31 C 60S 85E13
115-32-10250-2003 Kicking Horse River	SKAGWAY B-2 SKAGWAY A-2	59 15 46 135 37 43 59 13 30 135 38 3	C 30S 58E22 C 30S 58E34
108-40-10150-2060 Kikahe River	BRADFIELD CANAL C-6	56 38 43 131 53 49 56 35 17 131 52 12	C 60S 86E27 C 61S 87E17
102-60-10680 Kina Creek	CRAIG B-2	55 29 18 132 31 22 55 28 6 132 32 40	C 74S 85E 5 C 74S 85E 7
102-60-10680-0010 Kina Lake	CRAIG B-2	55 27 43 132 33 5	C 74S 85E 7
101-71-10040-2006 King Creek	KETCHIKAN D-3	55 50 28 130 50 59 55 48 9 130 46 11	C 69S 95E33 C 70S 95E13
111-17-10100-2007 King Salmon River	JUNEAU A-2	58 3 53 134 22 48 58 3 52 134 24 52	C 44S 67E13 C 44S 67E14
113-41-10420 Kizhuchia Creek	PORT ALEXANDER D-5 PORT ALEXANDER D-4	56 56 13 135 21 9 56 55 21 135 13 55	C 57S 64E 8 C 57S 65E18
101-75-10500 Klahini River	BRADFIELD CANAL A-4 BRADFIELD CANAL A-3	56 3 17 131 2 54 56 3 56 130 59 45	C 67S 93E16 C 67S 93E14
103-15-10270-0010 Klakas Lake	CRAIG A-2	55 1 35 132 21 51	C 79S 87E18
101-30-10150 Klam Creek	KETCHIKAN D-5	55 50 46 131 27 55 55 51 4 131 28 21	C 69S 91E33 C 69S 91E28
103-60-10470 Klawock River	CRAIG C-4 CRAIG B-3	55 32 58 133 5 46 55 28 52 132 53 24	C 73S 81E 9 C 74S 82E 1
101-30-10200 Klu Creek	KETCHIKAN D-5	55 50 39 131 26 3 55 50 56 131 23 31	C 69S 91E34 C 69S 91E36

Stream/Lake	Map Sheet	Lat./Long.	Legal
112-12-10250 Kook Creek	SITKA C-3 SITKA C-4	57 40 6 134 56 13 57 38 42 135 2 55	C 48S 65E31 C 49S 65E 6
112-12-10250-0010 Kook Lake	SITKA C-3	57 39 56 134 58 56	C 48S 64E36
102-30-10650 Kugal Creek	CRAIG A-1	55 2 45 132 15 6 55 3 20 132 14 42	C 79S 87E 2 C 79S 87E 1
132-70-10500 Kunayosh Creek	YAKUTAT B-5 YAKUTAT C-4	59 26 43 139 33 13 59 32 57 139 28 5	C 28S 35E31 C 27S 35E27
108-10-10150 Kunk Creek	PETERSBURG B-2	56 17 5 132 23 36 56 17 2 132 24 32	C 64S 83E36 C 64S 83E35
107-30-10900 Kunk Lake	PETERSBURG B-2	56 15 16 132 23 58 56 15 25 132 24 12	C 65S 84E10 C 65S 84E 3
105-31-10030 Kushneahin Creek	PETERSBURG B-5	56 28 19 133 39 45 56 29 46 133 31 47	C 62S 75E26 C 62S 76E15
109-52-10350-0010 Kutlaku Creek	PORT ALEXANDER C-1	56 36 38 134 8 13	C 61S 72E 2
101-25-10250-0030 Kwain Lake	KETCHIKAN A-5	55 4 47 131 24 7	C 78S 93E28
109-52-10550 Kwatahein Creek	PORT ALEXANDER C-1	56 35 44 134 13 58 56 34 56 134 9 26	C 61S 72E 7 C 61S 72E15
115-20-10200 Lace River	JUNEAU D-3	58 50 37 134 56 34 59 0 0 134 57 48	C 35S 63E 8 C 33S 63E19
106-30-10330 Lake Bay Creek	PETERSBURG A-3	56 0 46 132 55 27 56 0 8 132 55 23	C 67S 81E32 C 68S 81E 5
101-75-10300-2014 Lake Creek	BRADFIELD CANAL A-3	56 8 3 130 58 3 56 9 20 130 55 0	C 66S 93E24 C 66S 94E 8
102-70-10580-2006 Lava Creek	CRAIG C-2	55 42 26 132 36 23 55 43 42 132 34 31	C 71S 83E13 C 71S 84E 8
111-40-10890 Lawson Creek	JUNEAU B-2	58 17 11 134 24 30 58 17 6 134 24 43	C 41S 67E26 C 41S 67E26
101-45-10320 Leask Creek	KETCHIKAN C-5	55 30 40 131 30 54 55 32 11 131 33 8	C 73S 91E25 C 73S 91E15
101-45-10320-0010 Leask Lake	KETCHIKAN C-5	55 32 10 131 32 43	C 73S 91E14

Stream/Lake	Map Sheet	Lat./Long.	Legal
101-71-10040-2015 Leduc River	KETCHIKAN D-3 BRADFIELD CANAL A-2	55 54 23 130 47 13 56 11 59 130 26 53	C 69S 95E12 C 65S 97E25
111-40-10100 Lemon Creek	JUNEAU B-2	58 21 6 134 30 23 58 22 47 134 26 28	C 40S 66E34 C 40S 65E25
111-50-10300 Lena Creek	JUNEAU B-3	58 23 47 134 44 49 58 23 25 134 43 43	C 40S 65E18 C 40S 65E20
113-61-10030 Leo Creek	SITKA B-6	57 25 40 135 51 27 57 26 2 135 50 55	C 51S 59E24 C 51S 60E19
113-61-10030-0010 Leo, Lake	SITKA B-6	57 25 38 135 51 5	C 51S 60E19
111-35-10050 Limestone Creek	TAKU RIVER A-6 TAKU RIVER A-5	58 0 0 133 41 29 58 9 21 133 20 39	C 45S 72E 1 C 43S 74E 8
102-60-10990 Linkum Creek	CRAIG C-2	55 32 23 132 23 56 55 32 47 132 23 46	C 73S 86E18 C 73S 86E18
115-32-10250-2023-3014 Little Boulder Creek	SKAGWAY B-4	59 25 28 136 7 57 59 26 10 136 7 45	C 28S 55E19 C 28S 55E19
106-41-10350 Little Creek	PETERSBURG B-5	56 16 15 133 20 53 56 16 46 133 21 37	C 64S 77E35 C 64S 77E35
104-20-10300-2006-0010 Little Devil Lake	DIXON ENTRANCE D-4	54 59 53 133 5 4	C 79S 82E29
109-42-10041 Little Gunnuk Creek	PETERSBURG D-6	56 58 9 133 55 42 56 58 9 133 54 57	C 56S 72E35 C 56S 72E35
106-10-10055 Little Ratz Creek	CRAIG D-2	55 51 35 132 34 39 55 50 47 132 37 31	C 69S 84E29 C 69S 83E36
106-30-10660-2035 Logjam Creek	CRAIG D-3	55 56 0 132 58 48 55 46 31 132 56 32	C 68S 80E35 C 70S 81E26
182-80-10100 Lost River	YAKUTAT B-5	59 27 11 139 36 33 59 29 48 139 33 58	C 28S 34E26 C 28S 34E13
101-43-10330-0010 Low Lake	KETCHIKAN B-4	55 23 51 131 11 41	C 75S 94E 6
101-51-10060-0010 Lower Checats Lake	KETCHIKAN B-3	55 27 51 130 52 16	C 74S 96E 7
181-10-10100-0010 Lower Doame Lake	YAKUTAT A-1	59 8 35 138 9 14	C 32S 43E14

Stream/Lake	Map Sheet	Lat./Long.	Legal
101-90-10600-0010 Lower Wolf Lake	KETCHIKAN C-5	55 33 34 131 37 1	C 73S 91E 8
106-10-10300-0010 Luck Lake	CRAIG D-3	55 56 27 132 46 10	C 68S 82E29
101-90-10680 Lunch Creek	KETCHIKAN C-6	55 30 43 131 43 25 55 30 38 131 43 18	C 73S 90E27 C 73S 90E27
106-30-10720 Mabel Creek	PETERSBURG A-4 CRAIG D-4	56 1 58 133 3 58 55 59 26 133 1 42	C 67S 80E29 C 68S 80E10
101-45-10160-0010 Mahoney Lake	KETCHIKAN B-5	55 25 18 131 31 18	C 74S 91E25
104-20-10100-0010 Manhattan Lake	CRAIG A-4	55 5 21 133 8 31	C 78S 81E24
101-71-10430 Manzanita Creek	KETCHIKAN C-3	55 35 45 130 58 38 55 35 45 130 59 7	C 72S 94E27 C 72S 94E27
105-42-10060 Marble Creek	PETERSBURG A-5	56 10 31 133 27 38 56 12 12 133 25 3	C 66S 77E 2 C 65S 77E25
114-40-10380 Marble Creek	MT FAIRWEATHER A-1	58 4 34 136 8 55 58 2 34 136 11 15	C 44S 57E 7 C 44S 56E24
114-50-10300 Margret Creek	MT FAIRWEATHER A-2	58 7 55 136 20 0 58 6 4 136 21 16	C 43S 55E24 C 43S 55E36
107-40-10380 Marten Creek	BRADFIELD CANAL A-6	56 13 53 131 52 55 56 14 55 131 52 6	C 65S 87E13 C 65S 88E 7
101-30-10600 Marten River	KETCHIKAN A-2 KETCHIKAN B-1	55 9 30 130 31 47 55 18 37 130 18 30	C 77S 99E29 C 76S 99E 1
101-80-10680-0020 McDonald, Lake	KETCHIKAN D-6	55 57 53 131 50 19	C 63S 88E20
102-60-10870-2021 McGilvery Creek	CRAIG C-3	55 34 12 132 42 28 55 31 41 132 47 11	C 73S 84E 6 C 73S 83E22
111-50-10500-2003-3006 McGinnis Creek	JUNEAU B-2	58 26 23 134 38 38 58 27 19 134 37 38	C 39S 65E35 C 39S 65E35
106-21-10040-0010 McHenry Lake	PETERSBURG A-2	56 3 48 132 20 41	C 67S 84E13
111-50-10500-0020 Mendenhall Lake	JUNEAU B-2	58 25 24 134 34 23	C 40S 66E 6

Stream/Lake	Map Sheet	Lat./Long.	Legal
111-50-10500 Mandenhall River	JUNEAU B-2	58 21 28 134 36 23 58 24 44 134 34 31	C 40S 65E36 C 40S 66E 7
106-43-10190 Middle Creek	PETERSBURG C-4	56 38 21 133 14 51 56 36 36 133 16 9	C 60S 77E26 C 61S 78E 5
107-40-10070 Mill Creek	PETERSBURG B-1	56 27 35 132 12 17 56 28 19 132 7 7	C 62S 85E30 C 62S 85E27
182-70-12000-2020 Miller Creek	YAKUTAT B-3	59 27 0 139 6 51 59 29 56 139 0 59	C 28S 37E34 C 28S 38E 8
102-30-10890-0010 Miller Lake	CRAIG A-1	55 8 33 132 13 29	C 78S 87E 1
103-80-10330-2007-3005 Mink Creek	CRAIG D-5	55 46 20 133 23 54 55 45 56 133 23 42	C 70S 78E26 C 70S 78E26
111-13-10100 Mole River	SITKA C-1	57 38 50 134 6 1 57 35 26 134 9 52	C 49S 70E 1 C 49S 70E27
102-50-10280-0010 Monie Lake	CRAIG B-1	55 19 27 132 10 22	C 75S 87E34
111-50-10500-2003 Montana Creek	JUNEAU B-2	58 22 54 134 35 46 58 27 19 134 40 0	C 40S 65E24 C 39S 65E34
102-60-10560 Monument Creek	CRAIG B-2	55 26 14 132 23 38 55 26 40 132 23 44	C 74S 86E19 C 74S 86E19
182-70-10100-0020 Mountain Lake	YAKUTAT C-4	59 39 42 139 20 44	C 26S 36E17
114-23-10700 Mud Bay River	JUNEAU A-6	58 10 33 135 57 29 58 5 59 135 58 3	C 43S 58E 5 C 43S 58E32
106-41-10380 Mud Creek	PETERSBURG B-5	56 18 59 133 20 40 56 19 21 133 20 44	C 64S 77E14 C 64S 77E14
108-60-10030 Muddy River	PETERSBURG D-3 PETERSBURG D-2	56 54 15 132 49 41 56 53 26 132 39 53	C 57S 80E28 C 57S 81E33
102-30-10770 Myrtle Creek	CRAIG A-1	55 4 7 132 7 52 55 4 21 132 8 15	C 78S 88E34 C 78S 88E27
102-30-10770-0010 Myrtle Lake	CRAIG A-1	55 4 39 132 8 36	C 78S 88E27
101-90-10500 Naha River	KETCHIKAN C-5	55 35 34 131 35 33 55 32 57 131 30 7	C 72S 90E27 C 73S 91E12

Stream/Lake	Map Sheet	Lat./Long.	Legal
101-11-10390-0010 Nakat Lake	PRINCE RUPERT D-3	54 55 27 130 42 47	C 80S 93E19
109-10-10165-0010 Nakvassin Lake	PORT ALEXANDER B-3	56 27 12 134 44 15	C 62S 68E36
115-32-10250-2045-3005 Nataga Creek	SKAGWAY C-3	59 32 20 136 5 56 59 32 22 136 7 27	C 27S 55E17 C 27S 55E18
103-90-10260 Naukati Creek	CRAIG D-4	55 53 19 133 8 43 55 53 39 133 4 55	C 69S 80E16 C 69S 80E13
106-22-10160-0010 Navy Lake	PETERSBURG A-2	56 4 47 132 25 21	C 67S 84E 9
101-90-10100 Neets Creek	KETCHIKAN D-5	55 47 13 131 29 17 55 47 2 131 28 10	C 70S 91E20 C 70S 91E21
101-90-10100-2004-0010 Neets Lake	KETCHIKAN D-5	55 46 46 131 28 32	C 70S 91E21
110-34-10140 Negro Creek	SUMDUM B-5	57 17 7 133 24 49 57 16 9 133 25 4	C 53S 75E12 C 53S 75E13
111-40-10960 Nailson Creek	JUNEAU B-2	58 19 57 134 29 51 58 19 53 134 30 6	C 41S 67E 8 C 41S 67E 8
114-33-10230 Neka River	JUNEAU A-6	58 3 26 135 47 17 58 6 51 135 51 53	C 44S 59E17 C 43S 58E25
111-50-10670 Ninemile Creek	JUNEAU B-2	58 20 13 134 34 26 58 19 58 134 33 49	C 41S 66E 2 C 41S 66E11
107-40-10530-2003 North Fork Bradfield River	BRADFIELD CANAL A-5 BRADFIELD CANAL B-5	56 14 6 131 27 16 56 23 12 131 25 17	C 65S 90E14 C 63S 90E19
112-50-10300 North Fork Freshwater Creek	SITKA D-4	57 56 30 135 13 26 57 57 7 135 16 3	C 45S 63E28 C 45S 63E19
115-34-10230-2019 Nourse River	SKAGWAY C-1	59 36 22 135 19 31 59 36 54 135 21 31	C 26S 59E23 C 26S 59E15
106-41-10250 Number Four, Creek	PETERSBURG B-4	56 16 47 133 18 5 56 16 49 133 17 43	C 64S 78E31 C 64S 78E31
106-41-10220 Number One, Creek	PETERSBURG B-4	56 17 9 133 18 24 56 17 14 133 18 6	C 64S 78E30 C 64S 78E30
106-41-10240 Number Three, Creek	PETERSBURG B-4	56 16 55 133 18 9 56 16 57 133 17 52	C 64S 78E31 C 64S 78E31

Stream/Lake	Map Sheet	Lat./Long.	Legal
102-60-10950-0010 Number Three, Lake	CRAIG C-2	55 38 18 132 34 36	C 72S 84E 8
106-41-10230 Number Two, Creek	PETERSBURG B-4	56 17 0 133 18 14 56 17 7 133 18 1	C 64S 78E31 C 64S 78E30
107-40-10250-2002 Oerns Creek	BRADFIELD CANAL B-6	56 22 51 131 56 27 56 20 48 131 52 5	C 63S 86E26 C 64S 87E 5
102-60-10240 Old Tom Creek	CRAIG B-2	55 23 51 132 24 13 55 22 17 132 25 33	C 75S 86E 6 C 75S 85E13
107-30-10700 Olive Creek	PETERSBURG A-1 PETERSBURG A-2	56 10 44 132 19 37 56 10 24 132 21 8	C 66S 85E 6 C 66S 84E 1
102-60-10160 Omar Creek	CRAIG B-2	55 19 31 132 21 22 55 19 15 132 21 27	C 75S 86E33 C 75S 86E33
183-50-10100-2009 Ophir Creek	YAKUTAT C-5	59 30 48 139 45 42 59 32 41 139 43 0	C 28S 33E 2 C 27S 34E30
114-23-10700-2005-0010 Otter Lake	JUNEAU A-6	58 8 3 135 52 51	C 43S 58E23
111-15-10300 Pack Creek	SITKA D-1 SITKA D-2	57 54 18 134 17 20 57 54 47 134 21 27	C 46S 69E 6 C 46S 68E 2
108-10-10050 Pat Creek	PETERSBURG B-2 PETERSBURG B-1	56 20 33 132 20 18 56 20 57 132 18 16	C 64S 84E 8 C 64S 84E 4
102-20-10400-0010 Paul Lake	CRAIG A-1	55 8 36 132 4 57	C 77S 88E36
102-60-10930 Paul Young Creek	CRAIG C-2	55 35 29 132 34 39 55 36 0 132 37 46	C 72S 84E29 C 72S 83E25
112-50-10100-0010 Pavlof Lake	SITKA D-4	57 50 39 135 2 54	C 46S 64E33
112-50-10100 Pavlof River	SITKA D-4	57 50 33 135 2 0 57 50 35 135 10 3	C 46S 64E34 C 46S 63E35
113-95-10030 Pelican Creek	SITKA D-7	57 57 27 136 13 1 57 57 22 136 12 10	C 45S 57E20 C 45S 57E20
102-30-10230 Perkins Creek	DIXON ENTRANCE D-1	54 56 43 132 10 36 54 55 29 132 8 2	C 80S 86E 8 C 80S 88E22
103-25-10220 Perry Creek	CRAIG B-3	55 16 33 132 40 6 55 17 26 132 40 39	C 76S 84E17 C 76S 84E 8

Stream/Lake	Map Sheet	Lat./Long.	Legal
106-44-10600-0010 Petersburg Lake	PETERSBURG D-4	56 52 26 133 10 29	C 58S 78E 6
112-15-10100 Peterson Creek	JUNEAU B-3	58 20 58 134 57 14 58 21 27 134 55 53	C 41S 64E 4 C 40S 63E36
113-95-10040 Phonograph Creek	SITKA D-7	57 54 27 136 8 7 57 54 42 136 7 7	C 46S 57E 2 C 46S 57E 2
106-41-10210 Pine Creek	PETERSBURG B-4	56 19 32 133 16 48 56 16 33 133 14 31	C 64S 78E17 C 64S 78E33
113-22-10280-0010 Plotnikof Lake	PORT ALEXANDER C-3	56 33 51 134 53 56	C 61S 67E23
113-22-10030-0010 Politofski Lake	PORT ALEXANDER C-3	56 44 36 134 56 36	C 59S 66E24
102-60-10360 Polk Creek	CRAIG B-2	55 19 0 132 27 36 55 18 37 132 27 2	C 75S 85E35 C 76S 85E 2
102-60-10970 Poor Man Creek	CRAIG C-2	55 33 6 132 25 59 55 33 34 132 26 42	C 73S 85E12 C 73S 85E11
106-30-10100 Porcupine Creek	PETERSBURG A-2	56 7 48 132 39 15 56 6 36 132 38 19	C 66S 82E24 C 66S 83E31
115-32-10250-2023-3011 Porcupine Creek	SKAGWAY B-4	59 25 39 136 13 16 59 23 49 136 14 52	C 28S 54E21 C 28S 54E33
103-25-10300 Portage Creek	CRAIG B-2	55 16 35 132 32 22 55 15 58 132 30 22	C 76S 85E18 C 76S 85E21
111-33-10100 Prospect Creek	TAKU RIVER A-6	58 2 52 133 48 17 58 4 36 133 51 2	C 44S 71E16 C 44S 71E 8
113-63-10090 Range Creek	SITKA B-5	57 26 46 135 32 16 57 24 50 135 30 24	C 51S 61E13 C 51S 62E29
106-10-10100 Ratz Creek	CRAIG D-2	55 53 27 132 37 21 55 51 21 132 39 47	C 69S 83E13 C 69S 83E27
111-40-10860 Ready Bullion Creek	JUNEAU B-2	58 15 13 134 20 41 58 15 9 134 20 56	C 42S 66E 6 C 42S 68E 6
101-30-10300-2012 Red Creek	KETCHIKAN B-2	55 23 19 130 22 26 55 22 34 130 21 56	C 75S 99E 4 C 75S 99E 9
106-41-10300-0001 Red Lake	PETERSBURG A-4	56 14 36 133 19 29	C 65S 78E10

Stream/Lake	Map Sheet	Lat./Long.	Legal
113-41-10440-0010 Redoubt Lake	PORT ALEXANDER D-4	56 54 7 135 12 36	C 57S 65E29
101-80-10840-0010 Reflection Lake	BRADFIELD CANAL A-5	56 2 2 131 35 28	C 67S 89E26
103-25-10420 Reynolds Creek	CRAIG A-2	55 12 53 132 36 11 55 13 5 132 35 14	C 77S 85E 9 C 77S 85E 3
101-75-10800 Robinson Creek	KETCHIKAN D-4	55 53 11 131 4 33 55 54 6 131 3 10	C 69S 93E13 C 69S 94E 7
102-60-10370 Rock Creek	CRAIG B-2	55 18 54 132 27 53 55 17 52 132 28 5	C 76S 85E 3 C 76S 85E10
113-54-10070 Rodman Creek	SITKA B-5 SITKA B-4	57 26 6 135 23 41 57 20 5 135 16 22	C 51S 62E24 C 52S 63E27
113-72-10045 Rust Creek	SITKA C-6	57 38 2 135 59 42 57 38 14 135 59 36	C 49S 59E 7 C 49S 59E 7
109-44-10390 Saginaw Creek	PORT ALEXANDER D-1	56 50 32 134 9 15 56 49 10 134 13 15	C 58S 71E13 C 58S 71E27
106-10-10040 Sal Creek	CRAIG D-2	55 48 45 132 30 38 55 48 30 132 32 49	C 70S 84E10 C 70S 84E 9
106-41-10100-2003-0010 Salmon Bay Lake	PETERSBURG A-4	56 14 11 133 11 10	C 65S 79E15
106-41-10260 Salmon Creek	PETERSBURG B-4	56 16 34 133 18 2 56 16 13 133 17 58	C 64S 78E31 C 64S 78E31
111-40-10150 Salmon Creek	JUNEAU B-2	58 19 50 134 28 22 58 20 1 134 27 34	C 41S 67E 9 C 41S 67E 9
113-41-10320 Salmon Creek	PORT ALEXANDER D-4	56 58 38 135 8 45 56 56 29 135 3 54	C 56S 65E31 C 57S 66E 7
102-60-10870-0002 Salmon Lake	CRAIG C-3	55 34 35 132 41 2	C 72S 83E33
113-41-10320-0010 Salmon Lake	PORT ALEXANDER D-4	56 57 46 135 8 54	C 57S 65E 3
101-15-10500 Salmon River	KETCHIKAN D-1 BRADFIELD CANAL A-1	55 54 30 130 1 39 56 1 33 130 4 15	C 69S100E11 C 67S 99E26
114-23-10080-2003 Salmon River	JUNEAU B-6	58 26 21 135 44 33 58 26 43 135 45 18	C 40S 59E 6 C 39S 58E36

Stream/Lake	Map Sheet	Lat./Long.	Legal
113-96-10020 Saltery River	SITKA D-7	57 54 9 136 16 12 57 53 49 136 14 31	C 46S 56E12 C 46S 57E 7
103-90-10140 Sarkar Creek	CRAIG D-4	55 57 6 133 14 20 55 58 38 133 5 28	C 68S 79E30 C 68S 80E18
103-90-10140-0010 Sarkar Lake	CRAIG D-4	55 57 5 133 12 33	C 68S 79E28
113-41-10210 Sawmill Creek	SITKA A-4	57 3 4 135 13 43 57 3 16 135 13 28	C 55S 64E34 C 55S 64E34
115-20-10520 Sawmill Creek	JUNEAU C-3	58 42 56 134 56 16 58 43 6 134 53 47	C 36S 63E29 C 36S 63E27
101-75-10300-2025 Sawmill Slough	BRADFIELD CANAL A-3 BRADFIELD CANAL B-3	56 13 37 130 53 35 56 16 5 130 51 53	C 65S 94E16 C 65S 94E 3
110-12-10050 Scenery Creek	SUMDUM A-3	57 4 52 132 47 14 57 4 53 132 44 49	C 55S 79E24 C 55S 80E19
114-32-10040 Seagull Creek	JUNEAU A-5 SITKA D-5	58 0 57 135 33 37 57 59 0 135 31 52	C 44S 60E35 C 45S 61E 9
112-50-10380 Seal Creek	SITKA D-4	57 56 3 135 9 2 57 57 25 135 8 48	C 45S 63E26 C 45S 63E24
182-70-11400 Seal Creek	YAKUTAT B-4 YAKUTAT C-4	59 24 46 139 23 59 59 31 17 139 20 18	C 29S 36E 8 C 28S 36E 5
102-70-10550-0010 Setter Lake	CRAIG C-2	55 39 7 132 31 11	C 72S 84E 3
103-90-10420 Shahean Creek	CRAIG C-4	55 44 50 133 14 48 55 42 3 133 12 57	C 71S 79E 2 C 71S 80E19
105-42-10050 Shakan Creek	PETERSBURG A-5	56 12 29 133 31 39 56 13 34 133 30 17	C 65S 77E29 C 65S 77E21
108-40-10150-2029 Shakes Slough	PETERSBURG C-1	56 42 49 132 6 17 56 43 43 132 7 25	C 59S 84E36 C 59S 84E25
111-40-10230 Sheep Creek	JUNEAU B-1	58 15 40 134 19 24 58 16 5 134 19 22	C 42S 63E 5 C 41S 63E32
115-31-10330 Sherman Creek	JUNEAU D-4	58 52 3 135 8 22 58 52 1 135 6 47	C 35S 62E 6 C 35S 62E 5
103-60-10130 Shinaku Creek	CRAIG C-4	55 36 29 133 8 51 55 39 51 133 4 25	C 72S 80E21 C 71S 80E36

Stream/Lake	Map Sheet	Lat./Long.	Legal
106-41-10430 Shine Creek	PETERSBURG B-5	56 19 37 133 26 31 56 18 50 133 27 20	C 64S 77E18 C 64S 77E18
105-43-10020-0010 Shipley Lake	PETERSBURG A-5	56 5 35 133 27 14	C 67S 77E 2
191-20-11600 Shokum Creek	BERING GLACIER A-3	60 1 39 142 5 53 60 1 59 142 5 13	C 22S 19E12 C 22S 19E 1
101-30-10840 Short Creek	BRADFIELD CANAL A-5	56 0 16 131 31 39 56 4 34 131 38 50	C 68S 90E 5 C 67S 89E 9
103-40-10150-2034 Shuktusa Branch	PETERSBURG C-1	56 42 13 132 4 33 56 40 11 132 6 46	C 60S 85E 6 C 60S 84E13
113-72-10055-0010 Sister Lake	SITKA C-7	57 37 13 136 1 15	C 49S 58E13
113-59-10040 Sitkoh Creek	SITKA C-3 SITKA C-4	57 31 11 134 57 30 57 30 54 135 2 30	C 50S 65E22 C 50S 65E19
113-59-10040-0010 Sitkoh Lake	SITKA C-4	57 30 28 135 4 22	C 50S 64E25
109-42-10050 Sitkum Creek	PETERSBURG D-6	56 55 56 133 52 6 56 57 57 133 50 59	C 57S 73E14 C 56S 73E32
182-70-10100-0010 Situk Lake	YAKUTAT C-4	59 38 33 139 24 1	C 26S 35E24
182-70-10100 Situk River	YAKUTAT B-5 YAKUTAT C-4	59 26 47 139 33 58 59 38 54 139 20 37	C 28S 34E36 C 26S 36E20
115-34-10300 Skagway River	SKAGWAY B-1	59 27 25 135 19 24 59 30 0 135 15 18	C 28S 59E11 C 27S 60E29
101-55-10900 Skull Creek	KETCHIKAN B-3	55 17 13 130 51 5 55 15 20 130 51 43	C 76S 96E17 C 76S 96E29
109-42-10070 Slo Duc Creek	PETERSBURG D-6	56 55 19 133 50 39 56 55 23 133 49 43	C 57S 73E13 C 57S 74E18
103-40-10130-0010 Soda Creek	CRAIG B-3	55 17 41 132 54 40	C 76S 82E11
192-30-11500 South Channel Yakataga River	BERING GLACIER A-4	60 4 37 142 28 37 60 6 39 142 15 43	C 21S 17E23 C 21S 18E12
115-20-10620-2006 South Fork Cowee Creek	JUNEAU C-3	58 37 23 134 52 1 58 35 41 134 50 40	C 37S 64E33 C 38S 64E 9

Stream/Lake	Map Sheet	Lat./Long.	Legal
114-21-10210-0010 South Trick Lake	MT FAIRWEATHER B-3	58 21 36 136 42 9	C 40S 53E32
114-27-10300 Spasski Creek	JUNEAU A-4	58 5 19 135 17 11 58 1 1 135 15 4	C 44S 62E 4 C 44S 62E34
111-33-10300 Speel River	TAKU RIVER A-6 TAKU RIVER A-5	58 8 4 133 42 55 58 11 30 133 34 8	C 43S 71E24 C 42S 72E36
102-50-10370 Spiral Creek	CRAIG B-1	55 22 16 132 14 14 55 22 1 132 15 11	C 75S 87E18 C 75S 87E18
113-91-10130 Stag River	SITKA D-7	57 48 15 136 19 21 57 48 54 136 19 37	C 47S 56E10 C 47S 56E10
103-90-10310 Staney Creek	CRAIG D-4 CRAIG C-4	55 49 12 133 9 11 55 43 13 133 0 48	C 70S 80E 9 C 71S 81E17
116-12-10030 Steelhead Creek	MT FAIRWEATHER C-5	58 34 46 137 32 57 58 35 22 137 30 15	C 38S 43E18 C 38S 48E 9
113-95-10070 Steelhead River	SITKA D-7	57 51 55 136 5 56 57 48 54 136 3 26	C 46S 57E24 C 47S 58E 8
111-50-10500-2006 Steep Creek	JUNEAU B-2	58 24 56 134 34 30 58 24 41 134 32 5	C 40S 66E 7 C 40S 66E 9
111-40-10500 Stink Creek	JUNEAU A-2	58 10 13 134 26 9 58 9 17 134 25 25	C 43S 67E 3 C 43S 67E10
109-44-10350-2003 Straight Creek	PORT ALEXANDER D-1	56 50 13 134 5 45 56 49 13 134 3 15	C 58S 72E17 C 58S 72E22
106-20-10100-0010 Streets Lake	PETERSBURG A-2	56 6 3 132 38 29	C 66S 83E31
183-50-10100-0030 Summit Lake	YAKUTAT C-5	59 30 37 139 45 35	C 28S 33E12
102-40-10870 Sunny Creek	CRAIG B-1	55 15 53 132 16 55 55 16 35 132 19 14	C 76S 86E24 C 76S 86E15
114-27-10150 Suntaheen Creek	JUNEAU A-4	58 3 23 135 5 54 58 2 39 135 9 28	C 44S 63E15 C 44S 63E20
113-93-10010-0010 Surge Lake	MT FAIRWEATHER A-2	58 0 28 136 30 27	C 44S 54E36
103-90-10510 Survey Creek	CRAIG D-6	55 55 40 133 43 33 55 56 39 133 43 12	C 68S 76E31 C 68S 76E30

Stream/Lake	Map Sheet	Lat./Long.	Legal
105-42-10140	PETERSBURG A-5	56 9 2 133 26 36	C 66S 77E14
Sutter Creek		56 7 18 133 25 30	C 66S 77E25
115-31-10350	JUNEAU D-4	58 51 35 135 8 39	C 35S 62E 6
Sweany Creek		58 50 53 135 7 5	C 35S 62E 8
106-30-10660-0020	CRAIG D-3	55 58 3 132 56 12	C 68S 81E18
Sweetwater Lake			
111-40-10070	JUNEAU B-2	58 21 26 134 30 52	C 40S 66E33
Switzer Creek		58 22 15 134 30 4	C 40S 66E27
101-41-10430-0010	KETCHIKAN A-4	55 9 12 131 0 14	C 77S 96E31
Sykes Lake			
115-32-10250-2057	SKAGWAY C-3	59 36 38 135 58 59	C 26S 55E13
Tahini River		59 39 19 136 0 30	C 25S 55E35
115-34-10230	SKAGWAY B-1	59 28 51 135 20 49	C 27S 59E34
Taiya River	SKAGWAY C-1	59 37 24 135 19 33	C 26S 59E11
113-92-10020	SITKA D-8	57 56 16 136 28 32	C 45S 55E27
Takanis Creek		57 56 59 136 27 45	C 45S 55E23
113-92-10020-0010	SITKA D-8	57 57 29 136 27 11	C 45S 55E23
Takanis Lake			
112-11-10080	SITKA A-3	57 8 33 134 51 52	C 54S 66E35
Takatz Creek		57 8 39 134 52 0	C 54S 66E35
115-32-10250-2005	SKAGWAY B-2	59 16 22 135 40 14	C 30S 58E17
Takhin River	SKAGWAY B-3	59 16 3 136 3 1	C 30S 56E18
111-31-10050-0010	JUNEAU A-1	58 5 31 134 1 31	C 43S 70E31
Taku Lake			
101-25-10250-0010	KETCHIKAN A-5	55 3 35 131 29 11	C 78S 92E36
Tamgas Lake			
182-80-10100-2005	YAKUTAT B-5	59 28 5 139 36 50	C 28S 34E23
Tawah Creek		59 29 56 139 43 43	C 28S 34E 7
106-43-10470	PETERSBURG D-5	56 47 6 133 20 22	C 59S 77E 6
Taylor Creek		56 47 36 133 24 19	C 58S 76E35
112-17-10500	SITKA C-2	57 34 47 134 37 27	C 49S 67E35
Thayer Creek		57 35 36 134 37 8	C 49S 67E26
107-30-10300	PETERSBURG A-1	56 11 0 132 8 50	C 66S 86E 5
Thoms Creek		56 13 39 132 13 15	C 65S 85E14

Stream/Lake	Map Sheet	Lat./Long.	Legal
107-30-10300-0020 Thoms Lake	PETERSBURG A-1	56 14 3 132 14 43	C 65S 85E15
102-70-10580-0030 Thorne Lake	CRAIG D-3	55 46 8 132 46 12	C 70S 82E25
102-70-10580 Thorne River	CRAIG C-2 CRAIG D-3	55 41 50 132 35 27 55 47 51 132 49 22	C 71S 84E19 C 70S 82E15
103-60-10470-2015-3012 Threemile Creek	CRAIG C-3	55 31 53 132 56 39 55 31 25 132 56 15	C 73S 82E21 C 73S 82E22
107-40-10470 Tom Creek	BRADFIELD CANAL A-6 BRADFIELD CANAL B-6	56 13 10 131 40 21 56 16 51 131 44 46	C 65S 89E20 C 64S 88E31
107-40-10470-2010-0010 Tom Lake	BRADFIELD CANAL B-6	56 15 27 131 42 20	C 65S 89E 6
103-80-10330-2007 Tonowek Creek	CRAIG D-5	55 46 17 133 22 57 55 46 29 133 24 16	C 70S 78E25 C 70S 78E26
116-12-10040 Topsy Creek	MT FAIRWEATHER C-5	58 33 32 137 29 44 58 34 2 137 28 56	C 38S 48E21 C 38S 48E21
114-40-10350 Trail River	MT FAIRWEATHER A-1 JUNEAU A-6	58 3 56 136 6 20 58 1 2 135 59 9	C 44S 57E 9 C 44S 58E31
182-40-10100-2031-0010 Triangle Lake	YAKUTAT B-3	59 17 39 138 56 13	C 30S 39E30
101-90-10705 Trollers Creek	KETCHIKAN B-6	55 28 17 131 47 49 55 28 8 131 47 52	C 74S 90E 7 C 74S 90E 7
105-50-10010 Trout Creek	PETERSBURG A-6 PETERSBURG A-5	56 3 5 133 41 41 56 1 38 133 33 59	C 67S 76E20 C 67S 77E30
106-21-10050 Trout Creek	PETERSBURG A-2 PETERSBURG A-1	56 2 6 132 22 14 56 1 5 132 18 29	C 67S 84E26 C 67S 85E32
106-10-10100-0010 Trumpeter Lake	CRAIG D-2	55 52 51 132 37 54	C 69S 83E14
113-13-10010-0010 Tumakof Lake	PORT ALEXANDER B-3	56 22 14 134 51 30	C 63S 68E31
111-32-10800 Turner Creek	TAKU RIVER B-6	58 18 57 133 58 4 58 18 49 133 57 36	C 41S 70E16 C 41S 70E15
110-11-10030 Twelvemile Creek	PETERSBURG D-4	56 58 43 133 4 5 56 55 55 133 4 43	C 56S 78E30 C 57S 78E14

Stream/Lake	Map Sheet	Lat./Long.	Legal
181-10-10100-2006	YAKUTAT A-1	59 4 44 138 17 20	C 33S 43E 5
Twelvemile Creek		59 4 23 138 7 4	C 33S 44E 9
111-32-10320-2019-0010	TAKU RIVER C-6	58 32 39 133 53 58	C 38S 70E29
Twin Glacier Lake			
101-75-10300	BRADFIELD CANAL A-4	56 4 38 131 4 31	C 67S 93E 8
Unuk River	BRADFIELD CANAL B-3	56 20 33 130 44 27	C 64S 94E10
182-40-10100-2018	YAKUTAT A-3	59 14 3 138 49 51	C 31S 39E14
Ustay River	YAKUTAT B-2	59 17 42 138 41 34	C 30S 40E22
101-29-10060	KETCHIKAN B-6	55 22 37 131 49 39	C 75S 89E12
Vallenar Creek		55 20 51 131 48 10	C 75S 90E19
102-60-10480	CRAIG B-2	55 25 50 132 25 53	C 74S 85E25
Virginia Creek		55 26 21 132 25 25	C 74S 85E24
107-40-10070-0010	PETERSBURG B-1	56 28 43 132 9 57	C 62S 85E21
Virginia Lake			
101-47-10150	KETCHIKAN B-6	55 24 32 131 42 43	C 74S 90E34
Ward Creek		55 25 57 131 40 14	C 74S 90E24
112-17-10160	SITKA D-3	57 52 8 134 43 11	C 46S 66E21
Ward Creek		57 51 59 134 42 39	C 46S 66E22
101-47-10150-0010	KETCHIKAN B-6	55 24 46 131 41 55	C 74S 90E35
Ward Lake			
101-80-10400	KETCHIKAN D-6	55 51 21 131 55 15	C 69S 88E28
Wasta Creek		55 50 52 131 59 42	C 69S 87E36
186-15-10400	ICY BAY D-2	59 57 47 141 38 0	C 22S 22E34
Watson Creek		59 59 27 141 35 9	C 22S 22E24
111-50-10370	JUNEAU B-2	58 23 5 134 39 18	C 40S 65E22
Waydelich Creek	JUNEAU B-3	58 24 7 134 40 17	C 40S 65E15
104-20-10350-0010	DIXON ENTRANCE D-4	54 58 58 133 7 7	C 79S 82E31
Welcome, Lake			
182-70-10100-2025	YAKUTAT C-4	59 34 32 139 29 33	C 27S 35E16
West Fork Situk River		59 35 50 139 30 0	C 27S 35E 9
112-16-10300	JUNEAU A-3	58 3 32 134 47 37	C 44S 65E16
Wheeler Creek	SITKA D-3	57 57 35 134 42 13	C 45S 66E22
101-47-10090	KETCHIKAN B-6	55 26 13 131 47 58	C 74S 90E19
Whipple Creek		55 26 36 131 47 28	C 74S 90E19

Stream/Lake	Map Sheet	Lat./Long.	Legal
101-45-10240 White River	KETCHIKAN B-5	55 28 27 131 32 10 55 26 34 131 35 54	C 74S 91E11 C 74S 91E21
191-20-11000 White River	BERING GLACIER A-4 BERING GLACIER A-3	60 2 50 142 13 23 60 4 21 142 6 49	C 21S 19E31 C 21S 19E26
101-90-10840-0010 Whitman Lake	KETCHIKAN C-6	55 38 0 131 56 13	C 72S 88E16
101-55-10200 Wilson River	KETCHIKAN B-2	55 24 9 130 36 25 55 28 19 130 35 45	C 75S 97E 1 C 74S 97E12
115-10-10360-2006-0010 Windfall Lake	JUNEAU C-3	58 30 26 134 43 32	C 39S 65E 8
101-51-10100 Winstanley Creek	KETCHIKAN B-3	55 24 24 130 52 55 55 24 43 130 52 47	C 74S 96E31 C 74S 96E31
101-90-10600 Wolf Creek	KETCHIKAN C-5	55 33 39 131 38 52 55 32 35 131 36 14	C 73S 91E 7 C 73S 91E17
101-80-10680 Wolverine Creek	KETCHIKAN D-6	55 55 8 131 47 45 56 0 0 131 50 29	C 69S 89E 5 C 68S 88E 5
111-32-10320-2032 Wright River	TAKU RIVER C-6 TAKU RIVER C-5	58 31 44 133 44 24 58 30 5 133 39 39	C 38S 71E31 C 39S 71E10
112-12-10500 Wukuklook Creek	SITKA D-3 SITKA D-4	57 55 24 134 56 17 57 57 4 135 1 16	C 45S 65E31 C 45S 64E22
103-90-10250 Yatuk Creek	CRAIG D-4	55 53 46 133 8 59 55 56 12 133 7 36	C 69S 80E 9 C 68S 79E36
111-32-10320-2024 Yehring Creek	TAKU RIVER C-6	58 30 6 133 47 3 58 30 0 133 43 47	C 39S 70E12 C 39S 71E 8
111-41-10050-0010 Young Lake	JUNEAU A-2	58 7 34 134 28 47	C 43S 67E20



CATALOG OF WATERS IMPORTANT FOR SPAWNING, REARING OR MIGRATION OF ANADROMOUS FISHES

SOUTHCENTRAL REGION
RESOURCE MANAGEMENT
REGION II

QL
628
.A4
C35
1983
Region 2

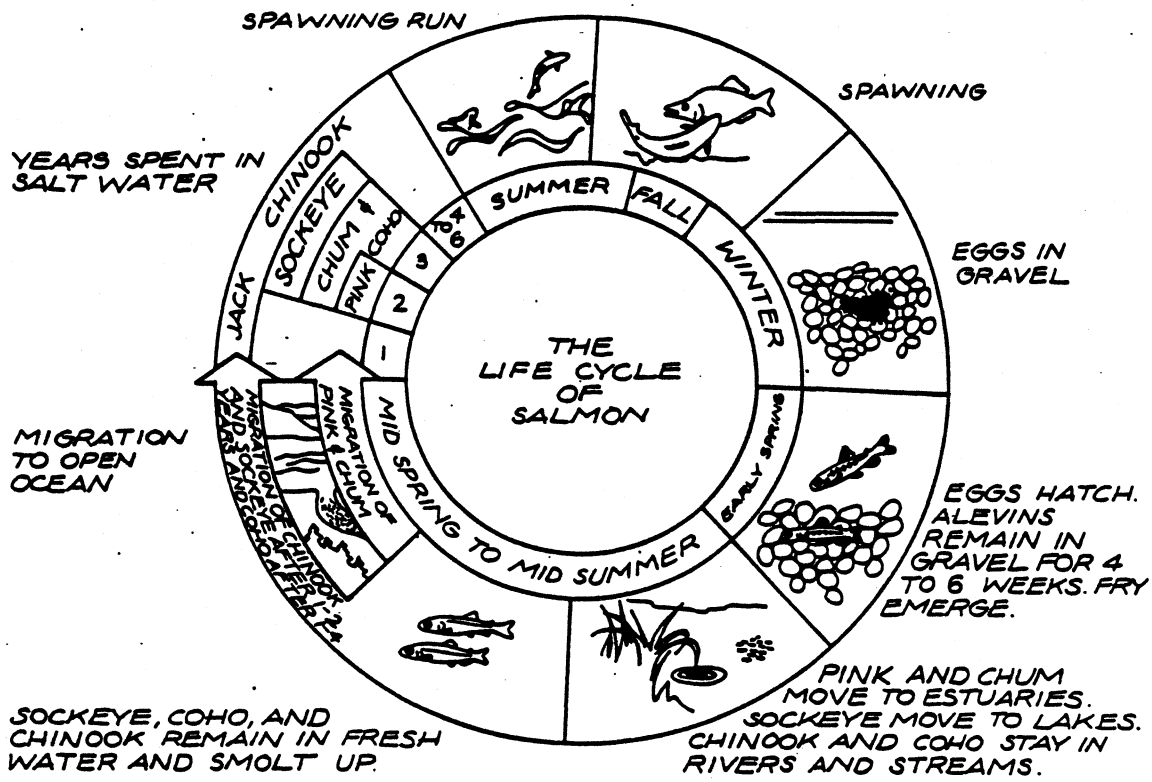
SPAWNING RUN
SPAWNING
YEARS SPENT IN SALT WATER
JACK
CHINOOK
SOCKEYE
CHUM &
PINK
COHO
1
2
3
4 TO 6
SUMMER
FALL
WINTER
EARLY SPRING
MID SPRING TO MID SUMMER
THE LIFE CYCLE OF SALMON
EGGS IN GRAVEL
MIGRATION TO OPEN OCEAN
MIGRATION OF PINK & CHUM
MIGRATION OF CHINOOK AND SOCKEYE AFTER 1-2 YEARS AND COHO AFTER 1-4
EGGS HATCH. ALEVINS REMAIN IN GRAVEL FOR 4 TO 6 WEEKS. FRY EMERGE.
PINK AND CHUM MOVE TO ESTUARIES. SOCKEYE MOVE TO LAKES. CHINOOK AND COHO STAY IN RIVERS AND STREAMS.
SOCKEYE, COHO, AND CHINOOK REMAIN IN FRESH WATER AND SMOLT UP.

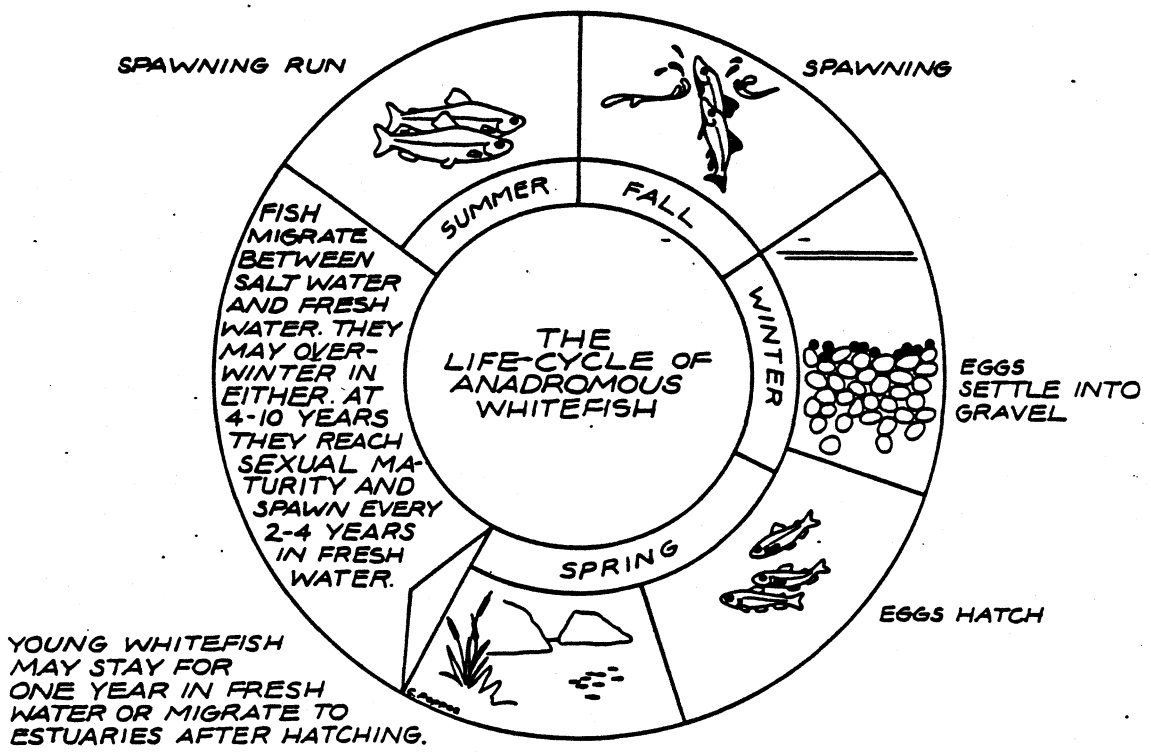
SPAWNING RUN
SPAWNING
SUMMER
FALL
WINTER
SPRING
THE LIFE-CYCLE OF ANADROMOUS WHITEFISH
FISH MIGRATE BETWEEN SALT WATER AND FRESH WATER. THEY MAY OVER-WINTER IN EITHER. AT 4-10 YEARS THEY REACH SEXUAL MATURITY AND SPAWN EVERY 2-4 YEARS IN FRESH WATER.
EGGS SETTLE INTO GRAVEL
EGGS HATCH
YOUNG WHITEFISH MAY STAY FOR ONE YEAR IN FRESH WATER OR MIGRATE TO ESTUARIES AFTER HATCHING.

TABLE OF CONTENTS

INTRODUCTION

Purpose 1
Authority 1
The Law 2
Permits 3
Limitations 6
Update Procedures 7

USERS' GUIDE

Catalog and Atlas Format 9
Maps 9
Stream Numbering 12
Symbols 15
Interpretation of the Catalog 15
Streams and Rivers by Number 15
Lakes by Number 17
Waters by Name 18
Sources 18
Definitions 20

FIGURE 1

Obtaining a Habitat Protection Permit..... 4

FIGURE 2

Regional Boundaries 10

FIGURE 3

1:250,000 Quad Numbers 11

FIGURE 4

Stream Numbers and Symbology 14
Waters by Number 23
Waters by Name 137

a specified river, lake, or stream to its original condition shall be borne by the violator and shall be in addition to the penalty imposed by the court."

"Sec. 16.05.890. Emergency situations exempted from paragraph 870 of this chapter. In an emergency arising from weather or stream flow conditions, the Department, through its authorized representatives, shall issue oral permits to a riparian owner for removing obstructions or for repairing existing structures without the necessity of submitting prepared plans and specifications as required by paragraph 870 of this chapter."

"Sec. 16.05.895. Penalty for causing material damage. If a person or governmental agency fails to notify the Commissioner of any construction or use that causes material damage to the spawning beds or prevents or interferes with migration of anadromous fish, the person or governmental agency shall be guilty of a misdemeanor."

"Sec. 16.05.900. Penalty for violations. (a) A person who violates paragraphs 830, 870-895, or 920 of this chapter or any rule or regulation promulgated under this chapter is guilty of a misdemeanor and, upon conviction, is punishable by a fine of not more than $1,000 or by imprisonment for not more than six months, or by both. A person who violates a rule or regulations promulgated under this chapter for the regulation of commercial fisheries shall be punished as provided in paragraph 720 of this chapter.

(b) The court shall transmit the proceeds of all fines to the proper State officer for deposit in the general fund of the State."

Permits

Habitat Protection (Title 16) Permits are required "to construct a hydraulic project or use, divert, obstruct, pollute or change the natural flow or bed" of a river, lake or stream listed in the Catalog, or "to use wheeled, tracked or excavating equipment or log-dragging equipment in the bed" of a river, lake or stream listed in the Catalog (quoted portions from AS 16.05.870(b)). This includes construction, road crossing, gravel removal, placer mining, the use of vehicles or equipment in the waterway and bank stabilization. A person or agency desiring to use the waterway can obtain information about the permit requirements from the Alaska Permit Information Center (see figure 1). The Permit Information Center will advise the potential user which

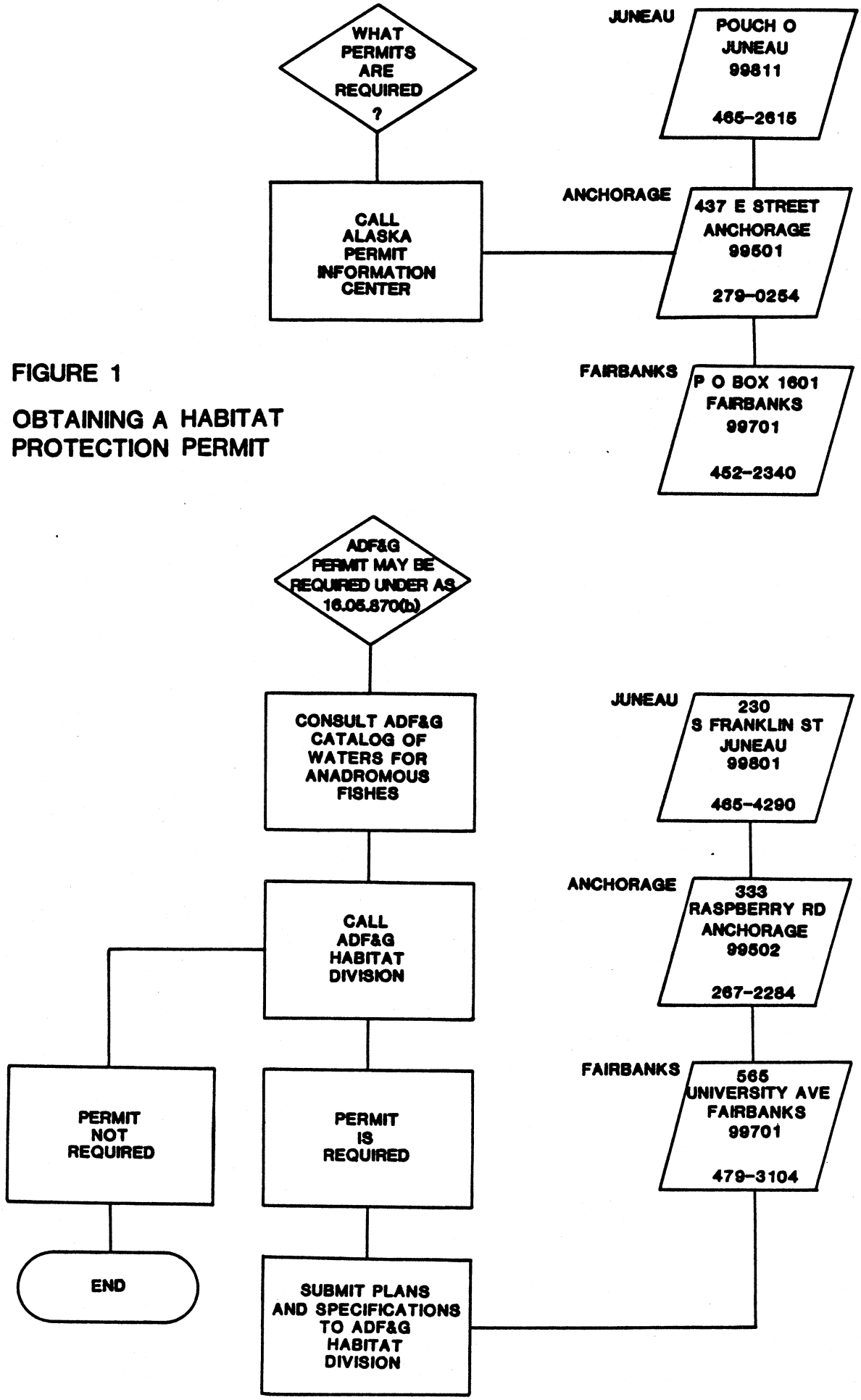

FIGURE 1

OBTAINING A HABITAT PROTECTION PERMIT

INTRODUCTION

Purpose

The Catalog of Waters Important for Spawning, Rearing or Migration of Anadromous Fishes (referred to as the "Catalog") contains a record of the streams, rivers and lakes documented as used by anadromous fish for spawning, rearing or migration. The Atlas to the Catalog shows cartographically the location of the anadromous fish waters, the fish species using these waters and the fish life history phases for which the waters are used (to the extent known). Waterways containing anadromous fish are protected by the Alaska Department of Fish and Game through Alaska Statute 16.05.870. A Habitat Protection Permit is required from the Department for activities which affect those waterways.

Authority

Implementation of AS 16.05.870 is carried out through the Habitat Protection Permit which can be obtained from the appropriate ADF&G Regional Habitat Division Supervisor. The applicant may be required to submit plans and specifications for the proposed work, plans for the protection of anadromous fish, and the approximate date the construction or use will begin. Refer to the section titled "Permits".

Plans for the work are reviewed by Habitat Division personnel and approval given for procedures which have minimal or no harmful effects on fish or their habitats. In some cases, work may be restricted to certain seasons to avoid interference with fish, or recommendations given for operational methods which would have minimal effect upon spawning and rearing areas. In some instances, damage may be unavoidable and the permit may be withheld.

The Law

"Sec. 16.05.870. Protection of fish and game. (a) The Commissioner shall, in accordance with the Administrative Procedure Act (AS 44.62) specify the various rivers, lakes, and streams or parts of them that are important for the spawning, rearing or migration of anadromous fish.

(b) If a person or governmental agency desires to construct a hydraulic project, or use, divert, obstruct, pollute, or change the natural flow or bed of a specified river, lake, or stream, or to use wheeled, tracked, or excavating equipment or log-dragging equipment in the bed of a specified river, lake, or stream, the person or governmental agency shall notify the Commissioner of this intention before the beginning of the construction or use.

(c) The Commissioner shall acknowledge receipt of the notice by return first class mail. If the Commissioner determines to do so, he shall, in the letter of acknowledgement, require the person or governmental agency to submit to him full plans and specifications of the proposed construction or work, complete plans and specifications for the proper protection of fish and game in connection with the construction or work, or in connection with the use, and the approximate date the construction, work, or use will begin. The Commissioner shall approve the proposed construction, work or use in writing unless he finds the plans and specifications insufficient for the proper protection of fish and game. If the Commissioner finds the plans and specifications insufficient for the proper protection of fish and game, he shall notify the person or governmental agency which submitted the plans and specifications of his findings by first class mail. The person or governmental agency may, within 90 days of receipt of the notice, initiate a hearing under AS 44.62.370. The hearing is subject to AS 44.62.330 - 44.62.630."

"Sec. 16.05.880. Violation of Paragraphs 870-895 of this chapter. If a person or governmental agency begins construction on a work or project or use for which notice is required by paragraph 870 of this chapter without first providing plans and specifications subject to the approval of the Commissioner for the proper protection of fish and game, and without first having obtained written approval of the Commissioner as to the adequacy of the plans and specifications submitted for the protection of fish and game, his is guilty of a misdemeanor. If a person or governmental agency is convicted of violating paragraphs 870-895 of this chapter or continues a use, work or project without fully complying with paragraphs 870-895 of this chapter, the use, work, or project is a public nuisance and is subject to abatement. The cost of restoring

permits may be required and who to contact. Permits from the Army Corps of Engineers, the Alaska Department of Environmental Conservation, and the Alaska Department of Natural Resources as well as the Alaska Department of Fish and Game may be required for certain activities or work in specific waterways.

Applications for Habitat Protection Permits from the Department of Fish and Game may be required, as indicated below. The Habitat Division will inform the applicant about what information is required for the proposed project. The applicant may be required to supply the following information:

- location of the waterway
- type of project; eg., bridge, culvert, utility line placement, erosion control, gravel removal, placer mining, etc.
- a project outline of materials, methods and equipment proposed for use; eg., specifications for construction, design blueprints, type or amount of fill, description of stream at project site, etc.
- inwater use of wheeled or tracked vehicle; eg., type and size of vehicle
- description of proposed or anticipated stream diversions, channelization or bank alterations
- removal of material from or deposition in the waterway
- description of proposed blasting or use of explosives
- the approximate project schedule
- other contractors involved in the project

- mitigation measures

Limitations

The inch-to-the-mile maps are used when available for the Atlas. Exceptions are in the Arctic and Southwest Regions where some 1:250,000 quadrangles have not yet been subdivided by USGS. Where inch-to-the-mile maps do not exist, anadromous fish streams are drawn on 1:250,000 quadrangles. These maps are folded and included in each volume. The most recent editions of USGS maps were used for the Atlas; however, many of these maps have not been revised since the early 1950's.

Locations of the stream reaches were described as accurately as possible but inaccuracies in the legal descriptions may occur because channel and coastline configurations have changed since the maps were published. As updated maps become available from USGS, the coordinates of the channels and coastlines in the Atlas which are inaccurate will be changed. In situations where the stream configuration has changed, permits are required for the present waterway, regardless of its actual distance from the mapped or legally described channel.

Virtually all coastal waters in the State provide important habitat for anadromous fish. Small tributaries, flood channels, intermittent streams and beaver ponds are often used for rearing. Because of their small size or ephemeral nature, these systems are often not included on 1:63,360 scale maps. Most surveys are conducted by aircraft for purposes of determining escapement to manage the commercial fisheries. The presence of juvenile fish and the actual upper limit of anadromous fish are not observed during these aerial surveys. Therefore, the upper points of stream reaches recorded on the fishery maps usually reflect the extent of fish surveys in a particular waterway rather than the actual limits to fish occurrence or of habitat use. In addition, only a limited number of the waterways in Alaska have actually been surveyed. It will be many years before ADF&G has surveyed all of the waterways in this vast State.

Update Procedures

The updating procedures of the Atlas and the Catalog allow for continuous revisions. Waterways can be added or deleted and the upper range of anadromous waterways changed as more current surveys document the presence or absence of anadromous fish. Proposals for additions or changes to the Catalog can be made by ADF&G personnel, private individuals and other agencies. All proposed changes or additions will be field checked or documented by ADF&G.

Proposals for revisions to the Catalog, including addition of newly identified anadromous waterways, deletion of waterways determined to not contain anadromous fish, or changes to the upper points, should be submitted to:

Alaska Department of Fish and Game
Habitat Division, Region II
333 Raspberry Road
Anchorage, Alaska 99502

The proposed revision must include a nomination form which lists the name and location of the waterbody, the fish species using the waterbody, the date the fish were observed and the life stages for which the waterbody is being used and any other clarifying information. The form must be signed by the person submitting the proposed revision. (Nomination forms are available from the Regional offices, Habitat Division.) Also, a map must be included for each change. The waterway should be located on a 1:63,360 scale USGS map (or 1:250,000 scale if 1:63,360 scale is unavailable for the area). The map should show the mouth of the waterway and the upper known extent of the anadromous fish. All other quadrangle maps needed to delineate the specific uses of the proposed waterway should be included. The species using the waterway must be specified and the activities for which the waterway is used (migration, spawning, rearing, or overwintering) should be specified if known.

Changes to the Catalog and Atlas will be made in accordance with the regulation adopting procedures of the Administrative Procedures Act (AS 44.62). It is anticipated that the Catalog and Atlas will be revised annually.

USERS' GUIDE

Catalog and Atlas Format

The Catalog contains a numerically ordered listing of all of the identified anadromous streams by stream number and a listing of those named streams by alphabetic order. The Atlas to the Catalog illustrates cartographically the documented anadromous fish streams. The Catalog and Atlas are divided into six volumes corresponding to the State's six fish and game resource management regions (Arctic, Interior, Western, Southwest, Southcentral and Southeast) established in 1982 by the Joint Boards of Fisheries and Game (see figure 2). The figure on the front cover of each Catalog and Atlas shows the geographic area covered within the respective volume.

Maps

The State of Alaska is covered by one hundred and fifty-three 1:250,000 scale U.S. Geological Survey quadrangles. The 1:250,000 scale quadrangles have been included in the Atlas to aid the user in locating anadromous fish streams.

Most of the 1:250,000 scale quadrangles are further divided into 1:63,360 scale (also known as quadrangles), inch-to-the-mile maps. In some instances, anadromous fish streams are shown on both the 1:250,000 scale and 1:63,360 scale maps. The 1:63,360 scale quadrangles are numbered according to an established convention. Numbering begins at the lower right corner across to the left. The quadrangles on the bottom row are numbered A1, A2, A3, etc. Quadrangles on the second row are numbered from B1 on the third row form C-1 and on the fourth row form D-1. See Figure 3. This numbering system is consistent for all quadrangles.

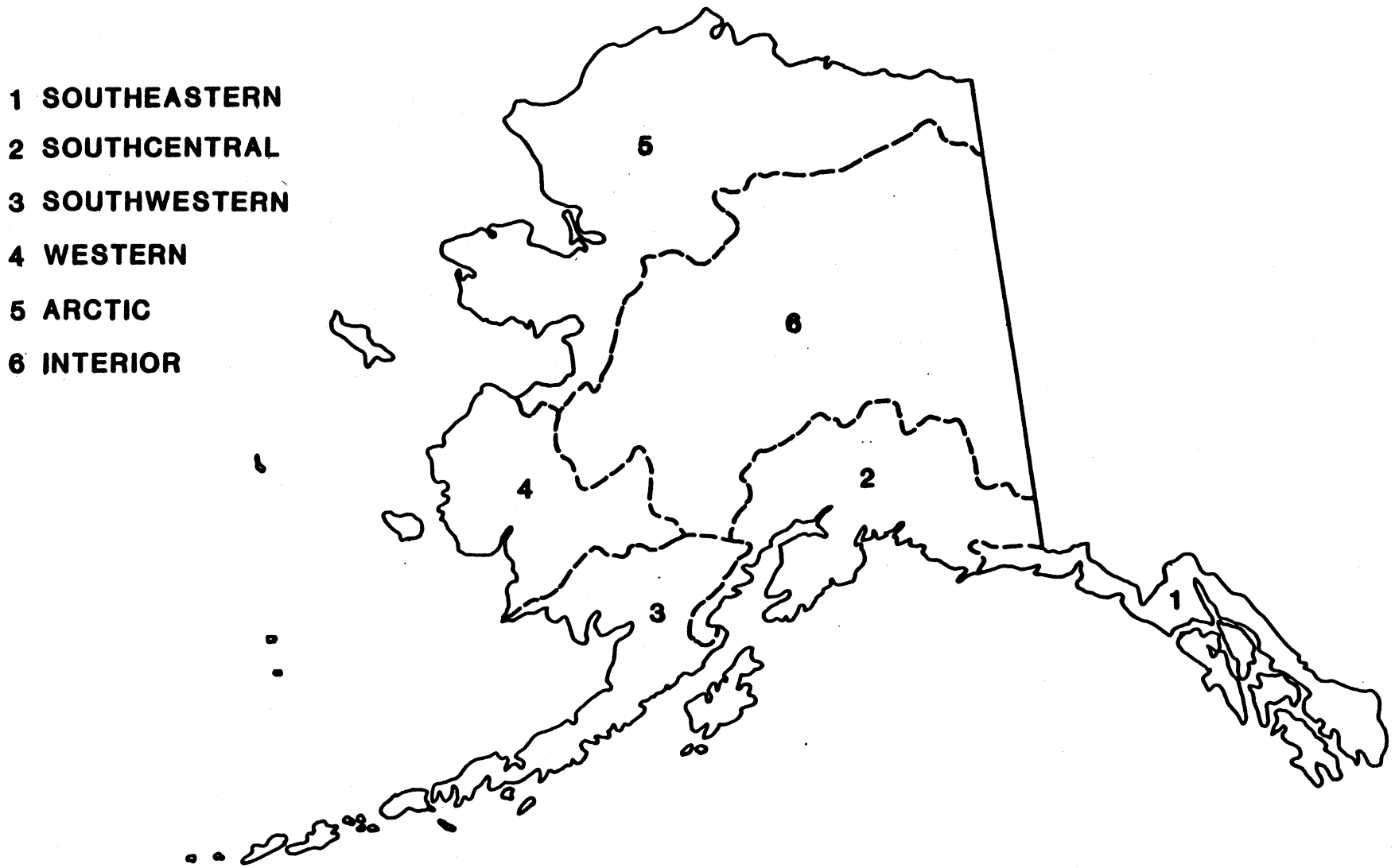

FIGURE 2 REGIONAL BOUNDARIES

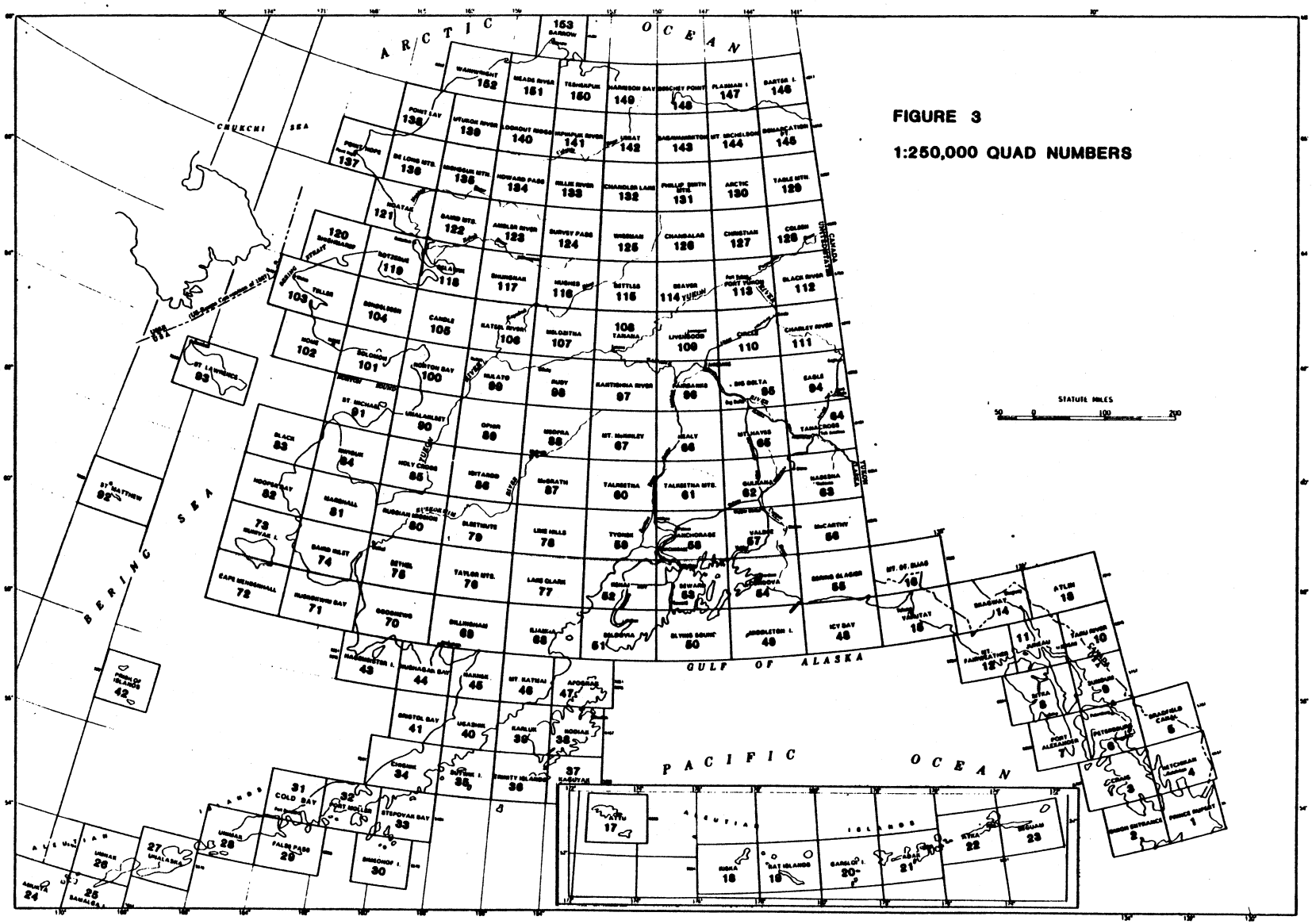

FIGURE 3

1:250,000 QUAD NUMBERS

Stream Numbering

All streams, rivers and lakes have a unique identifying number (please refer to figure 4). The number starts with a body of saltwater identified by the ADF&G statistical fishing district number in use in 1982. Although some of the statistical fishing district numbers will be changed, the stream numbers will always be based on the 1982 number.

Each district has a five-digit number (a three-digit number and a two-digit number separated by a hyphen). The first order streams (those streams which flow into the saltwater) are identified by a five-digit number added to the fish district number into which it flows. This second group of five digits is started by the number 1 which signifies a first order or primary stream. For example, Big River (at the top) is 101-52-10100 (101-52 identifies the statistical fishing district and 10100 is the first order stream within that district). A stream branching from this first order stream (second-order) is identified using the same base number (101-52-10100) plus a four-digit number indicating that specific tributary. In the example for Big River this number is 2021 for the tributary on the left. Therefore, the entire number for the example second order stream is 101-52-10100-2021. Third, fourth and higher order streams are numbered in the same way by adding a four-digit number for each branch. The first digit for each branch sequence always indicates the stream order. By definition, the last digit in the number sequence used to identify second and higher order streams is even numbered if the tributary branches to the right (facing upstream) and odd numbered if it branches to the left. Because of space limitations on the maps, only the number sequence identifying a specific tributary is written next to that tributary; however, the entire number sequence down to the statistical fishing district number can be determined by following the waterway. The entire number sequence is used in the Catalog.

Lakes are designated by a number sequence with a first digit of 0. In the example shown for the Blue Creek drainage, a lake occurs along a third order stream. Therefore, the lake number incorporates the third

order stream number (101-53-10100-2010-3005) plus the four-digit lake identifier (0010) to give the lake's number as 101-53-10100-2010 -3005-0010.

There are four possible lake-river systems. In the first system, the outlet river is named (in this example, "Kleen River"). The named river does not continue above the lake. The first order outlet river is numbered with the statistical fishing district number 101-53, and the first order number 10200. The lake above this first order river retains the base number, 101-53-10200, adding the lake identifier, 0010. All tributaries flowing into the lake retain the base number of the first order stream, adding second order identifiers. The lake above the second order tributary has the same number as the secondary tributary, with an added lake number: 101-53-10200-2016-0010. Any streams flowing into this lake would be third order and would be numbered accordingly.

In the second lake-river system, Rain Creek continues through a series of lakes. Therefore each lake is numbered with the tributary number 101-53-10300, and its unique lake number, 0010 for the first lake, 0020 for the second. Tributaries branching from either Rain Creek or the lakes are designated with second order numbers added to the base number.

The river in the third lake-river system is not named, however it has a distinct main channel with tributaries (see left side of Inoue Passage). Therefore, numbering is the same as in the second system: each lake is numbered from the main channel with an added lake number (101-53-10400-0010, for the first lake, 101-53-10400-0020 for the second lake.)

In the fourth example Great River, Little River and Small Creek are numbered as first, second and third order tributaries, respectively. The lake above each tributary has the same number as the tributary below with an added lake number. In this example, the first lake (above the

FIGURE 4 STREAM NUMBERS AND SYMBOLOGY

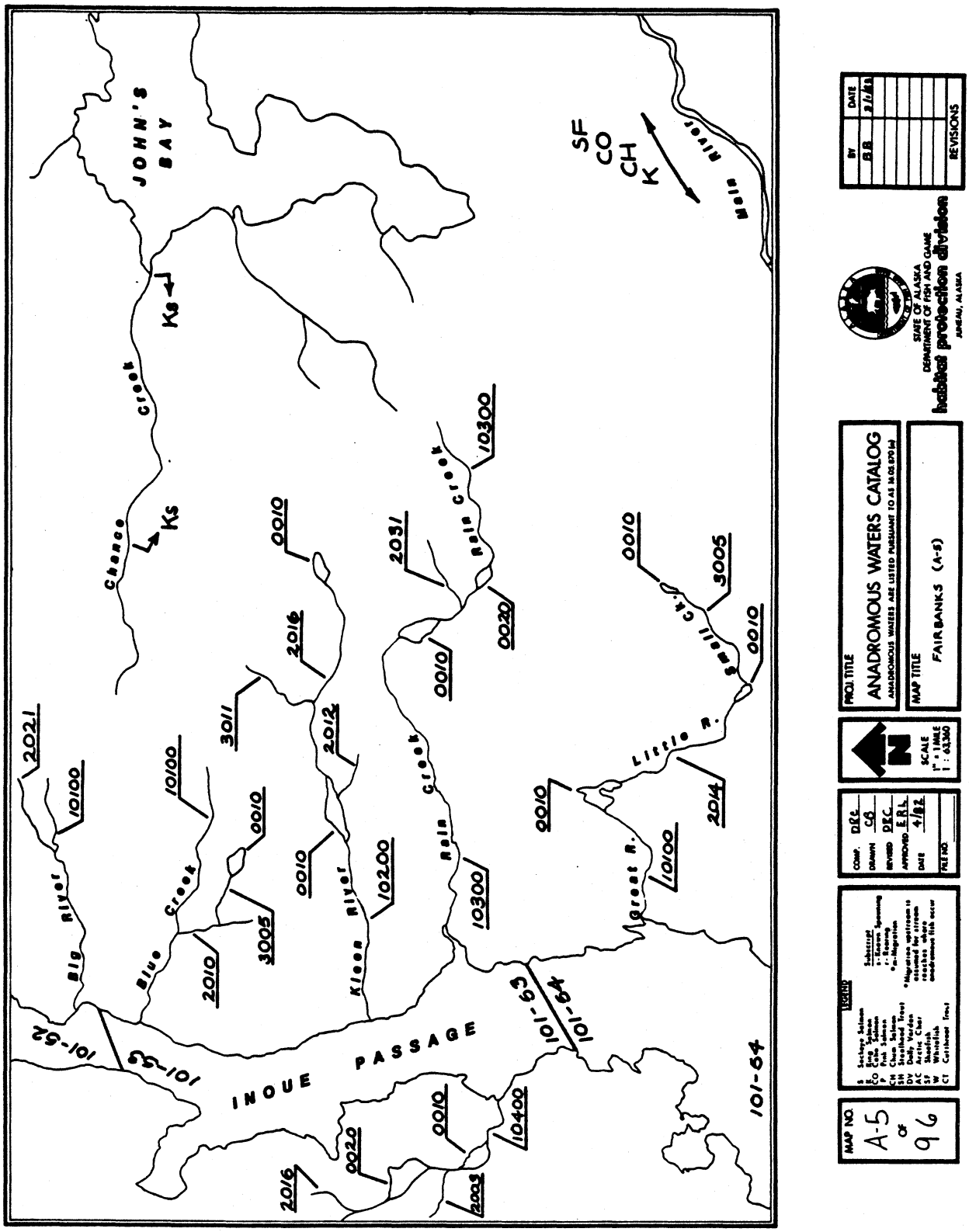

first order tributary, Great River) is 101-54-10100-0010, the second lake (above the second order tributary, Little River) is 101-54-10100 -2014-0010, and the third lake (above the third order tributary, Small Creek) is 101-54-10100-2014-3005-0010.

Symbols

The legend on the bottom of each map contains the symbols for each fish species. The number on the lower left corner identifies the 1:63,360 scale quadrangle of the 1:250,000 scale quadrangle. (Numbers for the 1:250,000 scale quadrangles are identified on Figure 3.)

Arrows on the maps delimit the distribution of the fish in the stream. A single arrow at the beginning of the stream shows which fish migrate upstream. Arrows at upper regions indicate the highest point where the fish species are currently known to occur (see King Salmon spawning on Chance Creek, figure 2). Double arrows pointing in opposite directions are usually added to clarify information and to indicate that the range of the anadromous fish continues on to adjacent maps (see King, Chum, Coho Salmon and Sheefish migrating on Main River).

Interpretation of the Catalog

Streams and Rivers by Number

Each stream in the Catalog of Waters Important for the Spawning, Rearing or Migration of Anadromous Fish is listed on two lines. The first line contains the stream number and information about the location of the mouth of the stream. The second line lists the stream name (if known) and locates the upper point. Column headings occur at the top of each page. For example, the Grant Creek would be listed:

STREAM/LAKE	MAP SHEET	LAT./LONG	LEGAL
101-75-10100	Bradfield Canal A-4	56 2 21 131 12 45	C 67S 92E20E11
Grant River	Bradfield Canal A-5	56 6 31 131 20 40	C 66S 91E33

The first line gives:

1. the stream number (101-75-10100);
2. the quadrangle name containing the mouth of the stream (Bradfield Canal A-4);
3. the latitude-longitude of the mouth of the stream (56 degrees, 2 minutes, 21 seconds latitude, 131 degrees, 12 minutes, 45 seconds longitude);
4. the legal description of the stream mouth, given by meridian (Copper River), range (67S), township (92E), and section (20).

The second line gives:

1. the stream name, if known (Grant Creek);
2. the quadrangle name containing the stream's upper point, if different from the quadrangle containing the mouth (Bradfield Canal A-S)

3. the latitude-longitude of the upper point;
4. the legal description of the upper point.

Lakes by Number

Lakes are also listed in the Catalog on two lines. For example, Hidden Inlet Lake (in Southeast Alaska) is listed:

STREAM/LAKE	MAP SHEET	LAT./LONG	LEGAL
101-11-11000-0010	Prince Rupert D-2	54 59 15 130 24 1	C 79S100E30
Hidden Inlet Lake			

The first line shows:

1. the lake number (101-11-11000-0010);
2. the quadrangle name on which most or all of the lake occurs (Prince Rupert D-2);
3. the latitude and longitude of the approximate center point of the lake (54 degrees, 59 minutes, 15 seconds latitude and 130 degrees, 24 minutes, 1 second longitude);
4. the legal description of the approximate center of the lake, given by meridian (C= Copper River), range (79S) township (100E) and Section (11).

The second line gives the name of the lake, if known (Hidden Inlet Lake).

Lakes will not have mouths or upper points. Where a lakes occurs on several quadrangle maps, the quadrangle which contains the largest area of the lake will be listed.

The locational information (latitude-longitude and legal description) is taken from the U.S. Geological Survey quadrangle maps. Most of these quadrangles are now out of date, with many streams and portions of coastlines having been displaced. The maps may no longer accurately represent the true geographic location of the stream or lake. However, the locations provided in the Catalog are within the tolerances of the USGS maps and the intent of the locational information is to avoid any ambiguity in referring to a specific stream or lake. Therefore, locations listed in the Catalog should be compared to the USGS maps and not to field surveyed or photo-extracted locations.

Waters by Name

Also, to reference an anadromous water by name, there is an alphabetical listing of those known named rivers, streams and lakes.

Sources

Sources of information for this Catalog were the ADF&G "Alaska's Fisheries Atlas" (1978), ADF&G field notes from area and regional offices and various ADF&G individual reports. Additional information for Southeast Alaska was obtained from U.S. Forest Service and U.S. Fish and Wildlife Service field notes and the series Revised Anadromous Fish Stream Catalog of Southeastern Alaska (1977) by John Edgington, Robert Larson, Jim Eastwood and Paul Novak. Information from the Arctic-Yukon-Kuskokwim (AYK) Commercial Fisheries Region was supplemented by Bureau of Land Management survey notes, and Index to Northslope Stream and Lake Surveys (1982) by Terry Bendock and John Burr. Data for the Southcentral Region were supplemented by the U.S. Forest Service and the U.S. Fish and Wildlife Service. Many Federal and State agencies and individuals contributed information and verified the anadromous fish data.

1. "anad
sea for spawning p
rainbow trout (steelhead),
whitefish, coastal cutthroat trout

2. "anadromous fish stream" means a river, lake o
in this Catalog and includes all sloughs and backwaters adj
the listed waters, and that portion of the streambed which is
covered by ordinary high water;

3. "Atlas" means The Atlas to the Catalog of Waters Important for
Spawning, Rearing or Migration of Anadromous Fishes.

4. "Catalog" means The Catalog of Waters Important for Spawning,
Rearing or Migration of Anadromous Fishes.

5. "lake" means a ponded body of inland water that has a
restricted outlet or no outlet, and contains fish;

6. "migration" means the predictable, purposeful or seasona
movement of fish, unrestricted by other than natural influences;

7. "overwintering" means inhabitance by fish of a water
including its substrate, at any time during October 1 through
30;

8. "permit" means a habitat protection permit incl
anadromous fish protection permit and any amendment or
issued or approved by the Commissioner or his authorize
which has not expired or been suspended, or revoke
constitutes approval of the plans and specifications
16.05.870.

Definitions

1. "anadromous fish" means fish which enter fresh water from the sea for spawning purposes. This includes anadromous Dolly Varden, rainbow trout (steelhead), arctic char, sheefish, smelt, lamprey, whitefish, coastal cutthroat trout and salmon;

2. "anadromous fish stream" means a river, lake or stream listed in this Catalog and includes all sloughs and backwaters adjoining the listed waters, and that portion of the streambed which is covered by ordinary high water;

3. "Atlas" means The Atlas to the Catalog of Waters Important for Spawning, Rearing or Migration of Anadromous Fishes.

Definitions

1. "anadromous fish" means fish which enter fresh water from the sea for spawning purposes. This includes anadromous Dolly Varden, rainbow trout (steelhead), arctic char, sheefish, smelt, lamprey, whitefish, coastal cutthroat trout and salmon;

2. "anadromous fish stream" means a river, lake or stream listed in this Catalog and includes all sloughs and backwaters adjoining the listed waters, and that portion of the streambed which is covered by ordinary high water;

3. "Atlas" means The Atlas to the Catalog of Waters Important for Spawning, Rearing or Migration of Anadromous Fishes.

4. "Catalog" means The Catalog of Waters Important for Spawning, Rearing or Migration of Anadromous Fishes.

5. "lake" means a ponded body of inland water that has a restricted outlet or no outlet, and contains fish;

6. "migration" means the predictable, purposeful or seasonal movement of fish, unrestricted by other than natural influences;

7. "overwintering" means inhabitance by fish of a water body, including its substrate, at any time during October 1 through April 30;

8. "permit" means a habitat protection permit including an anadromous fish protection permit and any amendment or condition issued or approved by the Commissioner or his authorized designee, which has not expired or been suspended, or revoked; a permit constitutes approval of the plans and specifications required by AS 16.05.870.

9. "pollution" means causing alteration of a stream, river or lake to the extent that the water fails to meet the water quality standards of the Department of Environmental Conservation set forth in 18 AAC 70.010-110;

10. "portion of the streambed which is covered by ordinary high water" means the stream and the exposed stream bed and banks between the natural vegetation on both banks, except that if the stream is braided, the exposed stream bed and banks are delimited by the natural vegetation bordering the most distant channels;

11. "rearing" means the life phase of a fish from hatching until spawning, or any portion thereof;

12. "regional and area office" means the Alaska Department of Fish and Game, Habitat Division offices located as follows:

Region I - Southeast

230 South Franklin Street
Room 301
Juneau, Alaska 99801

415 Main Street
Ketchikan, Alaska 99901

Post Office Box 510
Sitka, Alaska 99835

Post Office Box 667
Petersburg, Alaska 99833

Region II - Southcentral

333 Raspberry Road
Anchorage, Alaska 99502

Region III - Arctic and Interior

565 University Avenue
Fairbanks, Alaska 99701

Region IV - Western and Southwest

333 Raspberry Road
Anchorage, Alaska 99502

13. "spawning" means deposition or fertilization of eggs, including preparation for deposition or fertilization.

Stream/Lake	Map Sheet	Lat./Long.	Legal
200-10-10010	CORDOVA A-2	60 11 4 144 26 31	C 19S 5E36
Arvesta Creek		60 11 14 144 26 3	C 19S 5E36
200-10-10020	CORDOVA A-2	60 12 14 144 29 34	C 19S 5E27
Katalla River	CORDOVA B-2	60 16 34 144 25 59	C 18S 5E36
200-10-10020-2020	CORDOVA A-2	60 14 33 144 25 32	C 19S 6E 7
	CORDOVA B-2	60 15 32 144 24 51	C 19S 6E 6
200-10-10020-2027	CORDOVA B-2	60 15 16 144 26 10	C 19S 5E 1
		60 15 38 144 27 16	C 19S 5E 1
200-10-10020-2030	CORDOVA B-2	60 15 34 144 25 52	C 19S 5E 1
		60 15 41 144 24 59	C 19S 6E 6
200-10-10020-2033	CORDOVA B-2	60 15 48 144 26 2	C 18S 5E36
		60 16 16 144 27 12	C 18S 5E36
200-10-10030	CORDOVA A-2	60 11 0 144 34 45	C 19S 5E31
		60 11 6 144 34 33	C 19S 5E31
200-20-10070	CORDOVA A-1	60 7 2 144 8 19	C 20S 7E26
Edwardes River	BERING GLACIER	60 10 25 143 55 38	C 20S 8E 1
200-20-10080	CORDOVA A-1	60 8 47 144 12 19	C 20S 7E17
Campbell River	BERING GLACIER	60 14 21 143 55 13	C 19S 8E12
200-20-10100	CORDOVA A-1	60 11 36 144 11 42	C 19S 7E28
Nichawak River	BERING GLACIER	60 16 8 143 57 50	C 18S 8E35
200-20-10110	CORDOVA A-1	60 11 37 144 11 44	C 19S 7E28
Bering River	CORDOVA B-1	60 21 51 144 0 0	C 17S 8E28
200-20-10110-0010	CORDOVA B-1	60 17 41 144 17 57	C 18S 6E23
Bering Lake			
200-20-10110-2030	CORDOVA B-1	60 16 4 144 10 31	C 18S 7E33
Gandil River	BERING GLACIER	60 16 15 143 57 53	C 18S 8E35
200-20-10110-2030-0010	CORDOVA B-1	60 18 22 144 0 7	C 18S 8E16
200-20-10110-2030-3011	CORDOVA B-1	60 16 30 144 5 56	C 18S 7E36
		60 17 0 144 7 3	C 18S 7E26
200-20-10110-2030-3021	CORDOVA B-1	60 18 2 144 6 17	C 18S 7E24
		60 18 29 144 6 22	C 18S 7E13
200-20-10110-2030-3031	CORDOVA B-1	60 18 46 144 4 40	C 18S 8E18
		60 19 11 144 4 44	C 18S 8E18

Stream/Lake	Map Sheet	Lat./Long.	Legal
200-20-10110-2030-3037	CORDOVA B-1	60 18 55 144 3 56 60 19 11 144 3 56	C 18S 8E18 C 18S 8E18
200-20-10110-2030-3041	CORDOVA B-1	60 18 50 144 3 46 60 19 21 144 0 9	C 18S 8E18 C 18S 8E 9
200-20-10110-2032 Shepherd Creek	CORDOVA B-1	60 18 0 144 14 40 60 24 47 144 12 17	C 18S 7E19 C 17S 7E 8
200-20-10110-2032-0010 Charlotte, Lake	CORDOVA B-1	60 25 35 144 11 15	C 17S 7E 4
200-20-10110-2032-3020 Carbon Creek	CORDOVA B-1	60 22 21 144 13 13 60 23 4 144 11 44	C 17S 7E29 C 17S 7E21
200-20-10110-2032-3028 Maxwell Creek	CORDOVA B-1	60 24 29 144 12 29 60 24 30 144 10 49	C 17S 7E 8 C 17S 7E 9
200-20-10110-2051 Stillwater Creek	CORDOVA B-1	60 21 48 144 0 22 60 23 42 144 4 0	C 17S 8E33 C 17S 8E18
200-20-10110-2051-0010 Kushtaka Lake	CORDOVA B-1	60 22 55 144 6 32	C 17S 7E24
200-20-10110-2051-3012 Clear Creek	CORDOVA B-1 BERING GLACIER	60 23 51 144 1 58 60 26 14 143 58 24	C 17S 8E17 C 16S 8E34
200-20-10110-2051-3016 Trout Creek	CORDOVA B-1	60 23 52 144 2 35 60 24 28 144 3 33	C 17S 8E17 C 17S 8E 7
200-20-10110-2051-3023	CORDOVA B-1	60 22 38 144 5 27 60 22 21 144 4 32	C 17S 7E25 C 17S 8E30
200-20-10110-2055 Dick Creek	CORDOVA B-1	60 19 30 144 18 26 60 22 43 144 19 41	C 18S 6E11 C 17S 6E22
200-20-10110-2055-3003	CORDOVA B-1	60 19 33 144 18 25 60 19 42 144 18 32	C 18S 6E11 C 18S 6E11
200-20-10110-2055-3009	CORDOVA B-1	60 21 23 144 18 32 60 21 27 144 19 24	C 17S 6E35 C 17S 6E34
200-20-10110-2060	CORDOVA B-1	60 19 43 144 19 34 60 20 16 144 19 20	C 18S 6E10 C 18S 6E 3
200-20-10110-2070	CORDOVA B-1	60 18 58 144 20 9 60 18 52 144 21 2	C 18S 6E15 C 18S 6E16
200-20-10110-2075	CORDOVA B-1	60 18 21 144 20 39 60 18 36 144 21 13	C 18S 6E16 C 18S 6E16

Stream/Lake	Map Sheet	Lat./Long.	Legal
200-20-10110-2080	[illegible]	[illegible]	[illegible]
200-20-10110-2085	[illegible]	[illegible]	[illegible]
200-20-10110-2095		[illegible]	[illegible]
200-20-10110-2100		[illegible]	[illegible]
200-20-10110-2105		[illegible]	[illegible]
212-10-10010 Alaganik	CORDOVA C-4	60 33 9 145 26 25	C 15S 1W20
212-10-1001[illegible]	CORDOVA C-4	60 33 19 145 26 4	C 15S 1W20
212-1[illegible]	CORDOVA B-5 CORDOVA C-4	60 33 0 145 28 22	C 15S 1W19
[illegible]-1	CORDOVA B-5 CORDOVA C-5	60 34 13 145 25 40	C 15S 1W17
212-10-10030-2070-3040	CORDOVA B-5	60 27 49 145 38 51	C 16S 2W19
212-10-10030-2090	CORDOVA B-5 CORDOVA C-4	60 33 0 145 28 23	C 15S 1W19
212-10-10040	CORDOVA B-5 CORDOVA C-5	60 28 10 145 41 5	C 16S 3W24
212-10-10050	CORDOVA C-5	60 30 35 145 39 43	C 16S 3W 1
212-10-10050-2010	CORDOVA C-5	60 28 51 145 40 12	C 16S 3W13
212-10-10050-2020	CORDOVA C-5	60 30 0 145 34 47	C 16S 2W 9
212-10-10060	CORDOVA C-5	60 28 39 145 39 55	C 16S 3W12
212-10-10060-0010 Eyak Lake	CORDOVA C-5	60 30 42 145 44 15	C 16S 2W24
212-10-10060-2200 Orrin Slough	CORDOVA C-5	60 29 42 145 44 15	C 16S 3W15
212-10-2200-0030	CORDOVA C-5	60 33 57 145 38 35	C 15S 2W30
212-10-[illegible]-3025	CORDOVA C-5	60 28 35 145 38 1	C 15S 3W2[illegible]
212-10-[illegible]	CORDOVA C-5	60 31 9 145 40 23	C 15S [illegible]
212-10-[illegible]	CORDOVA C-5	60 33	C 15S [illegible]
212-10-[illegible]	CORDOVA C-4	60 31 39 145 38	C 14S [illegible]
212-10-[illegible]	CORDOVA C-4	60 37 22 145 25	C 14S [illegible]
212-10-[illegible]	CORDOVA C-4	60 37 34 145 24 50	C 15[illegible]
212-10-[illegible]	CORDOVA C-5	60 32 25 145 33	C [illegible]
212-10-[illegible]	CORDOVA C-4	60 33 58 145 30 20	C [illegible]
212-10-[illegible]	CORDOVA C-5	60 36 38 145 26 37	C [illegible]
212-10-[illegible]	CORDOVA C-5	60 36 42 145 26 5	C [illegible]
212-10-[illegible]	CORDOVA C-5	60 35 1 145 38 32	[illegible]
212-10-[illegible]	CORDOVA B-6	60 35 35 145 34 40	[illegible]
212-10-[illegible]	CORDOVA B-6	60 35 21 145 38	[illegible]
212-10-[illegible]	CORDOVA B-6	60 35 16 145 37	[illegible]
212-10-[illegible]		60 27 34 145	[illegible]
212-10-[illegible]		60 27 42 145	[illegible]
212-10-[illegible]		60 27 38 145	[illegible]
212-10-[illegible]		60 28 10 145	[illegible]
212-10-[illegible]		60 27 55	[illegible]
212-10-[illegible]		60 28 16	[illegible]

9/16/83

Stream/Lake	Map Sheet	Lat./Long
212-10-10010-2051	CORDOVA B-4	60 26 59 14 60 27 23 14
212-10-10010-2061	CORDOVA B-4	60 26 10 145 60 27 9 145
212-10-10010-2061-0010 Mckinley Lake	CORDOVA B-4	60 27 40 145
212-10-10010-2061-3010 Salmon Creek	CORDOVA B-4	60 27 8 145 60 28 40 145 1
212-10-10020	CORDOVA B-5 CORDOVA B-4	60 25 50 145 3 60 28 26 145 2
212-10-10020-2021	CORDOVA B-4 CORDOVA C-4	60 28 19 145 25 60 32 10 145 22
212-10-10020-2028	CORDOVA B-4 CORDOVA C-4	60 28 26 145 24 60 30 34 145 17
212-10-10020-2028-3011	CORDOVA B-4	60 28 26 145 23 60 29 22 145 19
212-10-10020-2028-3011-4007	CORDOVA B-4	60 28 39 145 23 4 60 29 52 145 18 5
212-10-10020-2028-3011-4007-5007	CORDOVA B-4	60 28 44 145 23 41 60 30 0 145 21 1
212-10-10030	CORDOVA B-5 CORDOVA C-4	60 27 10 145 31 40 60 33 0 145 28 22
212-10-10030-2050	CORDOVA C-4	60 31 52 145 28 59 60 31 52 145 27 24
212-10-10030-2070	CORDOVA C-4	60 32 14 145 28 52 60 32 41 145 27 52
212-10-10030-2070-0010 Elsner, Lake	CORDOVA C-4	60 32 56 145 27 19 C
212-10-10030-2070-3010	CORDOVA C-4	60 33 6 145 26 24 C 60 32 58 145 26 18 C
212-10-10030-2070-3020	CORDOVA C-4	60 33 8 145 26 24 C 60 33 4 145 26 1 C 1
212-10-10030-2070-3030	CORDOVA C-4	60 33 9 145 26 24 C 1 60 33 19 145 25 54 C 1

Stream/Lake	Map Sheet	Lat./Long.	Legal
212-10-10030-2070-3040	CORDOVA C-4	60 33 9 145 26 25	C 15S 1W20
		60 33 19 145 26 4	C 15S 1W20
212-10-10030-2090	CORDOVA C-4	60 33 0 145 28 22	C 15S 1W19
		60 34 13 145 25 40	C 15S 1W17
212-10-10040	CORDOVA B-5	60 27 49 145 38 51	C 16S 2W19
	CORDOVA C-4	60 33 0 145 28 23	C 15S 1W19
212-10-10050	CORDOVA B-5	60 28 10 145 41 5	C 16S 3W24
	CORDOVA C-5	60 30 35 145 39 43	C 16S 3W 1
212-10-10050-2010	CORDOVA B-5	60 28 51 145 40 12	C 16S 3W13
		60 30 0 145 34 47	C 16S 2W 9
212-10-10050-2020	CORDOVA B-5	60 29 42 145 39 55	C 16S 3W12
	CORDOVA C-4	60 33 39 145 29 44	C 15S 2W24
212-10-10060	CORDOVA B-5	60 28 35 145 44 15	C 16S 3W15
	CORDOVA C-5	60 31 57 145 38 35	C 15S 2W30
212-10-10060-0010 Eyak Lake	CORDOVA C-5	60 33 9 145 40 23	C 15S 3W24
212-10-10060-2200 Currin Slough	CORDOVA C-5	60 31 39 145 38 1	C 15S 2W31
	CORDOVA C-4	60 37 22 145 25 8	C 14S 1W28
212-10-10060-2200-0030	CORDOVA C-4	60 37 34 145 24 50	C 14S 1W28
212-10-10060-2200-3025 Ibeck Creek	CORDOVA C-5	60 32 25 145 33 20	C 15S 2W27
		60 33 58 145 30 16	C 15S 2W13
212-10-10060-2200-3100	CORDOVA C-4	60 36 38 145 26 37	C 14S 1W32
		60 36 42 145 26 5	C 14S 1W32
212-10-10060-2240 Power Creek	CORDOVA C-5	60 35 1 145 38 32	C 15S 2W 7
		60 35 35 145 34 40	C 15S 2W 4
212-10-10060-2250	CORDOVA C-5	60 35 21 145 38 29	C 15S 2W 7
		60 35 16 145 37 40	C 15S 2W 8
212-10-10080	CORDOVA B-6	60 27 34 145 54 22	C 16S 4W27
		60 27 42 145 53 11	C 16S 4W23
212-10-10084	CORDOVA B-6	60 27 38 145 54 29	C 16S 4W22
		60 28 10 145 54 37	C 16S 4W22
212-10-10094	CORDOVA B-6	60 27 55 145 56 47	C 16S 4W21
		60 28 16 145 55 38	C 16S 4W21

Stream/Lake	Map Sheet	Lat./Long.	Legal
212-10-10094-0010	CORDOVA B-6	60 28 21 145 55 22	C 16S 4W22
212-20-10020 Martin River	CORDOVA B-3 CORDOVA B-1	60 24 11 144 52 37 60 27 33 144 17 49	C 17S 3E16 C 16S 6E26
212-20-10020-0020	CORDOVA B-1	60 27 11 144 16 27	C 16S 6E26
212-20-10020-2040	CORDOVA B-2	60 24 28 144 41 30 60 23 19 144 38 22	C 17S 4E 9 C 17S 4E23
212-20-10020-2040-0010	CORDOVA B-2	60 24 3 144 39 9	C 17S 4E14
212-20-10020-2050	CORDOVA B-2	60 23 51 144 36 31 60 23 21 144 35 28	C 17S 4E13 C 17S 5E19
212-20-10020-2050-0010 Martin Lake	CORDOVA B-2	60 22 6 144 32 21	C 17S 5E28
212-20-10020-2050-3009	CORDOVA B-2	60 21 35 144 33 35 60 21 18 144 33 47	C 17S 5E32 C 17S 5E32
212-20-10020-2050-3015	CORDOVA B-2	60 21 19 144 33 7 60 20 49 144 33 27	C 17S 5E32 C 18S 5E 5
212-20-10020-2050-3020	CORDOVA B-2	60 21 22 144 31 1 60 20 17 144 25 54	C 17S 5E33 C 18S 5E 1
212-20-10020-2050-3020-0010	CORDOVA B-2	60 21 21 144 27 8	C 17S 5E36
212-20-10020-2050-3021	CORDOVA B-2	60 20 48 144 31 44 60 18 56 144 31 30	C 18S 5E 4 C 18S 5E16
212-20-10020-2050-3027	CORDOVA B-2	60 20 32 144 31 27 60 19 10 144 30 50	C 18S 5E 4 C 18S 5E15
212-20-10020-2050-3035	CORDOVA B-2	60 20 54 144 30 46 60 19 47 144 28 2	C 18S 5E 3 C 18S 5E11
212-20-10020-2060	CORDOVA B-2	60 24 0 144 31 34 60 23 50 144 31 21	C 17S 5E16 C 17S 5E16
212-20-10020-2060-0010 Little Martin Lake	CORDOVA B-2	60 23 35 144 29 7	C 17S 5E14
212-20-10020-2067	CORDOVA B-2	60 24 35 144 27 57 60 27 2 144 22 48	C 17S 5E11 C 16S 6E29

Stream/Lake	Map Sheet	Lat./Long.	Legal
212-20-10020-2080	CORDOVA B-1	60 24 45 144 21 22	C 17S 6E 9
		60 24 27 144 19 23	C 17S 6E10
212-20-10020-2080-0010 Tokun, Lake	CORDOVA B-1	60 24 22 144 17 34	C 17S 6E14
212-20-10020-2094	CORDOVA B-1	60 26 25 144 22 25	C 16S 6E32
		60 26 35 144 15 42	C 16S 6E36
212-20-10020-2094-0010	CORDOVA B-1	60 26 32 144 15 18	C 16S 6E36
212-20-10040	CORDOVA B-3	60 27 14 144 49 42	C 16S 3E26
	CORDOVA B-2	60 28 1 144 25 4	C 16S 6E19
212-20-10040-2011	CORDOVA B-3	60 27 24 144 46 23	C 16S 3E25
	CORDOVA C-2	60 30 51 144 44 4	C 16S 4E 5
212-20-10040-2011-3010	CORDOVA B-2	60 28 13 144 44 32	C 16S 4E19
	CORDOVA C-2	60 30 10 144 35 41	C 16S 4E12
212-20-10040-2011-3020	CORDOVA B-2	60 29 44 144 43 38	C 16S 4E 8
		60 29 18 144 41 5	C 16S 4E16
212-20-10040-2011-3030	CORDOVA C-2	60 30 52 144 44 4	C 16S 4E 5
		60 31 54 144 43 21	C 15S 4E32
212-20-10040-2031	CORDOVA B-2	60 27 14 144 39 12	C 16S 4E27
		60 28 31 144 30 29	C 16S 5E21
212-20-10064	CORDOVA C-3	60 33 33 144 47 5	C 15S 3E24
	CORDOVA C-2	60 35 43 144 43 55	C 15S 4E 5
212-20-10080 Hotcake Channel	CORDOVA B-3	60 27 49 144 53 27	C 16S 3E29
	NABESNA B-6	62 25 25 143 39 38	C 7N 9E 1
212-20-10080-0010 Miles Lake	CORDOVA C-2	60 40 50 144 40 5	C 14S 4E10
212-20-10080-2100 Bremner River	CORDOVA D-2	60 49 52 144 30 35	C 12S 5E15
	CORDOVA D-1	60 58 47 144 0 0	C 10S 8E28
212-20-10080-2100-3089	VALDEZ A-2	61 0 8 144 35 39	C 10S 5E18
		61 1 57 144 42 55	C 10S 4E 4
212-20-10080-2100-3089-0020	VALDEZ A-2	61 0 38 144 40 54	C 10S 4E10
212-20-10080-2100-3089-0030	VALDEZ A-2	61 2 25 144 44 3	C 9S 4E32

Stream/Lake	Map Sheet	Lat./Long.	Legal
212-20-10080-2100-3112	VALDEZ A-2	61 0 57 144 31 32	C 10S 5E 9
		61 0 44 144 29 6	C 10S 5E10
212-20-10080-2100-3112-0020	VALDEZ A-2	61 1 11 144 30 19	C 10S 5E10
212-20-10080-2100-3113	VALDEZ A-2	61 2 4 144 26 32	C 10S 5E 1
		61 4 28 144 22 50	C 9S 6E20
212-20-10080-2100-3115	VALDEZ A-1	61 1 36 144 18 49	C 10S 6E 3
Salmon Creek		61 2 25 144 19 43	C 9S 6E34
212-20-10080-2157	CORDOVA D-3	60 59 35 144 48 29	C 10S 3E24
		60 59 28 144 50 15	C 10S 3E23
212-20-10080-2159	CORDOVA D-3	60 59 39 144 48 31	C 10S 3E23
	VALDEZ A-4	61 2 52 145 12 23	C 9S 1E34
212-20-10080-2225	VALDEZ A-3	61 12 50 144 51 55	C 7S 3E33
		61 13 10 144 52 9	C 7S 3E33
212-20-10080-2225-0020	VALDEZ A-3	61 13 21 144 52 30	C 7S 3E33
212-20-10080-2235	VALDEZ A-3	61 13 0 144 51 5	C 7S 3E34
Tiekel River		61 13 36 144 53 10	C 7S 3E28
212-20-10080-2246	VALDEZ B-3	61 17 32 144 48 55	C 7S 3E 2
		61 17 37 144 48 32	C 7S 3E 2
212-20-10080-2250	VALDEZ B-3	61 18 25 144 48 31	C 6S 3E35
		61 18 46 144 47 19	C 6S 3E25
212-20-10080-2261	VALDEZ B-2	61 21 18 144 42 6	C 6S 4E16
		61 21 51 144 41 8	C 6S 4E 9
212-20-10080-2300	VALDEZ C-2	61 30 47 144 24 4	C 4S 6E19
Chitina River	MC CARTHY A-4	61 7 15 142 11 40	C 9S 18E 3
212-20-10080-2300-3310	MC CARTHY B-8	61 23 43 143 59 24	C 5S 8E33
Tebay River	VALDEZ A-1	61 14 18 144 11 8	C 7S 7E29
212-20-10080-2300-3310-4085	VALDEZ B-1	61 17 2 144 3 20	C 7S 8E 6
Hanagita River	MC CARTHY A-8	61 14 24 143 48 23	C 7S 9E28
212-20-10080-2300-3310-4085-0010	MC CARTHY A-8	61 14 4 143 47 41	C 7S 9E28
Hanagita Lake			
212-20-10080-2300-3371	MC CARTHY B-8	61 22 21 143 46 52	C 6S 9E 3
Gilahina River		61 26 36 143 42 46	C 5S 9E12

Stream/Lake	Map Sheet	Lat./Long.	Legal
212-20-10080-2300-3371-4041	MC CARTHY B-8	61 25 34 143 43 54	C 5S 9E23
Chokosna River		61 28 36 143 46 8	C 4S 9E34
212-20-10080-2300-3421	MC CARTHY B-7	61 19 13 143 35 13	C 6S 10E27
Lakina River		61 29 57 143 23 26	C 4S 11E27
212-20-10080-2300-3421-4062	MC CARTHY B-7	61 22 53 143 19 24	C 6S 12E 6
	MC CARTHY B-6	61 23 16 143 13 39	C 5S 12E34
212-20-10080-2300-3421-4062-0010	MC CARTHY B-7	61 23 9 143 16 51	C 5S 12E32
Long Lake			
212-20-10080-2300-3511	MC CARTHY B-6	61 20 55 143 14 17	C 6S 12E15
Nizina River	MC CARTHY B-5	61 24 55 142 35 12	C 5S 16E20
212-20-10080-2300-3511-4130	MC CARTHY B-5	61 23 10 142 35 2	C 5S 16E32
		61 24 9 142 33 51	C 5S 16E28
212-20-10080-2300-3511-4130-0010	MC CARTHY B-5	61 23 39 142 33 49	C 5S 16E33
212-20-10080-2300-3540	MC CARTHY B-6	61 19 47 143 8 7	C 6S 13E19
McCarthy Creek	MC CARTHY A-6	61 8 38 143 14 3	C 8S 12E27
212-20-10080-2300-3660	MC CARTHY A-5	61 12 44 142 50 8	C 7S 14E35
Tana River	BERING GLACIER	60 53 49 143 7 57	C 11S 13E20
212-20-10080-2300-3660-4201	BERING GLACIER	60 59 26 142 43 5	C 10S 15E22
	MC CARTHY A-5	61 1 5 142 41 2	C 10S 15E11
212-20-10080-2300-3660-4205	BERING GLACIER	60 59 13 142 43 6	C 10S 15E22
		60 57 20 142 41 1	C 10S 15E35
212-20-10080-2300-3660-4211	BERING GLACIER	60 56 50 142 43 23	C 11S 15E 3
		60 53 27 142 43 43	C 11S 15E27
212-20-10080-2300-3660-4211-5015	BERING GLACIER	60 56 22 142 42 42	C 11S 15E 3
		60 53 37 142 43 37	C 11S 15E22
212-20-10080-2300-3660-4222	BERING GLACIER	60 53 6 142 53 33	C 11S 14E27
		60 53 39 142 55 51	C 11S 14E21
212-20-10080-2300-3660-4227	BERING GLACIER	60 53 4 142 58 34	C 11S 14E29
		60 53 24 143 7 30	C 11S 13E29
212-20-10080-2300-3660-4227-5009	BERING GLACIER	60 52 47 142 59 17	C 11S 14E30
		60 52 46 142 55 7	C 11S 14E28
212-20-10080-2300-3660-4227-5015	BERING GLACIER	60 52 52 143 1 13	C 11S 13E25
		60 52 5 143 1 4	C 11S 13E36

Stream/Lake	Map Sheet	Lat./Long.	Legal
212-20-10080-2300-3660-4227-5019	BERING GLACIER	60 53 3 143 4 13	C 11S 13E27
		60 52 31 143 4 6	C 11S 13E34
212-20-10080-2300-3660-4238	BERING GLACIER	60 53 30 143 5 39	C 11S 13E27
		60 54 5 143 5 46	C 11S 13E21
212-20-10080-2300-3751	MC CARTHY A-4	61 7 15 142 11 39	C 9S 18E 3
	MC CARTHY A-3	61 6 30 142 2 45	C 9S 19E 9
212-20-10080-2310	VALDEZ C-2	61 32 26 144 24 34	C 4S 5E12
Kotsina River		61 32 25 144 22 35	C 4S 6E 7
212-20-10080-2331	VALDEZ C-2	61 38 24 144 36 30	C 3S 4E 1
Tonsina River	VALDEZ C-4	61 31 16 145 29 43	C 4S 2W13
212-20-10080-2331-0020	VALDEZ C-5	61 30 23 145 30 51	C 4S 2W24
Tonsina Lake			
212-20-10080-2331-3005	VALDEZ C-2	61 38 31 144 37 11	C 3S 4E 2
		61 39 8 144 38 56	C 2S 4E34
212-20-10080-2331-3055	VALDEZ C-3	61 39 53 144 46 4	C 2S 3E25
		61 39 25 144 46 17	C 2S 3E36
212-20-10080-2331-3071	VALDEZ C-4	61 39 48 145 10 6	C 2S 1E26
Bernard Creek	VALDEZ C-3	61 36 55 145 6 39	C 3S 2E18
212-20-10080-2331-3081	VALDEZ C-4	61 35 41 145 13 55	C 3S 1E21
Little Tonsina River	VALDEZ B-4	61 28 8 145 7 30	C 5S 2E 6
212-20-10080-2331-3093	VALDEZ C-4	61 31 21 145 29 35	C 4S 2W13
Quartz Creek		61 31 13 145 28 12	C 4S 1W18
212-20-10080-2331-3100	VALDEZ C-5	61 30 49 145 30 27	C 4S 2W24
Greyling Creek	VALDEZ B-5	61 25 10 145 44 8	C 5S 3W22
212-20-10080-2401	VALDEZ D-4	61 57 19 145 16 59	C 2N 1E18
Klutina River	VALDEZ B-6	61 27 19 146 3 20	C 5S 5W12
212-20-10080-2401-0020	VALDEZ C-6	61 40 9 145 59 6	C 2S 4W29
Klutina Lake			
212-20-10080-2401-0030	VALDEZ B-6	61 27 16 146 2 37	C 5S 5W12
212-20-10080-2401-3061	VALDEZ D-5	61 45 50 145 38 43	C 1S 2W19
Manker Creek	VALDEZ C-5	61 34 3 145 40 21	C 3S 3W36
212-20-10080-2401-3071	VALDEZ C-5	61 44 13 145 44 24	C 1S 3W34
Mahlo River		61 41 52 145 40 17	C 2S 2W18

Stream/Lake	Map Sheet	Lat./Long.	Legal
212-20-10030-2401-3100 Saint Anne Creek	VALDEZ C-6 VALDEZ D-6	61 44 19 145 57 59 61 49 45 146 3 10	C 1S 4W33 C 1N 5W36
212-20-10080-2401-3120	VALDEZ C-6	61 38 31 146 1 15 61 38 57 146 3 9	C 3S 4W 6 C 2S 5W36
212-20-10080-2401-3130 Hallet River	VALDEZ C-6	61 36 18 145 59 48 61 33 29 146 10 2	C 3S 4W17 C 3S 5W32
212-20-10030-2401-3145 Klutina Lake	VALDEZ C-6	61 31 13 145 58 2 61 30 40 145 58 1	C 4S 4W16 C 4S 4W21
212-20-10030-2401-3145-0010	VALDEZ C-6	61 31 1 145 57 55	C 4S 4W16
212-20-10080-2431 Tazlina River	GULKANA A-3 GULKANA A-5	62 2 20 145 23 8 62 0 42 146 14 7	C 3N 1W15 C 3N 6W25
212-20-10080-2431-0040	GULKANA A-5	62 0 9 146 16 23	C 3N 6W35
212-20-10030-2431-3027	GULKANA A-4	62 4 57 145 33 33 62 3 24 145 35 5	C 4N 2W34 C 3N 2W10
212-20-10080-2431-3032 Tolsona Creek	GULKANA A-4 GULKANA A-5	62 3 55 145 59 49 62 9 31 146 1 52	C 3N 4W 5 C 4N 4W 6
212-20-10030-2431-3113 Kaina Creek	VALDEZ D-7 VALDEZ C-6	61 59 7 146 18 42 61 41 52 146 14 26	C 2N 6W 3 C 2S 6W13
212-20-10080-2431-3113-0010 Kaina Lake	VALDEZ D-6	61 50 20 146 11 50	C 1N 5W30
212-20-10080-2431-3113-0020	VALDEZ C-6	61 41 39 146 14 32	C 2S 6W13
212-20-10080-2431-3122 Mendeltna Creek	VALDEZ D-7 GULKANA A-6	61 58 3 146 24 50 62 8 7 146 37 56	C 2N 7W12 C 4N 8W14
212-20-10080-2431-3122-0010 Old Man Lake	GULKANA A-6	62 8 51 146 39 8	C 4N 8W11
212-20-10030-2431-3122-4021	GULKANA A-6	62 8 35 146 39 59 62 11 29 146 47 27	C 4N 8W10 C 5N 8W30
212-20-10080-2461	GULKANA A-3 MT HAYES A-4	62 13 16 145 23 38 63 10 47 145 31 0	C 5N 1W15 F 20S 12E18
212-20-10030-2461-0040 Paxson Lake	GULKANA D-4	62 54 34 145 31 54	C 13N 2W14

Stream/Lake	Map Sheet	Lat./Long.	Legal
212-20-10080-2461-0060 Summit Lake	MT HAYES A-4	63 8 22 145 32 50	F 20S 11E36
212-20-10080-2461-3091 West Fork Gulkana River	GULKANA C-4 GULKANA D-6	62 34 29 145 37 33 62 48 45 146 40 49	C 9N 2W 8 C 12N 8W23
212-20-10080-2461-3091-0030	GULKANA D-6	62 48 19 146 41 29	C 12N 8W22
212-20-10080-2461-3091-4021	GULKANA C-4 GULKANA B-5	62 35 18 145 52 17 62 24 19 146 0 7	C 9N 3W 6 C 7N 4W 8
212-20-10080-2461-3091-4021-0010 Fish Lake	GULKANA C-4	62 32 44 145 51 7	C 9N 3W19
212-20-10080-2461-3091-4021-0020 Dog Lake	GULKANA B-4	62 26 46 145 55 54	C 8N 4W27
212-20-10080-2461-3091-4021-0030	GULKANA B-4	62 26 23 145 57 39	C 8N 4W28
212-20-10080-2461-3091-4021-0040	GULKANA B-4	62 25 1 145 58 48	C 7N 4W 4
212-20-10080-2461-3091-4021-0050 Crosswind Lake	GULKANA B-5	62 21 51 146 1 37	C 7N 4W30
212-20-10080-2461-3091-4042	GULKANA C-5 GULKANA D-5	62 38 25 146 1 14 62 47 29 146 3 34	C 10N 4W20 C 12N 4W30
212-20-10080-2461-3091-4122 Keg Creek	GULKANA C-5 GULKANA D-5	62 43 31 146 26 3 62 49 36 146 20 54	C 11N 6W19 C 12N 6W16
212-20-10080-2461-3091-4142 Moose Creek	GULKANA C-6 GULKANA D-6	62 44 15 146 32 46 62 47 2 146 30 7	C 11N 7W16 C 12N 7W34
212-20-10080-2461-3161 Twelvemile Creek	GULKANA D-4	62 49 12 145 39 34 62 48 38 145 44 21	C 12N 2W18 C 12N 3W23
212-20-10080-2461-3171 Middle Fork Gulkana River	GULKANA D-4 GULKANA D-5	62 50 47 145 39 59 62 55 25 146 5 58	C 12N 2W 6 C 13N 5W12
212-20-10080-2461-3171-0030 Dickey Lake	GULKANA D-5	62 56 4 146 6 29	C 13N 5W 2
212-20-10080-2461-3171-4032	GULKANA D-4 MT HAYES A-4	62 54 24 145 54 11 63 4 5 145 42 38	C 13N 4W13 F 21S 11E30
212-20-10080-2461-3171-4032-0010	MT HAYES A-4	63 0 30 145 44 47	F 22S 10E13

Stream/Lake	Map Sheet	Lat./Long.	Legal
212-20-10080-2461-3171-4032-0020	MT HAYES A-4	63 1 46 145 43 10	F 22S 11E 7
212-20-10080-2461-3171-4032-0030 Octopus Lake	MT HAYES A-4	63 3 44 145 42 46	F 21S 11E30
212-20-10080-2461-3171-4032-0040	MT HAYES A-4	63 4 23 145 42 6	F 21S 11E30
212-20-10080-2461-3171-4042	GULKANA D-4	62 55 5 145 55 43 62 58 30 145 54 0	C 13N 4W11 F 22S 10E30
212-20-10080-2461-3171-4042-0010 Swede Lake	MT HAYES A-4	63 0 5 145 52 32	F 22S 10E20
212-20-10080-2461-3232	MT HAYES A-3	63 0 48 145 29 56 63 1 6 145 29 21	F 22S 12E17 F 22S 12E 8
212-20-10080-2461-3241	MT HAYES A-4	63 1 28 145 31 2 63 1 51 145 31 13	F 22S 12E 7 F 22S 12E 6
212-20-10080-2461-3241-0010	MT HAYES A-4	63 2 14 145 31 12	F 22S 12E 6
212-20-10080-2461-3272 Fish Creek	MT HAYES A-3	63 6 7 145 29 26 63 4 47 145 24 12	F 21S 12E17 F 21S 12E23
212-20-10080-2461-3272-0010 Lower Fish Lake	MT HAYES A-3	63 5 14 145 24 58	F 21S 12E22
212-20-10080-2461-3272-0020 Upper Fish Lake	MT HAYES A-3	63 3 56 145 23 29	F 21S 12E26
212-20-10080-2461-3292 Gunn Creek	MT HAYES A-4 MT HAYES A-3	63 10 13 145 31 50 63 7 52 145 20 37	F 20S 12E19 F 21S 13E 6
212-20-10080-2481 Gakona River	GULKANA B-3 MT HAYES A-3	62 17 55 145 19 13 63 5 40 145 13 59	C 6N 1W13 F 21S 13E15
212-20-10080-2481-3071 Spring Creek	GULKANA C-3 GULKANA D-3	62 37 0 145 14 40 62 47 14 145 28 39	C 10N 1E28 C 12N 1W30
212-20-10080-2481-3071-0020	GULKANA D-3	62 47 20 145 29 3	C 12N 1W30
212-20-10080-2481-3177	MT HAYES A-3	63 5 2 145 15 26 63 6 15 145 15 56	F 21S 13E21 F 21S 13E 9
212-20-10080-2481-3181	MT HAYES A-3	63 5 19 145 14 54 63 8 9 145 14 47	F 21S 13E16 F 20S 13E34

Stream/Lake	Map Sheet	Lat./Long.	Legal
212-20-10080-2481-3188	MT HAYES A-3	63 5 40 145 14 0	F 21S 13E15
		63 3 4 145 9 51	F 21S 13E36
212-20-10080-2561	GULKANA C-2	62 33 48 144 38 26	C 9N 4E15
Sinona Creek		62 38 20 144 47 34	C 10N 3E23
212-20-10080-2571	GULKANA C-2	62 35 18 144 35 37	C 9N 4E 2
Chistochina River	GULKANA D-2	62 46 47 144 39 32	C 12N 4E33
212-20-10080-2571-3062	GULKANA D-2	62 46 49 144 39 30	C 12N 4E33
East Fork Chistochina River	GULKANA D-1	62 59 22 144 28 45	C 14N 5E16
212-20-10080-2571-3062-4042	GULKANA D-1	62 57 44 144 27 21	C 14N 5E27
Eagle Creek		62 58 15 144 26 1	C 14N 5E27
212-20-10080-2571-3062-4042-5010	GULKANA D-1	62 58 15 144 26 1	C 14N 5E27
		62 59 13 144 24 9	C 14N 5E23
212-20-10080-2573	GULKANA C-2	62 36 9 144 35 7	C 10N 4E36
	GULKANA C-1	62 34 28 144 26 8	C 9N 5E11
212-20-10080-2591	GULKANA C-1	62 38 26 144 26 38	C 10N 5E22
Indian Creek		62 44 18 144 26 7	C 11N 5E14
212-20-10080-2605	GULKANA C-1	62 41 59 144 0 36	C 11N 7E25
Slana River	GULKANA D-1	62 59 46 144 15 16	C 14N 6E15
212-20-10080-2605-3019	NABESNA C-6	62 42 28 143 56 52	C 11N 8E29
Ahtell Creek	GULKANA D-1	62 47 18 144 4 38	C 12N 7E27
212-20-10080-2605-3030	NABESNA C-6	62 44 12 143 48 57	C 11N 8E13
Suslota Creek		62 41 52 143 36 50	C 11N 10E31
212-20-10080-2605-3030-0020	NABESNA C-6	62 42 35 143 35 20	C 11N 10E29
Suslota Lake			
212-20-10080-2605-3050	NABESNA D-6	62 54 9 143 44 41	C 13N 9E17
Mentasta Creek		62 54 57 143 45 27	C 13N 9E 8
212-20-10080-2605-3050-0010	NABESNA D-6	62 55 17 143 46 0	C 13N 9E 7
Mentasta Lake			
212-20-10080-2605-3050-4021	NABESNA D-6	62 55 7 143 49 12	C 13N 8E12
Fish Creek		62 56 10 143 50 46	C 13N 8E 2
212-20-10080-2605-3060	NABESNA D-6	62 57 16 143 56 22	C 14N 8E32
Bone Creek	TANACROSS A-6	63 1 5 143 47 46	C 14N 8E 1
212-20-10080-2605-3080	MT HAYES A-1	63 0 25 144 11 12	C 14N 6E12
		63 0 40 144 11 59	C 14N 6E12

Stream/Lake	Map Sheet	Lat./Long.	Legal
221-10-10020	CORDOVA C-5	60 30 9 145 50 26	C 16S 4W12
Hartney Creek		60 30 13 145 48 43	C 16S 3W 6
221-10-10020-2204	CORDOVA C-5	60 30 8 145 50 23	C 16S 4W12
	CORDOVA B-5	60 28 58 145 50 58	C 16S 4W13
221-10-10030	CORDOVA C-5	60 31 10 145 47 24	C 15S 3W32
Nicolet Creek		60 31 8 145 47 0	C 15S 3W32
221-10-10040	CORDOVA C-5	60 31 26 145 47 24	C 15S 3W32
Heney Creek		60 31 25 145 46 22	C 15S 3W33
221-10-10050	CORDOVA C-5	60 31 59 145 47 2	C 15S 3W29
Eccles Creek		60 31 49 145 46 19	C 15S 3W33
221-10-10080	CORDOVA C-5	60 33 51 145 44 22	C 15S 3W15
Fleming Creek		60 34 10 145 42 45	C 15S 3W14
221-10-10105	CORDOVA C-5	60 36 32 145 41 9	C 14S 3W36
		60 36 24 145 40 39	C 14S 3W36
221-10-10110	CORDOVA C-5	60 36 50 145 40 40	C 14S 3W36
Humpback Creek		60 36 33 145 40 24	C 14S 3W36
221-10-10160	CORDOVA C-5	60 40 4 145 37 18	C 14S 2W 8
	CORDOVA D-5	60 46 55 145 31 47	C 12S 2W35
221-10-10160-2011	CORDOVA C-5	60 41 49 145 34 44	C 13S 2W33
		60 42 6 145 35 0	C 13S 2W33
221-10-10160-2100	CORDOVA D-5	60 46 37 145 31 9	C 13S 2W 2
		60 46 53 145 30 28	C 12S 2W36
221-10-10160-2165	CORDOVA D-5	60 45 36 145 31 8	C 13S 2W11
		60 45 33 145 31 23	C 13S 2W11
221-10-10160-2175	CORDOVA D-5	60 45 36 145 31 8	C 13S 2W11
		60 45 38 145 31 33	C 13S 2W11
221-10-10160-2185	CORDOVA D-5	60 46 22 145 31 8	C 13S 2W 2
		60 46 18 145 31 39	C 13S 2W 2
221-10-10160-2190	CORDOVA D-5	60 46 29 145 31 5	C 13S 2W 2
		60 46 46 145 30 17	C 12S 2W36
221-10-10160-2210	CORDOVA D-5	60 46 27 145 31 13	C 13S 2W 2
		60 46 54 145 30 28	C 12S 2W36
221-10-10165	CORDOVA C-5	60 40 27 145 37 21	C 14S 2W 8
Rude River		60 40 53 145 37 8	C 14S 2W 5

Stream/Lake	Map Sheet	Lat./Long.	Legal
212-20-10080-2605-3085	MT HAYES A-1	63 0 10 144 12 54	C 14N 6E11
	GULKANA D-1	62 59 55 144 13 22	C 14N 6E14
212-20-10080-2605-3090	MT HAYES A-1	63 0 8 144 14 9	C 14N 6E11
		63 0 26 144 14 40	C 14N 6E10
212-20-10080-2605-3094	GULKANA D-1	63 0 0 144 14 34	C 14N 6E15
	MT HAYES A-1	63 0 24 144 17 1	C 14N 6E 9
212-20-10080-2605-3101	GULKANA D-1	62 59 46 144 15 15	C 14N 6E15
		62 58 39 144 17 40	C 14N 6E21
212-20-10080-2605-3101-4010	GULKANA D-1	62 59 38 144 16 52	C 14N 6E16
		62 59 25 144 17 52	C 14N 6E16
212-20-10080-2655	NABESNA C-6	62 37 16 143 47 35	C 10N 9E30
Tanada Creek	NABESNA B-5	62 27 6 143 22 48	C 8N 11E28
212-20-10080-2655-0010	NABESNA B-5	62 25 23 143 22 28	C 7N 11E 4
Tanada Lake			
212-20-10080-2755	NABESNA B-6	62 25 24 143 39 38	C 7N 9E 1
		62 24 57 143 38 37	C 7N 9E 1
212-20-10080-2755-0010	NABESNA B-5	62 25 30 143 29 21	C 8N 10E35
212-20-10100	CORDOVA B-3	60 26 36 145 5 11	C 16S 2E32
		60 26 52 145 5 30	C 16S 2E31
212-20-10110	CORDOVA B-3	60 25 50 145 7 7	C 17S 2E 6
		60 27 30 145 7 15	C 16S 1E25
212-30-10016	CORDOVA B-2	60 15 46 144 41 44	C 18S 4E33
	CORDOVA A-2	60 14 20 144 35 10	C 19S 5E 7
212-30-10016-2016	CORDOVA A-2	60 14 42 144 37 38	C 19S 4E12
		60 14 3 144 36 34	C 19S 4E12
212-30-10020	CORDOVA B-2	60 16 5 144 42 6	C 18S 4E33
		60 23 38 144 43 53	C 17S 4E17
212-30-10020-2050	CORDOVA B-2	60 19 37 144 39 38	C 18S 4E10
		60 20 3 144 38 1	C 18S 4E11
221-10-10010	CORDOVA B-6	60 28 49 145 54 7	C 16S 4W15
		60 28 32 145 55 1	C 16S 4W15
221-10-10015	CORDOVA B-6	60 29 0 145 53 31	C 16S 4W14
		60 28 43 145 53 4	C 16S 4W14

Stream/Lake	Map Sheet	Lat./Long.	Legal
221-10-10170	CORDOVA C-5	60 40 12 145 38 29	C 14S 2W 7
Robinson Falls Creek		60 41 16 145 39 39	C 14S 3W 1
221-10-10180	CORDOVA C-5	60 38 59 145 41 41	C 14S 3W14
		60 39 9 145 41 36	C 14S 3W14
221-20-10180	CORDOVA C-5	60 37 2 145 52 25	C 14S 4W35
		60 36 56 145 52 12	C 14S 4W35
221-20-10190	CORDOVA C-5	60 38 13 145 48 31	C 14S 3W19
		60 38 5 145 47 47	C 14S 3W20
221-20-10200	CORDOVA C-5	60 38 40 145 48 24	C 14S 3W20
		60 38 35 145 47 37	C 14S 3W20
221-20-10210	CORDOVA C-5	60 38 46 145 48 31	C 14S 3W19
Rogue Creek		60 39 17 145 46 56	C 14S 3W17
221-20-10230	CORDOVA C-5	60 39 31 145 48 41	C 14S 3W18
Raging Creek		60 40 50 145 46 20	C 14S 3W 4
221-20-10240	CORDOVA C-5	60 39 0 145 52 20	C 14S 4W14
		60 39 20 145 50 59	C 14S 4W13
221-20-10255	CORDOVA C-5	60 41 16 145 50 14	C 14S 4W 1
Simpson Creek		60 41 36 145 49 3	C 13S 3W31
221-20-10260	CORDOVA C-5	60 41 28 145 50 13	C 14S 4W 1
		60 43 15 145 46 11	C 13S 3W21
221-20-10270	CORDOVA C-6	60 37 57 145 56 19	C 14S 4W28
		60 38 13 145 56 56	C 14S 4W21
221-20-10290	CORDOVA C-6	60 39 24 145 58 51	C 14S 4W17
		60 39 8 145 57 43	C 14S 4W17
221-20-10294	CORDOVA C-6	60 39 46 145 57 35	C 14S 4W 8
		60 39 55 145 56 26	C 14S 4W 9
221-20-10298	CORDOVA C-6	60 40 21 145 57 7	C 14S 4W 9
		60 39 56 145 55 46	C 14S 4W 9
221-20-10300	CORDOVA C-6	60 40 48 145 56 38	C 14S 4W 4
		60 40 8 145 56 0	C 14S 4W 9
221-20-10340	CORDOVA C-6	60 41 52 145 54 27	C 13S 4W34
		60 42 10 145 53 26	C 13S 4W35
221-20-10350	CORDOVA C-6	60 42 25 145 53 51	C 13S 4W27
Koppen Creek	CORDOVA C-5	60 42 30 145 51 3	C 13S 4W25

Stream/Lake	Map Sheet	Lat./Long.	Legal
221-20-10360	CORDOVA C-6	60 42 56 145 53 53	C 13S 4W27
Sheep River	CORDOVA C-5	60 45 0 145 50 41	C 13S 4W12
221-20-10370	CORDOVA C-6	60 40 9 146 1 21	C 14S 5W12
		60 40 27 146 2 32	C 14S 5W11
221-20-10380	CORDOVA C-6	60 38 43 146 7 13	C 14S 5W21
		60 38 49 146 7 29	C 14S 5W21
221-30-10400	CORDOVA C-7	60 38 22 146 15 50	C 14S 6W22
		60 38 26 146 15 5	C 14S 6W22
221-30-10410	CORDOVA C-6	60 39 59 146 12 52	C 14S 6W12
		60 39 1 146 11 38	C 14S 6W13
221-30-10420	CORDOVA C-6	60 40 41 146 11 56	C 14S 6W 1
		60 40 30 146 11 46	C 14S 6W12
221-30-10430	CORDOVA C-6	60 41 19 146 10 59	C 14S 5W 6
		60 40 44 146 10 0	C 14S 5W 6
221-30-10440	CORDOVA C-6	60 41 49 146 9 20	C 13S 5W32
		60 41 6 146 8 30	C 14S 5W 5
221-30-10450	CORDOVA C-6	60 42 26 146 7 39	C 13S 5W28
		60 41 19 146 6 34	C 14S 5W 4
221-30-10460	CORDOVA C-6	60 42 36 146 4 5	C 13S 5W26
		60 42 38 146 2 5	C 13S 5W25
221-30-10460-2006	CORDOVA C-6	60 42 36 146 4 5	C 13S 5W26
		60 42 24 146 4 18	C 13S 5W27
221-30-10470	CORDOVA C-6	60 44 12 146 3 17	C 13S 5W14
		60 43 41 146 2 15	C 13S 5W24
221-30-10480	CORDOVA D-6	60 45 17 145 58 20	C 13S 4W 8
		60 45 53 145 57 9	C 13S 4W 4
221-30-10490	CORDOVA D-6	60 45 22 146 2 12	C 13S 5W12
		60 45 44 146 0 31	C 13S 4W 7
221-30-10498	CORDOVA D-6	60 47 40 146 2 46	C 12S 5W25
		60 48 47 146 0 26	C 12S 4W19
221-30-10500	CORDOVA D-6	60 47 50 146 3 6	C 12S 5W26
		60 49 43 146 1 6	C 12S 4W18
221-30-10500-2015	CORDOVA D-6	60 49 43 146 1 4	C 12S 4W18
Gravina River		60 50 19 146 2 51	C 12S 5W12

Stream/Laka	Map Sheet	Lat./Long.	Legal
221-30-10500-2015-0010	CORDOVA D-6	60 50 30 146 3 11	C 12S 5W11
221-30-10510	CORDOVA C-6	60 44 47 146 8 6	C 13S 5W17
	CORDOVA D-6	60 45 11 146 6 45	C 13S 5W 9
221-30-10513	CORDOVA C-6	60 44 0 146 10 13	C 13S 5W19
		60 44 31 146 9 34	C 13S 5W18
221-30-10516	CORDOVA D-6	60 45 35 146 10 19	C 13S 5W 7
		60 46 6 146 8 25	C 13S 5W 5
221-30-10517	CORDOVA D-6	60 45 36 146 10 25	C 13S 5W 7
		60 47 4 146 10 48	C 12S 5W31
221-30-10520	CORDOVA C-6	60 44 51 146 13 25	C 13S 6W14
	CORDOVA D-6	60 46 24 146 13 38	C 13S 6W 2
221-30-10525	CORDOVA C-6	60 43 53 146 13 39	C 13S 6W23
		60 43 55 146 14 1	C 13S 6W23
221-30-10540	CORDOVA C-7	60 42 50 146 16 57	C 13S 6W28
		60 43 14 146 16 31	C 13S 6W22
221-30-10560	CORDOVA D-7	60 46 46 146 16 13	C 12S 6W34
	CORDOVA D-6	60 47 31 146 14 22	C 12S 6W35
221-30-10600	CORDOVA D-7	60 45 29 146 19 39	C 13S 6W 8
		60 45 40 146 20 16	C 13S 6W 7
221-30-10610	CORDOVA C-7	60 43 56 146 20 49	C 13S 6W19
		60 44 26 146 21 46	C 13S 7W13
221-30-10620	CORDOVA C-7	60 42 26 146 22 57	C 13S 7W25
		60 43 37 146 22 50	C 13S 7W24
221-30-10630	CORDOVA C-7	60 42 24 146 22 54	C 13S 7W25
		60 43 21 146 23 54	C 13S 7W23
221-30-10640	CORDOVA C-7	60 41 16 146 25 41	C 14S 7W 3
		60 43 2 146 27 20	C 13S 7W28
221-30-10640-2005	CORDOVA C-7	60 41 34 146 26 45	C 13S 7W34
		60 41 34 146 29 9	C 13S 7W32
221-30-10640-2010	CORDOVA C-7	60 41 38 146 26 20	C 13S 7W34
		60 42 48 146 25 16	C 13S 7W27
221-30-10640-2011	CORDOVA C-7	60 42 12 146 26 56	C 13S 7W34
		60 42 41 146 26 53	C 13S 7W27

Stream/Lake	Map Sheet	Lat./Long.	Legal
221-30-10670	CORDOVA C-7	60 41 53 146 34 53	C 13S 8W35
		60 42 12 146 34 6	C 13S 8W35
221-30-10670-0010	CORDOVA C-7	60 42 21 146 33 54	C 13S 8W25
221-40-10700	CORDOVA C-7	60 43 2 146 37 21	C 13S 8W27
		60 42 51 146 35 43	C 13S 8W26
221-40-10710	CORDOVA C-7	60 43 49 146 34 24	C 13S 8W23
		60 43 30 146 33 26	C 13S 8W24
221-40-10720	CORDOVA C-7	60 43 48 146 33 58	C 13S 8W24
		60 43 32 146 33 5	C 13S 8W24
221-40-10730	CORDOVA C-7	60 43 55 146 31 14	C 13S 7W19
		60 43 30 146 31 0	C 13S 7W19
221-40-10740	CORDOVA C-7	60 44 16 146 29 31	C 13S 7W17
		60 43 44 146 28 34	C 13S 7W21
221-40-10750	CORDOVA D-7	60 46 19 146 27 55	C 13S 7W 4
		60 45 31 146 28 13	C 13S 7W 9
221-40-10760	CORDOVA D-7	60 45 20 146 25 55	C 13S 7W10
	CORDOVA C-7	60 44 14 146 25 37	C 13S 7W15
221-40-10760-2015	CORDOVA D-7	60 45 3 146 25 8	C 13S 7W11
		60 46 5 146 22 58	C 13S 7W 1
221-40-10760-2015-3020	CORDOVA D-7	60 45 43 146 23 41	C 13S 7W11
		60 45 15 146 22 56	C 13S 7W12
221-40-10760-2019	CORDOVA C-7	60 45 0 146 24 52	C 13S 7W11
		60 44 28 146 24 9	C 13S 7W14
221-40-10800	CORDOVA D-6	60 49 10 146 10 59	C 12S 5W19
		60 49 12 146 7 51	C 12S 5W21
221-40-10800-2010	CORDOVA D-6	60 49 9 146 10 20	C 12S 5W19
		60 49 3 146 9 51	C 12S 5W20
221-40-10806	CORDOVA D-6	60 49 16 146 12 13	C 12S 6W24
		60 49 34 146 12 12	C 12S 6W13
221-40-10810	CORDOVA D-6	60 50 17 146 5 10	C 12S 5W10
		60 50 56 146 5 25	C 12S 5W10
221-40-10820	CORDOVA D-6	60 50 59 146 7 25	C 12S 5W 9
		60 51 16 146 7 17	C 12S 5W 4

Stream/Lake	Map Sheet	Lat./Long.	Legal
221-40-10830	CORDOVA D-6	60 52 5 146 10 28	C 11S 5W31
		60 52 59 146 8 41	C 11S 5W29
221-40-10840	CORDOVA D-6	60 52 17 146 11 8	C 11S 5W31
		60 53 0 146 10 5	C 11S 5W30
221-40-10860	CORDOVA D-6	60 52 33 146 11 14	C 11S 5W31
		60 53 54 146 7 55	C 11S 5W21
221-40-10870	CORDOVA D-6	60 53 7 146 14 4	C 11S 6W26
		60 53 28 146 14 22	C 11S 6W26
221-40-10873	CORDOVA D-7	60 51 59 146 15 52	C 11S 6W34
		60 52 13 146 16 37	C 11S 6W34
221-40-10875	CORDOVA D-6	60 53 24 146 13 59	C 11S 6W26
	CORDOVA D-7	60 53 53 146 15 50	C 11S 6W22
221-40-10876	CORDOVA D-7	60 50 22 146 18 1	C 12S 6W 9
		60 50 51 146 18 43	C 12S 6W 9
221-40-10890	CORDOVA D-7	60 50 30 146 22 52	C 12S 7W12
		60 51 23 146 22 10	C 12S 6W 6
221-40-10900	CORDOVA D-7	60 50 33 146 23 21	C 12S 7W12
		60 51 18 146 23 23	C 12S 7W 1
221-40-10910	CORDOVA D-7	60 50 27 146 23 44	C 12S 7W12
		60 50 52 146 24 28	C 12S 7W11
221-40-10920	CORDOVA D-7	60 50 15 146 24 25	C 12S 7W11
		60 50 47 146 24 41	C 12S 7W11
221-40-10930	CORDOVA D-7	60 50 11 146 24 36	C 12S 7W11
		60 50 27 146 25 25	C 12S 7W11
221-40-10940	CORDOVA D-7	60 49 28 146 25 55	C 12S 7W14
		60 50 18 146 26 42	C 12S 7W10
221-40-10946	CORDOVA D-7	60 49 15 146 26 53	C 12S 7W22
		60 49 39 146 26 38	C 12S 7W15
221-40-10950	CORDOVA D-7	60 49 18 146 27 3	C 12S 7W15
		60 49 40 146 28 13	C 12S 7W16
221-40-10952	CORDOVA D-7	60 49 9 146 27 16	C 12S 7W22
		60 49 8 146 27 56	C 12S 7W21
221-40-10960	CORDOVA D-7	60 49 1 146 32 43	C 12S 7W19
Banzer Creek		60 49 11 146 31 57	C 12S 7W19

Stream/Lake	Map Sheet	Lat./Long.	Legal
221-40-10930	CORDOVA D-7	60 51 0 146 31 10	C 12S 7W 8
Horsetail Falls Creek		60 50 45 146 30 13	C 12S 7W 8
221-40-10990	CORDOVA D-7	60 51 30 146 31 6	C 12S 7W 5
Lagoon Creek		60 52 23 146 28 56	C 11S 7W33
221-40-11000	CORDOVA D-8	60 53 11 146 37 45	C 11S 8W27
		60 53 24 146 37 37	C 11S 8W27
221-40-11010	CORDOVA D-8	60 53 17 146 38 16	C 11S 8W27
		60 53 29 146 38 18	C 11S 8W27
221-40-11020	CORDOVA D-8	60 53 14 146 38 26	C 11S 8W28
		60 53 26 146 38 32	C 11S 8W28
221-40-11030	CORDOVA D-8	60 52 19 146 39 34	C 11S 8W33
		60 52 35 146 39 38	C 11S 8W33
221-40-11100	CORDOVA D-8	60 50 13 146 43 33	C 12S 8W 7
		60 50 7 146 44 0	C 12S 9W13
221-40-11108	CORDOVA D-8	60 49 51 146 43 2	C 12S 8W18
		60 49 33 146 44 16	C 12S 9W13
221-50-11060	CORDOVA D-8	60 53 56 146 41 57	C 11S 8W19
Gladhaugh Creek		60 54 2 146 40 29	C 11S 8W20
221-50-11065	CORDOVA D-8	60 53 17 146 41 47	C 11S 8W29
		60 53 18 146 40 54	C 11S 8W29
221-50-11070	CORDOVA D-8	60 54 44 146 43 34	C 11S 8W18
Black Creek		60 54 29 146 42 23	C 11S 8W19
221-50-11140	CORDOVA D-7	60 55 29 146 37 15	C 11S 8W10
		60 55 20 146 37 14	C 11S 8W15
221-50-11150	CORDOVA D-7	60 55 29 146 35 28	C 11S 8W11
Millard Creek		60 55 18 146 35 17	C 11S 8W14
221-50-11160	CORDOVA D-7	60 56 32 146 33 48	C 11S 8W 1
Duck River		60 56 53 146 33 9	C 11S 8W 1
221-50-11170	CORDOVA D-8	60 57 17 146 37 43	C 10S 8W34
Indian Creek	CORDOVA D-7	60 58 26 146 35 28	C 10S 8W26
221-50-11135	CORDOVA D-8	60 57 57 146 42 2	C 10S 8W30
		60 58 14 146 40 53	C 10S 8W29
221-50-11197	CORDOVA D-8	60 58 55 146 41 39	C 10S 8W20
		60 59 15 146 41 1	C 10S 8W20

Stream/Lake	Map Sheet	Lat./Long.	Legal
221-50-11200	CORDOVA D-8	60 59 23 146 41 33	C 10S 8W20
		60 59 28 146 40 16	C 10S 8W20
221-50-11210	VALDEZ A-8	61 1 28 146 38 37	C 10S 8W 4
		61 0 26 146 37 52	C 10S 8W15
221-50-11225	VALDEZ A-7	61 1 19 146 36 50	C 10S 8W10
		61 0 24 146 37 3	C 10S 8W15
221-50-11230	VALDEZ A-7	61 1 11 146 36 11	C 10S 8W11
		61 0 21 146 34 43	C 10S 8W13
221-50-11245	VALDEZ A-7	61 0 48 146 33 13	C 10S 8W12
		61 0 39 146 33 35	C 10S 8W12
221-50-11250	VALDEZ A-7	61 0 38 146 32 19	C 10S 7W 7
		61 0 18 146 32 33	C 10S 7W18
221-50-11260	VALDEZ A-7	61 0 12 146 30 55	C 10S 7W17
		61 0 0 146 31 7	C 10S 7W17
221-50-11290	VALDEZ A-7	61 0 10 146 29 20	C 10S 7W16
		61 0 0 146 28 33	C 10S 7W16
221-50-11310	VALDEZ A-7	61 2 13 146 33 6	C 10S 8W 1
		61 2 5 146 30 43	C 10S 7W 5
221-50-11400	VALDEZ A-8	61 3 32 146 41 38	C 9S 8W29
		61 3 34 146 42 0	C 9S 8W30
221-50-11410	VALDEZ A-8	61 3 21 146 42 49	C 9S 8W30
		61 3 42 146 43 26	C 9S 8W30
221-50-11520 Twin Falls Creek	VALDEZ A-8	61 4 13 146 47 11	C 9S 9W23
		61 4 43 146 46 32	C 9S 9W23
221-50-11530 Stellar Creek	VALDEZ A-8	61 3 10 146 48 35	C 9S 9W27
		61 2 45 146 50 7	C 9S 9W33
221-60-11300	VALDEZ A-7	61 4 41 146 33 4	C 9S 8W24
		61 4 16 146 32 16	C 9S 7W19
221-60-11320	VALDEZ A-7	61 4 39 146 29 34	C 9S 7W20
		61 3 53 146 28 36	C 9S 7W28
221-60-11330 Sawmill Creek	VALDEZ A-7	61 5 3 146 25 48	C 9S 7W14
		61 4 33 146 23 46	C 9S 7W24
221-60-11350 Allison Creek	VALDEZ A-7	61 5 9 146 21 6	C 9S 6W18
		61 4 31 146 21 15	C 9S 6W19

Stream/Lake	Map Sheet	Lat./Long.	Legal
221-60-11355	VALDEZ A-7	61 5 0 146 19 50	C 9S 6W17
		61 4 20 146 19 50	C 9S 6W20
221-60-11360	VALDEZ A-7	61 5 8 146 18 17	C 9S 6W16
		61 4 40 146 18 10	C 9S 6W21
221-60-11364	VALDEZ A-7	61 5 9 146 16 13	C 9S 6W15
		61 5 5 146 16 31	C 9S 6W15
221-60-11366	VALDEZ A-7	61 5 7 146 15 52	C 9S 6W15
		61 4 52 146 15 52	C 9S 6W22
221-60-11368	VALDEZ A-6	61 5 13 146 15 0	C 9S 6W14
	VALDEZ A-7	61 3 51 146 15 4	C 9S 6W26
221-60-11370	VALDEZ A-6	61 5 24 146 14 47	C 9S 6W14
Lowe River	VALDEZ A-5	61 6 9 145 48 42	C 9S 3W 8
221-60-11370-2145	VALDEZ A-6	61 4 31 146 10 5	C 9S 5W20
		61 4 33 146 8 51	C 9S 5W20
221-60-11370-2165	VALDEZ A-6	61 4 20 146 8 34	C 9S 5W20
		61 4 13 146 4 34	C 9S 5W23
221-60-11370-2219	VALDEZ A-6	61 3 52 146 4 50	C 9S 5W27
		61 3 47 146 1 19	C 9S 5W25
221-60-11370-2219-3007	VALDEZ A-6	61 3 54 146 3 56	C 9S 5W26
		61 5 7 146 4 24	C 9S 5W14
221-60-11370-2219-3011	VALDEZ A-6	61 4 1 146 3 11	C 9S 5W23
		61 4 8 146 2 44	C 9S 5W24
221-60-11370-2219-3015	VALDEZ A-6	61 3 48 146 1 30	C 9S 5W25
		61 3 59 146 0 33	C 9S 4W30
221-60-11370-2230	VALDEZ A-6	61 3 46 146 6 38	C 9S 5W28
		61 2 44 146 3 16	C 9S 5W35
221-60-11370-2250	VALDEZ A-6	61 2 50 145 58 42	C 9S 4W32
		61 1 56 145 54 55	C 10S 4W 3
221-60-11370-2317	VALDEZ A-5	61 5 49 145 51 30	C 9S 4W12
		61 6 14 145 50 46	C 9S 4W12
221-60-11370-2321	VALDEZ A-5	61 5 56 145 51 17	C 9S 4W12
		61 6 3 145 50 48	C 9S 4W12
221-60-11330	VALDEZ A-6	61 5 39 146 14 36	C 9S 6W14
Robe River		61 5 26 146 10 36	C 9S 5W18

Stream/Lake	Map Sheet	Lat./Long.						Legal		
221-60-11380-0010 Robe Lake	VALDEZ A-6	61	5	15	146	8	18	C	9S	5W16
221-60-11380-2095 Corbin Creek	VALDEZ A-6	61	5	25	146	10	37	C	9S	5W18
		61	6	52	146	11	24	C	9S	5W 6
221-60-11380-2095-3015	VALDEZ A-6	61	6	34	146	11	28	C	9S	5W 7
		61	6	37	146	11	54	C	9S	6W 1
221-60-11380-2099	VALDEZ A-6	61	5	31	146	9	38	C	9S	5W17
		61	5	43	146	10	3	C	9S	5W17
221-60-11380-2105	VALDEZ A-6	61	5	42	146	7	35	C	9S	5W16
		61	6	53	146	10	43	C	9S	5W 6
221-60-11380-2107	VALDEZ A-6	61	5	40	146	7	39	C	9S	5W16
		61	5	37	146	6	0	C	9S	5W15
221-60-11380-2107-0010	VALDEZ A-6	61	5	37	146	5	53	C	9S	5W15
221-60-11390	VALDEZ A-7	61	6	53	146	16	12	C	9S	6W 3
		61	7	7	146	15	55	C	9S	6W 3
221-60-11400	VALDEZ A-7	61	7	16	146	16	53	C	9S	6W 3
		61	7	47	146	15	27	C	8S	6W35
221-60-11410	VALDEZ A-7	61	7	29	146	17	10	C	8S	6W34
	VALDEZ A-6	61	8	16	146	13	20	C	8S	6W36
221-60-11420	VALDEZ A-7	61	7	33	146	17	18	C	8S	6W34
		61	8	25	146	15	0	C	8S	6W26
221-60-11430	VALDEZ A-7	61	7	43	146	17	39	C	8S	6W34
		61	7	54	146	17	3	C	8S	6W34
221-60-11440	VALDEZ A-7	61	7	58	146	18	6	C	8S	6W33
		61	8	30	146	15	13	C	8S	6W26
221-60-11450	VALDEZ A-7	61	8	18	146	19	5	C	8S	6W33
		61	8	58	146	19	8	C	8S	6W28
221-60-11460	VALDEZ A-7	61	7	25	146	21	12	C	9S	6W 6
		61	8	7	146	20	10	C	8S	6W32
221-60-11470 Mineral Creek	VALDEZ A-7	61	7	46	146	24	4	C	8S	7W36
		61	10	2	146	21	13	C	8S	6W20
221-60-11470-2006	VALDEZ A-7	61	7	54	146	23	13	C	8S	7W36
		61	7	56	146	22	20	C	8S	6W31

Stream/Lake	Map Sheet	Lat./Long.	Legal
221-60-11470-2015	VALDEZ A-7	61 8 57 146 21 21	C 8S 6W30
		61 9 26 146 21 33	C 8S 6W19
221-60-11475	VALDEZ A-7	61 7 55 146 24 23	C 8S 7W36
		61 8 17 146 23 25	C 8S 7W36
221-60-11480	VALDEZ A-7	61 8 2 146 24 32	C 8S 7W36
		61 8 19 146 23 39	C 8S 7W36
221-60-11482	VALDEZ A-7	61 8 10 146 24 40	C 8S 7W36
		61 8 24 146 24 4	C 8S 7W25
221-60-11490 Gold Creek	VALDEZ A-7	61 7 56 146 28 15	C 8S 7W34
		61 9 2 146 28 23	C 8S 7W27
221-60-11505	VALDEZ A-7	61 7 31 146 29 41	C 8S 7W33
		61 7 40 146 31 2	C 8S 7W32
221-60-11520 Uno Creek	VALDEZ A-7	61 8 38 146 35 20	C 8S 8W25
		61 9 8 146 33 40	C 8S 7W30
222-10-12010	CORDOVA D-8	60 58 10 146 58 15	C 10S 10W27
		60 58 14 146 57 49	C 10S 10W26
222-10-12030	CORDOVA D-8	60 59 39 146 58 11	C 10S 10W22
		60 59 45 146 57 7	C 10S 10W14
222-10-12040	SEWARD D-1	60 59 27 147 9 47	C 10S 11W22
		60 59 52 147 9 16	C 10S 11W15
222-10-12050	SEWARD D-1	60 59 17 147 10 9	C 10S 11W22
		60 59 50 147 10 8	C 10S 11W15
222-10-12080	SEWARD D-1	60 56 59 147 10 45	C 11S 11W 4
		60 57 12 147 10 5	C 10S 11W34
222-10-12090	SEWARD D-1	60 56 54 147 11 30	C 11S 11W 4
		60 57 31 147 11 41	C 10S 11W33
222-10-12100	SEWARD D-1	60 57 10 147 12 55	C 10S 11W32
		60 57 28 147 11 53	C 10S 11W33
222-10-12130	SEWARD D-1	60 59 56 147 12 26	C 10S 11W17
	ANCHORAGE A-1	61 0 8 147 12 2	C 10S 11W16
222-10-12140	ANCHORAGE A-1	61 0 47 147 13 32	C 10S 11W 8
		61 2 24 147 13 40	C 9S 11W32
222-10-12150	SEWARD D-1	60 59 12 147 14 22	S 10N 12E 1
		60 59 38 147 14 59	S 11N 12E36

Stream/Lake	Map Sheet	Lat./Long.	Legal
222-10-12157	ANCHORAGE A-1	61 0 24 147 16 7	S 11N 12E35
		61 1 29 147 16 21	S 11N 12E23
222-10-12157-2019	ANCHORAGE A-1	61 1 19 147 16 21	S 11N 12E26
		61 1 23 147 16 40	S 11N 12E23
222-10-12160	SEWARD D-1	60 59 50 147 16 51	S 11N 12E35
	ANCHORAGE A-1	61 0 24 147 17 41	S 11N 12E34
222-10-12175	SEWARD D-1	60 59 40 147 17 15	S 11N 12E34
		61 0 0 147 17 36	S 11N 12E34
222-10-12180	SEWARD D-1	60 58 3 147 16 48	S 10N 12E11
		60 58 44 147 18 52	S 10N 12E10
222-10-12180-0010	SEWARD D-1	60 58 16 147 17 55	S 10N 12E10
222-10-12190	SEWARD D-1	60 57 41 147 16 49	S 10N 12E14
		60 57 44 147 17 0	S 10N 12E14
222-10-12197	SEWARD D-1	60 55 52 147 15 57	S 10N 12E26
		60 56 27 147 15 55	S 10N 12E23
222-10-12200	SEWARD D-1	60 55 34 147 17 40	S 10N 12E27
		60 56 1 147 17 39	S 10N 12E27
222-10-12208	SEWARD D-1	60 56 0 147 19 27	S 10N 12E28
		60 56 16 147 19 11	S 10N 12E21
222-10-12210	SEWARD D-1	60 55 57 147 19 42	S 10N 12E28
		60 56 4 147 20 31	S 10N 12E28
222-10-12218	SEWARD D-1	60 54 10 147 19 39	S 9N 12E 4
		60 54 8 147 20 58	S 9N 12E 5
222-20-12242	SEWARD D-2	60 54 1 147 22 46	S 9N 12E 6
	SEWARD D-1	60 54 17 147 22 12	S 9N 12E 5
222-20-12250	SEWARD D-2	60 54 34 147 23 39	S 10N 12E31
		60 54 42 147 23 24	S 10N 12E31
222-20-12270	SEWARD D-2	60 56 5 147 23 7	S 10N 12E30
	SEWARD D-1	60 56 30 147 21 56	S 10N 12E20
222-20-12280	SEWARD D-2	60 57 49 147 23 12	S 10N 12E18
		60 57 53 147 22 46	S 10N 12E19
222-20-12290	SEWARD D-1	60 58 36 147 22 22	S 10N 12E 8
		60 58 44 147 21 32	S 10N 12E 8

Stream/Lake	Map Sheet	Lat./Long.	Legal
222-20-12294	SEWARD D-2	60 58 43 147 22 49	S 10N 12E 7
		60 59 7 147 22 30	S 10N 12E 5
222-20-12320	ANCHORAGE A-2	61 0 7 147 24 34	S 11N 11E36
		61 0 0 147 24 31	S 11N 11E36
222-20-12330	ANCHORAGE A-2	61 0 15 147 24 12	S 11N 12E31
		61 0 3 147 22 34	S 11N 12E32
222-20-12335	ANCHORAGE A-2	61 0 20 147 24 8	S 11N 12E31
		61 0 42 147 23 10	S 11N 12E30
222-20-12338	ANCHORAGE A-2	61 0 51 147 24 14	S 11N 12E30
		61 1 2 147 23 15	S 11N 12E30
222-20-12338-2005	ANCHORAGE A-2	61 0 53 147 24 0	S 11N 12E30
		61 1 9 147 23 38	S 11N 12E30
222-20-12340	ANCHORAGE A-2	61 1 6 147 24 53	S 11N 11E25
		61 2 10 147 22 30	S 11N 12E20
222-20-12350	ANCHORAGE A-2	61 0 27 147 28 40	S 11N 11E34
		61 0 27 147 28 15	S 11N 11E34
222-20-12355	ANCHORAGE A-2	61 0 55 147 28 57	S 11N 11E27
		61 1 7 147 28 34	S 11N 11E27
222-20-12360	SEWARD D-2	61 0 0 147 29 12	S 11N 11E34
		60 59 37 147 29 49	S 11N 11E33
222-20-12638	SEWARD D-2	60 57 36 147 40 22	S 10N 10E16
		60 57 43 147 40 10	S 10N 10E15
222-20-12640	SEWARD D-2	60 57 31 147 40 53	S 10N 10E16
		60 57 55 147 43 33	S 10N 10E 8
222-20-12640-2020	SEWARD D-2	60 57 45 147 42 29	S 10N 10E17
		60 57 59 147 42 30	S 10N 10E 8
222-20-12642	SEWARD D-2	60 57 20 147 40 51	S 10N 10E16
		60 57 19 147 41 7	S 10N 10E16
222-20-12643	SEWARD D-2	60 57 14 147 40 48	S 10N 10E16
		60 57 13 147 41 8	S 10N 10E16
222-20-12644	SEWARD D-2	60 57 6 147 40 51	S 10N 10E16
		60 57 8 147 41 11	S 10N 10E16
222-20-12647	SEWARD D-2	60 56 57 147 39 6	S 10N 10E22
		60 56 49 147 39 13	S 10N 10E22

Stream/Lake	Map Sheet	Lat./Long.	Legal
222-20-12650	SEWARD D-2	60 57 1 147 36 44	S 10N 10E13
		60 56 29 147 36 59	S 10N 10E23
222-20-12654	SEWARD D-2	60 55 12 147 36 50	S 10N 10E35
		60 55 19 147 37 7	S 10N 10E26
222-20-12659	SEWARD D-2	60 52 29 147 36 42	S 9N 10E13
		60 52 41 147 37 2	S 9N 10E14
222-20-12660	SEWARD D-2	60 52 12 147 36 48	S 9N 10E14
		60 52 11 147 38 17	S 9N 10E14
222-20-12690	SEWARD D-2	60 51 5 147 37 15	S 9N 10E23
		60 51 16 147 37 20	S 9N 10E23
222-30-12730	SEWARD D-2	60 54 8 147 39 3	S 9N 10E 3
		60 54 17 147 39 22	S 9N 10E 3
222-30-12738	SEWARD D-2	60 53 35 147 40 51	S 9N 10E 4
		60 54 0 147 40 42	S 9N 10E 4
222-30-12744	SEWARD D-2	60 53 13 147 42 12	S 9N 10E 8
		60 53 32 147 42 42	S 9N 10E 8
222-30-12750	SEWARD D-2	60 54 19 147 42 34	S 9N 10E 5
		60 54 24 147 41 23	S 9N 10E 4
222-30-12770	SEWARD D-2	60 55 17 147 43 16	S 10N 10E29
		60 55 30 147 42 8	S 10N 10E29
222-30-12780	SEWARD D-2	60 55 37 147 43 9	S 10N 10E29
		60 55 35 147 41 42	S 10N 10E28
222-30-12790	SEWARD D-2	60 56 24 147 41 36	S 10N 10E21
		60 56 24 147 40 56	S 10N 10E21
222-30-12790-2008	SEWARD D-2	60 56 24 147 41 5	S 10N 10E21
		60 56 17 147 41 4	S 10N 10E21
222-30-12810	SEWARD D-2	60 56 34 147 43 49	S 10N 10E20
		60 57 5 147 43 33	S 10N 10E17
222-30-12820	SEWARD D-2	60 56 14 147 44 55	S 10N 10E19
	SEWARD D-3	60 56 42 147 46 26	S 10N 9E24
222-30-12825	SEWARD D-3	60 56 6 147 45 13	S 10N 10E30
		60 56 7 147 46 11	S 10N 9E25
222-30-12830	SEWARD D-3	60 55 21 147 45 14	S 10N 10E30
		60 55 27 147 45 53	S 10N 9E25

Stream/Lake	Map Sheet	Lat./Long.	Legal
222-30-12840	SEWARD D-3	60 55 12 147 48 3	S 10N 9E35
		60 55 19 147 48 7	S 10N 9E26
222-30-12850	SEWARD D-3	60 54 45 147 48 24	S 10N 9E35
		60 54 14 147 48 49	S 9N 9E 2
222-30-12870	SEWARD D-3	60 52 34 147 48 4	S 9N 9E14
		60 52 41 147 47 59	S 9N 9E14
222-30-12880	SEWARD D-3	60 52 44 147 49 4	S 9N 9E11
		60 52 51 147 49 4	S 9N 9E11
222-30-12890	SEWARD D-3	60 52 38 147 49 49	S 9N 9E15
		60 52 46 147 50 52	S 9N 9E10
222-30-12930	SEWARD C-3	60 42 3 147 57 26	S 7N 8E13
		60 41 51 147 57 29	S 7N 8E13
222-30-12950	SEWARD C-3	60 41 22 147 54 22	S 7N 9E20
		60 41 12 147 54 23	S 7N 9E20
222-30-12955	SEWARD C-3	60 41 47 147 54 26	S 7N 9E17
		60 41 52 147 54 6	S 7N 9E17
222-30-12960	SEWARD C-3	60 41 57 147 54 57	S 7N 9E17
		60 42 7 147 55 2	S 7N 9E17
222-30-12965	SEWARD C-3	60 41 47 147 55 1	S 7N 9E17
		60 41 53 147 55 20	S 7N 9E17
222-40-12960	SEWARD C-2	60 39 18 147 25 53	S 7N 11E36
		60 39 10 147 25 25	S 7N 12E31
222-40-12970	SEWARD C-2	60 41 24 147 22 59	S 7N 12E20
		60 41 18 147 22 45	S 7N 12E20
222-50-12410	ANCHORAGE A-2	61 0 56 147 30 59	S 11N 11E28
		61 1 7 147 30 26	S 11N 11E28
222-50-12420	ANCHORAGE A-2	61 2 52 147 31 5	S 11N 11E16
		61 3 12 147 29 10	S 11N 11E10
222-50-12420-0010	ANCHORAGE A-2	61 3 0 147 29 51	S 11N 11E16
222-50-12440	ANCHORAGE A-2	61 4 7 147 28 51	S 11N 11E 3
		61 5 38 147 24 30	S 12N 11E36
222-50-12440-0010 Miners Lake	ANCHORAGE A-2	61 4 58 147 26 22	S 12N 11E35

Stream/Lake	Map Sheet	Lat./Long.	Legal
222-50-12550 Miners Creek	ANCHORAGE A-2	61 3 49 147 33 50 61 3 46 147 34 43	S 11N 11E 7 S 11N 11E 7
222-50-12565	ANCHORAGE A-2	61 1 27 147 39 6 61 1 53 147 39 1	S 11N 10E22 S 11N 10E22
222-50-12570	ANCHORAGE A-2	61 1 24 147 39 43 61 2 12 147 40 42	S 11N 10E22 S 11N 10E21
222-50-12580	ANCHORAGE A-2 SEWARD D-2	61 0 44 147 40 28 60 59 33 147 42 41	S 11N 10E28 S 10N 10E 5
222-50-12600	SEWARD D-2	60 58 35 147 36 44 60 58 42 147 37 0	S 10N 10E12 S 10N 10E11
223-20-10010	SEWARD D-3	60 51 57 147 54 19 60 51 53 147 53 38	S 9N 9E17 S 9N 9E17
223-20-10020	SEWARD D-3	60 53 25 147 55 1 60 53 42 147 54 32	S 9N 9E 7 S 9N 9E 6
223-20-10024	SEWARD D-3	60 54 12 147 55 48 60 54 5 147 55 7	S 9N 9E 6 S 9N 9E 6
223-20-10027	SEWARD D-3	60 54 25 147 55 48 60 54 33 147 55 22	S 10N 9E31 S 10N 9E31
223-20-10030	SEWARD D-3	60 54 22 147 56 15 60 54 39 147 56 17	S 9N 9E 6 S 10N 8E36
223-20-10033	SEWARD D-3	60 54 18 147 56 35 60 54 36 147 57 1	S 9N 8E 1 S 10N 8E36
223-20-10040	SEWARD D-3	60 54 52 147 58 45 60 55 18 147 58 41	S 10N 8E35 S 10N 8E26
223-20-10050	SEWARD D-3	60 55 32 148 1 9 60 55 42 148 0 30	S 10N 8E27 S 10N 8E27
223-20-10055	SEWARD D-3	60 55 47 148 1 25 60 55 55 148 0 59	S 10N 8E27 S 10N 8E27
223-20-10058	SEWARD D-3	60 56 7 148 1 52 60 56 19 148 1 5	S 10N 8E28 S 10N 8E22
223-20-10070	SEWARD D-3	60 55 19 148 4 24 60 55 16 148 4 5	S 10N 8E29 S 10N 8E32
223-30-12910	SEWARD D-3	60 52 7 147 48 43 60 51 43 147 49 14	S 9N 9E14 S 9N 9E22

Stream/Lake	Map Sheet	Lat./Long.	Legal
223-30-13220	ANCHORAGE A-3	61 4 25 147 54 28	S 11N 9E 5
Coghill River		61 7 43 147 45 38	S 12N 9E13
223-30-13220-0010	ANCHORAGE A-3	61 5 44 147 48 55	S 12N 9E26
Coghill Lake			
223-30-13225	ANCHORAGE A-3	61 4 20 147 54 12	S 11N 9E 5
		61 4 11 147 52 53	S 11N 9E 5
223-30-13236	SEWARD D-3	60 59 47 147 57 42	S 11N 8E36
Avery River		60 59 34 147 57 44	S 10N 8E 1
223-30-13242	SEWARD D-3	60 58 4 147 59 37	S 10N 8E11
		60 58 5 147 59 2	S 10N 8E11
223-30-13244	SEWARD D-3	60 57 57 147 59 52	S 10N 8E10
		60 57 42 147 59 24	S 10N 8E14
224-10-14020	ANCHORAGE A-3	61 2 15 148 4 53	S 11N 8E17
		61 3 19 148 3 16	S 11N 8E 9
224-10-14140	SEWARD D-4	60 59 30 148 11 44	S 10N 7E 3
		60 59 51 148 11 53	S 11N 7E34
224-10-14140-2006	SEWARD D-4	60 59 42 148 11 44	S 11N 7E34
		60 59 52 148 11 37	S 11N 7E34
224-10-14150	SEWARD D-4	60 58 18 148 11 41	S 10N 7E10
		60 58 22 148 12 3	S 10N 7E10
224-10-14160	SEWARD D-4	60 57 36 148 12 39	S 10N 7E16
		60 57 49 148 12 44	S 10N 7E16
224-10-14170	SEWARD D-4	60 57 37 148 14 19	S 10N 7E17
Hobo Creek		60 58 54 148 16 5	S 10N 7E 6
224-10-14180	SEWARD D-4	60 56 43 148 16 1	S 10N 7E19
		60 56 57 148 15 36	S 10N 7E20
224-10-14190	SEWARD D-4	60 57 42 148 18 11	S 10N 6E13
		60 57 52 148 17 38	S 10N 6E13
224-10-14200	SEWARD D-4	60 57 49 148 18 25	S 10N 6E13
		60 58 17 148 18 5	S 10N 6E12
224-10-14210	SEWARD D-4	60 57 14 148 19 41	S 10N 6E14
		60 57 27 148 20 5	S 10N 6E14
224-10-14210-2005	SEWARD D-4	60 57 9 148 20 7	S 10N 6E14
		60 57 6 148 20 17	S 10N 6E14

Stream/Lake	Map Sheet	Lat./Long.	Legal
224-10-14220	SEWARD D-4	60 57 6 148 19 31	S 10N 6E14
		60 56 29 148 21 24	S 10N 6E22
224-10-14250 Hummer Creek	SEWARD D-4	60 54 38 148 18 54	S 10N 6E36
		60 55 0 148 19 59	S 10N 6E35
224-10-14255	SEWARD D-4	60 54 23 148 19 4	S 9N 6E 1
		60 54 11 148 19 49	S 9N 6E 2
224-10-14255-2005	SEWARD D-4	60 54 11 148 19 28	S 9N 6E 2
		60 54 3 148 19 44	S 9N 6E 2
224-10-14260	SEWARD D-4	60 52 57 148 17 57	S 9N 6E12
		60 52 41 148 17 54	S 9N 6E13
224-10-14270	SEWARD D-4	60 52 7 148 18 30	S 9N 6E13
		60 52 17 148 18 39	S 9N 6E13
224-10-14280	SEWARD D-4	60 51 40 148 18 26	S 9N 6E24
		60 51 24 148 18 36	S 9N 6E24
224-10-14290	SEWARD D-4	60 51 21 148 21 48	S 9N 6E22
		60 51 31 148 21 23	S 9N 6E22
224-10-14300	SEWARD D-4	60 51 39 148 23 2	S 9N 6E21
		60 52 10 148 22 35	S 9N 6E15
224-10-14320	SEWARD D-4	60 50 55 148 24 36	S 9N 6E28
		60 51 57 148 25 50	S 9N 6E17
224-10-14330	SEWARD D-4	60 48 47 148 20 16	S 8N 6E 2
		60 48 53 148 20 43	S 8N 6E 2
224-10-14340	SEWARD D-4	60 48 38 148 20 45	S 8N 6E 2
		60 48 41 148 21 5	S 8N 6E 2
224-10-14350	SEWARD D-4	60 49 45 148 25 4	S 9N 6E32
		60 49 49 148 24 50	S 9N 6E32
224-10-14375	SEWARD D-5	60 49 33 148 35 11	S 9N 5E33
		60 49 45 148 34 26	S 9N 5E33
224-10-14380 Billings Creek	SEWARD D-5	60 48 55 148 37 11	S 8N 5E 5
		60 50 25 148 36 4	S 9N 5E29
224-10-14400	SEWARD D-5	60 46 43 148 42 42	S 8N 4E14
		60 46 28 148 43 49	S 8N 4E22
224-10-14410	SEWARD D-5	60 46 41 148 41 35	S 8N 4E14
		60 46 31 148 41 28	S 8N 4E23

Stream/Lake	Map Sheet	Lat./Long.	Legal
224-10-14420	SEWARD D-5	60 46 46 148 39 23	S 8N 4E13
		60 46 40 148 39 31	S 8N 4E13
224-10-14440	SEWARD D-5	60 47 27 148 33 52	S 8N 5E15
		60 47 22 148 34 6	S 8N 5E16
224-10-14450	SEWARD D-5	60 47 5 148 33 55	S 8N 5E15
		60 46 44 148 34 41	S 8N 5E16
224-10-14460	SEWARD D-5	60 46 50 148 34 9	S 8N 5E16
		60 46 36 148 34 26	S 8N 5E21
224-10-14465	SEWARD D-5	60 48 12 148 30 30	S 8N 5E12
		60 47 44 148 30 41	S 8N 5E11
224-10-14470	SEWARD D-4	60 48 14 148 29 9	S 8N 5E12
		60 48 1 148 29 16	S 8N 5E12
224-10-14480	SEWARD C-5	60 42 17 148 40 39	S 7N 4E13
		60 42 11 148 41 18	S 7N 4E14
224-10-14490	SEWARD C-5	60 42 7 148 40 33	S 7N 4E13
		60 42 4 148 41 24	S 7N 4E14
224-10-14510	SEWARD D-4	60 45 32 148 28 25	S 8N 6E30
		60 45 4 148 29 0	S 8N 5E25
224-10-14520	SEWARD D-4	60 45 18 148 27 11	S 8N 6E30
	SEWARD C-4	60 44 44 148 27 4	S 8N 6E32
224-10-14540	SEWARD C-4	60 43 3 148 24 50	S 7N 6E 9
		60 42 18 148 25 45	S 7N 6E 8
224-10-14540-2002	SEWARD C-4	60 43 4 148 24 49	S 7N 6E 9
		60 43 12 148 25 23	S 7N 6E 5
224-10-14540-2005	SEWARD C-4	60 43 2 148 25 10	S 7N 6E 9
		60 42 41 148 25 31	S 7N 6E 8
224-10-14540-2006	SEWARD C-4	60 43 3 148 24 51	S 7N 6E 9
		60 42 58 148 25 33	S 7N 6E 8
224-10-14550	SEWARD C-4	60 42 4 148 23 43	S 7N 6E16
		60 40 48 148 25 30	S 7N 6E20
224-10-14570	SEWARD C-4	60 39 27 148 25 46	S 7N 6E32
		60 39 37 148 25 44	S 7N 6E32
224-10-14580	SEWARD C-4	60 39 6 148 26 46	S 7N 6E32
		60 39 20 148 27 56	S 7N 6E31

Stream/Lake	Map Sheet	Lat./Long.	Legal
224-10-14590	SEWARD C-4	60 38 49 148 26 40	S 7N 6E32
		60 39 13 148 28 15	S 7N 6E31
224-10-14600	SEWARD C-4	60 37 33 148 25 56	S 6N 6E 8
		60 37 12 148 26 25	S 6N 6E 8
224-10-14600-2006	SEWARD C-4	60 37 25 148 26 3	S 6N 6E 8
		60 37 29 148 26 22	S 6N 6E 8
224-10-14610	SEWARD C-4	60 36 59 148 25 39	S 6N 6E17
		60 36 30 148 25 16	S 6N 6E16
224-10-14610-2005	SEWARD C-4	60 36 54 148 25 23	S 6N 6E17
		60 37 1 148 25 7	S 6N 6E16
224-10-14630	SEWARD C-4	60 38 52 148 23 30	S 7N 6E34
		60 38 40 148 23 29	S 6N 6E 3
224-10-14640	SEWARD C-4	60 38 40 148 21 28	S 6N 6E 2
		60 38 23 148 21 26	S 6N 6E 2
224-10-14650	SEWARD C-4	60 39 25 148 20 37	S 7N 6E35
		60 39 48 148 20 15	S 7N 6E26
224-10-14660	SEWARD C-4	60 39 55 148 21 14	S 7N 6E26
		60 40 5 148 20 56	S 7N 6E26
224-10-14690	SEWARD C-4	60 44 19 148 17 0	S 8N 7E31
		60 44 27 148 16 20	S 8N 7E32
224-30-14700	SEWARD C-4	60 44 18 148 14 54	S 8N 7E32
		60 44 19 148 15 19	S 8N 7E32
224-30-14705	SEWARD C-4	60 43 53 148 14 59	S 7N 7E 5
		60 43 36 148 15 34	S 7N 7E 5
224-30-14710	SEWARD C-4	60 43 34 148 15 4	S 7N 7E 5
		60 43 22 148 15 36	S 7N 7E 5
224-30-14720	SEWARD C-4	60 42 53 148 15 21	S 7N 7E 8
		60 42 52 148 15 34	S 7N 7E 8
224-30-14730	SEWARD C-4	60 41 49 148 15 51	S 7N 7E17
		60 42 6 148 15 58	S 7N 7E17
224-30-14750	SEWARD C-4	60 41 7 148 16 56	S 7N 7E19
		60 41 2 148 17 30	S 7N 7E19
224-30-14760	SEWARD C-4	60 40 32 148 17 31	S 7N 7E30
		60 39 9 148 18 35	S 7N 6E36

Stream/Lake	Map Sheet	Lat./Long.	Legal
224-30-14760-0010 Shroda, Lake	SEWARD C-4	60 39 13 148 19 13	S 7N 6E36
224-30-14770	SEWARD C-4	60 38 11 148 12 11 60 38 26 148 12 9	S 6N 7E 3 S 6N 7E 3
224-30-14780	SEWARD C-4	60 37 48 148 12 26 60 38 2 148 12 57	S 6N 7E10 S 6N 7E 3
224-30-14790	SEWARD C-4	60 37 34 148 12 20 60 36 57 148 12 36	S 6N 7E10 S 6N 7E15
224-30-14800	SEWARD C-4	60 39 36 148 10 54 60 39 35 148 10 44	S 7N 7E35 S 7N 7E35
224-30-14810	SEWARD C-4	60 40 20 148 12 12 60 40 21 148 11 55	S 7N 7E27 S 7N 7E27
224-30-14850	SEWARD C-4	60 43 5 148 13 0 60 42 52 148 12 12	S 7N 7E10 S 7N 7E10
224-30-14860	SEWARD C-4	60 43 20 148 13 8 60 43 34 148 12 53	S 7N 7E 4 S 7N 7E 3
224-40-14800	SEWARD C-4	60 35 50 148 15 1 60 36 18 148 14 47	S 6N 7E20 S 6N 7E17
224-40-14810	SEWARD C-4	60 35 6 148 16 3 60 35 4 148 16 14	S 6N 7E29 S 6N 7E29
224-40-14830	SEWARD C-4	60 33 54 148 17 54 60 34 3 148 18 24	S 6N 7E31 S 6N 6E36
224-40-14840	SEWARD C-4	60 33 58 148 20 28 60 34 13 148 20 33	S 6N 6E35 S 6N 6E35
224-40-14850	SEWARD C-4	60 35 46 148 23 47 60 36 5 148 23 12	S 6N 6E21 S 6N 6E22
224-40-14860	SEWARD C-4	60 34 24 148 28 27 60 34 55 148 27 49	S 6N 6E31 S 6N 6E30
224-40-14867	SEWARD B-5	60 27 29 148 42 44 60 27 17 148 43 40	S 4N 4E11 S 4N 4E10
224-40-14868	SEWARD B-5	60 27 28 148 42 43 60 27 12 148 43 34	S 4N 4E11 S 4N 4E10
224-40-14870 Kings River	SEWARD B-5	60 27 9 148 42 18 60 27 28 148 46 56	S 4N 4E11 S 4N 4E 8

Stream/Lake	Map Sheet	Lat./Long.	Legal
224-40-14880	SEWARD B-5	60 26 41 148 42 23	S 4N 4E14
Nellie Juan River		60 25 15 148 43 23	S 4N 4E22
224-40-14890	SEWARD B-5	60 27 34 148 38 35	S 4N 5E 6
		60 27 13 148 38 55	S 4N 5E 7
224-40-14900	SEWARD C-4	60 31 21 148 26 49	S 5N 6E17
		60 31 4 148 27 48	S 5N 6E18
224-40-14905	SEWARD C-4	60 31 1 148 26 6	S 5N 6E17
		60 30 41 148 27 17	S 5N 6E19
224-40-14915	SEWARD B-4	60 28 54 148 13 43	S 5N 7E33
		60 29 6 148 13 37	S 5N 7E33
224-40-14920	SEWARD B-4	60 29 45 148 14 25	S 5N 7E28
		60 30 0 148 14 17	S 5N 7E28
224-40-14930	SEWARD C-4	60 31 3 148 13 28	S 5N 7E16
		60 30 29 148 13 7	S 5N 7E21
224-40-14935	SEWARD C-4	60 31 42 148 13 10	S 5N 7E16
		60 31 25 148 13 7	S 5N 7E16
224-40-14940	SEWARD B-4	60 29 57 148 11 19	S 5N 7E27
		60 29 43 148 12 22	S 5N 7E27
224-40-14950	SEWARD B-4	60 29 2 148 11 31	S 5N 7E34
		60 29 7 148 11 56	S 5N 7E34
224-40-14960	SEWARD B-4	60 28 39 148 11 12	S 5N 7E35
		60 28 23 148 11 22	S 4N 7E 2
224-40-14970	SEWARD B-4	60 30 0 148 10 47	S 5N 7E26
		60 29 25 148 10 36	S 5N 7E26
224-40-14980	SEWARD B-4	60 29 55 148 10 11	S 5N 7E26
		60 29 34 148 10 0	S 5N 7E26
224-40-14985	SEWARD B-4	60 29 38 148 9 13	S 5N 7E25
		60 28 53 148 8 38	S 5N 7E36
224-40-14988	SEWARD C-4	60 32 54 148 9 42	S 5N 7E 2
		60 32 59 148 9 26	S 5N 7E 1
225-20-15030	SEWARD C-3	60 31 11 148 5 31	S 5N 8E17
		60 31 4 148 5 37	S 5N 8E17
225-30-15060	SEWARD B-3	60 29 30 147 58 18	S 5N 8E25
		60 29 57 147 59 0	S 5N 8E26

Stream/Lake	Map Sheet	Lat./Long.	Legal
225-30-15070	SEWARD B-3	60 28 28 147 59 41	S 5N 8E35
		60 29 17 148 0 36	S 5N 8E35
225-30-15090	SEWARD B-3	60 27 47 148 3 6	S 4N 8E 3
		60 28 6 148 2 57	S 4N 8E 3
225-30-15100	SEWARD B-3	60 27 43 148 4 22	S 4N 8E 4
		60 28 3 148 3 59	S 4N 8E 4
225-30-15106	SEWARD B-3	60 27 29 148 5 35	S 4N 8E 8
		60 27 48 148 6 9	S 4N 8E 5
225-30-15110	SEWARD B-3	60 27 12 148 5 53	S 4N 8E 8
Eshamy Creek		60 27 9 148 6 18	S 4N 8E 8
225-30-15110-0010	SEWARD B-3	60 26 59 148 6 58	S 4N 8E 7
Eshamy Lake			
225-30-15120	SEWARD B-3	60 26 56 148 3 12	S 4N 8E10
		60 26 45 148 3 11	S 4N 8E10
225-30-15150	SEWARD B-3	60 26 50 147 58 28	S 4N 8E12
		60 26 38 147 58 16	S 4N 8E13
226-10-16890	SEWARD B-2	60 27 35 147 40 19	S 4N 10E 2
		60 27 24 147 40 26	S 4N 10E11
226-10-16910	SEWARD B-2	60 25 57 147 43 47	S 4N 10E16
		60 25 52 147 43 43	S 4N 10E16
226-10-16920	SEWARD B-3	60 26 25 147 47 6	S 4N 10E18
		60 26 11 147 47 25	S 4N 10E18
226-20-16010	SEWARD B-3	60 24 52 148 3 55	S 4N 8E28
		60 25 11 148 3 16	S 4N 8E22
226-20-16020	SEWARD B-3	60 25 6 148 5 53	S 4N 8E20
		60 25 27 148 6 2	S 4N 8E20
226-20-16030	SEWARD B-4	60 24 3 148 10 14	S 4N 7E35
		60 24 19 148 10 41	S 4N 7E26
226-20-16030-0010	SEWARD B-4	60 24 33 148 10 42	S 4N 7E26
226-20-16040	SEWARD B-4	60 22 40 148 8 56	S 3N 7E 1
		60 22 24 148 9 56	S 3N 7E 1
226-20-16050	SEWARD B-4	60 22 12 148 8 15	S 3N 8E 7
		60 22 0 148 9 5	S 3N 7E12

Stream/Lake	Map Sheet	Lat./Long.	Legal
226-20-16075	SEWARD B-4	60 21 50 148 12 30	S 3N 7E10
		60 22 3 148 12 26	S 3N 7E10
226-20-16080	SEWARD B-4	60 21 47 148 14 20	S 3N 7E 9
		60 25 16 148 14 13	S 4N 7E21
226-20-16080-0010	SEWARD B-4	60 23 56 148 14 11	S 4N 7E33
226-20-16080-0020	SEWARD B-4	60 24 36 148 14 54	S 4N 7E28
226-20-16090	SEWARD B-4	60 21 58 148 14 33	S 3N 7E 9
		60 22 19 148 14 50	S 3N 7E 9
226-20-16100	SEWARD B-4	60 21 47 148 15 47	S 3N 7E 8
		60 21 55 148 16 27	S 3N 7E 8
226-20-16110	SEWARD B-4	60 21 30 148 15 56	S 3N 7E 8
Jackpot Creek		60 21 11 148 17 4	S 3N 7E17
226-20-16120	SEWARD B-4	60 21 24 148 15 38	S 3N 7E17
		60 20 54 148 15 58	S 3N 7E17
226-20-16130	SEWARD B-4	60 19 34 148 16 34	S 3N 7E29
		60 20 10 148 18 47	S 3N 7E19
226-20-16130-2009	SEWARD B-4	60 19 6 148 16 53	S 3N 7E29
		60 18 11 148 16 30	S 3N 7E32
226-20-16180	SEWARD B-3	60 22 18 147 59 35	S 3N 8E12
		60 21 55 147 59 55	S 3N 8E11
226-20-16190	SEWARD B-3	60 21 5 148 1 30	S 3N 8E14
		60 20 40 148 1 12	S 3N 8E14
226-20-16200	SEWARD B-3	60 21 36 148 4 57	S 3N 8E 9
		60 21 19 148 4 26	S 3N 8E16
226-20-16210	SEWARD B-3	60 20 37 148 5 8	S 3N 8E17
		60 20 21 148 4 37	S 3N 8E21
226-20-16230	SEWARD B-3	60 20 13 148 6 2	S 3N 8E20
		60 19 40 148 6 9	S 3N 8E29
226-20-16240	SEWARD B-3	60 19 2 148 7 9	S 3N 8E30
		60 18 33 148 7 16	S 3N 8E31
226-20-16250	SEWARD B-3	60 17 42 148 6 42	S 2N 8E 5
		60 17 49 148 5 55	S 2N 8E 5

Stream/Lake	Map Sheet	Lat./Long.	Legal
226-20-16260	SEWARD B-3	60 16 41 148 2 43	S 2N 8E10
		60 17 4 148 2 42	S 2N 8E10
226-20-16270	SEWARD B-3	60 17 36 148 1 32	S 2N 8E 2
		60 18 2 148 1 36	S 3N 8E34
226-20-16280	SEWARD B-3	60 19 57 148 0 43	S 3N 8E23
		60 19 41 148 1 21	S 3N 8E26
226-20-16290	SEWARD A-4	60 13 52 148 15 43	S 2N 7E29
		60 13 17 148 16 24	S 2N 7E32
226-20-16300	SEWARD A-4	60 12 19 148 17 47	S 1N 7E 6
		60 12 30 148 18 43	S 1N 7E 6
226-20-16310	SEWARD A-4	60 12 12 148 17 10	S 1N 7E 5
		60 12 3 148 16 35	S 1N 7E 5
226-20-16320	SEWARD A-4	60 12 53 148 12 33	S 2N 7E34
		60 12 20 148 12 51	S 1N 7E 3
226-20-16330	SEWARD A-4	60 9 31 148 13 4	S 1N 7E22
		60 9 50 148 13 30	S 1N 7E22
226-20-16340	SEWARD A-4	60 9 2 148 12 54	S 1N 7E27
		60 8 29 148 13 36	S 1N 7E27
226-20-16350	SEWARD A-4	60 10 1 148 10 31	S 1N 7E23
		60 9 51 148 9 47	S 1N 7E24
226-20-16360	SEWARD A-4	60 10 27 148 10 5	S 1N 7E13
		60 10 25 148 9 30	S 1N 7E13
226-20-16370	SEWARD A-3	60 13 5 148 7 3	S 2N 8E31
		60 12 43 148 7 4	S 1N 8E 6
226-30-16810	SEWARD A-3	60 12 36 147 45 29	S 1N 10E 5
		60 12 42 147 45 4	S 1N 10E 5
226-30-16820	SEWARD B-3	60 15 40 147 46 12	S 2N 10E18
		60 15 46 147 46 48	S 2N 10E18
226-30-16840	SEWARD B-2	60 19 36 147 41 9	S 3N 10E27
		60 19 19 147 41 21	S 3N 10E27
226-30-16850	SEWARD B-2	60 20 43 147 40 23	S 3N 10E14
		60 21 5 147 40 12	S 3N 10E14
226-30-16880	SEWARD B-2	60 24 55 147 39 8	S 4N 10E26
		60 25 15 147 38 40	S 4N 10E24

Stream/Lake	Map Sheet	Lat./Long.	Legal
226-30-16880-0010 Ottar Lake	SEWARD B-2	60 25 22 147 38 17	S 4N 10E24
226-40-16500	SEWARD A-4	60 10 51 148 7 36 60 10 46 148 8 41	S 1N 8E18 S 1N 7E13
226-40-16550	SEWARD A-3	60 7 33 148 7 16 60 7 28 148 7 30	S 1S 8E 5 S 1S 8E 5
226-40-16557	SEWARD A-3	60 7 5 148 6 51 60 6 46 148 7 5	S 1S 8E 5 S 1S 8E 5
226-40-16560	SEWARD A-3	60 7 5 148 6 42 60 6 45 148 6 46	S 1S 8E 5 S 1S 8E 5
226-40-16580	SEWARD A-3	60 6 30 148 5 40 60 6 11 148 5 49	S 1S 8E 9 S 1S 8E 9
226-40-16600	SEWARD A-3	60 5 57 148 0 5 60 5 29 148 0 0	S 1S 8E12 S 1S 8E13
226-40-16602	SEWARD A-3	60 6 3 147 59 50 60 5 54 147 59 34	S 1S 8E12 S 1S 8E12
226-40-16604	SEWARD A-3	60 6 17 147 59 30 60 6 0 147 59 12	S 1S 8E12 S 1S 8E12
226-40-16610	SEWARD A-3	60 6 30 147 57 55 60 6 6 147 58 15	S 1S 9E 7 S 1S 9E 7
226-40-16630	SEWARD A-3	60 7 30 147 55 52 60 7 8 147 55 57	S 1S 9E 5 S 1S 9E 5
226-40-16640	SEWARD A-3	60 7 25 147 55 20 60 7 4 147 55 37	S 1S 9E 4 S 1S 9E 5
226-40-16650	SEWARD A-3	60 5 10 147 56 10 60 5 49 147 56 4	S 1S 9E17 S 1S 9E17
226-40-16652	SEWARD A-3	60 5 3 147 56 20 60 5 8 147 57 1	S 1S 9E17 S 1S 9E17
226-40-16660	SEWARD A-3	60 4 39 147 59 46 60 4 56 147 58 47	S 1S 8E24 S 1S 9E19
226-40-16665	SEWARD A-3	60 4 46 147 59 52 60 5 18 147 59 8	S 1S 8E24 S 1S 8E13
226-40-16665-2012	SEWARD A-3	60 5 11 147 59 16 60 5 12 147 59 0	S 1S 8E13 S 1S 8E13

Stream/Lake	Map Sheet	Lat./Long.	Legal
226-40-16670	SEWARD A-3	60 3 56 148 0 56	S 1S 8E26
		60 4 19 148 0 50	S 1S 8E23
226-40-16690	SEWARD A-3	60 3 4 148 3 56	S 1S 8E34
		60 3 3 148 4 4	S 1S 8E34
226-40-16695	SEWARD A-3	60 2 37 148 3 17	S 1S 8E34
		60 2 29 148 3 31	S 1S 8E34
226-40-16715	BLYING SOUND D-3	59 59 22 147 59 39	S 2S 8E24
		59 58 50 147 58 49	S 2S 9E30
226-40-16730	BLYING SOUND D-3	59 59 36 147 58 43	S 2S 9E19
		59 59 41 147 57 35	S 2S 9E19
226-40-16740	SEWARD A-3	60 0 8 147 58 31	S 2S 9E18
		60 0 25 147 57 58	S 2S 9E18
226-40-16750	SEWARD A-3	60 1 5 147 56 24	S 2S 9E 8
		60 0 52 147 56 55	S 2S 9E 8
226-40-16760	SEWARD A-3	60 1 11 147 56 5	S 2S 9E 8
		60 1 4 147 55 37	S 2S 9E 8
226-40-16764	SEWARD A-3	60 2 2 147 55 39	S 2S 9E 5
		60 1 49 147 55 43	S 2S 9E 5
226-40-16768	SEWARD A-3	60 2 15 147 54 41	S 2S 9E 4
		60 2 5 147 54 43	S 2S 9E 4
226-40-16770	SEWARD A-3	60 2 18 147 54 33	S 2S 9E 4
		60 2 11 147 54 18	S 2S 9E 4
226-40-16780	SEWARD A-3	60 3 57 147 50 15	S 1S 9E25
		60 3 40 147 50 27	S 1S 9E26
226-40-16785	SEWARD A-3	60 1 48 147 50 24	S 2S 9E 2
		60 1 51 147 50 49	S 2S 9E 2
226-40-16790	BLYING SOUND D-3	59 59 44 147 51 53	S 2S 9E23
		59 59 38 147 52 10	S 2S 9E22
226-40-16797	SEWARD A-3	60 12 15 147 48 57	S 1N 9E 1
		60 12 6 147 49 6	S 1N 9E 1
226-40-16800	SEWARD A-3	60 12 23 147 47 8	S 1N 10E 6
		60 12 29 147 46 40	S 1N 10E 6
226-40-16810	SEWARD A-3	60 14 1 147 46 22	S 2N 10E30
		60 14 14 147 46 10	S 2N 10E30

Stream/Lake	Map Sheet	Lat./Long.	Legal
226-50-16100	SEWARD A-5	60 1 31 148 33 17	S 2S 5E11
		60 1 30 148 33 38	S 2S 5E10
226-50-16120	SEWARD A-5	60 1 27 148 31 7	S 2S 5E12
		60 1 37 148 30 49	S 2S 5E 1
226-50-16390	SEWARD A-4	60 7 9 148 14 40	S 1S 7E 4
		60 7 28 148 14 19	S 1S 7E 3
226-50-16490	SEWARD A-4	60 5 23 148 15 48	S 1S 7E16
		60 5 44 148 15 43	S 1S 7E16
226-50-16500	SEWARD A-4	60 5 19 148 14 22	S 1S 7E15
		60 5 48 148 12 52	S 1S 7E15
226-50-16530	SEWARD A-4	60 5 23 148 11 4	S 1S 7E14
		60 5 34 148 9 53	S 1S 7E13
226-50-16530-2008	SEWARD A-4	60 5 29 148 10 19	S 1S 7E13
		60 5 17 148 10 16	S 1S 7E13
226-50-16540	SEWARD A-4	60 4 18 148 10 56	S 1S 7E24
		60 4 30 148 9 52	S 1S 7E24
226-50-16700	BLYING SOUND D-3	59 58 49 148 0 26	S 2S 8E25
		59 58 32 147 59 8	S 2S 8E25
226-50-16710	BLYING SOUND D-3	59 58 20 148 1 47	S 2S 8E26
		59 58 23 148 1 11	S 2S 8E26
227-10-17000	BLYING SOUND D-3	59 49 3 147 53 29	S 4S 9E22
		59 48 56 147 51 54	S 4S 9E23
227-10-17000-2007	BLYING SOUND D-3	59 48 56 147 51 54	S 4S 9E23
		59 49 32 147 51 11	S 4S 9E14
227-10-17000-2011	BLYING SOUND D-3	59 48 56 147 51 53	S 4S 9E23
		59 49 25 147 50 46	S 4S 9E23
227-10-17000-2015	BLYING SOUND D-3	59 48 55 147 51 54	S 4S 9E23
		59 49 24 147 49 48	S 4S 9E24
227-10-17000-2019	BLYING SOUND D-3	59 48 44 147 51 28	S 4S 9E23
		59 49 15 147 49 52	S 4S 9E24
227-10-17010	BLYING SOUND D-3	59 52 20 147 50 2	S 3S 9E36
		59 52 2 147 50 33	S 3S 9E35
227-10-17020	BLYING SOUND D-3	59 52 27 147 46 25	S 3S 10E32
		59 52 7 147 46 52	S 3S 10E32

Stream/Lake	Map Sheet	Lat./Long.	Legal
227-10-17030	BLYING SOUND D-1	59 52 44 147 44 32 S	3S 10E33
		59 52 46 147 43 52 S	3S 10E33
227-10-17030-2004	BLYING SOUND D-1	59 52 43 147 44 32 S	3S 10E33
		59 52 31 147 43 54 S	3S 10E33
227-10-17070	BLYING SOUND D-1	59 53 52 147 44 15 S	3S 10E21
		59 53 59 147 41 58 S	3S 10E22
227-10-17070-2011	BLYING SOUND D-1	59 53 56 147 43 17 S	3S 10E22
		59 54 38 147 42 3 S	3S 10E15
227-10-17100	BLYING SOUND D-1	59 57 0 147 41 20 S	3S 10E 2
		59 56 47 147 40 21 S	3S 10E 2
227-10-17100-2002	BLYING SOUND D-1	59 57 0 147 41 19 S	3S 10E 2
		59 57 5 147 40 58 S	3S 10E 2
227-10-17110	BLYING SOUND D-1	59 58 25 147 39 33 S	2S 10E25
		59 58 40 147 37 49 S	2S 11E30
227-10-17130	SEWARD A-2	60 0 17 147 39 5 S	2S 10E13
	BLYING SOUND D-1	59 59 50 147 39 12 S	2S 10E13
227-10-17150	SEWARD A-2	60 1 21 147 35 9 S	2S 11E 8
		60 1 3 147 34 7 S	2S 11E 9
227-10-17160	SEWARD A-2	60 1 38 147 34 39 S	2S 11E 4
		60 1 21 147 34 19 S	2S 11E 9
227-10-17170	SEWARD A-2	60 1 51 147 34 10 S	2S 11E 4
		60 1 43 147 33 41 S	2S 11E 4
227-10-17200	SEWARD A-2	60 3 15 147 32 42 S	1S 11E34
		60 2 50 147 32 58 S	1S 11E34
227-10-17210	SEWARD A-2	60 3 20 147 31 58 S	1S 11E27
		60 3 1 147 31 48 S	1S 11E34
227-10-17220	SEWARD A-2	60 3 29 147 31 28 S	1S 11E27
		60 3 16 147 31 5 S	1S 11E35
227-10-17230	SEWARD A-2	60 3 42 147 31 10 S	1S 11E26
		60 3 30 147 30 38 S	1S 11E26
227-10-17240	SEWARD A-2	60 4 9 147 29 59 S	1S 11E26
		60 3 52 147 30 6 S	1S 11E26
227-10-17260	SEWARD A-2	60 4 36 147 28 45 S	1S 11E24
		60 4 22 147 27 35 S	1S 12E19

Stream/Lake	Map Sheet	Lat./Long.	Legal
227-10-17270	SEWARD A-2	60 5 3 147 27 36 S 60 4 45 147 26 56 S	1S 12E18 1S 12E19
227-10-17280	SEWARD A-2	60 5 25 147 26 34 S 60 5 11 147 26 23 S	1S 12E18 1S 12E18
227-10-17290	SEWARD A-2	60 5 51 147 25 49 S 60 5 44 147 25 32 S	1S 12E17 1S 12E17
227-20-10010	SEWARD B-2	60 16 6 147 26 22 S 60 15 45 147 26 53 S	2N 12E18 2N 11E13
227-20-10020	SEWARD B-2	60 17 37 147 22 44 S 60 16 58 147 23 26 S	2N 12E 4 2N 12E 8
227-20-17350	SEWARD A-2	60 6 27 147 24 59 S 60 6 8 147 24 49 S	1S 12E 8 1S 12E 8
227-20-17354	SEWARD A-2	60 6 50 147 24 8 S 60 6 40 147 24 7 S	1S 12E 4 1S 12E 9
227-20-17357	SEWARD A-2	60 7 30 147 23 19 S 60 7 5 147 22 42 S	1S 12E 4 1S 12E 3
227-20-17360	SEWARD A-2 SEWARD A-1	60 8 1 147 22 51 S 60 8 9 147 21 26 S	1N 12E33 1N 12E34
227-20-17370	SEWARD A-1	60 10 2 147 21 6 S 60 9 47 147 21 21 S	1N 12E22 1N 12E22
227-20-17374	SEWARD A-1	60 10 6 147 20 42 S 60 9 44 147 19 41 S	1N 12E22 1N 12E23
227-20-17377	SEWARD A-1	60 10 14 147 20 25 S 60 10 2 147 20 25 S	1N 12E15 1N 12E22
227-20-17380	SEWARD A-1	60 10 29 147 20 8 S 60 10 22 147 19 36 S	1N 12E15 1N 12E14
227-20-17384	SEWARD A-1	60 11 0 147 19 29 S 60 10 44 147 18 37 S	1N 12E14 1N 12E14
227-20-17384-2004	SEWARD A-1	60 10 56 147 19 28 S 60 10 49 147 19 41 S	1N 12E14 1N 12E14
227-20-17390	SEWARD A-1	60 11 30 147 18 14 S 60 11 2 147 17 24 S	1N 12E11 1N 12E13
227-20-17393	SEWARD A-1	60 11 33 147 18 23 S 60 11 41 147 18 0 S	1N 12E11 1N 12E12

Stream/Lake	Map Sheet	Lat./Long.	Legal
227-20-17393-2008	SEWARD A-1	60 11 46 147 18 24	S 1N 12E11
		60 11 40 147 18 33	S 1N 12E11
227-20-17393-2008-0010	SEWARD A-1	60 11 47 147 18 32	S 1N 12E11
227-20-17398	SEWARD A-1	60 12 20 147 18 10	S 1N 12E 2
		60 12 9 147 17 37	S 1N 12E 1
227-20-17410	SEWARD A-1	60 13 10 147 15 21	S 2N 13E31
		60 13 7 147 13 32	S 2N 13E32
227-20-17420	SEWARD A-1	60 13 19 147 15 3	S 2N 13E31
		60 13 21 147 14 53	S 2N 13E31
227-20-17440	SEWARD A-1	60 14 9 147 13 20	S 2N 13E29
		60 13 48 147 11 58	S 2N 13E28
227-20-17440-2008	SEWARD A-1	60 14 0 147 13 9	S 2N 13E29
		60 13 39 147 12 42	S 2N 13E33
227-20-17450	SEWARD A-1	60 14 34 147 11 50	S 2N 13E21
		60 14 16 147 10 45	S 2N 13E27
227-20-17460	SEWARD A-1	60 14 53 147 11 18	S 2N 13E21
		60 14 42 147 9 55	S 2N 13E22
227-20-17464	SEWARD B-1	60 15 21 147 9 53	S 2N 13E22
		60 15 0 147 9 22	S 2N 13E23
227-20-17470	SEWARD B-1	60 16 20 147 11 5	S 2N 13E10
		60 16 2 147 11 2	S 2N 13E15
227-20-17480	SEWARD B-1	60 16 23 147 10 55	S 2N 13E10
		60 16 18 147 10 20	S 2N 13E10
227-20-17490	SEWARD B-1	60 16 42 147 11 43	S 2N 13E 9
		60 16 41 147 10 55	S 2N 13E10
227-20-17500	SEWARD B-1	60 16 56 147 12 9	S 2N 13E 9
		60 17 4 147 11 31	S 2N 13E 9
227-20-17504	SEWARD B-1	60 17 18 147 12 17	S 2N 13E 4
		60 17 7 147 11 46	S 2N 13E 9
227-20-17510	SEWARD B-1	60 17 53 147 11 43	S 2N 13E 4
		60 17 29 147 11 34	S 2N 13E 4
227-20-17520	SEWARD B-1	60 18 17 147 10 54	S 3N 13E34
		60 18 1 147 10 27	S 3N 13E34

Stream/Lake	Map Sheet	Lat./Long.	Legal
227-20-17540	SEWARD B-1	60 18 26 147 10 4	S 3N 13E34
		60 18 32 147 8 55	S 3N 13E35
227-20-17546	SEWARD B-1	60 19 2 147 10 3	S 3N 13E27
		60 18 47 147 9 26	S 3N 13E34
227-20-17556	SEWARD B-1	60 19 37 147 11 28	S 3N 13E28
		60 19 51 147 10 49	S 3N 13E22
227-20-17560	SEWARD B-1	60 19 58 147 12 38	S 3N 13E21
		60 20 15 147 12 3	S 3N 13E21
227-20-17582	SEWARD B-1	60 20 26 147 8 34	S 3N 13E23
		60 20 31 147 9 16	S 3N 13E23
227-20-17584	SEWARD B-1	60 20 11 147 8 31	S 3N 13E23
		60 20 5 147 9 15	S 3N 13E23
227-20-17586	SEWARD B-1	60 20 6 147 8 17	S 3N 13E23
		60 19 43 147 8 17	S 3N 13E26
227-20-17590	SEWARD B-1	60 20 7 147 7 26	S 3N 13E24
		60 19 56 147 6 46	S 3N 13E24
227-20-17590-0010	SEWARD B-1	60 19 51 147 6 15	S 3N 13E24
227-20-17590-2003	SEWARD B-1	60 20 6 147 7 26	S 3N 13E24
		60 19 40 147 7 10	S 3N 13E25
227-20-17596	SEWARD B-1	60 20 14 147 6 6	S 3N 13E24
		60 19 52 147 5 54	S 3N 14E19
227-20-17600	SEWARD B-1	60 20 16 147 5 12	S 3N 14E19
		60 20 9 147 4 51	S 3N 14E19
227-20-17635	SEWARD B-1	60 17 32 147 5 9	S 2N 14E 6
		60 17 35 147 5 58	S 2N 13E 1
227-20-17640	SEWARD B-1	60 16 47 147 6 6	S 2N 13E12
		60 16 53 147 6 39	S 2N 13E12
227-20-17645	SEWARD B-1	60 16 23 147 6 29	S 2N 13E12
		60 16 25 147 7 6	S 2N 13E12
227-20-17650	SEWARD B-1	60 16 7 147 6 41	S 2N 13E13
		60 16 3 147 7 20	S 2N 13E13
227-20-17653	SEWARD B-1	60 15 52 147 6 59	S 2N 13E13
		60 15 52 147 7 44	S 2N 13E14

Stream/Lake	Map Sheet	Lat./Long.	Legal
227-20-17657	SEWARD B-1	60 15 46 147 7 1	S 2N 13E13
		60 15 35 147 7 42	S 2N 13E14
227-20-17660	SEWARD B-1	60 15 36 147 6 49	S 2N 13E13
		60 15 13 147 7 36	S 2N 13E24
227-20-17690	SEWARD B-1	60 15 39 147 6 13	S 2N 13E13
		60 15 14 147 5 57	S 2N 13E24
227-20-17720	SEWARD B-1	60 16 2 147 4 13	S 2N 14E17
		60 16 4 147 3 22	S 2N 14E17
227-20-17730	SEWARD B-1	60 16 22 147 3 12	S 2N 14E 8
		60 16 14 147 2 32	S 2N 14E17
227-20-17740	SEWARD B-1	60 16 48 147 1 59	S 2N 14E 9
		60 16 23 147 1 37	S 2N 14E 9
227-20-17750	SEWARD B-1	60 17 44 147 0 25	S 2N 14E 3
		60 17 6 147 0 29	S 2N 14E10
227-30-17730	SEWARD A-2	60 1 10 147 22 46	S 2S 12E10
		60 0 49 147 29 42	S 2S 11E12
227-30-17730-2010	SEWARD A-2	60 1 26 147 23 18	S 2S 12E 9
		60 1 54 147 23 18	S 2S 12E 4
227-30-17730-2020	SEWARD A-2	60 0 42 147 25 7	S 2S 12E 8
		60 0 46 147 26 15	S 2S 12E 8
227-30-17730-2020-3007	SEWARD A-2	60 0 38 147 25 49	S 2S 12E17
		60 0 32 147 26 18	S 2S 12E17
227-30-17730-2026	SEWARD A-2	60 0 27 147 25 32	S 2S 12E17
		60 0 26 147 26 2	S 2S 12E17
227-30-17730-2031	SEWARD A-2	60 0 10 147 26 44	S 2S 12E18
		60 0 4 147 26 48	S 2S 12E18
227-30-17770	CORDOVA B-3	60 18 30 146 56 32	S 3N 14E36
		60 17 27 146 56 52	S 2N 14E 1
227-30-17790	BLYING SOUND D-1	59 54 52 147 29 59	S 3S 11E14
		59 53 28 147 35 49	S 3S 11E29
227-30-17790-2011	BLYING SOUND D-1	59 54 49 147 30 13	S 3S 11E14
		59 53 42 147 32 33	S 3S 11E27
227-30-17790-2011-3007	BLYING SOUND D-1	59 54 3 147 31 52	S 3S 11E22
		59 53 45 147 31 53	S 3S 11E22

Stream/Lake	Map Sheet	Lat./Long.	Legal
227-30-17790-2020	BLYING SOUND D-1	59 54 56 147 30 15 59 55 18 147 31 31	S 3S 11E14 S 3S 11E15
227-30-17790-2020-3008	BLYING SOUND D-1	59 55 5 147 30 55 59 55 15 147 31 17	S 3S 11E14 S 3S 11E14
227-30-17790-2040	BLYING SOUND D-1	59 54 23 147 32 45 59 54 55 147 33 49	S 3S 11E22 S 3S 11E16
227-30-17790-2040-3011	BLYING SOUND D-1	59 54 27 147 32 52 59 54 13 147 34 10	S 3S 11E22 S 3S 11E21
227-30-17820	BLYING SOUND D-1	59 52 24 147 26 46 59 52 17 147 29 43	S 3S 12E31 S 3S 11E35
227-30-17820-0010	BLYING SOUND D-1	59 52 35 147 27 42	S 3S 12E31
227-30-17830	BLYING SOUND D-1	59 51 16 147 34 11 59 51 34 147 33 35	S 4S 11E 4 S 4S 11E 4
227-30-17835	BLYING SOUND D-1	59 51 18 147 35 24 59 51 40 147 34 57	S 4S 11E 5 S 4S 11E 5
228-10-10010	CORDOVA B-6	60 23 55 146 8 10 60 23 23 146 9 35	C 17S 5W17 C 17S 5W18
228-10-10020	CORDOVA B-6	60 23 57 146 9 37 60 23 26 146 10 5	C 17S 5W18 C 17S 5W18
228-10-10020-2011	CORDOVA B-6	60 23 42 146 10 7 60 23 24 146 10 16	C 17S 5W18 C 17S 5W18
228-10-10030	CORDOVA B-6	60 23 54 146 10 21 60 23 25 146 10 31	C 17S 5W18 C 17S 5W18
228-10-10040 Snake Creek	CORDOVA B-6	60 23 45 146 11 18 60 22 46 146 13 50	C 17S 6W13 C 17S 6W23
228-10-10050	CORDOVA B-6	60 24 21 146 10 26 60 24 56 146 10 44	C 17S 5W 7 C 17S 6W12
228-10-10050-2007	CORDOVA B-6	60 24 36 146 10 40 60 24 40 146 12 59	C 17S 6W12 C 17S 6W11
228-10-10050-2007-0010	CORDOVA B-6	60 24 49 146 13 31	C 17S 6W11
228-10-10050-2013	CORDOVA B-6	60 24 52 146 10 43 60 25 0 146 11 34	C 17S 6W12 C 17S 6W12

Stream/Lake	Map Sheet	Lat./Long.	Legal
228-10-10060	CORDOVA B-6	60 24 38 146 8 32	C 17S 5W 8
		60 24 51 146 8 25	C 17S 5W 8
228-10-18480	CORDOVA C-6	60 30 39 146 0 3	C 16S 4W 6
Hidden Creek		60 30 51 146 1 16	C 16S 5W 1
228-20-18340	CORDOVA B-7	60 26 43 146 22 9	C 16S 7W36
Honker Creek		60 25 22 146 28 11	C 17S 7W 5
228-20-18350	CORDOVA B-7	60 25 36 146 21 59	C 17S 7W 1
Cutoff Creek		60 23 49 146 26 22	C 17S 7W16
228-20-18355	CORDOVA B-7	60 27 39 146 21 59	C 16S 7W24
		60 27 39 146 22 18	C 16S 7W24
228-20-18357	CORDOVA B-7	60 24 16 146 22 28	C 17S 7W12
		60 23 58 146 23 55	C 17S 7W14
228-20-18360	CORDOVA B-7	60 24 2 146 21 47	C 17S 7W13
Dan Creek		60 23 35 146 25 2	C 17S 7W15
228-20-18360-2007	CORDOVA B-7	60 23 49 146 22 8	C 17S 7W13
		60 23 21 146 22 11	C 17S 7W13
228-20-18360-2017	CORDOVA B-7	60 23 30 146 24 22	C 17S 7W14
		60 23 16 146 24 52	C 17S 7W22
228-20-18370	CORDOVA B-7	60 24 17 146 20 20	C 17S 6W 7
		60 23 48 146 20 55	C 17S 6W18
228-20-18330	CORDOVA B-7	60 24 45 146 18 39	C 17S 6W 8
		60 24 31 146 17 52	C 17S 6W 8
228-20-18390	CORDOVA B-7	60 25 3 146 16 42	C 17S 6W 4
		60 24 42 146 16 46	C 17S 6W 9
228-20-18700	CORDOVA B-7	60 27 22 146 15 57	C 16S 6W27
		60 27 28 146 15 57	C 16S 6W27
228-20-18720	CORDOVA B-7	60 29 3 146 18 59	C 16S 6W17
		60 29 21 146 18 15	C 16S 6W17
228-30-13440	CORDOVA C-7	60 30 31 146 17 43	C 16S 6W 4
	CORDOVA B-7	60 28 53 146 16 53	C 16S 6W16
228-30-13440-0010	CORDOVA B-7	60 29 15 146 16 7	C 16S 6W15
228-30-13440-0020	CORDOVA B-7	60 28 48 146 17 9	C 16S 6W16

Stream/Lake	Map Sheet	Lat./Long.	Legal
228-30-18440-2015	CORDOVA B-7	60 29 17 146 15 50 60 29 28 146 15 50	C 16S 6W15 C 16S 6W10
228-30-18470 Hawkins Creek	CORDOVA C-6 CORDOVA B-6	60 30 52 146 13 26 60 29 37 146 11 21	C 16S 6W 2 C 16S 6W12
228-30-18470-2008	CORDOVA C-6	60 30 37 146 13 19 60 30 18 146 13 26	C 16S 6W 2 C 16S 6W 2
228-30-18474	CORDOVA C-6	60 31 8 146 12 27 60 31 1 146 11 42	C 15S 6W36 C 16S 6W 1
228-30-18484	CORDOVA C-6	60 31 37 146 10 14 60 31 16 146 9 53	C 15S 5W31 C 15S 5W31
228-30-18490	CORDOVA C-6	60 31 7 146 8 46 60 30 42 146 9 52	C 15S 5W32 C 16S 5W 6
228-30-18492	CORDOVA C-6	60 31 8 146 8 35 60 30 49 146 8 2	C 15S 5W32 C 16S 5W 5
228-30-18500 Canoe Creek	CORDOVA C-6	60 30 51 146 6 52 60 30 3 146 8 26	C 16S 5W 4 C 16S 5W 8
228-30-18510 Canyon Creek	CORDOVA C-6	60 30 27 146 5 0 60 30 18 146 4 44	C 16S 5W 3 C 16S 5W 3
228-30-18513	CORDOVA C-6	60 30 13 146 3 59 60 30 9 146 3 13	C 16S 5W11 C 16S 5W11
228-30-18516	CORDOVA C-6	60 30 13 146 4 0 60 30 19 146 3 36	C 16S 5W11 C 16S 5W 2
228-30-18520	CORDOVA C-6	60 30 42 146 4 14 60 30 46 146 3 18	C 16S 5W 3 C 16S 5W 2
228-30-18520-0010	CORDOVA C-6	60 30 49 146 3 52	C 16S 5W 2
228-30-18520-0020	CORDOVA C-6	60 30 50 146 3 6	C 16S 5W 2
228-30-18530	CORDOVA C-6	60 31 43 146 5 31 60 31 39 146 5 24	C 15S 5W34 C 15S 5W34
228-30-18550	CORDOVA C-6	60 32 54 146 2 44 60 32 21 146 2 24	C 15S 5W23 C 15S 5W25
228-30-18555	CORDOVA C-6	60 32 51 146 2 8 60 32 26 146 1 59	C 15S 5W24 C 15S 5W25

Stream/Lake	Map Sheet	Lat./Long.	Legal
228-30-18560 Paul Creek	CORDOVA C-6	60 32 59 146 1 16 60 32 15 146 0 49	C 15S 5W24 C 15S 5W25
228-30-18570 Cedar Creek	CORDOVA C-6	60 33 25 146 0 13 60 33 0 145 59 27	C 15S 4W19 C 15S 4W19
228-30-18570-2015 Hemlock Creek	CORDOVA C-6	60 33 23 145 59 45 60 33 12 145 58 46	C 15S 4W19 C 15S 4W20
228-30-18600	CORDOVA C-6	60 33 33 145 57 4 60 33 5 145 56 43	C 15S 4W21 C 15S 4W21
228-30-18605	CORDOVA C-6	60 33 29 145 56 24 60 33 6 145 56 7	C 15S 4W21 C 15S 4W21
228-30-18610 Windy Creek	CORDOVA C-6	60 33 33 145 55 49 60 33 20 145 54 21	C 15S 4W21 C 15S 4W22
228-30-18620	CORDOVA C-6	60 34 57 145 56 14 60 34 25 145 55 27	C 15S 4W 9 C 15S 4W15
228-30-18630 Orca Creek	CORDOVA C-6	60 35 3 145 53 58 60 34 34 145 53 3	C 15S 4W10 C 15S 4W11
228-30-18630-2007	CORDOVA C-6	60 35 3 145 53 56 60 35 4 145 53 15	C 15S 4W10 C 15S 4W11
228-40-18220	CORDOVA B-7	60 28 56 146 34 29 60 28 30 146 35 31	C 16S 8W14 C 16S 8W14
228-40-18250 Eagle Creek	CORDOVA B-7	60 27 32 146 33 47 60 26 55 146 35 46	C 16S 8W25 C 16S 8W27
228-40-18280 Anderson Creek	CORDOVA B-7	60 27 23 146 32 3 60 26 24 146 33 19	C 16S 7W30 C 16S 8W36
228-40-18290 Bear Creek	CORDOVA B-7	60 27 11 146 29 16 60 26 30 146 31 40	C 16S 7W29 C 16S 7W31
228-40-13300	CORDOVA B-7	60 27 6 146 28 33 60 26 39 146 28 50	C 16S 7W28 C 16S 7W32
228-40-13310 Double Creek	CORDOVA B-7	60 27 35 146 26 53 60 26 15 146 29 46	C 16S 7W27 C 16S 7W32
228-40-18320	CORDOVA B-7	60 27 48 146 26 15 60 27 28 146 26 5	C 16S 7W22 C 16S 7W27
228-50-18010	CORDOVA B-8 CORDOVA B-7	60 28 23 146 37 30 60 27 14 146 37 12	C 16S 8W21 C 16S 8W27

Stream/Lake	Map Sheet	Lat./Long.	Legal
228-50-18160	CORDOVA B-8	60 21 59 146 43 8	C 17S 9W25
		60 22 12 146 42 27	C 17S 9W25
228-50-18165	CORDOVA B-8	60 23 13 146 42 52	C 17S 9W24
		60 22 45 146 42 34	C 17S 9W24
228-50-18170	CORDOVA B-8	60 23 31 146 42 20	C 17S 9W13
		60 22 47 146 41 33	C 17S 8W19
228-50-18170-2011	CORDOVA B-8	60 23 16 146 42 11	C 17S 9W24
		60 23 21 146 41 0	C 17S 8W18
228-50-18180	CORDOVA B-8	60 24 15 146 42 9	C 17S 9W12
		60 24 14 146 40 19	C 17S 8W 7
228-50-18180-2015	CORDOVA B-8	60 24 26 146 41 49	C 17S 8W 7
		60 24 32 146 41 35	C 17S 8W 7
228-50-18180-2019	CORDOVA B-8	60 24 26 146 41 50	C 17S 8W 7
		60 24 40 146 41 1	C 17S 8W 7
228-50-18185	CORDOVA B-8	60 25 29 146 39 27	C 17S 8W 5
		60 25 11 146 39 49	C 17S 8W 5
228-50-18188	CORDOVA B-8	60 25 24 146 38 20	C 17S 8W 4
		60 24 54 146 38 19	C 17S 8W 9
228-50-18190	CORDOVA B-8	60 25 39 146 37 58	C 17S 8W 4
	CORDOVA B-7	60 25 2 146 36 5	C 17S 8W 3
228-50-18195	CORDOVA B-8	60 26 4 146 39 16	C 16S 8W32
		60 26 30 146 39 6	C 16S 8W33
228-60-10130	CORDOVA B-7	60 21 31 146 35 47	C 17S 8W34
		60 21 25 146 35 38	C 17S 8W34
228-60-18000	CORDOVA B-8	60 15 7 146 39 16	C 19S 8W 5
		60 15 25 146 38 26	C 19S 8W 4
228-60-18030	CORDOVA B-8	60 17 2 146 41 14	C 18S 8W30
		60 16 37 146 40 31	C 18S 8W30
228-60-18040	CORDOVA B-8	60 17 52 146 37 50	C 18S 8W21
	CORDOVA B-7	60 17 1 146 36 57	C 18S 8W28
228-60-18050	CORDOVA B-8	60 18 3 146 37 43	C 18S 8W21
	CORDOVA B-7	60 17 26 146 36 0	C 18S 8W22
228-60-18060	CORDOVA B-7	60 19 6 146 34 26	C 18S 8W11
Etches Creek		60 18 3 146 33 29	C 18S 8W23

Stream/Lake	Map Sheet	Lat./Long.	Legal
228-60-18030	CORDOVA B-7	60 19 22 146 33 36	C 18S 8W11
		60 18 53 146 31 26	C 18S 7W18
228-60-18097	CORDOVA B-7	60 20 10 146 31 19	C 18S 7W 6
		60 19 39 146 30 42	C 18S 7W 7
228-60-18100	CORDOVA B-7	60 20 31 146 30 50	C 18S 7W 6
Garden Creek		60 20 55 146 29 22	C 17S 7W32
228-60-18117	CORDOVA B-7	60 21 52 146 28 57	C 17S 7W29
		60 21 35 146 27 15	C 17S 7W28
228-60-18120	CORDOVA B-7	60 21 57 146 28 49	C 17S 7W29
Nuchek Creek		60 22 38 146 24 45	C 17S 7W22
228-60-18140	CORDOVA B-7	60 22 7 146 35 21	C 17S 8W27
		60 22 6 146 35 5	C 17S 8W27
228-60-18150	CORDOVA B-7	60 22 27 146 35 29	C 17S 8W22
		60 23 52 146 32 13	C 17S 8W13
228-60-18160	CORDOVA B-8	60 21 31 146 38 28	C 17S 8W33
		60 21 47 146 38 32	C 17S 8W29
228-60-18170	CORDOVA B-8	60 20 14 146 39 3	C 18S 8W 5
		60 20 25 146 38 16	C 18S 8W 4
228-70-10500	CORDOVA B-7	60 21 2 146 15 5	C 17S 6W34
	CORDOVA B-6	60 21 23 146 14 9	C 17S 6W35
228-70-10500-2011	CORDOVA B-6	60 21 23 146 14 36	C 17S 6W34
		60 21 34 146 14 20	C 17S 6W27
231-30-10040	SEWARD A-7	60 2 56 149 26 14	S 1S 1W34
		60 1 51 149 29 20	S 2S 1W 5
231-30-10070	SEWARD A-7	60 6 59 149 26 12	S 1S 1W 3
		60 7 22 149 26 37	S 1S 1W 3
231-30-10080	SEWARD A-7	60 7 26 149 23 39	S 1S 1W 2
Resurrection River	SEWARD B-8	60 19 39 149 48 4	S 3N 3W28
231-30-10080-2010	SEWARD A-7	60 8 6 149 24 5	S 1N 1W35
Salmon Creek		60 10 58 149 22 11	S 1N 1W13
231-30-10080-2010-3011	SEWARD A-7	60 9 11 149 24 57	S 1N 1W27
		60 9 32 149 25 24	S 1N 1W22
231-30-10080-2010-3019	SEWARD A-7	60 9 44 149 24 22	S 1N 1W23
		60 10 8 149 24 30	S 1N 1W23

Stream/Lake	Map Sheet	Lat./Long.	Legal
231-30-10080-2010-3029	SEWARD A-7	60 10 42 149 23 32	S 1N 1W14
		60 14 22 149 21 56	S 2N 1W25
231-30-10080-2010-3039	SEWARD A-7	60 10 59 149 22 9	S 1N 1W13
Bear Creek		60 11 22 149 21 59	S 1N 1W12
231-30-10080-2010-3039-0010	SEWARD A-7	60 12 4 149 21 9	S 1N 1E 6
231-30-10080-2010-3039-4010	SEWARD A-7	60 12 26 149 20 30	S 1N 1E 6
		60 12 44 149 20 5	S 1N 1E 6
231-30-10080-2021	SEWARD A-7	60 8 23 149 24 53	S 1N 1W35
		60 8 19 149 26 49	S 1N 1W33
231-30-10080-2040	SEWARD A-7	60 9 29 149 26 42	S 1N 1W21
		60 10 24 149 29 20	S 1N 1W17
231-30-10080-2040-3010	SEWARD A-7	60 9 58 149 27 7	S 1N 1W21
		60 10 11 149 26 30	S 1N 1W22
231-30-10080-2040-3018	SEWARD A-7	60 10 6 149 27 47	S 1N 1W21
		60 10 13 149 27 48	S 1N 1W16
231-30-10080-2055	SEWARD A-7	60 9 52 149 30 4	S 1N 1W20
		60 10 1 149 31 35	S 1N 1W19
231-30-10080-2055-3018	SEWARD A-7	60 10 7 149 31 23	S 1N 1W19
		60 10 8 149 31 52	S 1N 2W24
231-30-10080-2070	SEWARD A-7	60 10 55 149 33 28	S 1N 2W13
		60 11 17 149 33 33	S 1N 2W12
231-30-10080-2080	SEWARD A-7	60 12 13 149 35 22	S 1N 2W 3
		60 12 19 149 35 8	S 1N 2W 2
231-30-10080-2090	SEWARD A-8	60 14 26 149 38 42	S 2N 2W28
		60 14 23 149 37 40	S 2N 2W28
231-30-10080-2100	SEWARD B-8	60 15 16 149 39 30	S 2N 2W20
		60 15 35 149 39 26	S 2N 2W17
231-30-10080-2103	SEWARD B-8	60 15 13 149 39 45	S 2N 2W20
		60 15 12 149 40 35	S 2N 2W19
231-30-10080-2119	SEWARD B-8	60 16 13 149 40 44	S 2N 2W18
Placer Creek		60 16 1 149 41 45	S 2N 2W18
231-30-10080-2120	SEWARD B-8	60 16 16 149 40 41	S 2N 2W18
Boulder Creek		60 17 2 149 40 6	S 2N 2W 8

Stream/Lake	Map Sheet	Lat./Long.	Legal
231-30-10080-2130	SEWARD B-8	60 17 10 149 42 26 60 17 39 149 42 25	S 2N 3W 1 S 2N 3W 1
231-30-10080-2135	SEWARD B-8	60 17 12 149 43 3 60 16 39 149 43 17	S 2N 3W 1 S 2N 3W12
231-30-10080-2138	SEWARD B-8	60 17 20 149 43 16 60 18 0 149 43 36	S 2N 3W 1 S 2N 3W 1
231-30-10080-2141	SEWARD B-8	60 17 10 149 43 29 60 16 46 149 43 30	S 2N 3W 1 S 2N 3W12
231-30-10080-2155 Moose Creek	SEWARD B-8	60 18 3 149 45 17 60 17 56 149 46 25	S 3N 3W35 S 2N 3W 3
231-30-10080-2158	SEWARD B-8	60 18 14 149 45 36 60 18 28 149 45 30	S 3N 3W35 S 3N 3W35
231-30-10080-2164	SEWARD B-8	60 18 20 149 46 19 60 18 42 149 46 32	S 3N 3W34 S 3N 3W34
231-30-10080-2169	SEWARD B-8	60 18 18 149 46 44 60 18 20 149 48 11	S 3N 3W34 S 3N 3W33
231-30-10080-2169-3005	SEWARD B-8	60 18 15 149 47 4 60 18 0 149 47 11	S 3N 3W34 S 2N 3W 3
231-30-10080-2175 Summit Creek	SEWARD B-8	60 19 7 149 47 56 60 18 38 149 49 21	S 3N 3W28 S 3N 3W32
231-30-10090	SEWARD A-7	60 7 44 149 22 57 60 8 29 149 23 10	S 1N 1W36 S 1N 1W25
231-30-10094	SEWARD A-7	60 7 36 149 22 54 60 8 22 149 21 22	S 1S 1W 1 S 1N 1E31
231-30-10096	SEWARD A-7	60 7 32 149 22 37 60 7 57 149 22 10	S 1S 1W 1 S 1N 1W36
231-30-10104	SEWARD A-7	60 7 20 149 22 5 60 7 21 149 20 58	S 1S 1W 1 S 1S 1E 6
231-30-10110 Fourth of July Creek	SEWARD A-7	60 5 43 149 21 43 60 5 49 149 18 23	S 1S 1W13 S 1S 1E17
231-30-10120	SEWARD A-7	60 5 24 149 21 16 60 5 49 149 18 23	S 1S 1E18 S 1S 1E17
231-30-10130	SEWARD A-7	60 4 51 149 20 28 60 5 25 149 19 25	S 1S 1E19 S 1S 1E17

Stream/Lake	Map	Sheet	Lat./Long.						Legal			
233-30-10040	SEWARD A	8-2	59	23	34	150	37	56	S	9S	8W	16
			59	23	35	150	38	13	S	9S	8W	16
233-30-10050	SEWARD A	8-2	59	23	34	150	37	56	S	9S	8W	16
			59	23	39	150	38	6	S	9S	8W	16
233-30-10060	SEWARD A	8-2	59	23	32	150	37	46	S	9S	8W	16
			59	23	28	150	38	2	S	9S	8W	16
233-30-10070	SEWARD A	8-2	59	23	33	150	37	35	S	9S	8W	16
			59	23	44	150	37	53	S	9S	8W	16
241-11-10680	SELDOVIA	8-2	59	25	27	150	39	9	S	9S	8W	5
			59	25	44	150	39	34	S	9S	8W	5
241-11-10730 Seldovia River	SELDOVIA	8-2	59	22	32	150	41	26	S	9S	8W	30
			59	22	37	150	40	59	S	9S	8W	19
241-11-10740	SELDOVIA	8-2	59	22	27	150	41	39	S	9S	8W	30
			59	22	18	150	40	46	S	9S	8W	30
241-11-10740-2010	SELDOVIA	8-2	59	21	33	150	42	18	S	9S	8W	31
			59	21	28	150	41	30	S	9S	8W	31
241-11-10770 Seldovia Slough	SELDOVIA	8-2	59	21	4	150	42	26	S	9S	9W	36
			59	21	26	150	42	38	S	9S	9W	36
241-11-10770-2010	SELDOVIA	8-2	59	21	13	150	42	43	S	9S	9W	36
			59	20	20	150	42	46	S	10S	9W	1
241-11-10800 Barabara Creek	SELDOVIA	8-2	59	20	42	150	43	47	S	10S	9W	1
			59	19	37	150	43	16	S	10S	9W	12
241-11-10800-2017	SELDOVIA	8-2	59	19	57	150	44	5	S	10S	9W	2
			59	18	11	150	42	33	S	10S	9W	24
241-11-10800-2020	SELDOVIA	8-3	59	18	45	150	42	4	S	10S	8W	18
			59	19	16	150	56	58	S	10S	10W	10
241-11-10800-2030	SELDOVIA	8-3	59	18	44	150	56	17	S	10S	10W	15
			59	21	57	150	53	23	S	9S	10W	25
241-13-10760 Fritz Creek	SELDOVIA	8-3	59	21	25	150	52	2	S	9S	9W	31
			59	21	11	150	50	34	S	9S	9W	32
241-14-10510 Humpy Creek	SELDOVIA	7-	59	22	34	150	51	39	S	9S	9W	19
	SELDOVIA		60	1	16	149	16	57	S	2S	1E	9
241-14-10530	SELDOVIA		60	0	53	149	17	10	S	2S	1E	9

Stream/Lake	Map She	Sheet	Lat./Long.	Legal
232-22-10010	SELDOVIA B-2	C-2	59 35 3 150 24 37 S 75 7W11 59 36 37 150 24 48 S 65 7W35	
232-22-10020 Babcock Creek	SELDOVIA C-1	JND C-8	59 44 24 149 50 48 S 55 3W18 59 45 7 149 51 3 S 55 3W 7	
232-22-10050	SELDOVIA C-	JND C-8	59 41 59 149 55 22 S 55 4W35 59 41 56 149 56 57 S 55 4W34	
232-22-10080	SELDOVIA C-	JND C-8	59 39 44 149 59 52 S 65 4W17 59 39 52 150 0 0 S 65 4W17	
232-22-10090	SELDOVIA C-	-1	59 41 17 150 5 9 S 65 5W 2 59 41 15 150 3 51 S 65 5W 1	
232-22-10090-2010	SELDOVIA C-	-1	59 40 46 150 6 16 S 65 5W 3 59 41 15 150 5 10 S 65 5W 2	
232-22-10130 Nuka River	SELDOVIA C-	ND D-8	59 54 45 149 39 9 S 35 2W17 59 54 54 149 37 50 S 35 2W16	
232-22-10135	SELDOVIA C	ND D-8	59 55 36 149 39 46 S 35 2W 8 59 55 33 149 38 36 S 35 2W 9	
232-22-10140	SELDOVIA C	ND D-8	59 56 12 149 40 20 S 35 2W 8 59 56 25 149 38 53 S 35 2W 5	
232-22-10145 Farrum Creek	SELDOVIA C	ND D-8	59 57 0 149 40 50 S 35 2W 6 59 57 12 149 39 38 S 35 2W 5	
232-22-10160	SELDOVIA E	ND D-8	59 57 21 149 43 2 S 25 3W36 59 58 2 149 43 5 S 25 3W36	
232-22-10190	SELDOVIA I	D D-8	59 52 42 149 44 23 S 35 3W35 59 54 10 149 43 54 S 35 3W23	
232-22-10210	SELDOVIA	D D-8	59 54 28 149 44 11 S 35 3W23	
232-23-10100	SELDOVIA	D D-8	59 53 20 149 44 23 S 35 3W26	
232-23-10100-0010 Delight Lake	SELDOVIA	D D-6	59 58 38 148 56 43 S 25 3E28 59 59 17 148 56 51 S 25 3E21	
232-23-10120	SELDOVIA	D D-6	59 59 1 149 1 20 S 25 2E24 59 59 51 149 1 3 S 25 2E13	
232-23-10120-0010	SELDOVIA	C D-6	59 59 0 149 1 22 S 25 2E24 59 59 29 149 1 20 S 25 2E24	
9/16/83	Southcentral			

Stream/Lake	Map Sheet	Lat./Long.	Legal
241-14-10660-0010 Caribou Lake	SELDOVIA D-3	59 59 29 149 1 20 S 59 59 0 149 1 22 S	25 2E24 25 2E24
241-15-10340	SELDOVIA C-4	59 59 51 149 1 3 S 59 59 1 149 1 20 S	25 2E13 25 2E24
241-15-10345 Stonehocker Creek	SELDOVIA C-4	59 59 17 148 56 51 S 59 58 38 148 56 43 S	25 3E21 25 3E28
241-15-10350 Silver Creek	SELDOVIA C-4	59 54 28 149 44 11 S	3S 3W23
241-15-10370	SELDOVIA C-4	59 53 20 149 44 23 S	3S 3W26
241-15-10420	SELDOVIA C-4	59 54 10 149 43 54 S 59 52 42 149 44 23 S	3S 3W23 3S 3W35
241-15-10450	SELDOVIA C-4	59 58 2 149 43 5 S 59 57 21 149 43 2 S	2S 3W36 2S 3W36
241-16-10040 Jakolof Creek	SELDOVIA B-4	59 57 12 149 39 38 S 59 57 0 149 40 50 S	3S 2W 5 3S 2W 6
241-16-10040-2010	SELDOVIA B-4	59 56 25 149 38 53 S 59 56 12 149 40 20 S	3S 2W 5 3S 2W 8
241-16-10040-2020	SELDOVIA B-4	59 55 33 149 38 36 S 59 55 36 149 39 46 S	3S 2W 9 3S 2W 8
241-16-10090	SELDOVIA B-4	59 54 54 149 37 50 S 59 54 45 149 39 9 S	3S 2W16 3S 2W17
241-16-10130	SELDOVIA B-4	59 41 15 150 3 51 S 59 41 17 150 5 9 S	6S 5W 1 6S 5W 2
241-16-10130-2010	SELDOVIA B-4	59 41 15 150 5 10 S 59 40 46 150 6 16 S	6S 5W 2 6S 5W 3
241-16-10130-2031	SELDOVIA B-4	59 39 52 150 0 0 S 59 39 44 149 59 52 S	6S 4W17 6S 4W17
241-16-10240	SELDOVIA B-4	59 41 56 149 56 57 S 59 41 59 149 55 22 S	5S 4W34 5S 4W35
241-16-10245	SELDOVIA B-4	59 45 7 149 51 3 S 59 44 24 149 50 48 S	5S 3W 7 5S 3W18
241-20-10550	SELDOVIA B-5	59 36 37 150 24 48 S 59 35 3 150 24 37 S	7S 6S 7W35 7S 6S 7W11

Stream/Lake	Map Sheet	Lat./Long.	Legal
		59 53 40 151 1 38 S 35 10W29	
		59 47 40 151 3 25 S 45 10W31	
233-30-10040	SEWARD A-6	59 58 58 150 41 52 S 25 8W20	
		59 58 59 150 46 20 S 25 9W23	
233-30-10050	SEWARD A-6	59 57 28 150 50 0 S 25 9W33	
		59 57 34 150 49 29 S 25 9W33	
233-30-10060	SEWARD A-6	59 55 36 150 49 49 S 35 9W 6	
		59 55 31 150 49 27 S 35 9W 9	
233-30-10070	SEWARD A-6	59 54 45 150 50 30 S 35 9W16	
		59 54 30 150 50 30 S 35 9W21	
241-11-10630	SELDOVIA B-5	59 53 16 150 47 36 S 35 9W27	
		59 53 52 150 48 31 S 35 9W22	
241-11-10730 Seldovia River	SELDOVIA B-5	59 53 34 150 42 1 S 35 8W29	
		59 53 22 150 51 18 S 35 9W29	
241-11-10740	SELDOVIA B-5	59 56 15 150 33 52 S 35 8W12	
		59 48 5 150 59 18 S 45 10W27	
241-11-10740-2010	SELDOVIA B-5	59 49 16 150 37 34 S 45 8W22	
		59 49 49 150 40 23 S 45 8W16	
241-11-10770 Seldovia Slough	SELDOVIA B-5	59 49 49 150 40 27 S 45 8W16	
		59 47 40 150 56 31 S 45 10W35	
241-11-10770-2010	SELDOVIA B-5	59 50 51 150 52 51 S 45 9W 7	
		59 49 59 150 53 53 S 45 9W18	
241-11-10800 Barabara Creek	SELDOVIA B-5	59 47 56 150 51 56 S 45 9W29	
		59 48 14 150 54 22 S 45 10W25	
241-11-10800-2017	SELDOVIA B-5	59 50 1 150 53 55 S 45 9W18	
		59 47 34 150 55 48 S 45 10W36	
241-11-10800-2020	SELDOVIA B-5	59 44 20 150 53 55 S 55 10W13	
		59 45 51 150 58 43 S 55 10W 9	
241-11-10800-2030	SELDOVIA B-5	59 41 38 151 0 7 S 55 10W33	
		59 47 45 151 0 5 S 55 10W33	
241-13-10760 Fritz Creek	SELDOVIA C-4	59 45 48 151 0 11 S 55 10W 9	
		59 41 38 151 3 33 S 55 10W31	
241-14-10510 Humpy Creek	SELDOVIA C-4 SELDOVIA C-3	59 41 39 151 5 51 S 55 11W35	
241-14-10530	SELDOVIA C-3		

Map Sheet	Lat./Long.	Legal
OVIA C-3	59 41 39 151 5 51	S 5S 11W35
	59 41 38 151 3 33	S 5S 10W31
OVIA D-3	59 45 48 151 0 11	S 5S 10W 9
OVIA C-3	59 41 45 151 0 5	S 5S 10W33
OVIA C-3	59 41 38 151 0 7	S 5S 10W33
OVIA D-3	59 45 51 150 58 43	S 5S 10W 9
OVIA C-3	59 44 20 150 53 55	S 5S 10W13
OVIA D-3	59 47 34 150 55 48	S 4S 10W36
	59 50 1 150 53 55	S 4S 9W18
OVIA D-3	59 48 14 150 54 22	S 4S 10W25
	59 47 56 150 51 56	S 4S 9W29
OVIA D-3	59 49 59 150 53 53	S 4S 9W18
	59 50 51 150 52 51	S 4S 9W 7
OVIA D-3	59 47 40 150 56 31	S 4S 10W35
OVIA D-2	59 49 49 150 40 27	S 4S 8W16
OVIA D-2	59 49 49 150 40 23	S 4S 8W16
	59 49 16 150 37 34	S 4S 8W22
OVIA D-3	59 48 5 150 59 18	S 4S 10W27
OVIA D-2	59 56 15 150 33 52	S 3S 8W12
OVIA D-3	59 53 22 150 51 18	S 3S 9W29
OVIA D-2	59 53 34 150 42 1	S 3S 8W29
OVIA D-3	59 53 52 150 48 31	S 3S 9W22
	59 53 16 150 47 36	S 3S 9W27
OVIA D-3	59 54 30 150 50 30	S 3S 9W21
	59 54 45 150 50 30	S 3S 9W16
OVIA D-3	59 55 31 150 49 27	S 3S 9W 9
	59 55 36 150 49 49	S 3S 9W 9
OVIA D-3	59 57 34 150 49 29	S 2S 9W33
	59 57 28 150 50 0	S 2S 9W33
OVIA D-3	59 58 59 150 46 20	S 2S 9W23
OVIA D-2	59 58 58 150 41 52	S 2S 8W20
OVIA D-3	59 47 40 151 3 25	S 4S 10W31
	59 53 40 151 1 38	S 3S 10W29

Stream/Lake	M
228-10-10060	CORDOV
228-10-18480 Hidden Creek	CORDOV
228-20-18340 Honker Creek	CORDOV
228-20-18350 Cutoff Creek	CORDOV
228-20-18355	CORDOV
228-20-18357	CORDOV
228-20-18360 Dan Creek	CORDOV
228-20-18360-2007	CORDOV
228-20-18360-2017	CORDOV
228-20-18370	CORDOV
228-20-18380	CORDOV
228-20-18390	CORDOV
228-20-18700	CORDOV
228-20-18720	CORDOV
228-30-18440	CORDOV
228-30-18440-0010	CORDOV
228-30-18440-0020	CORDOV

9/16/83 Southce

Stream/Lake	Map Sh	Legal	Lat./Long.	P Sheet
241-14-10660-0010 Caribou Lake	SELDOVIA D-	6	60 24 36 149 10 40 C 17S 6M12	9-
241-15-10340	SELDOVIA C	6	60 24 40 149 12 59 C 17S 6M11	9-
241-15-10345 Stonehocker Creek	SELDOVIA C	6	60 24 21 149 10 26 C 17S 5M17	9-
241-15-10350 Silver Creek	SELDOVIA C	6	60 23 45 149 11 18 C 17S 6M23	9-
241-15-10370	SELDOVIA C	6	60 23 54 149 10 21 C 17S 5M18	9-
241-15-10420	SELDOVIA C	6	60 23 42 149 10 7 C 17S 5M18	9-
241-15-10450	SELDOVIA	6	60 23 57 149 9 37 C 17S 5M18	9-
241-16-10040 Jakolof Creek	SELDOVIA	6	60 23 55 149 8 10 C 17S 5M17	9-
241-16-10040-2010	SELDOVIA	6	60 23 51 149 35 24 S 4S 11E 5	9-
241-16-10040-2020	SELDOVIA	6	59 51 40 147 34 57 S 4S 11E 4	JUND D-1
241-16-10090	SELDOVIA	6	59 51 18 147 35 11 S 4S 11E 4	JUND D-1
241-16-10130	SELDOVIA	6	59 51 34 147 33 35 S 4S 11E 4	JUND D-1
241-16-10130-2010	SELDOVIA	6	59 51 16 147 34 11 S 4S 11E 4	JUND D-1
241-16-10130-2031	SELDOVIA	6	59 52 35 147 27 42 S 3S 12E31	JUND D-1
241-16-10240	SELDOVIA	6	59 52 47 147 29 43 S 3S 12E31	OUND D-1
241-16-10245	SELDOVIA	6	59 52 24 147 29 46 S 3S 12E31	OUND D-1
241-20-10550	SELDOVIA	6	59 54 43 147 34 10 S 3S 11E24	OUND D-1
	Southcentr	6	59 54 27 147 32 52 S 3S 11E22	OUND D-1
		6	59 54 55 147 33 49 S 3S 11E22	OUND D-1
		6	59 55 15 147 31 17 S 3S 11E14	OUND D-1
		6	59 55 48 147 34 31 S 3S 11E14	OUND D-1
		6	59 55 56 147 30 55 S 3S 11E14	OUND D-1
		6	59 54 24 147 30 15 S 3S 11E14	OUND D-1

9/16/83

Map Sheet	Lat./Long.	Legal
BLYING SOUND D-1	59 54 56 147 30 15	S 3S 11E14
	59 55 18 147 31 31	S 3S 11E15
BLYING SOUND D-1	59 55 5 147 30 55	S 3S 11E14
	59 55 15 147 31 17	S 3S 11E14
BLYING SOUND D-1	59 54 23 147 32 45	S 3S 11E22
	59 54 55 147 33 49	S 3S 11E16
BLYING SOUND D-1	59 54 27 147 32 52	S 3S 11E22
	59 54 13 147 34 10	S 3S 11E21
BLYING SOUND D-1	59 52 24 147 26 46	S 3S 12E31
	59 52 17 147 29 43	S 3S 11E35
BLYING SOUND D-1	59 52 35 147 27 42	S 3S 12E31
BLYING SOUND D-1	59 51 16 147 34 11	S 4S 11E 4
	59 51 34 147 33 35	S 4S 11E 4
BLYING SOUND D-1	59 51 18 147 35 24	S 4S 11E 5
	59 51 40 147 34 57	S 4S 11E 5
CORDOVA B-6	60 23 55 146 8 10	C 17S 5W17
	60 23 23 146 9 35	C 17S 5W18
CORDOVA B-6	60 23 57 146 9 37	C 17S 5W18
	60 23 26 146 10 5	C 17S 5W18
CORDOVA B-6	60 23 42 146 10 7	C 17S 5W18
	60 23 24 146 10 16	C 17S 5W18
CORDOVA B-6	60 23 54 146 10 21	C 17S 5W18
	60 23 25 146 10 31	C 17S 5W18
CORDOVA B-6	60 23 45 146 11 18	C 17S 6W13
	60 22 46 146 13 50	C 17S 6W23
CORDOVA B-6	60 24 21 146 10 26	C 17S 5W 7
	60 24 56 146 10 44	C 17S 6W12
CORDOVA B-6	60 24 36 146 10 40	C 17S 6W12
	60 24 40 146 12 59	C 17S 6W11
CORDOVA B-6	60 24 49 146 13 31	C 17S 6W11
CORDOVA B-6	60 24 52 146 10 43	C 17S 6W12
	60 25 0 146 11 34	C 17S 6W12

Lat./Long.	Legal
59 18 17 151 43 28	S 10S 15W13
59 16 13 151 42 25	S 10S 14W31
59 19 28 151 45 24	S 10S 15W11
59 19 33 151 41 12	S 10S 14W 8
59 20 56 151 54 58	S 9S 16W35
59 15 5 151 44 14	S 11S 15W 1
59 19 52 151 54 19	S 10S 16W12
59 18 48 151 52 2	S 10S 15W18
59 16 41 151 46 39	S 10S 15W27
59 14 23 151 48 36	S 11S 15W 9
59 14 47 151 47 2	S 11S 15W 3
59 15 0 151 51 32	S 11S 15W 6
59 15 31 151 49 28	S 11S 15W 4
59 15 0 151 51 40	S 11S 15W 6
59 16 6 151 51 54	S 10S 15W31
59 7 25 151 42 42	S 12S 14W19
59 7 24 151 42 25	S 12S 14W19
59 7 26 151 42 16	S 12S 14W19
59 9 54 151 41 43	S 12S 14W 6
59 10 19 151 42 14	S 12S 14W 6
59 10 29 151 42 25	S 11S 14W31
59 12 13 151 42 3	S 11S 14W19
59 11 58 151 41 48	S 11S 14W30
59 13 17 151 41 56	S 11S 14W18
59 13 6 151 41 13	S 11S 14W17
59 13 30 151 41 37	S 11S 14W18
59 13 35 151 39 45	S 11S 14W17
59 13 30 151 42 6	S 11S 14W18
59 14 15 151 41 42	S 11S 14W 7

Stream/Lake	Map Sheet	Lat./Long.	Legal
242-10-10270	SELDOVIA A-5	59 9 15 151 48 1 59 10 14 151 48 21	S 12S 15W10 S 12S 15W 4
242-20-10190	SELDOVIA A-5	59 11 6 151 37 47 59 11 4 151 38 58	S 11S 14W34 S 11S 14W33
242-31-10090	SELDOVIA A-4	59 13 22 151 12 51 59 13 37 151 12 39	S 11S 12W13 S 11S 12W13
242-31-10100	SELDOVIA A-4	59 13 25 151 13 39 59 14 33 151 14 13	S 11S 12W13 S 11S 12W12
242-31-10100-2011	SELDOVIA A-4	59 14 27 151 14 9 59 14 26 151 14 20	S 11S 12W12 S 11S 12W12
242-31-10100-2014	SELDOVIA A-4	59 14 25 151 14 3 59 14 32 151 13 10	S 11S 12W12 S 11S 12W12
242-31-10100-2014-3012	SELDOVIA A-4	59 14 24 151 13 40 59 14 19 151 13 19	S 11S 12W12 S 11S 12W12
242-31-10110	SELDOVIA A-4	59 14 40 151 17 55 59 15 0 151 17 37	S 11S 12W 9 S 11S 12W 3
242-31-10110-2013	SELDOVIA A-4	59 14 52 151 17 48 59 15 0 151 18 24	S 11S 12W 4 S 11S 12W 4
242-31-10120 Rocky River	SELDOVIA B-4	59 16 48 151 24 21 59 20 36 151 26 22	S 10S 13W25 S 10S 13W 3
242-31-10120-2155	SELDOVIA B-4	59 17 20 151 25 5 59 17 36 151 26 3	S 10S 13W26 S 10S 13W23
242-31-10120-2160	SELDOVIA B-4	59 18 16 151 25 11 59 18 30 151 24 12	S 10S 13W14 S 10S 13W13
242-31-10120-2160-0010	SELDOVIA B-4	59 18 4 151 24 32	S 10S 13W23
242-31-10130	SELDOVIA B-4	59 16 23 151 26 21 59 16 31 151 26 13	S 10S 13W34 S 10S 13W27
242-32-10140	SELDOVIA A-4 SELDOVIA B-4	59 14 53 151 26 55 59 16 33 151 29 46	S 11S 13W 3 S 10S 13W29
242-32-10160	SELDOVIA A-5	59 14 7 151 33 34 59 14 43 151 33 59	S 11S 14W12 S 11S 14W12
242-32-10170	SELDOVIA A-5	59 13 52 151 34 19 59 14 19 151 35 59	S 11S 14W13 S 11S 14W11

Map Sheet	Lat./Long.	Legal
SELDOVIA A-5	59 13 38 151 34 14	S 11S 14W13
	59 13 16 151 35 20	S 11S 14W14
SELDOVIA B-3	59 15 24 150 58 21	S 11S 10W 4
	59 15 23 150 57 59	S 11S 10W 4
SELDOVIA B-3	59 16 43 150 57 57	S 10S 10W28
	59 16 30 150 57 13	S 10S 10W27
SELDOVIA B-4	59 17 32 151 8 40	S 10S 11W21
	59 19 0 151 8 25	S 10S 11W16
SELDOVIA B-4	59 18 27 151 12 7	S 10S 11W18
	59 19 5 151 11 59	S 10S 11W 7
SELDOVIA B-4	59 18 43 151 18 8	S 10S 12W16
	59 19 25 151 17 35	S 10S 12W10
LDOVIA B-4	59 18 36 151 18 52	S 10S 12W16
	59 18 42 151 22 28	S 10S 12W18
OVIA B-4	59 18 38 151 21 32	S 10S 12W18
	59 19 41 151 21 21	S 10S 12W 7
IA B-3	59 18 44 151 1 4	S 10S 10W18
	59 18 37 151 0 25	S 10S 10W17
B-3	59 19 26 151 1 12	S 10S 10W 7
	59 19 26 151 0 54	S 10S 10W 8
-3	59 19 10 151 2 20	S 10S 10W 7
	59 18 44 151 4 8	S 10S 11W13
	59 1 28 154 10 31	S 13S 29W30
	58 58 3 154 27 16	S 14S 31W16
	59 1 19 154 13 34	S 13S 30W26
	58 48 2 154 27 47	S 16S 31W 9
	58 53 2 154 20 43	S 15S 30W18
	58 52 31 154 20 0	S 15S 30W18
	58 52 6 154 22 26	S 15S 31W24
	58 52 36 154 23 19	S 15S 31W14
AI D-2	58 51 28 154 23 35	S 15S 31W23
	58 51 53 154 24 48	S 15S 31W23
MT KATMAI D-2	58 48 45 154 26 30	S 16S 31W 3
	53 48 23 154 25 39	S 16S 31W10

Map Sheet	Lat./Long.	Legal
-4	59 7 14 154 15 26	S 12S 30W24
	2 40 154 29 19	S 13S 31W17
B-4	59 6 41 154 15 8	S 12S 30W25
	4 59 154 16 20	S 13S 30W 3
MNA B-4	59 4 55 154 16 47	S 13S 30W 4
AMNA B-4	59 13 3 154 8 30	S 11S 29W15
	12 37 154 11 14	S 11S 29W20
LIAMNA B-4	59 12 19 154 12 23	S 11S 29W20
ILIAMNA B-4	59 16 39 154 7 37	S 10S 29W26
	18 8 154 13 18	S 10S 29W19
SELDOVIA D-5	59 18 10 154 13 42	S 10S 29W19
SELDOVIA D-4	59 18 5 154 8 51	S 10S 29W22
	19 154 10 23	S 10S 29W 4
SELDOVIA D-5	59 18 7 154 7 45	S 9S 29W26
	20 154 34	S 9S 29W23
SELDOVIA D-5	59 22 32 154 8 15	S 9S 29W27
	23 154 7	S 9S 29W30
SELDOVIA C-5	59 22 31 154 13 13	S 5S 15W 4
	23 154 4	S 5S 11W32
SELDOVIA C-5	59 22 29 151 51	S 5S 15W 4
	22 151 13	S 5S 14W26
SELDOVIA D-5	59 46 25 151 49 51	S 5S 14W30
SELDOVIA C-4	47 15 151 38 52	S 5S 14W 3
	59 46 50 151 44 19	S 5S 14W27
	48 12 151 40 27	S 5S 13W 6
	59 47 3 151 38 31	S 5S 14W35
	51 151 32 50	S 5S 14W35
	59 43 23 151 37 9	S 5S 13W 9
	40 24 151 36 37	S 5S 13W13
	59 42 12 151 30 31	S 5S 13W14
	42 55 151 24 45	S 5S 13W14
	59 45 31 151 26 42	S 5S
	44 23 151 26 24	S 5S
	59 44	

Map Sheet	Lat./Long.	Legal
ILIAMNA A-4	59 7 14 154 15 26	S 12S 30W24
	59 2 40 154 29 19	S 13S 31W17
ILIAMNA A-4	59 6 41 154 15 8	S 12S 30W25
	59 4 59 154 16 20	S 13S 30W 3
ILIAMNA A-4	59 4 55 154 16 47	S 13S 30W 4
ILIAMNA A-4	59 13 3 154 8 30	S 11S 29W15
	59 12 37 154 11 14	S 11S 29W20
ILIAMNA A-4	59 12 19 154 12 23	S 11S 29W20
ILIAMNA B-4	59 16 39 154 7 37	S 10S 29W26
	59 18 8 154 13 18	S 10S 29W19
ILIAMNA B-4	59 18 10 154 13 42	S 10S 29W19
ILIAMNA B-4	59 18 5 154 8 51	S 10S 29W22
	59 20 19 154 10 23	S 10S 29W 4
ILIAMNA B-4	59 22 32 154 7 45	S 9S 29W26
	59 23 23 154 7 34	S 9S 29W23
ILIAMNA B-4	59 22 31 154 8 15	S 9S 29W27
	59 22 7 154 13 7	S 9S 29W30
SELDOVIA D-5	59 46 29 151 51 13	S 5S 15W 4
SELDOVIA D-4	59 47 28 151 13 4	S 4S 11W32
SELDOVIA D-5	59 46 25 151 49 51	S 5S 15W 4
	59 48 15 151 38 52	S 4S 14W26
SELDOVIA D-5	59 47 50 151 44 19	S 4S 14W30
	59 51 12 151 40 27	S 4S 14W 3
SELDOVIA C-5	59 43 8 151 38 31	S 5S 14W27
	59 40 48 151 32 50	S 6S 13W 6
SELDOVIA C-5	59 42 23 151 37 9	S 5S 14W35
	59 42 24 151 36 37	S 5S 14W35
SELDOVIA D-5	59 45 12 151 30 31	S 5S 13W 9
SELDOVIA C-4	59 44 55 151 24 45	S 5S 13W13
SELDOVIA C-4	59 44 31 151 26 42	S 5S 13W14
	59 44 23 151 26 24	S 5S 13W14

Stream/Lak	
Kamishak River	243-10-10040
	243-10-10040-2021
	243-10-10040-2031
	243-10-10040-2041
	243-10-10040-2059
	243-10-10040-2069
	243-10-10040-2073
South Fork Kamishak Riv	243-10-10040-2087
	243-10-10040-2125
	243-10-10040-2141
Mikfik Creek	243-10-10050
	243-10-10070
Douglas River	243-10-10150
Paint River	243-20-10020
Dunuletak Creek	243-20-10020-2016
Sulukpuk Creek	243-20-10020-2021
Kenty Creek	243-20-10020-2051

Stream/Lake	Map Sheet	Lat./Long.	Legal
243-20-10035 Mcneil River	ILIAMNA A-4	59 7 14 154 15 26 59 2 40 154 29 19	S 12S 30W24 S 13S 31W17
243-20-10050	ILIAMNA A-4	59 6 41 154 15 8 59 4 59 154 16 20	S 12S 30W25 S 13S 30W 3
243-20-10050-0010	ILIAMNA A-4	59 4 55 154 16 47	S 13S 30W 4
243-30-10200	ILIAMNA A-4	59 13 3 154 8 30 59 12 37 154 11 14	S 11S 29W15 S 11S 29W20
243-30-10200-0010 Chenik Lake	ILIAMNA A-4	59 12 19 154 12 23	S 11S 29W20
243-40-10010 Amakdedori Creek	ILIAMNA B-4	59 16 39 154 7 37 59 18 8 154 13 18	S 10S 29W26 S 10S 29W19
243-40-10010-0020	ILIAMNA B-4	59 18 10 154 13 42	S 10S 29W19
243-40-10010-2008	ILIAMNA B-4	59 18 5 154 8 51 59 20 19 154 10 23	S 10S 29W22 S 10S 29W 4
243-50-10040	ILIAMNA B-4	59 22 32 154 7 45 59 23 23 154 7 34	S 9S 29W26 S 9S 29W23
243-50-10050	ILIAMNA B-4	59 22 31 154 8 15 59 22 7 154 13 7	S 9S 29W27 S 9S 29W30
244-10-10010 Anchor River	SELDOVIA D-5 SELDOVIA D-4	59 46 29 151 51 13 59 47 28 151 13 4	S 5S 15W 4 S 4S 11W32
244-10-10010-2011 North Fork Anchor River	SELDOVIA D-5	59 46 25 151 49 51 59 48 15 151 38 52	S 5S 15W 4 S 4S 14W26
244-10-10010-2011-3031 Chakok River	SELDOVIA D-5	59 47 50 151 44 19 59 51 12 151 40 27	S 4S 14W30 S 4S 14W 3
244-10-10010-2100 Bridge Creek	SELDOVIA C-5	59 43 3 151 38 31 59 40 48 151 32 50	S 5S 14W27 S 6S 13W 6
244-10-10010-2100-3011 Twitter Creek	SELDOVIA C-5	59 42 23 151 37 9 59 42 24 151 36 37	S 5S 14W35 S 5S 14W35
244-10-10010-2150 Beaver Creek	SELDOVIA D-5 SELDOVIA C-4	59 45 12 151 30 31 59 44 55 151 24 45	S 5S 13W 9 S 5S 13W13
244-10-10010-2150-3020	SELDOVIA C-4	59 44 31 151 26 42 59 44 23 151 26 24	S 5S 13W14 S 5S 13W14

Stream/Lake	Map Sheet	Lat./Long.	Legal
244-10-10010-2201	SELDOVIA D-4	59 48 32 151 24 6 S	4S 12W30
		59 50 21 151 22 48 S	4S 12W 8
244-10-10050	SELDOVIA D-5	59 52 53 151 47 46 S	3S 15W35
Stariski Creek		59 54 54 151 31 49 S	3S 13W16
244-10-10050-2040	SELDOVIA D-5	59 52 33 151 44 28 S	3S 14W31
		59 53 8 151 40 36 S	3S 14W27
244-20-10090	KENAI A-5	60 3 27 151 39 37 S	1S 14W27
Ninilchik River	KENAI A-4	60 9 55 151 19 9 S	1N 12W23
244-20-10100	KENAI A-5	60 2 3 151 41 49 S	2S 14W 4
Deep Creek	SELDOVIA D-4	59 58 57 151 14 50 S	2S 11W19
244-20-10100-2010	KENAI A-5	60 1 4 151 38 51 S	2S 14W11
Clam Creek	SELDOVIA D-5	59 56 50 151 33 22 S	3S 13W 5
244-20-10100-2019	KENAI A-5	60 0 25 151 37 26 S	2S 14W14
		60 1 37 151 30 0 S	2S 13W 3
244-20-10100-2030	SELDOVIA D-4	59 57 50 151 29 20 S	2S 13W34
South Fork Deep Creek		59 53 17 151 16 33 S	3S 12W25
244-20-10100-2030-3013	SELDOVIA D-4	59 55 40 151 22 38 S	3S 12W 8
		59 56 47 151 18 20 S	3S 12W 2
244-20-10100-2030-3015	SELDOVIA D-4	59 55 18 151 21 55 S	3S 12W17
		59 54 22 151 16 13 S	3S 12W24
244-30-10010	KENAI C-4	60 32 55 151 15 43 S	5N 11W 6
Kenai River	SEWARD B-8	60 29 29 149 49 52 S	5N 3W29
244-30-10010-0010	KENAI B-1	60 24 10 150 15 49 S	4N 6W26
Skilak Lake			
244-30-10010-2001	KENAI C-4	60 33 5 151 15 26 S	5N 11W 5
		60 33 24 151 16 19 S	5N 11W 6
244-30-10010-2001-3004	KENAI C-4	60 33 11 151 16 13 S	5N 11W 6
		60 33 21 151 15 57 S	5N 11W 6
244-30-10010-2010	KENAI C-4	60 31 34 151 12 25 S	5N 11W16
		60 30 30 151 10 54 S	5N 11W22
244-30-10010-2025	KENAI C-4	60 32 31 151 8 40 S	5N 11W11
Beaver Creek	KENAI C-3	60 41 39 151 3 47 S	7N 10W17
244-30-10010-2025-3040	KENAI C-3	60 37 46 151 4 34 S	6N 10W 8
		60 39 1 150 59 29 S	7N 10W35

Stream/Lake	Map Sheet	Lat./Long.	Legal
244-30-10010-2025-3045	KENAI C-3	60 38 31 151 5 1 60 38 44 151 5 42	S 6N 10W 5 S 6N 10W 6
244-30-10010-2025-3049	KENAI C-3	60 39 5 151 5 14 60 38 57 151 6 18	S 7N 10W31 S 7N 10W31
244-30-10010-2030 Slikok Creek	KENAI B-3 KENAI B-4	60 29 0 151 7 30 60 24 13 151 8 40	S 5N 11W36 S 4N 11W26
244-30-10010-2030-3025	KENAI B-3	60 25 24 151 7 20 60 26 29 151 3 3	S 4N 11W24 S 4N 10W17
244-30-10010-2030-3025-4010	KENAI B-3	60 26 35 151 4 55 60 26 46 151 4 49	S 4N 10W18 S 4N 10W 7
244-30-10010-2039 Soldotna Creek	KENAI B-3 KENAI C-3	60 29 2 151 3 19 60 33 37 150 54 55	S 5N 10W33 S 5N 9W 6
244-30-10010-2039-0010 Tree Lake	KENAI C-3	60 33 48 150 54 34	S 6N 9W31
244-30-10010-2039-3029	KENAI C-3	60 31 33 150 57 18 60 31 38 150 59 10	S 5N 10W13 S 5N 10W14
244-30-10010-2039-3029-0010	KENAI C-3	60 31 48 150 57 57	S 5N 10W13
244-30-10010-2039-3029-0020	KENAI C-3	60 31 50 150 59 30	S 5N 10W14
244-30-10010-2039-3040	KENAI C-3	60 32 43 150 56 53 60 33 25 150 55 16	S 5N 10W12 S 5N 9W 6
244-30-10010-2039-3045	KENAI C-3	60 32 49 150 56 43 60 32 58 150 59 8	S 5N 10W 1 S 5N 10W 2
244-30-10010-2039-3045-0010	KENAI C-3	60 33 8 150 57 59	S 5N 10W 1
244-30-10010-2039-3053	KENAI C-3	60 33 34 150 55 11 60 33 36 150 55 34	S 5N 9W 6 S 5N 9W 6
244-30-10010-2039-3053-0010 Cisca Lake	KENAI C-3	60 33 34 150 55 54	S 5N 9W 6
244-30-10010-2042	KENAI B-3	60 28 29 150 59 4 60 27 53 150 59 45	S 5N 10W35 S 4N 10W 3
244-30-10010-2050 Funny River	KENAI B-3 KENAI B-2	60 29 31 150 51 45 60 20 33 150 40 45	S 5N 9W28 S 3N 8W21

Stream/Lake	Map Sheet	Lat./Long.	Legal
244-30-10010-2063 Moose River	KENAI C-3 KENAI C-2	60 32 10 150 45 19 60 40 27 150 29 23	S 5N 8W 7 S 7N 7W27
244-30-10010-2063-3025 West Fork Moose River	KENAI C-2 KENAI C-3	60 35 4 150 40 5 60 38 16 150 48 28	S 6N 8W27 S 6N 9W 2
244-30-10010-2063-3025-0010 Camp Island Lake	KENAI C-2	60 38 1 150 43 21	S 6N 8W 5
244-30-10010-2063-3025-0020 Silver Lake	KENAI C-3	60 38 42 150 47 46	S 6N 9W 2
244-30-10010-2063-3025-0030 Mosquito Lake	KENAI C-3	60 38 4 150 48 45	S 6N 9W 2
244-30-10010-2063-3025-4010	KENAI C-2	60 37 6 150 39 22 60 38 47 150 36 10	S 6N 8W15 S 6N 8W 1
244-30-10010-2063-3025-4010-0010 Loon Lake	KENAI C-2	60 39 10 150 35 42	S 7N 8W36
244-30-10010-2063-3025-4010-5009	KENAI C-2	60 37 42 150 38 45 60 39 9 150 38 42	S 6N 8W11 S 7N 8W35
244-30-10010-2063-3025-4010-5009-0010 Rock Lake	KENAI C-2	60 39 22 150 38 21	S 7N 8W35
244-30-10010-2063-3025-4010-5009-6005	KENAI C-2	60 38 0 150 39 7 60 38 21 150 39 56	S 6N 8W 3 S 6N 8W 3
244-30-10010-2063-3025-4010-5009-6005-0010 Meadow Lake	KENAI C-2	60 38 38 150 40 11	S 6N 8W 3
244-30-10010-2063-3036 East Fork Moose River	KENAI C-2	60 36 17 150 36 1 60 31 17 150 23 18	S 6N 8W13 S 5N 6W18
244-30-10010-2063-3036-0010 Afonasi Lake	KENAI C-2	60 33 27 150 29 42	S 5N 7W 3
244-30-10010-2063-3036-0020 Imeri Lake	KENAI C-2	60 32 40 150 28 41	S 5N 7W10
244-30-10010-2063-3036-0030 Watson Lake	KENAI C-2	60 32 21 150 27 52	S 5N 7W11
244-30-10010-2063-3036-0040 Egumen Lake	KENAI C-2	60 31 35 150 25 46	S 5N 7W13
244-30-10010-2063-3036-0050 Peterson Lake	KENAI C-2	60 31 22 150 23 49	S 5N 6W18

Stream/Lake	Map Sheet	Lat./Long.	Legal
244-30-10010-2063-3036-0060 Kelly Lake	KENAI C-1	60 30 55 150 22 16	S 5N 6W20
244-30-10010-2063-3041	KENAI C-2	60 36 50 150 35 26 60 39 31 150 33 14	S 6N 8W13 S 7N 7W32
244-30-10010-2063-3041-0010 Moosehorn Lake	KENAI C-2	60 38 40 150 34 14	S 6N 7W 6
244-30-10010-2063-3041-0020 Swan Lake	KENAI C-2	60 40 29 150 32 31	S 7N 7W29
244-30-10010-2063-3041-4015	KENAI C-2	60 38 28 150 34 54 60 38 27 150 35 12	S 6N 7W 6 S 6N 7W 6
244-30-10010-2063-3041-4015-0010 Clam Lake	KENAI C-2	60 38 0 150 36 7	S 6N 8W 1
244-30-10010-2076 Killey River	KENAI B-2 KENAI A-1	60 28 57 150 37 34 60 14 3 150 19 23	S 5N 8W35 S 2N 6W28
244-30-10010-2076-3018	KENAI B-2	60 27 5 150 38 23 60 25 52 150 38 10	S 4N 8W10 S 4N 8W15
244-30-10010-2076-3050	KENAI B-2	60 21 11 150 34 20 60 21 1 150 34 33	S 3N 7W18 S 3N 8W13
244-30-10010-2076-3067	KENAI B-2	60 18 7 150 28 40 60 18 10 150 27 37	S 3N 7W34 S 3N 7W34
244-30-10010-2076-3070	KENAI B-2	60 17 31 150 28 13 60 17 13 150 28 19	S 2N 7W 3 S 2N 7W 3
244-30-10010-2076-3072	KENAI B-2	60 16 57 150 27 17 60 16 10 150 26 26	S 2N 7W11 S 2N 7W14
244-30-10010-2076-3072-4008	KENAI B-2	60 16 33 150 27 7 60 16 5 150 27 38	S 2N 7W11 S 2N 7W15
244-30-10010-2076-3085	KENAI B-2 KENAI B-1	60 16 11 150 23 50 60 16 33 150 22 2	S 2N 6W18 S 2N 6W 8
244-30-10010-2076-3085-4010	KENAI B-2 KENAI B-1	60 16 24 150 22 40 60 16 15 150 21 40	S 2N 6W 7 S 2N 6W17
244-30-10010-2076-3095	KENAI B-1	60 15 22 150 21 16 60 15 26 150 20 9	S 2N 6W20 S 2N 6W16
244-30-10010-2076-3110	KENAI A-1	60 14 30 150 20 25 60 13 54 150 20 20	S 2N 6W28 S 2N 6W28

Stream/Lake	Map Sheet	Lat./Long.	Legal
244-30-10010-2082	KENAI B-2	60 28 13 150 35 54	S 4N 8W 1
		60 24 54 150 36 16	S 4N 8W26
244-30-10010-2096	KENAI B-2	60 24 34 150 28 17	S 4N 7W27
		60 23 20 150 27 44	S 4N 7W34
244-30-10010-2096-0010	KENAI B-2	60 26 26 150 26 10	S 4N 7W14
244-30-10010-2110	KENAI B-1	60 23 11 150 20 47	S 3N 6W 5
		60 22 13 150 20 56	S 3N 6W 8
244-30-10010-2120	KENAI B-1	60 23 11 150 17 20	S 3N 6W 3
Cottonwood Creek		60 22 12 150 17 31	S 3N 6W10
244-30-10010-2130	KENAI B-1	60 23 49 150 12 41	S 4N 5W31
Pipe Creek		60 22 51 150 12 25	S 3N 5W 6
244-30-10010-2137	KENAI B-1	60 26 14 150 12 19	S 4N 5W18
Hidden Creek		60 28 1 150 12 24	S 4N 5W 6
244-30-10010-2137-0010	KENAI B-1	60 29 7 150 15 55	S 5N 6W36
244-30-10010-2145	KENAI B-1	60 28 56 150 6 45	S 5N 5W35
Jean Creek	KENAI C-1	60 31 23 150 11 48	S 5N 5W17
244-30-10010-2145-0010	KENAI C-1	60 30 21 150 10 14	S 5N 5W21
244-30-10010-2158	SEWARD B-8	60 29 16 149 58 15	S 5N 4W34
		60 17 50 149 53 0	S 2N 4W 1
244-30-10010-2158-0010	SEWARD B-8	60 26 18 149 59 15	S 4N 4W16
Lower Russian Lake			
244-30-10010-2158-0020	SEWARD B-8	60 20 22 149 52 33	S 3N 3W19
Upper Russian Lake			
244-30-10010-2158-3029	SEWARD B-8	60 20 37 149 52 10	S 3N 3W18
		60 20 52 149 51 35	S 3N 3W18
244-30-10010-2162	SEWARD B-8	60 29 7 149 52 36	S 5N 3W31
		60 27 41 149 51 40	S 4N 3W 6
244-30-10010-2165	SEWARD B-8	60 29 22 149 52 24	S 5N 3W30
Juneau Creek	SEWARD C-8	60 30 52 149 54 2	S 5N 4W24
244-30-10010-2177	SEWARD B-8	60 28 35 149 43 23	S 5N 3W36
	SEWARD C-7	60 35 46 149 32 49	S 6N 2W24

Stream/Lake	Map Sheet	Lat./Long.	Legal
244-30-10010-2177-3012	SEWARD B-8	60 29 56 149 41 14	S 5N 2W30
Crescent Creek	SEWARD C-8	60 30 6 149 38 53	S 5N 2W28
244-30-10010-2177-3020	SEWARD C-8	60 30 29 149 40 48	S 5N 2W19
Daves Creek	SEWARD C-7	60 31 27 149 30 31	S 5N 1W18
244-30-10010-2177-3030	SEWARD C-7	60 33 13 149 35 35	S 5N 2W 3
		60 32 59 149 34 50	S 5N 2W 2
244-30-10010-2188	SEWARD B-8	60 24 0 149 40 10	S 4N 2W32
Porcupine Creek		60 23 58 149 40 25	S 4N 2W32
244-30-10010-2225	SEWARD B-7	60 24 38 149 22 35	S 4N 1W25
Trail Creek		60 26 9 149 22 19	S 4N 1W13
244-30-10010-2225-0010	SEWARD B-7	60 26 46 149 21 50	S 4N 1W12
Lower Trail Lake			
244-30-10010-2225-0020	SEWARD B-7	60 28 52 149 21 45	S 5N 1W36
244-30-10010-2225-3010	SEWARD B-7	60 25 53 149 22 19	S 4N 1W13
Falls Creek		60 25 49 149 21 36	S 4N 1W13
244-30-10010-2225-3013	SEWARD C-7	60 30 11 149 25 13	S 5N 1W22
Moose Creek		60 30 39 149 27 40	S 5N 1W21
244-30-10010-2225-3013-4009	SEWARD C-7	60 30 13 149 25 59	S 5N 1W22
Carter Creek	SEWARD B-7	60 29 33 149 27 17	S 5N 1W28
244-30-10010-2225-3020	SEWARD B-7	60 27 31 149 21 39	S 4N 1W12
		60 27 38 149 20 16	S 4N 1E 6
244-30-10010-2225-3024	SEWARD C-7	60 32 5 149 20 36	S 5N 1E 7
		60 32 5 149 21 54	S 5N 1W12
244-30-10010-2225-3024-4008	SEWARD C-7	60 32 3 149 21 14	S 5N 1E 7
		60 32 20 149 21 24	S 5N 1E 7
244-30-10010-2225-3030	SEWARD C-7	60 32 25 149 18 46	S 5N 1E 8
		60 33 48 149 17 42	S 6N 1E33
244-30-10010-2225-3030-4010	SEWARD C-7	60 32 29 149 19 18	S 5N 1E 8
		60 33 37 149 20 6	S 6N 1E31
244-30-10010-2225-3040	SEWARD C-7	60 32 16 149 18 11	S 5N 1E 8
	SEWARD C-6	60 33 25 149 8 35	S 5N 2E 5
244-30-10010-2231	SEWARD B-7	60 24 12 149 22 11	S 4N 1W25
Ptarmigan Creek		60 24 53 149 18 43	S 4N 1E29

Stream/Lake	Map Sheet	Lat./Long.	Legal
244-30-10010-2250	SEWARD B-7	60 20 13 149 21 0	S 3N 1E19
Snow River	SEWARD B-6	60 21 6 149 3 1	S 3N 2E14
244-30-10010-2250-3018	SEWARD B-7	60 18 8 149 21 2	S 3N 1E31
		60 17 25 149 21 15	S 2N 1E 6
244-30-10010-2250-3024	SEWARD B-7	60 17 35 149 20 29	S 2N 1E 6
		60 17 16 149 21 28	S 2N 1W 1
244-30-10010-2250-3030	SEWARD B-7	60 16 52 149 20 25	S 2N 1E 7
South Fork Snow River	SEWARD A-7	60 13 44 149 18 7	S 2N 1E29
244-30-10010-2250-3055	SEWARD B-6	60 19 10 149 6 42	S 3N 2E28
		60 19 39 149 6 21	S 3N 2E28
244-30-10050	KENAI B-4	60 23 14 151 17 52	S 4N 12W36
Kasilof River	KENAI A-2	60 2 19 150 39 35	S 2S 8W 4
244-30-10050-0010	KENAI B-3	60 16 17 151 1 14	S 2N 10W16
244-30-10050-2015	KENAI B-4	60 21 14 151 16 49	S 3N 12W13
Coal Creek		60 22 30 151 8 14	S 3N 11W 2
244-30-10050-2024	KENAI B-4	60 19 23 151 16 49	S 3N 12W25
Crooked Creek	KENAI A-3	60 2 48 150 57 45	S 1S 10W35
244-30-10050-2024-3036	KENAI A-4	60 8 13 151 10 17	S 1N 11W34
		60 7 37 151 10 11	S 1N 11W34
244-30-10050-2040	KENAI A-4	60 14 26 151 10 5	S 2N 11W27
		60 14 23 151 11 11	S 2N 11W28
244-30-10050-2059	KENAI B-3	60 17 28 150 59 3	S 2N 10W 3
Shantatalik Creek		60 18 50 150 59 9	S 3N 10W34
244-30-10050-2059-3010	KENAI B-3	60 17 39 150 58 36	S 2N 10W 2
		60 18 6 150 56 57	S 3N 10W36
244-30-10050-2060	KENAI A-3	60 11 45 151 0 30	S 1N 10W 9
Nikolai Creek		60 4 30 150 53 23	S 1S 9W19
244-30-10050-2060-3015	KENAI A-3	60 8 3 150 59 15	S 1N 10W34
		60 0 4 150 55 30	S 2S 10W13
244-30-10050-2070	KENAI A-3	60 8 52 150 54 34	S 1N 9W30
Fox Creek		60 7 50 150 53 47	S 1N 9W31
244-30-10050-2075	KENAI A-3	60 12 49 150 48 13	S 1N 9W 2
Baar Creek	KENAI A-2	60 12 20 150 32 37	S 1N 7W 5

Stream/Lake	Map Sheet	Lat./Long.	Legal
244-30-10050-2075-3025	KENAI A-2	60 13 5 150 39 30 60 13 36 150 35 6	S 2N 8W34 S 2N 8W36
244-30-10050-2085	KENAI A-3	60 12 10 150 45 32 60 12 12 150 45 0	S 1N 9W 1 S 1N 9W 1
244-30-10050-2099 Moose Creek	KENAI A-2	60 9 11 150 42 15 60 9 59 150 33 36	S 1N 8W29 S 1N 7W19
244-30-10050-2099-3009	KENAI A-2	60 9 39 150 40 58 60 8 56 150 38 18	S 1N 8W21 S 1N 8W27
244-30-10050-2099-3010	KENAI A-2	60 9 39 150 41 3 60 11 8 150 33 42	S 1N 8W21 S 1N 7W 7
244-30-10050-2115 Indian Creek	KENAI A-2	60 6 49 150 37 14 60 8 13 150 26 18	S 1S 8W 3 S 1N 7W35
244-30-10050-2121 Glacier Creek	KENAI A-2	60 6 23 150 37 12 60 4 42 150 34 57	S 1S 8W10 S 1S 8W24
244-30-10050-2127	KENAI A-2	60 6 11 150 37 28 60 4 18 150 35 26	S 1S 8W10 S 1S 8W23
244-30-10050-2127-3006	KENAI A-2	60 5 56 150 37 16 60 4 33 150 35 58	S 1S 8W10 S 1S 8W23
244-30-10050-2127-3008	KENAI A-2	60 5 54 150 37 14 60 5 12 150 37 52	S 1S 8W10 S 1S 8W15
244-30-10050-2134 Crystal Creek	KENAI A-2	60 2 21 150 40 17 60 0 28 150 39 3	S 2S 8W 4 S 2S 8W16
244-30-10050-2135 Clear Creek	KENAI A-2	60 2 33 150 38 53 60 0 41 150 36 52	S 1S 8W33 S 2S 8W11
245-10-10010 Hardy Creek	ILIAMNA D-1	59 48 27 153 8 55 59 46 20 153 12 26	S 4S 23W25 S 5S 23W 4
245-10-10020 Wrong Branch Trail Creek	ILIAMNA D-1	59 48 42 153 16 0 59 46 42 153 18 58	S 4S 23W20 S 5S 24W 2
245-10-10030 Chinitna River	ILIAMNA D-1	59 49 13 153 17 7 59 50 12 153 18 7	S 4S 23W19 S 4S 23W18
245-10-10030-2007 Clearwater Creek	ILIAMNA D-1	59 49 7 153 17 12 59 48 40 153 19 53	S 4S 23W19 S 4S 24W24
245-10-10030-2007-3007 Roscoe Creek	ILIAMNA D-1 ILIAMNA D-2	59 48 40 153 19 52 59 48 10 153 23 19	S 4S 24W24 S 4S 24W27

Stream/Lake	Map Sheet	Lat./Long.	Legal
245-10-10040 Marsh Creek	ILIAMNA D-1	59 49 50 153 16 43 S 59 50 42 153 17 15 S	4S 23W17 4S 23W 7
245-10-10050 Silver Salmon Creek	ILIAMNA D-1	59 51 51 153 12 51 S 59 53 43 153 16 32 S	4S 23W 3 3S 23W29
245-10-10060 West Glacier Creek	ILIAMNA D-1	59 51 43 153 12 15 S 59 55 39 153 17 14 S	4S 23W 3 3S 23W 7
245-20-10170	KENAI A-8	60 1 34 152 37 43 S 60 4 39 152 49 38 S	2S 20W 1 1S 21W23
245-20-10170-2010	KENAI A-8	60 2 43 152 42 4 S 60 4 12 152 40 42 S	1S 20W34 1S 20W23
245-20-10170-2020	KENAI A-8	60 4 9 152 45 59 S 60 5 15 152 44 11 S	1S 20W20 1S 20W16
245-20-10170-2031 Red Creek	KENAI A-8	60 4 4 152 48 14 S 60 2 13 152 50 8 S	1S 21W25 2S 21W 2
245-20-10190	SELDOVIA D-8	59 58 13 152 40 31 S 59 59 27 152 40 30 S	2S 20W26 2S 20W23
245-20-10190-0010	KENAI A-8	60 0 6 152 40 44 S	2S 20W14
245-20-10250 Shelter Creek	SELDOVIA D-8	59 53 39 152 48 46 S 59 54 25 152 48 28 S	3S 21W25 3S 21W24
245-20-10270	SELDOVIA D-8	59 52 46 152 54 50 S 59 54 28 152 58 47 S	3S 21W32 3S 22W24
245-30-10010 Crescent River	KENAI A-7 KENAI B-8	60 13 33 152 33 22 S 60 21 16 152 44 28 S	2N 19W34 3N 20W15
245-30-10010-2025 North Fork Crescent River	KENAI B-8	60 21 16 152 44 28 S 60 24 17 152 49 51 S	3N 20W15 4N 20W30
245-30-10010-2026 Lake Fork Crescent River	KENAI B-8	60 21 16 152 44 31 S 60 21 30 152 50 39 S	3N 20W15 3N 21W12
245-30-10010-2026-0010	LAKE CLARK B-1	60 23 55 153 0 24 S	4N 22W36
245-30-10010-2026-3009	KENAI B-8	60 21 23 152 50 34 S 60 20 15 152 49 2 S	3N 21W13 3N 20W19
245-30-10010-2026-3015	KENAI B-8	60 21 21 152 54 35 S 60 20 19 152 56 20 S	3N 21W15 3N 21W21

Stream/Lake	Map Sheet	Lat./Long.	Legal
245-30-10010-2026-3021	KENAI B-8	60 22 12 152 58 44 60 21 24 153 0 0	S 3N 21W 7 S 3N 21W18
245-30-10010-2026-3040 Lake Fork Crescent River	LAKE CLARK B-1	60 24 6 153 0 47 60 25 1 153 1 56	S 4N 22W25 S 4N 22W24
245-30-10060	KENAI B-8	60 15 17 152 47 32 60 16 24 152 46 36	S 2N 20W20 S 2N 20W 8
245-30-10070	KENAI B-8	60 15 24 152 50 33 60 16 25 152 49 53	S 2N 21W24 S 2N 21W12
245-30-10080 Tuxedni River	KENAI B-8 LAKE CLARK A-1	60 17 59 152 58 17 60 12 33 153 15 15	S 2N 21W 5 S 1N 23W 3
245-30-10100	KENAI A-8	60 12 18 152 50 3 60 11 10 152 51 13	S 1N 21W 1 S 1N 21W12
245-30-10110 Difficult Creek	KENAI A-8	60 10 42 152 44 8 60 10 34 152 47 47	S 1N 20W15 S 1N 20W17
245-30-10120 Hungryman Creek	KENAI A-8	60 9 1 152 40 36 60 9 1 152 44 31	S 1N 20W25 S 1N 20W27
245-30-10130 Bear Creek	KENAI A-8	60 8 10 152 40 51 60 6 44 152 43 18	S 1N 20W36 S 1S 20W 9
245-40-10010 Harriet Creek	KENAI B-7	60 24 44 152 17 19 60 25 38 152 19 56	S 4N 17W30 S 4N 18W24
245-40-10010-2015	KENAI B-7	60 25 1 152 19 29 60 24 58 152 21 34	S 4N 18W24 S 4N 18W23
245-40-10010-2015-0010 Wadell Lake	KENAI B-7	60 24 29 152 21 14	S 4N 18W26
245-40-10010-2015-0020 Bear Lake	KENAI B-7	60 25 13 152 21 48	S 4N 18W23
245-40-10020 Redoubt Creek	KENAI B-7	60 21 49 152 18 32 60 23 46 152 24 35	S 3N 17W 7 S 4N 18W33
245-40-10050 Polly Creek	KENAI B-7	60 17 3 152 27 18 60 19 43 152 35 18	S 2N 18W 8 S 3N 19W28
245-40-10050-2002 Little Polly Creek	KENAI B-7	60 16 59 152 27 35 60 19 52 152 33 50	S 2N 18W 7 S 3N 19W22
245-40-10050-2017	KENAI B-7 KENAI B-8	60 17 53 152 36 17 60 19 33 152 38 32	S 2N 19W 5 S 3N 19W30

Stream/Lake	Map Sheet	Lat./Long.	Legal
245-40-10050-2017-3004	KENAI B-8	60 18 51 152 37 44	S 3N 19W32
		60 19 12 152 37 34	S 3N 19W29
245-50-10010	KENAI C-5	60 44 16 151 50 32	S 8N 15W36
Kustatan River	KENAI D-6	60 57 41 151 59 43	S 10N 15W18
245-50-10010-2040	KENAI D-6	60 54 15 151 55 42	S 9N 15W 3
		60 54 42 151 55 39	S 10N 15W34
245-50-10010-2040-0010	KENAI D-6	60 54 31 151 56 1	S 10N 15W33
245-50-10010-2040-0020	KENAI D-6	60 54 44 151 56 3	S 10N 15W33
245-50-10010-2047	KENAI D-6	60 57 3 151 58 44	S 10N 15W17
Blacksand Creek		60 56 56 152 3 39	S 10N 16W23
245-50-10020	KENAI C-6	60 43 9 151 54 55	S 7N 15W 4
		60 44 20 151 58 58	S 8N 15W31
245-50-10020-2014	KENAI C-6	60 44 20 151 58 58	S 8N 15W31
	KENAI D-6	60 51 57 152 11 11	S 9N 16W18
245-50-10020-2014-3048	KENAI D-6	60 51 59 152 11 4	S 9N 16W18
		60 52 13 152 11 17	S 9N 16W18
245-50-10040	KENAI C-6	60 40 57 152 0 12	S 7N 16W24
		60 43 19 152 0 32	S 7N 16W 1
245-50-10050	KENAI C-6	60 39 32 152 2 42	S 7N 16W35
Big River	KENAI D-7	60 48 20 152 19 19	S 8N 17W 7
245-50-10050-0010	KENAI D-7	60 48 15 152 21 9	S 8N 18W12
Big River Lakes			
245-50-10050-2011	KENAI D-7	60 47 0 152 15 36	S 8N 17W16
	KENAI C-7	60 44 50 152 17 19	S 8N 17W32
245-50-10050-2015	KENAI D-7	60 47 18 152 16 38	S 8N 17W16
		60 47 5 152 18 29	S 8N 17W17
245-50-10050-2015-0010	KENAI D-7	60 47 6 152 19 51	S 8N 17W18
Big River Lakes			
245-50-10050-2016	KENAI D-6	60 46 5 152 12 50	S 8N 17W23
	KENAI D-7	60 48 13 152 30 28	S 8N 18W 7
245-50-10050-2016-3035	KENAI D-6	60 49 59 152 11 26	S 9N 16W31
		60 49 50 152 13 9	S 9N 17W36

Stream/Lake	Map Sheet	Lat./Long.		Legal
245-50-10050-2020	KENAI D-7	60 49 7	152 16 9	S 8N 17W 4
		60 49 49	152 16 17	S 9N 17W34
245-50-10050-2020-3005	KENAI D-7	60 49 23	152 16 0	S 9N 17W34
		60 49 38	152 16 35	S 9N 17W34
245-50-10050-2023	KENAI D-7	60 48 56	152 18 8	S 8N 17W 5
		60 49 17	152 18 13	S 9N 17W33
245-50-10060	KENAI C-6	60 38 36	152 3 32	S 6N 16W 3
Seal River		60 41 23	152 6 12	S 7N 16W21
245-50-10070	KENAI C-6	60 38 9	152 4 22	S 6N 16W 3
		60 39 55	152 10 7	S 7N 17W25
245-50-10085	KENAI C-6	60 35 26	152 7 45	S 6N 16W20
	KENAI C-7	60 37 58	152 23 48	S 6N 18W 2
245-50-10085-2050	KENAI C-7	60 38 19	152 20 46	S 6N 18W 1
		60 38 0	152 25 52	S 6N 18W 4
245-50-10085-2056	KENAI C-7	60 37 58	152 23 53	S 6N 18W 2
		60 37 27	152 26 19	S 6N 18W 9
245-50-10090	KENAI C-6	60 34 35	152 10 16	S 6N 17W25
Cannery Creek	KENAI C-7	60 36 41	152 21 12	S 6N 18W13
245-50-10090-0010	KENAI C-7	60 36 52	152 21 4	S 6N 18W13
245-50-10090-2004	KENAI C-6	60 34 49	152 10 6	S 6N 17W25
Rust Slough		60 37 11	152 13 41	S 6N 17W10
245-50-10110	KENAI C-7	60 32 11	152 15 55	S 5N 17W 9
Little Jack Slough		60 33 49	152 17 59	S 6N 17W32
245-50-10120	KENAI C-7	60 31 40	152 16 52	S 5N 17W16
		60 34 37	152 20 51	S 6N 18W25
245-50-10120-0010	KENAI C-7	60 34 43	152 21 20	S 6N 18W25
245-50-10140	KENAI B-7	60 27 13	152 19 52	S 4N 18W12
		60 29 7	152 21 26	S 5N 18W36
246-10-10010	KENAI C-6	60 30 14	151 53 30	S 5N 15W22
		60 30 24	151 55 43	S 5N 15W21
246-10-10010-0010	KENAI B-6	60 29 58	151 55 47	S 5N 15W28

Stream/Lake	Map Sheet	Lat./Long.	Legal
246-10-10030	KENAI B-6	60 29 32 151 57 30	S 5N 15W29
		60 29 26 151 57 8	S 5N 15W29
246-10-10030-0010	KENAI B-6	60 29 21 151 56 51	S 5N 15W29
246-20-10020	KENAI B-6	60 26 23 151 53 54	S 4N 15W16
Packers Creek		60 27 17 151 54 50	S 4N 15W 8
246-20-10020-0010	KENAI B-6	60 28 17 151 55 14	S 4N 15W 5
Packers Creek Lake			
246-20-10020-2010	KENAI B-6	60 28 33 151 54 57	S 5N 15W33
		60 29 21 151 53 31	S 5N 15W27
246-20-10020-2010-0010	KENAI B-6	60 29 21 151 53 5	S 5N 15W27
246-20-10020-2020	KENAI B-6	60 28 59 151 55 47	S 5N 15W33
		60 29 54 151 56 1	S 5N 15W29
247-10-10070	KENAI D-5	60 58 12 151 35 39	S 10N 13W 9
Middle River	TYONEK A-5	61 2 23 151 46 50	S 11N 14W16
247-10-10080	KENAI D-5	60 55 1 151 43 33	S 10N 14W34
McArthur River	TYONEK A-7	61 6 39 152 19 44	S 12N 17W20
247-10-10080-2010	KENAI D-5	60 56 36 151 44 31	S 10N 14W22
Chakachatna River	TYONEK B-8	61 20 13 152 59 34	S 14N 21W 2
247-10-10080-2010-0010	TYONEK A-8	61 12 12 152 42 26	S 13N 19W20
Chakachamna Lake			
247-10-10080-2010-0020	TYONEK A-8	61 10 9 152 54 56	S 13N 20W31
247-10-10080-2010-3040	TYONEK A-5	61 9 18 151 50 24	S 12N 14W 6
Straight Creek	TYONEK A-6	61 12 56 151 57 32	S 13N 15W16
247-10-10080-2010-3040-4010	TYONEK A-5	61 10 8 151 50 25	S 13N 14W31
	TYONEK A-6	61 13 43 151 57 11	S 13N 15W10
247-10-10080-2010-3058	TYONEK A-7	61 14 4 152 27 36	S 13N 18W11
	TYONEK B-8	61 23 53 152 43 37	S 15N 19W 8
247-10-10080-2010-3068	TYONEK A-8	61 10 47 152 58 52	S 13N 21W35
	LIME HILLS B-1	61 15 30 153 2 42	S 14N 21W33
247-10-10080-2010-3068-4045	LIME HILLS A-1	61 11 15 153 0 34	S 13N 21W27
		61 9 56 153 9 19	S 12N 22W 3

Stream/Lake	Map Sheet	Lat./Long.	Legal
247-10-10080-2010-3075	TYONEK A-8	61 9 17 152 53 46	S 12N 20W 6
		61 7 39 152 58 4	S 12N 21W15
247-10-10080-2020	KENAI D-5	60 59 49 151 51 58	S 11N 15W36
	TYONEK A-5	61 5 30 151 47 11	S 12N 14W32
247-10-10080-2020-3029	TYONEK A-5	61 2 37 151 51 17	S 11N 15W13
	TYONEK A-6	61 7 27 151 54 51	S 12N 15W15
247-10-10080-2020-3029-4020	TYONEK A-6	61 3 21 151 57 44	S 11N 15W 8
		61 3 3 151 53 30	S 11N 15W14
247-10-10080-2020-3033	TYONEK A-5	61 2 49 151 51 8	S 11N 15W13
	TYONEK A-6	61 6 3 151 54 3	S 12N 15W26
247-10-10080-2020-3033-4018	TYONEK A-5	61 3 38 151 52 1	S 11N 15W12
		61 4 31 151 51 25	S 11N 15W 1
247-10-10080-2020-3033-4022	TYONEK A-5	61 3 50 151 52 21	S 11N 15W11
		61 4 49 151 52 22	S 12N 15W35
247-10-10080-2020-3033-4026	TYONEK A-5	61 3 53 151 52 28	S 11N 15W11
		61 4 22 151 52 30	S 11N 15W 2
247-10-10080-2034	KENAI D-5	60 59 28 151 51 53	S 10N 15W 1
	KENAI D-6	61 0 0 151 57 20	S 11N 15W33
247-10-10080-2034-3005	KENAI D-5	60 59 22 151 52 18	S 10N 15W 2
	KENAI D-6	60 59 10 151 56 15	S 10N 15W 4
247-10-10080-2034-3011	KENAI D-6	60 59 33 151 56 16	S 10N 15W 4
		60 59 43 151 57 52	S 11N 15W32
247-10-10080-2038	TYONEK A-6	61 3 8 151 58 7	S 11N 15W 8
		61 10 34 151 59 53	S 13N 15W32
247-10-10080-2042	TYONEK A-6	61 3 57 152 0 0	S 11N 15W 7
		61 5 9 152 3 55	S 12N 16W35
247-10-10080-2042-3010	TYONEK A-6	61 5 1 152 3 2	S 12N 16W35
		61 5 30 152 3 3	S 12N 16W35
247-10-10080-2051	TYONEK A-6	61 1 44 151 53 22	S 11N 15W23
		61 0 47 152 4 39	S 11N 16W26
247-10-10080-2051-0010	TYONEK A-6	61 0 47 152 3 12	S 11N 16W26
247-10-10200	TYONEK A-4	61 0 45 151 28 50	S 11N 12W30
Nikolai Creek	TYONEK A-5	61 9 45 151 47 31	S 12N 14W 5

Stream/Lake	Map Sheet	Lat./Long.	Legal
247-10-10200-2215	TYONEK A-5	61 2 48 151 32 2	S 11N 13W14
Stedatna Creek	TYONEK A-4	61 5 23 151 28 21	S 12N 12W31
247-20-10002	TYONEK A-3	61 8 37 151 4 18	S 12N 10W 9
Threemile Creek	TYONEK A-4	61 9 53 151 10 4	S 12N 11W 2
247-20-10002-2019	TYONEK A-4	61 9 17 151 8 56	S 12N 11W 1
		61 8 20 151 9 19	S 12N 11W12
247-20-10010	TYONEK A-4	61 5 46 151 7 44	S 12N 10W30
Chuitna River	TYONEK A-5	61 12 1 151 39 27	S 13N 13W20
247-20-10010-2020	TYONEK A-4	61 7 10 151 17 39	S 12N 11W19
Lone Creek		61 13 28 151 18 8	S 13N 11W18
247-20-10010-2020-3020	TYONEK A-4	61 10 44 151 17 46	S 13N 11W32
		61 12 57 151 19 6	S 13N 11W18
247-20-10010-2020-3020-0010	TYONEK A-4	61 13 1 151 19 28	S 13N 11W18
247-20-10010-2020-3020-4011	TYONEK A-4	61 12 1 151 18 32	S 13N 11W19
		61 12 17 151 19 16	S 13N 11W19
247-20-10010-2020-3020-4012	TYONEK A-4	61 10 50 151 17 42	S 13N 11W32
		61 12 32 151 16 32	S 13N 11W20
247-20-10010-2020-3020-4014	TYONEK A-4	61 12 2 151 18 15	S 13N 11W19
		61 12 42 151 17 3	S 13N 11W17
247-20-10010-2020-3035	TYONEK A-4	61 12 56 151 21 43	S 13N 12W14
		61 13 25 151 23 22	S 13N 12W14
247-20-10010-2020-3045	TYONEK A-4	61 13 9 151 21 48	S 13N 12W14
		61 13 40 151 22 51	S 13N 12W11
247-20-10010-2020-3055	TYONEK A-4	61 13 33 151 20 12	S 13N 12W12
		61 13 46 151 20 28	S 13N 12W12
247-20-10010-2020-3055-0010	TYONEK A-4	61 13 53 151 20 36	S 13N 12W12
247-20-10010-2030	TYONEK A-4	61 7 5 151 19 40	S 12N 12W24
		61 12 32 151 24 1	S 13N 12W22
247-20-10010-2030-3006	TYONEK A-4	61 7 54 151 19 44	S 12N 12W13
		61 9 27 151 19 54	S 12N 12W 1
247-20-10010-2030-3018	TYONEK A-4	61 11 25 151 22 53	S 13N 12W26
		61 11 58 151 22 17	S 13N 12W23

Stream/Lake	Map Sheet	Lat./Long.	Legal
247-20-10010-2030-3021	TYONEK A-4	61 11 28 151 23 21	S 13N 12W26
		61 10 51 151 23 58	S 13N 12W34
247-20-10010-2040	TYONEK A-4	61 8 56 151 26 46	S 12N 12W 8
		61 14 34 151 26 40	S 13N 12W 4
247-20-10010-2040-3009	TYONEK A-4	61 9 11 151 26 49	S 12N 12W 5
		61 10 6 151 28 5	S 13N 12W32
247-20-10010-2040-3017	TYONEK A-4	61 9 30 151 26 31	S 12N 12W 5
		61 12 31 151 27 51	S 13N 12W20
247-20-10010-2040-3017-4019	TYONEK A-4	61 11 5 151 27 54	S 13N 12W29
		61 11 34 151 29 23	S 13N 12W30
247-20-10010-2040-3031	TYONEK A-4	61 10 55 151 25 54	S 13N 12W28
		61 11 45 151 26 54	S 13N 12W21
247-20-10010-2040-3048	TYONEK A-4	61 13 5 151 25 29	S 13N 12W16
		61 13 7 151 24 49	S 13N 12W15
247-20-10010-2052 Chuit Creek	TYONEK A-5	61 9 18 151 30 11	S 12N 13W 1
		61 14 12 151 36 4	S 13N 13W 9
247-20-10010-2052-3060	TYONEK A-5	61 10 19 151 31 4	S 13N 13W36
		61 13 23 151 32 11	S 13N 13W13
247-20-10010-2052-3060-4012	TYONEK A-5	61 10 48 151 30 57	S 13N 13W36
		61 11 2 151 30 37	S 13N 13W25
247-20-10010-2088 Wolverine Fork	TYONEK A-5	61 12 1 151 39 29	S 13N 13W20
		61 14 55 151 40 8	S 13N 13W 6
247-20-10020 Indian Creek	TYONEK A-4	61 3 53 151 8 20	S 11N 11W12
		61 4 34 151 9 19	S 11N 11W 1
247-20-10040 Tyonek Creek	TYONEK A-4	61 2 39 151 11 20	S 11N 11W14
		61 3 41 151 14 30	S 11N 11W 9
247-20-10050 Old Tyonek Creek	TYONEK A-4	61 1 57 151 18 22	S 11N 11W19
		61 5 10 151 23 26	S 12N 12W34
247-20-10050-2025	TYONEK A-4	61 2 43 151 20 24	S 11N 12W14
		61 2 12 151 21 47	S 11N 12W23
247-30-10010 Ivan River	TYONEK A-2	61 14 47 150 44 8	S 13N 8W 5
	TYONEK B-2	61 18 9 150 42 9	S 14N 8W15
247-30-10070 Lewis River	TYONEK A-3	61 14 2 150 47 55	S 13N 9W12
	TYONEK B-3	61 27 37 150 49 44	S 16N 9W23

Stream/Lake	Map Sheet	Lat./Long.	Legal
247-30-10030 Theodore River	TYONEK A-3 TYONEK B-3	61 13 49 150 49 53 61 29 17 151 5 27	S 13N 9W11 S 16N 10W 9
247-30-10080-2310	TYONEK B-3	61 26 30 151 5 21 61 29 14 151 0 55	S 16N 10W28 S 16N 10W11
247-30-10090 Beluga River	TYONEK A-3 TYONEK B-4	61 12 23 150 56 10 61 23 47 151 27 39	S 13N 9W20 S 15N 12W17
247-30-10090-0020 Lower Beluga Lake	TYONEK B-4	61 21 33 151 22 2	S 15N 12W26
247-30-10090-0030 Beluga Lake	TYONEK B-4	61 24 15 151 29 22	S 15N 12W 7
247-30-10090-2010 Pretty Creek	TYONEK B-3	61 15 8 150 58 26 61 19 58 151 2 19	S 13N 10W 1 S 14N 10W 3
247-30-10090-2010-3015	TYONEK B-3	61 17 11 150 59 57 61 18 6 151 4 5	S 14N 10W24 S 14N 10W16
247-30-10090-2010-3015-4015	TYONEK B-3	61 17 10 151 3 6 61 17 36 151 4 57	S 14N 10W22 S 14N 10W21
247-30-10090-2020 Olson Creek	TYONEK A-3 TYONEK B-4	61 14 33 151 3 53 61 19 39 151 9 4	S 13N 10W 4 S 14N 11W 1
247-30-10090-2040 Coffee Creek	TYONEK A-4 TYONEK B-4	61 13 45 151 8 30 61 15 52 151 8 20	S 13N 10W 7 S 14N 10W31
247-30-10090-2105 Bishop Creek	TYONEK B-4 TYONEK B-5	61 19 4 151 19 14 61 16 7 151 37 16	S 14N 11W 7 S 14N 13W28
247-30-10090-2105-3015 Scarp Creek	TYONEK B-4 TYONEK A-4	61 18 59 151 19 39 61 14 18 151 21 38	S 14N 11W 7 S 13N 12W12
247-30-10090-2105-3015-4012	TYONEK B-4	61 16 5 151 19 8 61 15 23 151 20 11	S 14N 11W30 S 14N 12W36
247-30-10090-2109	TYONEK B-4	61 21 10 151 20 30 61 21 0 151 14 31	S 15N 12W36 S 15N 11W33
247-30-10090-2120 Drill Creek	TYONEK B-4	61 23 30 151 26 47 61 24 47 151 18 53	S 15N 12W16 S 15N 11W 6
247-30-10090-2130	TYONEK B-4	61 24 9 151 28 13 61 25 35 151 25 59	S 15N 12W 8 S 15N 12W 4
247-30-10090-2150 Coal Creek	TYONEK B-5 TYONEK C-5	61 24 33 151 31 8 61 36 46 151 50 46	S 15N 13W12 S 18N 14W32

Stream/Lake	Map Sheet	Lat./Long.	Legal
247-30-10090-2150-3110	TYONEK B-5	61 28 29 151 33 13	S 16N 13W14
		61 29 11 151 32 51	S 16N 13W11
247-30-10090-2150-3110-0010 Coal Creek Lake	TYONEK B-5	61 29 25 151 33 58	S 16N 13W11
247-30-10090-2150-3121 West Fork Coal Creek	TYONEK B-5	61 28 53 151 37 48	S 16N 13W16
	TYONEK C-5	61 31 56 151 43 52	S 17N 14W25
247-30-10090-2150-3121-4010	TYONEK B-5	61 29 25 151 38 57	S 16N 13W 8
	TYONEK C-5	61 30 13 151 40 38	S 16N 13W 6
247-30-10090-2150-3121-4017	TYONEK B-5	61 29 28 151 39 56	S 16N 13W 7
		61 29 35 151 41 59	S 16N 14W12
247-30-10090-2150-3160	TYONEK C-5	61 34 25 151 46 9	S 17N 14W11
		61 37 13 151 45 36	S 18N 14W26
247-30-10090-2150-3165	TYONEK C-5	61 34 24 151 46 47	S 17N 14W10
		61 34 34 151 50 8	S 17N 14W 9
247-30-10090-2180	TYONEK B-5	61 26 7 151 40 37	S 16N 13W31
		61 28 10 151 40 53	S 16N 13W19
247-41-10100 Little Susitna River	TYONEK B-1	61 15 21 150 17 37	S 14N 6W35
	ANCHORAGE D-6	61 46 24 149 12 13	S 19N 1E 1
247-41-10100-2080	TYONEK B-1	61 26 32 150 9 32	S 16N 5W27
		61 26 43 150 6 21	S 16N 5W26
247-41-10100-2080-0010	TYONEK B-1	61 26 46 150 7 8	S 16N 5W26
247-41-10100-2080-0020 My Lake	TYONEK B-1	61 27 6 150 6 15	S 16N 5W25
247-41-10100-2089	TYONEK C-1	61 31 23 150 10 17	S 17N 5W34
		61 31 23 150 10 34	S 17N 5W33
247-41-10100-2089-0010	TYONEK C-1	61 31 30 150 11 5	S 17N 5W33
247-41-10100-2095	TYONEK C-1	61 32 14 150 9 6	S 17N 5W27
		61 32 14 150 10 20	S 17N 5W27
247-41-10100-2095-0010	TYONEK C-1	61 32 11 150 10 33	S 17N 5W28
247-41-10100-2100	TYONEK B-1	61 29 41 150 8 13	S 16N 5W10
	TYONEK C-1	61 30 51 150 3 43	S 17N 4W31

Stream/Lake	Map Sheet	Lat./Long.	Legal
247-41-10100-2100-0010	TYONEK C-1	61 30 42 150 3 47	S 16N 4W 6
247-41-10100-2100-0020 Finger Lake	TYONEK C-1	61 31 8 150 2 37	S 17N 4W32
247-41-10100-2129	TYONEK C-1	61 33 46 150 7 53 61 35 16 150 6 50	S 17N 5W14 S 17N 5W 2
247-41-10100-2129-0010 Delyndia Lake	TYONEK C-1	61 35 37 150 7 42	S 17N 5W 2
247-41-10100-2150	TYONEK C-1 ANCHORAGE C-8	61 33 28 150 5 59 61 34 13 149 57 3	S 17N 5W13 S 17N 4W14
247-41-10100-2150-0010	ANCHORAGE C-8	61 33 33 149 57 25	S 17N 4W14
247-41-10100-2150-0020 Horseshoe Lake	ANCHORAGE C-8	61 34 31 149 55 19	S 17N 4W12
247-41-10100-2150-0030	ANCHORAGE C-8	61 34 40 149 56 25	S 17N 4W11
247-41-10100-2150-3010	TYONEK C-1	61 32 57 150 5 32 61 32 37 150 5 22	S 17N 5W24 S 17N 5W24
247-41-10100-2150-3010-0010 Papoose Twins	TYONEK C-1	61 32 13 150 5 34	S 17N 5W25
247-41-10100-2150-3051	ANCHORAGE C-8	61 33 9 149 59 7 61 33 46 149 58 33	S 17N 4W22 S 17N 4W15
247-41-10100-2150-3051-0010	ANCHORAGE C-8	61 33 54 149 58 29	S 17N 4W15
247-41-10100-2150-3070	ANCHORAGE C-8	61 34 6 149 55 13 61 34 12 149 54 41	S 17N 4W13 S 17N 4W13
247-41-10100-2150-3070-0010	ANCHORAGE C-8	61 34 35 149 54 4	S 17N 3W 7
247-41-10100-2171	TYONEK C-1	61 34 41 150 3 12 61 36 22 150 3 59	S 17N 4W 7 S 18N 4W31
247-41-10100-2171-0010 Butterfly Lake	TYONEK C-1	61 36 4 150 4 56	S 18N 4W31
247-41-10100-2171-0020	TYONEK C-1	61 36 37 150 3 54	S 18N 4W31

Stream/Lake	Map Sheet	Lat./Long.	Legal
247-41-10100-2171-3020	TYONEK C-1	61 35 51 150 4 8	S 17N 4W 6
		61 35 52 150 3 57	S 17N 4W 6
247-41-10100-2171-3020-0010	TYONEK C-1	61 35 46 150 3 17	S 17N 4W 6
247-41-10100-2171-3021	TYONEK C-1	61 36 14 150 5 47	S 18N 5W36
		61 36 14 150 6 14	S 18N 5W36
247-41-10100-2171-3021-0010	TYONEK C-1	61 36 22 150 6 30	S 18N 5W36
247-41-10100-2231	ANCHORAGE C-8	61 37 33 149 56 11	S 18N 4W26
Lake Creek		61 40 28 149 59 24	S 18N 4W 3
247-41-10100-2231-0010	TYONEK C-1	61 41 48 150 0 33	S 19N 4W33
247-41-10100-2231-3050	ANCHORAGE C-8	61 41 11 149 58 30	S 18N 4W 3
		61 41 7 149 55 30	S 18N 4W 1
247-41-10100-2231-3050-4011	ANCHORAGE C-8	61 41 17 149 56 31	S 19N 4W35
		61 41 41 149 55 35	S 19N 4W36
247-41-10100-2231-3050-4011-0010	ANCHORAGE C-8	61 41 57 149 55 45	S 19N 4W36
247-41-10100-2231-3080	TYONEK C-1	61 42 16 150 0 18	S 19N 4W28
	ANCHORAGE C-8	61 41 48 149 52 9	S 19N 3W32
247-41-10100-2291	ANCHORAGE C-8	61 38 9 149 41 55	S 18N 2W19
		61 39 37 149 40 44	S 18N 2W 8
247-41-10100-2291-0010	ANCHORAGE C-8	61 39 30 149 40 26	S 18N 2W 8
Bench Lake			
247-41-10200	TYONEK B-2	61 18 10 150 34 47	S 14N 7W17
Susitna River	TALKEETNA MTS D-5	62 48 13 149 9 27	S 31N 2E 6
247-41-10200-2015	TYONEK B-2	61 24 48 150 35 42	S 15N 7W 6
Alexander Creek	TYONEK C-3	61 43 53 150 52 6	S 19N 9W14
247-41-10200-2015-0010	TYONEK D-3	61 45 12 150 53 57	S 19N 9W10
Alexandar Lake			
247-41-10200-2015-3010	TYONEK D-3	61 45 30 150 53 52	S 19N 9W10
Deep Creek		61 46 28 150 54 36	S 20N 9W33
247-41-10200-2015-3017	TYONEK B-2	61 27 4 150 35 54	S 16N 7W30
Granite Creek		61 26 51 150 37 22	S 16N 8W25

Stream/Lake	Map Sheet	Lat./Long.	Legal
247-41-10200-2015-3020	TYONEK D-3	61 45 8 150 54 40	S 19N 9W 9
Fox Creek		61 45 41 150 56 1	S 19N 9W 5
247-41-10200-2015-3025	TYONEK C-2	61 32 42 150 36 51	S 17N 7W19
Trail Creek		61 33 22 150 42 32	S 17N 8W22
247-41-10200-2015-3025-4011	TYONEK C-2	61 32 30 150 38 45	S 17N 8W25
		61 31 45 150 38 56	S 17N 8W25
247-41-10200-2015-3025-4015	TYONEK C-2	61 32 43 150 39 58	S 17N 8W23
		61 32 9 150 40 21	S 17N 8W26
247-41-10200-2015-3025-4035	TYONEK C-2	61 33 22 150 42 35	S 17N 8W22
		61 32 21 150 43 59	S 17N 8W28
247-41-10200-2015-3035	TYONEK C-2	61 36 19 150 39 32	S 18N 8W35
Lower Sucker Creek	TYONEK C-3	61 37 55 150 53 2	S 18N 9W22
247-41-10200-2015-3035-0030	TYONEK C-3	61 39 21 150 53 47	S 18N 9W15
Sucker Lake			
247-41-10200-2015-3035-4019	TYONEK C-3	61 36 37 150 46 4	S 18N 8W32
Wolverine Creek		61 30 25 150 49 29	S 16N 9W 2
247-41-10200-2015-3035-4225	TYONEK C-3	61 39 39 150 54 6	S 18N 9W 9
		61 38 27 150 57 28	S 18N 9W20
247-41-10200-2015-3035-4225-0010	TYONEK C-3	61 39 48 150 54 37	S 18N 9W 9
247-41-10200-2015-3040	TYONEK D-3	61 45 0 150 54 52	S 19N 9W 9
Clear Creek		61 45 36 151 6 33	S 19N 10W 4
247-41-10200-2015-3117	TYONEK C-3	61 43 48 150 53 6	S 19N 9W22
Texas Creek		61 40 24 151 5 22	S 18N 10W 4
247-41-10200-2015-3117-4208	TYONEK C-3	61 43 28 150 57 28	S 19N 9W20
Bear Creek		61 43 51 151 0 48	S 19N 10W13
247-41-10200-2020	TYONEK B-2	61 21 59 150 29 53	S 15N 7W27
Fish Creek	TYONEK C-1	61 40 8 150 3 22	S 18N 4W 7
247-41-10200-2020-0010	TYONEK B-2	61 28 1 150 25 34	S 16N 6W19
Flat Horn Lake			
247-41-10200-2020-0015	TYONEK C-1	61 37 32 150 10 3	S 18N 5W27
Red Shirt Lake			
247-41-10200-2020-0020	TYONEK C-1	61 40 14 150 4 47	S 18N 4W 7

Stream/Lake	Map Sheet	Lat./Long.	Legal
247-41-10200-2020-0030	TYONEK C-1	61 40 1 150 4 1	S 18N 4W 7
247-41-10200-2020-0040	TYONEK C-1	61 40 16 150 3 10	S 18N 4W 8
247-41-10200-2020-3031	TYONEK B-2	61 29 0 150 26 23 61 29 44 150 28 18	S 16N 7W13 S 16N 7W11
247-41-10200-2020-3031-4016	TYONEK B-2	61 29 16 150 26 54 61 29 49 150 26 22	S 16N 7W12 S 16N 7W12
247-41-10200-2020-3041	TYONEK B-2 TYONEK C-1	61 28 42 150 25 23 61 33 0 150 19 22	S 16N 6W18 S 17N 6W23
247-41-10200-2020-3041-0020	TYONEK C-1	61 33 21 150 19 23	S 17N 6W23
247-41-10200-2020-3110	TYONEK C-1	61 35 35 150 12 24 61 35 24 150 11 56	S 17N 5W 5 S 17N 5W 4
247-41-10200-2020-3110-0010 Cow Lake	TYONEK C-1	61 35 2 150 11 22	S 17N 5W 9
247-41-10200-2020-3130	TYONEK C-1	61 37 32 150 9 31 61 37 23 150 4 29	S 18N 5W27 S 18N 4W30
247-41-10200-2020-3130-0020 Lynx Lake	TYONEK C-1	61 38 20 150 3 10	S 18N 4W20
247-41-10200-2020-3130-4020	TYONEK C-1 ANCHORAGE C-8	61 37 41 150 3 28 61 39 3 149 58 51	S 18N 4W30 S 18N 4W15
247-41-10200-2020-3150	TYONEK C-1	61 38 53 150 7 44 61 38 40 150 6 26	S 18N 5W14 S 18N 5W13
247-41-10200-2020-3150-0010	TYONEK C-1	61 38 34 150 6 9	S 18N 5W24
247-41-10200-2020-3185	TYONEK C-1	61 39 39 150 7 11 61 39 56 150 7 30	S 18N 5W11 S 18N 5W11
247-41-10200-2020-3185-0010	TYONEK C-1	61 40 7 150 7 26	S 18N 5W11
247-41-10200-2020-3195	TYONEK C-1	61 39 51 150 5 9 61 39 56 150 5 24	S 18N 5W12 S 18N 5W12
247-41-10200-2020-3195-0010	TYONEK C-1	61 40 16 150 5 34	S 18N 5W12

Stream/Lake	Map Sheet	Lat./Long.	Legal
247-41-10200-2030	TYONEK B-2	61 25 53 150 28 25	S 16N 7W35
		61 26 57 150 25 59	S 16N 6W30
247-41-10200-2043	TYONEK C-2	61 31 46 150 34 13	S 17N 7W29
Anderson Creek		61 33 45 150 34 38	S 17N 7W17
247-41-10200-2050	TYONEK C-2	61 33 34 150 27 36	S 17N 7W13
		61 33 38 150 26 22	S 17N 6W18
247-41-10200-2053	TYONEK C-2	61 34 4 150 27 57	S 17N 7W13
Yentna River	TALKEETNA A-4	62 11 55 151 36 33	S 24N 13W 2
247-41-10200-2053-3020	TYONEK C-2	61 35 23 150 27 40	S 17N 7W 1
Kroto Slough		61 40 18 150 26 5	S 18N 6W 7
247-41-10200-2053-3020-0010	TYONEK C-2	61 40 6 150 25 24	S 18N 6W 7
Whitsol Lake			
247-41-10200-2053-3020-4015	TYONEK C-2	61 36 28 150 28 20	S 18N 7W36
Fish Creek		61 41 41 150 32 44	S 19N 7W33
247-41-10200-2053-3100	TYONEK D-2	61 47 34 150 41 44	S 20N 8W27
Moose Creek		61 50 9 150 41 21	S 20N 8W10
247-41-10200-2053-3150	TYONEK D-3	61 51 13 150 46 44	S 20N 8W 5
Kahiltna River	TALKEETNA B-3	62 22 46 151 7 57	S 26N 10W 4
247-41-10200-2053-3150-4060	TALKEETNA A-2	62 10 36 150 52 41	S 24N 9W14
Peters Creek	TALKEETNA C-2	62 34 22 150 53 8	S 29N 9W25
247-41-10200-2053-3150-4060-5012	TALKEETNA A-2	62 12 18 150 44 38	S 24N 8W 4
		62 12 23 150 43 20	S 24N 8W 3
247-41-10200-2053-3150-4060-5026	TALKEETNA B-2	62 20 49 150 42 51	S 26N 8W14
Kenny Creek		62 24 34 150 39 49	S 27N 8W24
247-41-10200-2053-3150-4060-5033	TALKEETNA B-2	62 22 39 150 44 16	S 26N 8W 3
		62 26 35 150 47 7	S 27N 8W 8
247-41-10200-2053-3150-4060-5033-6006	TALKEETNA B-2	62 22 44 150 44 32	S 26N 8W 3
		62 23 21 150 45 20	S 27N 8W33
247-41-10200-2053-3150-4060-5033-6009	TALKEETNA B-2	62 22 52 150 46 15	S 27N 8W33
Black Creek		62 22 47 150 48 26	S 26N 8W 5
247-41-10200-2053-3150-4060-5033-6010	TALKEETNA B-2	62 23 16 150 46 34	S 27N 8W33
		62 24 7 150 45 53	S 27N 8W28
247-41-10200-2053-3150-4060-5033-6015	TALKEETNA B-2	62 23 45 150 47 45	S 27N 8W29
Sand Creek		62 24 11 150 50 10	S 27N 8W30

Stream/Lake	Map Sheet	Lat./Long.	Legal
247-41-10200-2053-3150-4060-5033-6019 South Fork Martin Creek	TALKEETNA B-2	62 24 21 150 48 40 62 24 39 150 49 43	S 27N 8W29 S 27N 8W19
247-41-10200-2053-3150-4060-5033-6025	TALKEETNA B-2	62 24 30 150 48 41 62 25 30 150 49 0	S 27N 8W29 S 27N 8W18
247-41-10200-2053-3150-4060-5033-6033 String Creek	TALKEETNA B-2	62 25 34 150 48 1 62 26 23 150 47 40	S 27N 8W17 S 27N 8W 8
247-41-10200-2053-3150-4060-5040 Deep Creek	TALKEETNA B-2	62 25 13 150 44 5 62 26 37 150 41 53	S 27N 8W22 S 27N 8W11
247-41-10200-2053-3150-4060-5050 Cottonwood Creek	TALKEETNA C-2	62 32 32 150 49 14 62 33 52 150 47 26	S 28N 8W 6 S 29N 8W33
247-41-10200-2053-3150-4080 Bear Creek	TALKEETNA A-2 TALKEETNA B-2	62 12 0 150 53 7 62 15 26 150 48 3	S 24N 9W 2 S 25N 8W17
247-41-10200-2053-3150-4090 Hungryman Creek	TALKEETNA B-2	62 17 13 150 58 45 62 17 49 150 58 44	S 25N 9W 5 S 26N 9W32
247-41-10200-2053-3150-4090-5008	TALKEETNA B-2	62 17 49 150 58 45 62 19 42 150 58 5	S 26N 9W32 S 26N 9W20
247-41-10200-2053-3150-4115 Treasure Creek	TALKEETNA B-3	62 21 35 151 11 29 62 26 1 151 16 1	S 26N 10W 7 S 27N 11W14
247-41-10200-2053-3150-4120 Cache Creek	TALKEETNA B-3 TALKEETNA C-2	62 22 46 151 7 53 62 31 21 150 53 6	S 26N 10W 4 S 28N 9W14
247-41-10200-2053-3150-4120-5017 Dollar Creek	TALKEETNA B-3	62 27 7 151 2 17 62 28 30 151 3 45	S 27N 10W12 S 28N 10W35
247-41-10200-2053-3150-4120-5021 Falls Creek	TALKEETNA B-3	62 28 33 151 0 46 62 29 26 151 1 31	S 28N 9W31 S 28N 9W30
247-41-10200-2053-3170 Lake Creek	TYONEK D-3 TALKEETNA B-3	61 54 21 150 54 21 62 26 12 151 23 59	S 21N 9W15 S 27N 12W13
247-41-10200-2053-3170-0010 Chelatna Lake	TALKEETNA C-4	62 31 38 151 30 9	S 28N 12W 9
247-41-10200-2053-3170-4027 Yenlo Creek	TALKEETNA A-2 TALKEETNA A-3	62 3 48 150 59 19 62 12 23 151 11 17	S 23N 9W19 S 24N 10W 6
247-41-10200-2053-3170-4039	TALKEETNA A-3	62 13 35 151 6 36 62 12 53 151 16 3	S 25N 10W27 S 25N 11W35
247-41-10200-2053-3170-4039-5017	TALKEETNA A-3	62 14 31 151 13 15 62 13 58 151 13 36	S 25N 11W24 S 25N 11W25

Stream/Lake	Map Sheet	Lat./Long.	Legal
247-41-10200-2053-3170-4045	TALKEETNA B-3	62 15 9 151 9 29	S 25N 10W17
Home Creek		62 18 43 151 23 8	S 26N 11W30
247-41-10200-2053-3170-4057	TALKEETNA B-3	62 18 48 151 14 36	S 26N 11W25
Camp Creek	TALKEETNA B-4	62 25 31 151 35 56	S 27N 13W13
247-41-10200-2053-3170-4057-5011	TALKEETNA B-3	62 20 48 151 21 3	S 26N 11W17
Mills Creek	TALKEETNA B-4	62 20 24 151 33 12	S 26N 12W17
247-41-10200-2053-3170-4067	TALKEETNA B-3	62 22 0 151 17 42	S 26N 11W 3
Sunflower Creek	TALKEETNA B-4	62 28 0 151 34 16	S 28N 12W31
247-41-10200-2053-3170-4088	TALKEETNA C-3	62 30 56 151 28 4	S 28N 12W15
Coffee Creek		62 31 29 151 26 54	S 28N 12W11
247-41-10200-2053-3170-4093	TALKEETNA C-4	62 32 0 151 30 0	S 28N 12W 9
		62 32 32 151 30 54	S 28N 12W 4
247-41-10200-2053-3170-4095	TALKEETNA C-4	62 31 45 151 30 31	S 28N 12W 9
Snowslide Creek		62 32 28 151 31 13	S 28N 12W 4
247-41-10200-2053-3180	TYONEK D-3	61 55 32 150 57 29	S 21N 9W 8
Fish Lake Creek	TALKEETNA A-3	62 0 58 151 1 40	S 22N 10W12
247-41-10200-2053-3205	TYONEK D-4	61 59 10 151 8 23	S 22N 10W20
Skwentna River	TYONEK D-7	61 58 49 152 20 56	S 22N 17W23
247-41-10200-2053-3205-4050	TYONEK D-4	61 52 31 151 25 1	S 21N 12W26
Shell Creek	TYONEK D-5	61 55 53 151 30 19	S 21N 12W 8
247-41-10200-2053-3205-4050-0010	TYONEK D-5	61 57 58 151 33 36	S 22N 13W25
247-41-10200-2053-3205-4053	TYONEK D-4	61 52 2 151 24 47	S 21N 12W35
Talachulitna River	TYONEK C-4	61 36 56 151 9 8	S 18N 10W30
247-41-10200-2053-3205-4053-5009	TYONEK D-4	61 51 30 151 21 50	S 20N 12W 1
		61 48 45 151 14 56	S 20N 11W22
247-41-10200-2053-3205-4053-5028	TYONEK D-4	61 47 45 151 24 45	S 20N 12W26
Thursday Creek	TYONEK D-5	61 47 36 151 31 3	S 20N 12W30
247-41-10200-2053-3205-4053-5038	TYONEK C-4	61 44 10 151 27 34	S 19N 12W16
Deep Creek	TYONEK C-5	61 43 55 151 31 43	S 19N 12W18
247-41-10200-2053-3205-4053-5046	TYONEK C-4	61 42 51 151 27 19	S 19N 12W28
Friday Creek	TYONEK C-5	61 41 13 151 32 8	S 19N 13W36
247-41-10200-2053-3205-4053-5046-6011	TYONEK C-4	61 41 28 151 29 27	S 19N 12W32
Saturday Creek	TYONEK C-5	61 40 47 151 36 34	S 18N 13W 3

Stream/Lake	Map Sheet	Lat./Long.	Legal
247-41-10200-2053-3205-4053-5046-6020	TYONEK C-5	61 41 19 151 32 6	S 19N 13W36
		61 42 14 151 33 39	S 19N 13W25
247-41-10200-2053-3205-4053-5053	TYONEK C-4	61 40 56 151 23 5	S 18N 12W 2
		61 42 37 151 21 19	S 19N 12W25
247-41-10200-2053-3205-4053-5066	TYONEK C-4	61 35 47 151 16 32	S 17N 11W 4
Talachulitna Creek	TYONEK C-5	61 34 8 151 40 2	S 17N 13W17
247-41-10200-2053-3205-4053-5066-0010	TYONEK C-5	61 34 16 151 33 19	S 17N 13W13
Judd Lake			
247-41-10200-2053-3205-4053-5066-0020	TYONEK C-5	61 34 16 151 37 27	S 17N 13W15
Talachulitna Lake			
247-41-10200-2053-3205-4053-5066-6012	TYONEK C-4	61 34 40 151 19 42	S 17N 11W 7
		61 37 14 151 26 49	S 18N 12W28
247-41-10200-2053-3205-4053-5066-6012-0010	TYONEK C-4	61 36 3 151 26 46	S 18N 12W33
247-41-10200-2053-3205-4053-5066-6012-0020	TYONEK C-4	61 37 33 151 26 55	S 18N 12W28
Movie Lake			
247-41-10200-2053-3205-4053-5066-6026	TYONEK C-4	61 33 57 151 29 39	S 17N 12W17
	TYONEK C-5	61 34 24 151 31 11	S 17N 12W 7
247-41-10200-2053-3205-4053-5066-6034	TYONEK C-5	61 34 18 151 34 3	S 17N 13W11
		61 34 38 151 35 49	S 17N 13W10
247-41-10200-2053-3205-4053-5066-6045	TYONEK C-5	61 34 8 151 40 3	S 17N 13W17
		61 33 45 151 40 24	S 17N 13W17
247-41-10200-2053-3205-4053-5072	TYONEK C-4	61 34 34 151 14 50	S 17N 11W10
		61 33 2 151 18 27	S 17N 11W20
247-41-10200-2053-3205-4057	TYONEK D-4	61 51 12 151 27 33	S 20N 12W 4
	TYONEK D-5	61 50 55 151 31 46	S 20N 12W 6
247-41-10200-2053-3205-4064	TYONEK D-5	61 52 54 151 30 47	S 21N 12W29
		61 55 31 151 35 8	S 21N 13W12
247-41-10200-2053-3205-4067	TYONEK D-5	61 52 54 151 32 2	S 21N 12W30
Canyon Lake		61 51 11 151 40 39	S 20N 13W 5
247-41-10200-2053-3205-4070	TYONEK D-5	61 54 2 151 33 28	S 21N 12W19
		61 54 43 151 33 53	S 21N 13W13
247-41-10200-2053-3205-4078	TYONEK D-5	61 58 2 151 47 16	S 22N 14W26
		61 59 18 151 46 22	S 22N 14W23

Stream/Lake	Map Sheet	Lat./Long.	Legal
247-41-10200-2053-3205-4082	TYONEK D-5	61 58 8 151 47 55	S 22N 14W26
		61 59 12 151 50 21	S 22N 14W21
247-41-10200-2053-3205-4082-5003	TYONEK D-5	61 58 12 151 47 55	S 22N 14W26
		61 58 48 151 47 44	S 22N 14W23
247-41-10200-2053-3205-4099	TYONEK D-6	61 57 31 151 59 52	S 22N 15W34
		61 56 51 152 0 39	S 22N 15W34
247-41-10200-2053-3205-4099-0010 Red Salmon Lake	TYONEK D-6	61 56 25 152 0 22	S 21N 15W 3
247-41-10200-2053-3205-4112	TYONEK D-7	61 58 52 152 20 55	S 22N 17W23
Happy River	TALKEETNA A-6	62 6 1 152 42 41	S 23N 19W11
247-41-10200-2053-3205-4112-5037	TALKEETNA A-6	62 2 1 152 34 55	S 23N 18W33
Canyon Creek		62 3 36 152 44 32	S 23N 19W27
247-41-10200-2053-3205-4112-5045	TALKEETNA A-6	62 4 11 152 40 3	S 23N 19W24
Squaw Creek		62 5 6 152 43 10	S 23N 19W14
247-41-10200-2053-3205-4112-5045-0010	TALKEETNA A-6	62 5 19 152 43 48	S 23N 19W15
247-41-10200-2053-3205-4112-5049	TALKEETNA A-6	62 6 0 152 42 44	S 23N 19W11
Indian Creek		62 8 0 152 46 57	S 24N 19W32
247-41-10200-2053-3213	TYONEK D-4	61 59 20 151 11 3	S 22N 10W19
Hewitt Creek		62 0 0 151 24 34	S 22N 12W14
247-41-10200-2053-3213-0010 Whiskey Lake	TYONEK D-4	61 59 20 151 24 4	S 22N 12W24
247-41-10200-2053-3213-4050	TYONEK D-4	61 59 5 151 21 23	S 22N 11W19
		61 59 11 151 21 39	S 22N 11W19
247-41-10200-2053-3213-4050-0010 Hewitt Lake	TYONEK D-4	61 59 34 151 22 10	S 22N 11W18
247-41-10200-2053-3220	TALKEETNA A-3	62 1 58 151 17 58	S 22N 11W 4
Donkey Creek	TALKEETNA B-4	62 17 15 151 32 26	S 25N 12W 5
247-41-10200-2053-3220-4030	TALKEETNA A-3	62 8 26 151 25 40	S 24N 12W26
		62 9 43 151 26 19	S 24N 12W22
247-41-10200-2053-3220-4030-0010 Donkey Creek Lake	TALKEETNA A-3	62 9 3 151 26 18	S 24N 12W22
247-41-10200-2053-3225	TALKEETNA A-3	62 5 12 151 29 45	S 23N 12W16
Johnson Creek	TALKEETNA A-5	62 3 39 152 3 54	S 23N 15W29

Stream/Lake	Map Sheet	Lat./Long.	Legal
247-41-10200-2053-3225-4015	TALKEETNA A-4	62 3 54 151 36 10	S 23N 13W23
Red Creek	TYONEK D-6	61 59 41 152 3 32	S 22N 15W17
247-41-10200-2053-3225-4035	TALKEETNA A-5	62 3 38 152 3 52	S 23N 15W29
		62 3 17 152 4 10	S 23N 15W29
247-41-10200-2053-3229	TALKEETNA A-4	62 5 54 151 30 10	S 23N 12W 8
Kichatna River	TALKEETNA A-5	62 11 9 152 16 12	S 24N 16W 7
247-41-10200-2053-3229-4002	TALKEETNA A-4	62 5 58 151 30 22	S 23N 12W 8
		62 11 42 151 40 3	S 24N 13W 4
247-41-10200-2053-3229-4002-5021	TALKEETNA A-4	62 8 55 151 32 59	S 24N 12W30
		62 10 47 151 42 35	S 24N 13W 8
247-41-10200-2053-3229-4009	TALKEETNA A-4	62 5 52 151 33 33	S 23N 13W12
		62 6 50 151 35 33	S 23N 13W 2
247-41-10200-2053-3229-4050	TALKEETNA A-4	62 9 12 151 44 59	S 24N 14W24
Nakochna River	TALKEETNA A-5	62 12 24 152 1 0	S 25N 15W34
247-41-10200-2053-3229-4075	TALKEETNA A-5	62 8 36 152 1 2	S 24N 15W27
		62 7 42 152 1 7	S 24N 15W33
247-41-10200-2053-3229-4079	TALKEETNA A-5	62 8 30 152 1 58	S 24N 15W28
		62 7 42 152 2 28	S 24N 15W33
247-41-10200-2053-3229-4087	TALKEETNA A-5	62 8 58 152 10 18	S 24N 16W22
		62 7 46 152 13 19	S 24N 16W33
247-41-10200-2053-3229-4099	TALKEETNA A-5	62 9 36 152 11 36	S 24N 16W22
		62 9 8 152 13 26	S 24N 16W21
247-41-10200-2053-3229-4099-5007	TALKEETNA A-5	62 9 25 152 12 13	S 24N 16W21
		62 8 53 152 12 47	S 24N 16W28
247-41-10200-2053-3229-4110	TALKEETNA A-5	62 11 11 152 16 9	S 24N 16W 7
	TALKEETNA B-5	62 16 2 152 19 26	S 25N 16W 7
247-41-10200-2053-3238	TALKEETNA A-4	62 11 58 151 36 32	S 24N 13W 2
Clearwater Creek	TALKEETNA B-4	62 19 5 151 36 37	S 26N 13W25
247-41-10200-2053-3239	TALKEETNA A-4	62 11 50 151 36 38	S 24N 13W 2
	TALKEETNA B-4	62 16 50 151 46 25	S 25N 14W 1
247-41-10200-2053-3239-4024	TALKEETNA B-4	62 16 54 151 46 20	S 25N 14W 1
		62 22 47 151 55 51	S 26N 14W 6
247-41-10200-2053-3239-4025	TALKEETNA B-4	62 16 52 151 46 31	S 25N 14W 1
	TALKEETNA B-5	62 26 49 152 18 10	S 27N 16W 7

Stream/Lake	Map Sheet	Lat./Long.	Legal
247-41-10200-2053-3239-4025-5037	TALKEETNA B-5	62 23 40 152 6 1	S 27N 15W29
		62 24 21 152 10 3	S 27N 16W25
247-41-10200-2060	TYONEK C-1	61 35 34 150 22 19	S 17N 6W 4
		61 35 51 150 20 53	S 17N 6W 3
247-41-10200-2070	TYONEK C-1	61 40 18 150 17 55	S 18N 6W11
		61 40 34 150 14 29	S 18N 5W 6
247-41-10200-2075	TYONEK C-1	61 41 37 150 18 36	S 19N 6W35
		61 41 41 150 19 18	S 19N 6W35
247-41-10200-2081	TYONEK C-1	61 41 38 150 18 25	S 19N 6W35
Kroto Creek	TALKEETNA B-2	62 27 30 150 39 11	S 27N 7W 6
247-41-10200-2081-0010	TALKEETNA B-2	62 26 53 150 39 28	S 27N 8W12
Kroto Lake			
247-41-10200-2081-3050	TYONEK D-1	61 50 57 150 22 8	S 20N 6W 4
Trapper Creek		61 58 30 150 12 17	S 22N 5W28
247-41-10200-2081-3065	TYONEK D-2	61 53 2 150 23 52	S 21N 6W29
	TALKEETNA A-2	62 2 52 150 32 41	S 23N 7W34
247-41-10200-2081-3065-4019	TALKEETNA A-2	62 2 14 150 32 35	S 23N 7W34
		62 2 42 150 34 25	S 23N 7W33
247-41-10200-2081-3081	TALKEETNA B-2	62 15 0 150 39 11	S 25N 7W18
Twentymile Creek		62 19 40 150 40 29	S 26N 8W24
247-41-10200-2081-3094	TALKEETNA B-2	62 17 31 150 36 33	S 25N 7W 5
Seventeenmile Creek		62 19 52 150 33 40	S 26N 7W22
247-41-10200-2081-3100	TYONEK D-2	61 59 16 150 23 43	S 22N 6W21
Moose Creek	TALKEETNA B-1	62 29 24 150 23 50	S 28N 6W28
247-41-10200-2081-3100-4155	TALKEETNA A-1	62 12 33 150 26 51	S 25N 6W31
		62 11 57 150 28 43	S 24N 7W 1
247-41-10200-2081-3100-4167	TALKEETNA A-1	62 13 59 150 26 45	S 25N 6W30
Gate Creek	TALKEETNA B-2	62 18 28 150 31 45	S 26N 7W26
247-41-10200-2081-3124	TALKEETNA B-2	62 24 48 150 34 28	S 27N 7W21
		62 28 20 150 30 25	S 28N 7W35
247-41-10200-2095	TYONEK D-1	61 52 33 150 10 2	S 21N 5W27
		61 54 12 150 10 1	S 21N 5W15
247-41-10200-2120	TYONEK D-1	61 46 56 150 9 35	S 20N 5W34
Willow Creek	ANCHORAGE D-8	61 46 43 149 46 40	S 20N 3W35

Stream/Lake	Map Sheet	Lat./Long.	Legal
247-41-10200-2120-3010	TYONEK D-1 TYONEK C-1	61 46 38 150 7 5 61 44 45 150 5 57	S 20N 5W35 S 19N 5W12
247-41-10200-2120-3010-0010	TYONEK C-1	61 44 30 150 6 7	S 19N 5W13
247-41-10200-2120-3017	TYONEK D-1	61 46 6 150 3 26 61 46 37 150 0 29	S 19N 4W 6 S 20N 4W33
247-41-10200-2120-3020 Deception Creek	TYONEK D-1 ANCHORAGE C-8	61 45 55 150 2 28 61 41 12 149 42 6	S 19N 4W 5 S 19N 2W31
247-41-10200-2120-3020-4010	ANCHORAGE D-8	61 45 31 149 58 23 61 45 9 149 57 35	S 19N 4W10 S 19N 4W11
247-41-10200-2120-3020-4018	ANCHORAGE C-8	61 45 0 149 56 21 61 44 40 149 55 32	S 19N 4W11 S 19N 4W13
247-41-10200-2120-3020-4021	ANCHORAGE C-8 ANCHORAGE D-8	61 44 54 149 55 11 61 45 42 149 49 29	S 19N 4W12 S 19N 3W 4
247-41-10200-2120-3020-4031	ANCHORAGE C-8	61 44 31 149 54 29 61 44 43 149 51 43	S 19N 4W13 S 19N 3W 8
247-41-10200-2120-3020-4041	ANCHORAGE C-8	61 43 53 149 53 4 61 43 50 149 50 56	S 19N 3W18 S 19N 3W17
247-41-10200-2120-3020-4051	ANCHORAGE C-8	61 43 6 149 51 43 61 42 53 149 50 6	S 19N 3W20 S 19N 3W28
247-41-10200-2120-3020-4071	ANCHORAGE C-8	61 41 46 149 46 26 61 44 32 149 38 58	S 19N 3W35 S 19N 2W16
247-41-10200-2120-3020-4071-5011	ANCHORAGE C-8	61 42 37 149 45 18 61 43 13 149 45 36	S 19N 3W26 S 19N 3W23
247-41-10200-2120-3020-4071-5018	ANCHORAGE C-8	61 43 2 149 44 25 61 42 54 149 43 31	S 19N 3W24 S 19N 3W25
247-41-10200-2120-3020-4071-5050	ANCHORAGE C-8	61 44 47 149 40 38 61 44 11 149 39 12	S 19N 2W 8 S 19N 2W16
247-41-10200-2130 Little willow Creek	TYONEK D-1 ANCHORAGE D-8	61 47 57 150 9 31 61 55 31 149 47 51	S 20N 5W27 S 21N 3W10
247-41-10200-2130-3011	TYONEK D-1	61 48 57 150 6 44 61 49 47 150 4 55	S 20N 5W24 S 20N 4W18
247-41-10200-2130-3011-0010 Kashwitna Lake	TYONEK D-1	61 50 0 150 4 27	S 20N 4W 7

Stream/Lake	Map Sheet	Lat./Long.	Legal
247-41-10200-2180 Kashwitna River	TYONEK D-1 ANCHORAGE D-6	61 54 57 150 5 49 61 56 58 149 9 55	S 21N 5W13 S 22N 2E31
247-41-10200-2180-3061 North Fork Kashwitna River	ANCHORAGE D-8 TALKEETNA MTS A-6	61 59 9 149 50 44 62 3 51 149 35 0	S 22N 3W21 S 23N 2W23
247-41-10200-2190 Caswell Creek	TYONEK D-1 TALKEETNA MTS A-6	61 56 27 150 4 45 62 0 46 149 58 20	S 21N 4W 6 S 22N 4W10
247-41-10200-2190-0010 Caswell Lake	TALKEETNA MTS A-6	62 1 1 149 58 6	S 22N 4W11
247-41-10200-2190-3020	ANCHORAGE D-8	61 59 18 149 59 41 61 59 21 149 58 22	S 22N 4W22 S 22N 4W22
247-41-10200-2200 Sheep Creek	TYONEK D-1 TALKEETNA MTS A-5	61 58 16 150 5 7 62 7 19 149 26 22	S 22N 4W30 S 24N 1W34
247-41-10200-2230 Goose Creek	TALKEETNA A-1 TALKEETNA MTS A-6	62 3 21 150 5 25 62 4 10 149 55 2	S 23N 4W30 S 23N 4W24
247-41-10200-2250 Montana Creek	TALKEETNA A-1 TALKEETNA MTS A-6	62 6 14 150 4 20 62 12 50 149 48 46	S 23N 4W 7 S 25N 3W34
247-41-10200-2250-3050 South Fork Montana Creek	TALKEETNA MTS A-6	62 10 55 149 57 12 62 11 39 149 45 32	S 24N 4W11 S 24N 3W 2
247-41-10200-2250-3061 North Fork Montana Creek	TALKEETNA MTS A-6	62 11 26 149 57 8 62 13 35 149 52 49	S 24N 4W11 S 25N 3W29
247-41-10200-2254	TALKEETNA A-1	62 6 31 150 4 9 62 8 25 150 3 0	S 23N 4W 6 S 24N 4W29
247-41-10200-2254-0010	TALKEETNA A-1	62 8 11 150 3 7	S 24N 4W29
247-41-10200-2254-0020	TALKEETNA A-1	62 8 40 150 2 50	S 24N 4W29
247-41-10200-2261	TALKEETNA A-1	62 7 5 150 7 10 62 7 10 150 9 13	S 23N 5W 1 S 23N 5W 3
247-41-10200-2291 Rabideux Creek	TALKEETNA A-1 TALKEETNA B-1	62 10 14 150 11 11 62 16 47 150 14 5	S 24N 5W16 S 25N 5W 5
247-41-10200-2291-3011 Queer Creek	TALKEETNA A-1	62 11 27 150 12 33 62 12 13 150 16 53	S 24N 5W 9 S 24N 6W 1
247-41-10200-2291-3041	TALKEETNA A-1 TALKEETNA B-1	62 14 45 150 14 22 62 17 21 150 19 25	S 25N 5W20 S 25N 6W 2

Stream/Lake	Map Sheet	Lat./Long.	Legal
247-41-10200-2291-3049	TALKEETNA B-1	62 16 46 150 14 5	S 25N 5W 5
		62 20 1 150 17 57	S 26N 6W24
247-41-10200-2300	TALKEETNA A-1	62 10 35 150 7 33	S 24N 5W14
Sunshine Creek		62 10 55 150 3 6	S 24N 4W 8
247-41-10200-2300-0010	TALKEETNA A-1	62 10 58 150 2 43	S 24N 4W 8
Sunshine Lakes			
247-41-10200-2300-3011	TALKEETNA A-1	62 10 45 150 5 38	S 24N 5W12
Question Creek		62 13 20 150 4 41	S 25N 4W30
247-41-10200-2300-3011-0010	TALKEETNA A-1	62 13 29 150 4 25	S 25N 4W30
Question Lake			
247-41-10200-2300-3011-4016	TALKEETNA A-1	62 12 10 150 4 29	S 24N 4W 6
Answer Creek		62 12 10 150 4 1	S 24N 4W 6
247-41-10200-2320	TALKEETNA A-1	62 13 20 150 6 51	S 25N 5W25
	TALKEETNA B-1	62 16 29 150 6 58	S 25N 5W12
247-41-10200-2320-3010	TALKEETNA A-1	62 14 0 150 6 25	S 25N 5W25
		62 14 48 150 1 21	S 25N 4W21
247-41-10200-2320-3010-0010	TALKEETNA A-1	62 14 58 150 3 24	S 25N 4W20
Fish Lake			
247-41-10200-2320-3010-4010	TALKEETNA B-1	62 15 20 150 4 15	S 25N 4W18
		62 17 52 150 2 37	S 26N 4W32
247-41-10200-2341	TALKEETNA B-1	62 15 21 150 10 13	S 25N 5W15
		62 24 11 150 19 46	S 27N 6W26
247-41-10200-2370	TALKEETNA B-1	62 19 29 150 7 11	S 26N 5W24
Talkeetna River	TALKEETNA MTS C-5	62 35 58 149 3 44	S 29N 2E15
247-41-10200-2370-3041	TALKEETNA B-1	62 22 9 150 0 31	S 26N 4W 4
	TALKEETNA MTS C-6	62 37 58 149 35 40	S 29N 2W 2
247-41-10200-2370-3041-4010	TALKEETNA B-1	62 22 24 150 0 26	S 26N 4W 3
	TALKEETNA MTS B-6	62 24 49 149 55 32	S 27N 4W24
247-41-10200-2370-3041-4010-0010	TALKEETNA MTS B-6	62 24 11 149 56 55	S 27N 4W26
247-41-10200-2370-3041-4010-0015	TALKEETNA MTS B-6	62 23 57 149 56 12	S 27N 4W25
247-41-10200-2370-3041-4080	TALKEETNA MTS C-6	62 30 16 149 51 41	S 28N 3W20
		62 30 7 149 51 16	S 28N 3W20

Stream/Lake	Map Sheet	Lat./Long.	Legal
247-41-10200-2370-3041-4101	TALKEETNA MTS C-6	62 31 39 149 50 21 62 31 57 149 50 0	S 28N 3W 9 S 28N 3W 9
247-41-10200-2370-3041-4131	TALKEETNA MTS C-6	62 32 13 149 48 48 62 32 46 149 49 29	S 28N 3W10 S 28N 3W 4
247-41-10200-2370-3041-4180	TALKEETNA MTS C-6	62 35 54 149 38 44 62 35 46 149 38 41	S 29N 2W16 S 29N 2W21
247-41-10200-2370-3041-4190	TALKEETNA MTS C-6	62 36 35 149 37 37 62 36 28 149 37 25	S 29N 2W15 S 29N 2W15
247-41-10200-2370-3041-4200	TALKEETNA MTS C-6	62 37 17 149 36 46 62 39 28 149 30 8	S 29N 2W10 S 30N 1W29
247-41-10200-2370-3041-4200-5021	TALKEETNA MTS C-6	62 38 25 149 35 12 62 39 54 149 36 2	S 30N 2W35 S 30N 2W26
247-41-10200-2370-3041-4200-5021-6020	TALKEETNA MTS C-6	62 39 33 149 36 9 62 39 40 149 35 32	S 30N 2W26 S 30N 2W26
247-41-10200-2370-3041-4200-5021-6021	TALKEETNA MTS C-6	62 39 34 149 36 13 62 39 35 149 36 48	S 30N 2W26 S 30N 2W27
247-41-10200-2370-3080	TALKEETNA MTS B-6	62 22 16 149 51 11 62 21 21 149 51 47	S 26N 3W 5 S 26N 3W 8
247-41-10200-2370-3080-0010 Larson Lake	TALKEETNA MTS B-6	62 20 21 149 53 23	S 26N 3W18
247-41-10200-2370-3171 Disappointment Creek	TALKEETNA MTS B-6	62 27 21 149 40 3 62 28 36 149 36 41	S 27N 2W 4 S 28N 2W34
247-41-10200-2370-3301 Prairie Creek	TALKEETNA MTS C-5 TALKEETNA MTS C-4	62 35 59 149 3 42 62 41 0 148 56 3	S 29N 2E15 S 30N 3E17
247-41-10200-2370-3301-0010 Dancka Lake	TALKEETNA MTS C-4	62 40 33 148 56 50	S 30N 3E20
247-41-10200-2370-3301-0020 Stephan Lake	TALKEETNA MTS C-4	62 42 22 148 52 39	S 30N 3E10
247-41-10200-2370-3301-4021	TALKEETNA MTS C-5	62 37 46 149 1 33 62 38 15 149 2 25	S 29N 2E 2 S 29N 2E 2
247-41-10200-2370-3301-4034	TALKEETNA MTS C-4	62 38 46 148 59 16 62 38 33 148 57 53	S 30N 2E36 S 30N 3E31
247-41-10200-2370-3301-4044	TALKEETNA MTS C-4	62 39 59 148 57 41 62 39 53 148 51 29	S 30N 3E30 S 30N 3E27

Stream/Lake	Map Sheet	Lat./Long.	Legal
247-41-10200-2381 Chulitna River	TALKEETNA B-1 HEALY B-5	62 20 13 150 9 6 63 16 53 149 7 30	S 26N 5W14 F 19S 8W 8
247-41-10200-2381-3051	TALKEETNA B-1	62 26 18 150 14 40 62 27 34 150 16 43	S 27N 5W 8 S 27N 5W 6
247-41-10200-2381-3090	TALKEETNA C-1	62 31 40 150 13 13 62 32 4 150 12 6	S 28N 5W 9 S 28N 5W 9
247-41-10200-2381-3130 Troublesome Creek	TALKEETNA C-1	62 37 40 150 14 9 62 40 51 150 5 20	S 29N 5W 5 S 30N 4W19
247-41-10200-2381-3161 Tokositna River	TALKEETNA C-1 TALKEETNA C-2	62 40 43 150 17 6 62 37 7 150 35 52	S 30N 5W19 S 29N 7W 9
247-41-10200-2381-3161-4016	TALKEETNA C-1	62 40 27 150 20 6 62 40 50 150 20 46	S 30N 6W23 S 30N 6W23
247-41-10200-2381-3161-4016-5010	TALKEETNA C-1	62 40 33 150 20 6 62 41 41 150 19 28	S 30N 6W23 S 30N 6W13
247-41-10200-2381-3161-4071	TALKEETNA C-1	62 34 9 150 24 0 62 30 12 150 24 12	S 29N 6W28 S 28N 6W21
247-41-10200-2381-3161-4071-0010 Swan Lake	TALKEETNA C-1	62 31 24 150 23 34	S 28N 6W16
247-41-10200-2381-3161-4071-5020	TALKEETNA C-1	62 31 54 150 24 21 62 32 15 150 25 12	S 28N 6W 9 S 28N 6W 8
247-41-10200-2381-3161-4071-5031	TALKEETNA C-1 TALKEETNA B-1	62 30 24 150 23 9 62 29 42 150 22 12	S 28N 6W21 S 28N 6W27
247-41-10200-2381-3161-4071-5031-0020	TALKEETNA B-1	62 29 35 150 21 59	S 28N 6W27
247-41-10200-2381-3161-4085 Bunco Creek	TALKEETNA C-2	62 32 49 150 30 9 62 30 15 150 34 58	S 28N 7W 2 S 28N 7W21
247-41-10200-2381-3161-4085-0010 Bunco Lake	TALKEETNA C-2	62 32 21 150 30 28	S 28N 7W 2
247-41-10200-2381-3179 Spink Creek	TALKEETNA C-1 TALKEETNA D-1	62 43 45 150 14 48 62 46 16 150 14 24	S 31N 5W32 S 31N 5W17
247-41-10200-2381-3179-0010 Spink Lake	TALKEETNA D-1	62 46 54 150 14 17	S 31N 5W17
247-41-10200-2381-3180 Byers Creek	TALKEETNA C-1 TALKEETNA D-1	62 43 1 150 12 47 62 45 15 150 4 0	S 30N 5W 4 S 31N 4W29

Stream/Lake	Map Sheet	Lat./Long.	Legal
247-41-10200-2381-3180-0010 Byers Lake	TALKEETNA C-1	62 44 19 150 6 54	S 31N 5W36
247-41-10200-2381-3220	TALKEETNA MTS D-6	62 52 22 149 52 30 62 50 40 149 51 26	S 32N 3W 8 S 32N 3W21
247-41-10200-2381-3240 Honolulu Creek	HEALY A-6 HEALY A-5	63 3 19 149 35 25 63 4 15 149 27 39	F 21S 11W35 F 21S 10W28
247-41-10200-2381-3240-4020 Little Honolulu Creek	HEALY A-6	63 3 10 149 34 36 63 2 43 149 33 20	F 21S 11W36 F 21S 11W36
247-41-10200-2381-3260 East Fork Chulitna River	HEALY A-6 HEALY A-5	63 6 32 149 31 24 63 11 38 149 15 40	F 21S 10W 7 F 20S 9W10
247-41-10200-2391 Whiskers Creek	TALKEETNA B-1	62 22 38 150 10 6 62 28 23 150 10 14	S 26N 5W 3 S 28N 5W34
247-41-10200-2391-3021	TALKEETNA B-1	62 25 26 150 9 59 62 26 27 150 10 50	S 27N 5W15 S 27N 5W10
247-41-10200-2420	TALKEETNA B-1	62 26 44 150 7 46 62 27 3 150 5 34	S 27N 5W12 S 27N 4W 7
247-41-10200-2435	TALKEETNA C-1	62 30 13 150 6 6 62 30 45 150 5 42	S 28N 5W24 S 23N 4W18
247-41-10200-2440 Lane Creek	TALKEETNA C-1	62 31 55 150 6 6 62 33 2 150 0 16	S 28N 5W12 S 28N 4W 3
247-41-10200-2450 McKenzie Creek	TALKEETNA C-1	62 34 2 150 3 29 62 34 5 150 1 30	S 29N 4W32 S 29N 4W28
247-41-10200-2470	TALKEETNA MTS C-6	62 38 52 149 57 24 62 38 35 149 57 24	S 30N 4W35 S 30N 4W35
247-41-10200-2473	TALKEETNA MTS C-6	62 39 15 149 57 25 62 39 30 149 57 36	S 30N 4W26 S 30N 4W26
247-41-10200-2474	TALKEETNA MTS C-6	62 39 34 149 56 3 62 39 13 149 55 37	S 30N 4W25 S 30N 4W36
247-41-10200-2510	TALKEETNA MTS C-6	62 42 47 149 48 34 62 42 26 149 47 29	S 30N 3W 3 S 30N 3W11
247-41-10200-2511	TALKEETNA MTS C-6	62 42 59 149 48 5 62 43 47 149 48 45	S 30N 3W 3 S 31N 3W34
247-41-10200-2540	TALKEETNA MTS D-6	62 46 6 149 41 20 62 45 17 149 38 19	S 31N 2W20 S 31N 2W27

Stream/Lake	Map Sheet	Lat./Long.	Legal
247-41-10200-2551	TALKEETNA MTS D-6 TALKEETNA MTS D-5	62 47 11 149 39 19 62 56 43 149 22 46	S 31N 2W 9 S 33N 1W13
247-41-10200-2551-3015	TALKEETNA MTS D-6	62 52 16 149 35 47 62 54 41 149 37 18	S 32N 2W11 S 33N 2W34
247-41-10200-2551-3015-0010	TALKEETNA MTS D-6	62 54 19 149 36 22	S 33N 2W35
247-41-10200-2570	TALKEETNA MTS D-5	62 49 22 149 29 41 62 48 44 149 28 6	S 32N 1W32 S 31N 1W 4
247-41-10200-2585 Portage Creek	TALKEETNA MTS D-5	62 49 53 149 22 41 62 56 58 149 7 20	S 32N 1W25 S 33N 2E17
247-41-10200-2596	TALKEETNA MTS D-5	62 49 1 149 17 30 62 48 43 149 17 19	S 32N 1E33 S 31N 1E 4
247-41-10200-2630	TALKEETNA MTS D-5	62 48 9 149 9 32 62 47 24 149 8 27	S 31N 2E 6 S 31N 2E 7
247-50-10050 Chester Creek	ANCHORAGE A-8	61 12 33 149 55 21 61 12 9 149 42 42	S 13N 4W24 S 13N 2W19
247-50-10060 Ship Creek	ANCHORAGE A-8	61 13 34 149 53 36 61 13 31 149 38 4	S 13N 3W 7 S 13N 2W 9
247-50-10090 Sixmile Creek	ANCHORAGE B-8	61 17 38 149 49 55 61 17 6 149 46 23	S 14N 3W21 S 14N 3W23
247-50-10090-0010	ANCHORAGE B-8	61 17 26 149 48 1	S 14N 3W22
247-50-10095	ANCHORAGE B-8	61 18 28 149 49 6 61 18 38 149 47 44	S 14N 3W16 S 14N 3W15
247-50-10095-2006	ANCHORAGE B-8	61 18 27 149 48 20 61 18 19 149 48 12	S 14N 3W15 S 14N 3W15
247-50-10095-2010	ANCHORAGE B-8	61 18 30 149 48 2 61 18 31 149 47 22	S 14N 3W15 S 14N 3W15
247-50-10110 Eagle River	ANCHORAGE B-8 ANCHORAGE B-7	61 19 43 149 44 13 61 15 39 149 21 24	S 14N 3W 1 S 14N 1E31
247-50-10110-2070 South Fork Eagle River	ANCHORAGE B-7	61 17 53 149 28 24 61 15 42 149 28 4	S 14N 1W16 S 14N 1W33
247-50-10150 Fire Creek	ANCHORAGE B-7	61 24 32 149 32 47 61 21 15 149 35 51	S 15N 2W12 S 15N 2W34

Stream/Lake	Map Sheet	Lat./Long.	Legal
247-50-10150-0010 Clunie, Lake	ANCHORAGE B-7	61 21 16 149 36 26	S 15N 2W34
247-50-10160 Peters Creek	ANCHORAGE B-7	61 25 40 149 29 56 61 23 9 149 22 39	S 16N 1W32 S 15N 1W13
247-50-10175 Eklutna River	ANCHORAGE B-7	61 27 43 149 24 22 61 26 45 149 21 21	S 16N 1W23 S 16N 1E30
247-50-10200 Knik River	ANCHORAGE B-6 ANCHORAGE B-5	61 28 54 149 15 0 61 26 45 148 45 58	S 16N 1E15 S 16N 4E29
247-50-10200-2071 Palmer Creek	ANCHORAGE C-6	61 30 20 149 1 38 61 35 9 148 59 43	S 16N 2E 1 S 17N 2E 1
247-50-10200-2071-3025	ANCHORAGE C-6	61 33 44 149 2 17 61 34 35 149 2 23	S 17N 2E14 S 17N 2E11
247-50-10200-2081 Jim Creek	ANCHORAGE C-6	61 31 10 148 58 6 61 32 24 148 52 33	S 17N 3E31 S 17N 3E27
247-50-10200-2081-3021	ANCHORAGE C-6	61 32 16 148 54 56 61 32 41 148 55 26	S 17N 3E28 S 17N 3E21
247-50-10200-2081-3021-0010	ANCHORAGE C-6	61 32 36 148 56 25	S 17N 3E20
247-50-10200-2081-3025	ANCHORAGE C-6	61 32 15 148 54 53 61 33 56 148 59 17	S 17N 3E28 S 17N 3E18
247-50-10200-2081-3025-0010	ANCHORAGE C-6	61 33 45 148 56 52	S 17N 3E17
247-50-10200-2081-3025-4010	ANCHORAGE C-6	61 32 37 148 54 32 61 33 5 148 54 54	S 17N 3E21 S 17N 3E21
247-50-10200-2081-3025-4010-0010 Jim Lake	ANCHORAGE C-6	61 33 18 148 55 31	S 17N 3E21
247-50-10200-2081-3031	ANCHORAGE C-6	61 32 10 148 54 10 61 31 49 148 54 2	S 17N 3E27 S 17N 3E27
247-50-10200-2081-3031-0010 Swan Lake	ANCHORAGE C-6	61 31 40 148 54 0	S 17N 3E34
247-50-10200-2081-3041	ANCHORAGE C-6 ANCHORAGE C-5	61 31 57 148 52 46 61 31 14 148 48 42	S 17N 3E27 S 17N 4E31
247-50-10200-2126	ANCHORAGE B-5	61 28 4 148 51 6 61 27 35 148 49 47	S 16N 3E23 S 16N 3E24

Stream/Lake	Map Sheet	Lat./Long.	Legal
247-50-10200-2131 Friday Creek	ANCHORAGE B-5	61 29 40 148 46 14 61 30 0 148 45 2	S 16N 4E 8 S 16N 4E 4
247-50-10200-2135	ANCHORAGE B-5	61 29 3 148 46 53 61 29 39 148 46 13	S 16N 4E17 S 16N 4E 8
247-50-10200-2140 Hunter Creek	ANCHORAGE B-5	61 27 53 148 47 50 61 25 10 148 48 47	S 16N 4E19 S 15N 4E 6
247-50-10220	ANCHORAGE B-7 ANCHORAGE D-2	61 29 5 149 17 34 61 47 9 147 39 13	S 16N 1E 9 S 20N 10E33
247-50-10220-2036	ANCHORAGE C-6	61 32 43 149 6 49 61 30 38 149 9 19	S 17N 2E21 S 16N 2E 6
247-50-10220-2037	ANCHORAGE C-6	61 33 22 149 7 37 61 33 31 149 7 49	S 17N 2E20 S 17N 2E17
247-50-10220-2080 Wolverine Creek	ANCHORAGE C-6	61 40 5 149 2 49 61 39 5 149 0 0	S 18N 2E11 S 18N 2E13
247-50-10220-2085 Moose Creek	ANCHORAGE C-6 ANCHORAGE D-6	61 40 27 149 2 9 61 45 42 149 1 20	S 18N 2E 2 S 19N 2E 1
247-50-10220-2095 Eska Creek	ANCHORAGE C-6	61 42 18 148 54 58 61 43 38 148 54 28	S 19N 3E28 S 19N 3E21
247-50-10220-2105 Granite Creek	ANCHORAGE C-5 ANCHORAGE D-5	61 42 32 148 50 55 61 46 31 148 50 18	S 19N 3E26 S 20N 3E36
247-50-10220-2115 Kings River	ANCHORAGE C-5 ANCHORAGE D-5	61 44 0 148 45 7 61 51 56 148 36 14	S 19N 4E16 S 21N 5E31
247-50-10220-2171 Chickaloon River	ANCHORAGE D-4	61 47 8 148 27 2 61 49 47 148 24 59	S 20N 5E36 S 20N 6E17
247-50-10220-2260	ANCHORAGE D-3	61 46 49 147 59 41 61 46 35 147 59 38	S 20N 8E34 S 20N 8E34
247-50-10220-2260-0010 Tatondan Lake	ANCHORAGE D-3	61 46 40 147 58 53	S 20N 8E34
247-50-10220-2341 Caribou Creek	ANCHORAGE D-2	61 47 9 147 39 13 61 48 11 147 40 39	S 20N 10E33 S 20N 10E20
247-50-10260 Palmer Slough	ANCHORAGE C-7 ANCHORAGE C-6	61 30 53 149 20 36 61 32 28 149 10 43	S 17N 1E31 S 17N 1E25
247-50-10260-2019	ANCHORAGE C-7	61 32 6 149 15 52 61 32 58 149 17 27	S 17N 1E27 S 17N 1E21

Stream/Lake	Map Sheet	Lat./Long.	Legal
247-50-10260-2019-3020	ANCHORAGE C-7 ANCHORAGE C-6	61 32 33 149 16 24 61 32 39 149 10 21	S 17N 1E21 S 17N 2E19
247-50-10260-2019-3020-4015	ANCHORAGE C-6	61 33 0 149 12 17 61 32 58 149 11 8	S 17N 1E24 S 17N 1E24
247-50-10270 Wasilla Creek	ANCHORAGE C-7 ANCHORAGE C-6	61 30 58 149 22 54 61 44 1 149 6 47	S 17N 1W36 S 19N 2E16
247-50-10270-2041	ANCHORAGE C-7	61 34 9 149 18 52 61 34 19 149 19 52	S 17N 1E17 S 17N 1E 7
247-50-10270-2041-0010 Black Lake	ANCHORAGE C-7	61 34 19 149 20 12	S 17N 1E 7
247-50-10300 Cottonwood Creek	ANCHORAGE B-7 ANCHORAGE C-7	61 29 50 149 35 32 61 37 46 149 15 26	S 16N 2W11 S 18N 1E22
247-50-10300-0010 Wasilla Lake	ANCHORAGE C-7	61 35 1 149 24 38	S 17N 1W11
247-50-10300-0020 Kings Lake	ANCHORAGE C-7	61 35 55 149 19 0	S 17N 1E 5
247-50-10300-0030	ANCHORAGE C-7	61 37 38 149 17 17	S 18N 1E28
247-50-10300-0040 Nicklason Lake	ANCHORAGE C-7	61 37 44 149 15 59	S 18N 1E22
247-50-10300-0050	ANCHORAGE C-6	61 37 47 149 14 57	S 18N 1E22
247-50-10300-2055	ANCHORAGE C-7	61 37 18 149 17 0 61 37 24 149 19 42	S 18N 1E28 S 18N 1E30
247-50-10300-2055-0020 Cottonwood Lake	ANCHORAGE C-7	61 37 15 149 20 30	S 18N 1E30
247-50-10330 Fish Creek	ANCHORAGE B-8 ANCHORAGE C-8	61 26 15 149 46 3 61 32 26 149 49 54	S 16N 3W35 S 17N 3W28
247-50-10330-0010 Big Lake	ANCHORAGE C-8	61 31 49 149 54 1	S 17N 3W30
247-50-10330-0015 Mirror Lake	ANCHORAGE C-8	61 32 4 149 59 0	S 17N 4W27
247-50-10330-0020 Flat Lake	ANCHORAGE C-8	61 31 59 149 59 43	S 17N 4W28

Stream/Lake	Map Sheet	Lat./Long.	Legal
247-50-10330-2020 Threemile Creek	ANCHORAGE B-8	61 28 35 149 48 58 61 29 52 149 45 59	S 16N 3W16 S 16N 3W11
247-50-10330-2020-0010	ANCHORAGE C-8	61 30 9 149 45 58	S 16N 3W 2
247-50-10330-2050 Meadow Creek	ANCHORAGE C-8	61 33 2 149 52 33 61 34 1 149 46 49	S 17N 3W19 S 17N 3W14
247-50-10330-2050-3007	ANCHORAGE C-8	61 33 36 149 52 22 61 35 2 149 52 3	S 17N 3W18 S 17N 3W 8
247-50-10330-2050-3007-0010 Little Beaver Lake	ANCHORAGE C-8	61 34 23 149 53 17	S 17N 3W 7
247-50-10330-2050-3007-0020	ANCHORAGE C-8	61 35 13 149 51 42	S 17N 3W 5
247-50-10330-2050-3025	ANCHORAGE C-8	61 34 6 149 47 25 61 34 40 149 46 32	S 17N 3W15 S 17N 3W11
247-50-10330-2050-3025-0010	ANCHORAGE C-8	61 34 24 149 46 49	S 17N 3W11
247-50-10330-2050-3025-0020	ANCHORAGE C-8	61 34 41 149 46 1	S 17N 3W11
247-50-10330-2050-3030 Lucile Creek	ANCHORAGE C-8 ANCHORAGE C-7	61 34 0 149 46 50 61 34 26 149 30 6	S 17N 3W14 S 17N 1W 8
247-50-10330-2050-3050 Little Meadow Creek	ANCHORAGE C-8	61 34 30 149 42 41 61 34 32 149 41 0	S 17N 2W 7 S 17N 2W 8
247-50-10330-2050-3050-0010 Blodgett Lake	ANCHORAGE C-8	61 34 39 149 40 18	S 17N 2W 8
247-50-10330-2050-3050-4027	ANCHORAGE C-8	61 34 30 149 42 45 61 36 46 149 38 1	S 17N 2W 7 S 18N 2W33
247-50-10330-2050-3050-4040	ANCHORAGE C-8	61 34 25 149 41 7 61 34 29 149 40 51	S 17N 2W 8 S 17N 2W 8
247-50-10360 Goose Creek	ANCHORAGE B-8	61 22 31 149 53 9 61 29 12 149 54 58	S 15N 3W19 S 16N 4W12
247-50-10360-0010 Stephan Lake	ANCHORAGE B-8	61 29 20 149 55 24	S 16N 4W12
247-50-10360-0020	ANCHORAGE B-8	61 28 37 149 57 5	S 16N 4W14

Stream/Lake	Map Sheet	Lat./Long.	Legal
247-60-10100 Pincher Creek	KENAI D-1	60 55 28 150 11 14 60 52 41 150 10 48	S 10N 5W29 S 9N 5W16
247-60-10110 Chickaloon River	KENAI D-1 SEWARD C-8	60 54 23 150 2 22 60 37 58 149 53 1	S 9N 4W 6 S 6N 3W 6
247-60-10110-0010 Swan Lake	SEWARD C-8	60 37 27 149 51 47	S 6N 3W 7
247-60-10110-2080 Mystery Creek	KENAI C-1	60 45 0 150 14 35 60 38 33 150 14 5	S 8N 6W25 S 6N 5W 6
247-60-10110-2080-3010	KENAI C-1	60 44 37 150 16 15 60 44 41 150 17 49	S 8N 6W35 S 8N 6W34
247-60-10110-2120 Thurman Creek	KENAI C-1 SEWARD C-8	60 39 1 150 5 9 60 33 56 149 56 15	S 7N 5W36 S 6N 4W35
247-60-10120 Big Indian Creek	SEWARD D-8	60 55 30 149 59 50 60 52 40 149 56 29	S 10N 4W28 S 9N 4W14
247-60-10130 Little Indian Creek	SEWARD D-8	60 56 4 149 55 34 60 55 6 149 53 47	S 10N 4W26 S 10N 4W36
247-60-10140 Porcupine Creek	SEWARD D-8	60 55 48 149 39 23 60 55 38 149 40 10	S 10N 2W29 S 10N 2W29
247-60-10150 Resurrection Creek	SEWARD D-8 SEWARD C-8	60 55 28 149 38 41 60 42 57 149 43 53	S 10N 2W28 S 7N 3W12
247-60-10150-2008	SEWARD D-8	60 54 57 149 38 33 60 54 47 149 39 11	S 10N 2W33 S 10N 2W33
247-60-10150-2025 Palmer Creek	SEWARD D-8 SEWARD D-7	60 51 14 149 37 55 60 50 51 149 32 5	S 9N 2W21 S 9N 2W25
247-60-10150-2028	SEWARD D-8	60 50 31 149 37 57 60 50 11 149 38 19	S 9N 2W28 S 9N 2W28
247-60-10150-2051	SEWARD D-8	60 47 4 149 40 34 60 46 50 149 40 2	S 8N 2W17 S 8N 2W17
247-60-10160 Bear Creek	SEWARD D-8 SEWARD D-7	60 55 29 149 38 5 60 55 4 149 36 46	S 10N 2W28 S 10N 2W34
247-60-10170 Sixmile Creek	SEWARD D-7 SEWARD C-7	60 54 10 149 25 41 60 43 10 149 17 51	S 9N 1W 3 S 7N 1E 4
247-60-10170-2030 Canyon Creek	SEWARD D-7 SEWARD C-7	60 46 57 149 25 25 60 44 19 149 27 6	S 8N 1W15 S 8N 1W33

Stream/Lake	Map Sheet	Lat./Long.	Legal
247-60-10170-2036 Silvertip Creek	SEWARD C-7	60 44 54 149 21 40 60 43 58 149 21 17	S 8N 1W25 S 7N 1E 6
247-60-10170-2041 Granite Creek	SEWARD C-7 SEWARD D-6	60 43 13 149 17 43 60 47 7 149 13 29	S 7N 1E 4 S 8N 1E14
247-60-10170-2044 Center Creek	SEWARD C-7	60 43 9 149 17 47 60 42 24 149 15 5	S 7N 1E 4 S 7N 1E10
247-60-10170-2044-3008 Bench Creek	SEWARD C-7 SEWARD C-6	60 42 57 149 16 57 60 41 35 149 14 10	S 7N 1E 9 S 7N 1E14
247-60-10180 Seattle Creek	SEWARD D-6	60 52 47 149 9 29 60 51 54 149 9 41	S 9N 2E 7 S 9N 2E18
247-60-10190 Ingram Creek	SEWARD D-6	60 50 55 149 3 17 60 50 0 149 4 55	S 9N 2E26 S 9N 2E34
247-60-10190-2005	SEWARD D-6	60 50 48 149 3 28 60 50 31 149 2 46	S 9N 2E26 S 9N 2E26
247-60-10200	SEWARD D-6 SEWARD C-6	60 49 14 148 59 57 60 43 6 149 3 43	S 9N 3E31 S 7N 2E11
247-60-10200-2045	SEWARD D-6	60 45 32 148 59 37 60 45 31 148 59 25	S 8N 3E30 S 8N 3E30
247-60-10200-2045-0010 Luebner Lake	SEWARD D-6	60 45 29 148 59 15	S 8N 3E30
247-60-10210 Placer River	SEWARD D-6	60 49 13 148 59 11 60 47 2 149 0 24	S 9N 3E31 S 8N 2E13
247-60-10210-2015	SEWARD D-6	60 48 20 148 58 7 60 47 52 148 54 38	S 8N 3E 8 S 8N 3E10
247-60-10210-2019	SEWARD D-6	60 47 58 148 58 33 60 48 7 148 57 18	S 8N 3E 8 S 8N 3E 8
247-60-10210-2025 Skookum Creek	SEWARD D-6	60 47 19 148 59 55 60 45 0 148 55 44	S 8N 3E18 S 8N 3E28
247-60-10220 Portage Creek	SEWARD D-6 SEWARD D-5	60 49 58 148 59 24 60 47 9 148 50 16	S 9N 3E31 S 8N 3E13
247-60-10220-0010 Portage Lake	SEWARD D-5	60 46 36 148 49 6	S 8N 4E19
247-60-10220-2009	SEWARD D-6	60 49 42 148 58 25 60 51 40 148 55 59	S 9N 3E31 S 9N 3E21

Stream/Lake	Map Sheet	Lat./Long.	Legal
247-60-10220-2015	SEWARD D-6	60 49 16 148 56 54	S 9N 3E32
		60 48 49 148 54 25	S 8N 3E 3
247-60-10220-2021	SEWARD D-6	60 48 41 148 55 14	S 8N 3E 4
		60 48 15 148 53 3	S 8N 3E11
247-60-10220-2021-3010	SEWARD D-6	60 48 16 148 53 29	S 8N 3E10
		60 47 58 148 53 7	S 8N 3E11
247-60-10220-2027	SEWARD D-6	60 48 21 148 55 5	S 8N 3E10
	SEWARD D-5	60 47 28 148 52 4	S 8N 3E14
247-60-10220-2027-3010	SEWARD D-6	60 47 50 148 54 21	S 8N 3E10
		60 47 38 148 54 13	S 8N 3E10
247-60-10220-2035	SEWARD D-5	60 47 15 148 49 19	S 8N 4E18
Placer Creek		60 48 47 148 46 59	S 8N 4E 5
247-60-10220-2035-3009	SEWARD D-5	60 47 56 148 48 32	S 8N 4E 7
		60 48 38 148 47 7	S 8N 4E 5
247-60-10230	SEWARD D-6	60 50 44 148 58 36	S 9N 3E30
Twentymile River	SEWARD D-5	60 57 50 148 52 30	S 10N 3E14
247-60-10230-0010	SEWARD D-6	60 55 38 148 52 35	S 10N 3E26
247-60-10230-2009	SEWARD D-6	60 51 22 148 57 45	S 9N 3E20
		60 52 25 148 57 30	S 9N 3E17
247-60-10230-2009-3007	SEWARD D-6	60 52 6 148 57 8	S 9N 3E17
		60 51 43 148 58 11	S 9N 3E20
247-60-10230-2022	SEWARD D-6	60 52 7 148 56 3	S 9N 3E16
		60 52 29 148 53 55	S 9N 3E15
247-60-10230-2028	SEWARD D-6	60 52 34 148 56 1	S 9N 3E16
Glacier River	SEWARD D-5	60 54 54 148 47 11	S 10N 4E32
247-60-10230-2028-0010	SEWARD D-5	60 54 25 148 46 1	S 9N 4E 5
Carmen Lake			
247-60-10230-2028-3018	SEWARD D-5	60 53 34 148 45 55	S 9N 4E 4
South Fork Upper Carmen River		60 52 36 148 45 5	S 9N 4E16
247-60-10230-2033	SEWARD D-6	60 53 51 148 54 58	S 9N 3E 4
		60 54 7 148 54 54	S 9N 3E 4
247-60-10240	SEWARD D-6	60 52 32 149 2 14	S 9N 2E14
		60 52 26 149 1 52	S 9N 2E13

Stream/Lake	Map Sheet	Lat./Long.	Legal
247-60-10250 Glacier Creek	SEWARD D-6	60 56 20 149 10 1 60 59 39 149 3 48	S 10N 2E19 S 11N 2E34
247-60-10250-2007 California Creek	SEWARD D-6	60 56 32 149 9 41 60 59 8 149 8 48	S 10N 2E19 S 10N 2E 5
247-60-10250-2016 Virgin Creek	SEWARD D-6	60 57 6 149 8 37 60 56 53 149 7 19	S 10N 2E17 S 10N 2E20
247-60-10230 Bird Creek	SEWARD D-7 ANCHORAGE A-7	60 58 24 149 27 56 61 0 43 149 24 59	S 10N 1W 9 S 11N 1W26
247-60-10290 Indian Creek	SEWARD D-7 ANCHORAGE A-7	60 59 7 149 30 0 61 0 27 149 29 49	S 10N 1W 5 S 11N 1W32
247-60-10310 Potter Creek	ANCHORAGE A-8	61 3 2 149 47 38 61 3 13 149 47 12	S 11N 3W15 S 11N 3W10
247-60-10318	ANCHORAGE A-8	61 4 31 149 49 4 61 4 55 149 46 6	S 11N 3W 4 S 12N 3W35
247-60-10320	ANCHORAGE A-8	61 4 41 149 49 12 61 5 12 149 49 16	S 11N 3W 4 S 12N 3W33
247-60-10340 Campbell Creek	ANCHORAGE A-8	61 7 49 149 57 51 61 10 32 149 49 18	S 12N 4W15 S 13N 3W33
247-60-10340-2018	ANCHORAGE A-8	61 9 22 149 52 28 61 7 15 149 46 16	S 12N 3W 6 S 12N 3W23
247-60-10340-2018-3005	ANCHORAGE A-8	61 9 14 149 52 0 61 9 36 149 51 8	S 12N 3W 6 S 12N 3W 5
247-60-10340-2018-3010	ANCHORAGE A-8	61 8 57 149 51 22 61 8 30 149 50 54	S 12N 3W 8 S 12N 3W 8
247-60-10340-2020 South Fork Campbell Creek	ANCHORAGE A-8	61 10 31 149 49 17 61 9 2 149 43 40	S 13N 3W33 S 12N 3W12
247-60-10340-2021 North Fork Campbell Creek	ANCHORAGE A-8	61 10 31 149 49 18 61 10 19 149 42 24	S 13N 3W33 S 13N 2W31
247-60-10340-2021-3021	ANCHORAGE A-8	61 10 39 149 44 55 61 10 42 149 44 4	S 13N 3W35 S 13N 3W36
247-30-10010 Seven Egg Creek	KENAI D-2	60 56 18 150 42 20 60 56 55 150 33 36	S 10N 8W21 S 10N 7W20
247-30-10015 Otter Creek	KENAI D-3 KENAI D-2	60 52 9 150 51 54 60 53 36 150 44 32	S 9N 9W15 S 9N 8W 5

Stream/Lake	Map Sheet	Lat./Long.	Legal
247-90-10020 Swanson River	KENAI D-3 KENAI D-2	60 48 5 151 1 16 60 50 7 150 26 23	S 8N 10W10 S 9N 7W25
247-90-10020-0010 Gene Lake	KENAI D-2	60 50 6 150 28 20	S 9N 7W26
247-90-10020-0020 Pepper Lake	KENAI D-2	60 50 44 150 26 28	S 9N 7W25
247-90-10020-2040	KENAI C-3	60 42 39 150 50 49 60 41 18 150 48 7	S 7N 9W10 S 7N 9W23
247-90-10020-2046	KENAI C-3	60 42 55 150 50 21 60 43 8 150 48 52	S 7N 9W10 S 7N 9W11
247-90-10020-2046-0010 Rainbow Lake	KENAI C-3	60 43 13 150 48 24	S 7N 9W 2
247-90-10020-2058 Swan Creek	KENAI C-2	60 44 40 150 44 8 60 43 23 150 35 52	S 8N 8W31 S 7N 8W 1
247-90-10020-2058-0010 Campfire Lake	KENAI C-2	60 44 37 150 36 22	S 8N 8W36
247-90-10020-2058-0020 Little Merganser Lake	KENAI C-2	60 43 3 150 36 30	S 7N 8W12
247-90-10020-2058-3018	KENAI C-2	60 44 4 150 39 8 60 41 19 150 34 57	S 8N 8W34 S 7N 7W19
247-90-10020-2058-3018-0010 Canoe Lake	KENAI C-2	60 43 7 150 41 26	S 7N 8W 9
247-90-10020-2058-3018-0020	KENAI C-2	60 42 36 150 41 32	S 7N 8W 9
247-90-10020-2058-3018-0030	KENAI C-2	60 42 31 150 40 56	S 7N 8W 9
247-90-10020-2058-3018-0040	KENAI C-2	60 42 8 150 40 20	S 7N 8W15
247-90-10020-2058-3018-0050 Martin Lake	KENAI C-2	60 41 46 150 38 59	S 7N 8W15
247-90-10020-2058-3018-0060 Spruce Lake	KENAI C-2	60 41 6 150 38 22	S 7N 8W23
247-90-10020-2058-3018-0070 Trout Lake	KENAI C-2	60 40 51 150 36 45	S 7N 8W24

Stream/Lake	Map Sheet	Lat./Long.	Legal
247-90-10020-2058-3018-0080 Gavia Lake	KENAI C-2	60 41 29 150 35 54	S 7N 8W13
247-90-10020-2058-3018-0090 Konchanee Lake	KENAI C-2	60 41 38 150 34 47	S 7N 7W18
247-90-10020-2064	KENAI D-2	60 46 27 150 38 17 60 47 28 150 33 41	S 8N 8W23 S 8N 7W18
247-90-10020-2064-0010 Leaf Lake	KENAI D-2	60 47 47 150 33 25	S 8N 7W 8
247-90-10020-2068	KENAI D-2	60 47 10 150 37 58 60 49 33 150 32 10	S 8N 8W14 S 9N 7W33
247-90-10020-2068-0010 Campers Lake	KENAI D-2	60 49 11 150 32 39	S 8N 7W 5
247-90-10020-2068-0020 Swanson Lake	KENAI D-2	60 49 52 150 31 11	S 9N 7W33
247-90-10030 Bishop Creek	KENAI D-3 KENAI C-4	60 47 7 151 4 33 60 41 36 151 15 34	S 8N 10W17 S 7N 11W17
247-90-10030-0010	KENAI C-4	60 41 27 151 12 54	S 7N 11W16
247-90-10030-0020	KENAI C-4	60 41 27 151 14 16	S 7N 11W17
247-90-10030-0030	KENAI C-4	60 41 52 151 15 33	S 7N 11W17
247-90-10030-2016	KENAI C-3 KENAI C-4	60 44 26 151 6 31 60 44 12 151 8 39	S 8N 10W31 S 8N 11W35
247-90-10030-2016-0010	KENAI C-3	60 44 28 151 7 27	S 8N 11W36
247-90-10030-2016-0020	KENAI C-4	60 44 36 151 8 46	S 8N 11W35
247-90-10030-2029	KENAI C-4	60 42 24 151 8 21 60 42 16 151 8 10	S 7N 11W12 S 7N 11W13
247-90-10030-2032	KENAI C-4	60 42 37 151 9 12 60 43 48 151 10 1	S 7N 11W11 S 7N 11W 2
247-90-10030-2032-0010 Daniels Lake	KENAI C-4	60 44 0 151 11 14	S 7N 11W 3

Stream/Lake	Map Sheet	Lat./Long.	Legal
248-10-10010	ILIAMNA C-3	59 31 29 153 47 12 S	7S 27W36
		59 31 9 153 50 55 S	8S 27W 3
248-10-10020	ILIAMNA C-3	59 32 34 153 52 15 S	7S 27W28
		59 30 50 153 54 34 S	8S 27W 5
248-10-10030	ILIAMNA C-3	59 33 3 153 49 14 S	7S 27W23
		59 35 23 153 49 37 S	7S 27W11
248-10-10040	ILIAMNA C-2	59 32 58 153 43 42 S	7S 26W20
		59 35 36 153 41 27 S	7S 26W 3
248-10-10050	ILIAMNA C-2	59 33 9 153 37 42 S	7S 26W24
		59 35 5 153 36 58 S	7S 26W12
248-10-10200	ILIAMNA B-2	59 26 49 153 44 24 S	8S 26W32
Sunday Creek	ILIAMNA B-3	59 29 20 153 49 33 S	8S 27W14
248-20-10030	ILIAMNA C-2	59 37 21 153 40 39 S	6S 26W27
		59 36 42 153 43 43 S	6S 26W32
248-20-10040	ILIAMNA C-2	59 38 4 153 42 33 S	6S 26W28
	ILIAMNA C-3	59 38 57 153 46 6 S	6S 26W19
248-20-10040-2005	ILIAMNA C-2	59 38 9 153 43 4 S	6S 26W28
	ILIAMNA C-3	59 37 14 153 46 15 S	6S 26W31
248-20-10060	ILIAMNA C-2	59 38 12 153 31 43 S	6S 25W21
		59 39 30 153 31 49 S	6S 25W16
248-20-10070	ILIAMNA D-2	59 46 23 153 27 12 S	5S 25W 1
		59 46 46 153 31 13 S	5S 25W 3
248-20-10080	ILIAMNA D-2	59 47 13 153 26 57 S	4S 24W32
Iniskin River		59 50 25 153 27 43 S	4S 24W 7
248-20-10090	ILIAMNA C-1	59 44 7 153 20 46 S	5S 24W22
Portage Creek	ILIAMNA D-1	59 46 25 153 18 0 S	5S 24W 2
248-20-10100	ILIAMNA C-1	59 43 44 153 20 28 S	5S 24W22
Right Arm Creek		59 43 58 153 19 29 S	5S 24W23
248-30-10010	ILIAMNA C-1	59 40 2 153 19 8 S	6S 24W11
Bowser Creek		59 41 35 153 18 10 S	6S 24W 2
248-30-10020	ILIAMNA C-1	59 41 3 153 7 54 S	6S 23W 2
Brown Creek		59 42 25 153 8 46 S	5S 23W35

Stream/Lake	Map Sheet	Lat./Long.	Legal
244-30-10010-2063-3036-0010 Afonasi Lake	KENAI C-2	60 33 27 150 29 42	S 5N 7W 3
212-20-10080-2605-3019 Ahtell Creek	NABESNA C-6 GULKANA D-1	62 42 28 143 56 52 62 47 18 144 4 38	C 11N 8E29 C 12N 7E27
212-10-10010 Alaganik Slough	CORDOVA B-4	60 24 47 145 29 44 60 26 10 145 12 40	C 17S 2W12 C 16S 1E33
247-41-10200-2015 Alexander Creek	TYONEK B-2 TYONEK C-3	61 24 48 150 35 42 61 43 53 150 52 6	S 15N 7W 6 S 19N 9W14
247-41-10200-2015-0010 Alexander Lake	TYONEK D-3	61 45 12 150 53 57	S 19N 9W10
221-60-11350 Allison Creek	VALDEZ A-7	61 5 9 146 21 6 61 4 31 146 21 15	C 9S 6W18 C 9S 6W19
243-40-10010 Amakdedori Creek	ILIAMNA B-4	59 16 39 154 7 37 59 18 8 154 13 18	S 10S 29W26 S 10S 29W19
244-10-10010 Anchor River	SELDOVIA D-5 SELDOVIA D-4	59 46 29 151 51 13 59 47 28 151 13 4	S 5S 15W 4 S 4S 11W32
228-40-18230 Anderson Creek	CORDOVA B-7	60 27 23 146 32 3 60 26 24 146 33 19	C 16S 7W30 C 16S 8W36
247-41-10200-2043 Anderson Creek	TYONEK C-2	61 31 46 150 34 13 61 33 45 150 34 38	S 17N 7W29 S 17N 7W17
247-41-10200-2300-3011-4016 Answer Creek	TALKEETNA A-1	62 12 10 150 4 29 62 12 10 150 4 1	S 24N 4W 6 S 24N 4W 6
200-10-10010 Arvesta Creek	CORDOVA A-2	60 11 4 144 26 31 60 11 14 144 26 3	C 19S 5E36 C 19S 5E36
223-30-13236 Avery River	SEWARD D-3	60 59 47 147 57 42 60 59 34 147 57 44	S 11N 8E36 S 10N 8E 1
232-22-10020 Babcock Creek	SELDOVIA C-2	59 31 46 150 28 35 59 32 27 150 27 22	S 7S 7W33 S 7S 7W27
221-40-10960 Banzer Creek	CORDOVA D-7	60 49 1 146 32 43 60 49 11 146 31 57	C 12S 7W19 C 12S 7W19
241-11-10800 Barabara Creek	SELDOVIA B-5	59 29 2 151 39 3 59 24 19 151 34 3	S 8S 14W15 S 9S 14W12
241-14-10610 Battle Creek	SELDOVIA D-3 SELDOVIA C-3	59 45 51 150 58 43 59 44 20 150 53 55	S 5S 10W 9 S 5S 10W13

Stream/Lake	Map Sheet	Lat./Long.	Legal
228-40-18290 Bear Creek	CORDOVA B-7	60 27 11 146 29 16 60 26 30 146 31 40	C 16S 7W29 C 16S 7W31
231-30-10080-2010-3039 Bear Creek	SEWARD A-7	60 10 59 149 22 9 60 11 22 149 21 59	S 1N 1W13 S 1N 1W12
244-30-10050-2075 Bear Creek	KENAI A-3 KENAI A-2	60 12 49 150 48 13 60 12 20 150 32 37	S 1N 9W 2 S 1N 7W 5
245-30-10130 Bear Creek	KENAI A-8	60 8 10 152 40 51 60 6 44 152 43 18	S 1N 20W36 S 1S 20W 9
247-41-10200-2015-3117-4208 Bear Creek	TYONEK C-3	61 43 28 150 57 28 61 43 51 151 0 48	S 19N 9W20 S 19N 10W13
247-41-10200-2053-3150-4080 Bear Creek	TALKEETNA A-2 TALKEETNA B-2	62 12 0 150 53 7 62 15 26 150 48 3	S 24N 9W 2 S 25N 8W17
247-60-10160 Bear Creek	SEWARD D-8 SEWARD D-7	60 55 29 149 38 5 60 55 4 149 36 46	S 10N 2W28 S 10N 2W34
245-40-10010-2015-0020 Bear Lake	KENAI B-7	60 25 13 152 21 48	S 4N 18W23
244-10-10010-2150 Beaver Creek	SELDOVIA D-5 SELDOVIA C-4	59 45 12 151 30 31 59 44 55 151 24 45	S 5S 13W 9 S 5S 13W13
244-30-10010-2025 Beaver Creek	KENAI C-4 KENAI C-3	60 32 31 151 8 40 60 41 39 151 3 47	S 5N 11W11 S 7N 10W17
247-30-10090-0030 Beluga Lake	TYONEK B-5	61 24 32 151 35 58	S 15N 13W10
247-30-10090 Beluga River	TYONEK A-3 TYONEK B-4	61 12 23 150 56 10 61 23 47 151 27 39	S 13N 9W20 S 15N 12W17
247-60-10170-2044-3008 Bench Creek	SEWARD C-7 SEWARD C-6	60 42 57 149 16 57 60 41 35 149 14 10	S 7N 1E 9 S 7N 1E14
247-41-10100-2291-0010 Bench Lake	ANCHORAGE C-8	61 39 30 149 40 26	S 18N 2W 8
200-20-10110-0010 Bering Lake	CORDOVA B-1	60 17 41 144 17 57	C 18S 6E23
200-20-10110 Bering River	CORDOVA A-1 CORDOVA B-1	60 11 37 144 11 44 60 21 51 144 0 0	C 19S 7E28 C 17S 8E28
212-20-10080-2331-3071 Bernard Creek	VALDEZ C-4 VALDEZ C-3	61 39 48 145 10 6 61 36 55 145 6 39	C 2S 1E26 C 3S 2E18

Stream/Lake	Map Sheet	Lat./Long.	Legal
247-60-10120 Big Indian Creek	SEWARD D-8	60 55 30 149 59 50 60 52 40 149 56 29	S 10N 4W28 S 9N 4W14
247-50-10330-0010 Big Lake	ANCHORAGE C-8	61 31 49 149 54 1	S 17N 3W30
245-50-10050 Big River	KENAI C-6 KENAI D-7	60 39 32 152 2 42 60 48 20 152 19 19	S 7N 16W35 S 8N 17W 7
245-50-10050-0010 Big River Lakes	KENAI D-7	60 48 15 152 21 9	S 8N 18W12
245-50-10050-2015-0010 Big River Lakes	KENAI D-7	60 47 6 152 19 51	S 8N 17W18
224-10-14330 Billings Creek	SEWARD D-5	60 48 55 148 37 11 60 50 25 148 36 4	S 8N 5E 5 S 9N 5E29
247-60-10230 Bird Creek	SEWARD D-7 ANCHORAGE A-7	60 58 24 149 27 56 61 0 43 149 24 59	S 10N 1W 9 S 11N 1W26
247-30-10090-2105 Bishop Creek	TYONEK B-4 TYONEK B-5	61 19 4 151 19 14 61 16 7 151 37 16	S 14N 11W 7 S 14N 13W28
247-90-10030 Bishop Creek	KENAI D-3 KENAI C-4	60 47 7 151 4 33 60 41 36 151 15 34	S 8N 10W17 S 7N 11W17
221-50-11070 Black Creek	CORDOVA D-8	60 54 44 146 43 34 60 54 29 146 42 23	C 11S 8W18 C 11S 8W19
247-41-10200-2053-3150-4060-5033-6009 Black Creek	TALKEETNA B-2	62 22 52 150 46 15 62 22 47 150 48 26	S 27N 8W33 S 26N 8W 5
247-50-10270-2041-0010 Black Lake	ANCHORAGE C-7	61 34 19 149 20 12	S 17N 1E 7
245-50-10010-2047 Blacksand Creek	KENAI D-6	60 57 3 151 58 44 60 56 56 152 3 39	S 10N 15W17 S 10N 16W23
247-50-10330-2050-3050-0010 Blodgett Lake	ANCHORAGE C-8	61 34 39 149 40 18	S 17N 2W 8
212-20-10080-2605-3060 Bone Creek	NABESNA D-6 TANACROSS A-6	62 57 16 143 56 22 63 1 5 143 47 46	C 14N 8E32 C 14N 8E 1
231-30-10080-2120 Boulder Creek	SEWARD B-8	60 16 16 149 40 41 60 17 2 149 40 6	S 2N 2W18 S 2N 2W 8
248-30-10010 Bowser Creek	ILIAMNA C-1	59 40 2 153 19 8 59 41 35 153 18 10	S 6S 24W11 S 6S 24W 2

Stream/Lake	Map Sheet	Lat./Long.	Legal
241-14-10625-2010 Bradley River	SELDOVIA D-3	59 48 14 150 54 22 59 47 56 150 51 56	S 4S 10W25 S 4S 9W29
212-20-10080-2100 Bremner River	CORDOVA D-2 CORDOVA D-1	60 49 52 144 30 35 60 58 47 144 0 0	C 12S 5E15 C 10S 8E28
244-10-10010-2100 Bridge Creek	SELDOVIA C-5	59 43 8 151 38 31 59 40 48 151 32 50	S 5S 14W27 S 6S 13W 6
248-30-10020 Brown Creek	ILIAMNA C-1	59 41 3 153 7 54 59 42 25 153 8 46	S 6S 23W 2 S 5S 23W35
247-41-10200-2381-3161-4085 Bunco Creek	TALKEETNA C-2	62 32 49 150 30 9 62 30 15 150 34 58	S 28N 7W 2 S 28N 7W21
247-41-10200-2381-3161-4085-0010 Bunco Lake	TALKEETNA C-2	62 32 21 150 30 28	S 28N 7W 2
247-41-10100-2171-0010 Butterfly Lake	TYONEK C-1	61 36 4 150 4 56	S 18N 4W31
247-41-10200-2381-3180 Byers Creek	TALKEETNA C-1 TALKEETNA D-1	62 43 1 150 12 47 62 45 15 150 4 0	S 30N 5W 4 S 31N 4W29
247-41-10200-2381-3180-0010 Byers Lake	TALKEETNA C-1	62 44 19 150 6 54	S 31N 5W36
247-41-10200-2053-3150-4120 Cache Creek	TALKEETNA B-3 TALKEETNA C-2	62 22 46 151 7 53 62 31 21 150 53 6	S 26N 10W 4 S 28N 9W14
247-60-10250-2007 California Creek	SEWARD D-6	60 56 32 149 9 41 60 59 8 149 8 48	S 10N 2E19 S 10N 2E 5
247-41-10200-2053-3170-4057 Camp Creek	TALKEETNA B-3 TALKEETNA B-4	62 18 48 151 14 36 62 25 31 151 35 56	S 26N 11W25 S 27N 13W13
244-30-10010-2063-3025-0010 Camp Island Lake	KENAI C-2	60 38 1 150 43 21	S 6N 8W 5
247-60-10340 Campbell Creek	ANCHORAGE A-8	61 7 49 149 57 51 61 10 32 149 49 18	S 12N 4W15 S 13N 3W33
200-20-10080 Campbell River	CORDOVA A-1 BERING GLACIER	60 8 47 144 12 19 60 14 21 143 55 13	C 20S 7E17 C 19S 8E12
247-90-10020-2068-0010 Campers Lake	KENAI D-2	60 49 11 150 32 39	S 8N 7W 5
247-90-10020-2058-0010 Campfire Lake	KENAI C-2	60 44 37 150 36 22	S 8N 8W36

Stream/Lake	Map Sheet	Lat./Long.	Legal
245-50-10090 Cannery Creek	KENAI C-6 KENAI C-7	60 34 35 152 10 16 60 36 41 152 21 12	S 6N 17W25 S 6N 18W13
228-30-18500 Canoe Creek	CORDOVA C-6	60 30 51 146 6 52 60 30 3 146 8 26	C 16S 5W 4 C 16S 5W 8
247-90-10020-2058-3018-0010 Canoe Lake	KENAI C-2	60 43 7 150 41 26	S 7N 8W 9
228-30-18510 Canyon Creek	CORDOVA C-6	60 30 27 146 5 0 60 30 18 146 4 44	C 16S 5W 3 C 16S 5W 3
247-41-10200-2053-3205-4112-5037 Canyon Creek	TALKEETNA A-6	62 2 1 152 34 55 62 3 36 152 44 32	S 23N 18W33 S 23N 19W27
247-60-10170-2030 Canyon Creek	SEWARD D-7 SEWARD C-7	60 46 57 149 25 25 60 44 19 149 27 6	S 8N 1W15 S 8N 1W33
247-41-10200-2053-3205-4067 Canyon Lake	TYONEK D-5	61 52 54 151 32 2 61 51 11 151 40 39	S 21N 12W30 S 20N 13W 5
200-20-10110-2032-3020 Carbon Creek	CORDOVA B-1	60 22 21 144 13 13 60 23 4 144 11 44	C 17S 7E29 C 17S 7E21
247-50-10220-2341 Caribou Creek	ANCHORAGE D-2	61 47 9 147 39 13 61 48 11 147 40 39	S 20N 10E33 S 20N 10E20
241-14-10660-0010 Caribou Lake	SELDOVIA D-3	59 54 16 151 3 0	S 3S 10W19
247-60-10230-2028-0010 Carmen Lake	SEWARD D-5	60 54 25 148 46 1	S 9N 4E 5
244-30-10010-2225-3013-4009 Carter Creek	SEWARD C-7 SEWARD B-7	60 30 13 149 25 59 60 29 33 149 27 17	S 5N 1W22 S 5N 1W28
247-41-10200-2190 Caswell Creek	TYONEK D-1 TALKEETNA MTS A-6	61 56 27 150 4 45 62 0 46 149 58 20	S 21N 4W 6 S 22N 4W10
247-41-10200-2190-0010 Caswell Lake	TALKEETNA MTS A-6	62 1 1 149 58 6	S 22N 4W11
228-30-18570 Cedar Creek	CORDOVA C-6	60 33 25 146 0 13 60 33 0 145 59 27	C 15S 4W19 C 15S 4W19
247-60-10170-2044 Center Creek	SEWARD C-7	60 43 9 149 17 47 60 42 24 149 15 5	S 7N 1E 4 S 7N 1E10
247-10-10080-2010-0010 Chakachamna Lake	TYONEK A-8	61 12 12 152 42 26	S 13N 19W20

Stream/Lake	Map Sheet	Lat./Long.	Legal
247-10-10080-2010 Chakachatna River	KENAI D-5 TYONEK B-8	60 56 36 151 44 31 61 20 13 152 59 34	S 10N 14W22 S 14N 21W 2
244-10-10010-2011-3031 Chakok River	SELDOVIA D-5	59 47 50 151 44 19 59 51 12 151 40 27	S 4S 14W30 S 4S 14W 3
200-20-10110-2032-0010 Charlotte, Lake	CORDOVA B-1	60 25 35 144 11 15	C 17S 7E 4
247-41-10200-2053-3170-0010 Chelatna Lake	TALKEETNA B-3	62 28 25 151 27 8	S 28N 12W35
243-30-10200-0010 Chenik Lake	ILIAMNA A-4	59 12 19 154 12 23	S 11S 29W20
247-50-10050 Chester Creek	ANCHORAGE A-8	61 12 33 149 55 21 61 12 9 149 42 42	S 13N 4W24 S 13N 2W19
247-50-10220-2171 Chickaloon River	ANCHORAGE D-4	61 47 8 148 27 2 61 49 47 148 24 59	S 20N 5E36 S 20N 6E17
247-60-10110 Chickaloon River	KENAI D-1 SEWARD C-8	60 54 23 150 2 22 60 37 58 149 53 1	S 9N 4W 6 S 6N 3W 6
245-10-10030 Chinitna River	ILIAMNA D-1	59 49 13 153 17 7 59 50 12 153 18 7	S 4S 23W19 S 4S 23W18
212-20-10080-2571 Chistochina River	GULKANA C-2 GULKANA D-2	62 35 18 144 35 37 62 46 47 144 39 32	C 9N 4E 2 C 12N 4E33
212-20-10030-2300 Chitina River	VALDEZ C-2 MC CARTHY A-4	61 30 47 144 24 4 61 7 15 142 11 40	C 4S 6E19 C 9S 18E 3
212-20-10080-2300-3371-4041 Chokosna River	MC CARTHY B-8	61 25 34 143 43 54 61 28 36 143 46 8	C 5S 9E23 C 4S 9E34
247-20-10010-2052 Chuit Creek	TYONEK A-5	61 9 18 151 30 11 61 14 12 151 36 4	S 12N 13W 1 S 13N 13W 9
247-20-10010 Chuitna River	TYONEK A-4 TYONEK A-5	61 5 46 151 7 44 61 12 1 151 39 27	S 12N 10W30 S 13N 13W20
247-41-10200-2381 Chulitna River	TALKEETNA B-1 HEALY B-5	62 20 13 150 9 6 63 16 53 149 7 30	S 26N 5W14 F 19S 8W 8
244-30-10010-2039-3053-0010 Cisca Lake	KENAI C-3	60 33 34 150 55 54	S 5N 9W 6
244-20-10100-2010 Clam Creek	KENAI A-5 SELDOVIA D-5	60 1 4 151 38 51 59 56 50 151 33 22	S 2S 14W11 S 3S 13W 5

Stream/Lake	Map Sheet	Lat./Long.	Legal
244-30-10010-2063-3041-4015-0010 Clam Lake	KENAI C-2	60 38 0 150 36 7	S 6N 8W 1
200-20-10110-2051-3012 Clear Creek	CORDOVA B-1 BERING GLACIER	60 23 51 144 1 58 60 26 14 143 58 24	C 17S 8E17 C 16S 8E34
244-30-10050-2135 Clear Creek	KENAI A-2	60 2 33 150 38 53 60 0 41 150 36 52	S 1S 8W33 S 2S 8W11
247-41-10200-2015-3040 Clear Creek	TYONEK D-3	61 45 0 150 54 52 61 45 36 151 6 33	S 19N 9W 9 S 19N 10W 4
245-10-10030-2007 Clearwater Creek	ILIAMNA D-1	59 49 7 153 17 12 59 48 40 153 19 53	S 4S 23W19 S 4S 24W24
247-41-10200-2053-3238 Clearwater Creek	TALKEETNA A-4 TALKEETNA B-4	62 11 58 151 36 32 62 19 5 151 36 37	S 24N 13W 2 S 26N 13W25
241-14-10645-2060 Clearwater Slough	SELDOVIA D-3 SELDOVIA D-2	59 53 22 150 51 18 59 53 34 150 42 1	S 3S 9W29 S 3S 8W29
247-50-10150-0010 Clunie, Lake	ANCHORAGE B-7	61 21 16 149 36 26	S 15N 2W34
244-30-10050-2015 Coal Creek	KENAI B-4	60 21 14 151 16 49 60 22 30 151 8 14	S 3N 12W13 S 3N 11W 2
247-30-10090-2150 Coal Creek	TYONEK B-5 TYONEK C-5	61 24 33 151 31 8 61 36 46 151 50 46	S 15N 13W12 S 18N 14W32
247-30-10090-2150-3110-0010 Coal Creek Lake	TYONEK B-5	61 29 25 151 33 58	S 16N 13W11
247-30-10090-2040 Coffee Creek	TYONEK A-4 TYONEK B-4	61 13 45 151 8 30 61 15 52 151 8 20	S 13N 10W 7 S 14N 10W31
247-41-10200-2053-3170-4088 Coffee Creek	TALKEETNA C-3	62 30 56 151 28 4 62 31 29 151 26 54	S 28N 12W15 S 28N 12W11
223-30-13220-0010 Coghill Lake	ANCHORAGE A-3	61 5 44 147 48 55	S 12N 9E26
223-30-13220 Coghill River	ANCHORAGE A-3	61 4 25 147 54 23 61 7 43 147 45 38	S 11N 9E 5 S 12N 9E13
212-20-10030-2755-0010 Copper Lake	NABESNA B-6	62 25 34 143 33 32	C 8N 10E33
221-60-11380-2095 Corbin Creek	VALDEZ A-6	61 5 25 146 10 37 61 6 52 146 11 24	C 9S 5W18 C 9S 5W 6

Stream/Lake	Map Sheet	Lat./Long.	Legal
247-50-10300-0050 Cornelius Lake	ANCHORAGE C-7	61 37 40 149 15 23	S 18N 1E27
244-30-10010-2120 Cottonwood Creek	KENAI B-1	60 23 11 150 17 20 60 22 12 150 17 31	S 3N 6W 3 S 3N 6W10
247-41-10200-2053-3150-4060-5050 Cottonwood Creek	TALKEETNA C-2	62 32 32 150 49 14 62 33 52 150 47 26	S 28N 8W 6 S 29N 8W33
247-50-10300 Cottonwood Creek	ANCHORAGE B-7 ANCHORAGE C-7	61 29 50 149 35 32 61 37 46 149 15 26	S 16N 2W11 S 18N 1E22
247-50-10300-2055-0020 Cottonwood Lake	ANCHORAGE C-7	61 37 15 149 20 30	S 18N 1E30
247-41-10200-2020-3110-0010 Cow Lake	TYONEK C-1	61 35 2 150 11 22	S 17N 5W 9
244-30-10010-2177-3012 Crescent Creek	SEWARD B-8 SEWARD C-8	60 29 56 149 41 14 60 30 6 149 38 53	S 5N 2W30 S 5N 2W28
245-30-10010-2026-0010 Crescent Lake	KENAI B-8	60 22 17 152 56 33	S 3N 21W 9
245-30-10010 Crescent River	KENAI A-7 KENAI B-8	60 13 33 152 33 22 60 21 16 152 44 28	S 2N 19W34 S 3N 20W15
244-30-10050-2024 Crooked Creek	KENAI B-4 KENAI A-3	60 19 23 151 16 49 60 2 48 150 57 45	S 3N 12W25 S 1S 10W35
212-20-10080-2461-3091-4021-0050 Crosswind Lake	GULKANA B-5	62 21 51 146 1 37	C 7N 4W30
244-30-10050-2134 Crystal Creek	KENAI A-2	60 2 21 150 40 17 60 0 28 150 39 3	S 2S 3W 4 S 2S 8W16
212-10-10060-2200 Currin Slough	CORDOVA C-5 CORDOVA C-4	60 31 39 145 38 1 60 37 22 145 25 8	C 15S 2W31 C 14S 1W28
228-20-18350 Cutoff Creek	CORDOVA B-7	60 25 36 146 21 59 60 23 49 146 26 22	C 17S 7W 1 C 17S 7W16
228-20-18360 Dan Creek	CORDOVA B-7	60 24 2 146 21 47 60 23 35 146 25 2	C 17S 7W13 C 17S 7W15
247-41-10200-2370-3301-0010 Dancka Lake	TALKEETNA MTS C-4	62 40 33 148 56 50	S 30N 3E20
247-90-10030-2032-0010 Daniels Lake	KENAI C-4	60 44 0 151 11 14	S 7N 11W 3

Stream/Lake	Map Sheet	Lat./Long.	Legal
244-30-10010-2177-3020 Daves Creek	SEWARD C-8 SEWARD C-7	60 30 29 149 40 48 60 31 27 149 30 31	S 5N 2W19 S 5N 1W18
247-41-10200-2120-3020 Deception Creek	TYONEK D-1 ANCHORAGE C-8	61 45 55 150 2 28 61 41 12 149 42 6	S 19N 4W 5 S 19N 2W31
244-20-10100 Deep Creek	KENAI A-5 SELDOVIA D-4	60 2 3 151 41 49 59 58 57 151 14 50	S 2S 14W 4 S 2S 11W19
247-41-10200-2015-3010 Deep Creek	TYONEK D-3	61 45 30 150 53 52 61 46 28 150 54 36	S 19N 9W10 S 20N 9W33
247-41-10200-2053-3150-4060-5040 Deep Creek	TALKEETNA B-2	62 25 13 150 44 5 62 26 37 150 41 53	S 27N 8W22 S 27N 8W11
247-41-10200-2053-3205-4053-5038 Deep Creek	TYONEK C-4 TYONEK C-5	61 44 10 151 27 34 61 43 55 151 31 43	S 19N 12W16 S 19N 12W18
232-23-10100-0010 Delight Lake	SELDOVIA C-1	59 33 6 150 16 38	S 7S 6W22
247-41-10100-2129-0010 Delyndia Lake	TYONEK C-1	61 35 37 150 7 42	S 17N 5W 2
200-20-10110-2055 Dick Creek	CORDOVA B-1	60 19 30 144 18 26 60 22 43 144 19 41	C 18S 6E11 C 17S 6E22
212-20-10080-2461-3171-0030 Dickey Lake	GULKANA D-5	62 56 4 146 6 29	C 13N 5W 2
245-30-10110 Difficult Creek	KENAI A-8	60 10 42 152 44 8 60 10 34 152 47 47	S 1N 20W15 S 1N 20W17
247-41-10200-2370-3171 Disappointment Creek	TALKEETNA MTS B-6	62 27 21 149 40 3 62 28 36 149 36 41	S 27N 2W 4 S 28N 2W34
212-20-10080-2461-3091-4021-0020 Dog Lake	GULKANA B-4	62 26 46 145 55 54	C 8N 4W27
247-41-10200-2053-3150-4120-5017 Dollar Creek	TALKEETNA B-3	62 27 7 151 2 17 62 28 30 151 3 45	S 27N 10W12 S 28N 10W35
247-41-10200-2053-3220 Donkey Creek	TALKEETNA A-3 TALKEETNA B-4	62 1 58 151 17 58 62 17 15 151 32 26	S 22N 11W 4 S 25N 12W 5
247-41-10200-2053-3220-4030-0010 Donkey Creek Lake	TALKEETNA A-3	62 9 3 151 26 18	S 24N 12W22
228-40-18310 Double Creek	CORDOVA B-7	60 27 35 146 26 53 60 26 15 146 29 46	C 16S 7W27 C 16S 7W32

Stream/Lake	Map Sheet	Lat./Long.	Legal
243-10-10150 Douglas River	ILIAMNA A-3 ILIAMNA A-1	59 3 40 153 45 27 59 0 0 153 43 7	S 13S 27W10 S 14S 27W 1
247-30-10090-2120 Drill Creek	TYONEK B-4	61 23 30 151 26 47 61 24 47 151 18 53	S 15N 12W16 S 15N 11W 6
221-50-11160 Duck River	CORDOVA D-7	60 56 32 146 33 48 60 56 53 146 33 9	C 11S 8W 1 C 11S 8W 1
243-20-10020-2016 Dunuletak Creek	ILIAMNA A-4	59 9 28 154 17 3 59 11 50 154 17 37	S 12S 30W11 S 11S 30W26
212-20-10080-2571-3062-4042 Eagle Creek	GULKANA D-1	62 57 44 144 27 21 62 58 15 144 26 1	C 14N 5E27 C 14N 5E27
228-40-18250 Eagle Creek	CORDOVA B-7	60 27 32 146 33 47 60 26 55 146 35 46	C 16S 8W25 C 16S 8W27
247-50-10110 Eagle River	ANCHORAGE B-8 ANCHORAGE B-7	61 19 43 149 44 13 61 15 39 149 21 24	S 14N 3W 1 S 14N 1E31
212-20-10030-2571-3062 East Fork Chistochina River	GULKANA D-2 GULKANA D-1	62 46 49 144 39 30 62 59 22 144 28 45	C 12N 4E33 C 14N 5E16
247-41-10200-2381-3260 East Fork Chulitna River	HEALY A-6 HEALY A-5	63 6 32 149 31 24 63 11 38 149 15 40	F 21S 10W 7 F 20S 9W10
244-30-10010-2063-3036 East Fork Moose River	KENAI C-2	60 36 17 150 36 1 60 31 17 150 23 18	S 6N 8W13 S 5N 6W18
221-10-10050 Eccles Creek	CORDOVA C-5	60 31 59 145 47 2 60 31 49 145 46 19	C 15S 3W29 C 15S 3W33
200-20-10070 Edwardes River	CORDOVA A-1 BERING GLACIER	60 7 2 144 8 19 60 10 25 143 55 38	C 20S 7E26 C 20S 8E 1
244-30-10010-2063-3036-0040 Egumen Lake	KENAI C-2	60 31 35 150 25 46	S 5N 7W13
247-50-10175 Eklutna River	ANCHORAGE B-7	61 27 43 149 24 22 61 26 45 149 21 21	S 16N 1W23 S 16N 1E30
212-10-10030-2070-0010 Elsner, Lake	CORDOVA C-4	60 32 56 145 27 19	C 15S 1W20
225-30-15110 Eshamy Creek	SEWARD B-3	60 27 12 148 5 53 60 27 9 148 6 18	S 4N 8E 8 S 4N 8E 8
225-30-15110-0010 Eshamy Lake	SEWARD B-3	60 26 59 148 6 58	S 4N 8E 7

Stream/Lake	Map Sheet	Lat./Long.	Legal
247-50-10220-2095 Eska Creek	ANCHORAGE C-6	61 42 18 148 54 58 61 43 38 148 54 28	S 19N 3E28 S 19N 3E21
228-60-18060 Etches Creek	CORDOVA B-7	60 19 6 146 34 26 60 18 3 146 33 29	C 18S 8W11 C 18S 8W23
212-10-10060-0010 Eyak Lake	CORDOVA C-5	60 33 9 145 40 23	C 15S 3W24
244-30-10010-2225-3010 Falls Creek	SEWARD B-7	60 25 53 149 22 19 60 25 49 149 21 36	S 4N 1W13 S 4N 1W13
247-41-10200-2053-3150-4120-5021 Falls Creek	TALKEETNA B-3	62 28 33 151 0 46 62 29 26 151 1 31	S 28N 9W31 S 28N 9W30
232-22-10145 Farrum Creek	SELDOVIA C-2	59 32 52 150 39 36 59 32 55 150 43 17	S 7S 8W28 S 7S 9W25
247-41-10100-2100-0020 Finger Lake	TYONEK C-1	61 31 8 150 2 37	S 17N 4W32
247-50-10150 Fire Creek	ANCHORAGE B-7	61 24 32 149 32 47 61 21 15 149 35 51	S 15N 2W12 S 15N 2W34
212-20-10080-2461-3272 Fish Creek	MT HAYES A-3	63 6 7 145 29 26 63 4 47 145 24 12	F 21S 12E17 F 21S 12E23
212-20-10080-2605-3050-4021 Fish Creek	NABESNA D-6	62 55 7 143 49 12 62 56 10 143 50 46	C 13N 8E12 C 13N 8E 2
247-41-10200-2020 Fish Creek	TYONEK B-2 TYONEK C-1	61 21 59 150 29 53 61 40 8 150 3 22	S 15N 7W27 S 18N 4W 7
247-41-10200-2053-3020-4015 Fish Creek	TYONEK C-2	61 36 28 150 28 20 61 41 41 150 32 44	S 18N 7W36 S 19N 7W33
247-50-10330 Fish Creek	ANCHORAGE B-8 ANCHORAGE C-8	61 26 15 149 46 3 61 32 26 149 49 54	S 16N 3W35 S 17N 3W28
212-20-10080-2461-3091-4021-0010 Fish Lake	GULKANA C-4	62 32 44 145 51 7	C 9N 3W19
247-41-10200-2320-3010-0010 Fish Lake	TALKEETNA B-1	62 15 7 150 3 57	S 25N 4W17
247-41-10200-2053-3180 Fish Lake Creek	TYONEK D-3 TALKEETNA A-3	61 55 32 150 57 29 62 0 58 151 1 40	S 21N 9W 8 S 22N 10W12
247-41-10200-2020-0010 Flat Horn Lake	TYONEK B-2	61 28 1 150 25 34	S 16N 6W19

Stream/Lake	Map Sheet	Lat./Long.	Legal
247-50-10330-0020 Flat Lake	ANCHORAGE C-8	61 31 59 149 59 43	S 17N 4W28
221-10-10080 Fleming Creek	CORDOVA C-5	60 33 51 145 44 22 60 34 10 145 42 45	C 15S 3W15 C 15S 3W14
231-30-10110 Fourth of July Creek	SEWARD A-7	60 5 43 149 21 43 60 5 49 149 18 23	S 1S 1W13 S 1S 1E17
244-30-10050-2070 Fox Creek	KENAI A-3	60 8 52 150 54 34 60 7 50 150 53 47	S 1N 9W30 S 1N 9W31
247-41-10200-2015-3020 Fox Creek	TYONEK D-3	61 45 8 150 54 40 61 45 41 150 56 1	S 19N 9W 9 S 19N 9W 5
241-14-10645 Fox River	SELDOVIA D-3 SELDOVIA D-2	59 48 5 150 59 18 59 56 15 150 33 52	S 4S 10W27 S 3S 8W12
247-41-10200-2053-3205-4053-5046 Friday Creek	TYONEK C-4 TYONEK C-5	61 42 51 151 27 19 61 41 18 151 32 8	S 19N 12W28 S 19N 13W36
247-50-10200-2131 Friday Creek	ANCHORAGE B-5	61 29 40 148 46 14 61 30 0 148 45 2	S 16N 4E 8 S 16N 4E 4
241-13-10760 Fritz Creek	SELDOVIA C-4	59 40 59 151 22 12 59 42 33 151 20 34	S 6S 12W 5 S 5S 12W28
244-30-10010-2050 Funny River	KENAI B-3 KENAI B-2	60 29 31 150 51 45 60 20 33 150 40 45	S 5N 9W28 S 3N 8W21
212-20-10080-2481 Gakona River	GULKANA B-3 MT HAYES A-3	62 17 55 145 19 13 63 5 40 145 13 59	C 6N 1W13 F 21S 13E15
200-20-10110-2030 Gandil River	CORDOVA B-1 BERING GLACIER	60 16 4 144 10 31 60 16 15 143 57 53	C 18S 7E33 C 18S 8E35
228-60-18100 Garden Creek	CORDOVA B-7	60 20 31 146 30 50 60 20 55 146 29 22	C 18S 7W 6 C 17S 7W32
247-41-10200-2081-3100-4167 Gate Creek	TALKEETNA A-1 TALKEETNA B-2	62 13 59 150 26 45 62 18 28 150 31 45	S 25N 6W30 S 26N 7W26
247-90-10020-2058-3018-0080 Gavia Lake	KENAI C-2	60 41 29 150 35 54	S 7N 8W13
247-90-10020-0010 Gena Lake	KENAI D-2	60 50 6 150 28 20	S 9N 7W26
212-20-10080-2300-3371 Gilahina River	MC CARTHY B-8	61 22 21 143 46 52 61 26 36 143 42 46	C 6S 9E 3 C 5S 9E12

Stream/Lake	Map Sheet	Lat./Long.	Legal
244-30-10050-2121	KENAI A-2	60 6 23 150 37 12	S 1S 8W10
Glacier Creek		60 4 42 150 34 57	S 1S 8W24
247-60-10250	SEWARD D-6	60 56 20 149 10 1	S 10N 2E19
Glacier Creek		60 59 39 149 3 48	S 11N 2E34
247-60-10230-2028	SEWARD D-6	60 52 34 148 56 1	S 9N 3E16
Glacier River	SEWARD D-5	60 54 54 148 47 11	S 10N 4E32
221-50-11060	CORDOVA D-8	60 53 56 146 41 57	C 11S 3W19
Gladhaugh Creek		60 54 2 146 40 29	C 11S 8W20
221-60-11490	VALDEZ A-7	61 7 56 146 28 15	C 8S 7W34
Gold Creek		61 9 2 146 28 23	C 8S 7W27
247-41-10200-2230	TALKEETNA A-1	62 3 21 150 5 25	S 23N 4W30
Goose Creek	TALKEETNA MTS A-6	62 4 10 149 55 2	S 23N 4W24
247-50-10360	ANCHORAGE B-8	61 22 31 149 53 9	S 15N 3W19
Goose Creek		61 29 12 149 54 58	S 16N 4W12
247-41-10200-2015-3017	TYONEK B-2	61 27 4 150 35 54	S 16N 7W30
Granite Creek		61 26 51 150 37 22	S 16N 8W25
247-50-10220-2105	ANCHORAGE C-5	61 42 32 148 50 55	S 19N 3E26
Granite Creek	ANCHORAGE D-5	61 46 31 148 50 18	S 20N 3E36
247-60-10170-2041	SEWARD C-7	60 43 13 149 17 43	S 7N 1E 4
Granite Creek	SEWARD D-6	60 47 7 149 13 29	S 8N 1E14
221-30-10500-2015	CORDOVA D-6	60 49 43 146 1 4	C 12S 4W18
Gravina River		60 50 19 146 2 51	C 12S 5W12
212-20-10080-2331-3100	VALDEZ C-5	61 30 49 145 30 27	C 4S 2W24
Greyling Creek	VALDEZ B-5	61 25 10 145 44 8	C 5S 3W22
212-20-10080-2461-3292	MT HAYES A-4	63 10 13 145 31 50	F 20S 12E19
Gunn Creek	MT HAYES A-3	63 7 52 145 20 37	F 21S 13E 6
212-20-10080-2401-3130	VALDEZ C-6	61 36 18 145 59 48	C 3S 4W17
Hallet River		61 33 29 146 10 2	C 3S 5W32
212-20-10080-2300-3310-4085-0010	MC CARTHY A-8	61 14 4 143 47 41	C 7S 9E28
Hanagita Lake			
212-20-10080-2300-3310-4085	VALDEZ B-1	61 17 2 144 3 20	C 7S 8E 6
Hanagita River	MC CARTHY A-8	61 14 24 143 48 23	C 7S 9E28
247-41-10200-2053-3205-4112	TYONEK D-7	61 58 52 152 20 55	S 22N 17W23
Happy River	TALKEETNA A-6	62 6 1 152 42 41	S 23N 19W11

Stream/Lake	Map Sheet	Lat./Long.	Legal
245-10-10010 Hardy Creek	ILIAMNA D-1	59 48 27 153 8 55 59 46 20 153 12 26	S 4S 23W25 S 5S 23W 4
245-40-10010 Harriet Creek	KENAI B-7	60 24 44 152 17 19 60 25 38 152 19 56	S 4N 17W30 S 4N 18W24
221-10-10020 Hartney Creek	CORDOVA C-5	60 30 9 145 50 26 60 30 13 145 48 43	C 16S 4W12 C 16S 3W 6
228-30-18470 Hawkins Creek	CORDOVA C-6 CORDOVA B-6	60 30 52 146 13 26 60 29 37 146 11 21	C 16S 6W 2 C 16S 6W12
228-30-18570-2015 Hemlock Creek	CORDOVA C-6	60 33 23 145 59 45 60 33 12 145 58 46	C 15S 4W19 C 15S 4W20
221-10-10040 Heney Creek	CORDOVA C-5	60 31 26 145 47 24 60 31 25 145 46 22	C 15S 3W32 C 15S 3W33
247-41-10200-2053-3213 Hewitt Creek	TYONEK D-4	61 59 20 151 11 3 62 0 0 151 24 34	S 22N 10W19 S 22N 12W14
247-41-10200-2053-3213-4050-0010 Hewitt Lake	TYONEK D-4	61 59 34 151 22 10	S 22N 11W18
228-10-18480 Hidden Creek	CORDOVA C-6	60 30 39 146 0 3 60 30 51 146 1 16	C 16S 4W 6 C 16S 5W 1
244-30-10010-2137 Hidden Creek	KENAI B-1	60 26 14 150 12 19 60 28 1 150 12 24	S 4N 5W18 S 4N 5W 6
244-30-10010-2137-0010 Hidden Lake	KENAI C-1	60 30 2 150 18 48	S 5N 6W27
224-10-14170 Hobo Creek	SEWARD D-4	60 57 37 148 14 19 60 58 54 148 16 5	S 10N 7E17 S 10N 7E 6
247-41-10200-2053-3170-4045 Home Creek	TALKEETNA B-3	62 15 9 151 9 29 62 18 43 151 23 8	S 25N 10W17 S 26N 11W30
228-20-18340 Honker Creek	CORDOVA B-7	60 26 43 146 22 9 60 25 22 146 28 11	C 16S 7W36 C 17S 7W 5
247-41-10200-2381-3240 Honolulu Creek	HEALY A-6 HEALY A-5	63 3 19 149 35 25 63 4 15 149 27 39	F 21S 11W35 F 21S 10W28
247-41-10100-2150-0020 Horseshoe Lake	ANCHORAGE C-3	61 34 31 149 55 19	S 17N 4W12
221-40-10980 Horsetail Falls Creek	CORDOVA D-7	60 51 0 146 31 10 60 50 45 146 30 13	C 12S 7W 8 C 12S 7W 8

Stream/Lake	Map Sheet	Lat./Long.	Legal
212-20-10030 Hotcake Channel	CORDOVA B-3 NABESNA B-6	60 27 49 144 53 27 62 25 25 143 39 38	C 16S 3E29 C 7N 9E 1
224-10-14250 Hummer Creek	SEWARD D-4	60 54 38 148 18 54 60 55 0 148 19 59	S 10N 6E36 S 10N 6E35
221-10-10110 Humpback Creek	CORDOVA C-5	60 36 50 145 40 40 60 36 33 145 40 24	C 14S 3W36 C 14S 3W36
241-14-10510 Humpy Creek	SELDOVIA C-4 SELDOVIA C-3	59 39 39 151 8 42 59 37 48 151 4 30	S 6S 11W15 S 6S 11W25
245-30-10120 Hungryman Creek	KENAI A-8	60 9 1 152 40 36 60 9 1 152 44 31	S 1N 20W25 S 1N 20W27
247-41-10200-2053-3150-4090 Hungryman Creek	TALKEETNA B-2	62 17 13 150 58 45 62 17 49 150 58 44	S 25N 9W 5 S 26N 9W32
247-50-10200-2140 Hunter Creek	ANCHORAGE B-5	61 27 53 148 47 50 61 25 10 148 48 47	S 16N 4E19 S 15N 4E 6
212-10-10060-2200-3025 Ibeck Creek	CORDOVA C-5	60 32 25 145 33 20 60 33 58 145 30 16	C 15S 2W27 C 15S 2W13
244-30-10010-2063-3036-0020 Imeri Lake	KENAI C-2	60 32 40 150 28 41	S 5N 7W10
212-20-10030-2591 Indian Creek	GULKANA C-1	62 38 26 144 26 38 62 44 18 144 26 7	C 10N 5E22 C 11N 5E14
221-50-11170 Indian Creek	CORDOVA D-8 CORDOVA D-7	60 57 17 146 37 43 60 58 26 146 35 28	C 10S 8W34 C 10S 8W26
244-30-10050-2115 Indian Creek	KENAI A-2	60 6 49 150 37 14 60 8 13 150 26 18	S 1S 8W 3 S 1N 7W35
247-20-10020 Indian Creek	TYONEK A-4	61 3 53 151 8 20 61 4 34 151 9 19	S 11N 11W12 S 11N 11W 1
247-41-10200-2053-3205-4112-5049 Indian Creek	TALKEETNA A-6	62 6 0 152 42 44 62 8 0 152 46 57	S 23N 19W11 S 24N 19W32
247-60-10290 Indian Creek	SEWARD D-7 ANCHORAGE A-7	60 59 7 149 30 0 61 0 27 149 29 49	S 10N 1W 5 S 11N 1W32
247-60-10190 Ingram Creek	SEWARD D-6	60 50 55 149 3 17 60 50 0 149 4 55	S 9N 2E26 S 9N 2E34
248-20-10080 Iniskin River	ILIAMNA D-2	59 47 13 153 26 57 59 50 25 153 27 43	S 4S 24W32 S 4S 24W 7

Stream/Lake	Map Sheet	Lat./Long.	Legal
247-30-10010 Ivan River	TYONEK A-2 TYONEK B-2	61 14 47 150 44 8 61 18 9 150 42 9	S 13N 8W 5 S 14N 8W15
226-20-16110 Jackpot Creek	SEWARD B-4	60 21 30 148 15 56 60 21 11 148 17 4	S 3N 7E 8 S 3N 7E17
241-16-10040 Jakolof Creek	SELDOVIA B-4	59 27 2 151 29 5 59 25 38 151 27 19	S 8S 13W27 S 9S 13W 3
244-30-10010-2145 Jean Creek	KENAI B-1 KENAI C-1	60 28 56 150 6 45 60 31 23 150 11 48	S 5N 5W35 S 5N 5W17
247-50-10200-2081 Jim Creek	ANCHORAGE C-6	61 31 10 148 58 6 61 32 24 148 52 33	S 17N 3E31 S 17N 3E27
247-50-10200-2081-3025-4010-0010 Jim Lake	ANCHORAGE C-6	61 33 18 148 55 31	S 17N 3E21
247-41-10200-2053-3225 Johnson Creek	TALKEETNA A-3 TALKEETNA A-5	62 5 12 151 29 45 62 3 39 152 3 54	S 23N 12W16 S 23N 15W29
247-41-10200-2053-3205-4053-5066-0010 Judd Lake	TYONEK C-5	61 34 16 151 33 19	S 17N 13W13
244-30-10010-2165 Juneau Creek	SEWARD B-8 SEWARD C-8	60 29 22 149 52 24 60 30 52 149 54 2	S 5N 3W30 S 5N 4W24
247-41-10200-2053-3150 Kahiltna River	TYONEK D-3 TALKEETNA B-3	61 51 13 150 46 44 62 22 46 151 7 57	S 20N 8W 5 S 26N 10W 4
212-20-10080-2431-3113 Kaina Creek	VALDEZ D-7 VALDEZ C-6	61 59 7 146 18 42 61 41 52 146 14 26	C 2N 6W 3 C 2S 6W13
212-20-10080-2431-3113-0010 Kaina Lake	VALDEZ D-6	61 50 20 146 11 50	C 1N 5W30
243-10-10040 Kamishak River	ILIAMNA A-4 MT KATMAI D-1	59 1 11 154 9 47 58 47 24 154 20 0	S 13S 29W29 S 16S 30W18
247-41-10200-2130-3011-0010 Kashwitna Lake	TYONEK D-1	61 50 0 150 4 27	S 20N 4W 7
247-41-10200-2180 Kashwitna River	TYONEK D-1 ANCHORAGE D-6	61 54 57 150 5 49 61 56 53 149 9 55	S 21N 5W13 S 22N 2E31
244-30-10050 Kasilof River	KENAI B-4 KENAI A-2	60 23 14 151 17 52 60 2 19 150 39 35	S 4N 12W36 S 2S 8W 4
200-10-10020 Katalla River	CORDOVA A-2 CORDOVA B-2	60 12 14 144 29 34 60 16 34 144 25 59	C 19S 5E27 C 19S 5E36

Stream/Lake	Map Sheet	Lat./Long.	Legal
212-20-10080-2461-3091-4122 Keg Creek	GULKANA C-5 GULKANA D-5	62 43 31 146 26 3 62 49 36 146 20 54	C 11N 6W19 C 12N 6W16
244-30-10010-2063-3036-0060 Kelly Lake	KENAI C-2	60 31 4 150 22 53	S 5N 6W17
244-30-10010-0010 Kenai Lake	SEWARD B-7	60 24 5 149 27 19	S 4N 1W28
244-30-10010 Kenai River	KENAI C-4 SEWARD B-8	60 32 55 151 15 43 60 29 29 149 49 52	S 5N 11W 6 S 5N 3W29
247-41-10200-2053-3150-4060-5026 Kenny Creek	TALKEETNA B-2	62 20 49 150 42 51 62 24 34 150 39 49	S 26N 9W14 S 27N 8W24
243-20-10020-2051 Kenty Creek	ILIAMNA A-4	59 9 33 154 23 34 59 9 6 154 23 33	S 12S 30W 6 S 12S 30W 7
247-41-10200-2053-3229 Kichatna River	TALKEETNA A-4 TALKEETNA A-5	62 5 54 151 30 10 62 11 9 152 16 12	S 23N 12W 8 S 24N 16W 7
244-30-10010-2076 Killey River	KENAI B-2 KENAI A-1	60 28 57 150 37 34 60 14 3 150 19 23	S 5N 8W35 S 2N 6W28
247-50-10300-0020 Kings Lake	ANCHORAGE C-7	61 35 55 149 19 0	S 17N 1E 5
224-40-14870 Kings River	SEWARD B-5	60 27 9 148 42 18 60 27 28 148 46 56	S 4N 4E11 S 4N 4E 8
247-50-10220-2115 Kings River	ANCHORAGE C-5 ANCHORAGE D-5	61 44 0 148 45 7 61 51 56 148 36 14	S 19N 4E16 S 21N 5E31
212-20-10080-2401-0020 Klutina Lake	VALDEZ C-5	61 44 1 145 48 3	C 1S 3W32
212-20-10080-2401-3145 Klutina Lake	VALDEZ C-6	61 31 13 145 58 2 61 30 40 145 58 1	C 4S 4W16 C 4S 4W21
212-20-10080-2401 Klutina River	VALDEZ D-4 VALDEZ B-6	61 57 19 145 16 59 61 27 19 146 3 20	C 2N 1E18 C 5S 5W12
247-50-10200 Knik River	ANCHORAGE B-6 ANCHORAGE B-5	61 28 54 149 15 0 61 26 45 148 45 53	S 16N 1E15 S 16N 4E29
247-90-10020-2058-3018-0090 Konchanee Lake	KENAI C-2	60 41 38 150 34 47	S 7N 7W18
221-20-10350 Koppen Creek	CORDOVA C-6 CORDOVA C-5	60 42 25 145 53 51 60 42 30 145 51 8	C 13S 4W27 C 13S 4W25

Stream/Lake	Map Sheet	Lat./Long.	Legal
212-20-10080-2310 Kotsina River	VALDEZ C-2	61 32 26 144 24 34 61 32 25 144 22 35	C 4S 5E12 C 4S 6E 7
247-41-10200-2081 Kroto Creek	TYONEK C-1 TALKEETNA B-2	61 41 38 150 18 25 62 27 30 150 39 11	S 19N 6W35 S 27N 7W 6
247-41-10200-2081-0010 Kroto Lake	TALKEETNA B-2	62 26 53 150 39 28	S 27N 8W12
247-41-10200-2053-3020 Kroto Slough	TYONEK C-2	61 35 23 150 27 40 61 40 13 150 26 5	S 17N 7W 1 S 18N 6W 7
200-20-10110-2051-0010 Kushtaka Lake	CORDOVA B-1	60 22 55 144 6 32	C 17S 7E24
245-50-10010 Kustatan River	KENAI C-5 KENAI D-6	60 44 16 151 50 32 60 57 41 151 59 43	S 8N 15W36 S 10N 15W18
221-40-10990 Lagoon Creek	CORDOVA D-7	60 51 30 146 31 6 60 52 23 146 28 56	C 12S 7W 5 C 11S 7W33
247-41-10100-2231 Lake Creek	ANCHORAGE C-8	61 37 33 149 56 11 61 40 28 149 59 24	S 18N 4W26 S 18N 4W 3
247-41-10200-2053-3170 Lake Creek	TYONEK D-3 TALKEETNA B-3	61 54 21 150 54 21 62 26 12 151 23 59	S 21N 9W15 S 27N 12W13
245-30-10010-2026 Lake Fork Crescent River	KENAI B-8	60 21 16 152 44 31 60 21 30 152 50 39	S 3N 20W15 S 3N 21W12
245-30-10010-2026-3040 Lake Fork Crescent River	LAKE CLARK B-1	60 24 6 153 0 47 60 25 1 153 1 56	S 4N 22W25 S 4N 22W24
212-20-10080-2300-3421 Lakina River	MC CARTHY B-7	61 19 13 143 35 13 61 29 57 143 23 26	C 6S 10E27 C 4S 11E27
247-41-10200-2440 Lane Creek	TALKEETNA C-1	62 31 55 150 6 6 62 33 2 150 0 16	S 28N 5W12 S 28N 4W 3
247-41-10200-2370-3080-0010 Larson Lake	TALKEETNA MTS B-6	62 20 21 149 53 23	S 26N 3W18
247-90-10020-2064-0010 Leaf Lake	KENAI D-2	60 47 47 150 33 25	S 8N 7W 8
247-30-10070 Lewis River	TYONEK A-3 TYONEK B-3	61 14 2 150 47 55 61 27 37 150 49 44	S 13N 9W12 S 16N 9W23
231-30-10160 Likes Creek	SEWARD A-7	60 0 53 149 17 10 60 1 16 149 16 57	S 2S 1E 9 S 2S 1E 9

Stream/Lake	Map Sheet	Lat./Long.	Legal
247-50-10330-2050-3007-0010 Little Beaver Lake	ANCHORAGE C-8	61 34 23 149 53 17	S 17N 3W 7
247-41-10200-2381-3240-4020 Little Honolulu Creek	HEALY A-6	63 3 10 149 34 36 63 2 43 149 33 20	F 21S 11W36 F 21S 11W36
247-60-10130 Little Indian Creek	SEWARD D-8	60 56 4 149 55 34 60 55 6 149 53 47	S 10N 4W26 S 10N 4W36
245-50-10110 Little Jack Slough	KENAI C-7	60 32 11 152 15 55 60 33 49 152 17 59	S 5N 17W 9 S 6N 17W32
243-10-10030 Little Kamishak River	ILIAMNA A-4 MT KATMAI D-2	59 1 28 154 10 31 58 58 3 154 27 16	S 13S 29W30 S 14S 31W16
212-20-10020-2060-0010 Little Martin Lake	CORDOVA B-2	60 23 35 144 29 7	C 17S 5E14
247-50-10330-2050-3050 Little Meadow Creek	ANCHORAGE C-8	61 34 30 149 42 41 61 34 32 149 41 0	S 17N 2W 7 S 17N 2W 8
247-90-10020-2058-0020 Little Merganser Lake	KENAI C-2	60 43 3 150 36 30	S 7N 8W12
245-40-10050-2002 Little Polly Creek	KENAI B-7	60 16 59 152 27 35 60 19 52 152 33 50	S 2N 18W 7 S 3N 19W22
247-41-10100 Little Susitna River	TYONEK B-1 ANCHORAGE D-6	61 15 21 150 17 37 61 46 24 149 12 13	S 14N 6W35 S 19N 1E 1
212-20-10080-2331-3081 Little Tonsina River	VALDEZ C-4 VALDEZ B-4	61 35 41 145 13 55 61 28 8 145 7 30	C 3S 1E21 C 5S 2E 6
247-41-10200-2130 Little Willow Creek	TYONEK D-1 ANCHORAGE D-8	61 47 57 150 9 31 61 55 31 149 47 51	S 20N 5W27 S 21N 3W10
247-20-10010-2020 Lona Creek	TYONEK A-4	61 7 10 151 17 39 61 13 28 151 18 8	S 12N 11W19 S 13N 11W18
212-20-10080-2300-3421-4062-0010 Long Lake	MC CARTHY B-7	61 23 9 143 16 51	C 5S 12E32
244-30-10010-2063-3025-4010-0010 Loon Lake	KENAI C-2	60 39 10 150 35 42	S 7N 8W36
221-60-11370 Lowe River	VALDEZ A-6 VALDEZ A-5	61 5 24 146 14 47 61 6 9 145 48 42	C 9S 6W14 C 9S 3W 8
247-30-10090-0020 Lower Beluga Lake	TYONEK B-4	61 21 33 151 22 2	S 15N 12W26

Stream/Lake	Map Sheet	Lat./Long.	Legal
212-20-10080-2461-3272-0010 Lower Fish Lake	MT HAYES A-3	63 5 14 145 24 58	F 21S 12E22
244-30-10010-2158-0010 Lower Russian Lake	SEWARD B-8	60 26 18 149 59 15	S 4N 4W16
247-41-10200-2015-3035 Lower Sucker Creek	TYONEK C-2 TYONEK C-3	61 36 19 150 39 32 61 37 55 150 53 2	S 18N 8W35 S 18N 9W22
244-30-10010-2225-0010 Lower Trail Lake	SEWARD B-7	60 26 46 149 21 50	S 4N 1W12
247-50-10330-2050-3030 Lucile Creek	ANCHORAGE C-8 ANCHORAGE C-7	61 34 0 149 46 50 61 34 26 149 30 6	S 17N 3W14 S 17N 1W 8
247-60-10200-2045-0010 Luebner Lake	SEWARD D-6	60 45 29 148 59 15	S 8N 3E30
247-41-10200-2020-3130-0020 Lynx Lake	TYONEK C-1	61 38 20 150 3 10	S 18N 4W20
212-20-10080-2401-3071 Mahlo River	VALDEZ C-5	61 44 13 145 44 24 61 41 52 145 40 17	C 1S 3W34 C 2S 2W18
212-20-10080-2401-3061 Manker Creek	VALDEZ D-5 VALDEZ C-5	61 45 50 145 38 43 61 34 8 145 40 21	C 1S 2W19 C 3S 3W36
245-10-10040 Marsh Creek	ILIAMNA D-1	59 49 50 153 16 43 59 50 42 153 17 15	S 4S 23W17 S 4S 23W 7
212-20-10020-2050-0010 Martin Lake	CORDOVA B-2	60 22 6 144 32 21	C 17S 5E28
247-90-10020-2058-3018-0050 Martin Lake	KENAI C-2	60 41 46 150 38 59	S 7N 8W15
212-20-10020 Martin River	CORDOVA B-3 CORDOVA B-1	60 24 11 144 52 37 60 27 33 144 17 49	C 17S 3E16 C 16S 6E26
241-14-10600 Martin River	SELDOVIA D-3 SELDOVIA C-3	59 45 48 151 0 11 59 41 45 151 0 5	S 5S 10W 9 S 5S 10W33
200-20-10110-2032-3028 Maxwell Creek	CORDOVA B-1	60 24 29 144 12 29 60 24 30 144 10 49	C 17S 7E 8 C 17S 7E 9
247-10-10080 McArthur River	KENAI D-5 TYONEK A-7	60 55 1 151 43 33 61 6 39 152 19 44	S 10N 14W34 S 12N 17W20
212-20-10080-2300-3540 McCarthy Creek	MC CARTHY B-6 MC CARTHY A-6	61 19 47 143 8 7 61 8 38 143 14 3	C 6S 13E19 C 8S 12E27

Stream/Lake	Map Sheet	Lat./Long.	Legal
247-41-10200-2450 McKenzie Creek	TALKEETNA C-1	62 34 2 150 3 29 62 34 5 150 1 30	S 29N 4W32 S 29N 4W28
212-10-10010-2061-0010 Mckinley Lake	CORDOVA B-4	60 27 40 145 11 3	C 16S 1E27
243-20-10035 Mcnail River	ILIAMNA A-4	59 7 14 154 15 26 59 2 40 154 29 19	S 12S 30W24 S 13S 31W17
247-50-10330-2050 Meadow Creek	ANCHORAGE C-8	61 33 2 149 52 33 61 34 1 149 46 49	S 17N 3W19 S 17N 3W14
244-30-10010-2063-3025-4010-5009-6005-0010 Meadow Lake	KENAI C-2	60 38 38 150 40 11	S 6N 3W 3
212-20-10080-2431-3122 Mendeltna Creek	VALDEZ D-7 GULKANA A-6	61 58 3 146 24 50 62 8 7 146 37 56	C 2N 7W12 C 4N 8W14
212-20-10080-2605-3050 Mentasta Creek	NABESNA D-6	62 54 9 143 44 41 62 54 57 143 45 27	C 13N 9E17 C 13N 9E 8
212-20-10080-2605-3050-0010 Mentasta Lake	NABESNA D-6	62 55 17 143 46 0	C 13N 9E 7
212-20-10080-2461-3171 Middle Fork Gulkana River	GULKANA D-4 GULKANA D-5	62 50 47 145 39 59 62 55 25 146 5 58	C 12N 2W 6 C 13N 5W12
247-10-10070 Middle River	KENAI D-5 TYONEK A-5	60 58 12 151 35 39 61 2 23 151 46 50	S 10N 13W 9 S 11N 14W16
243-10-10050 Mikfik Creek	ILIAMNA A-4 MT KATMAI D-1	59 1 13 154 8 5 58 59 43 154 0 48	S 13S 29W28 S 14S 28W 6
212-20-10080-0010 Miles Lake	CORDOVA C-2	60 40 50 144 40 5	C 14S 4E10
221-50-11150 Millard Creek	CORDOVA D-7	60 55 29 146 35 28 60 55 18 146 35 17	C 11S 8W11 C 11S 8W14
247-41-10200-2053-3170-4057-5011 Mills Creek	TALKEETNA B-3 TALKEETNA B-4	62 20 48 151 21 3 62 20 24 151 33 12	S 26N 11W17 S 26N 12W17
221-60-11470 Mineral Creek	VALDEZ A-7	61 7 46 146 24 4 61 10 2 146 21 13	C 3S 7W36 C 8S 6W20
222-50-12550 Miners Creek	ANCHORAGE A-2	61 3 49 147 33 50 61 3 46 147 34 43	S 11N 11E 7 S 11N 11E 7
222-50-12440-0010 Miners Lake	ANCHORAGE A-2	61 4 53 147 26 22	S 12N 11E35

Stream/Lake	Map Sheet	Lat./Long.	Legal
247-50-10330-0015 Mirror Lake	ANCHORAGE C-8	61 32 4 149 59 0	S 17N 4W27
247-41-10200-2250 Montana Creek	TALKEETNA A-1 TALKEETNA MTS A-6	62 6 14 150 4 20 62 12 50 149 48 46	S 23N 4W 7 S 25N 3W34
212-20-10080-2461-3091-4142 Moose Creek	GULKANA C-6 GULKANA D-6	62 44 15 146 32 46 62 47 2 146 30 7	C 11N 7W16 C 12N 7W34
231-30-10080-2155 Moose Creek	SEWARD B-8	60 18 3 149 45 17 60 17 56 149 46 25	S 3N 3W35 S 2N 3W 3
244-30-10010-2225-3013 Moose Creek	SEWARD C-7	60 30 11 149 25 13 60 30 39 149 27 40	S 5N 1W22 S 5N 1W21
244-30-10050-2099 Moose Creek	KENAI A-2	60 9 11 150 42 15 60 9 59 150 33 36	S 1N 8W29 S 1N 7W19
247-41-10200-2053-3100 Moose Creek	TYONEK D-2	61 47 34 150 41 44 61 50 9 150 41 21	S 20N 8W27 S 20N 8W10
247-41-10200-2081-3100 Moose Creek	TYONEK D-2 TALKEETNA B-1	61 59 16 150 23 43 62 29 24 150 23 50	S 22N 6W21 S 28N 6W28
247-50-10220-2085 Moose Creek	ANCHORAGE C-6 ANCHORAGE D-6	61 40 27 149 2 9 61 45 42 149 1 20	S 18N 2E 2 S 19N 2E 1
244-30-10010-2063 Moose River	KENAI C-3 KENAI C-2	60 32 10 150 45 19 60 40 27 150 29 23	S 5N 8W 7 S 7N 7W27
244-30-10010-2063-3041-0010 Moosehorn Lake	KENAI C-2	60 38 40 150 34 14	S 6N 7W 6
244-30-10010-2063-3025-0030 Mosquito Lake	KENAI C-3	60 38 4 150 48 45	S 6N 9W 2
247-41-10200-2053-3205-4053-5066-6012-0020 Movie Lake	TYONEK C-4	61 37 33 151 26 55	S 18N 12W28
247-41-10100-2080-0020 My Lake	TYONEK B-1	61 27 6 150 6 15	S 16N 5W25
247-60-10110-2080 Mystery Creek	KENAI C-1	60 45 0 150 14 35 60 38 33 150 14 5	S 8N 6W25 S 6N 5W 6
247-41-10200-2053-3229-4050 Nakochna River	TALKEETNA A-4 TALKEETNA A-5	62 9 12 151 44 59 62 12 24 152 1 0	S 24N 14W24 S 25N 15W34
247-41-10100-2231-0010 Nancy, Lake	ANCHORAGE C-8	61 40 43 149 58 45	S 18N 4W 3

Stream/Lake	Map Sheet	Lat./Long.	Legal
224-40-14880 Nellie Juan River	SEWARD B-5	60 26 41 148 42 23 60 25 15 148 43 23	S 4N 4E14 S 4N 4E22
200-20-10100 Nichawak River	CORDOVA A-1 BERING GLACIER	60 11 36 144 11 42 60 16 8 143 57 50	C 19S 7E28 C 18S 8E35
247-50-10300-0040 Nicklason Lake	ANCHORAGE C-7	61 37 44 149 15 59	S 18N 1E22
221-10-10030 Nicolet Creek	CORDOVA C-5	60 31 10 145 47 24 60 31 8 145 47 0	C 15S 3W32 C 15S 3W32
244-30-10050-2060 Nikolai Creek	KENAI A-3	60 11 45 151 0 30 60 4 30 150 53 23	S 1N 10W 9 S 1S 9W19
247-10-10200 Nikolai Creek	TYONEK A-4 TYONEK A-5	61 0 45 151 28 50 61 9 45 151 47 31	S 11N 12W30 S 12N 14W 5
244-20-10090 Ninilchik River	KENAI A-5 KENAI A-4	60 3 27 151 39 37 60 9 55 151 19 9	S 1S 14W27 S 1N 12W23
212-20-10080-2300-3511 Nizina River	MC CARTHY B-6 MC CARTHY B-5	61 20 55 143 14 17 61 24 55 142 35 12	C 6S 12E15 C 5S 16E20
244-10-10010-2011 North Fork Anchor River	SELDOVIA D-5	59 46 25 151 49 51 59 48 15 151 38 52	S 5S 15W 4 S 4S 14W26
247-60-10340-2021 North Fork Campbell Creek	ANCHORAGE A-8	61 10 31 149 49 18 61 10 19 149 42 24	S 13N 3W33 S 13N 2W31
245-30-10010-2025 North Fork Crescent River	KENAI B-8	60 21 16 152 44 28 60 24 17 152 49 51	S 3N 20W15 S 4N 20W30
247-41-10200-2180-3061 North Fork Kashwitna River	ANCHORAGE D-8 TALKEETNA MTS A-6	61 59 9 149 50 44 62 3 51 149 35 0	S 22N 3W21 S 23N 2W23
247-41-10200-2250-3061 North Fork Montana Creek	TALKEETNA MTS A-6	62 11 26 149 57 8 62 13 35 149 52 49	S 24N 4W11 S 25N 3W29
228-60-18120 Nuchek Creek	CORDOVA B-7	60 21 57 146 28 49 60 22 33 146 24 45	C 17S 7W29 C 17S 7W22
232-22-10130 Nuka River	SELDOVIA C-2	59 33 22 150 38 27 59 36 4 150 40 52	S 7S 8W21 S 7S 8W 5
212-20-10080-2461-3171-4032-0030 Octopus Lake	MT HAYES A-4	63 3 44 145 42 46	F 21S 11E30
212-20-10080-2431-3122-0010 Old Man Lake	GULKANA A-6	62 8 51 146 39 8	C 4N 3W11

Stream/Lake	Map Sheet	Lat./Long.	Legal
247-20-10050	TYONEK A-4	61 1 57 151 18 22	S 11N 11W19
Old Tyonek Creek		61 5 10 151 23 26	S 12N 12W34
247-30-10090-2020	TYONEK A-3	61 14 33 151 3 53	S 13N 10W 4
Olson Creek	TYONEK B-4	61 19 39 151 9 4	S 14N 11W 1
228-30-18630	CORDOVA C-6	60 35 3 145 53 58	C 15S 4W10
Orca Creek		60 34 34 145 53 3	C 15S 4W11
247-30-10015	KENAI D-3	60 52 9 150 51 54	S 9N 9W15
Otter Creek	KENAI D-2	60 53 36 150 44 32	S 9N 8W 5
226-30-16880-0010	SEWARD B-2	60 25 22 147 38 17	S 4N 10E24
Otter Lake			
246-20-10020	KENAI B-6	60 26 23 151 53 54	S 4N 15W16
Packers Creek		60 27 17 151 54 50	S 4N 15W 8
246-20-10020-0010	KENAI B-6	60 28 17 151 55 14	S 4N 15W 5
Packers Creek Lake			
243-20-10020	ILIAMNA A-4	59 9 27 154 14 28	S 12S 29W 7
Paint River		59 10 40 154 30 0	S 11S 31W33
247-50-10200-2071	ANCHORAGE C-6	61 30 20 149 1 38	S 16N 2E 1
Palmer Creek		61 35 9 148 59 43	S 17N 2E 1
247-60-10150-2025	SEWARD D-8	60 51 14 149 37 55	S 9N 2W21
Palmer Creek	SEWARD D-7	60 50 51 149 32 5	S 9N 2W25
247-50-10260	ANCHORAGE C-7	61 30 53 149 20 36	S 17N 1E31
Palmer Slough	ANCHORAGE C-6	61 32 28 149 10 43	S 17N 1E25
247-41-10100-2150-3010-0010	TYONEK C-1	61 32 13 150 5 34	S 17N 5W25
Papoose Twins			
228-30-18560	CORDOVA C-6	60 32 59 146 1 16	C 15S 5W24
Paul Creek		60 32 15 146 0 49	C 15S 5W25
212-20-10080-2461-0040	GULKANA D-4	62 54 34 145 31 54	C 13N 2W14
Paxson Lake			
247-90-10020-0020	KENAI D-2	60 50 44 150 26 28	S 9N 7W25
Pepper Lake			
247-41-10200-2053-3150-4060	TALKEETNA A-2	62 10 36 150 52 41	S 24N 9W14
Peters Creek	TALKEETNA C-2	62 34 22 150 53 8	S 29N 9W25
247-50-10160	ANCHORAGE B-7	61 25 40 149 29 56	S 16N 1W32
Petars Creek		61 23 9 149 22 39	S 15N 1W13

Stream/Lake	Map Sheet	Lat./Long.	Legal
244-30-10010-2063-3036-0050 Peterson Lake	KENAI C-2	60 31 22 150 23 49	S 5N 6W18
247-60-10100 Pincher Creek	KENAI D-1	60 55 28 150 11 14 60 52 41 150 10 48	S 10N 5W29 S 9N 5W16
244-30-10010-2130 Pipa Creek	KENAI B-1	60 23 49 150 12 41 60 22 51 150 12 25	S 4N 5W31 S 3N 5W 6
231-30-10080-2119 Placer Creek	SEWARD B-8	60 16 13 149 40 44 60 16 1 149 41 45	S 2N 2W18 S 2N 2W18
247-60-10220-2035 Placer Creek	SEWARD D-5	60 47 15 148 49 19 60 48 47 148 46 59	S 8N 4E18 S 8N 4E 5
247-60-10210 Placer River	SEWARD D-6	60 49 13 148 59 11 60 47 2 149 0 24	S 9N 3E31 S 8N 2E13
245-40-10050 Polly Creek	KENAI B-7	60 17 3 152 27 18 60 19 43 152 35 18	S 2N 18W 8 S 3N 19W28
244-30-10010-2188 Porcupine Creek	SEWARD B-8	60 24 0 149 40 10 60 23 58 149 40 25	S 4N 2W32 S 4N 2W32
247-60-10140 Porcupine Creek	SEWARD D-8	60 55 48 149 39 23 60 55 38 149 40 10	S 10N 2W29 S 10N 2W29
242-42-10460 Port Dick Creek	SELDOVIA B-4	59 18 36 151 18 52 59 18 42 151 22 28	S 10S 12W16 S 10S 12W18
247-41-10200-2585 Portage Creek	TALKEETNA MTS D-5	62 49 53 149 22 41 62 56 58 149 7 20	S 32N 1W25 S 33N 2E17
247-60-10220 Portage Creek	SEWARD D-6 SEWARD D-5	60 49 58 148 59 24 60 47 9 148 50 16	S 9N 3E31 S 8N 3E13
248-20-10090 Portage Creek	ILIAMNA C-1 ILIAMNA D-1	59 44 7 153 20 46 59 46 25 153 18 0	S 5S 24W22 S 5S 24W 2
247-60-10220-0010 Portage Lake	SEWARD D-5	60 46 36 148 49 6	S 8N 4E19
247-60-10310 Potter Creek	ANCHORAGE A-8	61 3 2 149 47 38 61 3 13 149 47 12	S 11N 3W15 S 11N 3W10
212-10-10060-2240 Power Creek	CORDOVA C-5	60 35 1 145 38 32 60 35 35 145 34 40	C 15S 2W 7 C 15S 2W 4
247-41-10200-2370-3301 Prairie Creek	TALKEETNA MTS C-5 TALKEETNA MTS C-4	62 35 59 149 3 42 62 41 0 148 56 3	S 29N 2E15 S 30N 3E17

Stream/Laka	Map Sheet	Lat./Long.	Legal
247-30-10090-2010 Pretty Creek	TYONEK B-3	61 15 8 150 58 26 61 19 58 151 2 19	S 13N 10W 1 S 14N 10W 3
244-30-10010-2231 Ptarmigan Creek	SEWARD B-7	60 24 12 149 22 11 60 24 53 149 18 43	S 4N 1W25 S 4N 1E29
212-20-10080-2331-3093 Quartz Creek	VALDEZ C-4	61 31 21 145 29 35 61 31 13 145 28 12	C 4S 2W13 C 4S 1W18
247-41-10200-2291-3011 Queer Creek	TALKEETNA A-1	62 11 27 150 12 33 62 12 13 150 16 53	S 24N 5W 9 S 24N 6W 1
247-41-10200-2300-3011 Question Creek	TALKEETNA A-1	62 10 45 150 5 38 62 13 20 150 4 41	S 24N 5W12 S 25N 4W30
247-41-10200-2300-3011-0010 Question Lake	TALKEETNA A-1	62 13 29 150 4 25	S 25N 4W30
247-41-10200-2291 Rabideux Creek	TALKEETNA A-1 TALKEETNA B-1	62 10 14 150 11 11 62 16 47 150 14 5	S 24N 5W16 S 25N 5W 5
221-20-10230 Raging Creek	CORDOVA C-5	60 39 31 145 48 41 60 40 50 145 46 20	C 14S 3W18 C 14S 3W 4
247-90-10020-2046-0010 Rainbow Lake	KENAI C-3	60 43 13 150 48 24	S 7N 9W 2
245-20-10170-2031 Rad Creek	KENAI A-8	60 4 4 152 48 14 60 2 13 152 50 8	S 1S 21W25 S 2S 21W 2
247-41-10200-2053-3225-4015 Red Creek	TALKEETNA A-4 TYONEK D-6	62 3 54 151 36 10 61 59 41 152 3 32	S 23N 13W23 S 22N 15W17
247-41-10200-2053-3205-4099-0010 Red Salmon Lake	TYONEK D-6	61 56 25 152 0 22	S 21N 15W 3
247-41-10200-2020-0015 Red Shirt Lake	TYONEK C-1	61 37 32 150 10 3	S 18N 5W27
245-40-10020 Redoubt Creek	KENAI B-7	60 21 49 152 18 32 60 23 46 152 24 35	S 3N 17W 7 S 4N 18W33
247-60-10150 Resurrection Creek	SEWARD D-8 SEWARD C-8	60 55 28 149 38 41 60 42 57 149 43 53	S 10N 2W28 S 7N 3W12
231-30-10080 Resurrection River	SEWARD A-7 SEWARD B-8	60 7 26 149 23 39 60 19 39 149 48 4	S 1S 1W 2 S 3N 3W28
243-20-10100 Right Arm Creek	ILIAMNA C-1	59 43 44 153 20 28 59 43 58 153 19 29	S 5S 24W22 S 5S 24W23

Stream/Lake	Map Sheet	Lat./Long.	Legal
221-60-11380-0010 Robe Lake	VALDEZ A-6	61 5 15 146 8 13	C 9S 5W16
221-60-11380 Robe River	VALDEZ A-6	61 5 39 146 14 36 61 5 26 146 10 36	C 9S 6W14 C 9S 5W18
221-10-10170 Robinson Falls Creek	CORDOVA C-5	60 40 12 145 38 29 60 41 16 145 39 39	C 14S 2W 7 C 14S 3W 1
244-30-10010-2063-3025-4010-5009-0010 Rock Lake	KENAI C-2	60 39 22 150 38 21	S 7N 8W35
242-31-10120 Rocky River	SELDOVIA B-4	59 16 48 151 24 21 59 20 36 151 26 22	S 10S 13W25 S 10S 13W 3
221-20-10210 Rogue Creek	CORDOVA C-5	60 38 46 145 48 31 60 39 17 145 46 56	C 14S 3W19 C 14S 3W17
245-10-10030-2007-3007 Roscoe Creek	ILIAMNA D-1 ILIAMNA D-2	59 48 40 153 19 52 59 48 10 153 23 19	S 4S 24W24 S 4S 24W27
221-10-10165 Rude River	CORDOVA C-5	60 40 27 145 37 21 60 40 53 145 37 8	C 14S 2W 8 C 14S 2W 5
245-50-10090-2004 Rust Slough	KENAI C-6	60 34 49 152 10 6 60 37 11 152 13 41	S 6N 17W25 S 6N 17W10
212-20-10080-2401-3100 Saint Anna Creek	VALDEZ C-6 VALDEZ D-6	61 44 19 145 57 59 61 49 45 146 3 10	C 1S 4W33 C 1N 5W36
212-10-10010-2061-3010 Salmon Creek	CORDOVA B-4	60 27 8 145 10 28 60 28 40 145 10 3	C 16S 1E26 C 16S 1E23
212-20-10080-2100-3115 Salmon Creek	VALDEZ A-1	61 1 36 144 18 49 61 2 25 144 19 43	C 10S 6E 3 C 9S 6E34
231-30-10030-2010 Salmon Creek	SEWARD A-7	60 8 6 149 24 5 60 10 58 149 22 11	S 1N 1W35 S 1N 1W13
247-41-10200-2053-3150-4060-5033-6015 Sand Creek	TALKEETNA B-2	62 23 45 150 47 45 62 24 11 150 50 10	S 27N 8W29 S 27N 8W30
247-41-10200-2053-3205-4053-5046-6011 Saturday Creek	TYONEK C-4 TYONEK C-5	61 41 28 151 29 27 61 40 47 151 36 34	S 19N 12W32 S 18N 13W 3
221-60-11330 Sawmill Creek	VALDEZ A-7	61 5 3 146 25 48 61 4 33 146 23 46	C 9S 7W14 C 9S 7W24
247-30-10090-2105-3015 Scarp Creek	TYONEK B-4 TYONEK A-4	61 18 59 151 19 39 61 14 18 151 21 38	S 14N 11W 7 S 13N 12W12

Stream/Lake	Map Sheet	Lat./Long.	Legal
245-50-10060	KENAI C-6	60 38 36 152 3 32	S 6N 16W 3
Saal River		60 41 23 152 6 12	S 7N 16W21
247-60-10180	SEWARD D-6	60 52 47 149 9 29	S 9N 2E 7
Seattle Creek		60 51 54 149 9 41	S 9N 2E18
241-11-10730	SELDOVIA B-5	59 23 20 151 40 58	S 9S 14W20
Seldovia River		59 20 45 151 35 35	S 10S 14W 2
241-11-10770	SELDOVIA B-5	59 26 6 151 42 39	S 8S 14W32
Seldovia Slough		59 27 6 151 42 5	S 8S 14W29
247-80-10010	KENAI D-2	60 56 18 150 42 20	S 10N 3W21
Seven Egg Creek		60 56 55 150 33 36	S 10N 7W20
247-41-10200-2081-3094	TALKEETNA B-2	62 17 31 150 36 33	S 25N 7W 5
Seventeenmile Creek		62 19 52 150 33 40	S 26N 7W22
244-30-10050-2059	KENAI B-3	60 17 28 150 59 3	S 2N 10W 3
Shantatalik Creek		60 18 50 150 59 9	S 3N 10W34
241-14-10630	SELDOVIA D-3	59 47 40 150 56 31	S 4S 10W35
Sheep Creek	SELDOVIA D-2	59 49 49 150 40 27	S 4S 8W16
247-41-10200-2200	TYONEK D-1	61 58 16 150 5 7	S 22N 4W30
Sheep Creek	TALKEETNA MTS A-5	62 7 19 149 26 22	S 24N 1W34
221-20-10360	CORDOVA C-6	60 42 56 145 53 53	C 13S 4W27
Sheep River	CORDOVA C-5	60 45 0 145 50 41	C 13S 4W12
247-41-10200-2053-3205-4050	TYONEK D-4	61 52 31 151 25 1	S 21N 12W26
Shell Creek	TYONEK D-5	61 55 53 151 30 19	S 21N 12W 8
245-20-10250	SELDOVIA D-8	59 53 39 152 48 46	S 3S 21W25
Shelter Creek		59 54 25 152 48 28	S 3S 21W24
200-20-10110-2032	CORDOVA B-1	60 18 0 144 14 40	C 18S 7E19
Shepherd Creek		60 24 47 144 12 17	C 17S 7E 8
247-50-10060	ANCHORAGE A-8	61 13 34 149 53 36	S 13N 3W 7
Ship Creek		61 13 31 149 38 4	S 13N 2W 9
224-30-14760-0010	SEWARD C-4	60 39 13 148 19 13	S 7N 6E36
Shrode, Lake			
241-15-10350	SELDOVIA C-4	59 33 11 151 18 14	S 7S 12W22
Silver Creek		59 32 32 151 18 7	S 7S 12W27
244-30-10010-2063-3025-0020	KENAI C-3	60 38 42 150 47 46	S 6N 9W 2
Silver Lake			

Stream/Lake	Map Sheet	Lat./Long.	Legal
245-10-10050 Silver Salmon Creek	ILIAMNA D-1	59 51 51 153 12 51 59 53 43 153 16 32	S 4S 23W 3 S 3S 23W29
245-20-10190-0010 Silver Salmon Lakes	SELDOVIA D-8	59 59 51 152 40 29	S 2S 20W14
247-60-10170-2036 Silvertip Creek	SEWARD C-7	60 44 54 149 21 40 60 43 58 149 21 17	S 8N 1W25 S 7N 1E 6
221-20-10255 Simpson Creek	CORDOVA C-5	60 41 16 145 50 14 60 41 36 145 49 3	C 14S 4W 1 C 13S 3W31
212-20-10080-2561 Sinona Creek	GULKANA C-2	62 33 48 144 38 26 62 38 20 144 47 34	C 9N 4E15 C 10N 3E23
247-50-10090 Sixmile Creek	ANCHORAGE B-8	61 17 38 149 49 55 61 17 6 149 46 23	S 14N 3W21 S 14N 3W23
247-60-10170 Sixmile Creek	SEWARD D-7 SEWARD C-7	60 54 10 149 25 41 60 43 10 149 17 51	S 9N 1W 3 S 7N 1E 4
244-30-10010-0010 Skilak Lake	KENAI B-1	60 24 10 150 15 49	S 4N 6W26
247-60-10210-2025 Skookum Creek	SEWARD D-6	60 47 19 148 59 55 60 45 0 148 55 44	S 8N 3E18 S 8N 3E28
247-41-10200-2053-3205 Skwentna River	TYONEK D-4 TYONEK D-7	61 59 10 151 8 23 61 58 49 152 20 56	S 22N 10W20 S 22N 17W23
212-20-10030-2605 Slana River	GULKANA C-1 GULKANA D-1	62 41 59 144 0 36 62 59 46 144 15 16	C 11N 7E25 C 14N 6E15
244-30-10010-2030 Slikok Creek	KENAI B-3 KENAI B-4	60 29 0 151 7 30 60 24 13 151 8 40	S 5N 11W36 S 4N 11W26
228-10-10040 Snake Creek	CORDOVA B-6	60 23 45 146 11 18 60 22 46 146 13 50	C 17S 6W13 C 17S 6W23
244-30-10010-2250 Snow River	SEWARD B-7 SEWARD B-6	60 20 13 149 21 0 60 21 6 149 3 1	S 3N 1E19 S 3N 2E14
247-41-10200-2053-3170-4095 Snowslide Creek	TALKEETNA C-4	62 31 45 151 30 31 62 32 28 151 31 13	S 28N 12W 9 S 28N 12W 4
244-30-10010-2039 Soldotna Creek	KENAI B-3 KENAI C-3	60 29 2 151 3 19 60 33 37 150 54 55	S 5N 10W33 S 5N 9W 6
247-60-10340-2020 South Fork Campbell Creek	ANCHORAGE A-8	61 10 31 149 49 17 61 9 2 149 43 40	S 13N 3W33 S 12N 3W12

Stream/Lake	Map Sheet	Lat./Long.	Legal
244-20-10100-2030 South Fork Deep Creek	SELDOVIA D-4	59 57 50 151 29 20 59 53 17 151 16 33	S 2S 13W34 S 3S 12W25
247-50-10110-2070 South Fork Eagle River	ANCHORAGE B-7	61 17 53 149 28 24 61 15 42 149 28 4	S 14N 1W16 S 14N 1W33
243-10-10040-2087 South Fork Kamishak River	MT KATMAI D-1	58 53 8 154 11 40 58 49 43 154 8 44	S 15S 30W12 S 15S 29W32
247-41-10200-2053-3150-4060-5033-6019 South Fork Martin Creek	TALKEETNA B-2	62 24 21 150 48 40 62 24 39 150 49 43	S 27N 8W29 S 27N 8W19
247-41-10200-2250-3050 South Fork Montana Creek	TALKEETNA MTS A-6	62 10 55 149 57 12 62 11 39 149 45 32	S 24N 4W11 S 24N 3W 2
244-30-10010-2250-3030 South Fork Snow River	SEWARD B-7 SEWARD A-7	60 16 52 149 20 25 60 13 44 149 18 7	S 2N 1E 7 S 2N 1E29
247-60-10230-2028-3018 South Fork Upper Carmen River	SEWARD D-5	60 53 34 148 45 55 60 52 36 148 45 5	S 9N 4E 4 S 9N 4E16
247-41-10200-2381-3179 Spink Creek	TALKEETNA C-1 TALKEETNA D-1	62 43 45 150 14 48 62 46 16 150 14 24	S 31N 5W32 S 31N 5W17
247-41-10200-2381-3179-0010 Spink Lake	TALKEETNA D-1	62 46 54 150 14 17	S 31N 5W17
212-20-10080-2481-3071 Spring Creek	GULKANA C-3 GULKANA D-3	62 37 0 145 14 40 62 47 14 145 28 39	C 10N 1E28 C 12N 1W30
247-90-10020-2058-3018-0060 Spruce Lake	KENAI C-2	60 41 6 150 38 22	S 7N 8W23
247-41-10200-2053-3205-4112-5045 Squaw Creek	TALKEETNA A-6	62 4 11 152 40 3 62 5 6 152 43 10	S 23N 19W24 S 23N 19W14
244-10-10050 Stariski Creek	SELDOVIA D-5	59 52 53 151 47 46 59 54 54 151 31 49	S 3S 15W35 S 3S 13W16
247-10-10200-2215 Stedatna Creek	TYONEK A-5 TYONEK A-4	61 2 48 151 32 2 61 5 23 151 28 21	S 11N 13W14 S 12N 12W31
221-50-11530 Stellar Creek	VALDEZ A-8	61 3 10 146 48 35 61 2 45 146 50 7	C 9S 9W27 C 9S 9W33
247-41-10200-2370-3301-0020 Stephan Lake	TALKEETNA MTS C-4	62 42 22 148 52 39	S 30N 3E10
247-50-10360-0010 Stephan Lake	ANCHORAGE B-8	61 29 20 149 55 24	S 16N 4W12

Stream/Lake	Map Sheet	Lat./Long.	Legal
200-20-10110-2051 Stillwater Creek	CORDOVA B-1	60 21 48 144 0 22 60 23 42 144 4 0	C 17S 8E33 C 17S 8E18
241-15-10345 Stonehocker Creek	SELDOVIA C-4	59 33 17 151 18 43 59 31 52 151 19 36	S 7S 12W22 S 7S 12W33
247-10-10080-2010-3040 Straight Creek	TYONEK A-5 TYONEK A-6	61 9 18 151 50 24 61 12 56 151 57 32	S 12N 14W 6 S 13N 15W16
243-10-10030-2015 Strike Creek	ILIAMNA A-4 MT KATMAI D-2	59 1 19 154 13 34 58 48 2 154 27 47	S 13S 30W26 S 16S 31W 9
247-41-10200-2053-3150-4060-5033-6033 String Creek	TALKEETNA B-2	62 25 34 150 48 1 62 26 23 150 47 40	S 27N 8W17 S 27N 3W 8
247-41-10200-2015-3035-0030 Sucker Lake	TYONEK C-3	61 39 21 150 53 47	S 18N 9W15
243-20-10020-2021 Sulukpuk Creek	ILIAMNA A-4	59 9 20 154 17 29 59 8 49 154 18 21	S 12S 30W11 S 12S 30W10
231-30-10080-2175 Summit Creek	SEWARD B-8	60 19 7 149 47 56 60 18 38 149 49 21	S 3N 3W28 S 3N 3W32
212-20-10080-2461-0060 Summit Lake	MT HAYES A-4	63 8 22 145 32 50	F 20S 11E36
248-10-10200 Sunday Creek	ILIAMNA B-2 ILIAMNA B-3	59 26 49 153 44 24 59 29 20 153 49 33	S 8S 26W32 S 8S 27W14
247-41-10200-2053-3170-4067 Sunflower Creek	TALKEETNA B-3 TALKEETNA B-4	62 22 0 151 17 42 62 28 0 151 34 16	S 26N 11W 3 S 28N 12W31
247-41-10200-2300 Sunshine Creek	TALKEETNA A-1	62 10 35 150 7 33 62 10 55 150 3 6	S 24N 5W14 S 24N 4W 8
247-41-10200-2300-0010 Sunshine Lakes	TALKEETNA A-1	62 10 58 150 2 43	S 24N 4W 8
247-41-10200 Susitna River	TYONEK B-2 TALKEETNA MTS D-5	61 18 10 150 34 47 62 48 13 149 9 27	S 14N 7W17 S 31N 2E 6
212-20-10080-2605-3030 Suslota Creek	NABESNA C-6	62 44 12 143 48 57 62 41 52 143 36 50	C 11N 8E13 C 11N 10E31
212-20-10080-2605-3030-0020 Suslota Lake	NABESNA C-6	62 42 35 143 35 20	C 11N 10E29
247-90-10020-2058 Swan Creek	KENAI C-2	60 44 40 150 44 8 60 43 23 150 35 52	S 8N 8W31 S 7N 8W 1

Stream/Lake	Map Sheet	Lat./Long.	Legal
244-30-10010-2063-3041-0020 Swan Lake	KENAI C-2	60 40 29 150 32 31	S 7N 7W29
247-41-10200-2381-3161-4071-0010 Swan Lake	TALKEETNA C-1	62 31 24 150 23 34	S 28N 6W16
247-50-10200-2081-3031-0010 Swan Lake	ANCHORAGE C-6	61 31 40 148 54 0	S 17N 3E34
247-60-10110-0010 Swan Lake	SEWARD C-8	60 37 27 149 51 47	S 6N 3W 7
247-90-10020-2068-0020 Swanson Lake	KENAI D-2	60 49 52 150 31 11	S 9N 7W33
247-90-10020 Swanson River	KENAI D-3 KENAI D-2	60 48 5 151 1 16 60 50 7 150 26 23	S 8N 10W10 S 9N 7W25
212-20-10080-2461-3171-4042-0010 Swede Lake	MT HAYES A-4	63 0 5 145 52 32	F 22S 10E20
247-41-10200-2053-3205-4053-5066 Talachulitna Creek	TYONEK C-4 TYONEK C-5	61 35 47 151 16 32 61 34 8 151 40 2	S 17N 11W 4 S 17N 13W17
247-41-10200-2053-3205-4053-5066-0020 Talachulitna Lake	TYONEK C-5	61 34 16 151 37 27	S 17N 13W15
247-41-10200-2053-3205-4053 Talachulitna River	TYONEK D-4 TYONEK C-4	61 52 2 151 24 47 61 36 56 151 9 8	S 21N 12W35 S 18N 10W30
247-41-10200-2370 Talkeetna River	TALKEETNA B-1 TALKEETNA MTS C-5	62 19 29 150 7 11 62 35 58 149 3 44	S 26N 5W24 S 29N 2E15
212-20-10080-2300-3660 Tana River	MC CARTHY A-5 BERING GLACIER	61 12 44 142 50 8 60 53 49 143 7 57	C 7S 14E35 C 11S 13E20
212-20-10080-2655 Tanada Creek	NABESNA C-6 NABESNA B-5	62 37 16 143 47 35 62 27 6 143 22 48	C 10N 9E30 C 8N 11E28
212-20-10080-2655-0010 Tanada Lake	NABESNA B-5	62 25 23 143 22 28	C 7N 11E 4
247-50-10220-2260-0010 Tatondan Lake	ANCHORAGE D-3	61 46 40 147 58 53	S 20N 8E34
212-20-10080-2431-0040 Tazlina Lake	VALDEZ D-7	61 53 39 146 28 39	C 1N 7W 3
212-20-10080-2431 Tazlina River	GULKANA A-3 GULKANA A-5	62 2 20 145 23 8 62 0 42 146 14 7	C 3N 1W15 C 3N 6W25

Stream/Lake	Map Sheet	Lat./Long.	Legal
212-20-10080-2300-3310 Tebay River	MC CARTHY B-8 VALDEZ A-1	61 23 43 143 59 24 61 14 18 144 11 8	C 5S 8E33 C 7S 7E29
247-41-10200-2015-3117 Texas Creek	TYONEK C-3	61 43 48 150 53 6 61 40 24 151 5 22	S 19N 9W22 S 18N 10W 4
247-30-10080 Theodore River	TYONEK A-3 TYONEK B-3	61 13 49 150 49 53 61 29 17 151 5 27	S 13N 9W11 S 16N 10W 9
247-20-10002 Threemile Creek	TYONEK A-3 TYONEK A-4	61 8 37 151 4 18 61 9 58 151 10 4	S 12N 10W 9 S 12N 11W 2
247-50-10330-2020 Threemile Creek	ANCHORAGE B-8	61 28 35 149 48 58 61 29 52 149 45 59	S 16N 3W16 S 16N 3W11
247-50-10330-2020-0010 Threemile Lake	ANCHORAGE B-8	61 29 51 149 45 28	S 16N 3W11
247-60-10110-2120 Thurman Creek	KENAI C-1 SEWARD C-8	60 39 1 150 5 9 60 33 56 149 56 15	S 7N 5W36 S 6N 4W35
247-41-10200-2053-3205-4053-5028 Thursday Creek	TYONEK D-4 TYONEK D-5	61 47 45 151 24 45 61 47 36 151 31 3	S 20N 12W26 S 20N 12W30
212-20-10080-2235 Tiekel River	VALDEZ A-3	61 13 0 144 51 5 61 13 36 144 53 10	C 7S 3E34 C 7S 3E28
247-41-10200-2381-3161 Tokositna River	TALKEETNA C-1 TALKEETNA C-2	62 40 43 150 17 6 62 37 7 150 35 52	S 30N 5W19 S 29N 7W 9
212-20-10020-2080-0010 Tokun, Lake	CORDOVA B-1	60 24 22 144 17 34	C 17S 6E14
212-20-10080-2431-3082 Tolsona Creek	GULKANA A-4 GULKANA A-5	62 3 55 145 59 49 62 9 31 146 1 52	C 3N 4W 5 C 4N 4W 6
212-20-10080-2331-0020 Tonsina Lake	VALDEZ C-4	61 30 55 145 29 50	C 4S 2W13
212-20-10080-2331 Tonsina River	VALDEZ C-2 VALDEZ C-4	61 38 24 144 36 30 61 31 16 145 29 43	C 3S 4E 1 C 4S 2W13
244-30-10010-2225 Trail Creek	SEWARD B-7	60 24 38 149 22 35 60 26 9 149 22 19	S 4N 1W25 S 4N 1W13
247-41-10200-2015-3025 Trail Creek	TYONEK C-2	61 32 42 150 36 51 61 33 22 150 42 32	S 17N 7W19 S 17N 8W22
247-41-10200-2081-3050 Trapper Creek	TYONEK D-1	61 50 57 150 22 8 61 58 30 150 12 17	S 20N 6W 4 S 22N 5W28

Stream/Lake	Map Sheet	Lat./Long.	Legal
247-41-10200-2053-3150-4115 Treasura Creek	TALKEETNA B-3	62 21 35 151 11 29 62 26 1 151 16 1	S 26N 10W 7 S 27N 11W14
244-30-10010-2039-0010 Tree Lake	KENAI C-3	60 33 48 150 54 34	S 6N 9W31
247-41-10200-2381-3130 Troublesome Creek	TALKEETNA C-1	62 37 40 150 14 9 62 40 51 150 5 20	S 29N 5W 5 S 30N 4W19
200-20-10110-2051-3016 Trout Creek	CORDOVA B-1	60 23 52 144 2 35 60 24 28 144 3 33	C 17S 8E17 C 17S 8E 7
247-90-10020-2058-3018-0070 Trout Lake	KENAI C-2	60 40 51 150 36 45	S 7N 8W24
244-30-10050-0010 Tustumena Lake	KENAI A-3	60 12 55 150 54 50	S 2N 9W31
245-30-10080 Tuxedni River	KENAI B-8 LAKE CLARK A-1	60 17 59 152 58 17 60 12 33 153 15 15	S 2N 21W 5 S 1N 23W 3
212-20-10080-2461-3161 Twelvemile Creek	GULKANA D-4	62 49 12 145 39 34 62 48 38 145 44 21	C 12N 2W18 C 12N 3W23
247-41-10200-2081-3031 Twentymile Creek	TALKEETNA B-2	62 15 0 150 39 11 62 19 40 150 40 29	S 25N 7W18 S 26N 8W24
247-60-10230 Twentymile River	SEWARD D-6 SEWARD D-5	60 50 44 148 58 36 60 57 50 148 52 30	S 9N 3E30 S 10N 3E14
221-50-11520 Twin Falls Creek	VALDEZ A-8	61 4 13 146 47 11 61 4 43 146 46 32	C 9S 9W23 C 9S 9W23
244-10-10010-2100-3011 Twitter Creek	SELDOVIA C-5	59 42 23 151 37 9 59 42 24 151 36 37	S 5S 14W35 S 5S 14W35
247-20-10040 Tyonek Creek	TYONEK A-4	61 2 39 151 11 20 61 3 41 151 14 30	S 11N 11W14 S 11N 11W 9
221-60-11520 Uno Creek	VALDEZ A-7	61 8 38 146 35 20 61 9 8 146 33 40	C 8S 8W25 C 8S 7W30
212-20-10080-2461-3272-0020 Upper Fish Lake	MT HAYES A-3	63 3 56 145 23 29	F 21S 12E26
244-30-10010-2158-0020 Upper Russian Lake	SEWARD B-8	60 20 22 149 52 33	S 3N 3W19
244-30-10010-2225-0020 Upper Trail Lake	SEWARD C-7	60 30 45 149 22 11	S 5N 1W24

Stream/Lake	Map Sheet	Lat./Long.	Legal
247-60-10250-2016 Virgin Creek	SEWARD D-6	60 57 6 149 8 37 60 56 53 149 7 19	S 10N 2E17 S 10N 2E20
245-40-10010-2015-0010 Wadell Lake	KENAI B-7	60 24 29 152 21 14	S 4N 18W26
247-50-10270 Wasilla Creek	ANCHORAGE C-7 ANCHORAGE C-6	61 30 58 149 22 54 61 44 1 149 6 47	S 17N 1W36 S 19N 2E16
247-50-10300-0010 Wasilla Lake	ANCHORAGE C-7	61 35 1 149 24 38	S 17N 1W11
244-30-10010-2063-3036-0030 Watson Lake	KENAI C-2	60 32 21 150 27 52	S 5N 7W11
247-30-10090-2150-3121 West Fork Coal Creek	TYONEK B-5 TYONEK C-5	61 28 53 151 37 48 61 31 56 151 43 52	S 16N 13W16 S 17N 14W25
212-20-10080-2461-3091 West Fork Gulkana River	GULKANA C-4 GULKANA D-6	62 34 29 145 37 33 62 48 45 146 40 49	C 9N 2W 8 C 12N 8W23
244-30-10010-2063-3025 West Fork Moose River	KENAI C-2 KENAI C-3	60 35 4 150 40 5 60 38 16 150 48 28	S 6N 8W27 S 6N 9W 2
245-10-10060 West Glacier Creek	ILIAMNA D-1	59 51 43 153 12 15 59 55 39 153 17 14	S 4S 23W 3 S 3S 23W 7
247-41-10200-2391 Whiskers Creek	TALKEETNA B-1	62 22 38 150 10 6 62 28 23 150 10 14	S 26N 5W 3 S 28N 5W34
247-41-10200-2053-3213-0010 Whiskey Lake	TYONEK D-4	61 59 20 151 24 4	S 22N 12W24
247-41-10200-2053-3020-0010 Whitsol Lake	TYONEK C-2	61 40 6 150 25 24	S 18N 6W 7
247-41-10200-2120 Willow Creek	TYONEK D-1 ANCHORAGE D-8	61 46 56 150 9 35 61 46 43 149 46 40	S 20N 5W34 S 20N 3W35
228-30-18610 Windy Creek	CORDOVA C-6	60 33 33 145 55 49 60 33 20 145 54 21	C 15S 4W21 C 15S 4W22
247-41-10200-2015-3035-4019 Wolverine Creek	TYONEK C-3	61 36 37 150 46 4 61 30 25 150 49 29	S 18N 8W32 S 16N 9W 2
247-50-10220-2080 Wolverine Creek	ANCHORAGE C-6	61 40 5 149 2 49 61 39 5 149 0 0	S 18N 2E11 S 18N 2E13
247-20-10010-2088 Wolverine Fork	TYONEK A-5	61 12 1 151 39 29 61 14 55 151 40 8	S 13N 13W20 S 13N 13W 6

Stream/Lake	Map Sheet	Lat./Long.	Legal
245-10-10020 Wrong Branch Trail Creek	ILIAMNA D-1	59 48 42 153 16 0 59 46 42 153 18 58	S 4S 23W20 S 5S 24W 2
247-41-10200-2053-3170-4027 Yenlo Creek	TALKEETNA A-2 TALKEETNA A-3	62 3 48 150 59 19 62 12 23 151 11 17	S 23N 9W19 S 24N 10W 6
247-41-10200-2053 Yentna River	TYONEK C-2 TALKEETNA A-4	61 34 4 150 27 57 62 11 55 151 36 33	S 17N 7W13 S 24N 13W 2