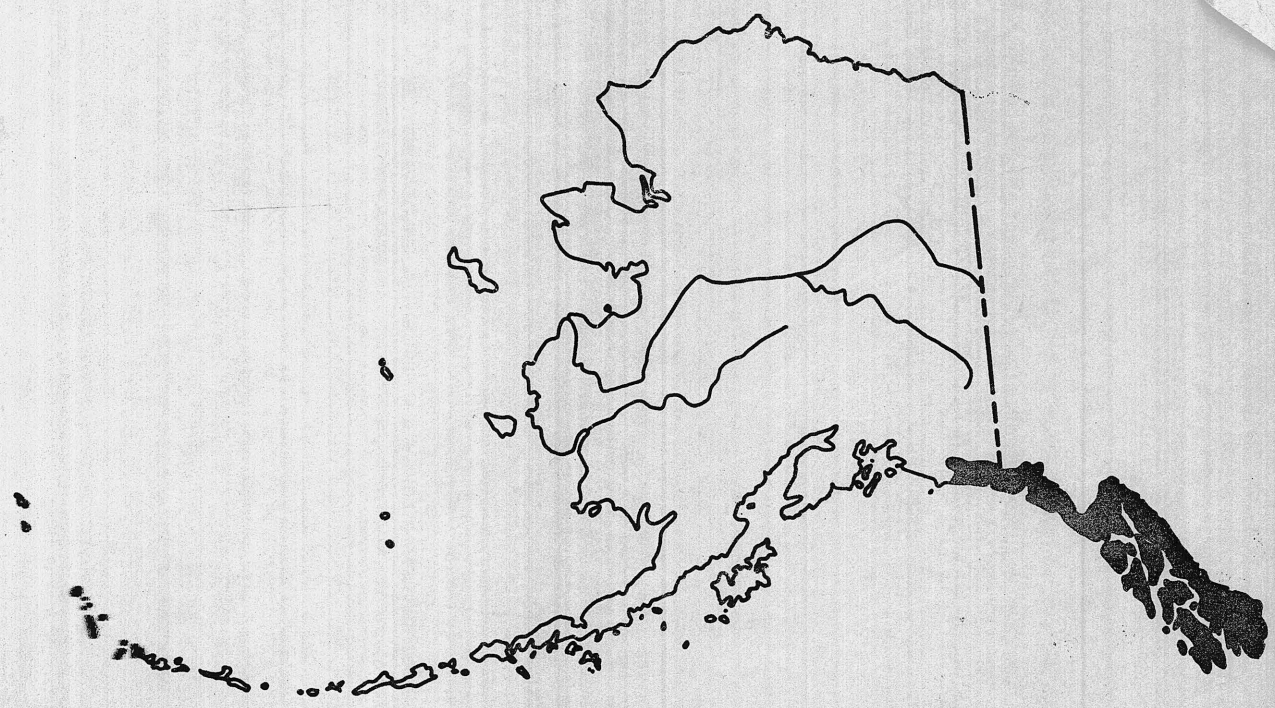

CATALOG OF WATERS IMPORTANT FOR SPAWNING, REARING OR MIGRATION OF ANADROMOUS FISHES

AS REVISED APRIL 1982

SOUTHEAST REGION
RESOURCE MANAGEMENT
REGION I

WATERS FOR ANADROMOUS FISHES ARE LISTED PURSUANT TO AS 16.05.870(a)

PRODUCED BY
STATE OF ALASKA
DEPARTMENT OF FISH AND GAME
HABITAT DIVISION
JUNEAU, ALASKA

CATALOG OF WATERS IMPORTANT FOR SPAWNING, REARING AND MIGRATION OF ANADROMOUS FISHES

REVISED APRIL 1982

ANADROMOUS WATERS ARE LISTED PURSUANT TO AS 16.05.870 (a)

PRODUCED BY
STATE OF ALASKA
DEPARTMENT OF FISH AND GAME
HABITAT DIVISION

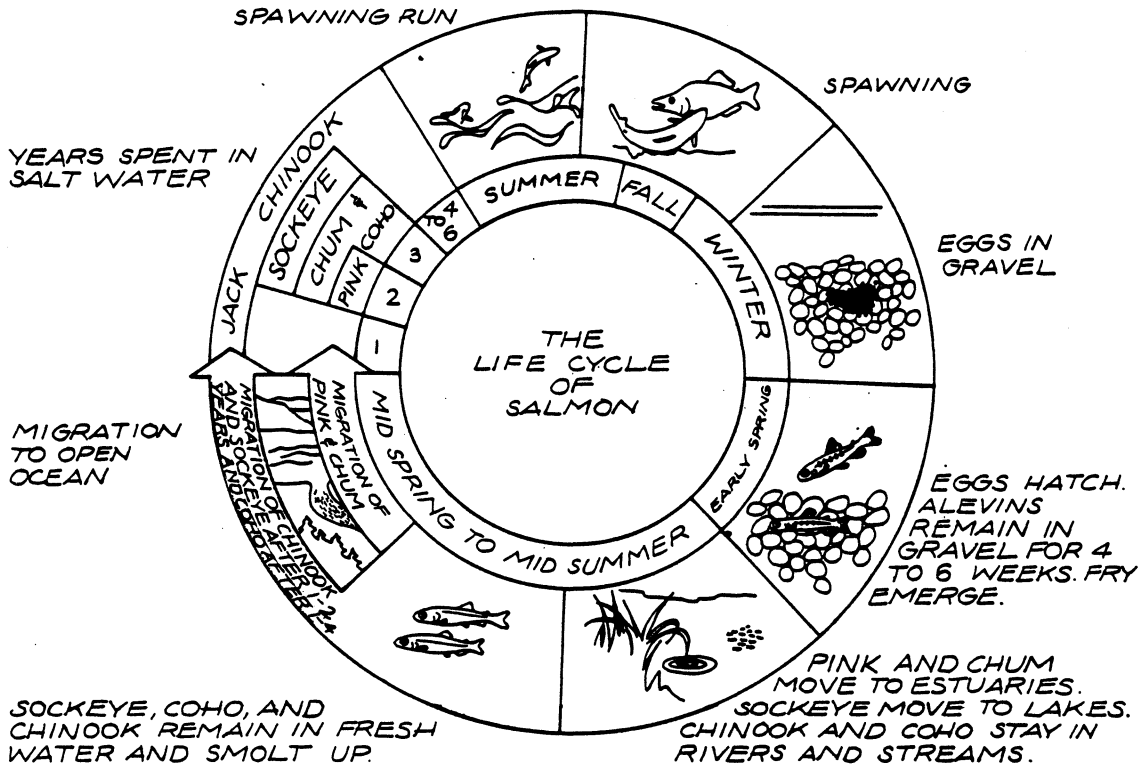
SPAWNING RUN
SPAWNING
YEARS SPENT IN SALT WATER
CHINOOK
SOCKEYE
CHUM & COHO
PINK
JACK
1
2
3
4 TO 6
SUMMER
FALL
WINTER
EARLY SPRING
MID SPRING TO MID SUMMER
THE LIFE CYCLE OF SALMON
EGGS IN GRAVEL
MIGRATION TO OPEN OCEAN
MIGRATION OF CHINOOK AND SOCKEYE AFTER 1-2 YEARS AND 1-6 AFTER
MIGRATION OF PINK & CHUM
EGGS HATCH. ALEVINS REMAIN IN GRAVEL FOR 4 TO 6 WEEKS. FRY EMERGE.
PINK AND CHUM MOVE TO ESTUARIES. SOCKEYE MOVE TO LAKES. CHINOOK AND COHO STAY IN RIVERS AND STREAMS.
SOCKEYE, COHO, AND CHINOOK REMAIN IN FRESH WATER AND SMOLT UP.

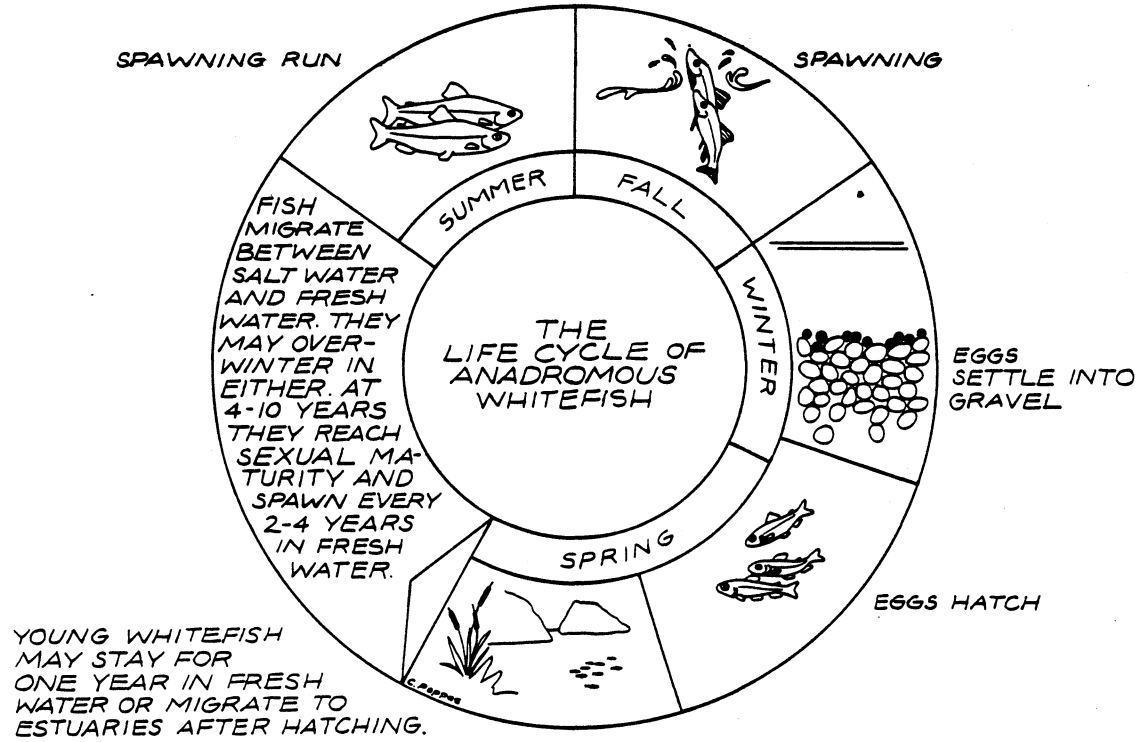
SPAWNING RUN
SPAWNING
SUMMER
FALL
WINTER
SPRING
THE LIFE CYCLE OF ANADROMOUS WHITEFISH
FISH MIGRATE BETWEEN SALT WATER AND FRESH WATER. THEY MAY OVER-WINTER IN EITHER. AT 4-10 YEARS THEY REACH SEXUAL MATURITY AND SPAWN EVERY 2-4 YEARS IN FRESH WATER.
EGGS SETTLE INTO GRAVEL
EGGS HATCH
YOUNG WHITEFISH MAY STAY FOR ONE YEAR IN FRESH WATER OR MIGRATE TO ESTUARIES AFTER HATCHING.

TABLE OF CONTENTS

	Page
INTRODUCTION	1
Purpose	1
Authority	1
The Law	1
ANADROMOUS FISH PROTECTION PERMIT	4
USERS GUIDE	7
Catalog Format	7
Maps Used for the Atlas	7
Stream Numbering System	7
Symbols Used on Maps	21
Sources of Information	22
Limitations of Data	22
UPDATE PROCEDURES	25
DEFINITIONS	26
INTERPRETATION OF THE CATALOG	29
WATERS LISTING	32

List of Tables

	Page
1. USGS Quadrangles	10

List of Figures

1. Obtaining an Anadromous Fish Protection Permit	5
2. Geographic Division of Anadromous Waters Catalog and Atlas	8
3. USGS 1:250,000 Scale Quadrangles	9
4. Example of ADF&G Statistical Fishing District Numbers	16
5. Example of ADF&G Waterway Numbering System	18
6. Numbering System for Lakes	19
7. Delineation of the Range of the Fish Within a Channel	23

INTRODUCTION

Purpose

The Alaska Department of Fish and Game has the authority to administer AS 16.05.870. The Catalog of Waters Important to the Spawning, Rearing or Migration of Anadromous Fishes (referred to as "Anadromous Waters Catalog") contains a record of the streams, rivers and lakes documented as used by anadromous fish for spawning, rearing and migration. The purpose of the Catalog is to aid in the administration of the statute. Accordingly, the Catalog was revised in 1981 and 1982 by the Alaska Department of Fish and Game in compliance with the 1980 amendment to AS 16.05.870, set out below.

Authority

Implementation of AS 16.05.870 is carried out through the Anadromous Fish Protection Permit which can be obtained from the appropriate ADF&G Regional Habitat Supervisor on a Waterway/Waterbody Use Request Form. The applicant may be required to submit plans for the proposed work, and plans for the protection of fish and game, and the approximate date the construction or use will begin. Refer to section "Anadromous Fish Protection Permit."

Plans for the work are reviewed by Habitat Division personnel and approval given for procedures which have minimal or no harmful effects on fish or game or their habitats. In some cases, work may be restricted to certain seasons to avoid interference with fish or recommendations given for operational methods which would have minimal effect upon spawning and rearing areas. In some instances, damage may be unavoidable and the permit may be withheld.

The Law

> "Sec. 16.05.870. Protection of fish and game. (a) The Commissioner shall, in accordance with the Administrative Procedure Act (AS 44.62) specify the various rivers, lakes, and streams or

parts of them that are important for the spawning, rearing or migration of anadromous fish.

(b) If a person or governmental agency desires to construct a hydraulic project, or use, divert, obstruct, pollute, or change the natural flow or bed of a specified river, lake, or stream, or to use wheeled, tracked, or excavating equipment or log-dragging equipment in the bed of a specified river, lake, or stream, the person or governmental agency shall notify the Commissioner of this intention before the beginning of the construction or use.

(c) The Commissioner shall acknowledge receipt of the notice by return first class mail. If the Commissioner determines to do so, he shall, in the letter of acknowledgement, require the person or governmental agency to submit to him full plans and specifications of the proposed construction or work, complete plans and specifications for the proper protection of fish and game in connection with the construction or work, or in connection with the use, and the approximate date the construction, work, or use will begin. The Commissioner shall approve the proposed construction, work or use in writing unless he finds the plans and specifications insufficient for the proper protection of fish and game. If the Commissioner finds the plans and specifications insufficient for the proper protection of fish and game, he shall notify the person or governmental agency which submitted the plans and specifications of his findings by first class mail. The person or governmental agency may, within 90 days of receipt of the notice, initiate a hearing under AS 44.62.370. The hearing is subject to AS 44.62.330 - 44.62.630."

"Sec. 16.05.880. Violation of Paragraphs 870-895 of this chapter. If a person or governmental agency begins construction on a work or project or use for which notice is required by paragraph 870 of this chapter without first providing plans and specifications subject to the approval of the Commissioner for the proper protection of fish and game, and without first having obtained written approval of the Commissioner as to the adequacy of the plans and specifications submitted for the protection of fish and game, his is guilty of a misdemeanor. If a person or governmental agency is convicted of violating paragraphs 870-895 of this chapter or continues a use, work or project without fully complying with paragraphs 870-895 of this chapter, the use, work, or project is a public nuisance and is subject to abatement. The cost of restoring a specified river, lake, or stream to its original condition shall be borne by the violator and shall be in addition to the penalty imposed by the court."

"Sec. 16.05.890. Emergency situations exempted from paragraph 870 of this chapter. In an emergency arising from weather or stream flow conditions, the Department, through its authorized representatives, shall issue oral permits to a riparian owner for removing obstructions or for repairing existing structures without the necessity of submitting prepared plans and specifications as required by paragraph 870 of this chapter."

"Sec. 16.05.895. Penalty for causing material damage. If a person or governmental agency fails to notify the Commissioner of any construction or use that causes material damage to the spawning beds or prevents or interferes with migration of anadromous fish, the person or governmental agency shall be guilty of a misdemeanor."

"Sec. 16.05.900. Penalty for violations. (a) A person who violates paragraphs 830, 870-895, or 920 of this chapter or any rule or regulation promulgated under this chapter is guilty of a misdemeanor and, upon conviction, is punishable by a fine of not more than $1,000 or by imprisonment for not more than six months, or by both. A person who violates a rule or regulations promulgated under this chapter for the regulation of commercial fisheries shall be punished as provided in paragraph 720 of this chapter.

(b) The court shall transmit the proceeds of all fines to the proper State officer for deposit in the general fund of the State."

ANADROMOUS FISH PROTECTION PERMIT

Anadromous Fish Protection (Title 16) Permits are required "to construct a hydraulic project or use, divert, obstruct, pollute or change the natural flow or bed" of a river, lake or stream contained in the Anadromous Waters Catalog or "to use wheeled, tracked or excavating equipment or log-dragging equipment in the bed" of a river, lake or stream listed in the Catalog. (quoted portions from AS 16.05.870(b)) This includes construction, road crossing, gravel removal and use of vehicles of 5,000 pounds gross weight or heavier in the waterway. Permits may also be required for bank stabilization projects.

A person or agency desiring to use the waterway can obtain information about the permit requirements from the Alaska Permit Information Center (refer to Figure 1). The Permit Information Center will advise the potential user which permits may be required and who to contact. Permits from the Army Corps of Engineers, the Alaska Department of Environmental Conservation, and the Alaska Department of Natural Resources as well as the Alaska Department of Fish and Game may be required for certain activities or work in specific waterways.

Applications for Title 16 permits from the Department of Fish and Game may be required, as indicated in Figure 1. The Habitat Division will inform the applicant about what information is required for the proposed project. The required information may include:

- Location of the waterway.

- Type of project; eg., bridge, culvert, utility line placement, erosion control, gravel removal, placer mining, etc.

- a project outline of materials, methods and equipment proposed for use; eg., specifications for construction, design blueprints, type or amount of fill, description of stream at project site, etc.

FIGURE 1 Obtaining An Anadromous Fish Protection Permit

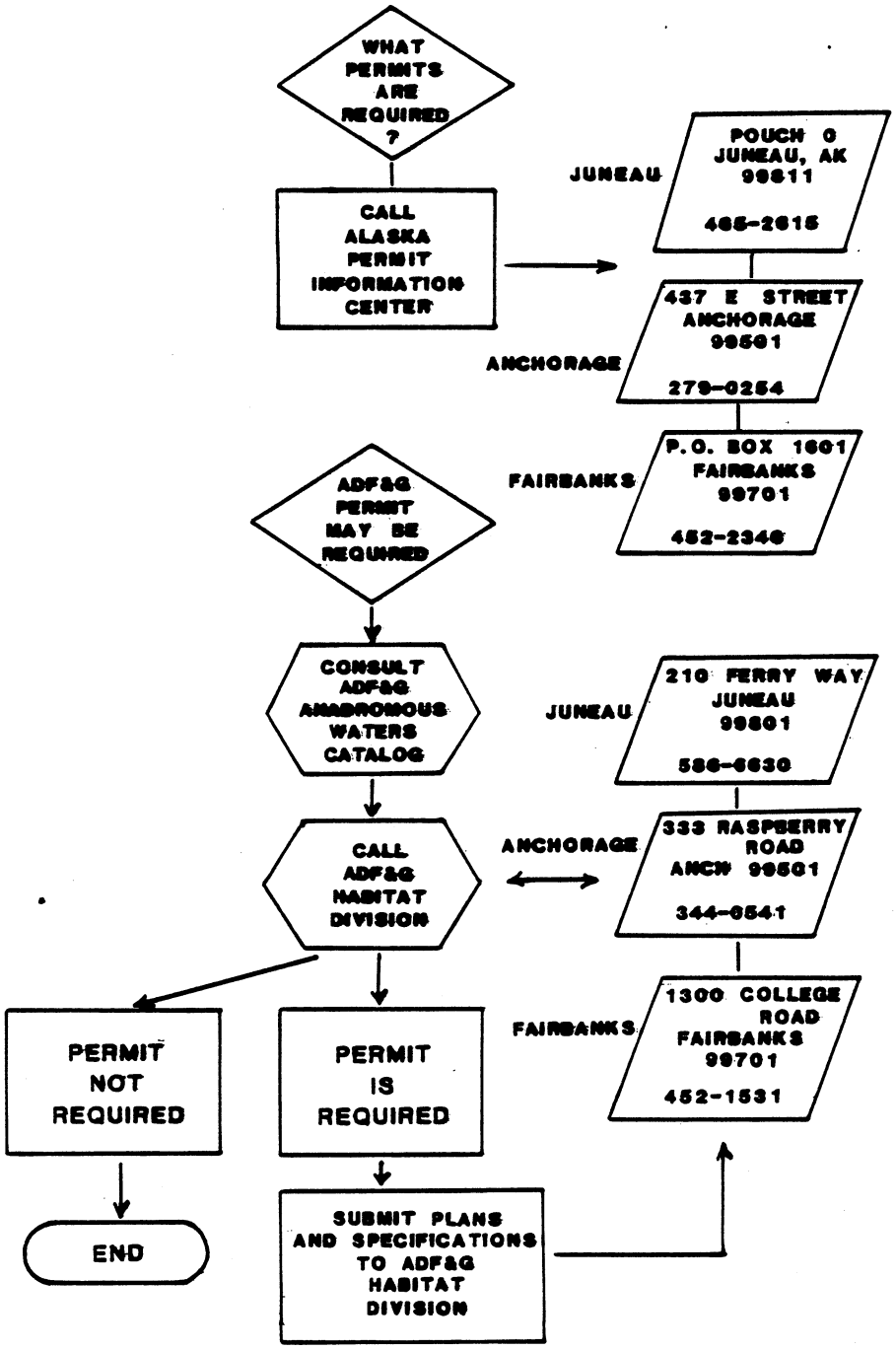

- inwater use of wheeled or tracked vehicle; eg., type and size of vehicle

- description of proposed or anticipated stream diversions, channelization or bank alterations

- removal of material from or deposition in the floodplain

- description of proposed blasting or use of explosives

- the approximate project schedule

- other contractors involved in the project

- mitigation measures

(The procedures for obtaining an Anadromous Fish Protection Permit are summarized in Figure 1.)

USERS' GUIDE

Catalog Format

The Anadromous Waters Catalog is a listing of the anadromous streams by stream number. The Catalog is divided into six volumes (Figure 2) corresponding to the State's six fish and game resource management regions (Arctic, Interior, Western, Southwest, Southcentral and Southeast) recently established by the Joint Boards of Fisheries and Game. There is also a published atlas for each volume which illustrates the documented anadromous fish streams. The figure on the front cover of each Catalog and Atlas shows the geographic area contained within the respective volume. Because of the large size, the volume for the Interior is published in two books.

Maps Used for the Atlas

The State of Alaska is covered by one hundred and fifty-three 1:250,000 scale U.S. Geological Survey quadrangles (Figure 3). The quadrangles have been numbered consecutively to aid the user in locating maps. The quadrangle names and assigned numbers for all regions are shown in Table 1.

Most of the 1:250,000 scale quadrangles are further divided into 1:63,360 scale (also known as quadrangles) inch-to-the-mile maps. These smaller quadrangles are numbered according to convention as shown in Figure 3. Numbering begins at the lower right corner across to the left. The quadrangles on the bottom row are numbered A1, A2, A3, etc. from the right. Quadrangles on the second row are numbered from B1 on the right. This numbering system is consistent for all quadrangles.

Stream Numbering System

All streams, rivers and lakes have a unique identifying number. Waterways are first identified by the five-digit ADF&G statistical fishing district into which the system flows (Figure 4). Each stream

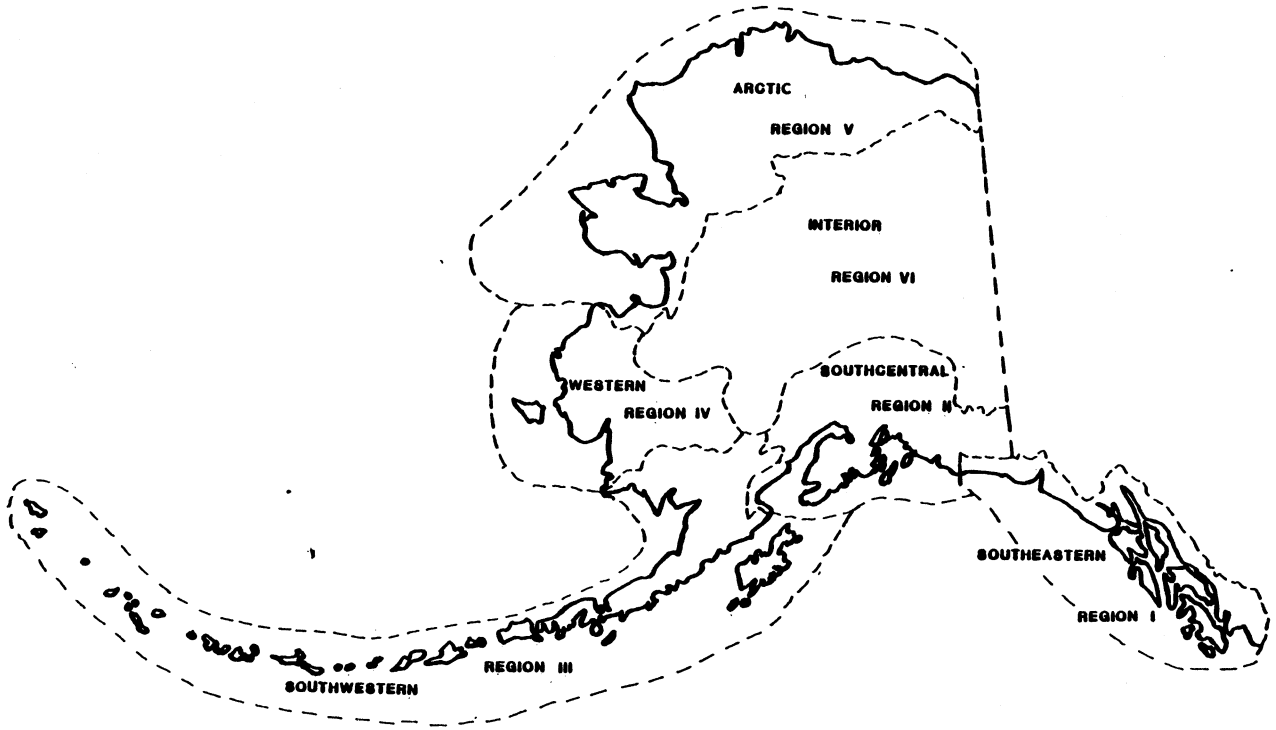

FIGURE 2

Geographic Divisions Of Anadromous Waters Catalog And Atlas

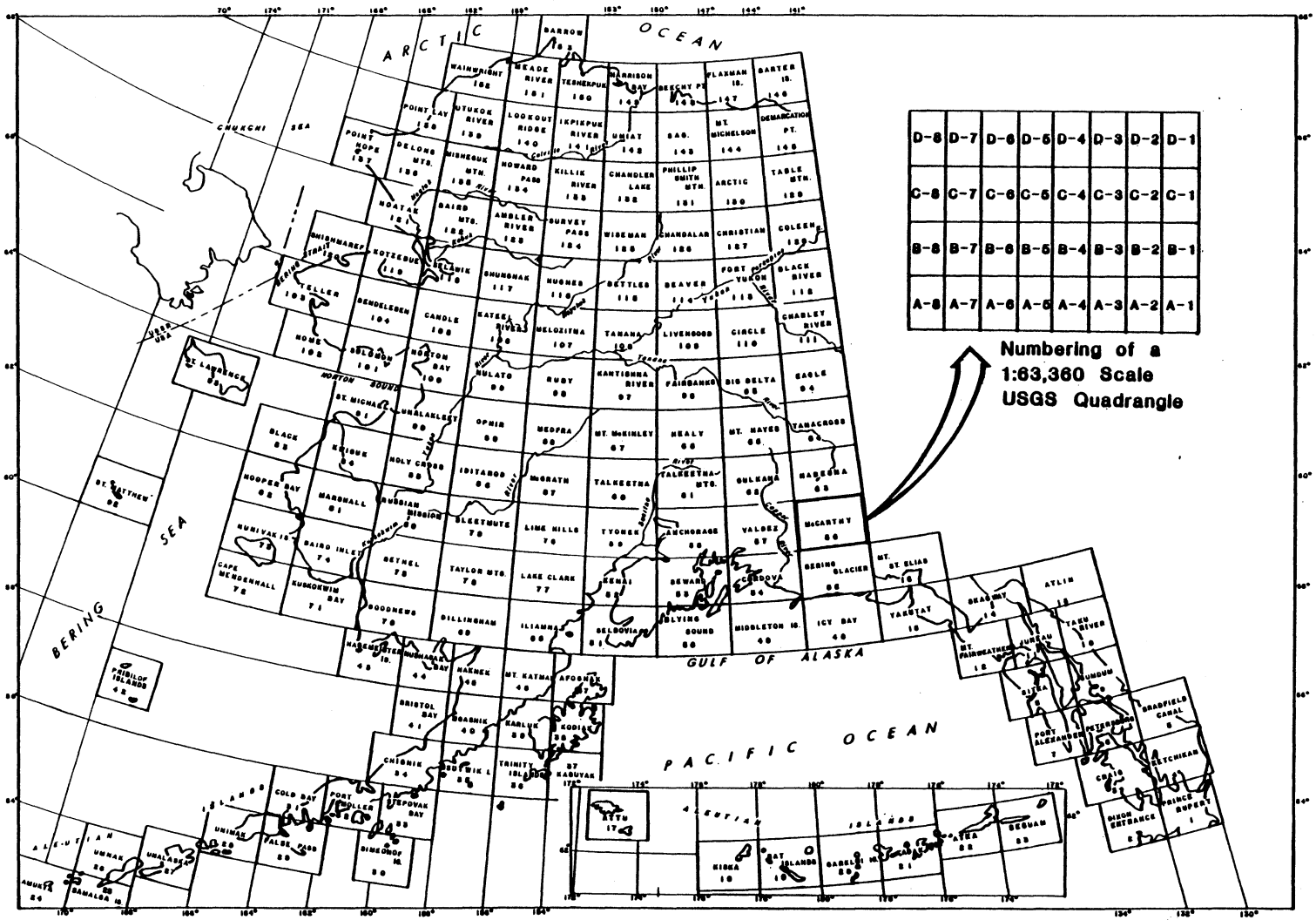

FIGURE 3

USGS 1:250000 Scale Quadrangles

TABLE I

Southeast Region I

USGS Quadrangles

	Quad No.
Atlin	13
Bering Glacier	55
Bradfield Canal	5
Craig	3
Dixon Entrance	2
Icy Bay	48
Juneau	11
Ketchikan	4
Mt. Fairweather	12
Mt. St. Elias	16
Petersburg	6
Port Alexander	7
Prince Rupert	1
Sitka	8
Skagway	14
Sumdum	9
Taku River	10
Yakutat	15

TABLE I Cont'd

Southcentral Region II

USGS Quadrangles

	Quad No.
Anchorage	58
Blying Sound	50
Cordova	54
Gulkana	62
Healy	66
Iliamna	68
Kenai	52
Lake Clark	77
McCarthy	56
Middleton Island	49
Mt Hayes	65
Mt Katmai	46
Nabesna	63
Seldovia	51
Seward	53
Talkeetna	60
Talkeetna Mountains	61
Tanacross	64
Tyonek	59
Valdez	57

TABLE I Cont'd

Southwest Region III
USGS Quadrangles

	Quad No.
Adak	21
Afognak	47
Amukta	24
Atka	22
Attu	17
Bethel	75
Bristol Bay	41
Chignik	34
Cold Bay	31
Dillingham	69
False Pass	29
Gareloi Islands	20
Goodnews Bay	70
Hagemeister Island	43
Iliamna	68
Kaguyak	37
Karluk	39
Kenai	52
Kiska	18
Kodiak	38
Lake Clark	77
Mt Katmai	46
Naknek	45
Nushagak Bay	44
Port Moller	32
Pribilof Islands	42
Rat Islands	19
Samalga Island	25
Seguam	23
Simeonof Island	30
Sutwik Island	35
Stepovak Bay	33
Taylor Mountains	76
Trinity Islands	36
Ugashik	40
Umnak	26
Unalaska	27
Unimak	28

TABLE I Cont'd

Western Region IV

USGS Quadrangles

	Quad No.
Baird Inlet	74
Bethel	75
Black	83
Cape Mendenhall	72
Goodnews Bay	70
Hagemeister Island	43
Holy Cross	85
Hooper Bay	82
Iditarod	86
Kuskokwim Bay	71
Kwiguk	84
Lake Clark	77
Lime Hills	78
Marshall	81
Nunivak Island	73
Russian Mission	80
Sleetmute	79
St Michael	91
Taylor Mountains	76
Unalakleet	90

TABLE I Cont'd

Arctic Region V
USGS Quadrangles

	Quad No.
Ambler River	123
Arctic	130
Baird Mountains	122
Barrow	153
Barter Island	146
Beechey Point	148
Bendeleben	104
Candle	105
Chandler Lake	132
Delong Mountains	136
Demarcation Point	145
Flaxman Island	147
Harrison Bay	149
Howard Pass	134
Hughes	116
Ikpikpuk River	141
Killik River	133
Kotzebue	119
Lookout Ridge	140
Meade River	151
Misheguk Mountain	135
Mt Michelson	144
Noatak	121
Nome	102
Norton Bay	100
Philip Smith Mountains	131
Point Hope	137
Point Lay	138
Sagavanirktok	143
Selawik	118
Shishmaref	120
Shungnak	117
Solomon	101
St Michael	91
Survey Pass	124
Table Mountain	129
Teller	103
Teshekpuk	150
Umiat	142
Unalakleet	90
Utukok River	139
Wainwright	152

TABLE I Cont'd

Interior Region VI
USGS Quadrangles

	Book No.	Quad No.
Arctic	2	130
Beaver	1&2	114
Bettles	1&2	115
Big Delta	2	95
Black River	2	112
Chandalar	1&2	126
Charley River	2	111
Christian	2	127
Circle	2	110
Coleen	2	128
Eagle	2	94
Fairbanks	2	96
Fort Yukon	2	113
Healy	2	66
Holy Cross	1	85
Hughes	1	116
Iditarod	1	86
Kantishna River	1&2	97
Kateel River	1	106
Lake Clark	1	77
Lime Hills	1	78
Livengood	2	109
McCarthy	2	56
McGrath	1	87
Medfra	1	88
Melozitna	1	107
Mt Hayes	2	65
Mt McKinley	1&2	67
Nabesna	2	63
Norton Bay	1	100
Nulato	1	99
Ophir	1	89
Philip Smith Mtns.	1&2	131
Ruby	1	98
Russian Mission	1	80
Shungnak	1	117
Sleetmute	1	79
Survey Pass	1	124
Table Mountain	2	129
Talkeetna	1&2	60
Tanacross	2	64
Tanana	1&2	108
Tyonek	1	59
Unalakleet	1	90
Wiseman	1	125

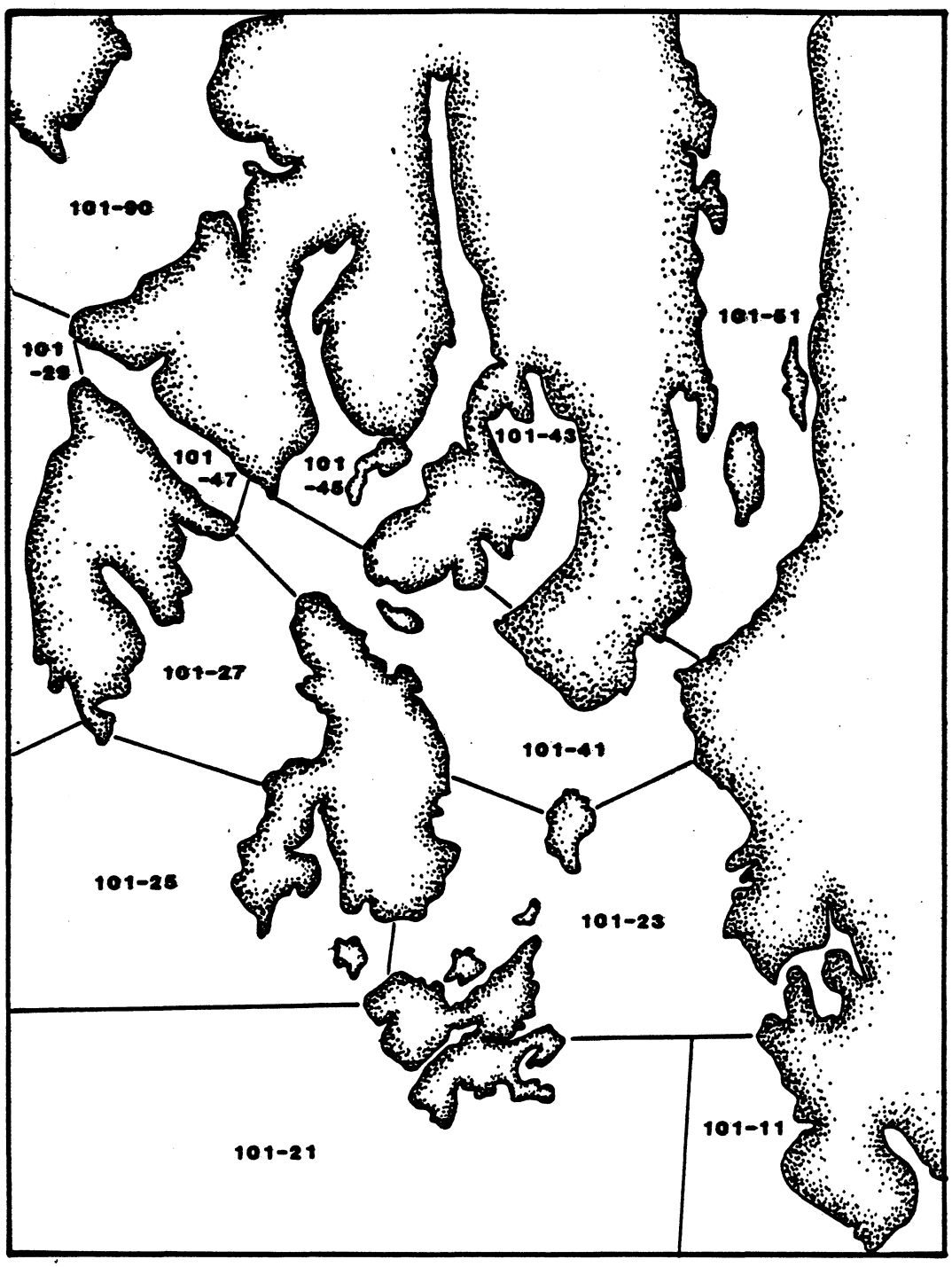

FIGURE 4

Example of ADF&G Statistical Fishing District Numbers

network is numbered from the mouth. As in the example in Figure 5, the five-digit sequence following the fishing district number identifies a specific stream within the district. The number 1 in the left column signifies a first order stream; therefore, Big River is numbered 101-23-10100.

A stream branching from this first order stream (second-order) is identified using the same base number (101-23-10100) plus a four digit number indicating that specific tributary. In the example in Figure 5 this number is 2021 for the tributary on the left. Therefore, the entire number for the example stream is 101-23-10100-2021. Third, fourth and higher order streams are numbered in the same way by adding a four digit number for each branch. The first digit for each branch sequence always indicates the stream order. By definition, the last digit in the number sequence used to identify second and higher order streams is even numbered if the tributary branches to the right (facing upstream) and odd numbered if it branches to the left. Because of space limitations on the maps, only the number sequence identifying a specific tributary is written next to that tributary; however, the entire number sequence down to the Commercial Fishing District number can be determined by following the waterway. The entire number sequence is used in the Catalog.

Lakes are designated by a number sequence with a first digit of 0. In the example shown in Figure 5, the lake occurs along a third order stream. Therefore, the lake number incorporates the third order stream number (101-23-10100-2021-3020) plus the four digit lake identifier (0010).

There are four possible lake-river systems (Figure 6). In the first system, the outlet river is named (in this example, "Big River"). The named river does not continue above the lake. The first order outlet river is numbered with the commercial fishing district number 101-23 and the first order number: 10700. The lake above this first order river retains the base number, 101-23-10700, adding the lake identifier, 0010. All tributaries above the lake retain the base number, adding second

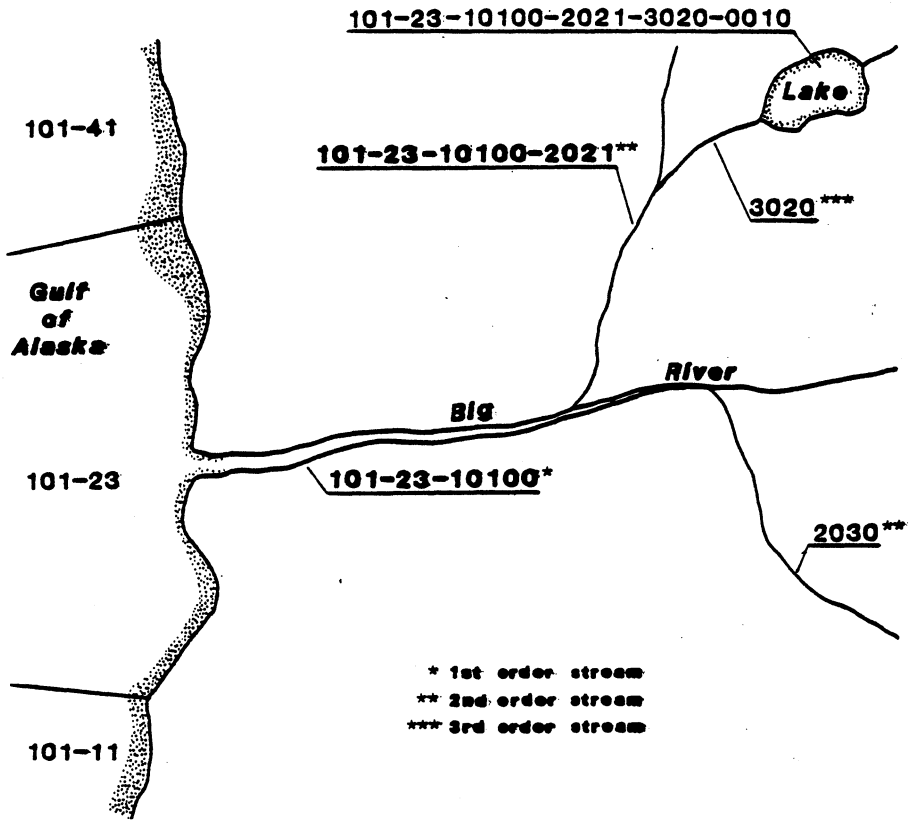

FIGURE 5
Example Of ADF&G Waterway
Numbering System

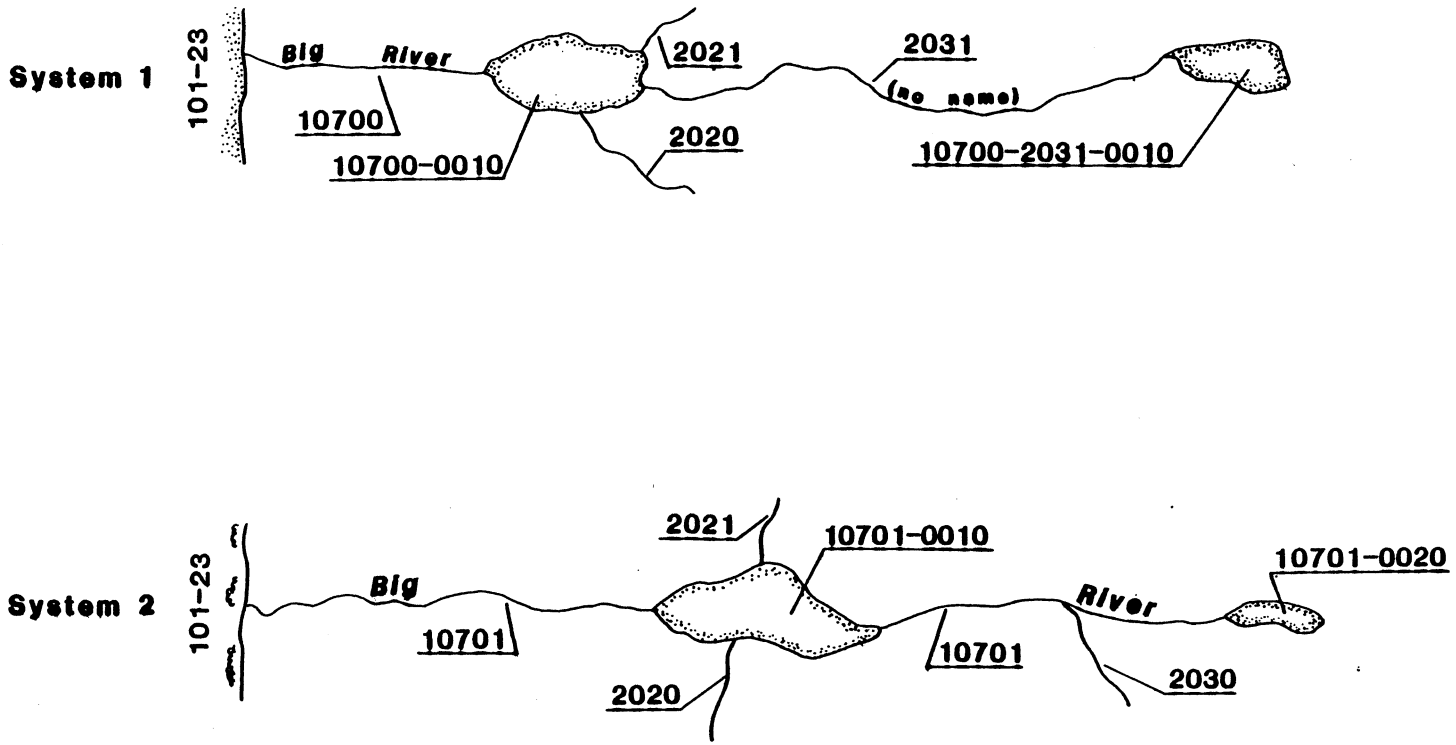

FIGURE 6

Numbering System For Lakes

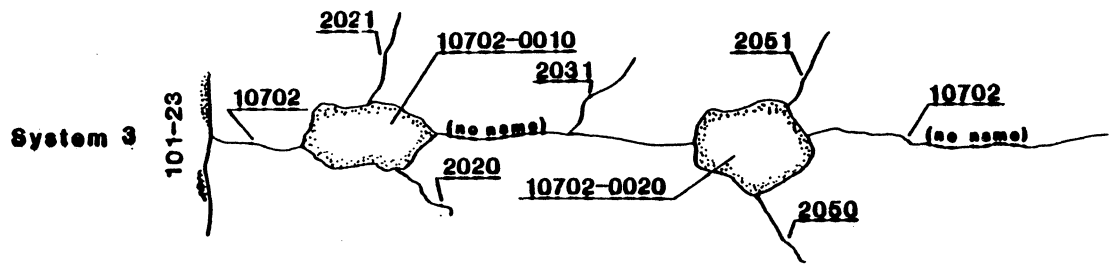

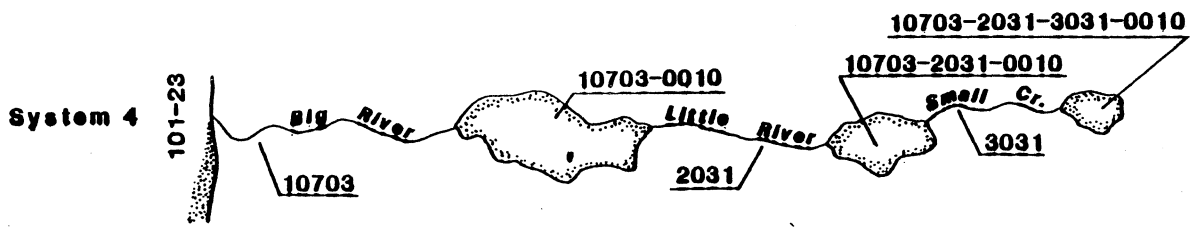

FIGURE 6 (Continued)
Numbering System For Lakes

order identifiers. The lake above the second order tributary has the same number as the secondary tributary, with an added lake number: 101-23-10700-2031-0010.

In the second lake-river system shown in Figure 6, Big River continues through a series of lakes. Therefore each lake is numbered with the tributary number 101-23-10701, and its unique lake number, 0010 for the first lake, 0020 for the second. Tributaries branching from either Big River or the lakes are designated with second order numbers added to the base number.

The river in the third lake-river system is not named, however it has a distinct main channel with tributaries. Therefore, numbering is the same as in the second system: each lake is numbered from the main channel with an added lake number (101-23-10702-0010 for the first lake, 101-23-10702-0020 for the second lake).

In the fourth example presented in Figure 6, Big River, Little River and Small Creek are numbered as first, second and third order tributaries, respectively. The lake above each tributary has the same number as the tributary below with an added lake number. In this example, the first lake (above the first order tributary) is 101-23-10703-0010, the second lake (above the second order tributary) is 101-23-10703-2031-0010, and the third lake (above the third order tributary) is 101-23-10703-2031-3031-0010.

Symbols Used on Maps

The legend on the bottom of each map contains the symbols for each fish species. The number on the lower left corner identifies the 1:63,360 scale quadrangle of the 1:250,000 scale quadrangle. (Numbers for the 1:250,000 scale quadrangles are identified in Table 1).

Arrows on the maps delimit the range of the fish (Figure 7). A single arrow at the beginning of the stream shows which fish migrate upstream. Arrows at upper regions indicate the highest point where the fish species are currently known to occur. Double arrows pointing in opposite directions are usually added to clarify information and to indicate that the range of the anadromous fish continues on to adjacent maps.

Sources of Information

Sources of information for this catalog were the ADF&G fishery atlases (1978), ADF&G field notes from each area and regional office, and various ADF&G individual reports. Additional information for Southeast Alaska was obtained from U.S. Forest Service and U.S. Fish and Wildlife Service field notes and the series Revised Anadromous Fish Stream Catalog of Southeastern Alaska (1977) by John Edgington, Robert Larson, Jim Eastwood and Paul Novak. Information from the Arctic-Yukon-Kuskokwim (AYK) Region was supplemented by Bureau of Land Management survey notes, and Index to Northslope Stream and Lake Surveys (1982) by Terry Bendock and John Burr. Data for the Southcentral Region were supplemented by the U.S. Forest Service and the U.S. Fish and Wildlife Service. Many Federal and State agencies and individuals contributed information and verified the anadromous fish data.

Limitations of Data

The inch-to-the-mile maps are used when available for the Anadromous Waters Catalog. Exceptions are in the Arctic and Southwest Regions where some 1:250,000 quadrangles have not yet been subdivided by USGS. Where inch-to-the-mile maps do not exist, anadromous fish streams are drawn on 1:250,000 quadrangles. These maps are folded and included at the end of each volume. The most recent editions of USGS maps were used for the Anadromous Waters Catalog; however, many of these maps have not been revised since the early 1950's.

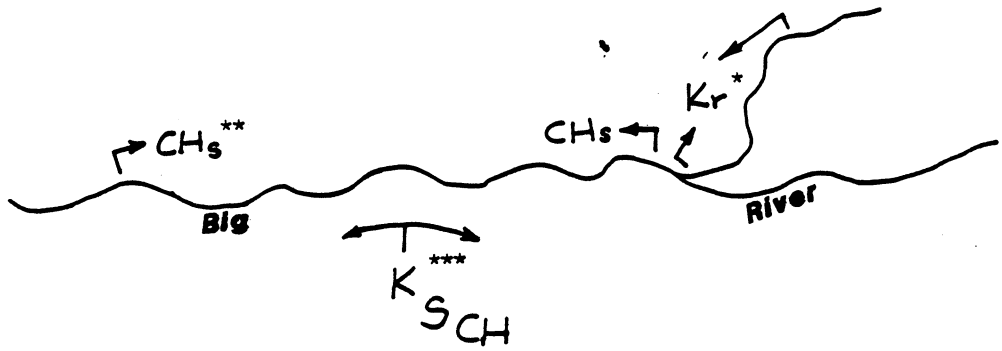

* Single arrows indicate King Salmon rearing in the tributary only.

** Single arrows along Big River indicate a specific Chum spawning area.

*** Double arrows indicate King, Chum and Sockeye continuing across the map and onto both adjoining maps.

FIGURE 7

Delineation Of The Range Of The Fish Within A Channel

Locations of the stream reaches were described as accurately as possible but inaccuracies in the legal descriptions may occur because channel and coastline configurations have changed since the maps were published. As updated maps become available from USGS, the coordinates of the channels and coastlines in the Catalog which are inaccurate will be changed. In situations where the stream configuration has changed, permits are required for the present waterway, regardless of its actual distance from the mapped or legally described channel.

Virtually all coastal waters in the State provide important habitat for anadromous fish. Small tributaries, flood channels, intermittent streams and beaver ponds are often used for rearing. Because of their small size or ephemeral nature, these systems are often not included on 1:63,360 scale maps. Most surveys are conducted by aircraft for purposes of determining escapement to manage the commercial fisheries. The presence of juvenile fish and the actual upper limit of anadromous fish are not observed during these aerial surveys. Therefore, the upper points of stream reaches recorded on the fishery maps usually reflect the extent of fish surveys in a particular waterway rather than the actual limits to fish occurrence or of habitat use. In addition, only a limited number of the waterways in Alaska have actually been surveyed. It will be many years before ADF&G has surveyed all of the waterways in this vast State.

UPDATE PROCEDURES

The updating procedures of the Anadromous Waters Catalog allow for continuous revisions of the Catalog. Waterways can be added or deleted and the upper range of anadromous waterways changed as more current surveys document the presence or absence of anadromous fish. Proposals for additions or changes to the Catalog can be made by ADF&G personnel, private individuals and other agencies. All proposed changes or additions will be field checked or documented by ADF&G.

Proposals for revisions to the Anadromous Waters Catalog, including inclusion of newly identified anadromous waterways, deletion of waterways determined to not contain anadromous fish or changes to the upper points, should be submitted to:

Alaska Department of Fish and Game
Habitat Division
333 Raspberry Road
Anchorage, Alaska 99502

The waterway should be located on a 1:63,360 scale USGS map (or 1:250,000 scale if 1:63,360 scale is unavailable for the area). The map should show the mouth of the waterway and the upper known extent of the anadromous fish. All other quadrangle maps needed to delineate the specific uses of the proposed waterway should be included. The species using the waterway must be specified and the activities for which the waterway is used (migration, spawning, rearing, or overwintering) should be specified if known.

Changes to the Anadromous Waters Catalog will be made in accordance with the regulation adopting procedures of the Administrative Procedures Act (AS 44.62). It is anticipated that the Catalog will be revised annually, as necessary.

DEFINITIONS

For purposes of this Catalog, the following definitions are set forth:

1. "anadromous fish" means fish which enter fresh water from the sea for spawning purposes. This includes anadromous Dolly Varden, rainbow trout (steelhead), arctic char, sheefish, smelt, lamprey, whitefish, coastal cutthroat trout and salmon;

2. "anadromous fish stream" or "anadromous fish waterway" means a river, lake or stream listed in this Catalog and includes all sloughs and backwaters adjoining the listed waters, and that portion of the streambed which is covered by ordinary high water;

3. "catalog" means Catalog of Waters Important for Spawning, Rearing and Migration of Anadromous Fishes.

4. "lake" means a ponded body of inland water that has a restricted outlet or no outlet, and contains fish;

5. "migration" means the predictable, purposeful or seasonal movement of fish, unrestricted by other than natural influences;

6. "overwintering" means inhabitance by fish of a water body, including its substrate, at any time during October 1 through April 30;

7. "permit" means a habitat protection permit including an anadromous fish protection permit and any amendment or condition issued or approved by the Commissioner or his authorized designee, which has not expired or been suspended, or revoked; a permit constitutes approval of the plans and specifications required by AS 16.05.840, AS 16.05.870, AS 16.20.060, AS 16.20.260 and includes any activity authorized under AS 16.20.120-130;

8. "permittee" means the holder of a permit and includes anyone employed, contracted or assigned by the person to whom the permit was issued to conduct a land or water use operation;

9. "pollution" means causing alteration of a stream, river or lake to the extent that the water fails to meet the water quality standards of the Department of Environmental Conservation set forth in 18 AAC 70.010-110;

10. "portion of the streambed which is covered by ordinary high water" means the stream and the exposed stream bed and banks between the natural vegetation on both banks, except that if the stream is braided, the exposed stream bed and banks are delimited by the natural vegetation bordering the most distant channels;

11. "rearing" means the life phase of a fish from hatching until spawning, or any portion thereof;

12. "regional and area office" means the Alaska Department of Fish and Game, Habitat Division offices located as follows:

Region I

230 South Franklin Street
Room 301
Juneau, Alaska 99801

415 Main Street
Ketchikan, alaska 99901

Post Office Box 499
Sitka, Alaska 99835

Post Office Box 667
Petersburg, Alaska 99833

Region II

333 Raspberry Road
Anchorage, Alaska 99501

Region III

1300 College Road
Fairbanks, Alaska 99701

Pipeline Surveillance Office

1001 Noble Street, Suite 450
Fairbanks, Alaska 99701

13. "spawning" means deposition or fertilization of eggs, including preparation for deposition or fertilization.

INTERPRETATION OF THE CATALOG

Streams and Rivers

Each stream in the Catalog of Waters Important for the Spawning, Rearing or Migration of Anadromous Fish is listed on two lines. The first line contains the stream number and information about the location of the mouth of the stream. The second line lists the stream name (if known) and locates the upper point. Column headings occur at the top of each page. For example, the Salmon River (near Ketchikan) would be listed:

STREAM/LAKE	MAP SHEET	LAT./LONG	LEGAL
101-15-10500	Ketchikan D-1	55 54 30 130 1 39	C 69S100E11
Salmon River	Bradfield Canal A-1	56 1 33 130 4 15	C 67S 99E26

The first line gives:

1. the stream number (101-15-10500);
2. the quadrangle name containing the mouth of the stream (Ketchikan D-1);
3. the latitude-longitude of the mouth of the stream (55 degrees, 54 minutes, 30 seconds latitude, 130 degrees, 4 minutes, 15 seconds longitude);
4. the legal description of the stream mouth, given by meridian (C=Copper River), range (69S), township (100E), and section (11).

The second line gives:

1. the stream name, if known (Salmon River);
2. the quadrangle name containing the stream's upper point, if different from the quadrangle containing the mouth (Bradfield Canal A-1)
3. the latitude-longitude of the upper point;
4. the legal description of the upper point.

Lakes

Lakes are also listed in the Catalog on two lines. For example, Hidden Inlet Lake (in Southeast Alaska) is listed:

STREAM/LAKE	MAP SHEET	LAT./LONG	LEGAL
101-11-11000-0010	Prince Rupert D-2	54 59 15 130 24 1	C 79S100E30
Hidden Inlet Lake			

The first line shows:

1. the lake number (101-11-11000-0010);
2. the quadrangle name on which most or all of the lake occurs (Prince Rupert D-2);
3. the latitude and longitude of the approximate center point of the lake (54 degrees, 59 minutes, 15 seconds latitude and 130 degrees, 24 minutes, 1 second longitude);
4. the legal description of the approximate center of the lake, given by meridian (C= Copper River), range (79S) township (100E) and Section (11).

The second line gives the name of the lake, if known (Hidden Inlet Lake).

Lakes will not have mouths or upper points. Where a lakes occurs on several quadrangle maps, the quadrangle which contains the largest area of the lake will be listed.

The locational information (latitude-longitude and legal description) is taken from the U.S. Geological Survey quadrangle maps. Most of these quadrangles are now out of date, with many streams and portions of coastlines having been displaced. The maps may no longer accurately represent the true geographic location of the stream or lake. However, the locations provided in the Catalog are within the tolerances of the

USGS maps and the intent of the locational information is to avoid any ambiguity in referring to a specific stream or lake. Therefore, locations listed in the Catalog should be compared to the USGS maps and not to field surveyed or photo-extracted locations.

Stream/Lake	Map Sheet	Lat./Long.	Legal
101-11-10030	PRINCE RUPERT D-3	54 53 32 130 56 52	C 80S 96E33
		54 53 30 130 56 19	C 80S 96E34
101-11-10047	PRINCE RUPERT D-3	54 48 14 130 54 58	C 81S 97E34
		54 48 23 130 54 59	C 81S 97E33
101-11-10050	PRINCE RUPERT D-3	54 47 38 130 54 20	C 82S 97E 3
		54 47 52 130 53 33	C 81S 97E34
101-11-10100	PRINCE RUPERT D-3	54 49 56 130 47 35	C 81S 98E20
		54 49 18 130 48 20	C 81S 98E29
101-11-10120	PRINCE RUPERT D-3	54 50 26 130 47 59	C 81S 98E17
		54 50 15 130 48 43	C 81S 98E20
10111-10140	PRINCE RUPERT D-3	54 50 53 130 48 18	C 81S 98E17
		54 52 47 130 50 4	C 81S 98E 6
101-11-10140-2002	PRINCE RUPERT D-3	54 50 59 130 48 8	C 81S 98E17
		54 52 27 130 47 18	C 81S 98E 4
101-11-10180	PRINCE RUPERT D-3	54 49 27 130 45 32	C 81S 98E27
		54 50 5 130 45 46	C 81S 98E22
101-11-10220	PRINCE RUPERT D-3	54 50 54 130 44 43	C 81S 98E15
		54 51 20 130 45 5	C 81S 98E10
101-11-10250	PRINCE RUPERT D-3	54 53 55 130 45 4	C 80S 97E26
		54 53 46 130 45 45	C 80S 97E35
101-11-10270	PRINCE RUPERT D-3	54 55 56 130 45 34	C 80S 97E14
		54 55 49 130 46 4	C 80S 97E15
101-11-10290	PRINCE RUPERT D-3	54 56 22 130 45 31	C 80S 97E14
		54 56 40 130 45 52	C 80S 97E11
101-11-10330	PRINCE RUPERT D-3	54 57 49 130 44 36	C 80S 97E 2
		54 58 40 130 44 23	C 79S 97E36
101-11-10370	PRINCE RUPERT D-3	54 57 28 130 44 2	C 80S 97E 1
		54 58 9 130 43 5	C 80S 97E 1
101-11-10390	PRINCE RUPERT D-3	54 54 21 130 43 34	C 80S 97E25
		54 54 38 130 43 15	C 80S 97E25
101-11-10390-0010 Nakat Lake	PRINCE RUPERT D-3	54 55 27 130 42 47	C 80S 98E19
101-11-10410	PRINCE RUPERT D-3	54 53 5 130 43 45	C 80S 97E36
		54 52 39 130 43 22	C 81S 98E 2

Stream/Lake	Map Sheet	Lat./Long.	Legal
101-11-10490	PRINCE RUPERT D-3	54 47 45 130 41 26	C 81S 99E31
		54 47 8 130 40 55	C 82S 99E 6
101-11-10520	PRINCE RUPERT D-2	54 49 28 130 39 8	C 81S 99E29
		54 49 7 130 39 18	C 81S 99E29
101-11-10560	PRINCE RUPERT D-2	54 49 56 130 39 17	C 81S 99E20
		54 50 13 130 39 17	C 81S 99E20
101-11-10580	PRINCE RUPERT D-3	54 51 8 130 41 46	C 81S 98E13
		54 51 1 130 42 25	C 81S 98E13
101-11-10600	PRINCE RUPERT D-3	54 56 40 130 40 28	C 80S 98E 8
		54 57 1 130 40 53	C 80S 98E 8
101-11-10630	PRINCE RUPERT D-2	54 57 58 130 38 40	C 80S 98E 4
		54 58 9 130 39 9	C 80S 98E 4
101-11-10640	PRINCE RUPERT D-2	54 58 31 130 35 57	C 79S 98E35
		54 58 58 130 35 52	C 79S 98E35
101-11-10650	PRINCE RUPERT D-2	54 58 18 130 35 41	C 79S 98E35
		54 57 50 130 35 0	C 80S 98E 1
101-11-10650-2003	PRINCE RUPERT D-2	54 58 13 130 35 27	C 79S 98E36
		54 59 26 130 34 48	C 79S 98E25
101-11-10680	PRINCE RUPERT D-2	54 57 23 130 37 56	C 80S 98E 3
		54 57 13 130 37 39	C 80S 98E10
101-11-10700	PRINCE RUPERT D-2	54 54 11 130 39 3	C 80S 98E28
		54 54 35 130 38 26	C 80S 98E27
101-11-10720	PRINCE RUPERT D-2	54 50 39 130 38 35	C 81S 99E17
		54 51 8 130 37 58	C 81S 99E16
101-11-10740	PRINCE RUPERT D-2	54 51 32 130 34 28	C 81S 99E11
		54 51 48 130 35 32	C 81S 99E11
101-11-10750	PRINCE RUPERT D-2	54 53 8 130 31 46	C 80S 99E32
		54 54 41 130 33 45	C 80S 99E19
101-11-10770	PRINCE RUPERT D-2	54 54 30 130 28 35	C 80S 99E27
		54 54 34 130 29 3	C 80S 99E27
101-11-10780	PRINCE RUPERT D-2	54 54 57 130 28 55	C 80S 99E22
		54 55 38 130 29 52	C 80S 99E16
101-11-10790	PRINCE RUPERT D-2	54 57 11 130 28 12	C 80S 99E10
		54 58 35 130 27 39	C 79S 99E35

Stream/Lake	Map Sheet	Lat./Long.	Legal
101-11-10790-0010	PRINCE RUPERT D-2	54 59 5 130 27 45	C 79S 99E26
101-11-10820	PRINCE RUPERT D-2	54 56 11 130 27 34	C 80S 99E14
		54 56 40 130 27 25	C 80S 99E11
101-11-10830	PRINCE RUPERT D-2	54 55 57 130 27 32	C 80S 99E14
		54 56 16 130 26 38	C 80S 99E14
101-11-10840	PRINCE RUPERT D-2	54 54 26 130 27 17	C 80S 99E26
		54 55 40 130 25 32	C 80S 99E13
101-11-10860	PRINCE RUPERT D-2	54 53 6 130 28 40	C 80S 99E34
		54 52 49 130 29 14	C 81S100E 5
101-11-10880	PRINCE RUPERT D-2	54 48 59 130 34 9	C 81S 99E26
		54 49 28 130 34 21	C 81S 99E26
101-11-10890	PRINCE RUPERT D-2	54 48 47 130 33 0	C 81S 99E25
		54 49 34 130 32 26	C 81S100E19
101-11-10910	PRINCE RUPERT D-2	54 51 13 130 28 48	C 81S100E16
		54 51 46 130 29 18	C 81S100E 8
101-11-10930	PRINCE RUPERT D-2	54 52 10 130 26 31	C 81S100E 3
		54 52 18 130 26 59	C 81S100E 3
101-11-10950	PRINCE RUPERT D-2	54 52 30 130 26 7	C 81S100E 3
		54 52 46 130 26 20	C 81S100E 3
101-11-10960	PRINCE RUPERT D-2	54 52 39 130 25 49	C 81S100E 2
		54 52 54 130 25 55	C 81S100E 2
101-11-10990	PRINCE RUPERT D-2	54 56 33 130 20 30	C 80S100E 9
		54 57 24 130 20 50	C 80S100E 4
101-11-11000	PRINCE RUPERT D-2	54 58 19 130 21 43	C 79S100E33
		54 58 26 130 22 10	C 79S100E32
101-11-11000-0010 Hidden Inlet Lake	PRINCE RUPERT D-2	54 59 15 130 24 1	C 79S100E30
101-11-11010	KETCHIKAN A-1	55 1 54 130 18 54	C 79S100E11
	KETCHIKAN A-2	55 5 3 130 20 33	C 78S100E28
101-11-11010-2006	KETCHIKAN A-1	55 4 58 130 19 36	C 78S100E27
		55 5 40 130 19 14	C 78S100E22
101-11-11055	KETCHIKAN A-1	55 1 8 130 15 20	C 79S101E18
		55 1 25 130 15 38	C 79S101E18

Stream/Lake	Map Sheet	Lat./Long.	Legal
101-11-11060	KETCHIKAN A-1	55 1 9 130 15 5	C 79S101E18
		55 1 47 130 15 12	C 79S101E 7
101-15-10060	KETCHIKAN A-1	55 6 37 130 11 38	C 78S101E16
Harrison Creek		55 7 29 130 12 13	C 78S101E 9
101-15-10080	KETCHIKAN A-1	55 10 1 130 9 18	C 77S101E26
		55 9 57 130 10 24	C 77S101E27
101-15-10100	KETCHIKAN A-1	55 11 33 130 7 15	C 77S101E13
		55 11 46 130 9 18	C 77S101E14
101-15-10110	KETCHIKAN A-1	55 14 8 130 6 3	C 76S101E32
		55 13 47 130 6 44	C 76S101E31
101-15-10120	KETCHIKAN B-1	55 15 5 130 6 44	C 76S101E30
		55 15 0 130 7 3	C 76S101E30
101-15-10140	KETCHIKAN A-1	55 14 53 130 5 56	C 76S101E29
	KETCHIKAN B-1	55 15 59 130 5 53	C 76S101E20
101-15-10142	KETCHIKAN A-1	55 14 29 130 5 36	C 76S101E32
		55 15 0 130 4 48	C 76S101E28
101-15-10143	KETCHIKAN A-1	55 13 43 130 5 21	C 77S102E 6
		55 14 33 130 5 5	C 76S101E32
101-15-10190	KETCHIKAN B-1	55 23 56 130 3 39	C 75S101E 4
		55 21 13 130 12 11	C 75S100E22
101-15-10190-0020	KETCHIKAN B-1	55 21 5 130 12 43	C 75S100E21
101-15-10280	KETCHIKAN C-1	55 33 31 130 8 21	C 73S100E12
		55 33 43 130 9 42	C 73S100E11
101-15-10330	KETCHIKAN D-1	55 45 34 130 10 31	C 70S 99E36
Davis River		55 49 59 130 18 2	C 70S 99E 6
101-15-10390	KETCHIKAN D-1	55 48 46 130 8 29	C 70S100E 7
		55 52 59 130 11 39	C 69S 99E14
101-15-10390-2005	KETCHIKAN D-1	55 50 8 130 10 59	C 70S 99E 2
		55 50 9 130 12 55	C 70S 99E 3
101-15-10400	KETCHIKAN D-1	55 49 45 130 6 11	C 70S100E 4
		55 50 8 130 6 25	C 70S100E 5
101-15-10500	KETCHIKAN D-1	55 54 30 130 1 39	C 69S100E11
Salmon River	BRADFIELD CANAL A-1	56 1 33 130 4 15	C 67S 99E26

Stream/Lake	Map Sheet	Lat./Long.	Legal
101-15-10500-2003	KETCHIKAN D-1	55 55 6 130 2 10	C 69S100E 2
		55 55 5 130 2 32	C 69S100E 2
101-15-10500-2004	KETCHIKAN D-1	55 56 40 130 3 5	C 68S 99E26
		55 56 42 130 2 41	C 68S 99E25
101-15-10500-2005	KETCHIKAN D-1	55 56 52 130 3 57	C 68S 99E26
		55 56 41 130 4 19	C 68S 99E27
101-15-10500-2005-3002	KETCHIKAN D-1	55 56 55 130 4 15	C 68S 99E26
		55 57 34 130 4 41	C 68S 99E22
101-15-10500-2006	KETCHIKAN D-1	55 57 25 130 3 39	C 68S 99E23
Fish Creek		55 58 58 130 3 6	C 68S 99E11
101-15-10500-2019	BRADFIELD CANAL A-1	56 1 33 130 4 15	C 67S 99E26
		56 3 17 130 5 20	C 67S 99E15
101-21-10110	PRINCE RUPERT D-5	54 54 16 131 23 6	C 80S 93E27
		54 56 1 131 23 0	C 80S 93E15
101-21-10110-2007	PRINCE RUPERT D-5	54 54 42 131 24 6	C 80S 93E21
		54 54 25 131 24 39	C 80S 93E28
101-21-10110-2011	PRINCE RUPERT D-5	54 55 23 131 24 38	C 80S 93E21
		54 55 52 131 25 9	C 80S 93E17
101-21-10170	PRINCE RUPERT D-5	54 55 48 131 20 31	C 80S 93E13
	PRINCE RUPERT D-4	54 55 56 131 19 29	C 80S 93E13
101-21-10170-0030	PRINCE RUPERT D-4	54 56 14 131 19 53	C 80S 93E13
101-21-10170-0040	PRINCE RUPERT D-4	54 55 56 131 19 4	C 80S 94E18
101-21-10200	PRINCE RUPERT D-5	54 55 19 131 20 45	C 80S 93E23
		54 55 18 131 20 28	C 80S 93E24
101-21-10200-0010	PRINCE RUPERT D-5	54 55 20 131 20 16	C 80S 93E24
101-21-10250	PRINCE RUPERT D-4	54 53 4 131 19 2	C 80S 94E31
	PRINCE RUPERT D-5	54 54 49 131 20 57	C 80S 93E23
101-21-10300	PRINCE RUPERT D-4	54 54 10 131 15 7	C 80S 94E28
		54 54 1 131 15 34	C 80S 94E28
101-21-10300-0010	PRINCE RUPERT D-4	54 54 3 131 16 1	C 80S 94E28

Stream/Lake	Map Sheet	Lat./Long.	Legal
101-23-10050	KETCHIKAN A-4	55 6 53 131 2 16	C 78S 95E12
		55 7 49 131 2 25	C 78S 95E 1
101-23-10070	KETCHIKAN A-4	55 5 56 131 1 25	C 78S 95E24
		55 6 42 131 0 0	C 78S 96E18
101-23-10100	KETCHIKAN A-3	55 2 46 130 58 20	C 79S 96E 5
		55 3 3 130 57 12	C 79S 96E 4
101-23-10100-0010	KETCHIKAN A-3	55 3 23 130 56 11	C 78S 96E34
101-23-10100-2004	KETCHIKAN A-3	55 3 13 130 55 52	C 79S 96E 3
		55 2 27 130 55 53	C 79S 96E10
101-23-10110	KETCHIKAN A-3	55 2 6 130 58 37	C 79S 96E 8
		55 0 46 130 57 18	C 79S 96E21
101-23-10110-0010 Kah Shakes Lake	KETCHIKAN A-3	55 1 17 130 57 41	C 79S 96E16
101-23-10130	KETCHIKAN A-4	55 1 36 131 0 0	C 79S 96E18
	KETCHIKAN A-3	55 0 25 130 58 44	C 79S 96E20
101-23-10130-0010	KETCHIKAN A-3	55 0 59 130 59 11	C 79S 96E17
101-23-10172	PRINCE RUPERT D-3	54 59 2 130 55 34	C 79S 96E27
		54 59 20 130 55 19	C 79S 96E27
101-23-10130	KETCHIKAN A-3	55 0 29 130 54 12	C 79S 96E23
		55 1 15 130 54 9	C 79S 96E14
101-23-10190	PRINCE RUPERT D-3	54 59 48 130 53 2	C 79S 96E25
		55 0 0 130 52 48	C 79S 96E24
101-23-10250	PRINCE RUPERT D-3	54 58 57 130 52 53	C 79S 96E36
		54 59 24 130 52 10	C 79S 96E25
101-23-10260	PRINCE RUPERT D-3	54 58 9 130 51 43	C 80S 97E 6
		54 58 10 130 51 6	C 79S 97E31
101-23-10260-2005	PRINCE RUPERT D-3	54 58 10 130 51 6	C 79S 97E31
		54 58 57 130 50 30	C 79S 97E32
101-23-10270	PRINCE RUPERT D-3	54 57 56 130 51 47	C 80S 97E 6
		54 55 40 130 47 53	C 80S 97E16
101-23-10270-0020	PRINCE RUPERT D-3	54 56 58 130 49 54	C 80S 97E 8

Stream/Lake	Map Sheet	Lat./Long.	Legal
101-23-10320	PRINCE RUPERT D-3	54 57 10 130 52 47	C 80S 96E12
		54 55 52 130 50 51	C 80S 97E18
101-23-10340	PRINCE RUPERT D-3	54 56 7 130 53 18	C 80S 96E13
		54 54 40 130 51 44	C 80S 97E30
101-23-10360	PRINCE RUPERT D-3	54 56 10 130 54 12	C 80S 96E14
		54 55 24 130 54 17	C 80S 96E23
101-23-10440	PRINCE RUPERT D-4	54 55 1 131 16 54	C 80S 94E20
		54 54 41 131 17 5	C 80S 94E29
101-23-10490	PRINCE RUPERT D-4	54 56 50 131 14 1	C 80S 94E10
		54 56 37 131 15 6	C 80S 94E 9
101-23-10550	PRINCE RUPERT D-4	54 57 45 131 15 0	C 80S 94E 4
		54 57 32 131 15 39	C 80S 94E 4
101-23-10600	PRINCE RUPERT D-4	54 57 43 131 18 53	C 80S 94E 6
		54 57 39 131 17 43	C 80S 94E 6
101-23-10650	PRINCE RUPERT D-5	54 57 22 131 20 30	C 80S 93E 1
		54 56 29 131 21 50	C 80S 93E11
101-23-10690	PRINCE RUPERT D-5	54 58 7 131 21 3	C 80S 93E 2
		54 57 44 131 21 47	C 80S 93E 2
101-23-10720	PRINCE RUPERT D-5	54 57 33 131 23 57	C 80S 93E 4
		54 57 11 131 24 37	C 80S 93E 9
101-23-10740	PRINCE RUPERT D-5	54 57 42 131 25 5	C 80S 93E 4
		54 57 8 131 24 46	C 80S 93E 9
101-23-10790	KETCHIKAN A-5	55 0 55 131 23 45	C 79S 93E16
		55 1 30 131 24 3	C 79S 93E16
101-23-10870	KETCHIKAN A-5	55 5 26 131 22 42	C 78S 93E22
		55 5 31 131 23 18	C 78S 93E22
101-23-10940	KETCHIKAN A-5	55 6 34 131 22 58	C 78S 93E15
		55 7 35 131 23 44	C 78S 93E 9
101-23-11000 Beaver Creek	KETCHIKAN A-4	55 4 59 131 13 43	C 78S 94E27
		55 4 59 131 13 4	C 78S 94E26
101-23-11000-0010	KETCHIKAN A-4	55 4 55 131 12 30	C 78S 94E26
101-23-11000-2003	KETCHIKAN A-4	55 5 0 131 12 44	C 78S 94E26
		55 5 11 131 12 51	C 78S 94E23

Stream/Lake	Map Sheet	Lat./Long.	Legal
101-25-10250	KETCHIKAN A-5	55 3 28 131 30 31	C 78S 92E35
		55 4 55 131 24 21	C 78S 93E28
101-25-10250-0010 Tamgas Lake	KETCHIKAN A-5	55 3 35 131 29 11	C 78S 92E36
101-25-10250-0020	KETCHIKAN A-5	55 4 41 131 26 40	C 73S 93E29
101-25-10250-0030 Kwain Lake	KETCHIKAN A-5	55 4 47 131 24 7	C 78S 93E28
101-25-10300	KETCHIKAN A-5	55 1 12 131 27 10	C 79S 93E18
		55 1 23 131 28 25	C 79S 92E13
101-27-10090	KETCHIKAN A-5	55 10 10 131 33 23	C 77S 92E28
		55 10 15 131 32 37	C 77S 92E27
101-27-10190	KETCHIKAN A-6	55 9 52 131 44 26	C 77S 91E29
		55 10 26 131 45 10	C 77S 91E19
101-27-10230	KETCHIKAN A-6	55 12 25 131 43 32	C 77S 91E 8
		55 11 54 131 44 31	C 77S 91E17
101-27-10260	KETCHIKAN A-6	55 12 57 131 44 44	C 77S 91E 5
		55 12 19 131 45 23	C 77S 91E 7
101-27-10280	KETCHIKAN A-6	55 13 5 131 45 1	C 77S 91E 6
		55 13 12 131 45 53	C 77S 91E 6
101-27-10300	KETCHIKAN A-6	55 14 21 131 45 16	C 76S 90E32
		55 14 0 131 46 4	C 76S 90E32
101-27-10340	KETCHIKAN B-6	55 15 39 131 46 10	C 76S 90E20
		55 15 19 131 46 46	C 76S 90E30
101-27-10340-2002	KETCHIKAN B-6	55 15 39 131 46 24	C 76S 90E20
		55 15 48 131 46 51	C 76S 90E19
101-27-10360 Bostwick Creek	KETCHIKAN B-6	55 15 55 131 46 1	C 76S 90E20
		55 19 13 131 44 39	C 75S 90E33
101-27-10360-0020 Bostwick Lake	KETCHIKAN B-6	55 19 31 131 44 36	C 75S 90E33
101-27-10360-2003	KETCHIKAN B-6	55 16 51 131 46 42	C 76S 90E17
		55 16 45 131 47 17	C 76S 90E18
101-27-10360-2005	KETCHIKAN B-6	55 16 58 131 46 41	C 76S 90E17
		55 18 13 131 47 21	C 76S 90E 6

Stream/Lake	Map Sheet	Lat./Long.	Legal
101-27-10388	KETCHIKAN B-6	55 15 6 131 44 44	C 76S 90E28
		55 15 26 131 44 5	C 76S 90E28
101-27-10520	KETCHIKAN B-6	55 16 56 131 41 13	C 76S 90E14
		55 16 32 131 41 52	C 76S 90E14
101-27-10560	KETCHIKAN B-6	55 17 48 131 41 16	C 76S 90E11
		55 17 29 131 42 7	C 76S 90E11
101-27-10610	KETCHIKAN B-6	55 18 42 131 41 42	C 76S 90E 2
		55 18 41 131 43 4	C 76S 90E 3
101-27-10620	KETCHIKAN B-6	55 18 42 131 41 34	C 76S 90E 2
		55 19 49 131 41 41	C 75S 90E35
101-27-10620-0010	KETCHIKAN B-6	55 19 9 131 41 23	C 75S 90E35
101-27-10620-2001	KETCHIKAN B-6	55 18 48 131 41 35	C 76S 90E 2
		55 19 2 131 42 55	C 75S 90E34
101-29-10060	KETCHIKAN B-6	55 22 37 131 49 39	C 75S 89E12
Vallenar Creek		55 20 51 131 48 10	C 75S 90E19
101-29-10060-2001	KETCHIKAN B-6	55 22 23 131 49 43	C 75S 89E13
		55 22 11 131 49 15	C 75S 89E13
101-29-10060-2005	KETCHIKAN B-6	55 21 36 131 49 16	C 75S 89E13
		55 21 38 131 48 33	C 75S 89E13
101-29-10060-2005-3002	KETCHIKAN B-6	55 21 34 131 49 0	C 75S 89E24
		55 21 32 131 48 27	C 75S 89E24
101-29-10110	KETCHIKAN B-6	55 21 4 131 51 4	C 75S 89E23
		55 20 30 131 49 56	C 75S 89E26
101-29-10170	KETCHIKAN B-6	55 19 45 131 51 37	C 75S 89E34
		55 19 5 131 50 45	C 75S 89E35
101-29-10350	KETCHIKAN A-6	55 12 4 131 49 26	C 77S 90E10
		55 11 31 131 48 41	C 77S 90E14
101-30-10050	KETCHIKAN A-3	55 6 48 130 53 1	C 78S 96E13
		55 7 24 130 53 28	C 78S 96E12
101-30-10090	KETCHIKAN A-3	55 9 41 130 49 59	C 77S 97E29
		55 10 38 130 50 8	C 77S 97E20
101-30-10120	KETCHIKAN A-3	55 11 51 130 49 10	C 77S 97E17
		55 14 9 130 42 35	C 76S 97E32

Stream/Lake	Map Sheet	Lat./Long.	Legal
101-30-10120-0010	KETCHIKAN A-3	55 12 49 130 48 3	C 77S 97E 9
101-30-10120-0020	KETCHIKAN A-3	55 13 8 130 46 28	C 77S 97E 3
101-30-10120-2006	KETCHIKAN A-3	55 12 29 130 45 3	C 77S 97E11
		55 11 59 130 45 2	C 77S 97E14
101-30-10120-2008	KETCHIKAN A-3	55 12 31 130 44 49	C 77S 97E11
		55 12 14 130 44 9	C 77S 97E12
101-30-10150	KETCHIKAN A-3	55 11 48 130 49 1	C 77S 97E16
		55 12 25 130 48 7	C 77S 97E 9
101-30-10180	KETCHIKAN A-3	55 6 56 130 47 47	C 78S 97E 9
		55 7 23 130 47 22	C 78S 97E10
101-30-10210	KETCHIKAN A-3	55 7 57 130 43 58	C 78S 97E 1
		55 8 32 130 44 33	C 78S 97E 2
101-30-10300	KETCHIKAN B-2	55 20 11 130 28 24	C 75S 98E26
Keta River		55 29 14 130 21 51	C 74S 99E 4
101-30-10300-2005	KETCHIKAN B-2	55 21 57 130 25 38	C 75S 99E18
		55 22 13 130 26 0	C 75S 99E18
101-30-10300-2009	KETCHIKAN B-2	55 22 34 130 24 6	C 75S 99E 8
		55 22 58 130 24 25	C 75S 99E 8
101-30-10300-2011	KETCHIKAN B-2	55 23 17 130 22 35	C 75S 99E 9
		55 23 31 130 22 46	C 75S 99E 4
101-30-10300-2012	KETCHIKAN B-2	55 23 19 130 22 26	C 75S 99E 4
Red Creek		55 22 34 130 21 56	C 75S 99E 9
101-30-10300-2015	KETCHIKAN B-2	55 24 48 130 22 10	C 74S 99E33
		55 24 55 130 22 27	C 74S 99E33
101-30-10300-2017	KETCHIKAN B-2	55 24 52 130 21 56	C 74S 99E33
		55 25 2 130 22 21	C 74S 99E33
101-30-10450	KETCHIKAN B-2	55 19 27 130 28 55	C 75S 98E35
		55 19 25 130 28 5	C 75S 98E35
101-30-10600	KETCHIKAN A-2	55 9 30 130 31 47	C 77S 99E29
Marten River	KETCHIKAN B-1	55 18 37 130 18 30	C 76S 99E 1
101-30-10600-2003	KETCHIKAN A-2	55 10 15 130 30 34	C 77S 99E28
		55 10 31 130 30 24	C 77S 99E21

Stream/Lake	Map Sheet	Lat./Long.	Legal
101-30-10600-2004	KETCHIKAN A-2	55 10 12 130 30 23	C 77S 99E28
		55 9 51 130 29 45	C 77S 99E28
101-30-10600-2008	KETCHIKAN A-2	55 11 51 130 27 16	C 77S 99E14
		55 9 16 130 22 14	C 77S100E32
101-30-10700	KETCHIKAN A-2	55 8 40 130 32 5	C 77S 99E32
		55 8 10 130 31 53	C 78S 99E 5
101-30-10750	KETCHIKAN A-3	55 5 54 130 42 34	C 78S 98E19
		55 5 56 130 42 19	C 78S 98E19
101-30-10750-0001 Hugh Smith Lake	KETCHIKAN A-2	55 5 56 130 38 40	C 78S 98E21
101-30-10750-0010	KETCHIKAN A-3	55 5 54 130 40 46	C 78S 98E20
101-30-10750-2004	KETCHIKAN A-2	55 5 40 130 38 33	C 78S 98E21
		55 4 37 130 38 56	C 78S 98E28
101-30-10750-2004-3001	KETCHIKAN A-2	55 5 31 130 38 24	C 78S 98E22
		55 5 23 130 37 45	C 78S 98E22
101-30-10750-2006 Buschmann Creek	KETCHIKAN A-2	55 6 20 130 37 34	C 78S 98E15
		55 5 45 130 35 51	C 78S 98E23
101-30-10750-2006-3003	KETCHIKAN A-2	55 6 22 130 37 19	C 78S 98E15
		55 6 41 130 36 23	C 78S 98E14
101-30-10800	KETCHIKAN A-3	55 2 42 130 41 38	C 79S 98E 6
		55 2 47 130 40 54	C 79S 98E 5
101-30-10830 Humpback Creek	KETCHIKAN A-3	55 1 59 130 41 8	C 79S 98E 8
	KETCHIKAN A-2	55 1 47 130 39 4	C 79S 98E 9
101-30-10890	KETCHIKAN A-3	55 1 7 130 41 11	C 79S 98E17
		55 0 51 130 41 1	C 79S 98E17
101-30-10900	KETCHIKAN A-3	55 5 1 130 43 44	C 78S 97E25
		55 4 40 130 44 17	C 78S 97E25
101-30-10930	KETCHIKAN A-3	55 3 18 130 47 6	C 79S 97E 3
		55 4 10 130 45 54	C 78S 97E35
101-30-10930-0010	KETCHIKAN A-3	55 3 51 130 46 10	C 73S 97E34
101-30-10930-2004	KETCHIKAN A-3	55 3 42 130 46 10	C 73S 97E34
		55 3 26 130 46 0	C 78S 97E35

Stream/Lake	Map Sheet	Lat./Long.	Legal
101-30-10950	KETCHIKAN A-3	55 1 48 130 46 47	C 79S 97E10
		55 0 11 130 46 9	C 79S 97E22
101-30-10960	KETCHIKAN A-3	55 1 53 130 46 58	C 79S 97E10
		55 1 34 130 47 14	C 79S 97E15
101-30-10970	KETCHIKAN A-3	55 3 34 130 48 7	C 78S 97E33
		55 2 38 130 48 50	C 79S 97E 4
101-30-10980	KETCHIKAN A-3	55 5 48 130 49 23	C 78S 97E20
		55 5 22 130 49 52	C 78S 97E20
101-41-10050	KETCHIKAN B-5	55 16 55 131 27 3	C 76S 92E17
		55 17 13 131 26 48	C 76S 92E16
101-41-10070	KETCHIKAN B-5	55 15 20 131 25 25	C 76S 92E27
		55 15 20 131 25 52	C 76S 92E28
101-41-10100	KETCHIKAN B-5	55 16 21 131 22 16	C 76S 92E24
		55 16 35 131 22 42	C 76S 92E14
101-41-10120	KETCHIKAN B-5	55 16 32 131 21 58	C 76S 92E13
		55 17 20 131 21 32	C 76S 92E12
101-41-10250	KETCHIKAN A-4	55 12 45 131 15 30	C 77S 94E 9
		55 15 0 131 11 17	C 76S 94E30
101-41-10250-0010	KETCHIKAN A-4	55 13 2 131 14 3	C 77S 94E 3
101-41-10250-0020	KETCHIKAN A-4	55 14 1 131 12 11	C 76S 93E36
101-41-10250-0030	KETCHIKAN A-4	55 14 33 131 11 30	C 76S 94E31
101-41-10300	KETCHIKAN A-4	55 13 30 131 9 14	C 77S 95E 6
		55 13 27 131 9 55	C 77S 95E 6
101-41-10330	KETCHIKAN A-4	55 13 55 131 8 44	C 76S 94E33
		55 14 26 131 8 50	C 76S 94E32
101-41-10350	KETCHIKAN A-4	55 14 25 131 7 30	C 76S 94E33
		55 15 0 131 7 29	C 76S 94E28
101-41-10370	KETCHIKAN A-4	55 10 19 131 4 37	C 77S 95E22
		55 11 32 131 2 41	C 77S 95E14
101-41-10390	KETCHIKAN A-4	55 10 0 131 4 26	C 77S 95E27
		55 9 30 131 2 56	C 77S 95E26

Stream/Lake	Map Sheet	Lat./Long.	Legal
101-41-10430	KETCHIKAN A-4	55 8 3 131 4 4	C 78S 95E 2
		55 9 6 131 0 26	C 77S 96E31
101-41-10430-0010	KETCHIKAN A-3	55 9 3 130 59 30	C 77S 96E32
101-41-10430-2003	KETCHIKAN A-4	55 9 3 131 2 11	C 77S 95E36
		55 10 2 131 1 14	C 77S 95E25
101-41-10570	KETCHIKAN A-5	55 11 58 131 24 1	C 77S 93E16
		55 11 55 131 24 31	C 77S 93E16
101-41-10670	KETCHIKAN A-5	55 14 10 131 28 50	C 76S 92E31
		55 14 31 131 29 41	C 76S 92E31
101-43-10050	KETCHIKAN B-5	55 17 19 131 20 38	C 76S 93E 7
		55 17 41 131 20 42	C 76S 93E 7
101-43-10090	KETCHIKAN B-4	55 18 38 131 16 23	C 76S 93E 3
		55 19 10 131 16 54	C 75S 93E33
101-43-10150	KETCHIKAN B-4	55 20 33 131 15 47	C 75S 93E27
		55 20 21 131 16 20	C 75S 93E27
101-43-10180	KETCHIKAN B-4	55 21 36 131 17 8	C 75S 93E16
		55 21 28 131 17 30	C 75S 93E21
101-43-10190	KETCHIKAN B-4	55 22 16 131 17 22	C 75S 93E16
		55 22 3 131 17 43	C 75S 93E16
101-43-10200	KETCHIKAN B-4	55 22 19 131 17 18	C 75S 93E16
		55 22 14 131 17 40	C 75S 93E16
101-43-10210	KETCHIKAN B-4	55 22 23 131 17 18	C 75S 93E16
		55 22 21 131 17 45	C 75S 93E16
101-43-10230	KETCHIKAN B-4	55 23 27 131 17 2	C 75S 93E 4
		55 23 44 131 17 33	C 75S 93E 4
101-43-10250	KETCHIKAN B-4	55 23 19 131 16 15	C 75S 93E10
		55 23 47 131 16 37	C 75S 93E 4
101-43-10270	KETCHIKAN B-4	55 23 56 131 15 33	C 75S 93E 3
		55 24 18 131 15 44	C 74S 93E34
101-43-10290	KETCHIKAN B-4	55 24 41 131 14 11	C 74S 93E35
		55 25 15 131 13 54	C 74S 93E26
101-43-10330	KETCHIKAN B-4	55 23 30 131 11 42	C 75S 94E 6
Fish Creek		55 24 33 131 11 40	C 74S 94E31

Stream/Lake	Map Sheet	Lat./Long.	Legal
101-43-10330-0010 Low Lake	KETCHIKAN B-4	55 23 51 131 11 41	C 75S 94E 6
101-43-10410 Gokachin Creek	KETCHIKAN B-4	55 22 5 131 11 18 55 22 16 131 10 19	C 75S 94E18 C 75S 94E17
101-43-10470	KETCHIKAN B-4	55 21 37 131 11 15 55 21 16 131 10 28	C 75S 94E18 C 75S 94E19
101-43-10510	KETCHIKAN B-4	55 21 29 131 11 36 55 21 12 131 11 14	C 75S 94E19 C 75S 94E19
101-43-10560	KETCHIKAN B-4	55 19 28 131 12 53 55 19 23 131 12 12	C 75S 93E36 C 75S 93E36
101-43-10570	KETCHIKAN B-4	55 19 21 131 12 57 55 19 3 131 12 29	C 75S 93E36 C 75S 93E36
101-43-10570-2004	KETCHIKAN B-4	55 19 3 131 12 30 55 18 50 131 12 25	C 75S 93E36 C 76S 93E 1
101-43-10590	KETCHIKAN B-4	55 19 18 131 13 2 55 18 43 131 12 44	C 75S 93E36 C 76S 93E 1
101-43-10630	KETCHIKAN B-4	55 17 15 131 14 14 55 17 6 131 13 1	C 76S 93E11 C 76S 93E13
101-45-10070	KETCHIKAN B-5	55 19 40 131 31 46 55 19 31 131 31 43	C 75S 91E35 C 75S 91E35
101-45-10120 Beaver Falls Creek	KETCHIKAN B-5	55 22 57 131 28 11 55 22 54 131 28 54	C 75S 92E 8 C 75S 92E 7
101-45-10160	KETCHIKAN B-5	55 25 36 131 30 31 55 25 32 131 30 56	C 74S 91E25 C 74S 91E25
101-45-10160-0010 Mahoney Lake	KETCHIKAN B-5	55 25 18 131 31 18	C 74S 91E25
101-45-10190	KETCHIKAN B-5	55 27 19 131 31 40 55 26 41 131 32 0	C 74S 91E14 C 74S 91E23
101-45-10210	KETCHIKAN B-5	55 27 32 131 31 45 55 27 19 131 32 21	C 74S 91E14 C 74S 91E14
101-45-10240 White River	KETCHIKAN B-5	55 28 27 131 32 10 55 26 34 131 35 54	C 74S 91E11 C 74S 91E21
101-45-10240-2004	KETCHIKAN B-5	55 28 11 131 33 57 55 28 35 131 33 50	C 74S 91E10 C 74S 91E 3

Stream/Lake	Map Sheet	Lat./Long.	Legal
101-45-10300	KETCHIKAN C-5	55 30 4 131 31 3	C 73S 91E36
		55 30 7 131 32 17	C 73S 91E35
101-45-10320	KETCHIKAN C-5	55 30 40 131 30 54	C 73S 91E25
Leask Creek		55 32 11 131 33 8	C 73S 91E15
101-45-10320-0010	KETCHIKAN C-5	55 32 10 131 32 43	C 73S 91E14
Leask Lake			
101-45-10320-0020	KETCHIKAN C-5	55 32 0 131 33 54	C 73S 91E15
101-45-10340	KETCHIKAN C-5	55 30 52 131 29 7	C 73S 92E30
		55 31 8 131 29 1	C 73S 92E19
101-45-10360	KETCHIKAN C-5	55 31 2 131 27 47	C 73S 92E29
		55 31 15 131 28 0	C 73S 92E20
101-45-10380	KETCHIKAN C-5	55 32 21 131 27 7	C 73S 92E17
		55 34 54 131 25 10	C 72S 91E35
101-45-10380-0010	KETCHIKAN C-5	55 33 54 131 26 24	C 73S 92E 4
101-45-10380-2003	KETCHIKAN C-5	55 33 6 131 27 38	C 73S 92E 8
		55 33 37 131 28 24	C 73S 92E 8
101-45-10380-2009	KETCHIKAN C-5	55 34 23 131 25 12	C 73S 92E 3
		55 34 20 131 24 33	C 73S 92E 3
101-45-10380-2009-3001	KETCHIKAN C-5	55 34 26 131 24 57	C 73S 92E 3
		55 34 38 131 24 19	C 72S 91E35
101-45-10380-2009-3001-4001	KETCHIKAN C-5	55 34 32 131 24 41	C 73S 92E 3
		55 34 46 131 24 34	C 72S 91E35
101-45-10400	KETCHIKAN C-5	55 31 49 131 26 30	C 73S 92E21
		55 32 20 131 25 33	C 73S 92E16
101-45-10420	KETCHIKAN C-5	55 31 39 131 26 14	C 73S 92E21
		55 31 39 131 25 27	C 73S 92E22
101-45-10460	KETCHIKAN B-5	55 28 9 131 28 9	C 74S 92E 8
		55 28 12 131 27 28	C 74S 92E 8
101-45-10480	KETCHIKAN B-5	55 27 33 131 28 18	C 74S 92E17
		55 27 24 131 28 0	C 74S 92E17
101-45-10500	KETCHIKAN B-5	55 24 1 131 26 56	C 75S 92E 4
		55 24 39 131 26 35	C 74S 92E33

Stream/Lake	Map Sheet	Lat./Long.	Legal
101-45-10520	KETCHIKAN B-5	55 22 56 131 26 3	C 75S 92E 9
		55 23 18 131 25 33	C 75S 92E 9
101-45-10530	KETCHIKAN B-5	55 22 50 131 25 41	C 75S 92E 9
		55 23 9 131 25 14	C 75S 92E10
101-45-10570	KETCHIKAN B-5	55 23 13 131 23 16	C 75S 92E11
		55 23 21 131 23 36	C 75S 92E 2
101-45-10580	KETCHIKAN B-5	55 23 22 131 22 55	C 75S 92E 2
		55 23 31 131 23 31	C 75S 92E 2
101-45-10590	KETCHIKAN B-5	55 23 36 131 22 36	C 75S 92E 2
		55 23 52 131 23 8	C 75S 92E 2
101-45-10600	KETCHIKAN B-5	55 23 58 131 21 59	C 75S 92E 1
		55 24 28 131 22 37	C 74S 92E35
101-45-10610	KETCHIKAN B-5	55 24 8 131 21 47	C 75S 92E 1
		55 24 46 131 21 58	C 74S 92E36
101-45-10620	KETCHIKAN B-5	55 24 11 131 21 31	C 74S 92E36
		55 24 45 131 21 6	C 74S 92E36
101-45-10640	KETCHIKAN B-5	55 25 22 131 20 24	C 74S 93E30
		55 25 52 131 21 59	C 74S 92E25
101-45-10670	KETCHIKAN B-4	55 26 18 131 19 56	C 74S 93E19
	KETCHIKAN B-5	55 26 30 131 21 21	C 74S 92E24
101-45-10690	KETCHIKAN B-4	55 27 7 131 19 22	C 74S 93E17
	KETCHIKAN B-5	55 27 33 131 20 55	C 74S 93E18
101-45-10710	KETCHIKAN B-4	55 28 16 131 19 34	C 74S 93E 7
	KETCHIKAN B-5	55 28 25 131 20 21	C 74S 93E 7
101-45-10730	KETCHIKAN C-5	55 30 51 131 20 5	C 73S 93E30
Gunsight Creek		55 30 10 131 21 4	C 73S 92E36
101-45-10750	KETCHIKAN C-5	55 32 10 131 21 5	C 73S 92E13
		55 31 41 131 22 11	C 73S 92E24
101-45-10755	KETCHIKAN C-5	55 33 31 131 21 24	C 73S 92E12
		55 33 45 131 22 0	C 73S 92E 1
101-45-10780	KETCHIKAN C-5	55 39 4 131 21 23	C 72S 92E 6
Carroll Creek		55 41 31 131 20 27	C 71S 92E29
101-45-10780-2004	KETCHIKAN C-5	55 39 27 131 21 28	C 72S 92E 6
		55 39 37 131 20 35	C 72S 92E 5

Stream/Lake	Map Sheet	Lat./Long.	Legal
101-45-10850	KETCHIKAN C-4	55 31 46 131 19 13	C 73S 93E20
Calamity Creek		55 32 12 131 18 32	C 73S 93E17
101-45-10870	KETCHIKAN B-4	55 29 12 131 17 57	C 74S 93E 4
		55 29 39 131 17 20	C 73S 93E33
101-45-10880	KETCHIKAN B-4	55 26 37 131 16 26	C 74S 93E21
		55 27 59 131 13 56	C 74S 93E11
101-45-10880-2002	KETCHIKAN B-4	55 26 46 131 16 10	C 74S 93E22
		55 26 36 131 15 50	C 74S 93E22
101-45-10880-2003	KETCHIKAN B-4	55 27 8 131 16 0	C 74S 93E15
		55 27 52 131 16 35	C 74S 93E 9
101-45-10880-2004	KETCHIKAN B-4	55 27 13 131 14 32	C 74S 93E14
		55 27 15 131 14 3	C 74S 93E14
101-45-10900	KETCHIKAN B-4	55 26 17 131 16 21	C 74S 93E22
		55 25 57 131 15 44	C 74S 93E22
101-45-10940	KETCHIKAN B-5	55 22 15 131 21 41	C 75S 92E13
		55 20 9 131 21 13	C 75S 92E25
101-45-10990	KETCHIKAN B-5	55 18 20 131 28 1	C 76S 92E 5
		55 18 32 131 26 53	C 76S 92E 4
101-47-10090	KETCHIKAN B-6	55 26 18 131 47 58	C 74S 90E19
Whipple Creek		55 26 36 131 47 28	C 74S 90E19
101-47-10120	KETCHIKAN B-6	55 25 0 131 45 35	C 74S 90E32
		55 24 50 131 45 31	C 74S 90E32
101-47-10150	KETCHIKAN B-6	55 24 32 131 42 43	C 74S 90E34
Ward Creek		55 25 57 131 40 14	C 74S 90E24
101-47-10150-0010	KETCHIKAN B-6	55 24 46 131 41 55	C 74S 90E35
Ward Lake			
101-47-10180	KETCHIKAN B-6	55 21 30 131 41 47	C 75S 90E23
Carlanna Creek		55 22 8 131 41 24	C 75S 90E14
101-47-10200	KETCHIKAN B-6	55 21 13 131 41 12	C 75S 90E23
		55 21 24 131 41 1	C 75S 90E23
101-47-10250	KETCHIKAN B-5	55 20 29 131 38 23	C 75S 91E30
Ketchikan Creek		55 21 25 131 37 16	C 75S 91E20
101-47-10300	KETCHIKAN B-5	55 18 59 131 35 24	C 75S 91E33
		55 19 14 131 35 31	C 75S 91E33

Stream/Lake	Map Sheet	Lat./Long.	Legal
101-47-10340	KETCHIKAN B-6	55 19 59 131 40 30	C 75S 90E25
		55 19 29 131 40 32	C 75S 90E36
101-47-10350	KETCHIKAN B-6	55 20 11 131 40 46	C 75S 90E26
		55 19 55 131 41 7	C 75S 90E26
101-47-10380	KETCHIKAN B-6	55 20 24 131 40 57	C 75S 90E26
		55 20 11 131 41 26	C 75S 90E26
101-47-10400	KETCHIKAN B-6	55 20 54 131 41 49	C 75S 90E23
Government Creek		55 19 30 131 42 5	C 75S 90E35
101-47-10400-2004	KETCHIKAN B-6	55 20 6 131 41 59	C 75S 90E26
		55 20 17 131 43 4	C 75S 90E27
101-47-10400-2006	KETCHIKAN B-6	55 19 46 131 42 3	C 75S 90E35
		55 19 40 131 42 51	C 75S 90E34
101-47-10450	KETCHIKAN B-6	55 21 50 131 43 42	C 75S 90E15
		55 20 54 131 43 42	C 75S 90E22
101-47-10450-2002	KETCHIKAN B-6	55 21 46 131 43 42	C 75S 90E15
		55 21 4 131 44 9	C 75S 90E21
101-47-10490	KETCHIKAN B-6	55 22 33 131 45 1	C 75S 90E 9
		55 21 41 131 45 3	C 75S 90E16
101-47-10500	KETCHIKAN B-6	55 22 31 131 45 9	C 75S 90E 9
		55 21 20 131 46 15	C 75S 90E20
101-47-10550	KETCHIKAN B-6	55 23 51 131 47 16	C 75S 90E 6
		55 23 15 131 47 37	C 75S 90E 7
101-47-10600	KETCHIKAN B-6	55 24 18 131 48 4	C 74S 90E31
		55 23 38 131 47 45	C 75S 90E 6
101-47-10650	KETCHIKAN B-6	55 24 25 131 48 23	C 74S 89E36
		55 24 3 131 48 34	C 75S 89E 1
101-47-10700	KETCHIKAN B-6	55 25 0 131 49 27	C 74S 89E36
		55 24 24 131 49 35	C 74S 89E36
101-51-10030	KETCHIKAN B-3	55 29 54 130 52 34	C 73S 96E31
	KETCHIKAN C-3	55 30 19 130 51 43	C 73S 96E29
101-51-10050	KETCHIKAN B-3	55 29 16 130 52 14	C 74S 96E 6
		55 29 21 130 51 49	C 74S 96E 5
101-51-10060	KETCHIKAN B-3	55 29 4 130 52 17	C 74S 96E 6
		55 28 31 130 52 6	C 74S 96E 8

Stream/Lake	Map Sheet	Lat./Long.	Legal
101-51-10060-0010 Lower Checats Lake	KETCHIKAN B-3	55 27 51 130 52 16	C 74S 96E 7
101-51-10060-2005	KETCHIKAN B-3	55 27 52 130 52 4 55 27 47 130 50 43	C 74S 96E 8 C 74S 96E 8
101-51-10100 Winstanley Creek	KETCHIKAN B-3	55 24 24 130 52 55 55 24 43 130 52 47	C 74S 96E31 C 74S 96E31
101-51-10130	KETCHIKAN B-3	55 22 52 130 52 28 55 22 40 130 52 14	C 75S 96E 7 C 75S 96E 7
101-51-10170	KETCHIKAN B-3	55 20 3 130 52 20 55 20 57 130 50 55	C 75S 96E30 C 75S 96E20
101-51-10200	KETCHIKAN B-3	55 16 28 130 56 57 55 16 20 130 56 25	C 76S 95E15 C 76S 95E23
101-51-10250	KETCHIKAN B-3 KETCHIKAN A-3	55 15 43 130 58 0 55 14 39 130 56 56	C 76S 95E22 C 76S 95E27
101-51-10300	KETCHIKAN A-3	55 14 34 130 59 40 55 12 37 130 57 44	C 76S 95E33 C 77S 96E 9
101-51-10320	KETCHIKAN A-3	55 14 28 130 59 56 55 13 7 130 59 36	C 76S 95E32 C 77S 96E 5
101-51-10340	KETCHIKAN A-4	55 14 27 131 0 5 55 13 45 131 0 8	C 76S 95E32 C 77S 96E 6
101-51-10360	KETCHIKAN A-4	55 14 29 131 0 8 55 13 54 131 0 25	C 76S 95E32 C 76S 95E32
101-51-10380	KETCHIKAN A-4	55 14 27 131 0 27 55 13 37 131 1 4	C 76S 95E32 C 77S 95E 1
101-51-10400	KETCHIKAN A-4	55 14 12 131 1 0 55 13 44 131 1 10	C 76S 95E32 C 77S 95E 1
101-51-10460	KETCHIKAN A-4 KETCHIKAN B-4	55 14 40 131 6 12 55 15 11 131 7 1	C 76S 94E27 C 76S 94E27
101-51-10480	KETCHIKAN A-4 KETCHIKAN B-4	55 14 55 131 5 59 55 15 13 131 6 19	C 76S 94E27 C 76S 94E27
101-51-10490	KETCHIKAN A-4 KETCHIKAN B-4	55 14 56 131 5 40 55 15 31 131 5 57	C 76S 94E26 C 76S 94E22
101-51-10500	KETCHIKAN A-4 KETCHIKAN B-4	55 15 0 131 5 41 55 15 12 131 5 33	C 76S 94E26 C 76S 94E26

Stream/Lake	Map Sheet	Lat./Long.	Legal
101-51-10540	KETCHIKAN B-4	55 15 18 131 4 48	C 76S 94E26
		55 15 40 131 5 15	C 76S 94E23
101-51-10560	KETCHIKAN B-4	55 15 28 131 4 12	C 76S 94E25
		55 16 5 131 4 55	C 76S 94E23
101-51-10580	KETCHIKAN B-4	55 16 44 131 3 32	C 76S 94E13
		55 17 16 131 4 9	C 76S 94E12
101-51-10610	KETCHIKAN B-4	55 17 33 131 3 30	C 76S 94E12
		55 17 47 131 3 43	C 76S 94E12
101-51-10650	KETCHIKAN B-4	55 19 51 131 3 27	C 75S 94E25
		55 20 2 131 3 49	C 75S 94E25
101-51-10670	KETCHIKAN B-4	55 19 54 131 3 9	C 75S 94E25
		55 20 50 131 3 50	C 75S 94E24
101-51-10700	KETCHIKAN B-4	55 22 24 131 1 44	C 75S 95E18
	KETCHIKAN B-3	55 23 33 130 59 43	C 75S 95E 4
101-51-10700-0010	KETCHIKAN B-3	55 23 33 130 59 35	C 75S 95E 4
101-51-10730	KETCHIKAN B-4	55 23 20 131 2 4	C 75S 95E 6
		55 22 27 131 2 39	C 75S 95E 7
101-51-10730-0010	KETCHIKAN A-3	55 14 44 130 41 48	C 76S 97E29
101-51-10760	KETCHIKAN B-4	55 24 1 131 2 16	C 75S 95E 6
		55 23 56 131 3 4	C 75S 94E 1
101-51-10780	KETCHIKAN B-4	55 24 19 131 2 25	C 74S 95E31
		55 25 5 131 2 27	C 74S 95E30
101-51-10810	KETCHIKAN B-4	55 24 22 131 0 26	C 74S 95E32
		55 24 34 131 0 13	C 74S 95E32
101-51-10850	KETCHIKAN B-3	55 25 36 130 59 25	C 74S 95E28
		55 25 33 131 0 0	C 74S 95E29
101-51-10860	KETCHIKAN B-3	55 27 14 130 59 8	C 74S 95E16
	KETCHIKAN B-4	55 25 56 131 0 29	C 74S 95E20
101-51-10860-0020	KETCHIKAN B-3	55 26 53 130 59 55	C 74S 95E17
101-51-10870	KETCHIKAN B-3	55 28 10 130 59 24	C 74S 95E 9
	KETCHIKAN B-4	55 28 2 131 0 26	C 74S 95E 8

Stream/Lake	Map Sheet	Lat./Long.	Legal
101-51-10900	KETCHIKAN B-3	55 29 48 130 59 29	C 73S 95E33
Ella Creek	KETCHIKAN B-4	55 30 0 131 0 38	C 73S 95E32
101-51-10900-2003	KETCHIKAN B-4	55 29 46 131 0 31	C 73S 95E32
		55 29 28 131 0 55	C 73S 95E32
101-51-10930	KETCHIKAN C-3	55 31 49 130 58 50	C 73S 95E21
		55 31 37 130 59 2	C 73S 95E21
101-51-10950	KETCHIKAN C-3	55 32 21 130 59 14	C 73S 95E16
		55 32 27 130 59 49	C 73S 95E17
101-51-10970	KETCHIKAN C-3	55 34 33 130 58 45	C 73S 95E 4
	KETCHIKAN C-4	55 33 13 131 1 32	C 73S 95E 7
101-51-10970-0010	KETCHIKAN C-4	55 33 38 131 1 24	C 73S 95E 7
101-51-10970-0020	KETCHIKAN C-4	55 32 50 131 1 45	C 73S 95E18
101-55-10090	KETCHIKAN B-3	55 19 15 130 47 1	C 75S 96E35
Bartholomew Creek		55 21 35 130 43 43	C 75S 97E18
101-55-10090-0010	KETCHIKAN B-3	55 20 25 130 45 3	C 75S 96E25
101-55-10200	KETCHIKAN B-2	55 24 9 130 36 25	C 75S 97E 1
Wilson River		55 28 19 130 35 45	C 74S 97E12
101-55-10200-2003	KETCHIKAN B-2	55 25 13 130 37 46	C 74S 97E26
		55 24 43 130 39 30	C 74S 97E34
101-55-10200-2005	KETCHIKAN B-2	55 26 16 130 37 30	C 74S 97E23
		55 26 36 130 38 55	C 74S 97E22
101-55-10400	KETCHIKAN B-2	55 24 10 130 36 22	C 75S 97E 1
Blossom River	KETCHIKAN C-2	55 32 24 130 25 9	C 73S 99E18
101-55-10400-2020	KETCHIKAN C-2	55 31 18 130 26 59	C 73S 98E24
		55 31 3 130 26 53	C 73S 98E25
101-55-10400-2030	KETCHIKAN C-2	55 31 21 130 26 42	C 73S 98E24
		55 31 16 130 26 25	C 73S 98E24
101-55-10500	KETCHIKAN B-2	55 22 38 130 36 20	C 75S 97E12
		55 22 37 130 34 15	C 75S 98E 7
101-55-10600	KETCHIKAN B-2	55 18 17 130 37 25	C 76S 97E 2
		55 18 59 130 34 25	C 75S 98E31

Stream/Lake	Map Sheet	Lat./Long.	Legal
101-55-10650	KETCHIKAN B-2	55 17 56 130 37 16	C 76S 97E11
		55 17 52 130 36 38	C 76S 97E12
101-55-10700	KETCHIKAN B-2	55 17 54 130 37 34	C 76S 97E11
		55 16 41 130 36 56	C 76S 97E14
101-55-10730	KETCHIKAN B-2	55 17 51 130 38 52	C 76S 97E10
		55 17 23 130 39 10	C 76S 97E10
101-55-10730-0010	KETCHIKAN B-3	55 15 29 130 40 46	C 76S 97E28
101-55-10790	KETCHIKAN B-3	55 17 55 130 44 43	C 76S 96E12
		55 17 45 130 44 44	C 76S 96E12
101-55-10830	KETCHIKAN B-3	55 17 46 130 47 20	C 76S 96E11
		55 17 40 130 47 23	C 76S 96E11
101-55-10870	KETCHIKAN B-3	55 17 15 130 49 47	C 76S 96E 9
		55 15 44 130 48 30	C 76S 96E22
101-55-10900	KETCHIKAN B-3	55 17 13 130 51 5	C 76S 96E17
Skull Creek		55 15 20 130 51 43	C 76S 96E29
101-55-10910	KETCHIKAN B-3	55 17 39 130 51 58	C 76S 96E 8
		55 16 29 130 52 13	C 76S 96E18
101-55-10930	KETCHIKAN B-3	55 17 31 130 52 41	C 76S 96E 7
Carp Creek		55 17 14 130 52 50	C 76S 96E18
101-60-10090	KETCHIKAN C-3	55 36 55 130 42 32	C 72S 96E21
		55 37 28 130 43 18	C 72S 96E17
101-60-10150	KETCHIKAN C-2	55 39 47 130 38 17	C 72S 96E 1
		55 40 56 130 35 36	C 71S 97E30
101-60-10200	KETCHIKAN C-2	55 38 14 130 38 47	C 72S 96E11
		55 37 11 130 38 14	C 72S 96E24
101-60-10250	KETCHIKAN C-3	55 36 33 130 41 6	C 72S 96E22
		55 36 21 130 40 4	C 72S 96E22
101-60-10300	KETCHIKAN C-3	55 32 52 130 40 31	C 73S 97E 9
	KETCHIKAN C-2	55 32 22 130 38 40	C 73S 97E15
101-60-10330	KETCHIKAN C-3	55 32 57 130 40 34	C 73S 97E 9
		55 32 49 130 40 51	C 73S 97E16
101-60-10350	KETCHIKAN C-3	55 33 35 130 40 44	C 73S 97E 9
		55 33 30 130 41 1	C 73S 97E 9

Stream/Lake	Map Sheet	Lat./Long.	Legal
101-60-10400	KETCHIKAN C-3	55 34 5 130 44 55	C 73S 96E 1
		55 34 0 130 44 31	C 73S 96E 1
101-60-10430	KETCHIKAN C-3	55 34 3 130 45 1	C 73S 96E 1
		55 33 54 130 44 57	C 73S 96E 1
101-60-10480	KETCHIKAN C-3	55 31 37 130 46 21	C 73S 96E23
		55 31 45 130 45 54	C 73S 96E24
101-60-10530	KETCHIKAN C-3	55 31 34 130 46 37	C 73S 96E23
		55 31 20 130 46 29	C 73S 96E23
101-71-10040	KETCHIKAN D-3	55 49 26 130 55 20	C 70S 94E 1
Chickamin River	BRADFIELD CANAL A-2	56 3 45 130 23 48	C 67S 97E15
101-71-10040-2004	KETCHIKAN D-3	55 49 59 130 51 10	C 70S 95E 4
Choca Creek		55 47 40 130 49 37	C 70S 95E15
101-71-10040-2005	KETCHIKAN D-3	55 50 55 130 52 21	C 69S 95E32
Humpy Creek		55 52 50 130 54 22	C 69S 95E18
101-71-10040-2006	KETCHIKAN D-3	55 50 28 130 50 59	C 69S 95E33
King Creek		55 48 9 130 46 11	C 70S 95E13
101-71-10040-2006-3003	KETCHIKAN D-3	55 50 25 130 50 11	C 69S 95E34
		55 50 41 130 49 56	C 69S 95E34
101-71-10040-2006-3005	KETCHIKAN D-3	55 50 19 130 49 36	C 69S 95E34
		55 50 30 130 49 16	C 69S 95E34
101-71-10040-2006-3007	KETCHIKAN D-3	55 49 47 130 48 53	C 70S 95E 2
		55 49 59 130 48 41	C 70S 95E 2
101-71-10040-2006-3009	KETCHIKAN D-3	55 48 47 130 47 13	C 70S 95E12
		55 49 4 130 47 8	C 70S 95E12
101-71-10040-2006-3010	KETCHIKAN D-3	55 48 41 130 47 4	C 70S 95E12
		55 48 43 130 47 31	C 70S 95E12
101-71-10040-2008	KETCHIKAN D-3	55 51 51 130 50 44	C 69S 95E28
		55 52 18 130 50 5	C 69S 95E22
101-71-10040-2009	KETCHIKAN D-3	55 52 44 130 50 6	C 69S 95E22
		55 53 13 130 50 27	C 69S 95E15
101-71-10040-2011	KETCHIKAN D-3	55 54 5 130 49 57	C 69S 95E10
		55 54 5 130 50 31	C 69S 95E10
101-71-10040-2015	KETCHIKAN D-3	55 54 23 130 47 13	C 69S 95E12
Leduc River	BRADFIELD CANAL A-2	56 11 59 130 26 53	C 65S 97E25

Stream/Lake	Map Sheet	Lat./Long.	Legal
101-71-10450	KETCHIKAN C-3	1 15 131 55 53 C 69S 88E28	
101-71-10500 Grace Creek	KETCHIKAN C-3	0 52 131 59 42 C 69S 87E36 1 21 131 55 15 C 69S 88E28	
101-71-10570	KETCHIKAN C-3	0 9 131 50 35 C 70S 88E 1 0 21 131 49 41 C 69S 89E31	
101-71-10590	KETCHIKAN C-3	9 45 131 50 0 C 70S 89E 6 0 19 131 49 33 C 69S 89E31	
101-71-10630	KETCHIKAN C-4	9 42 131 49 28 C 70S 89E 6 0 13 131 49 21 C 69S 89E31	
101-71-10630-2005	KETCHIKAN C-4	9 37 131 49 16 C 70S 89E 6 0 16 131 49 20 C 69S 89E31	
101-71-10680	KETCHIKAN D-4	9 37 131 48 31 C 70S 89E 5 0 11 131 48 30 C 70S 89E 5	
101-71-10690	KETCHIKAN D-4	2 40 131 40 10 C 69S 90E19 2 24 131 40 40 C 69S 90E19	
101-75-10050	KETCHIKAN D-4 BRADFIELD CANA	9 38 131 32 13 C 70S 90E 1 9 47 131 32 36 C 70S 90E 1	
101-75-10100 Grant Creek	BRADFIELD CANA BRADFIELD CANA	9 32 131 29 37 C 70S 91E 5 9 47 131 29 39 C 70S 91E 5	
101-75-10100-2010	BRADFIELD CANA	0 58 131 25 52 C 69S 91E34 0 37 131 25 48 C 69S 91E35	
101-75-10100-2016	BRADFIELD CANA	0 56 131 23 31 C 69S 91E36 0 39 131 26 3 C 69S 91E34	
101-75-10100-2016-3005	BRADFIELD CANA	1 4 131 28 21 C 69S 91E28 0 46 131 27 55 C 69S 91E33	
101-75-10100-2016-3009	BRADFIELD CANA	2 7 131 32 17 C 69S 90E13 2 56 131 33 16 C 69S 90E13	
101-75-10110	BRADFIELD CANA	2 10 131 35 50 C 69S 90E22 2 25 131 35 37 C 69S 90E22	
101-75-10150	BRADFIELD CANA	1 31 131 30 16 C 69S 91E 8 1 38 131 31 26 C 69S 91E 6	
101-75-10150-2002	BRADFIELD CANA	1 39 131 25 41 C 68S 90E36 1 52 131 26 7 C 68S 90E35	

--	--	ake	Map Sheet	Lat./Long.	Legal
35			BRADFIELD CANAL A-5	56 2 2 131 35 28	C 67S 89E26
36	32				
	33				
6	28		KETCHIKAN D-5	55 59 0 131 24 15	C 68S 91E 7
8	28			55 59 9 131 23 46	C 68S 91E 7
22	24		KETCHIKAN D-5	55 55 54 131 33 51	C 68S 89E36
22	11			55 56 49 131 30 58	C 68S 90E29
13	8		KETCHIKAN D-5	55 56 24 131 32 18	C 68S 90E30
13	10				
33	24		KETCHIKAN D-6	55 48 2 131 40 43	C 70S 90E18
28	8			55 48 16 131 40 54	C 70S 90E18
34	8		KETCHIKAN D-6	55 47 59 131 40 28	C 70S 90E18
36				55 48 23 131 40 14	C 70S 90E18
35	24		KETCHIKAN D-5	55 47 46 131 39 9	C 70S 90E17
34	24			55 48 1 131 38 56	C 70S 90E17
5	52		KETCHIKAN D-5	55 47 23 131 37 59	C 70S 90E21
5	1			55 47 35 131 37 37	C 70S 90E21
1	28		KETCHIKAN D-5	55 49 7 131 33 26	C 70S 90E12
1	28			55 49 25 131 33 33	C 70S 90E 2
19	28		KETCHIKAN D-5	55 47 13 131 29 17	C 70S 91E20
19				55 47 2 131 28 10	C 70S 91E21
5	6		KETCHIKAN D-5	55 47 2 131 28 10	C 70S 91E21
5	3			55 46 58 131 28 14	C 70S 91E21
31	1		KETCHIKAN D-5	55 46 46 131 28 32	C 70S 91E21
6	2				
31	1		KETCHIKAN D-5	55 46 2 131 32 42	C 70S 90E25
6	8			55 45 47 131 32 39	C 70S 90E36
31	9		KETCHIKAN D-5	55 46 6 131 32 54	C 70S 90E25
6	8			55 45 57 131 33 2	C 70S 90E25
31	6		KETCHIKAN D-5	55 46 28 131 34 9	C 70S 90E26
1	2			55 46 22 131 34 20	C 70S 90E26
28	7		KETCHIKAN D-5	55 46 6 131 39 13	C 70S 90E29
36	8			55 45 56 131 39 4	C 70S 90E29
28	6		KETCHIKAN D-6	55 45 54 131 40 19	C 70S 90E30
	4			55 45 38 131 40 11	C 70S 90E31
59	7				

Stream/Lake	Map Sheet	Lat./Long.	Legal
101-75-10500-2005	BRADFIELD CANAL A	55 51 15 131 55 53 C 69S 88E28	
101-75-10500-2006	BRADFIELD CANAL A	55 50 52 131 59 42 C 69S 87E36	
101-75-10500-2006-3002	BRADFIELD CANAL A	55 51 21 131 55 15 C 69S 88E28	
101-75-10600	BRADFIELD CANAL A	55 50 9 131 50 35 C 70S 88E 1	
101-75-10700	KETCHIKAN D-4	55 50 21 131 49 41 C 69S 89E31	
101-75-10720	KETCHIKAN D-4	55 49 45 131 50 0 C 70S 89E 6	
101-75-10730	KETCHIKAN D-4	55 50 19 131 49 33 C 69S 89E31	
101-75-10730-0010	KETCHIKAN D-4	55 49 42 131 49 28 C 70S 89E 6	
101-75-10730-2001	KETCHIKAN D-4	55 50 13 131 49 21 C 69S 89E31	
101-75-10760	KETCHIKAN D-4	55 49 37 131 49 16 C 70S 89E 6	
101-75-10760-2001	KETCHIKAN D-4	55 50 16 131 49 20 C 69S 89E31	
101-75-10800 Robinson Creek	KETCHIKAN D-4	55 49 37 131 48 31 C 70S 89E 5	
101-75-10830	KETCHIKAN D-4	55 50 11 131 48 30 C 70S 89E 5	
101-75-10850	KETCHIKAN D-4	55 52 40 131 40 10 C 69S 90E19	
101-80-10030	KETCHIKAN D-5	55 52 24 131 40 40 C 69S 90E19	
101-80-10030-2003	KETCHIKAN D-5	55 49 38 131 32 13 C 70S 90E 1	
101-80-10050	KETCHIKAN D-5	55 49 47 131 32 36 C 70S 90E 1	
		55 49 32 131 29 37 C 70S 91E 5	
		55 49 47 131 29 39 C 70S 91E 5	
		55 50 58 131 25 52 C 69S 91E34	
		55 50 37 131 25 48 C 69S 91E35	
		55 50 56 131 23 31 C 69S 91E36	
		55 50 39 131 26 3 C 69S 91E34	
		55 51 4 131 28 21 C 69S 91E28	
		55 50 46 131 27 55 C 69S 91E33	
		55 53 7 131 32 17 C 69S 90E13	
		55 52 56 131 33 16 C 69S 90E13	
		55 52 10 131 35 50 C 69S 90E22	
		55 52 25 131 35 37 C 69S 90E22	
		55 54 31 131 30 16 C 69S 91E 8	
		55 54 38 131 31 26 C 69S 91E 6	
		55 55 39 131 25 41 C 68S 90E36	
		55 55 52 131 26 7 C 68S 90E35	

8/18/82

Southeast

Stream/Lake	Map She	Lat./Long.	Legal
101-90-10160	KETCHIKAN D- KETCHIKAN C-	55 55 52 131 26 7	C 68S 90E35 55 55 39 131 25 41
101-90-10210	KETCHIKAN C-	55 54 38 131 31 26	C 69S 91E 6 55 54 31 131 30 16
101-90-10220	KETCHIKAN C-	55 52 25 131 35 37	C 69S 90E22 55 52 10 131 35 50
101-90-10240	KETCHIKAN C-	55 52 56 131 33 16	C 69S 90E13 55 53 7 131 32 17
101-90-10250	KETCHIKAN C-	55 50 46 131 27 55	C 69S 91E33 55 51 4 131 28 21
101-90-10270	KETCHIKAN C-	55 50 39 131 26 3	C 69S 91E34 55 50 56 131 23 31
101-90-10290 Gunsight Creek	KETCHIKAN C-	55 50 37 131 25 48	C 69S 91E35 55 50 58 131 25 52
101-90-10290-2007	KETCHIKAN C-	55 49 47 131 29 39	C 70S 91E 5 55 49 32 131 29 37
101-90-10290-2009	KETCHIKAN C-	55 49 47 131 32 36	C 70S 90E 1 55 49 38 131 32 13
101-90-10330	KETCHIKAN C-	55 52 24 131 40 40	C 69S 90E19 55 52 40 131 40 10
101-90-10370	KETCHIKAN C-	55 50 11 131 48 30	C 70S 89E 5 55 49 37 131 48 31
101-90-10390	KETCHIKAN C-	55 50 16 131 49 20	C 69S 89E31 55 49 37 131 49 16
101-90-10390-2002	KETCHIKAN C-	55 50 13 131 49 21	C 69S 89E31 55 49 42 131 49 28
101-90-10400	KETCHIKAN C-	55 50 19 131 49 33	C 69S 89E31 55 49 45 131 50 0
101-90-10440	KETCHIKAN C-	55 50 21 131 49 41	C 69S 89E31 55 50 9 131 50 35
101-90-10480	KETCHIKAN C-	55 51 21 131 55 15	C 69S 88E28 55 50 52 131 59 42
101-90-10500 Naha River	KETCHIKAN C-	55 51 15 131 55 53	C 69S 88E28

8/18/82 Southeast

eet	Lat./Long.	Legal
ANAL A-5	56 2 2 131 35 28	C 67S 89E26
-5	55 59 0 131 24 15	C 68S 91E 7
	55 59 9 131 23 46	C 68S 91E 7
-5	55 55 54 131 33 51	C 68S 89E36
	55 56 49 131 30 58	C 68S 90E29
-5	55 56 24 131 32 18	C 68S 90E30
-6	55 48 2 131 40 43	C 70S 90E18
	55 48 16 131 40 54	C 70S 90E18
-6	55 47 59 131 40 28	C 70S 90E18
	55 48 23 131 40 14	C 70S 90E18
-5	55 47 46 131 39 9	C 70S 90E17
	55 48 1 131 38 56	C 70S 90E17
-5	55 47 23 131 37 59	C 70S 90E21
	55 47 35 131 37 37	C 70S 90E21
-5	55 49 7 131 33 26	C 70S 90E12
	55 49 25 131 33 33	C 70S 90E 2
-5	55 47 13 131 29 17	C 70S 91E20
	55 47 2 131 28 10	C 70S 91E21
-5	55 47 2 131 28 10	C 70S 91E21
	55 46 58 131 28 14	C 70S 91E21
-5	55 46 46 131 28 32	C 70S 91E21
-5	55 46 2 131 32 42	C 70S 90E25
	55 45 47 131 32 39	C 70S 90E36
-5	55 46 6 131 32 54	C 70S 90E25
	55 45 57 131 33 2	C 70S 90E25
-5	55 46 28 131 34 9	C 70S 90E26
	55 46 22 131 34 20	C 70S 90E26
-5	55 46 6 131 39 13	C 70S 90E29
	55 45 56 131 39 4	C 70S 90E29
-6	55 45 54 131 40 19	C 70S 90E30
	55 45 38 131 40 11	C 70S 90E31

Stream/Lake	Map S
101-80-10500	KETCHIKAN
101-80-10500-2003	KETCHIKAN
101-80-10520	KETCHIKAN
101-80-10560	KETCHIKAN
101-80-10600	KETCHIKAN
101-80-10630	KETCHIKAN
101-80-10650	KETCHIKAN
101-80-10660	KETCHIKAN
101-80-10680 Wolverine Creek	KETCHIKAN
101-80-10680-0020 McDonald/ Lake	KETCHIKAN
101-80-10730	KETCHIKAN
101-80-10750	KETCHIKAN
101-80-10760	KETCHIKAN
101-80-10770	KETCHIKAN
101-80-10790	KETCHIKAN
101-80-10810	KETCHIKAN
101-80-10840 Short Creek	BRADFIELD

Stream/Lake	Map Sheet	Lat./Long.	Legal
101-80-10840-0010 Reflection Lake	BRADFIELD CANAL A-5	56 2 2 131 35 28	C 67S 89E26
101-80-10950	KETCHIKAN D-5	55 59 0 131 24 15 55 59 9 131 23 46	C 68S 91E 7 C 68S 91E 7
101-80-10960	KETCHIKAN D-5	55 55 54 131 33 51 55 56 49 131 30 58	C 68S 89E36 C 68S 90E29
101-80-10960-0010 Bell Island Lakes	KETCHIKAN D-5	55 56 24 131 32 18	C 68S 90E30
101-90-10020	KETCHIKAN D-6	55 48 2 131 40 43 55 48 16 131 40 54	C 70S 90E18 C 70S 90E18
101-90-10030	KETCHIKAN D-6	55 47 59 131 40 28 55 48 23 131 40 14	C 70S 90E18 C 70S 90E18
101-90-10035	KETCHIKAN D-5	55 47 46 131 39 9 55 48 1 131 38 56	C 70S 90E17 C 70S 90E17
101-90-10040	KETCHIKAN D-5	55 47 23 131 37 59 55 47 35 131 37 37	C 70S 90E21 C 70S 90E21
101-90-10070	KETCHIKAN D-5	55 49 7 131 33 26 55 49 25 131 33 33	C 70S 90E12 C 70S 90E 2
101-90-10100 Neets Creek	KETCHIKAN D-5	55 47 13 131 29 17 55 47 2 131 28 10	C 70S 91E20 C 70S 91E21
101-90-10100-2004	KETCHIKAN D-5	55 47 2 131 28 10 55 46 58 131 28 14	C 70S 91E21 C 70S 91E21
101-90-10100-2004-0010 Neets Lake	KETCHIKAN D-5	55 46 46 131 28 32	C 70S 91E21
101-90-10110	KETCHIKAN D-5	55 46 2 131 32 42 55 45 47 131 32 39	C 70S 90E25 C 70S 90E36
101-90-10120	KETCHIKAN D-5	55 46 6 131 32 54 55 45 57 131 33 2	C 70S 90E25 C 70S 90E25
101-90-10130	KETCHIKAN D-5	55 46 28 131 34 9 55 46 22 131 34 20	C 70S 90E26 C 70S 90E26
101-90-10140	KETCHIKAN D-5	55 46 6 131 39 13 55 45 56 131 39 4	C 70S 90E29 C 70S 90E29
101-90-10150	KETCHIKAN D-6	55 45 54 131 40 19 55 45 38 131 40 11	C 70S 90E30 C 70S 90E31

Stream/Lake	Map Sheet	Lat./Long.	Legal
101-90-10160	KETCHIKAN D-6	55 45 8 131 41 16	C 70S 89E36
	KETCHIKAN C-6	55 44 47 131 41 3	C 71S 90E 6
101-90-10210	KETCHIKAN C-5	55 43 45 131 39 13	C 71S 90E 8
		55 43 55 131 39 20	C 71S 90E 8
101-90-10220	KETCHIKAN C-5	55 44 3 131 37 47	C 71S 90E 9
		55 44 13 131 37 54	C 71S 90E 4
101-90-10240	KETCHIKAN C-5	55 44 7 131 35 29	C 71S 90E10
		55 44 19 131 35 37	C 71S 90E 3
101-90-10250	KETCHIKAN C-5	55 44 7 131 35 29	C 71S 90E10
		55 44 19 131 35 21	C 71S 90E 3
101-90-10270	KETCHIKAN C-5	55 44 3 131 32 39	C 71S 90E12
		55 44 25 131 32 33	C 71S 90E 1
101-90-10290	KETCHIKAN C-5	55 44 12 131 30 45	C 71S 91E 6
Gunsight Creek		55 42 30 131 26 46	C 71S 91E15
101-90-10290-2007	KETCHIKAN C-5	55 43 3 131 27 24	C 71S 91E16
		55 43 14 131 26 48	C 71S 91E15
101-90-10290-2009	KETCHIKAN C-5	55 42 36 131 26 49	C 71S 91E15
		55 42 32 131 26 40	C 71S 91E15
101-90-10330	KETCHIKAN C-5	55 43 41 131 32 23	C 71S 90E12
		55 43 26 131 32 43	C 71S 90E12
101-90-10370	KETCHIKAN C-5	55 43 30 131 35 44	C 71S 90E10
		55 43 28 131 36 16	C 71S 90E10
101-90-10390	KETCHIKAN C-5	55 41 39 131 37 28	C 71S 90E21
		55 41 15 131 37 2	C 71S 90E28
101-90-10390-2002	KETCHIKAN C-5	55 41 33 131 37 30	C 71S 90E21
		55 41 3 131 37 56	C 71S 90E28
101-90-10400	KETCHIKAN C-5	55 41 47 131 38 16	C 71S 90E20
		55 41 17 131 38 23	C 71S 90E29
101-90-10440	KETCHIKAN C-6	55 39 35 131 42 11	C 72S 89E 1
		55 39 30 131 41 53	C 72S 89E 1
101-90-10480	KETCHIKAN C-5	55 36 6 131 37 33	C 72S 90E28
		55 36 33 131 37 3	C 72S 90E21
101-90-10500	KETCHIKAN C-5	55 35 34 131 35 33	C 72S 90E27
Naha River		55 32 57 131 30 7	C 73S 91E12

Stream/Lake	Map Sheet	Lat./Long.	Legal
101-90-10500-0010 Jordan Lake	KETCHIKAN C-5	55 36 3 131 33 24	C 72S 90E25
101-90-10500-0030 Heckman Lake	KETCHIKAN C-5	55 34 51 131 31 38	C 72S 91E31
101-90-10500-2004	KETCHIKAN C-5	55 35 14 131 34 20 55 34 52 131 33 50	C 72S 90E35 C 72S 90E35
101-90-10500-2005	KETCHIKAN C-5	55 36 5 131 33 46 55 36 43 131 34 0	C 72S 90E26 C 72S 90E23
101-90-10500-2013	KETCHIKAN C-5	55 34 19 131 30 35 55 34 35 131 30 4	C 73S 91E 1 C 73S 91E 1
101-90-10590	KETCHIKAN C-5	55 33 54 131 38 57 55 34 33 131 38 16	C 73S 91E 6 C 73S 91E 6
101-90-10600 Wolf Creek	KETCHIKAN C-5	55 33 39 131 38 52 55 32 35 131 36 14	C 73S 91E 7 C 73S 91E17
101-90-10600-0010 Lower Wolf Lake	KETCHIKAN C-5	55 33 34 131 37 1	C 73S 91E 8
101-90-10610	KETCHIKAN C-5	55 31 57 131 38 34 55 31 34 131 38 20	C 73S 91E19 C 73S 91E19
101-90-10620	KETCHIKAN C-5	55 31 57 131 38 46 55 31 13 131 38 53	C 73S 91E19 C 73S 91E19
101-90-10640	KETCHIKAN C-6	55 33 26 131 41 3 55 33 3 131 41 2	C 73S 90E11 C 73S 90E11
101-90-10650	KETCHIKAN C-6	55 32 22 131 41 59 55 32 13 131 41 44	C 73S 90E14 C 73S 90E14
101-90-10660	KETCHIKAN C-6	55 31 46 131 42 5 55 31 38 131 41 39	C 73S 90E23 C 73S 90E23
101-90-10680 Lunch Creek	KETCHIKAN C-6	55 30 43 131 43 25 55 30 38 131 43 18	C 73S 90E27 C 73S 90E27
101-90-10690	KETCHIKAN B-6	55 29 42 131 45 21 55 29 33 131 44 54	C 73S 90E32 C 73S 90E33
101-90-10695 First Waterfall Creek	KETCHIKAN B-6	55 29 19 131 45 53 55 29 0 131 45 43	C 74S 90E 5 C 74S 90E 5
101-90-10700	KETCHIKAN B-6	55 28 25 131 47 13 55 28 16 131 47 0	C 74S 90E 7 C 74S 90E 7

Stream/Lake	Map Sheet	Lat./Long.	Legal
101-90-10705	KETCHIKAN B-6	55 28 17 131 47 49	C 74S 90E 7
Trollers Creek		55 28 8 131 47 52	C 74S 90E 7
101-90-10710	KETCHIKAN C-6	55 31 27 131 57 47	C 73S 88E24
		55 32 8 131 59 1	C 73S 88E14
101-90-10720	KETCHIKAN C-6	55 31 57 131 57 29	C 73S 88E24
		55 32 44 131 58 31	C 73S 88E13
101-90-10730	KETCHIKAN C-6	55 33 47 131 56 38	C 73S 89E 6
		55 34 26 131 57 26	C 73S 88E 1
101-90-10740	KETCHIKAN C-6	55 35 2 131 57 24	C 72S 88E32
		55 34 39 131 57 26	C 72S 88E32
101-90-10750	KETCHIKAN C-6	55 35 50 131 58 36	C 72S 88E30
		55 35 40 131 58 56	C 72S 88E30
101-90-10760	KETCHIKAN C-6	55 35 51 131 58 34	C 72S 88E30
Falls Creek		55 36 46 131 59 35	C 72S 87E24
101-90-10770	KETCHIKAN C-6	55 38 18 131 59 3	C 72S 88E 7
		55 38 13 131 59 32	C 72S 87E12
101-90-10780	CRAIG C-1	55 39 26 132 0 4	C 72S 87E 1
		55 38 55 132 0 33	C 72S 87E12
101-90-10800	CRAIG C-1	55 40 59 132 2 28	C 71S 87E26
		55 41 42 132 4 34	C 71S 87E21
101-90-10820	CRAIG C-1	55 40 51 132 2 6	C 71S 87E26
		55 41 18 132 2 14	C 71S 87E26
101-90-10830	CRAIG C-1	55 40 31 132 0 48	C 71S 87E36
		55 40 41 132 0 31	C 71S 87E25
101-90-10835	KETCHIKAN C-6	55 39 4 131 58 3	C 72S 88E 6
		55 39 5 131 57 38	C 72S 88E 5
101-90-10840	KETCHIKAN C-6	55 39 1 131 58 5	C 72S 88E 6
		55 38 24 131 56 49	C 72S 88E 8
101-90-10840-0010	KETCHIKAN C-6	55 38 0 131 56 13	C 72S 88E16
Whitman Lake			
101-90-10855	KETCHIKAN C-6	55 37 31 131 53 42	C 72S 88E15
		55 37 12 131 53 47	C 72S 88E15
101-90-10859	KETCHIKAN C-6	55 38 44 131 51 51	C 72S 88E11
Granite Creek		55 39 54 131 53 32	C 71S 88E34

Stream/Lake	Map Sheet	Lat./Long.	Legal
101-90-10860	KETCHIKAN C-6	55 38 44 131 51 48	C 72S 88E12
		55 39 58 131 51 16	C 71S 88E36
101-90-10880	KETCHIKAN C-6	55 42 34 131 51 26	C 71S 88E13
		55 41 39 131 51 34	C 71S 88E24
101-90-10890	KETCHIKAN C-6	55 42 50 131 51 36	C 71S 88E13
		55 41 55 131 52 3	C 71S 88E23
101-90-10900	KETCHIKAN C-6	55 42 56 131 51 46	C 71S 88E13
		55 42 42 131 52 19	C 71S 88E14
101-90-10910	KETCHIKAN C-6	55 43 34 131 52 8	C 71S 88E11
		55 43 29 131 52 48	C 71S 88E11
101-90-10930	KETCHIKAN D-6	55 45 8 131 53 30	C 70S 88E34
		55 45 22 131 54 35	C 70S 88E34
101-90-10930-2004	KETCHIKAN D-6	55 45 26 131 53 43	C 70S 88E34
		55 45 32 131 53 46	C 70S 88E34
101-90-10930-2006	KETCHIKAN D-6	55 45 27 131 53 50	C 70S 88E34
		55 45 31 131 53 55	C 70S 88E34
101-90-10960	KETCHIKAN D-6	55 45 8 131 48 16	C 70S 89E32
		55 45 24 131 49 17	C 70S 89E31
101-90-10970	KETCHIKAN D-6	55 46 14 131 47 51	C 70S 89E29
		55 46 33 131 47 53	C 70S 89E29
101-90-10980	KETCHIKAN C-6	55 32 2 131 48 31	C 73S 89E13
		55 31 53 131 48 30	C 73S 89E24
101-90-10990	KETCHIKAN C-6	55 31 45 131 49 0	C 73S 89E24
		55 31 24 131 48 47	C 73S 89E24
102-10-10050	DIXON ENTRANCE D-1	54 54 18 132 1 23	C 80S 89E29
		54 55 31 132 3 14	C 80S 89E19
102-10-10100	DIXON ENTRANCE D-1	54 54 18 132 5 20	C 80S 88E25
		54 54 32 132 5 14	C 80S 88E25
102-10-10150	DIXON ENTRANCE D-1	54 54 5 132 6 35	C 80S 88E26
		54 54 27 132 9 2	C 80S 88E28
102-10-10200	DIXON ENTRANCE D-1	54 51 40 132 4 24	C 81S 89E11
		54 51 34 132 4 43	C 81S 89E11
102-10-10230	DIXON ENTRANCE D-1	54 50 16 132 3 31	C 81S 89E24
		54 50 49 132 5 18	C 81S 89E15

Stream/Lake	Map Sheet	Lat./Long.	Legal
102-10-10270	DIXON ENTRANCE D-1	54 51 7 132 2 24	C 81S 89E13
		54 50 52 132 2 18	C 81S 89E13
102-10-10370	DIXON ENTRANCE D-1	54 49 14 132 3 27	C 81S 89E25
		54 49 31 132 3 25	C 81S 89E24
102-10-10390	DIXON ENTRANCE D-1	54 48 58 132 5 9	C 81S 89E27
		54 49 20 132 5 14	C 81S 89E27
102-10-10410	DIXON ENTRANCE D-1	54 48 39 132 4 42	C 81S 89E26
		54 48 23 132 5 25	C 81S 89E34
102-10-10430	DIXON ENTRANCE D-1	54 48 6 132 3 32	C 81S 89E36
		54 47 57 132 4 8	C 81S 89E35
102-10-10480	DIXON ENTRANCE D-1	54 46 8 132 0 53	C 82S 90E 7
		54 46 10 132 1 36	C 82S 90E 7
102-10-10500	DIXON ENTRANCE D-1	54 45 44 132 0 57	C 82S 90E18
		54 45 53 132 1 29	C 82S 90E18
102-10-10520	DIXON ENTRANCE D-1	54 45 4 132 0 22	C 82S 90E20
	DIXON ENTRANCE C-1	54 44 19 132 0 51	C 82S 90E19
102-10-10550	DIXON ENTRANCE C-1	54 42 57 132 6 22	C 82S 89E34
		54 44 39 132 5 27	C 82S 89E22
102-10-10580	DIXON ENTRANCE C-1	54 44 32 132 8 54	C 82S 89E20
		54 45 0 132 8 56	C 82S 89E20
102-10-10600	DIXON ENTRANCE C-1	54 44 44 132 9 57	C 82S 89E19
	DIXON ENTRANCE D-1	54 47 14 132 8 34	C 82S 89E 5
102-10-10600-0010	DIXON ENTRANCE D-1	54 45 27 132 11 26	C 82S 88E13
102-10-10600-2008	DIXON ENTRANCE D-1	54 46 21 132 10 51	C 82S 89E 7
		54 46 7 132 10 54	C 82S 89E 7
102-10-10630	DIXON ENTRANCE C-1	54 43 57 132 9 19	C 82S 89E29
		54 43 37 132 9 23	C 82S 89E29
102-10-10670	DIXON ENTRANCE C-1	54 44 26 132 13 32	C 82S 88E23
		54 44 32 132 13 23	C 82S 88E23
102-10-10750	DIXON ENTRANCE D-1	54 46 22 132 14 14	C 82S 88E10
		54 47 0 132 14 49	C 82S 88E 3
102-20-10050	DIXON ENTRANCE D-1	54 55 45 132 1 13	C 80S 89E16
		54 55 15 132 1 12	C 80S 89E21

Stream/Lake	Map Sheet	Lat./Long.	Legal
102-20-10070	DIXON ENTRANCE D-1	54 55 56 132 1 25	C 80S 89E17
		54 56 14 132 3 19	C 80S 89E18
102-20-10100	DIXON ENTRANCE D-1	54 56 50 132 0 18	C 80S 89E 9
		54 56 50 132 0 31	C 80S 89E 9
102-20-10170	DIXON ENTRANCE D-1	54 58 11 132 3 19	C 79S 89E31
		54 58 22 132 3 44	C 79S 89E31
102-20-10210	DIXON ENTRANCE D-1	54 59 1 132 2 1	C 79S 89E32
		54 59 2 132 2 49	C 79S 89E30
102-20-10230	KETCHIKAN A-6	55 0 48 131 59 56	C 79S 89E16
		55 0 50 132 0 0	C 79S 89E16
102-20-10250	KETCHIKAN A-6	55 1 0 131 59 52	C 79S 89E16
		55 1 1 132 0 0	C 79S 89E16
102-20-10400	CRAIG A-1	55 8 0 132 3 1	C 78S 89E 6
		55 8 26 132 3 26	C 78S 89E 6
102-20-10400-0010 Paul Lake	CRAIG A-1	55 8 36 132 4 57	C 77S 88E36
102-30-10040	DIXON ENTRANCE D-1	54 55 3 132 12 39	C 80S 88E19
		54 53 16 132 13 38	C 80S 87E36
102-30-10040-2005	DIXON ENTRANCE D-1	54 53 52 132 12 56	C 80S 88E30
		54 54 1 132 12 25	C 80S 88E30
102-30-10110	CRAIG A-1	55 0 28 132 4 17	C 79S 88E24
		55 0 0 132 4 15	C 79S 89E19
102-30-10110-2002	CRAIG A-1	55 0 12 132 4 20	C 79S 88E24
		55 0 0 132 4 51	C 79S 88E24
102-30-10130	DIXON ENTRANCE D-1	54 59 35 132 5 43	C 79S 88E25
		54 59 33 132 5 21	C 79S 88E25
102-30-10150	DIXON ENTRANCE D-1	54 59 15 132 5 52	C 79S 88E26
		54 59 15 132 5 29	C 79S 88E25
102-30-10170	DIXON ENTRANCE D-1	54 58 27 132 6 28	C 79S 88E35
		54 56 20 132 6 46	C 80S 88E14
102-30-10170-0010	DIXON ENTRANCE D-1	54 57 19 132 5 38	C 80S 88E 1
102-30-10170-2004	DIXON ENTRANCE D-1	54 58 11 132 6 32	C 79S 88E35
		54 57 54 132 6 48	C 80S 88E 2

Stream/Lake	Map Sheet	Lat./Long.	Legal
102-30-10170-2009	DIXON ENTRANCE D-1	54 56 49 132 5 40	C 80S 88E12
		54 56 31 132 5 13	C 80S 88E12
102-30-10200	DIXON ENTRANCE D-1	54 58 16 132 7 50	C 79S 88E34
		54 58 11 132 7 13	C 79S 88E35
102-30-10220	DIXON ENTRANCE D-1	54 58 20 132 8 22	C 79S 88E34
		54 58 4 132 8 28	C 80S 88E 3
102-30-10240	DIXON ENTRANCE D-1	54 57 45 132 9 5	C 80S 88E 4
		54 57 31 132 8 56	C 80S 88E 4
102-30-10260	DIXON ENTRANCE D-1	54 57 36 132 9 31	C 80S 88E 4
		54 57 16 132 9 34	C 80S 88E 9
102-30-10280	DIXON ENTRANCE D-1	54 56 43 132 10 36	C 80S 88E 8
Parkins Creek		54 55 29 132 8 2	C 80S 88E22
102-30-10310	DIXON ENTRANCE D-1	54 55 55 132 11 44	C 80S 88E17
		54 55 21 132 9 40	C 80S 88E21
102-30-10330	DIXON ENTRANCE D-1	54 55 29 132 12 11	C 80S 88E19
		54 54 40 132 9 52	C 80S 88E28
102-30-10370	DIXON ENTRANCE D-1	54 54 59 132 12 27	C 80S 88E19
		54 53 40 132 11 30	C 80S 88E32
102-30-10430	DIXON ENTRANCE D-1	54 56 4 132 12 49	C 80S 88E18
		54 56 28 132 15 12	C 80S 87E11
102-30-10430-2020	DIXON ENTRANCE D-1	54 56 11 132 12 53	C 80S 88E18
		54 57 8 132 13 9	C 80S 88E 7
102-30-10450	DIXON ENTRANCE D-1	54 58 8 132 10 11	C 80S 88E 4
		54 58 21 132 10 27	C 79S 88E32
102-30-10470	DIXON ENTRANCE D-1	54 58 55 132 18 40	C 79S 87E33
		54 58 58 132 19 42	C 79S 87E32
102-30-10510	DIXON ENTRANCE D-1	54 59 46 132 17 1	C 79S 87E27
		54 59 57 132 17 23	C 79S 87E22
102-30-10530	CRAIG A-1	55 0 42 132 15 28	C 79S 87E23
		55 0 37 132 15 55	C 79S 87E23
102-30-10550	CRAIG A-1	55 1 41 132 16 43	C 79S 87E10
		55 1 25 132 16 51	C 79S 87E15
102-30-10570	CRAIG A-1	55 1 49 132 15 43	C 79S 87E11
		55 2 29 132 16 31	C 79S 87E10

Stream/Lake	Map Sheet	Lat./Long.	Legal
102-30-10590	CRAIG A-1	55 1 56 132 17 8	C 79S 87E10
		55 2 4 132 17 46	C 79S 87E10
102-30-10610	CRAIG A-1	55 3 20 132 18 3	C 79S 87E 4
		55 4 14 132 18 27	C 78S 87E28
102-30-10630	CRAIG A-1	55 3 22 132 16 55	C 79S 87E 3
		55 4 14 132 17 1	C 78S 87E27
102-30-10650	CRAIG A-1	55 2 45 132 15 6	C 79S 87E 2
Kugel Creek		55 3 20 132 14 42	C 79S 87E 1
102-30-10660	CRAIG A-1	55 1 42 132 13 34	C 79S 87E12
		55 2 37 132 13 21	C 79S 87E 1
102-30-10670	CRAIG A-1	55 1 21 132 10 13	C 79S 88E16
Kegan Creek		55 1 19 132 10 46	C 79S 88E17
102-30-10670-0010	CRAIG A-1	55 2 11 132 12 16	C 79S 88E 7
Kegan Lake			
102-30-10690	CRAIG A-1	55 1 58 132 8 13	C 79S 88E10
		55 2 13 132 8 20	C 79S 88E10
102-30-10720	CRAIG A-1	55 3 23 132 6 47	C 78S 88E35
		55 3 12 132 7 4	C 79S 88E 2
102-30-10750	CRAIG A-1	55 3 58 132 8 42	C 73S 88E34
		55 4 0 132 9 32	C 78S 88E33
102-30-10770	CRAIG A-1	55 4 7 132 7 52	C 78S 88E34
Myrtle Creek		55 4 21 132 8 15	C 78S 88E27
102-30-10770-0010	CRAIG A-1	55 4 39 132 8 36	C 78S 88E27
Myrtle Lake			
102-30-10820	CRAIG A-1	55 6 41 132 8 44	C 78S 88E15
		55 6 25 132 8 36	C 78S 88E15
102-30-10870	CRAIG A-1	55 7 10 132 12 9	C 78S 88E 7
		55 6 28 132 12 46	C 78S 88E18
102-30-10870-2006	CRAIG A-1	55 6 47 132 12 59	C 78S 88E18
		55 6 38 132 13 20	C 73S 87E13
102-30-10890	CRAIG A-1	55 7 40 132 10 59	C 73S 88E 8
		55 8 27 132 15 42	C 78S 87E 2
102-30-10890-0010	CRAIG A-1	55 8 33 132 13 29	C 78S 87E 1
Miller Lake			

Stream/Lake	Map Sheet	Lat./Long.	Legal
102-30-10890-2012	CRAIG A-1	55 8 59 132 15 3	C 77S 87E35
		55 9 0 132 15 21	C 77S 87E35
102-30-10910	CRAIG A-1	55 7 45 132 9 0	C 78S 88E 4
		55 8 18 132 9 35	C 78S 88E 4
102-30-10950	CRAIG A-1	55 5 19 132 2 58	C 78S 89E19
		55 5 42 132 3 6	C 78S 89E19
102-40-10050	CRAIG A-1	55 14 0 132 4 4	C 76S 88E32
		55 13 44 132 3 8	C 77S 89E 6
102-40-10070	CRAIG A-1	55 12 52 132 4 47	C 77S 88E12
		55 12 42 132 3 47	C 77S 89E 7
102-40-10090	CRAIG A-1	55 12 19 132 4 58	C 77S 88E12
		55 12 3 132 3 7	C 77S 89E 7
102-40-10110	CRAIG A-1	55 12 9 132 5 38	C 77S 88E12
		55 11 43 132 5 2	C 77S 88E13
102-40-10130	CRAIG A-1	55 11 39 132 5 58	C 77S 88E14
		55 11 17 132 5 26	C 77S 88E13
102-40-10140	CRAIG A-1	55 10 48 132 7 11	C 77S 88E23
		55 10 30 132 6 56	C 77S 88E23
102-40-10150	CRAIG A-1	55 10 31 132 7 53	C 77S 88E22
		55 9 53 132 7 56	C 77S 88E27
102-40-10170	CRAIG A-1	55 9 38 132 9 19	C 77S 88E28
		55 9 6 132 9 17	C 77S 88E33
102-40-10220	CRAIG A-1	55 9 2 132 11 36	C 77S 88E32
		55 8 46 132 11 36	C 77S 88E32
102-40-10250	CRAIG A-1	55 9 8 132 11 50	C 77S 88E31
		55 9 27 132 12 7	C 77S 88E30
102-40-10310	CRAIG A-1	55 12 49 132 11 26	C 77S 88E 8
		55 12 23 132 11 32	C 77S 88E 8
102-40-10330	CRAIG A-1	55 10 48 132 14 26	C 77S 87E24
		55 10 32 132 14 29	C 77S 87E24
102-40-10330-0010 Dora Lake	CRAIG A-1	55 9 57 132 14 26	C 77S 87E25
102-40-10350	CRAIG A-1	55 11 31 132 15 32	C 77S 87E14
		55 11 2 132 15 57	C 77S 87E23

Stream/Lake	Map Sheet	Lat./Long.	Legal
102-40-10380	CRAIG A-1	55 12 8 132 19 1	C 77S 87E 9
		55 11 54 132 18 33	C 77S 87E16
102-40-10430	CRAIG A-1	55 7 52 132 19 51	C 78S 87E 5
		55 7 9 132 19 10	C 78S 87E 9
102-40-10470	CRAIG A-2	55 7 55 132 21 14	C 78S 87E 6
		55 7 31 132 22 18	C 78S 87E 7
102-40-10490	CRAIG A-2	55 11 50 132 20 30	C 77S 87E17
		55 12 0 132 21 2	C 77S 87E18
102-40-10520	CRAIG A-1	55 14 39 132 19 27	C 76S 86E27
		55 14 14 132 19 48	C 76S 86E34
102-40-10570	CRAIG B-2	55 15 10 132 22 29	C 76S 86E29
	CRAIG A-2	55 14 45 132 21 59	C 76S 86E29
102-40-10600	CRAIG A-2	55 14 3 132 23 46	C 76S 86E31
		55 12 10 132 23 54	C 77S 86E11
102-40-10600-2004	CRAIG A-2	55 13 25 132 24 10	C 77S 86E 2
		55 12 47 132 25 11	C 77S 86E11
102-40-10710	CRAIG B-2	55 15 21 132 28 19	C 76S 85E27
		55 15 0 132 28 35	C 76S 85E27
102-40-10730	CRAIG B-2	55 15 35 132 28 13	C 76S 85E22
		55 16 2 132 29 40	C 76S 85E21
102-40-10850	CRAIG B-1	55 15 38 132 16 48	C 76S 86E24
		55 15 42 132 17 44	C 76S 86E23
102-40-10870	CRAIG B-1	55 15 53 132 16 55	C 76S 86E24
Sunny Creek		55 16 35 132 19 14	C 76S 86E15
102-40-10870-2006	CRAIG B-1	55 16 22 132 17 56	C 76S 86E23
		55 17 7 132 18 55	C 76S 86E15
102-40-10910	CRAIG B-1	55 15 21 132 7 38	C 76S 87E25
		55 15 29 132 8 4	C 76S 87E26
102-40-10930	CRAIG B-1	55 15 33 132 6 44	C 76S 87E24
		55 15 47 132 6 55	C 76S 87E24
102-50-10050	CRAIG A-1	55 9 14 132 1 37	C 77S 89E32
		55 9 21 132 3 3	C 77S 89E31
102-50-10070	CRAIG A-1	55 9 47 132 0 44	C 77S 89E28
		55 10 40 132 3 6	C 77S 89E19

Stream/Lake	Map Sheet	Lat./Long.	Legal
102-50-10100	KETCHIKAN A-6	55 12 1 131 59 16	C 77S 89E15
		55 11 45 131 59 37	C 77S 89E15
102-50-10121	KETCHIKAN A-6	55 13 31 131 59 8	C 77S 89E 3
		55 13 40 131 59 36	C 77S 89E 3
102-50-10150	CRAIG B-1	55 16 10 132 2 24	C 76S 88E21
		55 15 57 132 2 15	C 76S 88E21
102-50-10180	CRAIG B-1	55 15 54 132 2 55	C 76S 88E21
		55 15 40 132 2 51	C 76S 88E21
102-50-10190	CRAIG B-1	55 15 28 132 3 41	C 76S 88E29
		55 15 27 132 3 22	C 76S 88E28
102-50-10210	CRAIG B-1	55 17 25 132 10 25	C 76S 87E10
		55 16 13 132 11 35	C 76S 87E21
102-50-10240	CRAIG B-1	55 17 36 132 10 26	C 76S 87E10
Clover Creek		55 18 2 132 13 3	C 76S 87E 8
102-50-10280	CRAIG B-1	55 19 23 132 9 24	C 75S 87E35
		55 19 26 132 9 42	C 75S 87E34
102-50-10280-0010	CRAIG B-1	55 19 27 132 10 22	C 75S 87E34
Monie Lake			
102-50-10350	CRAIG B-1	55 21 24 132 12 30	C 75S 87E21
		55 20 34 132 12 2	C 75S 87E28
102-50-10350-0010	CRAIG B-1	55 20 28 132 12 17	C 75S 87E28
102-50-10370	CRAIG B-1	55 22 16 132 14 14	C 75S 87E18
Spiral Creek		55 22 1 132 15 11	C 75S 87E18
102-50-10370-0010	CRAIG B-1	55 22 8 132 15 44	C 75S 86E13
102-50-10400	CRAIG B-1	55 22 59 132 14 40	C 75S 87E 7
		55 22 50 132 15 7	C 75S 87E 7
102-50-10500	CRAIG B-1	55 23 44 132 15 19	C 75S 87E 6
		55 23 24 132 15 56	C 75S 86E 1
102-60-10040	CRAIG B-3	55 21 46 132 44 31	C 75S 83E14
		55 21 58 132 45 25	C 75S 83E14
102-60-10050	CRAIG B-1	55 24 5 132 18 49	C 75S 86E 3
		55 22 7 132 18 22	C 75S 86E14

Stream/Lake	Map Sheet	Lat./Long.	Legal
102-60-10050-0010	CRAIG B-1	55 23 30 132 18 50	C 75S 86E 3
102-60-10070	CRAIG B-1	55 23 57 132 19 32	C 75S 86E 3
		55 23 29 132 19 36	C 75S 86E 3
102-60-10080	CRAIG B-1	55 24 0 132 19 46	C 75S 86E 3
	CRAIG B-2	55 23 52 132 20 19	C 75S 86E 4
102-60-10090	CRAIG B-2	55 24 24 132 20 24	C 74S 86E33
		55 24 14 132 20 42	C 74S 86E33
102-60-10140	CRAIG B-2	55 19 49 132 20 38	C 75S 86E33
	CRAIG B-1	55 19 31 132 19 28	C 75S 86E34
102-60-10160	CRAIG B-2	55 19 31 132 21 22	C 75S 86E33
Omar Creek		55 19 15 132 21 27	C 75S 86E33
102-60-10160-2002	CRAIG B-2	55 19 28 132 21 30	C 75S 86E33
		55 19 27 132 21 56	C 75S 86E32
102-60-10240	CRAIG B-2	55 23 51 132 24 13	C 75S 86E 6
Old Tom Creek		55 22 17 132 25 33	C 75S 85E13
102-60-10240-2004	CRAIG B-2	55 23 31 132 24 54	C 75S 85E 1
		55 23 20 132 25 46	C 75S 85E 1
102-60-10240-2004-0010	CRAIG B-2	55 23 15 132 26 2	C 75S 85E12
102-60-10300	CRAIG B-2	55 22 42 132 27 49	C 75S 85E10
		55 22 7 132 28 3	C 75S 85E15
102-60-10360	CRAIG B-2	55 19 0 132 27 36	C 75S 85E35
Polk Creek		55 18 37 132 27 2	C 76S 85E 2
102-60-10370	CRAIG B-2	55 18 54 132 27 58	C 76S 85E 3
Rock Creek		55 17 52 132 28 5	C 76S 85E10
102-60-10380	CRAIG B-2	55 20 53 132 30 9	C 75S 85E21
Dog Salmon Creek		55 18 38 132 32 32	C 76S 85E 6
102-60-10380-0010	CRAIG B-2	55 18 29 132 32 54	C 76S 85E 6
102-60-10390	CRAIG B-2	55 21 20 132 30 58	C 75S 85E20
		55 21 3 132 32 23	C 75S 85E19
102-60-10400	CRAIG B-2	55 21 51 132 31 19	C 75S 85E17
		55 21 49 132 32 44	C 75S 85E18

Stream/Lake	Map Sheet	Lat./Long.	Legal
102-60-10420	CRAIG B-2	55 25 19 132 28 37	C 74S 85E27
Cabin Creek		55 23 45 132 33 5	C 75S 85E 6
102-60-10420-0010	CRAIG B-2	55 25 10 132 30 15	C 74S 85E28
102-60-10440	CRAIG B-2	55 25 44 132 27 57	C 74S 85E27
		55 26 9 132 28 14	C 74S 85E22
102-60-10460	CRAIG B-2	55 25 47 132 26 33	C 74S 85E26
		55 26 35 132 27 4	C 74S 85E23
102-60-10480	CRAIG B-2	55 25 50 132 25 53	C 74S 85E25
Virginia Creek		55 26 21 132 25 25	C 74S 85E24
102-60-10530	CRAIG B-2	55 26 10 132 23 49	C 74S 86E19
		55 26 23 132 24 19	C 74S 86E19
102-60-10560	CRAIG B-2	55 26 14 132 23 38	C 74S 86E19
Monument Creek		55 26 40 132 23 44	C 74S 86E19
102-60-10563	CRAIG B-2	55 26 56 132 21 50	C 74S 86E17
		55 26 54 132 22 12	C 74S 86E17
102-60-10580	CRAIG B-2	55 28 24 132 23 40	C 74S 86E 7
		55 27 33 132 23 49	C 74S 86E18
102-60-10580-2002	CRAIG B-2	55 28 9 132 23 41	C 74S 86E 7
Hundred Thousand Creek		55 27 37 132 24 43	C 74S 85E13
102-60-10600	CRAIG B-2	55 29 38 132 24 33	C 73S 86E31
		55 29 46 132 25 29	C 73S 85E36
102-60-10620	CRAIG C-2	55 30 27 132 24 32	C 73S 86E30
		55 30 7 132 24 55	C 73S 85E36
102-60-10640	CRAIG C-2	55 30 35 132 27 3	C 73S 85E26
		55 30 12 132 26 52	C 73S 85E35
102-60-10650	CRAIG C-2	55 30 5 132 28 6	C 73S 85E34
	CRAIG B-2	55 29 42 132 28 23	C 73S 85E34
102-60-10660	CRAIG B-2	55 29 39 132 30 6	C 73S 85E33
		55 28 31 132 28 47	C 74S 85E 3
102-60-10660-2006	CRAIG B-2	55 28 57 132 29 41	C 74S 85E 4
		55 28 37 132 29 52	C 74S 85E 4
102-60-10680	CRAIG B-2	55 29 18 132 31 22	C 74S 85E 5
Kina Creek		55 28 6 132 32 40	C 74S 85E 7

Stream/Lake	Map Sheet	Lat./Long.	Legal
102-60-10680-0010 Kina Lake	CRAIG B-2	55 27 43 132 33 5	C 74S 85E 7
102-60-10700	CRAIG B-2	55 27 2 132 38 50 55 26 48 132 38 6	C 74S 84E16 C 74S 84E15
102-60-10720	CRAIG B-3	55 20 53 132 43 59 55 18 41 132 41 33	C 75S 83E24 C 76S 84E 6
102-60-10760	CRAIG B-3	55 22 48 132 43 52 55 22 43 132 44 36	C 75S 83E12 C 75S 83E11
102-60-10780	CRAIG B-3	55 23 32 132 42 43 55 23 40 132 43 38	C 75S 84E 6 C 75S 83E 1
102-60-10800	CRAIG B-3	55 27 27 132 41 29 55 25 29 132 44 53	C 74S 84E18 C 74S 83E26
102-60-10820	CRAIG B-3 CRAIG C-3	55 27 51 132 41 52 55 31 24 132 51 44	C 74S 84E 7 C 73S 83E19
102-60-10820-2013	CRAIG B-3	55 27 14 132 49 43 55 26 10 132 50 31	C 74S 83E17 C 74S 83E20
102-60-10820-2024	CRAIG C-3	55 30 6 132 50 21 55 30 31 132 49 27	C 73S 83E32 C 73S 83E29
102-60-10820-2027	CRAIG C-3	55 30 37 132 51 6 55 30 21 132 51 47	C 73S 83E30 C 73S 83E30
102-60-10822-2018	CRAIG B-3	55 29 1 132 50 13 55 29 8 132 49 14	C 74S 83E 5 C 74S 83E 5
102-60-10822-2020	CRAIG B-3	55 29 23 132 49 52 55 29 34 132 49 31	C 74S 83E 5 C 73S 83E32
102-60-10840	CRAIG B-3 CRAIG C-3	55 29 16 132 40 0 55 30 20 132 46 41	C 74S 84E 5 C 73S 83E27
102-60-10850	CRAIG C-2	55 31 15 132 34 29 55 31 25 132 34 39	C 73S 84E24 C 73S 84E24
102-60-10860	CRAIG C-2	55 32 16 132 32 59 55 32 18 132 33 23	C 73S 85E18 C 73S 85E18
102-60-10870 Karta River	CRAIG C-2 CRAIG C-3	55 33 36 132 34 35 55 34 35 132 48 4	C 73S 84E12 C 72S 82E35
102-60-10870-0002 Salmon Lake	CRAIG C-3	55 34 35 132 41 2	C 72S 83E33

Stream/Lake	Map Sheet	Lat./Long.	Legal
102-60-10870-0010 Karta Lake	CRAIG C-2	55 33 42 132 37 45	C 73S 84E10
102-60-10870-0020	CRAIG C-2	55 34 31 132 39 35	C 73S 84E 4
102-60-10870-2012	CRAIG C-2	55 34 31 132 38 27 55 35 1 132 37 29	C 73S 84E 4 C 72S 83E36
102-60-10870-2012-0010	CRAIG C-2	55 35 13 132 37 24	C 72S 83E36
102-60-10870-2015	CRAIG C-3	55 33 58 132 40 34 55 33 37 132 40 37	C 73S 84E 5 C 73S 84E 8
102-60-10870-2015-3002	CRAIG C-3	55 33 49 132 40 42 55 33 40 132 40 59	C 73S 84E 5 C 73S 84E 8
102-60-10870-2021 McGilvery Creek	CRAIG C-3	55 34 12 132 42 28 55 31 41 132 47 11	C 73S 84E 6 C 73S 83E22
102-60-10870-2021-3003	CRAIG C-3	55 33 37 132 43 9 55 33 2 132 42 48	C 73S 83E12 C 73S 84E 7
102-60-10930 Paul Young Creek	CRAIG C-2	55 35 29 132 34 39 55 36 0 132 37 46	C 72S 84E29 C 72S 83E25
102-60-10950	CRAIG C-2	55 37 29 132 33 31 55 39 34 132 36 31	C 72S 84E17 C 72S 83E 1
102-60-10950-0010 Number Three, Lake	CRAIG C-2	55 38 18 132 34 36	C 72S 84E 8
102-60-10950-2006	CRAIG C-2	55 38 22 132 34 45 55 39 41 132 35 0	C 72S 84E 7 C 72S 84E 6
102-60-10960	CRAIG C-2	55 36 18 132 30 34 55 37 12 132 29 56	C 72S 84E27 C 72S 84E14
102-60-10970 Poor Man Creek	CRAIG C-2	55 33 6 132 25 59 55 33 34 132 26 42	C 73S 85E12 C 73S 85E11
102-60-10980	CRAIG C-2	55 32 31 132 24 51 55 33 7 132 24 58	C 73S 85E13 C 73S 85E12
102-60-10990 Linkum Creek	CRAIG C-2	55 32 23 132 23 56 55 32 47 132 23 46	C 73S 86E18 C 73S 86E18
102-70-10040	CRAIG B-1	55 29 39 132 10 16 55 29 47 132 11 15	C 73S 87E34 C 73S 87E33

Stream/Lake	Map Sheet	Lat./Long.	Legal
102-70-10070	CRAIG C-1	55 31 19 132 13 45	C 73S 87E20
		55 30 57 132 13 38	C 73S 87E29
102-70-10090	CRAIG C-1	55 31 23 132 14 21	C 73S 87E19
		55 30 58 132 15 5	C 73S 87E30
102-70-10110	CRAIG C-1	55 32 11 132 16 54	C 73S 86E13
		55 31 45 132 16 39	C 73S 86E24
102-70-10130	CRAIG C-1	55 31 43 132 18 12	C 73S 86E23
		55 31 28 132 18 36	C 73S 86E23
102-70-10150	CRAIG C-1	55 32 53 132 18 4	C 73S 86E11
		55 32 51 132 18 48	C 73S 86E15
102-70-10170	CRAIG C-1	55 33 5 132 18 8	C 73S 86E11
		55 33 23 132 18 34	C 73S 86E11
102-70-10260	CRAIG C-2	55 35 49 132 20 23	C 72S 85E26
		55 35 24 132 20 21	C 72S 85E35
102-70-10280	CRAIG C-2	55 35 40 132 21 30	C 72S 85E27
		55 35 17 132 22 3	C 72S 85E34
102-70-10310	CRAIG C-2	55 37 18 132 20 56	C 72S 85E14
		55 37 15 132 21 19	C 72S 85E15
102-70-10320	CRAIG C-2	55 38 15 132 21 22	C 72S 85E10
		55 38 4 132 22 6	C 72S 85E10
102-70-10340	CRAIG C-2	55 39 36 132 24 55	C 72S 85E 5
		55 39 20 132 24 32	C 72S 85E 5
102-70-10360	CRAIG C-2	55 38 39 132 24 59	C 72S 85E 8
		55 38 22 132 24 35	C 72S 85E 8
102-70-10380	CRAIG C-2	55 37 36 132 25 18	C 72S 85E17
		55 37 27 132 24 31	C 72S 85E17
102-70-10400	CRAIG C-2	55 36 58 132 26 55	C 72S 85E19
		55 36 38 132 26 12	C 72S 85E19
102-70-10410	CRAIG C-2	55 36 35 132 27 7	C 72S 84E24
		55 35 6 132 26 31	C 72S 85E31
102-70-10410-2002	CRAIG C-2	55 36 22 132 27 13	C 72S 84E24
		55 36 4 132 27 49	C 72S 84E25
102-70-10430	CRAIG C-2	55 37 9 132 27 33	C 72S 84E24
		55 37 24 132 27 59	C 72S 84E13

Stream/Lake	Map Sheet	Lat./Long.	Legal
102-70-10470	CRAIG C-2	55 39 33 132 27 50	C 72S 84E 1
		55 39 11 132 28 2	C 72S 84E 1
102-70-10490	CRAIG C-2	55 38 48 132 28 51	C 72S 84E11
		55 38 26 132 28 41	C 72S 84E11
102-70-10550	CRAIG C-2	55 40 9 132 31 48	C 71S 84E33
		55 39 28 132 31 34	C 72S 84E 3
102-70-10550-0010 Setter Lake	CRAIG C-2	55 39 7 132 31 11	C 72S 84E 3
102-70-10580 Thorne River	CRAIG C-2	55 41 50 132 35 27	C 71S 84E19
	CRAIG D-3	55 47 51 132 49 22	C 70S 82E15
102-70-10580-0020	CRAIG D-3	55 45 27 132 45 14	C 70S 83E31
102-70-10580-0030 Thorne Lake	CRAIG D-3	55 46 8 132 46 12	C 70S 82E25
102-70-10580-0040	CRAIG D-3	55 47 46 132 48 44	C 70S 82E15
102-70-10580-0050	CRAIG D-3	55 48 3 132 49 43	C 70S 82E15
102-70-10580-2006 Lava Creek	CRAIG C-2	55 42 26 132 36 23	C 71S 83E13
		55 43 42 132 34 31	C 71S 84E 8
102-70-10580-2008 Falls Creek	CRAIG C-2	55 42 32 132 36 48	C 71S 83E13
		55 43 8 132 37 6	C 71S 83E13
102-70-10580-2017	CRAIG C-2	55 41 16 132 38 10	C 71S 83E26
		55 38 16 132 37 0	C 72S 83E12
102-70-10580-2017-0010 Angel Lake	CRAIG C-2	55 40 17 132 38 8	C 71S 83E35
102-70-10580-2023	CRAIG C-3	55 41 47 132 40 53	C 71S 83E21
		55 37 38 132 46 51	C 72S 82E13
102-70-10580-2026	CRAIG C-3	55 42 1 132 41 15	C 71S 83E21
	CRAIG D-2	55 47 27 132 39 37	C 70S 83E22
102-70-10580-2026-0010	CRAIG C-3	55 44 57 132 42 29	C 71S 83E 5
102-70-10580-2026-3005	CRAIG C-3	55 42 44 132 41 53	C 71S 83E16
		55 43 47 132 42 48	C 71S 83E 8

Stream/Lake	Map Sheet	Lat./Long.	Legal
102-70-10580-2026-3005-0010	CRAIG C-3	55 43 51 132 42 58	C 71S 83E 8
102-70-10580-2026-3025	CRAIG D-3	55 46 15 132 41 24	C 70S 83E28
		55 50 14 132 43 37	C 69S 83E32
102-70-10580-2026-3025-4008	CRAIG D-3	55 48 16 132 42 36	C 70S 83E17
		55 48 25 132 42 33	C 70S 83E17
102-70-10580-2026-3025-4015	CRAIG D-3	55 49 30 132 43 41	C 70S 83E 5
		55 49 36 132 43 51	C 70S 83E 5
102-70-10580-2026-3025-4017	CRAIG D-3	55 49 48 132 43 40	C 70S 83E 5
		55 50 6 132 44 1	C 70S 83E 6
102-70-10580-2031	CRAIG C-3	55 42 56 132 42 47	C 71S 83E17
		55 38 47 132 49 3	C 72S 82E10
102-70-10580-2035	CRAIG C-3	55 43 32 132 44 9	C 71S 83E 7
		55 43 56 132 49 53	C 71S 82E10
102-70-10580-2035-0010	CRAIG C-3	55 44 12 132 49 53	C 71S 82E 3
102-70-10580-2035-3013	CRAIG C-3	55 43 17 132 48 53	C 71S 82E10
		55 41 38 132 51 30	C 71S 82E21
102-70-10580-2035-3013-0010	CRAIG C-3	55 42 18 132 50 11	C 71S 82E21
102-70-10580-2035-3013-0020 Control Lake	CRAIG C-3	55 41 34 132 51 55	C 71S 82E20
102-70-10580-2035-3013-4011	CRAIG C-3	55 41 55 132 51 5	C 71S 82E21
		55 41 42 132 50 9	C 71S 82E21
102-70-10580-2035-3013-4012	CRAIG C-3	55 41 40 132 51 30	C 71S 82E21
		55 42 15 132 51 43	C 71S 82E20
102-70-10580-2042	CRAIG D-3	55 45 15 132 45 2	C 70S 83E31
	CRAIG C-3	55 44 44 132 43 26	C 71S 83E 5
102-70-10580-2042-0010	CRAIG D-3	55 45 9 132 44 38	C 70S 83E31
102-70-10580-2058	CRAIG D-3	55 47 33 132 48 30	C 70S 82E22
		55 48 49 132 46 13	C 70S 82E12
102-70-10580-2058-3002	CRAIG D-3	55 47 34 132 47 58	C 70S 82E23
		55 47 4 132 46 52	C 70S 82E24

Stream/Lake	Map Sheet	Lat./Long.	Legal
102-70-10580-2062	CRAIG D-3	55 47 52 132 48 50	C 70S 82E15
		55 48 31 132 50 1	C 70S 82E10
102-70-10700	CRAIG C-2	55 41 8 132 31 3	C 71S 84E27
Deer Creek		55 41 32 132 31 17	C 71S 84E22
102-70-10720	CRAIG C-2	55 40 37 132 29 20	C 71S 84E35
		55 40 56 132 29 40	C 71S 84E26
102-70-10740	CRAIG C-2	55 42 44 132 29 6	C 71S 84E14
		55 42 58 132 29 26	C 71S 84E14
102-70-10745	CRAIG C-2	55 44 31 132 28 47	C 71S 84E 2
		55 44 24 132 29 14	C 71S 84E 2
102-70-10760	CRAIG D-2	55 45 16 132 29 25	C 70S 84E35
		55 45 15 132 30 11	C 70S 84E34
102-70-10800	CRAIG D-2	55 45 49 132 29 22	C 70S 84E35
		55 46 9 132 30 4	C 70S 84E26
102-30-10070	CRAIG C-1	55 42 8 132 13 20	C 71S 86E21
		55 42 27 132 13 6	C 71S 86E15
102-30-10070-0010	CRAIG C-1	55 42 57 132 13 27	C 71S 86E16
102-80-10100	CRAIG C-1	55 41 24 132 13 8	C 71S 86E27
		55 41 13 132 12 13	C 71S 86E27
102-80-10130	CRAIG C-1	55 39 6 132 12 0	C 72S 86E 3
		55 39 5 132 10 22	C 72S 86E 2
102-80-10170	CRAIG C-1	55 37 8 132 11 32	C 72S 86E23
		55 37 3 132 9 43	C 72S 86E24
102-80-10170-2003	CRAIG C-1	55 37 12 132 11 3	C 72S 86E14
		55 37 54 132 10 0	C 72S 86E13
102-80-10190	CRAIG C-1	55 35 52 132 11 16	C 72S 86E26
		55 35 49 132 10 36	C 72S 86E26
102-30-10210	CRAIG C-1	55 33 28 132 7 49	C 73S 87E12
		55 33 51 132 7 41	C 73S 87E 1
102-80-10240	CRAIG C-1	55 32 36 132 4 47	C 73S 88E17
		55 33 6 132 4 26	C 73S 88E 8
103-11-10050	DIXON ENTRANCE D-2	54 55 25 132 26 3	C 80S 86E22
		54 55 52 132 26 16	C 80S 86E15

Stream/Lake	Map Sheet	Lat./Long.	Legal
103-11-10090	DIXON ENTRANCE D-1	54 54 42 132 19 47	C 80S 87E20
		54 54 47 132 19 55	C 80S 87E20
103-11-10110	DIXON ENTRANCE D-1	54 54 45 132 19 22	C 80S 87E20
		54 55 36 132 18 54	C 80S 87E16
103-11-10130	DIXON ENTRANCE D-1	54 54 19 132 18 12	C 80S 87E28
		54 54 39 132 17 47	C 80S 87E27
103-11-10130-0010	DIXON ENTRANCE D-1	54 55 8 132 17 21	C 80S 87E22
103-11-10150	DIXON ENTRANCE D-1	54 53 43 132 17 38	C 80S 87E34
		54 54 6 132 16 56	C 80S 87E27
103-11-10190	DIXON ENTRANCE D-1	54 52 8 132 17 27	C 81S 88E 5
		54 51 18 132 11 41	C 81S 88E12
103-11-10190-0010 Hessa Lake	DIXON ENTRANCE D-1	54 52 54 132 13 43	C 81S 88E 2
103-11-10190-0020	DIXON ENTRANCE D-1	54 51 54 132 11 17	C 81S 88E12
103-11-10190-2004	DIXON ENTRANCE D-1	54 51 59 132 16 29	C 81S 88E 9
		54 51 23 132 15 30	C 81S 88E10
103-11-10190-2004-0010	DIXON ENTRANCE D-1	54 51 16 132 15 27	C 81S 88E10
103-11-10190-2011	DIXON ENTRANCE D-1	54 52 23 132 11 24	C 81S 88E 1
		54 52 36 132 11 35	C 81S 88E 1
103-11-10190-2013	DIXON ENTRANCE D-1	54 52 22 132 11 12	C 81S 88E 1
		54 53 15 132 11 16	C 80S 88E32
103-11-10190-2015	DIXON ENTRANCE D-1	54 51 56 132 10 53	C 81S 89E 7
		54 52 39 132 9 49	C 81S 89E 6
103-11-10190-2015-0010	DIXON ENTRANCE D-1	54 52 48 132 9 15	C 81S 89E 5
103-11-10190-2015-3002	DIXON ENTRANCE D-1	54 52 7 132 10 30	C 81S 89E 6
		54 52 8 132 9 12	C 81S 89E 5
103-11-10200	DIXON ENTRANCE D-1	54 51 13 132 17 31	C 81S 88E17
		54 50 56 132 16 40	C 81S 88E16
103-11-10250	DIXON ENTRANCE D-1	54 49 25 132 14 45	C 81S 88E27
		54 51 7 132 13 11	C 81S 88E14

Stream/Lake	Map Sheet	Lat./Long.	Legal
103-11-10250-0010	DIXON ENTRANCE D-1	54 50 8 132 14 7	C 81S 88E22
103-11-10270	DIXON ENTRANCE D-1	54 49 0 132 14 15	C 81S 88E27
		54 49 1 132 12 15	C 81S 88E25
103-11-10270-2003	DIXON ENTRANCE D-1	54 49 18 132 13 29	C 81S 88E26
		54 49 57 132 13 2	C 81S 88E23
103-11-10290	DIXON ENTRANCE D-1	54 48 2 132 13 34	C 81S 88E35
		54 47 54 132 12 58	C 81S 88E35
103-11-10310	DIXON ENTRANCE D-1	54 47 30 132 13 44	C 82S 88E 2
		54 47 9 132 13 24	C 82S 88E 2
103-11-10310-0020	DIXON ENTRANCE D-1	54 46 48 132 13 12	C 82S 88E11
103-11-10350	DIXON ENTRANCE C-3	54 42 18 132 43 16	C 83S 85E 4
		54 43 32 132 46 24	C 82S 85E30
103-11-10390	DIXON ENTRANCE C-3	54 44 1 132 43 36	C 82S 85E28
		54 43 48 132 44 51	C 82S 85E29
103-11-10400	DIXON ENTRANCE C-3	54 44 26 132 45 19	C 82S 85E20
		54 44 9 132 45 50	C 82S 85E30
103-11-10410	DIXON ENTRANCE C-3	54 44 54 132 46 28	C 82S 85E19
		54 44 49 132 47 7	C 82S 84E24
103-11-10430	DIXON ENTRANCE C-3	54 45 0 132 45 9	C 82S 85E20
		54 45 0 132 45 20	C 82S 85E20
103-11-10470	DIXON ENTRANCE D-2	54 47 30 132 37 45	C 82S 86E 6
		54 47 34 132 40 0	C 82S 85E 2
103-11-10480	DIXON ENTRANCE D-2	54 46 17 132 36 45	C 82S 86E 7
		54 46 34 132 38 44	C 82S 85E12
103-11-10510	DIXON ENTRANCE D-3	54 51 24 132 43 38	C 81S 85E 9
		54 52 7 132 44 7	C 81S 85E 5
103-15-10050	DIXON ENTRANCE D-2	54 57 21 132 25 41	C 80S 86E 3
		54 57 40 132 26 18	C 80S 86E 3
103-15-10070	DIXON ENTRANCE D-2	54 57 38 132 25 37	C 80S 86E 3
		54 57 51 132 26 3	C 80S 86E 3
103-15-10100	DIXON ENTRANCE D-2	54 59 46 132 25 52	C 79S 86E27
	CRAIG A-2	55 0 14 132 26 3	C 79S 86E22

Stream/Lake	Map Sheet	Lat./Long.	Legal
103-15-10100-2001	DIXON ENTRANCE D-2	54 59 49 132 25 56	C 79S 86E27
		55 0 0 132 26 51	C 79S 86E21
103-15-10140	CRAIG A-2	55 2 37 132 25 5	C 79S 86E 2
		55 2 32 132 25 48	C 79S 86E 3
103-15-10160	CRAIG A-2	55 4 52 132 24 6	C 78S 86E26
		55 5 1 132 24 46	C 78S 86E26
103-15-10230	CRAIG A-2	55 5 12 132 22 57	C 78S 86E24
		55 7 15 132 23 6	C 78S 86E12
103-15-10260	CRAIG A-2	55 2 33 132 24 11	C 79S 86E 2
		55 2 27 132 23 44	C 79S 86E12
103-15-10270	CRAIG A-2	55 0 53 132 23 26	C 79S 86E13
		55 0 41 132 22 54	C 79S 86E24
103-15-10270-0010 Klakas Lake	CRAIG A-2	55 1 35 132 21 51	C 79S 87E18
103-15-10300	DIXON ENTRANCE D-2	54 59 55 132 24 3	C 79S 86E23
		55 0 0 132 23 58	C 79S 86E23
103-15-10330	DIXON ENTRANCE D-2	54 59 41 132 24 11	C 79S 86E26
		54 59 35 132 23 31	C 79S 86E25
103-15-10360	DIXON ENTRANCE D-2	54 56 41 132 21 53	C 80S 87E 7
		54 57 52 132 20 45	C 80S 87E 5
103-15-10360-2003	DIXON ENTRANCE D-2	54 57 7 132 21 47	C 80S 87E 7
		54 57 46 132 22 21	C 80S 86E 1
103-15-10390	DIXON ENTRANCE D-2	54 55 42 132 21 25	C 80S 87E18
	DIXON ENTRANCE D-1	54 56 35 132 19 27	C 80S 87E 8
103-21-10050	CRAIG A-2	55 8 11 132 31 37	C 78S 85E 1
		55 8 30 132 31 42	C 78S 85E 1
103-21-10080	CRAIG A-2	55 8 49 132 27 30	C 77S 86E33
		55 10 29 132 27 16	C 77S 86E21
103-21-10080-2002	CRAIG A-2	55 9 7 132 27 7	C 77S 86E33
		55 8 28 132 26 3	C 78S 86E 3
103-21-10080-2005	CRAIG A-2	55 9 48 132 27 6	C 77S 86E28
		55 12 0 132 28 59	C 77S 86E17
103-21-10080-2005-0010	CRAIG A-2	55 10 25 132 28 23	C 77S 86E20

Stream/Lake	Map Sheet	Lat./Long.	Legal
103-21-10080-2006	CRAIG A-2	55 10 7 132 27 1	C 77S 86E28
		55 10 13 132 26 41	C 77S 86E27
103-21-10120	CRAIG A-2	55 8 37 132 27 21	C 77S 86E33
		55 8 26 132 27 12	C 78S 86E 4
103-21-10140	CRAIG A-2	55 7 41 132 29 45	C 78S 86E 8
		55 7 24 132 29 37	C 78S 86E 8
103-21-10150	CRAIG A-2	55 7 43 132 30 34	C 78S 86E 6
		55 7 26 132 30 23	C 78S 86E 7
103-21-10180	CRAIG A-2	55 5 9 132 29 4	C 78S 86E20
		55 5 55 132 28 46	C 78S 86E20
103-21-10180-0010	CRAIG A-2	55 6 8 132 28 46	C 78S 86E17
103-21-10220	CRAIG A-2	55 5 0 132 28 26	C 78S 86E29
		55 5 29 132 28 5	C 78S 86E21
103-21-10250	CRAIG A-2	55 3 15 132 28 28	C 79S 86E 5
		55 3 35 132 27 28	C 78S 86E33
103-21-10280	CRAIG A-2	55 1 27 132 32 47	C 79S 85E13
		55 1 31 132 31 56	C 79S 85E13
103-21-10310	DIXON ENTRANCE D-2	54 59 17 132 32 16	C 79S 85E25
		54 59 42 132 31 41	C 79S 85E25
103-21-10340	CRAIG A-2	55 0 0 132 29 17	C 79S 86E20
		55 1 16 132 28 24	C 79S 86E17
103-21-10350	DIXON ENTRANCE D-2	54 59 33 132 27 55	C 79S 86E28
		55 0 0 132 27 43	C 79S 86E21
103-21-10370	DIXON ENTRANCE D-2	54 56 25 132 28 9	C 80S 86E16
		54 56 19 132 27 37	C 80S 86E16
103-21-10390	DIXON ENTRANCE D-2	54 56 19 132 28 19	C 80S 86E16
		54 55 45 132 28 16	C 80S 86E16
103-21-10390-0010	DIXON ENTRANCE D-2	54 55 35 132 28 20	C 80S 86E17
103-21-10420	DIXON ENTRANCE D-3	54 53 49 132 40 21	C 80S 85E31
		54 53 44 132 40 28	C 80S 84E36
103-21-10420-0010	DIXON ENTRANCE D-3	54 53 33 132 40 50	C 80S 84E36

Stream/Lake	Map Sheet	Lat./Long.	Legal
103-21-10430	DIXON ENTRANCE D-3	54 54 30 132 43 48	C 80S 84E27
		54 54 6 132 43 20	C 80S 84E26
103-21-10510	CRAIG A-3	55 0 40 132 45 1	C 79S 84E21
		55 0 58 132 45 42	C 79S 84E16
103-21-10540	CRAIG A-3	55 1 26 132 42 42	C 79S 84E14
		55 2 12 132 42 38	C 79S 84E11
103-21-10560	CRAIG A-3	55 1 56 132 42 0	C 79S 84E11
		55 3 6 132 42 7	C 79S 84E 2
103-21-10560-0010	CRAIG A-3	55 3 11 132 42 3	C 79S 84E 2
103-25-10050	CRAIG A-3	55 11 53 132 47 17	C 77S 84E17
		55 11 54 132 44 34	C 77S 84E15
103-25-10050-2005	CRAIG A-3	55 12 31 132 45 35	C 77S 84E 9
		55 13 5 132 44 15	C 77S 84E 3
103-25-10070	CRAIG A-3	55 9 20 132 42 59	C 77S 84E35
		55 9 46 132 42 47	C 77S 84E26
103-25-10090	CRAIG A-3	55 8 45 132 40 15	C 77S 85E31
		55 9 9 132 40 0	C 77S 85E31
103-25-10120	CRAIG A-2	55 9 18 132 39 26	C 77S 85E31
		55 9 41 132 39 42	C 77S 85E30
103-25-10150	CRAIG A-3	55 14 35 132 41 55	C 76S 84E31
		55 14 26 132 42 53	C 76S 84E 0
103-25-10230	CRAIG B-2	55 16 42 132 39 49	C 76S 84E16
		55 17 24 132 39 56	C 76S 84E 8
103-25-10250 Beaver Creek	CRAIG B-2	55 17 14 132 37 19	C 76S 84E15
		55 17 49 132 37 40	C 76S 84E10
103-25-10300 Portage Creek	CRAIG B-2	55 16 35 132 32 22	C 76S 85E18
		55 15 58 132 30 22	C 76S 85E21
103-25-10370 Jumbo Creek	CRAIG A-2	55 14 32 132 39 5	C 76S 84E33
		55 14 43 132 38 19	C 76S 84E27
103-25-10420 Reynolds Creek	CRAIG A-2	55 12 53 132 36 11	C 77S 85E 9
		55 13 5 132 35 14	C 77S 85E 3
103-25-10470 Hetta Creek	CRAIG A-2	55 10 20 132 34 39	C 77S 85E22
		55 12 37 132 32 28	C 77S 85E12

Stream/Lake	Map Sheet	Lat./Long.	Legal
103-25-10470-0010 Hetta Lake	CRAIG A-2	55 10 40 132 32 35	C 77S 85E24
103-25-10470-2003	CRAIG A-2	55 10 50 132 33 13 55 11 13 132 33 13	C 77S 85E23 C 77S 85E14
103-25-10500	CRAIG A-2	55 9 16 132 35 7 55 8 43 132 33 26	C 77S 85E34 C 77S 85E35
103-25-10600	CRAIG A-3	55 4 58 132 43 4 55 5 22 132 44 24	C 78S 84E26 C 78S 84E22
103-25-10630	CRAIG A-3	55 6 37 132 43 50 55 6 22 132 44 11	C 78S 84E15 C 78S 84E15
103-25-10650	CRAIG A-3	55 7 3 132 43 50 55 7 26 132 46 8	C 78S 84E10 C 78S 84E 9
103-25-10700	CRAIG A-3	55 10 30 132 49 34 55 9 59 132 50 1	C 77S 83E24 C 77S 83E25
103-30-10050	DIXON ENTRANCE D-3	54 55 39 132 47 7 54 55 9 132 46 31	C 80S 84E17 C 80S 84E20
103-30-10070	DIXON ENTRANCE D-3	54 54 17 132 47 47 54 53 20 132 47 6	C 80S 84E29 C 80S 84E32
103-30-10100	DIXON ENTRANCE D-3	54 51 23 132 45 19 54 52 12 132 46 8	C 81S 85E 8 C 81S 85E 6
103-30-10120	DIXON ENTRANCE D-3	54 51 2 132 44 22 54 50 54 132 43 26	C 81S 85E17 C 81S 85E16
103-30-10160	DIXON ENTRANCE D-3	54 45 21 132 45 1 54 45 45 132 46 20	C 82S 85E17 C 82S 85E18
103-30-10220	DIXON ENTRANCE D-3	54 48 34 132 47 35 54 48 39 132 48 16	C 81S 84E36 C 81S 84E25
103-30-10230	DIXON ENTRANCE D-3	54 48 48 132 46 17 54 49 18 132 46 51	C 81S 85E30 C 81S 84E25
103-30-10260	DIXON ENTRANCE D-3	54 49 39 132 46 8 54 49 26 132 49 26	C 81S 85E19 C 81S 84E26
103-30-10310	DIXON ENTRANCE D-3	54 51 59 132 49 20 54 51 33 132 50 28	C 81S 84E11 C 81S 84E10
103-30-10350	DIXON ENTRANCE D-3	54 52 27 132 51 36 54 51 28 132 53 47	C 81S 84E 4 C 81S 84E 8

Stream/Lake	Map Sheet	Lat./Long.	Legal
103-30-10350-2005	DIXON ENTRANCE D-3	54 51 48 132 52 40	C 81S 84E 9
		54 51 29 132 52 54	C 81S 84E 8
103-30-10380	DIXON ENTRANCE D-3	54 54 8 132 53 52	C 80S 83E27
		54 54 13 132 55 5	C 80S 83E28
103-30-10400	DIXON ENTRANCE D-3	54 54 29 132 55 44	C 80S 83E29
		54 53 25 132 55 40	C 80S 83E32
103-30-10430	DIXON ENTRANCE D-3	54 55 55 132 56 6	C 80S 83E17
		54 55 47 132 57 3	C 80S 83E18
103-30-10460	DIXON ENTRANCE D-3	54 57 9 132 58 47	C 80S 82E12
		54 57 38 132 59 46	C 80S 82E 1
103-33-10180	DIXON ENTRANCE D-3	54 45 48 132 44 57	C 82S 85E17
		54 46 24 132 46 25	C 82S 85E 7
103-40-10020	CRAIG B-4	55 16 36 133 4 42	C 76S 81E15
		55 16 52 133 4 27	C 76S 81E15
103-40-10030	CRAIG B-4	55 16 45 133 3 21	C 76S 81E14
		55 17 22 133 3 0	C 76S 81E11
103-40-10070	CRAIG B-3	55 16 35 132 59 29	C 76S 82E17
		55 17 1 132 59 29	C 76S 82E17
103-40-10090	CRAIG B-3	55 16 40 132 58 41	C 76S 82E17
		55 17 10 132 58 2	C 76S 82E16
103-40-10110	CRAIG B-3	55 16 51 132 55 27	C 76S 82E15
		55 17 14 132 55 23	C 76S 82E15
103-40-10130	CRAIG B-3	55 16 52 132 55 8	C 76S 82E15
		55 17 31 132 54 49	C 76S 82E11
103-40-10130-0010 Soda Creek	CRAIG B-3	55 17 41 132 54 40	C 76S 82E11
103-40-10150	CRAIG B-3	55 16 11 132 55 23	C 76S 82E22
		55 16 8 132 54 46	C 76S 82E23
103-40-10170	CRAIG B-3	55 16 1 132 55 52	C 76S 82E22
		55 15 38 132 55 47	C 76S 82E22
103-40-10180	CRAIG A-3	55 14 36 132 58 32	C 76S 82E32
		55 14 16 132 58 31	C 76S 82E32
103-40-10190	CRAIG A-3	55 12 49 132 59 37	C 77S 82E12
		55 13 9 132 59 44	C 77S 82E 1

Stream/Lake	Map Sheet	Lat./Long.	Legal
103-40-10220	CRAIG A-3	55 13 27 132 57 7	C 77S 83E 6
		55 14 16 132 56 38	C 76S 82E33
103-40-10240	CRAIG A-3	55 13 53 132 55 28	C 76S 82E34
		55 14 20 132 55 26	C 76S 82E34
103-40-10260	CRAIG A-3	55 14 13 132 54 1	C 76S 82E35
		55 14 29 132 53 54	C 76S 82E35
103-40-10330	CRAIG B-3	55 16 45 132 50 47	C 76S 83E18
		55 17 7 132 50 30	C 76S 83E17
103-40-10350	CRAIG B-3	55 16 56 132 49 42	C 76S 83E17
		55 17 53 132 45 2	C 76S 83E11
103-40-10350-2008	CRAIG B-3	55 17 29 132 46 30	C 76S 83E10
		55 16 59 132 45 31	C 76S 83E14
103-40-10370	CRAIG B-3	55 16 15 132 49 43	C 76S 83E20
		55 16 9 132 49 20	C 76S 83E20
103-40-10390	CRAIG A-3	55 14 54 132 49 28	C 76S 83E29
	CRAIG B-3	55 15 52 132 48 18	C 76S 83E21
103-40-10410	CRAIG A-3	55 12 22 132 49 31	C 77S 83E12
Hydaburg River		55 14 37 132 45 55	C 76S 83E35
103-40-10410-2010	CRAIG A-3	55 14 10 132 46 11	C 76S 83E34
		55 14 1 132 44 53	C 76S 83E35
103-40-10420	CRAIG A-3	55 9 8 132 52 53	C 77S 83E34
		55 9 35 132 51 24	C 77S 83E26
103-40-10440	CRAIG A-3	55 8 19 132 52 25	C 78S 83E 2
		55 8 46 132 51 33	C 77S 83E35
103-40-10460	CRAIG A-3	55 7 43 132 52 23	C 78S 83E 2
		55 7 50 132 51 35	C 78S 83E 2
103-40-10480	CRAIG A-3	55 5 44 132 49 59	C 78S 83E24
		55 6 12 132 49 49	C 78S 83E13
103-40-10500	CRAIG A-3	55 5 47 132 48 44	C 78S 84E19
		55 6 30 132 48 34	C 78S 84E18
103-40-10540	CRAIG A-3	55 5 29 132 48 29	C 78S 84E19
		55 5 47 132 47 33	C 78S 84E20
103-40-10580	CRAIG A-3	55 2 44 132 48 58	C 79S 84E 6
		55 2 50 132 49 10	C 79S 84E 6

Stream/Lake	Map Sheet	Lat./Long.	Legal
103-40-10580-0010 Kasook Lake	CRAIG A-3	55 3 12 132 49 29	C 79S 83E 1
103-40-10600	CRAIG A-3	55 1 42 132 47 2 55 2 33 132 46 46	C 79S 84E 8 C 79S 84E 5
103-40-10620	CRAIG A-3	55 1 22 132 46 30 55 1 50 132 45 38	C 79S 84E17 C 79S 84E 9
103-40-10630	DIXON ENTRANCE D-3	54 58 16 132 56 59 54 57 55 132 57 45	C 79S 83E31 C 80S 83E 6
103-40-10640	DIXON ENTRANCE D-3	54 59 13 132 58 5 54 59 32 132 58 35	C 79S 83E30 C 79S 82E25
103-40-10650	CRAIG A-4	55 0 48 133 1 59 55 0 35 133 2 20	C 79S 82E15 C 79S 82E22
103-40-10660	CRAIG A-4	55 2 9 133 4 1 55 1 40 133 4 1	C 79S 82E 9 C 79S 82E 9
103-40-10670	CRAIG A-4	55 2 52 133 5 7 55 3 33 133 7 2	C 79S 82E 5 C 78S 82E31
103-40-10690	CRAIG A-4	55 3 25 133 2 40 55 3 25 133 3 21	C 78S 82E34 C 78S 82E33
103-40-10710	CRAIG A-4	55 5 25 133 5 49 55 5 32 133 6 46	C 78S 82E20 C 78S 82E19
103-40-10730	CRAIG A-4	55 5 47 133 5 44 55 6 0 133 6 24	C 78S 82E20 C 78S 82E18
103-40-10760	CRAIG A-4	55 6 54 133 1 21 55 6 42 133 1 50	C 78S 82E11 C 78S 82E15
103-40-10780	CRAIG A-4	55 8 2 133 3 1 55 7 43 133 2 36	C 78S 82E 4 C 78S 82E 3
103-40-10790	CRAIG A-4	55 8 43 133 5 11 55 8 29 133 5 47	C 77S 82E32 C 78S 82E 5
103-40-10800	CRAIG A-4	55 9 26 133 6 57 55 9 35 133 8 8	C 77S 82E31 C 77S 81E25
103-40-10840	CRAIG A-4	55 11 26 133 6 28 55 10 36 133 7 12	C 77S 82E18 C 77S 82E19
103-40-10860	CRAIG A-4	55 12 9 133 7 34 55 11 48 133 7 26	C 77S 81E12 C 77S 82E18

Stream/Lake	Map Sheet	Lat./Long.	Legal
103-40-10890	CRAIG A-4	55 13 57 133 6 55	C 76S 81E33
		55 14 16 133 8 3	C 76S 81E32
103-40-11300	CRAIG B-3	55 16 17 132 51 52	C 76S 83E19
		55 17 57 132 51 59	C 76S 82E12
103-40-11320	CRAIG B-3	55 16 45 132 51 15	C 76S 83E18
		55 17 2 132 51 15	C 76S 83E18
103-50-10050	CRAIG C-5	55 30 31 133 25 10	C 73S 79E28
		55 31 1 133 22 26	C 73S 79E27
103-50-10050-2001	CRAIG C-5	55 30 32 133 25 7	C 73S 79E28
		55 31 6 133 25 3	C 73S 79E28
103-50-10050-2005	CRAIG C-5	55 30 47 133 24 11	C 73S 79E28
		55 31 49 133 23 45	C 73S 79E22
103-50-10070	CRAIG B-5	55 30 0 133 24 28	C 73S 79E33
	CRAIG C-5	55 30 27 133 22 8	C 73S 79E26
103-50-10090	CRAIG B-5	55 29 18 133 24 28	C 74S 79E 4
		55 29 43 133 23 34	C 73S 79E34
103-50-10110	CRAIG B-5	55 28 50 133 23 58	C 74S 79E 4
		55 29 10 133 23 27	C 74S 79E 3
103-50-10130	CRAIG B-5	55 28 26 133 23 17	C 74S 79E10
		55 28 45 133 22 28	C 74S 79E 3
103-50-10150	CRAIG B-5	55 28 16 133 20 28	C 74S 79E12
		55 28 29 133 20 30	C 74S 79E12
103-50-10170	CRAIG B-5	55 28 22 133 20 0	C 74S 79E12
		55 28 37 133 20 7	C 74S 79E 1
103-50-10180	CRAIG B-4	55 29 6 133 19 28	C 74S 79E 1
		55 29 39 133 19 35	C 73S 79E36
103-50-10184	CRAIG B-4	55 26 42 133 17 38	C 74S 80E20
		55 26 15 133 17 17	C 74S 80E20
103-50-10210	CRAIG B-4	55 21 6 133 13 35	C 75S 80E22
		55 20 50 133 12 16	C 75S 80E23
103-50-10220	CRAIG B-4	55 20 55 133 14 46	C 75S 80E21
		55 20 22 133 13 57	C 75S 80E27
103-50-10230	CRAIG B-4	55 20 52 133 15 42	C 75S 80E21
		55 20 24 133 15 18	C 75S 80E28

Stream/Lake	Map Sheet	Lat./Long.	Legal
103-50-10250	CRAIG B-4	55 20 47 133 16 9	C 75S 80E21
		55 20 27 133 15 48	C 75S 80E28
103-50-10270	CRAIG B-4	55 18 44 133 13 58	C 76S 80E 3
		55 19 7 133 13 23	C 75S 80E34
103-50-10290	CRAIG B-4	55 18 19 133 13 48	C 76S 80E 3
		55 18 52 133 11 54	C 76S 80E 2
103-50-10310	CRAIG B-4	55 17 14 133 8 17	C 76S 81E17
		55 17 51 133 8 5	C.76S 81E 8
103-50-10320	CRAIG B-4	55 17 12 133 7 59	C 76S 81E17
		55 18 18 133 8 3	C 76S 81E 5
103-50-10340	CRAIG B-4	55 16 57 133 7 28	C 76S 81E17
		55 17 30 133 7 11	C 76S 81E 8
103-50-10350	CRAIG B-4	55 16 59 133 7 13	C 76S 81E17
		55 17 52 133 6 47	C 76S 81E 9
103-50-10420	CRAIG B-4	55 16 34 133 16 7	C 76S 80E16
		55 16 5 133 15 28	C 76S 80E21
103-50-10440	CRAIG B-4	55 16 33 133 17 57	C 76S 80E18
		55 16 25 133 17 23	C 76S 80E17
103-50-10450	CRAIG B-4	55 16 33 133 17 57	C 76S 80E18
		55 15 22 133 17 29	C 76S 80E29
103-50-10470	CRAIG B-4	55 16 40 133 19 49	C 76S 79E13
		55 15 55 133 19 18	C 76S 80E19
103-50-10480	CRAIG B-5	55 16 35 133 20 26	C 76S 79E13
		55 17 0 133 22 23	C 76S 79E15
103-50-10480-2003	CRAIG B-5	55 16 24 133 20 47	C 76S 79E13
		55 16 12 133 20 59	C 76S 79E23
103-50-10480-2007	CRAIG B-5	55 16 31 133 21 49	C 76S 79E14
		55 15 55 133 22 44	C 76S 79E22
103-50-10490	CRAIG B-4	55 17 36 133 19 19	C 76S 79E12
		55 17 51 133 20 0	C 76S 79E12
103-50-10510	CRAIG B-4	55 18 48 133 18 27	C 76S 80E 6
		55 18 24 133 19 16	C 76S 80E 6
103-50-10530	CRAIG B-4	55 19 31 133 18 27	C 75S 80E31
		55 19 21 133 18 54	C 75S 80E31

Stream/Lake	Map Sheet	Lat./Long.	Legal
103-50-10540	CRAIG B-4	55 19 52 133 18 59	C 75S 80E30
		55 19 47 133 19 10	C 75S 80E31
103-50-10550	CRAIG B-4	55 20 8 133 19 6	C 75S 80E30
		55 20 6 133 19 20	C 75S 79E25
103-50-10570	CRAIG B-5	55 20 37 133 20 40	C 75S 79E25
		55 20 4 133 20 17	C 75S 79E25
103-50-10600	CRAIG B-5	55 19 40 133 22 43	C 75S 79E34
		55 19 11 133 22 12	C 75S 79E35
103-50-10640	CRAIG B-5	55 22 11 133 33 2	C 75S 78E16
		55 22 0 133 33 5	C 75S 78E16
103-50-10660	CRAIG B-5	55 23 0 133 33 1	C 75S 78E 9
		55 23 28 133 33 41	C 75S 78E 4
103-50-10670	CRAIG B-5	55 23 3 133 32 49	C 75S 78E10
		55 23 34 133 33 3	C 75S 78E 4
103-50-10690	CRAIG B-5	55 23 4 133 32 22	C 75S 78E10
		55 23 33 133 31 47	C 75S 78E 3
103-50-10720	CRAIG B-5	55 23 31 133 27 43	C 75S 79E 6
		55 23 7 133 28 56	C 75S 78E12
103-50-10740	CRAIG B-5	55 24 32 133 27 50	C 74S 79E31
		55 24 2 133 28 22	C 75S 79E 6
103-50-10750	CRAIG B-5	55 24 43 133 31 15	C 74S 78E35
		55 24 2 133 30 39	C 75S 78E 2
103-50-10750-2003	CRAIG B-5	55 24 29 133 30 50	C 74S 78E35
		55 24 12 133 30 13	C 74S 78E35
103-50-10770	CRAIG B-5	55 24 51 133 32 50	C 74S 78E34
		55 24 31 133 32 31	C 74S 78E34
103-50-10790	CRAIG B-5	55 24 51 133 33 50	C 74S 78E33
		55 24 11 133 34 17	C 74S 78E33
103-50-10800	CRAIG B-5	55 26 54 133 35 17	C 74S 78E17
		55 27 27 133 34 47	C 74S 78E17
103-50-10810	CRAIG B-5	55 26 25 133 33 25	C 74S 78E21
		55 26 58 133 32 55	C 74S 78E15
103-50-10830	CRAIG B-5	55 26 6 133 29 49	C 74S 78E24
		55 27 21 133 30 8	C 74S 78E14

Stream/Lake	Map Sheet	Lat./Long.	Legal
101-71-10040-2015-3003	KETCHIKAN D-3	55 56 2 130 48 21	C 68S 94E36
		55 56 7 130 49 33	C 68S 94E35
101-71-10040-2015-3005	KETCHIKAN D-3	55 57 41 130 47 0	C 68S 95E19
		55 57 48 130 47 23	C 68S 95E19
101-71-10040-2015-3009	KETCHIKAN D-3	55 58 54 130 45 20	C 68S 95E 8
		55 59 6 130 46 7	C 68S 95E 7
101-71-10040-2015-3011	BRADFIELD CANAL A-3	56 2 27 130 43 22	C 67S 95E21
		56 2 57 130 43 26	C 67S 95E21
101-71-10040-2015-3013	BRADFIELD CANAL A-2	56 5 1 130 39 33	C 67S 95E 1
		56 5 53 130 38 48	C 66S 95E36
101-71-10040-2016	KETCHIKAN D-3	55 52 47 130 44 44	C 69S 96E19
		55 53 0 130 45 31	C 69S 96E18
101-71-10040-2018	KETCHIKAN D-3	55 52 32 130 44 23	C 69S 96E20
	KETCHIKAN D-2	55 53 5 130 35 6	C 69S 97E17
101-71-10040-2018-3010	KETCHIKAN D-2	55 51 13 130 37 50	C 69S 96E25
Barrier Creek		55 49 34 130 35 37	C 70S 97E 6
101-71-10040-2019	KETCHIKAN D-3	55 54 13 130 42 48	C 69S 96E 9
		55 55 12 130 42 42	C 69S 96E 4
101-71-10040-2020	KETCHIKAN D-3	55 56 8 130 41 46	C 68S 95E34
		55 55 30 130 40 40	C 68S 95E35
101-71-10040-2025	KETCHIKAN D-2	55 59 26 130 39 19	C 68S 95E12
		56 0 0 130 39 41	C 68S 95E 1
101-71-10060	KETCHIKAN D-3	55 49 33 130 55 35	C 70S 94E 1
Clear Creek		55 50 19 130 56 18	C 69S 94E36
101-71-10250	KETCHIKAN D-3	55 45 47 130 42 27	C 70S 96E33
		55 46 50 130 40 47	C 70S 96E22
101-71-10260	KETCHIKAN D-3	55 45 10 130 42 2	C 70S 96E33
	KETCHIKAN C-3	55 44 52 130 40 41	C 71S 96E 3
101-71-10280	KETCHIKAN C-3	55 43 36 130 45 3	C 71S 96E 7
		55 42 33 130 42 12	C 71S 96E16
101-71-10430	KETCHIKAN C-3	55 35 45 130 58 38	C 72S 94E27
Manzanita Creek		55 35 45 130 59 7	C 72S 94E27
101-71-10440	KETCHIKAN C-3	55 36 0 130 58 17	C 72S 94E27
		55 36 24 130 58 9	C 72S 94E23

Stream/Lake	Map Sheet	Lat./Long.	Legal
101-71-10450	KETCHIKAN C-3	55 36 4 130 57 52	C 72S 94E26
		55 36 36 130 57 37	C 72S 94E23
101-71-10500	KETCHIKAN C-3	55 39 39 130 57 46	C 72S 94E 2
Grace Creek		55 39 5 130 58 26	C 72S 94E 3
101-71-10570	KETCHIKAN C-3	55 39 51 130 57 53	C 71S 94E35
		55 39 55 130 58 45	C 71S 94E34
101-71-10590	KETCHIKAN C-3	55 41 3 130 58 12	C 71S 94E26
		55 40 39 130 58 40	C 71S 94E27
101-71-10630	KETCHIKAN C-4	55 45 0 131 5 49	C 70S 93E36
		55 44 21 131 11 44	C 71S 93E 5
101-71-10630-2005	KETCHIKAN C-4	55 44 25 131 8 45	C 71S 93E 3
		55 43 6 131 9 53	C 71S 93E16
101-71-10680	KETCHIKAN D-4	55 45 58 131 4 5	C 70S 94E30
		55 45 56 131 5 5	C 70S 93E25
101-71-10690	KETCHIKAN D-4	55 46 16 131 3 47	C 70S 94E30
		55 46 29 131 4 18	C 70S 94E30
101-75-10050	KETCHIKAN D-4	55 59 46 131 17 44	C 68S 91E 2
	BRADFIELD CANAL A-5	56 1 22 131 20 40	C 67S 91E33
101-75-10100	BRADFIELD CANAL A-4	56 2 21 131 12 45	C 67S 92E20
Grant Creek	BRADFIELD CANAL A-5	56 6 31 131 20 40	C 66S 91E33
101-75-10100-2010	BRADFIELD CANAL A-4	56 5 47 131 14 50	C 67S 92E 6
		56 5 59 131 14 49	C 66S 92E31
101-75-10100-2016	BRADFIELD CANAL A-4	56 6 25 131 16 5	C 66S 91E36
		56 9 45 131 16 40	C 66S 91E12
101-75-10100-2016-3005	BRADFIELD CANAL A-4	56 8 14 131 16 55	C 66S 91E23
		56 8 13 131 17 54	C 66S 91E23
101-75-10100-2016-3009	BRADFIELD CANAL A-4	56 8 58 131 16 43	C 66S 91E13
		56 9 16 131 17 27	C 66S 91E14
101-75-10110	BRADFIELD CANAL A-4	56 2 21 131 12 35	C 67S 92E20
		56 3 21 131 12 4	C 67S 92E16
101-75-10150	BRADFIELD CANAL A-4	56 5 8 131 5 17	C 67S 93E 6
		56 8 34 131 11 12	C 66S 92E16
101-75-10150-2002	BRADFIELD CANAL A-4	56 5 20 131 5 25	C 67S 93E 6
		56 7 53 131 0 8	C 66S 93E22

Stream/Lake	Map Sheet	Lat./Long.	Legal
101-75-10150-2002-3004	BRADFIELD CANAL A-4	56 6 11 131 3 16	C 66S 93E32
		56 6 16 131 1 32	C 66S 93E33
101-75-10150-2002-3005	BRADFIELD CANAL A-4	56 7 5 131 1 55	C 66S 93E28
		56 7 28 131 1 42	C 66S 93E28
101-75-10150-2012	BRADFIELD CANAL A-4	56 7 43 131 7 31	C 66S 92E24
		56 9 28 131 7 57	C 66S 92E11
101-75-10300	BRADFIELD CANAL A-4	56 4 38 131 4 31	C 67S 93E 8
Unuk River	BRADFIELD CANAL B-3	56 20 33 130 44 27	C 64S 94E10
101-75-10300-2014	BRADFIELD CANAL A-3	56 8 3 130 58 3	C 66S 93E24
Lake Creek		56 9 20 130 55 0	C 66S 94E 8
101-75-10300-2014-0010	BRADFIELD CANAL A-3	56 9 44 130 54 9	C 66S 94E 8
101-75-10300-2014-3004	BRADFIELD CANAL A-3	56 7 54 130 57 55	C 66S 93E24
		56 7 36 130 57 27	C 66S 93E24
101-75-10300-2019	BRADFIELD CANAL A-3	56 11 12 130 55 13	C 65S 94E32
		56 10 53 130 57 24	C 66S 93E 1
101-75-10300-2022	BRADFIELD CANAL A-3	56 12 12 130 53 32	C 65S 94E28
		56 12 6 130 53 29	C 65S 94E28
101-75-10300-2022-0010	BRADFIELD CANAL A-3	56 12 26 130 52 29	C 65S 94E28
101-75-10300-2025	BRADFIELD CANAL A-3	56 13 37 130 53 35	C 65S 94E16
Sawmill Slough	BRADFIELD CANAL B-3	56 16 5 130 51 53	C 65S 94E 3
101-75-10300-2029	BRADFIELD CANAL B-3	56 16 15 130 48 38	C 64S 94E31
		56 16 9 130 49 37	C 65S 94E 2
101-75-10300-2030	BRADFIELD CANAL B-3	56 16 6 130 47 47	C 65S 94E 1
		56 15 6 130 45 41	C 65S 95E 8
101-75-10300-2038	BRADFIELD CANAL B-3	56 17 28 130 46 56	C 64S 94E29
		56 17 33 130 46 2	C 64S 94E28
101-75-10300-2044	BRADFIELD CANAL B-3	56 19 3 130 45 51	C 64S 94E16
		56 18 41 130 44 28	C 64S 94E22
101-75-10300-2045	BRADFIELD CANAL B-3	56 19 32 130 46 16	C 64S 94E17
		56 20 3 130 47 1	C 64S 94E 8
101-75-10500	BRADFIELD CANAL A-4	56 3 17 131 2 54	C 67S 93E16
Klahini River	BRADFIELD CANAL A-3	56 3 56 130 59 45	C 67S 93E14

Stream/Lake	Map Sheet	Lat./Long.	Legal
101-75-10500-2005	BRADFIELD CANAL A-4	56 3 28 131 2 5	C 67S 93E16
		56 3 50 131 1 49	C 67S 93E16
101-75-10500-2006	BRADFIELD CANAL A-4	56 3 29 131 1 34	C 67S 93E16
		56 3 18 131 1 25	C 67S 93E15
101-75-10500-2006-3002	BRADFIELD CANAL A-4	56 3 27 131 1 33	C 67S 93E16
		56 3 18 131 1 41	C 67S 93E16
101-75-10600	BRADFIELD CANAL A-4	56 2 11 131 5 50	C 67S 93E30
		56 1 18 131 5 11	C 67S 93E31
101-75-10700	KETCHIKAN D-4	55 59 14 131 10 30	C 68S 92E10
		55 59 19 131 9 35	C 68S 92E10
101-75-10720	KETCHIKAN D-4	55 58 51 131 10 33	C 68S 92E15
		55 58 44 131 9 26	C 68S 92E15
101-75-10730	KETCHIKAN D-4	55 58 38 131 10 39	C 68S 92E15
		55 58 22 131 10 19	C 68S 92E15
101-75-10730-0010	KETCHIKAN D-4	55 58 8 131 10 10	C 68S 92E15
101-75-10730-2001	KETCHIKAN D-4	55 58 34 131 10 32	C 68S 92E15
		55 58 27 131 9 51	C 68S 92E15
101-75-10760	KETCHIKAN D-4	55 57 2 131 7 35	C 68S 92E25
		55 57 32 131 5 2	C 68S 93E19
101-75-10760-2001	KETCHIKAN D-4	55 57 7 131 7 32	C 68S 92E25
		55 57 33 131 7 16	C 68S 92E24
101-75-10800	KETCHIKAN D-4	55 53 11 131 4 33	C 69S 93E13
Robinson Creek		55 54 6 131 3 10	C 69S 94E 7
101-75-10830	KETCHIKAN D-4	55 51 53 131 3 20	C 69S 94E30
		55 52 28 131 2 18	C 69S 94E20
101-75-10850	KETCHIKAN D-4	55 48 39 131 3 40	C 70S 94E 7
		55 48 27 131 5 6	C 70S 93E13
101-80-10030	KETCHIKAN D-5	55 56 8 131 22 44	C 68S 91E32
		55 55 29 131 22 43	C 68S 91E32
101-80-10030-2003	KETCHIKAN D-5	55 55 41 131 22 32	C 68S 91E32
		55 55 53 131 21 40	C 68S 91E32
101-80-10050	KETCHIKAN D-5	55 55 54 131 26 2	C 68S 90E36
		55 55 40 131 26 37	C 68S 90E35

Stream/Lake	Map Sheet	Lat./Long.	Legal
101-80-10050-2001 Beaver Creek	KETCHIKAN D-5	55 55 52 131 26 7 55 55 39 131 25 41	C 68S 90E35 C 68S 90E36
101-80-10090	KETCHIKAN D-5	55 54 38 131 31 26 55 54 31 131 30 16	C 69S 91E 6 C 69S 91E 8
101-80-10130	KETCHIKAN D-5	55 52 25 131 35 37 55 52 10 131 35 50	C 69S 90E22 C 69S 90E22
101-80-10140	KETCHIKAN D-5	55 52 56 131 33 16 55 53 7 131 32 17	C 69S 90E13 C 69S 90E13
101-80-10150 Klam Creek	KETCHIKAN D-5	55 50 46 131 27 55 55 51 4 131 28 21	C 69S 91E33 C 69S 91E28
101-80-10200 Klu Creek	KETCHIKAN D-5	55 50 39 131 26 3 55 50 56 131 23 31	C 69S 91E34 C 69S 91E36
101-80-10200-2001	KETCHIKAN D-5	55 50 37 131 25 48 55 50 58 131 25 52	C 69S 91E35 C 69S 91E34
101-80-10230	KETCHIKAN D-5	55 49 47 131 29 39 55 49 32 131 29 37	C 70S 91E 5 C 70S 91E 5
101-80-10280	KETCHIKAN D-5	55 49 47 131 32 36 55 49 38 131 32 13	C 70S 90E 1 C 70S 90E 1
101-80-10320	KETCHIKAN D-6	55 52 24 131 40 40 55 52 40 131 40 10	C 69S 90E19 C 69S 90E19
101-80-10340	KETCHIKAN D-6	55 50 11 131 48 30 55 49 37 131 48 31	C 70S 89E 5 C 70S 89E 5
101-80-10360	KETCHIKAN D-6	55 50 16 131 49 20 55 49 37 131 49 16	C 69S 89E31 C 70S 89E 6
101-80-10360-2002	KETCHIKAN D-6	55 50 13 131 49 21 55 49 42 131 49 28	C 69S 89E31 C 70S 89E 6
101-80-10380	KETCHIKAN D-6	55 50 19 131 49 33 55 49 45 131 50 0	C 69S 89E31 C 70S 89E 6
101-80-10385	KETCHIKAN D-6	55 50 21 131 49 41 55 50 9 131 50 35	C 69S 89E31 C 70S 88E 1
101-80-10400 Wasta Creek	KETCHIKAN D-6	55 51 21 131 55 15 55 50 52 131 59 42	C 69S 88E28 C 69S 87E36
101-80-10400-0010	KETCHIKAN D-6	55 51 15 131 55 53	C 69S 88E28

Stream/Lake	Map Sheet	Lat./Long.	Legal
101-80-10500	KETCHIKAN D-6	55 51 55 131 55 6	C 69S 88E28
		55 53 19 131 55 30	C 69S 88E16
101-80-10500-2003	KETCHIKAN D-6	55 52 1 131 55 27	C 69S 88E21
		55 52 12 131 56 30	C 69S 88E20
101-80-10520	KETCHIKAN D-6	55 52 11 131 53 33	C 69S 88E22
		55 52 43 131 53 51	C 69S 88E22
101-80-10560	KETCHIKAN D-6	55 52 32 131 50 5	C 69S 89E19
		55 52 45 131 50 23	C 69S 88E24
101-80-10600	KETCHIKAN D-6	55 54 9 131 50 4	C 69S 89E 7
		55 54 30 131 50 29	C 69S 88E12
101-80-10630	KETCHIKAN D-6	55 55 44 131 50 34	C 68S 88E32
		55 55 56 131 50 59	C 68S 88E31
101-80-10650	KETCHIKAN D-6	55 56 15 131 50 45	C 68S 88E32
		55 56 43 131 51 30	C 68S 88E30
101-80-10660	KETCHIKAN D-6	55 56 59 131 50 33	C 68S 88E29
		55 57 25 131 51 15	C 68S 88E19
101-80-10680	KETCHIKAN D-6	55 55 8 131 47 45	C 69S 89E 5
Wolverine Creek		56 0 0 131 50 29	C 68S 88E 5
101-80-10680-0020	KETCHIKAN D-6	55 57 53 131 50 19	C 68S 88E20
McDonald, Lake			
101-80-10730	KETCHIKAN D-5	55 58 41 131 37 31	C 68S 89E15
		55 58 37 131 38 8	C 68S 89E15
101-80-10750	KETCHIKAN D-5	55 58 55 131 37 18	C 68S 89E10
		55 59 15 131 37 16	C 68S 89E10
101-80-10760	KETCHIKAN D-5	55 59 10 131 37 3	C 68S 89E10
		55 59 23 131 36 39	C 68S 89E11
101-80-10770	KETCHIKAN D-5	55 58 50 131 36 40	C 68S 89E14
		55 59 2 131 36 14	C 68S 89E11
101-80-10790	KETCHIKAN D-5	55 57 25 131 36 43	C 68S 89E23
		55 57 40 131 36 19	C 68S 89E23
101-80-10810	KETCHIKAN D-5	55 57 23 131 36 44	C 68S 89E23
		55 57 24 131 36 2	C 68S 89E23
101-80-10840	BRADFIELD CANAL A-5	56 0 16 131 31 39	C 68S 90E 5
Short Creek		56 4 34 131 38 50	C 67S 89E 9

Stream/Lake	Map Sheet	Lat./Long.	Legal
101-80-10840-0010 Reflection Lake	BRADFIELD CANAL A-5	56 2 2 131 35 28	C 67S 89E26
101-80-10950	KETCHIKAN D-5	55 59 0 131 24 15 55 59 9 131 23 46	C 68S 91E 7 C 68S 91E 7
101-80-10960	KETCHIKAN D-5	55 55 54 131 33 51 55 56 49 131 30 58	C 68S 89E36 C 68S 90E29
101-80-10960-0010 Bell Island Lakes	KETCHIKAN D-5	55 56 24 131 32 18	C 68S 90E30
101-90-10020	KETCHIKAN D-6	55 48 2 131 40 43 55 48 16 131 40 54	C 70S 90E18 C 70S 90E18
101-90-10030	KETCHIKAN D-6	55 47 59 131 40 28 55 48 23 131 40 14	C 70S 90E18 C 70S 90E18
101-90-10035	KETCHIKAN D-5	55 47 46 131 39 9 55 48 1 131 38 56	C 70S 90E17 C 70S 90E17
101-90-10040	KETCHIKAN D-5	55 47 23 131 37 59 55 47 35 131 37 37	C 70S 90E21 C 70S 90E21
101-90-10070	KETCHIKAN D-5	55 49 7 131 33 26 55 49 25 131 33 33	C 70S 90E12 C 70S 90E 2
101-90-10100 Neets Creek	KETCHIKAN D-5	55 47 13 131 29 17 55 47 2 131 28 10	C 70S 91E20 C 70S 91E21
101-90-10100-2004	KETCHIKAN D-5	55 47 2 131 28 10 55 46 58 131 28 14	C 70S 91E21 C 70S 91E21
101-90-10100-2004-0010 Neets Lake	KETCHIKAN D-5	55 46 46 131 28 32	C 70S 91E21
101-90-10110	KETCHIKAN D-5	55 46 2 131 32 42 55 45 47 131 32 39	C 70S 90E25 C 70S 90E36
101-90-10120	KETCHIKAN D-5	55 46 6 131 32 54 55 45 57 131 33 2	C 70S 90E25 C 70S 90E25
101-90-10130	KETCHIKAN D-5	55 46 28 131 34 9 55 46 22 131 34 20	C 70S 90E26 C 70S 90E26
101-90-10140	KETCHIKAN D-5	55 46 6 131 39 13 55 45 56 131 39 4	C 70S 90E29 C 70S 90E29
101-90-10150	KETCHIKAN D-6	55 45 54 131 40 19 55 45 38 131 40 11	C 70S 90E30 C 70S 90E31

Stream/Lake	Map Sheet	Lat./Long.	Legal
101-90-10160	KETCHIKAN D-6	55 45 8 131 41 16	C 70S 89E36
	KETCHIKAN C-6	55 44 47 131 41 3	C 71S 90E 6
101-90-10210	KETCHIKAN C-5	55 43 45 131 39 13	C 71S 90E 8
		55 43 55 131 39 20	C 71S 90E 8
101-90-10220	KETCHIKAN C-5	55 44 3 131 37 47	C 71S 90E 9
		55 44 13 131 37 54	C 71S 90E 4
101-90-10240	KETCHIKAN C-5	55 44 7 131 35 29	C 71S 90E10
		55 44 19 131 35 37	C 71S 90E 3
101-90-10250	KETCHIKAN C-5	55 44 7 131 35 29	C 71S 90E10
		55 44 19 131 35 21	C 71S 90E 3
101-90-10270	KETCHIKAN C-5	55 44 3 131 32 39	C 71S 90E12
		55 44 25 131 32 33	C 71S 90E 1
101-90-10290	KETCHIKAN C-5	55 44 12 131 30 45	C 71S 91E 6
Gunsight Creek		55 42 30 131 26 46	C 71S 91E15
101-90-10290-2007	KETCHIKAN C-5	55 43 3 131 27 24	C 71S 91E16
		55 43 14 131 26 48	C 71S 91E15
101-90-10290-2009	KETCHIKAN C-5	55 42 36 131 26 49	C 71S 91E15
		55 42 32 131 26 40	C 71S 91E15
101-90-10330	KETCHIKAN C-5	55 43 41 131 32 23	C 71S 90E12
		55 43 26 131 32 43	C 71S 90E12
101-90-10370	KETCHIKAN C-5	55 43 30 131 35 44	C 71S 90E10
		55 43 28 131 36 16	C 71S 90E10
101-90-10390	KETCHIKAN C-5	55 41 39 131 37 28	C 71S 90E21
		55 41 15 131 37 2	C 71S 90E28
101-90-10390-2002	KETCHIKAN C-5	55 41 33 131 37 30	C 71S 90E21
		55 41 3 131 37 56	C 71S 90E28
101-90-10400	KETCHIKAN C-5	55 41 47 131 38 16	C 71S 90E20
		55 41 17 131 38 23	C 71S 90E29
101-90-10440	KETCHIKAN C-6	55 39 35 131 42 11	C 72S 89E 1
		55 39 30 131 41 53	C 72S 89E 1
101-90-10480	KETCHIKAN C-5	55 36 6 131 37 33	C 72S 90E28
		55 36 33 131 37 3	C 72S 90E21
101-90-10500	KETCHIKAN C-5	55 35 34 131 35 33	C 72S 90E27
Naha River		55 32 57 131 30 7	C 73S 91E12

Stream/Lake	Map Sheet	Lat./Long.	Legal
101-90-10500-0010 Jordan Lake	KETCHIKAN C-5	55 36 3 131 33 24	C 72S 90E25
101-90-10500-0030 Heckman Lake	KETCHIKAN C-5	55 34 51 131 31 38	C 72S 91E31
101-90-10500-2004	KETCHIKAN C-5	55 35 14 131 34 20 55 34 52 131 33 50	C 72S 90E35 C 72S 90E35
101-90-10500-2005	KETCHIKAN C-5	55 36 5 131 33 46 55 36 43 131 34 0	C 72S 90E26 C 72S 90E23
101-90-10500-2013	KETCHIKAN C-5	55 34 19 131 30 35 55 34 35 131 30 4	C 73S 91E 1 C 73S 91E 1
101-90-10590	KETCHIKAN C-5	55 33 54 131 38 57 55 34 33 131 38 16	C 73S 91E 6 C 73S 91E 6
101-90-10600 Wolf Creek	KETCHIKAN C-5	55 33 39 131 38 52 55 32 35 131 36 14	C 73S 91E 7 C 73S 91E17
101-90-10600-0010 Lower Wolf Lake	KETCHIKAN C-5	55 33 34 131 37 1	C 73S 91E 8
101-90-10610	KETCHIKAN C-5	55 31 57 131 38 34 55 31 34 131 38 20	C 73S 91E19 C 73S 91E19
101-90-10620	KETCHIKAN C-5	55 31 57 131 38 46 55 31 13 131 38 53	C 73S 91E19 C 73S 91E19
101-90-10640	KETCHIKAN C-6	55 33 26 131 41 3 55 33 3 131 41 2	C 73S 90E11 C 73S 90E11
101-90-10650	KETCHIKAN C-6	55 32 22 131 41 59 55 32 13 131 41 44	C 73S 90E14 C 73S 90E14
101-90-10660	KETCHIKAN C-6	55 31 46 131 42 5 55 31 38 131 41 39	C 73S 90E23 C 73S 90E23
101-90-10680 Lunch Creek	KETCHIKAN C-6	55 30 43 131 43 25 55 30 38 131 43 18	C 73S 90E27 C 73S 90E27
101-90-10690	KETCHIKAN B-6	55 29 42 131 45 21 55 29 33 131 44 54	C 73S 90E32 C 73S 90E33
101-90-10695 First Waterfall Creek	KETCHIKAN B-6	55 29 19 131 45 53 55 29 0 131 45 43	C 74S 90E 5 C 74S 90E 5
101-90-10700	KETCHIKAN B-6	55 28 25 131 47 13 55 28 16 131 47 0	C 74S 90E 7 C 74S 90E 7

Stream/Lake	Map Sheet	Lat./Long.	Legal
101-90-10705	KETCHIKAN B-6	55 28 17 131 47 49	C 74S 90E 7
Trollers Creek		55 28 8 131 47 52	C 74S 90E 7
101-90-10710	KETCHIKAN C-6	55 31 27 131 57 47	C 73S 88E24
		55 32 8 131 59 1	C 73S 88E14
101-90-10720	KETCHIKAN C-6	55 31 57 131 57 29	C 73S 88E24
		55 32 44 131 58 31	C 73S 88E13
101-90-10730	KETCHIKAN C-6	55 33 47 131 56 38	C 73S 89E 6
		55 34 26 131 57 26	C 73S 88E 1
101-90-10740	KETCHIKAN C-6	55 35 2 131 57 24	C 72S 88E32
		55 34 39 131 57 26	C 72S 88E32
101-90-10750	KETCHIKAN C-6	55 35 50 131 58 36	C 72S 88E30
		55 35 40 131 58 56	C 72S 88E30
101-90-10760	KETCHIKAN C-6	55 35 51 131 58 34	C 72S 88E30
Falls Creek		55 36 46 131 59 35	C 72S 87E24
101-90-10770	KETCHIKAN C-6	55 38 18 131 59 3	C 72S 88E 7
		55 38 13 131 59 32	C 72S 87E12
101-90-10780	CRAIG C-1	55 39 26 132 0 4	C 72S 87E 1
		55 38 55 132 0 33	C 72S 87E12
101-90-10800	CRAIG C-1	55 40 59 132 2 28	C 71S 87E26
		55 41 42 132 4 34	C 71S 87E21
101-90-10820	CRAIG C-1	55 40 51 132 2 6	C 71S 87E26
		55 41 18 132 2 14	C 71S 87E26
101-90-10830	CRAIG C-1	55 40 31 132 0 48	C 71S 87E36
		55 40 41 132 0 31	C 71S 87E25
101-90-10835	KETCHIKAN C-6	55 39 4 131 58 3	C 72S 88E 6
		55 39 5 131 57 38	C 72S 88E 5
101-90-10840	KETCHIKAN C-6	55 39 1 131 58 5	C 72S 88E 6
		55 38 24 131 56 49	C 72S 88E 8
101-90-10840-0010	KETCHIKAN C-6	55 38 0 131 56 13	C 72S 88E16
Whitman Lake			
101-90-10855	KETCHIKAN C-6	55 37 31 131 53 42	C 72S 88E15
		55 37 12 131 53 47	C 72S 88E15
101-90-10859	KETCHIKAN C-6	55 38 44 131 51 51	C 72S 88E11
Granite Creek		55 39 54 131 53 32	C 71S 88E34

Stream/Lake	Map Sheet	Lat./Long.	Legal
101-90-10860	KETCHIKAN C-6	55 38 44 131 51 48	C 72S 88E12
		55 39 58 131 51 16	C 71S 88E36
101-90-10880	KETCHIKAN C-6	55 42 34 131 51 26	C 71S 88E13
		55 41 39 131 51 34	C 71S 88E24
101-90-10890	KETCHIKAN C-6	55 42 50 131 51 36	C 71S 88E13
		55 41 55 131 52 3	C 71S 88E23
101-90-10900	KETCHIKAN C-6	55 42 56 131 51 46	C 71S 88E13
		55 42 42 131 52 19	C 71S 88E14
101-90-10910	KETCHIKAN C-6	55 43 34 131 52 8	C 71S 88E11
		55 43 29 131 52 48	C 71S 88E11
101-90-10930	KETCHIKAN D-6	55 45 8 131 53 30	C 70S 88E34
		55 45 22 131 54 35	C 70S 88E34
101-90-10930-2004	KETCHIKAN D-6	55 45 26 131 53 43	C 70S 88E34
		55 45 32 131 53 46	C 70S 88E34
101-90-10930-2006	KETCHIKAN D-6	55 45 27 131 53 50	C 70S 88E34
		55 45 31 131 53 55	C 70S 88E34
101-90-10960	KETCHIKAN D-6	55 45 8 131 48 16	C 70S 89E32
		55 45 24 131 49 17	C 70S 89E31
101-90-10970	KETCHIKAN D-6	55 46 14 131 47 51	C 70S 89E29
		55 46 33 131 47 53	C 70S 89E29
101-90-10980	KETCHIKAN C-6	55 32 2 131 48 31	C 73S 89E13
		55 31 53 131 48 30	C 73S 89E24
101-90-10990	KETCHIKAN C-6	55 31 45 131 49 0	C 73S 89E24
		55 31 24 131 48 47	C 73S 89E24
102-10-10050	DIXON ENTRANCE D-1	54 54 18 132 1 23	C 80S 89E29
		54 55 31 132 3 14	C 80S 89E19
102-10-10100	DIXON ENTRANCE D-1	54 54 18 132 5 20	C 80S 88E25
		54 54 32 132 5 14	C 80S 88E25
102-10-10150	DIXON ENTRANCE D-1	54 54 5 132 6 35	C 80S 88E26
		54 54 27 132 9 2	C 80S 88E28
102-10-10200	DIXON ENTRANCE D-1	54 51 40 132 4 24	C 81S 89E11
		54 51 34 132 4 43	C 81S 89E11
102-10-10230	DIXON ENTRANCE D-1	54 50 16 132 3 31	C 81S 89E24
		54 50 49 132 5 18	C 81S 89E15

Stream/Lake	Map Sheet	Lat./Long.	Legal
102-10-10270	DIXON ENTRANCE D-1	54 51 7 132 2 24	C 81S 89E13
		54 50 52 132 2 18	C 81S 89E13
102-10-10370	DIXON ENTRANCE D-1	54 49 14 132 3 27	C 81S 89E25
		54 49 31 132 3 25	C 81S 89E24
102-10-10390	DIXON ENTRANCE D-1	54 48 58 132 5 9	C 81S 89E27
		54 49 20 132 5 14	C 81S 89E27
102-10-10410	DIXON ENTRANCE D-1	54 48 39 132 4 42	C 81S 89E26
		54 48 23 132 5 25	C 81S 89E34
102-10-10430	DIXON ENTRANCE D-1	54 48 6 132 3 32	C 81S 89E36
		54 47 57 132 4 8	C 81S 89E35
102-10-10480	DIXON ENTRANCE D-1	54 46 8 132 0 53	C 82S 90E 7
		54 46 10 132 1 36	C 82S 90E 7
102-10-10500	DIXON ENTRANCE D-1	54 45 44 132 0 57	C 82S 90E18
		54 45 53 132 1 29	C 82S 90E18
102-10-10520	DIXON ENTRANCE D-1	54 45 4 132 0 22	C 82S 90E20
	DIXON ENTRANCE C-1	54 44 19 132 0 51	C 82S 90E19
102-10-10550	DIXON ENTRANCE C-1	54 42 57 132 6 22	C 82S 89E34
		54 44 39 132 5 27	C 82S 89E22
102-10-10580	DIXON ENTRANCE C-1	54 44 32 132 8 54	C 82S 89E20
		54 45 0 132 8 56	C 82S 89E20
102-10-10600	DIXON ENTRANCE C-1	54 44 44 132 9 57	C 82S 89E19
	DIXON ENTRANCE D-1	54 47 14 132 8 34	C 82S 89E 5
102-10-10600-0010	DIXON ENTRANCE D-1	54 45 27 132 11 26	C 82S 88E13
102-10-10600-2008	DIXON ENTRANCE D-1	54 46 21 132 10 51	C 82S 89E 7
		54 46 7 132 10 54	C 82S 89E 7
102-10-10630	DIXON ENTRANCE C-1	54 43 57 132 9 19	C 82S 89E29
		54 43 37 132 9 23	C 82S 89E29
102-10-10670	DIXON ENTRANCE C-1	54 44 26 132 13 32	C 82S 88E23
		54 44 32 132 13 23	C 82S 88E23
102-10-10750	DIXON ENTRANCE D-1	54 46 22 132 14 14	C 82S 88E10
		54 47 0 132 14 49	C 82S 88E 3
102-20-10050	DIXON ENTRANCE D-1	54 55 45 132 1 13	C 80S 89E16
		54 55 15 132 1 12	C 80S 89E21

Stream/Lake	Map Sheet	Lat./Long.	Legal
102-20-10070	DIXON ENTRANCE D-1	54 55 56 132 1 25	C 80S 89E17
		54 56 14 132 3 19	C 80S 89E18
102-20-10100	DIXON ENTRANCE D-1	54 56 50 132 0 18	C 80S 89E 9
		54 56 50 132 0 31	C 80S 89E 9
102-20-10170	DIXON ENTRANCE D-1	54 58 11 132 3 19	C 79S 89E31
		54 58 22 132 3 44	C 79S 89E31
102-20-10210	DIXON ENTRANCE D-1	54 59 1 132 2 1	C 79S 89E32
		54 59 2 132 2 49	C 79S 89E30
102-20-10230	KETCHIKAN A-6	55 0 48 131 59 56	C 79S 89E16
		55 0 50 132 0 0	C 79S 89E16
102-20-10250	KETCHIKAN A-6	55 1 0 131 59 52	C 79S 89E16
		55 1 1 132 0 0	C 79S 89E16
102-20-10400	CRAIG A-1	55 8 0 132 3 1	C 78S 89E 6
		55 8 26 132 3 26	C 78S 89E 6
102-20-10400-0010 Paul Lake	CRAIG A-1	55 8 36 132 4 57	C 77S 88E36
102-30-10040	DIXON ENTRANCE D-1	54 55 3 132 12 39	C 80S 88E19
		54 53 16 132 13 38	C 80S 87E36
102-30-10040-2005	DIXON ENTRANCE D-1	54 53 52 132 12 56	C 80S 88E30
		54 54 1 132 12 25	C 80S 88E30
102-30-10110	CRAIG A-1	55 0 28 132 4 17	C 79S 88E24
		55 0 0 132 4 15	C 79S 89E19
102-30-10110-2002	CRAIG A-1	55 0 12 132 4 20	C 79S 88E24
		55 0 0 132 4 51	C 79S 88E24
102-30-10130	DIXON ENTRANCE D-1	54 59 35 132 5 43	C 79S 88E25
		54 59 33 132 5 21	C 79S 88E25
102-30-10150	DIXON ENTRANCE D-1	54 59 15 132 5 52	C 79S 88E26
		54 59 15 132 5 29	C 79S 88E25
102-30-10170	DIXON ENTRANCE D-1	54 58 27 132 6 28	C 79S 88E35
		54 56 20 132 6 46	C 80S 88E14
102-30-10170-0010	DIXON ENTRANCE D-1	54 57 19 132 5 38	C 80S 88E 1
102-30-10170-2004	DIXON ENTRANCE D-1	54 58 11 132 6 32	C 79S 88E35
		54 57 54 132 6 48	C 80S 88E 2

Stream/Lake	Map Sheet	Lat./Long.	Legal
102-30-10170-2009	DIXON ENTRANCE D-1	54 56 49 132 5 40	C 80S 88E12
		54 56 31 132 5 13	C 80S 88E12
102-30-10200	DIXON ENTRANCE D-1	54 58 16 132 7 50	C 79S 88E34
		54 58 11 132 7 13	C 79S 88E35
102-30-10220	DIXON ENTRANCE D-1	54 58 20 132 8 22	C 79S 88E34
		54 58 4 132 8 28	C 80S 88E 3
102-30-10240	DIXON ENTRANCE D-1	54 57 45 132 9 5	C 80S 88E 4
		54 57 31 132 8 56	C 80S 88E 4
102-30-10260	DIXON ENTRANCE D-1	54 57 36 132 9 31	C 80S 88E 4
		54 57 16 132 9 34	C 80S 88E 9
102-30-10280	DIXON ENTRANCE D-1	54 56 43 132 10 36	C 80S 88E 8
Parkins Creek		54 55 29 132 8 2	C 80S 88E22
102-30-10310	DIXON ENTRANCE D-1	54 55 55 132 11 44	C 80S 88E17
		54 55 21 132 9 40	C 80S 88E21
102-30-10330	DIXON ENTRANCE D-1	54 55 29 132 12 11	C 80S 88E19
		54 54 40 132 9 52	C 80S 88E28
102-30-10370	DIXON ENTRANCE D-1	54 54 59 132 12 27	C 80S 88E19
		54 53 40 132 11 30	C 80S 88E32
102-30-10430	DIXON ENTRANCE D-1	54 56 4 132 12 49	C 80S 88E18
		54 56 28 132 15 12	C 80S 87E11
102-30-10430-2020	DIXON ENTRANCE D-1	54 56 11 132 12 53	C 80S 88E18
		54 57 8 132 13 9	C 80S 88E 7
102-30-10450	DIXON ENTRANCE D-1	54 58 8 132 10 11	C 80S 88E 4
		54 58 21 132 10 27	C 79S 88E32
102-30-10470	DIXON ENTRANCE D-1	54 58 55 132 18 40	C 79S 87E33
		54 58 58 132 19 42	C 79S 87E32
102-30-10510	DIXON ENTRANCE D-1	54 59 46 132 17 1	C 79S 87E27
		54 59 57 132 17 23	C 79S 87E22
102-30-10530	CRAIG A-1	55 0 42 132 15 28	C 79S 87E23
		55 0 37 132 15 55	C 79S 87E23
102-30-10550	CRAIG A-1	55 1 41 132 16 43	C 79S 87E10
		55 1 25 132 16 51	C 79S 87E15
102-30-10570	CRAIG A-1	55 1 49 132 15 43	C 79S 87E11
		55 2 29 132 16 31	C 79S 87E10

Stream/Lake	Map Sheet	Lat./Long.	Legal
102-30-10590	CRAIG A-1	55 1 56 132 17 8	C 79S 87E10
		55 2 4 132 17 46	C 79S 87E10
102-30-10610	CRAIG A-1	55 3 20 132 18 3	C 79S 87E 4
		55 4 14 132 18 27	C 78S 87E28
102-30-10630	CRAIG A-1	55 3 22 132 16 55	C 79S 87E 3
		55 4 14 132 17 1	C 78S 87E27
102-30-10650	CRAIG A-1	55 2 45 132 15 6	C 79S 87E 2
Kugel Creek		55 3 20 132 14 42	C 79S 87E 1
102-30-10660	CRAIG A-1	55 1 42 132 13 34	C 79S 87E12
		55 2 37 132 13 21	C 79S 87E 1
102-30-10670	CRAIG A-1	55 1 21 132 10 13	C 79S 88E16
Kegan Creek		55 1 19 132 10 46	C 79S 88E17
102-30-10670-0010	CRAIG A-1	55 2 11 132 12 16	C 79S 88E 7
Kegan Lake			
102-30-10690	CRAIG A-1	55 1 58 132 8 13	C 79S 88E10
		55 2 13 132 8 20	C 79S 88E10
102-30-10720	CRAIG A-1	55 3 23 132 6 47	C 78S 88E35
		55 3 12 132 7 4	C 79S 88E 2
102-30-10750	CRAIG A-1	55 3 58 132 8 42	C 78S 88E34
		55 4 0 132 9 32	C 78S 88E33
102-30-10770	CRAIG A-1	55 4 7 132 7 52	C 78S 88E34
Myrtle Creek		55 4 21 132 8 15	C 78S 88E27
102-30-10770-0010	CRAIG A-1	55 4 39 132 8 36	C 78S 88E27
Myrtle Lake			
102-30-10820	CRAIG A-1	55 6 41 132 8 44	C 78S 88E15
		55 6 25 132 8 36	C 78S 88E15
102-30-10870	CRAIG A-1	55 7 10 132 12 9	C 78S 88E 7
		55 6 28 132 12 46	C 78S 88E18
102-30-10870-2006	CRAIG A-1	55 6 47 132 12 59	C 78S 88E18
		55 6 38 132 13 20	C 78S 87E13
102-30-10890	CRAIG A-1	55 7 40 132 10 59	C 78S 88E 8
		55 8 27 132 15 42	C 78S 87E 2
102-30-10890-0010	CRAIG A-1	55 8 33 132 13 29	C 78S 87E 1
Miller Lake			

Stream/Lake	Map Sheet	Lat./Long.	Legal
102-30-10890-2012	CRAIG A-1	55 8 59 132 15 3	C 77S 87E35
		55 9 0 132 15 21	C 77S 87E35
102-30-10910	CRAIG A-1	55 7 45 132 9 0	C 78S 88E 4
		55 8 18 132 9 35	C 78S 88E 4
102-30-10950	CRAIG A-1	55 5 19 132 2 58	C 78S 89E19
		55 5 42 132 3 6	C 78S 89E19
102-40-10050	CRAIG A-1	55 14 0 132 4 4	C 76S 88E32
		55 13 44 132 3 8	C 77S 89E 6
102-40-10070	CRAIG A-1	55 12 52 132 4 47	C 77S 88E12
		55 12 42 132 3 47	C 77S 89E 7
102-40-10090	CRAIG A-1	55 12 19 132 4 58	C 77S 88E12
		55 12 3 132 3 7	C 77S 89E 7
102-40-10110	CRAIG A-1	55 12 9 132 5 38	C 77S 88E12
		55 11 43 132 5 2	C 77S 88E13
102-40-10130	CRAIG A-1	55 11 39 132 5 58	C 77S 88E14
		55 11 17 132 5 26	C 77S 88E13
102-40-10140	CRAIG A-1	55 10 48 132 7 11	C 77S 88E23
		55 10 30 132 6 56	C 77S 88E23
102-40-10150	CRAIG A-1	55 10 31 132 7 53	C 77S 88E22
		55 9 53 132 7 56	C 77S 88E27
102-40-10170	CRAIG A-1	55 9 38 132 9 19	C 77S 88E28
		55 9 6 132 9 17	C 77S 88E33
102-40-10220	CRAIG A-1	55 9 2 132 11 36	C 77S 88E32
		55 8 46 132 11 36	C 77S 88E32
102-40-10250	CRAIG A-1	55 9 8 132 11 50	C 77S 88E31
		55 9 27 132 12 7	C 77S 88E30
102-40-10310	CRAIG A-1	55 12 49 132 11 26	C 77S 88E 8
		55 12 23 132 11 32	C 77S 88E 8
102-40-10330	CRAIG A-1	55 10 48 132 14 26	C 77S 87E24
		55 10 32 132 14 29	C 77S 87E24
102-40-10330-0010 Dora Lake	CRAIG A-1	55 9 57 132 14 26	C 77S 87E25
102-40-10350	CRAIG A-1	55 11 31 132 15 32	C 77S 87E14
		55 11 2 132 15 57	C 77S 87E23

Stream/Lake	Map Sheet	Lat./Long.	Legal
102-40-10380	CRAIG A-1	55 12 8 132 19 1	C 77S 87E 9
		55 11 54 132 18 33	C 77S 87E16
102-40-10430	CRAIG A-1	55 7 52 132 19 51	C 78S 87E 5
		55 7 9 132 19 10	C 78S 87E 9
102-40-10470	CRAIG A-2	55 7 55 132 21 14	C 78S 87E 6
		55 7 31 132 22 18	C 78S 87E 7
102-40-10490	CRAIG A-2	55 11 50 132 20 30	C 77S 87E17
		55 12 0 132 21 2	C 77S 87E18
102-40-10520	CRAIG A-1	55 14 39 132 19 27	C 76S 86E27
		55 14 14 132 19 48	C 76S 86E34
102-40-10570	CRAIG B-2	55 15 10 132 22 29	C 76S 86E29
	CRAIG A-2	55 14 45 132 21 59	C 76S 86E29
102-40-10600	CRAIG A-2	55 14 3 132 23 46	C 76S 86E31
		55 12 10 132 23 54	C 77S 86E11
102-40-10600-2004	CRAIG A-2	55 13 25 132 24 10	C 77S 86E 2
		55 12 47 132 25 11	C 77S 86E11
102-40-10710	CRAIG B-2	55 15 21 132 28 19	C 76S 85E27
		55 15 0 132 28 35	C 76S 85E27
102-40-10730	CRAIG B-2	55 15 35 132 28 13	C 76S 85E22
		55 16 2 132 29 40	C 76S 85E21
102-40-10850	CRAIG B-1	55 15 38 132 16 48	C 76S 86E24
		55 15 42 132 17 44	C 76S 86E23
102-40-10870	CRAIG B-1	55 15 53 132 16 55	C 76S 86E24
Sunny Creek		55 16 35 132 19 14	C 76S 86E15
102-40-10870-2006	CRAIG B-1	55 16 22 132 17 56	C 76S 86E23
		55 17 7 132 18 55	C 76S 86E15
102-40-10910	CRAIG B-1	55 15 21 132 7 38	C 76S 87E25
		55 15 29 132 8 4	C 76S 87E26
102-40-10930	CRAIG B-1	55 15 33 132 6 44	C 76S 87E24
		55 15 47 132 6 55	C 76S 87E24
102-50-10050	CRAIG A-1	55 9 14 132 1 37	C 77S 89E32
		55 9 21 132 3 3	C 77S 89E31
102-50-10070	CRAIG A-1	55 9 47 132 0 44	C 77S 89E28
		55 10 40 132 3 6	C 77S 89E19

Stream/Lake	Map Sheet	Lat./Long.	Legal
102-50-10100	KETCHIKAN A-6	55 12 1 131 59 16	C 77S 89E15
		55 11 45 131 59 37	C 77S 89E15
102-50-10121	KETCHIKAN A-6	55 13 31 131 59 8	C 77S 89E 3
		55 13 40 131 59 36	C 77S 89E 3
102-50-10150	CRAIG B-1	55 16 10 132 2 24	C 76S 88E21
		55 15 57 132 2 15	C 76S 88E21
102-50-10180	CRAIG B-1	55 15 54 132 2 55	C 76S 88E21
		55 15 40 132 2 51	C 76S 88E21
102-50-10190	CRAIG B-1	55 15 28 132 3 41	C 76S 88E29
		55 15 27 132 3 22	C 76S 88E28
102-50-10210	CRAIG B-1	55 17 25 132 10 25	C 76S 87E10
		55 16 13 132 11 35	C 76S 87E21
102-50-10240	CRAIG B-1	55 17 36 132 10 26	C 76S 87E10
Clover Creek		55 18 2 132 13 3	C 76S 87E 8
102-50-10280	CRAIG B-1	55 19 23 132 9 24	C 75S 87E35
		55 19 26 132 9 42	C 75S 87E34
102-50-10280-0010	CRAIG B-1	55 19 27 132 10 22	C 75S 87E34
Monie Lake			
102-50-10350	CRAIG B-1	55 21 24 132 12 30	C 75S 87E21
		55 20 34 132 12 2	C 75S 87E28
102-50-10350-0010	CRAIG B-1	55 20 28 132 12 17	C 75S 87E28
102-50-10370	CRAIG B-1	55 22 16 132 14 14	C 75S 87E18
Spiral Creek		55 22 1 132 15 11	C 75S 87E18
102-50-10370-0010	CRAIG B-1	55 22 8 132 15 44	C 75S 86E13
102-50-10400	CRAIG B-1	55 22 59 132 14 40	C 75S 87E 7
		55 22 50 132 15 7	C 75S 87E 7
102-50-10500	CRAIG B-1	55 23 44 132 15 19	C 75S 87E 6
		55 23 24 132 15 56	C 75S 86E 1
102-60-10040	CRAIG B-3	55 21 46 132 44 31	C 75S 83E14
		55 21 58 132 45 25	C 75S 83E14
102-60-10050	CRAIG B-1	55 24 5 132 18 49	C 75S 86E 3
		55 22 7 132 18 22	C 75S 86E14

Stream/Lake	Map Sheet	Lat./Long.	Legal
102-60-10050-0010	CRAIG B-1	55 23 30 132 18 50	C 75S 86E 3
102-60-10070	CRAIG B-1	55 23 57 132 19 32	C 75S 86E 3
		55 23 29 132 19 36	C 75S 86E 3
102-60-10080	CRAIG B-1	55 24 0 132 19 46	C 75S 86E 3
	CRAIG B-2	55 23 52 132 20 19	C 75S 86E 4
102-60-10090	CRAIG B-2	55 24 24 132 20 24	C 74S 86E33
		55 24 14 132 20 42	C 74S 86E33
102-60-10140	CRAIG B-2	55 19 49 132 20 38	C 75S 86E33
	CRAIG B-1	55 19 31 132 19 28	C 75S 86E34
102-60-10160	CRAIG B-2	55 19 31 132 21 22	C 75S 86E33
Omar Creek		55 19 15 132 21 27	C 75S 86E33
102-60-10160-2002	CRAIG B-2	55 19 28 132 21 30	C 75S 86E33
		55 19 27 132 21 56	C 75S 86E32
102-60-10240	CRAIG B-2	55 23 51 132 24 13	C 75S 86E 6
Old Tom Creek		55 22 17 132 25 33	C 75S 85E13
102-60-10240-2004	CRAIG B-2	55 23 31 132 24 54	C 75S 85E 1
		55 23 20 132 25 46	C 75S 85E 1
102-60-10240-2004-0010	CRAIG B-2	55 23 15 132 26 2	C 75S 85E12
102-60-10300	CRAIG B-2	55 22 42 132 27 49	C 75S 85E10
		55 22 7 132 28 3	C 75S 85E15
102-60-10360	CRAIG B-2	55 19 0 132 27 36	C 75S 85E35
Polk Creek		55 18 37 132 27 2	C 76S 85E 2
102-60-10370	CRAIG B-2	55 18 54 132 27 58	C 76S 85E 3
Rock Creek		55 17 52 132 28 5	C 76S 85E10
102-60-10380	CRAIG B-2	55 20 53 132 30 9	C 75S 85E21
Dog Salmon Creek		55 18 38 132 32 32	C 76S 85E 6
102-60-10380-0010	CRAIG B-2	55 18 29 132 32 54	C 76S 85E 6
102-60-10390	CRAIG B-2	55 21 20 132 30 58	C 75S 85E20
		55 21 3 132 32 23	C 75S 85E19
102-60-10400	CRAIG B-2	55 21 51 132 31 19	C 75S 85E17
		55 21 49 132 32 44	C 75S 85E18

Stream/Lake	Map Sheet	Lat./Long.	Legal
102-60-10420	CRAIG B-2	55 25 19 132 28 37	C 74S 85E27
Cabin Creek		55 23 45 132 33 5	C 75S 85E 6
102-60-10420-0010	CRAIG B-2	55 25 10 132 30 15	C 74S 85E28
102-60-10440	CRAIG B-2	55 25 44 132 27 57	C 74S 85E27
		55 26 9 132 28 14	C 74S 85E22
102-60-10460	CRAIG B-2	55 25 47 132 26 33	C 74S 85E26
		55 26 35 132 27 4	C 74S 85E23
102-60-10480	CRAIG B-2	55 25 50 132 25 53	C 74S 85E25
Virginia Creek		55 26 21 132 25 25	C 74S 85E24
102-60-10530	CRAIG B-2	55 26 10 132 23 49	C 74S 86E19
		55 26 23 132 24 19	C 74S 86E19
102-60-10560	CRAIG B-2	55 26 14 132 23 38	C 74S 86E19
Monument Creek		55 26 40 132 23 44	C 74S 86E19
102-60-10563	CRAIG B-2	55 26 56 132 21 50	C 74S 86E17
		55 26 54 132 22 12	C 74S 86E17
102-60-10580	CRAIG B-2	55 28 24 132 23 40	C 74S 86E 7
		55 27 33 132 23 49	C 74S 86E18
102-60-10580-2002	CRAIG B-2	55 28 9 132 23 41	C 74S 86E 7
Hundred Thousand Creek		55 27 37 132 24 43	C 74S 85E13
102-60-10600	CRAIG B-2	55 29 38 132 24 33	C 73S 86E31
		55 29 46 132 25 29	C 73S 85E36
102-60-10620	CRAIG C-2	55 30 27 132 24 32	C 73S 86E30
		55 30 7 132 24 55	C 73S 85E36
102-60-10640	CRAIG C-2	55 30 35 132 27 3	C 73S 85E26
		55 30 12 132 26 52	C 73S 85E35
102-60-10650	CRAIG C-2	55 30 5 132 28 6	C 73S 85E34
	CRAIG B-2	55 29 42 132 28 23	C 73S 85E34
102-60-10660	CRAIG B-2	55 29 39 132 30 6	C 73S 85E33
		55 28 31 132 28 47	C 74S 85E 3
102-60-10660-2006	CRAIG B-2	55 28 57 132 29 41	C 74S 85E 4
		55 28 37 132 29 52	C 74S 85E 4
102-60-10680	CRAIG B-2	55 29 18 132 31 22	C 74S 85E 5
Kina Creek		55 28 6 132 32 40	C 74S 85E 7

Stream/Lake	Map Sheet	Lat./Long.	Legal
102-60-10680-0010 Kina Lake	CRAIG B-2	55 27 43 132 33 5	C 74S 85E 7
102-60-10700	CRAIG B-2	55 27 2 132 38 50 55 26 48 132 38 6	C 74S 84E16 C 74S 84E15
102-60-10720	CRAIG B-3	55 20 53 132 43 59 55 18 41 132 41 33	C 75S 83E24 C 76S 84E 6
102-60-10760	CRAIG B-3	55 22 48 132 43 52 55 22 43 132 44 36	C 75S 83E12 C 75S 83E11
102-60-10780	CRAIG B-3	55 23 32 132 42 43 55 23 40 132 43 38	C 75S 84E 6 C 75S 83E 1
102-60-10800	CRAIG B-3	55 27 27 132 41 29 55 25 29 132 44 53	C 74S 84E18 C 74S 83E26
102-60-10820	CRAIG B-3 CRAIG C-3	55 27 51 132 41 52 55 31 24 132 51 44	C 74S 84E 7 C 73S 83E19
102-60-10820-2013	CRAIG B-3	55 27 14 132 49 43 55 26 10 132 50 31	C 74S 83E17 C 74S 83E20
102-60-10820-2024	CRAIG C-3	55 30 6 132 50 21 55 30 31 132 49 27	C 73S 83E32 C 73S 83E29
102-60-10820-2027	CRAIG C-3	55 30 37 132 51 6 55 30 21 132 51 47	C 73S 83E30 C 73S 83E30
102-60-10822-2018	CRAIG B-3	55 29 1 132 50 13 55 29 8 132 49 14	C 74S 83E 5 C 74S 83E 5
102-60-10822-2020	CRAIG B-3	55 29 23 132 49 52 55 29 34 132 49 31	C 74S 83E 5 C 73S 83E32
102-60-10840	CRAIG B-3 CRAIG C-3	55 29 16 132 40 0 55 30 20 132 46 41	C 74S 84E 5 C 73S 83E27
102-60-10850	CRAIG C-2	55 31 15 132 34 29 55 31 25 132 34 39	C 73S 84E24 C 73S 84E24
102-60-10860	CRAIG C-2	55 32 16 132 32 59 55 32 18 132 33 23	C 73S 85E18 C 73S 85E18
102-60-10870 Karta River	CRAIG C-2 CRAIG C-3	55 33 36 132 34 35 55 34 35 132 48 4	C 73S 84E12 C 72S 82E35
102-60-10870-0002 Salmon Lake	CRAIG C-3	55 34 35 132 41 2	C 72S 83E33

Stream/Lake	Map Sheet	Lat./Long.	Legal
102-60-10870-0010 Karta Lake	CRAIG C-2	55 33 42 132 37 45	C 73S 84E10
102-60-10870-0020	CRAIG C-2	55 34 31 132 39 35	C 73S 84E 4
102-60-10870-2012	CRAIG C-2	55 34 31 132 38 27 55 35 1 132 37 29	C 73S 84E 4 C 72S 83E36
102-60-10870-2012-0010	CRAIG C-2	55 35 13 132 37 24	C 72S 83E36
102-60-10870-2015	CRAIG C-3	55 33 58 132 40 34 55 33 37 132 40 37	C 73S 84E 5 C 73S 84E 8
102-60-10870-2015-3002	CRAIG C-3	55 33 49 132 40 42 55 33 40 132 40 59	C 73S 84E 5 C 73S 84E 8
102-60-10870-2021 McGilvery Creek	CRAIG C-3	55 34 12 132 42 28 55 31 41 132 47 11	C 73S 84E 6 C 73S 83E22
102-60-10870-2021-3003	CRAIG C-3	55 33 37 132 43 9 55 33 2 132 42 48	C 73S 83E12 C 73S 84E 7
102-60-10930 Paul Young Creek	CRAIG C-2	55 35 29 132 34 39 55 36 0 132 37 46	C 72S 84E29 C 72S 83E25
102-60-10950	CRAIG C-2	55 37 29 132 33 31 55 39 34 132 36 31	C 72S 84E17 C 72S 83E 1
102-60-10950-0010 Number Three, Lake	CRAIG C-2	55 38 18 132 34 36	C 72S 84E 8
102-60-10950-2006	CRAIG C-2	55 38 22 132 34 45 55 39 41 132 35 0	C 72S 84E 7 C 72S 84E 6
102-60-10960	CRAIG C-2	55 36 18 132 30 34 55 37 12 132 29 56	C 72S 84E27 C 72S 84E14
102-60-10970 Poor Man Creek	CRAIG C-2	55 33 6 132 25 59 55 33 34 132 26 42	C 73S 85E12 C 73S 85E11
102-60-10980	CRAIG C-2	55 32 31 132 24 51 55 33 7 132 24 58	C 73S 85E13 C 73S 85E12
102-60-10990 Linkum Creek	CRAIG C-2	55 32 23 132 23 56 55 32 47 132 23 46	C 73S 86E18 C 73S 86E18
102-70-10040	CRAIG B-1	55 29 39 132 10 16 55 29 47 132 11 15	C 73S 87E34 C 73S 87E33

Stream/Lake	Map Sheet	Lat./Long.	Legal
102-70-10070	CRAIG C-1	55 31 19 132 13 45	C 73S 87E20
		55 30 57 132 13 38	C 73S 87E29
102-70-10090	CRAIG C-1	55 31 23 132 14 21	C 73S 87E19
		55 30 58 132 15 5	C 73S 87E30
102-70-10110	CRAIG C-1	55 32 11 132 16 54	C 73S 86E13
		55 31 45 132 16 39	C 73S 86E24
102-70-10130	CRAIG C-1	55 31 43 132 18 12	C 73S 86E23
		55 31 28 132 18 36	C 73S 86E23
102-70-10150	CRAIG C-1	55 32 53 132 18 4	C 73S 86E11
		55 32 51 132 18 48	C 73S 86E15
102-70-10170	CRAIG C-1	55 33 5 132 18 8	C 73S 86E11
		55 33 23 132 18 34	C 73S 86E11
102-70-10260	CRAIG C-2	55 35 49 132 20 23	C 72S 85E26
		55 35 24 132 20 21	C 72S 85E35
102-70-10280	CRAIG C-2	55 35 40 132 21 30	C 72S 85E27
		55 35 17 132 22 3	C 72S 85E34
102-70-10310	CRAIG C-2	55 37 18 132 20 56	C 72S 85E14
		55 37 15 132 21 19	C 72S 85E15
102-70-10320	CRAIG C-2	55 38 15 132 21 22	C 72S 85E10
		55 38 4 132 22 6	C 72S 85E10
102-70-10340	CRAIG C-2	55 39 36 132 24 55	C 72S 85E 5
		55 39 20 132 24 32	C 72S 85E 5
102-70-10360	CRAIG C-2	55 38 39 132 24 59	C 72S 85E 8
		55 38 22 132 24 35	C 72S 85E 8
102-70-10380	CRAIG C-2	55 37 36 132 25 18	C 72S 85E17
		55 37 27 132 24 31	C 72S 85E17
102-70-10400	CRAIG C-2	55 36 58 132 26 55	C 72S 85E19
		55 36 38 132 26 12	C 72S 85E19
102-70-10410	CRAIG C-2	55 36 35 132 27 7	C 72S 84E24
		55 35 6 132 26 31	C 72S 85E31
102-70-10410-2002	CRAIG C-2	55 36 22 132 27 13	C 72S 84E24
		55 36 4 132 27 49	C 72S 84E25
102-70-10430	CRAIG C-2	55 37 9 132 27 33	C 72S 84E24
		55 37 24 132 27 59	C 72S 84E13

Stream/Lake	Map Sheet	Lat./Long.	Legal
102-70-10470	CRAIG C-2	55 39 33 132 27 50	C 72S 84E 1
		55 39 11 132 28 2	C 72S 84E 1
102-70-10490	CRAIG C-2	55 38 48 132 28 51	C 72S 84E11
		55 38 26 132 28 41	C 72S 84E11
102-70-10550	CRAIG C-2	55 40 9 132 31 48	C 71S 84E33
		55 39 28 132 31 34	C 72S 84E 3
102-70-10550-0010 Setter Lake	CRAIG C-2	55 39 7 132 31 11	C 72S 84E 3
102-70-10580 Thorne River	CRAIG C-2	55 41 50 132 35 27	C 71S 84E19
	CRAIG D-3	55 47 51 132 49 22	C 70S 82E15
102-70-10580-0020	CRAIG D-3	55 45 27 132 45 14	C 70S 83E31
102-70-10580-0030 Thorne Lake	CRAIG D-3	55 46 8 132 46 12	C 70S 82E25
102-70-10580-0040	CRAIG D-3	55 47 46 132 48 44	C 70S 82E15
102-70-10580-0050	CRAIG D-3	55 48 3 132 49 43	C 70S 82E15
102-70-10580-2006 Lava Creek	CRAIG C-2	55 42 26 132 36 23	C 71S 83E13
		55 43 42 132 34 31	C 71S 84E 8
102-70-10580-2008 Falls Creek	CRAIG C-2	55 42 32 132 36 48	C 71S 83E13
		55 43 8 132 37 6	C 71S 83E13
102-70-10580-2017	CRAIG C-2	55 41 16 132 38 10	C 71S 83E26
		55 38 16 132 37 0	C 72S 83E12
102-70-10580-2017-0010 Angel Lake	CRAIG C-2	55 40 17 132 38 8	C 71S 83E35
102-70-10580-2023	CRAIG C-3	55 41 47 132 40 53	C 71S 83E21
		55 37 38 132 46 51	C 72S 82E13
102-70-10580-2026	CRAIG C-3	55 42 1 132 41 15	C 71S 83E21
	CRAIG D-2	55 47 27 132 39 37	C 70S 83E22
102-70-10580-2026-0010	CRAIG C-3	55 44 57 132 42 29	C 71S 83E 5
102-70-10580-2026-3005	CRAIG C-3	55 42 44 132 41 53	C 71S 83E16
		55 43 47 132 42 48	C 71S 83E 8

Stream/Lake	Map Sheet	Lat./Long.	Legal
102-70-10580-2026-3005-0010	CRAIG C-3	55 43 51 132 42 58	C 71S 83E 8
102-70-10580-2026-3025	CRAIG D-3	55 46 15 132 41 24	C 70S 83E28
		55 50 14 132 43 37	C 69S 83E32
102-70-10580-2026-3025-4008	CRAIG D-3	55 48 16 132 42 36	C 70S 83E17
		55 48 25 132 42 33	C 70S 83E17
102-70-10580-2026-3025-4015	CRAIG D-3	55 49 30 132 43 41	C 70S 83E 5
		55 49 36 132 43 51	C 70S 83E 5
102-70-10580-2026-3025-4017	CRAIG D-3	55 49 48 132 43 40	C 70S 83E 5
		55 50 6 132 44 1	C 70S 83E 6
102-70-10580-2031	CRAIG C-3	55 42 56 132 42 47	C 71S 83E17
		55 38 47 132 49 3	C 72S 82E10
102-70-10580-2035	CRAIG C-3	55 43 32 132 44 9	C 71S 83E 7
		55 43 56 132 49 53	C 71S 82E10
102-70-10580-2035-0010	CRAIG C-3	55 44 12 132 49 53	C 71S 82E 3
102-70-10580-2035-3013	CRAIG C-3	55 43 17 132 48 53	C 71S 82E10
		55 41 38 132 51 30	C 71S 82E21
102-70-10580-2035-3013-0010	CRAIG C-3	55 42 18 132 50 11	C 71S 82E21
102-70-10580-2035-3013-0020 Control Lake	CRAIG C-3	55 41 34 132 51 55	C 71S 82E20
102-70-10580-2035-3013-4011	CRAIG C-3	55 41 55 132 51 5	C 71S 82E21
		55 41 42 132 50 9	C 71S 82E21
102-70-10580-2035-3013-4012	CRAIG C-3	55 41 40 132 51 30	C 71S 82E21
		55 42 15 132 51 43	C 71S 82E20
102-70-10580-2042	CRAIG D-3	55 45 15 132 45 2	C 70S 83E31
	CRAIG C-3	55 44 44 132 43 26	C 71S 83E 5
102-70-10580-2042-0010	CRAIG D-3	55 45 9 132 44 38	C 70S 83E31
102-70-10580-2058	CRAIG D-3	55 47 33 132 48 30	C 70S 82E22
		55 48 49 132 46 13	C 70S 82E12
102-70-10580-2058-3002	CRAIG D-3	55 47 34 132 47 58	C 70S 82E23
		55 47 4 132 46 52	C 70S 82E24

Stream/Lake	Map Sheet	Lat./Long.	Legal
102-70-10580-2062	CRAIG D-3	55 47 52 132 48 50	C 70S 82E15
		55 48 31 132 50 1	C 70S 82E10
102-70-10700 Deer Creek	CRAIG C-2	55 41 8 132 31 3	C 71S 84E27
		55 41 32 132 31 17	C 71S 84E22
102-70-10720	CRAIG C-2	55 40 37 132 29 20	C 71S 84E35
		55 40 56 132 29 40	C 71S 84E26
102-70-10740	CRAIG C-2	55 42 44 132 29 6	C 71S 84E14
		55 42 58 132 29 26	C 71S 84E14
102-70-10745	CRAIG C-2	55 44 31 132 28 47	C 71S 84E 2
		55 44 24 132 29 14	C 71S 84E 2
102-70-10760	CRAIG D-2	55 45 16 132 29 25	C 70S 84E35
		55 45 15 132 30 11	C 70S 84E34
102-70-10800	CRAIG D-2	55 45 49 132 29 22	C 70S 84E35
		55 46 9 132 30 4	C 70S 84E26
102-30-10070	CRAIG C-1	55 42 8 132 13 20	C 71S 86E21
		55 42 27 132 13 6	C 71S 86E15
102-30-10070-0010	CRAIG C-1	55 42 57 132 13 27	C 71S 86E16
102-80-10100	CRAIG C-1	55 41 24 132 13 8	C 71S 86E27
		55 41 13 132 12 13	C 71S 86E27
102-80-10130	CRAIG C-1	55 39 6 132 12 0	C 72S 86E 3
		55 39 5 132 10 22	C 72S 86E 2
102-80-10170	CRAIG C-1	55 37 8 132 11 32	C 72S 86E23
		55 37 3 132 9 43	C 72S 86E24
102-80-10170-2003	CRAIG C-1	55 37 12 132 11 3	C 72S 86E14
		55 37 54 132 10 0	C 72S 86E13
102-80-10190	CRAIG C-1	55 35 52 132 11 16	C 72S 86E26
		55 35 49 132 10 36	C 72S 86E26
102-80-10210	CRAIG C-1	55 33 28 132 7 49	C 73S 87E12
		55 33 51 132 7 41	C 73S 87E 1
102-80-10240	CRAIG C-1	55 32 36 132 4 47	C 73S 88E17
		55 33 6 132 4 26	C 73S 88E 8
103-11-10050	DIXON ENTRANCE D-2	54 55 25 132 26 3	C 80S 86E22
		54 55 52 132 26 16	C 80S 86E15

Stream/Lake	Map Sheet	Lat./Long.	Legal
103-11-10090	DIXON ENTRANCE D-1	54 54 42 132 19 47	C 80S 87E20
		54 54 47 132 19 55	C 80S 87E20
103-11-10110	DIXON ENTRANCE D-1	54 54 45 132 19 22	C 80S 87E20
		54 55 36 132 18 54	C 80S 87E16
103-11-10130	DIXON ENTRANCE D-1	54 54 19 132 18 12	C 80S 87E28
		54 54 39 132 17 47	C 80S 87E27
103-11-10130-0010	DIXON ENTRANCE D-1	54 55 8 132 17 21	C 80S 87E22
103-11-10150	DIXON ENTRANCE D-1	54 53 43 132 17 38	C 80S 87E34
		54 54 6 132 16 56	C 80S 87E27
103-11-10190	DIXON ENTRANCE D-1	54 52 8 132 17 27	C 81S 88E 5
		54 51 18 132 11 41	C 81S 88E12
103-11-10190-0010 Hessa Lake	DIXON ENTRANCE D-1	54 52 54 132 13 43	C 81S 88E 2
103-11-10190-0020	DIXON ENTRANCE D-1	54 51 54 132 11 17	C 81S 88E12
103-11-10190-2004	DIXON ENTRANCE D-1	54 51 59 132 16 29	C 81S 88E 9
		54 51 23 132 15 30	C 81S 88E10
103-11-10190-2004-0010	DIXON ENTRANCE D-1	54 51 16 132 15 27	C 81S 88E10
103-11-10190-2011	DIXON ENTRANCE D-1	54 52 23 132 11 24	C 81S 88E 1
		54 52 36 132 11 35	C 81S 88E 1
103-11-10190-2013	DIXON ENTRANCE D-1	54 52 22 132 11 12	C 81S 88E 1
		54 53 15 132 11 16	C 80S 88E32
103-11-10190-2015	DIXON ENTRANCE D-1	54 51 56 132 10 53	C 81S 89E 7
		54 52 39 132 9 49	C 81S 89E 6
103-11-10190-2015-0010	DIXON ENTRANCE D-1	54 52 48 132 9 15	C 81S 89E 5
103-11-10190-2015-3002	DIXON ENTRANCE D-1	54 52 7 132 10 30	C 81S 89E 6
		54 52 8 132 9 12	C 81S 89E 5
103-11-10200	DIXON ENTRANCE D-1	54 51 13 132 17 31	C 81S 88E17
		54 50 56 132 16 40	C 81S 88E16
103-11-10250	DIXON ENTRANCE D-1	54 49 25 132 14 45	C 81S 88E27
		54 51 7 132 13 11	C 81S 88E14

Stream/Lake	Map Sheet	Lat./Long.	Legal
103-11-10250-0010	DIXON ENTRANCE D-1	54 50 8 132 14 7	C 81S 88E22
103-11-10270	DIXON ENTRANCE D-1	54 49 0 132 14 15	C 81S 88E27
		54 49 1 132 12 15	C 81S 88E25
103-11-10270-2003	DIXON ENTRANCE D-1	54 49 18 132 13 29	C 81S 88E26
		54 49 57 132 13 2	C 81S 88E23
103-11-10290	DIXON ENTRANCE D-1	54 48 2 132 13 34	C 81S 88E35
		54 47 54 132 12 58	C 81S 88E35
103-11-10310	DIXON ENTRANCE D-1	54 47 30 132 13 44	C 82S 88E 2
		54 47 9 132 13 24	C 82S 88E 2
103-11-10310-0020	DIXON ENTRANCE D-1	54 46 48 132 13 12	C 82S 88E11
103-11-10350	DIXON ENTRANCE C-3	54 42 18 132 43 16	C 83S 85E 4
		54 43 32 132 46 24	C 82S 85E30
103-11-10390	DIXON ENTRANCE C-3	54 44 1 132 43 36	C 82S 85E28
		54 43 48 132 44 51	C 82S 85E29
103-11-10400	DIXON ENTRANCE C-3	54 44 26 132 45 19	C 82S 85E20
		54 44 9 132 45 50	C 82S 85E30
103-11-10410	DIXON ENTRANCE C-3	54 44 54 132 46 28	C 82S 85E19
		54 44 49 132 47 7	C 82S 84E24
103-11-10430	DIXON ENTRANCE C-3	54 45 0 132 45 9	C 82S 85E20
		54 45 0 132 45 20	C 82S 85E20
103-11-10470	DIXON ENTRANCE D-2	54 47 30 132 37 45	C 82S 86E 6
		54 47 34 132 40 0	C 82S 85E 2
103-11-10480	DIXON ENTRANCE D-2	54 46 17 132 36 45	C 82S 86E 7
		54 46 34 132 38 44	C 82S 85E12
103-11-10510	DIXON ENTRANCE D-3	54 51 24 132 43 38	C 81S 85E 9
		54 52 7 132 44 7	C 81S 85E 5
103-15-10050	DIXON ENTRANCE D-2	54 57 21 132 25 41	C 80S 86E 3
		54 57 40 132 26 18	C 80S 86E 3
103-15-10070	DIXON ENTRANCE D-2	54 57 38 132 25 37	C 80S 86E 3
		54 57 51 132 26 3	C 80S 86E 3
103-15-10100	DIXON ENTRANCE D-2	54 59 46 132 25 52	C 79S 86E27
	CRAIG A-2	55 0 14 132 26 3	C 79S 86E22

Stream/Lake	Map Sheet	Lat./Long.	Legal
103-15-10100-2001	DIXON ENTRANCE D-2	54 59 49 132 25 56	C 79S 86E27
		55 0 0 132 26 51	C 79S 86E21
103-15-10140	CRAIG A-2	55 2 37 132 25 5	C 79S 86E 2
		55 2 32 132 25 48	C 79S 86E 3
103-15-10160	CRAIG A-2	55 4 52 132 24 6	C 78S 86E26
		55 5 1 132 24 46	C 78S 86E26
103-15-10230	CRAIG A-2	55 5 12 132 22 57	C 78S 86E24
		55 7 15 132 23 6	C 78S 86E12
103-15-10260	CRAIG A-2	55 2 33 132 24 11	C 79S 86E 2
		55 2 27 132 23 44	C 79S 86E12
103-15-10270	CRAIG A-2	55 0 53 132 23 26	C 79S 86E13
		55 0 41 132 22 54	C 79S 86E24
103-15-10270-0010 Klakas Lake	CRAIG A-2	55 1 35 132 21 51	C 79S 87E18
103-15-10300	DIXON ENTRANCE D-2	54 59 55 132 24 3	C 79S 86E23
		55 0 0 132 23 58	C 79S 86E23
103-15-10330	DIXON ENTRANCE D-2	54 59 41 132 24 11	C 79S 86E26
		54 59 35 132 23 31	C 79S 86E25
103-15-10360	DIXON ENTRANCE D-2	54 56 41 132 21 53	C 80S 87E 7
		54 57 52 132 20 45	C 80S 87E 5
103-15-10360-2003	DIXON ENTRANCE D-2	54 57 7 132 21 47	C 80S 87E 7
		54 57 46 132 22 21	C 80S 86E 1
103-15-10390	DIXON ENTRANCE D-2 DIXON ENTRANCE D-1	54 55 42 132 21 25	C 80S 87E18
		54 56 35 132 19 27	C 80S 87E 8
103-21-10050	CRAIG A-2	55 8 11 132 31 37	C 78S 85E 1
		55 8 30 132 31 42	C 78S 85E 1
103-21-10080	CRAIG A-2	55 8 49 132 27 30	C 77S 86E33
		55 10 29 132 27 16	C 77S 86E21
103-21-10080-2002	CRAIG A-2	55 9 7 132 27 7	C 77S 86E33
		55 8 28 132 26 3	C 78S 86E 3
103-21-10080-2005	CRAIG A-2	55 9 48 132 27 6	C 77S 86E28
		55 12 0 132 28 59	C 77S 86E17
103-21-10080-2005-0010	CRAIG A-2	55 10 25 132 28 23	C 77S 86E20

Stream/Lake	Map Sheet	Lat./Long.	Legal
103-21-10080-2006	CRAIG A-2	55 10 7 132 27 1	C 77S 86E28
		55 10 13 132 26 41	C 77S 86E27
103-21-10120	CRAIG A-2	55 8 37 132 27 21	C 77S 86E33
		55 8 26 132 27 12	C 78S 86E 4
103-21-10140	CRAIG A-2	55 7 41 132 29 45	C 78S 86E 8
		55 7 24 132 29 37	C 78S 86E 8
103-21-10150	CRAIG A-2	55 7 43 132 30 34	C 78S 86E 6
		55 7 26 132 30 23	C 78S 86E 7
103-21-10180	CRAIG A-2	55 5 9 132 29 4	C 78S 86E20
		55 5 55 132 28 46	C 78S 86E20
103-21-10180-0010	CRAIG A-2	55 6 8 132 28 46	C 78S 86E17
103-21-10220	CRAIG A-2	55 5 0 132 28 26	C 78S 86E29
		55 5 29 132 28 5	C 78S 86E21
103-21-10250	CRAIG A-2	55 3 15 132 28 28	C 79S 86E 5
		55 3 35 132 27 28	C 78S 86E33
103-21-10280	CRAIG A-2	55 1 27 132 32 47	C 79S 85E13
		55 1 31 132 31 56	C 79S 85E13
103-21-10310	DIXON ENTRANCE D-2	54 59 17 132 32 16	C 79S 85E25
		54 59 42 132 31 41	C 79S 85E25
103-21-10340	CRAIG A-2	55 0 0 132 29 17	C 79S 86E20
		55 1 16 132 28 24	C 79S 86E17
103-21-10350	DIXON ENTRANCE D-2	54 59 33 132 27 55	C 79S 86E28
		55 0 0 132 27 43	C 79S 86E21
103-21-10370	DIXON ENTRANCE D-2	54 56 25 132 28 9	C 80S 86E16
		54 56 19 132 27 37	C 80S 86E16
103-21-10390	DIXON ENTRANCE D-2	54 56 19 132 28 19	C 80S 86E16
		54 55 45 132 28 16	C 80S 86E16
103-21-10390-0010	DIXON ENTRANCE D-2	54 55 35 132 28 20	C 80S 86E17
103-21-10420	DIXON ENTRANCE D-3	54 53 49 132 40 21	C 80S 85E31
		54 53 44 132 40 28	C 80S 84E36
103-21-10420-0010	DIXON ENTRANCE D-3	54 53 33 132 40 50	C 80S 84E36

Stream/Lake	Map Sheet	Lat./Long.	Legal
103-21-10430	DIXON ENTRANCE D-3	54 54 30 132 43 48	C 80S 84E27
		54 54 6 132 43 20	C 80S 84E26
103-21-10510	CRAIG A-3	55 0 40 132 45 1	C 79S 84E21
		55 0 58 132 45 42	C 79S 84E16
103-21-10540	CRAIG A-3	55 1 26 132 42 42	C 79S 84E14
		55 2 12 132 42 38	C 79S 84E11
103-21-10560	CRAIG A-3	55 1 56 132 42 0	C 79S 84E11
		55 3 6 132 42 7	C 79S 84E 2
103-21-10560-0010	CRAIG A-3	55 3 11 132 42 3	C 79S 84E 2
103-25-10050	CRAIG A-3	55 11 53 132 47 17	C 77S 84E17
		55 11 54 132 44 34	C 77S 84E15
103-25-10050-2005	CRAIG A-3	55 12 31 132 45 35	C 77S 84E 9
		55 13 5 132 44 15	C 77S 84E 3
103-25-10070	CRAIG A-3	55 9 20 132 42 59	C 77S 84E35
		55 9 46 132 42 47	C 77S 84E26
103-25-10090	CRAIG A-3	55 8 45 132 40 15	C 77S 85E31
		55 9 9 132 40 0	C 77S 85E31
103-25-10120	CRAIG A-2	55 9 18 132 39 26	C 77S 85E31
		55 9 41 132 39 42	C 77S 85E30
103-25-10150	CRAIG A-3	55 14 35 132 41 55	C 76S 84E31
		55 14 26 132 42 53	C 76S 84E 0
103-25-10230	CRAIG B-2	55 16 42 132 39 49	C 76S 84E16
		55 17 24 132 39 56	C 76S 84E 8
103-25-10250 Beaver Creek	CRAIG B-2	55 17 14 132 37 19	C 76S 84E15
		55 17 49 132 37 40	C 76S 84E10
103-25-10300 Portage Creek	CRAIG B-2	55 16 35 132 32 22	C 76S 85E18
		55 15 58 132 30 22	C 76S 85E21
103-25-10370 Jumbo Creek	CRAIG A-2	55 14 32 132 39 5	C 76S 84E33
		55 14 43 132 38 19	C 76S 84E27
103-25-10420 Reynolds Creek	CRAIG A-2	55 12 53 132 36 11	C 77S 85E 9
		55 13 5 132 35 14	C 77S 85E 3
103-25-10470 Hetta Creek	CRAIG A-2	55 10 20 132 34 39	C 77S 85E22
		55 12 37 132 32 28	C 77S 85E12

Stream/Lake	Map Sheet	Lat./Long.	Legal
103-25-10470-0010 Hetta Lake	CRAIG A-2	55 10 40 132 32 35	C 77S 85E24
103-25-10470-2003	CRAIG A-2	55 10 50 132 33 13 55 11 13 132 33 13	C 77S 85E23 C 77S 85E14
103-25-10500	CRAIG A-2	55 9 16 132 35 7 55 8 43 132 33 26	C 77S 85E34 C 77S 85E35
103-25-10600	CRAIG A-3	55 4 58 132 43 4 55 5 22 132 44 24	C 78S 84E26 C 78S 84E22
103-25-10630	CRAIG A-3	55 6 37 132 43 50 55 6 22 132 44 11	C 78S 84E15 C 78S 84E15
103-25-10650	CRAIG A-3	55 7 3 132 43 50 55 7 26 132 46 8	C 78S 84E10 C 78S 84E 9
103-25-10700	CRAIG A-3	55 10 30 132 49 34 55 9 59 132 50 1	C 77S 83E24 C 77S 83E25
103-30-10050	DIXON ENTRANCE D-3	54 55 39 132 47 7 54 55 9 132 46 31	C 80S 84E17 C 80S 84E20
103-30-10070	DIXON ENTRANCE D-3	54 54 17 132 47 47 54 53 20 132 47 6	C 80S 84E29 C 80S 84E32
103-30-10100	DIXON ENTRANCE D-3	54 51 23 132 45 19 54 52 12 132 46 8	C 81S 85E 8 C 81S 85E 6
103-30-10120	DIXON ENTRANCE D-3	54 51 2 132 44 22 54 50 54 132 43 26	C 81S 85E17 C 81S 85E16
103-30-10160	DIXON ENTRANCE D-3	54 45 21 132 45 1 54 45 45 132 46 20	C 82S 85E17 C 82S 85E18
103-30-10220	DIXON ENTRANCE D-3	54 48 34 132 47 35 54 48 39 132 48 16	C 81S 84E36 C 81S 84E25
103-30-10230	DIXON ENTRANCE D-3	54 48 48 132 46 17 54 49 18 132 46 51	C 81S 85E30 C 81S 84E25
103-30-10260	DIXON ENTRANCE D-3	54 49 39 132 46 8 54 49 26 132 49 26	C 81S 85E19 C 81S 84E26
103-30-10310	DIXON ENTRANCE D-3	54 51 59 132 49 20 54 51 33 132 50 28	C 81S 84E11 C 81S 84E10
103-30-10350	DIXON ENTRANCE D-3	54 52 27 132 51 36 54 51 28 132 53 47	C 81S 84E 4 C 81S 84E 8

Stream/Lake	Map Sheet	Lat./Long.	Legal
103-30-10350-2005	DIXON ENTRANCE D-3	54 51 48 132 52 40	C 81S 84E 9
		54 51 29 132 52 54	C 81S 84E 8
103-30-10380	DIXON ENTRANCE D-3	54 54 8 132 53 52	C 80S 83E27
		54 54 13 132 55 5	C 80S 83E28
103-30-10400	DIXON ENTRANCE D-3	54 54 29 132 55 44	C 80S 83E29
		54 53 25 132 55 40	C 80S 83E32
103-30-10430	DIXON ENTRANCE D-3	54 55 55 132 56 6	C 80S 83E17
		54 55 47 132 57 3	C 80S 83E18
103-30-10460	DIXON ENTRANCE D-3	54 57 9 132 58 47	C 80S 82E12
		54 57 38 132 59 46	C 80S 82E 1
103-33-10180	DIXON ENTRANCE D-3	54 45 48 132 44 57	C 82S 85E17
		54 46 24 132 46 25	C 82S 85E 7
103-40-10020	CRAIG B-4	55 16 36 133 4 42	C 76S 81E15
		55 16 52 133 4 27	C 76S 81E15
103-40-10030	CRAIG B-4	55 16 45 133 3 21	C 76S 81E14
		55 17 22 133 3 0	C 76S 81E11
103-40-10070	CRAIG B-3	55 16 35 132 59 29	C 76S 82E17
		55 17 1 132 59 29	C 76S 82E17
103-40-10090	CRAIG B-3	55 16 40 132 58 41	C 76S 82E17
		55 17 10 132 58 2	C 76S 82E16
103-40-10110	CRAIG B-3	55 16 51 132 55 27	C 76S 82E15
		55 17 14 132 55 23	C 76S 82E15
103-40-10130	CRAIG B-3	55 16 52 132 55 8	C 76S 82E15
		55 17 31 132 54 49	C 76S 82E11
103-40-10130-0010 Soda Creek	CRAIG B-3	55 17 41 132 54 40	C 76S 82E11
103-40-10150	CRAIG B-3	55 16 11 132 55 23	C 76S 82E22
		55 16 8 132 54 46	C 76S 82E23
103-40-10170	CRAIG B-3	55 16 1 132 55 52	C 76S 82E22
		55 15 38 132 55 47	C 76S 82E22
103-40-10180	CRAIG A-3	55 14 36 132 58 32	C 76S 82E32
		55 14 16 132 58 31	C 76S 82E32
103-40-10190	CRAIG A-3	55 12 49 132 59 37	C 77S 82E12
		55 13 9 132 59 44	C 77S 82E 1

Stream/Lake	Map Sheet	Lat./Long.	Legal
103-40-10220	CRAIG A-3	55 13 27 132 57 7	C 77S 83E 6
		55 14 16 132 56 38	C 76S 82E33
103-40-10240	CRAIG A-3	55 13 53 132 55 28	C 76S 82E34
		55 14 20 132 55 26	C 76S 82E34
103-40-10260	CRAIG A-3	55 14 13 132 54 1	C 76S 82E35
		55 14 29 132 53 54	C 76S 82E35
103-40-10330	CRAIG B-3	55 16 45 132 50 47	C 76S 83E18
		55 17 7 132 50 30	C 76S 83E17
103-40-10350	CRAIG B-3	55 16 56 132 49 42	C 76S 83E17
		55 17 53 132 45 2	C 76S 83E11
103-40-10350-2008	CRAIG B-3	55 17 29 132 46 30	C 76S 83E10
		55 16 59 132 45 31	C 76S 83E14
103-40-10370	CRAIG B-3	55 16 15 132 49 43	C 76S 83E20
		55 16 9 132 49 20	C 76S 83E20
103-40-10390	CRAIG A-3	55 14 54 132 49 28	C 76S 83E29
	CRAIG B-3	55 15 52 132 48 18	C 76S 83E21
103-40-10410	CRAIG A-3	55 12 22 132 49 31	C 77S 83E12
Hydaburg River		55 14 37 132 45 55	C 76S 83E35
103-40-10410-2010	CRAIG A-3	55 14 10 132 46 11	C 76S 83E34
		55 14 1 132 44 53	C 76S 83E35
103-40-10420	CRAIG A-3	55 9 8 132 52 53	C 77S 83E34
		55 9 35 132 51 24	C 77S 83E26
103-40-10440	CRAIG A-3	55 8 19 132 52 25	C 78S 83E 2
		55 8 46 132 51 33	C 77S 83E35
103-40-10460	CRAIG A-3	55 7 43 132 52 23	C 78S 83E 2
		55 7 50 132 51 35	C 78S 83E 2
103-40-10480	CRAIG A-3	55 5 44 132 49 59	C 78S 83E24
		55 6 12 132 49 49	C 78S 83E13
103-40-10500	CRAIG A-3	55 5 47 132 48 44	C 78S 84E19
		55 6 30 132 48 34	C 78S 84E18
103-40-10540	CRAIG A-3	55 5 29 132 48 29	C 78S 84E19
		55 5 47 132 47 33	C 78S 84E20
103-40-10580	CRAIG A-3	55 2 44 132 48 58	C 79S 84E 6
		55 2 50 132 49 10	C 79S 84E 6

Stream/Lake	Map Sheet	Lat./Long.	Legal
103-40-10580-0010 Kasook Lake	CRAIG A-3	55 3 12 132 49 29	C 79S 83E 1
103-40-10600	CRAIG A-3	55 1 42 132 47 2 55 2 33 132 46 46	C 79S 84E 8 C 79S 84E 5
103-40-10620	CRAIG A-3	55 1 22 132 46 30 55 1 50 132 45 38	C 79S 84E17 C 79S 84E 9
103-40-10630	DIXON ENTRANCE D-3	54 58 16 132 56 59 54 57 55 132 57 45	C 79S 83E31 C 80S 83E 6
103-40-10640	DIXON ENTRANCE D-3	54 59 13 132 58 5 54 59 32 132 58 35	C 79S 83E30 C 79S 82E25
103-40-10650	CRAIG A-4	55 0 48 133 1 59 55 0 35 133 2 20	C 79S 82E15 C 79S 82E22
103-40-10660	CRAIG A-4	55 2 9 133 4 1 55 1 40 133 4 1	C 79S 82E 9 C 79S 82E 9
103-40-10670	CRAIG A-4	55 2 52 133 5 7 55 3 33 133 7 2	C 79S 82E 5 C 78S 82E31
103-40-10690	CRAIG A-4	55 3 25 133 2 40 55 3 25 133 3 21	C 78S 82E34 C 78S 82E33
103-40-10710	CRAIG A-4	55 5 25 133 5 49 55 5 32 133 6 46	C 78S 82E20 C 78S 82E19
103-40-10730	CRAIG A-4	55 5 47 133 5 44 55 6 0 133 6 24	C 78S 82E20 C 78S 82E18
103-40-10760	CRAIG A-4	55 6 54 133 1 21 55 6 42 133 1 50	C 78S 82E11 C 78S 82E15
103-40-10780	CRAIG A-4	55 8 2 133 3 1 55 7 43 133 2 36	C 78S 82E 4 C 78S 82E 3
103-40-10790	CRAIG A-4	55 8 43 133 5 11 55 8 29 133 5 47	C 77S 82E32 C 78S 82E 5
103-40-10800	CRAIG A-4	55 9 26 133 6 57 55 9 35 133 8 8	C 77S 82E31 C 77S 81E25
103-40-10840	CRAIG A-4	55 11 26 133 6 28 55 10 36 133 7 12	C 77S 82E18 C 77S 82E19
103-40-10860	CRAIG A-4	55 12 9 133 7 34 55 11 48 133 7 26	C 77S 81E12 C 77S 82E18

Stream/Lake	Map Sheet	Lat./Long.	Legal
103-40-10890	CRAIG A-4	55 13 57 133 6 55	C 76S 81E33
		55 14 16 133 8 3	C 76S 81E32
103-40-11300	CRAIG B-3	55 16 17 132 51 52	C 76S 83E19
		55 17 57 132 51 59	C 76S 82E12
103-40-11320	CRAIG B-3	55 16 45 132 51 15	C 76S 83E18
		55 17 2 132 51 15	C 76S 83E18
103-50-10050	CRAIG C-5	55 30 31 133 25 10	C 73S 79E28
		55 31 1 133 22 26	C 73S 79E27
103-50-10050-2001	CRAIG C-5	55 30 32 133 25 7	C 73S 79E28
		55 31 6 133 25 3	C 73S 79E28
103-50-10050-2005	CRAIG C-5	55 30 47 133 24 11	C 73S 79E28
		55 31 49 133 23 45	C 73S 79E22
103-50-10070	CRAIG B-5	55 30 0 133 24 28	C 73S 79E33
	CRAIG C-5	55 30 27 133 22 8	C 73S 79E26
103-50-10090	CRAIG B-5	55 29 18 133 24 28	C 74S 79E 4
		55 29 43 133 23 34	C 73S 79E34
103-50-10110	CRAIG B-5	55 28 50 133 23 58	C 74S 79E 4
		55 29 10 133 23 27	C 74S 79E 3
103-50-10130	CRAIG B-5	55 28 26 133 23 17	C 74S 79E10
		55 28 45 133 22 28	C 74S 79E 3
103-50-10150	CRAIG B-5	55 28 16 133 20 28	C 74S 79E12
		55 28 29 133 20 30	C 74S 79E12
103-50-10170	CRAIG B-5	55 28 22 133 20 0	C 74S 79E12
		55 28 37 133 20 7	C 74S 79E 1
103-50-10180	CRAIG B-4	55 29 6 133 19 28	C 74S 79E 1
		55 29 39 133 19 35	C 73S 79E36
103-50-10184	CRAIG B-4	55 26 42 133 17 38	C 74S 80E20
		55 26 15 133 17 17	C 74S 80E20
103-50-10210	CRAIG B-4	55 21 6 133 13 35	C 75S 80E22
		55 20 50 133 12 16	C 75S 80E23
103-50-10220	CRAIG B-4	55 20 55 133 14 46	C 75S 80E21
		55 20 22 133 13 57	C 75S 80E27
103-50-10230	CRAIG B-4	55 20 52 133 15 42	C 75S 80E21
		55 20 24 133 15 18	C 75S 80E28

Stream/Lake	Map Sheet	Lat./Long.	Legal
103-50-10250	CRAIG B-4	55 20 47 133 16 9	C 75S 80E21
		55 20 27 133 15 48	C 75S 80E28
103-50-10270	CRAIG B-4	55 18 44 133 13 58	C 76S 80E 3
		55 19 7 133 13 23	C 75S 80E34
103-50-10290	CRAIG B-4	55 18 19 133 13 48	C 76S 80E 3
		55 18 52 133 11 54	C 76S 80E 2
103-50-10310	CRAIG B-4	55 17 14 133 8 17	C 76S 81E17
		55 17 51 133 8 5	C.76S 81E 8
103-50-10320	CRAIG B-4	55 17 12 133 7 59	C 76S 81E17
		55 18 18 133 8 3	C 76S 81E 5
103-50-10340	CRAIG B-4	55 16 57 133 7 28	C 76S 81E17
		55 17 30 133 7 11	C 76S 81E 8
103-50-10350	CRAIG B-4	55 16 59 133 7 13	C 76S 81E17
		55 17 52 133 6 47	C 76S 81E 9
103-50-10420	CRAIG B-4	55 16 34 133 16 7	C 76S 80E16
		55 16 5 133 15 28	C 76S 80E21
103-50-10440	CRAIG B-4	55 16 33 133 17 57	C 76S 80E18
		55 16 25 133 17 23	C 76S 80E17
103-50-10450	CRAIG B-4	55 16 33 133 17 57	C 76S 80E18
		55 15 22 133 17 29	C 76S 80E29
103-50-10470	CRAIG B-4	55 16 40 133 19 49	C 76S 79E13
		55 15 55 133 19 18	C 76S 80E19
103-50-10480	CRAIG B-5	55 16 35 133 20 26	C 76S 79E13
		55 17 0 133 22 23	C 76S 79E15
103-50-10480-2003	CRAIG B-5	55 16 24 133 20 47	C 76S 79E13
		55 16 12 133 20 59	C 76S 79E23
103-50-10480-2007	CRAIG B-5	55 16 31 133 21 49	C 76S 79E14
		55 15 55 133 22 44	C 76S 79E22
103-50-10490	CRAIG B-4	55 17 36 133 19 19	C 76S 79E12
		55 17 51 133 20 0	C 76S 79E12
103-50-10510	CRAIG B-4	55 18 48 133 18 27	C 76S 80E 6
		55 18 24 133 19 16	C 76S 80E 6
103-50-10530	CRAIG B-4	55 19 31 133 18 27	C 75S 80E31
		55 19 21 133 18 54	C 75S 80E31

Stream/Lake	Map Sheet	Lat./Long.	Legal
103-50-10540	CRAIG B-4	55 19 52 133 18 59	C 75S 80E30
		55 19 47 133 19 10	C 75S 80E31
103-50-10550	CRAIG B-4	55 20 8 133 19 6	C 75S 80E30
		55 20 6 133 19 20	C 75S 79E25
103-50-10570	CRAIG B-5	55 20 37 133 20 40	C 75S 79E25
		55 20 4 133 20 17	C 75S 79E25
103-50-10600	CRAIG B-5	55 19 40 133 22 43	C 75S 79E34
		55 19 11 133 22 12	C 75S 79E35
103-50-10640	CRAIG B-5	55 22 11 133 33 2	C 75S 78E16
		55 22 0 133 33 5	C 75S 78E16
103-50-10660	CRAIG B-5	55 23 0 133 33 1	C 75S 78E 9
		55 23 28 133 33 41	C 75S 78E 4
103-50-10670	CRAIG B-5	55 23 3 133 32 49	C 75S 78E10
		55 23 34 133 33 3	C 75S 78E 4
103-50-10690	CRAIG B-5	55 23 4 133 32 22	C 75S 78E10
		55 23 33 133 31 47	C 75S 78E 3
103-50-10720	CRAIG B-5	55 23 31 133 27 43	C 75S 79E 6
		55 23 7 133 28 56	C 75S 78E12
103-50-10740	CRAIG B-5	55 24 32 133 27 50	C 74S 79E31
		55 24 2 133 28 22	C 75S 79E 6
103-50-10750	CRAIG B-5	55 24 43 133 31 15	C 74S 78E35
		55 24 2 133 30 39	C 75S 78E 2
103-50-10750-2003	CRAIG B-5	55 24 29 133 30 50	C 74S 78E35
		55 24 12 133 30 13	C 74S 78E35
103-50-10770	CRAIG B-5	55 24 51 133 32 50	C 74S 78E34
		55 24 31 133 32 31	C 74S 78E34
103-50-10790	CRAIG B-5	55 24 51 133 33 50	C 74S 78E33
		55 24 11 133 34 17	C 74S 78E33
103-50-10800	CRAIG B-5	55 26 54 133 35 17	C 74S 78E17
		55 27 27 133 34 47	C 74S 78E17
103-50-10810	CRAIG B-5	55 26 25 133 33 25	C 74S 78E21
		55 26 58 133 32 55	C 74S 78E15
103-50-10830	CRAIG B-5	55 26 6 133 29 49	C 74S 78E24
		55 27 21 133 30 8	C 74S 78E14

Stream/Lake	Map Sheet	Lat./Long.	Legal
103-50-10830-2009	CRAIG B-5	55 26 57 133 30 49	C 74S 78E14
		55 26 56 133 31 21	C 74S 78E14
103-50-10850	CRAIG B-5	55 26 17 133 28 55	C 74S 78E24
		55 27 11 133 29 4	C 74S 78E13
103-50-10870	CRAIG B-5	55 26 59 133 26 6	C 74S 79E17
		55 26 50 133 27 14	C 74S 79E18
103-50-10890	CRAIG B-5	55 27 32 133 25 47	C 74S 79E17
		55 27 38 133 26 43	C 74S 79E17
103-50-10900	CRAIG B-5	55 27 44 133 25 40	C 74S 79E 8
		55 27 58 133 26 10	C 74S 79E 8
103-50-10920	CRAIG B-5	55 28 12 133 25 49	C 74S 79E 8
		55 28 59 133 27 17	C 74S 79E 6
103-50-10920-2004	CRAIG B-5	55 28 15 133 26 12	C 74S 79E 8
		55 28 26 133 28 17	C 74S 79E 7
103-50-10940	CRAIG C-5	55 30 44 133 28 49	C 73S 78E25
		55 30 16 133 28 59	C 73S 78E25
103-60-10030	CRAIG C-4	55 35 11 133 14 21	C 72S 79E36
		55 35 58 133 14 25	C 72S 79E25
103-60-10050	CRAIG C-4	55 35 23 133 12 31	C 72S 80E31
		55 36 49 133 14 15	C 72S 79E24
103-60-10070	CRAIG C-4	55 35 25 133 12 4	C 72S 80E31
		55 35 57 133 12 21	C 72S 80E30
103-60-10090	CRAIG C-4	55 36 6 133 10 48	C 72S 80E29
		55 36 25 133 11 23	C 72S 80E20
103-60-10110	CRAIG C-4	55 36 11 133 9 43	C 72S 80E28
		55 37 5 133 9 44	C 72S 80E21
103-60-10130	CRAIG C-4	55 36 29 133 8 51	C 72S 80E21
Shinaku Creek		55 39 51 133 4 25	C 71S 80E36
103-60-10130-2007	CRAIG C-4	55 37 25 133 8 38	C 72S 80E16
		55 40 0 133 10 18	C 71S 80E32
103-60-10130-2007-3010	CRAIG C-4	55 39 24 133 9 59	C 72S 80E 5
		55 39 37 133 9 50	C 72S 80E 4
103-60-10130-2013	CRAIG C-4	55 38 47 133 6 41	C 72S 80E11
		55 39 57 133 5 48	C 71S 80E35

Stream/Lake	Map Sheet	Lat./Long.	Legal
103-60-10160	CRAIG C-4	55 37 5 133 4 57	C 72S 80E24
		55 37 9 133 6 4	C 72S 80E23
103-60-10170	CRAIG C-4	55 37 12 133 4 47	C 72S 80E13
		55 37 39 133 5 24	C 72S 80E14
103-60-10180	CRAIG C-4	55 37 22 133 4 35	C 72S 80E13
		55 37 57 133 4 18	C 72S 80E13
103-60-10190	CRAIG C-4	55 37 30 133 4 12	C 72S 80E13
		55 38 9 133 3 55	C 72S 80E12
103-60-10200	CRAIG C-4	55 37 26 133 3 53	C 72S 80E13
		55 38 4 133 3 22	C 72S 81E 7
103-60-10210	CRAIG C-4	55 37 10 133 3 10	C 72S 81E19
		55 38 17 133 2 2	C 72S 81E 8
103-60-10210-2001	CRAIG C-4	55 37 18 133 2 56	C 72S 81E18
		55 37 17 133 3 13	C 72S 81E18
103-60-10230	CRAIG C-4	55 37 4 133 2 23	C 72S 81E19
		55 37 43 133 2 3	C 72S 81E17
103-60-10250	CRAIG C-4	55 37 35 133 1 26	C 72S 81E17
		55 39 28 133 1 33	C 72S 81E 5
103-60-10270	CRAIG C-3	55 38 12 132 59 10	C 72S 81E10
		55 39 47 132 59 45	C 71S 81E33
103-60-10270-2006	CRAIG C-3	55 38 55 132 59 20	C 72S 81E 9
		55 39 50 132 57 54	C 71S 81E34
103-60-10290	CRAIG C-3	55 38 5 132 57 28	C 72S 81E11
		55 42 52 132 55 27	C 71S 81E13
103-60-10290-2006	CRAIG C-3	55 39 9 132 56 30	C 72S 81E 2
		55 36 30 132 50 44	C 72S 82E21
103-60-10290-2020	CRAIG C-3	55 41 42 132 54 25	C 71S 82E19
		55 41 11 132 53 20	C 71S 82E30
103-60-10310	CRAIG C-3	55 37 14 132 56 10	C 72S 81E14
		55 33 47 132 53 0	C 73S 82E 1
103-60-10310-0010	CRAIG C-3	55 34 28 132 55 7	C 73S 82E 3
103-60-10310-2009	CRAIG C-3	55 35 27 132 55 23	C 72S 81E25
		55 35 28 132 55 4	C 72S 81E25

Stream/Lake	Map Sheet	Lat./Long.	Legal
103-60-10310-2010	CRAIG C-3	55 35 16 132 55 30	C 72S 81E36
		55 35 21 132 55 55	C 72S 81E36
103-60-10310-2012	CRAIG C-3	55 34 53 132 55 28	C 72S 81E36
		55 34 42 132 55 47	C 72S 81E36
103-60-10310-2013	CRAIG C-3	55 34 49 132 55 24	C 72S 81E36
		55 34 59 132 54 41	C 72S 81E36
103-60-10330	CRAIG C-3	55 37 39 132 58 19	C 72S 81E15
		55 37 13 132 58 7	C 72S 81E15
103-60-10350	CRAIG C-3	55 37 25 132 59 13	C 72S 81E16
	CRAIG C-4	55 35 43 133 0 4	C 72S 81E28
103-60-10370	CRAIG C-4	55 35 55 133 2 21	C 72S 81E30
		55 35 39 133 2 10	C 72S 81E29
103-60-10390	CRAIG C-4	55 35 28 133 3 6	C 72S 81E30
		55 35 24 133 1 58	C 72S 81E32
103-60-10430	CRAIG C-4	55 34 15 133 4 41	C 73S 81E 3
		55 33 40 133 2 17	C 73S 81E12
103-60-10450	CRAIG C-4	55 33 38 133 4 41	C 73S 81E10
		55 33 27 133 3 27	C 73S 81E11
103-60-10470	CRAIG C-4	55 32 58 133 5 46	C 73S 81E 9
Klawock River	CRAIG B-3	55 28 52 132 53 24	C 74S 82E 1
103-60-10470-0010	CRAIG C-3	55 30 56 132 58 29	C 73S 82E29
103-60-10470-2009	CRAIG C-4	55 32 49 133 1 36	C 73S 81E13
Halfmile Creek	CRAIG C-3	55 34 57 132 58 32	C 72S 81E34
103-60-10470-2009-0010	CRAIG C-3	55 34 23 132 58 17	C 73S 82E 5
103-60-10470-2010	CRAIG C-4	55 31 57 133 1 33	C 73S 81E24
		55 30 13 133 0 37	C 73S 82E31
103-60-10470-2010-3004	CRAIG C-4	55 31 34 133 2 14	C 73S 81E24
		55 30 4 133 2 47	C 73S 81E35
103-60-10470-2010-3004-4003	CRAIG C-4	55 31 23 133 2 57	C 73S 81E23
		55 30 16 133 2 0	C 73S 81E25
103-60-10470-2010-3004-4003-5003	CRAIG C-4	55 31 11 133 2 24	C 73S 81E24
		55 30 35 133 1 40	C 73S 81E25

Stream/Lake	Map Sheet	Lat./Long.	Legal
103-60-10470-2010-3004-4006	CRAIG C-4	55 30 59 133 3 24	C 73S 81E26
		55 30 0 133 4 38	C 73S 81E34
103-60-10470-2010-3004-4010	CRAIG C-4	55 30 26 133 3 37	C 73S 81E26
		55 30 6 133 3 42	C 73S 81E35
103-60-10470-2015	CRAIG C-3	55 31 36 132 59 47	C 73S 82E19
		55 31 52 132 55 45	C 73S 82E22
103-60-10470-2015-3005	CRAIG C-3	55 32 2 132 58 2	C 73S 82E16
		55 32 18 132 57 56	C 73S 82E16
103-60-10470-2015-3009	CRAIG C-3	55 32 4 132 57 11	C 73S 82E16
		55 32 35 132 56 56	C 73S 82E16
103-60-10470-2015-3012	CRAIG C-3	55 31 53 132 56 39	C 73S 82E21
Threemile Creek		55 31 25 132 56 15	C 73S 82E22
103-60-10470-2015-3013	CRAIG C-3	55 31 53 132 56 14	C 73S 82E22
		55 32 22 132 55 55	C 73S 82E15
103-60-10470-2020	CRAIG C-3	55 30 6 132 58 3	C 73S 82E33
		55 30 0 132 58 42	C 73S 82E32
103-60-10470-2027	CRAIG C-3	55 30 0 132 56 27	C 73S 82E34
		55 30 12 132 55 50	C 73S 82E34
103-60-10500	CRAIG B-4	55 29 5 133 7 24	C 74S 81E 5
Crab Creek	CRAIG C-4	55 30 0 133 5 33	C 73S 81E34
103-60-10500-2005	CRAIG C-4	55 30 22 133 5 32	C 73S 81E27
		55 30 31 133 4 57	C 73S 81E27
103-60-10540	CRAIG B-4	55 27 9 133 3 16	C 74S 81E14
		55 27 20 133 3 28	C 74S 81E14
103-60-10550	CRAIG B-4	55 27 17 133 2 55	C 74S 81E14
		55 27 32 133 3 1	C 74S 81E14
103-60-10560	CRAIG B-4	55 27 20 133 2 41	C 74S 81E14
		55 27 36 133 2 41	C 74S 81E14
103-60-10570	CRAIG B-4	55 27 20 133 1 56	C 74S 81E13
		55 27 55 133 0 47	C 74S 82E 7
103-60-10650	CRAIG B-4	55 25 7 133 1 54	C 74S 81E25
		55 25 22 133 0 56	C 74S 82E30
103-60-10660	CRAIG B-4	55 24 48 133 2 1	C 74S 81E36
		55 24 50 133 1 33	C 74S 81E36

Stream/Lake	Map Sheet	Lat./Long.	Legal
103-60-10670	CRAIG B-4	55 24 33 133 2 9	C 74S 81E36
		55 24 32 133 1 25	C 74S 81E36
103-60-10680	CRAIG B-4	55 24 26 133 2 9	C 74S 81E36
		55 24 10 133 1 45	C 75S 81E 1
103-60-10690	CRAIG B-4	55 22 44 133 0 41	C 75S 82E 7
	CRAIG B-3	55 23 11 132 59 9	C 75S 82E 8
103-60-10710	CRAIG B-3	55 22 15 132 57 49	C 75S 82E16
		55 22 49 132 58 38	C 75S 82E 8
103-60-10730	CRAIG B-3	55 21 30 132 54 55	C 75S 82E23
		55 22 21 132 55 12	C 75S 82E15
103-60-10750	CRAIG B-3	55 21 24 132 52 56	C 75S 82E24
		55 24 36 132 49 57	C 74S 83E32
103-60-10750-2003	CRAIG B-3	55 21 40 132 52 10	C 75S 82E13
		55 22 26 132 51 58	C 75S 83E18
103-60-10750-2003-3001	CRAIG B-3	55 21 48 132 52 7	C 75S 82E13
		55 22 3 132 52 32	C 75S 82E13
103-60-10750-2010	CRAIG B-3	55 22 43 132 49 47	C 75S 83E 8
		55 22 51 132 48 59	C 75S 83E 9
103-60-10750-2018	CRAIG B-3	55 24 30 132 49 36	C 74S 83E32
		55 24 41 132 49 9	C 74S 83E32
103-60-10770	CRAIG B-3	55 21 12 132 51 36	C 75S 83E19
		55 21 5 132 49 44	C 75S 83E20
103-60-10770-2002	CRAIG B-3	55 21 5 132 51 30	C 75S 83E19
		55 19 57 132 51 32	C 75S 83E30
103-60-10770-2004	CRAIG B-3	55 21 9 132 51 13	C 75S 83E19
		55 19 37 132 49 5	C 75S 83E32
103-60-10790	CRAIG B-3	55 20 40 132 54 55	C 75S 82E26
		55 20 11 132 54 42	C 75S 82E26
103-60-10800	CRAIG B-3	55 20 44 132 57 40	C 75S 82E21
		55 20 32 132 57 20	C 75S 82E28
103-60-10830	CRAIG B-3	55 20 46 132 59 45	C 75S 82E19
		55 20 15 132 59 16	C 75S 82E29
103-60-10840	CRAIG B-3	55 20 42 132 59 48	C 75S 82E30
		55 20 11 132 59 25	C 75S 82E29

Stream/Lake	Map Sheet	Lat./Long.	Legal
103-60-10850	CRAIG B-4	55 20 32 133 2 17	C 75S 81E25
		55 20 2 133 1 52	C 75S 81E25
103-60-10890	CRAIG B-4	55 22 3 133 4 43	C 75S 81E15
		55 20 56 133 4 48	C 75S 81E22
103-60-10900	CRAIG B-4	55 22 29 133 6 9	C 75S 81E 9
		55 22 6 133 6 37	C 75S 81E16
103-60-10920	CRAIG B-4	55 21 39 133 9 36	C 75S 81E18
		55 21 6 133 9 28	C 75S 81E19
103-60-10930	CRAIG B-4	55 22 28 133 10 36	C 75S 80E12
		55 21 48 133 11 37	C 75S 80E13
103-60-10950	CRAIG C-4	55 31 23 133 17 21	C 73S 80E20
		55 31 5 133 17 51	C 73S 80E30
103-60-10970	CRAIG C-4	55 31 55 133 17 19	C 73S 80E20
		55 32 2 133 18 1	C 73S 80E18
103-60-11590	CRAIG B-3	55 27 10 132 59 3	C 74S 82E17
		55 28 0 132 56 7	C 74S 82E10
103-60-11590-2002	CRAIG B-3	55 27 11 132 58 55	C 74S 82E17
		55 27 10 132 57 47	C 74S 82E16
103-60-11810	CRAIG B-3	55 20 43 132 57 43	C 75S 82E21
		55 20 29 132 57 41	C 75S 82E28
103-70-10050	CRAIG C-5	55 37 10 133 22 26	C 72S 78E24
		55 38 19 133 21 32	C 72S 79E 7
103-70-10080	CRAIG C-5	55 36 29 133 20 36	C 72S 79E20
	CRAIG C-4	55 37 7 133 19 14	C 72S 79E20
103-70-10110	CRAIG C-4	55 35 7 133 16 31	C 72S 79E34
		55 37 5 133 17 52	C 72S 79E21
103-70-10130	CRAIG C-4	55 32 24 133 19 14	C 73S 80E18
		55 31 56 133 19 5	C 73S 80E19
103-70-10150	CRAIG C-4	55 32 26 133 19 26	C 73S 79E13
		55 31 28 133 19 33	C 73S 79E24
103-70-10150-0010	CRAIG C-4	55 31 23 133 19 28	C 73S 79E24
103-70-10180	CRAIG C-4	55 32 37 133 19 14	C 73S 80E18
		55 32 59 133 20 0	C 73S 79E12

Stream/Lake	Map Sheet	Lat./Long.	Legal
103-70-10200	CRAIG C-5	55 33 34 133 20 56	C 73S 79E11
		55 33 5 133 20 55	C 73S 79E11
103-70-10230	CRAIG C-5	55 34 4 133 21 49	C 73S 79E 2
		55 33 34 133 21 56	C 73S 79E11
103-70-10250	CRAIG C-5	55 33 56 133 22 46	C 73S 79E 3
		55 33 15 133 21 49	C 73S 79E11
103-70-10270	CRAIG C-5	55 33 41 133 23 40	C 73S 79E10
		55 32 55 133 22 34	C 73S 79E10
103-70-10290	CRAIG C-5	55 33 28 133 25 10	C 73S 79E 9
		55 33 1 133 24 37	C 73S 79E 9
103-70-10330	CRAIG C-5	55 33 5 133 25 38	C 73S 79E 8
		55 32 3 133 25 8	C 73S 79E16
103-70-10340	CRAIG C-5	55 31 2 133 29 46	C 73S 78E25
		55 30 11 133 30 6	C 73S 78E35
103-70-10350	CRAIG B-5	55 29 26 133 32 0	C 73S 78E34
		55 29 2 133 30 54	C 74S 78E 2
103-70-10360	CRAIG B-5	55 29 14 133 32 15	C 74S 78E 3
		55 28 42 133 32 45	C 74S 78E 3
103-70-10380	CRAIG B-5	55 28 49 133 33 20	C 74S 78E 4
		55 28 15 133 33 3	C 74S 78E 9
103-70-10400	CRAIG B-5	55 28 18 133 34 11	C 74S 78E 9
		55 27 48 133 34 39	C 74S 78E 8
103-70-10430	CRAIG B-5	55 28 13 133 38 32	C 74S 77E12
		55 28 25 133 39 20	C 74S 77E11
103-70-10450	CRAIG B-5	55 29 28 133 37 51	C 73S 77E36
		55 29 17 133 39 34	C 74S 77E 2
103-70-10490	CRAIG C-5	55 30 50 133 35 14	C 73S 78E29
		55 30 39 133 35 36	C 73S 78E29
103-70-10510	CRAIG C-5	55 31 50 133 38 6	C 73S 77E24
		55 31 34 133 38 40	C 73S 77E24
103-80-10030	CRAIG D-5	55 46 6 133 39 52	C 70S 77E30
		55 46 12 133 39 20	C 70S 77E30
103-30-10100	CRAIG C-5	55 42 2 133 31 6	C 71S 78E19
		55 42 35 133 30 51	C 71S 78E18

Stream/Lake	Map Sheet	Lat./Long.	Legal
103-80-10120	CRAIG C-5	55 42 21 133 29 48	C 71S 78E20
		55 42 44 133 29 50	C 71S 78E17
103-80-10150	CRAIG C-5	55 44 33 133 30 27	C 71S 78E 6
		55 43 43 133 31 11	C 71S 78E 7
103-80-10170	CRAIG D-5	55 45 12 133 30 32	C 70S 78E31
		55 45 5 133 30 51	C 70S 78E31
103-80-10190	CRAIG D-5	55 45 50 133 31 15	C 70S 78E31
		55 45 40 133 31 30	C 70S 77E36
103-80-10220	CRAIG D-5	55 46 16 133 32 46	C 70S 77E25
		55 46 2 133 32 41	C 70S 77E25
103-80-10240	CRAIG D-5	55 46 22 133 33 11	C 70S 77E26
		55 45 40 133 35 30	C 70S 77E34
103-80-10240-2009	CRAIG D-5	55 45 36 133 35 14	C 70S 77E34
		55 45 10 133 35 43	C 70S 77E34
103-80-10260	CRAIG D-5	55 46 44 133 32 40	C 70S 77E24
		55 47 7 133 36 14	C 70S 77E21
103-80-10260-2011	CRAIG D-5	55 47 4 133 35 40	C 70S 77E22
		55 46 44 133 36 11	C 70S 77E21
103-80-10290	CRAIG D-5	55 47 18 133 30 44	C 70S 78E19
		55 47 43 133 31 11	C 70S 78E18
103-80-10310 Chuck Creek	CRAIG D-5	55 45 35 133 28 9	C 70S 78E33
		55 46 5 133 27 55	C 70S 78E28
103-80-10310-0010 Chuck Lake	CRAIG D-5	55 46 28 133 27 44	C 70S 78E28
103-80-10330 East Fork Tonowek Creek	CRAIG D-5	55 45 40 133 22 9	C 70S 79E31
		55 46 37 133 23 9	C 70S 78E25
103-80-10330-2007 Tonowek Creek	CRAIG D-5	55 46 17 133 22 57	C 70S 78E25
		55 46 29 133 24 16	C 70S 78E26
103-80-10330-2007-3005 Mink Creek	CRAIG D-5	55 46 20 133 23 54	C 70S 78E26
		55 45 56 133 23 42	C 70S 78E26
103-80-10350	CRAIG C-4	55 43 7 133 19 9	C 71S 79E17
		55 42 33 133 17 20	C 71S 79E15
103-80-10360	CRAIG C-4	55 42 37 133 19 7	C 71S 79E17
		55 42 16 133 18 41	C 71S 79E21

Stream/Lake	Map Sheet	Lat./Long.	Legal
103-80-10400	CRAIG C-5	55 42 41 133 21 15	C 71S 79E18
		55 42 27 133 21 23	C 71S 79E18
103-80-10410	CRAIG C-5	55 43 35 133 22 20	C 71S 78E12
		55 43 8 133 22 17	C 71S 78E13
103-80-10420	CRAIG C-5	55 42 1 133 21 48	C 71S 79E19
		55 42 32 133 21 57	C 71S 79E18
103-80-10430	CRAIG C-5	55 41 33 133 21 9	C 71S 79E19
		55 42 4 133 20 55	C 71S 79E19
103-80-10440	CRAIG C-5	55 41 22 133 20 54	C 71S 79E30
		55 41 14 133 20 14	C 71S 79E29
103-80-10460	CRAIG C-5	55 41 1 133 21 14	C 71S 79E30
		55 40 0 133 20 3	C 71S 79E32
103-80-10500	CRAIG C-5	55 39 54 133 23 36	C 71S 78E36
		55 38 32 133 21 5	C 72S 79E 7
103-80-10530	CRAIG C-5	55 39 5 133 24 2	C 72S 78E 2
		55 38 49 133 23 36	C 72S 78E12
103-80-10560	CRAIG C-5	55 38 19 133 23 34	C 72S 78E12
		55 38 28 133 23 9	C 72S 78E12
103-80-10570	CRAIG C-5	55 37 32 133 22 54	C 72S 78E13
		55 37 47 133 22 23	C 72S 78E13
103-90-10020	PETERSBURG A-4	56 7 20 133 16 27	C 66S 78E25
		56 7 16 133 15 34	C 66S 79E30
103-90-10030	PETERSBURG A-4	56 3 47 133 16 47	C 67S 78E13
		56 3 59 133 15 5	C 67S 79E18
103-90-10030-0010	PETERSBURG A-4	56 4 7 133 14 27	C 67S 79E 7
103-90-10040	PETERSBURG A-4	56 3 10 133 15 11	C 67S 79E19
		56 3 13 133 14 42	C 67S 79E18
103-90-10060	PETERSBURG A-4	56 1 19 133 15 2	C 67S 79E31
		56 1 16 133 13 41	C 67S 79E32
103-90-10070	PETERSBURG A-4	56 0 41 133 15 16	C 67S 79E31
		56 0 17 133 14 37	C 68S 79E 6
103-90-10030	CRAIG D-4	55 59 0 133 15 2	C 68S 79E 7
		55 59 13 133 15 0	C 68S 79E 7

Stream/Lake	Map Sheet	Lat./Long.	Legal
103-90-10080-0010	CRAIG D-4	55 59 24 133 15 7	C 68S 79E 7
103-90-10090	CRAIG D-4	55 58 32 133 14 29 55 59 3 133 14 8	C 68S 79E18 C 68S 79E 8
103-90-10140 Sarkar Creek	CRAIG D-4	55 57 6 133 14 20 55 58 38 133 5 28	C 68S 79E30 C 68S 80E18
103-90-10140-0010 Sarkar Lake	CRAIG D-4	55 57 5 133 12 33	C 68S 79E28
103-90-10140-0020	CRAIG D-4	55 58 29 133 10 37	C 68S 79E15
103-90-10140-0030	CRAIG D-4	55 57 42 133 9 13	C 68S 79E23
103-90-10140-0040	CRAIG D-4	55 57 44 133 7 43	C 68S 79E24
103-90-10140-0050	CRAIG D-4	55 58 29 133 5 20	C 68S 80E18
103-90-10140-2004	CRAIG D-4	55 55 55 133 13 3 55 55 19 133 13 9	C 68S 79E32 C 69S 79E 1
103-90-10140-2004-0010	CRAIG D-4	55 54 45 133 12 55	C 69S 80E 6
103-90-10140-2004-3003	CRAIG D-4	55 55 35 133 13 7 55 55 12 133 11 51	C 68S 79E32 C 69S 80E 6
103-90-10140-2004-3011	CRAIG D-4	55 54 28 133 12 44 55 53 43 133 11 42	C 69S 80E 7 C 69S 80E 7
103-90-10140-2004-3011-0010	CRAIG D-4	55 53 41 133 11 56	C 69S 80E 7
103-90-10140-2007	CRAIG D-4	55 57 46 133 12 22 55 59 52 133 11 32	C 68S 79E21 C 68S 79E 4
103-90-10140-2007-0010	CRAIG D-4	55 59 25 133 11 49	C 68S 79E 9
103-90-10140-2008	CRAIG D-4	55 57 35 133 11 25 55 57 35 133 10 23	C 68S 79E21 C 68S 79E22
103-90-10140-2015	CRAIG D-4	55 58 40 133 10 24 55 59 46 133 8 11	C 68S 79E15 C 68S 79E 2

Stream/Lake	Map Sheet	Lat./Long.	Legal
103-90-10140-2026	CRAIG D-4	55 56 38 133 6 52	C 68S 79E25
		55 56 11 133 4 51	C 68S 80E32
103-90-10220	CRAIG D-4	55 55 47 133 15 2	C 68S 79E31
		55 56 17 133 14 57	C 68S 79E30
103-90-10230	CRAIG D-4	55 55 45 133 14 59	C 68S 79E31
		55 56 0 133 14 25	C 68S 79E31
103-90-10240	CRAIG D-4	55 53 4 133 11 43	C 69S 80E18
		55 53 12 133 12 0	C 69S 80E18
103-90-10240-2003	CRAIG D-4	55 53 9 133 12 1	C 69S 80E18
		55 53 7 133 12 8	C 69S 80E18
103-90-10250	CRAIG D-4	55 53 46 133 8 59	C 69S 80E 9
Yatuk Creek		55 56 12 133 7 36	C 68S 79E36
103-90-10250-0010	CRAIG D-4	55 56 6 133 7 28	C 68S 79E36
103-90-10250-2011	CRAIG D-4	55 55 25 133 7 50	C 68S 79E36
		55 55 33 133 8 25	C 68S 79E35
103-90-10260	CRAIG D-4	55 53 19 133 8 43	C 69S 80E16
Naukati Creek		55 53 39 133 4 55	C 69S 80E13
103-90-10260-2009	CRAIG D-4	55 54 8 133 7 6	C 69S 80E10
		55 54 27 133 7 4	C 69S 80E10
103-90-10270	CRAIG D-4	55 52 51 133 7 44	C 69S 80E15
Gutchi Creek		55 51 58 133 4 35	C 69S 80E24
103-90-10270-0010	CRAIG D-4	55 52 18 133 5 35	C 69S 80E23
103-90-10280	CRAIG D-4	55 51 44 133 9 9	C 69S 80E28
		55 51 27 133 8 25	C 69S 80E27
103-90-10290	CRAIG D-4	55 50 40 133 8 39	C 69S 80E33
		55 50 28 133 7 48	C 69S 80E34
103-90-10310	CRAIG D-4	55 49 12 133 9 11	C 70S 80E 9
Staney Creek	CRAIG C-4	55 43 13 133 0 48	C 71S 81E17
103-90-10310-2005	CRAIG D-4	55 48 56 133 7 51	C 70S 80E10
		55 49 1 133 1 46	C 70S 81E 8
103-90-10310-2005-0010	CRAIG D-4	55 48 31 133 4 34	C 70S 80E12

Stream/Lake	Map Sheet	Lat./Long.	Legal
103-90-10310-2005-0020	CRAIG D-4	55 48 50 133 2 15	C 70S 81E 8
103-90-10310-2005-0030	CRAIG D-4	55 49 14 133 1 32	C 70S 81E 8
103-90-10310-2005-3014	CRAIG D-4	55 48 55 133 3 25	C 70S 81E 7
		55 48 24 133 2 45	C 70S 81E18
103-90-10310-2018	CRAIG D-4	55 47 9 133 4 51	C 70S 80E24
	CRAIG C-4	55 42 34 133 7 33	C 71S 80E15
103-90-10310-2018-3009	CRAIG D-4	55 45 59 133 6 28	C 70S 80E26
		55 45 38 133 5 17	C 70S 80E36
103-90-10310-2018-3011	CRAIG D-4	55 45 50 133 6 37	C 70S 80E35
		55 45 26 133 6 24	C 70S 80E35
103-90-10310-2030	CRAIG D-4	55 45 8 133 1 42	C 70S 81E32
	CRAIG C-4	55 43 26 133 2 40	C 71S 81E 7
103-90-10310-2035	CRAIG C-4	55 44 27 133 1 2	C 71S 81E 5
		55 44 4 133 0 15	C 71S 81E 9
103-90-10350	CRAIG D-4	55 48 30 133 9 13	C 70S 80E 9
		55 48 2 133 8 44	C 70S 80E16
103-90-10360	CRAIG D-4	55 48 18 133 10 10	C 70S 80E17
		55 47 55 133 9 58	C 70S 80E17
103-90-10370	CRAIG D-4	55 48 25 133 10 57	C 70S 80E17
		55 48 11 133 10 47	C 70S 80E17
103-90-10390	CRAIG D-4	55 47 7 133 12 58	C 70S 80E19
		55 46 37 133 12 40	C 70S 80E30
103-90-10410	CRAIG D-4	55 45 20 133 14 33	C 70S 79E35
		55 45 0 133 14 42	C 70S 79E35
103-90-10420	CRAIG C-4	55 44 50 133 14 48	C 71S 79E 2
Shaheen Creek		55 42 3 133 12 57	C 71S 80E19
103-90-10420-2001	CRAIG C-4	55 44 47 133 14 39	C 71S 79E 2
		55 45 0 133 14 2	C 71S 79E 1
103-90-10440	CRAIG C-4	55 43 42 133 17 28	C 71S 79E10
		55 43 3 133 17 36	C 71S 79E16
103-90-10470	CRAIG D-5	55 48 44 133 30 51	C 70S 78E 7
		55 48 12 133 31 14	C 70S 78E18

Stream/Lake	Map Sheet	Lat./Long.	Legal
103-90-10480	CRAIG D-5	55 47 48 133 35 9	C 70S 77E15
		55 47 30 133 34 39	C 70S 77E22
103-90-10490	CRAIG D-5	55 48 16 133 39 23	C 70S 77E18
		55 47 57 133 38 20	C 70S 77E17
103-90-10500	CRAIG D-5	55 47 41 133 39 6	C 70S 77E18
		55 47 15 133 38 4	C 70S 77E20
103-90-10510	CRAIG D-6	55 55 40 133 43 33	C 68S 76E31
Survey Creek		55 56 39 133 43 12	C 68S 76E30
103-90-10510-2005	CRAIG D-6	55 56 21 133 43 35	C 68S 75E25
		55 56 25 133 43 57	C 68S 75E25
103-90-10530	CRAIG D-6	55 55 19 133 40 56	C 69S 76E 1
		55 55 39 133 40 41	C 68S 76E32
103-90-10550	CRAIG D-5	55 55 41 133 38 48	C 68S 76E34
		55 56 1 133 39 3	C 68S 76E33
103-90-10560	CRAIG D-5	55 56 43 133 39 39	C 68S 76E28
		55 56 37 133 40 0	C 68S 76E28
103-90-10560-0001	CRAIG D-6	55 56 32 133 40 4	C 68S 76E28
103-90-10560-0010	CRAIG D-5	55 56 15 133 39 58	C 68S 76E33
103-90-10570	CRAIG D-5	55 57 20 133 39 31	C 68S 76E28
		55 57 51 133 39 26	C 68S 76E21
103-90-10580	CRAIG D-5	55 57 38 133 38 27	C 68S 76E22
Hook Lake		55 59 44 133 39 26	C 68S 76E 9
103-90-10590	CRAIG D-5	55 58 14 133 37 53	C 68S 76E15
		55 58 30 133 37 52	C 68S 76E15
103-90-10610	CRAIG D-5	55 58 7 133 35 36	C 68S 76E24
		56 0 0 133 35 50	C 68S 76E 1
103-90-10630	CRAIG D-5	55 59 26 133 32 10	C 68S 77E 8
	PETERSBURG A-5	56 0 49 133 32 10	C 67S 77E32
103-90-10640	PETERSBURG A-5	56 2 17 133 29 36	C 67S 77E27
		56 2 4 133 31 44	C 67S 77E29
103-90-10650	PETERSBURG A-5	56 2 53 133 28 57	C 67S 77E22
		56 2 54 133 28 0	C 67S 77E23

Stream/Lake	Map Sheet	Lat./Long.	Legal
103-90-10670	PETERSBURG A-5	56 1 11 133 24 38	C 67S 78E31
		56 1 37 133 25 44	C 67S 77E25
103-90-10690	PETERSBURG A-5	56 2 24 133 22 57	C 67S 78E20
		56 3 26 133 24 59	C 67S 78E18
103-90-10690-0010	PETERSBURG A-5	56 2 46 133 24 13	C 67S 78E19
103-90-10690-0020	PETERSBURG A-5	56 3 30 133 24 48	C 67S 78E18
103-90-10710	PETERSBURG A-5	56 2 3 133 22 24	C 67S 78E29
		56 2 13 133 21 25	C 67S 78E28
103-90-10720	PETERSBURG A-5	56 0 35 133 22 24	C 68S 78E 5
		56 1 44 133 20 52	C 67S 78E28
103-90-10720-0001	PETERSBURG A-5	56 1 8 133 21 7	C 67S 78E33
103-90-10750	PETERSBURG A-4	56 1 5 133 19 10	C 67S 78E34
		56 1 42 133 19 10	C 67S 78E27
103-90-10770	PETERSBURG A-4	56 2 41 133 18 13	C 67S 78E23
		56 2 26 133 18 57	C 67S 78E22
103-90-10780	PETERSBURG A-4	56 2 46 133 18 11	C 67S 78E23
		56 3 3 133 19 1	C 67S 78E22
103-90-10790	PETERSBURG A-4	56 4 15 133 19 14	C 67S 78E10
		56 4 12 133 19 56	C 67S 78E10
103-90-10800	PETERSBURG A-5	56 4 54 133 23 21	C 67S 78E 8
		56 4 49 133 25 20	C 67S 77E12
103-90-10810	PETERSBURG A-4	56 6 8 133 19 40	C 66S 78E34
	PETERSBURG A-5	56 6 59 133 20 28	C 66S 78E28
103-90-10830	CRAIG D-5	55 58 53 133 27 46	C 68S 77E11
		55 58 59 133 27 8	C 68S 77E11
103-90-10840	CRAIG D-5	55 57 56 133 25 2	C 68S 78E19
		55 58 43 133 25 44	C 68S 77E13
103-90-10870	CRAIG D-5	55 57 32 133 26 1	C 68S 77E24
		55 58 11 133 26 42	C 68S 77E14
103-90-10880	CRAIG D-5	55 56 23 133 27 11	C 68S 77E26
		55 57 0 133 26 44	C 68S 77E26

Stream/Lake	Map Sheet	Lat./Long.	Legal
103-90-10890	CRAIG D-5	55 55 43 133 23 24	C 68S 78E32
		55 55 13 133 23 8	C 69S 78E 1
103-90-10890-0010	CRAIG D-5	55 55 17 133 22 51	C 69S 78E 1
103-90-10900	CRAIG D-4	55 51 37 133 18 35	C 69S 79E28
		55 51 53 133 18 28	C 69S 79E28
103-90-10920	CRAIG D-4	55 51 32 133 15 16	C 69S 79E26
		55 51 26 133 15 11	C 69S 79E26
103-90-10920-0010	CRAIG D-4	55 51 29 133 14 55	C 69S 79E26
103-90-10940	CRAIG D-4	55 49 42 133 13 1	C 70S 79E 1
		55 49 37 133 13 46	C 70S 79E 1
103-90-10940-0001	CRAIG D-4	55 49 52 133 14 21	C 70S 79E 1
103-90-10960	CRAIG D-4	55 48 46 133 18 37	C 70S 79E 9
		55 49 21 133 15 8	C 70S 79E 2
103-90-10960-0010 Karheen Lakes	CRAIG D-4	55 48 56 133 18 19	C 70S 79E 9
103-90-10960-0020 Karheen Lakes	CRAIG D-4	55 49 0 133 16 53	C 70S 79E10
103-90-10960-2003	CRAIG D-4	55 48 53 133 18 8	C 70S 79E 9
		55 50 20 133 16 53	C 69S 79E34
103-90-10960-2003-0010	CRAIG D-4	55 50 26 133 16 47	C 69S 79E34
103-90-10980	CRAIG D-4	55 51 23 133 18 17	C 69S 79E28
		55 51 1 133 18 10	C 69S 79E33
104-10-10050	DIXON ENTRANCE D-3	54 47 7 132 53 10	C 82S 84E 5
		54 47 6 132 47 52	C 82S 84E 1
104-10-10050-0010	DIXON ENTRANCE D-3	54 47 35 132 52 49	C 82S 84E 4
104-10-10050-0020	DIXON ENTRANCE D-3	54 47 10 132 51 48	C 82S 84E 4
104-10-10050-0030	DIXON ENTRANCE D-3	54 47 0 132 50 29	C 82S 84E 3

Stream/Lake	Map Sheet	Lat./Long.	Legal
104-10-10050-2003	DIXON ENTRANCE D-3	54 47 46 132 53 13	C 81S 84E32
		54 48 21 132 53 46	C 81S 84E32
104-10-10050-2007	DIXON ENTRANCE D-3	54 47 49 132 52 23	C 81S 84E33
		54 48 32 132 52 26	C 81S 84E33
104-10-10050-2008	DIXON ENTRANCE D-3	54 46 31 132 51 52	C 82S 84E 9
		54 45 48 132 50 48	C 82S 84E15
104-10-10050-2009	DIXON ENTRANCE D-3	54 47 36 132 50 27	C 82S 84E 3
		54 48 1 132 49 5	C 81S 84E35
104-10-10050-2012	DIXON ENTRANCE D-3	54 46 55 132 49 22	C 82S 84E 2
		54 46 47 132 48 53	C 82S 84E11
104-10-10250	DIXON ENTRANCE D-3	54 46 20 132 53 52	C 82S 84E 8
		54 45 53 132 52 49	C 82S 84E17
104-10-10250-0020 Essowah Lakes	DIXON ENTRANCE D-3	54 45 59 132 52 27	C 82S 84E16
104-10-10270	DIXON ENTRANCE D-3	54 45 4 132 49 15	C 82S 84E23
		54 45 26 132 48 47	C 82S 84E14
104-10-10270-0010	DIXON ENTRANCE D-3	54 45 29 132 48 32	C 82S 84E14
104-10-10300	DIXON ENTRANCE C-3	54 42 53 132 48 45	C 82S 84E35
		54 43 22 132 49 43	C 82S 84E35
104-10-10300-2004	DIXON ENTRANCE C-3	54 43 14 132 49 7	C 82S 84E35
		54 43 42 132 48 58	C 82S 84E26
104-10-10300-2004-3001	DIXON ENTRANCE C-3	54 43 24 132 49 11	C 82S 84E35
		54 43 42 132 49 37	C 82S 84E26
104-10-10350	DIXON ENTRANCE C-3	54 41 51 132 45 11	C 83S 85E 5
		54 42 18 132 45 20	C 83S 85E 5
104-20-10050	CRAIG A-4	55 7 12 133 6 42	C 78S 82E 7
		55 6 45 133 6 1	C 78S 82E18
104-20-10100	CRAIG A-4	55 5 56 133 8 34	C 78S 81E24
		55 4 59 133 8 16	C 78S 81E25
104-20-10100-0010 Manhattan Lake	CRAIG A-4	55 5 21 133 8 31	C 78S 81E24
104-20-10200	CRAIG A-4	55 3 16 133 9 56	C 79S 81E 2
		55 3 2 133 7 18	C 79S 82E 6

Stream/Lake	Map Sheet	Lat./Long.	Legal
104-20-10250	CRAIG A-4	55 1 53 133 9 42	C 79S 81E11
		55 2 19 133 9 17	C 79S 81E11
104-20-10300	CRAIG A-4	55 0 27 133 9 17	C 79S 81E23
		55 0 24 133 9 6	C 79S 81E23
104-20-10300-0010 Devil Lake	CRAIG A-4	55 0 30 133 6 31	C 79S 82E19
104-20-10300-2006	CRAIG A-4	55 0 15 133 6 32	C 79S 82E19
	DIXON ENTRANCE D-4	54 59 45 133 3 35	C 79S 82E28
104-20-10300-2006-0010 Little Devil Lake	DIXON ENTRANCE D-4	54 59 53 133 5 4	C 79S 82E29
104-20-10350	DIXON ENTRANCE D-4	54 58 47 133 8 46	C 79S 81E36
		54 58 57 133 8 17	C 79S 81E36
104-20-10350-0010 Welcome, Lake	DIXON ENTRANCE D-4	54 58 58 133 7 7	C 79S 82E31
104-20-10400	DIXON ENTRANCE D-4	54 57 45 133 8 24	C 80S 81E 1
		54 58 1 133 7 2	C 80S 82E 6
104-20-10500	DIXON ENTRANCE D-4	54 53 55 133 0 9	C 80S 82E26
		54 54 20 133 0 28	C 80S 82E26
104-20-10650	DIXON ENTRANCE D-3	54 50 50 132 55 51	C 81S 83E13
		54 52 11 132 56 4	C 81S 83E 1
104-20-10700	DIXON ENTRANCE D-3	54 50 44 132 54 49	C 81S 84E18
		54 50 44 132 54 34	C 81S 84E18
104-20-10750	DIXON ENTRANCE D-3	54 49 38 132 55 26	C 81S 84E19
		54 49 36 132 54 46	C 81S 84E19
104-20-10800	DIXON ENTRANCE D-3	54 48 45 132 57 49	C 81S 83E26
		54 48 44 132 57 32	C 81S 83E26
104-30-10050	CRAIG B-5	55 18 41 133 26 56	C 76S 79E 6
		55 18 28 133 26 3	C 76S 79E 5
104-30-10100	CRAIG B-5	55 17 21 133 24 5	C 76S 79E 9
		55 17 42 133 23 18	C 76S 79E10
104-30-10100-2002	CRAIG B-5	55 17 22 133 23 58	C 76S 79E 9
		55 17 0 133 23 47	C 76S 79E15
104-30-10150	CRAIG B-5	55 16 14 133 25 19	C 76S 79E21
		55 15 54 133 24 43	C 76S 79E21

Stream/Lake	Map Sheet	Lat./Long.	Legal
104-30-10200	CRAIG A-5	55 13 52 133 22 7 55 14 16 133 24 36	C 76S 79E35 C 76S 79E33
104-30-10200-2002	CRAIG A-5	55 14 1 133 21 47 55 14 7 133 21 30	C 76S 79E35 C 76S 79E35
104-30-10200-2004	CRAIG A-5	55 14 12 133 21 51 55 14 46 133 21 28	C 76S 79E35 C 76S 79E26
104-30-10200-2006	CRAIG A-5	55 14 11 133 22 8 55 14 44 133 22 9	C 76S 79E35 C 76S 79E26
104-30-10200-2008	CRAIG A-5	55 14 26 133 24 0 55 14 32 133 24 7	C 76S 79E33 C 76S 79E33
104-30-10200-2011	CRAIG A-5	55 14 19 133 24 12 55 14 10 133 24 25	C 76S 79E33 C 76S 79E33
104-30-10250	CRAIG A-5	55 13 23 133 20 56 55 13 37 133 20 35	C 77S 80E 3 C 77S 80E 3
104-30-10290	CRAIG A-4	55 13 13 133 15 46 55 14 19 133 15 48	C 77S 81E 6 C 76S 80E33
104-30-10330	CRAIG A-4	55 12 54 133 11 4 55 13 2 133 10 41	C 77S 81E10 C 77S 81E 3
104-30-10350	CRAIG A-4	55 12 37 133 10 25 55 13 19 133 9 16	C 77S 81E11 C 77S 81E 2
104-30-10370	CRAIG A-4	55 11 23 133 9 42 55 11 11 133 9 58	C 77S 81E14 C 77S 81E14
104-30-10400	CRAIG A-4	55 10 40 133 11 13 55 10 53 133 10 33	C 77S 81E22 C 77S 81E22
104-30-10450	CRAIG A-4	55 10 29 133 11 14 55 10 14 133 10 25	C 77S 81E22 C 77S 81E26
104-30-10500	CRAIG B-5	55 17 42 133 35 50 55 17 43 133 36 3	C 76S 78E 8 C 76S 78E 7
104-30-10500-0010 Fortaleza, Lake	CRAIG B-5	55 17 46 133 36 36	C 76S 78E 7
104-30-10510	CRAIG B-5	55 18 9 133 35 51 55 18 22 133 36 25	C 76S 78E 5 C 76S 78E 6
104-30-10550	CRAIG B-5	55 19 55 133 36 58 55 19 43 133 37 8	C 75S 78E30 C 75S 78E31

Stream/Lake	Map Sheet	Lat./Long.	Legal
104-30-10570	CRAIG B-5	55 22 19 133 35 52	C 75S 78E17
		55 22 31 133 36 33	C 75S 78E 7
104-30-10600	CRAIG B-5	55 22 22 133 35 25	C 75S 78E17
		55 22 42 133 35 15	C 75S 78E 8
104-40-10050	CRAIG C-6	55 31 4 133 42 10	C 73S 77E28
		55 30 54 133 40 33	C 73S 77E26
104-40-10100	CRAIG B-6	55 29 18 133 45 27	C 74S 77E 6
		55 29 17 133 44 52	C 74S 77E 5
104-40-10120	CRAIG B-6	55 28 14 133 43 38	C 74S 77E 8
		55 28 31 133 42 32	C 74S 77E 9
104-40-10150	CRAIG B-5	55 23 55 133 36 27	C 75S 78E 6
		55 23 47 133 36 7	C 75S 78E 6
104-40-10200	CRAIG B-5	55 21 42 133 37 17	C 75S 78E18
		55 21 27 133 37 2	C 75S 78E19
104-40-10250	CRAIG B-5	55 18 49 133 39 0	C 76S 77E 1
		55 18 53 133 38 34	C 76S 77E 1
105-10-10030	PETERSBURG B-6	56 19 14 133 50 27	C 64S 74E15
		56 20 1 133 51 27	C 64S 74E 9
105-10-10030-2003	PETERSBURG B-6	56 19 27 133 50 35	C 64S 74E15
		56 19 48 133 51 48	C 64S 74E 9
105-10-10050	PETERSBURG B-6	56 18 19 133 52 4	C 64S 74E21
		56 18 56 133 52 50	C 64S 74E16
105-10-10070	PETERSBURG B-6	56 17 19 133 51 57	C 64S 74E28
		56 17 51 133 52 9	C 64S 74E28
105-10-10100	PETERSBURG A-6	56 12 28 133 57 10	C 65S 74E27
		56 13 38 133 59 16	C 65S 74E17
105-10-10120	PETERSBURG A-6	56 9 30 133 56 39	C 66S 74E10
		56 10 4 133 58 38	C 66S 74E 9
105-10-10130	PETERSBURG A-6	56 7 54 133 57 42	C 66S 74E21
		56 8 29 133 58 44	C 66S 74E16
105-10-10137	CRAIG D-6	55 51 6 133 54 17	C 69S 75E27
		55 51 13 133 53 59	C 69S 75E27
105-10-10145	PORT ALEXANDER A-1	56 8 49 134 1 31	C 66S 74E18
		56 8 35 134 1 1	C 66S 74E18

Stream/Lake	Map Sheet	Lat./Long.	Legal
105-10-10150	PORT ALEXANDER A-1	56 10 10 134 0 37	C 66S 74E 5
		56 9 40 134 0 0	C 66S 74E 8
105-10-10160	PORT ALEXANDER A-1	56 11 28 134 0 21	C 65S 74E32
		56 11 36 134 0 0	C 65S 74E32
105-10-10162	PORT ALEXANDER A-1	56 11 32 134 0 31	C 65S 74E32
		56 12 6 134 0 42	C 65S 74E30
105-10-10170	PORT ALEXANDER A-1	56 13 38 134 3 12	C 65S 73E13
		56 13 29 134 2 26	C 65S 73E24
105-10-10175	PORT ALEXANDER B-1	56 16 4 134 2 23	C 65S 73E 1
		56 16 4 134 2 7	C 65S 73E 1
105-10-10180	PORT ALEXANDER B-1	56 18 41 134 3 51	C 64S 73E19
		56 19 1 134 2 49	C 64S 73E17
105-10-10185	PORT ALEXANDER B-1	56 19 17 134 4 2	C 64S 73E18
		56 19 37 134 3 50	C 64S 73E18
105-10-10190	PORT ALEXANDER B-1	56 19 0 134 4 49	C 64S 73E18
		56 20 3 134 5 50	C 64S 72E12
105-10-10190-2008	PORT ALEXANDER B-1	56 20 3 134 5 51	C 64S 72E12
		56 20 7 134 5 59	C 64S 72E12
105-10-10200	PORT ALEXANDER B-1	56 17 26 134 4 30	C 64S 73E30
		56 17 36 134 5 9	C 64S 73E30
105-10-10210	PORT ALEXANDER B-1	56 17 9 134 4 42	C 64S 73E30
		56 17 27 134 6 15	C 64S 72E25
105-10-10240	PORT ALEXANDER B-1	56 15 39 134 7 51	C 65S 73E 4
		56 15 0 134 8 40	C 65S 73E 8
105-10-10240-2002	PORT ALEXANDER B-1	56 15 37 134 8 9	C 65S 73E 4
		56 15 48 134 8 36	C 65S 73E 5
105-10-10250	PORT ALEXANDER A-1	56 13 38 134 7 37	C 65S 73E16
		56 13 29 134 7 58	C 65S 73E21
105-10-10260	PORT ALEXANDER A-1	56 12 26 134 7 2	C 65S 73E28
		56 12 22 134 7 59	C 65S 73E28
105-10-10280	PORT ALEXANDER A-1	56 10 14 134 7 40	C 66S 73E 4
		56 10 40 134 8 11	C 66S 73E 4
105-10-10290	PORT ALEXANDER A-1	56 10 23 134 8 50	C 66S 73E 5
		56 10 35 134 8 58	C 66S 73E 5

Stream/Lake	Map Sheet	Lat./Long.	Legal
105-10-10300	PORT ALEXANDER A-1	56 10 34 134 10 11	C 66S 73E 6
		56 11 13 134 9 37	C 65S 73E32
105-10-10320	PORT ALEXANDER A-1	56 11 36 134 11 20	C 65S 73E31
		56 12 21 134 11 28	C 65S 72E25
105-10-10360	PORT ALEXANDER A-1	56 7 25 134 10 16	C 66S 73E30
		56 6 50 134 10 16	C 66S 73E30
105-10-10365	PORT ALEXANDER A-1	56 7 23 134 10 10	C 66S 73E30
		56 7 24 134 9 25	C 66S 73E29
105-10-10400	PORT ALEXANDER A-1	56 5 27 134 9 8	C 67S 73E 5
		56 5 49 134 9 40	C 66S 73E32
105-10-10420	PORT ALEXANDER A-1	56 5 16 134 9 17	C 67S 73E 5
		56 5 18 134 9 46	C 67S 73E 5
105-20-10020	PETERSBURG B-6	56 18 20 133 53 34	C 64S 74E20
		56 20 51 133 54 48	C 64S 74E 6
105-20-10030	PETERSBURG B-6	56 20 57 133 57 31	C 64S 73E 1
		56 22 3 133 57 50	C 63S 73E35
105-20-10030-2004	PETERSBURG B-6	56 21 23 133 57 33	C 64S 73E 1
		56 21 41 133 56 50	C 63S 73E36
105-20-10040	PETERSBURG B-6	56 22 3 133 59 5	C 63S 73E35
		56 22 41 133 59 55	C 63S 73E27
105-20-10060	PETERSBURG B-6	56 21 28 133 58 59	C 63S 73E35
		56 21 41 134 0 0	C 63S 73E34
105-20-10070	PETERSBURG B-6	56 20 30 133 59 20	C 64S 73E10
		56 20 17 133 59 37	C 64S 73E10
105-20-10072	PETERSBURG B-6	56 20 4 133 58 58	C 64S 73E11
		56 20 13 133 59 34	C 64S 73E10
105-20-10080	PETERSBURG B-6	56 18 15 133 59 23	C 64S 73E22
		56 17 49 134 0 0	C 64S 73E27
105-20-10085	PETERSBURG B-6	56 15 20 133 59 26	C 65S 74E 8
		56 15 13 133 59 56	C 65S 74E 8
105-20-10100	PETERSBURG B-6	56 15 7 133 58 27	C 65S 74E 9
	PETERSBURG A-6	56 14 40 133 56 32	C 65S 74E10
105-20-10120	PETERSBURG B-6	56 16 17 133 57 38	C 64S 73E35
		56 15 55 133 57 1	C 65S 74E 3

Stream/Lake	Map Sheet	Lat./Long.	Legal
105-31-10020	PETERSBURG B-5	56 27 39 133 39 23	C 62S 75E26
		56 27 57 133 38 33	C 62S 75E25
105-31-10030	PETERSBURG B-5	56 28 19 133 39 45	C 62S 75E26
Kushneahin Creek		56 29 46 133 31 47	C 62S 76E15
105-31-10030-0010	PETERSBURG B-5	56 29 55 133 31 24	C 62S 76E15
105-31-10030-2005	PETERSBURG B-5	56 28 36 133 36 52	C 62S 76E19
		56 29 27 133 37 3	C 62S 76E18
105-31-10030-2008	PETERSBURG B-5	56 28 29 133 36 50	C 62S 76E19
		56 28 17 133 36 5	C 62S 76E30
105-31-10030-2011	PETERSBURG B-5	56 29 21 133 34 36	C 62S 76E17
	PETERSBURG C-5	56 30 29 133 35 3	C 62S 76E 8
105-31-10030-2011-0010	PETERSBURG C-5	56 30 10 133 30 55	C 62S 76E11
105-31-10030-2014	PETERSBURG B-5	56 29 24 133 33 38	C 62S 76E16
		56 29 9 133 33 31	C 62S 76E21
105-31-10030-2017	PETERSBURG B-5	56 29 45 133 32 10	C 62S 76E15
		56 29 56 133 32 33	C 62S 76E15
105-31-10070	PETERSBURG C-6	56 31 34 133 40 14	C 62S 75E 2
	PETERSBURG C-5	56 31 18 133 38 13	C 62S 75E 1
105-31-10090	PETERSBURG C-6	56 31 28 133 53 34	C 62S 74E 5
		56 31 30 133 54 23	C 62S 74E 5
105-31-10100	PETERSBURG C-6	56 31 5 133 55 50	C 62S 74E 6
		56 31 35 133 56 50	C 62S 73E 1
105-31-10110	PETERSBURG C-6	56 30 34 133 58 12	C 62S 73E11
		56 31 1 133 58 28	C 62S 73E 2
105-31-10115	PETERSBURG C-6	56 30 18 133 59 3	C 62S 73E11
		56 30 18 133 59 38	C 62S 73E10
105-31-10120	PETERSBURG B-6	56 29 42 133 57 52	C 62S 73E14
		56 29 38 133 58 49	C 62S 73E14
105-31-10140	PETERSBURG B-6	56 29 16 133 53 59	C 62S 74E17
		56 28 42 133 55 47	C 62S 74E19
105-31-10150	PETERSBURG B-6	56 28 59 133 53 25	C 62S 74E20
		56 28 28 133 53 53	C 62S 74E20

Stream/Lake	Map Sheet	Lat./Long.	Legal
105-31-10130	PETERSBURG B-6	56 27 57 133 52 28	C 62S 74E28
		56 27 51 133 54 10	C 62S 74E29
105-31-10190	PETERSBURG B-6	56 26 24 133 56 12	C 63S 73E 1
		56 27 17 133 56 36	C 62S 73E36
105-31-10190-0010	PETERSBURG B-6	56 27 26 133 56 38	C 62S 73E36
105-31-10195	PETERSBURG B-6	56 26 11 133 56 49	C 63S 73E 1
		56 26 37 133 57 30	C 63S 73E 1
105-31-10200	PETERSBURG B-6	56 26 9 133 57 1	C 63S 73E 1
		56 26 23 133 59 49	C 63S 73E 3
105-31-10205	PETERSBURG B-6	56 26 3 133 56 52	C 63S 73E 1
		56 25 34 133 57 42	C 63S 73E11
105-31-10205-2004	PETERSBURG B-6	56 25 56 133 57 47	C 63S 73E 2
		56 25 48 133 58 9	C 63S 73E 2
105-31-10210	PETERSBURG B-6	56 25 54 133 54 54	C 63S 74E 6
		56 25 30 133 54 44	C 63S 74E 7
105-31-10211	PETERSBURG B-6	56 25 56 133 54 40	C 63S 74E 6
		56 25 36 133 53 37	C 63S 74E 8
105-31-10211-2004	PETERSBURG B-6	56 25 44 133 54 35	C 63S 74E 7
		56 25 34 133 54 38	C 63S 74E 7
105-31-10215	PETERSBURG B-6	56 23 42 133 52 54	C 63S 74E21
		56 24 11 133 53 19	C 63S 74E17
105-31-10220	PETERSBURG B-6	56 24 22 133 55 8	C 63S 74E18
		56 25 4 133 55 42	C 63S 74E 7
105-31-10250	PETERSBURG B-6	56 24 17 133 55 16	C 63S 74E18
		56 24 46 133 56 33	C 63S 73E13
105-31-10270	PETERSBURG B-6	56 25 57 133 56 43	C 63S 73E 1
		56 23 42 133 57 37	C 63S 73E23
105-31-10290	PETERSBURG B-6	56 22 32 133 55 47	C 63S 74E30
		56 22 29 133 56 39	C 63S 73E25
105-31-10295	PETERSBURG B-6	56 21 59 133 54 6	C 63S 74E32
		56 21 28 133 54 52	C 63S 74E31
105-32-10010	PETERSBURG C-5	56 33 17 133 39 18	C 61S 75E26
		56 32 13 133 32 18	C 61S 76E34

Stream/Lake	Map Sheet	Lat./Long.	Legal
105-32-10010-2002	PETERSBURG C-5	56 33 16 133 38 52	C 61S 75E25
		56 32 49 133 38 44	C 61S 75E25
105-32-10010-2004	PETERSBURG C-5	56 33 7 133 37 44	C 61S 75E25
		56 32 1 133 38 0	C 61S 75E36
105-32-10010-2006	PETERSBURG C-5	56 33 3 133 37 23	C 61S 75E25
		56 32 35 133 36 52	C 61S 76E31
105-32-10010-2013	PETERSBURG C-5	56 33 23 133 33 31	C 61S 76E28
		56 34 4 133 33 7	C 61S 76E21
105-32-10010-2015	PETERSBURG C-5	56 33 19 133 33 15	C 61S 76E28
		56 33 6 133 31 50	C 61S 76E27
105-32-10020	PETERSBURG C-5	56 33 42 133 39 0	C 61S 75E23
		56 34 39 133 36 29	C 61S 76E18
105-32-10020-2002	PETERSBURG C-5	56 33 35 133 38 23	C 61S 75E24
		56 33 30 133 37 53	C 61S 75E25
105-32-10030	PETERSBURG C-5	56 33 59 133 39 22	C 61S 75E23
		56 34 31 133 38 45	C 61S 75E13
105-32-10040	PETERSBURG C-5	56 35 53 133 38 15	C 61S 75E12
		56 38 6 133 29 46	C 60S 76E30
105-32-10040-2004	PETERSBURG C-5	56 36 5 133 36 53	C 61S 76E 7
		56 35 18 133 35 10	C 61S 76E 8
105-32-10040-2008	PETERSBURG C-5	56 36 57 133 35 30	C 61S 76E 5
		56 35 48 133 34 14	C 61S 76E 9
105-32-10040-2008-3000	PETERSBURG C-5	56 36 18 133 34 39	C 61S 76E 5
		56 36 17 133 34 4	C 61S 76E 4
105-32-10040-2011	PETERSBURG C-5	56 37 26 133 33 2	C 60S 75E35
		56 37 40 133 33 4	C 60S 75E35
105-32-10040-2012	PETERSBURG C-5	56 37 22 133 32 42	C 60S 75E35
		56 36 18 133 32 12	C 61S 76E 3
105-32-10040-2012-3005	PETERSBURG C-5	56 36 43 133 32 19	C 61S 76E 3
		56 36 12 133 31 3	C 61S 76E 2
105-32-10040-2014	PETERSBURG C-5	56 37 25 133 31 44	C 60S 75E36
		56 37 9 133 31 39	C 60S 75E36
105-32-10045	PETERSBURG C-5	56 36 9 133 38 51	C 61S 75E12
		56 38 48 133 37 6	C 60S 75E21

Stream/Lake	Map Sheet	Lat./Long.	Legal
105-32-10050	PETERSBURG C-5	56 36 38 133 39 11	C 61S 75E 2
		56 37 4 133 38 36	C 60S 75E32
105-32-10060	PETERSBURG C-6	56 39 10 133 42 15	C 60S 74E23
		56 39 5 133 40 35	C 60S 74E24
105-32-10120	PETERSBURG C-6	56 43 32 133 41 5	C 59S 74E25
Irish Creek		56 43 59 133 40 21	C 59S 74E24
105-32-10130	PETERSBURG D-6	56 47 31 133 40 41	C 58S 74E36
	PETERSBURG D-5	56 46 44 133 39 5	C 59S 75E 6
105-32-10140	PETERSBURG D-6	56 48 6 133 40 5	C 58S 75E31
	PETERSBURG D-5	56 48 2 133 37 53	C 58S 75E32
105-32-10150	PETERSBURG D-6	56 48 42 133 41 5	C 58S 74E25
		56 48 45 133 40 25	C 58S 74E25
105-32-10160	PETERSBURG D-6	56 48 52 133 40 53	C 58S 74E25
Big John Creek	PETERSBURG D-5	56 49 6 133 38 38	C 58S 75E29
105-32-10160-2006	PETERSBURG D-5	56 49 3 133 39 14	C 58S 75E30
		56 48 41 133 37 45	C 58S 75E29
105-32-10170	PETERSBURG D-6	56 49 54 133 40 31	C 58S 74E24
	PETERSBURG D-5	56 49 21 133 36 1	C 58S 75E21
105-32-10175	PETERSBURG D-6	56 50 22 133 40 40	C 58S 74E13
	PETERSBURG D-5	56 50 0 133 37 54	C 58S 75E20
105-32-10180	PETERSBURG D-6	56 50 39 133 41 11	C 58S 74E13
	PETERSBURG D-5	56 50 15 133 37 35	C 58S 75E17
105-32-10190	PETERSBURG D-6	56 51 31 133 40 48	C 58S 74E12
	PETERSBURG D-5	56 51 11 133 38 17	C 58S 75E 8
105-32-10230	PETERSBURG D-6	56 51 13 133 48 43	C 58S 74E 7
		56 51 26 133 46 41	C 58S 74E 8
105-32-10250	PETERSBURG D-6	56 46 39 133 49 48	C 59S 73E 1
		56 45 54 133 50 24	C 59S 73E12
105-32-10280	PETERSBURG C-6	56 44 2 133 45 49	C 59S 74E21
		56 43 57 133 46 43	C 59S 74E29
105-32-10290	PETERSBURG C-6	56 43 11 133 46 15	C 59S 74E28
		56 43 26 133 47 42	C 59S 74E29
105-32-10300	PETERSBURG C-6	56 41 47 133 46 25	C 60S 74E 4
		56 41 49 133 47 50	C 60S 74E 5

Stream/Lake	Map Sheet	Lat./Long.	Legal
105-32-10300-2004	PETERSBURG C-6	56 42 5 133 46 49	C 60S 74E 5
		56 42 15 133 48 20	C 59S 74E31
105-32-10320	PETERSBURG C-6	56 40 14 133 46 14	C 60S 74E16
		56 39 53 133 47 40	C 60S 74E17
105-32-10400	PETERSBURG C-6	56 37 48 133 44 12	C 60S 74E34
		56 38 24 133 46 2	C 60S 74E28
105-32-10450	PETERSBURG C-6	56 37 23 133 43 44	C 60S 74E34
		56 36 37 133 44 55	C 61S 75E 5
105-32-10660	PETERSBURG C-6	56 36 3 133 47 51	C 61S 74E12
		56 36 12 133 46 52	C 61S 74E 1
105-32-10670	PETERSBURG C-6	56 36 6 133 47 51	C 61S 74E12
		56 36 41 133 46 34	C 61S 75E 6
105-32-10690	PETERSBURG C-6	56 36 42 133 48 49	C 61S 74E 2
		56 38 25 133 50 13	C 60S 73E25
105-32-10730	PETERSBURG C-6	56 37 6 133 56 18	C 60S 73E32
		56 37 7 133 59 21	C 60S 72E36
105-32-10730-0010	PETERSBURG C-6	56 36 57 133 59 33	C 61S 73E 3
105-32-10750	PETERSBURG C-6	56 36 3 133 55 42	C 61S 74E 7
		56 35 42 133 56 20	C 61S 73E12
105-32-10800	PETERSBURG C-6	56 33 49 133 55 3	C 61S 74E19
		56 34 18 133 56 24	C 61S 73E24
105-32-10820	PETERSBURG C-6	56 33 29 133 55 39	C 61S 74E30
		56 33 6 133 58 34	C 61S 73E26
105-32-10820-2005	PETERSBURG C-6	56 33 24 133 57 17	C 61S 73E25
		56 33 11 133 57 38	C 61S 73E26
105-32-10820-2006	PETERSBURG C-6	56 33 22 133 57 48	C 61S 73E26
		56 34 32 133 58 48	C 61S 73E14
105-32-10830	PETERSBURG C-6	56 33 8 133 52 16	C 61S 74E28
		56 32 53 133 52 48	C 61S 74E28
105-32-10850	PETERSBURG C-6	56 32 35 133 52 46	C 61S 74E33
		56 32 34 133 54 48	C 61S 74E31
105-32-10860	PETERSBURG C-6	56 32 32 133 52 52	C 61S 74E33
		56 32 24 133 53 19	C 61S 74E32

Stream/Lake	Map Sheet	Lat./Long.	Legal
105-41-10010	PETERSBURG B-5	56 17 56 133 34 42	C 64S 76E29
		56 18 3 133 34 26	C 64S 76E20
105-41-10030	PETERSBURG B-5	56 16 17 133 36 35	C 64S 76E31
		56 16 46 133 35 54	C 64S 76E31
105-41-10040	PETERSBURG B-5	56 16 4 133 36 35	C 65S 76E 2
		56 16 54 133 34 33	C 64S 76E32
105-41-10040-2004	PETERSBURG B-5	56 16 22 133 35 7	C 64S 76E32
		56 16 13 133 35 2	C 64S 76E32
105-41-10040-2008	PETERSBURG B-5	56 16 34 133 34 48	C 64S 76E32
		56 16 24 133 34 43	C 64S 76E32
105-41-10050	PETERSBURG B-5	56 15 57 133 36 49	C 65S 76E 2
		56 15 0 133 35 39	C 65S 76E12
105-41-10050-2003	PETERSBURG B-5	56 15 42 133 36 23	C 65S 76E 2
		56 15 52 133 35 46	C 65S 76E 1
105-42-10050	PETERSBURG A-5	56 12 29 133 31 39	C 65S 77E29
Shakan Creek		56 13 34 133 30 17	C 65S 77E21
105-42-10050-2003	PETERSBURG A-5	56 12 34 133 31 36	C 65S 77E29
		56 13 9 133 32 7	C 65S 77E20
105-42-10060	PETERSBURG A-5	56 10 31 133 27 38	C 66S 77E 2
Marble Creek		56 12 12 133 25 3	C 65S 77E25
105-42-10060-2004	PETERSBURG A-5	56 10 47 133 26 42	C 66S 77E 2
		56 11 1 133 24 37	C 65S 78E31
105-42-10090	PETERSBURG A-5	56 10 7 133 20 28	C 66S 78E 9
		56 10 43 133 20 43	C 66S 78E 4
105-42-10100	PETERSBURG A-4	56 9 49 133 17 27	C 66S 78E11
		56 11 52 133 16 11	C 65S 78E36
105-42-10110	PETERSBURG A-4	56 9 15 133 16 5	C 66S 78E13
		56 9 16 133 15 32	C 66S 79E18
105-42-10120	PETERSBURG A-5	56 8 48 133 20 53	C 66S 78E16
		56 8 2 133 21 21	C 66S 78E21
105-42-10130	PETERSBURG A-5	56 9 38 133 25 2	C 66S 78E 7
		56 9 29 133 24 44	C 66S 78E 7
105-42-10140	PETERSBURG A-5	56 9 2 133 26 36	C 66S 77E14
Sutter Creek		56 7 18 133 25 30	C 66S 77E25

Stream/Lake	Map Sheet	Lat./Long.	Legal
105-42-10140-0001	PETERSBURG A-5	56 8 50 133 26 25	C 66S 77E13
105-42-10140-0010	PETERSBURG A-5	56 8 32 133 25 55	C 66S 77E13
105-42-10150	PETERSBURG A-5	56 8 20 133 27 41	C 66S 77E23
		56 8 7 133 27 29	C 66S 77E23
105-43-10010	PETERSBURG A-5	56 5 31 133 30 21	C 67S 77E 4
		56 6 3 133 30 18	C 66S 77E33
105-43-10020	PETERSBURG A-5	56 5 27 133 30 7	C 67S 77E 4
		56 5 29 133 29 20	C 67S 77E 3
105-43-10020-0010 Shipley Lake	PETERSBURG A-5	56 5 35 133 27 14	C 67S 77E 2
105-43-10050	PETERSBURG A-5	56 4 28 133 32 7	C 67S 77E 8
		56 4 0 133 31 10	C 67S 77E16
105-43-10060	PETERSBURG A-5	56 4 29 133 33 3	C 67S 77E 7
		56 3 45 133 33 4	C 67S 77E18
105-50-10010	PETERSBURG A-6	56 3 5 133 41 41	C 67S 76E20
Trout Creek	PETERSBURG A-5	56 1 38 133 33 59	C 67S 77E30
105-50-10010-2005	PETERSBURG A-5	56 2 18 133 39 23	C 67S 76E28
		56 2 44 133 38 50	C 67S 76E22
105-50-10010-2008	PETERSBURG A-5	56 1 44 133 38 17	C 67S 76E27
		56 1 5 133 38 42	C 67S 76E34
105-50-10010-2009	PETERSBURG A-5	56 1 45 133 37 41	C 67S 76E27
		56 1 59 133 37 8	C 67S 76E26
105-50-10010-2010	PETERSBURG A-5	56 1 29 133 37 16	C 67S 76E35
		56 1 13 133 37 5	C 67S 76E35
105-50-10060	CRAIG D-6	55 58 47 133 46 37	C 68S 75E14
		55 57 24 133 45 20	C 68S 75E23
105-50-10140	CRAIG D-6	55 52 44 133 52 0	C 69S 75E23
		55 53 1 133 52 45	C 69S 75E14
105-50-10140-2003	CRAIG D-6	55 52 49 133 52 37	C 69S 75E14
		55 52 53 133 52 59	C 69S 75E15
106-10-10020	CRAIG D-2	55 48 13 132 29 41	C 70S 84E14
		55 47 47 132 30 27	C 70S 84E15

Stream/Lake	Map Sheet	Lat./Long.	Legal
106-10-10040	CRAIG D-2	55 48 45 132 30 38	C 70S 84E10
Sal Creek		55 48 30 132 32 49	C 70S 84E 9
106-10-10055	CRAIG D-2	55 51 35 132 34 39	C 69S 84E29
Little Ratz Creek		55 50 47 132 37 31	C 69S 83E36
106-10-10060	CRAIG D-2	55 52 48 132 35 46	C 69S 84E19
		55 52 22 132 36 14	C 69S 83E24
106-10-10100	CRAIG D-2	55 53 27 132 37 21	C 69S 83E13
Ratz Creek		55 51 21 132 39 47	C 69S 83E27
106-10-10100-0010	CRAIG D-2	55 52 51 132 37 54	C 69S 83E14
Trumpeter Lake			
106-10-10100-0020	CRAIG D-2	55 51 45 132 38 38	C 69S 83E26
Big Lake			
106-10-10110	CRAIG D-2	55 53 43 132 37 10	C 69S 83E12
		55 54 11 132 37 44	C 69S 83E12
106-10-10300	CRAIG D-3	55 58 2 132 43 26	C 68S 82E16
		55 57 11 132 45 25	C 68S 82E20
106-10-10300-0010	CRAIG D-3	55 56 27 132 46 10	C 68S 82E29
Luck Lake			
106-10-10300-2070	CRAIG D-3	55 55 41 132 45 54	C 68S 82E32
		55 52 31 132 47 20	C 69S 82E23
106-20-10100	PETERSBURG A-2	56 5 28 132 37 14	C 67S 83E 6
		56 5 47 132 37 23	C 67S 83E 6
106-20-10100-0010	PETERSBURG A-2	56 6 3 132 38 29	C 66S 83E31
Streets Lake			
106-20-10110	PETERSBURG A-2	56 5 5 132 36 4	C 67S 83E 5
		56 5 12 132 36 19	C 67S 83E 5
106-20-10230	CRAIG D-2	55 58 4 132 24 50	C 68S 84E16
		55 57 37 132 22 57	C 68S 84E23
106-20-10230	CRAIG D-2	55 56 46 132 23 19	C 68S 84E27
		55 57 5 132 22 37	C 68S 84E26
106-20-10310	CRAIG D-2	55 56 16 132 22 51	C 68S 84E35
		55 56 42 132 22 30	C 68S 84E26
106-20-10340	CRAIG D-2	55 55 53 132 22 7	C 68S 84E35
		55 56 14 132 21 23	C 68S 84E36

Stream/Lake	Map Sheet	Lat./Long.	Legal
106-20-10370	CRAIG D-2	55 54 12 132 22 0	C 69S 85E10
		55 53 41 132 22 1	C 69S 85E10
106-20-10380	CRAIG D-2	55 54 18 132 22 30	C 69S 85E 9
		55 53 48 132 22 36	C 69S 85E 9
106-20-10420	CRAIG D-2	55 52 42 132 23 23	C 69S 85E21
		55 52 24 132 21 27	C 69S 85E22
106-21-10030	PETERSBURG A-2	56 2 14 132 23 18	C 67S 84E27
Hatchery Lake		56 2 30 132 23 30	C 67S 84E22
106-21-10030-0010	PETERSBURG A-2	56 2 35 132 23 57	C 67S 84E22
106-21-10040	PETERSBURG A-2	56 2 24 132 22 23	C 67S 84E23
Falls Creek		56 3 36 132 21 20	C 67S 84E13
106-21-10040-0010	PETERSBURG A-2	56 3 48 132 20 41	C 67S 84E13
McHenry Lake			
106-21-10050	PETERSBURG A-2	56 2 6 132 22 14	C 67S 84E26
Trout Creek	PETERSBURG A-1	56 1 5 132 18 29	C 67S 85E32
106-22-10040	PETERSBURG A-2	56 9 9 132 35 48	C 66S 83E17
		56 9 42 132 36 35	C 66S 83E 8
106-22-10060	PETERSBURG A-2	56 9 38 132 35 20	C 66S 83E 9
		56 11 16 132 37 35	C 65S 83E31
106-22-10080	PETERSBURG A-2	56 8 54 132 34 44	C 66S 83E16
		56 11 33 132 34 11	C 65S 83E33
106-22-10100	PETERSBURG A-2	56 8 46 132 34 47	C 66S 83E16
		56 8 43 132 34 5	C 66S 83E15
106-22-10110	PETERSBURG A-2	56 5 55 132 33 7	C 66S 83E34
		56 6 19 132 32 45	C 66S 83E34
106-22-10112	PETERSBURG A-2	56 5 25 132 32 34	C 67S 83E 3
		56 5 39 132 32 13	C 67S 83E 2
106-22-10114	PETERSBURG A-2	56 5 13 132 32 23	C 67S 83E 2
		56 5 7 132 31 59	C 67S 83E 2
106-22-10118	PETERSBURG A-2	56 4 30 132 31 9	C 67S 83E11
		56 4 44 132 31 15	C 67S 83E11
106-22-10130	PETERSBURG A-2	56 10 23 132 28 7	C 66S 84E 6
		56 10 35 132 28 1	C 66S 84E 6

Stream/Lake	Map Sheet	Lat./Long.	Legal
106-22-10140	PETERSBURG A-2	56 10 10 132 27 29	C 66S 84E 5
		56 10 9 132 26 36	C 66S 84E 5
106-22-10144	PETERSBURG A-2	56 9 50 132 27 30	C 66S 84E 8
		56 9 41 132 27 14	C 66S 84E 8
106-22-10148	PETERSBURG A-2	56 9 29 132 28 6	C 66S 84E 7
		56 9 23 132 27 36	C 66S 84E 8
106-22-10160	PETERSBURG A-2	56 3 40 132 27 4	C 67S 84E17
		56 4 5 132 25 30	C 67S 84E 9
106-22-10160-0010 Navy Lake	PETERSBURG A-2	56 4 47 132 25 21	C 67S 84E 9
106-30-10020	PETERSBURG A-2	56 13 57 132 36 40	C 65S 83E17
		56 13 19 132 36 35	C 65S 83E20
106-30-10040	PETERSBURG A-2	56 13 38 132 39 40	C 65S 82E13
		56 12 58 132 39 7	C 65S 82E24
106-30-10070	PETERSBURG A-3	56 12 15 132 40 46	C 65S 82E26
		56 12 6 132 40 36	C 65S 82E26
106-30-10100 Porcupine Creek	PETERSBURG A-2	56 7 48 132 39 15	C 66S 82E24
		56 6 36 132 38 19	C 66S 83E31
106-30-10100-2001	PETERSBURG A-2	56 7 15 132 38 38	C 66S 83E30
		56 6 43 132 37 56	C 66S 83E30
106-30-10120 Chum Creek	PETERSBURG A-3	56 0 48 132 49 14	C 67S 81E36
	CRAIG D-3	55 58 58 132 48 33	C 68S 81E12
106-30-10150	CRAIG D-3	55 59 54 132 50 44	C 68S 81E 2
		55 59 23 132 50 26	C 68S 81E11
106-30-10160 Coffman Creek	CRAIG D-3	55 59 56 132 51 15	C 68S 81E 3
		55 57 26 132 49 48	C 68S 81E23
106-30-10220	PETERSBURG A-3	56 0 53 132 52 16	C 67S 81E34
		56 0 41 132 52 15	C 67S 81E34
106-30-10250	PETERSBURG A-3	56 0 57 132 53 18	C 67S 81E33
		56 0 33 132 52 54	C 68S 81E 4
106-30-10330 Lake Bay Creek	PETERSBURG A-3	56 0 46 132 55 27	C 67S 81E32
		56 0 8 132 55 23	C 68S 81E 5
106-30-10660 Indian Creek	PETERSBURG A-3	56 2 16 132 58 6	C 67S 80E25
	CRAIG D-3	55 58 56 132 57 46	C 68S 80E12

Stream/Lake	Map Sheet	Lat./Long.	Legal
106-30-10660-0010	PETERSBURG A-3	56 0 49 132 57 40	C 67S 80E36
106-30-10660-0020 Sweetwater Lake	CRAIG D-3	55 58 3 132 56 12	C 68S 81E18
106-30-10660-2010	CRAIG D-3 CRAIG D-4	55 58 45 132 58 7 55 59 0 133 2 29	C 68S 80E13 C 68S 80E 9
106-30-10660-2010-3006	CRAIG D-3 PETERSBURG A-4	55 58 37 132 59 50 56 0 8 133 1 59	C 68S 80E14 C 68S 80E 4
106-30-10660-2010-3006-0002	PETERSBURG A-4	56 0 12 133 2 27	C 68S 80E 4
106-30-10660-2010-3006-0010	CRAIG D-4	55 59 43 133 1 7	C 68S 80E10
106-30-10660-2010-3014	CRAIG D-4	55 59 0 133 2 28 55 59 19 133 2 57	C 68S 80E 9 C 68S 80E 9
106-30-10660-2017	CRAIG D-3	55 59 19 132 54 2 55 57 50 132 52 22	C 68S 81E 9 C 68S 81E22
106-30-10660-2025	CRAIG D-3	55 57 9 132 56 11 55 56 29 132 54 52	C 68S 81E19 C 68S 81E29
106-30-10660-2031 Hatchery Creek	CRAIG D-3	55 56 25 132 58 14 55 47 18 132 51 22	C 68S 80E25 C 70S 82E21
106-30-10660-2031-0010	CRAIG D-3	55 53 34 132 55 15	C 69S 81E13
106-30-10660-2031-0020	CRAIG D-3	55 51 48 132 54 7	C 69S 82E30
106-30-10660-2031-0030	CRAIG D-3	55 49 16 132 52 54	C 70S 82E 8
106-30-10660-2031-3021	CRAIG D-3	55 52 22 132 53 0 55 52 39 132 50 2	C 69S 82E20 C 69S 82E21
106-30-10660-2031-3038	CRAIG D-3	55 47 41 132 51 28 55 48 16 132 55 49	C 70S 82E16 C 70S 81E13
106-30-10660-2031-3038-4005	CRAIG D-3	55 47 56 132 53 32 55 47 25 132 53 46	C 70S 82E18 C 70S 82E19
106-30-10660-2031-3039-0010	CRAIG D-3	55 48 47 132 56 34	C 70S 81E11

Stream/Lake	Map Sheet	Lat./Long.	Legal
106-30-10660-2035	CRAIG D-3	55 56 0 132 58 48	C 68S 80E35
Logjam Creek		55 46 31 132 56 32	C 70S 81E26
106-30-10660-2035-3027	CRAIG D-4	55 50 21 133 0 43	C 69S 81E33
	CRAIG D-3	55 51 5 132 57 20	C 69S 81E26
106-30-10660-2035-3031	CRAIG D-3	55 49 53 132 59 56	C 70S 81E 4
		55 49 18 132 56 23	C 70S 81E11
106-30-10660-2035-3031-0010	CRAIG D-3	55 49 16 132 56 12	C 70S 81E11
106-30-10660-2035-3039	CRAIG D-3	55 48 45 132 58 6	C 70S 81E10
		55 48 49 132 56 46	C 70S 81E11
106-30-10670	PETERSBURG A-3	56 2 21 132 59 13	C 67S 80E23
		56 1 37 132 58 51	C 67S 80E26
106-30-10701	PETERSBURG A-4	56 3 57 133 2 48	C 67S 80E16
		56 4 44 133 3 4	C 67S 80E 9
106-30-10701-0010	PETERSBURG A-4	56 4 59 133 3 3	C 67S 80E 4
106-30-10703	PETERSBURG A-4	56 6 24 133 3 19	C 66S 80E33
		56 5 37 133 3 16	C 67S 80E 4
106-30-10706	PETERSBURG A-4	56 6 40 133 1 54	C 66S 80E33
		56 6 16 133 1 56	C 66S 80E33
106-30-10720	PETERSBURG A-4	56 1 58 133 3 58	C 67S 80E29
Mabel Creek	CRAIG D-4	55 59 26 133 1 42	C 68S 80E10
106-30-10720-0010	PETERSBURG A-4	56 0 50 133 3 40	C 67S 80E32
106-30-10740	PETERSBURG A-4	56 3 7 133 5 55	C 67S 80E19
		56 3 6 133 7 46	C 67S 79E24
106-30-10750	PETERSBURG A-4	56 5 56 133 8 11	C 66S 79E35
		56 5 52 133 8 20	C 66S 79E35
106-30-10770	PETERSBURG A-4	56 6 49 133 8 55	C 66S 79E26
		56 7 5 133 9 47	C 66S 79E27
106-30-10800	PETERSBURG A-4	56 7 36 133 8 30	C 66S 79E23
		56 9 47 133 11 37	C 66S 79E 9
106-30-10800-0010	PETERSBURG A-4	56 9 28 133 10 45	C 66S 79E10
Cavern Lake			

Stream/Lake	Map Sheet	Lat./Long.	Legal
106-30-10820 Indian Creek	PETERSBURG A-4	56 7 54 133 5 13 56 8 20 133 5 25	C 66S 80E19 C 66S 80E19
106-30-10820-2003	PETERSBURG A-4	56 8 21 133 5 27 56 8 31 133 6 7	C 66S 80E19 C 66S 80E18
106-30-10820-2003-0010	PETERSBURG A-4	56 8 55 133 6 15	C 66S 80E18
106-30-10820-2003-3003	PETERSBURG A-4	56 8 31 133 6 7 56 8 1 133 6 33	C 66S 80E18 C 66S 79E24
106-30-10820-2003-3003-4003	PETERSBURG A-4	56 8 21 133 6 11 56 8 0 133 6 21	C 66S 80E19 C 66S 80E19
106-30-10850 Exchange Creek	PETERSBURG A-4	56 10 13 133 5 42 56 10 6 133 7 17	C 66S 80E 6 C 66S 79E12
106-30-10850-0010	PETERSBURG A-4	56 10 2 133 7 46	C 66S 79E12
106-30-10870	PETERSBURG A-4	56 14 35 133 6 24 56 14 18 133 6 32	C 65S 80E 7 C 65S 79E13
106-30-10880	PETERSBURG A-4	56 14 53 133 7 35 56 13 57 133 9 2	C 65S 79E12 C 65S 79E14
106-30-10880-2003	PETERSBURG A-4	56 14 20 133 8 1 56 13 51 133 7 17	C 65S 79E13 C 65S 79E13
106-30-10890	PETERSBURG B-4	56 15 29 133 8 54 56 15 0 133 8 44	C 65S 79E 2 C 65S 79E11
106-30-10910	PETERSBURG B-4	56 19 34 133 2 55 56 20 19 133 1 35	C 64S 79E14 C 64S 79E11
106-30-10920	PETERSBURG B-4	56 18 53 133 0 58 56 19 17 133 0 36	C 64S 79E13 C 64S 79E13
106-30-10925	PETERSBURG B-3	56 18 15 132 58 55 56 18 26 132 58 19	C 64S 80E19 C 64S 80E20
106-30-10930	PETERSBURG B-3	56 17 57 132 57 55 56 19 10 132 56 48	C 64S 80E20 C 64S 80E17
106-30-10938	PETERSBURG B-3	56 16 35 132 56 23 56 16 43 132 55 53	C 64S 80E33 C 64S 80E33
106-30-10940	PETERSBURG B-3	56 16 12 132 55 41 56 16 37 132 55 17	C 65S 81E 5 C 64S 80E33

Stream/Lake	Map Sheet	Lat./Long.	Legal
106-30-10945	PETERSBURG B-3	56 15 48 132 54 39	C 65S 81E 5
		56 16 3 132 54 9	C 65S 81E 4
106-30-10950	PETERSBURG B-3	56 15 37 132 54 12	C 65S 81E 4
		56 16 36 132 53 10	C 64S 80E35
106-30-10960	PETERSBURG A-3	56 14 34 132 52 20	C 65S 81E10
		56 14 53 132 52 3	C 65S 81E10
106-30-10970	PETERSBURG A-3	56 14 6 132 51 46	C 65S 81E15
		56 14 44 132 51 6	C 65S 81E10
106-41-10020	PETERSBURG C-5	56 30 17 133 26 8	C 62S 77E 8
		56 31 22 133 25 45	C 62S 77E 5
106-41-10020-2000	PETERSBURG C-5	56 30 37 133 25 15	C 62S 77E 8
		56 31 6 133 24 46	C 62S 77E 4
106-41-10040	PETERSBURG B-4	56 23 52 133 1 10	C 63S 79E24
		56 23 54 133 0 7	C 63S 79E24
106-41-10050	PETERSBURG B-4	56 23 42 133 1 4	C 63S 79E24
		56 23 23 133 0 7	C 63S 79E24
106-41-10070	PETERSBURG B-4	56 22 9 133 2 33	C 63S 79E35
		56 22 0 133 1 49	C 63S 79E35
106-41-10090	PETERSBURG B-4	56 20 42 133 3 53	C 64S 79E 3
		56 20 52 133 2 55	C 64S 79E 2
106-41-10100	PETERSBURG B-4	56 16 48 133 9 57	C 64S 78E36
		56 15 6 133 15 33	C 65S 79E 7
106-41-10100-2003	PETERSBURG B-4	56 16 19 133 10 16	C 64S 78E36
	PETERSBURG A-4	56 12 33 133 15 16	C 65S 79E30
106-41-10100-2003-0010	PETERSBURG B-4	56 15 23 133 11 37	C 65S 79E 4
106-41-10100-2003-3005	PETERSBURG A-4	56 13 45 133 10 41	C 65S 79E15
		56 13 26 133 10 2	C 65S 79E22
106-41-10100-2003-3009	PETERSBURG A-4	56 13 7 133 11 38	C 65S 79E21
		56 11 9 133 10 58	C 65S 79E34
106-41-10100-2004	PETERSBURG B-4	56 16 31 133 11 20	C 64S 78E35
		56 17 45 133 12 37	C 64S 78E27
106-41-10180	PETERSBURG B-4	56 17 48 133 10 10	C 64S 78E25
		56 18 35 133 11 52	C 64S 78E23

Stream/Lake	Map Sheet	Lat./Long.	Legal
106-41-10190	PETERSBURG B-4	56 19 8 133 10 9	C 64S 78E13
		56 18 27 133 10 28	C 64S 78E24
106-41-10210	PETERSBURG B-4	56 19 32 133 16 48	C 64S 78E17
Pine Creek		56 16 33 133 14 31	C 64S 78E33
106-41-10215	PETERSBURG B-4	56 18 20 133 19 4	C 64S 77E24
		56 17 59 133 18 45	C 64S 77E24
106-41-10220	PETERSBURG B-4	56 17 9 133 18 24	C 64S 78E30
Number One, Creek		56 17 14 133 18 6	C 64S 78E30
106-41-10230	PETERSBURG B-4	56 17 0 133 18 14	C 64S 78E31
Number Two, Creek		56 17 7 133 18 1	C 64S 78E30
106-41-10240	PETERSBURG B-4	56 16 55 133 18 9	C 64S 78E31
Number Three, Creek		56 16 57 133 17 52	C 64S 78E31
106-41-10250	PETERSBURG B-4	56 16 47 133 18 5	C 64S 78E31
Number Four, Creek		56 16 49 133 17 48	C 64S 78E31
106-41-10260	PETERSBURG B-4	56 16 34 133 18 2	C 64S 78E31
Salmon Creek		56 16 13 133 17 58	C 64S 78E31
106-41-10300	PETERSBURG B-4	56 15 46 133 19 44	C 65S 78E 3
		56 15 30 133 19 16	C 65S 78E 3
106-41-10300-0001	PETERSBURG A-4	56 14 36 133 19 29	C 65S 78E10
Red Lake			
106-41-10300-0010	PETERSBURG B-4	56 15 17 133 19 5	C 65S 78E10
106-41-10300-2001	PETERSBURG B-4	56 15 38 133 19 19	C 65S 78E 3
	PETERSBURG A-4	56 14 32 133 17 9	C 65S 78E12
106-41-10300-2005	PETERSBURG A-4	56 14 42 133 19 7	C 65S 78E10
		56 14 33 133 18 55	C 65S 78E10
106-41-10330	PETERSBURG B-5	56 15 52 133 20 23	C 65S 78E 3
		56 15 25 133 20 24	C 65S 78E 3
106-41-10340	PETERSBURG B-5	56 15 49 133 20 35	C 65S 78E 4
Big Creek	PETERSBURG A-5	56 13 46 133 24 3	C 65S 78E18
106-41-10350	PETERSBURG B-5	56 16 15 133 20 53	C 64S 77E35
Little Creek		56 16 46 133 21 37	C 64S 77E35
106-41-10360	PETERSBURG B-5	56 18 0 133 20 53	C 64S 77E23
Duck Creek		56 17 22 133 22 12	C 64S 77E27

Stream/Lake	Map Sheet	Lat./Long.	Legal
106-41-10370	PETERSBURG B-5	56 18 26 133 20 44	C 64S 77E23
Goose Creek		56 18 31 133 20 59	C 64S 77E23
106-41-10380	PETERSBURG B-5	56 18 59 133 20 40	C 64S 77E14
Mud Creek		56 19 21 133 20 44	C 64S 77E14
106-41-10390	PETERSBURG B-5	56 19 49 133 24 11	C 64S 77E 9
Camp Creek		56 19 30 133 23 13	C 64S 77E15
106-41-10400	PETERSBURG B-5	56 19 39 133 24 51	C 64S 77E17
Goose Creek		56 18 53 133 23 57	C 64S 77E16
106-41-10420	PETERSBURG B-5	56 19 29 133 26 20	C 64S 77E17
Buster Creek		56 15 31 133 25 48	C 65S 77E 1
106-41-10420-2004	PETERSBURG B-5	56 18 49 133 26 24	C 64S 77E18
		56 18 15 133 26 27	C 64S 77E19
106-41-10430	PETERSBURG B-5	56 19 37 133 26 31	C 64S 77E18
Shine Creek		56 18 50 133 27 20	C 64S 77E18
106-41-10440	PETERSBURG B-5	56 20 12 133 31 55	C 64S 76E10
Alder Creek		56 17 41 133 28 48	C 64S 76E25
106-41-10440-2005	PETERSBURG B-5	56 19 44 133 29 56	C 64S 76E11
		56 19 18 133 28 35	C 64S 76E13
106-41-10450	PETERSBURG B-5	56 20 19 133 32 8	C 64S 76E10
Flicker Creek		56 17 30 133 31 37	C 64S 76E27
106-41-10460	PETERSBURG B-5	56 20 51 133 33 7	C 64S 76E 4
		56 20 19 133 33 2	C 64S 76E 9
106-41-10470	PETERSBURG B-5	56 20 51 133 35 7	C 64S 76E 5
Baker Creek		56 19 36 133 33 39	C 64S 76E16
106-41-10490	PETERSBURG B-5	56 26 17 133 31 46	C 63S 76E 3
		56 27 4 133 31 21	C 62S 76E34
106-41-10510	PETERSBURG B-5	56 28 19 133 26 45	C 62S 77E30
		56 28 32 133 27 18	C 62S 77E19
106-41-10520	PETERSBURG B-5	56 29 7 133 26 13	C 62S 77E20
		56 29 42 133 28 51	C 62S 76E13
106-41-10520-2003	PETERSBURG B-5	56 29 19 133 26 53	C 62S 77E18
		56 29 4 133 27 17	C 62S 77E19
106-41-10520-2005	PETERSBURG B-5	56 29 23 133 27 0	C 62S 77E18
		56 29 14 133 27 48	C 62S 77E18

Stream/Lake	Map Sheet	Lat./Long.	Legal
106-41-10550	PETERSBURG C-5	56 30 16 133 26 9	C 62S 77E 8
		56 34 8 133 28 55	C 61S 76E24
106-41-10550-2003	PETERSBURG C-5	56 30 18 133 26 23	C 62S 77E 8
		56 30 4 133 27 57	C 62S 76E13
106-41-10550-2011	PETERSBURG C-5	56 32 48 133 28 10	C 61S 76E25
		56 31 31 133 30 14	C 62S 76E 2
106-41-10550-2014	PETERSBURG C-5	56 33 25 133 28 30	C 61S 76E25
		56 33 59 133 27 30	C 61S 77E19
106-41-10550-2015	PETERSBURG C-5	56 33 29 133 28 38	C 61S 76E25
		56 33 54 133 32 2	C 61S 76E22
106-41-10570	PETERSBURG C-5	56 30 7 133 23 2	C 62S 77E10
		56 33 35 133 21 9	C 61S 77E23
106-41-10570-2009	PETERSBURG C-5	56 31 47 133 23 8	C 62S 77E 3
		56 32 25 133 24 22	C 61S 77E33
106-41-10570-2009-3002	PETERSBURG C-5	56 31 51 133 23 14	C 61S 77E34
		56 32 17 133 23 4	C 61S 77E34
106-41-10580	PETERSBURG B-5	56 29 49 133 22 19	C 62S 77E15
	PETERSBURG C-5	56 30 39 133 21 0	C 62S 77E11
106-41-10600	PETERSBURG B-5	56 29 27 133 21 38	C 62S 77E14
		56 29 49 133 21 3	C 62S 77E14
106-41-10650	PETERSBURG B-4	56 28 52 133 18 28	C 62S 78E19
	PETERSBURG C-4	56 30 25 133 17 6	C 62S 78E 7
106-41-10700	PETERSBURG B-4	56 28 43 133 15 43	C 62S 78E20
		56 30 0 133 14 24	C 62S 78E16
106-41-10750	PETERSBURG B-4	56 28 20 133 14 9	C 62S 78E28
	PETERSBURG C-4	56 30 53 133 13 23	C 62S 78E10
106-41-10800	PETERSBURG B-4	56 27 8 133 12 42	C 62S 78E34
		56 28 43 133 12 34	C 62S 78E22
106-41-10800-2004	PETERSBURG B-4	56 28 1 133 12 30	C 62S 78E27
		56 28 0 133 11 42	C 62S 78E26
106-41-10800-2006	PETERSBURG B-4	56 27 59 133 12 32	C 62S 78E27
		56 28 34 133 12 17	C 62S 78E23
106-42-10030	PETERSBURG B-3	56 25 35 132 57 56	C 63S 80E 8
		56 22 49 132 52 25	C 63S 80E26

Stream/Lake	Map Sheet	Lat./Long.	Legal
106-42-10030-2003	PETERSBURG B-3	56 25 15 132 57 59	C 63S 80E 8
		56 24 36 132 54 34	C 63S 80E15
106-42-10040	PETERSBURG B-4	56 27 33 133 9 56	C 62S 78E25
		56 27 46 133 10 49	C 62S 78E25
106-42-10060	PETERSBURG C-4	56 30 18 133 8 12	C 62S 79E 7
		56 30 14 133 9 25	C 62S 78E12
106-42-10100	PETERSBURG C-4	56 31 50 133 8 26	C 62S 79E 6
Kah Sheets Creek		56 34 34 133 13 34	C 61S 78E15
106-42-10100-0010	PETERSBURG C-4	56 33 40 133 11 55	C 61S 78E23
Kah Sheets Lake			
106-42-10100-2006	PETERSBURG C-4	56 33 19 133 11 6	C 61S 78E26
		56 33 2 133 9 51	C 61S 78E25
106-42-10110	PETERSBURG C-4	56 32 7 133 8 12	C 61S 79E31
		56 33 10 133 9 2	C 61S 79E30
106-42-10120	PETERSBURG C-4	56 32 5 133 8 0	C 61S 79E31
		56 32 53 133 7 29	C 61S 79E32
106-43-10050	PETERSBURG C-4	56 34 2 133 4 4	C 61S 79E22
		56 33 43 133 3 25	C 61S 79E27
106-43-10050-0010	PETERSBURG C-4	56 33 41 133 2 51	C 61S 79E26
Harvey Lake			
106-43-10170	PETERSBURG C-4	56 38 42 133 13 59	C 60S 77E26
		56 37 47 133 12 29	C 60S 77E36
106-43-10190	PETERSBURG C-4	56 38 21 133 14 51	C 60S 77E26
Middle Creek		56 36 36 133 16 9	C 61S 78E 5
106-43-10190-2003	PETERSBURG C-4	56 37 44 133 14 40	C 60S 77E35
		56 37 5 133 13 52	C 60S 77E35
106-43-10190-2007	PETERSBURG C-4	56 37 6 133 15 30	C 60S 77E34
		56 36 17 133 15 9	C 61S 78E 4
106-43-10210	PETERSBURG C-4	56 38 35 133 15 14	C 60S 77E27
Castle River	PETERSBURG C-5	56 41 19 133 29 8	C 60S 76E 8
106-43-10210-2007	PETERSBURG C-4	56 39 2 133 18 1	C 60S 77E21
		56 38 17 133 19 52	C 60S 77E29
106-43-10210-2009	PETERSBURG C-5	56 40 20 133 21 54	C 60S 76E13
		56 38 25 133 21 47	C 60S 76E25

Stream/Lake	Map Sheet	Lat./Long.	Legal
106-43-10210-2010	PETERSBURG C-5	56 40 40 133 22 8	C 60S 76E12
		56 41 38 133 20 7	C 60S 77E 6
106-43-10210-2012	PETERSBURG C-5	56 41 5 133 23 7	C 60S 76E11
		56 41 44 133 22 22	C 60S 76E 1
106-43-10210-2013	PETERSBURG C-5	56 40 58 133 23 42	C 60S 76E11
		56 38 40 133 25 0	C 60S 76E27
106-43-10210-2016	PETERSBURG C-5	56 41 0 133 25 52	C 60S 76E10
		56 41 27 133 25 34	C 60S 76E 3
106-43-10210-2219	PETERSBURG C-5	56 40 41 133 28 39	C 60S 76E 8
		56 40 11 133 28 33	C 60S 76E17
106-43-10260	PETERSBURG C-4	56 40 19 133 15 28	C 60S 77E15
		56 41 26 133 18 0	C 60S 77E 4
106-43-10280	PETERSBURG C-4	56 40 21 133 14 24	C 60S 77E14
		56 40 53 133 15 14	C 60S 77E10
106-43-10300	PETERSBURG C-4	56 41 31 133 13 55	C 60S 77E 2
		56 41 55 133 14 38	C 60S 77E 2
106-43-10350	PETERSBURG C-4	56 44 13 133 15 20	C 59S 77E22
		56 43 27 133 14 52	C 59S 77E26
106-43-10370	PETERSBURG C-4	56 44 1 133 15 52	C 59S 77E22
		56 43 13 133 15 33	C 59S 77E27
106-43-10390	PETERSBURG C-4	56 44 4 133 16 32	C 59S 77E22
		56 43 19 133 16 18	C 59S 77E27
106-43-10410	PETERSBURG C-4	56 43 49 133 18 5	C 59S 77E28
		56 43 1 133 17 47	C 59S 77E33
106-43-10430	PETERSBURG C-4	56 44 19 133 19 7	C 59S 77E20
		56 43 35 133 18 44	C 59S 77E29
106-43-10440	PETERSBURG D-4	56 45 20 133 19 48	C 59S 77E17
	PETERSBURG D-5	56 45 23 133 21 29	C 59S 76E13
106-43-10450	PETERSBURG D-5	56 45 59 133 20 35	C 59S 77E 7
	PETERSBURG C-5	56 43 49 133 27 59	C 59S 76E29
106-43-10470	PETERSBURG D-5	56 47 6 133 20 22	C 59S 77E 6
Taylor Creek		56 47 36 133 24 19	C 58S 76E35
106-43-10500	PETERSBURG D-5	56 50 43 133 22 2	C 58S 76E13
		56 51 38 133 24 48	C 58S 76E10

Stream/Lake	Map Sheet	Lat./Long.	Legal
106-43-10501	PETERSBURG D-5	56 50 40 133 21 50	C 58S 76E13
		56 53 18 133 24 38	C 57S 76E34
106-43-10520	PETERSBURG D-4	56 49 34 133 18 15	C 58S 77E21
		56 50 19 133 19 0	C 58S 77E17
106-43-10530	PETERSBURG D-4	56 50 37 133 18 39	C 58S 77E17
		56 50 55 133 18 59	C 53S 77E 8
106-43-10540	PETERSBURG D-4	56 51 20 133 19 46	C 53S 77E 8
		56 51 5 133 19 15	C 53S 77E 8
106-43-10550	PETERSBURG D-5	56 52 1 133 20 0	C 58S 77E 6
		56 51 25 133 20 38	C 58S 77E 7
106-43-10570	PETERSBURG D-5	56 52 38 133 20 10	C 57S 77E31
		56 53 6 133 21 29	C 57S 76E36
106-43-10590	PETERSBURG D-4	56 53 34 133 19 24	C 57S 77E29
	PETERSBURG D-5	56 57 20 133 28 34	C 57S 76E 5
106-43-10590-2004	PETERSBURG D-4	56 54 0 133 19 36	C 57S 77E29
		56 53 23 133 18 11	C 57S 77E33
106-43-10590-2006	PETERSBURG D-4	56 54 5 133 19 35	C 57S 77E29
		56 55 5 133 18 24	C 57S 77E20
106-43-10590-2013	PETERSBURG D-5	56 55 56 133 20 34	C 57S 77E18
		56 55 13 133 21 45	C 57S 76E24
106-43-10590-2018	PETERSBURG D-5	56 56 52 133 21 31	C 57S 76E12
		56 57 30 133 21 24	C 57S 77E 6
106-43-10590-2019	PETERSBURG D-5	56 57 11 133 22 1	C 57S 76E 1
		56 56 55 133 23 41	C 57S 76E11
106-43-10590-2019-3001	PETERSBURG D-5	56 57 11 133 22 38	C 57S 76E 1
		56 56 55 133 22 54	C 57S 76E12
106-43-10630	PETERSBURG D-4	56 52 30 133 18 53	C 58S 77E 5
		56 52 28 133 18 33	C 58S 77E 5
106-43-10660	PETERSBURG D-4	56 50 21 133 17 26	C 58S 77E16
		56 51 2 133 15 31	C 58S 77E10
106-43-10680	PETERSBURG D-4	56 49 0 133 16 34	C 58S 77E27
		56 49 43 133 16 57	C 58S 77E21
106-43-10700	PETERSBURG D-4	56 48 48 133 15 39	C 58S 77E27
		56 49 30 133 14 16	C 58S 77E23

Stream/Lake	Map Sheet	Lat./Long.	Legal
106-43-10720	PETERSBURG D-4	56 48 35 133 15 25	C 58S 77E27
		56 48 42 133 14 59	C 58S 77E26
106-43-10750	PETERSBURG D-4	56 46 33 133 13 35	C 59S 77E12
Duncan Creek		56 47 14 133 9 25	C 59S 78E 5
106-43-10750-2007	PETERSBURG D-4	56 47 7 133 10 48	C 59S 78E 6
		56 47 27 133 11 10	C 58S 78E31
106-43-10760	PETERSBURG D-4	56 46 12 133 12 28	C 59S 77E12
		56 46 32 133 10 48	C 59S 78E 7
106-43-10780	PETERSBURG C-4	56 44 52 133 12 35	C 59S 77E13
		56 44 2 133 9 58	C 59S 78E20
106-43-10800	PETERSBURG C-4	56 43 49 133 11 13	C 59S 78E30
		56 41 41 133 3 17	C 60S 78E 1
106-44-10010	PETERSBURG D-3	56 48 40 132 57 30	C 58S 79E27
		56 48 19 132 56 23	C 58S 79E34
106-44-10010-2002	PETERSBURG D-3	56 48 26 132 57 8	C 58S 79E34
		56 48 6 132 56 55	C 58S 79E34
106-44-10030	PETERSBURG C-3	56 44 41 132 56 23	C 59S 79E22
		56 45 0 132 55 17	C 59S 79E23
106-44-10040	PETERSBURG C-3	56 43 15 132 55 37	C 59S 79E35
		56 43 19 132 54 21	C 59S 79E25
106-44-10050	PETERSBURG C-3	56 42 33 132 56 6	C 59S 79E35
		56 42 34 132 55 7	C 59S 79E35
106-44-10060	PETERSBURG C-3	56 40 55 132 55 21	C 60S 79E11
Falls Creek		56 42 52 132 49 13	C 59S 80E33
106-44-10060-2008	PETERSBURG C-3	56 40 46 132 52 12	C 60S 80E 7
		56 39 59 132 50 49	C 60S 80E17
106-44-10060-2019	PETERSBURG C-3	56 41 58 132 48 45	C 60S 80E 4
		56 42 24 132 49 46	C 60S 80E 4
106-44-10080	PETERSBURG C-3	56 38 59 132 54 11	C 60S 79E24
		56 39 22 132 53 16	C 60S 79E24
106-44-10090	PETERSBURG C-3	56 38 40 132 53 36	C 60S 79E25
		56 39 18 132 52 2	C 60S 80E19
106-44-10100	PETERSBURG C-3	56 38 1 132 53 19	C 60S 79E36
		56 38 24 132 52 15	C 60S 80E30

Stream/Lake	Map Sheet	Lat./Long.	Legal
106-44-10105	PETERSBURG C-3	56 37 45 132 52 27	C 60S 80E31
		56 38 4 132 51 48	C 60S 80E31
106-44-10110	PETERSBURG C-3	56 37 40 132 52 7	C 60S 80E31
		56 37 55 132 51 32	C 60S 80E32
106-44-10115	PETERSBURG C-3	56 37 39 132 51 59	C 60S 80E31
		56 37 54 132 51 25	C 60S 80E32
106-44-10120	PETERSBURG C-3	56 37 36 132 51 54	C 60S 80E31
		56 37 51 132 51 15	C 60S 80E32
106-44-10125	PETERSBURG C-3	56 37 30 132 51 34	C 60S 80E31
		56 37 45 132 51 2	C 60S 80E32
106-44-10130	PETERSBURG C-3	56 37 23 132 51 13	C 60S 80E32
		56 37 41 132 50 45	C 60S 80E32
106-44-10135	PETERSBURG C-3	56 37 22 132 51 6	C 60S 80E32
		56 37 37 132 50 43	C 60S 80E32
106-44-10140	PETERSBURG C-3	56 37 20 132 51 3	C 60S 80E32
		56 37 36 132 50 38	C 60S 80E32
106-44-10145	PETERSBURG C-3	56 37 20 132 50 58	C 60S 80E32
		56 37 36 132 50 33	C 60S 80E32
106-44-10150	PETERSBURG C-3	56 37 16 132 50 44	C 60S 80E32
		56 37 32 132 50 20	C 60S 80E32
106-44-10155	PETERSBURG C-3	56 37 14 132 50 37	C 61S 80E 1
		56 37 31 132 50 14	C 60S 80E32
106-44-10160	PETERSBURG C-3	56 37 8 132 50 18	C 61S 81E 6
		56 37 29 132 50 6	C 60S 80E32
106-44-10165	PETERSBURG C-3	56 37 8 132 50 18	C 61S 81E 6
		56 37 29 132 50 6	C 60S 80E32
106-44-10170	PETERSBURG C-3	56 37 6 132 50 9	C 61S 81E 6
		56 37 27 132 50 0	C 60S 80E32
106-44-10175	PETERSBURG C-3	56 37 4 132 50 2	C 61S 81E 6
		56 37 29 132 49 55	C 60S 80E33
106-44-10180	PETERSBURG C-3	56 37 3 132 49 55	C 61S 81E 6
		56 37 24 132 49 48	C 60S 80E33
106-44-10135	PETERSBURG C-3	56 37 2 132 49 49	C 61S 81E 6
		56 37 25 132 49 43	C 60S 80E33

Stream/Lake	Map Sheet	Lat./Long.	Legal
106-44-10190	PETERSBURG C-3	56 37 1 132 49 43	C 61S 81E 6
		56 37 22 132 49 35	C 60S 80E33
106-44-10195	PETERSBURG C-3	56 36 59 132 49 28	C 61S 81E 6
		56 37 20 132 49 19	C 60S 80E33
106-44-10240	PETERSBURG C-3	56 36 53 132 49 14	C 61S 81E 6
Blind River		56 35 24 132 45 34	C 61S 81E15
106-44-10240-2011	PETERSBURG C-3	56 36 43 132 48 20	C 61S 81E 5
		56 37 0 132 48 8	C 61S 81E 5
106-44-10240-2015	PETERSBURG C-3	56 36 30 132 47 28	C 61S 81E 5
		56 36 43 132 47 18	C 61S 81E 4
106-44-10240-2019	PETERSBURG C-3	56 36 17 132 46 52	C 61S 81E 9
		56 36 30 132 46 35	C 61S 81E 4
106-44-10240-2021	PETERSBURG C-3	56 35 56 132 46 21	C 61S 81E 9
		56 36 0 132 45 28	C 61S 81E10
106-44-10310	PETERSBURG C-3	56 36 51 132 49 15	C 61S 81E 6
		56 36 27 132 48 29	C 61S 81E 5
106-44-10315	PETERSBURG C-3	56 36 46 132 49 30	C 61S 81E 6
		56 36 28 132 49 26	C 61S 81E 6
106-44-10320	PETERSBURG C-3	56 36 48 132 49 44	C 61S 81E 6
		56 36 30 132 50 2	C 61S 81E 6
106-44-10330	PETERSBURG C-3	56 37 6 132 51 8	C 61S 80E 1
		56 36 47 132 51 17	C 61S 80E 1
106-44-10350	PETERSBURG C-3	56 37 35 132 53 4	C 60S 80E31
		56 36 43 132 53 9	C 61S 80E 2
106-44-10350-2001	PETERSBURG C-3	56 37 25 132 53 8	C 60S 79E36
		56 36 54 132 52 2	C 61S 80E 1
106-44-10370	PETERSBURG C-3	56 37 41 132 55 24	C 60S 79E35
		56 37 13 132 54 41	C 61S 80E 3
106-44-10390	PETERSBURG C-3	56 37 10 132 57 14	C 61S 80E 5
		56 36 51 132 56 8	C 61S 80E 4
106-44-10400	PETERSBURG C-3	56 37 9 132 57 18	C 61S 80E 5
		56 36 24 132 56 43	C 61S 80E 4
106-44-10410	PETERSBURG C-3	56 33 53 132 57 22	C 61S 80E20
		56 34 41 132 56 10	C 61S 80E16

Stream/Lake	Map Sheet	Lat./Long.	Legal
106-44-10420	PETERSBURG C-3	56 33 0 132 57 20	C 61S 80E29
		56 32 55 132 56 14	C 61S 80E28
106-44-10440	PETERSBURG C-3	56 34 33 132 58 46	C 61S 80E19
		56 34 46 133 0 0	C 61S 79E13
106-44-10460	PETERSBURG C-3	56 38 46 132 57 4	C 60S 79E27
Colorado Creek		56 38 29 132 58 29	C 60S 79E28
106-44-10460-2004	PETERSBURG C-3	56 38 52 132 57 36	C 60S 79E27
		56 39 43 132 57 56	C 60S 79E21
106-44-10460-2004-0010	PETERSBURG C-3	56 39 51 132 57 49	C 60S 79E15
Green Rocks Lake			
106-44-10470	PETERSBURG C-3	56 40 39 132 56 36	C 60S 79E15
		56 40 31 132 57 2	C 60S 79E15
106-44-10480	PETERSBURG C-3	56 41 1 132 57 2	C 60S 79E10
		56 40 54 132 58 15	C 60S 79E 9
106-44-10490	PETERSBURG C-3	56 41 15 132 57 10	C 60S 79E10
		56 41 23 132 58 19	C 60S 79E 9
106-44-10500	PETERSBURG C-3	56 42 10 132 57 23	C 60S 79E 3
		56 41 40 133 0 0	C 60S 79E 5
106-44-10530	PETERSBURG D-3	56 45 15 132 58 38	C 59S 79E16
	PETERSBURG C-3	56 44 34 132 59 28	C 59S 79E20
106-44-10550	PETERSBURG D-3	56 46 0 132 59 6	C 59S 79E 9
	PETERSBURG C-4	56 44 49 133 2 0	C 59S 79E19
106-44-10560	PETERSBURG D-3	56 47 10 132 59 28	C 59S 79E 5
	PETERSBURG D-4	56 47 28 133 0 36	C 59S 79E 5
106-44-10560-2003	PETERSBURG D-4	56 47 28 133 0 3	C 59S 79E 5
		56 47 15 133 0 23	C 59S 79E 5
106-44-10580	PETERSBURG D-4	56 48 45 133 0 15	C 58S 79E29
Coho Creek		56 46 53 133 3 33	C 59S 78E 1
106-44-10600	PETERSBURG D-4	56 50 26 133 3 16	C 58S 78E13
		56 54 17 133 13 9	C 57S 77E25
106-44-10600-0010	PETERSBURG D-4	56 52 26 133 10 29	C 58S 78E 6
Petersburg Lake			
106-44-10600-2003	PETERSBURG D-4	56 50 28 133 3 39	C 58S 78E13
		56 49 51 133 5 8	C 58S 78E23

Stream/Laka	Map Sheet	Lat./Long.	Legal
106-44-10600-2007	PETERSBURG D-4	56 50 30 133 4 31	C 58S 78E14
		56 50 9 133 5 19	C 58S 78E14
106-44-10600-2008	PETERSBURG D-4	56 51 18 133 6 34	C 58S 78E10
		56 51 37 133 6 48	C 58S 78E10
106-44-10600-2013	PETERSBURG D-4	56 51 43 133 9 12	C 58S 78E 8
		56 50 34 133 8 22	C 58S 78E16
106-44-10600-2013-3002	PETERSBURG D-4	56 51 31 133 9 26	C 58S 78E 8
		56 50 57 133 10 25	C 58S 78E 8
106-44-10600-2019	PETERSBURG D-4	56 52 45 133 10 49	C 57S 78E31
		56 52 34 133 11 32	C 58S 78E 6
107-10-10100	CRAIG D-1	55 52 53 132 2 1	C 69S 87E14
	KETCHIKAN D-6	55 53 41 131 58 27	C 69S 88E 7
107-10-10120	CRAIG D-1	55 51 13 132 4 59	C 69S 87E28
		55 50 53 132 1 26	C 69S 87E35
107-10-10140	CRAIG D-1	55 49 59 132 4 49	C 70S 87E 4
		55 50 26 132 3 12	C 69S 87E34
107-10-10160	CRAIG D-1	55 49 31 132 3 16	C 70S 87E 3
		55 49 19 132 1 1	C 70S 87E12
107-10-10160-2011	CRAIG D-1	55 49 21 132 1 22	C 70S 87E 2
		55 49 26 132 1 0	C 70S 87E 1
107-10-10180	CRAIG D-1	55 48 52 132 3 15	C 70S 87E10
		55 48 38 132 0 33	C 70S 87E12
107-10-10200	CRAIG D-1	55 46 38 132 0 6	C 70S 87E25
		55 45 18 132 0 27	C 70S 87E36
107-10-10220	CRAIG D-1	55 47 54 132 1 59	C 70S 87E14
		55 46 45 132 2 51	C 70S 87E22
107-10-10240	CRAIG D-1	55 48 19 132 3 55	C 70S 87E15
		55 47 45 132 4 28	C 70S 87E16
107-10-10246	CRAIG D-1	55 48 32 132 5 16	C 70S 87E 9
		55 47 19 132 5 0	C 70S 87E21
107-10-10250	CRAIG D-1	55 48 3 132 8 24	C 70S 87E18
		55 47 49 132 5 42	C 70S 87E17
107-10-10270	CRAIG D-1	55 45 45 132 10 54	C 70S 86E35
		55 45 21 132 7 42	C 70S 87E31

Stream/Lake	Map Sheet	Lat./Long.	Legal
107-10-10300	CRAIG C-1	55 43 35 132 10 0	C 71S 86E12
Black Bear Creek		55 41 55 132 6 25	C 71S 87E20
107-10-10300-2005	CRAIG C-1	55 43 1 132 8 41	C 71S 87E18
		55 43 7 132 7 9	C 71S 87E17
107-10-10300-2006	CRAIG C-1	55 42 53 132 8 33	C 71S 87E18
		55 42 32 132 9 0	C 71S 86E13
107-10-10700	CRAIG D-1	55 56 19 132 16 25	C 68S 85E28
		55 59 11 132 19 7	C 68S 85E 7
107-10-10700-2014	CRAIG D-1	55 58 45 132 18 42	C 68S 85E18
		55 59 1 132 18 35	C 68S 85E 8
107-10-10720	CRAIG D-1	55 56 9 132 15 42	C 68S 85E33
		55 57 20 132 15 46	C 68S 85E21
107-10-10740	CRAIG D-1	55 56 1 132 15 6	C 68S 85E34
		55 57 55 132 15 22	C 68S 85E22
107-20-10010	BRADFIELD CANAL A-6	56 10 47 131 53 9	C 66S 87E 1
Anan Creek		56 9 39 131 53 16	C 66S 87E12
107-20-10010-0010	BRADFIELD CANAL A-6	56 8 35 131 53 14	C 66S 87E13
Anan Lake			
107-20-10010-2005	BRADFIELD CANAL A-6	56 10 5 131 52 24	C 66S 87E12
East Fork Anan Creek		56 8 15 131 49 19	C 66S 88E20
107-20-10010-2005-3005	BRADFIELD CANAL A-6	56 9 6 131 49 27	C 66S 88E17
		56 9 9 131 48 55	C 66S 88E16
107-20-10050	BRADFIELD CANAL A-6	56 3 27 131 57 30	C 67S 87E16
		56 3 32 131 57 11	C 67S 87E16
107-20-10100	KETCHIKAN D-6	55 58 31 131 55 58	C 68S 87E15
		55 57 19 131 54 26	C 68S 87E23
107-20-10100-0010	KETCHIKAN D-6	55 58 18 131 55 43	C 68S 87E15
107-20-10130	KETCHIKAN D-6	55 57 44 131 58 55	C 68S 87E20
		55 57 21 131 58 55	C 68S 87E20
107-20-10150	CRAIG D-1	55 57 36 132 0 29	C 68S 87E19
	KETCHIKAN D-6	55 56 46 131 58 56	C 68S 87E29
107-20-10170	CRAIG D-1	55 56 59 132 2 22	C 68S 86E25
		55 56 8 132 1 28	C 68S 87E31

Stream/Lake	Map Sheet	Lat./Long.	Legal
107-20-10130	CRAIG D-1	55 56 0 132 13 27	C 68S 85E35
		55 57 13 132 13 51	C 68S 85E23
107-20-10190	CRAIG D-1	55 58 55 132 12 9	C 68S 85E12
		55 58 57 132 13 40	C 68S 85E11
107-20-10200	PETERSBURG A-1	56 1 18 132 12 38	C 67S 85E35
		56 1 20 132 16 16	C 67S 85E33
107-20-10220	PETERSBURG A-1	56 3 2 132 13 3	C 67S 85E23
		56 3 32 132 13 24	C 67S 85E14
107-20-10290	PETERSBURG A-1	56 8 10 132 15 36	C 66S 85E21
		56 8 10 132 16 2	C 66S 85E21
107-20-10300	PETERSBURG A-1	56 8 17 132 15 36	C 66S 85E21
		56 9 28 132 16 57	C 66S 85E 9
107-20-10300-2003	PETERSBURG A-1	56 9 9 132 16 17	C 66S 85E16
		56 8 49 132 16 52	C 66S 85E16
107-20-10300-2004	PETERSBURG A-1	56 9 13 132 16 19	C 66S 85E16
		56 9 36 132 15 26	C 66S 85E10
107-20-10600	PETERSBURG A-1	56 9 1 132 3 30	C 66S 86E14
		56 10 8 132 4 18	C 66S 86E11
107-20-10700	PETERSBURG A-1	56 14 4 132 3 38	C 65S 86E14
	PETERSBURG B-1	56 15 28 132 6 2	C 65S 86E 3
107-20-10700-2003	PETERSBURG A-1	56 14 15 132 4 5	C 65S 86E14
		56 14 12 132 4 45	C 65S 86E14
107-20-10710	PETERSBURG A-1	56 14 6 132 3 28	C 65S 86E14
	PETERSBURG B-1	56 16 30 132 4 31	C 64S 85E36
107-30-10200	PETERSBURG A-1	56 13 57 132 18 26	C 65S 85E17
		56 15 0 132 15 52	C 65S 85E 9
107-30-10300	PETERSBURG A-1	56 11 0 132 8 50	C 66S 86E 5
Thoms Creek		56 13 39 132 13 15	C 65S 85E14
107-30-10300-0020	PETERSBURG A-1	56 14 3 132 14 43	C 65S 85E15
Thoms Lake			
107-30-10300-2010	PETERSBURG A-1	56 14 12 132 14 25	C 65S 85E15
		56 14 33 132 13 54	C 65S 85E11
107-30-10550	PETERSBURG A-1	56 9 44 132 11 4	C 66S 85E12
		56 9 28 132 11 50	C 66S 85E12

Stream/Lake	Map Sheet	Lat./Long.	Legal
107-30-10650	PETERSBURG A-1	56 10 55 132 14 37	C 66S 85E 3
		56 10 11 132 14 52	C 66S 85E 3
107-30-10690	PETERSBURG A-1	56 10 46 132 19 14	C 66S 85E 6
		56 10 10 132 18 50	C 66S 85E 6
107-30-10700	PETERSBURG A-1	56 10 44 132 19 37	C 66S 85E 6
Olive Creek	PETERSBURG A-2	56 10 24 132 21 8	C 66S 84E 1
107-30-10760	PETERSBURG A-2	56 11 2 132 29 31	C 65S 83E36
		56 10 19 132 30 18	C 66S 83E 1
107-30-10780	PETERSBURG A-2	56 11 12 132 30 28	C 65S 83E36
		56 10 44 132 31 39	C 66S 83E 2
107-30-10780-2002	PETERSBURG A-2	56 11 3 132 30 44	C 65S 83E36
		56 11 8 132 31 41	C 65S 83E35
107-30-10800	PETERSBURG A-2	56 12 3 132 29 44	C 65S 83E25
		56 12 24 132 29 37	C 65S 83E25
107-30-10810	PETERSBURG A-2	56 12 15 132 29 2	C 65S 84E30
		56 13 44 132 30 16	C 65S 83E13
107-30-10840	PETERSBURG A-2	56 12 24 132 26 47	C 65S 84E29
		56 12 37 132 26 39	C 65S 84E29
107-30-10840-2001	PETERSBURG A-2	56 12 28 132 26 49	C 65S 84E29
		56 12 32 132 27 4	C 65S 84E29
107-30-10900	PETERSBURG B-2	56 15 16 132 23 58	C 65S 84E10
Kunk Lake		56 15 25 132 24 12	C 65S 84E 3
107-30-10950	PETERSBURG B-2	56 17 5 132 23 36	C 64S 83E36
Kunk Creek		56 17 2 132 24 32	C 64S 83E35
107-30-10950-0010	PETERSBURG B-2	56 16 40 132 25 38	C 64S 83E34
107-40-10050	PETERSBURG B-1	56 29 31 132 15 29	C 62S 84E14
	PETERSBURG C-1	56 34 3 132 16 26	C 61S 84E22
107-40-10050-2012	PETERSBURG C-1	56 33 7 132 15 4	C 61S 84E26
		56 33 18 132 14 28	C 61S 84E25
107-40-10060	PETERSBURG B-1	56 29 35 132 15 17	C 62S 84E14
		56 29 44 132 15 23	C 62S 84E14
107-40-10070	PETERSBURG B-1	56 27 35 132 12 17	C 62S 85E30
Mill Creek		56 28 19 132 7 7	C 62S 85E27

Stream/Lake	Map Sheet	Lat./Long.	Legal
107-40-10070-0010 Virginia Lake	PETERSBURG B-1	56 28 43 132 9 57	C 62S 85E21
107-40-10070-2006	PETERSBURG B-1	56 28 32 132 9 16 56 27 55 132 8 35	C 62S 85E21 C 62S 85E28
107-40-10070-2011	PETERSBURG B-1	56 28 48 132 8 39 56 28 23 132 8 0	C 62S 85E21 C 62S 85E22
107-40-10100	PETERSBURG B-1	56 27 31 132 12 15 56 27 3 132 10 50	C 62S 85E30 C 62S 85E32
107-40-10250	PETERSBURG B-1	56 22 35 132 4 7 56 23 10 132 4 8	C 63S 85E25 C 63S 85E24
107-40-10250-2002 Oerns Creek	BRADFIELD CANAL B-6	56 22 51 131 56 27 56 20 48 131 52 5	C 63S 86E26 C 64S 87E 5
107-40-10250-2005	BRADFIELD CANAL B-6	56 23 31 131 56 3 56 23 54 131 57 16	C 63S 86E23 C 63S 86E23
107-40-10250-2010	BRADFIELD CANAL B-6	56 27 49 131 57 17 56 26 41 131 51 26	C 62S 86E26 C 62S 87E32
107-40-10250-2010-3005	BRADFIELD CANAL B-6	56 28 3 131 54 50 56 28 19 131 54 37	C 62S 86E25 C 62S 86E25
107-40-10250-2010-3009	BRADFIELD CANAL B-6	56 26 50 131 51 37 56 26 56 131 51 27	C 62S 87E32 C 62S 87E32
107-40-10380 Marten Creek	BRADFIELD CANAL A-6	56 13 53 131 52 55 56 14 55 131 52 6	C 65S 87E13 C 65S 88E 7
107-40-10390	BRADFIELD CANAL A-6	56 13 29 131 46 31 56 13 35 131 46 45	C 65S 88E22 C 65S 88E22
107-40-10390-2001	BRADFIELD CANAL A-6	56 13 31 131 46 42 56 13 32 131 46 54	C 65S 88E22 C 65S 88E22
107-40-10400	BRADFIELD CANAL A-6 BRADFIELD CANAL B-6	56 13 12 131 43 31 56 15 24 131 44 46	C 65S 88E24 C 65S 88E 2
107-40-10450	BRADFIELD CANAL A-6	56 13 0 131 42 7 56 13 14 131 42 1	C 65S 89E19 C 65S 89E19
107-40-10470 Tom Creek	BRADFIELD CANAL A-6 BRADFIELD CANAL B-6	56 13 10 131 40 21 56 16 51 131 44 46	C 65S 89E20 C 64S 88E31
107-40-10470-2010	BRADFIELD CANAL A-6 BRADFIELD CANAL B-6	56 14 56 131 42 0 56 16 3 131 42 16	C 65S 89E 7 C 65S 89E 6

Stream/Lake	Map Sheet	Lat./Long.	Legal
107-40-10470-2010-0010 Tom Lake	BRADFIELD CANAL B-6	56 15 27 131 42 20	C 65S 89E 6
107-40-10490 Harding River	BRADFIELD CANAL A-5 BRADFIELD CANAL B-5	56 12 18 131 37 8 56 24 21 131 34 39	C 65S 89E27 C 63S 89E18
107-40-10490-0010	BRADFIELD CANAL B-5	56 16 13 131 39 31	C 64S 88E34
107-40-10530 Blue River	BRADFIELD CANAL A-5 BRADFIELD CANAL A-4	56 13 58 131 30 6 56 14 17 131 16 1	C 65S 90E16 C 65S 91E13
107-40-10530-2003 North Fork Bradfield River	BRADFIELD CANAL A-5 BRADFIELD CANAL B-5	56 14 6 131 27 16 56 23 12 131 25 17	C 65S 90E14 C 63S 90E19
107-40-10530-2003-3005	BRADFIELD CANAL B-5	56 16 59 131 24 24 56 17 35 131 24 23	C 64S 90E32 C 64S 90E29
107-40-10530-2003-3010	BRADFIELD CANAL B-5	56 18 8 131 22 20 56 18 3 131 21 48	C 64S 90E21 C 64S 90E21
107-40-10530-2003-3015	BRADFIELD CANAL B-5	56 20 2 131 22 49 56 20 49 131 22 23	C 64S 90E 9 C 64S 90E 4
107-40-10530-2003-3021	BRADFIELD CANAL B-5	56 22 15 131 24 41 56 22 19 131 25 13	C 63S 90E32 C 63S 90E30
107-40-10530-2003-3024	BRADFIELD CANAL B-5	56 21 49 131 23 47 56 22 16 131 23 19	C 63S 90E32 C 63S 90E32
107-40-10530-2010	BRADFIELD CANAL A-5	56 12 59 131 22 25 56 12 34 131 21 24	C 65S 91E20 C 65S 91E28
107-40-10532 Bradfield River	BRADFIELD CANAL A-5	56 13 42 131 29 53 56 13 43 131 29 17	C 65S 90E16 C 65S 90E16
107-40-10534	BRADFIELD CANAL A-5	56 13 34 131 29 39 56 13 38 131 28 51	C 65S 90E21 C 65S 90E15
107-40-10536	BRADFIELD CANAL A-5	56 13 23 131 30 6 56 13 25 131 29 41	C 65S 90E21 C 65S 90E21
107-40-10538 Hidden Creek	BRADFIELD CANAL A-5	56 13 0 131 30 19 56 12 56 131 30 48	C 65S 90E21 C 65S 90E21
107-40-10540	BRADFIELD CANAL A-5	56 11 19 131 33 29 56 11 10 131 33 3	C 65S 90E31 C 65S 90E31
107-40-10542	BRADFIELD CANAL A-5	56 11 17 131 33 35 56 11 3 131 33 14	C 65S 90E31 C 65S 90E31

Stream/Lake	Map Sheet	Lat./Long.	Legal
107-40-10544	BRADFIELD CANAL A-5	56 11 4 131 34 14	C 65S 89E36
		56 10 42 131 34 6	C 66S 89E 1
107-40-10550	BRADFIELD CANAL A-5	56 9 18 131 35 13	C 66S 89E12
Eagle River		56 6 48 131 31 45	C 66S 90E29
107-40-10550-2004	BRADFIELD CANAL A-5	56 9 1 131 34 24	C 66S 89E13
		56 7 50 131 35 43	C 66S 89E23
107-40-10550-2007	BRADFIELD CANAL A-5	56 7 26 131 32 32	C 66S 90E30
		56 7 38 131 31 43	C 66S 90E20
107-40-10570	BRADFIELD CANAL A-6	56 11 14 131 41 51	C 65S 89E31
		56 11 1 131 41 30	C 65S 89E32
107-40-10590	BRADFIELD CANAL A-6	56 11 13 131 42 20	C 65S 89E31
Hoya Creek		56 10 51 131 42 30	C 66S 89E 6
107-40-10630	BRADFIELD CANAL A-6	56 11 53 131 47 10	C 65S 88E27
		56 11 38 131 47 8	C 65S 88E34
107-40-10640	BRADFIELD CANAL A-6	56 11 23 131 49 20	C 65S 88E32
		56 10 30 131 48 1	C 66S 88E 4
107-40-10650	BRADFIELD CANAL A-6	56 11 23 131 49 24	C 65S 88E32
		56 11 2 131 50 11	C 65S 88E32
107-40-10780	PETERSBURG B-1	56 20 25 132 8 1	C 64S 85E10
		56 17 47 132 8 6	C 64S 85E27
107-40-10780-2003	PETERSBURG B-1	56 19 38 132 7 39	C 64S 85E15
		56 19 40 132 6 32	C 64S 85E14
107-40-10780-2004	PETERSBURG B-1	56 19 37 132 7 42	C 64S 85E15
		56 19 21 132 8 46	C 64S 85E16
107-40-10790	PETERSBURG B-1	56 20 35 132 8 38	C 64S 85E 4
		56 20 1 132 9 7	C 64S 85E 9
107-40-10820	PETERSBURG B-1	56 21 20 132 10 42	C 64S 85E 5
		56 20 6 132 12 12	C 64S 85E 7
107-40-10880	PETERSBURG B-1	56 23 46 132 14 11	C 63S 84E24
		56 23 32 132 14 23	C 63S 84E24
107-40-10910	PETERSBURG B-1	56 24 41 132 14 31	C 63S 84E13
		56 25 13 132 14 51	C 63S 84E11
108-10-10050	PETERSBURG B-2	56 20 33 132 20 18	C 64S 84E 8
Pat Creek	PETERSBURG B-1	56 20 57 132 18 16	C 64S 84E 4

Stream/Lake	Map Sheet	Lat./Long.	Legal
108-10-10100	PETERSBURG B-2	56 18 42 132 20 47	C 64S 84E20
		56 18 48 132 20 0	C 64S 84E20
108-10-10200	PETERSBURG B-2	56 19 26 132 23 50	C 64S 83E13
		56 19 22 132 25 30	C 64S 83E14
108-20-10005	PETERSBURG B-2	56 18 49 132 31 36	C 64S 83E18
		56 18 45 132 31 18	C 64S 83E19
108-20-10010	PETERSBURG B-2	56 18 31 132 31 46	C 64S 83E19
		56 18 26 132 30 36	C 64S 83E19
108-20-10020	PETERSBURG B-2	56 18 32 132 32 37	C 64S 82E24
		56 18 13 132 32 17	C 64S 82E24
108-20-10040	PETERSBURG B-3	56 20 3 132 40 42	C 64S 82E 7
		56 19 20 132 40 34	C 64S 82E18
108-20-10050	PETERSBURG B-3	56 20 23 132 40 46	C 64S 82E 7
		56 19 43 132 42 21	C 64S 81E12
108-20-10060	PETERSBURG B-3	56 20 46 132 41 3	C 64S 82E 6
		56 21 59 132 46 37	C 63S 81E33
108-30-10050	PETERSBURG B-3	56 27 6 132 46 0	C 62S 81E33
		56 26 15 132 46 34	C 63S 81E 4
108-30-10100	PETERSBURG B-3	56 26 28 132 48 23	C 63S 81E 5
		56 25 41 132 48 30	C 63S 81E 8
108-30-10150	PETERSBURG B-3	56 27 22 132 54 33	C 62S 80E34
		56 27 9 132 54 24	C 62S 80E34
108-30-10200	PETERSBURG C-3	56 30 38 132 52 31	C 62S 80E11
		56 31 15 132 53 16	C 62S 80E 2
108-40-10010	PETERSBURG D-2	56 46 23 132 36 21	C 59S 81E11
		56 48 6 132 36 9	C 58S 81E35
108-40-10020	PETERSBURG D-2	56 47 26 132 30 32	C 59S 82E 4
Bussy Creek		56 48 10 132 31 25	C 58S 82E32
108-40-10050	PETERSBURG D-2	56 46 15 132 26 18	C 59S 82E12
	PETERSBURG C-2	56 44 49 132 25 37	C 59S 82E24
108-40-10050-2003	PETERSBURG D-2	56 46 3 132 25 48	C 59S 82E12
		56 45 58 132 25 21	C 59S 82E12
108-40-10060	PETERSBURG C-2	56 42 33 132 32 26	C 59S 82E32
		56 43 2 132 30 5	C 59S 82E33

Stream/Lake	Map Sheet	Lat./Long.	Legal
108-40-10070	PETERSBURG C-2	56 41 29 132 29 27	C 60S 82E10
		56 42 16 132 29 6	C 60S 82E 3
108-40-10075	PETERSBURG C-2	56 40 31 132 30 8	C 60S 82E16
		56 39 44 132 29 8	C 60S 82E22
108-40-10075-2002	PETERSBURG C-2	56 40 21 132 30 0	C 60S 82E16
		56 39 47 132 30 24	C 60S 82E21
108-40-10075-2006	PETERSBURG C-2	56 39 51 132 29 36	C 60S 82E16
		56 39 41 132 29 57	C 60S 82E21
108-40-10080	PETERSBURG C-2	56 40 45 132 27 51	C 60S 82E11
		56 41 11 132 27 27	C 60S 82E11
108-40-10085	PETERSBURG C-2	56 40 10 132 28 2	C 60S 82E15
		56 39 36 132 28 4	C 60S 82E22
108-40-10090	PETERSBURG C-2	56 40 20 132 25 26	C 60S 82E13
		56 40 42 132 24 41	C 60S 83E18
108-40-10100	PETERSBURG C-2	56 39 52 132 25 22	C 60S 82E13
		56 38 40 132 27 35	C 60S 82E26
108-40-10110	PETERSBURG C-2	56 37 15 132 29 1	C 60S 82E34
		56 38 18 132 27 2	C 60S 82E26
108-40-10115	PETERSBURG C-2	56 37 13 132 28 56	C 61S 83E 5
		56 38 15 132 26 39	C 60S 82E26
108-40-10120	PETERSBURG C-2	56 36 37 132 29 21	C 61S 83E 5
		56 37 50 132 26 26	C 60S 82E35
108-40-10130	PETERSBURG C-2	56 36 25 132 28 21	C 61S 83E 4
		56 37 46 132 23 48	C 60S 83E31
108-40-10130-2005	PETERSBURG C-2	56 37 10 132 26 34	C 61S 83E 3
		56 37 37 132 26 7	C 60S 82E36
108-40-10135	PETERSBURG C-2	56 34 53 132 26 41	C 61S 83E15
		56 35 28 132 25 3	C 61S 83E14
108-40-10137	PETERSBURG C-2	56 34 15 132 25 57	C 61S 83E22
		56 35 15 132 24 47	C 61S 83E14
108-40-10140	PETERSBURG C-2	56 37 30 132 23 13	C 60S 83E31
		56 38 9 132 23 24	C 60S 83E30
108-40-10150	PETERSBURG C-1	56 38 20 132 19 29	C 60S 83E27
	BRADFIELD CANAL C-6	56 39 31 131 50 54	C 60S 86E24

Stream/Lake	Map Sheet	Lat./Long.	Legal
108-40-10150-2004	PETERSBURG C-1	56 38 43 132 17 7	C 60S 83E26
Government Creek		56 38 11 132 15 44	C 60S 83E25
108-40-10150-2007	PETERSBURG C-1	56 41 6 132 18 19	C 60S 83E11
		56 41 41 132 19 31	C 60S 83E 3
108-40-10150-2008	PETERSBURG C-1	56 40 13 132 15 4	C 60S 84E18
Andrew Creek		56 38 47 132 10 59	C 60S 84E21
108-40-10150-2008-3010	PETERSBURG C-1	56 39 3 132 12 14	C 60S 84E20
		56 35 30 132 8 36	C 61S 85E 9
108-40-10150-2010	PETERSBURG C-1	56 41 43 132 10 25	C 60S 84E 3
Andrew Slough		56 40 12 132 14 52	C 60S 84E18
108-40-10150-2010-3010	PETERSBURG C-1	56 40 51 132 11 22	C 60S 84E 9
		56 40 47 132 10 46	C 60S 84E 9
108-40-10150-2011	PETERSBURG C-1	56 41 50 132 16 2	C 60S 83E 1
		56 41 52 132 16 54	C 60S 83E 1
108-40-10150-2011-0010	PETERSBURG C-1	56 41 57 132 16 2	C 60S 83E 1
Figure Eight Lake			
108-40-10150-2015	PETERSBURG C-1	56 41 41 132 13 21	C 60S 84E 5
		56 42 11 132 15 9	C 60S 84E 6
108-40-10150-2019	PETERSBURG C-1	56 42 17 132 10 23	C 60S 84E 3
		56 43 37 132 11 27	C 59S 84E28
108-40-10150-2021	PETERSBURG C-1	56 42 18 132 10 13	C 60S 84E 3
		56 43 23 132 9 56	C 59S 84E27
108-40-10150-2025	PETERSBURG C-1	56 42 54 132 6 48	C 59S 84E36
		56 43 12 132 8 32	C 59S 84E35
108-40-10150-2027	PETERSBURG C-1	56 42 58 132 6 46	C 59S 84E36
		56 43 16 132 8 18	C 59S 84E35
108-40-10150-2029	PETERSBURG C-1	56 42 49 132 6 17	C 59S 84E36
Shakes Slough		56 43 43 132 7 25	C 59S 84E25
108-40-10150-2029-3050	PETERSBURG C-1	56 43 41 132 7 32	C 59S 84E26
		56 44 1 132 8 39	C 59S 84E26
108-40-10150-2033	PETERSBURG C-1	56 42 56 132 4 29	C 59S 85E31
Ketili River	BRADFIELD CANAL C-6	56 40 21 131 56 29	C 60S 85E13
108-40-10150-2033-3007	PETERSBURG C-1	56 43 15 132 3 38	C 59S 85E32
		56 45 0 132 2 4	C 59S 85E21

Stream/Lake	Map Sheet	Lat./Long.	Legal
108-40-10150-2033-3015	BRADFIELD CANAL C-6	56 42 24 131 59 30 56 43 1 131 58 50	C 60S 85E 2 C 59S 85E35
108-40-10150-2033-3017	BRADFIELD CANAL C-6	56 42 22 131 59 28 56 42 6 131 58 24	C 60S 85E 2 C 60S 85E 2
108-40-10150-2033-3021 Ketili Creek	BRADFIELD CANAL C-6	56 41 32 131 57 57 56 40 22 131 52 50	C 60S 85E12 C 60S 86E14
108-40-10150-2033-3021-0010 Barnes Lake	BRADFIELD CANAL C-6	56 40 33 131 54 4	C 60S 86E15
108-40-10150-2033-3021-4005	BRADFIELD CANAL C-6	56 41 46 131 56 29 56 42 1 131 56 27	C 60S 85E 1 C 60S 86E 4
108-40-10150-2033-3021-4009	BRADFIELD CANAL C-6	56 41 28 131 55 26 56 41 37 131 55 15	C 60S 86E 9 C 60S 86E 4
108-40-10150-2033-3021-4015	BRADFIELD CANAL C-6	56 40 36 131 53 46 56 41 2 131 52 38	C 60S 86E15 C 60S 86E11
108-40-10150-2034 Shuktusa Branch	PETERSBURG C-1	56 42 13 132 4 33 56 40 11 132 6 46	C 60S 85E 6 C 60S 84E13
108-40-10150-2034-3006	PETERSBURG C-1	56 41 0 132 6 18 56 41 18 132 6 58	C 60S 84E12 C 60S 84E12
108-40-10150-2050 Goat Creek	BRADFIELD CANAL C-6	56 39 58 131 58 12 56 39 29 131 58 37	C 60S 85E14 C 60S 85E23
108-40-10150-2055 Guerin Slough	BRADFIELD CANAL C-6	56 40 7 131 55 47 56 40 2 131 51 10	C 60S 86E16 C 60S 86E13
108-40-10150-2060 Kikahe River	BRADFIELD CANAL C-6	56 38 43 131 53 49 56 35 17 131 52 12	C 60S 86E27 C 61S 87E17
108-40-10150-2060-3010	BRADFIELD CANAL C-6	56 36 32 131 52 33 56 36 32 131 53 4	C 61S 87E 5 C 61S 87E 6
108-40-10260	PETERSBURG C-2	56 34 36 132 21 54 56 34 27 132 21 37	C 61S 84E19 C 61S 84E19
108-40-10270	PETERSBURG B-1	56 27 48 132 18 23 56 27 28 132 18 25	C 62S 84E28 C 62S 84E33
108-40-10380	PETERSBURG C-3 PETERSBURG B-3	56 32 18 132 45 18 56 26 19 132 41 2	C 61S 81E34 C 63S 82E 6
108-40-10380-2002	PETERSBURG C-3	56 32 13 132 45 22 56 32 1 132 46 1	C 61S 81E34 C 62S 81E 4

Stream/Lake	Map Sheet	Lat./Long.	Legal
108-40-10400	PETERSBURG B-3	56 26 55 132 41 41	C 62S 81E36
		56 26 42 132 41 58	C 62S 81E36
108-40-10400-2006	PETERSBURG C-3	56 32 43 132 47 56	C 61S 81E32
		56 32 4 132 49 12	C 61S 81E31
108-40-10500	PETERSBURG C-3	56 34 39 132 44 26	C 61S 81E15
		56 34 20 132 47 4	C 61S 81E21
108-40-10500-2002	PETERSBURG C-3	56 34 52 132 44 30	C 61S 81E15
		56 36 46 132 41 59	C 61S 81E 1
108-40-10500-2002-3004	PETERSBURG C-3	56 35 5 132 44 6	C 61S 81E14
		56 34 36 132 42 56	C 61S 81E23
108-40-10550	PETERSBURG C-3	56 32 28 132 40 38	C 61S 82E31
		56 32 26 132 41 36	C 61S 81E36
108-40-10600	PETERSBURG C-2	56 33 16 132 38 33	C 61S 82E29
		56 34 25 132 38 55	C 61S 82E20
108-40-10800	PETERSBURG C-2	56 38 43 132 37 49	C 60S 81E27
	PETERSBURG C-3	56 37 50 132 41 26	C 60S 81E32
108-40-10800-2011	PETERSBURG C-3	56 38 20 132 40 23	C 60S 81E28
		56 37 49 132 40 8	C 60S 81E33
108-40-10850	PETERSBURG C-2	56 40 24 132 38 45	C 60S 81E15
	PETERSBURG C-3	56 39 27 132 40 42	C 60S 81E20
108-40-10850-0001	PETERSBURG C-3	56 40 9 132 40 23	C 60S 81E16
108-50-10030	PETERSBURG C-3	56 41 51 132 42 47	C 60S 81E 6
Big Creek		56 39 6 132 50 28	C 60S 80E20
108-50-10030-2006	PETERSBURG C-3	56 41 14 132 43 51	C 60S 80E12
		56 41 5 132 45 18	C 60S 80E11
108-50-10030-2007	PETERSBURG C-3	56 41 4 132 43 26	C 60S 81E 7
		56 38 42 132 43 20	C 60S 81E30
108-50-10030-2025	PETERSBURG C-3	56 39 9 132 46 29	C 60S 80E23
		56 38 15 132 46 28	C 60S 80E26
108-50-10030-2031	PETERSBURG C-3	56 38 45 132 48 41	C 60S 80E28
		56 38 9 132 48 30	C 60S 80E28
108-50-10030-2035	PETERSBURG C-3	56 38 52 132 49 8	C 60S 80E28
		56 38 7 132 48 58	C 60S 80E28

Stream/Lake	Map Sheet	Lat./Long.	Legal
108-50-10035	PETERSBURG C-3	56 43 7 132 44 26	C 59S 80E36
		56 43 12 132 47 27	C 59S 80E34
108-50-10035-2006	PETERSBURG C-3	56 43 18 132 45 57	C 59S 80E26
		56 43 41 132 45 51	C 59S 80E26
108-50-10040	PETERSBURG D-3	56 45 32 132 46 39	C 59S 80E14
		56 45 14 132 47 13	C 59S 80E15
108-50-10050	PETERSBURG D-3	56 46 14 132 47 51	C 59S 80E10
		56 46 5 132 48 30	C 59S 80E 9
108-60-10005	PETERSBURG D-3	56 57 56 132 54 41	C 56S 79E31
		56 58 8 132 54 19	C 56S 79E31
108-60-10010	PETERSBURG D-3	56 57 25 132 53 31	C 57S 79E 1
		56 58 1 132 53 8	C 56S 79E32
108-60-10012	PETERSBURG D-3	56 57 15 132 53 9	C 57S 79E 1
		56 57 15 132 50 24	C 57S 80E 5
108-60-10020	PETERSBURG D-3	56 56 28 132 52 54	C 57S 80E 7
		56 56 42 132 51 20	C 57S 80E 8
108-60-10025	PETERSBURG D-3	56 54 59 132 51 27	C 57S 80E20
		56 55 47 132 48 57	C 57S 80E16
108-60-10025-2005	PETERSBURG D-3	56 55 42 132 50 40	C 57S 80E17
		56 56 34 132 49 15	C 57S 80E 9
108-60-10030	PETERSBURG D-3	56 54 15 132 49 41	C 57S 80E28
Muddy River	PETERSBURG D-2	56 53 26 132 39 53	C 57S 81E33
108-60-10030-2011	PETERSBURG D-3	56 55 37 132 45 56	C 57S 80E14
		56 53 57 132 42 15	C 57S 81E30
108-60-10030-2012	PETERSBURG D-3	56 55 5 132 45 18	C 57S 80E23
		56 54 25 132 44 36	C 57S 80E24
108-60-10030-2022	PETERSBURG D-3	56 53 16 132 42 7	C 57S 81E32
		56 51 47 132 41 18	C 58S 81E 8
108-60-10030-2025	PETERSBURG D-3	56 53 38 132 40 26	C 57S 81E28
		56 54 26 132 42 6	C 57S 81E20
108-60-10032	PETERSBURG D-3	56 54 15 132 49 6	C 57S 80E28
		56 54 54 132 48 13	C 57S 80E22
108-60-10035	PETERSBURG D-3	56 54 2 132 47 58	C 57S 80E27
		56 54 31 132 48 22	C 57S 80E22

Stream/Lake	Map Sheet	Lat./Long.	Legal
108-60-10040	PETERSBURG D-3	56 53 25 132 47 55	C 57S 80E34
		56 53 5 132 46 38	C 57S 80E35
108-60-10046	PETERSBURG D-3	56 47 45 132 51 44	C 58S 80E31
		56 47 14 132 51 48	C 59S 80E 6
108-60-10048	PETERSBURG D-3	56 47 48 132 52 12	C 58S 80E31
		56 47 32 132 53 4	C 59S 80E 6
108-60-10050	PETERSBURG D-3	56 48 0 132 53 30	C 58S 79E36
		56 47 46 132 54 39	C 58S 79E36
108-60-10052	PETERSBURG D-3	56 48 16 132 54 33	C 58S 79E36
		56 47 54 132 55 2	C 58S 79E35
108-60-10060	PETERSBURG D-3	56 52 47 132 58 11	C 57S 79E33
Fivemile Creek	PETERSBURG D-4	56 52 23 133 0 56	C 58S 79E 5
109-10-10010	PORT ALEXANDER B-3	56 16 36 134 40 30	C 64S 69E32
		56 16 25 134 40 51	C 64S 69E32
109-10-10020	PORT ALEXANDER B-3	56 17 31 134 40 57	C 64S 69E29
		56 17 24 134 41 15	C 64S 69E30
109-10-10030	PORT ALEXANDER B-3	56 19 21 134 42 15	C 64S 69E18
		56 19 40 134 42 26	C 64S 69E18
109-10-10040	PORT ALEXANDER B-3	56 20 13 134 40 13	C 64S 69E 8
		56 20 21 134 40 28	C 64S 69E 8
109-10-10050	PORT ALEXANDER B-2	56 20 49 134 38 59	C 64S 69E 4
		56 21 2 134 39 6	C 64S 69E 4
109-10-10060	PORT ALEXANDER B-2	56 22 4 134 37 59	C 63S 69E34
		56 22 12 134 38 50	C 63S 69E33
109-10-10090	PORT ALEXANDER B-2	56 22 49 134 39 4	C 63S 69E28
		56 22 28 134 39 46	C 63S 69E29
109-10-10100	PORT ALEXANDER B-3	56 22 54 134 42 8	C 63S 69E30
		56 22 50 134 42 18	C 63S 69E30
109-10-10110	PORT ALEXANDER B-3	56 22 42 134 43 45	C 63S 68E25
		56 22 31 134 43 35	C 63S 68E25
109-10-10115	PORT ALEXANDER B-3	56 22 43 134 43 50	C 63S 68E25
		56 22 29 134 44 48	C 63S 68E26
109-10-10120	PORT ALEXANDER B-3	56 23 35 134 42 57	C 63S 68E24
		56 24 7 134 43 3	C 63S 68E13

Stream/Lake	Map Sheet	Lat./Long.	Legal
109-10-10130	PORT ALEXANDER B-2	56 23 41 134 39 31	C 63S 69E21
		56 23 49 134 39 37	C 63S 69E21
109-10-10140	PORT ALEXANDER B-2	56 24 30 134 38 11	C 63S 69E16
		56 24 35 134 38 57	C 63S 69E16
109-10-10150	PORT ALEXANDER B-2	56 25 17 134 38 55	C 63S 69E 9
		56 25 0 134 39 36	C 63S 69E 9
109-10-10160	PORT ALEXANDER B-3	56 26 16 134 44 52	C 63S 68E 2
		56 25 37 134 44 55	C 63S 68E11
109-10-10165	PORT ALEXANDER B-3	56 26 35 134 44 34	C 63S 68E 2
		56 27 34 134 44 22	C 62S 68E26
109-10-10165-0010 Nakvassin Lake	PORT ALEXANDER B-3	56 27 12 134 44 15	C 62S 68E36
109-10-10170	PORT ALEXANDER B-2	56 26 25 134 38 39	C 63S 69E 4
		56 26 41 134 39 36	C 62S 69E33
109-10-10175	PORT ALEXANDER B-2	56 27 20 134 38 40	C 62S 69E33
		56 27 37 134 39 6	C 62S 69E28
109-10-10180	PORT ALEXANDER C-3	56 30 59 134 40 10	C 62S 69E 5
		56 30 41 134 40 20	C 62S 69E 8
109-10-10185	PORT ALEXANDER C-3	56 31 10 134 40 10	C 62S 69E 5
		56 31 11 134 40 30	C 62S 69E 5
109-10-10210	PORT ALEXANDER C-3	56 32 20 134 45 29	C 61S 68E35
		56 32 16 134 45 26	C 61S 68E35
109-10-10230	PORT ALEXANDER C-3	56 33 11 134 44 41	C 61S 68E26
		56 33 30 134 45 41	C 61S 68E26
109-10-10230-2006	PORT ALEXANDER C-3	56 33 30 134 45 34	C 61S 68E26
		56 33 35 134 45 33	C 61S 68E23
109-10-10250	PORT ALEXANDER C-3	56 35 4 134 40 13	C 61S 69E17
		56 34 22 134 41 5	C 61S 69E20
109-10-10250-0010	PORT ALEXANDER C-3	56 34 45 134 40 42	C 61S 69E17
109-10-10255	PORT ALEXANDER C-3	56 36 9 134 40 12	C 61S 69E 8
		56 36 15 134 41 0	C 61S 69E 5
109-10-10260	PORT ALEXANDER C-3	56 36 53 134 40 28	C 61S 69E 5
		56 36 56 134 40 57	C 61S 69E 5

Stream/Lake	Map Sheet	Lat./Long.	Legal
109-10-10270	PORT ALEXANDER C-3	56 37 54 134 40 47	C 60S 68E27
		56 37 33 134 44 0	C 60S 68E32
109-10-10270-0010 Brentwood Lake	PORT ALEXANDER C-3	56 37 49 134 42 8	C 60S 68E33
109-10-10280	PORT ALEXANDER C-3	56 38 5 134 40 39	C 60S 68E27
		56 38 45 134 40 55	C 60S 68E27
109-10-10280-0010 Parry Lake	PORT ALEXANDER C-3	56 39 6 134 41 8	C 60S 68E22
109-20-10010	PORT ALEXANDER C-2	56 34 6 134 37 44	C 61S 69E22
		56 34 6 134 37 55	C 61S 69E22
109-20-10020	PORT ALEXANDER C-2	56 37 49 134 37 33	C 60S 68E36
		56 37 49 134 38 6	C 60S 68E36
109-20-10030	PORT ALEXANDER C-2	56 39 18 134 37 47	C 60S 68E24
		56 39 16 134 38 2	C 60S 68E24
109-20-10040	PORT ALEXANDER C-2	56 40 27 134 37 52	C 60S 68E13
		56 40 25 134 38 8	C 60S 68E13
109-20-10050	PORT ALEXANDER C-2	56 41 46 134 38 1	C 60S 68E 1
		56 41 47 134 38 13	C 60S 68E 1
109-20-10060	PORT ALEXANDER C-2	56 43 40 134 39 29	C 59S 68E26
		56 43 33 134 39 22	C 59S 68E26
109-20-10070	PORT ALEXANDER C-3	56 42 11 134 45 2	C 60S 68E 6
		56 41 20 134 46 7	C 60S 68E 7
109-20-10070-0010	PORT ALEXANDER C-3	56 41 12 134 46 52	C 60S 67E12
109-20-10070-2005	PORT ALEXANDER C-3	56 41 27 134 45 48	C 60S 68E 6
		56 41 13 134 45 50	C 60S 68E 7
109-20-10080	PORT ALEXANDER C-3	56 42 15 134 41 51	C 59S 68E33
		56 41 49 134 42 28	C 60S 68E 4
109-20-10100	PORT ALEXANDER D-3	56 46 42 134 43 44	C 59S 68E 5
		56 46 25 134 44 4	C 59S 68E 8
109-20-10110	PORT ALEXANDER D-3	56 47 12 134 44 50	C 59S 68E 5
		56 47 12 134 45 8	C 59S 68E 6
109-20-10120	PORT ALEXANDER D-3	56 47 36 134 40 24	C 58S 68E34
		56 47 36 134 40 39	C 58S 68E34

Stream/Lake	Map Sheet	Lat./Long.	Legal
109-20-10130	PORT ALEXANDER D-3	56 49 42 134 41 30	C 58S 68E22
		56 49 45 134 44 32	C 58S 68E20
109-20-10130-0010	PORT ALEXANDER D-3	56 49 28 134 41 58	C 58S 68E21
109-20-10130-2005	PORT ALEXANDER D-3	56 49 3 134 42 28	C 58S 68E28
		56 48 38 134 42 59	C 58S 68E28
109-20-10160	PORT ALEXANDER D-3	56 52 4 134 48 28	C 58S 67E 2
		56 54 53 134 52 24	C 57S 67E21
109-20-10160-2001	PORT ALEXANDER D-3	56 51 54 134 48 54	C 58S 67E 2
		56 50 17 134 49 4	C 58S 67E14
109-20-10160-2001-3004	PORT ALEXANDER D-3	56 51 19 134 50 4	C 58S 67E10
		56 50 37 134 51 7	C 58S 67E15
109-20-10160-2003	PORT ALEXANDER D-3	56 52 52 134 51 26	C 57S 67E33
		56 52 36 134 52 6	C 58S 67E 4
109-20-10160-2005	PORT ALEXANDER D-3	56 53 28 134 51 38	C 57S 67E33
		56 53 31 134 51 59	C 57S 67E28
109-20-10160-2006	PORT ALEXANDER D-3	56 53 29 134 51 36	C 57S 67E33
		56 53 31 134 51 19	C 57S 67E28
109-20-10160-2009	PORT ALEXANDER D-3	56 54 13 134 52 13	C 57S 67E28
		56 54 31 134 52 52	C 57S 67E20
109-20-10170	PORT ALEXANDER D-3	56 52 31 134 48 2	C 58S 67E 2
		56 52 40 134 48 22	C 57S 67E35
109-20-10180	PORT ALEXANDER D-3	56 51 23 134 43 29	C 58S 68E 8
		56 51 31 134 43 30	C 58S 68E 8
109-20-10190	PORT ALEXANDER D-3	56 54 45 134 42 56	C 57S 68E21
		56 54 22 134 43 10	C 57S 68E21
109-20-10200	PORT ALEXANDER D-3	56 54 42 134 43 49	C 57S 68E20
		56 54 18 134 47 37	C 57S 67E25
109-20-10200-2008	PORT ALEXANDER D-3	56 54 33 134 47 27	C 57S 67E24
		56 54 37 134 47 59	C 57S 67E23
109-20-10210	PORT ALEXANDER D-3	56 55 31 134 44 40	C 57S 68E17
		56 55 21 134 45 29	C 57S 68E18
109-20-10220	PORT ALEXANDER D-3	56 56 55 134 44 33	C 57S 68E 8
		56 56 48 134 44 31	C 57S 68E 8

Stream/Lake	Map Sheet	Lat./Long.	Legal
109-20-10230	PORT ALEXANDER D-3	56 58 24 134 45 34	C 56S 67E33
		56 58 37 134 45 44	C 56S 67E33
109-20-12222-2008	PORT ALEXANDER C-3	56 41 13 134 47 3	C 60S 67E12
		56 41 20 134 47 6	C 60S 67E12
109-30-10010	SITKA A-1	57 11 7 134 14 3	C 54S 70E14
		57 12 18 134 13 32	C 54S 70E12
109-30-10025	SITKA A-1	57 14 56 134 17 2	C 53S 70E28
		57 14 34 134 15 12	C 53S 70E27
109-30-10030	SITKA B-1	57 15 26 134 17 38	C 53S 70E21
		57 16 58 134 17 27	C 53S 70E16
109-30-10030-2007	SITKA B-1	57 16 27 134 17 22	C 53S 70E16
		57 16 25 134 17 46	C 53S 70E16
109-30-10030-2008	SITKA B-1	57 16 29 134 17 20	C 53S 70E16
		57 16 42 134 16 53	C 53S 70E16
109-30-10040	SITKA B-1	57 15 12 134 17 53	C 53S 70E28
	SITKA B-2	57 15 20 134 21 27	C 53S 70E30
109-30-10050	SITKA A-1	57 12 45 134 18 35	C 54S 70E 8
	SITKA A-2	57 13 15 134 20 34	C 54S 70E 6
109-30-10060	SITKA A-1	57 11 53 134 18 11	C 54S 70E16
		57 11 32 134 19 51	C 54S 70E17
109-30-10060-0020	SITKA A-2	57 11 9 134 20 33	C 54S 70E18
109-30-10080	SITKA A-2	57 9 47 134 21 11	C 54S 70E30
		57 10 22 134 22 36	C 54S 69E24
109-30-10100	SITKA A-2	57 7 56 134 22 13	C 55S 69E 1
		57 9 24 134 23 20	C 54S 69E26
109-30-10110	SITKA A-2	57 7 59 134 23 14	C 55S 69E 2
		57 8 42 134 24 30	C 54S 69E35
109-30-10130	SITKA A-2	57 7 18 134 23 59	C 55S 69E11
		57 7 24 134 26 34	C 55S 69E 9
109-30-10130-2005	SITKA A-2	57 6 49 134 25 1	C 55S 69E10
		57 6 46 134 26 11	C 55S 69E10
109-30-10160	SITKA A-2	57 3 22 134 32 10	C 55S 68E36
		57 4 42 134 29 59	C 55S 69E30

Stream/Lake	Map Sheet	Lat./Long.	Legal
109-30-10170	SITKA A-2	57 3 33 134 32 25	C 55S 68E36
		57 4 50 134 31 6	C 55S 68E25
109-30-10190	SITKA A-2	57 2 24 134 33 51	C 56S 68E 2
		57 3 13 134 34 0	C 56S 68E 2
109-30-10210	SITKA A-2	57 2 18 134 34 40	C 56S 68E 3
		57 2 38 134 34 37	C 56S 68E 3
109-30-10230	SITKA A-2	57 2 27 134 35 11	C 56S 68E 3
		57 2 47 134 35 3	C 56S 68E 3
109-30-10230-2002	SITKA A-2	57 2 33 134 35 2	C 56S 68E 3
		57 2 41 134 34 50	C 56S 68E 3
109-30-10260	SITKA B-1	57 16 18 134 9 27	C 53S 71E17
		57 16 40 134 13 25	C 53S 70E13
109-30-10260-2011	SITKA B-1	57 16 33 134 12 37	C 53S 70E13
		57 16 19 134 12 23	C 53S 70E13
109-30-10260-2013	SITKA B-1	57 16 33 134 12 53	C 53S 70E13
		57 16 17 134 13 24	C 53S 70E13
109-30-10280	SITKA A-1	57 12 55 134 9 9	C 54S 71E 5
		57 12 56 134 9 56	C 54S 71E 5
109-42-10010	SITKA A-1	57 1 5 134 1 17	C 56S 72E18
	SUMDUM A-6	57 1 58 133 54 1	C 56S 72E12
109-42-10010-2004	SUMDUM A-6	57 1 16 133 59 35	C 56S 72E17
		57 1 12 133 53 48	C 56S 72E13
109-42-10015	SUMDUM A-6	57 0 4 133 59 9	C 56S 72E21
		57 0 12 133 57 32	C 56S 72E22
109-42-10030	PETERSBURG D-6	56 59 26 133 57 50	C 56S 72E28
		56 59 24 133 55 51	C 56S 72E26
109-42-10040	PETERSBURG D-6	56 58 13 133 55 56	C 56S 72E35
Gunnuk Creek		56 59 8 133 55 7	C 56S 72E26
109-42-10041	PETERSBURG D-6	56 58 9 133 55 42	C 56S 72E35
Little Gunnuk Creek		56 58 9 133 54 57	C 56S 72E35
109-42-10050	PETERSBURG D-6	56 55 56 133 52 6	C 57S 73E14
Sitkum Creek		56 57 57 133 50 59	C 56S 73E32
109-42-10050-2002	PETERSBURG D-6	56 56 13 133 52 2	C 57S 73E11
Jenny Creek		56 56 6 133 50 40	C 57S 73E13

Stream/Lake	Map Sheet	Lat./Long.	Legal
109-42-10050-2008	PETERSBURG D-6	56 57 22 133 51 0	C 57S 73E 1
		56 57 17 133 49 47	C 57S 73E 1
109-42-10070	PETERSBURG D-6	56 55 19 133 50 39	C 57S 73E13
Slo Duc Creek		56 55 23 133 49 43	C 57S 74E18
109-42-10090	PETERSBURG D-6	56 53 39 133 44 19	C 57S 74E27
Cathedral Falls Creek		56 54 20 133 42 49	C 57S 74E26
109-42-10100	PETERSBURG D-6	56 53 24 133 43 44	C 57S 74E34
Hamilton Creek	PETERSBURG D-5	56 54 6 133 24 30	C 57S 76E26
109-42-10100-2005	PETERSBURG D-6	56 52 24 133 40 7	C 58S 75E 6
	PETERSBURG D-5	56 53 54 133 37 17	C 57S 75E29
109-42-10100-2010	PETERSBURG D-5	56 52 26 133 37 21	C 58S 75E 5
		56 52 10 133 37 8	C 58S 75E 4
109-42-10100-2014	PETERSBURG D-5	56 52 24 133 34 39	C 58S 75E 3
		56 50 37 133 32 44	C 58S 75E14
109-42-10100-2017	PETERSBURG D-5	56 52 43 133 33 48	C 57S 75E35
		56 53 17 133 33 57	C 57S 75E35
109-42-10100-2022	PETERSBURG D-5	56 53 3 133 31 28	C 57S 75E36
		56 49 54 133 30 32	C 58S 76E19
109-42-10100-2023	PETERSBURG D-5	56 53 17 133 31 27	C 57S 75E36
		56 58 16 133 38 13	C 56S 74E34
109-42-10100-2023-3010	PETERSBURG D-5	56 55 14 133 33 25	C 57S 75E23
		56 55 56 133 32 21	C 57S 75E13
109-42-10100-2023-3019	PETERSBURG D-5	56 56 38 133 37 8	C 57S 75E 9
		56 56 29 133 37 50	C 57S 75E 8
109-42-10100-2023-3020	PETERSBURG D-5	56 56 46 133 37 6	C 57S 75E 9
		56 57 26 133 36 17	C 57S 75E 4
109-42-10100-2025	PETERSBURG D-5	56 53 20 133 31 21	C 57S 75E36
		56 55 7 133 30 44	C 57S 76E19
109-42-10100-2031	PETERSBURG D-5	56 53 54 133 26 30	C 57S 76E28
		56 55 1 133 27 35	C 57S 76E21
109-42-10110	PETERSBURG D-6	56 52 41 133 44 20	C 57S 74E34
		56 52 4 133 44 28	C 58S 74E 3
109-42-10120	PETERSBURG D-6	56 52 49 133 47 51	C 57S 74E32
		56 52 39 133 46 27	C 57S 74E33

Stream/Lake	Map Sheet	Lat./Long.	Legal
109-42-10300	PETERSBURG D-6	56 47 4 133 59 8	C 59S 73E 6
Kadake Creek	PORT ALEXANDER C-1	56 39 49 134 3 22	C 60S 72E15
109-42-10300-2003	PETERSBURG D-6	56 46 39 133 59 40	C 59S 72E 1
	PETERSBURG C-6	56 44 36 133 58 56	C 59S 73E19
109-42-10300-2010	PORT ALEXANDER D-1	56 45 15 134 2 33	C 59S 72E15
		56 45 18 134 8 15	C 59S 72E18
109-42-10300-2010-3007	PORT ALEXANDER D-1	56 45 20 134 6 1	C 59S 72E17
		56 45 0 134 5 44	C 59S 72E17
109-42-10300-2010-3010	PORT ALEXANDER D-1	56 45 30 134 6 56	C 59S 72E17
		56 45 38 134 7 0	C 59S 72E17
109-42-10300-2010-3011	PORT ALEXANDER D-1	56 45 28 134 6 53	C 59S 72E17
		56 45 20 134 6 55	C 59S 72E17
109-42-10300-2010-3014	PORT ALEXANDER D-1	56 45 19 134 8 15	C 59S 72E18
		56 45 40 134 8 11	C 59S 72E18
109-42-10300-2015	PORT ALEXANDER C-1	56 43 27 134 3 36	C 59S 72E27
		56 42 42 134 1 17	C 59S 72E35
109-42-10300-2015-3005	PORT ALEXANDER C-1	56 43 27 134 2 51	C 59S 72E27
		56 43 25 134 1 30	C 59S 72E26
109-42-10300-2018	PORT ALEXANDER C-1	56 42 42 134 3 53	C 59S 72E34
		56 42 47 134 6 15	C 59S 72E32
109-42-10300-2018-3005	PORT ALEXANDER C-1	56 42 52 134 5 5	C 59S 72E33
		56 42 25 134 5 24	C 59S 72E33
109-42-10300-2021	PORT ALEXANDER C-1	56 41 23 134 3 22	C 60S 72E 3
		56 41 13 134 2 9	C 60S 72E11
109-42-10300-2024	PORT ALEXANDER C-1	56 41 5 134 3 30	C 60S 72E10
		56 40 43 134 3 57	C 60S 72E 9
109-42-10400	PORT ALEXANDER D-1	56 50 0 134 0 53	C 58S 72E23
		56 50 15 134 2 15	C 58S 72E14
109-42-10500	PORT ALEXANDER D-1	56 54 53 134 9 41	C 57S 71E24
		56 54 11 134 8 45	C 57S 71E25
109-42-10550	PORT ALEXANDER D-1	56 54 56 134 10 49	C 57S 71E23
		56 54 3 134 10 34	C 57S 71E26
109-43-10018	PETERSBURG D-6	56 45 6 133 51 27	C 59S 73E14
		56 45 38 133 48 59	C 59S 74E18

Stream/Lake	Map Sheet	Lat./Long.	Legal
109-43-10030	PETERSBURG C-6	56 42 57 133 52 40	C 59S 73E35
		56 39 32 133 54 10	C 60S 73E22
109-43-10030-0010	PETERSBURG C-6	56 41 25 133 52 53	C 60S 73E 2
109-43-10030-2013	PETERSBURG C-6	56 40 15 133 52 45	C 60S 73E14
		56 39 54 133 52 21	C 60S 73E14
109-43-10035	PETERSBURG C-6	56 42 15 133 53 55	C 59S 73E34
		56 41 51 133 54 0	C 60S 73E 3
109-43-10050	PETERSBURG C-6	56 39 28 133 57 1	C 60S 73E20
		56 38 43 133 56 42	C 60S 73E29
109-43-10055	PETERSBURG C-6	56 37 46 133 57 57	C 60S 73E31
		56 37 38 133 57 43	C 60S 73E31
109-43-10060	PETERSBURG C-6	56 37 47 133 59 46	C 60S 72E36
		56 37 30 134 0 0	C 60S 72E36
109-43-10080	PORT ALEXANDER C-1	56 38 41 134 3 13	C 60S 72E27
		56 38 28 134 3 28	C 60S 72E27
109-43-10120	PETERSBURG C-6	56 40 52 133 57 17	C 60S 73E 8
		56 40 49 133 59 33	C 60S 72E12
109-43-10160	PETERSBURG C-6	56 43 33 133 56 23	C 59S 73E29
Crane Creek		56 43 16 133 58 32	C 59S 73E30
109-43-10160-2003	PETERSBURG C-6	56 43 37 133 57 33	C 59S 73E29
		56 43 12 133 57 48	C 59S 73E30
109-44-10020	PORT ALEXANDER D-1	56 53 18 134 9 22	C 57S 71E36
		56 53 34 134 9 18	C 57S 71E25
109-44-10025	PORT ALEXANDER D-1	56 53 1 134 8 37	C 57S 72E31
		56 52 42 134 7 47	C 57S 72E31
109-44-10350	PORT ALEXANDER D-1	56 50 32 134 6 32	C 58S 72E17
		56 49 11 134 4 44	C 58S 72E21
109-44-10350-2003	PORT ALEXANDER D-1	56 50 13 134 5 45	C 58S 72E17
Straight Creek		56 49 13 134 3 15	C 58S 72E22
109-44-10370	PORT ALEXANDER D-1	56 50 34 134 6 46	C 58S 72E17
		56 48 37 134 7 21	C 58S 72E30
109-44-10390	PORT ALEXANDER D-1	56 50 32 134 9 15	C 58S 71E13
Saginaw Creek		56 49 10 134 13 15	C 58S 71E27

Stream/Lake	Map Sheet	Lat./Long.	Legal
109-44-10390-2003	PORT ALEXANDER D-1	56 49 50 134 9 51	C 58S 71E24
		56 47 35 134 10 40	C 58S 71E35
109-45-10090	PORT ALEXANDER D-1	56 48 59 134 16 42	C 58S 71E30
		56 49 18 134 16 13	C 58S 71E20
109-45-10100	PORT ALEXANDER D-1	56 48 22 134 16 28	C 58S 71E29
		56 46 36 134 15 43	C 59S 71E 5
109-45-10100-2003	PORT ALEXANDER D-1	56 48 6 134 15 56	C 58S 71E32
		56 47 29 134 14 53	C 58S 71E33
109-45-10130	PORT ALEXANDER D-1	56 47 5 134 17 49	C 59S 71E 6
		56 45 26 134 17 56	C 59S 71E18
109-45-10150	PORT ALEXANDER D-1	56 48 57 134 18 7	C 58S 70E25
		56 48 26 134 18 28	C 58S 70E25
109-45-10160	PORT ALEXANDER D-1	56 49 2 134 19 4	C 58S 70E25
		56 48 39 134 19 28	C 58S 70E25
109-45-10170	PORT ALEXANDER D-2	56 49 52 134 20 14	C 58S 70E23
		56 48 49 134 21 9	C 58S 70E26
109-45-10190	PORT ALEXANDER D-2	56 51 13 134 22 41	C 58S 70E10
		56 50 43 134 22 11	C 58S 70E15
109-50-10050	PORT ALEXANDER D-1	56 53 54 134 18 49	C 57S 70E25
		56 53 34 134 17 29	C 57S 71E30
109-50-10070	PORT ALEXANDER D-1	56 53 46 134 19 20	C 57S 70E25
Dean Creek		56 51 18 134 17 26	C 58S 71E 7
109-51-10050	PORT ALEXANDER D-2	56 46 34 134 23 27	C 59S 70E 9
		56 46 43 134 22 37	C 59S 70E 3
109-52-10010	PORT ALEXANDER C-2	56 40 32 134 20 30	C 60S 70E11
	PORT ALEXANDER C-1	56 41 26 134 19 33	C 60S 70E 1
109-52-10020	PORT ALEXANDER C-1	56 39 51 134 19 19	C 60S 70E13
		56 40 22 134 18 4	C 60S 70E13
109-52-10040	PORT ALEXANDER C-1	56 39 53 134 16 0	C 60S 71E17
		56 40 20 134 16 25	C 60S 71E17
109-52-10055	PORT ALEXANDER C-1	56 40 43 134 15 12	C 60S 71E 8
		56 40 44 134 15 43	C 60S 71E 8
109-52-10060	PORT ALEXANDER C-1	56 41 19 134 15 6	C 60S 71E 8
		56 41 56 134 14 58	C 60S 71E 5

Stream/Lake	Map Sheet	Lat./Long.	Legal
109-52-10070	PORT ALEXANDER C-1	56 41 51 134 14 0	C 60S 71E 4
		56 43 29 134 14 17	C 59S 71E28
109-52-10080	PORT ALEXANDER C-1	56 40 48 134 12 52	C 60S 71E10
		56 41 21 134 11 24	C 60S 71E11
109-52-10090	PORT ALEXANDER C-1	56 38 40 134 15 28	C 60S 71E29
		56 38 27 134 16 8	C 60S 71E29
109-52-10200	PORT ALEXANDER C-1	56 38 58 134 9 28	C 60S 71E24
		56 39 37 134 9 53	C 60S 71E24
109-52-10280	PORT ALEXANDER C-1	56 38 48 134 4 53	C 60S 72E21
		56 39 6 134 4 47	C 60S 72E21
109-52-10300	PORT ALEXANDER C-1	56 38 35 134 4 50	C 60S 72E28
		56 38 1 134 3 43	C 60S 72E27
109-52-10330	PORT ALEXANDER C-1	56 37 8 134 6 38	C 60S 72E32
		56 36 31 134 6 13	C 61S 72E 1
109-52-10350	PORT ALEXANDER C-1	56 37 12 134 7 1	C 60S 72E32
		56 37 1 134 7 29	C 61S 72E 2
109-52-10350-0010 Kutlaku Creek	PORT ALEXANDER C-1	56 36 38 134 8 13	C 61S 72E 2
109-52-10550 Kwatahein Creek	PORT ALEXANDER C-1	56 35 44 134 13 58	C 61S 72E 7
		56 34 56 134 9 26	C 61S 72E15
109-61-10050	PORT ALEXANDER A-1	56 12 48 134 14 57	C 65S 72E22
		56 12 40 134 13 52	C 65S 72E26
109-61-10070	PORT ALEXANDER A-1	56 10 27 134 14 4	C 66S 72E 2
		56 10 58 134 12 52	C 66S 72E 1
109-61-10090	PORT ALEXANDER A-1	56 9 19 134 12 20	C 66S 72E12
		56 8 35 134 11 25	C 66S 72E13
109-61-10110	PORT ALEXANDER A-1	56 8 32 134 12 44	C 66S 72E13
		56 8 2 134 12 3	C 66S 72E24
109-61-10170	PORT ALEXANDER A-1	56 6 24 134 12 33	C 66S 72E36
		56 6 35 134 11 24	C 66S 72E36
109-61-10200	PORT ALEXANDER A-1	56 3 34 134 9 59	C 67S 73E18
		56 4 15 134 10 11	C 67S 73E 7
109-61-10290	CRAIG D-7	55 54 17 134 18 34	C 69S 72E12
		55 53 51 134 17 36	C 69S 72E12

Stream/Lake	Map Sheet	Lat./Long.	Legal
109-62-10020	PORT ALEXANDER C-1	56 33 39 134 14 50	C 61S 71E24
		56 34 29 134 14 17	C 61S 72E18
109-62-10030	PORT ALEXANDER C-1	56 32 35 134 11 5	C 61S 72E33
		56 32 4 134 8 17	C 61S 72E35
109-62-10070	PORT ALEXANDER C-1	56 30 20 134 7 52	C 62S 72E11
		56 30 46 134 8 15	C 62S 72E11
109-62-10100	PORT ALEXANDER C-1	56 32 21 134 6 8	C 61S 72E36
		56 32 53 134 6 34	C 61S 72E25
109-62-10110	PORT ALEXANDER C-1	56 32 51 134 5 18	C 61S 73E30
		56 34 1 134 6 2	C 61S 72E24
109-62-10120	PORT ALEXANDER C-1	56 33 8 134 4 48	C 61S 73E30
		56 34 33 134 3 18	C 61S 73E17
109-62-10127	PORT ALEXANDER C-1	56 30 44 134 4 0	C 62S 73E 7
		56 31 8 134 3 57	C 62S 73E 6
109-62-10128	PORT ALEXANDER C-1	56 30 49 134 3 33	C 62S 73E 8
		56 31 11 134 3 34	C 62S 73E 5
109-62-10130 Alecks Creek	PORT ALEXANDER C-1	56 30 16 134 2 29	C 62S 73E 8
		56 32 50 134 2 39	C 61S 73E29
109-62-10130-2004	PORT ALEXANDER C-1	56 30 59 134 2 19	C 62S 73E 5
		56 31 11 134 1 24	C 62S 73E 4
109-62-10130-2004-0010 Alecks Lake	PORT ALEXANDER C-1	56 31 28 134 1 1	C 62S 73E 4
109-62-10140	PORT ALEXANDER B-1	56 28 29 134 1 59	C 62S 73E21
		56 28 38 134 0 5	C 62S 73E22
109-62-10150	PORT ALEXANDER B-1	56 27 39 134 2 20	C 62S 73E29
		56 27 17 134 2 28	C 62S 73E32
109-62-10165	PORT ALEXANDER B-1	56 26 58 134 3 47	C 62S 73E32
		56 27 5 134 3 29	C 62S 73E32
109-62-10170	PORT ALEXANDER B-1	56 26 6 134 2 43	C 63S 73E 5
		56 25 34 134 0 0	C 63S 73E10
109-62-10180	PORT ALEXANDER B-1	56 25 3 134 1 58	C 63S 73E 9
		56 23 12 134 0 21	C 63S 73E22
109-62-10200	PORT ALEXANDER B-1	56 21 47 134 2 27	C 63S 73E32
		56 20 59 134 1 43	C 64S 73E 4

Stream/Lake	Map Sheet	Lat./Long.	Legal
109-62-10220	PORT ALEXANDER B-1	56 20 30 134 3 24	C 64S 73E 8
		56 20 5 134 3 41	C 64S 73E 8
109-62-10240	PORT ALEXANDER B-1	56 21 44 134 4 2	C 63S 73E31
		56 21 38 134 4 1	C 63S 73E31
109-62-10240-2002	PORT ALEXANDER B-1	56 21 38 134 4 1	C 63S 73E31
		56 21 22 134 4 25	C 64S 73E 6
109-62-10259	PORT ALEXANDER B-1	56 22 39 134 4 51	C 63S 73E30
		56 22 35 134 4 42	C 63S 73E30
109-62-10260	PORT ALEXANDER B-1	56 22 39 134 4 53	C 63S 73E30
		56 22 38 134 5 24	C 63S 72E25
109-62-10280	PORT ALEXANDER B-1	56 22 28 134 7 11	C 63S 72E26
		56 21 22 134 6 38	C 64S 72E 1
109-62-10280-2004	PORT ALEXANDER B-1	56 21 54 134 6 59	C 63S 72E35
		56 21 49 134 7 10	C 63S 72E35
109-62-10290	PORT ALEXANDER B-1	56 21 44 134 10 8	C 63S 72E33
		56 21 22 134 9 24	C 64S 72E 3
109-62-10300	PORT ALEXANDER B-1	56 22 1 134 10 46	C 63S 72E33
		56 21 51 134 11 25	C 63S 72E33
109-62-10310	PORT ALEXANDER B-1	56 23 1 134 11 6	C 63S 72E28
		56 23 7 134 11 58	C 63S 72E29
109-62-10311	PORT ALEXANDER B-1	56 23 1 134 10 57	C 63S 72E28
		56 23 24 134 11 5	C 63S 72E21
109-62-10312	PORT ALEXANDER B-1	56 22 59 134 10 42	C 63S 72E28
		56 23 16 134 10 42	C 63S 72E21
109-62-10313	PORT ALEXANDER B-1	56 22 58 134 10 25	C 63S 72E28
		56 23 15 134 10 28	C 63S 72E21
109-62-10320	PORT ALEXANDER B-1	56 24 41 134 10 59	C 63S 72E16
		56 24 23 134 10 51	C 63S 72E16
109-62-10340	PORT ALEXANDER B-1	56 23 22 134 13 35	C 63S 72E19
		56 23 16 134 12 43	C 63S 72E20
109-62-10350	PORT ALEXANDER B-1	56 21 35 134 13 22	C 63S 72E31
		56 21 46 134 11 49	C 63S 72E32
109-62-10351	PORT ALEXANDER B-1	56 21 35 134 13 24	C 63S 72E31
		56 20 56 134 12 12	C 64S 72E 5

Stream/Lake	Map Sheet	Lat./Long.	Legal
109-63-10020	PORT ALEXANDER B-1	56 18 29 134 14 39	C 64S 72E19
		56 18 48 134 14 58	C 64S 71E24
109-63-10030	PORT ALEXANDER B-1	56 18 45 134 14 14	C 64S 72E19
		56 19 2 134 14 4	C 64S 72E18
109-63-10040	PORT ALEXANDER B-1	56 19 26 134 12 27	C 64S 72E17
		56 19 31 134 12 34	C 64S 72E17
109-63-10050	PORT ALEXANDER B-1	56 19 36 134 9 58	C 64S 72E15
		56 19 6 134 9 21	C 64S 72E15
109-63-10060	PORT ALEXANDER B-1	56 17 13 134 9 8	C 64S 72E27
		56 16 51 134 8 53	C 64S 72E34
109-63-10060-2001	PORT ALEXANDER B-1	56 17 12 134 9 4	C 64S 72E27
		56 17 26 134 8 28	C 64S 72E26
109-63-10070	PORT ALEXANDER B-1	56 17 35 134 12 24	C 64S 72E29
		56 17 32 134 12 7	C 64S 72E29
109-63-10070-0010	PORT ALEXANDER B-1	56 17 25 134 11 42	C 64S 72E29
109-63-10100	PORT ALEXANDER A-1	56 14 28 134 12 15	C 65S 72E13
		56 15 0 134 11 3	C 65S 73E 7
109-63-10110	PORT ALEXANDER A-1	56 14 20 134 12 24	C 65S 72E13
		56 13 38 134 12 34	C 65S 72E13
110-11-10030	PETERSBURG D-4	56 58 43 133 4 5	C 56S 78E30
Twelvemile Creek		56 55 55 133 4 43	C 57S 78E14
110-12-10030	SUMDUM A-3	57 4 8 132 52 22	C 55S 79E28
		57 4 20 132 52 44	C 55S 79E29
110-12-10035	SUMDUM A-3	57 4 41 132 52 14	C 55S 79E28
		57 5 20 132 53 4	C 55S 79E20
110-12-10050	SUMDUM A-3	57 4 52 132 47 14	C 55S 79E24
Scenery Creek		57 4 53 132 44 49	C 55S 80E19
110-12-10070	PETERSBURG D-3	56 57 53 132 47 12	C 56S 79E36
		56 56 22 132 42 37	C 57S 81E 7
110-12-10070-2004	PETERSBURG D-3	56 57 5 132 47 39	C 57S 80E 3
		56 56 29 132 44 36	C 57S 80E12
110-13-10050	SUMDUM A-4	57 4 0 133 1 16	C 55S 78E28
		57 5 38 133 2 43	C 55S 78E20

Stream/Lake	Map Sheet	Lat./Long.	Legal
110-13-10110	SUMDUM A-4	57 5 27 133 7 54	C 55S 77E23
		57 5 50 133 8 14	C 55S 77E14
110-14-10030	SUMDUM A-4	57 8 13 133 8 5	C 55S 77E 2
		57 6 33 133 7 27	C 55S 77E11
110-14-10050	SUMDUM A-4	57 9 32 133 7 38	C 54S 77E26
		57 8 41 133 5 53	C 54S 77E36
110-14-10070	SUMDUM A-4	57 9 42 133 8 46	C 54S 77E27
Farragut River	SUMDUM A-3	57 12 32 132 57 5	C 54S 78E12
110-14-10070-2010	SUMDUM A-3	57 10 38 132 58 37	C 54S 78E23
		57 9 50 132 57 53	C 54S 78E26
110-14-10070-2011	SUMDUM A-3	57 10 57 132 58 33	C 54S 78E14
		57 11 29 132 58 58	C 54S 78E15
110-14-10070-2015	SUMDUM A-3	57 11 49 132 58 1	C 54S 78E11
		57 12 38 132 58 32	C 54S 78E 2
110-14-10090	SUMDUM A-4	57 10 37 133 10 14	C 54S 77E21
		57 10 51 133 9 22	C 54S 77E22
110-14-10160	SUMDUM A-4	57 10 53 133 15 12	C 54S 76E13
		57 11 41 133 14 45	C 54S 77E18
110-14-10160-2003	SUMDUM A-4	57 11 4 133 15 20	C 54S 76E13
		57 11 9 133 15 42	C 54S 76E13
110-14-10210	SUMDUM A-4	57 8 32 133 15 31	C 54S 76E36
		57 8 19 133 16 31	C 54S 76E35
110-15-10010	SUMDUM A-5	57 9 58 133 29 35	C 54S 75E28
		57 10 44 133 27 58	C 54S 75E22
110-15-10020	SUMDUM A-5	57 9 45 133 28 38	C 54S 75E27
		57 10 13 133 27 3	C 54S 75E23
110-15-10030	SUMDUM A-5	57 8 46 133 25 18	C 54S 75E36
	SUMDUM A-4	57 9 46 133 18 56	C 54S 76E27
110-15-10030-2004	SUMDUM A-5	57 8 51 133 24 52	C 54S 75E36
		57 9 2 133 24 42	C 54S 75E36
110-15-10040	SUMDUM A-5	57 7 33 133 21 30	C 55S 76E 5
		57 7 47 133 20 10	C 55S 76E 4
110-15-10050	SUMDUM A-5	57 7 26 133 21 20	C 55S 76E 5
		57 7 24 133 20 8	C 55S 76E 4

Stream/Lake	Map Sheet	Lat./Long.	Legal
110-16-10010	PETERSBURG D-4	56 58 3 133 17 22	C 56S 76E35
		56 58 1 133 16 36	C 56S 76E35
110-16-10018	PETERSBURG D-4	56 55 57 133 15 5	C 57S 77E14
		56 55 29 133 13 9	C 57S 77E13
110-16-10030	PETERSBURG D-4	56 55 27 133 17 6	C 57S 77E16
		56 55 15 133 17 7	C 57S 77E16
110-16-10060	SUMDUM A-5	57 0 23 133 23 30	C 56S 76E19
		57 0 5 133 23 49	C 56S 76E19
110-16-10070	SUMDUM A-5	57 1 2 133 26 39	C 56S 75E14
		57 0 26 133 26 47	C 56S 75E23
110-16-10080	SUMDUM A-5	57 2 1 133 30 34	C 56S 75E 9
		57 1 6 133 30 33	C 56S 75E16
110-16-10090	SUMDUM A-5	57 2 7 133 31 56	C 56S 75E 8
		57 1 48 133 32 18	C 56S 75E 7
110-16-10100	SUMDUM A-5	57 2 36 133 33 41	C 56S 75E 6
		57 1 28 133 33 25	C 56S 75E 7
110-16-10110	SUMDUM A-5	57 3 9 133 38 3	C 55S 74E34
		57 0 0 133 34 55	C 56S 74E24
110-16-10110-2002	SUMDUM A-5	57 2 45 133 37 59	C 56S 74E 3
		57 0 29 133 39 56	C 56S 74E16
110-16-10110-2004	SUMDUM A-5	57 2 6 133 37 17	C 56S 74E10
		57 1 25 133 37 1	C 56S 74E11
110-16-10120	SUMDUM A-6	57 4 36 133 44 50	C 55S 73E25
		57 4 5 133 44 21	C 55S 73E25
110-16-10130	SUMDUM A-6	57 4 47 133 46 40	C 55S 73E22
		57 3 57 133 47 16	C 55S 73E27
110-16-10130-2003	SUMDUM A-6	57 4 41 133 46 42	C 55S 73E27
		57 3 59 133 46 19	C 55S 73E26
110-16-10140	SUMDUM A-6	57 5 9 133 48 44	C 55S 73E21
		57 4 39 133 49 16	C 55S 73E28
110-17-10010	SUMDUM A-6	57 5 48 133 53 38	C 55S 72E24
		57 5 15 133 53 21	C 55S 72E24
110-17-10020	SUMDUM A-6	57 5 38 133 53 54	C 55S 72E24
		57 5 4 133 54 8	C 55S 72E24

Stream/Lake	Map Sheet	Lat./Long.	Legal
110-17-10050	SUMDUM A-6	57 4 29 133 57 14	C 55S 72E27
		57 4 8 133 56 27	C 55S 72E27
110-17-10080	SITKA A-1	57 2 16 134 1 1	C 56S 72E 7
		57 2 3 134 0 0	C 56S 72E 8
110-21-10008	SUMDUM B-6	57 22 48 133 52 7	C 52S 72E 9
		57 22 58 133 52 44	C 52S 72E 9
110-21-10010	SUMDUM B-6	57 22 23 133 52 31	C 52S 72E 9
		57 22 37 133 52 36	C 52S 72E 9
110-21-10040	SUMDUM B-6	57 20 59 133 54 11	C 52S 72E20
		57 21 41 133 54 12	C 52S 72E17
110-21-10050	SUMDUM B-6	57 20 25 133 55 17	C 52S 72E30
		57 21 13 133 56 3	C 52S 72E19
110-22-10010	SUMDUM B-6	57 19 32 133 58 1	C 52S 71E35
		57 20 30 133 58 5	C 52S 71E26
110-22-10020	SITKA B-1	57 19 50 134 1 55	C 52S 71E28
		57 21 1 134 1 49	C 52S 71E21
110-22-10020-2004	SITKA B-1	57 20 0 134 1 54	C 52S 71E28
		57 20 49 134 0 28	C 52S 71E22
110-22-10030	SITKA B-1	57 22 34 134 4 52	C 52S 71E 7
		57 23 3 134 4 46	C 52S 71E 7
110-22-10040	SITKA B-1	57 22 32 134 5 29	C 52S 71E 7
		57 23 33 134 6 50	C 52S 70E 1
110-22-10040-2009	SITKA B-1	57 22 58 134 6 6	C 52S 70E12
		57 22 50 134 6 39	C 52S 70E12
110-22-10040-2009-3002	SITKA B-1	57 22 56 134 6 29	C 52S 70E12
		57 22 55 134 6 43	C 52S 70E12
110-22-10060	SITKA B-1	57 23 45 134 11 24	C 52S 70E 4
		57 24 43 134 12 20	C 51S 70E32
110-22-10060-2006	SITKA B-1	57 24 2 134 11 23	C 52S 70E 4
		57 24 34 134 11 31	C 51S 70E33
110-22-10030	SITKA B-1	57 23 19 134 12 0	C 52S 70E 4
		57 23 13 134 13 39	C 52S 70E 5
110-22-10090	SITKA B-1	57 22 19 134 10 58	C 52S 70E16
		57 21 55 134 12 24	C 52S 70E17

Stream/Lake	Map Sheet	Lat./Long.	Legal
110-22-10098	SITKA B-1	57 20 26 134 11 5	C 52S 70E28
		57 20 29 134 11 46	C 52S 70E28
110-22-10100	SITKA B-1	57 20 8 134 10 58	C 52S 70E28
		57 20 11 134 12 45	C 52S 70E29
110-22-10140	SITKA B-1	57 18 20 134 10 12	C 53S 71E 5
		57 18 22 134 12 10	C 53S 70E 1
110-22-10150	SITKA B-1	57 18 8 134 8 23	C 53S 71E 4
		57 17 24 134 8 21	C 53S 71E 9
110-23-10030	SUMDUM C-6	57 32 14 133 56 41	C 50S 71E13
	SITKA C-1	57 30 45 134 0 44	C 50S 71E27
110-23-10040	SUMDUM C-6	57 31 51 133 57 21	C 50S 71E24
		57 32 39 133 57 56	C 50S 71E14
110-23-10050	SUMDUM C-6	57 31 13 133 57 33	C 50S 71E24
	SITKA C-1	57 30 4 134 13 5	C 50S 70E32
110-23-10050-2004	SITKA C-1	57 31 5 134 6 42	C 50S 70E24
		57 32 39 134 8 57	C 50S 70E15
110-23-10050-2004-3004	SITKA C-1	57 32 9 134 6 48	C 50S 70E13
		57 32 56 134 5 42	C 50S 71E 7
110-23-10050-2004-3006	SITKA C-1	57 32 23 134 7 0	C 50S 70E13
		57 33 10 134 7 47	C 50S 70E11
110-23-10070	SITKA B-1	57 29 52 134 5 27	C 50S 71E31
		57 29 32 134 6 56	C 50S 70E36
110-23-10100	SITKA B-1	57 28 3 134 6 33	C 51S 70E12
		57 26 35 134 11 53	C 51S 70E21
110-23-10100-2004	SITKA B-1	57 27 39 134 7 43	C 51S 70E11
		57 28 2 134 8 10	C 51S 70E11
110-23-10100-2012	SITKA B-1	57 26 57 134 11 2	C 51S 70E16
		57 27 31 134 12 7	C 51S 70E16
110-23-10180	SITKA B-1	57 24 59 134 0 4	C 51S 71E27
		57 24 59 134 1 49	C 51S 71E28
110-23-10190	SITKA B-1	57 24 54 134 0 6	C 51S 71E34
		57 25 2 134 5 13	C 51S 71E30
110-23-10200	SUMDUM B-6	57 24 54 133 58 34	C 51S 71E35
		57 24 18 133 59 2	C 51S 71E35

Stream/Lake	Map Sheet	Lat./Long.	Legal
110-23-10210	SUMDUM B-6	57 25 5 133 55 52	C 51S 72E30
		57 24 36 133 56 51	C 51S 71E36
110-31-10010	SUMDUM A-5	57 13 9 133 29 55	C 54S 75E 4
	SUMDUM C-5	57 30 42 133 29 36	C 50S 74E26
110-31-10020	SUMDUM B-5	57 28 10 133 30 35	C 51S 74E10
		57 29 3 133 27 47	C 51S 74E 1
110-32-10020	SUMDUM C-5	57 33 55 133 33 14	C 50S 74E 4
		57 34 13 133 33 37	C 50S 74E 4
110-32-10030	SUMDUM C-5	57 34 40 133 30 53	C 49S 74E34
		57 36 12 133 31 26	C 49S 74E22
110-32-10050	SUMDUM C-5	57 35 31 133 24 53	C 49S 75E29
		57 35 58 133 23 56	C 49S 75E28
110-32-10070	SUMDUM C-5	57 35 42 133 20 8	C 49S 75E26
	SUMDUM C-4	57 35 52 133 19 36	C 49S 75E26
110-32-10090	SUMDUM C-5	57 34 42 133 21 0	C 49S 75E34
Chuck River	SUMDUM C-4	57 30 0 133 17 9	C 50S 76E30
110-32-10120	SUMDUM C-5	57 34 35 133 27 34	C 49S 74E36
		57 34 8 133 26 36	C 50S 75E 6
110-32-10130	SUMDUM C-5	57 33 45 133 28 34	C 50S 74E 1
		57 33 41 133 27 30	C 50S 74E 1
110-32-10140	SUMDUM C-5	57 33 1 133 29 3	C 50S 74E11
		57 32 34 133 28 24	C 50S 74E12
110-32-10160	SUMDUM C-5	57 32 22 133 29 42	C 50S 74E14
		57 31 44 133 29 18	C 50S 74E14
110-33-10050	SUMDUM B-5	57 26 38 133 22 20	C 51S 75E15
		57 27 35 133 22 17	C 51S 75E10
110-33-10060	SUMDUM B-5	57 27 12 133 21 9	C 51S 75E15
		57 27 41 133 21 39	C 51S 75E10
110-33-10080	SUMDUM B-4	57 27 5 133 18 43	C 51S 75E13
		57 26 34 133 18 14	C 51S 75E13
110-33-10080-2001	SUMDUM B-4	57 26 59 133 18 35	C 51S 75E13
		57 28 40 133 19 23	C 51S 75E 2
110-33-10130	SUMDUM B-5	57 24 51 133 20 51	C 51S 75E27
	SUMDUM B-4	57 24 47 133 17 35	C 51S 76E30

Stream/Lake	Map Sheet	Lat./Long.	Legal
110-33-10160	SUMDUM B-5	57 24 33 133 22 15 57 24 20 133 22 8	C 51S 75E34 C 51S 75E34
110-33-10180	SUMDUM B-5	57 24 9 133 23 17 57 23 54 133 22 56	C 51S 75E33 C 51S 75E33
110-33-10200	SUMDUM B-5	57 24 16 133 24 21 57 23 51 133 23 51	C 51S 75E32 C 51S 75E33
110-34-10010	SUMDUM B-5	57 20 30 133 23 45 57 20 55 133 23 14	C 52S 75E21 C 52S 75E21
110-34-10020	SUMDUM B-4 SUMDUM B-5	57 20 43 133 7 14 57 20 53 133 20 10	C 52S 77E19 C 52S 75E23
110-34-10030	SUMDUM B-4	57 22 35 133 3 39 57 24 49 133 2 35	C 52S 77E 9 C 51S 77E27
110-34-10040	SUMDUM B-4	57 21 19 133 3 14 57 21 26 133 2 44	C 52S 77E16 C 52S 77E15
110-34-10060	SUMDUM B-4	57 19 5 133 5 45 57 17 30 133 5 3	C 52S 77E32 C 53S 78E 7
110-34-10095	SUMDUM A-4	57 14 24 133 11 48 57 13 23 133 8 20	C 53S 77E29 C 54S 77E 2
110-34-10100	SUMDUM B-4	57 17 21 133 18 19 57 16 37 133 17 12	C 53S 76E10 C 53S 76E14
110-34-10110	SUMDUM B-4	57 17 16 133 18 56 57 16 50 133 18 30	C 53S 76E10 C 53S 76E15
110-34-10120	SUMDUM B-5	57 17 7 133 20 44 57 16 49 133 20 5	C 53S 76E 9 C 53S 76E16
110-34-10130	SUMDUM B-5	57 17 6 133 21 34 57 16 27 133 20 55	C 53S 76E 8 C 53S 76E16
110-34-10139	SUMDUM B-5	57 17 9 133 24 41 57 16 59 133 24 10	C 53S 75E12 C 53S 76E 7
110-34-10140 Negro Creek	SUMDUM B-5	57 17 7 133 24 49 57 16 9 133 25 4	C 53S 75E12 C 53S 75E13
110-34-10150	SUMDUM B-5 SUMDUM A-5	57 17 17 133 28 43 57 14 41 133 26 42	C 53S 75E10 C 53S 75E26
111-11-10200	SITKA C-1	57 41 44 134 4 6 57 41 21 134 5 32	C 48S 70E22 C 48S 70E28

Stream/Lake	Map Sheet	Lat./Long.	Legal
111-12-10050	SUMDUM C-6	57 37 52 133 59 41	C 49S 71E15
	SITKA C-1	57 37 7 134 0 55	C 49S 71E15
111-12-10100	SITKA C-1	57 38 19 134 0 28	C 49S 71E10
		57 38 17 134 1 5	C 49S 71E 9
111-13-10010	SITKA C-1	57 39 21 134 1 22	C 49S 71E 4
		57 38 52 134 1 34	C 49S 71E 4
111-13-10090	SITKA C-1	57 38 46 134 5 47	C 49S 70E12
		57 37 46 134 5 9	C 49S 71E18
111-13-10100	SITKA C-1	57 38 50 134 6 1	C 49S 70E 1
Mole River		57 35 26 134 9 52	C 49S 70E27
111-13-10100-2003	SITKA C-1	57 37 58 134 7 38	C 49S 70E11
		57 37 31 134 6 49	C 49S 70E13
111-13-10100-2008	SITKA C-1	57 37 40 134 10 22	C 49S 70E15
		57 39 12 134 10 34	C 49S 70E 4
111-13-10100-2008-0010	SITKA C-1	57 39 12 134 10 28	C 49S 70E 3
111-13-10150	SITKA C-1	57 40 11 134 5 26	C 48S 70E33
		57 39 56 134 7 19	C 48S 70E32
111-14-10010	SITKA D-1	57 55 49 134 8 18	C 45S 70E31
		57 56 12 134 7 48	C 45S 70E30
111-14-10100	SITKA D-1	57 52 3 134 6 25	C 46S 70E20
		57 52 35 134 6 10	C 46S 70E17
111-14-10110	SITKA D-1	57 51 48 134 5 58	C 46S 70E20
		57 52 18 134 5 21	C 46S 70E21
111-14-10150	SITKA D-1	57 50 26 134 4 34	C 46S 70E33
		57 50 45 134 4 4	C 46S 70E27
111-14-10180	SITKA D-1	57 49 28 134 2 27	C 47S 70E 2
		57 50 17 134 1 54	C 46S 70E35
111-14-10240	SITKA D-1	57 47 25 134 0 45	C 47S 70E13
		57 47 32 134 0 0	C 47S 70E13
111-14-10380	SITKA D-1	57 45 33 134 8 34	C 47S 70E30
		57 45 5 134 8 40	C 47S 70E31
111-14-10420	SITKA D-1	57 47 39 134 10 5	C 47S 69E13
		57 46 42 134 10 41	C 47S 69E23

Stream/Lake	Map Sheet	Lat./Long.	Legal
111-14-10440	SITKA D-1	57 48 28 134 11 9	C 47S 69E11
		57 48 15 134 11 45	C 47S 69E11
111-14-10460	SITKA D-1	57 50 9 134 12 47	C 46S 69E34
		57 49 54 134 13 42	C 46S 69E34
111-14-10900	SITKA D-1	57 47 10 134 7 40	C 47S 70E19
		57 47 53 134 7 31	C 47S 70E18
111-15-10200	SITKA D-1	57 49 26 134 17 35	C 47S 69E 6
		57 47 35 134 17 9	C 47S 69E18
111-15-10240	SITKA D-1	57 50 54 134 18 28	C 46S 69E30
	SITKA D-2	57 50 3 134 21 45	C 46S 68E35
111-15-10280	SITKA D-1	57 51 41 134 18 0	C 46S 69E19
		57 52 8 134 18 37	C 46S 69E19
111-15-10300	SITKA D-1	57 54 18 134 17 20	C 46S 69E 6
Pack Creek	SITKA D-2	57 54 47 134 21 27	C 46S 68E 2
111-16-10300	SITKA D-1	57 57 31 134 18 45	C 45S 68E24
		57 57 9 134 19 40	C 45S 68E24
111-16-10320	SITKA D-1	57 58 58 134 19 54	C 45S 68E12
	SITKA D-2	57 58 31 134 21 3	C 45S 68E14
111-16-10350	SITKA D-2	57 59 33 134 20 35	C 45S 68E 2
		57 59 19 134 21 16	C 45S 68E11
111-16-10450	SITKA D-2	57 59 42 134 20 50	C 45S 68E 2
		57 59 44 134 21 43	C 45S 68E 2
111-17-10090	JUNEAU A-2	58 2 15 134 20 0	C 44S 68E20
		58 1 50 134 22 37	C 44S 67E25
111-17-10100	JUNEAU A-2	58 2 36 134 20 18	C 44S 68E20
		58 5 25 134 25 15	C 44S 67E 2
111-17-10100-2007	JUNEAU A-2	58 3 53 134 22 48	C 44S 67E13
King Salmon River		58 3 52 134 24 52	C 44S 67E14
111-17-10200	JUNEAU A-1	58 2 23 134 16 51	C 44S 68E22
		58 3 7 134 17 31	C 44S 68E16
111-17-10240	JUNEAU A-1	58 4 4 134 18 6	C 44S 68E 9
		58 4 49 134 19 51	C 44S 68E 8
111-17-10280	JUNEAU A-1	58 5 54 134 19 4	C 43S 68E32
	JUNEAU A-2	58 7 34 134 22 23	C 43S 67E24

Stream/Lake	Map Sheet	Lat./Long.	Legal
111-17-10360	JUNEAU A-1	58 3 49 134 14 51	C 44S 68E14
		58 3 55 134 13 55	C 44S 68E13
111-17-10400	JUNEAU A-1	58 2 32 134 13 26	C 44S 68E24
		58 2 23 134 12 41	C 44S 68E24
111-17-10480	SITKA D-1	57 59 19 134 9 24	C 45S 69E12
		57 57 45 134 7 33	C 45S 70E18
111-17-10490	SITKA D-1	57 58 51 134 9 34	C 45S 69E12
		57 56 5 134 6 33	C 45S 70E29
111-17-10490-2005	SITKA D-1	57 57 3 134 7 22	C 45S 70E20
		57 56 55 134 6 5	C 45S 70E20
111-20-10200	SUMDUM C-5	57 40 22 133 38 28	C 48S 73E30
		57 40 7 133 37 18	C 48S 73E32
111-20-10240	SUMDUM C-5	57 38 19 133 36 55	C 49S 73E12
		57 37 54 133 35 19	C 49S 74E 7
111-20-10290	SUMDUM C-6	57 41 48 133 53 36	C 48S 71E22
		57 41 27 133 55 22	C 48S 71E21
111-20-10300	SUMDUM C-6	57 42 32 133 53 34	C 48S 71E15
		57 42 24 133 54 59	C 48S 71E16
111-20-10310	SUMDUM C-6	57 43 9 133 53 37	C 48S 71E15
		57 43 15 133 54 26	C 48S 71E 9
111-20-10380	SUMDUM D-6	57 46 48 133 54 28	C 47S 71E21
		57 46 29 133 55 44	C 47S 71E21
111-20-10400	SUMDUM D-6	57 49 8 133 55 15	C 47S 71E 4
		57 48 34 133 56 25	C 47S 71E 8
111-20-10410	SUMDUM D-6	57 50 41 133 56 40	C 46S 71E32
		57 50 20 133 57 14	C 46S 71E32
111-21-10040	SUMDUM D-5	57 52 57 133 39 1	C 46S 73E18
		57 52 46 133 39 54	C 46S 72E13
111-21-10150	SUMDUM D-5	57 55 12 133 24 34	C 45S 74E34
		57 58 52 133 24 24	C 45S 74E10
111-21-10530	SUMDUM C-5	57 43 8 133 24 11	C 48S 74E10
		57 43 17 133 22 46	C 48S 74E11
111-31-10050	JUNEAU A-1	58 4 37 134 1 6	C 44S 70E 6
		58 6 9 134 1 11	C 43S 70E31

Stream/Lake	Map Sheet	Lat./Long.	Legal
111-31-10050-0010 Taku Lake	JUNEAU A-1	58 5 31 134 1 31	C 43S 70E31
111-31-10200	SUMDUM D-6	57 55 30 133 50 0 57 55 13 133 48 30	C 45S 71E36 C 45S 72E31
111-31-10250	SUMDUM D-6	57 50 5 133 44 33 57 50 15 133 43 36	C 46S 72E34 C 46S 72E34
111-31-10300	SUMDUM D-6	57 51 31 133 58 32 57 51 5 133 59 33	C 46S 71E30 C 46S 70E25
111-31-10320	SUMDUM D-6	57 52 34 133 59 6 57 52 23 134 0 0	C 46S 71E18 C 46S 70E24
111-31-10360	SITKA D-1	57 53 53 134 0 12 57 53 33 134 1 38	C 46S 70E12 C 46S 70E11
111-31-10400	SITKA D-1	57 54 50 134 0 14 57 54 29 134 1 41	C 46S 70E 1 C 46S 70E 2
111-31-10440	SITKA D-1	57 56 15 134 2 11 57 56 5 134 2 32	C 45S 70E26 C 45S 70E26
111-31-10520	SITKA D-1	57 58 53 134 5 46 57 58 58 134 6 33	C 45S 70E 9 C 45S 70E 8
111-31-10600	JUNEAU A-1	58 1 48 134 7 2 58 1 45 134 8 22	C 44S 69E27 C 44S 69E28
111-31-10700	JUNEAU A-1	58 7 27 134 13 48 58 7 0 134 15 15	C 43S 68E24 C 43S 68E26
111-32-10320	TAKU RIVER B-6 TAKU RIVER C-5	58 25 32 133 58 25 58 34 54 133 39 15	C 40S 69E11 C 38S 71E14
111-32-10320-2004	TAKU RIVER B-6	58 25 52 133 56 41 58 28 48 133 55 26	C 40S 69E 1 C 39S 70E19
111-32-10320-2013	TAKU RIVER B-6 TAKU RIVER C-6	58 29 50 133 59 0 58 32 24 134 0 0	C 39S 69E14 C 38S 69E27
111-32-10320-2013-3004	TAKU RIVER C-6	58 30 16 133 59 2 58 31 30 133 58 19	C 39S 69E11 C 38S 69E35
111-32-10320-2016 Johnson Creek	TAKU RIVER C-6 TAKU RIVER B-6	58 30 22 133 52 57 58 28 36 133 50 43	C 39S 70E 8 C 39S 70E22
111-32-10320-2016-3005	TAKU RIVER C-6	58 30 26 133 51 5 58 30 13 133 50 37	C 39S 70E 9 C 39S 70E10

Stream/Lake	Map Sheet	Lat./Long.	Legal
111-32-10320-2019	TAKU RIVER C-6	58 31 16 133 53 20	C 39S 70E 5
		58 31 40 133 53 0	C 38S 70E32
111-32-10320-2019-0010	TAKU RIVER C-6	58 32 39 133 53 58	C 38S 70E29
Twin Glacier Lake			
111-32-10320-2019-3006	TAKU RIVER C-6	58 32 34 133 52 6	C 38S 70E28
		58 32 25 133 52 3	C 38S 70E28
111-32-10320-2021	TAKU RIVER C-6	58 31 43 133 50 33	C 38S 70E34
		58 33 3 133 50 28	C 38S 70E27
111-32-10320-2021-3008	TAKU RIVER C-6	58 32 29 133 48 49	C 38S 70E26
		58 32 59 133 47 31	C 38S 70E25
111-32-10320-2021-3008-4004	TAKU RIVER C-6	58 32 36 133 47 35	C 38S 70E25
		58 32 51 133 46 52	C 38S 70E25
111-32-10320-2021-3012	TAKU RIVER C-6	58 33 1 133 49 41	C 38S 70E27
		58 33 23 133 49 29	C 38S 70E22
111-32-10320-2024	TAKU RIVER C-6	58 30 6 133 47 3	C 39S 70E12
Yehring Creek		58 30 0 133 43 47	C 39S 71E 8
111-32-10320-2024-3004	TAKU RIVER C-6	58 30 16 133 45 36	C 39S 71E 7
	TAKU RIVER B-6	58 29 43 133 46 32	C 39S 70E13
111-32-10320-2032	TAKU RIVER C-6	58 31 44 133 44 24	C 38S 71E31
Wright River	TAKU RIVER C-5	58 30 5 133 39 39	C 39S 71E10
111-32-10320-2052	TAKU RIVER C-6	58 32 37 133 40 52	C 38S 71E27
Fish Creek	TAKU RIVER C-5	58 32 11 133 38 11	C 38S 71E35
111-32-10780	TAKU RIVER B-6	58 21 9 133 59 26	C 40S 69E34
Davidson Creek		58 22 18 133 51 29	C 40S 70E28
111-32-10780-2010	TAKU RIVER B-6	58 22 3 133 54 57	C 40S 70E31
		58 22 16 133 53 51	C 40S 70E29
111-32-10800	TAKU RIVER B-6	58 18 57 133 58 4	C 41S 70E16
Turner Creek		58 18 49 133 57 36	C 41S 70E15
111-32-10990	JUNEAU A-1	58 7 27 134 2 21	C 43S 70E19
		58 6 28 134 0 16	C 43S 70E29
111-32-10990-2005	JUNEAU A-1	58 6 48 134 1 12	C 43S 70E30
	TAKU RIVER A-6	58 7 48 133 57 32	C 43S 70E22
111-33-10080	TAKU RIVER A-6	58 2 2 133 48 28	C 44S 71E21
		58 2 3 133 49 22	C 44S 71E21

Stream/Lake	Map Sheet	Lat./Long.	Legal
111-33-10100	TAKU RIVER A-6	58 2 52 133 48 17	C 44S 71E16
Prospect Creek		58 4 36 133 51 2	C 44S 71E 8
111-33-10300	TAKU RIVER A-6	58 8 4 133 42 55	C 43S 71E24
Speel River	TAKU RIVER A-5	58 11 30 133 34 8	C 42S 72E36
111-33-10300-0010	TAKU RIVER A-5	58 11 57 133 33 43	C 42S 72E25
111-34-10200	TAKU RIVER A-6	58 1 19 133 44 27	C 44S 71E25
		58 2 4 133 44 10	C 44S 71E24
111-34-10220	TAKU RIVER A-6	58 0 58 133 43 52	C 44S 71E36
		58 2 31 133 42 58	C 44S 71E24
111-34-10240	TAKU RIVER A-6	58 0 48 133 43 42	C 44S 71E36
		58 1 11 133 43 3	C 44S 71E25
111-34-10400	SUMDUM D-6	57 57 36 133 49 57	C 45S 71E24
		57 57 35 133 49 11	C 45S 72E19
111-34-10410	SUMDUM D-6	57 57 36 133 49 57	C 45S 71E24
		57 57 15 133 49 32	C 45S 72E19
111-35-10050	TAKU RIVER A-6	58 0 0 133 41 29	C 45S 72E 1
Limestone Creek	TAKU RIVER A-5	58 9 21 133 20 39	C 43S 74E 8
111-35-10050-2035	TAKU RIVER A-5	58 9 21 133 20 39	C 43S 74E 8
		58 12 23 133 30 18	C 42S 73E29
111-35-10050-2035-0010	TAKU RIVER A-5	58 12 42 133 22 6	C 42S 74E19
111-35-10050-2035-0020	TAKU RIVER A-5	58 12 21 133 30 32	C 42S 73E29
111-35-10050-2035-3007	TAKU RIVER A-4	58 11 53 133 19 40	C 42S 74E28
		58 11 44 133 20 0	C 42S 74E28
111-35-10170	SUMDUM D-6	57 57 46 133 41 32	C 45S 72E14
		57 58 1 133 40 0	C 45S 72E13
111-35-10200	SUMDUM D-6	57 56 38 133 41 6	C 45S 72E25
		57 56 44 133 40 28	C 45S 72E25
111-35-10320	SUMDUM D-6	57 55 54 133 40 51	C 45S 72E36
Gilbert Creek		57 54 33 133 40 20	C 46S 72E 1
111-35-10340	SUMDUM D-6	57 55 43 133 41 47	C 45S 72E35
		57 54 53 133 41 18	C 46S 72E 1

Stream/Lake	Map Sheet	Lat./Long.	Legal
111-35-10360	SUMDUM D-6	57 55 44 133 41 49	C 45S 72E35
		57 54 36 133 43 5	C 46S 72E 2
111-35-10420	SUMDUM D-6	57 57 48 133 44 34	C 45S 72E15
		57 56 42 133 44 33	C 45S 72E27
111-40-10050	JUNEAU B-2	58 15 0 134 37 36	C 42S 66E 4
		58 15 5 134 37 19	C 42S 66E 4
111-40-10060	JUNEAU B-2	58 21 28 134 31 6	C 40S 66E33
		58 22 10 134 31 21	C 40S 66E28
111-40-10070	JUNEAU B-2	58 21 26 134 30 52	C 40S 66E33
Switzer Creek		58 22 15 134 30 4	C 40S 66E27
111-40-10100	JUNEAU B-2	58 21 6 134 30 23	C 40S 66E34
Lemon Creek		58 22 47 134 26 28	C 40S 66E25
111-40-10150	JUNEAU B-2	58 19 50 134 28 22	C 41S 67E 9
Salmon Creek		58 20 1 134 27 34	C 41S 67E 9
111-40-10280	JUNEAU B-1	58 15 40 134 19 24	C 42S 68E 5
Sheep Creek		58 16 6 134 19 22	C 41S 68E32
111-40-10400	JUNEAU A-1	58 8 39 134 16 32	C 43S 68E15
		58 7 32 134 16 37	C 43S 68E22
111-40-10500	JUNEAU A-2	58 10 13 134 26 9	C 43S 67E 3
Stink Creek		58 9 17 134 25 25	C 43S 67E10
111-40-10690	JUNEAU A-2	58 13 34 134 29 58	C 42S 67E17
		58 13 59 134 31 19	C 42S 67E18
111-40-10700	JUNEAU A-2	58 13 35 134 29 57	C 42S 67E17
		58 14 11 134 29 46	C 42S 67E 8
111-40-10860	JUNEAU B-2	58 15 13 134 20 41	C 42S 68E 6
Ready Bullion Creek		58 15 9 134 20 56	C 42S 68E 6
111-40-10890	JUNEAU B-2	58 17 11 134 24 30	C 41S 67E26
Lawson Creek		58 17 6 134 24 43	C 41S 67E26
111-40-10910	JUNEAU B-2	58 18 21 134 26 54	C 41S 67E22
Grant Creek		58 18 1 134 27 44	C 41S 67E21
111-40-10920	JUNEAU B-2	58 18 48 134 27 27	C 41S 67E16
Eagle Creek		58 18 37 134 27 42	C 41S 67E16
111-40-10940	JUNEAU B-2	58 19 27 134 28 47	C 41S 67E 8
Falls Creek		58 19 13 134 29 6	C 41S 67E17

Stream/Lake	Map Sheet	Lat./Long.	Legal
111-40-10960	JUNEAU B-2	58 19 57 134 29 51	C 41S 67E 8
Neilson Creek		58 19 53 134 30 6	C 41S 67E 8
111-40-10980	JUNEAU B-2	58 20 26 134 31 15	C 41S 67E 6
Hendrickson Creek		58 19 57 134 31 40	C 41S 67E 7
111-41-10050	JUNEAU A-2	58 10 34 134 33 33	C 43S 66E 2
Admiralty Creek		58 6 13 134 26 18	C 43S 67E34
111-41-10050-0010	JUNEAU A-2	58 7 34 134 28 47	C 43S 67E20
Young Lake			
111-41-10120	JUNEAU A-2	58 9 51 134 37 37	C 43S 66E 4
		58 9 30 134 35 53	C 43S 66E10
111-41-10160	JUNEAU A-3	58 9 38 134 40 4	C 43S 66E 8
		58 9 19 134 40 3	C 43S 66E 8
111-41-10170	JUNEAU A-3	58 9 37 134 40 31	C 43S 66E 7
		58 9 5 134 40 12	C 43S 66E 7
111-41-10180	JUNEAU A-3	58 9 42 134 41 54	C 43S 65E12
		58 8 45 134 43 36	C 43S 65E14
111-41-10180-2007	JUNEAU A-3	58 9 23 134 42 19	C 43S 65E12
		58 8 35 134 42 39	C 43S 65E13
111-41-10190	JUNEAU A-3	58 10 19 134 41 56	C 43S 65E 1
		58 10 34 134 42 10	C 43S 65E 1
111-50-10100	JUNEAU B-3	58 29 45 134 46 44	C 39S 64E13
		58 28 20 134 45 28	C 39S 64E24
111-50-10300	JUNEAU B-3	58 23 47 134 44 49	C 40S 65E18
Lena Creek		58 23 25 134 43 43	C 40S 65E20
111-50-10350	JUNEAU B-2	58 22 58 134 39 56	C 40S 65E22
Auke Nu Creek	JUNEAU B-3	58 23 38 134 40 37	C 40S 65E21
111-50-10370	JUNEAU B-2	58 23 5 134 39 18	C 40S 65E22
Waydelich Creek	JUNEAU B-3	58 24 7 134 40 17	C 40S 65E15
111-50-10420	JUNEAU B-2	58 22 51 134 38 25	C 40S 65E23
Auke Creek		58 23 56 134 37 53	C 40S 65E14
111-50-10420-0010	JUNEAU B-2	58 23 17 134 37 49	C 40S 65E23
Auke Lake			
111-50-10500	JUNEAU B-2	58 21 28 134 36 23	C 40S 65E36
Mendenhall River		58 24 44 134 34 31	C 40S 66E 7

Stream/Lake	Map Sheet	Lat./Long.	Legal
111-50-10500-0020 Mendenhall Lake	JUNEAU B-2	58 25 24 134 34 23	C 40S 66E 6
111-50-10500-2003 Montana Creek	JUNEAU B-2	58 22 54 134 35 46 58 27 19 134 40 0	C 40S 65E24 C 39S 65E34
111-50-10500-2003-3006 McGinnis Creek	JUNEAU B-2	58 26 28 134 38 38 58 27 19 134 37 38	C 39S 65E35 C 39S 65E35
111-50-10500-2006 Steep Creek	JUNEAU B-2	58 24 56 134 34 30 58 24 41 134 32 5	C 40S 66E 7 C 40S 66E 9
111-50-10600 Duck Creek	JUNEAU B-2	58 21 33 134 35 52 58 23 58 134 33 42	C 40S 65E36 C 40S 66E17
111-50-10620 Jordan Creek	JUNEAU B-2	58 21 25 134 34 12 58 22 54 134 33 45	C 40S 66E31 C 40S 66E20
111-50-10660 Johnson Creek	JUNEAU B-2	58 20 25 134 32 42 58 19 58 134 32 13	C 41S 66E 1 C 41S 66E12
111-50-10670 Ninemile Creek	JUNEAU B-2	58 20 13 134 34 26 58 19 58 134 33 49	C 41S 66E 2 C 41S 66E11
111-50-10690 Fish Creek	JUNEAU B-2	58 19 51 134 35 39 58 19 13 134 33 47	C 41S 66E10 C 41S 66E14
111-50-10750	JUNEAU B-3 JUNEAU B-2	58 17 45 134 40 30 58 16 25 134 38 51	C 41S 66E19 C 41S 66E32
111-50-10800 Bear Creek	JUNEAU B-3	58 16 51 134 46 47 58 16 10 134 49 40	C 41S 65E28 C 41S 65E32
111-50-10830	JUNEAU B-3	58 18 18 134 48 2 58 18 30 134 49 0	C 41S 65E21 C 41S 65E17
111-50-10850	JUNEAU B-3	58 20 26 134 51 14 58 20 7 134 51 34	C 41S 65E 6 C 41S 64E12
111-50-10880	JUNEAU B-3	58 19 11 134 52 29 58 18 36 134 51 31	C 41S 64E13 C 41S 64E13
111-50-10920	JUNEAU B-3	58 20 2 134 53 49 58 19 10 134 54 47	C 41S 64E11 C 41S 64E14
111-90-10050	TAKU RIVER A-6	58 2 12 133 56 16 58 2 14 133 53 14	C 44S 70E22 C 44S 70E24
111-90-10050-2005	TAKU RIVER A-6	58 2 32 133 54 33 58 3 10 133 53 24	C 44S 70E23 C 44S 70E13

Stream/Lake	Map Sheet	Lat./Long.	Legal
112-11-10010	SITKA A-3	57 1 37 134 47 12	C 56S 67E 8
		57 1 29 134 47 39	C 56S 67E 8
112-11-10020	SITKA A-3	57 2 40 134 46 12	C 56S 67E 4
		57 2 48 134 46 25	C 56S 67E 4
112-11-10030	SITKA A-3	57 4 15 134 47 34	C 55S 67E29
		57 3 43 134 48 11	C 55S 67E32
112-11-10030-2001	SITKA A-3	57 4 7 134 47 36	C 55S 67E29
		57 4 3 134 47 33	C 55S 67E29
112-11-10033	SITKA A-3	57 4 26 134 49 34	C 55S 67E30
		57 4 16 134 49 41	C 55S 67E30
112-11-10050	SITKA A-3	57 5 19 134 50 3	C 55S 66E24
Baranof River		57 5 16 134 50 14	C 55S 66E24
112-11-10052	SITKA A-3	57 5 22 134 49 27	C 55S 67E19
		57 5 36 134 49 40	C 55S 67E19
112-11-10060	SITKA A-3	57 6 41 134 47 30	C 55S 67E 8
		57 6 43 134 47 43	C 55S 67E 8
112-11-10080	SITKA A-3	57 8 33 134 51 52	C 54S 66E35
Takatz Creek		57 8 39 134 52 0	C 54S 66E35
112-11-10090	SITKA A-3	57 11 33 134 49 57	C 54S 67E18
Kasnyku Creek		57 11 29 134 49 59	C 54S 67E18
112-11-10100	SITKA A-3	57 12 11 134 50 45	C 54S 66E12
		57 12 8 134 51 8	C 54S 66E12
112-11-10110	SITKA A-3	57 13 6 134 52 10	C 54S 66E 2
		57 13 1 134 52 29	C 54S 66E 2
112-11-10120	SITKA A-3	57 14 18 134 53 21	C 53S 66E34
		57 14 23 134 54 37	C 53S 66E27
112-11-10127	SITKA B-3	57 18 26 134 48 46	C 53S 67E 6
		57 19 12 134 49 21	C 52S 66E33
112-11-10127-2005	SITKA B-3	57 18 58 134 49 9	C 52S 66E33
		57 19 2 134 49 25	C 52S 66E33
112-11-10129	SITKA B-3	57 19 9 134 48 43	C 52S 66E34
		57 19 21 134 49 6	C 52S 66E33
112-11-10130	SITKA B-3	57 20 18 134 48 34	C 52S 66E27
		57 20 25 134 49 27	C 52S 66E21

Stream/Lake	Map Sheet	Lat./Long.	Legal
112-11-10140	SITKA B-3	57 21 39 134 49 11 57 21 35 134 49 38	C 52S 66E16 C 52S 66E16
112-11-10150	SITKA B-3	57 22 49 134 50 18 57 22 55 134 54 39	C 52S 66E 9 C 52S 65E12
112-11-10150-2003	SITKA B-3	57 22 37 134 51 24 57 22 2 134 53 5	C 52S 66E 8 C 52S 66E18
112-11-10150-2010	SITKA B-3	57 23 15 134 54 24 57 23 17 134 55 2	C 52S 65E 1 C 52S 65E 1
112-11-10160	SITKA B-3	57 23 11 134 50 36 57 23 15 134 51 21	C 52S 66E 5 C 52S 66E 5
112-11-10160-2003	SITKA B-3	57 23 9 134 51 8 57 23 2 134 51 20	C 52S 66E 5 C 52S 66E 5
112-11-10170	SITKA B-3	57 23 20 134 50 39 57 23 23 134 51 19	C 52S 66E 5 C 52S 66E 5
112-12-10050	SITKA C-3	57 32 54 134 51 50 57 34 30 134 59 17	C 50S 66E 8 C 49S 65E33
112-12-10080	SITKA C-3	57 34 13 134 51 11 57 34 21 134 53 21	C 50S 66E 5 C 49S 66E31
112-12-10160 Basket Creek	SITKA C-3	57 38 9 134 53 15 57 37 41 134 55 54	C 49S 66E 7 C 49S 65E14
112-12-10160-0010 Basket Lake	SITKA C-3	57 37 47 134 54 44	C 49S 65E12
112-12-10250 Kook Creek	SITKA C-3 SITKA C-4	57 40 6 134 56 13 57 38 42 135 2 55	C 48S 65E31 C 49S 65E 6
112-12-10250-0010 Kook Lake	SITKA C-3	57 39 56 134 58 56	C 48S 64E36
112-12-10250-2010	SITKA C-4	57 39 54 135 0 29 57 40 33 135 2 30	C 48S 64E35 C 48S 64E28
112-12-10250-2013	SITKA C-4	57 39 4 135 1 17 57 37 59 135 0 47	C 49S 65E 5 C 49S 65E 8
112-12-10340	SITKA C-3	57 42 22 134 55 8 57 41 39 134 59 50	C 48S 65E17 C 48S 64E23
112-12-10460 Gypsum Creek	SITKA D-3	57 53 59 134 58 55 57 54 34 134 59 38	C 46S 64E12 C 46S 64E 2

Stream/Lake	Map Sheet	Lat./Long.	Legal
112-12-10500	SITKA D-3	57 55 24 134 56 17	C 45S 65E31
Wukuklook Creek	SITKA D-4	57 57 4 135 1 16	C 45S 64E22
112-13-10060	SITKA D-3	57 58 12 134 56 58	C 45S 65E18
Iyouktug Creek	SITKA D-4	57 59 49 135 2 25	C 45S 64E 4
112-13-10060-2004	SITKA D-3	57 58 20 134 57 46	C 45S 64E13
		57 59 12 134 58 40	C 45S 64E12
112-13-10060-2004-3004	SITKA D-3	57 58 43 134 58 11	C 45S 64E12
		57 59 11 134 57 48	C 45S 64E12
112-15-10100	JUNEAU B-3	58 20 58 134 57 14	C 41S 64E 4
Peterson Creek		58 21 27 134 55 53	C 40S 63E36
112-15-10300	JUNEAU C-4	58 32 40 135 10 28	C 38S 62E28
		58 32 19 135 11 5	C 38S 62E33
112-15-10420	JUNEAU B-4	58 30 0 135 8 3	C 39S 62E11
		58 29 50 135 9 19	C 39S 62E10
112-15-10500	JUNEAU B-4	58 27 2 135 6 26	C 39S 62E36
		58 26 27 135 7 27	C 39S 62E35
112-15-10540	JUNEAU B-4	58 25 0 135 5 34	C 40S 62E12
		58 24 43 135 7 5	C 40S 62E11
112-15-10620	JUNEAU B-4	58 22 52 135 4 58	C 40S 63E19
		58 22 26 135 13 54	C 40S 62E30
112-16-10300	JUNEAU A-3	58 3 32 134 47 37	C 44S 65E16
Wheeler Creek	SITKA D-3	57 57 35 134 42 13	C 45S 66E22
112-16-10300-2005	JUNEAU A-3	58 0 29 134 44 55	C 44S 65E35
		58 1 3 134 43 54	C 44S 65E35
112-16-10300-2007	SITKA D-3	57 58 31 134 42 45	C 45S 66E15
		58 0 0 134 40 8	C 45S 66E 2
112-17-10100	SITKA D-3	57 54 26 134 44 17	C 46S 66E 4
		57 54 42 134 43 8	C 46S 66E 4
112-17-10120	SITKA D-3	57 53 46 134 43 51	C 46S 66E 9
		57 53 44 134 42 25	C 46S 66E10
112-17-10160	SITKA D-3	57 52 8 134 43 11	C 46S 66E21
Ward Creek		57 51 59 134 42 39	C 46S 66E22
112-17-10250	SITKA D-3	57 48 27 134 42 32	C 47S 66E10
		57 48 21 134 41 42	C 47S 66E15

Stream/Lake	Map Sheet	Lat./Long.	Legal
112-17-10300	SITKA D-3	57 45 58 134 42 46	C 47S 66E27
Fishery Creek		57 45 45 134 42 18	C 47S 66E34
112-17-10360	SITKA C-3	57 43 39 134 43 39	C 48S 66E 9
		57 43 42 134 43 0	C 48S 66E10
112-17-10400	SITKA C-3	57 40 57 134 41 57	C 48S 66E27
		57 41 1 134 40 35	C 48S 66E26
112-17-10500	SITKA C-2	57 34 47 134 37 27	C 49S 67E35
Thayer Creek		57 35 36 134 37 8	C 49S 67E26
112-18-10250	SITKA B-2	57 23 1 134 33 52	C 52S 68E 7
		57 23 6 134 32 25	C 52S 68E 8
112-19-10100	SITKA A-2	57 10 17 134 35 51	C 54S 68E21
		57 10 18 134 28 49	C 54S 69E20
112-19-10100-2010	SITKA A-2	57 10 10 134 30 23	C 54S 69E30
		57 8 36 134 30 8	C 54S 69E31
112-19-10150	SITKA A-2	57 9 30 134 34 51	C 54S 68E27
		57 8 18 134 33 35	C 55S 68E 2
112-19-10200	SITKA A-2	57 6 22 134 37 47	C 55S 68E17
		57 7 12 134 36 36	C 55S 68E 9
112-21-10010	SITKA B-3	57 15 45 134 53 39	C 53S 66E22
		57 15 36 134 53 31	C 53S 66E22
112-21-10020	SITKA B-3	57 15 34 134 55 43	C 53S 66E21
		57 15 28 134 56 11	C 53S 66E21
112-21-10030	SITKA B-3	57 17 47 134 57 3	C 53S 66E 8
		57 17 1 134 58 40	C 53S 66E 7
112-21-10040	SITKA B-3	57 15 37 134 59 43	C 53S 65E24
Glacial River		57 15 0 134 58 47	C 53S 66E30
112-21-10040-2005	SITKA B-3	57 15 37 134 58 38	C 53S 66E19
		57 15 18 134 57 56	C 53S 66E20
112-21-10050	SITKA B-4	57 15 26 135 0 36	C 53S 65E24
Clear River	SITKA A-4	57 14 16 135 7 44	C 53S 65E31
112-21-10050-2003	SITKA B-4	57 15 20 135 1 32	C 53S 65E23
		57 15 4 135 2 21	C 53S 65E26
112-21-10050-2021	SITKA A-4	57 14 21 135 7 16	C 53S 65E29
		57 14 14 135 7 0	C 53S 65E32

Stream/Lake	Map Sheet	Lat./Long.	Legal
112-21-10050-2023	SITKA A-4	57 14 20 135 7 19 57 14 8 135 7 27	C 53S 65E29 C 53S 65E32
112-21-10060	SITKA B-4	57 19 50 135 0 44 57 19 36 135 1 25	C 52S 65E29 C 52S 65E29
112-21-10070	SITKA B-4	57 20 11 135 4 11 57 20 6 135 4 8	C 52S 64E25 C 52S 64E25
112-21-10080	SITKA B-4	57 20 28 135 4 38 57 20 44 135 5 3	C 52S 64E24 C 52S 64E23
112-21-10090	SITKA B-3	57 22 3 134 57 44 57 21 50 134 58 49	C 52S 65E15 C 52S 65E16
112-21-10092	SITKA B-3	57 22 43 134 58 13 57 22 41 134 59 24	C 52S 65E10 C 52S 65E 9
112-21-10100	SITKA B-3	57 18 41 134 50 14 57 20 28 134 51 32	C 52S 66E33 C 52S 66E20
112-41-10100	SITKA C-4	57 44 40 135 1 8 57 43 32 135 1 47	C 47S 64E34 C 48S 64E10
112-41-10200	SITKA D-4	57 47 14 135 5 20 57 48 20 135 4 48	C 47S 64E20 C 47S 64E 8
112-41-10360	SITKA D-3 SITKA C-3	57 45 7 134 55 50 57 44 53 134 56 27	C 47S 65E32 C 47S 65E31
112-42-10030 Indian River	SITKA D-4	57 46 51 135 10 58 57 47 13 135 11 33	C 47S 63E22 C 47S 63E22
112-42-10120	SITKA D-4	57 46 46 135 8 11 57 47 11 135 8 41	C 47S 63E24 C 47S 63E24
112-42-10140	SITKA C-4	57 44 6 135 7 0 57 44 11 135 6 24	C 48S 64E 6 C 48S 64E 6
112-42-10150	SITKA C-4	57 43 58 135 7 6 57 44 2 135 6 20	C 48S 64E 6 C 48S 64E 6
112-42-10150-2002	SITKA C-4	57 43 57 135 6 59 57 43 51 135 6 13	C 48S 64E 6 C 48S 64E 6
112-42-10160 Corner Creek	SITKA C-4	57 43 48 135 7 4 57 41 21 135 3 11	C 48S 64E 6 C 48S 64E21
112-42-10160-2002	SITKA C-4	57 43 44 135 6 44 57 43 20 135 7 42	C 48S 64E 7 C 48S 63E12

Stream/Lake	Map Sheet	Lat./Long.	Legal
112-42-10160-2002-3003	SITKA C-4	57 43 28 135 7 7	C 48S 64E 7
		57 43 8 135 7 0	C 48S 64E 7
112-42-10160-2003	SITKA C-4	57 43 21 135 6 27	C 48S 64E 7
		57 43 26 135 5 53	C 48S 64E 7
112-42-10160-2003-3003	SITKA C-4	57 43 25 135 6 16	C 48S 64E 7
		57 43 38 135 6 6	C 48S 64E 7
112-42-10160-2006	SITKA C-4	57 42 54 135 6 4	C 48S 64E18
		57 42 24 135 6 4	C 48S 64E18
112-42-10160-2006-3003	SITKA C-4	57 42 39 135 5 49	C 48S 64E18
		57 42 24 135 5 36	C 48S 64E18
112-42-10160-2010	SITKA C-4	57 42 28 135 4 55	C 48S 64E17
		57 42 11 135 5 18	C 48S 64E17
112-42-10160-2012	SITKA C-4	57 42 8 135 4 25	C 48S 64E17
		57 41 15 135 5 10	C 48S 64E20
112-42-10160-2012-3003	SITKA C-4	57 41 43 135 4 22	C 48S 64E20
		57 41 26 135 4 5	C 48S 64E20
112-42-10160-2013	SITKA C-4	57 41 50 135 3 42	C 48S 64E21
		57 41 58 135 3 5	C 48S 64E21
112-42-10160-2015	SITKA C-4	57 41 23 135 3 13	C 48S 64E21
		57 41 40 135 2 57	C 48S 64E21
112-42-10200	SITKA C-4	57 44 20 135 9 14	C 48S 63E 2
		57 43 21 135 9 36	C 48S 63E11
112-42-10250	SITKA C-4	57 42 8 135 13 5	C 48S 63E16
		57 38 3 135 8 17	C 49S 64E 9
112-42-10250-2004	SITKA C-4	57 41 39 135 12 58	C 48S 63E21
		57 38 13 135 14 49	C 49S 63E11
112-42-10250-2004-3003	SITKA C-4	57 40 55 135 13 2	C 48S 63E28
		57 39 23 135 12 25	C 48S 63E33
112-42-10250-2009	SITKA C-4	57 40 32 135 11 36	C 48S 63E27
		57 40 27 135 10 33	C 48S 63E27
112-42-10280	SITKA C-4	57 42 16 135 13 56	C 48S 63E17
		57 41 5 135 16 30	C 48S 63E30
112-42-10320	SITKA C-4	57 43 57 135 14 41	C 48S 63E 5
		57 42 0 135 19 36	C 48S 62E23

Stream/Lake	Map Sheet	Lat./Long.	Legal
112-43-10020	SITKA C-5	57 43 33 135 21 49	C 48S 62E 9
		57 41 20 135 26 23	C 43S 62E19
112-43-10080	SITKA C-5	57 44 4 135 26 27	C 48S 62E 6
		57 43 41 135 26 1	C 48S 62E 7
112-43-10090	SITKA C-5	57 44 9 135 26 43	C 48S 61E 1
		57 43 23 135 27 20	C 48S 61E12
112-43-10100	SITKA C-5	57 44 19 135 27 33	C 48S 61E 1
		57 44 22 135 29 31	C 48S 61E 2
112-44-10100	SITKA D-5	57 46 15 135 26 35	C 47S 62E30
		57 45 49 135 30 46	C 47S 61E27
112-45-10120	SITKA D-5	57 52 14 135 28 27	C 46S 61E23
		57 52 48 135 28 24	C 46S 61E14
112-45-10320	SITKA D-5	57 48 55 135 25 22	C 47S 62E 7
		57 48 24 135 28 42	C 47S 61E11
112-45-10360	SITKA D-5	57 50 0 135 29 46	C 46S 61E35
		57 49 21 135 31 35	C 47S 61E 4
112-46-10040	SITKA D-5	57 49 33 135 32 50	C 47S 61E 4
		57 49 27 135 32 2	C 47S 61E 4
112-46-10070	SITKA D-5	57 49 26 135 35 35	C 47S 61E 6
		57 48 5 135 37 31	C 47S 60E13
112-46-10080	SITKA D-5	57 49 35 135 35 38	C 47S 61E 6
		57 48 25 135 39 35	C 47S 60E10
112-47-10100	SITKA D-5	57 51 21 135 39 21	C 46S 60E26
	SITKA D-6	57 50 51 135 42 55	C 46S 60E29
112-47-10100-2004	SITKA D-6	57 51 15 135 40 5	C 46S 60E27
		57 52 8 135 40 43	C 46S 60E22
112-48-10120	SITKA D-6	57 54 49 135 43 9	C 46S 60E 5
		57 54 29 135 42 9	C 46S 60E 4
112-48-10150	SITKA D-6	57 54 46 135 44 0	C 46S 60E 5
		57 53 56 135 46 51	C 46S 59E12
112-48-10150-2003	SITKA D-6	57 54 28 135 45 6	C 46S 60E 6
		57 53 4 135 45 33	C 46S 60E18
112-48-10190	SITKA D-6	57 55 19 135 46 20	C 45S 59E36
		57 54 33 135 46 24	C 46S 59E 1

Stream/Lake	Map Sheet	Lat./Long.	Legal
112-48-10230	SITKA D-6	57 56 14 135 49 3 57 55 14 135 52 34	C 45S 59E26 C 45S 59E32
112-48-10230-2003	SITKA D-6	57 56 3 135 49 42 57 55 5 135 50 17	C 45S 59E27 C 45S 59E34
112-48-10230-2004	SITKA D-6	57 56 0 135 50 11 57 56 15 135 51 12	C 45S 59E27 C 45S 59E28
112-48-10500	SITKA D-6 SITKA D-5	57 56 7 135 40 39 57 56 28 135 39 22	C 45S 60E27 C 45S 60E26
112-48-10520	SITKA D-5	57 54 16 135 33 53 57 55 14 135 35 4	C 46S 61E 5 C 45S 61E31
112-50-10050	SITKA D-4	57 49 46 135 0 27 57 48 33 135 1 15	C 47S 64E 2 C 47S 64E10
112-50-10100 Pavlof River	SITKA D-4	57 50 33 135 2 0 57 50 35 135 10 3	C 46S 64E34 C 46S 63E35
112-50-10100-0010 Pavlof Lake	SITKA D-4	57 50 39 135 2 54	C 46S 64E33
112-50-10100-2008	SITKA D-4	57 51 26 135 9 21 57 51 50 135 9 59	C 46S 63E26 C 46S 63E23
112-50-10250 Kennel Creek	SITKA D-4	57 53 57 135 9 17 57 52 56 135 13 57	C 46S 63E11 C 46S 63E17
112-50-10250-2007	SITKA D-4	57 52 48 135 13 33 57 52 38 135 13 48	C 46S 63E16 C 46S 63E17
112-50-10300 North Fork Freshwater Creek	SITKA D-4	57 56 30 135 13 26 57 57 12 135 17 11	C 45S 63E28 C 45S 62E24
112-50-10300-2001 Freshwater Creek	SITKA D-4	57 56 29 135 13 36 57 55 45 135 17 22	C 45S 63E28 C 45S 62E36
112-50-10300-2001-3003	SITKA D-4	57 56 10 135 13 54 57 55 38 135 14 1	C 45S 63E29 C 45S 63E32
112-50-10300-2001-3005	SITKA D-4	57 56 4 135 14 52 57 55 33 135 15 8	C 45S 63E29 C 45S 63E32
112-50-10320	SITKA D-4	57 57 13 135 13 18 57 57 49 135 14 15	C 45S 63E21 C 45S 63E17
112-50-10330 Seal Creek	SITKA D-4	57 56 3 135 9 2 57 57 25 135 8 48	C 45S 63E26 C 45S 63E24

Stream/Lake	Map Sheet	Lat./Long.	Legal
112-61-10060	JUNEAU B-4	58 17 32 135 5 56	C 41S 63E27
		58 17 27 135 8 13	C 41S 63E29
112-61-10080	JUNEAU B-4	58 17 56 135 5 38	C 41S 63E22
		58 18 51 135 7 52	C 41S 63E16
112-61-10100	JUNEAU B-4	58 18 52 135 5 22	C 41S 63E15
		58 19 57 135 7 10	C 41S 63E 9
112-61-10120	JUNEAU B-4	58 19 1 135 5 5	C 41S 63E15
		58 19 52 135 5 27	C 41S 63E10
112-63-10050	JUNEAU B-3	58 15 36 134 54 21	C 42S 64E 2
		58 16 7 134 54 42	C 41S 64E35
112-63-10070	JUNEAU B-3	58 15 40 134 53 0	C 42S 64E 1
		58 16 11 134 53 30	C 41S 64E35
112-63-10080	JUNEAU B-3	58 15 35 134 52 41	C 42S 64E 1
		58 16 7 134 51 51	C 41S 64E36
112-63-10130	JUNEAU A-3	58 14 10 134 53 25	C 42S 64E11
		58 13 27 134 53 7	C 42S 64E13
112-65-10120	JUNEAU A-3	58 10 37 134 45 17	C 43S 65E 3
		58 11 6 134 45 58	C 42S 65E34
112-65-10150	JUNEAU A-3	58 11 31 134 44 18	C 42S 65E35
		58 12 59 134 45 39	C 42S 65E22
112-65-10230	JUNEAU A-3	58 6 1 134 45 38	C 43S 65E34
		58 5 48 134 43 27	C 43S 65E35
112-65-10230-2007	JUNEAU A-3	58 6 7 134 44 41	C 43S 65E35
		58 6 53 134 44 41	C 43S 65E26
112-65-10240	JUNEAU A-3	58 5 55 134 45 35	C 43S 65E34
Greens Creek		58 4 27 134 43 56	C 44S 65E11
112-65-10280	JUNEAU A-3	58 4 38 134 46 6	C 44S 65E 3
		58 3 37 134 45 38	C 44S 65E15
112-65-10280-2006	JUNEAU A-3	58 4 10 134 45 46	C 44S 65E10
		58 4 37 134 45 25	C 44S 65E 3
112-67-10150	SITKA C-2	57 33 24 134 27 33	C 50S 68E11
		57 33 46 134 31 18	C 50S 68E 4
112-67-10250	SITKA C-2	57 34 33 134 23 55	C 49S 69E31
		57 34 19 134 24 5	C 50S 69E 6

Stream/Lake	Map Sheet	Lat./Long.	Legal
112-67-10250-0020 Fresh Water Lake	SITKA C-2	57 34 5 134 25 11	C 50S 68E 1
112-67-10250-2002	SITKA C-2	57 34 30 134 23 58 57 35 4 134 24 55	C 49S 69E31 C 49S 69E31
112-67-10350 Hasselborg Creek	SITKA C-1	57 35 35 134 19 44 57 36 39 134 18 9	C 49S 69E27 C 49S 69E23
112-67-10400 Jims Creek	SITKA C-1	57 35 27 134 19 44 57 35 16 134 17 38	C 49S 69E27 C 49S 69E35
112-67-10450	SITKA C-1	57 33 42 134 19 36 57 34 8 134 17 56	C 50S 69E 3 C 50S 69E 2
112-67-10600	SITKA B-2 SITKA B-1	57 29 38 134 23 42 57 28 7 134 16 50	C 50S 69E31 C 51S 69E12
112-67-10600-0020 Kanalku Lake	SITKA B-2	57 29 14 134 21 0	C 51S 69E 4
112-67-10800	SITKA B-2	57 27 22 134 29 15 57 27 30 134 28 0	C 51S 68E15 C 51S 68E11
112-71-10240	SITKA B-2	57 22 2 134 26 21 57 21 9 134 28 23	C 52S 68E13 C 52S 68E22
112-72-10030	SITKA B-2	57 23 36 134 22 6 57 24 36 134 23 4	C 52S 69E 5 C 51S 69E32
112-72-10050	SITKA B-2	57 23 41 134 21 34 57 24 15 134 21 24	C 52S 69E 4 C 51S 69E33
112-72-10100	SITKA B-2	57 23 50 134 20 10 57 24 25 134 20 28	C 52S 69E 4 C 51S 69E33
112-72-10110	SITKA B-1	57 23 41 134 19 26 57 25 4 134 16 42	C 52S 69E 3 C 51S 69E25
112-72-10110-2005	SITKA B-1	57 24 30 134 18 9 57 24 49 134 18 5	C 51S 69E35 C 51S 69E35
112-72-10110-2010	SITKA B-1	57 24 53 134 16 48 57 24 50 134 16 28	C 51S 69E36 C 51S 69E36
112-72-10120	SITKA B-1	57 23 32 134 19 17 57 22 38 134 16 16	C 52S 69E 3 C 52S 69E12
112-73-10170	SITKA B-1	57 20 42 134 19 21 57 20 57 134 17 40	C 52S 69E22 C 52S 69E23

Stream/Lake	Map Sheet	Lat./Long.	Legal
112-73-10200	SITKA B-1	57 20 9 134 19 17	C 52S 69E27
		57 20 1 134 18 56	C 52S 69E27
112-73-10240	SITKA B-2	57 20 14 134 21 16	C 52S 69E28
		57 18 21 134 20 55	C 53S 70E 6
112-73-10300	SITKA B-2	57 21 4 134 23 2	C 52S 69E20
		57 20 19 134 24 5	C 52S 69E30
112-80-10100	SITKA B-2	57 20 37 134 29 47	C 52S 68E21
		57 20 54 134 28 53	C 52S 68E22
112-80-10280	SITKA B-2	57 18 24 134 26 31	C 53S 69E 4
		57 16 48 134 22 27	C 53S 69E13
112-80-10320	SITKA B-2	57 18 33 134 27 26	C 53S 69E 4
		57 18 3 134 27 57	C 53S 69E 5
112-90-10140	SITKA A-2	57 14 34 134 31 18	C 53S 68E25
		57 14 32 134 30 6	C 53S 69E30
112-90-10140-2008	SITKA A-2	57 14 31 134 30 4	C 53S 69E31
		57 14 44 134 28 14	C 53S 69E29
112-90-10150	SITKA A-2	57 13 41 134 31 39	C 53S 68E36
		57 13 39 134 30 45	C 54S 69E 6
112-90-10160	SITKA A-2	57 13 39 134 31 39	C 54S 68E 1
		57 13 3 134 29 52	C 54S 69E 6
113-11-10010	PORT ALEXANDER B-3	56 19 19 134 53 9	C 64S 67E13
		56 19 58 134 52 59	C 64S 67E12
113-11-10020	PORT ALEXANDER B-3	56 19 53 134 47 27	C 64S 68E 9
		56 20 1 134 47 15	C 64S 68E10
113-11-10040	PORT ALEXANDER B-3	56 19 8 134 48 13	C 64S 68E16
		56 19 3 134 47 29	C 64S 68E16
113-11-10050	PORT ALEXANDER B-3	56 18 20 134 49 4	C 64S 68E20
		56 18 16 134 48 53	C 64S 68E21
113-11-10090	PORT ALEXANDER B-3	56 16 22 134 45 52	C 64S 68E35
		56 16 3 134 45 9	C 65S 69E 4
113-11-10100	PORT ALEXANDER B-3	56 15 6 134 47 28	C 65S 69E 7
		56 15 16 134 46 42	C 65S 69E 8
113-11-11070	PORT ALEXANDER B-3	56 16 25 134 48 34	C 64S 68E33
		56 16 36 134 48 10	C 64S 68E33

Stream/Lake	Map Sheet	Lat./Long.	Legal
113-12-10010	PORT ALEXANDER B-3	56 23 18 134 48 30	C 63S 68E21
		56 28 41 134 47 7	C 62S 68E22
113-12-10010-2002	PORT ALEXANDER B-3	56 23 21 134 48 13	C 63S 68E21
		56 23 16 134 47 55	C 63S 68E21
113-12-10010-2004	PORT ALEXANDER B-3	56 23 42 134 48 7	C 63S 68E21
		56 23 42 134 47 43	C 63S 68E21
113-12-10010-2005	PORT ALEXANDER B-3	56 24 32 134 48 5	C 63S 68E16
		56 24 36 134 48 29	C 63S 68E16
113-12-10010-2012	PORT ALEXANDER B-3	56 26 8 134 47 1	C 63S 68E 3
		56 26 18 134 46 34	C 63S 68E 3
113-12-10010-2015	PORT ALEXANDER B-3	56 26 54 134 47 46	C 62S 68E33
		56 26 54 134 48 5	C 62S 68E33
113-12-10020	PORT ALEXANDER B-3	56 22 1 134 48 29	C 63S 68E33
		56 21 52 134 48 16	C 63S 68E33
113-12-10030	PORT ALEXANDER B-3	56 20 32 134 48 38	C 64S 68E 9
		56 21 2 134 47 55	C 64S 68E 4
113-13-10010	PORT ALEXANDER B-3	56 21 23 134 51 24	C 64S 68E 6
		56 22 53 134 50 34	C 63S 68E29
113-13-10010-0010 Tumakof Lake	PORT ALEXANDER B-3	56 22 14 134 51 30	C 63S 68E31
113-13-10020	PORT ALEXANDER B-3	56 20 58 134 51 4	C 64S 68E 6
		56 21 6 134 50 50	C 64S 68E 6
113-21-10010	PORT ALEXANDER C-4	56 31 33 135 0 48	C 62S 67E 6
	PORT ALEXANDER C-3	56 30 19 134 59 50	C 62S 67E 8
113-21-10010-2008	PORT ALEXANDER C-4	56 30 28 135 0 13	C 62S 67E 7
		56 30 13 135 0 18	C 62S 67E 7
113-21-10020	PORT ALEXANDER C-3	56 30 17 134 58 14	C 62S 67E 9
		56 30 32 134 57 57	C 62S 67E 9
113-21-10030	PORT ALEXANDER B-3	56 29 30 134 58 38	C 62S 67E17
		56 29 19 134 58 15	C 62S 67E16
113-21-10030-2001	PORT ALEXANDER B-3	56 29 27 134 58 27	C 62S 67E17
		56 29 33 134 58 27	C 62S 67E17
113-21-10040	PORT ALEXANDER B-3	56 29 4 134 57 43	C 62S 67E21
		56 29 14 134 57 34	C 62S 67E16

Stream/Lake	Map Sheet	Lat./Long.	Legal
113-21-10050	PORT ALEXANDER B-3	56 28 28 134 56 28	C 62S 67E22
		56 28 14 134 55 48	C 62S 67E27
113-21-10060	PORT ALEXANDER B-3	56 28 10 134 56 41	C 62S 67E27
		56 28 4 134 56 34	C 62S 67E27
113-21-10070	PORT ALEXANDER B-3	56 27 46 134 58 57	C 62S 67E29
		56 27 16 134 58 16	C 62S 67E33
113-21-10080	PORT ALEXANDER B-3	56 26 42 134 58 56	C 62S 67E32
		56 27 0 134 58 16	C 62S 67E33
113-21-10090	PORT ALEXANDER B-3	56 26 27 134 58 7	C 63S 67E 4
		56 26 48 134 57 30	C 62S 67E33
113-21-10100	PORT ALEXANDER B-3	56 26 37 134 55 14	C 62S 67E35
		56 26 43 134 55 29	C 62S 67E34
113-21-10110	PORT ALEXANDER B-3	56 27 17 134 53 49	C 62S 67E35
		56 27 44 134 53 24	C 62S 67E25
113-21-10120	PORT ALEXANDER B-3	56 27 1 134 53 30	C 62S 67E36
		56 28 8 134 49 39	C 62S 68E29
113-21-10120-0010	PORT ALEXANDER B-3	56 27 14 134 52 54	C 62S 67E36
113-21-10130	PORT ALEXANDER B-3	56 25 34 134 54 53	C 63S 67E11
		56 25 32 134 53 42	C 63S 67E11
113-21-10130-0010	PORT ALEXANDER B-3	56 25 23 134 54 26	C 63S 67E11
113-21-10130-0020	PORT ALEXANDER B-3	56 25 34 134 53 22	C 63S 67E12
113-21-10135	PORT ALEXANDER B-3	56 25 37 134 55 37	C 63S 67E10
		56 25 31 134 55 42	C 63S 67E10
113-21-10140	PORT ALEXANDER B-3	56 24 14 134 55 59	C 63S 67E15
		56 24 28 134 55 41	C 63S 67E15
113-21-10150	PORT ALEXANDER B-3	56 24 6 134 56 3	C 63S 67E15
		56 23 46 134 55 54	C 63S 67E22
113-21-10170	PORT ALEXANDER B-3	56 23 46 134 54 59	C 63S 67E23
		56 24 13 134 55 5	C 63S 67E14
113-21-10180	PORT ALEXANDER B-3	56 22 5 134 55 0	C 63S 67E35
		56 22 29 134 54 2	C 63S 67E26

Stream/Lake	Map Sheet	Lat./Long.	Legal
113-21-10180-0010	PORT ALEXANDER B-3	56 22 0 134 54 33	C 63S 67E35
113-21-10180-0020	PORT ALEXANDER B-3	56 22 12 134 54 2	C 63S 67E35
113-21-10180-0030	PORT ALEXANDER B-3	56 22 32 134 53 46	C 63S 67E26
113-21-10180-0040	PORT ALEXANDER B-3	56 22 59 134 53 27	C 63S 67E25
113-21-10190	PORT ALEXANDER B-3	56 21 47 134 53 28 56 22 9 134 53 27	C 63S 67E36 C 63S 67E36
113-21-10200	PORT ALEXANDER B-3	56 20 21 134 53 44 56 20 27 134 53 34	C 64S 67E11 C 64S 67E12
113-22-10010	PORT ALEXANDER C-4	56 35 57 135 5 53 56 37 11 135 6 12	C 61S 66E10 C 60S 65E36
113-22-10020	PORT ALEXANDER C-4	56 36 18 135 5 14 56 36 57 135 5 9	C 61S 66E 3 C 61S 66E 3
113-22-10030	PORT ALEXANDER C-4	56 36 29 135 4 40 56 36 42 135 4 42	C 61S 66E 3 C 61S 66E 3
113-22-10040	PORT ALEXANDER C-4	56 36 47 135 3 47 56 37 17 135 4 6	C 61S 66E 2 C 60S 66E31
113-22-10050	PORT ALEXANDER C-4	56 37 2 135 2 55 56 37 45 135 3 43	C 60S 66E32 C 60S 66E31
113-22-10070	PORT ALEXANDER C-3	56 43 33 134 58 50 56 44 12 134 58 48	C 59S 66E26 C 59S 66E23
113-22-10080	PORT ALEXANDER C-3 PORT ALEXANDER D-3	56 43 6 134 57 1 56 46 7 134 55 36	C 59S 66E25 C 59S 67E 7
113-22-10080-0010 Politofski Lake	PORT ALEXANDER C-3	56 44 36 134 56 36	C 59S 66E24
113-22-10080-0020	PORT ALEXANDER D-3	56 45 39 134 55 45	C 59S 67E18
113-22-10080-2006	PORT ALEXANDER C-3	56 43 52 134 56 27 56 43 58 134 56 2	C 59S 66E25 C 59S 66E25
113-22-10110	PORT ALEXANDER C-3	56 38 35 134 56 22 56 38 48 134 57 6	C 60S 66E25 C 60S 66E24

Stream/Lake	Map Sheet	Lat./Long.	Legal
113-22-10120	PORT ALEXANDER C-3	56 40 30 134 54 38	C 60S 67E 7
		56 40 26 134 54 49	C 60S 67E18
113-22-10130	PORT ALEXANDER C-3	56 42 57 134 52 7	C 59S 67E33
		56 43 1 134 52 9	C 59S 67E33
113-22-10140	PORT ALEXANDER C-3	56 43 46 134 51 14	C 59S 67E28
		56 43 51 134 51 19	C 59S 67E28
113-22-10150	PORT ALEXANDER C-3	56 44 55 134 49 35	C 59S 67E15
		56 45 0 134 49 23	C 59S 67E14
113-22-10160	PORT ALEXANDER C-3	56 44 12 134 50 1	C 59S 67E22
		56 44 9 134 49 53	C 59S 67E22
113-22-10170	PORT ALEXANDER C-3	56 42 0 134 52 24	C 60S 67E 4
		56 41 59 134 51 38	C 60S 67E 4
113-22-10180	PORT ALEXANDER C-3	56 40 54 134 50 59	C 60S 67E10
		56 40 41 134 47 6	C 60S 67E12
113-22-10180-2004	PORT ALEXANDER C-3	56 40 49 134 50 22	C 60S 67E10
		56 40 38 134 50 11	C 60S 67E10
113-22-10180-2008	PORT ALEXANDER C-3	56 40 47 134 48 41	C 60S 67E11
		56 40 40 134 48 36	C 60S 67E11
113-22-10220	PORT ALEXANDER C-3	56 40 11 134 53 43	C 60S 67E17
		56 40 10 134 53 29	C 60S 67E17
113-22-10230	PORT ALEXANDER C-3	56 38 43 134 53 21	C 60S 67E29
		56 38 28 134 53 6	C 60S 67E29
113-22-10240	PORT ALEXANDER C-3	56 38 37 134 55 6	C 60S 67E30
		56 38 30 134 55 3	C 60S 67E30
113-22-10250	PORT ALEXANDER C-3	56 37 42 134 55 53	C 60S 66E36
		56 37 36 134 55 45	C 60S 67E31
113-22-10260	PORT ALEXANDER C-3	56 34 42 134 56 20	C 61S 67E15
		56 34 50 134 55 40	C 61S 67E15
113-22-10270	PORT ALEXANDER C-3	56 34 28 134 56 22	C 61S 67E15
		56 34 19 134 56 8	C 61S 67E22
113-22-10280	PORT ALEXANDER C-3	56 34 44 134 58 30	C 61S 67E17
		56 33 32 134 56 38	C 61S 67E27
113-22-10280-0010 Plotnikof Lake	PORT ALEXANDER C-3	56 33 51 134 53 56	C 61S 67E23

Stream/Lake	Map Sheet	Lat./Long.	Legal
113-22-10290	PORT ALEXANDER C-4	56 34 48 135 0 3	C 61S 67E18
		56 34 24 135 0 4	C 61S 67E19
113-22-10300	PORT ALEXANDER C-4	56 35 2 135 2 12	C 61S 66E13
		56 34 42 135 1 4	C 61S 67E18
113-22-10300-2004	PORT ALEXANDER C-4	56 34 47 135 1 30	C 61S 66E13
		56 34 34 135 1 24	C 61S 67E18
113-22-10330	PORT ALEXANDER C-4	56 32 31 135 0 37	C 61S 67E31
		56 33 2 135 0 35	C 61S 67E30
113-22-10350	PORT ALEXANDER C-4	56 32 20 135 0 29	C 61S 67E31
		56 31 45 135 0 0	C 62S 67E 6
113-22-10360	PORT ALEXANDER C-4	56 32 45 135 2 39	C 61S 66E25
		56 32 18 135 2 13	C 61S 66E36
113-31-10010	PORT ALEXANDER D-5	56 52 13 135 22 25	C 58S 64E 5
		56 52 4 135 21 44	C 58S 64E 5
113-31-10013	PORT ALEXANDER D-5	56 51 50 135 22 32	C 58S 64E 5
		56 51 45 135 22 32	C 58S 64E 8
113-31-10017	PORT ALEXANDER D-5	56 50 27 135 22 9	C 58S 64E17
		56 50 38 135 22 9	C 58S 64E17
113-31-10020	PORT ALEXANDER D-5	56 49 37 135 21 59	C 58S 64E20
		56 49 14 135 21 17	C 58S 64E20
113-31-10030	PORT ALEXANDER D-4	56 48 45 135 19 16	C 58S 64E27
		56 49 59 135 15 8	C 58S 64E24
113-31-10030-0010	PORT ALEXANDER D-4	56 49 57 135 17 50	C 58S 64E23
113-31-10030-0020	PORT ALEXANDER D-4	56 50 31 135 17 22	C 58S 64E14
113-31-10030-2002	PORT ALEXANDER D-4	56 48 43 135 18 57	C 58S 64E27
		56 48 25 135 18 51	C 58S 64E27
113-31-10030-2005	PORT ALEXANDER D-4	56 50 36 135 16 5	C 58S 64E13
		56 50 55 135 15 28	C 58S 64E12
113-31-10050	PORT ALEXANDER D-4	56 47 35 135 15 40	C 58S 64E36
		56 48 15 135 14 22	C 58S 65E31
113-31-10060	PORT ALEXANDER D-4	56 46 19 135 15 28	C 59S 64E12
		56 46 32 135 14 38	C 59S 65E 7

Stream/Lake	Map Sheet	Lat./Long.	Legal
113-31-10070	PORT ALEXANDER D-4	56 45 55 135 14 43	C 59S 64E12
		56 46 15 135 14 40	C 59S 65E 7
113-31-10080	PORT ALEXANDER D-4	56 45 48 135 14 32	C 59S 65E 7
		56 46 45 135 12 0	C 59S 65E 5
113-31-10080-0010	PORT ALEXANDER D-4	56 46 30 135 12 47	C 59S 65E 8
113-31-10085	PORT ALEXANDER C-4	56 40 37 135 11 47	C 60S 65E 8
		56 41 6 135 12 9	C 60S 65E 8
113-31-10090	PORT ALEXANDER C-4	56 39 7 135 7 32	C 60S 65E23
		56 39 22 135 6 44	C 60S 65E24
113-31-10090-2001	PORT ALEXANDER C-4	56 39 15 135 7 17	C 60S 65E23
		56 39 42 135 6 54	C 60S 65E14
113-31-10090-2002	PORT ALEXANDER C-4	56 39 9 135 6 57	C 60S 65E23
		56 38 57 135 6 43	C 60S 65E24
113-31-10100	PORT ALEXANDER C-4	56 37 48 135 7 32	C 60S 65E35
		56 38 4 135 6 57	C 60S 65E26
113-31-10110	PORT ALEXANDER C-4	56 37 40 135 7 32	C 60S 65E35
		56 37 52 135 6 41	C 60S 65E36
113-31-10120	PORT ALEXANDER C-4	56 37 36 135 7 31	C 60S 65E35
		56 37 28 135 6 44	C 60S 65E36
113-31-10130	PORT ALEXANDER C-4	56 36 21 135 7 34	C 61S 66E 4
		56 36 41 135 7 6	C 61S 66E 4
113-32-10010	PORT ALEXANDER D-4	56 48 21 135 13 8	C 58S 65E29
		56 48 39 135 13 7	C 58S 65E29
113-32-10020	PORT ALEXANDER D-4	56 50 14 135 11 59	C 58S 65E17
		56 50 12 135 12 12	C 58S 65E17
113-32-10030	PORT ALEXANDER D-4	56 51 2 135 11 33	C 58S 65E 9
		56 51 27 135 11 26	C 58S 65E 9
113-32-10040	PORT ALEXANDER D-4	56 50 56 135 11 22	C 58S 65E 9
		56 52 11 135 10 19	C 58S 65E 4
113-32-10040-2005	PORT ALEXANDER D-4	56 51 56 135 10 29	C 58S 65E 4
		56 52 12 135 10 43	C 58S 65E 4
113-32-10050	PORT ALEXANDER D-4	56 51 0 135 6 45	C 58S 65E12
		56 53 35 135 6 8	C 57S 65E25

Stream/Lake	Map Sheet	Lat./Long.	Legal
113-32-10060	PORT ALEXANDER D-4	56 49 43 135 6 7	C 58S 65E24
		56 52 11 135 1 51	C 58S 66E 4
113-32-10060-0010 Ekaterina, Lake	PORT ALEXANDER D-4	56 50 50 135 3 51	C 58S 66E18
113-32-10060-2005	PORT ALEXANDER D-4	56 51 44 135 3 17	C 58S 66E 8
		56 52 0 135 3 15	C 58S 66E 5
113-32-10060-2007	PORT ALEXANDER D-4	56 52 7 135 2 14	C 58S 66E 5
		56 52 13 135 2 12	C 58S 66E 5
113-32-10080	PORT ALEXANDER D-4	56 48 21 135 10 42	C 58S 65E28
		56 48 30 135 10 2	C 58S 65E28
113-33-10010	PORT ALEXANDER D-4	56 46 23 135 10 4	C 59S 65E 9
		56 46 42 135 9 38	C 59S 65E 3
113-33-10020	PORT ALEXANDER D-4	56 49 18 135 2 13	C 58S 66E20
		56 49 25 135 2 20	C 58S 66E20
113-33-10030	PORT ALEXANDER D-4	56 49 10 135 0 59	C 58S 66E28
		56 49 27 135 0 18	C 53S 66E22
113-33-10040	PORT ALEXANDER D-4	56 47 50 135 5 15	C 58S 65E36
		56 47 52 135 5 1	C 53S 66E31
113-33-10050	PORT ALEXANDER D-4	56 47 8 135 5 48	C 59S 65E 1
		56 46 44 135 5 40	C 59S 65E 1
113-33-10060	PORT ALEXANDER D-4	56 46 4 135 7 54	C 59S 65E11
		56 45 39 135 7 14	C 59S 65E14
113-33-10070	PORT ALEXANDER D-4	56 45 4 135 9 49	C 59S 65E15
		56 45 0 135 9 8	C 59S 65E15
113-33-10085	PORT ALEXANDER C-4	56 42 8 135 10 8	C 60S 65E 4
		56 42 22 135 9 59	C 59S 65E34
113-33-10090	PORT ALEXANDER C-4	56 42 4 135 10 1	C 60S 65E 4
		56 42 7 135 9 51	C 60S 65E 3
113-34-10010	PORT ALEXANDER C-4	56 43 17 135 6 59	C 59S 65E26
		56 43 19 135 7 7	C 59S 65E26
113-34-10020	PORT ALEXANDER C-4	56 43 43 135 5 59	C 59S 65E25
		56 43 46 135 6 7	C 59S 65E25
113-34-10030	PORT ALEXANDER C-4	56 44 44 135 4 12	C 59S 66E19
		56 44 47 135 4 21	C 59S 66E19

Stream/Lake	Map Sheet	Lat./Long.	Legal
113-34-10040	PORT ALEXANDER D-4	56 46 47 135 2 3	C 59S 66E 4
		56 47 26 135 1 48	C 58S 66E33
113-34-10050	PORT ALEXANDER D-4	56 45 28 135 0 19	C 59S 66E15
	PORT ALEXANDER D-3	56 49 25 134 58 2	C 58S 66E23
113-34-10050-0010	PORT ALEXANDER D-3	56 47 24 134 57 38	C 59S 66E 2
113-34-10070	PORT ALEXANDER C-4	56 43 54 135 2 15	C 59S 66E29
		56 43 54 135 2 5	C 59S 66E28
113-34-10080	PORT ALEXANDER C-4	56 43 22 135 3 26	C 59S 66E29
		56 43 18 135 3 24	C 59S 66E29
113-34-10090	PORT ALEXANDER C-4	56 43 12 135 4 33	C 59S 66E30
		56 42 56 135 4 22	C 59S 66E31
113-34-10100	PORT ALEXANDER C-4	56 42 6 135 6 24	C 60S 65E 1
		56 42 2 135 6 16	C 60S 65E 1
113-34-10110	PORT ALEXANDER C-4	56 41 53 135 6 44	C 60S 65E 1
		56 41 48 135 6 36	C 60S 65E 1
113-34-10120	PORT ALEXANDER C-4	56 40 51 135 8 8	C 60S 65E11
		56 40 50 135 7 57	C 60S 65E11
113-41-10030	SITKA A-6	57 0 8 135 45 56	C 56S 61E19
		57 1 37 135 46 26	C 56S 61E 7
113-41-10040	SITKA A-6	57 0 18 135 44 10	C 56S 61E20
		57 1 31 135 44 52	C 56S 61E 8
113-41-10050	SITKA A-6	57 0 35 135 42 12	C 56S 61E15
		57 1 27 135 43 20	C 56S 61E 9
113-41-10060	SITKA A-6	57 0 45 135 41 41	C 56S 61E15
		57 1 55 135 42 10	C 56S 61E10
113-41-10070	SITKA A-5	57 1 37 135 37 57	C 56S 61E12
		57 2 9 135 40 0	C 56S 61E11
113-41-10080	SITKA A-5	57 1 55 135 37 46	C 56S 61E12
Cascade Creek		57 2 38 135 38 1	C 56S 61E 1
113-41-10080-2003	SITKA A-5	57 1 58 135 37 55	C 56S 61E12
		57 2 21 135 39 31	C 56S 61E 2
113-41-10089	SITKA A-5	57 3 54 135 36 19	C 55S 62E31
		57 4 11 135 38 19	C 55S 61E25

Stream/Lake	Map Sheet	Lat./Long.	Legal
113-41-10090	SITKA A-5	57 3 55 135 36 17	C 55S 62E30
Freds Creek		57 4 46 135 39 8	C 55S 61E25
113-41-10100	SITKA A-5	57 6 53 135 34 15	C 55S 62E 9
		57 6 40 135 35 57	C 55S 62E 8
113-41-10110	SITKA A-5	57 8 36 135 35 16	C 54S 62E32
		57 8 2 135 35 39	C 55S 62E 5
113-41-10120	SITKA A-5	57 8 43 135 35 54	C 54S 62E32
		57 8 47 135 40 0	C 54S 61E35
113-41-10120-2007	SITKA A-5	57 8 31 135 37 55	C 54S 61E36
		57 7 7 135 38 49	C 55S 61E12
113-41-10120-2007-3006	SITKA A-5	57 7 55 135 38 57	C 55S 61E 1
		57 7 36 135 39 42	C 55S 61E 2
113-41-10130	SITKA A-5	57 10 29 135 36 22	C 54S 62E19
		57 9 59 135 37 18	C 54S 62E19
113-41-10135	SITKA A-5	57 12 24 135 31 16	C 54S 62E11
		57 12 38 135 31 22	C 54S 62E 3
113-41-10137	SITKA A-5	57 12 16 135 30 53	C 54S 62E11
		57 12 17 135 30 4	C 54S 62E11
113-41-10140	SITKA A-5	57 10 48 135 30 54	C 54S 62E23
		57 11 9 135 30 1	C 54S 62E14
113-41-10141	SITKA A-5	57 10 45 135 30 58	C 54S 62E23
		57 10 19 135 30 18	C 54S 62E23
113-41-10144	SITKA A-5	57 11 13 135 27 14	C 54S 63E18
		57 11 36 135 27 15	C 54S 63E18
113-41-10148	SITKA A-5	57 8 9 135 22 7	C 55S 63E 3
		57 8 16 135 21 54	C 54S 63E34
113-41-10150	SITKA A-5	57 7 58 135 22 7	C 55S 63E 3
	SITKA A-4	57 6 35 135 18 37	C 55S 63E12
113-41-10150-2007	SITKA A-4	57 7 31 135 19 43	C 55S 63E 1
		57 7 31 135 18 17	C 55S 64E 6
113-41-10150-2012	SITKA A-4	57 6 35 135 19 3	C 55S 63E12
		57 6 25 135 18 59	C 55S 63E13
113-41-10160	SITKA A-5	57 7 43 135 22 51	C 55S 63E 3
		57 7 5 135 21 32	C 55S 63E11

Stream/Lake	Map Sheet	Lat./Long.	Legal
113-41-10170	SITKA A-5	57 6 7 135 23 58	C 55S 63E16
Granite Creek		57 6 13 135 23 19	C 55S 63E15
113-41-10180	SITKA A-5	57 4 24 135 22 7	C 55S 63E27
		57 4 28 135 21 47	C 55S 63E26
113-41-10185	SITKA A-5	57 3 35 135 20 52	C 55S 63E35
		57 3 45 135 20 33	C 55S 63E35
113-41-10190	SITKA A-4	57 2 43 135 18 34	C 56S 64E 6
		57 6 29 135 16 11	C 55S 64E17
113-41-10190-2008	SITKA A-4	57 4 29 135 17 23	C 55S 64E30
		57 5 14 135 14 6	C 55S 64E21
113-41-10190-2008-3006	SITKA A-4	57 4 52 135 14 43	C 55S 64E21
		57 4 42 135 14 14	C 55S 64E28
113-41-10190-2008-3008	SITKA A-4	57 5 4 135 14 15	C 55S 64E21
		57 5 1 135 13 58	C 55S 64E21
113-41-10190-2011	SITKA A-4	57 5 23 135 17 0	C 55S 64E20
Indian River		57 5 21 135 17 10	C 55S 64E19
113-41-10190-2012	SITKA A-4	57 5 59 135 16 23	C 55S 64E17
		57 5 53 135 15 54	C 55S 64E17
113-41-10190-2013	SITKA A-4	57 6 9 135 16 21	C 55S 64E17
		57 6 13 135 16 45	C 55S 64E17
113-41-10200	SITKA A-4	57 2 20 135 15 47	C 56S 64E 5
		57 2 33 135 15 38	C 56S 64E 5
113-41-10203	SITKA A-4	57 2 14 135 15 29	C 56S 64E 5
		57 2 25 135 15 17	C 56S 64E 4
113-41-10210	SITKA A-4	57 3 4 135 13 43	C 55S 64E34
Sawmill Creek		57 3 16 135 13 28	C 55S 64E34
113-41-10230	SITKA A-4	57 2 48 135 12 18	C 56S 64E 3
		57 2 55 135 12 18	C 56S 64E 3
113-41-10240	SITKA A-4	57 2 40 135 11 54	C 56S 64E 2
		57 2 49 135 11 36	C 56S 64E 2
113-41-10250	SITKA A-4	57 1 46 135 11 9	C 56S 64E11
		57 1 52 135 11 0	C 56S 64E11
113-41-10260	SITKA A-4	57 1 25 135 10 24	C 56S 64E12
		57 1 30 135 10 11	C 56S 64E12

Stream/Lake	Map Sheet	Lat./Long.	Legal
113-41-10270	SITKA A-4	57 1 8 135 9 49 57 1 13 135 9 36	C 56S 64E13 C 56S 64E13
113-41-10280	SITKA A-4	57 0 52 135 8 50 57 1 7 135 8 4	C 56S 65E18 C 56S 65E18
113-41-10290	SITKA A-4	57 0 39 135 9 18 57 0 35 135 8 51	C 56S 64E13 C 56S 65E18
113-41-10315	PORT ALEXANDER D-4	56 59 4 135 7 58 56 58 59 135 7 36	C 56S 65E30 C 56S 65E30
113-41-10320 Salmon Creek	PORT ALEXANDER D-4	56 58 38 135 8 45 56 56 29 135 3 54	C 56S 65E31 C 57S 66E 7
113-41-10320-0010 Salmon Lake	PORT ALEXANDER D-4	56 57 46 135 8 54	C 57S 65E 3
113-41-10320-2004	PORT ALEXANDER D-4	56 57 27 135 8 56 56 57 11 135 9 45	C 57S 65E 3 C 57S 65E 3
113-41-10350	SITKA A-4 PORT ALEXANDER D-4	57 0 8 135 15 38 56 59 43 135 14 59	C 56S 64E20 C 56S 64E21
113-41-10360	PORT ALEXANDER D-4	56 57 9 135 12 49 56 56 51 135 11 56	C 57S 65E 5 C 57S 65E 8
113-41-10370	PORT ALEXANDER D-4	56 56 56 135 13 40 56 56 19 135 13 35	C 57S 65E 7 C 57S 65E 7
113-41-10380	PORT ALEXANDER D-4	56 57 7 135 14 51 56 56 38 135 15 7	C 57S 64E 1 C 57S 64E12
113-41-10390	PORT ALEXANDER D-4	56 57 37 135 16 3 56 57 11 135 15 57	C 57S 64E 1 C 57S 64E 1
113-41-10400	PORT ALEXANDER D-4	56 58 34 135 18 42 56 58 0 135 18 24	C 56S 63E36 C 56S 64E31
113-41-10410	PORT ALEXANDER D-5	56 58 49 135 20 51 56 58 5 135 20 0	C 56S 63E26 C 56S 63E36
113-41-10415	PORT ALEXANDER D-5	56 58 7 135 22 43 56 57 51 135 20 49	C 56S 63E34 C 56S 63E35
113-41-10420 Kizhuchia Creek	PORT ALEXANDER D-5 PORT ALEXANDER D-4	56 56 13 135 21 9 56 55 21 135 13 55	C 57S 64E 8 C 57S 65E18
113-41-10420-2010	PORT ALEXANDER D-4	56 55 10 135 16 2 56 54 55 135 15 59	C 57S 64E24 C 57S 64E24

Stream/Lake	Map Sheet	Lat./Long.	Legal
113-41-10440	PORT ALEXANDER D-4	56 53 10 135 17 33 56 55 37 135 0 21	C 57S 64E35 C 57S 66E15
113-41-10440-0010 Redoubt Lake	PORT ALEXANDER D-4	56 54 7 135 12 36	C 57S 65E29
113-41-10440-2010	PORT ALEXANDER D-4	56 55 38 135 6 17 56 55 24 135 5 35	C 57S 65E13 C 57S 65E13
113-41-10440-2020	PORT ALEXANDER D-4	56 55 45 135 1 3 56 55 28 135 1 18	C 57S 66E16 C 57S 66E16
113-42-10020	SITKA B-5	57 15 46 135 30 2 57 16 41 135 30 50	C 53S 62E23 C 53S 62E14
113-42-10020-2004	SITKA B-5	57 16 24 135 30 20 57 16 32 135 30 2	C 53S 62E14 C 53S 62E14
113-42-10030	SITKA B-5	57 15 15 135 27 25 57 16 15 135 27 21	C 53S 63E19 C 53S 63E18
113-42-10035	SITKA B-5	57 15 11 135 23 56 57 16 36 135 23 15	C 53S 63E21 C 53S 63E15
113-42-10035-2007	SITKA B-5	57 16 2 135 23 44 57 16 16 135 24 2	C 53S 63E21 C 53S 63E16
113-42-10040	SITKA A-5	57 14 50 135 25 56 57 14 24 135 25 51	C 53S 63E29 C 53S 63E29
113-42-10050	SITKA A-5	57 14 28 135 29 18 57 14 12 135 28 39	C 53S 62E25 C 53S 62E36
113-43-10010	SITKA B-5 SITKA A-4	57 15 20 135 20 51 57 13 37 135 15 5	C 53S 63E23 C 53S 64E33
113-43-10010-2003	SITKA B-4	57 15 34 135 19 35 57 16 3 135 18 54	C 53S 63E24 C 53S 63E24
113-43-10010-2005	SITKA B-4	57 15 27 135 18 38 57 15 59 135 18 14	C 53S 63E24 C 53S 64E19
113-43-10010-2010	SITKA A-4	57 14 54 135 18 0 57 14 54 135 18 24	C 53S 64E30 C 53S 64E30
113-43-10010-2013	SITKA A-4	57 14 46 135 17 43 57 14 36 135 16 16	C 53S 64E30 C 53S 64E29
113-43-10010-2013-3001	SITKA A-4	57 14 46 135 17 38 57 14 52 135 17 32	C 53S 64E30 C 53S 64E30

Stream/Lake	Map Sheet	Lat./Long.	Legal
113-43-10010-2014	SITKA A-4	57 14 37 135 17 38	C 53S 64E30
		57 14 34 135 17 50	C 53S 64E30
113-43-10010-2016	SITKA A-4	57 14 9 135 16 27	C 53S 64E32
		57 14 2 135 16 41	C 53S 64E32
113-43-10010-2018	SITKA A-4	57 14 8 135 16 11	C 53S 64E32
		57 13 54 135 16 0	C 53S 64E32
113-43-10010-2019	SITKA A-4	57 14 9 135 15 52	C 53S 64E32
		57 14 19 135 15 29	C 53S 64E28
113-43-10020	SITKA B-5	57 15 21 135 20 39	C 53S 63E23
	SITKA B-4	57 15 12 135 19 19	C 53S 63E24
113-43-10030	SITKA A-5	57 14 51 135 20 29	C 53S 63E26
		57 14 40 135 20 0	C 53S 63E25
113-43-10040	SITKA A-5	57 14 35 135 20 54	C 53S 63E26
		57 13 58 135 20 6	C 53S 63E36
113-43-10050	SITKA A-5	57 11 48 135 22 29	C 54S 63E10
		57 12 2 135 21 15	C 54S 63E11
113-43-10060	SITKA A-5	57 10 20 135 24 50	C 54S 63E21
		57 10 14 135 24 29	C 54S 63E21
113-43-10070	SITKA A-5	57 12 52 135 24 2	C 54S 63E 4
		57 12 56 135 24 15	C 54S 63E 4
113-44-10005	SITKA A-5	57 9 40 135 22 36	C 54S 63E27
		57 9 46 135 22 46	C 54S 63E27
113-44-10010	SITKA A-5	57 11 16 135 22 2	C 54S 63E15
		57 11 6 135 22 36	C 54S 63E15
113-44-10020	SITKA A-4	57 10 23 135 16 36	C 54S 64E20
		57 11 40 135 15 30	C 54S 64E17
113-44-10030	SITKA A-4	57 10 15 135 16 23	C 54S 64E20
Katlian River		57 8 24 135 7 18	C 54S 65E32
113-44-10030-2008	SITKA A-4	57 10 21 135 13 25	C 54S 64E22
		57 10 6 135 13 11	C 54S 64E22
113-44-10030-2013	SITKA A-4	57 10 3 135 9 42	C 54S 64E24
		57 11 21 135 9 21	C 54S 64E13
113-44-10030-2016	SITKA A-4	57 9 11 135 8 44	C 54S 65E30
		57 9 13 135 9 7	C 54S 64E25

Stream/Lake	Map Sheet	Lat./Long.	Legal
113-44-10030-2018	SITKA A-4	57 8 53 135 8 29	C 54S 65E31
		57 8 53 135 8 57	C 54S 65E31
113-44-10030-2020	SITKA A-4	57 8 35 135 8 36	C 54S 65E31
		57 8 18 135 8 38	C 54S 65E31
113-44-10030-2020-3001	SITKA A-4	57 8 30 135 8 29	C 54S 65E31
		57 8 20 135 8 13	C 54S 65E31
113-44-10040	SITKA A-4	57 9 56 135 16 26	C 54S 64E29
		57 9 55 135 13 54	C 54S 64E28
113-44-10040-2006	SITKA A-4	57 9 47 135 15 6	C 54S 64E28
		57 9 37 135 15 8	C 54S 64E28
113-44-10050	SITKA A-4	57 9 47 135 16 32	C 54S 64E29
		57 6 51 135 12 37	C 55S 64E10
113-44-10050-2004	SITKA A-4	57 9 22 135 16 43	C 54S 64E29
		57 9 6 135 16 44	C 54S 64E32
113-44-10050-2005	SITKA A-4	57 9 16 135 16 24	C 54S 64E29
		57 9 5 135 15 37	C 54S 64E32
113-44-10050-2007	SITKA A-4	57 9 3 135 16 6	C 54S 64E32
		57 8 27 135 12 49	C 54S 64E34
113-44-10050-2007-3010	SITKA A-4	57 8 19 135 13 20	C 54S 64E34
		57 8 3 135 13 13	C 55S 64E 3
113-44-10050-2013	SITKA A-4	57 7 9 135 14 50	C 55S 64E 9
		57 7 15 135 14 24	C 55S 64E 9
113-44-10070	SITKA A-4	57 9 50 135 18 27	C 54S 64E30
		57 9 22 135 18 16	C 54S 64E30
113-44-10080	SITKA A-4	57 9 47 135 19 52	C 54S 63E25
		57 9 35 135 19 52	C 54S 63E25
113-44-10090	SITKA A-5	57 8 37 135 22 12	C 54S 63E34
		57 8 31 135 21 59	C 54S 63E34
113-45-10020	SITKA A-6	57 13 44 135 48 27	C 53S 60E36
		57 13 35 135 48 6	C 53S 60E36
113-45-10030	SITKA A-6	57 10 20 135 46 7	C 54S 61E19
		57 10 50 135 45 37	C 54S 61E20
113-45-10040	SITKA A-6	57 10 15 135 45 11	C 54S 61E20
		57 10 33 135 44 43	C 54S 61E20

Stream/Lake	Map Sheet	Lat./Long.	Legal
113-45-10050	SITKA A-6	57 10 17 135 43 50	C 54S 61E21
		57 13 7 135 42 32	C 54S 61E 4
113-45-10050-2010	SITKA A-6	57 12 52 135 42 40	C 54S 61E 4
		57 12 59 135 41 47	C 54S 61E 3
113-45-10060	SITKA A-6	57 10 10 135 43 40	C 54S 61E21
	SITKA A-5	57 11 28 135 38 19	C 54S 61E13
113-45-10070	SITKA A-6	57 8 36 135 44 9	C 54S 61E32
		57 8 55 135 41 47	C 54S 61E34
113-45-10080	SITKA A-6	57 7 52 135 44 59	C 55S 61E 5
		57 7 48 135 44 18	C 55S 61E 5
113-45-10080-2002	SITKA A-6	57 7 39 135 45 1	C 55S 61E 5
		57 6 41 135 44 9	C 55S 61E 8
113-45-10090	SITKA A-6	57 6 36 135 47 2	C 55S 61E 7
		57 5 32 135 45 23	C 55S 61E20
113-45-10100	SITKA A-6	57 6 10 135 48 27	C 55S 60E13
		57 5 19 135 46 46	C 55S 61E19
113-45-10110	SITKA A-6	57 6 11 135 48 45	C 55S 60E13
		57 4 54 135 47 30	C 55S 60E24
113-45-10120	SITKA A-6	57 4 55 135 50 33	C 55S 60E22
		57 4 56 135 49 52	C 55S 60E23
113-45-10140	SITKA A-6	57 2 15 135 50 32	C 56S 60E 3
		57 2 43 135 47 58	C 56S 60E 1
113-45-10150	SITKA A-6	57 2 10 135 50 39	C 56S 60E10
		57 1 54 135 48 44	C 56S 60E12
113-45-10160	SITKA A-6	57 1 4 135 50 42	C 56S 60E15
		57 1 15 135 49 1	C 56S 60E14
113-51-10010	SITKA C-5	57 35 42 135 22 1	C 49S 63E30
		57 37 49 135 20 7	C 49S 63E 8
113-51-10010-2005	SITKA C-5	57 37 8 135 21 7	C 49S 63E18
		57 37 12 135 21 27	C 49S 63E18
113-51-10010-2007	SITKA C-5	57 37 26 135 21 5	C 49S 63E18
		57 37 33 135 21 17	C 49S 63E18
113-51-10020	SITKA C-4	57 34 40 135 19 38	C 49S 63E32
		57 35 37 135 17 47	C 49S 63E27

Stream/Lake	Map Sheet	Lat./Long.	Legal
113-51-10030	SITKA C-4	57 33 15 135 15 47	C 50S 63E11
		57 33 33 135 15 24	C 50S 63E 2
113-51-10040	SITKA C-4	57 31 26 135 10 42	C 50S 64E20
		57 32 22 135 10 27	C 50S 64E17
113-51-10040-2005	SITKA C-4	57 32 14 135 10 43	C 50S 64E17
		57 32 26 135 10 55	C 50S 64E17
113-51-10044	SITKA B-4	57 29 20 135 6 48	C 50S 64E34
		57 29 48 135 6 5	C 50S 64E35
113-51-10044-2002	SITKA B-4	57 29 21 135 6 40	C 50S 64E34
		57 29 17 135 6 19	C 50S 64E35
113-51-10047	SITKA B-4	57 27 54 135 4 30	C 51S 64E12
		57 28 9 135 4 37	C 51S 64E12
113-51-10048	SITKA B-4	57 27 39 135 2 26	C 51S 65E 7
		57 28 37 135 2 55	C 51S 65E 6
113-51-10049	SITKA B-4	57 27 42 135 1 35	C 51S 65E 8
		57 27 55 135 1 50	C 51S 65E 7
113-51-10050	SITKA B-4	57 27 33 135 0 28	C 51S 65E 8
		57 28 1 135 1 1	C 51S 65E 8
113-51-10060	SITKA B-3	57 27 48 134 58 22	C 51S 65E10
		57 28 6 134 58 37	C 51S 65E 9
113-51-10070	SITKA B-3	57 24 39 134 51 2	C 51S 66E32
		57 24 28 134 52 14	C 51S 66E31
113-51-10080	SITKA B-3	57 25 26 134 55 14	C 51S 65E25
		57 24 50 134 55 3	C 51S 65E25
113-51-10090	SITKA B-3	57 25 22 134 56 23	C 51S 65E26
		57 23 53 134 56 21	C 51S 65E35
113-51-10100	SITKA B-4	57 28 10 135 11 11	C 51S 64E 8
		57 27 48 135 12 15	C 51S 64E 7
113-51-10110	SITKA B-4	57 28 12 135 11 12	C 51S 64E 5
		57 28 0 135 12 59	C 51S 63E12
113-51-10120	SITKA C-4	57 31 55 135 19 15	C 50S 63E16
	SITKA B-5	57 28 23 135 26 53	C 51S 62E 3
113-51-10120-2005	SITKA C-5	57 31 38 135 20 35	C 50S 63E20
		57 31 27 135 20 24	C 50S 63E20

Stream/Lake	Map Sheet	Lat./Long.	Legal
113-51-10120-2006	SITKA C-5	57 31 28 135 21 19	C 50S 63E19
		57 31 33 135 21 31	C 50S 63E19
113-51-10120-2007	SITKA C-5	57 30 29 135 22 54	C 50S 62E25
		57 30 17 135 22 33	C 50S 63E30
113-51-10120-2009	SITKA C-5	57 30 25 135 23 6	C 50S 62E25
		57 30 11 135 22 50	C 50S 62E25
113-51-10120-2011	SITKA B-5	57 29 52 135 24 13	C 50S 62E35
		57 29 30 135 24 2	C 50S 62E36
113-51-10120-2013	SITKA B-5	57 29 38 135 24 51	C 50S 62E35
		57 29 17 135 24 38	C 50S 62E35
113-51-10120-2015	SITKA B-5	57 29 25 135 25 24	C 50S 62E35
		57 29 11 135 25 18	C 50S 62E35
113-51-10120-2018	SITKA B-5	57 28 37 135 27 7	C 51S 62E 3
		57 28 46 135 27 36	C 51S 62E 4
113-51-10120-2018-3001	SITKA B-5	57 28 37 135 27 6	C 51S 62E 3
		57 28 9 135 27 54	C 51S 62E 9
113-51-10130	SITKA C-5	57 33 12 135 21 50	C 50S 63E 7
		57 32 53 135 22 58	C 50S 62E12
113-52-10010	SITKA B-3	57 25 21 134 59 8	C 51S 65E28
		57 24 35 134 59 8	C 51S 65E33
113-52-10020	SITKA B-4	57 24 3 135 1 33	C 51S 65E32
		57 23 33 135 1 20	C 52S 65E 5
113-52-10030	SITKA B-4	57 24 27 135 2 44	C 51S 65E31
		57 24 15 135 3 1	C 51S 65E31
113-52-10040	SITKA B-4	57 24 31 135 4 3	C 51S 64E36
		57 21 14 135 8 45	C 52S 64E21
113-52-10040-0010 Eva, Lake	SITKA B-4	57 23 59 135 6 20	C 51S 64E35
113-52-10040-2004	SITKA B-4	57 24 13 135 6 16	C 51S 64E35
		57 24 21 135 6 40	C 51S 64E34
113-52-10040-2006	SITKA B-4	57 24 6 135 6 21	C 51S 64E35
		57 24 5 135 7 3	C 51S 64E34
113-52-11135-2010	SITKA B-4	57 23 12 135 7 23	C 52S 64E 3
		57 23 17 135 8 37	C 52S 64E 4

Stream/Lake	Map Sheet	Lat./Long.	Legal
113-52-11135-2013	SITKA B-4	57 22 7 135 8 16	C 52S 64E16
		57 22 5 135 8 2	C 52S 64E15
113-52-12111-2015	SITKA B-4	57 21 11 135 8 16	C 52S 64E21
		57 20 27 135 7 34	C 52S 64E22
113-53-10010	SITKA B-4	57 26 28 135 10 24	C 51S 64E17
		57 26 7 135 10 20	C 51S 64E20
113-53-10020	SITKA B-4	57 25 2 135 12 28	C 51S 64E30
		57 24 45 135 11 53	C 51S 64E30
113-53-10030	SITKA B-4	57 25 2 135 13 3	C 51S 63E25
		57 21 4 135 12 46	C 52S 64E19
113-53-10030-2003	SITKA B-4	57 24 19 135 12 32	C 51S 54E31
		57 24 13 135 11 55	C 51S 64E31
113-53-10030-2003-3005	SITKA B-4	57 24 15 135 12 6	C 51S 64E31
		57 24 17 135 11 54	C 51S 64E31
113-53-10030-2004	SITKA B-4	57 24 1 135 13 13	C 51S 63E36
		57 24 17 135 13 32	C 51S 63E36
113-53-10030-2008	SITKA B-4	57 22 42 135 14 17	C 52S 63E12
		57 22 43 135 14 33	C 52S 63E12
113-53-10030-2010	SITKA B-4	57 22 13 135 13 50	C 52S 63E12
		57 22 9 135 14 1	C 52S 63E12
113-53-10030-2012	SITKA B-4	57 21 15 135 12 58	C 52S 64E18
		57 20 48 135 13 15	C 52S 63E24
113-53-10040	SITKA B-4	57 26 27 135 12 38	C 51S 64E18
		57 26 34 135 12 54	C 51S 64E18
113-54-10010	SITKA B-4	57 28 44 135 13 52	C 51S 63E 1
		57 28 28 135 12 45	C 51S 64E 6
113-54-10020	SITKA B-4	57 28 26 135 15 1	C 51S 63E 2
		57 28 17 135 14 26	C 51S 63E 1
113-54-10030	SITKA B-4	57 28 15 135 15 46	C 51S 63E 2
		57 28 5 135 15 17	C 51S 63E11
113-54-10040	SITKA B-4	57 27 54 135 17 5	C 51S 63E10
		57 27 16 135 16 56	C 51S 63E15
113-54-10050	SITKA B-4	57 28 3 135 18 28	C 51S 63E 9
		57 27 51 135 20 0	C 51S 63E 8

Stream/Lake	Map Sheet	Lat./Long.	Legal
113-54-10050-2001	SITKA B-4	57 27 56 135 18 42	C 51S 63E 9
		57 24 25 135 19 29	C 51S 63E32
113-54-10050-2001-3003	SITKA B-4	57 27 25 135 19 25	C 51S 63E 8
		57 27 4 135 18 10	C 51S 63E16
113-54-10050-2001-3011	SITKA B-4	57 25 25 135 19 41	C 51S 63E29
		57 25 21 135 19 14	C 51S 63E28
113-54-10060	SITKA B-5	57 26 39 135 23 19	C 51S 62E13
		57 26 34 135 22 49	C 51S 62E13
113-54-10070	SITKA B-5	57 26 6 135 23 41	C 51S 62E24
Rodman Creek	SITKA B-4	57 20 5 135 16 22	C 52S 63E27
113-54-10070-2016	SITKA B-4	57 21 22 135 18 19	C 52S 63E16
		57 21 18 135 18 29	C 52S 63E16
113-54-10070-2017	SITKA B-4	57 20 43 135 17 18	C 52S 63E22
		57 20 47 135 17 8	C 52S 63E22
113-54-10030	SITKA B-5	57 26 23 135 24 11	C 51S 62E24
		57 26 3 135 24 11	C 51S 62E24
113-54-10090	SITKA B-5	57 27 8 135 25 6	C 51S 62E14
		57 26 45 135 25 41	C 51S 62E14
113-54-10100	SITKA B-5	57 27 16 135 25 8	C 51S 62E14
		57 26 27 135 28 47	C 51S 62E16
113-54-10100-2006	SITKA B-5	57 27 14 135 27 58	C 51S 62E16
		57 27 47 135 28 21	C 51S 62E 9
113-54-10100-2008	SITKA B-5	57 26 45 135 28 36	C 51S 62E16
		57 26 41 135 30 20	C 51S 62E17
113-55-10010	SITKA C-5	57 39 7 135 31 22	C 49S 62E 6
		57 41 51 135 29 17	C 48S 61E23
113-55-10010-2003	SITKA C-5	57 40 8 135 30 37	C 48S 61E34
		57 40 19 135 30 43	C 48S 61E34
113-55-10010-2007	SITKA C-5	57 41 31 135 29 28	C 48S 61E23
		57 41 38 135 29 45	C 48S 61E23
113-55-10020	SITKA C-5	57 39 9 135 30 46	C 49S 62E 6
		57 39 29 135 30 27	C 48S 61E34
113-55-10030	SITKA C-5	57 37 58 135 28 27	C 49S 62E 9
		57 38 15 135 28 23	C 49S 62E 9

Stream/Lake	Map Sheet	Lat./Long.	Legal
113-55-10040	SITKA C-5	57 37 55 135 28 8	C 49S 62E 9
		57 38 10 135 27 32	C 49S 62E 9
113-55-10050	SITKA C-5	57 36 54 135 25 17	C 49S 62E14
		57 38 42 135 24 43	C 49S 62E 2
113-55-10050-2006	SITKA C-5	57 38 1 135 24 44	C 49S 62E11
		57 37 55 135 24 28	C 49S 62E11
113-55-10060	SITKA C-5	57 33 31 135 26 23	C 50S 62E 3
		57 31 46 135 26 0	C 50S 62E15
113-55-10060-2009	SITKA C-5	57 32 2 135 25 35	C 50S 62E14
		57 31 58 135 25 2	C 50S 62E14
113-55-10060-2009-3002	SITKA C-5	57 32 0 135 25 33	C 50S 62E14
		57 31 51 135 25 19	C 50S 62E14
113-55-10070	SITKA C-5	57 32 28 135 28 23	C 50S 62E16
		57 32 19 135 28 4	C 50S 62E16
113-55-10080	SITKA C-5	57 31 53 135 29 19	C 50S 62E17
		57 31 42 135 29 9	C 50S 62E17
113-55-10090	SITKA C-5	57 30 33 135 31 23	C 50S 62E30
	SITKA B-5	57 30 0 135 29 38	C 50S 62E29
113-55-10100	SITKA C-5	57 30 54 135 35 10	C 50S 61E23
		57 30 45 135 35 9	C 50S 61E26
113-55-10110	SITKA C-5	57 31 3 135 35 37	C 50S 61E22
		57 30 0 135 37 27	C 50S 61E28
113-55-10120	SITKA C-5	57 31 5 135 35 41	C 50S 61E22
		57 30 40 135 38 4	C 50S 61E28
113-55-10120-2004	SITKA C-5	57 30 44 135 37 26	C 50S 61E28
		57 30 55 135 37 37	C 50S 61E21
113-55-10130	SITKA C-5	57 33 13 135 35 3	C 50S 61E11
		57 32 29 135 35 39	C 50S 61E15
113-55-10130-2004	SITKA C-5	57 32 52 135 35 31	C 50S 61E10
		57 32 44 135 36 51	C 50S 61E10
113-55-10140	SITKA C-5	57 35 43 135 34 4	C 49S 61E26
		57 35 24 135 34 37	C 49S 61E26
113-55-10150	SITKA C-5	57 36 35 135 36 19	C 49S 61E22
		57 36 13 135 36 17	C 49S 61E22

Stream/Lake	Map Sheet	Lat./Long.	Legal
113-55-10160	SITKA C-5	57 36 40 135 36 28	C 49S 61E22
		57 35 58 135 37 47	C 49S 61E28
113-55-10160-2005	SITKA C-5	57 36 0 135 37 15	C 49S 61E21
		57 35 34 135 36 59	C 49S 61E27
113-55-10160-2005-3006	SITKA C-5	57 35 36 135 37 18	C 49S 61E28
		57 35 22 135 37 21	C 49S 61E28
113-55-10170	SITKA C-5	57 37 13 135 38 10	C 49S 61E16
		57 36 49 135 38 40	C 49S 61E21
113-55-10180	SITKA C-5	57 37 38 135 39 12	C 49S 61E17
		57 36 47 135 39 40	C 49S 61E20
113-55-10200	SITKA C-5	57 38 53 135 36 49	C 49S 61E 3
		57 39 25 135 37 50	C 49S 61E 4
113-55-10210	SITKA C-5	57 35 34 135 31 9	C 49S 62E30
		57 35 46 135 31 49	C 49S 62E30
113-56-10010	SITKA C-5	57 33 5 135 39 21	C 50S 61E 8
		57 31 54 135 39 16	C 50S 61E17
113-56-10020	SITKA C-6	57 32 54 135 40 48	C 50S 61E 7
		57 31 33 135 41 47	C 50S 61E19
113-56-10030	SITKA C-6	57 33 7 135 40 37	C 50S 61E 7
		57 32 44 135 45 58	C 50S 60E10
113-56-10030-2004	SITKA C-6	57 33 4 135 42 2	C 50S 60E12
		57 33 35 135 41 57	C 50S 60E 1
113-56-10030-2005	SITKA C-6	57 33 11 135 44 15	C 50S 60E11
		57 32 54 135 44 13	C 50S 60E11
113-56-10030-2007	SITKA C-6	57 32 47 135 45 47	C 50S 60E10
		57 32 44 135 45 42	C 50S 60E10
113-56-10040	SITKA C-6	57 33 13 135 40 36	C 50S 61E 7
		57 34 10 135 41 4	C 50S 61E 6
113-56-10050	SITKA C-5	57 34 32 135 38 9	C 49S 61E33
	SITKA C-6	57 35 36 135 41 15	C 49S 61E30
113-56-10060	SITKA C-5	57 34 42 135 37 26	C 49S 61E33
		57 35 6 135 37 52	C 49S 61E33
113-57-10010	SITKA C-6	57 37 31 135 41 37	C 49S 61E18
		57 34 58 135 44 5	C 49S 60E35

Stream/Lake	Map Sheet	Lat./Long.	Legal
113-57-10010-2003	SITKA C-6	57 37 6 135 41 54	C 49S 60E13
		57 36 39 135 41 40	C 49S 61E19
113-57-10010-2004	SITKA C-6	57 36 43 135 42 39	C 49S 60E24
		57 36 16 135 44 18	C 49S 60E23
113-57-10010-2005	SITKA C-6	57 35 20 135 43 36	C 49S 60E26
		57 35 10 135 43 15	C 49S 60E25
113-57-10020	SITKA C-6	57 39 0 135 41 57	C 49S 60E 1
		57 37 30 135 46 2	C 49S 60E15
113-57-10020-2007	SITKA C-6	57 37 32 135 45 43	C 49S 60E15
		57 37 21 135 45 54	C 49S 60E15
113-57-10030	SITKA C-6	57 38 47 135 47 46	C 49S 60E 4
		57 38 22 135 47 15	C 49S 60E 9
113-57-10040	SITKA C-6	57 38 51 135 48 26	C 49S 60E 5
		57 36 45 135 50 35	C 49S 60E19
113-57-10040-2003	SITKA C-6	57 37 58 135 49 23	C 49S 60E 8
		57 37 57 135 48 58	C 49S 60E 8
113-57-10050	SITKA C-6	57 38 52 135 49 2	C 49S 60E 5
		57 41 33 135 53 48	C 48S 59E20
113-57-10050-2003	SITKA C-6	57 39 1 135 49 59	C 49S 60E 6
		57 38 56 135 54 8	C 49S 59E 2
113-57-10050-2003-3003	SITKA C-6	57 38 42 135 51 18	C 49S 60E 6
		57 38 32 135 51 36	C 49S 59E12
113-57-10050-2003-3005	SITKA C-6	57 38 36 135 52 21	C 49S 59E 1
		57 38 29 135 52 25	C 49S 59E12
113-57-10050-2003-3006	SITKA C-6	57 38 57 135 53 30	C 49S 59E 2
		57 39 21 135 54 12	C 49S 59E 2
113-57-10050-2009	SITKA C-6	57 40 44 135 52 7	C 48S 59E28
		57 40 41 135 52 33	C 48S 59E29
113-57-10050-2010	SITKA C-6	57 41 22 135 52 42	C 48S 59E20
		57 41 29 135 52 32	C 48S 59E20
113-57-10051	SITKA C-6	57 38 53 135 49 2	C 49S 60E 5
		57 39 58 135 49 51	C 48S 59E34
113-57-10060	SITKA C-6	57 40 6 135 46 4	C 48S 59E36
		57 40 22 135 47 29	C 48S 59E25

Stream/Lake	Map Sheet	Lat./Long.	Legal
113-57-10070	SITKA C-6	57 40 21 135 45 15	C 48S 60E30
		57 40 44 135 45 46	C 48S 60E30
113-57-10080	SITKA C-6	57 41 16 135 44 32	C 48S 60E19
		57 41 50 135 45 25	C 48S 60E19
113-57-10080-2005	SITKA C-6	57 41 22 135 44 54	C 48S 60E19
		57 41 31 135 45 30	C 48S 60E19
113-57-10090	SITKA C-6	57 42 44 135 45 14	C 48S 60E18
		57 42 10 135 50 39	C 48S 59E15
113-57-10090-2002	SITKA C-6	57 42 28 135 45 54	C 48S 60E18
		57 43 18 135 50 26	C 48S 59E10
113-57-10090-2003	SITKA C-6	57 41 53 135 47 36	C 48S 59E24
		57 41 39 135 47 26	C 48S 59E24
113-57-10090-2008	SITKA C-6	57 42 22 135 50 8	C 48S 59E15
		57 42 44 135 50 12	C 48S 59E15
113-57-10100	SITKA C-6	57 43 27 135 46 3	C 48S 59E12
		57 44 6 135 46 48	C 48S 59E 1
113-58-10010	SITKA C-5	57 40 38 135 37 59	C 48S 60E26
	SITKA C-6	57 41 33 135 40 44	C 48S 60E22
113-58-10020	SITKA C-6	57 44 11 135 46 42	C 48S 59E 1
		57 44 22 135 53 16	C 48S 59E 5
113-58-10020-2006	SITKA C-6	57 44 14 135 51 13	C 48S 59E 4
		57 44 26 135 51 53	C 48S 59E 4
113-58-10020-2009	SITKA C-6	57 43 58 135 53 39	C 48S 59E 5
		57 44 21 135 53 30	C 48S 59E 5
113-58-10070	SITKA C-6	57 44 28 135 44 6	C 48S 60E 5
		57 44 37 135 44 7	C 48S 60E 5
113-58-10080	SITKA C-6	57 43 45 135 42 14	C 48S 60E 9
		57 43 55 135 42 9	C 48S 60E 4
113-58-10085	SITKA C-6	57 42 58 135 40 16	C 48S 60E10
		57 43 17 135 40 0	C 48S 60E10
113-58-10090	SITKA C-5	57 42 24 135 38 21	C 48S 60E14
		57 42 52 135 38 13	C 48S 60E14
113-58-10100	SITKA C-5	57 42 4 135 37 17	C 48S 60E13
		57 42 39 135 37 9	C 48S 60E13

Stream/Lake	Map Sheet	Lat./Long.	Legal
113-58-10110	SITKA C-5	57 41 13 135 35 16	C 48S 61E19
		57 41 21 135 35 6	C 48S 61E19
113-58-10400	SITKA D-6	57 45 33 135 50 34	C 47S 59E27
Granite Creek		57 46 11 135 55 11	C 47S 59E30
113-58-10400-2005	SITKA D-6	57 46 7 135 53 28	C 47S 59E29
		57 45 59 135 53 43	C 47S 59E29
113-58-10400-2007	SITKA D-6	57 46 12 135 53 58	C 47S 59E29
		57 46 1 135 54 7	C 47S 59E29
113-58-10500	SITKA D-6	57 46 21 135 50 8	C 47S 59E27
		57 47 42 135 51 10	C 47S 59E16
113-58-10500-2001	SITKA D-6	57 46 28 135 50 9	C 47S 59E22
		57 47 15 135 51 48	C 47S 59E21
113-59-10025	SITKA B-3	57 29 17 134 53 40	C 50S 66E31
		57 29 10 134 54 22	C 50S 65E36
113-59-10030	SITKA B-3	57 29 44 134 54 34	C 50S 65E36
		57 29 35 134 55 14	C 50S 65E36
113-59-10035	SITKA B-3	57 30 0 134 55 6	C 50S 65E25
		57 29 55 134 55 40	C 50S 65E26
113-59-10040	SITKA C-3	57 31 11 134 57 30	C 50S 65E22
Sitkoh Creek	SITKA C-4	57 30 54 135 2 30	C 50S 65E19
113-59-10040-0010	SITKA C-4	57 30 28 135 4 22	C 50S 64E25
Sitkoh Lake			
113-59-10060	SITKA C-3	57 32 47 134 59 48	C 50S 65E 9
		57 32 48 135 0 0	C 50S 65E 9
113-59-10070	SITKA C-3	57 32 47 134 59 36	C 50S 65E 9
	SITKA C-4	57 35 22 135 4 49	C 49S 64E25
113-59-10090	SITKA C-3	57 30 32 134 53 42	C 50S 66E30
		57 31 5 134 53 59	C 50S 65E24
113-61-10010	SITKA B-6	57 27 18 135 55 26	C 51S 59E15
		57 27 41 135 54 57	C 51S 59E10
113-61-10010-2004	SITKA B-6	57 15 31 135 47 17	C 53S 60E24
		57 15 20 135 47 9	C 53S 61E19
113-61-10011	SITKA B-6	57 15 19 135 47 59	C 53S 60E24
		57 15 0 135 47 33	C 53S 60E25

Stream/Lake	Map Sheet	Lat./Long.	Legal
113-61-10020	SITKA B-6	57 26 31 135 53 48 57 26 44 135 53 39	C 51S 59E14 C 51S 59E14
113-61-10030 Leo Creek	SITKA B-6	57 25 40 135 51 27 57 26 2 135 50 55	C 51S 59E24 C 51S 60E19
113-61-10030-0010 Leo, Lake	SITKA B-6	57 25 38 135 51 5	C 51S 60E19
113-61-10040	SITKA B-6	57 25 21 135 51 19 57 25 7 135 50 49	C 51S 60E30 C 51S 60E30
113-61-10050	SITKA B-6	57 18 14 135 49 14 57 18 14 135 48 1	C 53S 60E 2 C 53S 60E 1
113-61-10060	SITKA B-6	57 17 28 135 49 45 57 17 7 135 48 48	C 53S 60E11 C 53S 60E11
113-61-10060-2003	SITKA B-6	57 17 20 135 49 6 57 17 19 135 48 5	C 53S 60E11 C 53S 60E12
113-61-10060-2005	SITKA B-6	57 17 7 135 48 47 57 16 50 135 48 20	C 53S 60E11 C 53S 60E13
113-62-10010	SITKA B-6	57 23 3 135 45 10 57 25 51 135 46 29	C 52S 60E 3 C 51S 60E22
113-62-10010-2001	SITKA B-6	57 23 4 135 44 48 57 24 12 135 46 14	C 52S 60E 2 C 51S 60E34
113-62-10010-2001-3004	SITKA B-6	57 23 46 135 45 28 57 23 48 135 45 8	C 52S 60E 3 C 52S 60E 3
113-62-10010-2006	SITKA B-6	57 24 45 135 45 43 57 25 9 135 45 34	C 51S 60E27 C 51S 60E27
113-62-10020	SITKA B-6	57 22 34 135 44 25 57 22 40 135 44 18	C 52S 60E11 C 52S 60E11
113-62-10030	SITKA B-6	57 22 43 135 43 47 57 22 51 135 43 26	C 52S 60E11 C 52S 60E11
113-62-10040	SITKA A-5	57 14 26 135 38 43 57 13 20 135 40 0	C 53S 61E25 C 54S 61E 2
113-62-10050	SITKA A-6	57 15 0 135 40 19 57 14 31 135 44 57	C 53S 61E26 C 53S 61E29
113-62-10050-2009	SITKA A-6	57 14 27 135 43 9 57 14 5 135 43 29	C 53S 61E28 C 53S 61E33

Stream/Lake	Map Sheet	Lat./Long.	Legal
113-62-10060	SITKA B-6	57 16 46 135 41 12	C 53S 61E15
		57 16 17 135 43 18	C 53S 61E16
113-62-10070	SITKA B-6	57 17 53 135 41 29	C 53S 61E 3
		57 17 40 135 42 6	C 53S 61E10
113-62-10080	SITKA B-6	57 19 17 135 44 9	C 52S 60E35
		57 17 30 135 45 1	C 53S 61E 8
113-62-10080-2006	SITKA B-6	57 17 40 135 45 10	C 53S 61E 8
		57 17 34 135 45 20	C 53S 61E 8
113-62-10090	SITKA B-6	57 18 25 135 46 38	C 53S 61E 6
		57 17 35 135 46 54	C 53S 61E 7
113-62-10100	SITKA B-6	57 19 18 135 47 29	C 52S 60E33
		57 19 17 135 47 44	C 52S 60E33
113-63-10020	SITKA B-6	57 24 36 135 40 51	C 51S 61E31
		57 24 39 135 41 3	C 51S 61E31
113-63-10030	SITKA B-5	57 24 34 135 39 51	C 51S 61E32
		57 25 17 135 39 43	C 51S 61E29
113-63-10040	SITKA B-5	57 26 47 135 35 29	C 51S 61E15
		57 27 22 135 36 10	C 51S 61E10
113-63-10050	SITKA B-5	57 29 10 135 33 1	C 50S 61E36
		57 28 47 135 33 37	C 51S 61E 1
113-63-10060	SITKA B-5	57 29 48 135 33 37	C 50S 61E36
		57 29 32 135 34 26	C 50S 61E35
113-63-10070	SITKA B-5	57 28 7 135 31 48	C 51S 62E 7
		57 28 22 135 30 41	C 51S 62E 6
113-63-10070-2003	SITKA B-5	57 28 29 135 30 54	C 51S 62E 6
		57 28 31 135 30 37	C 51S 62E 5
113-63-10080	SITKA B-5	57 27 7 135 31 44	C 51S 62E18
		57 27 22 135 30 54	C 51S 62E 7
113-63-10090 Range Creek	SITKA B-5	57 26 46 135 32 16	C 51S 61E13
		57 24 50 135 30 24	C 51S 62E29
113-63-10100	SITKA B-5	57 26 45 135 32 30	C 51S 61E13
		57 26 24 135 32 31	C 51S 61E24
113-63-10110	SITKA B-5	57 25 24 135 33 39	C 51S 61E25
		57 24 23 135 32 27	C 51S 61E36

Stream/Lake	Map Sheet	Lat./Long.	Legal
113-63-10130	SITKA B-5	57 25 7 135 33 56	C 51S 61E26
		57 24 15 135 33 47	C 51S 61E36
113-63-11011	SITKA B-6	57 23 5 135 41 17	C 52S 61E 6
		57 23 13 135 41 30	C 52S 61E 6
113-64-10010	SITKA B-5	57 27 19 135 39 7	C 51S 61E17
	SITKA B-6	57 29 9 135 43 23	C 50S 60E36
113-64-10010-2002	SITKA B-5	57 27 31 135 39 26	C 51S 61E 8
		57 27 48 135 39 18	C 51S 61E 8
113-64-10010-2003	SITKA B-5	57 27 32 135 39 40	C 51S 61E 8
	SITKA B-6	57 27 20 135 40 29	C 51S 61E 7
113-64-10010-2005	SITKA B-6	57 28 3 135 40 18	C 51S 61E 7
		57 28 4 135 41 8	C 51S 61E 7
113-64-10010-2006	SITKA B-6	57 28 38 135 41 11	C 51S 61E 6
		57 28 51 135 40 41	C 51S 61E 6
113-64-10010-2008	SITKA B-6	57 29 3 135 41 38	C 50S 61E31
		57 29 28 135 41 39	C 50S 61E31
113-65-10010	SITKA B-5	57 23 14 135 34 27	C 52S 61E 2
		57 23 25 135 33 48	C 52S 61E 1
113-65-10020	SITKA B-5	57 22 29 135 31 45	C 52S 62E 7
		57 23 32 135 32 34	C 52S 61E 1
113-65-10030	SITKA B-5	57 22 1 135 29 38	C 52S 62E17
		57 22 50 135 29 41	C 52S 62E 8
113-65-10039	SITKA B-5	57 21 29 135 28 47	C 52S 62E16
		57 23 6 135 23 57	C 52S 62E 1
113-65-10039-2005	SITKA B-5	57 22 33 135 26 30	C 52S 62E10
		57 23 8 135 26 17	C 52S 62E 3
113-65-10039-2009	SITKA B-5	57 23 6 135 24 28	C 52S 62E 2
		57 23 27 135 24 37	C 52S 62E 2
113-65-10039-2010	SITKA B-5	57 23 4 135 24 13	C 52S 62E 2
		57 22 40 135 23 53	C 52S 62E12
113-65-10040	SITKA B-5	57 21 28 135 28 48	C 52S 62E16
Fish Bay Creek	SITKA B-4	57 18 38 135 16 59	C 53S 64E 5
113-65-10040-2006	SITKA B-5	57 20 57 135 25 51	C 52S 62E22
		57 20 0 135 25 51	C 52S 62E27

Stream/Lake	Map Sheet	Lat./Long.	Legal
113-65-10040-2006-3003	SITKA B-5	57 20 51 135 25 45	C 52S 62E23
		57 20 12 135 24 26	C 52S 62E26
113-65-10040-2007	SITKA B-5	57 21 5 135 25 28	C 52S 62E23
		57 21 41 135 25 22	C 52S 62E14
113-65-10040-2009	SITKA B-5	57 21 2 135 24 10	C 52S 62E24
		57 21 23 135 23 58	C 52S 62E13
113-65-10040-2011	SITKA B-5	57 20 54 135 23 46	C 52S 62E24
		57 21 6 135 23 12	C 52S 62E24
113-65-10040-2013	SITKA B-5	57 19 6 135 20 4	C 52S 63E32
	SITKA B-4	57 19 9 135 19 45	C 52S 63E32
113-65-10040-2016	SITKA B-4	57 18 28 135 19 6	C 53S 63E 1
		57 18 21 135 19 3	C 53S 63E 1
113-65-10050	SITKA B-5	57 21 12 135 29 32	C 52S 62E20
		57 17 16 135 26 23	C 53S 63E 8
113-65-10050-2004	SITKA B-5	57 20 21 135 29 26	C 52S 62E29
		57 20 10 135 30 37	C 52S 62E30
113-65-10050-2005	SITKA B-5	57 19 37 135 28 30	C 52S 62E28
		57 19 22 135 26 46	C 52S 62E34
113-65-10050-2006	SITKA B-5	57 19 22 135 28 17	C 52S 62E33
		57 19 17 135 29 2	C 52S 62E32
113-65-10050-2007	SITKA B-5	57 19 13 135 28 16	C 52S 62E33
		57 19 9 135 27 35	C 52S 62E33
113-65-10050-2009	SITKA B-5	57 18 1 135 28 5	C 53S 63E 6
		57 18 13 135 27 14	C 53S 63E 6
113-65-10060	SITKA B-5	57 21 30 135 30 38	C 52S 62E18
		57 20 56 135 30 59	C 52S 62E19
113-65-10070	SITKA B-5	57 21 51 135 33 23	C 52S 61E13
		57 20 29 135 33 22	C 52S 61E24
113-65-10070-2006	SITKA B-5	57 21 5 135 34 0	C 52S 61E23
		57 20 54 135 34 11	C 52S 61E23
113-65-10070-2008	SITKA B-5	57 20 45 135 33 40	C 52S 61E24
		57 20 42 135 33 53	C 52S 61E23
113-65-10070-2010	SITKA B-5	57 20 29 135 33 23	C 52S 61E24
		57 20 20 135 33 41	C 52S 61E25

Stream/Lake	Map Sheet	Lat./Long.	Legal
115-32-10250-2023	SKAGWAY B-3 SKAGWAY B-4	59 24 41 135 55 43 59 26 58 136 21 54	C 28S 56E29 C 28S 53E15
115-32-10250-2023-3004	SKAGWAY B-3	59 25 17 136 3 20 59 25 47 136 3 35	C 28S 55E28 C 28S 55E21
115-32-10250-2023-3005	SKAGWAY B-3	59 24 57 136 5 59 59 24 40 136 7 27	C 28S 55E29 C 28S 55E30
115-32-10250-2023-3006 Little Boulder Creek	SKAGWAY B-4	59 25 28 136 7 57 59 26 10 136 7 45	C 28S 55E19 C 28S 55E19
115-32-10250-2023-3008 Big Boulder Creek	SKAGWAY B-4	59 25 32 136 11 33 59 26 18 136 11 41	C 28S 54E22 C 28S 54E22
115-32-10250-2023-3009 Porcupine Creek	SKAGWAY B-4	59 25 39 136 13 16 59 23 49 136 14 52	C 28S 54E21 C 28S 54E33
115-32-10250-2023-3011	SKAGWAY B-4	59 25 40 136 13 20 59 25 5 136 16 18	C 28S 54E21 C 23S 54E29
115-32-10250-2023-3013 Glacier Creek	SKAGWAY B-4	59 25 44 136 18 5 59 24 30 136 19 55	C 28S 54E19 C 28S 53E36
115-32-10250-2023-3014	SKAGWAY B-4	59 25 39 136 18 45 59 26 35 136 18 28	C 28S 53E24 C 28S 53E13
115-32-10250-2023-3015	SKAGWAY B-4	59 25 43 136 19 20 59 25 44 136 21 43	C 28S 53E24 C 28S 53E23
115-32-10250-2031	SKAGWAY B-3	59 28 23 136 1 43 59 27 0 136 1 27	C 28S 55E 3 C 28S 55E15
115-32-10250-2031-0010	SKAGWAY B-3	59 27 52 136 1 17	C 28S 55E10
115-32-10250-2039 Kelsall River	SKAGWAY C-3 SKAGWAY C-4	59 31 53 136 2 1 59 37 43 136 14 19	C 27S 55E15 C 26S 54E 7
115-32-10250-2039-3005 Nataga Creek	SKAGWAY C-3	59 32 20 136 5 56 59 32 22 136 7 27	C 27S 55E17 C 27S 55E18
115-32-10250-2042	SKAGWAY C-3	59 34 3 135 59 25 59 34 24 135 55 24	C 26S 55E36 C 26S 56E32
115-32-10250-2045 Tahini River	SKAGWAY C-3	59 36 38 135 58 59 59 39 23 136 1 7	C 26S 55E13 C 25S 55E35
115-32-10280	SKAGWAY A-2	59 13 25 135 32 38 59 13 32 135 33 24	C 30S 59E31 C 30S 58E36

Stream/Lake	Map Sheet	Lat./Long.	Legal
115-31-10430	JUNEAU D-5	58 54 27 135 20 20	C 34S 60E24
		58 54 9 135 23 32	C 34S 60E22
115-31-10450	JUNEAU D-5	58 55 27 135 22 36	C 34S 60E15
		58 55 17 135 23 40	C 34S 60E15
115-32-10010	SKAGWAY A-2	59 6 16 135 23 47	C 32S 59E12
		59 5 49 135 24 14	C 32S 59E13
115-32-10010-0010	SKAGWAY A-2	59 5 38 135 24 44	C 32S 59E13
115-32-10250	SKAGWAY A-2	59 13 33 135 30 54	C 30S 59E32
Chilkat River	SKAGWAY C-3	59 37 42 135 55 57	C 26S 56E 8
115-32-10250-2003	SKAGWAY B-2	59 15 46 135 37 43	C 30S 58E22
Kicking Horse River	SKAGWAY A-2	59 13 30 135 38 3	C 30S 58E34
115-32-10250-2005	SKAGWAY B-2	59 16 22 135 40 14	C 30S 58E17
Takhin River	SKAGWAY B-3	59 16 3 136 3 1	C 30S 56E18
115-32-10250-2016	SKAGWAY B-3	59 22 10 135 49 53	C 29S 57E 9
		59 21 50 135 47 53	C 29S 57E15
115-32-10250-2016-3001	SKAGWAY B-3	59 21 51 135 47 54	C 29S 57E15
		59 22 14 135 48 5	C 29S 57E10
115-32-10250-2019	SKAGWAY B-3	59 23 27 135 52 4	C 29S 57E 6
		59 22 49 135 58 43	C 29S 56E 9
115-32-10250-2019-3001	SKAGWAY B-3	59 22 13 135 56 24	C 29S 56E11
		59 17 15 135 47 21	C 30S 57E10
115-32-10250-2019-3001-0010	SKAGWAY B-3	59 20 5 135 54 6	C 29S 56E25
115-32-10250-2019-3001-4002	SKAGWAY B-3	59 21 4 135 56 23	C 29S 56E23
		59 21 0 135 57 14	C 29S 56E22
115-32-10250-2019-3001-4005	SKAGWAY B-3	59 20 23 135 52 47	C 29S 57E19
		59 19 39 135 51 9	C 29S 57E29
115-32-10250-2019-3001-4006	SKAGWAY B-3	59 19 36 135 54 18	C 29S 56E25
		59 19 31 135 54 56	C 29S 56E25
115-32-10250-2019-3001-4008	SKAGWAY B-3	59 18 26 135 52 28	C 30S 57E 6
		59 17 59 135 52 32	C 30S 57E 6
115-32-10250-2019-3002	SKAGWAY B-3	59 22 50 135 58 49	C 29S 56E 9
		59 23 4 136 4 38	C 29S 55E 1

Stream/Lake	Map Sheet	Lat./Long.	Legal
115-20-10070	JUNEAU D-3	58 49 27 134 59 43	C 35S 62E24
	JUNEAU D-4	58 49 31 135 1 27	C 35S 62E23
115-20-10100	JUNEAU D-3	58 50 49 134 58 8	C 35S 63E 7
Berners River	JUNEAU D-4	58 59 42 135 2 31	C 33S 62E22
115-20-10100-2006	JUNEAU D-4	58 55 28 135 0 36	C 34S 62E13
		58 55 43 135 0 52	C 34S 62E14
115-20-10100-2006-0010	JUNEAU D-4	58 55 53 135 1 6	C 34S 62E11
115-20-10100-2009	JUNEAU D-4	58 56 58 135 2 12	C 34S 62E 2
		58 57 4 135 2 42	C 34S 62E 3
115-20-10100-2015	JUNEAU D-4	58 58 53 135 2 20	C 33S 62E26
		58 59 26 135 3 4	C 33S 62E22
115-20-10200	JUNEAU D-3	58 50 37 134 56 34	C 35S 63E 8
Lace River		59 0 0 134 57 48	C 33S 63E19
115-20-10200-2016	JUNEAU D-3	58 55 27 134 55 38	C 34S 63E16
		58 55 48 134 48 29	C 34S 64E 7
115-20-10300	JUNEAU D-3	58 48 52 134 56 44	C 35S 63E20
Antler River		58 51 5 134 42 28	C 35S 64E10
115-20-10300-2004	JUNEAU D-3	58 49 21 134 50 45	C 35S 63E24
		58 47 42 134 47 40	C 35S 64E31
115-20-10520	JUNEAU C-3	58 42 56 134 56 16	C 36S 63E29
Sawmill Creek		58 43 6 134 53 47	C 36S 63E27
115-20-10620	JUNEAU C-3	58 39 42 134 56 32	C 37S 63E13
Cowee Creek		58 38 1 134 49 31	C 37S 64E27
115-20-10620-2003	JUNEAU C-3	58 38 51 134 54 24	C 37S 64E19
Davies Creek		58 40 49 134 51 25	C 37S 64E 9
115-20-10620-2006	JUNEAU C-3	58 37 28 134 52 1	C 37S 64E33
South Fork Cowee Creek		58 35 41 134 50 40	C 38S 64E 9
115-31-10300	JUNEAU D-4	58 53 49 135 8 45	C 34S 62E30
		58 53 20 135 8 3	C 34S 62E30
115-31-10330	JUNEAU D-4	58 52 8 135 8 22	C 35S 62E 6
Sherman Creek		58 52 1 135 6 47	C 35S 62E 5
115-31-10350	JUNEAU D-4	58 51 35 135 8 39	C 35S 62E 6
Sweeny Creek		58 50 53 135 7 5	C 35S 62E 8

Stream/Lake	Map Sheet	Lat./Long.	Legal
115-10-10230	JUNEAU C-3	58 37 16 134 56 11	C 37S 63E36
		58 36 56 134 55 7	C 37S 64E31
115-10-10350	JUNEAU C-3	58 31 20 134 48 13	C 39S 64E 2
Eagle River		58 33 16 134 45 1	C 38S 65E30
115-10-10350-2009	JUNEAU C-3	58 32 35 134 47 2	C 38S 64E25
		58 33 6 134 47 7	C 38S 64E26
115-10-10350-2012	JUNEAU C-3	58 33 17 134 45 2	C 38S 65E30
		58 33 41 134 43 56	C 38S 65E19
115-10-10360	JUNEAU C-3	58 31 17 134 48 10	C 39S 64E 2
Herbert River		58 31 48 134 43 22	C 38S 65E32
115-10-10360-0010	JUNEAU C-3	58 31 57 134 42 48	C 38S 65E32
115-10-10360-2006	JUNEAU C-3	58 31 36 134 45 40	C 39S 64E 1
	JUNEAU B-3	58 29 2 134 42 13	C 39S 65E20
115-10-10360-2006-0010	JUNEAU C-3	58 30 26 134 43 32	C 39S 65E 8
Windfall Lake			
115-10-10360-2006-3004	JUNEAU C-3	58 30 14 134 43 9	C 39S 65E 8
	JUNEAU B-3	58 29 53 134 42 35	C 39S 65E17
115-10-10360-2006-3006	JUNEAU B-3	58 29 32 134 43 10	C 39S 65E17
		58 29 0 134 43 39	C 39S 65E20
115-10-10370	JUNEAU C-3	58 31 14 134 48 4	C 39S 64E 2
		58 30 0 134 46 5	C 39S 64E12
115-10-10420	JUNEAU C-4	58 37 31 135 14 7	C 37S 62E31
		58 37 19 135 15 26	C 37S 61E36
115-10-10460	JUNEAU C-4	58 38 17 135 12 34	C 37S 62E29
		58 39 34 135 16 6	C 37S 61E13
115-10-10460-2005	JUNEAU C-4	58 39 16 135 15 27	C 37S 61E24
		58 38 26 135 16 25	C 37S 61E24
115-10-10500	JUNEAU C-4	58 38 11 135 11 2	C 37S 62E28
		58 39 6 135 12 26	C 37S 62E20
115-10-10650	JUNEAU C-4	58 42 17 135 14 16	C 36S 61E33
		58 41 40 135 15 3	C 37S 62E 6
115-10-10800	JUNEAU D-4	58 46 57 135 15 5	C 36S 61E 4
Endicott River	JUNEAU D-5	58 47 12 135 26 20	C 35S 60E32

Stream/Lake	Map Sheet	Lat./Long.	Legal
114-71-10320	MT FAIRWEATHER C-1	58 31 22 136 13 48	C 39S 56E 6
		58 30 39 136 16 13	C 39S 55E 2
114-71-10320-0010	MT FAIRWEATHER C-1	58 31 38 136 14 41	C 38S 55E36
114-71-10320-2006	MT FAIRWEATHER C-1	58 31 44 136 15 39	C 38S 55E36
		58 31 54 136 16 27	C 38S 55E35
114-71-10320-2010	MT FAIRWEATHER C-1	58 31 4 136 16 16	C 39S 55E 2
		58 31 1 136 16 29	C 39S 55E 2
114-71-10320-2010-0010	MT FAIRWEATHER C-1	58 31 4 136 16 52	C 39S 55E 2
114-72-10130	MT FAIRWEATHER C-1	58 34 43 136 12 55	C 38S 56E18
		58 33 59 136 15 41	C 38S 55E24
114-72-10170	MT FAIRWEATHER C-1	58 36 12 136 13 32	C 38S 56E 6
		58 35 47 136 16 21	C 38S 55E11
114-73-10050	MT FAIRWEATHER C-1	58 37 20 136 18 25	C 37S 55E34
		58 36 59 136 17 52	C 37S 55E34
114-73-10150	MT FAIRWEATHER C-2	58 35 12 136 21 13	C 38S 55E 8
		58 34 7 136 20 59	C 38S 55E16
114-75-10980	MT FAIRWEATHER D-2	58 49 52 136 27 19	C 35S 54E17
		58 50 10 136 27 24	C 35S 54E18
114-80-10200	JUNEAU C-5	58 30 53 135 31 14	C 39S 60E 4
Excursion River		58 37 7 135 34 3	C 37S 60E31
114-80-10210	JUNEAU C-5	58 30 53 135 31 11	C 39S 60E 4
		58 32 18 135 25 35	C 38S 60E36
114-80-10400	JUNEAU B-5	58 25 27 135 26 37	C 40S 60E 2
		58 25 54 135 24 53	C 40S 61E 6
114-80-10450	JUNEAU B-5	58 24 40 135 25 56	C 40S 60E12
		58 24 43 135 24 21	C 40S 61E 7
114-80-10450-2004	JUNEAU B-5	58 24 43 135 24 20	C 40S 61E 7
		58 24 27 135 24 18	C 40S 61E18
114-80-10450-2004-0010	JUNEAU B-5	58 24 15 135 24 18	C 40S 61E18
114-80-10500	JUNEAU B-5	58 22 51 135 25 21	C 40S 60E24
		58 23 38 135 22 1	C 40S 61E20

Stream/Lake	Map Sheet	Lat./Long.	Legal
114-60-10510	MT FAIRWEATHER B-2	58 23 31 136 35 3	C 40S 53E24
		58 25 44 136 34 56	C 40S 53E 1
114-60-10660	MT FAIRWEATHER B-2	58 27 13 136 31 36	C 39S 54E29
		58 27 57 136 31 41	C 39S 54E29
114-60-10660-0010	MT FAIRWEATHER B-2	58 28 16 136 31 37	C 39S 54E20
114-60-10760	MT FAIRWEATHER B-2	58 23 35 136 22 34	C 40S 55E20
		58 25 35 136 21 37	C 40S 55E 5
114-60-10760-2003	MT FAIRWEATHER B-2	58 23 40 136 22 34	C 40S 55E17
		58 24 31 136 24 4	C 40S 55E18
114-60-10800	MT FAIRWEATHER B-1	58 23 1 136 19 5	C 40S 55E22
Dundas River	MT FAIRWEATHER B-2	58 29 37 136 30 55	C 39S 54E16
114-60-10800-2004	MT FAIRWEATHER B-1	58 24 55 136 19 7	C 40S 55E10
	MT FAIRWEATHER C-2	58 32 2 136 21 55	C 38S 55E32
114-60-10800-2004-0040	MT FAIRWEATHER C-2	58 32 23 136 21 56	C 38S 55E29
114-60-10800-2004-3002	MT FAIRWEATHER B-1	58 24 54 136 19 4	C 40S 55E10
		58 25 59 136 14 9	C 40S 56E 6
114-60-10800-2004-3002-0010	MT FAIRWEATHER B-1	58 26 0 136 15 6	C 40S 55E 1
114-70-10120	MT FAIRWEATHER B-1	58 28 13 136 5 49	C 39S 56E24
		58 27 31 136 6 35	C 39S 56E26
114-70-10140	MT FAIRWEATHER B-1	58 28 15 136 5 51	C 39S 56E24
		58 28 23 136 6 54	C 39S 56E23
114-70-10800	JUNEAU C-6	58 36 14 135 49 48	C 38S 58E 4
Beartrack River		58 38 50 135 45 57	C 37S 58E24
114-70-10900	JUNEAU B-6	58 28 35 135 50 38	C 39S 58E21
Bartlett River	JUNEAU C-6	58 33 49 135 45 25	C 38S 58E24
114-70-10900-2009	JUNEAU C-6	58 34 0 135 47 9	C 38S 58E23
		58 35 11 135 47 41	C 38S 58E11
114-70-10900-2009-0010	JUNEAU C-6	58 35 21 135 47 51	C 38S 58E11
114-71-10240	MT FAIRWEATHER C-1	58 30 30 136 13 47	C 39S 56E 7
	MT FAIRWEATHER B-1	58 28 52 136 14 27	C 39S 55E24

Stream/Lake	Map Sheet	Lat./Long.	Legal
114-34-10100-2005	JUNEAU A-5	58 6 32 135 38 40	C 43S 60E29
		58 5 54 135 39 16	C 43S 60E31
114-34-10100-2009	JUNEAU A-5	58 6 41 135 39 41	C 43S 60E30
	JUNEAU A-6	58 6 27 135 41 3	C 43S 59E25
114-34-10200	JUNEAU A-5	58 9 13 135 31 27	C 43S 60E12
Halibut Creek		58 8 38 135 36 4	C 43S 60E16
114-40-10230	MT FAIRWEATHER A-1	58 8 24 136 10 6	C 43S 56E13
		58 8 23 136 9 12	C 43S 57E18
114-40-10250	MT FAIRWEATHER A-1	58 7 24 136 10 51	C 43S 56E24
		58 6 49 136 9 57	C 43S 56E25
114-40-10300	MT FAIRWEATHER A-1	58 4 25 136 6 36	C 44S 57E 9
		58 4 51 136 6 17	C 44S 57E 4
114-40-10350	MT FAIRWEATHER A-1	58 3 56 136 6 20	C 44S 57E 9
Trail River	JUNEAU A-6	58 1 2 135 59 9	C 44S 58E31
114-40-10350-2002	MT FAIRWEATHER A-1	58 3 32 136 4 38	C 44S 57E15
		58 3 2 136 4 57	C 44S 57E15
114-40-10350-2017	JUNEAU A-6	58 1 12 135 59 21	C 44S 58E30
		58 1 23 135 58 54	C 44S 58E30
114-40-10380	MT FAIRWEATHER A-1	58 4 34 136 8 55	C 44S 57E 7
Marble Creek		58 2 34 136 11 15	C 44S 56E24
114-40-10570	MT FAIRWEATHER A-1	58 9 13 136 14 5	C 43S 56E10
		58 8 30 136 14 41	C 43S 56E15
114-50-10100	MT FAIRWEATHER A-1	58 8 55 136 16 15	C 43S 56E16
		58 9 6 136 15 26	C 43S 56E 9
114-50-10120	MT FAIRWEATHER A-1	58 8 42 136 15 55	C 43S 56E16
		58 8 14 136 16 5	C 43S 56E16
114-50-10200	MT FAIRWEATHER A-1	58 6 4 136 16 4	C 43S 56E33
		58 5 4 136 16 19	C 44S 56E 4
114-50-10250	MT FAIRWEATHER A-1	58 7 19 136 19 5	C 43S 56E19
		58 5 15 136 18 30	C 44S 56E 6
114-50-10300	MT FAIRWEATHER A-2	58 7 55 136 20 0	C 43S 55E24
Margret Creek		58 6 4 136 21 16	C 43S 55E36
114-60-10500	MT FAIRWEATHER B-2	58 23 25 136 35 2	C 40S 53E24
		58 24 6 136 36 25	C 40S 53E14

Stream/Lake	Map Sheet	Lat./Long.	Legal
114-31-10130-2012-3003	SITKA D-5	57 58 5 135 27 28	C 45S 61E13
		57 56 39 135 22 54	C 45S 62E28
114-31-10130-2012-3003-4006	SITKA D-5	57 56 38 135 24 14	C 45S 62E29
		57 56 7 135 24 12	C 45S 62E29
114-32-10040	JUNEAU A-5	58 0 57 135 33 37	C 44S 60E35
Seagull Creek	SITKA D-5	57 59 0 135 31 52	C 45S 61E 9
114-32-10060	JUNEAU A-5	58 0 4 135 34 42	C 45S 61E 5
	SITKA D-5	57 58 47 135 34 5	C 45S 61E 8
114-32-10160	SITKA D-5	57 57 33 135 38 16	C 45S 60E23
		57 56 23 135 36 20	C 45S 60E25
114-32-10160-2003	SITKA D-5	57 57 16 135 37 51	C 45S 60E24
		57 57 24 135 37 11	C 45S 60E24
114-32-10160-2006	SITKA D-5	57 56 34 135 36 43	C 45S 60E25
		57 56 20 135 36 46	C 45S 60E25
114-32-10240	SITKA D-6	57 58 12 135 41 15	C 45S 60E16
		57 57 55 135 42 37	C 45S 60E16
114-32-10360	SITKA D-6	57 59 2 135 43 11	C 45S 60E 8
		57 58 39 135 44 16	C 45S 60E 8
114-33-10130	JUNEAU A-6	58 1 36 135 44 54	C 44S 59E27
		58 1 6 135 44 28	C 44S 59E34
114-33-10190	JUNEAU A-6	58 2 23 135 46 7	C 44S 59E21
		58 2 0 135 46 22	C 44S 59E21
114-33-10210	JUNEAU A-6	58 3 5 135 46 51	C 44S 59E16
		58 2 42 135 47 33	C 44S 59E20
114-33-10230	JUNEAU A-6	58 3 26 135 47 17	C 44S 59E17
Neka River		58 6 51 135 51 53	C 43S 58E25
114-33-10230-2005	JUNEAU A-6	58 5 10 135 50 1	C 44S 59E 6
		58 4 32 135 53 11	C 44S 58E11
114-33-10250	JUNEAU A-6	58 3 17 135 45 49	C 44S 59E16
		58 3 45 135 46 29	C 44S 59E 9
114-33-10290	JUNEAU A-6	58 3 20 135 43 56	C 44S 59E15
		58 4 3 135 44 12	C 44S 59E10
114-34-10100	JUNEAU A-5	58 5 41 135 34 37	C 43S 60E34
Humpback Creek	JUNEAU A-6	58 7 25 135 46 52	C 43S 59E21

Stream/Lake	Map Sheet	Lat./Long.	Legal
114-25-10380	JUNEAU A-4	58 14 5 135 6 29	C 42S 63E16
		58 14 52 135 7 49	C 42S 63E 9
114-27-10120	JUNEAU A-4	58 3 27 135 4 11	C 44S 63E14
		58 1 45 135 2 55	C 44S 63E25
114-27-10150	JUNEAU A-4	58 3 23 135 5 54	C 44S 63E15
Suntahean Creek		58 2 39 135 9 28	C 44S 63E20
114-27-10180	JUNEAU A-4	58 3 54 135 7 49	C 44S 63E 9
		58 3 5 135 9 11	C 44S 63E17
114-27-10260	JUNEAU A-4	58 5 14 135 11 31	C 44S 62E 1
		58 4 29 135 12 14	C 44S 62E12
114-27-10300	JUNEAU A-4	58 5 19 135 17 11	C 44S 62E 4
Spasski Creek		58 1 1 135 15 4	C 44S 62E34
114-27-10300-2005	JUNEAU A-4	58 3 43 135 17 16	C 44S 62E16
		58 3 4 135 14 17	C 44S 62E14
114-27-10300-2008	JUNEAU A-4	58 1 56 135 16 27	C 44S 62E28
		58 1 32 135 18 19	C 44S 62E29
114-27-10350	JUNEAU A-5	58 6 56 135 20 20	C 43S 62E30
		58 6 57 135 21 41	C 43S 61E25
114-27-10550	JUNEAU A-5	58 11 5 135 33 0	C 42S 60E35
Gallagher Creek		58 10 39 135 38 9	C 43S 60E 5
114-31-10090	JUNEAU A-5	58 5 40 135 25 12	C 43S 61E34
Gartina Creek		58 2 49 135 22 34	C 44S 61E23
114-31-10130	JUNEAU A-5	58 4 41 135 28 48	C 44S 61E 5
Game Creek	SITKA D-5	57 59 1 135 27 36	C 45S 61E12
114-31-10130-2003	JUNEAU A-5	58 4 2 135 28 54	C 44S 61E 8
		58 3 51 135 25 53	C 44S 61E 9
114-31-10130-2005	JUNEAU A-5	58 3 34 135 29 13	C 44S 61E18
		58 3 9 135 27 39	C 44S 61E17
114-31-10130-2007	JUNEAU A-5	58 2 10 135 28 50	C 44S 61E20
		58 1 41 135 26 52	C 44S 61E28
114-31-10130-2011	SITKA D-5	57 59 54 135 28 43	C 45S 61E 2
		57 59 37 135 27 18	C 45S 61E 1
114-31-10130-2012	SITKA D-5	57 59 3 135 27 32	C 45S 61E12
		57 57 32 135 28 17	C 45S 61E23

Stream/Lake	Map Sheet	Lat./Long.	Legal
114-23-10300	JUNEAU A-5	58 13 23 135 40 0	C 42S 60E18
		58 12 26 135 39 17	C 42S 60E19
114-23-10350	JUNEAU A-6	58 14 1 135 42 54	C 42S 59E14
Chicken Creek		58 12 54 135 45 57	C 42S 59E21
114-23-10370	JUNEAU A-6	58 14 32 135 44 13	C 42S 59E10
		58 14 3 135 45 29	C 42S 59E16
114-23-10660	JUNEAU A-6	58 11 39 135 58 11	C 42S 58E29
		58 11 0 135 53 22	C 42S 58E35
114-23-10700	JUNEAU A-6	58 10 33 135 57 29	C 43S 58E 5
Mud Bay River		58 7 37 135 54 59	C 43S 58E22
114-23-10700-2005	JUNEAU A-6	58 9 1 135 54 33	C 43S 58E10
		58 8 17 135 53 10	C 43S 58E14
114-23-10700-2005-0010	JUNEAU A-6	58 8 3 135 52 51	C 43S 58E23
Otter Lake			
114-23-10700-2006	JUNEAU A-6	58 8 58 135 54 40	C 43S 58E10
		58 7 50 135 58 43	C 43S 58E19
114-23-10730	JUNEAU A-6	58 10 30 135 57 43	C 43S 58E 5
		58 8 53 136 0 0	C 43S 58E18
114-23-10800	MT FAIRWEATHER A-1	58 12 7 136 2 28	C 42S 57E26
		58 10 28 136 3 19	C 43S 57E 2
114-25-10050	JUNEAU B-5	58 21 13 135 24 25	C 40S 61E31
		58 21 46 135 22 9	C 40S 61E32
114-25-10100	JUNEAU B-5	58 18 41 135 22 2	C 41S 61E13
	JUNEAU B-4	58 21 49 135 17 26	C 40S 61E35
114-25-10100-2004	JUNEAU B-5	58 20 5 135 20 32	C 41S 62E 7
	JUNEAU B-4	58 20 25 135 19 30	C 41S 62E 6
114-25-10120	JUNEAU B-5	58 18 32 135 22 3	C 41S 61E13
		58 18 30 135 20 32	C 41S 62E18
114-25-10180	JUNEAU B-5	58 16 27 135 20 24	C 41S 62E31
	JUNEAU B-4	58 16 45 135 17 46	C 41S 62E29
114-25-10350	JUNEAU A-4	58 13 3 135 9 5	C 42S 63E20
		58 15 0 135 10 22	C 42S 63E 7
114-25-10370	JUNEAU A-4	58 13 30 135 8 15	C 42S 63E17
		58 13 57 135 8 25	C 42S 63E17

Stream/Lake	Map Sheet	Lat./Long.	Legal
113-96-10030	SITKA D-7	57 53 48 136 16 24	C 46S 56E12
		57 53 12 136 15 47	C 46S 56E13
113-97-10050	SITKA D-8	57 52 54 136 25 2	C 46S 55E13
		57 53 8 136 25 15	C 46S 55E13
113-97-10060	SITKA D-8	57 57 15 136 23 26	C 45S 56E19
		57 56 42 136 23 41	C 45S 56E30
113-97-10070	SITKA D-8	57 59 13 136 22 38	C 45S 56E 8
Bohemia Creek		57 59 11 136 24 36	C 45S 56E 7
113-97-10100	MT FAIRWEATHER A-2	58 0 0 136 22 13	C 45S 56E 5
		58 0 12 136 22 18	C 45S 56E 5
114-21-10210	MT FAIRWEATHER B-2	58 20 40 136 39 28	C 41S 53E 1
	MT FAIRWEATHER B-3	58 21 4 136 43 12	C 41S 53E 3
114-21-10210-0010	MT FAIRWEATHER B-3	58 21 36 136 42 9	C 40S 53E32
South Trick Lake			
114-21-10480	MT FAIRWEATHER B-1	58 20 23 136 11 54	C 41S 56E 2
		58 22 11 136 10 59	C 40S 56E28
114-21-10480-0010	MT FAIRWEATHER B-1	58 21 33 136 12 20	C 40S 56E32
114-21-10620	MT FAIRWEATHER B-1	58 22 15 136 3 50	C 40S 57E30
		58 24 16 136 5 53	C 40S 56E13
114-21-10620-2005	MT FAIRWEATHER B-1	58 23 40 136 6 9	C 40S 56E24
		58 23 55 136 7 53	C 40S 56E15
114-21-10630	MT FAIRWEATHER A-1	58 12 58 136 5 47	C 42S 57E21
		58 11 42 136 6 38	C 42S 57E28
114-21-10720	MT FAIRWEATHER A-1	58 11 50 136 16 15	C 42S 56E28
		58 11 22 136 17 0	C 42S 56E32
114-23-10080	JUNEAU B-6	58 24 5 135 43 56	C 40S 59E18
		58 28 39 135 44 41	C 39S 59E19
114-23-10030-2003	JUNEAU B-6	58 26 21 135 44 33	C 40S 59E 6
Salmon River		58 26 48 135 45 18	C 39S 58E36
114-23-10220	JUNEAU B-5	58 25 19 135 36 9	C 40S 59E12
		58 26 0 135 35 39	C 40S 59E 1
114-23-10240	JUNEAU B-5	58 24 35 135 33 47	C 40S 60E 7
		58 25 15 135 34 42	C 40S 60E 7

Stream/Lake	Map Sheet	Lat./Long.	Legal
113-94-10020-0020	MT FAIRWEATHER A-2	58 3 16 136 30 27	C 44S 54E13
113-95-10010	MT FAIRWEATHER A-2	58 6 36 136 26 11	C 43S 55E28
		58 6 25 136 24 9	C 43S 55E27
113-95-10023	MT FAIRWEATHER A-2	58 2 18 136 20 5	C 44S 55E24
	MT FAIRWEATHER A-1	58 2 46 136 19 42	C 44S 55E24
113-95-10025	MT FAIRWEATHER A-1	58 1 0 136 18 9	C 44S 56E31
		58 1 9 136 16 23	C 44S 56E28
113-95-10030	SITKA D-7	57 57 27 136 13 1	C 45S 57E20
Pelican Creek		57 57 22 136 12 10	C 45S 57E20
113-95-10040	SITKA D-7	57 54 27 136 8 7	C 46S 57E 2
Phonograph Creek		57 54 42 136 7 7	C 46S 57E 2
113-95-10050	SITKA D-7	57 51 31 136 3 46	C 46S 58E29
		57 52 14 136 2 55	C 46S 58E20
113-95-10050-2006	SITKA D-7	57 51 42 136 3 29	C 46S 58E20
		57 51 38 136 3 12	C 46S 58E20
113-95-10060	SITKA D-7	57 50 28 136 1 17	C 46S 58E33
Black River	SITKA D-6	57 48 24 135 54 33	C 47S 59E 7
113-95-10070	SITKA D-7	57 51 55 136 5 56	C 46S 57E24
Steelhead River		57 48 54 136 3 26	C 47S 58E 8
113-95-10130	MT FAIRWEATHER A-2	58 1 54 136 21 55	C 44S 55E26
		58 1 50 136 22 4	C 44S 55E26
113-95-10140	MT FAIRWEATHER A-2	58 2 40 136 23 35	C 44S 55E22
		58 2 27 136 23 42	C 44S 55E22
113-95-10150	MT FAIRWEATHER A-2	58 3 25 136 25 39	C 44S 55E16
		58 2 53 136 27 7	C 44S 55E17
113-95-10160	MT FAIRWEATHER A-2	58 5 47 136 28 48	C 43S 55E31
		58 5 37 136 28 28	C 43S 55E31
113-96-10010	SITKA D-7	57 54 59 136 17 59	C 46S 56E 2
		57 55 6 136 18 0	C 45S 56E35
113-96-10020	SITKA D-7	57 54 9 136 16 12	C 46S 56E12
Saltery River		57 53 49 136 14 31	C 46S 57E 7
113-96-10020-2001	SITKA D-7	57 54 6 136 15 51	C 46S 56E12
		57 54 10 136 14 8	C 46S 57E 7

Stream/Lake	Map Sheet	Lat./Long.	Legal
113-91-10140-2010	SITKA D-7	57 48 35 136 18 16	C 47S 56E11
		57 48 22 136 16 44	C 47S 56E12
113-91-10140-2010-3003	SITKA D-7	57 48 37 136 17 33	C 47S 56E11
		57 48 43 136 17 16	C 47S 56E11
113-92-10010	SITKA D-8	57 56 23 136 30 21	C 45S 55E28
		57 56 51 136 30 1	C 45S 55E21
113-92-10020	SITKA D-8	57 56 16 136 28 32	C 45S 55E27
Takanis Creek		57 56 59 136 27 45	C 45S 55E23
113-92-10020-0010 Takanis Lake	SITKA D-8	57 57 29 136 27 11	C 45S 55E23
113-92-10030	SITKA D-8	57 56 15 136 28 25	C 45S 55E27
		57 56 19 136 27 21	C 45S 55E26
113-92-10030-0010	SITKA D-8	57 56 18 136 27 56	C 45S 55E26
113-93-10010	MT FAIRWEATHER A-2	58 0 10 136 31 35	C 45S 55E 5
	SITKA D-8	57 59 35 136 29 20	C 45S 55E 3
113-93-10010-0010	SITKA D-8	57 59 57 136 29 39	C 45S 55E 3
113-93-10010-0020	SITKA D-8	57 59 35 136 29 12	C 45S 55E 3
113-93-10020	SITKA D-8	57 59 13 136 31 32	C 45S 55E 8
		57 59 11 136 31 12	C 45S 55E 9
113-93-10020-0010	SITKA D-8	57 59 13 136 31 31	C 45S 55E 8
113-93-10023	SITKA D-8	57 59 9 136 31 34	C 45S 55E 8
		57 59 2 136 31 35	C 45S 55E 8
113-93-10030	SITKA D-8	57 58 24 136 32 26	C 45S 55E17
		57 58 26 136 31 41	C 45S 55E17
113-94-10010	MT FAIRWEATHER A-2	58 4 18 136 32 34	C 44S 54E11
		58 4 33 136 31 47	C 44S 54E11
113-94-10020	MT FAIRWEATHER A-2	58 4 17 136 32 33	C 44S 54E11
Hoktaheen Lake		58 3 23 136 30 54	C 44S 54E13
113-94-10020-0010	MT FAIRWEATHER A-2	58 3 34 136 31 26	C 44S 54E14

Stream/Lake	Map Sheet	Lat./Long.	Legal
113-81-10160	SITKA C-7	57 43 1 136 16 6	C 48S 56E12
		57 41 57 136 14 29	C 48S 57E19
113-91-10010	MT FAIRWEATHER A-2	58 2 5 136 33 18	C 44S 54E22
		58 2 13 136 33 26	C 44S 54E22
113-91-10020	MT FAIRWEATHER A-2	58 2 5 136 33 14	C 44S 54E22
		58 2 12 136 32 53	C 44S 54E22
113-91-10030	MT FAIRWEATHER A-2	58 1 53 136 33 6	C 44S 54E27
		58 2 32 136 31 50	C 44S 54E23
113-91-10040	SITKA D-8	57 53 34 136 27 48	C 46S 55E11
		57 53 43 136 26 55	C 46S 55E11
113-91-10040-2009	SITKA D-8	57 53 47 136 26 56	C 46S 55E11
		57 53 48 136 26 42	C 46S 55E11
113-91-10060	SITKA D-8	57 50 9 136 23 29	C 46S 56E31
		57 50 40 136 24 16	C 46S 56E31
113-91-10070	SITKA D-8	57 50 35 136 23 26	C 46S 56E31
		57 50 47 136 23 42	C 46S 56E30
113-91-10080	SITKA D-8	57 50 46 136 22 20	C 46S 56E29
		57 52 53 136 20 35	C 46S 56E16
113-91-10080-0010	SITKA D-8	57 51 37 136 21 41	C 46S 56E20
113-91-10080-0020	SITKA D-8	57 52 28 136 21 4	C 46S 56E16
113-91-10090	SITKA D-8	57 50 45 136 22 17	C 46S 56E29
		57 51 20 136 21 28	C 46S 56E28
113-91-10100	SITKA D-8	57 50 11 136 21 25	C 46S 56E33
		57 50 34 136 20 56	C 46S 56E33
113-91-10110	SITKA D-8	57 49 55 136 21 5	C 46S 56E33
		57 49 56 136 20 44	C 46S 56E33
113-91-10110-2004	SITKA D-8	57 49 53 136 20 56	C 46S 56E33
		57 49 41 136 20 32	C 47S 56E 4
113-91-10130 Stag River	SITKA D-7	57 48 15 136 19 21	C 47S 56E10
		57 48 54 136 19 37	C 47S 56E10
113-91-10140 Falls Creek	SITKA D-7	57 48 4 136 18 6	C 47S 56E14
		57 48 38 136 18 20	C 47S 56E11

Stream/Lake	Map Sheet	Lat./Long.	Legal
113-81-10030	SITKA D-7	57 47 51 136 13 27	C 47S 57E17
		57 48 33 136 12 59	C 47S 57E 8
113-81-10030-2009	SITKA D-7	57 48 32 136 13 10	C 47S 57E 8
		57 48 41 136 13 8	C 47S 57E 8
113-81-10080	SITKA D-7	57 46 53 136 11 48	C 47S 57E21
		57 46 43 136 10 26	C 47S 57E21
113-81-10090	SITKA C-7	57 44 45 136 11 0	C 47S 57E33
		57 44 47 136 10 56	C 47S 57E33
113-81-10100	SITKA C-7	57 43 0 136 7 12	C 48S 57E11
		57 43 48 136 4 46	C 48S 58E 6
113-81-10110	SITKA C-7	57 42 27 136 6 50	C 48S 57E13
Black River	SITKA C-6	57 45 0 135 57 10	C 47S 58E36
113-81-10110-2006	SITKA C-7	57 42 48 136 1 47	C 48S 58E16
		57 42 17 136 0 0	C 48S 58E15
113-81-10110-2006-3002	SITKA C-7	57 42 31 136 1 23	C 48S 58E16
		57 42 8 136 1 10	C 48S 58E16
113-81-10110-2007	SITKA C-7	57 43 44 136 0 54	C 48S 58E 9
		57 43 43 136 1 17	C 48S 58E 9
113-81-10110-2010	SITKA C-6	57 43 46 135 59 53	C 48S 58E10
		57 43 36 135 59 34	C 48S 58E10
113-81-10110-2012	SITKA C-6	57 44 42 135 57 10	C 47S 58E36
		57 43 43 135 55 41	C 48S 59E 7
113-81-10110-2012-3002	SITKA C-6	57 44 36 135 56 47	C 48S 58E 1
		57 44 22 135 56 55	C 48S 58E 1
113-81-10120	SITKA C-7	57 41 44 136 6 56	C 48S 57E24
		57 41 46 136 6 38	C 48S 57E24
113-81-10125	SITKA C-7	57 42 17 136 10 18	C 48S 57E16
		57 42 6 136 10 19	C 48S 57E16
113-81-10130	SITKA C-7	57 40 34 136 9 48	C 48S 57E27
		57 40 48 136 9 49	C 48S 57E27
113-81-10140	SITKA C-7	57 40 14 136 10 2	C 48S 57E34
		57 40 18 136 10 11	C 48S 57E34
113-81-10150	SITKA C-7	57 40 23 136 13 46	C 48S 57E30
		57 40 37 136 13 6	C 48S 57E29

Stream/Lake	Map Sheet	Lat./Long.	Legal
113-73-10030-2002	SITKA C-6	57 34 47 135 54 1	C 49S 59E35
		57 34 30 135 53 47	C 49S 59E35
113-73-10030-2003	SITKA C-6	57 34 48 135 53 58	C 49S 59E35
		57 35 5 135 54 5	C 49S 59E35
113-73-10030-2004	SITKA C-6	57 35 21 135 52 43	C 49S 59E25
		57 35 14 135 52 5	C 49S 59E25
113-73-10030-2006	SITKA C-6	57 35 30 135 52 39	C 49S 59E25
		57 34 31 135 50 4	C 49S 60E31
113-73-10030-2008	SITKA C-6	57 35 38 135 52 38	C 49S 59E25
		57 35 44 135 52 13	C 49S 59E25
113-73-10040	SITKA C-6	57 33 47 135 54 39	C 50S 59E 3
		57 33 28 135 53 10	C 50S 59E 2
113-73-10050	SITKA C-6	57 33 26 135 55 45	C 50S 59E 3
		57 33 26 135 55 4	C 50S 59E 3
113-73-10060	SITKA C-6	57 31 38 135 54 46	C 50S 59E22
		57 33 1 135 52 58	C 50S 59E12
113-73-10060-2004	SITKA C-6	57 31 55 135 53 31	C 50S 59E14
		57 32 3 135 52 40	C 50S 59E13
113-73-10070	SITKA B-6	57 29 9 135 51 33	C 50S 59E36
		57 29 16 135 51 31	C 50S 59E36
113-73-10080	SITKA B-6	57 28 7 135 49 5	C 51S 60E 8
		57 28 10 135 48 54	C 51S 60E 8
113-73-10090	SITKA B-6	57 27 21 135 48 50	C 51S 60E 8
		57 27 35 135 48 24	C 51S 60E 8
113-73-10100	SITKA B-6	57 26 40 135 48 37	C 51S 60E17
		57 25 49 135 47 50	C 51S 60E21
113-73-10110	SITKA B-6	57 28 17 135 52 23	C 51S 59E 1
		57 28 10 135 52 37	C 51S 59E12
113-73-10120	SITKA B-6	57 29 48 135 55 21	C 50S 59E34
		57 29 17 135 55 20	C 50S 59E34
113-81-10020	SITKA D-7	57 47 52 136 13 44	C 47S 57E18
		57 48 18 136 13 41	C 47S 57E 7
113-81-10020-2003	SITKA D-7	57 48 1 136 13 48	C 47S 57E18
		57 48 5 136 14 3	C 47S 57E18

Stream/Lake	Map Sheet	Lat./Long.	Legal
113-72-10015	SITKA C-7	57 39 6 136 5 10	C 49S 58E 3
		57 40 43 136 3 3	C 48S 58E29
113-72-10015-0010	SITKA C-7	57 39 11 136 4 7	C 49S 58E 2
113-72-10020	SITKA C-7	57 38 26 136 4 44	C 49S 58E10
		57 38 47 136 3 55	C 49S 58E 2
113-72-10030	SITKA C-7	57 38 53 136 2 32	C 49S 58E 1
		57 39 46 136 2 12	C 48S 58E33
113-72-10030-0010	SITKA C-7	57 39 11 136 2 25	C 49S 58E 1
113-72-10040	SITKA C-7	57 38 32 136 0 39	C 49S 59E 7
		57 38 37 136 0 37	C 49S 59E 6
113-72-10045	SITKA C-6	57 38 2 135 59 42	C 49S 59E 7
Rust Creek		57 38 14 135 59 36	C 49S 59E 7
113-72-10045-0010	SITKA C-6	57 37 40 135 59 25	C 49S 59E17
113-72-10050	SITKA C-6	57 37 35 135 58 36	C 49S 59E17
		57 37 59 135 57 44	C 49S 59E 9
113-72-10055	SITKA C-7	57 36 35 136 2 50	C 49S 58E23
		57 36 39 136 2 48	C 49S 58E23
113-72-10055-0010	SITKA C-7	57 37 13 136 1 15	C 49S 58E13
Sister Lake			
113-72-10055-0020	SITKA C-7	57 36 46 136 2 46	C 49S 58E23
113-72-10060	SITKA C-7	57 35 18 136 0 21	C 49S 59E30
		57 35 9 136 0 0	C 49S 59E30
113-73-10010	SITKA C-6	57 35 37 135 56 58	C 49S 59E28
		57 35 47 135 57 17	C 49S 59E28
113-73-10020	SITKA C-6	57 35 1 135 54 49	C 49S 59E34
		57 35 16 135 54 40	C 49S 59E27
113-73-10030	SITKA C-6	57 34 56 135 54 46	C 49S 59E34
		57 36 19 135 52 49	C 49S 59E24
113-73-10030-0010	SITKA C-6	57 35 17 135 52 52	C 49S 59E25

Stream/Lake	Map Sheet	Lat./Long.	Legal
113-65-10080	SITKA B-5	57 22 3 135 34 53	C 52S 61E14
		57 21 34 135 35 27	C 52S 61E15
113-65-10090	SITKA B-5	57 22 11 135 36 32	C 52S 61E10
		57 21 45 135 36 37	C 52S 61E15
113-66-10010	SITKA B-5	57 19 40 135 39 9	C 52S 61E29
		57 19 50 135 39 5	C 52S 61E29
113-66-10020	SITKA B-5	57 19 33 135 38 11	C 52S 61E28
		57 19 39 135 38 17	C 52S 61E28
113-66-10030	SITKA B-5	57 19 32 135 37 57	C 52S 61E28
		57 19 45 135 37 54	C 52S 61E28
113-66-10040	SITKA B-5	57 17 54 135 35 5	C 53S 62E 5
		57 18 44 135 35 14	C 52S 61E35
113-66-10050	SITKA B-5	57 17 45 135 34 26	C 53S 62E 9
		57 19 48 135 34 50	C 52S 61E26
113-66-10050-0002	SITKA B-5	57 19 8 135 33 58	C 52S 61E35
113-66-10060	SITKA B-5	57 17 5 135 32 31	C 53S 62E10
		57 18 19 135 32 34	C 53S 62E 3
113-66-10060-2004	SITKA B-5	57 17 3 135 31 56	C 53S 62E10
		57 16 12 135 31 24	C 53S 62E15
113-66-10070	SITKA B-5	57 16 22 135 34 49	C 53S 62E17
		57 16 45 135 34 49	C 53S 62E17
113-66-10080	SITKA B-5	57 15 9 135 33 49	C 53S 62E28
		57 15 41 135 33 6	C 53S 62E21
113-66-10090	SITKA B-5	57 17 11 135 36 41	C 53S 62E 7
		57 17 7 135 36 52	C 53S 62E 7
113-71-10010	SITKA B-6	57 28 56 135 58 12	C 51S 59E 5
		57 29 1 135 57 34	C 51S 59E 4
113-71-10020	SITKA B-6	57 28 22 135 57 43	C 51S 59E 4
		57 28 26 135 56 54	C 51S 59E 4
113-72-10009	SITKA C-7	57 40 8 136 5 0	C 48S 58E31
		57 40 20 136 5 8	C 48S 58E30
113-72-10010	SITKA C-7	57 40 8 136 4 41	C 48S 58E31
Chichagof Creek		57 41 8 136 4 33	C 48S 58E30

Stream/Lake	Map Sheet	Lat./Long.	Legal
192-42-10400-2065	BERING GLACIER	60 12 34 142 59 41	C 20S 14E 2
		60 12 45 143 1 1	C 20S 14E 3
192-60-10100	ICY BAY	60 0 0 143 50 24	C 22S 9E 4
	BERING GLACIER	60 5 16 143 41 25	C 21S 10E 4
192-60-10100 2021	BERING GLACIER	60 3 10 143 44 12	C 21S 10E18
		60 3 36 143 46 4	C 21S 9E12
192-60-10100 2027	BERING GLACIER	60 3 27 143 43 43	C 21S 10E18
		60 5 18 143 44 26	C 21S 10E 6
192-60-10100 2033	BERING GLACIER	60 3 51 143 42 48	C 21S 10E 8
		60 6 37 143 43 35	C 20S 10E30
192-60-10100-2011	BERING GLACIER	60 0 55 143 48 15	C 21S 9E35
		60 1 22 143 49 8	C 21S 9E27
192-60-10300	BERING GLACIER	60 1 52 143 39 40	C 21S 10E27
		60 4 33 143 36 38	C 21S 10E 2
192-60-10300-2013	BERING GLACIER	60 3 18 143 37 34	C 21S 10E14
		60 4 47 143 37 36	C 21S 10E 2

Stream/Lake	Map Sheet	Lat./Long.	Legal
192-42-10400-2009	BERING GLACIER	60 4 13 143 5 52 60 8 8 143 11 15	C 21S 14E30 C 20S 13E34
192-42-10400-2013	BERING GLACIER	60 4 26 143 5 38 60 6 53 143 10 27	C 21S 14E30 C 21S 13E11
192-42-10400-2013-3018	BERING GLACIER	60 6 14 143 8 30 60 7 7 143 10 3	C 21S 13E12 C 21S 13E 2
192-42-10400-2017	BERING GLACIER	60 4 43 143 4 29 60 7 16 143 9 39	C 21S 14E20 C 21S 13E 2
192-42-10400-2025	BERING GLACIER	60 5 17 143 2 54 60 9 39 143 9 45	C 21S 14E21 C 20S 13E23
192-42-10400-2025-3008	BERING GLACIER	60 5 38 143 3 20 60 9 55 143 6 40	C 21S 14E16 C 20S 14E19
192-42-10400-2025-3008-4007	BERING GLACIER	60 6 0 143 3 31 60 9 52 143 7 46	C 21S 14E16 C 20S 13E24
192-42-10400-2025-3014	BERING GLACIER	60 5 42 143 3 56 60 8 31 143 6 55	C 21S 14E17 C 20S 14E31
192-42-10400-2025-3018	BERING GLACIER	60 5 57 143 5 1 60 9 10 143 8 30	C 21S 14E17 C 20S 13E25
192-42-10400-2025-3032	BERING GLACIER	60 6 50 143 7 49 60 10 1 143 9 37	C 21S 13E12 C 20S 13E23
192-42-10400-2029	BERING GLACIER	60 5 41 143 1 31 60 5 59 143 0 17	C 21S 14E15 C 21S 14E15
192-42-10400-2031	BERING GLACIER	60 5 44 143 1 32 60 9 30 143 1 34	C 21S 14E15 C 20S 14E27
192-42-10400-2043	BERING GLACIER	60 8 3 142 59 40 60 11 57 143 4 18	C 20S 14E35 C 20S 14E 8
192-42-10400-2043-3017	BERING GLACIER	60 10 52 143 3 44 60 11 23 143 7 13	C 20S 14E17 C 20S 13E13
192-42-10400-2047	BERING GLACIER	60 8 12 142 59 19 60 12 18 143 6 35	C 20S 14E35 C 20S 14E 6
192-42-10400-2047-3009	BERING GLACIER	60 8 58 142 59 6 60 10 37 143 1 17	C 20S 14E26 C 20S 14E15
192-42-10400-2047-3022	BERING GLACIER	60 12 35 143 4 8 60 13 1 143 6 16	C 20S 14E 5 C 20S 14E 6

Stream/Lake	Map Sheet	Lat./Long.	Legal
191-20-13600	ICY BAY D-2	59 57 23 141 45 7	C 23S 21E 1
	BERING GLACIER	60 0 26 141 39 39	C 22S 22E16
191-20-13800	BERING GLACIER	60 0 0 141 36 47	C 22S 22E23
		60 0 35 141 37 20	C 22S 22E15
192-30-10100	BERING GLACIER	60 5 25 142 37 10	C 21S 16E13
		60 9 37 142 34 48	C 20S 17E30
192-30-10100-2020	BERING GLACIER	60 5 57 142 31 9	C 21S 17E16
	BERING GLACIER A-4	60 7 41 142 17 44	C 21S 18E 2
192-30-10100-2032	BERING GLACIER	60 7 13 142 32 17	C 21S 17E 4
		60 9 19 142 30 38	C 20S 17E27
192-30-11500 South Channel Yakataga River	BERING GLACIER A-4	60 4 37 142 28 37	C 21S 17E23
		60 6 39 142 15 43	C 21S 18E12
192-42-10100	BERING GLACIER	60 5 49 142 49 5	C 21S 15E14
		60 14 29 143 2 53	C 19S 14E28
192-42-10100-2004	BERING GLACIER	60 7 55 142 41 29	C 21S 16E 4
		60 9 58 142 46 8	C 20S 16E19
192-42-10100-2004-3010	BERING GLACIER	60 8 35 142 42 22	C 20S 16E33
		60 9 18 142 41 49	C 20S 16E28
192-42-10100-2022	BERING GLACIER	60 7 47 142 41 4	C 21S 16E 3
		60 9 22 142 39 50	C 20S 16E27
192-42-10100-2040	BERING GLACIER	60 8 46 142 47 42	C 20S 15E36
		60 11 2 142 47 20	C 20S 15E13
192-42-10100-2040-3008	BERING GLACIER	60 9 15 142 47 23	C 20S 15E25
		60 10 42 142 44 27	C 20S 16E17
192-42-10100-2050	BERING GLACIER	60 10 9 142 51 11	C 20S 15E22
		60 12 48 142 47 19	C 20S 15E 1
192-42-10100-2060	BERING GLACIER	60 13 29 142 52 26	C 19S 15E33
		60 15 56 142 50 1	C 19S 15E15
192-42-10100-2060-3028	BERING GLACIER	60 15 15 142 50 15	C 19S 15E22
		60 14 31 142 46 32	C 19S 15E25
192-42-10100-2060-3028-4007	BERING GLACIER	60 15 11 142 49 33	C 19S 15E23
		60 15 49 142 47 44	C 19S 15E13
192-42-10100-2079	BERING GLACIER	60 13 40 143 1 15	C 19S 14E34
		60 13 22 143 6 26	C 19S 14E31

Stream/Lake	Map Sheet	Lat./Long.	Legal
186-15-10600	BERING GLACIER	60 2 24 141 17 46	C 22S 24E 3
		60 3 43 141 10 30	C 21S 25E29
186-15-10700	ICY BAY	60 0 0 141 15 37	C 22S 24E23
	BERING GLACIER	60 1 29 141 15 34	C 22S 24E11
186-15-10800	ICY BAY	59 59 24 141 15 46	C 22S 24E23
	BERING GLACIER	60 0 49 141 12 35	C 22S 25E18
186-15-10800-2025	BERING GLACIER	60 0 51 141 12 31	C 22S 25E18
		60 2 36 141 11 1	C 22S 25E 6
191-20-11000	BERING GLACIER A-4	60 2 50 142 13 23	C 21S 19E31
White River	BERING GLACIER A-3	60 4 21 142 6 49	C 21S 19E26
191-20-11000-2011	BERING GLACIER A-4	60 3 52 142 12 15	C 21S 19E29
		60 4 6 142 12 27	C 21S 19E29
191-20-11100	BERING GLACIER A-4	60 2 29 142 11 0	C 22S 19E 4
Felton Creek		60 2 42 142 10 24	C 22S 19E 4
191-20-11600	BERING GLACIER A-3	60 1 39 142 5 53	C 22S 19E12
Shokum Creek		60 1 59 142 5 13	C 22S 19E 1
191-20-13000	BERING GLACIER A-3	60 0 30 141 54 13	C 22S 21E18
		60 0 39 141 50 49	C 22S 21E16
191-20-13000-2003	BERING GLACIER A-3	60 0 21 141 53 13	C 22S 21E18
		60 0 47 141 52 17	C 22S 21E17
191-20-13000-2003-3003	BERING GLACIER A-3	60 0 37 141 52 37	C 22S 21E18
		60 0 55 141 53 7	C 22S 21E18
191-20-13000-2004	BERING GLACIER A-3	60 0 19 141 52 58	C 22S 21E18
Davis Creek	ICY BAY D-2	59 59 11 141 49 1	C 22S 21E27
191-20-13000-2005	BERING GLACIER A-3	60 0 29 141 51 38	C 22S 21E17
		60 0 45 141 51 30	C 22S 21E17
191-20-13000-2006	BERING GLACIER A-3	60 0 31 141 51 12	C 22S 21E17
		60 0 37 141 50 18	C 22S 21E16
191-20-13100	ICY BAY D-2	59 59 24 141 49 44	C 22S 21E21
	BERING GLACIER A-3	60 1 23 141 48 54	C 22S 21E10
191-20-13200	ICY BAY D-2	59 59 15 141 48 18	C 22S 21E27
	BERING GLACIER A-3	60 0 34 141 46 9	C 22S 21E14
191-20-13400	ICY BAY D-2	59 59 13 141 47 54	C 22S 21E27
	BERING GLACIER	60 1 19 141 44 9	C 22S 21E12

Stream/Lake	Map Sheet	Lat./Long.	Legal
184-10-10100-2016-3019	ICY BAY	59 47 32 141 3 48	C 24S 25E36
	YAKUTAT	59 48 51 140 58 15	C 24S 26E28
184-10-10100-2016-3019-4010	ICY BAY	59 47 35 141 3 35	C 24S 25E36
	YAKUTAT	59 47 43 140 56 57	C 24S 26E34
184-10-10100-2016-3019-4016	ICY BAY	59 47 40 141 3 1	C 24S 25E36
	YAKUTAT	59 47 31 140 58 49	C 24S 26E32
184-10-10500	YAKUTAT	59 44 15 140 53 16	C 25S 26E24
		59 45 29 140 51 3	C 25S 27E 7
184-10-10500-2003	YAKUTAT	59 44 18 140 53 1	C 25S 26E24
		59 45 54 140 52 53	C 25S 26E12
184-10-10500-2003-3015	YAKUTAT	59 45 24 140 53 58	C 25S 26E11
		59 46 28 140 54 11	C 25S 26E 2
184-10-10500-2003-3025	YAKUTAT	59 45 35 140 53 51	C 25S 26E11
		59 46 23 140 53 48	C 25S 26E 2
185-10-10100	ICY BAY D-2	59 51 48 141 23 39	C 24S 23E 1
	ICY BAY	59 54 28 141 11 37	C 23S 25E19
185-10-10100-2011	ICY BAY	59 51 59 141 22 19	C 24S 24E 6
		59 53 38 141 19 10	C 23S 24E28
185-10-10100-2011-3005	ICY BAY	59 52 18 141 22 2	C 24S 24E 6
		59 55 6 141 20 20	C 23S 24E17
185-10-10100-2021	ICY BAY	59 51 16 141 19 32	C 24S 24E 9
		59 57 4 141 14 35	C 23S 24E 2
185-10-10100-2031	ICY BAY	59 50 52 141 17 9	C 24S 24E10
		59 55 53 141 14 38	C 23S 24E11
185-10-10100-2035	ICY BAY	59 50 49 141 16 37	C 24S 24E10
		59 55 12 141 12 46	C 23S 24E13
186-10-11000	ICY BAY D-2	59 52 54 141 27 0	C 23S 23E34
		59 54 16 141 23 6	C 23S 23E24
186-15-10400	ICY BAY D-2	59 57 47 141 38 0	C 22S 22E34
Watson Creek		59 59 27 141 35 9	C 22S 22E24
186-15-10500	ICY BAY D-2	59 57 59 141 34 50	C 22S 22E36
		60 0 0 141 31 19	C 22S 23E20
186-15-10520	ICY BAY D-2	59 58 29 141 33 13	C 22S 23E30
		59 58 8 141 35 26	C 22S 22E35

Stream/Lake	Map Sheet	Lat./Long.	Legal
183-20-11900	YAKUTAT D-5	59 49 57 139 48 20	C 24S 33E17
	YAKUTAT	59 54 2 139 52 40	C 23S 32E26
183-20-12200	YAKUTAT D-5	59 54 54 139 43 29	C 23S 33E23
Esker Stream		59 55 32 139 46 48	C 23S 33E16
183-20-12200-2020	YAKUTAT D-5	59 55 39 139 45 43	C 23S 33E16
		59 56 22 139 45 19	C 23S 33E10
183-40-10100	YAKUTAT C-5	59 38 39 139 34 37	C 26S 34E24
Humpback Creek		59 38 4 139 33 29	C 26S 35E30
183-50-10100	YAKUTAT C-5	59 32 48 139 48 30	C 27S 33E27
		59 30 53 139 46 7	C 28S 33E 2
183-50-10100-0010	YAKUTAT C-5	59 31 51 139 49 17	C 27S 33E33
183-50-10100-0020	YAKUTAT C-5	59 31 6 139 47 11	C 28S 33E 2
183-50-10100-0030	YAKUTAT C-5	59 30 37 139 45 35	C 28S 33E12
Summit Lake			
183-50-10100-2009	YAKUTAT C-5	59 30 48 139 45 42	C 28S 33E 2
Ophir Creek		59 32 41 139 43 0	C 27S 34E30
184-10-10100	ICY BAY	59 48 22 141 7 19	C 24S 25E27
		59 50 55 141 0 0	C 24S 26E 8
184-10-10100-2007	ICY BAY	59 48 30 141 6 21	C 24S 25E27
		59 50 37 141 1 6	C 24S 26E 7
184-10-10100-2007-3007	ICY BAY	59 48 33 141 6 37	C 24S 25E27
		59 52 51 141 9 34	C 23S 25E32
184-10-10100-2007-3007-0010	ICY BAY	59 49 53 141 10 33	C 24S 25E17
184-10-10100-2007-3007-4006	ICY BAY	59 48 59 141 7 28	C 24S 25E21
		59 52 15 141 7 52	C 24S 25E 4
184-10-10100-2007-3007-4006-5010	ICY BAY	59 50 41 141 5 2	C 24S 25E11
		59 50 59 141 2 46	C 24S 25E12
184-10-10100-2016	ICY BAY	59 48 4 141 5 35	C 24S 25E26
	YAKUTAT	59 47 10 140 55 37	C 24S 26E34
184-10-10100-2016-3009	ICY BAY	59 47 44 141 4 26	C 24S 25E35
		59 50 20 141 1 8	C 24S 26E18

Stream/Lake	Map Sheet	Lat./Long.	Legal
183-20-10900	YAKUTAT	59 42 38 140 13 27	C 25S 31E31
		59 42 42 140 16 46	C 25S 30E35
183-20-10900-2010	YAKUTAT	59 42 43 140 16 47	C 25S 30E35
		59 44 42 140 17 6	C 25S 30E14
183-20-11000	YAKUTAT	59 43 25 140 11 30	C 25S 31E29
		59 43 16 140 12 52	C 25S 31E29
183-20-11000-0010	YAKUTAT	59 43 9 140 13 30	C 25S 31E30
183-20-11100	YAKUTAT	59 43 53 140 11 2	C 25S 31E21
		59 45 55 140 13 26	C 25S 31E 7
183-20-11100-2030	YAKUTAT	59 45 10 140 13 28	C 25S 31E18
		59 45 9 140 10 16	C 25S 31E16
183-20-11210	YAKUTAT D-5	59 53 59 139 44 36	C 23S 33E27
		59 54 45 139 48 31	C 23S 33E20
183-20-11300	YAKUTAT	59 44 24 140 9 31	C 25S 31E21
		59 45 27 140 8 53	C 25S 31E10
183-20-11500	YAKUTAT	59 46 24 140 0 48	C 25S 32E 4
		59 46 59 140 3 6	C 25S 32E 6
183-20-11600	YAKUTAT	59 47 4 139 59 17	C 25S 32E 4
		59 47 41 140 2 27	C 24S 31E36
183-20-11700	YAKUTAT	59 47 15 139 58 36	C 24S 32E32
		59 48 20 139 59 22	C 24S 32E30
183-20-11700-2010	YAKUTAT	59 47 58 139 58 32	C 24S 32E32
		59 48 57 139 57 40	C 24S 32E20
183-20-11800	YAKUTAT	59 47 41 139 57 17	C 24S 32E33
		59 55 13 140 0 36	C 23S 32E18
183-20-11850	YAKUTAT D-5	59 49 13 139 49 24	C 24S 33E19
	YAKUTAT	59 53 4 139 57 9	C 23S 32E33
183-20-11870	YAKUTAT D-5	59 49 13 139 49 29	C 24S 33E19
Grand Wash River	YAKUTAT	59 55 4 139 58 15	C 23S 32E17
183-20-11870-2050	YAKUTAT	59 53 9 139 56 21	C 23S 32E33
		59 54 43 139 54 38	C 23S 32E22
183-20-11870-2060	YAKUTAT	59 53 45 139 56 18	C 23S 32E28
		59 55 57 139 56 12	C 23S 32E 9

Stream/Lake	Map Sheet	Lat./Long.	Legal
183-20-10450-0010	YAKUTAT	59 42 29 140 30 36	C 25S 29E33
183-20-10450-2008	YAKUTAT	59 42 32 140 25 33	C 25S 29E36
		59 43 13 140 25 9	C 25S 29E25
183-20-10450-2010	YAKUTAT	59 42 13 140 26 7	C 25S 29E36
		59 44 12 140 25 28	C 25S 29E24
183-20-10450-2012	YAKUTAT	59 42 15 140 26 14	C 25S 29E36
		59 43 49 140 25 35	C 25S 29E24
183-20-10450-2014	YAKUTAT	59 42 14 140 26 37	C 25S 29E35
		59 43 56 140 25 58	C 25S 29E24
183-20-10450-2016	YAKUTAT	59 42 24 140 27 27	C 25S 29E35
		59 44 0 140 26 11	C 25S 29E24
183-20-10460	YAKUTAT	59 42 13 140 24 26	C 25S 30E31
		59 44 16 140 25 8	C 25S 29E24
183-20-10500	YAKUTAT	59 41 55 140 23 41	C 26S 30E 6
		59 44 22 140 24 46	C 25S 29E24
183-20-10500-2011	YAKUTAT	59 42 31 140 23 36	C 25S 30E31
		59 43 45 140 24 32	C 25S 30E19
183-20-10650	YAKUTAT	59 42 2 140 21 8	C 25S 30E33
		59 43 14 140 21 10	C 25S 30E28
183-20-10700	YAKUTAT	59 42 4 140 20 21	C 25S 30E33
		59 43 56 140 23 11	C 25S 30E19
183-20-10700-2010	YAKUTAT	59 42 43 140 20 27	C 25S 30E33
		59 43 58 140 20 6	C 25S 30E21
183-20-10700-2014	YAKUTAT	59 43 28 140 20 47	C 25S 30E28
		59 44 13 140 21 9	C 25S 30E21
183-20-10700-2018	YAKUTAT	59 43 54 140 21 37	C 25S 30E20
		59 44 29 140 21 34	C 25S 30E20
183-20-10800	YAKUTAT	59 41 58 140 19 46	C 25S 30E33
		59 44 48 140 20 17	C 25S 30E16
183-20-10800-2011	YAKUTAT	59 42 57 140 19 11	C 25S 30E27
		59 43 38 140 19 40	C 25S 30E27
183-20-10800-2017	YAKUTAT	59 44 9 140 20 8	C 25S 30E21
		59 44 31 140 21 25	C 25S 30E20

Stream/Lake	Map Sheet	Lat./Long.	Legal
182-70-12000-2013-3005	YAKUTAT B-4 YAKUTAT C-4	59 27 11 139 11 36 59 32 55 139 10 30	C 28S 37E31 C 27S 37E29
182-70-12000-2013-3009	YAKUTAT B-4	59 27 14 139 9 59 59 29 54 139 9 55	C 28S 37E29 C 28S 37E 8
182-70-12000-2020 Miller Creek	YAKUTAT B-3	59 27 0 139 6 51 59 29 56 139 0 59	C 28S 37E34 C 28S 38E 8
182-80-10100 Lost River	YAKUTAT B-5	59 27 11 139 36 33 59 29 48 139 33 58	C 28S 34E26 C 28S 34E13
182-80-10100-2005 Tawah Creek	YAKUTAT B-5	59 28 5 139 36 50 59 29 56 139 43 43	C 28S 34E23 C 28S 34E 7
182-80-10100-2005-3010	YAKUTAT B-5	59 29 20 139 41 42 59 29 52 139 40 42	C 28S 34E17 C 28S 34E 8
182-80-10100-2005-3014	YAKUTAT B-5	59 29 48 139 43 18 59 30 0 139 42 52	C 28S 34E 7 C 28S 34E 7
183-10-10100	YAKUTAT C-5	59 39 4 139 33 29 59 39 3 139 32 3	C 26S 35E19 C 26S 35E20
183-10-10100-0010	YAKUTAT C-5	59 39 5 139 30 14	C 26S 35E21
183-10-11400	YAKUTAT D-5	59 46 32 139 34 35 59 48 54 139 30 37	C 25S 34E 1 C 24S 34E24
183-10-11400-2020	YAKUTAT D-5 YAKUTAT	59 47 0 139 31 9 59 45 33 139 28 3	C 25S 35E 5 C 25S 35E10
183-10-11400-2030	YAKUTAT D-5 YAKUTAT	59 47 10 139 30 8 59 46 22 139 28 38	C 24S 34E36 C 25S 35E 3
183-10-11400-2040	YAKUTAT	59 47 17 139 29 45 59 47 21 139 28 29	C 24S 35E31 C 24S 35E31
183-15-10100	YAKUTAT C-4	59 34 20 139 15 29 59 34 23 139 13 16	C 27S 36E14 C 27S 37E18
183-15-10150	YAKUTAT C-4	59 33 49 139 16 59 59 33 36 139 15 51	C 27S 36E22 C 27S 36E23
183-15-11100	YAKUTAT D-5	59 55 58 139 40 17 59 57 33 139 41 42	C 23S 34E 7 C 22S 33E36
183-20-10450	YAKUTAT	59 41 59 140 24 24 59 42 29 140 29 49	C 25S 30E31 C 25S 29E34

Stream/Lake	Map Sheet	Lat./Long.	Legal
182-70-11000	YAKUTAT B-4	59 24 25 139 27 21	C 29S 35E13
		59 25 39 139 29 42	C 29S 35E 2
182-70-11000-2008	YAKUTAT B-4	59 25 39 139 29 41	C 29S 35E 2
		59 29 18 139 27 13	C 28S 35E15
182-70-11000-2008-3008	YAKUTAT B-4	59 26 40 139 27 46	C 28S 35E34
		59 27 16 139 26 45	C 28S 35E26
182-70-11200	YAKUTAT B-4	59 24 59 139 24 40	C 29S 36E 8
	YAKUTAT C-4	59 32 37 139 22 14	C 27S 36E30
182-70-11400	YAKUTAT B-4	59 24 46 139 23 59	C 29S 36E 8
Seal Creek	YAKUTAT C-4	59 31 17 139 20 18	C 28S 36E 5
182-70-11400-2010	YAKUTAT B-4	59 26 48 139 24 2	C 28S 35E36
		59 30 0 139 19 48	C 28S 36E 9
182-70-11600	YAKUTAT B-4	59 24 39 139 23 36	C 29S 36E 9
	YAKUTAT C-4	59 32 9 139 15 7	C 27S 36E35
182-70-11600-2002	YAKUTAT B-4	59 24 48 139 23 4	C 29S 36E 9
		59 26 21 139 20 9	C 28S 36E32
182-70-12000	YAKUTAT B-5	59 25 44 139 32 11	C 29S 35E 3
	YAKUTAT B-3	59 27 3 139 6 54	C 28S 37E34
182-70-12000-2003	YAKUTAT B-4	59 24 39 139 20 18	C 29S 36E11
		59 25 21 139 18 54	C 29S 36E11
182-70-12000-2003-3003	YAKUTAT B-4	59 25 17 139 19 32	C 29S 36E11
		59 27 30 139 17 52	C 28S 36E27
182-70-12000-2003-3005	YAKUTAT B-4	59 25 23 139 18 54	C 29S 36E11
		59 27 5 139 15 31	C 28S 36E35
182-70-12000-2003-3005-0010	YAKUTAT B-4	59 25 59 139 17 13	C 29S 36E 1
182-70-12000-2003-3005-4005	YAKUTAT B-4	59 25 43 139 19 2	C 29S 36E 2
		59 29 44 139 16 37	C 28S 36E14
182-70-12000-2006	YAKUTAT B-4	59 24 49 139 19 19	C 29S 36E11
		59 26 9 139 8 58	C 29S 37E 2
182-70-12000-2009	YAKUTAT B-4	59 25 31 139 16 59	C 29S 37E 6
	YAKUTAT C-4	59 30 23 139 12 59	C 28S 37E 7
182-70-12000-2013	YAKUTAT B-4	59 26 24 139 13 25	C 28S 36E36
		59 27 49 139 7 30	C 28S 37E27

Stream/Lake	Map Sheet	Lat./Long.	Legal
182-60-10050	YAKUTAT B-4	59 23 37 139 15 53	C 29S 37E19
	YAKUTAT B-3	59 26 28 139 4 59	C 28S 37E35
182-60-10100	YAKUTAT B-4	59 20 45 139 18 12	C 30S 36E 1
Dangerous River	YAKUTAT B-3	59 25 7 139 0 41	C 29S 38E10
182-60-10100-0010	YAKUTAT B-3	59 26 48 138 56 37	C 28S 38E34
Harlequin Lake			
182-60-10100-2033	YAKUTAT B-3	59 27 43 138 59 45	C 28S 38E29
		59 27 55 138 59 7	C 28S 38E28
182-60-10100-2035	YAKUTAT B-3	59 28 15 138 58 48	C 28S 38E21
		59 28 15 138 59 22	C 28S 38E21
182-60-10200	YAKUTAT B-4	59 22 7 139 14 29	C 29S 37E29
	YAKUTAT B-3	59 24 4 139 6 33	C 29S 38E18
182-70-10100	YAKUTAT B-5	59 26 47 139 33 58	C 23S 34E36
Situk River	YAKUTAT C-4	59 38 54 139 20 37	C 26S 36E20
182-70-10100-0010	YAKUTAT C-4	59 38 33 139 24 1	C 26S 35E24
Situk Lake			
182-70-10100-0020	YAKUTAT C-4	59 39 42 139 20 44	C 26S 36E17
Mountain Lake			
182-70-10100-2020	YAKUTAT C-5	59 33 22 139 30 42	C 27S 35E20
	YAKUTAT C-4	59 33 28 139 22 38	C 27S 36E19
182-70-10100-2020-0010	YAKUTAT C-4	59 33 31 139 22 24	C 27S 36E19
182-70-10100-2025	YAKUTAT C-4	59 34 32 139 29 33	C 27S 35E16
West Fork Situk River		59 35 50 139 30 0	C 27S 35E 9
182-70-10500	YAKUTAT B-5	59 26 43 139 33 13	C 28S 35E31
Kunayosh Creek	YAKUTAT C-4	59 32 57 139 28 5	C 27S 35E27
182-70-10500-2004	YAKUTAT B-5	59 27 7 139 32 26	C 28S 35E31
	YAKUTAT C-4	59 31 55 139 28 5	C 27S 35E34
182-70-10500-2004-3008	YAKUTAT B-5	59 27 44 139 30 10	C 28S 35E28
	YAKUTAT B-4	59 28 12 139 28 38	C 28S 35E21
182-70-10500-2004-3012	YAKUTAT B-4	59 29 22 139 29 54	C 28S 35E16
	YAKUTAT C-4	59 31 24 139 28 7	C 28S 35E 3
182-70-10500-2017	YAKUTAT C-5	59 31 12 139 30 41	C 28S 35E 5
		59 31 56 139 30 20	C 27S 35E32

Stream/Lake	Map Sheet	Lat./Long.	Legal
182-40-10100-2036	YAKUTAT B-3	59 17 31 138 52 18	C 30S 39E28
		59 18 38 138 45 0	C 30S 40E17
182-40-10100-2036-3004	YAKUTAT B-3	59 17 20 138 51 37	C 30S 39E27
		59 17 25 138 45 46	C 30S 40E30
182-40-10100-2036-3004-4002	YAKUTAT B-3	59 17 15 138 50 53	C 30S 39E27
		59 16 45 138 47 42	C 30S 39E36
182-40-10100-2041	YAKUTAT B-3	59 18 53 138 51 3	C 30S 39E15
		59 20 16 138 51 16	C 30S 39E 3
182-40-10100-2047	YAKUTAT B-3	59 20 9 138 46 35	C 30S 40E 7
		59 22 3 138 47 10	C 29S 39E25
182-50-10100	YAKUTAT B-4	59 19 49 139 14 21	C 30S 37E 8
	YAKUTAT B-3	59 23 2 138 51 58	C 29S 39E21
182-50-10100-2005	YAKUTAT B-3	59 18 37 139 7 9	C 30S 37E13
		59 21 43 139 1 23	C 29S 38E34
182-50-10100-2007	YAKUTAT B-3	59 18 29 139 6 43	C 30S 38E19
		59 20 13 139 2 49	C 30S 38E 9
182-50-10100-2009	YAKUTAT B-3	59 17 58 139 5 42	C 30S 38E19
		59 21 7 139 1 5	C 29S 38E34
182-50-10100-2010	YAKUTAT B-3	59 17 49 139 5 22	C 30S 38E19
		59 18 28 138 58 49	C 30S 38E23
182-50-10100-2010-3005	YAKUTAT B-3	59 17 36 139 3 18	C 30S 38E28
		59 18 22 139 1 19	C 30S 38E22
182-50-10100-2010-3009	YAKUTAT B-3	59 17 31 139 2 34	C 30S 38E28
		59 18 8 139 1 55	C 30S 38E21
182-50-10100-2010-3010	YAKUTAT B-3	59 17 26 139 2 2	C 30S 38E28
		59 17 3 139 0 35	C 30S 38E27
182-50-10100-2030	YAKUTAT B-3	59 22 39 138 55 12	C 29S 39E30
		59 22 37 138 54 22	C 29S 39E29
182-50-10100-2030-0010	YAKUTAT B-3	59 22 30 138 53 48	C 29S 39E29
182-50-10150	YAKUTAT B-4	59 20 59 139 14 25	C 30S 37E 5
	YAKUTAT B-3	59 23 27 139 4 26	C 29S 38E20
182-50-10400	YAKUTAT B-4	59 19 10 139 8 58	C 30S 37E14
	YAKUTAT B-3	59 23 8 139 0 13	C 29S 38E22

Stream/Lake	Map Sheet	Lat./Long.	Legal
182-30-11800-2010-3006	YAKUTAT A-2 YAKUTAT B-2	59 13 3 138 36 5 59 15 46 138 31 53	C 31S 41E19 C 31S 41E 4
182-30-12400	YAKUTAT A-2 YAKUTAT B-2	59 11 41 138 30 53 59 16 51 138 30 2	C 31S 41E27 C 30S 41E27
182-40-10100	YAKUTAT B-3	59 16 59 139 2 50 59 19 39 138 46 52	C 30S 38E28 C 30S 39E12
182-40-10100-0010	YAKUTAT B-3	59 20 3 138 46 1	C 30S 40E 7
182-40-10100-2018 Ustay River	YAKUTAT A-3 YAKUTAT B-2	59 14 3 138 49 51 59 17 42 138 41 34	C 31S 39E14 C 30S 40E22
182-40-10100-2018-3005	YAKUTAT A-3 YAKUTAT A-2	59 13 35 138 48 20 59 12 43 138 43 53	C 31S 39E13 C 31S 40E20
182-40-10100-2018-3009	YAKUTAT A-2 YAKUTAT B-2	59 13 7 138 41 59 59 17 22 138 42 59	C 31S 40E21 C 30S 40E28
182-40-10100-2018-3009-0010	YAKUTAT A-2	59 14 13 138 43 13	C 31S 40E 9
182-40-10100-2018-3010	YAKUTAT A-2 YAKUTAT B-2	59 13 37 138 41 21 59 18 8 138 38 2	C 31S 40E15 C 30S 40E24
182-40-10100-2018-3010-4010	YAKUTAT B-2	59 15 30 138 38 43 59 17 32 138 34 40	C 31S 40E 2 C 30S 41E29
182-40-10100-2020	YAKUTAT A-3 YAKUTAT A-2	59 14 5 138 49 46 59 12 45 138 43 43	C 31S 39E14 C 31S 40E20
182-40-10100-2020-3005	YAKUTAT A-3 YAKUTAT B-3	59 14 31 138 48 28 59 15 28 138 46 42	C 31S 39E11 C 31S 39E 1
182-40-10100-2020-3007	YAKUTAT A-3 YAKUTAT B-3	59 14 15 138 47 35 59 15 34 138 45 13	C 31S 39E12 C 31S 40E 6
182-40-10100-2026	YAKUTAT B-3	59 15 13 138 52 2 59 15 51 138 47 10	C 31S 39E 4 C 31S 39E 1
182-40-10100-2026-3003	YAKUTAT B-3	59 15 28 138 51 53 59 15 56 138 47 47	C 31S 39E 4 C 30S 39E36
182-40-10100-2031	YAKUTAT B-3	59 16 44 138 53 43 59 17 32 138 55 15	C 30S 39E32 C 30S 39E30
182-40-10100-2031-0010 Triangle Lake	YAKUTAT B-3	59 17 39 138 56 13	C 30S 39E30

Stream/Lake	Map Sheet	Lat./Long.	Legal
181-10-10100-2022	YAKUTAT A-1	59 5 54 138 17 3	C 32S 42E36
		59 6 29 138 15 27	C 32S 43E30
181-10-10100-2022-0010	YAKUTAT A-1	59 6 34 138 15 13	C 32S 43E30
181-10-10100-2028	YAKUTAT A-1	59 8 10 138 14 50	C 32S 43E18
		59 6 17 138 12 2	C 32S 43E33
182-20-10100	YAKUTAT A-2	59 5 43 138 25 37	C 32S 42E31
	YAKUTAT A-1	59 10 8 138 21 14	C 32S 42E 3
182-20-10150	YAKUTAT A-2	59 5 37 138 22 58	C 32S 42E33
	YAKUTAT A-1	59 8 38 138 19 51	C 32S 42E15
182-20-10300	YAKUTAT A-2	59 6 16 138 27 4	C 32S 41E36
		59 9 2 138 25 22	C 32S 42E 7
182-20-10500	YAKUTAT A-2	59 6 30 138 28 44	C 32S 41E26
		59 9 24 138 27 7	C 32S 41E12
182-30-10100	YAKUTAT A-2	59 9 58 138 33 21	C 32S 41E 5
	SKAGWAY B-8	59 26 2 137 58 10	C 29S 44E 2
182-30-10100-2011	YAKUTAT A-2	59 12 3 138 28 34	C 31S 41E26
		59 14 42 138 26 0	C 31S 42E 7
182-30-10100-2015	YAKUTAT A-2	59 11 31 138 27 45	C 31S 41E36
		59 13 36 138 25 8	C 31S 42E18
182-30-10400	YAKUTAT A-2	59 9 38 138 39 19	C 32S 40E11
		59 12 41 138 42 32	C 31S 40E21
182-30-10800	YAKUTAT A-2	59 9 59 138 38 4	C 32S 40E 1
		59 12 52 138 40 19	C 31S 40E22
182-30-10800-2010	YAKUTAT A-2	59 12 52 138 40 20	C 31S 40E22
		59 13 56 138 39 44	C 31S 40E14
182-30-10800-2010-3009	YAKUTAT A-2	59 13 57 138 39 45	C 31S 40E14
		59 14 38 138 39 51	C 31S 40E11
182-30-11400	YAKUTAT A-2	59 9 37 138 37 10	C 32S 40E12
		59 12 51 138 40 18	C 31S 40E22
182-30-11800	YAKUTAT A-2	59 10 23 138 34 40	C 32S 41E 5
		59 13 25 138 39 45	C 31S 40E14
182-30-11800-2010	YAKUTAT A-2	59 12 31 138 34 40	C 31S 41E20
	YAKUTAT B-2	59 15 48 138 34 17	C 31S 41E 5

Stream/Lake	Map Sheet	Lat./Long.	Legal
116-14-10900-2003-0010	MT FAIRWEATHER C-6	58 43 24 137 46 30	C 36S346E29
116-14-10900-2003-3004	MT FAIRWEATHER C-6	58 43 41 137 47 4	C 36S346E20
		58 44 1 137 46 25	C 36S346E20
116-14-10900-2003-3006	MT FAIRWEATHER C-6	58 44 7 137 48 5	C 36S346E19
		58 44 25 137 47 34	C 36S346E19
116-14-10900-2005	MT FAIRWEATHER C-6	58 42 52 137 45 43	C 36S346E29
		58 43 31 137 45 24	C 36S346E28
116-14-11000	MT FAIRWEATHER C-6	58 40 20 137 41 47	C 37S 47E 8
Echo Creek		58 41 57 137 40 36	C 36S346E36
116-14-11100	MT FAIRWEATHER C-6	58 38 48 137 40 18	C 37S 47E20
Eagle Creek	MT FAIRWEATHER C-5	58 41 5 137 38 12	C 37S 47E 3
116-14-11100-2004	MT FAIRWEATHER C-6	58 40 18 137 40 32	C 37S 47E 8
	MT FAIRWEATHER C-5	58 39 58 137 38 50	C 37S 47E16
119-20-10140	PORT ALEXANDER D-3	56 51 8 134 44 16	C 58S 68E 8
		56 51 3 134 44 20	C 58S 68E 8
119-20-10150	PORT ALEXANDER D-3	56 51 39 134 46 33	C 58S 67E12
		56 51 33 134 46 34	C 58S 67E12
119-20-10225	PORT ALEXANDER D-3	56 57 8 134 44 47	C 57S 68E 5
		56 57 9 134 44 57	C 57S 68E 6
128-25-10220	CRAIG B-3	55 16 38 132 40 6	C 76S 84E17
Perry Creek		55 17 26 132 40 39	C 76S 84E 8
181-10-10100	YAKUTAT A-1	59 4 13 138 20 44	C 33S 42E12
Doame River		59 8 52 138 9 19	C 32S 43E14
181-10-10100-0010	YAKUTAT A-1	59 8 35 138 9 14	C 32S 43E14
Lower Doame Lake			
181-10-10100-2003	YAKUTAT A-1	59 4 55 138 20 56	C 33S 42E 1
		59 7 31 138 19 35	C 32S 42E23
181-10-10100-2006	YAKUTAT A-1	59 4 44 138 17 20	C 33S 43E 5
Twelvemile Creek		59 4 28 138 7 4	C 33S 44E 9
181-10-10100-2006-3003	YAKUTAT A-1	59 4 38 138 16 36	C 33S 43E 9
		59 5 4 138 12 16	C 33S 43E 2
181-10-10100-2009	YAKUTAT A-1	59 4 52 138 20 6	C 33S 43E 6
		59 6 22 138 19 6	C 32S 42E35

Stream/Lake	Map Sheet	Lat./Long.	Legal
115-34-10310	SKAGWAY B-1	59 27 10 135 19 1	C 28S 59E14
		59 27 49 135 18 16	C 28S 59E12
115-34-10700	SKAGWAY A-1	59 12 5 135 17 9	C 31S 60E10
Katzehin River	SKAGWAY B-1	59 15 4 135 5 20	C 30S 61E23
116-11-10058	MT FAIRWEATHER B-3	58 16 26 136 40 29	C 41S 53E36
	MT FAIRWEATHER B-2	58 16 52 136 39 6	C 41S 54E30
116-11-10058-0010	MT FAIRWEATHER B-2	58 16 41 136 39 26	C 41S 53E36
116-11-10086	MT FAIRWEATHER A-3	58 13 8 136 40 28	C 42S 53E24
	MT FAIRWEATHER B-2	58 15 54 136 39 0	C 41S 54E31
116-11-10086-0010	MT FAIRWEATHER A-3	58 13 33 136 40 11	C 42S 53E13
116-11-10086-0020	MT FAIRWEATHER A-3	58 14 11 136 40 10	C 42S 53E12
116-11-10086-2015	MT FAIRWEATHER B-2	58 15 24 136 39 35	C 42S 53E 1
		58 15 23 136 39 1	C 42S 54E 6
116-11-10114	MT FAIRWEATHER A-2	58 14 39 136 37 5	C 42S 54E 8
	MT FAIRWEATHER B-2	58 15 45 136 36 40	C 42S 54E 5
116-11-10170	MT FAIRWEATHER B-3	58 23 43 136 54 21	C 40S 51E13
		58 25 28 136 52 35	C 40S 52E 6
116-11-10170-0010	MT FAIRWEATHER B-3	58 25 44 136 52 38	C 40S 52E 6
116-12-10030	MT FAIRWEATHER C-5	58 34 46 137 32 57	C 38S 48E18
Steelhead Creek		58 35 22 137 30 15	C 38S 48E 9
116-12-10040	MT FAIRWEATHER C-5	58 33 32 137 29 44	C 38S 48E21
Topsy Creek		58 34 2 137 28 56	C 38S 48E21
116-13-10020	MT FAIRWEATHER C-5	58 38 29 137 37 40	C 37S 47E22
		58 38 43 137 38 5	C 37S 47E22
116-13-10020-0010	MT FAIRWEATHER C-5	58 39 11 137 37 48	C 37S 47E22
Fish Lake			
116-14-10900	MT FAIRWEATHER C-6	58 42 53 137 46 27	C 36S346E29
Justice Creek		58 44 27 137 43 5	C 36S346E22
116-14-10900-2003	MT FAIRWEATHER C-6	58 42 51 137 45 44	C 36S346E29
		58 44 54 137 48 10	C 36S 46E32

Stream/Lake	Map Sheet	Lat./Long.	Legal
115-32-10300	SKAGWAY A-2	59 13 53 135 28 58	C 30S 59E33
		59 14 40 135 31 11	C 30S 59E29
115-33-10200	SKAGWAY B-2	59 19 15 135 32 37	C 29S 59E31
Chilkoot River		59 27 18 135 42 6	C 28S 57E10
115-33-10200-0010	SKAGWAY B-2	59 21 16 135 35 42	C 29S 58E14
115-33-10200-2003	SKAGWAY B-2	59 20 22 135 35 27	C 29S 58E23
		59 20 12 135 35 38	C 29S 58E26
115-33-10200-2005	SKAGWAY B-2	59 21 1 135 36 17	C 29S 58E23
		59 20 47 135 36 28	C 29S 58E23
115-33-10200-2007	SKAGWAY B-2	59 21 37 135 37 0	C 29S 58E15
		59 21 35 135 37 30	C 29S 58E15
115-33-10200-2009	SKAGWAY B-2	59 24 13 135 40 11	C 28S 57E35
		59 24 24 135 41 51	C 28S 57E34
115-33-10600	SKAGWAY B-2	59 19 0 135 26 15	C 29S 59E35
		59 20 29 135 26 45	C 29S 59E22
115-33-10650	SKAGWAY B-2	59 19 9 135 25 30	C 29S 59E35
Ferebee River		59 27 21 135 32 2	C 28S 58E10
115-33-10650-2005	SKAGWAY B-2	59 20 39 135 27 4	C 29S 59E22
		59 21 52 135 28 27	C 29S 59E16
115-33-10650-2009	SKAGWAY B-2	59 23 6 135 29 4	C 29S 59E 4
		59 25 18 135 30 2	C 28S 58E26
115-33-10650-2009-3003	SKAGWAY B-2	59 23 34 135 29 18	C 29S 59E 4
		59 23 42 135 29 37	C 29S 59E 4
115-34-10230	SKAGWAY B-1	59 28 51 135 20 49	C 27S 59E34
Taiya River	SKAGWAY C-1	59 37 24 135 19 38	C 26S 59E11
115-34-10230-2009	SKAGWAY C-1	59 31 39 135 20 37	C 27S 59E15
		59 31 36 135 22 18	C 27S 59E16
115-34-10230-2010	SKAGWAY C-1	59 31 47 135 20 30	C 27S 59E15
		59 31 37 135 19 34	C 27S 59E14
115-34-10230-2019	SKAGWAY C-1	59 36 22 135 19 31	C 26S 59E23
Nourse River		59 36 54 135 21 31	C 26S 59E15
115-34-10300	SKAGWAY B-1	59 27 25 135 19 24	C 28S 59E11
Skagway River		59 30 0 135 15 18	C 27S 60E29

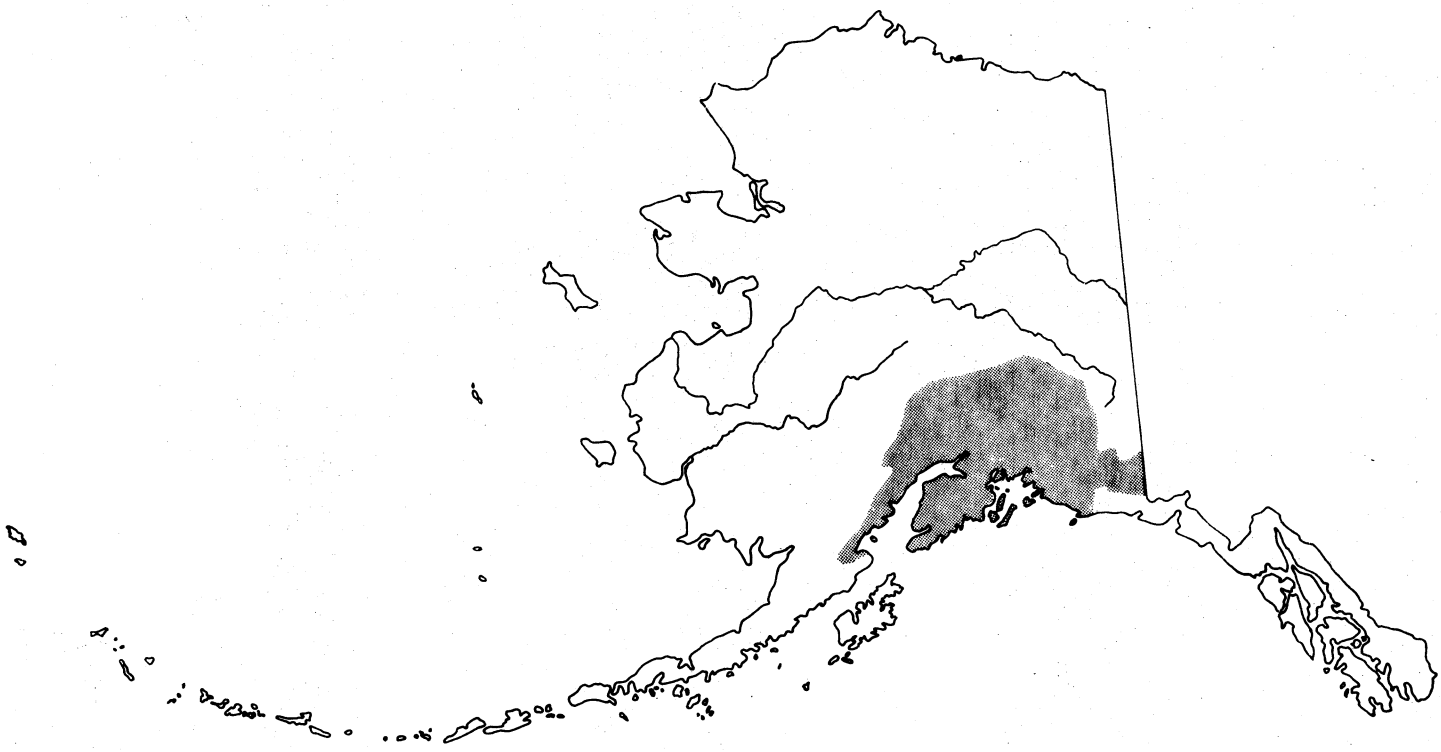

CATALOG OF WATERS IMPORTANT FOR SPAWNING, REARING AND MIGRATION OF ANADROMOUS FISHES

AS REVISED APRIL 1982

SOUTH CENTRAL REGION 2

ANADROMOUS WATERS ARE LISTED PURSUANT TO AS 16.05.870(a)

PRODUCED BY
STATE OF ALASKA
DEPARTMENT OF FISH AND GAME
HABITAT DIVISION
RESOURCE ASSESSMENT UNIT

DEFINITIONS

For purposes of this Catalog, the following definitions are set forth:

1. "anadromous fish" means fish which enter fresh water from the sea for spawning purposes. This includes anadromous Dolly Varden, rainbow trout (steelhead), arctic char, sheefish, smelt, lamprey, whitefish, coastal cutthroat trout and salmon;

2. "anadromous fish stream" or "anadromous fish waterway" means a river, lake or stream listed in this Catalog and includes all sloughs and backwaters adjoining the listed waters, and that portion of the streambed which is covered by ordinary high water;

3. "catalog" means Catalog of Waters Important for Spawning, Rearing and Migration of Anadromous Fishes.

4. "lake" means a ponded body of inland water that has a restricted outlet or no outlet, and contains fish;

5. "migration" means the predictable, purposeful or seasonal movement of fish, unrestricted by other than natural influences;

6. "overwintering" means inhabitance by fish of a water body, including its substrate, at any time during October 1 through April 30;

7. "permit" means a habitat protection permit including an anadromous fish protection permit and any amendment or condition issued or approved by the Commissioner or his authorized designee, which has not expired or been suspended, or revoked; a permit constitutes approval of the plans and specifications required by AS 16.05.840, AS 16.05.870, AS 16.20.060, AS 16.20.260 and includes any activity authorized under AS 16.20.120-130;

UPDATE PROCEDURES

The updating procedures of the Anadromous Waters Catalog allow for continuous revisions of the Catalog. Waterways can be added or deleted and the upper range of anadromous waterways changed as more current surveys document the presence or absence of anadromous fish. Proposals for additions or changes to the Catalog can be made by ADF&G personnel, private individuals and other agencies. All proposed changes or additions will be field checked or documented by ADF&G.

Proposals for revisions to the Anadromous Waters Catalog, including inclusion of newly identified anadromous waterways, deletion of waterways determined to not contain anadromous fish or changes to the upper points, should be submitted to:

Alaska Department of Fish and Game
Habitat Division
333 Raspberry Road
Anchorage, Alaska 99502

The waterway should be located on a 1:63,360 scale USGS map (or 1:250,000 scale if 1:63,360 scale is unavailable for the area). The map should show the mouth of the waterway and the upper known extent of the anadromous fish. All other quadrangle maps needed to delineate the specific uses of the proposed waterway should be included. The species using the waterway must be specified and the activities for which the waterway is used (migration, spawning, rearing, or overwintering) should be specified if known.

Changes to the Anadromous Waters Catalog will be made in accordance with the regulation adopting procedures of the Administrative Procedures Act (AS 44.62). It is anticipated that the Catalog will be revised annually, as necessary.

Locations of the stream reaches were described as accurately as possible but inaccuracies in the legal descriptions may occur because channel and coastline configurations have changed since the maps were published. As updated maps become available from USGS, the coordinates of the channels and coastlines in the Catalog which are inaccurate will be changed. In situations where the stream configuration has changed, permits are required for the present waterway, regardless of its actual distance from the mapped or legally described channel.

Virtually all coastal waters in the State provide important habitat for anadromous fish. Small tributaries, flood channels, intermittent streams and beaver ponds are often used for rearing. Because of their small size or ephemeral nature, these systems are often not included on 1:63,360 scale maps. Most surveys are conducted by aircraft for purposes of determining escapement to manage the commercial fisheries. The presence of juvenile fish and the actual upper limit of anadromous fish are not observed during these aerial surveys. Therefore, the upper points of stream reaches recorded on the fishery maps usually reflect the extent of fish surveys in a particular waterway rather than the actual limits to fish occurrence or of habitat use. In addition, only a limited number of the waterways in Alaska have actually been surveyed. It will be many years before ADF&G has surveyed all of the waterways in this vast State.

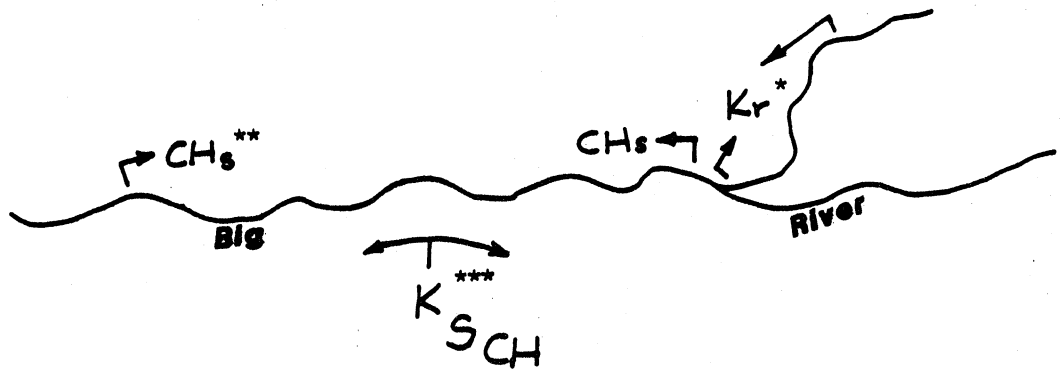

* Single arrows indicate King Salmon rearing in the tributary only.

** Single arrows along Big River indicate a specific Chum spawning area.

*** Double arrows indicate King, Chum and Sockeye continuing across the map and onto both adjoining maps.

FIGURE 7

Delineation Of The Range Of The Fish Within A Channel

Arrows on the maps delimit the range of the fish (Figure 7). A single arrow at the beginning of the stream shows which fish migrate upstream. Arrows at upper regions indicate the highest point where the fish species are currently known to occur. Double arrows pointing in opposite directions are usually added to clarify information and to indicate that the range of the anadromous fish continues on to adjacent maps.

Sources of Information

Sources of information for this catalog were the ADF&G fishery atlases (1978), ADF&G field notes from each area and regional office, and various ADF&G individual reports. Additional information for Southeast Alaska was obtained from U.S. Forest Service and U.S. Fish and Wildlife Service field notes and the series Revised Anadromous Fish Stream Catalog of Southeastern Alaska (1977) by John Edgington, Robert Larson, Jim Eastwood and Paul Novak. Information from the Arctic-Yukon-Kuskokwim (AYK) Region was supplemented by Bureau of Land Management survey notes, and Index to Northslope Stream and Lake Surveys (1982) by Terry Bendock and John Burr. Data for the Southcentral Region were supplemented by the U.S. Forest Service and the U.S. Fish and Wildlife Service. Many Federal and State agencies and individuals contributed information and verified the anadromous fish data.

Limitations of Data

The inch-to-the-mile maps are used when available for the Anadromous Waters Catalog. Exceptions are in the Arctic and Southwest Regions where some 1:250,000 quadrangles have not yet been subdivided by USGS. Where inch-to-the-mile maps do not exist, anadromous fish streams are drawn on 1:250,000 quadrangles. These maps are folded and included at the end of each volume. The most recent editions of USGS maps were used for the Anadromous Waters Catalog; however, many of these maps have not been revised since the early 1950's.

order identifiers. The lake above the second order tributary has the same number as the secondary tributary, with an added lake number: 101-23-10700-2031-0010.

In the second lake-river system shown in Figure 6, Big River continues through a series of lakes. Therefore each lake is numbered with the tributary number 101-23-10701, and its unique lake number, 0010 for the first lake, 0020 for the second. Tributaries branching from either Big River or the lakes are designated with second order numbers added to the base number.

The river in the third lake-river system is not named, however it has a distinct main channel with tributaries. Therefore, numbering is the same as in the second system: each lake is numbered from the main channel with an added lake number (101-23-10702-0010 for the first lake, 101-23-10702-0020 for the second lake).

In the fourth example presented in Figure 6, Big River, Little River and Small Creek are numbered as first, second and third order tributaries, respectively. The lake above each tributary has the same number as the tributary below with an added lake number. In this example, the first lake (above the first order tributary) is 101-23-10703-0010, the second lake (above the second order tributary) is 101-23-10703-2031-0010, and the third lake (above the third order tributary) is 101-23-10703-2031-3031-0010.

Symbols Used on Maps

The legend on the bottom of each map contains the symbols for each fish species. The number on the lower left corner identifies the 1:63,360 scale quadrangle of the 1:250,000 scale quadrangle. (Numbers for the 1:250,000 scale quadrangles are identified in Table 1).

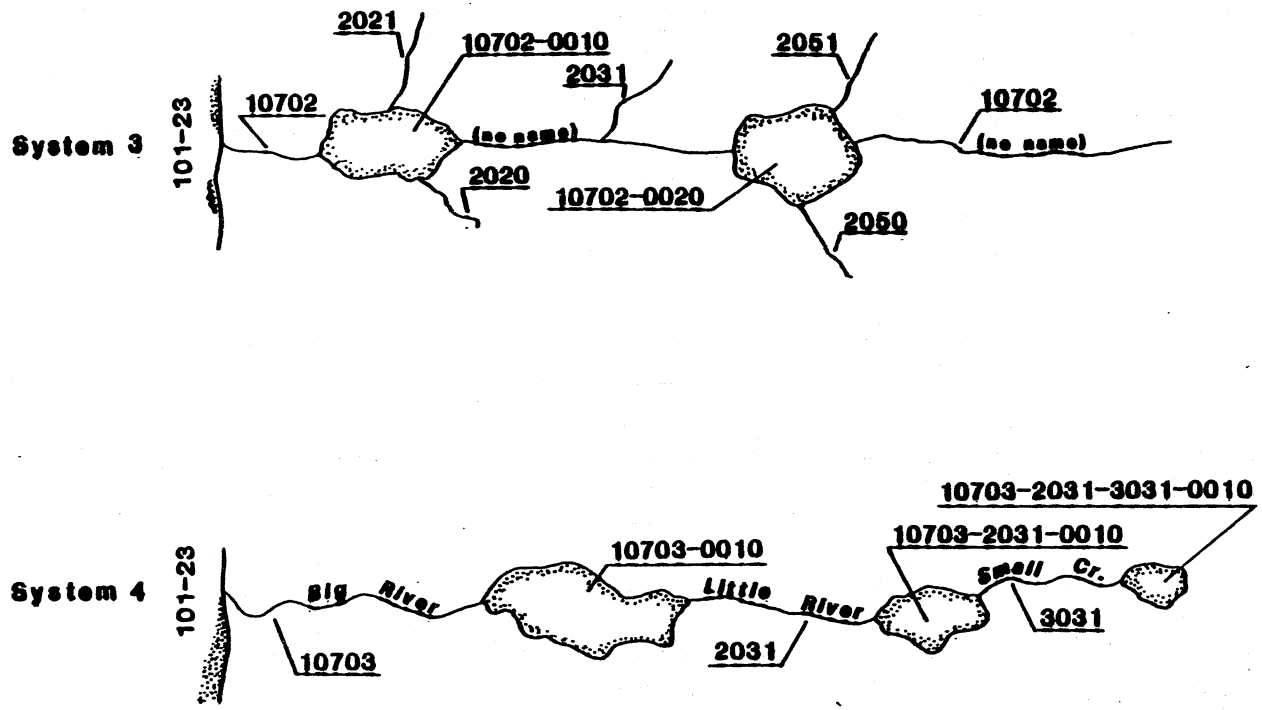

FIGURE 6 (Continued)

Numbering System For Lakes

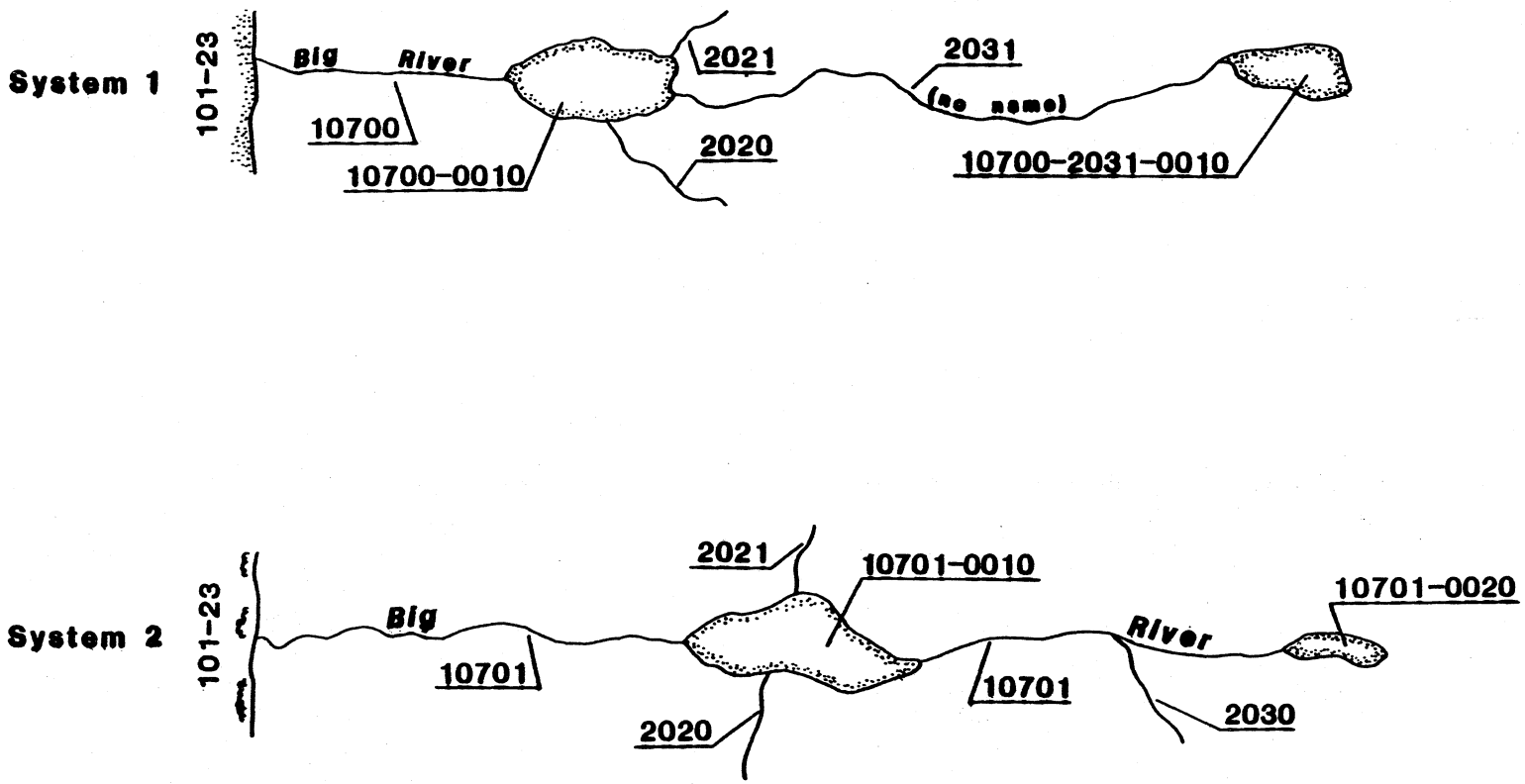

FIGURE 6

Numbering System For Lakes

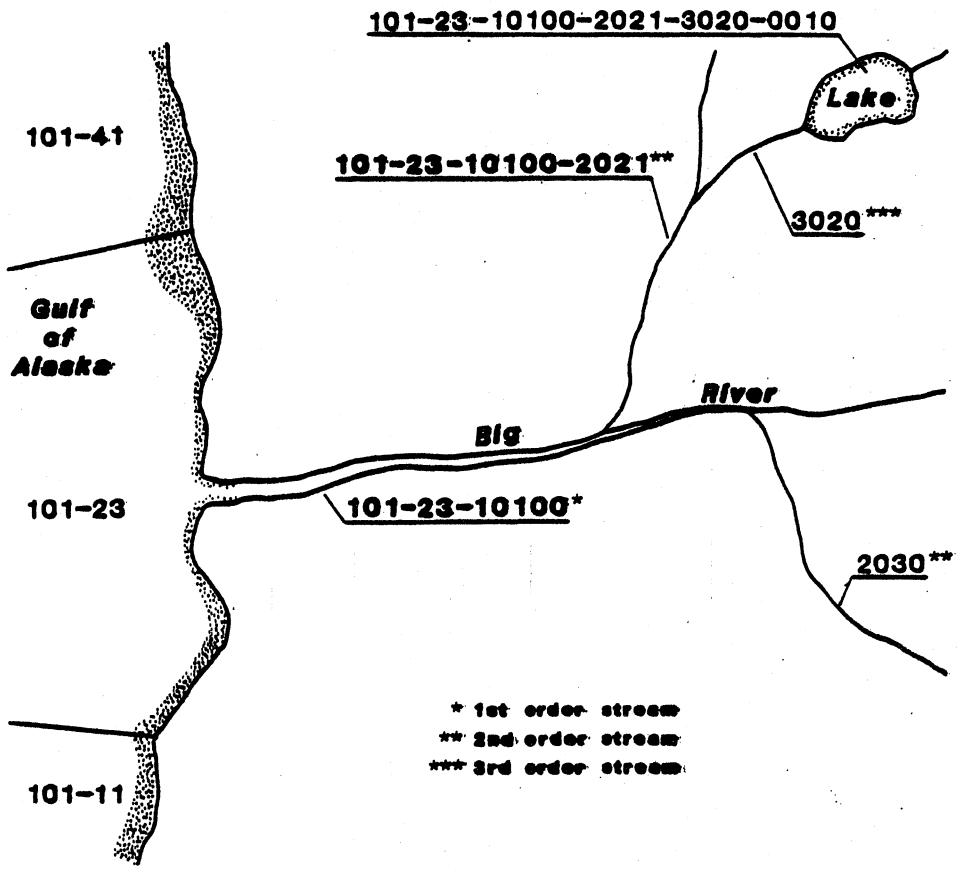

FIGURE 5
Example Of ADF&G Waterway Numbering System

network is numbered from the mouth. As in the example in Figure 5, the five-digit sequence following the fishing district number identifies a specific stream within the district. The number 1 in the left column signifies a first order stream; therefore, Big River is numbered 101-23-10100.

A stream branching from this first order stream (second-order) is identified using the same base number (101-23-10100) plus a four digit number indicating that specific tributary. In the example in Figure 5 this number is 2021 for the tributary on the left. Therefore, the entire number for the example stream is 101-23-10100-2021. Third, fourth and higher order streams are numbered in the same way by adding a four digit number for each branch. The first digit for each branch sequence always indicates the stream order. By definition, the last digit in the number sequence used to identify second and higher order streams is even numbered if the tributary branches to the right (facing upstream) and odd numbered if it branches to the left. Because of space limitations on the maps, only the number sequence identifying a specific tributary is written next to that tributary; however, the entire number sequence down to the Commercial Fishing District number can be determined by following the waterway. The entire number sequence is used in the Catalog.

Lakes are designated by a number sequence with a first digit of 0. In the example shown in Figure 5, the lake occurs along a third order stream. Therefore, the lake number incorporates the third order stream number (101-23-10100-2021-3020) plus the four digit lake identifier (0010).

There are four possible lake-river systems (Figure 6). In the first system, the outlet river is named (in this example, "Big River"). The named river does not continue above the lake. The first order outlet river is numbered with the commercial fishing district number 101-23 and the first order number: 10700. The lake above this first order river retains the base number, 101-23-10700, adding the lake identifier, 0010. All tributaries above the lake retain the base number, adding second

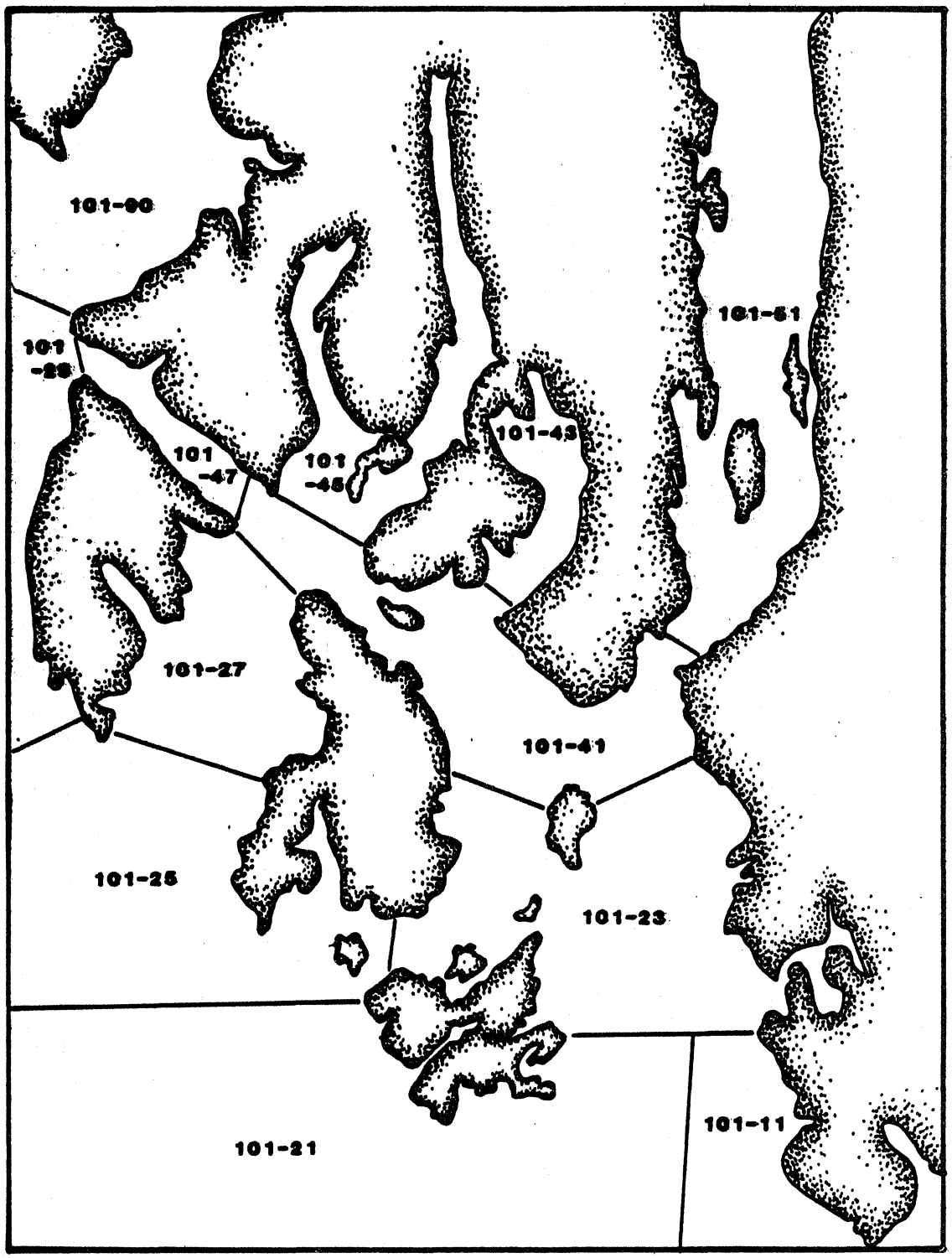

FIGURE 4

Example of ADF&G Statistical Fishing District Numbers

TABLE I Cont'd

Interior Region VI
USGS Quadrangles

	Book No.	Quad No.
Arctic	2	130
Beaver	1&2	114
Bettles	1&2	115
Big Delta	2	95
Black River	2	112
Chandalar	1&2	126
Charley River	2	111
Christian	2	127
Circle	2	110
Coleen	2	128
Eagle	2	94
Fairbanks	2	96
Fort Yukon	2	113
Healy	2	66
Holy Cross	1	85
Hughes	1	116
Iditarod	1	86
Kantishna River	1&2	97
Kateel River	1	106
Lake Clark	1	77
Lime Hills	1	78
Livengood	2	109
McCarthy	2	56
McGrath	1	87
Medfra	1	88
Melozitna	1	107
Mt Hayes	2	65
Mt McKinley	1&2	67
Nabesna	2	63
Norton Bay	1	100
Nulato	1	99
Ophir	1	89
Philip Smith Mtns.	1&2	131
Ruby	1	98
Russian Mission	1	80
Shungnak	1	117
Sleetmute	1	79
Survey Pass	1	124
Table Mountain	2	129
Talkeetna	1&2	60
Tanacross	2	64
Tanana	1&2	108
Tyonek	1	59
Unalakleet	1	90
Wiseman	1	125

TABLE I Cont'd

Arctic Region V
USGS Quadrangles

	Quad No.
Ambler River	123
Arctic	130
Baird Mountains	122
Barrow	153
Barter Island	146
Beechey Point	148
Bendeleben	104
Candle	105
Chandler Lake	132
Delong Mountains	136
Demarcation Point	145
Flaxman Island	147
Harrison Bay	149
Howard Pass	134
Hughes	116
Ikpikpuk River	141
Killik River	133
Kotzebue	119
Lookout Ridge	140
Meade River	151
Misheguk Mountain	135
Mt Michelson	144
Noatak	121
Nome	102
Norton Bay	100
Philip Smith Mountains	131
Point Hope	137
Point Lay	138
Sagavanirktok	143
Selawik	118
Shishmaref	120
Shungnak	117
Solomon	101
St Michael	91
Survey Pass	124
Table Mountain	129
Teller	103
Teshekpuk	150
Umiat	142
Unalakleet	90
Utukok River	139
Wainwright	152

TABLE I Cont'd

Western Region IV

USGS Quadrangles

	Quad No.
Baird Inlet	74
Bethel	75
Black	83
Cape Mendenhall	72
Goodnews Bay	70
Hagemeister Island	43
Holy Cross	85
Hooper Bay	82
Iditarod	86
Kuskokwim Bay	71
Kwiguk	84
Lake Clark	77
Lime Hills	78
Marshall	81
Nunivak Island	73
Russian Mission	80
Sleetmute	79
St Michael	91
Taylor Mountains	76
Unalakleet	90

TABLE I Cont'd

Southwest Region III
USGS Quadrangles

	Quad No.
Adak	21
Afognak	47
Amukta	24
Atka	22
Attu	17
Bethel	75
Bristol Bay	41
Chignik	34
Cold Bay	31
Dillingham	69
False Pass	29
Gareloi Islands	20
Goodnews Bay	70
Hagemeister Island	43
Iliamna	68
Kaguyak	37
Karluk	39
Kenai	52
Kiska	18
Kodiak	38
Lake Clark	77
Mt Katmai	46
Naknek	45
Nushagak Bay	44
Port Moller	32
Pribilof Islands	42
Rat Islands	19
Samalga Island	25
Seguam	23
Simeonof Island	30
Sutwik Island	35
Stepovak Bay	33
Taylor Mountains	76
Trinity Islands	36
Ugashik	40
Umnak	26
Unalaska	27
Unimak	28

TABLE I Cont'd

Southcentral Region II

USGS Quadrangles

	Quad No.
Anchorage	58
Blying Sound	50
Cordova	54
Gulkana	62
Healy	66
Iliamna	68
Kenai	52
Lake Clark	77
McCarthy	56
Middleton Island	49
Mt Hayes	65
Mt Katmai	46
Nabesna	63
Seldovia	51
Seward	53
Talkeetna	60
Talkeetna Mountains	61
Tanacross	64
Tyonek	59
Valdez	57

TABLE I

Southeast Region I

USGS Quadrangles

	Quad No.
Atlin	13
Bering Glacier	55
Bradfield Canal	5
Craig	3
Dixon Entrance	2
Icy Bay	48
Juneau	11
Ketchikan	4
Mt. Fairweather	12
Mt. St. Elias	16
Petersburg	6
Port Alexander	7
Prince Rupert	1
Sitka	8
Skagway	14
Sumdum	9
Taku River	10
Yakutat	15

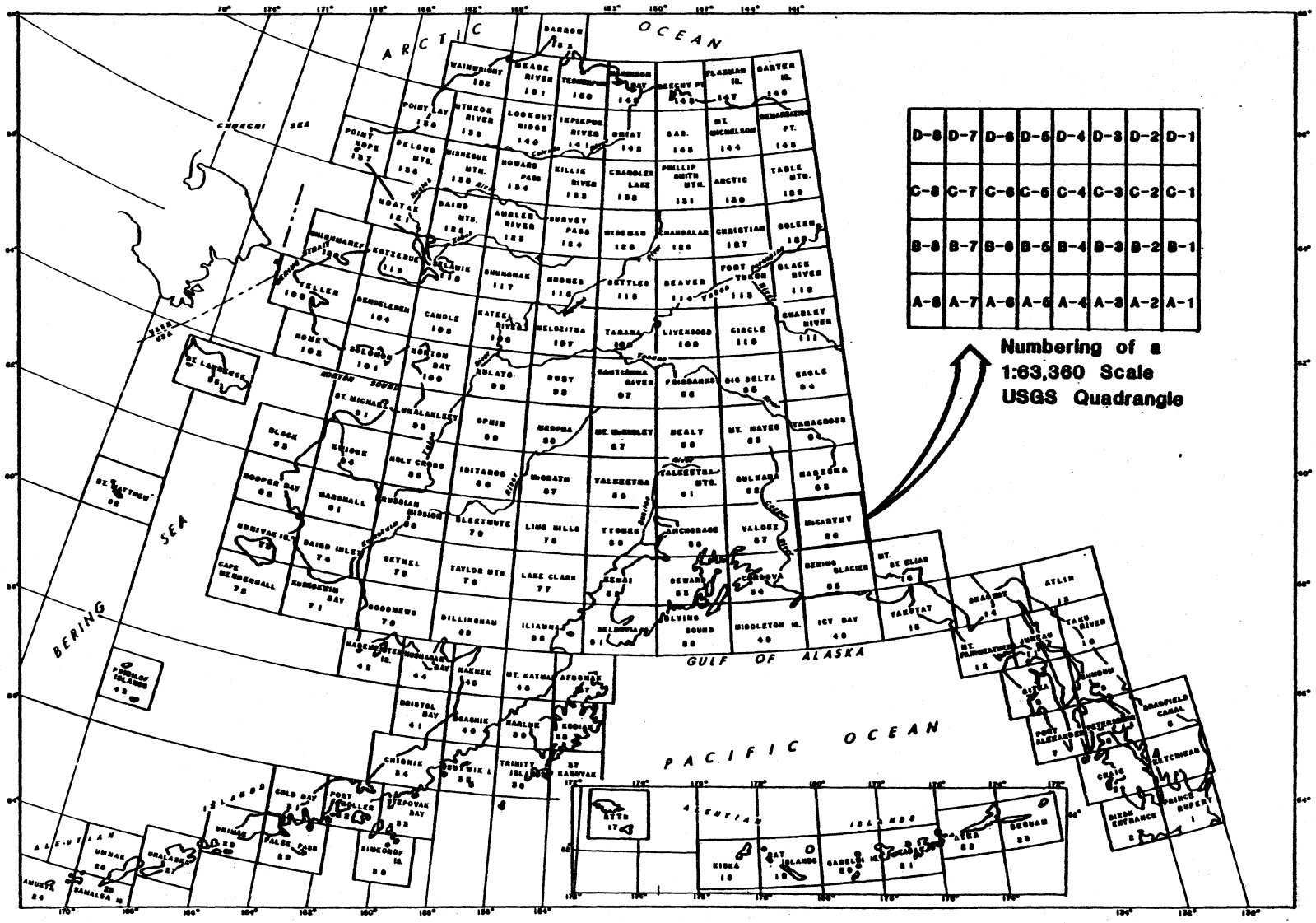

FIGURE 3

USGS 1:250000 Scale Quadrangles

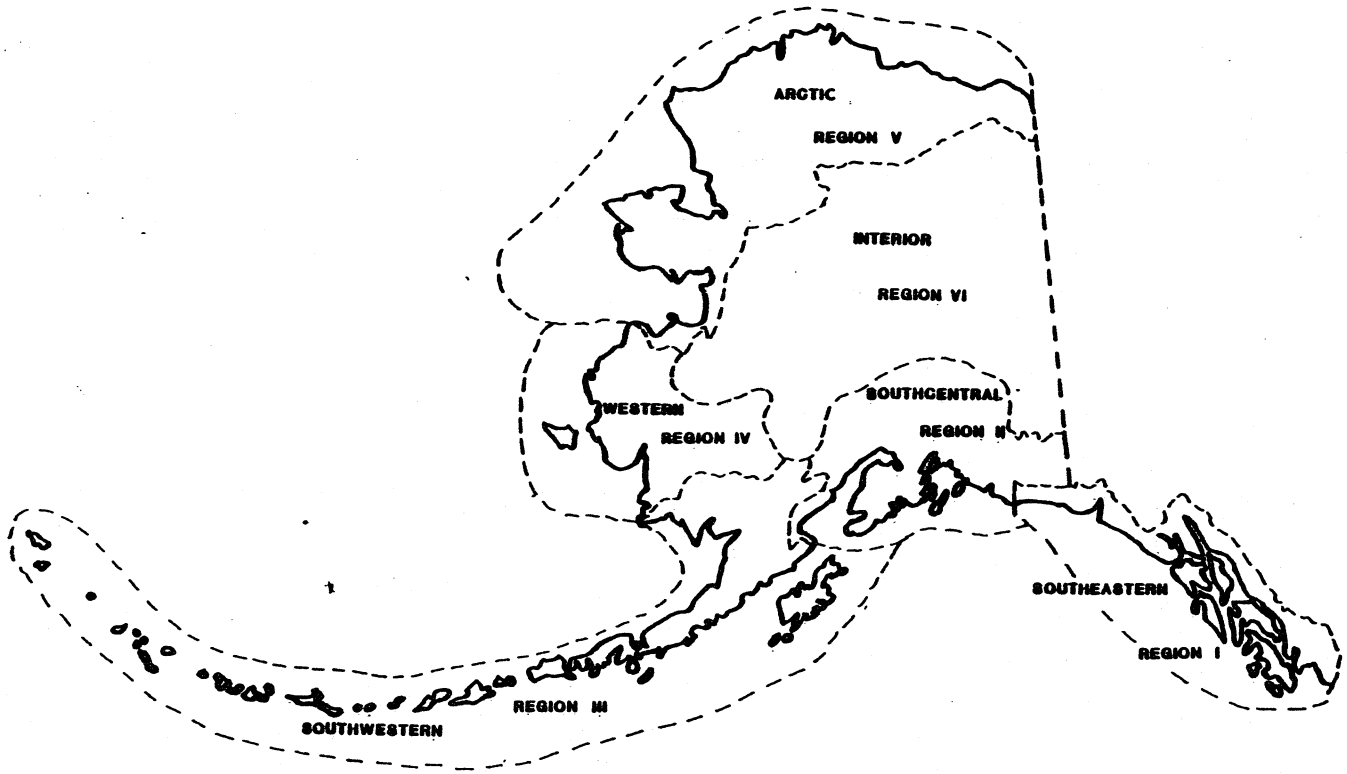

FIGURE 2

Geographic Divisions Of Anadromous Waters Catalog And Atlas

USERS' GUIDE

Catalog Format

The Anadromous Waters Catalog is a listing of the anadromous streams by stream number. The Catalog is divided into six volumes (Figure 2) corresponding to the State's six fish and game resource management regions (Arctic, Interior, Western, Southwest, Southcentral and Southeast) recently established by the Joint Boards of Fisheries and Game. There is also a published atlas for each volume which illustrates the documented anadromous fish streams. The figure on the front cover of each Catalog and Atlas shows the geographic area contained within the respective volume. Because of the large size, the volume for the Interior is published in two books.

Maps Used for the Atlas

The State of Alaska is covered by one hundred and fifty-three 1:250,000 scale U.S. Geological Survey quadrangles (Figure 3). The quadrangles have been numbered consecutively to aid the user in locating maps. The quadrangle names and assigned numbers for all regions are shown in Table 1.

Most of the 1:250,000 scale quadrangles are further divided into 1:63,360 scale (also known as quadrangles) inch-to-the-mile maps. These smaller quadrangles are numbered according to convention as shown in Figure 3. Numbering begins at the lower right corner across to the left. The quadrangles on the bottom row are numbered A1, A2, A3, etc. from the right. Quadrangles on the second row are numbered from B1 on the right. This numbering system is consistent for all quadrangles.

Stream Numbering System

All streams, rivers and lakes have a unique identifying number. Waterways are first identified by the five-digit ADF&G statistical fishing district into which the system flows (Figure 4). Each stream

- inwater use of wheeled or tracked vehicle; eg., type and size of vehicle

- description of proposed or anticipated stream diversions, channelization or bank alterations

- removal of material from or deposition in the floodplain

- description of proposed blasting or use of explosives

- the approximate project schedule

- other contractors involved in the project

- mitigation measures

(The procedures for obtaining an Anadromous Fish Protection Permit are summarized in Figure 1.)

FIGURE 1 Obtaining An Anadromous Fish Protection Permit

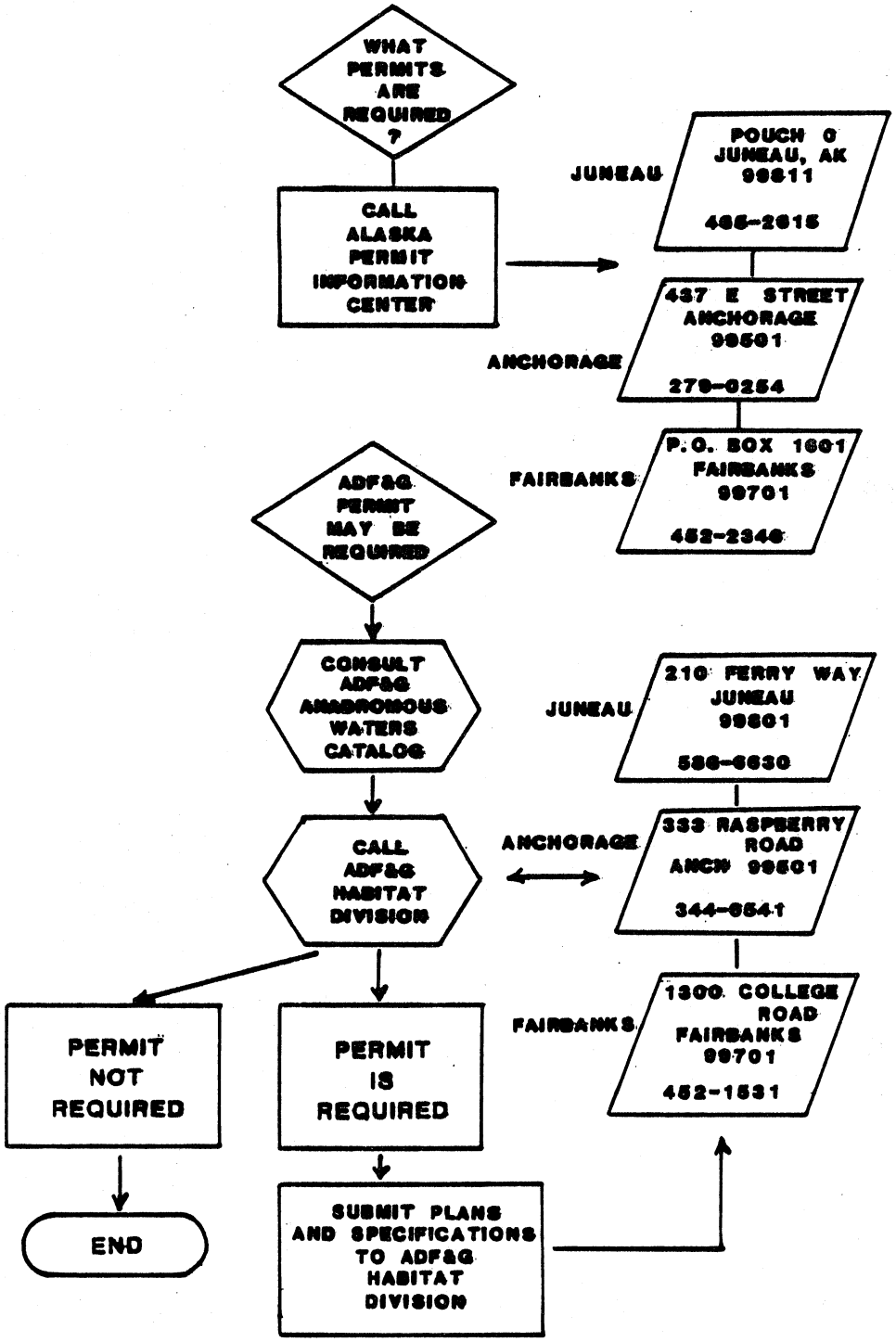

ANADROMOUS FISH PROTECTION PERMIT

Anadromous Fish Protection (Title 16) Permits are required "to construct a hydraulic project or use, divert, obstruct, pollute or change the natural flow or bed" of a river, lake or stream contained in the Anadromous Waters Catalog or "to use wheeled, tracked or excavating equipment or log-dragging equipment in the bed" of a river, lake or stream listed in the Catalog. (quoted portions from AS 16.05.870(b)) This includes construction, road crossing, gravel removal and use of vehicles of 5,000 pounds gross weight or heavier in the waterway. Permits may also be required for bank stabilization projects.

A person or agency desiring to use the waterway can obtain information about the permit requirements from the Alaska Permit Information Center (refer to Figure 1). The Permit Information Center will advise the potential user which permits may be required and who to contact. Permits from the Army Corps of Engineers, the Alaska Department of Environmental Conservation, and the Alaska Department of Natural Resources as well as the Alaska Department of Fish and Game may be required for certain activities or work in specific waterways.

Applications for Title 16 permits from the Department of Fish and Game may be required, as indicated in Figure 1. The Habitat Division will inform the applicant about what information is required for the proposed project. The required information may include:

- Location of the waterway.

- Type of project; eg., bridge, culvert, utility line placement, erosion control, gravel removal, placer mining, etc.

- a project outline of materials, methods and equipment proposed for use; eg., specifications for construction, design blueprints, type or amount of fill, description of stream at project site, etc.

"Sec. 16.05.895. Penalty for causing material damage. If a person or governmental agency fails to notify the Commissioner of any construction or use that causes material damage to the spawning beds or prevents or interferes with migration of anadromous fish, the person or governmental agency shall be guilty of a misdemeanor."

"Sec. 16.05.900. Penalty for violations. (a) A person who violates paragraphs 830, 870-895, or 920 of this chapter or any rule or regulation promulgated under this chapter is guilty of a misdemeanor and, upon conviction, is punishable by a fine of not more than $1,000 or by imprisonment for not more than six months, or by both. A person who violates a rule or regulations promulgated under this chapter for the regulation of commercial fisheries shall be punished as provided in paragraph 720 of this chapter.

(b) The court shall transmit the proceeds of all fines to the proper State officer for deposit in the general fund of the State."

parts of them that are important for the spawning, rearing or migration of anadromous fish.

(b) If a person or governmental agency desires to construct a hydraulic project, or use, divert, obstruct, pollute, or change the natural flow or bed of a specified river, lake, or stream, or to use wheeled, tracked, or excavating equipment or log-dragging equipment in the bed of a specified river, lake, or stream, the person or governmental agency shall notify the Commissioner of this intention before the beginning of the construction or use.

(c) The Commissioner shall acknowledge receipt of the notice by return first class mail. If the Commissioner determines to do so, he shall, in the letter of acknowledgement, require the person or governmental agency to submit to him full plans and specifications of the proposed construction or work, complete plans and specifications for the proper protection of fish and game in connection with the construction or work, or in connection with the use, and the approximate date the construction, work, or use will begin. The Commissioner shall approve the proposed construction, work or use in writing unless he finds the plans and specifications insufficient for the proper protection of fish and game. If the Commissioner finds the plans and specifications insufficient for the proper protection of fish and game, he shall notify the person or governmental agency which submitted the plans and specifications of his findings by first class mail. The person or governmental agency may, within 90 days of receipt of the notice, initiate a hearing under AS 44.62.370. The hearing is subject to AS 44.62.330 - 44.62.630."

"Sec. 16.05.880. Violation of Paragraphs 870-895 of this chapter. If a person or governmental agency begins construction on a work or project or use for which notice is required by paragraph 870 of this chapter without first providing plans and specifications subject to the approval of the Commissioner for the proper protection of fish and game, and without first having obtained written approval of the Commissioner as to the adequacy of the plans and specifications submitted for the protection of fish and game, his is guilty of a misdemeanor. If a person or governmental agency is convicted of violating paragraphs 870-895 of this chapter or continues a use, work or project without fully complying with paragraphs 870-895 of this chapter, the use, work, or project is a public nuisance and is subject to abatement. The cost of restoring a specified river, lake, or stream to its original condition shall be borne by the violator and shall be in addition to the penalty imposed by the court."

"Sec. 16.05.890. Emergency situations exempted from paragraph 870 of this chapter. In an emergency arising from weather or stream flow conditions, the Department, through its authorized representatives, shall issue oral permits to a riparian owner for removing obstructions or for repairing existing structures without the necessity of submitting prepared plans and specifications as required by paragraph 870 of this chapter."

INTRODUCTION

Purpose

The Alaska Department of Fish and Game has the authority to administer AS 16.05.870. The Catalog of Waters Important to the Spawning, Rearing or Migration of Anadromous Fishes (referred to as "Anadromous Waters Catalog") contains a record of the streams, rivers and lakes documented as used by anadromous fish for spawning, rearing and migration. The purpose of the Catalog is to aid in the administration of the statute. Accordingly, the Catalog was revised in 1981 and 1982 by the Alaska Department of Fish and Game in compliance with the 1980 amendment to AS 16.05.870, set out below.

Authority

Implementation of AS 16.05.870 is carried out through the Anadromous Fish Protection Permit which can be obtained from the appropriate ADF&G Regional Habitat Supervisor on a Waterway/Waterbody Use Request Form. The applicant may be required to submit plans for the proposed work, and plans for the protection of fish and game, and the approximate date the construction or use will begin. Refer to section "Anadromous Fish Protection Permit."

Plans for the work are reviewed by Habitat Division personnel and approval given for procedures which have minimal or no harmful effects on fish or game or their habitats. In some cases, work may be restricted to certain seasons to avoid interference with fish or recommendations given for operational methods which would have minimal effect upon spawning and rearing areas. In some instances, damage may be unavoidable and the permit may be withheld.

The Law

> "Sec. 16.05.870. Protection of fish and game. (a) The Commissioner shall, in accordance with the Administrative Procedure Act (AS 44.62) specify the various rivers, lakes, and streams or

List of Tables

		Page
1.	USGS Quadrangles	10

List of Figures

1.	Obtaining an Anadromous Fish Protection Permit	5
2.	Geographic Division of Anadromous Waters Catalog and Atlas	8
3.	USGS 1:250,000 Scale Quadrangles	9
4.	Example of ADF&G Statistical Fishing District Numbers	16
5.	Example of ADF&G Waterway Numbering System	18
6.	Numbering System for Lakes	19
7.	Delineation of the Range of the Fish Within a Channel	23

TABLE OF CONTENTS

	Page
INTRODUCTION	1
Purpose	1
Authority	1
The Law	1
ANADROMOUS FISH PROTECTION PERMIT	4
USERS GUIDE	7
Catalog Format	7
Maps Used for the Atlas	7
Stream Numbering System	7
Symbols Used on Maps	21
Sources of Information	22
Limitations of Data	22
UPDATE PROCEDURES	25
DEFINITIONS	26
INTERPRETATION OF THE CATALOG	29
WATERS LISTING	32

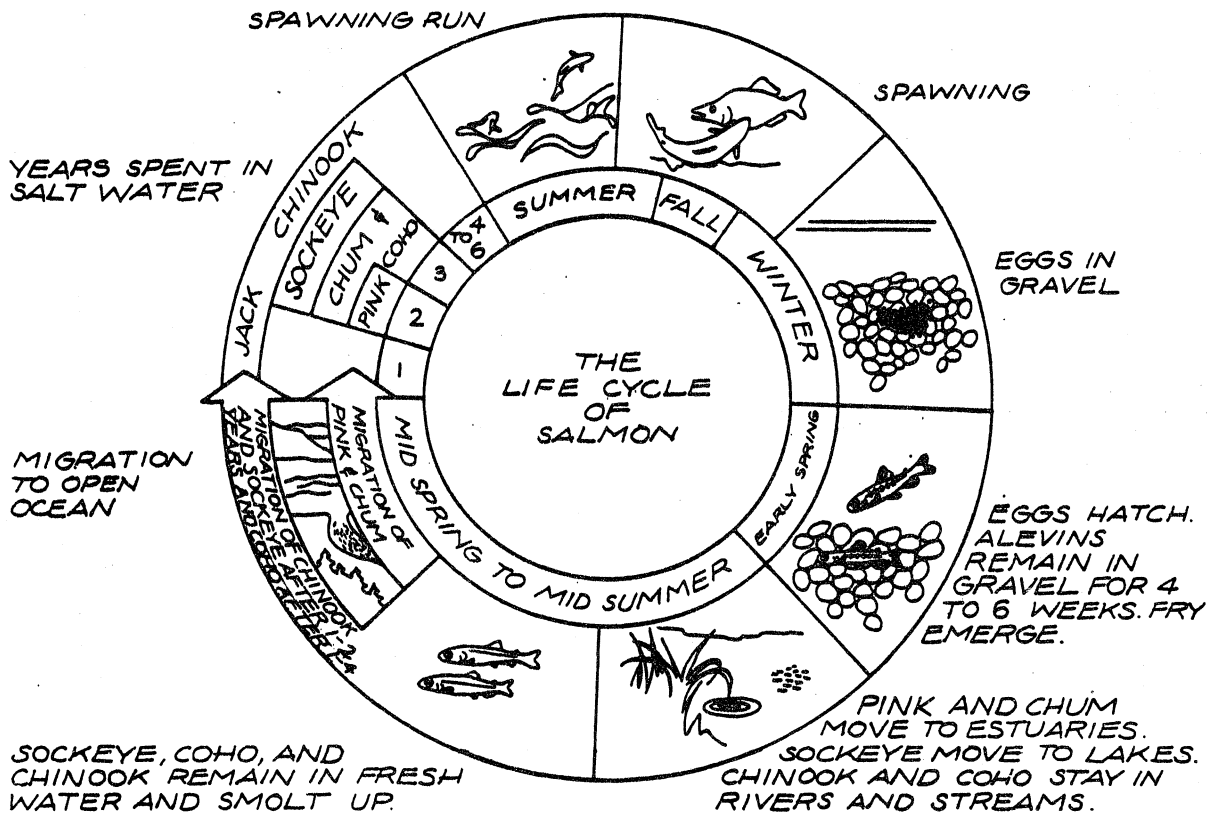
SPAWNING RUN
SPAWNING
YEARS SPENT IN SALT WATER
CHINOOK
SOCKEYE
CHUM
COHO
PINK
JACK
1
2
3
4 TO 6
SUMMER
FALL
WINTER
EARLY SPRING
MID SPRING TO MID SUMMER
THE LIFE CYCLE OF SALMON
EGGS IN GRAVEL
MIGRATION TO OPEN OCEAN
MIGRATION OF PINK & CHUM
MIGRATION OF CHINOOK AND SOCKEYE AFTER 1-2 YEARS AND LOCATE THEIR
EGGS HATCH. ALEVINS REMAIN IN GRAVEL FOR 4 TO 6 WEEKS. FRY EMERGE.
PINK AND CHUM MOVE TO ESTUARIES. SOCKEYE MOVE TO LAKES. CHINOOK AND COHO STAY IN RIVERS AND STREAMS.
SOCKEYE, COHO, AND CHINOOK REMAIN IN FRESH WATER AND SMOLT UP.

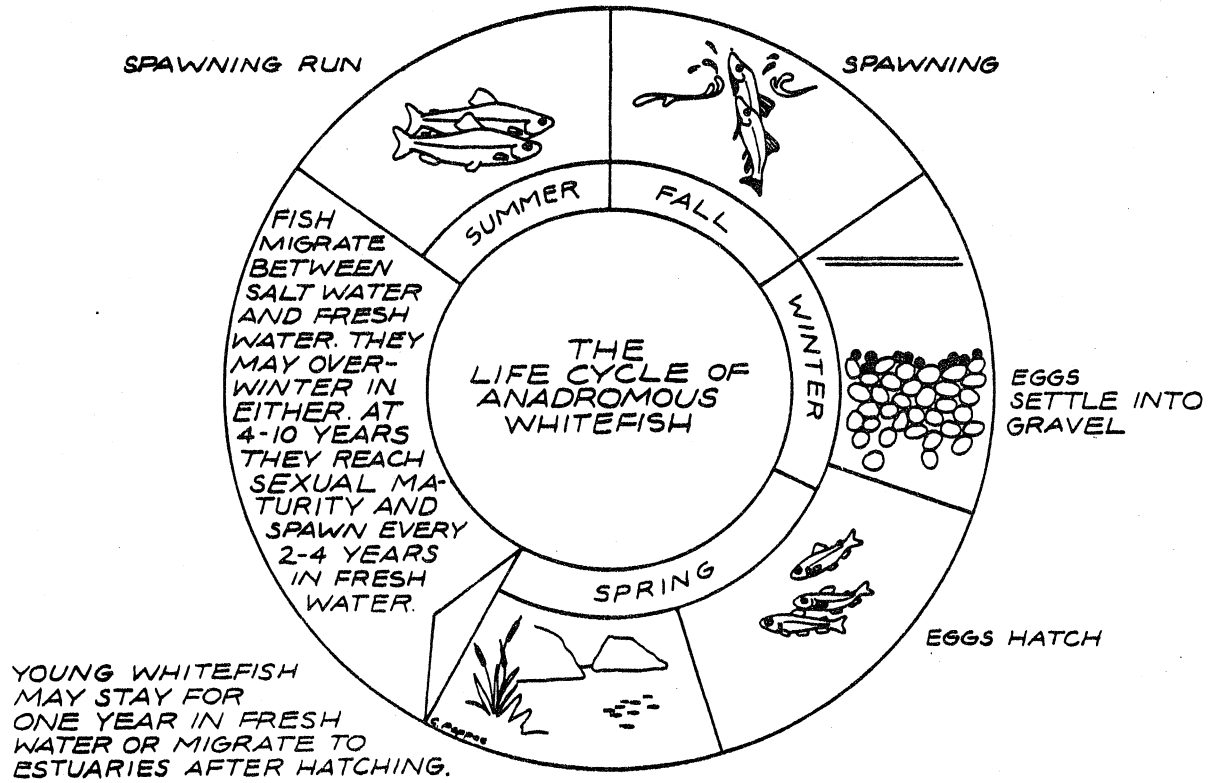
SPAWNING RUN
SPAWNING
SUMMER
FALL
WINTER
SPRING
THE LIFE CYCLE OF ANADROMOUS WHITEFISH
FISH MIGRATE BETWEEN SALT WATER AND FRESH WATER. THEY MAY OVER-WINTER IN EITHER. AT 4-10 YEARS THEY REACH SEXUAL MATURITY AND SPAWN EVERY 2-4 YEARS IN FRESH WATER.
EGGS SETTLE INTO GRAVEL
EGGS HATCH
YOUNG WHITEFISH MAY STAY FOR ONE YEAR IN FRESH WATER OR MIGRATE TO ESTUARIES AFTER HATCHING.

CATALOG OF WATERS IMPORTANT FOR SPAWNING, REARING AND MIGRATION OF ANADROMOUS FISHES

REVISED APRIL 1982

ANADROMOUS WATERS ARE LISTED PURSUANT TO AS 16.05.870 (a)

PRODUCED BY
STATE OF ALASKA
DEPARTMENT OF FISH AND GAME
HABITAT DIVISION

Stream/Lake	Map Sheet	Lat./Long.	Legal
212-20-10080-2655	NABESNA C-6	62 37 16 143 47 35	C 10N 9E30
Tanada Creek	NABESNA B-5	62 27 6 143 22 48	C 8N 11E28
212-20-10080-2655-0010	NABESNA B-5	62 25 23 143 22 28	C 7N 11E 4
Tanada Lake			
212-20-10080-2755	NABESNA B-6	62 25 24 143 39 38	C 7N 9E 1
		62 24 57 143 38 37	C 7N 9E 1
212-20-10080-2755-0010	NABESNA B-5	62 25 30 143 29 21	C 8N 10E35
212-20-10100	CORDOVA B-3	60 26 36 145 5 11	C 16S 2E32
		60 26 52 145 5 30	C 16S 2E31
212-20-10110	CORDOVA B-3	60 25 50 145 7 7	C 17S 2E 6
		60 27 30 145 7 15	C 16S 1E25
212-30-10016	CORDOVA B-2	60 15 46 144 41 44	C 18S 4E33
	CORDOVA A-2	60 14 20 144 35 10	C 19S 5E 7
212-30-10016-2016	CORDOVA A-2	60 14 42 144 37 38	C 19S 4E12
		60 14 3 144 36 34	C 19S 4E12
212-30-10020	CORDOVA B-2	60 16 5 144 42 6	C 18S 4E33
		60 23 38 144 43 53	C 17S 4E17
212-30-10020-2050	CORDOVA B-2	60 19 37 144 39 38	C 18S 4E10
		60 20 3 144 38 1	C 18S 4E11
221-10-10010	CORDOVA B-6	60 28 49 145 54 7	C 16S 4W15
		60 28 32 145 55 1	C 16S 4W15
221-10-10015	CORDOVA B-6	60 29 0 145 53 31	C 16S 4W14
		60 28 43 145 53 4	C 16S 4W14
221-10-10020	CORDOVA C-5	60 30 9 145 50 26	C 16S 4W12
Hartney Creek		60 30 13 145 48 43	C 16S 3W 6
221-10-10020-2204	CORDOVA C-5	60 30 8 145 50 23	C 16S 4W12
	CORDOVA B-5	60 28 58 145 50 58	C 16S 4W13
221-10-10030	CORDOVA C-5	60 31 10 145 47 24	C 15S 3W32
Nicolet Creek		60 31 8 145 47 0	C 15S 3W32
221-10-10040	CORDOVA C-5	60 31 26 145 47 24	C 15S 3W32
Heney Creek		60 31 25 145 46 22	C 15S 3W33
221-10-10050	CORDOVA C-5	60 31 59 145 47 2	C 15S 3W29
Eccles Creek		60 31 49 145 46 19	C 15S 3W33

Stream/Lake	Map Sheet	Lat./Long.	Legal
212-20-10080-2571-3062-4042 Eagle Creek	GULKANA D-1	62 57 44 144 27 21 62 58 15 144 26 1	C 14N 5E27 C 14N 5E27
212-20-10080-2571-3062-4042-5010	GULKANA D-1	62 58 15 144 26 1 62 59 21 144 19 27	C 14N 5E27 C 14N 6E17
212-20-10080-2591 Indian Creek	GULKANA C-1	62 38 26 144 26 38 62 44 18 144 26 7	C 10N 5E22 C 11N 5E14
212-20-10080-2605 Slana River	GULKANA C-1 GULKANA D-1	62 41 59 144 0 36 62 59 46 144 15 16	C 11N 7E25 C 14N 6E15
212-20-10080-2605-3019 Ahtell Creek	NABESNA C-6 GULKANA D-1	62 42 28 143 56 52 62 47 18 144 4 38	C 11N 8E29 C 12N 7E27
212-20-10080-2605-3030 Suslota Creek	NABESNA C-6	62 44 12 143 48 57 62 41 52 143 36 50	C 11N 8E13 C 11N 10E31
212-20-10080-2605-3030-0020 Suslota Lake	NABESNA C-6	62 42 35 143 35 20	C 11N 10E29
212-20-10080-2605-3080 Mentasta Creek	NABESNA D-6	62 54 9 143 44 41 62 54 57 143 45 27	C 13N 9E17 C 13N 9E 8
212-20-10080-2605-3080-0010 Mentasta Lake	NABESNA D-6	62 55 17 143 46 0	C 13N 9E 7
212-20-10080-2605-3080-4021 Fish Creek	NABESNA D-6	62 55 7 143 49 12 62 56 10 143 50 46	C 13N 8E12 C 13N 8E 2
212-20-10080-2605-3085	MT HAYES A-1 GULKANA D-1	63 0 10 144 12 54 62 59 55 144 13 22	C 14N 6E11 C 14N 6E14
212-20-10080-2605-3090	MT HAYES A-1	63 0 8 144 14 9 63 0 26 144 14 40	C 14N 6E11 C 14N 6E10
212-20-10080-2605-3091 Bone Creek	NABESNA D-6 TANACROSS A-6	62 57 16 143 56 22 63 2 0 143 46 19	C 14N 8E32 C 15N 9E31
212-20-10080-2605-3091-0010 Burnt Lake	TANACROSS A-6	63 2 12 143 45 51	C 15N 9E31
212-20-10080-2605-3094	GULKANA D-1 MT HAYES A-1	63 0 0 144 14 34 63 0 24 144 17 1	C 14N 6E15 C 14N 6E 9
212-20-10080-2605-3101	GULKANA D-1	62 59 46 144 15 15 62 58 39 144 17 40	C 14N 6E15 C 14N 6E21
212-20-10080-2605-3101-4010	GULKANA D-1	62 59 38 144 16 52 62 59 25 144 17 52	C 14N 6E16 C 14N 6E16

Stream/Lake	Map Sheet	Lat./Long.	Legal
212-20-10080-2461-3171-4042-0010 Swede Lake	MT HAYES A-4	63 0 5 145 52 32	F 22S 10E20
212-20-10080-2461-3232	MT HAYES A-3	63 0 48 145 29 56 63 1 6 145 29 21	F 22S 12E17 F 22S 12E 8
212-20-10080-2461-3241	MT HAYES A-4	63 1 28 145 31 2 63 1 51 145 31 13	F 22S 12E 7 F 22S 12E 6
212-20-10080-2461-3241-0010	MT HAYES A-4	63 2 14 145 31 12	F 22S 12E 6
212-20-10080-2461-3272 Fish Creek	MT HAYES A-3	63 6 7 145 29 26 63 4 47 145 24 12	F 21S 12E17 F 21S 12E23
212-20-10080-2461-3272-0010 Lower Fish Lake	MT HAYES A-3	63 5 14 145 24 58	F 21S 12E22
212-20-10080-2461-3272-0020 Upper Fish Lake	MT HAYES A-3	63 3 56 145 23 29	F 21S 12E26
212-20-10080-2461-3292 Gunn Creek	MT HAYES A-4 MT HAYES A-3	63 10 13 145 31 50 63 7 52 145 20 37	F 20S 12E19 F 21S 13E 6
212-20-10080-2481 Gakona River	GULKANA B-3 MT HAYES A-3	62 17 55 145 19 13 63 5 40 145 13 59	C 6N 1W13 F 21S 13E15
212-20-10080-2481-3071 Spring Creek	GULKANA C-3 GULKANA D-3	62 37 0 145 14 40 62 47 14 145 28 39	C 10N 1E28 C 12N 1W30
212-20-10080-2481-3071-0020	GULKANA D-3	62 47 20 145 29 3	C 12N 1W30
212-20-10080-2481-3177	MT HAYES A-3	63 5 2 145 15 26 63 6 15 145 15 56	F 21S 13E21 F 21S 13E 9
212-20-10080-2481-3181	MT HAYES A-3	63 5 19 145 14 54 63 8 9 145 14 47	F 21S 13E16 F 20S 13E34
212-20-10080-2481-3188	MT HAYES A-3	63 5 40 145 14 0 63 3 4 145 9 51	F 21S 13E15 F 21S 13E36
212-20-10080-2561 Sinona Creek	GULKANA C-2	62 33 48 144 38 26 62 38 20 144 47 34	C 9N 4E15 C 10N 3E23
212-20-10080-2571 Chistochina River	GULKANA C-2 GULKANA D-2	62 35 18 144 35 37 62 46 47 144 39 32	C 9N 4E 2 C 12N 4E33
212-20-10080-2571-3062 East Fork Chistochina River	GULKANA D-2 GULKANA D-1	62 46 49 144 39 30 62 59 22 144 28 45	C 12N 4E33 C 14N 5E16

Stream/Lake	Map Sheet	Lat./Long.	Legal
212-20-10080-2461-3091-4021-0010 Fish Lake	GULKANA C-4	62 32 44 145 51 7	C 9N 3W19
212-20-10080-2461-3091-4021-0020 Dog Lake	GULKANA B-4	62 26 46 145 55 54	C 8N 4W27
212-20-10080-2461-3091-4021-0030	GULKANA B-4	62 26 23 145 57 39	C 8N 4W28
212-20-10080-2461-3091-4021-0040	GULKANA B-4	62 25 1 145 58 48	C 7N 4W 4
212-20-10080-2461-3091-4021-0050 Crosswind Lake	GULKANA B-4	62 20 33 145 59 35	C 7N 4W32
212-20-10080-2461-3091-4042	GULKANA C-5 GULKANA D-5	62 38 25 146 1 14 62 47 29 146 3 34	C 10N 4W20 C 12N 4W30
212-20-10080-2461-3091-4122 Keg Creek	GULKANA C-5 GULKANA D-5	62 43 31 146 26 3 62 49 36 146 20 54	C 11N 6W19 C 12N 6W16
212-20-10080-2461-3091-4142 Moose Creek	GULKANA C-6 GULKANA D-6	62 44 15 146 32 46 62 47 2 146 30 7	C 11N 7W16 C 12N 7W34
212-20-10080-2461-3161 Twelvemile Creek	GULKANA D-4	62 49 12 145 39 34 62 48 38 145 44 21	C 12N 2W18 C 12N 3W23
212-20-10080-2461-3171 Middle Fork Gulkana River	GULKANA D-4 GULKANA D-5	62 50 47 145 39 59 62 55 25 146 5 58	C 12N 2W 6 C 13N 5W12
212-20-10080-2461-3171-0030 Dickey Lake	GULKANA D-5	62 56 4 146 6 29	C 13N 5W 2
212-20-10080-2461-3171-4032	GULKANA D-4 MT HAYES A-4	62 54 24 145 54 11 63 4 5 145 42 38	C 13N 4W13 F 21S 11E30
212-20-10080-2461-3171-4032-0010	MT HAYES A-4	63 0 30 145 44 47	F 22S 10E13
212-20-10080-2461-3171-4032-0020	MT HAYES A-4	63 1 46 145 43 10	F 22S 11E 7
212-20-10080-2461-3171-4032-0030 Octopus Lake	MT HAYES A-4	63 3 44 145 42 46	F 21S 11E30
212-20-10080-2461-3171-4032-0040	MT HAYES A-4	63 4 23 145 42 6	F 21S 11E30
212-20-10080-2461-3171-4042	GULKANA D-4	62 55 5 145 55 43 62 58 30 145 54 0	C 13N 4W11 F 22S 10E30

Stream/Lake	Map Sheet	Lat./Long.	Legal
212-20-10080-2401-3145 Klutina Lake	VALDEZ C-6	61 31 13 145 58 2 61 30 40 145 58 1	C 4S 4W16 C 4S 4W21
212-20-10080-2401-3145-0010	VALDEZ C-6	61 31 1 145 57 55	C 4S 4W16
212-20-10080-2431 Tazlina River	GULKANA A-3 GULKANA A-5	62 2 20 145 23 8 62 0 42 146 14 7	C 3N 1W15 C 3N 6W25
212-20-10080-2431-0040	GULKANA A-5	62 0 9 146 16 23	C 3N 6W35
212-20-10080-2431-3082 Tolsona Creek	GULKANA A-4 GULKANA A-5	62 3 55 145 59 49 62 9 31 146 1 52	C 3N 4W 5 C 4N 4W 6
212-20-10080-2431-3113 Kaina Creek	VALDEZ D-7 VALDEZ C-6	61 59 7 146 18 42 61 41 52 146 14 26	C 2N 6W 3 C 2S 6W13
212-20-10080-2431-3113-0010 Kaina Lake	VALDEZ D-6	61 50 20 146 11 50	C 1N 5W30
212-20-10080-2431-3113-0020	VALDEZ C-6	61 41 39 146 14 32	C 2S 6W13
212-20-10080-2431-3122 Mendeltna Creek	VALDEZ D-7 GULKANA A-6	61 58 3 146 24 50 62 8 7 146 37 56	C 2N 7W12 C 4N 8W14
212-20-10080-2431-3122-0010 Old Man Lake	GULKANA A-6	62 8 51 146 39 8	C 4N 8W11
212-20-10080-2431-3122-4021	GULKANA A-6	62 8 35 146 39 59 62 11 29 146 47 27	C 4N 8W10 C 5N 8W30
212-20-10080-2461	GULKANA A-3 MT HAYES A-4	62 13 16 145 23 38 63 10 13 145 31 50	C 5N 1W15 F 20S 12E19
212-20-10080-2461-0040 Paxson Lake	GULKANA D-4	62 54 34 145 31 54	C 13N 2W14
212-20-10080-2461-0060 Summit Lake	MT HAYES A-3	63 7 12 145 29 50	F 21S 12E 5
212-20-10080-2461-3091 West Fork Gulkana River	GULKANA C-4 GULKANA D-6	62 34 29 145 37 33 62 48 45 146 40 49	C 9N 2W 8 C 12N 8W23
212-20-10080-2461-3091-0030	GULKANA D-6	62 48 19 146 41 29	C 12N 8W22
212-20-10080-2461-3091-4021	GULKANA C-4 GULKANA B-5	62 35 18 145 52 17 62 24 19 146 0 7	C 9N 3W 6 C 7N 4W 8

Stream/Lake	Map Sheet	Lat./Long.	Legal
212-20-10080-2300-3751	MC CARTHY A-4	61 7 15 142 11 39	C 9S 18E 3
	MC CARTHY A-3	61 6 30 142 2 45	C 9S 19E 9
212-20-10080-2310	VALDEZ C-2	61 32 26 144 24 34	C 4S 5E12
Kotsina River		61 32 25 144 22 35	C 4S 6E 7
212-20-10080-2331	VALDEZ C-2	61 38 24 144 36 30	C 3S 4E 1
Tonsina River	VALDEZ C-4	61 31 16 145 29 43	C 4S 2W13
212-20-10080-2331-0020	VALDEZ C-4	61 30 55 145 29 50	C 4S 2W13
Tonsina Lake			
212-20-10080-2331-3071	VALDEZ C-4	61 39 48 145 10 6	C 2S 1E26
Bernard Creek	VALDEZ C-3	61 36 55 145 6 39	C 3S 2E18
212-20-10080-2331-3081	VALDEZ C-4	61 35 41 145 13 55	C 3S 1E21
Little Tonsina River	VALDEZ B-4	61 28 8 145 7 30	C 5S 2E 6
212-20-10080-2331-3093	VALDEZ C-4	61 31 21 145 29 35	C 4S 2W13
Quartz Creek		61 31 13 145 28 12	C 4S 1W18
212-20-10080-2331-3100	VALDEZ C-5	61 30 49 145 30 27	C 4S 2W24
Greyling Creek	VALDEZ B-5	61 25 10 145 44 8	C 5S 3W22
212-20-10080-2401	VALDEZ D-4	61 57 19 145 16 59	C 2N 1E18
Klutina River	VALDEZ B-6	61 27 19 146 3 20	C 5S 5W12
212-20-10080-2401-0020	VALDEZ C-6	61 40 9 145 59 6	C 2S 4W29
Klutina Lake			
212-20-10080-2401-0030	VALDEZ B-6	61 27 16 146 2 37	C 5S 5W12
212-20-10080-2401-3061	VALDEZ D-5	61 45 50 145 38 43	C 1S 2W19
Manker Creek	VALDEZ C-5	61 34 8 145 40 21	C 3S 3W36
212-20-10080-2401-3071	VALDEZ C-5	61 44 13 145 44 24	C 1S 3W34
Mahlo River		61 41 52 145 40 17	C 2S 2W18
212-20-10080-2401-3100	VALDEZ C-6	61 44 19 145 57 59	C 1S 4W33
Saint Anne Creek	VALDEZ D-6	61 49 45 146 3 10	C 1N 5W36
212-20-10080-2401-3100-0010	VALDEZ D-6	61 52 47 146 2 33	C 1N 4W 7
Saint Anne Lake			
212-20-10080-2401-3120	VALDEZ C-6	61 38 31 146 1 15	C 3S 4W 6
		61 38 57 146 3 9	C 2S 5W36
212-20-10080-2401-3130	VALDEZ C-6	61 36 18 145 59 48	C 3S 4W17
Hallet River		61 33 29 146 10 2	C 3S 5W32

Stream/Lake	Map Sheet	Lat./Long.	Legal
212-20-10030-2300-3421-4062	MC CARTHY B-7	61 22 53 143 19 24	C 6S 12E 6
	MC CARTHY B-6	61 23 16 143 13 39	C 5S 12E34
212-20-10030-2300-3421-4062-0010 Long Lake	MC CARTHY B-7	61 23 9 143 16 51	C 5S 12E32
212-20-10080-2300-3511 Nizina River	MC CARTHY B-6	61 20 55 143 14 17	C 6S 12E15
	MC CARTHY B-5	61 24 55 142 35 12	C 5S 16E20
212-20-10080-2300-3511-4130	MC CARTHY B-5	61 23 10 142 35 2	C 5S 16E32
		61 24 9 142 33 51	C 5S 16E28
212-20-10080-2300-3511-4130-0010	MC CARTHY B-5	61 23 39 142 33 49	C 5S 16E33
212-20-10080-2300-3540 McCarthy Creek	MC CARTHY B-6	61 19 47 143 8 7	C 6S 13E19
	MC CARTHY A-6	61 8 38 143 14 3	C 8S 12E27
212-20-10080-2300-3660 Tana River	MC CARTHY A-5	61 12 44 142 50 8	C 7S 14E35
	BERING GLACIER	60 53 49 143 7 57	C 11S 13E20
212-20-10080-2300-3660-4201	BERING GLACIER	60 59 26 142 43 5	C 10S 15E22
	MC CARTHY A-5	61 1 5 142 41 2	C 10S 15E11
212-20-10080-2300-3660-4205	BERING GLACIER	60 59 13 142 43 6	C 10S 15E22
		60 57 20 142 41 1	C 10S 15E35
212-20-10080-2300-3660-4211	BERING GLACIER	60 56 50 142 43 23	C 11S 15E 3
		60 53 27 142 43 43	C 11S 15E27
212-20-10080-2300-3660-4211-5015	BERING GLACIER	60 56 22 142 42 42	C 11S 15E 3
		60 53 37 142 43 37	C 11S 15E22
212-20-10080-2300-3660-4222	BERING GLACIER	60 53 6 142 53 33	C 11S 14E27
		60 53 39 142 55 51	C 11S 14E21
212-20-10080-2300-3660-4227	BERING GLACIER	60 53 4 142 58 34	C 11S 14E29
		60 53 24 143 7 30	C 11S 13E29
212-20-10080-2300-3660-4227-5009	BERING GLACIER	60 52 47 142 59 17	C 11S 14E30
		60 52 46 142 55 7	C 11S 14E28
212-20-10080-2300-3660-4227-5015	BERING GLACIER	60 52 52 143 1 13	C 11S 13E25
		60 52 5 143 1 4	C 11S 13E36
212-20-10080-2300-3660-4227-5019	BERING GLACIER	60 53 3 143 4 13	C 11S 13E27
		60 52 31 143 4 6	C 11S 13E34
212-20-10080-2300-3660-4238	BERING GLACIER	60 53 30 143 5 39	C 11S 13E27
		60 54 5 143 5 46	C 11S 13E21

Stream/Lake	Map Sheet	Lat./Long.	Legal
212-20-10080-2100-3089	VALDEZ A-2	61 0 8 144 35 39	C 10S 5E18
		61 1 57 144 42 55	C 10S 4E 4
212-20-10080-2100-3089-0020	VALDEZ A-2	61 0 38 144 40 54	C 10S 4E10
212-20-10080-2100-3089-0030	VALDEZ A-2	61 2 25 144 44 3	C 9S 4E32
212-20-10080-2100-3115	VALDEZ A-1	61 1 36 144 18 49	C 10S 6E 3
Salmon Creek		61 2 25 144 19 43	C 9S 6E34
212-20-10080-2100-3115-0020 Steamboat Lake	VALDEZ A-2	61 1 11 144 30 19	C 10S 5E10
212-20-10080-2225	VALDEZ A-3	61 12 50 144 51 55	C 7S 3E33
		61 13 10 144 52 9	C 7S 3E33
212-20-10080-2225-0020	VALDEZ A-3	61 13 21 144 52 30	C 7S 3E33
212-20-10080-2235	VALDEZ A-3	61 13 0 144 51 5	C 7S 3E34
Tiekel River		61 13 36 144 53 10	C 7S 3E28
212-20-10080-2250	VALDEZ B-3	61 18 25 144 48 31	C 6S 3E35
		61 18 46 144 47 19	C 6S 3E25
212-20-10080-2261	VALDEZ B-2	61 21 18 144 42 6	C 6S 4E16
		61 21 51 144 41 8	C 6S 4E 9
212-20-10080-2300	VALDEZ C-2	61 30 47 144 24 4	C 4S 6E19
Chitina River	MC CARTHY A-4	61 7 15 142 11 40	C 9S 18E 3
212-20-10080-2300-3310	MC CARTHY B-8	61 23 43 143 59 24	C 5S 8E33
Tebay River	VALDEZ A-1	61 14 18 144 11 8	C 7S 7E29
212-20-10080-2300-3310-4085	VALDEZ B-1	61 17 2 144 3 20	C 7S 8E 6
Hanagita River	MC CARTHY A-8	61 14 24 143 48 23	C 7S 9E28
212-20-10080-2300-3310-4085-0010 Hanagita Lake	MC CARTHY A-8	61 14 4 143 47 41	C 7S 9E28
212-20-10080-2300-3371	MC CARTHY B-8	61 22 21 143 46 52	C 6S 9E 3
Gilahina River		61 26 36 143 42 46	C 5S 9E12
212-20-10080-2300-3371-4041	MC CARTHY B-8	61 25 34 143 43 54	C 5S 9E23
Chokosna River		61 28 36 143 46 8	C 4S 9E34
212-20-10080-2300-3421	MC CARTHY B-7	61 19 13 143 35 13	C 6S 10E27
Lakina River		61 29 57 143 23 26	C 4S 11E27

Stream/Lake	Map Sheet	Lat./Long.	Legal
212-20-10020-2050-3015	CORDOVA B-2	60 21 19 144 33 7	C 17S 5E32
		60 20 49 144 33 27	C 18S 5E 5
212-20-10020-2050-3020	CORDOVA B-2	60 21 22 144 31 1	C 17S 5E33
		60 20 17 144 25 54	C 18S 5E 1
212-20-10020-2050-3021	CORDOVA B-2	60 20 48 144 31 44	C 18S 5E 4
		60 18 56 144 31 30	C 18S 5E16
212-20-10020-2050-3027	CORDOVA B-2	60 20 32 144 31 27	C 18S 5E 4
		60 19 10 144 30 50	C 18S 5E15
212-20-10020-2050-3035	CORDOVA B-2	60 20 54 144 30 46	C 18S 5E 3
		60 19 47 144 28 2	C 18S 5E11
212-20-10020-2060	CORDOVA B-2	60 24 0 144 31 34	C 17S 5E16
		60 23 50 144 31 21	C 17S 5E16
212-20-10020-2060-0010 Little Martin Lake	CORDOVA B-2	60 23 35 144 29 7	C 17S 5E14
212-20-10040	CORDOVA B-3	60 27 14 144 49 42	C 16S 3E26
	CORDOVA B-2	60 28 1 144 25 4	C 16S 6E19
212-20-10040-2011	CORDOVA B-3	60 27 24 144 46 23	C 16S 3E25
	CORDOVA C-2	60 30 51 144 44 4	C 16S 4E 5
212-20-10040-2011-3010	CORDOVA B-2	60 28 13 144 44 32	C 16S 4E19
	CORDOVA C-2	60 30 10 144 35 41	C 16S 4E12
212-20-10040-2011-3020	CORDOVA B-2	60 29 44 144 43 38	C 16S 4E 8
		60 29 18 144 41 5	C 16S 4E16
212-20-10040-2011-3030	CORDOVA C-2	60 30 52 144 44 4	C 16S 4E 5
		60 31 54 144 43 21	C 15S 4E32
212-20-10040-2031	CORDOVA B-2	60 27 14 144 39 12	C 16S 4E27
		60 28 31 144 30 29	C 16S 5E21
212-20-10064	CORDOVA C-3	60 33 33 144 47 5	C 15S 3E24
	CORDOVA C-2	60 35 43 144 43 55	C 15S 4E 5
212-20-10080 Hotcake Channel	CORDOVA B-3	60 27 49 144 53 27	C 16S 3E29
	NABESNA B-6	62 25 25 143 39 38	C 7N 9E 1
212-20-10080-0010 Miles Lake	CORDOVA C-2	60 40 50 144 40 5	C 14S 4E10
212-20-10080-2100 Bremner River	CORDOVA D-2	60 49 52 144 30 35	C 12S 5E15
	CORDOVA D-1	60 58 47 144 0 0	C 10S 8E28

Stream/Lake	Map Sheet	Lat./Long.	Legal
212-10-10060-0010 Eyak Lake	CORDOVA C-5	60 33 9 145 40 23	C 15S 3W24
212-10-10060-2200 Currin Slough	CORDOVA C-5 CORDOVA C-4	60 31 39 145 38 1 60 37 22 145 25 8	C 15S 2W31 C 14S 1W28
212-10-10060-2200-0030	CORDOVA C-4	60 37 34 145 24 50	C 14S 1W28
212-10-10060-2200-3025 Ibeck Creek	CORDOVA C-5	60 32 25 145 33 20 60 33 58 145 30 16	C 15S 2W27 C 15S 2W13
212-10-10060-2200-3100	CORDOVA C-4	60 36 38 145 26 37 60 36 42 145 26 5	C 14S 1W32 C 14S 1W32
212-10-10060-2240 Power Creek	CORDOVA C-5	60 35 1 145 38 32 60 35 35 145 34 40	C 15S 2W 7 C 15S 2W 4
212-10-10060-2250	CORDOVA C-5	60 35 21 145 38 29 60 35 16 145 37 40	C 15S 2W 7 C 15S 2W 8
212-10-10080	CORDOVA B-6	60 27 34 145 54 22 60 27 42 145 53 11	C 16S 4W27 C 16S 4W23
212-10-10084	CORDOVA B-6	60 27 38 145 54 29 60 28 10 145 54 37	C 16S 4W22 C 16S 4W22
212-10-10094	CORDOVA B-6	60 27 55 145 56 47 60 28 16 145 55 38	C 16S 4W21 C 16S 4W21
212-10-10094-0010	CORDOVA B-6	60 28 21 145 55 22	C 16S 4W22
212-20-10020 Martin River	CORDOVA B-3 CORDOVA B-1	60 24 11 144 52 37 60 27 33 144 17 49	C 17S 3E16 C 16S 6E26
212-20-10020-2040	CORDOVA B-2	60 24 28 144 41 30 60 23 19 144 38 22	C 17S 4E 9 C 17S 4E23
212-20-10020-2040-0010	CORDOVA B-2	60 24 3 144 39 9	C 17S 4E14
212-20-10020-2050	CORDOVA B-2	60 23 51 144 36 31 60 23 21 144 35 28	C 17S 4E13 C 17S 5E19
212-20-10020-2050-0010 Martin Lake	CORDOVA B-2	60 22 6 144 32 21	C 17S 5E28
212-20-10020-2050-3009	CORDOVA B-2	60 21 35 144 33 35 60 21 18 144 33 47	C 17S 5E32 C 17S 5E32

Stream/Lake	Map Sheet	Lat./Long.	Legal
212-10-10020-2023-3011	CORDOVA B-4	60 28 26 145 23 51	C 16S 1W22
		60 29 22 145 19 53	C 16S 1W12
212-10-10020-2028-3011-4007	CORDOVA B-4	60 28 39 145 23 40	C 16S 1W15
		60 29 52 145 18 58	C 16S 1W12
212-10-10020-2028-3011-4007-5007	CORDOVA B-4	60 28 44 145 23 41	C 16S 1W15
		60 30 0 145 21 1	C 16S 1W11
212-10-10030	CORDOVA B-5	60 27 10 145 31 40	C 16S 2W26
	CORDOVA C-4	60 33 0 145 28 22	C 15S 1W19
212-10-10030-2050	CORDOVA C-4	60 31 52 145 28 59	C 15S 1W31
		60 31 52 145 27 24	C 15S 1W31
212-10-10030-2070	CORDOVA C-4	60 32 14 145 28 52	C 15S 1W30
		60 32 41 145 27 52	C 15S 1W30
212-10-10030-2070-0010 Elsner, Lake	CORDOVA C-4	60 32 56 145 27 19	C 15S 1W20
212-10-10030-2070-3010	CORDOVA C-4	60 33 6 145 26 24	C 15S 1W20
		60 32 58 145 26 18	C 15S 1W20
212-10-10030-2070-3020	CORDOVA C-4	60 33 8 145 26 24	C 15S 1W20
		60 33 4 145 26 1	C 15S 1W20
212-10-10030-2070-3030	CORDOVA C-4	60 33 9 145 26 24	C 15S 1W20
		60 33 19 145 25 54	C 15S 1W20
212-10-10030-2070-3040	CORDOVA C-4	60 33 9 145 26 25	C 15S 1W20
		60 33 19 145 26 4	C 15S 1W20
212-10-10030-2090	CORDOVA C-4	60 33 0 145 28 22	C 15S 1W19
		60 34 13 145 25 40	C 15S 1W17
212-10-10040	CORDOVA B-5	60 27 49 145 38 51	C 16S 2W19
	CORDOVA C-4	60 33 0 145 28 23	C 15S 1W19
212-10-10050	CORDOVA B-5	60 28 10 145 41 5	C 16S 3W24
	CORDOVA C-5	60 30 35 145 39 43	C 16S 3W 1
212-10-10050-2010	CORDOVA B-5	60 28 51 145 40 12	C 16S 3W13
		60 30 0 145 34 47	C 16S 2W 9
212-10-10050-2020	CORDOVA B-5	60 29 42 145 39 55	C 16S 3W12
	CORDOVA C-4	60 33 39 145 29 44	C 15S 2W24
212-10-10060	CORDOVA B-5	60 28 35 145 44 15	C 16S 3W15
	CORDOVA C-5	60 31 57 145 38 35	C 15S 2W30

Stream/Lake	Map Sheet	Lat./Long.	Legal
212-10-10010-2011-3016	CORDOVA B-4	60 26 22 145 23 52	C 16S 1W33
		60 28 13 145 21 28	C 16S 1W23
212-10-10010-2021	CORDOVA B-4	60 25 22 145 22 20	C 17S 1W 3
		60 28 54 145 21 21	C 16S 1W14
212-10-10010-2031	CORDOVA B-4	60 25 30 145 19 52	C 17S 1W 1
		60 29 22 145 19 44	C 16S 1W12
212-10-10010-2041	CORDOVA B-4	60 26 38 145 16 12	C 16S 1E31
		60 29 6 145 15 23	C 16S 1E17
212-10-10010-2041-3010	CORDOVA B-4	60 27 19 145 17 33	C 16S 1E30
		60 28 2 145 18 6	C 16S 1E19
212-10-10010-2041-3015	CORDOVA B-4	60 27 16 145 17 44	C 16S 1E30
		60 28 14 145 19 7	C 16S 1W24
212-10-10010-2041-3015-4009	CORDOVA B-4	60 27 38 145 19 12	C 16S 1W24
		60 28 32 145 19 5	C 16S 1W13
212-10-10010-2041-3025	CORDOVA B-4	60 28 12 145 18 8	C 16S 1E19
		60 28 43 145 18 58	C 16S 1W13
212-10-10010-2041-3032	CORDOVA B-4	60 28 31 145 16 11	C 16S 1E19
		60 28 30 145 15 45	C 16S 1E20
212-10-10010-2047	CORDOVA B-4	60 26 55 145 15 50	C 16S 1E32
		60 27 34 145 16 28	C 16S 1E30
212-10-10010-2051	CORDOVA B-4	60 26 59 145 15 38	C 16S 1E32
		60 27 23 145 15 34	C 16S 1E29
212-10-10010-2061	CORDOVA B-4	60 26 10 145 12 41	C 16S 1E33
		60 27 9 145 10 27	C 16S 1E26
212-10-10010-2061-0010 Mckinley Lake	CORDOVA B-4	60 27 40 145 11 3	C 16S 1E27
212-10-10010-2061-3010 Salmon Creek	CORDOVA B-4	60 27 8 145 10 28	C 16S 1E26
		60 28 40 145 10 3	C 16S 1E23
212-10-10020	CORDOVA B-5	60 25 50 145 31 54	C 17S 2W 2
	CORDOVA B-4	60 28 26 145 24 23	C 16S 1W21
212-10-10020-2021	CORDOVA B-4	60 28 19 145 25 7	C 16S 1W21
	CORDOVA C-4	60 32 10 145 22 46	C 15S 1W27
212-10-10020-2028	CORDOVA B-4	60 28 26 145 24 24	C 16S 1W21
	CORDOVA C-4	60 30 34 145 17 43	C 16S 1E 6

Stream/Lake	Map Sheet	Lat./Long.	Legal
200-20-10110 2051-3023	CORDOVA B-1	60 22 38 144 5 27 60 22 21 144 4 32	C 17S 7E25 C 17S 8E30
200-20-10110-0010 Bering Lake	CORDOVA B-1	60 17 41 144 17 57	C 18S 6E23
200-20-10110-2030 Gandil River	CORDOVA B-1	60 16 4 144 10 31 60 18 25 144 0 46	C 18S 7E33 C 18S 8E16
200-20-10110-2030-0010	CORDOVA B-1	60 18 22 144 0 7	C 18S 8E16
200-20-10110-2030-3011	CORDOVA B-1	60 16 30 144 5 56 60 17 0 144 7 3	C 18S 7E36 C 18S 7E26
200-20-10110-2030-3021	CORDOVA B-1	60 18 2 144 6 17 60 18 29 144 6 22	C 18S 7E24 C 18S 7E13
200-20-10110-2030-3031	CORDOVA B-1	60 18 46 144 4 40 60 19 11 144 4 44	C 18S 8E18 C 18S 8E18
200-20-10110-2030-3037	CORDOVA B-1	60 18 55 144 3 56 60 19 11 144 3 56	C 18S 8E18 C 18S 8E18
200-20-10110-2030-3041	CORDOVA B-1	60 18 50 144 3 46 60 19 21 144 0 9	C 18S 8E18 C 18S 8E 9
200-20-10110-2032 Shepherd Creek	CORDOVA B-1	60 18 0 144 14 40 60 24 47 144 12 17	C 18S 7E19 C 17S 7E 8
200-20-10110-2032-0010 Charlotte, Lake	CORDOVA B-1	60 25 35 144 11 15	C 17S 7E 4
200-20-10110-2032-3020 Carbon Creek	CORDOVA B-1	60 22 21 144 13 13 60 23 4 144 11 44	C 17S 7E29 C 17S 7E21
200-20-10110-2032-3028 Maxwell Creek	CORDOVA B-1	60 24 29 144 12 29 60 24 30 144 10 49	C 17S 7E 8 C 17S 7E 9
200-20-10110-2051-3012 Clear Creek	CORDOVA B-1 BERING GLACIER	60 23 51 144 1 58 60 26 14 143 58 24	C 17S 8E17 C 16S 8E34
200-20-10110-2055 Dick Creek	CORDOVA B-1	60 19 30 144 18 26 60 22 43 144 19 41	C 18S 6E11 C 17S 6E22
212-10-10010 Alaganik Slough	CORDOVA B-4	60 24 47 145 29 44 60 26 10 145 12 40	C 17S 2W12 C 16S 1E33
212-10-10010-2011	CORDOVA B-4	60 25 1 145 28 41 60 28 43 145 21 38	C 17S 1W 6 C 16S 1W14

Stream/Lake	Map Sheet	Lat./Long.	Legal
200-10-10010	CORDOVA A-2	60 11 4 144 26 31	C 19S 5E36
Arvesta Creek		60 11 14 144 26 3	C 19S 5E36
200-10-10020	CORDOVA A-2	60 12 14 144 29 34	C 19S 5E27
Katalla River	CORDOVA B-2	60 16 34 144 25 59	C 18S 5E36
200-10-10020-2020	CORDOVA A-2	60 14 33 144 25 32	C 19S 6E 7
	CORDOVA B-2	60 15 32 144 24 51	C 19S 6E 6
200-10-10020-2027	CORDOVA B-2	60 15 16 144 26 10	C 19S 5E 1
		60 15 38 144 27 16	C 19S 5E 1
200-10-10020-2030	CORDOVA B-2	60 15 34 144 25 52	C 19S 5E 1
		60 15 41 144 24 59	C 19S 6E 6
200-10-10020-2033	CORDOVA B-2	60 15 48 144 26 2	C 18S 5E36
		60 16 16 144 27 12	C 18S 5E36
200-10-10030	CORDOVA A-2	60 11 0 144 34 45	C 19S 5E31
		60 11 6 144 34 33	C 19S 5E31
200-20-10020-0020	CORDOVA B-1	60 27 11 144 16 27	C 16S 6E26
200-20-10020-2080	CORDOVA B-1	60 24 45 144 21 22	C 17S 6E 9
		60 24 27 144 19 23	C 17S 6E10
200-20-10020-2080-0010	CORDOVA B-1	60 24 22 144 17 34	C 17S 6E14
Tokun, Lake			
200-20-10070	CORDOVA A-1	60 7 2 144 8 19	C 20S 7E26
Edwardes River	BERING GLACIER	60 10 25 143 55 38	C 20S 8E 1
200-20-10080	CORDOVA A-1	60 8 47 144 12 19	C 20S 7E17
Campbell River	BERING GLACIER	60 14 21 143 55 13	C 19S 8E12
200-20-10100	CORDOVA A-1	60 11 36 144 11 42	C 19S 7E28
Nichawak River	BERING GLACIER	60 16 8 143 57 50	C 18S 8E35
200-20-10110	CORDOVA A-1	60 11 37 144 11 44	C 19S 7E28
Bering River	CORDOVA B-1	60 21 51 144 0 0	C 17S 8E28
200-20-10110 2051	CORDOVA B-1	60 21 48 144 0 22	C 17S 8E33
Stillwater Creek		60 23 42 144 4 0	C 17S 8E18
200-20-10110 2051-0010	CORDOVA B-1	60 22 55 144 6 32	C 17S 7E24
Kushtaka Lake			
200-20-10110 2051-3016	CORDOVA B-1	60 23 52 144 2 35	C 17S 8E17
Trout Creek		60 24 28 144 3 33	C 17S 8E 7

USGS maps and the intent of the locational information is to avoid any ambiguity in referring to a specific stream or lake. Therefore, locations listed in the Catalog should be compared to the USGS maps and not to field surveyed or photo-extracted locations.

Lakes

Lakes are also listed in the Catalog on two lines. For example, Hidden Inlet Lake (in Southeast Alaska) is listed:

STREAM/LAKE	MAP SHEET	LAT./LONG	LEGAL
101-11-11000-0010	Prince Rupert D-2	54 59 15 130 24 1	C 79S100E30
Hidden Inlet Lake			

The first line shows:

1. the lake number (101-11-11000-0010);
2. the quadrangle name on which most or all of the lake occurs (Prince Rupert D-2);
3. the latitude and longitude of the approximate center point of the lake (54 degrees, 59 minutes, 15 seconds latitude and 130 degrees, 24 minutes, 1 second longitude);
4. the legal description of the approximate center of the lake, given by meridian (C= Copper River), range (79S) township (100E) and Section (11).

The second line gives the name of the lake, if known (Hidden Inlet Lake).

Lakes will not have mouths or upper points. Where a lakes occurs on several quadrangle maps, the quadrangle which contains the largest area of the lake will be listed.

The locational information (latitude-longitude and legal description) is taken from the U.S. Geological Survey quadrangle maps. Most of these quadrangles are now out of date, with many streams and portions of coastlines having been displaced. The maps may no longer accurately represent the true geographic location of the stream or lake. However, the locations provided in the Catalog are within the tolerances of the

INTERPRETATION OF THE CATALOG

Streams and Rivers

Each stream in the Catalog of Waters Important for the Spawning, Rearing or Migration of Anadromous Fish is listed on two lines. The first line contains the stream number and information about the location of the mouth of the stream. The second line lists the stream name (if known) and locates the upper point. Column headings occur at the top of each page. For example, the Salmon River (near Ketchikan) would be listed:

STREAM/LAKE	MAP SHEET	LAT./LONG	LEGAL
101-15-10500	Ketchikan D-1	55 54 30 130 1 39	C 69S100E11
Salmon River	Bradfield Canal A-1	56 1 33 130 4 15	C 67S 99E26

The first line gives:

1. the stream number (101-15-10500);
2. the quadrangle name containing the mouth of the stream (Ketchikan D-1);
3. the latitude-longitude of the mouth of the stream (55 degrees, 54 minutes, 30 seconds latitude, 130 degrees, 4 minutes, 15 seconds longitude);
4. the legal description of the stream mouth, given by meridian (C=Copper River), range (69S), township (100E), and section (11).

The second line gives:

1. the stream name, if known (Salmon River);
2. the quadrangle name containing the stream's upper point, if different from the quadrangle containing the mouth (Bradfield Canal A-1)
3. the latitude-longitude of the upper point;
4. the legal description of the upper point.

Region II

333 Raspberry Road
Anchorage, Alaska 99501

Region III

1300 College Road
Fairbanks, Alaska 99701

Pipeline Surveillance Office

1001 Noble Street, Suite 450
Fairbanks, Alaska 99701

13. "spawning" means deposition or fertilization of eggs, including preparation for deposition or fertilization.

8. "permittee" means the holder of a permit and includes anyone employed, contracted or assigned by the person to whom the permit was issued to conduct a land or water use operation;

9. "pollution" means causing alteration of a stream, river or lake to the extent that the water fails to meet the water quality standards of the Department of Environmental Conservation set forth in 18 AAC 70.010-110;

10. "portion of the streambed which is covered by ordinary high water" means the stream and the exposed stream bed and banks between the natural vegetation on both banks, except that if the stream is braided, the exposed stream bed and banks are delimited by the natural vegetation bordering the most distant channels;

11. "rearing" means the life phase of a fish from hatching until spawning, or any portion thereof;

12. "regional and area office" means the Alaska Department of Fish and Game, Habitat Division offices located as follows:

Region I

230 South Franklin Street
Room 301
Juneau, Alaska 99801

415 Main Street
Ketchikan, alaska 99901

Post Office Box 499
Sitka, Alaska 99835

Post Office Box 667
Petersburg, Alaska 99833

Stream/Lake	Map Sheet	Lat./Long.	Legal
226-20-16360	SEWARD A-4	60 10 27 148 10 5	S 1N 7E13
		60 10 25 148 9 30	S 1N 7E13
226-20-16370	SEWARD A-3	60 13 5 148 7 3	S 2N 8E31
		60 12 43 148 7 4	S 1N 8E 6
226-30-16810	SEWARD A-3	60 12 36 147 45 29	S 1N 10E 5
		60 12 42 147 45 4	S 1N 10E 5
226-30-16820	SEWARD B-3	60 15 40 147 46 12	S 2N 10E18
		60 15 46 147 46 48	S 2N 10E18
226-30-16840	SEWARD B-2	60 19 36 147 41 9	S 3N 10E27
		60 19 19 147 41 21	S 3N 10E27
226-30-16850	SEWARD B-2	60 20 43 147 40 23	S 3N 10E14
		60 21 5 147 40 12	S 3N 10E14
226-30-16880	SEWARD B-2	60 24 55 147 39 8	S 4N 10E26
		60 25 15 147 38 40	S 4N 10E24
226-30-16880-0010 Otter Lake	SEWARD B-2	60 25 22 147 38 17	S 4N 10E24
226-40-16500	SEWARD A-4	60 10 51 148 7 36	S 1N 8E18
		60 10 46 148 8 41	S 1N 7E13
226-40-16550	SEWARD A-3	60 7 33 148 7 16	S 1S 8E 5
		60 7 28 148 7 30	S 1S 8E 5
226-40-16557	SEWARD A-3	60 7 5 148 6 51	S 1S 8E 5
		60 6 46 148 7 5	S 1S 8E 5
226-40-16560	SEWARD A-3	60 7 5 148 6 42	S 1S 8E 5
		60 6 45 148 6 46	S 1S 8E 5
226-40-16580	SEWARD A-3	60 6 30 148 5 40	S 1S 8E 9
		60 6 11 148 5 49	S 1S 8E 9
226-40-16600	SEWARD A-3	60 5 57 148 0 5	S 1S 8E12
		60 5 29 148 0 0	S 1S 8E13
226-40-16602	SEWARD A-3	60 6 3 147 59 50	S 1S 8E12
		60 5 54 147 59 34	S 1S 8E12
226-40-16604	SEWARD A-3	60 6 17 147 59 30	S 1S 8E12
		60 6 0 147 59 12	S 1S 8E12
226-40-16610	SEWARD A-3	60 6 30 147 57 55	S 1S 9E 7
		60 6 6 147 58 15	S 1S 9E 7

Stream/Lake	Map Sheet	Lat./Long.	Legal
226-20-16180	SEWARD B-3	60 22 18 147 59 35	S 3N 8E12
		60 21 55 147 59 55	S 3N 8E11
226-20-16190	SEWARD B-3	60 21 5 148 1 30	S 3N 8E14
		60 20 40 148 1 12	S 3N 8E14
226-20-16200	SEWARD B-3	60 21 36 143 4 57	S 3N 8E 9
		60 21 19 148 4 26	S 3N 8E16
226-20-16210	SEWARD B-3	60 20 37 148 5 8	S 3N 8E17
		60 20 21 148 4 37	S 3N 8E21
226-20-16230	SEWARD B-3	60 20 13 148 6 2	S 3N 8E20
		60 19 40 148 6 9	S 3N 8E29
226-20-16240	SEWARD B-3	60 19 2 148 7 9	S 3N 8E30
		60 18 33 148 7 16	S 3N 8E31
226-20-16250	SEWARD B-3	60 17 42 148 6 42	S 2N 8E 5
		60 17 49 148 5 55	S 2N 8E 5
226-20-16260	SEWARD B-3	60 16 41 148 2 43	S 2N 8E10
		60 17 4 148 2 42	S 2N 8E10
226-20-16270	SEWARD B-3	60 17 36 148 1 32	S 2N 8E 2
		60 18 2 148 1 36	S 3N 8E34
226-20-16280	SEWARD B-3	60 19 57 148 0 43	S 3N 8E23
		60 19 41 148 1 21	S 3N 8E26
226-20-16290	SEWARD A-4	60 13 52 148 15 43	S 2N 7E29
		60 13 17 148 16 24	S 2N 7E32
226-20-16300	SEWARD A-4	60 12 19 148 17 47	S 1N 7E 6
		60 12 30 148 18 43	S 1N 7E 6
226-20-16310	SEWARD A-4	60 12 12 148 17 10	S 1N 7E 5
		60 12 3 148 16 35	S 1N 7E 5
226-20-16320	SEWARD A-4	60 12 53 148 12 33	S 2N 7E34
		60 12 20 148 12 51	S 1N 7E 3
226-20-16330	SEWARD A-4	60 9 31 148 13 4	S 1N 7E22
		60 9 50 148 13 30	S 1N 7E22
226-20-16340	SEWARD A-4	60 9 2 148 12 54	S 1N 7E27
		60 8 29 148 13 36	S 1N 7E27
226-20-16350	SEWARD A-4	60 10 1 148 10 31	S 1N 7E23
		60 9 51 148 9 47	S 1N 7E24

Stream/Lake	Map Sheet	Lat./Long.	Legal
226-10-16920	SEWARD B-3	60 26 25 147 47 6	S 4N 10E18
		60 26 11 147 47 25	S 4N 10E18
226-20-16010	SEWARD B-3	60 24 52 148 3 55	S 4N 8E28
		60 25 11 148 3 16	S 4N 8E22
226-20-16020	SEWARD B-3	60 25 6 148 5 53	S 4N 8E20
		60 25 27 148 6 2	S 4N 8E20
226-20-16030	SEWARD B-4	60 24 3 148 10 14	S 4N 7E35
		60 24 19 148 10 41	S 4N 7E26
226-20-16030-0010	SEWARD B-4	60 24 33 148 10 42	S 4N 7E26
226-20-16040	SEWARD B-4	60 22 40 148 8 56	S 3N 7E 1
		60 22 24 148 9 56	S 3N 7E 1
226-20-16050	SEWARD B-4	60 22 12 148 8 15	S 3N 8E 7
		60 22 0 148 9 5	S 3N 7E12
226-20-16075	SEWARD B-4	60 21 50 148 12 30	S 3N 7E10
		60 22 3 148 12 26	S 3N 7E10
226-20-16080	SEWARD B-4	60 21 47 143 14 20	S 3N 7E 9
		60 25 16 148 14 13	S 4N 7E21
226-20-16080-0010	SEWARD B-4	60 23 56 148 14 11	S 4N 7E33
226-20-16080-0020	SEWARD B-4	60 24 36 148 14 54	S 4N 7E28
226-20-16090	SEWARD B-4	60 21 58 148 14 33	S 3N 7E 9
		60 22 19 148 14 50	S 3N 7E 9
226-20-16100	SEWARD B-4	60 21 47 148 15 47	S 3N 7E 8
		60 21 55 143 16 27	S 3N 7E 8
226-20-16110	SEWARD B-4	60 21 30 148 15 56	S 3N 7E 8
Jackpot Creek		60 21 11 148 17 4	S 3N 7E17
226-20-16120	SEWARD B-4	60 21 24 148 15 38	S 3N 7E17
		60 20 54 148 15 58	S 3N 7E17
226-20-16130	SEWARD B-4	60 19 34 148 16 34	S 3N 7E29
		60 20 10 148 18 47	S 3N 7E19
226-20-16130-2009	SEWARD B-4	60 19 6 148 16 53	S 3N 7E29
		60 18 11 148 16 30	S 3N 7E32

Stream/Lake	Map Sheet	Lat./Long.	Legal
224-40-14960	SEWARD B-4	60 28 39 148 11 12 60 28 23 148 11 22	S 5N 7E35 S 4N 7E 2
224-40-14970	SEWARD B-4	60 30 0 148 10 47 60 29 25 148 10 36	S 5N 7E26 S 5N 7E26
224-40-14980	SEWARD B-4	60 29 55 148 10 11 60 29 34 148 10 0	S 5N 7E26 S 5N 7E26
224-40-14985	SEWARD B-4	60 29 38 148 9 13 60 28 53 148 8 38	S 5N 7E25 S 5N 7E36
224-40-14988	SEWARD C-4	60 32 54 148 9 42 60 32 59 148 9 26	S 5N 7E 2 S 5N 7E 1
225-20-15030	SEWARD C-3	60 31 11 148 5 31 60 31 4 148 5 37	S 5N 8E17 S 5N 3E17
225-30-15060	SEWARD B-3	60 29 30 147 58 18 60 29 57 147 59 0	S 5N 8E25 S 5N 8E26
225-30-15070	SEWARD B-3	60 28 28 147 59 41 60 29 17 148 0 36	S 5N 8E35 S 5N 8E35
225-30-15090	SEWARD B-3	60 27 47 148 3 6 60 28 6 148 2 57	S 4N 8E 3 S 4N 8E 3
225-30-15100	SEWARD B-3	60 27 43 148 4 22 60 28 3 148 3 59	S 4N 8E 4 S 4N 8E 4
225-30-15106	SEWARD B-3	60 27 29 148 5 35 60 27 48 148 6 9	S 4N 8E 8 S 4N 8E 5
225-30-15110 Eshamy Creek	SEWARD B-3	60 27 12 148 5 53 60 27 9 148 6 18	S 4N 8E 8 S 4N 8E 8
225-30-15110-0010 Eshamy Lake	SEWARD B-3	60 26 59 148 6 58	S 4N 8E 7
225-30-15120	SEWARD B-3	60 26 56 148 3 12 60 26 45 148 3 11	S 4N 8E10 S 4N 8E10
225-30-15150	SEWARD B-3	60 26 50 147 58 28 60 26 38 147 58 16	S 4N 8E12 S 4N 8E13
226-10-16890	SEWARD B-2	60 27 35 147 40 19 60 27 24 147 40 26	S 4N 10E 2 S 4N 10E11
226-10-16910	SEWARD B-2	60 25 57 147 43 47 60 25 52 147 43 43	S 4N 10E16 S 4N 10E16

Stream/Lake	Map Sheet	Lat./Long.	Legal
224-40-14830	SEWARD C-4	60 33 54 148 17 54	S 6N 7E31
		60 34 3 148 18 24	S 6N 6E36
224-40-14840	SEWARD C-4	60 33 58 148 20 28	S 6N 6E35
		60 34 13 148 20 33	S 6N 6E35
224-40-14850	SEWARD C-4	60 35 46 148 23 47	S 6N 6E21
		60 36 5 148 23 12	S 6N 6E22
224-40-14860	SEWARD C-4	60 34 24 148 28 27	S 6N 6E31
		60 34 55 148 27 49	S 6N 6E30
224-40-14867	SEWARD B-5	60 27 29 148 42 44	S 4N 4E11
		60 27 17 148 43 40	S 4N 4E10
224-40-14868	SEWARD B-5	60 27 28 148 42 43	S 4N 4E11
		60 27 12 148 43 34	S 4N 4E10
224-40-14870	SEWARD B-5	60 27 9 148 42 18	S 4N 4E11
Kings River		60 27 28 148 46 56	S 4N 4E 8
224-40-14880	SEWARD B-5	60 26 41 148 42 23	S 4N 4E14
Nellie Juan River		60 25 15 148 43 23	S 4N 4E22
224-40-14890	SEWARD B-5	60 27 34 148 38 35	S 4N 5E 6
		60 27 13 148 38 55	S 4N 5E 7
224-40-14900	SEWARD C-4	60 31 21 148 26 49	S 5N 6E17
		60 31 4 148 27 48	S 5N 6E18
224-40-14905	SEWARD C-4	60 31 1 148 26 6	S 5N 6E17
		60 30 41 148 27 17	S 5N 6E19
224-40-14915	SEWARD B-4	60 28 54 148 13 43	S 5N 7E33
		60 29 6 148 13 37	S 5N 7E33
224-40-14920	SEWARD B-4	60 29 45 148 14 25	S 5N 7E28
		60 30 0 148 14 17	S 5N 7E28
224-40-14930	SEWARD C-4	60 31 3 148 13 28	S 5N 7E16
		60 30 29 148 13 7	S 5N 7E21
224-40-14935	SEWARD C-4	60 31 42 148 13 10	S 5N 7E16
		60 31 25 148 13 7	S 5N 7E16
224-40-14940	SEWARD B-4	60 29 57 148 11 19	S 5N 7E27
		60 29 43 148 12 22	S 5N 7E27
224-40-14950	SEWARD B-4	60 29 2 148 11 31	S 5N 7E34
		60 29 7 148 11 56	S 5N 7E34

Stream/Lake	Map Sheet	Lat./Long.	Legal
224-30-14700	SEWARD C-4	60 44 18 148 14 54	S 8N 7E32
		60 44 19 148 15 19	S 8N 7E32
224-30-14705	SEWARD C-4	60 43 53 148 14 59	S 7N 7E 5
		60 43 36 148 15 34	S 7N 7E 5
224-30-14710	SEWARD C-4	60 43 34 148 15 4	S 7N 7E 5
		60 43 22 148 15 36	S 7N 7E 5
224-30-14720	SEWARD C-4	60 42 53 148 15 21	S 7N 7E 8
		60 42 52 148 15 34	S 7N 7E 8
224-30-14730	SEWARD C-4	60 41 49 148 15 51	S 7N 7E17
		60 42 6 148 15 58	S 7N 7E17
224-30-14750	SEWARD C-4	60 41 7 148 16 56	S 7N 7E19
		60 41 2 148 17 30	S 7N 7E19
224-30-14760	SEWARD C-4	60 40 32 148 17 31	S 7N 7E30
		60 39 9 148 18 35	S 7N 6E36
224-30-14760-0010 Shrode, Lake	SEWARD C-4	60 39 13 148 19 13	S 7N 6E36
224-30-14770	SEWARD C-4	60 38 11 148 12 11	S 6N 7E 3
		60 38 26 148 12 9	S 6N 7E 3
224-30-14780	SEWARD C-4	60 37 48 148 12 26	S 6N 7E10
		60 38 2 148 12 57	S 6N 7E 3
224-30-14790	SEWARD C-4	60 37 34 148 12 20	S 6N 7E10
		60 36 57 148 12 36	S 6N 7E15
224-30-14800	SEWARD C-4	60 39 36 148 10 54	S 7N 7E35
		60 39 35 148 10 44	S 7N 7E35
224-30-14810	SEWARD C-4	60 40 20 148 12 12	S 7N 7E27
		60 40 21 148 11 55	S 7N 7E27
224-30-14850	SEWARD C-4	60 43 5 148 13 0	S 7N 7E10
		60 42 52 148 12 12	S 7N 7E10
224-30-14860	SEWARD C-4	60 43 20 148 13 8	S 7N 7E 4
		60 43 34 148 12 53	S 7N 7E 3
224-40-14800	SEWARD C-4	60 35 50 148 15 1	S 6N 7E20
		60 36 18 148 14 47	S 6N 7E17
224-40-14810	SEWARD C-4	60 35 6 148 16 3	S 6N 7E29
		60 35 4 148 16 14	S 6N 7E29

Stream/Lake	Map Sheet	Lat./Long.	Legal
224-10-14540	SEWARD C-4	60 43 3 148 24 50	S 7N 6E 9
		60 42 18 143 25 45	S 7N 6E 8
224-10-14540-2002	SEWARD C-4	60 43 4 148 24 49	S 7N 6E 9
		60 43 12 148 25 23	S 7N 6E 5
224-10-14540-2005	SEWARD C-4	60 43 2 148 25 10	S 7N 6E 9
		60 42 41 148 25 31	S 7N 6E 8
224-10-14540-2006	SEWARD C-4	60 43 3 148 24 51	S 7N 6E 9
		60 42 58 148 25 33	S 7N 6E 8
224-10-14550	SEWARD C-4	60 42 4 148 23 43	S 7N 6E16
		60 40 48 148 25 30	S 7N 6E20
224-10-14570	SEWARD C-4	60 39 27 148 25 46	S 7N 6E32
		60 39 37 148 25 44	S 7N 6E32
224-10-14580	SEWARD C-4	60 39 6 148 26 46	S 7N 6E32
		60 39 20 148 27 56	S 7N 6E31
224-10-14590	SEWARD C-4	60 38 49 148 26 40	S 7N 6E32
		60 39 13 148 28 15	S 7N 6E31
224-10-14600	SEWARD C-4	60 37 33 148 25 56	S 6N 6E 8
		60 37 12 148 26 25	S 6N 6E 8
224-10-14600-2006	SEWARD C-4	60 37 25 148 26 3	S 6N 6E 8
		60 37 29 148 26 22	S 6N 6E 8
224-10-14610	SEWARD C-4	60 36 59 148 25 39	S 6N 6E17
		60 36 30 148 25 16	S 6N 6E16
224-10-14610-2005	SEWARD C-4	60 36 54 148 25 23	S 6N 6E17
		60 37 1 148 25 7	S 6N 6E16
224-10-14630	SEWARD C-4	60 38 52 148 23 30	S 7N 6E34
		60 38 40 148 23 29	S 6N 6E 3
224-10-14640	SEWARD C-4	60 38 40 148 21 28	S 6N 6E 2
		60 38 23 148 21 26	S 6N 6E 2
224-10-14650	SEWARD C-4	60 39 25 148 20 37	S 7N 6E35
		60 39 48 148 20 15	S 7N 6E26
224-10-14660	SEWARD C-4	60 39 55 148 21 14	S 7N 6E26
		60 40 5 148 20 56	S 7N 6E26
224-10-14690	SEWARD C-4	60 44 19 148 17 0	S 8N 7E31
		60 44 27 148 16 20	S 8N 7E32

Stream/Lake	Map Sheet	Lat./Long.	Legal
224-10-14330	SEWARD D-4	60 48 47 148 20 16	S 8N 6E 2
		60 48 53 148 20 43	S 8N 6E 2
224-10-14340	SEWARD D-4	60 48 38 148 20 45	S 8N 6E 2
		60 48 41 148 21 5	S 8N 6E 2
224-10-14350	SEWARD D-4	60 49 45 148 25 4	S 9N 6E32
		60 49 49 148 24 50	S 9N 6E32
224-10-14375	SEWARD D-5	60 49 33 148 35 11	S 9N 5E33
		60 49 45 148 34 26	S 9N 5E33
224-10-14380	SEWARD D-5	60 48 55 148 37 11	S 8N 5E 5
Billings Creek		60 50 25 148 36 4	S 9N 5E29
224-10-14400	SEWARD D-5	60 46 43 148 42 42	S 8N 4E14
		60 46 28 148 43 49	S 8N 4E22
224-10-14410	SEWARD D-5	60 46 41 148 41 35	S 8N 4E14
		60 46 31 148 41 28	S 8N 4E23
224-10-14420	SEWARD D-5	60 46 46 148 39 23	S 8N 4E13
		60 46 40 148 39 31	S 8N 4E13
224-10-14440	SEWARD D-5	60 47 27 148 33 52	S 8N 5E15
		60 47 22 148 34 6	S 8N 5E16
224-10-14450	SEWARD D-5	60 47 5 148 33 55	S 8N 5E15
		60 46 44 148 34 41	S 8N 5E16
224-10-14460	SEWARD D-5	60 46 50 148 34 9	S 8N 5E16
		60 46 36 148 34 26	S 8N 5E21
224-10-14465	SEWARD D-5	60 48 12 148 30 30	S 8N 5E12
		60 47 44 148 30 41	S 8N 5E11
224-10-14470	SEWARD D-4	60 48 14 148 29 9	S 8N 5E12
		60 48 1 148 29 16	S 8N 5E12
224-10-14480	SEWARD C-5	60 42 17 148 40 39	S 7N 4E13
		60 42 11 148 41 18	S 7N 4E14
224-10-14490	SEWARD C-5	60 42 7 148 40 33	S 7N 4E13
		60 42 4 148 41 24	S 7N 4E14
224-10-14510	SEWARD D-4	60 45 32 148 28 25	S 8N 6E30
		60 45 4 148 29 0	S 8N 5E25
224-10-14520	SEWARD D-4	60 45 18 148 27 11	S 8N 6E30
	SEWARD C-4	60 44 44 148 27 4	S 8N 6E32

Stream/Lake	Map Sheet	Lat./Long.	Legal
224-10-14160	SEWARD D-4	60 57 36 148 12 39	S 10N 7E16
		60 57 49 148 12 44	S 10N 7E16
224-10-14170	SEWARD D-4	60 57 37 148 14 19	S 10N 7E17
Hobo Creek		60 58 54 148 16 5	S 10N 7E 6
224-10-14180	SEWARD D-4	60 56 43 148 16 1	S 10N 7E19
		60 56 57 148 15 36	S 10N 7E20
224-10-14190	SEWARD D-4	60 57 42 148 18 11	S 10N 6E13
		60 57 52 148 17 38	S 10N 6E13
224-10-14200	SEWARD D-4	60 57 49 148 18 25	S 10N 6E13
		60 58 17 148 18 5	S 10N 6E12
224-10-14210	SEWARD D-4	60 57 14 148 19 41	S 10N 6E14
		60 57 27 148 20 5	S 10N 6E14
224-10-14210-2005	SEWARD D-4	60 57 9 148 20 7	S 10N 6E14
		60 57 6 148 20 17	S 10N 6E14
224-10-14220	SEWARD D-4	60 57 6 148 19 31	S 10N 6E14
		60 56 29 148 21 24	S 10N 6E22
224-10-14250	SEWARD D-4	60 54 38 148 18 54	S 10N 6E36
Hummer Creek		60 55 0 148 19 59	S 10N 6E35
224-10-14255	SEWARD D-4	60 54 23 148 19 4	S 9N 6E 1
		60 54 11 148 19 49	S 9N 6E 2
224-10-14255-2005	SEWARD D-4	60 54 11 148 19 28	S 9N 6E 2
		60 54 3 148 19 44	S 9N 6E 2
224-10-14260	SEWARD D-4	60 52 57 148 17 57	S 9N 6E12
		60 52 41 148 17 54	S 9N 6E13
224-10-14270	SEWARD D-4	60 52 7 148 18 30	S 9N 6E13
		60 52 17 148 18 39	S 9N 6E13
224-10-14280	SEWARD D-4	60 51 40 148 18 26	S 9N 6E24
		60 51 24 148 18 36	S 9N 6E24
224-10-14290	SEWARD D-4	60 51 21 148 21 48	S 9N 6E22
		60 51 31 148 21 23	S 9N 6E22
224-10-14300	SEWARD D-4	60 51 39 148 23 2	S 9N 6E21
		60 52 10 148 22 35	S 9N 6E15
224-10-14320	SEWARD D-4	60 50 55 148 24 36	S 9N 6E28
		60 51 57 148 25 50	S 9N 6E17

Stream/Lake	Map Sheet	Lat./Long.	Legal
223-20-10033	SEWARD D-3	60 54 18 147 56 35	S 9N 8E 1
		60 54 36 147 57 1	S 10N 8E36
223-20-10040	SEWARD D-3	60 54 52 147 58 45	S 10N 8E35
		60 55 18 147 58 41	S 10N 8E26
223-20-10050	SEWARD D-3	60 55 32 148 1 9	S 10N 8E27
		60 55 42 148 0 30	S 10N 8E27
223-20-10055	SEWARD D-3	60 55 47 148 1 25	S 10N 8E27
		60 55 55 148 0 59	S 10N 8E27
223-20-10058	SEWARD D-3	60 56 7 148 1 52	S 10N 8E28
		60 56 19 148 1 5	S 10N 8E22
223-20-10070	SEWARD D-3	60 55 19 148 4 24	S 10N 8E29
		60 55 16 148 4 5	S 10N 8E32
223-30-12910	SEWARD D-3	60 52 7 147 48 43	S 9N 9E14
		60 51 43 147 49 14	S 9N 9E22
223-30-13220 Coghill River	ANCHORAGE A-3	61 4 25 147 54 28	S 11N 9E 5
		61 7 43 147 45 38	S 12N 9E13
223-30-13220-0010 Coghill Lake	ANCHORAGE A-3	61 5 44 147 48 55	S 12N 9E26
223-30-13225	ANCHORAGE A-3	61 4 20 147 54 12	S 11N 9E 5
		61 4 11 147 52 53	S 11N 9E 5
223-30-13236 Avery River	SEWARD D-3	60 59 47 147 57 42	S 11N 8E36
		60 59 34 147 57 44	S 10N 8E 1
223-30-13242	SEWARD D-3	60 58 4 147 59 37	S 10N 8E11
		60 58 5 147 59 2	S 10N 8E11
223-30-13244	SEWARD D-3	60 57 57 147 59 52	S 10N 8E10
		60 57 42 147 59 24	S 10N 8E14
224-10-14020	ANCHORAGE A-3	61 2 15 148 4 53	S 11N 8E17
		61 3 19 148 3 16	S 11N 8E 9
224-10-14140	SEWARD D-4	60 59 30 148 11 44	S 10N 7E 3
		60 59 51 148 11 53	S 11N 7E34
224-10-14140-2006	SEWARD D-4	60 59 42 148 11 44	S 11N 7E34
		60 59 52 148 11 37	S 11N 7E34
224-10-14150	SEWARD D-4	60 58 18 148 11 41	S 10N 7E10
		60 58 22 148 12 3	S 10N 7E10

Stream/Lake	Map Sheet	Lat./Long.	Legal
222-40-12960	SEWARD C-2	60 39 18 147 25 53	S 7N 11E36
		60 39 10 147 25 25	S 7N 12E31
222-40-12970	SEWARD C-2	60 41 24 147 22 59	S 7N 12E20
		60 41 18 147 22 45	S 7N 12E20
222-50-12410	ANCHORAGE A-2	61 0 56 147 30 59	S 11N 11E28
		61 1 7 147 30 26	S 11N 11E28
222-50-12420	ANCHORAGE A-2	61 2 52 147 31 5	S 11N 11E16
		61 3 12 147 29 10	S 11N 11E10
222-50-12420-0010	ANCHORAGE A-2	61 3 0 147 29 51	S 11N 11E16
222-50-12440	ANCHORAGE A-2	61 4 7 147 28 51	S 11N 11E 3
		61 5 38 147 24 30	S 12N 11E36
222-50-12440-0010 Miners Lake	ANCHORAGE A-2	61 4 58 147 26 22	S 12N 11E35
222-50-12550 Miners Creek	ANCHORAGE A-2	61 3 49 147 33 50	S 11N 11E 7
		61 3 46 147 34 43	S 11N 11E 7
222-50-12565	ANCHORAGE A-2	61 1 27 147 39 6	S 11N 10E22
		61 1 53 147 39 1	S 11N 10E22
222-50-12570	ANCHORAGE A-2	61 1 24 147 39 43	S 11N 10E22
		61 2 12 147 40 42	S 11N 10E21
222-50-12580	ANCHORAGE A-2	61 0 44 147 40 28	S 11N 10E28
	SEWARD D-2	60 59 33 147 42 41	S 10N 10E 5
222-50-12600	SEWARD D-2	60 58 35 147 36 44	S 10N 10E12
		60 58 42 147 37 0	S 10N 10E11
223-20-10010	SEWARD D-3	60 51 57 147 54 19	S 9N 9E17
		60 51 53 147 53 38	S 9N 9E17
223-20-10020	SEWARD D-3	60 53 25 147 55 1	S 9N 9E 7
		60 53 42 147 54 32	S 9N 9E 6
223-20-10024	SEWARD D-3	60 54 12 147 55 48	S 9N 9E 6
		60 54 5 147 55 7	S 9N 9E 6
223-20-10027	SEWARD D-3	60 54 25 147 55 48	S 10N 9E31
		60 54 33 147 55 22	S 10N 9E31
223-20-10030	SEWARD D-3	60 54 22 147 56 15	S 9N 9E 6
		60 54 39 147 56 17	S 10N 8E36

Stream/Lake	Map Sheet	Lat./Long.	Legal
222-30-12780	SEWARD D-2	60 55 37 147 43 9	S 10N 10E29
		60 55 35 147 41 42	S 10N 10E28
222-30-12790	SEWARD D-2	60 56 24 147 41 36	S 10N 10E21
		60 56 24 147 40 56	S 10N 10E21
222-30-12790-2008	SEWARD D-2	60 56 24 147 41 5	S 10N 10E21
		60 56 17 147 41 4	S 10N 10E21
222-30-12810	SEWARD D-2	60 56 34 147 43 49	S 10N 10E20
		60 57 5 147 43 33	S 10N 10E17
222-30-12820	SEWARD D-2	60 56 14 147 44 55	S 10N 10E19
	SEWARD D-3	60 56 42 147 46 26	S 10N 9E24
222-30-12825	SEWARD D-3	60 56 6 147 45 13	S 10N 10E30
		60 56 7 147 46 11	S 10N 9E25
222-30-12830	SEWARD D-3	60 55 21 147 45 14	S 10N 10E30
		60 55 27 147 45 53	S 10N 9E25
222-30-12840	SEWARD D-3	60 55 12 147 48 3	S 10N 9E35
		60 55 19 147 48 7	S 10N 9E26
222-30-12850	SEWARD D-3	60 54 45 147 48 24	S 10N 9E35
		60 54 14 147 48 49	S 9N 9E 2
222-30-12870	SEWARD D-3	60 52 34 147 48 4	S 9N 9E14
		60 52 41 147 47 59	S 9N 9E14
222-30-12880	SEWARD D-3	60 52 44 147 49 4	S 9N 9E11
		60 52 51 147 49 4	S 9N 9E11
222-30-12890	SEWARD D-3	60 52 38 147 49 49	S 9N 9E15
		60 52 46 147 50 52	S 9N 9E10
222-30-12930	SEWARD C-3	60 42 3 147 57 26	S 7N 8E13
		60 41 51 147 57 29	S 7N 8E13
222-30-12950	SEWARD C-3	60 41 22 147 54 22	S 7N 9E20
		60 41 12 147 54 23	S 7N 9E20
222-30-12955	SEWARD C-3	60 41 47 147 54 26	S 7N 9E17
		60 41 52 147 54 6	S 7N 9E17
222-30-12960	SEWARD C-3	60 41 57 147 54 57	S 7N 9E17
		60 42 7 147 55 2	S 7N 9E17
222-30-12965	SEWARD C-3	60 41 47 147 55 1	S 7N 9E17
		60 41 53 147 55 20	S 7N 9E17

Stream/Lake	Map Sheet	Lat./Long.	Legal
222-20-12638	SEWARD D-2	60 57 36 147 40 22	S 10N 10E16
		60 57 43 147 40 10	S 10N 10E15
222-20-12640	SEWARD D-2	60 57 31 147 40 53	S 10N 10E16
		60 57 55 147 43 33	S 10N 10E 8
222-20-12640-2020	SEWARD D-2	60 57 45 147 42 29	S 10N 10E17
		60 57 59 147 42 30	S 10N 10E 8
222-20-12642	SEWARD D-2	60 57 20 147 40 51	S 10N 10E16
		60 57 19 147 41 7	S 10N 10E16
222-20-12643	SEWARD D-2	60 57 14 147 40 48	S 10N 10E16
		60 57 13 147 41 8	S 10N 10E16
222-20-12644	SEWARD D-2	60 57 6 147 40 51	S 10N 10E16
		60 57 8 147 41 11	S 10N 10E16
222-20-12647	SEWARD D-2	60 56 57 147 39 6	S 10N 10E22
		60 56 49 147 39 13	S 10N 10E22
222-20-12650	SEWARD D-2	60 57 1 147 36 44	S 10N 10E13
		60 56 29 147 36 59	S 10N 10E23
222-20-12654	SEWARD D-2	60 55 12 147 36 50	S 10N 10E35
		60 55 19 147 37 7	S 10N 10E26
222-20-12659	SEWARD D-2	60 52 29 147 36 42	S 9N 10E13
		60 52 41 147 37 2	S 9N 10E14
222-20-12660	SEWARD D-2	60 52 12 147 36 48	S 9N 10E14
		60 52 11 147 38 17	S 9N 10E14
222-20-12690	SEWARD D-2	60 51 5 147 37 15	S 9N 10E23
		60 51 16 147 37 20	S 9N 10E23
222-30-12730	SEWARD D-2	60 54 8 147 39 3	S 9N 10E 3
		60 54 17 147 39 22	S 9N 10E 3
222-30-12738	SEWARD D-2	60 53 35 147 40 51	S 9N 10E 4
		60 54 0 147 40 42	S 9N 10E 4
222-30-12744	SEWARD D-2	60 53 13 147 42 12	S 9N 10E 8
		60 53 32 147 42 42	S 9N 10E 8
222-30-12750	SEWARD D-2	60 54 19 147 42 34	S 9N 10E 5
		60 54 24 147 41 23	S 9N 10E 4
222-30-12770	SEWARD D-2	60 55 17 147 43 16	S 10N 10E29
		60 55 30 147 42 8	S 10N 10E29

Stream/Lake	Map Sheet	Lat./Long.	Legal
222-10-12210	SEWARD D-1	60 55 57 147 19 42	S 10N 12E28
		60 56 4 147 20 31	S 10N 12E28
222-10-12218	SEWARD D-1	60 54 10 147 19 39	S 9N 12E 4
		60 54 8 147 20 58	S 9N 12E 5
222-20-12242	SEWARD D-2	60 54 1 147 22 46	S 9N 12E 6
	SEWARD D-1	60 54 17 147 22 12	S 9N 12E 5
222-20-12250	SEWARD D-2	60 54 34 147 23 39	S 10N 12E31
		60 54 42 147 23 24	S 10N 12E31
222-20-12270	SEWARD D-2	60 56 5 147 23 7	S 10N 12E30
	SEWARD D-1	60 56 30 147 21 56	S 10N 12E20
222-20-12280	SEWARD D-2	60 57 49 147 23 12	S 10N 12E18
		60 57 53 147 22 46	S 10N 12E18
222-20-12290	SEWARD D-1	60 58 36 147 22 22	S 10N 12E 8
		60 58 44 147 21 32	S 10N 12E 8
222-20-12294	SEWARD D-2	60 58 43 147 22 49	S 10N 12E 7
		60 59 7 147 22 30	S 10N 12E 5
222-20-12320	ANCHORAGE A-2	61 0 7 147 24 34	S 11N 11E36
		61 0 0 147 24 31	S 11N 11E36
222-20-12330	ANCHORAGE A-2	61 0 15 147 24 12	S 11N 12E31
		61 0 3 147 22 34	S 11N 12E32
222-20-12335	ANCHORAGE A-2	61 0 20 147 24 8	S 11N 12E31
		61 0 42 147 23 10	S 11N 12E30
222-20-12338	ANCHORAGE A-2	61 0 51 147 24 14	S 11N 12E30
		61 1 2 147 23 15	S 11N 12E30
222-20-12338-2005	ANCHORAGE A-2	61 0 53 147 24 0	S 11N 12E30
		61 1 9 147 23 38	S 11N 12E30
222-20-12340	ANCHORAGE A-2	61 1 6 147 24 53	S 11N 11E25
		61 2 10 147 22 30	S 11N 12E20
222-20-12350	ANCHORAGE A-2	61 0 27 147 28 40	S 11N 11E34
		61 0 27 147 28 15	S 11N 11E34
222-20-12355	ANCHORAGE A-2	61 0 55 147 28 57	S 11N 11E27
		61 1 7 147 28 34	S 11N 11E27
222-20-12360	SEWARD D-2	61 0 0 147 29 12	S 11N 11E34
		60 59 37 147 29 49	S 11N 11E33

Stream/Lake	Map Sheet	Lat./Long.	Legal
222-10-12050	SEWARD D-1	60 59 17 147 10 9	C 10S 11W22
		60 59 50 147 10 8	C 10S 11W15
222-10-12080	SEWARD D-1	60 56 59 147 10 45	C 11S 11W 4
		60 57 12 147 10 5	C 10S 11W34
222-10-12090	SEWARD D-1	60 56 54 147 11 30	C 11S 11W 4
		60 57 31 147 11 41	C 10S 11W33
222-10-12100	SEWARD D-1	60 57 10 147 12 55	C 10S 11W32
		60 57 28 147 11 53	C 10S 11W33
222-10-12130	SEWARD D-1	60 59 56 147 12 26	C 10S 11W17
	ANCHORAGE A-1	61 0 8 147 12 2	C 10S 11W16
222-10-12140	ANCHORAGE A-1	61 0 47 147 13 32	C 10S 11W 8
		61 2 24 147 13 40	C 9S 11W32
222-10-12150	SEWARD D-1	60 59 12 147 14 22	S 10N 12E 1
		60 59 38 147 14 59	S 11N 12E36
222-10-12157	ANCHORAGE A-1	61 0 24 147 16 7	S 11N 12E35
		61 1 29 147 16 21	S 11N 12E23
222-10-12157-2019	ANCHORAGE A-1	61 1 19 147 16 21	S 11N 12E26
		61 1 23 147 16 40	S 11N 12E23
222-10-12160	SEWARD D-1	60 59 50 147 16 51	S 11N 12E35
	ANCHORAGE A-1	61 0 24 147 17 41	S 11N 12E34
222-10-12175	SEWARD D-1	60 59 40 147 17 15	S 11N 12E34
		61 0 0 147 17 36	S 11N 12E34
222-10-12180	SEWARD D-1	60 58 3 147 16 48	S 10N 12E11
		60 58 44 147 18 52	S 10N 12E10
222-10-12180-0010	SEWARD D-1	60 58 16 147 17 55	S 10N 12E10
222-10-12190	SEWARD D-1	60 57 41 147 16 49	S 10N 12E14
		60 57 44 147 17 0	S 10N 12E14
222-10-12197	SEWARD D-1	60 55 52 147 15 57	S 10N 12E26
		60 56 27 147 15 55	S 10N 12E23
222-10-12200	SEWARD D-1	60 55 34 147 17 40	S 10N 12E27
		60 56 1 147 17 39	S 10N 12E27
222-10-12208	SEWARD D-1	60 56 0 147 19 27	S 10N 12E28
		60 56 16 147 19 11	S 10N 12E21

Stream/Lake	Map Sheet	Lat./Long.	Legal
221-60-11410	VALDEZ A-7	61 7 29 146 17 10	C 8S 6W34
	VALDEZ A-6	61 8 16 146 13 20	C 8S 6W36
221-60-11420	VALDEZ A-7	61 7 33 146 17 18	C 8S 6W34
		61 8 25 146 15 0	C 8S 6W26
221-60-11430	VALDEZ A-7	61 7 43 146 17 39	C 8S 6W34
		61 7 54 146 17 3	C 8S 6W34
221-60-11440	VALDEZ A-7	61 7 58 146 18 6	C 8S 6W33
		61 8 30 146 15 13	C 8S 6W26
221-60-11450	VALDEZ A-7	61 8 18 146 19 5	C 8S 6W33
		61 8 58 146 19 8	C 8S 6W28
221-60-11460	VALDEZ A-7	61 7 25 146 21 12	C 9S 6W 6
		61 8 7 146 20 10	C 8S 6W32
221-60-11470	VALDEZ A-7	61 7 46 146 24 4	C 8S 7W36
Mineral Creek		61 10 2 146 21 13	C 8S 6W20
221-60-11470-2006	VALDEZ A-7	61 7 54 146 23 13	C 8S 7W36
		61 7 56 146 22 20	C 8S 6W31
221-60-11470-2015	VALDEZ A-7	61 8 57 146 21 21	C 8S 6W30
		61 9 26 146 21 33	C 8S 6W19
221-60-11475	VALDEZ A-7	61 7 55 146 24 23	C 8S 7W36
		61 8 17 146 23 25	C 8S 7W36
221-60-11430	VALDEZ A-7	61 8 2 146 24 32	C 8S 7W36
		61 8 19 146 23 39	C 8S 7W36
221-60-11432	VALDEZ A-7	61 8 10 146 24 40	C 8S 7W36
		61 8 24 146 24 4	C 8S 7W25
221-60-11490	VALDEZ A-7	61 7 56 146 28 15	C 8S 7W34
Gold Creek		61 9 2 146 28 23	C 8S 7W27
221-60-11505	VALDEZ A-7	61 7 31 146 29 41	C 8S 7W33
		61 7 40 146 31 2	C 8S 7W32
221-60-11520	VALDEZ A-7	61 8 38 146 35 20	C 8S 8W25
Uno Creek		61 9 8 146 33 40	C 8S 7W30
222-10-12010	CORDOVA D-8	60 58 10 146 58 15	C 10S 10W27
		60 58 14 146 57 49	C 10S 10W26
222-10-12030	CORDOVA D-8	60 59 39 146 58 11	C 10S 10W22
		60 59 45 146 57 7	C 10S 10W14

Stream/Lake	Map Sheet	Lat./Long.	Legal
221-60-11370	VALDEZ A-6	61 5 24 146 14 47	C 9S 6W14
Lowe River	VALDEZ A-5	61 6 9 145 48 42	C 9S 3W 8
221-60-11370-2145	VALDEZ A-6	61 4 31 146 10 5	C 9S 5W20
		61 4 33 146 8 51	C 9S 5W20
221-60-11370-2165	VALDEZ A-6	61 4 20 146 8 34	C 9S 5W20
		61 4 13 146 4 34	C 9S 5W23
221-60-11370-2219	VALDEZ A-6	61 3 52 146 4 50	C 9S 5W27
		61 3 47 146 1 19	C 9S 5W25
221-60-11370-2219-3007	VALDEZ A-6	61 3 54 146 3 56	C 9S 5W26
		61 5 7 146 4 24	C 9S 5W14
221-60-11370-2219-3011	VALDEZ A-6	61 4 1 146 3 11	C 9S 5W23
		61 4 8 146 2 44	C 9S 5W24
221-60-11370-2219-3015	VALDEZ A-6	61 3 48 146 1 30	C 9S 5W25
		61 3 59 146 0 33	C 9S 4W30
221-60-11370-2230	VALDEZ A-6	61 3 46 146 6 38	C 9S 5W28
		61 2 44 146 3 16	C 9S 5W35
221-60-11370-2317	VALDEZ A-5	61 5 49 145 51 30	C 9S 4W12
		61 6 14 145 50 46	C 9S 4W12
221-60-11380	VALDEZ A-6	61 5 39 146 14 36	C 9S 6W14
Robe River		61 5 26 146 10 36	C 9S 5W18
221-60-11380-0010	VALDEZ A-6	61 5 15 146 8 18	C 9S 5W16
Robe Lake			
221-60-11380-2095	VALDEZ A-6	61 5 25 146 10 37	C 9S 5W18
Corbin Creek		61 6 52 146 11 24	C 9S 5W 6
221-60-11380-2095-3015	VALDEZ A-6	61 6 34 146 11 28	C 9S 5W 7
		61 6 37 146 11 54	C 9S 6W 1
221-60-11380-2099	VALDEZ A-6	61 5 31 146 9 38	C 9S 5W17
		61 5 43 146 10 3	C 9S 5W17
221-60-11380-2105	VALDEZ A-6	61 5 42 146 7 35	C 9S 5W16
		61 6 53 146 10 43	C 9S 5W 6
221-60-11390	VALDEZ A-7	61 6 53 146 16 12	C 9S 6W 3
		61 7 7 146 15 55	C 9S 6W 3
221-60-11400	VALDEZ A-7	61 7 16 146 16 53	C 9S 6W 3
		61 7 47 146 15 27	C 8S 6W35

Stream/Lake	Map Sheet	Lat./Long.	Legal
221-50-11250	VALDEZ A-7	61 0 38 146 32 19	C 10S 7W 7
		61 0 18 146 32 33	C 10S 7W18
221-50-11260	VALDEZ A-7	61 0 12 146 30 55	C 10S 7W17
		61 0 0 146 31 7	C 10S 7W17
221-50-11290	VALDEZ A-7	61 0 10 146 29 20	C 10S 7W16
		61 0 0 146 28 33	C 10S 7W16
221-50-11310	VALDEZ A-7	61 2 13 146 33 6	C 10S 8W 1
		61 2 5 146 30 43	C 10S 7W 5
221-50-11400	VALDEZ A-8	61 3 32 146 41 38	C 9S 8W29
		61 3 34 146 42 0	C 9S 8W30
221-50-11410	VALDEZ A-8	61 3 21 146 42 49	C 9S 8W30
		61 3 42 146 43 26	C 9S 8W30
221-50-11520	VALDEZ A-8	61 4 13 146 47 11	C 9S 9W23
Twin Falls Creek		61 4 43 146 46 32	C 9S 9W23
221-50-11530	VALDEZ A-8	61 3 10 146 48 35	C 9S 9W27
Stellar Creek		61 2 45 146 50 7	C 9S 9W33
221-60-11300	VALDEZ A-7	61 4 41 146 33 4	C 9S 8W24
		61 4 16 146 32 16	C 9S 7W19
221-60-11320	VALDEZ A-7	61 4 39 146 29 34	C 9S 7W20
		61 3 53 146 28 36	C 9S 7W28
221-60-11330	VALDEZ A-7	61 5 3 146 25 48	C 9S 7W14
Sawmill Creek		61 4 33 146 23 46	C 9S 7W24
221-60-11350	VALDEZ A-7	61 5 9 146 21 6	C 9S 6W18
Allison Creek		61 4 31 146 21 15	C 9S 6W19
221-60-11355	VALDEZ A-7	61 5 0 146 19 50	C 9S 6W17
		61 4 20 146 19 50	C 9S 6W20
221-60-11360	VALDEZ A-7	61 5 8 146 18 17	C 9S 6W16
		61 4 25 146 18 9	C 9S 6W21
221-60-11364	VALDEZ A-7	61 5 9 146 16 13	C 9S 6W15
		61 5 5 146 16 31	C 9S 6W15
221-60-11366	VALDEZ A-7	61 5 7 146 15 52	C 9S 6W15
		61 4 52 146 15 52	C 9S 6W22
221-60-11368	VALDEZ A-6	61 5 13 146 15 0	C 9S 6W14
	VALDEZ A-7	61 3 51 146 15 4	C 9S 6W26

Stream/Lake	Map Sheet	Lat./Long.	Legal
221-40-11030	CORDOVA D-8	60 52 19 146 39 34	C 11S 8W33
		60 52 35 146 39 38	C 11S 8W33
221-40-11100	CORDOVA D-8	60 50 13 146 43 33	C 12S 8W 7
		60 50 7 146 44 0	C 12S 9W13
221-40-11108	CORDOVA D-8	60 49 51 146 43 2	C 12S 8W18
		60 49 33 146 44 16	C 12S 9W13
221-50-11060	CORDOVA D-8	60 53 56 146 41 57	C 11S 8W19
Gladhaugh Creek		60 54 2 146 40 29	C 11S 8W20
221-50-11065	CORDOVA D-8	60 53 17 146 41 47	C 11S 8W29
		60 53 18 146 40 54	C 11S 8W29
221-50-11070	CORDOVA D-8	60 54 44 146 43 34	C 11S 8W18
Black Creek		60 54 29 146 42 23	C 11S 8W19
221-50-11140	CORDOVA D-7	60 55 29 146 37 15	C 11S 8W10
		60 55 20 146 37 14	C 11S 8W15
221-50-11150	CORDOVA D-7	60 55 29 146 35 28	C 11S 8W11
Millard Creek		60 55 18 146 35 17	C 11S 8W14
221-50-11160	CORDOVA D-7	60 56 32 146 33 48	C 11S 8W 1
Duck River		60 56 53 146 33 9	C 11S 8W 1
221-50-11170	CORDOVA D-8	60 57 17 146 37 43	C 10S 8W34
Indian Creek	CORDOVA D-7	60 58 26 146 35 28	C 10S 8W26
221-50-11185	CORDOVA D-8	60 57 57 146 42 2	C 10S 8W30
		60 58 14 146 40 53	C 10S 8W29
221-50-11197	CORDOVA D-8	60 58 55 146 41 39	C 10S 8W20
		60 59 15 146 41 1	C 10S 8W20
221-50-11200	CORDOVA D-8	60 59 23 146 41 33	C 10S 8W20
		60 59 28 146 40 16	C 10S 8W20
221-50-11210	VALDEZ A-8	61 1 28 146 38 37	C 10S 8W 4
		61 0 26 146 37 52	C 10S 8W15
221-50-11225	VALDEZ A-7	61 1 19 146 36 50	C 10S 8W10
		61 0 24 146 37 3	C 10S 8W15
221-50-11230	VALDEZ A-7	61 1 11 146 36 11	C 10S 8W11
		61 0 21 146 34 43	C 10S 8W13
221-50-11245	VALDEZ A-7	61 0 48 146 33 13	C 10S 8W12
		61 0 39 146 33 35	C 10S 8W12

Stream/Lake	Map Sheet	Lat./Long.	Legal
221-40-10875	CORDOVA D-6	60 53 24 146 13 59	C 11S 6W26
	CORDOVA D-7	60 53 53 146 15 50	C 11S 6W22
221-40-10876	CORDOVA D-7	60 50 22 146 18 1	C 12S 6W 9
		60 50 51 146 18 43	C 12S 6W 9
221-40-10890	CORDOVA D-7	60 50 30 146 22 52	C 12S 7W12
		60 51 23 146 22 10	C 12S 6W 6
221-40-10900	CORDOVA D-7	60 50 33 146 23 21	C 12S 7W12
		60 51 18 146 23 23	C 12S 7W 1
221-40-10910	CORDOVA D-7	60 50 27 146 23 44	C 12S 7W12
		60 50 52 146 24 28	C 12S 7W11
221-40-10920	CORDOVA D-7	60 50 15 146 24 25	C 12S 7W11
		60 50 47 146 24 41	C 12S 7W11
221-40-10930	CORDOVA D-7	60 50 11 146 24 36	C 12S 7W11
		60 50 27 146 25 25	C 12S 7W11
221-40-10940	CORDOVA D-7	60 49 28 146 25 55	C 12S 7W14
		60 50 18 146 26 42	C 12S 7W10
221-40-10946	CORDOVA D-7	60 49 15 146 26 53	C 12S 7W22
		60 49 39 146 26 38	C 12S 7W15
221-40-10950	CORDOVA D-7	60 49 18 146 27 3	C 12S 7W15
		60 49 40 146 28 13	C 12S 7W16
221-40-10952	CORDOVA D-7	60 49 9 146 27 16	C 12S 7W22
		60 49 8 146 27 56	C 12S 7W21
221-40-10960	CORDOVA D-7	60 49 1 146 32 43	C 12S 7W19
Banzer Creek		60 49 11 146 31 57	C 12S 7W19
221-40-10980	CORDOVA D-7	60 51 0 146 31 10	C 12S 7W 8
Horsetail Falls Creek		60 50 45 146 30 13	C 12S 7W 8
221-40-10990	CORDOVA D-7	60 51 30 146 31 6	C 12S 7W 5
Lagoon Creek		60 52 23 146 28 56	C 11S 7W33
221-40-11000	CORDOVA D-8	60 53 11 146 37 45	C 11S 8W27
		60 53 24 146 37 37	C 11S 8W27
221-40-11010	CORDOVA D-8	60 53 17 146 38 16	C 11S 8W27
		60 53 29 146 38 18	C 11S 8W27
221-40-11020	CORDOVA D-8	60 53 14 146 38 26	C 11S 8W28
		60 53 26 146 38 32	C 11S 8W28

Stream/Lake	Map Sheet	Lat./Long.	Legal
221-40-10730	CORDOVA C-7	60 43 55 146 31 14	C 13S 7W19
		60 43 30 146 31 0	C 13S 7W19
221-40-10740	CORDOVA C-7	60 44 16 146 29 31	C 13S 7W17
		60 43 44 146 28 34	C 13S 7W21
221-40-10750	CORDOVA D-7	60 46 19 146 27 55	C 13S 7W 4
		60 45 31 146 28 13	C 13S 7W 9
221-40-10760	CORDOVA D-7	60 45 20 146 25 55	C 13S 7W10
	CORDOVA C-7	60 44 14 146 25 37	C 13S 7W15
221-40-10760-2015	CORDOVA D-7	60 45 3 146 25 8	C 13S 7W11
		60 46 5 146 22 58	C 13S 7W 1
221-40-10760-2015-3020	CORDOVA D-7	60 45 43 146 23 41	C 13S 7W11
		60 45 15 146 22 56	C 13S 7W12
221-40-10760-2019	CORDOVA C-7	60 45 0 146 24 52	C 13S 7W11
		60 44 28 146 24 9	C 13S 7W14
221-40-10800	CORDOVA D-6	60 49 10 146 10 59	C 12S 5W19
		60 49 12 146 7 51	C 12S 5W21
221-40-10800-2010	CORDOVA D-6	60 49 9 146 10 20	C 12S 5W19
		60 49 3 146 9 51	C 12S 5W20
221-40-10806	CORDOVA D-6	60 49 16 146 12 13	C 12S 6W24
		60 49 34 146 12 12	C 12S 6W13
221-40-10810	CORDOVA D-6	60 50 17 146 5 10	C 12S 5W10
		60 50 56 146 5 25	C 12S 5W10
221-40-10820	CORDOVA D-6	60 50 59 146 7 25	C 12S 5W 9
		60 51 16 146 7 17	C 12S 5W 4
221-40-10830	CORDOVA D-6	60 52 5 146 10 28	C 11S 5W31
		60 52 59 146 8 41	C 11S 5W29
221-40-10840	CORDOVA D-6	60 52 17 146 11 8	C 11S 5W31
		60 53 0 146 10 5	C 11S 5W30
221-40-10860	CORDOVA D-6	60 52 33 146 11 14	C 11S 5W31
		60 53 54 146 7 55	C 11S 5W21
221-40-10870	CORDOVA D-6	60 53 7 146 14 4	C 11S 6W26
		60 53 28 146 14 22	C 11S 6W26
221-40-10873	CORDOVA D-7	60 51 59 146 15 52	C 11S 6W34
		60 52 13 146 16 37	C 11S 6W34

Stream/Lake	Map Sheet	Lat./Long.	Legal
221-30-10520	CORDOVA C-6	60 44 51 146 13 25	C 13S 6W14
	CORDOVA D-6	60 46 24 146 13 38	C 13S 6W 2
221-30-10525	CORDOVA C-6	60 43 53 146 13 39	C 13S 6W23
		60 43 55 146 14 1	C 13S 6W23
221-30-10540	CORDOVA C-7	60 42 50 146 16 57	C 13S 6W28
		60 43 14 146 16 31	C 13S 6W22
221-30-10560	CORDOVA D-7	60 46 46 146 16 13	C 12S 6W34
	CORDOVA D-6	60 47 31 146 14 22	C 12S 6W35
221-30-10600	CORDOVA D-7	60 45 29 146 19 39	C 13S 6W 8
		60 45 40 146 20 16	C 13S 6W 7
221-30-10610	CORDOVA C-7	60 43 56 146 20 49	C 13S 6W19
		60 44 26 146 21 46	C 13S 7W13
221-30-10620	CORDOVA C-7	60 42 26 146 22 57	C 13S 7W25
		60 43 37 146 22 50	C 13S 7W24
221-30-10630	CORDOVA C-7	60 42 24 146 22 54	C 13S 7W25
		60 43 21 146 23 54	C 13S 7W23
221-30-10640	CORDOVA C-7	60 41 16 146 25 41	C 14S 7W 3
		60 43 2 146 27 20	C 13S 7W28
221-30-10640-2005	CORDOVA C-7	60 41 34 146 26 45	C 13S 7W34
		60 41 34 146 29 9	C 13S 7W32
221-30-10640-2010	CORDOVA C-7	60 41 38 146 26 20	C 13S 7W34
		60 42 48 146 25 16	C 13S 7W27
221-30-10640-2011	CORDOVA C-7	60 42 12 146 26 56	C 13S 7W34
		60 42 41 146 26 53	C 13S 7W27
221-30-10670	CORDOVA C-7	60 41 53 146 34 53	C 13S 8W35
		60 42 12 146 34 6	C 13S 8W35
221-30-10670-0010	CORDOVA C-7	60 42 21 146 33 54	C 13S 8W25
221-40-10700	CORDOVA C-7	60 43 2 146 37 21	C 13S 8W27
		60 42 51 146 35 43	C 13S 8W26
221-40-10710	CORDOVA C-7	60 43 49 146 34 24	C 13S 8W23
		60 43 30 146 33 26	C 13S 8W24
221-40-10720	CORDOVA C-7	60 43 48 146 33 58	C 13S 8W24
		60 43 32 146 33 5	C 13S 8W24

Stream/Lake	Map Sheet	Lat./Long.	Legal
221-30-10420	CORDOVA C-6	60 40 41 146 11 56 60 40 30 146 11 46	C 14S 6W 1 C 14S 6W12
221-30-10430	CORDOVA C-6	60 41 19 146 10 59 60 40 44 146 10 0	C 14S 5W 6 C 14S 5W 6
221-30-10440	CORDOVA C-6	60 41 49 146 9 20 60 41 6 146 8 30	C 13S 5W32 C 14S 5W 5
221-30-10450	CORDOVA C-6	60 42 26 146 7 39 60 41 19 146 6 34	C 13S 5W28 C 14S 5W 4
221-30-10460	CORDOVA C-6	60 42 36 146 4 5 60 42 38 146 2 5	C 13S 5W26 C 13S 5W25
221-30-10460-2006	CORDOVA C-6	60 42 36 146 4 5 60 42 24 146 4 18	C 13S 5W26 C 13S 5W27
221-30-10470	CORDOVA C-6	60 44 12 146 3 17 60 43 41 146 2 15	C 13S 5W14 C 13S 5W24
221-30-10480	CORDOVA D-6	60 45 17 145 58 20 60 45 53 145 57 9	C 13S 4W 8 C 13S 4W 4
221-30-10490	CORDOVA D-6	60 45 22 146 2 12 60 45 44 146 0 31	C 13S 5W12 C 13S 4W 7
221-30-10498	CORDOVA D-6	60 47 40 146 2 46 60 48 47 146 0 26	C 12S 5W25 C 12S 4W19
221-30-10500	CORDOVA D-6	60 47 50 146 3 6 60 49 43 146 1 6	C 12S 5W26 C 12S 4W18
221-30-10500-2015 Gravina River	CORDOVA D-6	60 49 43 146 1 4 60 50 19 146 2 51	C 12S 4W18 C 12S 5W12
221-30-10500-2015-0010	CORDOVA D-6	60 50 30 146 3 11	C 12S 5W11
221-30-10510	CORDOVA C-6 CORDOVA D-6	60 44 47 146 8 6 60 45 11 146 6 45	C 13S 5W17 C 13S 5W 9
221-30-10513	CORDOVA C-6	60 44 0 146 10 13 60 44 31 146 9 34	C 13S 5W19 C 13S 5W18
221-30-10516	CORDOVA D-6	60 45 35 146 10 19 60 46 6 146 8 25	C 13S 5W 7 C 13S 5W 5
221-30-10517	CORDOVA D-6	60 45 36 146 10 25 60 47 4 146 10 48	C 13S 5W 7 C 12S 5W31

Stream/Lake	Map Sheet	Lat./Long.	Legal
221-20-10210	CORDOVA C-5	60 38 46 145 48 31	C 14S 3W19
Rogue Creek		60 39 17 145 46 56	C 14S 3W17
221-20-10230	CORDOVA C-5	60 39 31 145 48 41	C 14S 3W18
Raging Creek		60 40 50 145 46 20	C 14S 3W 4
221-20-10240	CORDOVA C-5	60 39 0 145 52 20	C 14S 4W14
		60 39 20 145 50 59	C 14S 4W13
221-20-10255	CORDOVA C-5	60 41 16 145 50 14	C 14S 4W 1
Simpson Creek		60 41 36 145 49 3	C 13S 3W31
221-20-10260	CORDOVA C-5	60 41 28 145 50 13	C 14S 4W 1
		60 43 15 145 46 11	C 13S 3W21
221-20-10270	CORDOVA C-6	60 37 57 145 56 19	C 14S 4W28
		60 38 13 145 56 56	C 14S 4W21
221-20-10290	CORDOVA C-6	60 39 24 145 58 51	C 14S 4W17
		60 39 8 145 57 43	C 14S 4W17
221-20-10294	CORDOVA C-6	60 39 46 145 57 35	C 14S 4W 8
		60 39 55 145 56 26	C 14S 4W 9
221-20-10298	CORDOVA C-6	60 40 21 145 57 7	C 14S 4W 9
		60 39 56 145 55 46	C 14S 4W 9
221-20-10300	CORDOVA C-6	60 40 48 145 56 38	C 14S 4W 4
		60 40 8 145 56 0	C 14S 4W 9
221-20-10340	CORDOVA C-6	60 41 52 145 54 27	C 13S 4W34
		60 42 10 145 53 26	C 13S 4W35
221-20-10350	CORDOVA C-6	60 42 25 145 53 51	C 13S 4W27
Koppen Creek	CORDOVA C-5	60 42 30 145 51 8	C 13S 4W25
221-20-10360	CORDOVA C-6	60 42 56 145 53 53	C 13S 4W27
Sheep River	CORDOVA C-5	60 45 0 145 50 41	C 13S 4W12
221-20-10370	CORDOVA C-6	60 40 9 146 1 21	C 14S 5W12
		60 40 27 146 2 32	C 14S 5W11
221-20-10380	CORDOVA C-6	60 38 43 146 7 13	C 14S 5W21
		60 38 49 146 7 29	C 14S 5W21
221-30-10400	CORDOVA C-7	60 38 22 146 15 50	C 14S 6W22
		60 38 26 146 15 5	C 14S 6W22
221-30-10410	CORDOVA C-6	60 39 59 146 12 52	C 14S 6W12
		60 39 1 146 11 38	C 14S 6W13

Stream/Lake	Map Sheet	Lat./Long.	Legal
221-10-10080	CORDOVA C-5	60 33 51 145 44 22	C 15S 3W15
Fleming Creek		60 34 10 145 42 45	C 15S 3W14
221-10-10105	CORDOVA C-5	60 36 32 145 41 9	C 14S 3W36
		60 36 24 145 40 39	C 14S 3W36
221-10-10110	CORDOVA C-5	60 36 50 145 40 40	C 14S 3W36
Humpback Creek		60 36 33 145 40 24	C 14S 3W36
221-10-10160	CORDOVA C-5	60 40 4 145 37 18	C 14S 2W 8
	CORDOVA D-5	60 46 55 145 31 47	C 12S 2W35
221-10-10160-2011	CORDOVA C-5	60 41 49 145 34 44	C 13S 2W33
		60 42 6 145 35 0	C 13S 2W33
221-10-10160-2100	CORDOVA D-5	60 46 37 145 31 9	C 13S 2W 2
		60 46 53 145 30 28	C 12S 2W36
221-10-10160-2165	CORDOVA D-5	60 45 36 145 31 8	C 13S 2W11
		60 45 33 145 31 23	C 13S 2W11
221-10-10160-2175	CORDOVA D-5	60 45 36 145 31 8	C 13S 2W11
		60 45 38 145 31 33	C 13S 2W11
221-10-10160-2185	CORDOVA D-5	60 46 22 145 31 8	C 13S 2W 2
		60 46 18 145 31 39	C 13S 2W 2
221-10-10160-2190	CORDOVA D-5	60 46 29 145 31 5	C 13S 2W 2
		60 46 46 145 30 17	C 12S 2W36
221-10-10160-2210	CORDOVA D-5	60 46 27 145 31 13	C 13S 2W 2
		60 46 54 145 30 28	C 12S 2W36
221-10-10165	CORDOVA C-5	60 40 27 145 37 21	C 14S 2W 8
Rude River		60 40 53 145 37 8	C 14S 2W 5
221-10-10170	CORDOVA C-5	60 40 12 145 38 29	C 14S 2W 7
Robinson Falls Creek		60 41 16 145 39 39	C 14S 3W 1
221-10-10180	CORDOVA C-5	60 38 59 145 41 41	C 14S 3W14
		60 39 9 145 41 36	C 14S 3W14
221-20-10180	CORDOVA C-5	60 37 2 145 52 25	C 14S 4W35
		60 36 56 145 52 12	C 14S 4W35
221-20-10190	CORDOVA C-5	60 38 13 145 48 31	C 14S 3W19
		60 38 5 145 47 47	C 14S 3W20
221-20-10200	CORDOVA C-5	60 38 40 145 48 24	C 14S 3W20
		60 38 35 145 47 37	C 14S 3W20

Stream/Lake	Map Sheet	Lat./Long.	Legal
223-70-10500-2011	CORDOVA B-6	60 21 23 146 14 36	C 17S 6W34
		60 21 34 146 14 20	C 17S 6W27
231-30-10040	SEWARD A-7	60 2 56 149 26 14	S 1S 1W34
		60 1 51 149 29 20	S 2S 1W 5
231-30-10070	SEWARD A-7	60 6 59 149 26 12	S 1S 1W 3
		60 7 22 149 26 37	S 1S 1W 3
231-30-10080	SEWARD A-7	60 7 26 149 23 39	S 1S 1W 2
Resurrection River	SEWARD B-8	60 19 39 149 48 4	S 3N 3W28
231-30-10080-2010	SEWARD A-7	60 8 6 149 24 5	S 1N 1W35
Salmon Creek		60 10 58 149 22 11	S 1N 1W13
231-30-10080-2010-3011	SEWARD A-7	60 9 11 149 24 57	S 1N 1W27
		60 9 32 149 25 24	S 1N 1W22
231-30-10080-2010-3019	SEWARD A-7	60 9 44 149 24 22	S 1N 1W23
		60 10 8 149 24 30	S 1N 1W23
231-30-10080-2010-3029	SEWARD A-7	60 10 42 149 23 32	S 1N 1W14
		60 14 22 149 21 56	S 2N 1W25
231-30-10080-2010-3039	SEWARD A-7	60 10 59 149 22 9	S 1N 1W13
Bear Creek		60 11 22 149 21 59	S 1N 1W12
231-30-10080-2010-3039-0010	SEWARD A-7	60 12 4 149 21 9	S 1N 1E 6
231-30-10080-2010-3039-4010	SEWARD A-7	60 12 26 149 20 30	S 1N 1E 6
		60 12 44 149 20 5	S 1N 1E 6
231-30-10080-2021	SEWARD A-7	60 8 23 149 24 53	S 1N 1W35
		60 8 19 149 26 49	S 1N 1W33
231-30-10080-2040	SEWARD A-7	60 9 29 149 26 42	S 1N 1W21
		60 10 24 149 29 20	S 1N 1W17
231-30-10080-2040-3010	SEWARD A-7	60 9 58 149 27 7	S 1N 1W21
		60 10 11 149 26 30	S 1N 1W22
231-30-10080-2040-3018	SEWARD A-7	60 10 6 149 27 47	S 1N 1W21
		60 10 13 149 27 48	S 1N 1W16
231-30-10080-2055	SEWARD A-7	60 9 52 149 30 4	S 1N 1W20
		60 10 1 149 31 35	S 1N 1W19
231-30-10080-2055-3018	SEWARD A-7	60 10 7 149 31 23	S 1N 1W19
		60 10 8 149 31 52	S 1N 2W24

Stream/Lake	Map Sheet	Lat./Long.	Legal
228-50-18195	CORDOVA B-8	60 26 4 146 39 16	C 16S 8W32
		60 26 30 146 39 6	C 16S 8W33
228-60-10130	CORDOVA B-7	60 21 31 146 35 47	C 17S 8W34
		60 21 25 146 35 38	C 17S 8W34
228-60-18000	CORDOVA B-8	60 15 7 146 39 16	C 19S 8W 5
		60 15 25 146 38 26	C 19S 8W 4
228-60-18030	CORDOVA B-8	60 17 2 146 41 14	C 18S 8W30
		60 16 37 146 40 31	C 18S 8W30
228-60-18040	CORDOVA B-8	60 17 52 146 37 50	C 18S 8W21
	CORDOVA B-7	60 17 1 146 36 57	C 18S 8W28
228-60-18050	CORDOVA B-8	60 18 3 146 37 43	C 18S 8W21
	CORDOVA B-7	60 17 26 146 36 0	C 18S 8W22
228-60-18060	CORDOVA B-7	60 19 6 146 34 26	C 18S 8W11
Etches Creek		60 18 3 146 33 29	C 18S 8W23
228-60-18080	CORDOVA B-7	60 19 22 146 33 36	C 18S 8W11
		60 18 53 146 31 26	C 18S 7W18
228-60-18097	CORDOVA B-7	60 20 10 146 31 19	C 18S 7W 6
		60 19 39 146 30 42	C 18S 7W 7
228-60-18100	CORDOVA B-7	60 20 31 146 30 50	C 18S 7W 6
Garden Creek		60 20 55 146 29 22	C 17S 7W32
228-60-18117	CORDOVA B-7	60 21 52 146 28 57	C 17S 7W29
		60 21 35 146 27 15	C 17S 7W28
228-60-18120	CORDOVA B-7	60 21 57 146 28 49	C 17S 7W29
Nuchek Creek		60 22 38 146 24 45	C 17S 7W22
228-60-18140	CORDOVA B-7	60 22 7 146 35 21	C 17S 8W27
		60 22 6 146 35 5	C 17S 8W27
228-60-18150	CORDOVA B-7	60 22 27 146 35 29	C 17S 8W22
		60 23 52 146 32 13	C 17S 8W13
228-60-18160	CORDOVA B-8	60 21 31 146 38 28	C 17S 8W33
		60 21 47 146 38 32	C 17S 8W29
228-60-18170	CORDOVA B-8	60 20 14 146 39 3	C 18S 8W 5
		60 20 25 146 38 16	C 18S 8W 4
228-70-10500	CORDOVA B-7	60 21 2 146 15 5	C 17S 6W34
	CORDOVA B-6	60 21 23 146 14 9	C 17S 6W35

Stream/Lake	Map Sheet	Lat./Long.	Legal
228-40-18250 Eagle Creek	CORDOVA B-7	60 27 32 146 33 47 60 26 55 146 35 46	C 16S 8W25 C 16S 8W27
228-40-18280 Anderson Creek	CORDOVA B-7	60 27 23 146 32 3 60 26 24 146 33 19	C 16S 7W30 C 16S 8W36
228-40-18290 Bear Creek	CORDOVA B-7	60 27 11 146 29 16 60 26 30 146 31 40	C 16S 7W29 C 16S 7W31
228-40-18300	CORDOVA B-7	60 27 6 146 28 33 60 26 39 146 28 50	C 16S 7W28 C 16S 7W32
228-40-18310 Double Creek	CORDOVA B-7	60 27 35 146 26 53 60 26 15 146 29 46	C 16S 7W27 C 16S 7W32
228-40-18320	CORDOVA B-7	60 27 48 146 26 15 60 27 28 146 26 5	C 16S 7W22 C 16S 7W27
228-50-18010	CORDOVA B-8 CORDOVA B-7	60 28 23 146 37 30 60 27 14 146 37 12	C 16S 8W21 C 16S 8W27
228-50-18160	CORDOVA B-8	60 21 59 146 43 8 60 22 12 146 42 27	C 17S 9W25 C 17S 9W25
228-50-18165	CORDOVA B-8	60 23 13 146 42 52 60 22 45 146 42 34	C 17S 9W24 C 17S 9W24
228-50-18170	CORDOVA B-8	60 23 31 146 42 20 60 22 47 146 41 33	C 17S 9W13 C 17S 8W19
228-50-18170-2011	CORDOVA B-8	60 23 16 146 42 11 60 23 21 146 41 0	C 17S 9W24 C 17S 8W18
228-50-18180	CORDOVA B-8	60 24 15 146 42 9 60 24 14 146 40 19	C 17S 9W12 C 17S 8W 7
228-50-18180-2015	CORDOVA B-8	60 24 26 146 41 49 60 24 32 146 41 35	C 17S 8W 7 C 17S 8W 7
228-50-18180-2019	CORDOVA B-8	60 24 26 146 41 50 60 24 40 146 41 1	C 17S 8W 7 C 17S 8W 7
228-50-18185	CORDOVA B-8	60 25 29 146 39 27 60 25 11 146 39 49	C 17S 8W 5 C 17S 8W 5
228-50-18188	CORDOVA B-8	60 25 24 146 38 20 60 24 54 146 38 19	C 17S 8W 4 C 17S 8W 9
228-50-18190	CORDOVA B-8 CORDOVA B-7	60 25 39 146 37 58 60 25 2 146 36 5	C 17S 8W 4 C 17S 8W 3

Stream/Lake	Map Sheet	Lat./Long.	Legal
228-30-18516	CORDOVA C-6	60 30 13 146 4 0	C 16S 5W11
		60 30 19 146 3 36	C 16S 5W 2
228-30-18520	CORDOVA C-6	60 30 42 146 4 14	C 16S 5W 3
		60 30 46 146 3 18	C 16S 5W 2
228-30-18520-0010	CORDOVA C-6	60 30 49 146 3 52	C 16S 5W 2
228-30-18520-0020	CORDOVA C-6	60 30 50 146 3 6	C 16S 5W 2
228-30-18530	CORDOVA C-6	60 31 43 146 5 31	C 15S 5W34
		60 31 39 146 5 24	C 15S 5W34
228-30-18550	CORDOVA C-6	60 32 54 146 2 44	C 15S 5W23
		60 32 21 146 2 24	C 15S 5W25
228-30-18555	CORDOVA C-6	60 32 51 146 2 8	C 15S 5W24
		60 32 26 146 1 59	C 15S 5W25
228-30-18560	CORDOVA C-6	60 32 59 146 1 16	C 15S 5W24
Paul Creek		60 32 15 146 0 49	C 15S 5W25
228-30-18570	CORDOVA C-6	60 33 25 146 0 13	C 15S 4W19
Cedar Creek		60 33 0 145 59 27	C 15S 4W19
228-30-18570-2015	CORDOVA C-6	60 33 23 145 59 45	C 15S 4W19
Hemlock Creek		60 33 12 145 58 46	C 15S 4W20
228-30-18600	CORDOVA C-6	60 33 33 145 57 4	C 15S 4W21
		60 33 5 145 56 43	C 15S 4W21
228-30-18605	CORDOVA C-6	60 33 29 145 56 24	C 15S 4W21
		60 33 6 145 56 7	C 15S 4W21
228-30-18610	CORDOVA C-6	60 33 33 145 55 49	C 15S 4W21
Windy Creek		60 33 20 145 54 21	C 15S 4W22
228-30-18620	CORDOVA C-6	60 34 57 145 56 14	C 15S 4W 9
		60 34 25 145 55 27	C 15S 4W15
228-30-18630	CORDOVA C-6	60 35 3 145 53 58	C 15S 4W10
Orca Creek		60 34 34 145 53 3	C 15S 4W11
228-30-18630-2007	CORDOVA C-6	60 35 3 145 53 56	C 15S 4W10
		60 35 4 145 53 15	C 15S 4W11
228-40-18220	CORDOVA B-7	60 28 56 146 34 29	C 16S 8W14
		60 28 30 146 35 31	C 16S 8W14

Stream/Lake	Map Sheet	Lat./Long.	Legal
228-20-18380	CORDOVA B-7	60 24 45 146 18 39	C 17S 6W 8
		60 24 31 146 17 52	C 17S 6W 8
228-20-18390	CORDOVA B-7	60 25 3 146 16 42	C 17S 6W 4
		60 24 42 146 16 46	C 17S 6W 9
228-20-18700	CORDOVA B-7	60 27 22 146 15 57	C 16S 6W27
		60 27 28 146 15 57	C 16S 6W27
228-20-18720	CORDOVA B-7	60 29 3 146 18 59	C 16S 6W17
		60 29 21 146 18 15	C 16S 6W17
228-30-18440	CORDOVA C-7	60 30 31 146 17 43	C 16S 6W 4
	CORDOVA B-7	60 28 53 146 16 53	C 16S 6W16
228-30-18440-0010	CORDOVA B-7	60 29 15 146 16 7	C 16S 6W15
228-30-18440-0020	CORDOVA B-7	60 28 48 146 17 9	C 16S 6W16
228-30-18440-2015	CORDOVA B-7	60 29 17 146 15 50	C 16S 6W15
		60 29 28 146 15 50	C 16S 6W10
228-30-18470	CORDOVA C-6	60 30 52 146 13 26	C 16S 6W 2
Hawkins Creek	CORDOVA B-6	60 29 37 146 11 21	C 16S 6W12
228-30-18470-2008	CORDOVA C-6	60 30 37 146 13 19	C 16S 6W 2
		60 30 18 146 13 26	C 16S 6W 2
228-30-18474	CORDOVA C-6	60 31 8 146 12 27	C 15S 6W36
		60 31 1 146 11 42	C 16S 6W 1
228-30-18484	CORDOVA C-6	60 31 37 146 10 14	C 15S 5W31
		60 31 16 146 9 53	C 15S 5W31
228-30-18490	CORDOVA C-6	60 31 7 146 8 46	C 15S 5W32
		60 30 42 146 9 52	C 16S 5W 6
228-30-18492	CORDOVA C-6	60 31 8 146 8 35	C 15S 5W32
		60 30 49 146 8 2	C 16S 5W 5
228-30-18500	CORDOVA C-6	60 30 51 146 6 52	C 16S 5W 4
Canoe Creek		60 30 3 146 8 26	C 16S 5W 8
228-30-18510	CORDOVA C-6	60 30 27 146 5 0	C 16S 5W 3
Canyon Creek		60 30 18 146 4 44	C 16S 5W 3
228-30-18513	CORDOVA C-6	60 30 13 146 3 59	C 16S 5W11
		60 30 9 146 3 13	C 16S 5W11

Stream/Lake	Map Sheet	Lat./Long.	Legal
228-10-10020-2011	CORDOVA B-6	60 23 42 146 10 7	C 17S 5W18
		60 23 24 146 10 16	C 17S 5W18
228-10-10030	CORDOVA B-6	60 23 54 146 10 21	C 17S 5W18
		60 23 25 146 10 31	C 17S 5W18
228-10-10040	CORDOVA B-6	60 23 45 146 11 18	C 17S 6W13
Snake Creek		60 22 46 146 13 50	C 17S 6W23
228-10-10050	CORDOVA B-6	60 24 21 146 10 26	C 17S 5W 7
		60 24 56 146 10 44	C 17S 6W12
228-10-10050-2007	CORDOVA B-6	60 24 36 146 10 40	C 17S 6W12
		60 24 40 146 12 59	C 17S 6W11
228-10-10050-2007-0010	CORDOVA B-6	60 24 49 146 13 31	C 17S 6W11
228-10-10050-2013	CORDOVA B-6	60 24 52 146 10 43	C 17S 6W12
		60 25 0 146 11 34	C 17S 6W12
228-10-10060	CORDOVA B-6	60 24 38 146 8 32	C 17S 5W 8
		60 24 51 146 8 25	C 17S 5W 8
228-10-18430	CORDOVA C-6	60 30 39 146 0 3	C 16S 4W 6
Hidden Creek		60 30 51 146 1 16	C 16S 5W 1
228-20-18340	CORDOVA B-7	60 26 43 146 22 9	C 16S 7W36
Honker Creek		60 25 22 146 28 11	C 17S 7W 5
228-20-18350	CORDOVA B-7	60 25 36 146 21 59	C 17S 7W 1
Cutoff Creek		60 23 49 146 26 22	C 17S 7W16
228-20-18355	CORDOVA B-7	60 27 39 146 21 59	C 16S 7W24
		60 27 39 146 22 18	C 16S 7W24
228-20-18357	CORDOVA B-7	60 24 16 146 22 28	C 17S 7W12
		60 23 58 146 23 55	C 17S 7W14
228-20-18360	CORDOVA B-7	60 24 2 146 21 47	C 17S 7W13
Dan Creek		60 23 35 146 25 2	C 17S 7W15
228-20-18360-2007	CORDOVA B-7	60 23 49 146 22 8	C 17S 7W13
		60 23 21 146 22 11	C 17S 7W13
228-20-18360-2017	CORDOVA B-7	60 23 30 146 24 22	C 17S 7W14
		60 23 16 146 24 52	C 17S 7W22
228-20-18370	CORDOVA B-7	60 24 17 146 20 20	C 17S 6W 7
		60 23 48 146 20 55	C 17S 6W18

Stream/Lake	Map Sheet	Lat./Long.	Legal
227-30-17730-2020-3007	SEWARD A-2	60 0 38 147 25 49	S 2S 12E17
		60 0 32 147 26 18	S 2S 12E17
227-30-17730-2026	SEWARD A-2	60 0 27 147 25 32	S 2S 12E17
		60 0 26 147 26 2	S 2S 12E17
227-30-17730-2031	SEWARD A-2	60 0 10 147 26 44	S 2S 12E18
		60 0 4 147 26 48	S 2S 12E18
227-30-17770	CORDOVA B-8	60 18 30 146 56 32	S 3N 14E36
		60 17 27 146 56 52	S 2N 14E 1
227-30-17790	BLYING SOUND D-1	59 54 52 147 29 59	S 3S 11E14
		59 53 28 147 35 49	S 3S 11E29
227-30-17790-2011	BLYING SOUND D-1	59 54 49 147 30 13	S 3S 11E14
		59 53 42 147 32 33	S 3S 11E27
227-30-17790-2011-3007	BLYING SOUND D-1	59 54 3 147 31 52	S 3S 11E22
		59 53 45 147 31 53	S 3S 11E22
227-30-17790-2020	BLYING SOUND D-1	59 54 56 147 30 15	S 3S 11E14
		59 55 18 147 31 31	S 3S 11E15
227-30-17790-2020-3008	BLYING SOUND D-1	59 55 5 147 30 55	S 3S 11E14
		59 55 15 147 31 17	S 3S 11E14
227-30-17790-2040	BLYING SOUND D-1	59 54 23 147 32 45	S 3S 11E22
		59 54 55 147 33 49	S 3S 11E16
227-30-17790-2040-3011	BLYING SOUND D-1	59 54 27 147 32 52	S 3S 11E22
		59 54 13 147 34 10	S 3S 11E21
227-30-17820	BLYING SOUND D-1	59 52 24 147 26 46	S 3S 12E31
		59 52 17 147 29 43	S 3S 11E35
227-30-17820-0010	BLYING SOUND D-1	59 52 35 147 27 42	S 3S 12E31
227-30-17830	BLYING SOUND D-1	59 51 16 147 34 11	S 4S 11E 4
		59 51 34 147 33 35	S 4S 11E 4
227-30-17835	BLYING SOUND D-1	59 51 18 147 35 24	S 4S 11E 5
		59 51 40 147 34 57	S 4S 11E 5
228-10-10010	CORDOVA B-6	60 23 55 146 8 10	C 17S 5W17
		60 23 28 146 9 35	C 17S 5W18
228-10-10020	CORDOVA B-6	60 23 57 146 9 37	C 17S 5W18
		60 23 26 146 10 5	C 17S 5W18

Stream/Lake	Map Sheet	Lat./Long.	Legal
227-20-17596	SEWARD B-1	60 20 14 147 6 6	S 3N 13E24
		60 19 52 147 5 54	S 3N 14E19
227-20-17600	SEWARD B-1	60 20 16 147 5 12	S 3N 14E19
		60 20 9 147 4 51	S 3N 14E19
227-20-17635	SEWARD B-1	60 17 32 147 5 9	S 2N 14E 6
		60 17 35 147 5 58	S 2N 13E 1
227-20-17640	SEWARD B-1	60 16 47 147 6 6	S 2N 13E12
		60 16 53 147 6 39	S 2N 13E12
227-20-17645	SEWARD B-1	60 16 23 147 6 29	S 2N 13E12
		60 16 25 147 7 6	S 2N 13E12
227-20-17650	SEWARD B-1	60 16 7 147 6 41	S 2N 13E13
		60 16 3 147 7 20	S 2N 13E13
227-20-17653	SEWARD B-1	60 15 52 147 6 59	S 2N 13E13
		60 15 52 147 7 44	S 2N 13E14
227-20-17657	SEWARD B-1	60 15 46 147 7 1	S 2N 13E13
		60 15 35 147 7 42	S 2N 13E14
227-20-17660	SEWARD B-1	60 15 36 147 6 49	S 2N 13E13
		60 15 13 147 7 36	S 2N 13E24
227-20-17690	SEWARD B-1	60 15 39 147 6 13	S 2N 13E13
		60 15 14 147 5 57	S 2N 13E24
227-20-17720	SEWARD B-1	60 16 2 147 4 13	S 2N 14E17
		60 16 4 147 3 22	S 2N 14E17
227-20-17730	SEWARD B-1	60 16 22 147 3 12	S 2N 14E 8
		60 16 14 147 2 32	S 2N 14E17
227-20-17740	SEWARD B-1	60 16 48 147 1 59	S 2N 14E 9
		60 16 23 147 1 37	S 2N 14E 9
227-20-17750	SEWARD B-1	60 17 44 147 0 25	S 2N 14E 3
		60 17 6 147 0 29	S 2N 14E10
227-30-17730	SEWARD A-2	60 1 10 147 22 46	S 2S 12E10
		60 0 49 147 29 42	S 2S 11E12
227-30-17730-2010	SEWARD A-2	60 1 26 147 23 18	S 2S 12E 9
		60 1 54 147 23 18	S 2S 12E 4
227-30-17730-2020	SEWARD A-2	60 0 42 147 25 7	S 2S 12E 8
		60 0 46 147 26 15	S 2S 12E 8

Stream/Lake	Map Sheet	Lat./Long.	Legal
227-20-17470	SEWARD B-1	60 16 20 147 11 5	S 2N 13E10
		60 16 2 147 11 2	S 2N 13E15
227-20-17480	SEWARD B-1	60 16 23 147 10 55	S 2N 13E10
		60 16 18 147 10 20	S 2N 13E10
227-20-17490	SEWARD B-1	60 16 42 147 11 43	S 2N 13E 9
		60 16 41 147 10 55	S 2N 13E10
227-20-17500	SEWARD B-1	60 16 56 147 12 9	S 2N 13E 9
		60 17 4 147 11 31	S 2N 13E 9
227-20-17504	SEWARD B-1	60 17 18 147 12 17	S 2N 13E 4
		60 17 7 147 11 46	S 2N 13E 9
227-20-17510	SEWARD B-1	60 17 53 147 11 43	S 2N 13E 4
		60 17 29 147 11 34	S 2N 13E 4
227-20-17520	SEWARD B-1	60 18 17 147 10 54	S 3N 13E34
		60 18 1 147 10 27	S 3N 13E34
227-20-17540	SEWARD B-1	60 18 26 147 10 4	S 3N 13E34
		60 18 32 147 8 55	S 3N 13E35
227-20-17546	SEWARD B-1	60 19 2 147 10 3	S 3N 13E27
		60 18 47 147 9 26	S 3N 13E34
227-20-17556	SEWARD B-1	60 19 37 147 11 28	S 3N 13E28
		60 19 51 147 10 49	S 3N 13E22
227-20-17560	SEWARD B-1	60 19 58 147 12 38	S 3N 13E21
		60 20 15 147 12 3	S 3N 13E21
227-20-17582	SEWARD B-1	60 20 26 147 8 34	S 3N 13E23
		60 20 31 147 9 16	S 3N 13E23
227-20-17584	SEWARD B-1	60 20 11 147 8 31	S 3N 13E23
		60 20 5 147 9 15	S 3N 13E23
227-20-17586	SEWARD B-1	60 20 6 147 8 17	S 3N 13E23
		60 19 43 147 8 17	S 3N 13E26
227-20-17590	SEWARD B-1	60 20 7 147 7 26	S 3N 13E24
		60 19 56 147 6 46	S 3N 13E24
227-20-17590-0010	SEWARD B-1	60 19 51 147 6 15	S 3N 13E24
227-20-17590-2003	SEWARD B-1	60 20 6 147 7 26	S 3N 13E24
		60 19 40 147 7 10	S 3N 13E25

Stream/Lake	Map Sheet	Lat./Long.	Legal
227-20-17374	SEWARD A-1	60 10 6 147 20 42	S 1N 12E22
		60 9 44 147 19 41	S 1N 12E23
227-20-17377	SEWARD A-1	60 10 14 147 20 25	S 1N 12E15
		60 10 2 147 20 25	S 1N 12E22
227-20-17330	SEWARD A-1	60 10 29 147 20 8	S 1N 12E15
		60 10 22 147 19 36	S 1N 12E14
227-20-17384	SEWARD A-1	60 11 0 147 19 29	S 1N 12E14
		60 10 44 147 18 37	S 1N 12E14
227-20-17384-2004	SEWARD A-1	60 10 56 147 19 28	S 1N 12E14
		60 10 49 147 19 41	S 1N 12E14
227-20-17390	SEWARD A-1	60 11 30 147 18 14	S 1N 12E11
		60 11 2 147 17 24	S 1N 12E13
227-20-17393	SEWARD A-1	60 11 33 147 18 23	S 1N 12E11
		60 11 41 147 18 0	S 1N 12E12
227-20-17393-2008	SEWARD A-1	60 11 46 147 18 24	S 1N 12E11
		60 11 40 147 18 33	S 1N 12E11
227-20-17393-2008-0010	SEWARD A-1	60 11 47 147 18 32	S 1N 12E11
227-20-17398	SEWARD A-1	60 12 20 147 18 10	S 1N 12E 2
		60 12 9 147 17 37	S 1N 12E 1
227-20-17410	SEWARD A-1	60 13 10 147 15 21	S 2N 13E31
		60 13 7 147 13 32	S 2N 13E32
227-20-17420	SEWARD A-1	60 13 19 147 15 3	S 2N 13E31
		60 13 21 147 14 53	S 2N 13E31
227-20-17440	SEWARD A-1	60 14 9 147 13 20	S 2N 13E29
		60 13 48 147 11 58	S 2N 13E28
227-20-17440-2008	SEWARD A-1	60 14 0 147 13 9	S 2N 13E29
		60 13 39 147 12 42	S 2N 13E33
227-20-17450	SEWARD A-1	60 14 34 147 11 50	S 2N 13E21
		60 14 16 147 10 45	S 2N 13E27
227-20-17460	SEWARD A-1	60 14 53 147 11 18	S 2N 13E21
		60 14 42 147 9 55	S 2N 13E22
227-20-17464	SEWARD B-1	60 15 21 147 9 53	S 2N 13E22
		60 15 0 147 9 22	S 2N 13E23

Stream/Lake	Map Sheet	Lat./Long.	Legal
227-10-17170	SEWARD A-2	60 1 51 147 34 10	S 2S 11E 4
		60 1 43 147 33 41	S 2S 11E 4
227-10-17200	SEWARD A-2	60 3 15 147 32 42	S 1S 11E34
		60 2 50 147 32 58	S 1S 11E34
227-10-17210	SEWARD A-2	60 3 20 147 31 58	S 1S 11E27
		60 3 1 147 31 48	S 1S 11E34
227-10-17220	SEWARD A-2	60 3 29 147 31 28	S 1S 11E27
		60 3 16 147 31 5	S 1S 11E35
227-10-17230	SEWARD A-2	60 3 42 147 31 10	S 1S 11E26
		60 3 30 147 30 38	S 1S 11E26
227-10-17240	SEWARD A-2	60 4 9 147 29 59	S 1S 11E26
		60 3 52 147 30 6	S 1S 11E26
227-10-17260	SEWARD A-2	60 4 36 147 28 45	S 1S 11E24
		60 4 22 147 27 35	S 1S 12E19
227-10-17270	SEWARD A-2	60 5 3 147 27 36	S 1S 12E18
		60 4 45 147 26 56	S 1S 12E19
227-10-17280	SEWARD A-2	60 5 25 147 26 34	S 1S 12E18
		60 5 11 147 26 23	S 1S 12E18
227-10-17290	SEWARD A-2	60 5 51 147 25 49	S 1S 12E17
		60 5 44 147 25 32	S 1S 12E17
227-20-10010	SEWARD B-2	60 16 6 147 26 22	S 2N 12E18
		60 15 45 147 26 53	S 2N 11E13
227-20-10020	SEWARD B-2	60 17 37 147 22 44	S 2N 12E 4
		60 16 58 147 23 26	S 2N 12E 8
227-20-17350	SEWARD A-2	60 6 27 147 24 59	S 1S 12E 8
		60 6 8 147 24 49	S 1S 12E 8
227-20-17354	SEWARD A-2	60 6 50 147 24 8	S 1S 12E 4
		60 6 40 147 24 7	S 1S 12E 9
227-20-17357	SEWARD A-2	60 7 30 147 23 19	S 1S 12E 4
		60 7 5 147 22 42	S 1S 12E 3
227-20-17360	SEWARD A-2	60 8 1 147 22 51	S 1N 12E33
	SEWARD A-1	60 8 9 147 21 26	S 1N 12E34
227-20-17370	SEWARD A-1	60 10 2 147 21 6	S 1N 12E22
		60 9 47 147 21 21	S 1N 12E22

Stream/Lake	Map Sheet	Lat./Long.	Legal
227-10-17000	BLYING SOUND D-3	59 49 3 147 53 29	S 4S 9E22
		59 48 56 147 51 54	S 4S 9E23
227-10-17000-2007	BLYING SOUND D-3	59 48 56 147 51 54	S 4S 9E23
		59 49 32 147 51 11	S 4S 9E14
227-10-17000-2011	BLYING SOUND D-3	59 48 56 147 51 53	S 4S 9E23
		59 49 25 147 50 46	S 4S 9E23
227-10-17000-2015	BLYING SOUND D-3	59 48 55 147 51 54	S 4S 9E23
		59 49 24 147 49 48	S 4S 9E24
227-10-17000-2019	BLYING SOUND D-3	59 48 44 147 51 28	S 4S 9E23
		59 49 15 147 49 52	S 4S 9E24
227-10-17010	BLYING SOUND D-3	59 52 20 147 50 2	S 3S 9E36
		59 52 2 147 50 33	S 3S 9E35
227-10-17020	BLYING SOUND D-3	59 52 27 147 46 25	S 3S 10E32
		59 52 7 147 46 52	S 3S 10E32
227-10-17030	BLYING SOUND D-1	59 52 44 147 44 32	S 3S 10E33
		59 52 46 147 43 52	S 3S 10E33
227-10-17030-2004	BLYING SOUND D-1	59 52 43 147 44 32	S 3S 10E33
		59 52 31 147 43 54	S 3S 10E33
227-10-17070	BLYING SOUND D-1	59 53 52 147 44 15	S 3S 10E21
		59 53 59 147 41 58	S 3S 10E22
227-10-17070-2011	BLYING SOUND D-1	59 53 56 147 43 17	S 3S 10E22
		59 54 38 147 42 3	S 3S 10E15
227-10-17100	BLYING SOUND D-1	59 57 0 147 41 20	S 3S 10E 2
		59 56 47 147 40 21	S 3S 10E 2
227-10-17100-2002	BLYING SOUND D-1	59 57 0 147 41 19	S 3S 10E 2
		59 57 5 147 40 58	S 3S 10E 2
227-10-17110	BLYING SOUND D-1	59 58 25 147 39 33	S 2S 10E25
		59 58 40 147 37 49	S 2S 11E30
227-10-17130	SEWARD A-2	60 0 17 147 39 5	S 2S 10E13
	BLYING SOUND D-1	59 59 50 147 39 12	S 2S 10E13
227-10-17150	SEWARD A-2	60 1 21 147 35 9	S 2S 11E 8
		60 1 3 147 34 7	S 2S 11E 9
227-10-17160	SEWARD A-2	60 1 38 147 34 39	S 2S 11E 4
		60 1 21 147 34 19	S 2S 11E 9

Stream/Lake	Map Sheet	Lat./Long.	Legal
226-40-16770	SEWARD A-3	60 2 18 147 54 33	S 2S 9E 4
		60 2 11 147 54 18	S 2S 9E 4
226-40-16780	SEWARD A-3	60 3 57 147 50 15	S 1S 9E25
		60 3 40 147 50 27	S 1S 9E26
226-40-16785	SEWARD A-3	60 1 48 147 50 24	S 2S 9E 2
		60 1 51 147 50 49	S 2S 9E 2
226-40-16790	BLYING SOUND D-3	59 59 44 147 51 53	S 2S 9E23
		59 59 38 147 52 10	S 2S 9E22
226-40-16797	SEWARD A-3	60 12 15 147 48 57	S 1N 9E 1
		60 12 6 147 49 6	S 1N 9E 1
226-40-16800	SEWARD A-3	60 12 28 147 47 8	S 1N 10E 6
		60 12 29 147 46 40	S 1N 10E 6
226-40-16810	SEWARD A-3	60 14 1 147 46 22	S 2N 10E30
		60 14 14 147 46 10	S 2N 10E30
226-50-16100	SEWARD A-5	60 1 31 148 33 17	S 2S 5E11
		60 1 30 148 33 38	S 2S 5E10
226-50-16120	SEWARD A-5	60 1 27 148 31 7	S 2S 5E12
		60 1 37 148 30 49	S 2S 5E 1
226-50-16390	SEWARD A-4	60 7 9 148 14 40	S 1S 7E 4
		60 7 28 148 14 19	S 1S 7E 3
226-50-16490	SEWARD A-4	60 5 23 148 15 48	S 1S 7E16
		60 5 44 148 15 43	S 1S 7E16
226-50-16500	SEWARD A-4	60 5 19 148 14 22	S 1S 7E15
		60 5 48 148 12 52	S 1S 7E15
226-50-16530	SEWARD A-4	60 5 23 148 11 4	S 1S 7E14
		60 5 34 148 9 53	S 1S 7E13
226-50-16530-2008	SEWARD A-4	60 5 29 148 10 19	S 1S 7E13
		60 5 17 148 10 16	S 1S 7E13
226-50-16540	SEWARD A-4	60 4 18 148 10 56	S 1S 7E24
		60 4 30 148 9 52	S 1S 7E24
226-50-16700	BLYING SOUND D-3	59 58 49 148 0 26	S 2S 8E25
		59 58 32 147 59 8	S 2S 8E25
226-50-16710	BLYING SOUND D-3	59 58 20 148 1 47	S 2S 8E26
		59 58 23 148 1 11	S 2S 8E26

Stream/Lake	Map Sheet	Lat./Long.	Legal
226-40-16630	SEWARD A-3	60 7 30 147 55 52	S 1S 9E 5
		60 7 8 147 55 57	S 1S 9E 5
226-40-16640	SEWARD A-3	60 7 25 147 55 20	S 1S 9E 4
		60 7 4 147 55 37	S 1S 9E 5
226-40-16650	SEWARD A-3	60 5 10 147 56 10	S 1S 9E17
		60 5 49 147 56 4	S 1S 9E17
226-40-16652	SEWARD A-3	60 5 3 147 56 20	S 1S 9E17
		60 5 8 147 57 1	S 1S 9E17
226-40-16660	SEWARD A-3	60 4 39 147 59 46	S 1S 8E24
		60 4 56 147 58 47	S 1S 9E19
226-40-16665	SEWARD A-3	60 4 46 147 59 52	S 1S 8E24
		60 5 18 147 59 8	S 1S 8E13
226-40-16665-2012	SEWARD A-3	60 5 11 147 59 16	S 1S 8E13
		60 5 12 147 59 0	S 1S 8E13
226-40-16670	SEWARD A-3	60 3 56 148 0 56	S 1S 8E26
		60 4 19 148 0 50	S 1S 8E23
226-40-16690	SEWARD A-3	60 3 4 148 3 56	S 1S 8E34
		60 3 3 148 4 4	S 1S 8E34
226-40-16695	SEWARD A-3	60 2 37 148 3 17	S 1S 8E34
		60 2 29 148 3 31	S 1S 8E34
226-40-16715	BLYING SOUND D-3	59 59 22 147 59 39	S 2S 8E24
		59 58 50 147 58 49	S 2S 9E30
226-40-16730	BLYING SOUND D-3	59 59 36 147 58 43	S 2S 9E19
		59 59 41 147 57 35	S 2S 9E19
226-40-16740	SEWARD A-3	60 0 8 147 58 31	S 2S 9E18
		60 0 25 147 57 58	S 2S 9E18
226-40-16750	SEWARD A-3	60 1 5 147 56 24	S 2S 9E 8
		60 0 52 147 56 55	S 2S 9E 8
226-40-16760	SEWARD A-3	60 1 11 147 56 5	S 2S 9E 8
		60 1 4 147 55 37	S 2S 9E 8
226-40-16764	SEWARD A-3	60 2 2 147 55 39	S 2S 9E 5
		60 1 49 147 55 43	S 2S 9E 5
226-40-16768	SEWARD A-3	60 2 15 147 54 41	S 2S 9E 4
		60 2 5 147 54 43	S 2S 9E 4

Stream/Lake	Map Sheet	Lat./Long.	Legal
247-20-10010-2040-3017-4019	TYONEK A-4	61 11 5 151 27 54	S 13N 12W29
		61 11 34 151 29 23	S 13N 12W30
247-20-10010-2052	TYONEK A-5	61 9 18 151 30 11	S 12N 13W 1
Chuit Creek		61 14 12 151 36 4	S 13N 13W 9
247-20-10010-2052-3060	TYONEK A-5	61 10 19 151 31 4	S 13N 13W36
		61 13 23 151 32 11	S 13N 13W13
247-20-10010-2052-3060-4012	TYONEK A-5	61 10 48 151 30 57	S 13N 13W36
		61 11 2 151 30 37	S 13N 13W25
247-20-10010-2088	TYONEK A-5	61 12 1 151 39 29	S 13N 13W20
Wolverine Fork		61 14 55 151 40 8	S 13N 13W 6
247-20-10020	TYONEK A-4	61 3 53 151 8 20	S 11N 11W12
Indian Creek		61 4 34 151 9 19	S 11N 11W 1
247-20-10040	TYONEK A-4	61 2 39 151 11 20	S 11N 11W14
Tyonek Creek		61 3 41 151 14 30	S 11N 11W 9
247-20-10050	TYONEK A-4	61 1 57 151 18 22	S 11N 11W19
Old Tyonek Creek		61 5 10 151 23 26	S 12N 12W34
247-20-10050-2025	TYONEK A-4	61 2 43 151 20 24	S 11N 12W14
		61 2 12 151 21 47	S 11N 12W23
247-30-10010	TYONEK A-2	61 14 47 150 44 8	S 13N 8W 5
Ivan River	TYONEK B-2	61 18 9 150 42 9	S 14N 8W15
247-30-10070	TYONEK A-3	61 14 2 150 47 55	S 13N 9W12
Lewis River	TYONEK B-3	61 27 37 150 49 44	S 16N 9W23
247-30-10080	TYONEK A-3	61 13 49 150 49 53	S 13N 9W11
Theodore River	TYONEK B-3	61 29 17 151 5 27	S 16N 10W 9
247-30-10080-2310	TYONEK B-3	61 26 30 151 5 21	S 16N 10W28
		61 29 14 151 0 55	S 16N 10W11
247-30-10090	TYONEK A-3	61 12 23 150 56 10	S 13N 9W20
Beluga River	TYONEK B-4	61 23 47 151 27 39	S 15N 12W17
247-30-10090-0020	TYONEK B-4	61 21 33 151 22 2	S 15N 12W26
Lower Beluga Lake			
247-30-10090-0030	TYONEK B-5	61 24 32 151 35 58	S 15N 13W10
Beluga Lake			
247-30-10090-2010	TYONEK B-3	61 15 8 150 58 26	S 13N 10W 1
Pretty Creek		61 19 58 151 2 19	S 14N 10W 3

Stream/Lake	Map Sheet	Lat./Long.	Legal
247-10-10080-2034-3005	KENAI D-5 KENAI D-6	60 59 22 151 52 18 60 59 10 151 56 15	S 10N 15W 2 S 10N 15W 4
247-10-10080-2034-3011	KENAI D-6	60 59 33 151 56 16 60 59 43 151 57 52	S 10N 15W 4 S 11N 15W32
247-10-10080-2038	TYONEK A-6	61 3 8 151 58 7 61 9 2 151 59 20	S 11N 15W 8 S 12N 15W 8
247-10-10080-2042	TYONEK A-6	61 3 57 152 0 0 61 5 8 152 3 55	S 11N 15W 7 S 12N 16W35
247-10-10200 Nikolai Creek	TYONEK A-4 TYONEK A-5	61 0 45 151 28 50 61 9 45 151 47 31	S 11N 12W30 S 12N 14W 5
247-10-10200-2215 Stedatna Creek	TYONEK A-5 TYONEK A-4	61 2 48 151 32 2 61 5 23 151 28 21	S 11N 13W14 S 12N 12W31
247-20-10010 Threemile Creek	TYONEK A-3 TYONEK A-5	61 8 37 151 4 18 61 12 1 151 39 27	S 12N 10W 9 S 13N 13W20
247-20-10010-2020 Lone Creek	TYONEK A-4	61 7 10 151 17 39 61 13 28 151 18 8	S 12N 11W19 S 13N 11W18
247-20-10010-2020-3020	TYONEK A-4	61 10 44 151 17 46 61 12 57 151 19 6	S 13N 11W32 S 13N 11W18
247-20-10010-2020-3020-0010	TYONEK A-4	61 13 1 151 19 28	S 13N 11W18
247-20-10010-2020-3020-4012	TYONEK A-4	61 10 50 151 17 42 61 12 32 151 16 32	S 13N 11W32 S 13N 11W20
247-20-10010-2020-3035	TYONEK A-4	61 12 56 151 21 43 61 13 25 151 23 22	S 13N 12W14 S 13N 12W14
247-20-10010-2020-3045	TYONEK A-4	61 13 9 151 21 48 61 13 40 151 22 51	S 13N 12W14 S 13N 12W11
247-20-10010-2030	TYONEK A-4	61 7 5 151 19 40 61 12 32 151 24 1	S 12N 12W24 S 13N 12W22
247-20-10010-2030-3018	TYONEK A-4	61 11 25 151 22 53 61 11 58 151 22 17	S 13N 12W26 S 13N 12W23
247-20-10010-2040	TYONEK A-4	61 8 56 151 26 46 61 14 34 151 26 40	S 12N 12W 8 S 13N 12W 4
247-20-10010-2040-3017	TYONEK A-4	61 9 30 151 26 31 61 12 31 151 27 51	S 12N 12W 5 S 13N 12W20

Stream/Lake	Map Sheet	Lat./Long.	Legal
246-10-10010	KENAI C-6	60 30 14 151 53 30	S 5N 15W22
		60 30 24 151 55 43	S 5N 15W21
246-10-10010-0010	KENAI B-6	60 29 58 151 55 47	S 5N 15W28
246-10-10030	KENAI B-6	60 29 32 151 57 30	S 5N 15W29
		60 29 26 151 57 8	S 5N 15W29
246-10-10030-0010	KENAI B-6	60 29 21 151 56 51	S 5N 15W29
246-20-10020	KENAI B-6	60 26 23 151 53 54	S 4N 15W16
Packers Creek		60 27 17 151 54 50	S 4N 15W 8
246-20-10020-0010 Packers Creek Lake	KENAI B-6	60 28 17 151 55 14	S 4N 15W 5
246-20-10020-2010	KENAI B-6	60 28 33 151 54 57	S 5N 15W33
		60 29 21 151 53 31	S 5N 15W27
246-20-10020-2010-0010	KENAI B-6	60 29 21 151 53 5	S 5N 15W27
246-20-10020-2020	KENAI B-6	60 28 59 151 55 47	S 5N 15W33
		60 29 54 151 56 1	S 5N 15W29
247-10-10070	KENAI D-5	60 58 12 151 35 39	S 10N 13W 9
Middle River	TYONEK A-5	61 2 23 151 46 50	S 11N 14W16
247-10-10080	KENAI D-5	60 55 1 151 43 33	S 10N 14W34
McArthur River	TYONEK A-6	61 5 8 152 11 6	S 12N 16W31
247-10-10080-2010	KENAI D-5	60 56 36 151 44 31	S 10N 14W22
Chakachatna River	TYONEK B-8	61 20 13 152 59 34	S 14N 21W 2
247-10-10080-2010-0010 Chakachamna Lake	TYONEK A-7	61 12 47 152 31 8	S 13N 18W16
247-10-10080-2010-3040	TYONEK A-5	61 9 18 151 50 24	S 12N 14W 6
Straight Creek	TYONEK A-6	61 12 56 151 57 32	S 13N 15W16
247-10-10080-2010-3040-4010	TYONEK A-5	61 10 8 151 50 25	S 13N 14W31
	TYONEK A-6	61 13 43 151 57 11	S 13N 15W10
247-10-10080-2020	KENAI D-5	60 59 49 151 51 58	S 11N 15W36
	TYONEK A-5	61 5 30 151 47 11	S 12N 14W32
247-10-10080-2034	KENAI D-5	60 59 28 151 51 53	S 10N 15W 1
	KENAI D-6	61 0 0 151 57 20	S 11N 15W33

Stream/Lake	Map Sheet	Lat./Long.	Legal
245-50-10040	KENAI C-6	60 40 57 152 0 12	S 7N 16W24
		60 43 19 152 0 32	S 7N 16W 1
245-50-10050	KENAI C-6	60 39 32 152 2 42	S 7N 16W35
Big River	KENAI D-7	60 48 20 152 19 19	S 8N 17W 7
245-50-10050-0010	KENAI D-7	60 48 15 152 21 9	S 8N 18W12
Big River Lakes			
245-50-10050-2015	KENAI D-7	60 47 18 152 16 38	S 8N 17W16
		60 47 5 152 18 29	S 8N 17W17
245-50-10050-2015-0010	KENAI D-7	60 47 6 152 19 51	S 8N 17W18
Big River Lakes			
245-50-10050-2020	KENAI D-7	60 49 7 152 16 9	S 8N 17W 4
		60 49 49 152 16 17	S 9N 17W34
245-50-10050-2020-3005	KENAI D-7	60 49 23 152 16 0	S 9N 17W34
		60 49 38 152 16 35	S 9N 17W34
245-50-10050-2023	KENAI D-7	60 48 56 152 18 8	S 8N 17W 5
		60 49 17 152 18 13	S 9N 17W33
245-50-10060	KENAI C-6	60 38 36 152 3 32	S 6N 16W 3
Seal River		60 41 23 152 6 12	S 7N 16W21
245-50-10070	KENAI C-6	60 38 9 152 4 22	S 6N 16W 3
		60 39 55 152 10 7	S 7N 17W25
245-50-10090	KENAI C-6	60 34 35 152 10 16	S 6N 17W25
Cannery Creek	KENAI C-7	60 36 41 152 21 12	S 6N 18W13
245-50-10090-0010	KENAI C-7	60 36 52 152 21 4	S 6N 18W13
245-50-10090-2004	KENAI C-6	60 34 49 152 10 6	S 6N 17W25
Rust Slough		60 37 11 152 13 41	S 6N 17W10
245-50-10110	KENAI C-7	60 32 11 152 15 55	S 5N 17W 9
Little Jack Slough		60 33 49 152 17 59	S 6N 17W32
245-50-10120	KENAI C-7	60 31 40 152 16 52	S 5N 17W16
		60 34 37 152 20 51	S 6N 18W25
245-50-10120-0010	KENAI C-7	60 34 43 152 21 20	S 6N 18W25
245-50-10140	KENAI B-7	60 27 13 152 19 52	S 4N 18W12
		60 29 7 152 21 26	S 5N 18W36

Stream/Lake	Map Sheet	Lat./Long.	Legal
245-30-10110 Difficult Creek	KENAI A-8	60 10 42 152 44 8 60 10 34 152 47 47	S 1N 20W15 S 1N 20W17
245-30-10120 Hungryman Creek	KENAI A-8	60 9 1 152 40 36 60 9 1 152 44 31	S 1N 20W25 S 1N 20W27
245-30-10130 Bear Creek	KENAI A-8	60 8 10 152 40 51 60 6 44 152 43 18	S 1N 20W36 S 1S 20W 9
245-40-10010 Harriet Creek	KENAI B-7	60 24 44 152 17 19 60 25 38 152 19 56	S 4N 17W30 S 4N 18W24
245-40-10010-2015	KENAI B-7	60 25 1 152 19 29 60 24 58 152 21 34	S 4N 18W24 S 4N 18W23
245-40-10010-2015-0010 Wadell Lake	KENAI B-7	60 24 29 152 21 14	S 4N 18W26
245-40-10010-2015-0020 Bear Lake	KENAI B-7	60 25 13 152 21 48	S 4N 18W23
245-40-10020 Redoubt Creek	KENAI B-7	60 21 49 152 18 32 60 23 46 152 24 35	S 3N 17W 7 S 4N 18W33
245-40-10050 Polly Creek	KENAI B-7	60 17 3 152 27 18 60 19 43 152 35 18	S 2N 18W 8 S 3N 19W28
245-40-10050-2002 Little Polly Creek	KENAI B-7	60 16 59 152 27 35 60 19 52 152 33 50	S 2N 18W 7 S 3N 19W22
245-40-10050-2017	KENAI B-7 KENAI B-8	60 17 53 152 36 17 60 19 33 152 38 32	S 2N 19W 5 S 3N 19W30
245-40-10050-2017-3004	KENAI B-8	60 18 51 152 37 44 60 19 12 152 37 34	S 3N 19W32 S 3N 19W29
245-50-10010 Kustatan River	KENAI C-5 KENAI D-6	60 44 16 151 50 32 60 57 41 151 59 43	S 8N 15W36 S 10N 15W18
245-50-10010-2040	KENAI D-6	60 54 15 151 55 42 60 54 42 151 55 39	S 9N 15W 3 S 10N 15W34
245-50-10010-2040-0010	KENAI D-6	60 54 31 151 56 1	S 10N 15W33
245-50-10010-2040-0020	KENAI D-6	60 54 44 151 56 3	S 10N 15W33
245-50-10010-2047 Blacksand Creek	KENAI D-6	60 57 3 151 58 44 60 56 56 152 3 39	S 10N 15W17 S 10N 16W23

Stream/Lake	Map Sheet	Lat./Long.	Legal
245-20-10170-2020	KENAI A-8	60 4 9 152 45 59	S 1S 20W20
		60 5 15 152 44 11	S 1S 20W16
245-20-10170-2031	KENAI A-8	60 4 4 152 48 14	S 1S 21W25
Red Creek		60 2 13 152 50 8	S 2S 21W 2
245-20-10190	SELDOVIA D-8	59 58 13 152 40 31	S 2S 20W26
		59 59 27 152 40 30	S 2S 20W23
245-20-10190-0010	KENAI A-8	60 0 6 152 40 44	S 2S 20W14
245-20-10250	SELDOVIA D-8	59 53 39 152 48 46	S 3S 21W25
Shelter Creek		59 54 25 152 48 28	S 3S 21W24
245-30-10010	KENAI A-7	60 13 33 152 33 22	S 2N 19W34
Crescent River	KENAI B-8	60 21 16 152 44 28	S 3N 20W15
245-30-10010-2025	KENAI B-8	60 21 16 152 44 28	S 3N 20W15
North Fork Crescent River		60 24 17 152 49 51	S 4N 20W30
245-30-10010-2026	KENAI B-8	60 21 16 152 44 31	S 3N 20W15
Lake Fork Crescent River		60 21 30 152 50 39	S 3N 21W12
245-30-10010-2026-0010	LAKE CLARK B-1	60 23 55 153 0 24	S 4N 22W36
245-30-10010-2026-3009	KENAI B-8	60 21 23 152 50 34	S 3N 21W13
		60 20 15 152 49 2	S 3N 20W19
245-30-10010-2026-3015	KENAI B-8	60 21 21 152 54 35	S 3N 21W15
		60 20 19 152 56 20	S 3N 21W21
245-30-10010-2026-3021	KENAI B-8	60 22 12 152 58 44	S 3N 21W 7
		60 21 24 153 0 0	S 3N 21W18
245-30-10010-2026-3040	LAKE CLARK B-1	60 24 6 153 0 47	S 4N 22W25
Lake Fork Crescent River		60 25 1 153 1 56	S 4N 22W24
245-30-10060	KENAI B-8	60 15 17 152 47 32	S 2N 20W20
		60 16 24 152 46 36	S 2N 20W 8
245-30-10070	KENAI B-8	60 15 24 152 50 33	S 2N 21W24
		60 16 25 152 49 53	S 2N 21W12
245-30-10080	KENAI B-8	60 17 59 152 58 17	S 2N 21W 5
Tuxedni River	LAKE CLARK A-1	60 12 33 153 15 15	S 1N 23W 3
245-30-10100	KENAI A-8	60 12 18 152 50 3	S 1N 21W 1
		60 11 10 152 51 13	S 1N 21W12

Stream/Lake	Map Sheet	Lat./Long.	Legal
244-30-10050-2115	KENAI A-2	60 6 49 150 37 14	S 1S 8W 3
Indian Creek		60 8 13 150 26 18	S 1N 7W35
244-30-10050-2121	KENAI A-2	60 6 23 150 37 12	S 1S 8W10
Glacier Creek		60 4 42 150 34 57	S 1S 8W24
244-30-10050-2127	KENAI A-2	60 6 11 150 37 28	S 1S 8W10
		60 4 18 150 35 26	S 1S 8W23
244-30-10050-2127-3006	KENAI A-2	60 5 56 150 37 16	S 1S 8W10
		60 4 33 150 35 58	S 1S 8W23
244-30-10050-2127-3008	KENAI A-2	60 5 54 150 37 14	S 1S 8W10
		60 5 12 150 37 52	S 1S 8W15
244-30-10050-2134	KENAI A-2	60 2 21 150 40 17	S 2S 8W 4
Crystal Creek		60 0 28 150 39 3	S 2S 8W16
244-30-10050-2135	KENAI A-2	60 2 33 150 38 53	S 1S 8W33
Clear Creek		60 0 41 150 36 52	S 2S 8W11
245-10-10010	ILIAMNA D-1	59 48 27 153 8 55	S 4S 23W25
Hardy Creek		59 46 20 153 12 26	S 5S 23W 4
245-10-10020	ILIAMNA D-1	59 48 42 153 16 0	S 4S 23W20
Wrong Branch Trail Creek		59 46 42 153 18 58	S 5S 24W 2
245-10-10030	ILIAMNA D-1	59 49 13 153 17 7	S 4S 23W19
Chinitna River		59 50 12 153 18 7	S 4S 23W18
245-10-10030-2007	ILIAMNA D-1	59 49 7 153 17 12	S 4S 23W19
Clearwater Creek		59 48 40 153 19 53	S 4S 24W24
245-10-10030-2007-3007	ILIAMNA D-1	59 48 40 153 19 52	S 4S 24W24
Roscoe Creek	ILIAMNA D-2	59 48 10 153 23 19	S 4S 24W27
245-10-10040	ILIAMNA D-1	59 49 50 153 16 43	S 4S 23W17
Marsh Creek		59 50 42 153 17 15	S 4S 23W 7
245-10-10050	ILIAMNA D-1	59 51 51 153 12 51	S 4S 23W 3
Silver Salmon Creek		59 53 43 153 16 32	S 3S 23W29
245-10-10060	ILIAMNA D-1	59 51 43 153 12 15	S 4S 23W 3
West Glacier Creek		59 55 39 153 17 14	S 3S 23W 7
245-20-10170	KENAI A-8	60 1 34 152 37 43	S 2S 20W 1
		60 4 39 152 49 38	S 1S 21W23
245-20-10170-2010	KENAI A-3	60 2 43 152 42 4	S 1S 20W34
		60 4 12 152 40 42	S 1S 20W23

Stream/Lake	Map Sheet	Lat./Long.	Legal
244-30-10050	KENAI B-4	60 23 14 151 17 52	S 4N 12W36
Kasilof River	KENAI A-2	60 2 19 150 39 35	S 2S 8W 4
244-30-10050-0010	KENAI A-4	60 14 0 151 8 16	S 2N 11W26
Tustumena Lake			
244-30-10050-2015	KENAI B-4	60 21 14 151 16 49	S 3N 12W13
Coal Creek		60 22 30 151 8 14	S 3N 11W 2
244-30-10050-2024	KENAI B-4	60 19 23 151 16 49	S 3N 12W25
Crooked Creek	KENAI A-3	60 2 48 150 57 45	S 1S 10W35
244-30-10050-2024-3036	KENAI A-4	60 8 13 151 10 17	S 1N 11W34
		60 7 37 151 10 11	S 1N 11W 0
244-30-10050-2040	KENAI A-4	60 14 26 151 10 5	S 2N 11W27
		60 14 23 151 11 11	S 2N 11W28
244-30-10050-2059	KENAI B-3	60 17 28 150 59 3	S 2N 10W 3
Shantatalik Creek		60 18 50 150 59 9	S 3N 10W34
244-30-10050-2059-3010	KENAI B-3	60 17 39 150 58 36	S 2N 10W 2
		60 18 6 150 56 57	S 3N 10W36
244-30-10050-2060	KENAI A-3	60 11 45 151 0 30	S 1N 10W 9
Nikolai Creek		60 4 30 150 53 23	S 1S 9W19
244-30-10050-2060-3015	KENAI A-3	60 8 3 150 59 15	S 1N 10W34
		60 0 4 150 55 30	S 2S 10W13
244-30-10050-2070	KENAI A-3	60 8 52 150 54 34	S 1N 9W30
Fox Creek		60 7 50 150 53 47	S 1N 9W31
244-30-10050-2075	KENAI A-3	60 12 49 150 48 13	S 1N 9W 2
Bear Creek	KENAI A-2	60 12 20 150 32 37	S 1N 7W 5
244-30-10050-2075-3025	KENAI A-2	60 13 5 150 39 30	S 2N 8W34
		60 13 36 150 35 6	S 2N 8W36
244-30-10050-2085	KENAI A-3	60 12 10 150 45 32	S 1N 9W 1
		60 12 12 150 45 0	S 1N 9W 1
244-30-10050-2099	KENAI A-2	60 9 11 150 42 15	S 1N 8W29
Moose Creek		60 9 59 150 33 36	S 1N 7W19
244-30-10050-2099-3009	KENAI A-2	60 9 39 150 40 58	S 1N 8W21
		60 8 56 150 38 18	S 1N 8W27
244-30-10050-2099-3010	KENAI A-2	60 9 39 150 41 3	S 1N 8W21
		60 11 8 150 33 42	S 1N 7W 7

Stream/Lake	Map Sheet	Lat./Long.	Legal
244-30-10010-2225 Trail Creek	SEWARD B-7	60 24 38 149 22 35 60 26 9 149 22 19	S 4N 1W25 S 4N 1W13
244-30-10010-2225-0010 Lower Trail Lake	SEWARD B-7	60 26 46 149 21 50	S 4N 1W12
244-30-10010-2225-0020 Upper Trail Lake	SEWARD C-7	60 30 45 149 22 11	S 5N 1W24
244-30-10010-2225-3010 Falls Creek	SEWARD B-7	60 25 53 149 22 19 60 25 49 149 21 36	S 4N 1W13 S 4N 1W13
244-30-10010-2225-3013 Moose Creek	SEWARD C-7	60 30 11 149 25 13 60 30 39 149 27 40	S 5N 1W22 S 5N 1W21
244-30-10010-2225-3013-4009 Carter Creek	SEWARD C-7 SEWARD B-7	60 30 13 149 25 59 60 29 33 149 27 17	S 5N 1W22 S 5N 1W28
244-30-10010-2225-3020	SEWARD B-7	60 27 31 149 21 39 60 27 38 149 20 16	S 4N 1W12 S 4N 1E 6
244-30-10010-2225-3030 Johnson Creek	SEWARD C-7	60 30 0 149 0 37 60 33 48 149 17 42	0 0 0 S 6N 1E33
244-30-10010-2225-3030-4008	SEWARD C-7	60 32 3 149 21 14 60 32 20 149 21 24	S 5N 1E 7 S 5N 1E 7
244-30-10010-2225-3030-4010	SEWARD C-7	60 32 29 149 19 18 60 33 37 149 20 6	S 5N 1E 8 S 6N 1E31
244-30-10010-2225-3040	SEWARD C-7 SEWARD C-6	60 32 16 149 18 11 60 33 25 149 8 35	S 5N 1E 8 S 5N 2E 5
244-30-10010-2231 Ptarmigan Creek	SEWARD B-7	60 24 12 149 22 11 60 24 53 149 18 43	S 4N 1W25 S 4N 1E29
244-30-10010-2250 Snow River	SEWARD B-7 SEWARD B-6	60 20 13 149 21 0 60 21 6 149 3 1	S 3N 1E19 S 3N 2E14
244-30-10010-2250-3018	SEWARD B-7	60 18 8 149 21 2 60 17 25 149 21 15	S 3N 1E31 S 2N 1E 6
244-30-10010-2250-3024	SEWARD B-7	60 17 35 149 20 29 60 17 16 149 21 28	S 2N 1E 6 S 2N 1W 1
244-30-10010-2250-3030 South Fork Snow River	SEWARD B-7 SEWARD A-7	60 16 52 149 20 25 60 13 44 149 18 7	S 2N 1E 7 S 2N 1E29
244-30-10010-2250-3055	SEWARD B-6	60 19 10 149 6 42 60 19 39 149 6 21	S 3N 2E28 S 3N 2E28

Stream/Lake	Map Sheet	Lat./Long.	Legal
244-30-10010-2110	KENAI B-1	60 23 11 150 20 47	S 3N 6W 5
		60 22 13 150 20 56	S 3N 6W 8
244-30-10010-2120	KENAI B-1	60 23 11 150 17 20	S 3N 6W 3
Cottonwood Creek		60 22 12 150 17 31	S 3N 6W10
244-30-10010-2130	KENAI B-1	60 23 49 150 12 41	S 4N 5W31
Pipe Creek		60 22 51 150 12 25	S 3N 5W 6
244-30-10010-2137	KENAI B-1	60 26 14 150 12 19	S 4N 5W18
Hidden Creek		60 28 1 150 12 24	S 4N 5W 6
244-30-10010-2137-0010	KENAI B-1	60 29 7 150 15 55	S 5N 6W36
244-30-10010-2145	KENAI B-1	60 28 56 150 6 45	S 5N 5W35
Jean Creek	KENAI C-1	60 31 23 150 11 48	S 5N 5W17
244-30-10010-2145-0010	KENAI C-1	60 30 25 150 10 21	S 5N 5W21
244-30-10010-2158	SEWARD B-8	60 29 16 149 58 15	S 5N 4W34
		60 17 50 149 53 0	S 2N 4W 1
244-30-10010-2158-0010	SEWARD B-8	60 26 18 149 59 15	S 4N 4W16
Lower Russian Lake			
244-30-10010-2158-0020	SEWARD B-8	60 20 22 149 52 33	S 3N 3W19
Upper Russian Lake			
244-30-10010-2158-3029	SEWARD B-8	60 20 37 149 52 10	S 3N 3W18
		60 20 52 149 51 35	S 3N 3W18
244-30-10010-2162	SEWARD B-8	60 29 7 149 52 36	S 5N 3W31
		60 27 41 149 51 40	S 4N 3W 6
244-30-10010-2165	SEWARD B-8	60 29 22 149 52 24	S 5N 3W30
Juneau Creek	SEWARD C-8	60 30 52 149 54 2	S 5N 4W24
244-30-10010-2177	SEWARD B-8	60 28 35 149 43 23	S 5N 3W36
	SEWARD C-7	60 35 46 149 32 49	S 6N 2W24
244-30-10010-2177-3012	SEWARD B-8	60 29 56 149 41 14	S 5N 2W30
Crescent Creek	SEWARD B-7	60 28 41 149 34 26	S 5N 2W35
244-30-10010-2177-3020	SEWARD C-8	60 30 29 149 40 48	S 5N 2W19
Daves Creek	SEWARD C-7	60 31 27 149 30 31	S 5N 1W18
244-30-10010-2188	SEWARD B-8	60 24 0 149 40 10	S 4N 2W32
Porcupine Creek		60 23 58 149 40 25	S 4N 2W32

Stream/Lake	Map Sheet	Lat./Long.	Legal
244-30-10010-2063-3041-0020 Swan Lake	KENAI C-2	60 40 29 150 32 31	S 7N 7W29
244-30-10010-2063-3041-4015	KENAI C-2	60 38 28 150 34 54 60 38 27 150 35 12	S 6N 7W 6 S 6N 7W 6
244-30-10010-2063-3041-4015-0010 Clam Lake	KENAI C-2	60 38 0 150 36 7	S 6N 8W 1
244-30-10010-2076 Killey River	KENAI B-2 KENAI A-1	60 28 57 150 37 34 60 14 3 150 19 23	S 5N 8W35 S 2N 6W28
244-30-10010-2076-3018	KENAI B-2	60 27 5 150 38 23 60 25 52 150 38 10	S 4N 8W10 S 4N 8W15
244-30-10010-2076-3050	KENAI B-2	60 21 11 150 34 20 60 21 1 150 34 33	S 3N 7W18 S 3N 8W13
244-30-10010-2076-3067	KENAI B-2	60 18 7 150 28 40 60 18 10 150 27 37	S 3N 7W34 S 3N 7W34
244-30-10010-2076-3070	KENAI B-2	60 17 31 150 28 13 60 17 13 150 28 19	S 2N 7W 3 S 2N 7W 3
244-30-10010-2076-3072	KENAI B-2	60 16 57 150 27 17 60 16 10 150 26 26	S 2N 7W11 S 2N 7W14
244-30-10010-2076-3072-4008	KENAI B-2	60 16 33 150 27 7 60 16 5 150 27 38	S 2N 7W11 S 2N 7W15
244-30-10010-2076-3085	KENAI B-2 KENAI B-1	60 16 11 150 23 50 60 16 33 150 22 2	S 2N 6W18 S 2N 6W 8
244-30-10010-2076-3085-4010	KENAI B-2 KENAI B-1	60 16 24 150 22 40 60 16 15 150 21 40	S 2N 6W 7 S 2N 6W17
244-30-10010-2076-3095	KENAI B-1	60 15 22 150 21 16 60 15 26 150 20 9	S 2N 6W20 S 2N 6W16
244-30-10010-2076-3110	KENAI A-1	60 14 30 150 20 25 60 13 54 150 20 20	S 2N 6W28 S 2N 6W28
244-30-10010-2082	KENAI B-2	60 28 13 150 35 54 60 24 54 150 36 16	S 4N 8W 1 S 4N 8W26
244-30-10010-2096	KENAI B-2	60 24 34 150 28 17 60 23 20 150 27 44	S 4N 7W27 S 4N 7W34
244-30-10010-2096-0010	KENAI B-2	60 26 26 150 26 10	S 4N 7W14

Stream/Lake	Map Sheet	Lat./Long.	Legal
244-30-10010-2063-3025-0020 Silver Lake	KENAI C-3	60 38 42 150 47 46	S 6N 9W 2
244-30-10010-2063-3025-0030 Mosquito Lake	KENAI C-3	60 38 4 150 48 45	S 6N 9W 2
244-30-10010-2063-3025-4010	KENAI C-2	60 37 6 150 39 22 60 38 47 150 36 10	S 6N 8W15 S 6N 8W 1
244-30-10010-2063-3025-4010-0010 Loon Lake	KENAI C-2	60 39 10 150 35 42	S 7N 8W36
244-30-10010-2063-3025-4010-5009	KENAI C-2	60 37 42 150 38 45 60 39 9 150 38 42	S 6N 8W11 S 7N 8W35
244-30-10010-2063-3025-4010-5009-0010 Rock Lake	KENAI C-2	60 39 22 150 38 21	S 7N 8W35
244-30-10010-2063-3025-4010-5009-6005	KENAI C-2	60 38 0 150 39 7 60 38 21 150 39 56	S 6N 8W 3 S 6N 8W 3
244-30-10010-2063-3025-4010-5009-6005-0010 Meadow Lake	KENAI C-2	60 38 38 150 40 11	S 6N 8W 3
244-30-10010-2063-3036 East Fork Moose River	KENAI C-2	60 36 17 150 36 1 60 31 17 150 23 18	S 6N 8W13 S 5N 6W18
244-30-10010-2063-3036-0010 Afonasi Lake	KENAI C-2	60 33 27 150 29 42	S 5N 7W 3
244-30-10010-2063-3036-0020 Imeri Lake	KENAI C-2	60 32 40 150 28 41	S 5N 7W10
244-30-10010-2063-3036-0030 Watson Lake	KENAI C-2	60 32 21 150 27 52	S 5N 7W11
244-30-10010-2063-3036-0040 Egumen Lake	KENAI C-2	60 31 35 150 25 46	S 5N 7W13
244-30-10010-2063-3036-0050 Peterson Lake	KENAI C-2	60 31 22 150 23 49	S 5N 6W18
244-30-10010-2063-3036-0060 Kelly Lake	KENAI C-1	60 30 55 150 22 16	S 5N 6W20
244-30-10010-2063-3041	KENAI C-2	60 36 50 150 35 26 60 39 31 150 33 14	S 6N 8W13 S 7N 7W32
244-30-10010-2063-3041-0010 Moosehorn Lake	KENAI C-2	60 38 40 150 34 14	S 6N 7W 6

Stream/Lake	Map Sheet	Lat./Long.	Legal
244-30-10010-0010 Skilak Lake	KENAI B-1	60 24 10 150 15 49	S 4N 6W26
244-30-10010-2010	KENAI C-4	60 31 34 151 12 25	S 5N 11W16
		60 30 30 151 10 54	S 5N 11W22
244-30-10010-2025 Beaver Creek	KENAI C-4	60 32 31 151 8 40	S 5N 11W11
	KENAI C-3	60 41 39 151 3 47	S 7N 10W17
244-30-10010-2025-3040	KENAI C-3	60 37 46 151 4 34	S 6N 10W 8
		60 39 1 150 59 29	S 7N 10W35
244-30-10010-2030	KENAI B-3	60 29 0 151 7 30	S 5N 11W36
	KENAI B-4	60 24 13 151 8 40	S 4N 11W26
244-30-10010-2039 Soldotna Creek	KENAI B-3	60 29 2 151 3 19	S 5N 10W33
	KENAI C-3	60 33 37 150 54 55	S 5N 9W 6
244-30-10010-2039-0010 Tree Lake	KENAI C-3	60 33 48 150 54 34	S 6N 9W31
244-30-10010-2039-3029	KENAI C-3	60 31 33 150 57 18	S 5N 10W13
		60 31 38 150 59 10	S 5N 10W14
244-30-10010-2039-3029-0010	KENAI C-3	60 31 48 150 57 57	S 5N 10W13
244-30-10010-2039-3029-0020	KENAI C-3	60 31 50 150 59 30	S 5N 10W14
244-30-10010-2039-3045	KENAI C-3	60 32 49 150 56 43	S 5N 10W 1
		60 33 6 150 57 28	S 5N 10W 1
244-30-10010-2039-3053	KENAI C-3	60 33 34 150 55 11	S 5N 9W 6
		60 33 36 150 55 34	S 5N 9W 6
244-30-10010-2039-3053-0010 Cisca Lake	KENAI C-3	60 33 34 150 55 54	S 5N 9W 6
244-30-10010-2050 Funny River	KENAI B-3	60 29 31 150 51 45	S 5N 9W28
	KENAI B-2	60 20 33 150 40 45	S 3N 8W21
244-30-10010-2063 Moose River	KENAI C-3	60 32 10 150 45 19	S 5N 8W 7
	KENAI C-2	60 40 27 150 29 23	S 7N 7W27
244-30-10010-2063-3025 West Fork Moose River	KENAI C-2	60 35 4 150 40 5	S 6N 8W27
	KENAI C-3	60 38 16 150 48 28	S 6N 9W 2
244-30-10010-2063-3025-0010 Camp Island Lake	KENAI C-2	60 38 1 150 43 21	S 6N 8W 5

Stream/Lake	Map Sheet	Lat./Long.	Legal
244-10-10010-2011 North Fork Anchor River	SELDOVIA D-5	59 46 25 151 49 51 59 48 15 151 38 52	S 5S 15W 4 S 4S 14W26
244-10-10010-2011-3031 Chakok River	SELDOVIA D-5	59 47 50 151 44 19 59 51 12 151 40 27	S 4S 14W30 S 4S 14W 3
244-10-10010-2100 Bridge Creek	SELDOVIA C-5	59 43 8 151 38 31 59 40 48 151 32 50	S 5S 14W27 S 6S 13W 6
244-10-10010-2100-3011 Twitter Creek	SELDOVIA C-5	59 42 23 151 37 9 59 42 24 151 36 37	S 5S 14W35 S 5S 14W35
244-10-10010-2150 Beaver Creek	SELDOVIA D-5 SELDOVIA C-4	59 45 12 151 30 31 59 44 55 151 24 45	S 5S 13W 9 S 5S 13W13
244-10-10010-2150-3020	SELDOVIA C-4	59 44 31 151 26 42 59 44 23 151 26 24	S 5S 13W14 S 5S 13W14
244-10-10010-2201	SELDOVIA D-4	59 48 32 151 24 6 59 50 21 151 22 48	S 4S 12W30 S 4S 12W 8
244-10-10050	SELDOVIA D-5	59 52 53 151 47 46 59 54 54 151 31 49	S 3S 15W35 S 3S 13W16
244-10-10050-2040	SELDOVIA D-5	59 52 33 151 44 28 59 53 8 151 40 36	S 3S 14W31 S 3S 14W27
244-20-10090 Ninilchik River	KENAI A-5 KENAI A-4	60 3 27 151 39 37 60 9 55 151 19 9	S 1S 14W27 S 1N 12W23
244-20-10100 Deep Creek	KENAI A-5 SELDOVIA D-4	60 2 3 151 41 49 59 58 57 151 14 50	S 2S 14W 4 S 2S 11W19
244-20-10100-2010 Clam Creek	KENAI A-5 SELDOVIA D-5	60 1 4 151 38 51 59 56 50 151 33 22	S 2S 14W11 S 3S 13W 5
244-20-10100-2019	KENAI A-5	60 0 25 151 37 26 60 1 37 151 30 0	S 2S 14W14 S 2S 13W 3
244-20-10100-2030 South Fork Deep Creek	SELDOVIA D-4	59 57 50 151 29 20 59 53 17 151 16 33	S 2S 13W34 S 3S 12W25
244-20-10100-2030-3013	SELDOVIA D-4	59 55 40 151 22 38 59 56 47 151 18 20	S 3S 12W 8 S 3S 12W 2
244-20-10100-2030-3015	SELDOVIA D-4	59 55 18 151 21 55 59 54 22 151 16 13	S 3S 12W17 S 3S 12W24
244-30-10010 Kenai River	KENAI C-4 SEWARD B-8	60 32 55 151 15 43 60 29 29 149 49 52	S 5N 11W 6 S 5N 3W29

Stream/Lake	Map Sheet	Lat./Long.	Legal
243-10-10070	ILIAMNA A-3	59 4 30 154 0 48	S 13S 28W 6
		59 4 13 154 0 58	S 13S 28W 7
243-10-10150	ILIAMNA A-3	59 3 40 153 45 27	S 13S 27W10
Douglas River	ILIAMNA A-1	59 0 0 153 43 7	S 14S 27W 1
243-20-10020	ILIAMNA A-4	59 9 27 154 14 28	S 12S 29W 7
Paint River		59 10 40 154 30 0	S 11S 31W33
243-20-10020-2016	ILIAMNA A-4	59 9 28 154 17 3	S 12S 30W11
Dunuletak Creek		59 11 50 154 17 37	S 11S 30W26
243-20-10020-2021	ILIAMNA A-4	59 9 20 154 17 29	S 12S 30W11
Sulukpuk Creek		59 8 49 154 18 21	S 12S 30W10
243-20-10020-2051	ILIAMNA A-4	59 9 33 154 23 34	S 12S 30W 6
Kenty Creek		59 9 6 154 23 33	S 12S 30W 7
243-20-10035	ILIAMNA A-4	59 7 14 154 15 26	S 12S 30W24
Mcneil River		59 2 40 154 29 19	S 13S 31W17
243-20-10050	ILIAMNA A-4	59 6 41 154 15 8	S 12S 30W25
		59 4 59 154 16 20	S 13S 30W 3
243-20-10050-0010	ILIAMNA A-4	59 4 55 154 16 47	S 13S 30W 4
243-30-10200	ILIAMNA A-4	59 13 3 154 8 30	S 11S 29W15
		59 12 37 154 11 14	S 11S 29W20
243-30-10200-0010	ILIAMNA A-4	59 12 19 154 12 23	S 11S 29W20
Chenik Lake			
243-40-10010	ILIAMNA B-4	59 16 39 154 7 37	S 10S 29W26
Amakdedori Creek		59 18 8 154 13 18	S 10S 29W19
243-40-10010-0020	ILIAMNA B-4	59 18 10 154 13 42	S 10S 29W19
243-40-10010-2008	ILIAMNA B-4	59 18 5 154 8 51	S 10S 29W22
		59 20 19 154 10 23	S 10S 29W 4
243-50-10040	ILIAMNA B-4	59 22 32 154 7 45	S 9S 29W26
		59 23 23 154 7 34	S 9S 29W23
243-50-10050	ILIAMNA B-4	59 22 31 154 8 15	S 9S 29W27
		59 22 7 154 13 7	S 9S 29W30
244-10-10010	SELDOVIA D-5	59 46 29 151 51 13	S 5S 15W 4
Anchor River	SELDOVIA D-4	59 47 28 151 13 4	S 4S 11W32

Stream/Lake	Map Sheet	Lat./Long.	Legal
243-10-10030	ILIAMNA A-4	59 1 28 154 10 31	S 13S 29W30
Little Kamishak River	MT KATMAI D-2	58 58 3 154 27 16	S 14S 31W16
243-10-10030-2015	ILIAMNA A-4	59 1 19 154 13 34	S 13S 30W26
Strike Creek	MT KATMAI D-2	58 48 2 154 27 47	S 16S 31W 9
243-10-10030-2015-3091	MT KATMAI D-2	58 53 2 154 20 43	S 15S 30W18
		58 52 31 154 20 0	S 15S 30W18
243-10-10030-2015-3100	MT KATMAI D-2	58 52 6 154 22 26	S 15S 31W24
		58 52 36 154 23 19	S 15S 31W14
243-10-10030-2015-3110	MT KATMAI D-2	58 51 28 154 23 35	S 15S 31W23
		58 51 58 154 24 48	S 15S 31W23
243-10-10030-2015-3151	MT KATMAI D-2	58 48 45 154 26 30	S 16S 31W 3
		58 48 23 154 25 38	S 16S 31W10
243-10-10040	ILIAMNA A-4	59 1 11 154 9 47	S 13S 29W29
Kamishak River	MT KATMAI D-1	58 47 24 154 20 0	S 16S 30W18
243-10-10040-2021	MT KATMAI D-1	58 59 27 154 9 20	S 14S 29W 5
		58 58 43 154 8 12	S 14S 29W 9
243-10-10040-2031	MT KATMAI D-1	58 58 42 154 10 12	S 14S 29W 7
		58 58 25 154 8 39	S 14S 29W 8
243-10-10040-2041	MT KATMAI D-1	58 57 35 154 9 58	S 14S 29W18
		58 57 3 154 8 56	S 14S 29W20
243-10-10040-2059	MT KATMAI D-1	58 56 27 154 11 12	S 14S 29W30
		58 55 41 154 10 8	S 14S 29W30
243-10-10040-2069	MT KATMAI D-1	58 55 0 154 11 52	S 14S 30W36
		58 54 38 154 10 8	S 15S 29W 6
243-10-10040-2073	MT KATMAI D-1	58 54 50 154 11 57	S 14S 30W36
		58 54 3 154 10 52	S 15S 29W 6
243-10-10040-2087	MT KATMAI D-1	58 53 8 154 11 40	S 15S 30W12
South Fork Kamishak River		58 49 48 154 8 44	S 15S 29W32
243-10-10040-2125	MT KATMAI D-1	58 50 21 154 13 31	S 15S 30W35
		58 48 55 154 15 28	S 16S 30W 3
243-10-10040-2141	MT KATMAI D-1	58 49 18 154 16 12	S 16S 30W 3
		58 48 34 154 15 43	S 16S 30W10
243-10-10050	ILIAMNA A-4	59 1 18 154 8 5	S 13S 29W28
Mikfik Creek	MT KATMAI D-1	58 59 43 154 0 48	S 14S 28W 6

Stream/Lake	Map Sheet	Lat./Long.	Legal
242-31-10120-2160	SELDOVIA B-4	59 18 16 151 25 11	S 10S 13W14
		59 18 30 151 24 12	S 10S 13W13
242-31-10120-2160-0010	SELDOVIA B-4	59 18 4 151 24 32	S 10S 13W23
242-31-10130	SELDOVIA B-4	59 16 23 151 26 21	S 10S 13W34
		59 16 31 151 26 13	S 10S 13W27
242-32-10140	SELDOVIA A-4	59 14 53 151 26 55	S 11S 13W 3
	SELDOVIA B-4	59 16 33 151 29 46	S 10S 13W29
242-32-10160	SELDOVIA A-5	59 14 7 151 33 34	S 11S 14W12
		59 14 43 151 33 59	S 11S 14W12
242-32-10170	SELDOVIA A-5	59 13 52 151 34 19	S 11S 14W13
		59 14 19 151 35 59	S 11S 14W11
242-32-10180	SELDOVIA A-5	59 13 38 151 34 14	S 11S 14W13
		59 13 16 151 35 20	S 11S 14W14
242-41-10330	SELDOVIA B-3	59 15 24 150 58 21	S 11S 10W 4
		59 15 23 150 57 59	S 11S 10W 4
242-41-10390	SELDOVIA B-3	59 16 43 150 57 57	S 10S 10W28
		59 16 30 150 57 13	S 10S 10W27
242-42-10430	SELDOVIA B-4	59 17 32 151 8 40	S 10S 11W21
		59 19 0 151 8 25	S 10S 11W16
242-42-10440	SELDOVIA B-4	59 18 27 151 12 7	S 10S 11W18
		59 19 5 151 11 59	S 10S 11W 7
242-42-10450	SELDOVIA B-4	59 18 43 151 18 8	S 10S 12W16
		59 19 25 151 17 35	S 10S 12W10
242-42-10460	SELDOVIA B-4	59 18 36 151 18 52	S 10S 12W16
Port Dick Creek		59 18 42 151 22 28	S 10S 12W18
242-42-10460-2010	SELDOVIA B-4	59 18 38 151 21 32	S 10S 12W18
		59 19 41 151 21 21	S 10S 12W 7
242-43-10400	SELDOVIA B-3	59 18 44 151 1 4	S 10S 10W18
		59 18 37 151 0 25	S 10S 10W17
242-43-10410	SELDOVIA B-3	59 19 26 151 1 12	S 10S 10W 7
		59 19 26 151 0 54	S 10S 10W 8
242-43-10420	SELDOVIA B-3	59 19 10 151 2 20	S 10S 10W 7
		59 18 44 151 4 8	S 10S 11W13

Stream/Lake	Map Sheet	Lat./Long.	Legal
242-10-10200	SELDOVIA A-5	59 9 54 151 41 43	S 12S 14W 6
		59 10 19 151 42 14	S 12S 14W 6
242-10-10200-0010	SELDOVIA A-5	59 10 29 151 42 25	S 11S 14W31
242-10-10220	SELDOVIA A-5	59 12 13 151 42 3	S 11S 14W19
		59 11 58 151 41 48	S 11S 14W30
242-10-10230	SELDOVIA A-5	59 13 17 151 41 56	S 11S 14W18
		59 13 6 151 41 13	S 11S 14W17
242-10-10240	SELDOVIA A-5	59 13 30 151 41 37	S 11S 14W18
		59 13 35 151 39 45	S 11S 14W17
242-10-10250	SELDOVIA A-5	59 13 30 151 42 6	S 11S 14W18
		59 14 15 151 41 42	S 11S 14W 7
242-10-10270	SELDOVIA A-5	59 9 15 151 48 1	S 12S 15W10
		59 10 14 151 48 21	S 12S 15W 4
242-20-10190	SELDOVIA A-5	59 11 6 151 37 47	S 11S 14W34
		59 11 4 151 38 58	S 11S 14W33
242-31-10090	SELDOVIA A-4	59 13 22 151 12 51	S 11S 12W13
		59 13 37 151 12 39	S 11S 12W13
242-31-10100	SELDOVIA A-4	59 13 25 151 13 39	S 11S 12W13
		59 14 33 151 14 13	S 11S 12W12
242-31-10100-2011	SELDOVIA A-4	59 14 27 151 14 9	S 11S 12W12
		59 14 26 151 14 20	S 11S 12W12
242-31-10100-2014	SELDOVIA A-4	59 14 25 151 14 3	S 11S 12W12
		59 14 32 151 13 10	S 11S 12W12
242-31-10100-2014-3012	SELDOVIA A-4	59 14 24 151 13 40	S 11S 12W12
		59 14 19 151 13 19	S 11S 12W12
242-31-10110	SELDOVIA A-4	59 14 40 151 17 55	S 11S 12W 9
		59 15 0 151 17 37	S 11S 12W 3
242-31-10110-2013	SELDOVIA A-4	59 14 52 151 17 48	S 11S 12W 4
		59 15 0 151 18 24	S 11S 12W 4
242-31-10120	SELDOVIA B-4	59 16 48 151 24 21	S 10S 13W25
Rocky River		59 20 36 151 26 22	S 10S 13W 3
242-31-10120-2155	SELDOVIA B-4	59 17 20 151 25 5	S 10S 13W26
		59 17 36 151 26 3	S 10S 13W23

Stream/Lake	Map Sheet	Lat./Long.	Legal
241-16-10130	SELDOVIA B-4	59 24 50 151 17 17	S 9S 12W10
		59 24 23 151 11 6	S 9S 11W 7
241-16-10130-2010	SELDOVIA B-4	59 24 35 151 15 48	S 9S 12W11
		59 23 0 151 13 12	S 9S 12W24
241-16-10130-2031	SELDOVIA B-4	59 24 28 151 11 44	S 9S 11W 7
		59 25 41 151 11 38	S 9S 11W 6
241-16-10240	SELDOVIA B-4	59 27 33 151 20 51	S 8S 12W29
		59 26 3 151 14 16	S 8S 12W36
241-16-10245	SELDOVIA B-4	59 27 39 151 20 36	S 8S 12W28
		59 27 48 151 18 22	S 8S 12W22
241-20-10550	SELDOVIA B-5	59 19 11 151 46 20	S 10S 15W11
		59 18 21 151 39 52	S 10S 14W17
241-20-10550-2018	SELDOVIA B-5	59 18 17 151 43 28	S 10S 15W13
		59 16 13 151 42 25	S 10S 14W31
241-20-10560	SELDOVIA B-5	59 19 28 151 45 24	S 10S 15W11
		59 19 33 151 41 12	S 10S 14W 8
241-30-10500	SELDOVIA B-6	59 20 56 151 54 58	S 9S 16W35
	SELDOVIA B-5	59 15 5 151 44 14	S 11S 15W 1
241-30-10500-0010	SELDOVIA B-6	59 19 52 151 54 19	S 10S 16W12
241-30-10500-0020	SELDOVIA B-5	59 18 48 151 52 2	S 10S 15W18
241-30-10500-0030	SELDOVIA B-5	59 16 41 151 46 39	S 10S 15W27
241-40-10300	SELDOVIA A-5	59 14 23 151 48 36	S 11S 15W 9
		59 14 47 151 47 2	S 11S 15W 3
241-40-10320	SELDOVIA B-5	59 15 0 151 51 32	S 11S 15W 6
		59 15 31 151 49 28	S 11S 15W 4
241-40-10325	SELDOVIA B-5	59 15 0 151 51 40	S 11S 15W 6
		59 16 6 151 51 54	S 10S 15W31
242-10-10196	SELDOVIA A-5	59 7 25 151 42 42	S 12S 14W19
		59 7 24 151 42 25	S 12S 14W19
242-10-10196-0010	SELDOVIA A-5	59 7 26 151 42 16	S 12S 14W19

Stream/Lake	Map Sheet	Lat./Long.	Legal
241-14-10645-2060-3010	SELDOVIA D-3	59 53 52 150 48 31	S 3S 9W22
		59 53 16 150 47 36	S 3S 9W27
241-14-10645-2071	SELDOVIA D-3	59 54 30 150 50 30	S 3S 9W21
		59 54 45 150 50 30	S 3S 9W16
241-14-10645-2081	SELDOVIA D-3	59 55 31 150 49 27	S 3S 9W 9
		59 55 36 150 49 49	S 3S 9W 9
241-14-10645-2101	SELDOVIA D-3	59 57 34 150 49 29	S 2S 9W33
		59 57 28 150 50 0	S 2S 9W33
241-14-10645-2131	SELDOVIA D-3	59 58 59 150 46 20	S 2S 9W23
	SELDOVIA D-2	59 58 58 150 41 52	S 2S 8W20
241-14-10660	SELDOVIA D-3	59 47 40 151 3 25	S 4S 10W31
		59 53 40 151 1 38	S 3S 10W29
241-14-10660-0010 Caribou Lake	SELDOVIA D-3	59 54 16 151 3 0	S 3S 10W19
241-15-10340	SELDOVIA C-4	59 33 3 151 20 37	S 7S 12W21
		59 30 30 151 11 19	S 8S 11W 5
241-15-10345 Stonehocker Creek	SELDOVIA C-4	59 33 17 151 18 43	S 7S 12W22
		59 31 52 151 19 36	S 7S 12W33
241-15-10350 Silver Creek	SELDOVIA C-4	59 33 11 151 18 14	S 7S 12W22
		59 32 32 151 18 7	S 7S 12W27
241-15-10370	SELDOVIA C-4	59 33 6 151 14 18	S 7S 12W24
		59 32 55 151 13 9	S 7S 11W30
241-15-10420	SELDOVIA C-4	59 35 27 151 13 46	S 7S 11W 7
		59 35 16 151 13 57	S 7S 12W12
241-15-10450	SELDOVIA C-4	59 33 45 151 11 45	S 7S 11W20
		59 33 15 151 10 47	S 7S 11W20
241-16-10040 Jakolof Creek	SELDOVIA B-4	59 27 2 151 29 5	S 8S 13W27
		59 25 38 151 27 19	S 9S 13W 3
241-16-10040-2010	SELDOVIA B-4	59 26 41 151 28 25	S 8S 13W34
		59 26 18 151 29 25	S 8S 13W33
241-16-10040-2020	SELDOVIA B-4	59 25 48 151 27 37	S 9S 13W 3
		59 25 36 151 28 45	S 9S 13W 4
241-16-10090	SELDOVIA B-4	59 26 9 151 24 46	S 8S 13W36
		59 24 55 151 22 49	S 9S 13W12

Stream/Lake	Map Sheet	Lat./Long.	Legal
241-11-10800-2017	SELDOVIA B-5	59 27 5 151 36 45	S 8S 14W26
		59 26 34 151 34 23	S 8S 14W36
241-11-10800-2020	SELDOVIA B-5	59 26 53 151 36 44	S 8S 14W26
		59 26 19 151 37 41	S 8S 14W34
241-11-10800-2030	SELDOVIA B-5	59 26 22 151 36 10	S 8S 14W35
		59 26 10 151 36 44	S 8S 14W35
241-13-10760	SELDOVIA C-4	59 40 59 151 22 12	S 6S 12W 5
Fritz Creek		59 42 33 151 20 34	S 5S 12W28
241-14-10510	SELDOVIA C-4	59 39 39 151 8 42	S 6S 11W15
Humpy Creek	SELDOVIA C-3	59 37 48 151 4 30	S 6S 11W25
241-14-10530	SELDOVIA C-3	59 40 58 151 6 54	S 6S 11W 2
		59 40 51 151 5 33	S 6S 11W 2
241-14-10540	SELDOVIA C-3	59 41 39 151 5 51	S 5S 11W35
		59 41 38 151 3 33	S 5S 10W31
241-14-10600	SELDOVIA D-3	59 45 48 151 0 11	S 5S 10W 9
Martin River	SELDOVIA C-3	59 41 45 151 0 5	S 5S 10W33
241-14-10600-0010	SELDOVIA C-3	59 41 38 151 0 7	S 5S 10W33
241-14-10610	SELDOVIA D-3	59 45 51 150 58 43	S 5S 10W 9
Battle Creek	SELDOVIA C-3	59 44 20 150 53 55	S 5S 10W13
241-14-10625	SELDOVIA D-3	59 47 34 150 55 48	S 4S 10W36
		59 50 1 150 53 55	S 4S 9W18
241-14-10625-2010	SELDOVIA D-3	59 48 14 150 54 22	S 4S 10W25
Bradlay River		59 47 56 150 51 56	S 4S 9W29
241-14-10625-2030	SELDOVIA D-3	59 49 59 150 53 53	S 4S 9W18
		59 50 51 150 52 51	S 4S 9W 7
241-14-10630	SELDOVIA D-3	59 47 40 150 56 31	S 4S 10W35
Fox Creek	SELDOVIA D-2	59 49 49 150 40 27	S 4S 8W16
241-14-10630-2045	SELDOVIA D-2	59 49 49 150 40 23	S 4S 8W16
		59 49 16 150 37 34	S 4S 8W22
241-14-10645	SELDOVIA D-3	59 48 5 150 59 18	S 4S 10W27
Sheep Creek	SELDOVIA D-2	59 56 15 150 33 52	S 3S 8W12
241-14-10645-2060	SELDOVIA D-3	59 53 22 150 51 18	S 3S 9W29
Clearwater Slough	SELDOVIA D-2	59 53 34 150 42 1	S 3S 8W29

Stream/Lake	Map Sheet	Lat./Long.	Legal
232-40-10230	BLYING SOUND D-8	59 52 42 149 44 23	S 3S 3W35
		59 54 10 149 43 54	S 3S 3W23
232-40-10230-0010	BLYING SOUND D-8	59 53 20 149 44 23	S 3S 3W26
232-40-10230-0020	BLYING SOUND D-8	59 54 28 149 44 11	S 3S 3W23
233-20-10050	BLYING SOUND D-6	59 58 38 148 56 43	S 2S 3E28
		59 59 17 148 56 51	S 2S 3E21
233-20-10030	BLYING SOUND D-6	59 59 1 149 1 20	S 2S 2E24
		59 59 51 149 1 3	S 2S 2E13
233-20-10082	BLYING SOUND D-6	59 59 0 149 1 22	S 2S 2E24
		59 59 29 149 1 20	S 2S 2E24
233-30-10040	SEWARD A-6	60 1 58 149 9 31	S 2S 2E 6
		60 2 24 149 10 9	S 2S 2E 6
233-30-10050	SEWARD A-6	60 2 47 149 7 25	S 1S 2E33
		60 3 7 149 7 30	S 1S 2E33
233-30-10060	SEWARD A-6	60 3 17 149 3 42	S 1S 2E26
		60 3 45 149 2 45	S 1S 2E26
233-30-10070	SEWARD A-6	60 2 38 149 1 55	S 1S 2E36
		60 3 8 149 0 48	S 1S 2E36
241-11-10680	SELDOVIA B-5	59 26 19 151 47 50	S 8S 15W34
		59 25 13 151 46 30	S 9S 15W 3
241-11-10730	SELDOVIA B-5	59 23 20 151 40 58	S 9S 14W20
Seldovia River		59 20 45 151 35 35	S 10S 14W 2
241-11-10740	SELDOVIA B-5	59 23 48 151 40 57	S 9S 14W17
		59 24 7 151 36 11	S 9S 14W14
241-11-10740-2010	SELDOVIA B-5	59 23 49 151 38 45	S 9S 14W16
		59 23 25 151 36 22	S 9S 14W15
241-11-10770	SELDOVIA B-5	59 26 6 151 42 39	S 8S 14W32
Seldovia Slough		59 27 6 151 42 5	S 8S 14W29
241-11-10770-2010	SELDOVIA B-5	59 26 22 151 42 10	S 8S 14W32
		59 26 21 151 42 0	S 8S 14W32
241-11-10800	SELDOVIA B-5	59 29 2 151 39 3	S 8S 14W15
Barabara Creek		59 24 19 151 34 3	S 9S 14W12

Stream/Lake	Map Sheet	Lat./Long.	Legal
232-22-10190	SELDOVIA B-2	59 28 18 150 39 31	S 8S 8W21
		59 28 25 150 39 59	S 8S 8W20
232-22-10210	SELDOVIA B-2	59 27 43 150 38 30	S 8S 8W28
		59 27 21 150 39 24	S 8S 8W28
232-23-10100	SELDOVIA C-1	59 32 20 150 20 36	S 7S 6W29
		59 32 38 150 18 36	S 7S 6W28
232-23-10100-0010 Delight Lake	SELDOVIA C-1	59 33 6 150 16 38	S 7S 6W22
232-23-10120	SELDOVIA C-1	59 34 56 150 17 12	S 7S 6W10
		59 35 19 150 15 52	S 7S 6W11
232-23-10120-0010	SELDOVIA C-1	59 35 50 150 15 2	S 7S 6W 2
232-23-10260	SELDOVIA C-2	59 35 3 150 24 37	S 7S 7W11
		59 36 37 150 24 48	S 6S 7W35
232-30-10060	BLYING SOUND C-8	59 44 24 149 50 48	S 5S 3W18
	BLYING SOUND D-8	59 45 7 149 51 3	S 5S 3W 7
232-30-10170	BLYING SOUND C-8	59 41 59 149 55 22	S 5S 4W35
		59 41 56 149 56 57	S 5S 4W34
232-30-10190	BLYING SOUND C-8	59 39 44 149 59 52	S 6S 4W17
		59 39 52 150 0 0	S 6S 4W17
232-30-10250	SELDOVIA C-1	59 40 46 150 6 16	S 6S 5W 3
		59 41 15 150 5 10	S 6S 5W 2
232-30-10250-2008	SELDOVIA C-1	59 41 17 150 5 9	S 6S 5W 2
		59 41 15 150 3 51	S 6S 5W 1
232-40-10150	BLYING SOUND D-8	59 54 45 149 39 9	S 3S 2W17
		59 54 54 149 37 50	S 3S 2W16
232-40-10160	BLYING SOUND D-8	59 55 36 149 39 46	S 3S 2W 8
		59 55 33 149 38 36	S 3S 2W 9
232-40-10170	BLYING SOUND D-8	59 56 12 149 40 20	S 3S 2W 8
		59 56 25 149 38 53	S 3S 2W 5
232-40-10180	BLYING SOUND D-8	59 57 0 149 40 50	S 3S 2W 6
		59 57 12 149 39 38	S 3S 2W 5
232-40-10190	BLYING SOUND D-8	59 57 21 149 43 2	S 2S 3W36
		59 58 2 149 43 5	S 2S 3W36

Stream/Lake	Map Sheet	Lat./Long.	Legal
232-15-10320	SELDOVIA B-2	59 22 32 150 41 26	S 9S 8W30
		59 22 37 150 40 59	S 9S 8W19
232-21-10220	SELDOVIA B-2	59 25 27 150 39 9	S 9S 8W 5
		59 25 44 150 39 34	S 9S 8W 5
232-21-10230	SELDOVIA B-2	59 23 33 150 37 35	S 9S 8W16
		59 23 44 150 37 53	S 9S 8W16
232-21-10240	SELDOVIA B-2	59 23 32 150 37 46	S 9S 8W16
		59 23 23 150 38 2	S 9S 8W16
232-21-10240-2006	SELDOVIA B-2	59 23 34 150 37 56	S 9S 8W16
		59 23 39 150 38 6	S 9S 8W16
232-21-10240-2010	SELDOVIA B-2	59 23 34 150 37 56	S 9S 8W16
		59 23 35 150 38 13	S 9S 8W16
232-22-10010	SELDOVIA B-2	59 28 29 150 30 12	S 8S 7W20
		59 28 18 150 29 46	S 8S 7W20
232-22-10020	SELDOVIA C-2	59 31 46 150 28 35	S 7S 7W33
Babcock Creek		59 32 27 150 27 22	S 7S 7W27
232-22-10050	SELDOVIA C-2	59 31 18 150 31 4	S 7S 7W32
		59 32 2 150 29 52	S 7S 7W32
232-22-10080	SELDOVIA C-2	59 36 3 150 30 30	S 7S 7W 5
		59 37 21 150 29 9	S 6S 7W28
232-22-10090	SELDOVIA C-2	59 35 55 150 32 57	S 7S 8W 1
		59 36 33 150 33 34	S 6S 8W36
232-22-10090-2010	SELDOVIA C-2	59 36 27 150 33 27	S 6S 8W36
		59 36 34 150 33 27	S 6S 8W36
232-22-10130	SELDOVIA C-2	59 33 22 150 38 27	S 7S 8W21
Nuka River		59 36 4 150 40 52	S 7S 8W 5
232-22-10135	SELDOVIA C-2	59 33 15 150 38 32	S 7S 8W21
		59 33 26 150 39 5	S 7S 8W21
232-22-10140	SELDOVIA C-2	59 32 59 150 39 3	S 7S 8W21
		59 33 15 150 39 24	S 7S 8W21
232-22-10145	SELDOVIA C-2	59 32 52 150 39 36	S 7S 8W28
Ferrum Creek		59 32 55 150 43 17	S 7S 9W25
232-22-10160	SELDOVIA C-2	59 31 12 150 38 21	S 8S 8W 4
		59 30 53 150 38 39	S 8S 8W 4

Stream/Lake	Map Sheet	Lat./Long.	Legal
231-30-10094	SEWARD A-7	60 7 36 149 22 54 60 8 22 149 21 22	S 1S 1W 1 S 1N 1E31
231-30-10096	SEWARD A-7	60 7 32 149 22 37 60 7 57 149 22 10	S 1S 1W 1 S 1N 1W36
231-30-10104	SEWARD A-7	60 7 20 149 22 5 60 7 21 149 20 58	S 1S 1W 1 S 1S 1E 6
231-30-10110 Fourth of July Creek	SEWARD A-7	60 5 43 149 21 43 60 5 49 149 18 23	S 1S 1W13 S 1S 1E17
231-30-10120	SEWARD A-7	60 5 24 149 21 16 60 5 49 149 18 23	S 1S 1E18 S 1S 1E17
231-30-10130	SEWARD A-7	60 4 51 149 20 28 60 5 25 149 19 25	S 1S 1E19 S 1S 1E17
231-30-10160 Likes Creek	SEWARD A-7	60 0 53 149 17 10 60 1 16 149 16 57	S 2S 1E 9 S 2S 1E 9
232-10-10330	SELDOVIA B-3	59 21 11 150 50 34 59 22 34 150 51 39	S 9S 9W32 S 9S 9W19
232-10-10330-2015	SELDOVIA B-3	59 21 25 150 52 2 59 21 57 150 53 23	S 9S 9W31 S 9S 10W25
232-10-10340	SELDOVIA B-3	59 18 44 150 56 17 59 19 16 150 56 58	S 10S 10W15 S 10S 10W10
232-15-10260	SELDOVIA B-2	59 18 11 150 42 33 59 18 45 150 42 4	S 10S 9W24 S 10S 8W18
232-15-10270	SELDOVIA B-2	59 19 57 150 44 5 59 19 37 150 43 16	S 10S 9W 2 S 10S 9W12
232-15-10280	SELDOVIA B-2	59 20 42 150 43 47 59 20 20 150 42 46	S 10S 9W 1 S 10S 9W 1
232-15-10290	SELDOVIA B-2	59 21 26 150 42 38 59 21 13 150 42 43	S 9S 9W36 S 9S 9W36
232-15-10290-0010	SELDOVIA B-2	59 21 4 150 42 26	S 9S 9W36
232-15-10300	SELDOVIA B-2	59 21 33 150 42 18 59 21 28 150 41 30	S 9S 8W31 S 9S 8W31
232-15-10310	SELDOVIA B-2	59 22 27 150 41 39 59 22 18 150 40 46	S 9S 8W30 S 9S 8W30

Stream/Lake	Map Sheet	Lat./Long.	Legal
231-30-10080-2070	SEWARD A-7	60 10 55 149 33 28 60 11 17 149 33 33	S 1N 2W13 S 1N 2W12
231-30-10080-2080	SEWARD A-7	60 12 13 149 35 22 60 12 19 149 35 8	S 1N 2W 3 S 1N 2W 2
231-30-10080-2100	SEWARD B-8	60 15 16 149 39 30 60 15 35 149 39 26	S 2N 2W20 S 2N 2W17
231-30-10080-2103	SEWARD B-8	60 15 13 149 39 45 60 15 12 149 40 35	S 2N 2W20 S 2N 2W19
231-30-10080-2119 Placer Creek	SEWARD B-8	60 16 13 149 40 44 60 16 1 149 41 45	S 2N 2W18 S 2N 2W18
231-30-10080-2120 Boulder Creek	SEWARD B-8	60 16 16 149 40 41 60 17 2 149 40 6	S 2N 2W18 S 2N 2W 8
231-30-10080-2130	SEWARD B-8	60 17 10 149 42 26 60 17 39 149 42 25	S 2N 3W 1 S 2N 3W 1
231-30-10080-2135	SEWARD B-8	60 17 12 149 43 3 60 16 39 149 43 17	S 2N 3W 1 S 2N 3W12
231-30-10080-2138	SEWARD B-8	60 17 20 149 43 16 60 18 0 149 43 36	S 2N 3W 1 S 2N 3W 1
231-30-10080-2141	SEWARD B-8	60 17 10 149 43 29 60 16 46 149 43 30	S 2N 3W 1 S 2N 3W12
231-30-10080-2155 Moose Creek	SEWARD B-8	60 18 3 149 45 17 60 17 56 149 46 25	S 3N 3W35 S 2N 3W 3
231-30-10080-2158	SEWARD B-8	60 18 14 149 45 36 60 18 28 149 45 30	S 3N 3W35 S 3N 3W35
231-30-10080-2164	SEWARD B-8	60 18 20 149 46 19 60 18 42 149 46 32	S 3N 3W34 S 3N 3W34
231-30-10080-2169	SEWARD B-8	60 18 18 149 46 44 60 18 20 149 48 11	S 3N 3W34 S 3N 3W33
231-30-10080-2169-3005	SEWARD B-8	60 18 15 149 47 4 60 18 0 149 47 11	S 3N 3W34 S 2N 3W 3
231-30-10080-2175 Summit Creek	SEWARD B-8	60 19 7 149 47 56 60 18 38 149 49 21	S 3N 3W28 S 3N 3W32
231-30-10090	SEWARD A-7	60 7 44 149 22 57 60 8 29 149 23 10	S 1N 1W36 S 1N 1W25

Stream/Lake	Map Sheet	Lat./Long.	Legal
247-41-10200-2381-3090	TALKEETNA C-1	62 31 40 150 13 13 62 32 4 150 12 6	S 28N 5W 9 S 28N 5W 9
247-41-10200-2381-3130 Troublesome Creek	TALKEETNA C-1	62 37 40 150 14 9 62 40 51 150 5 20	S 29N 5W 5 S 30N 4W19
247-41-10200-2381-3161 Tokositna River	TALKEETNA C-1 TALKEETNA C-2	62 40 43 150 17 6 62 37 7 150 35 52	S 30N 5W19 S 29N 7W 9
247-41-10200-2381-3161-4016	TALKEETNA C-1	62 40 27 150 20 6 62 40 50 150 20 46	S 30N 6W23 S 30N 6W23
247-41-10200-2381-3161-4016-5010	TALKEETNA C-1	62 40 33 150 20 6 62 41 41 150 19 28	S 30N 6W23 S 30N 6W13
247-41-10200-2381-3161-4071	TALKEETNA C-1	62 34 9 150 24 0 62 30 12 150 24 12	S 29N 6W28 S 28N 6W21
247-41-10200-2381-3161-4071-0010 Swan Lake	TALKEETNA C-1	62 31 24 150 23 34	S 28N 6W16
247-41-10200-2381-3161-4071-5020	TALKEETNA C-1	62 31 54 150 24 21 62 32 15 150 25 12	S 28N 6W 9 S 28N 6W 8
247-41-10200-2381-3161-4071-5031	TALKEETNA C-1 TALKEETNA B-1	62 30 24 150 23 9 62 29 42 150 22 12	S 28N 6W21 S 28N 6W27
247-41-10200-2381-3161-4071-5031-0020	TALKEETNA B-1	62 29 35 150 21 59	S 28N 6W27
247-41-10200-2381-3161-4085 Bunco Creek	TALKEETNA C-2	62 32 49 150 30 9 62 30 15 150 34 58	S 28N 7W 2 S 28N 7W21
247-41-10200-2381-3161-4085-0010 Bunco Lake	TALKEETNA C-2	62 32 21 150 30 28	S 28N 7W 2
247-41-10200-2381-3179 Spink Creek	TALKEETNA C-1 TALKEETNA D-1	62 43 45 150 14 48 62 46 16 150 14 24	S 31N 5W32 S 31N 5W17
247-41-10200-2381-3179-0010 Spink Lake	TALKEETNA D-1	62 46 54 150 14 17	S 31N 5W17
247-41-10200-2381-3180 Byers Creek	TALKEETNA C-1 TALKEETNA D-1	62 43 1 150 12 47 62 45 15 150 4 0	S 30N 5W 4 S 31N 4W29
247-41-10200-2381-3180-0010 Byers Lake	TALKEETNA C-1	62 44 19 150 6 54	S 31N 5W36
247-41-10200-2381-3220	TALKEETNA MTS D-6	62 52 22 149 52 30 62 50 40 149 51 26	S 32N 3W 8 S 32N 3W21

Stream/Lake	Map Sheet	Lat./Long.	Legal
247-41-10200-2370-3041-4180	TALKEETNA MTS C-6	62 35 54 149 38 44	S 29N 2W16
		62 35 46 149 38 41	S 29N 2W21
247-41-10200-2370-3041-4190	TALKEETNA MTS C-6	62 36 35 149 37 37	S 29N 2W15
		62 36 28 149 37 25	S 29N 2W15
247-41-10200-2370-3041-4200	TALKEETNA MTS C-6	62 37 17 149 36 46	S 29N 2W10
		62 39 28 149 30 8	S 30N 1W29
247-41-10200-2370-3041-4200-5021	TALKEETNA MTS C-6	62 38 25 149 35 12	S 30N 2W35
		62 39 54 149 36 2	S 30N 2W26
247-41-10200-2370-3041-4200-5021-6020	TALKEETNA MTS C-6	62 39 33 149 36 9	S 30N 2W26
		62 39 40 149 35 32	S 30N 2W26
247-41-10200-2370-3041-4200-5021-6021	TALKEETNA MTS C-6	62 39 34 149 36 13	S 30N 2W26
		62 39 35 149 36 48	S 30N 2W27
247-41-10200-2370-3080	TALKEETNA MTS B-6	62 22 16 149 51 11	S 26N 3W 5
		62 21 21 149 51 47	S 26N 3W 8
247-41-10200-2370-3080-0010 Larson Lake	TALKEETNA MTS B-6	62 20 21 149 53 23	S 26N 3W18
247-41-10200-2370-3171	TALKEETNA B-6	62 27 21 152 40 5	S 27N 18W 6
		62 28 37 152 36 42	S 28N 18W33
247-41-10200-2370-3301 Prairie Creek	TALKEETNA MTS C-5 TALKEETNA MTS C-4	62 35 59 149 3 42 62 41 0 148 56 3	S 29N 2E15 S 30N 3E17
247-41-10200-2370-3301-0010 Dancka Lake	TALKEETNA MTS C-4	62 40 33 148 56 50	S 30N 3E20
247-41-10200-2370-3301-0020 Stephan Lake	TALKEETNA MTS C-4	62 42 22 148 52 39	S 30N 3E10
247-41-10200-2370-3301-4021	TALKEETNA MTS C-5	62 37 46 149 1 38	S 29N 2E 2
		62 38 15 149 2 25	S 29N 2E 2
247-41-10200-2370-3301-4034	TALKEETNA MTS C-4	62 38 46 148 59 16	S 30N 2E36
		62 38 33 148 57 53	S 30N 3E31
247-41-10200-2370-3301-4044	TALKEETNA MTS C-4	62 39 59 148 57 41	S 30N 3E30
		62 39 53 148 51 29	S 30N 3E27
247-41-10200-2381 Chulitna River	TALKEETNA B-1 HEALY B-5	62 20 13 150 9 6 63 16 53 149 7 30	S 26N 5W14 F 19S 8W 8
247-41-10200-2381-3051	TALKEETNA B-1	62 26 18 150 14 40	S 27N 5W 8
		62 27 34 150 16 43	S 27N 5W 6

Stream/Lake	Map Sheet	Lat./Long.	Legal
247-41-10200-2300-0010 Sunshine Lakes	TALKEETNA A-1	62 10 58 150 2 43	S 24N 4W 8
247-41-10200-2300-3011 Question Creek	TALKEETNA A-1	62 10 45 150 5 38 62 13 20 150 4 41	S 24N 5W12 S 25N 4W30
247-41-10200-2300-3011-0010 Question Lake	TALKEETNA A-1	62 13 29 150 4 25	S 25N 4W30
247-41-10200-2300-3011-4016 Answer Creek	TALKEETNA A-1	62 12 10 150 4 29 62 12 10 150 4 1	S 24N 4W 6 S 24N 4W 6
247-41-10200-2320 Birch Creek Slough	TALKEETNA B-1 TALKEETNA A-1	62 16 29 150 6 58 62 13 55 150 6 32	S 25N 5W12 S 25N 5W25
247-41-10200-2320-3010 Birch Creek	TALKEETNA A-1 TALKEETNA B-1	62 13 56 150 6 32 62 15 20 150 4 51	S 25N 5W25 S 25N 4W18
247-41-10200-2320-3010-0010 Fish Lake	TALKEETNA A-1	62 14 58 150 3 24	S 25N 4W20
247-41-10200-2320-3010-4010	TALKEETNA B-1	62 15 20 150 4 15 62 17 52 150 2 37	S 25N 4W18 S 26N 4W32
247-41-10200-2341	TALKEETNA B-1	62 15 21 150 10 13 62 24 11 150 19 46	S 25N 5W15 S 27N 6W26
247-41-10200-2370 Talkeetna River	TALKEETNA B-1 TALKEETNA C-5	62 19 29 150 7 11 62 35 58 152 3 44	S 26N 5W24 S 29N 15W15
247-41-10200-2370-3041	TALKEETNA B-1 TALKEETNA MTS C-6	62 22 9 150 0 31 62 37 58 149 35 40	S 26N 4W 4 S 29N 2W 2
247-41-10200-2370-3041-4010	TALKEETNA B-1 TALKEETNA MTS B-6	62 22 24 150 0 26 62 24 3 149 56 33	S 26N 4W 3 S 27N 4W25
247-41-10200-2370-3041-4010-0010	TALKEETNA MTS B-6	62 24 11 149 56 55	S 27N 4W26
247-41-10200-2370-3041-4010-0015	TALKEETNA B-6	62 23 57 152 56 11	S 27N 20W26
247-41-10200-2370-3041-4080	TALKEETNA MTS C-6	62 30 16 149 51 41 62 30 7 149 51 16	S 28N 3W20 S 28N 3W20
247-41-10200-2370-3041-4101	TALKEETNA MTS C-6	62 31 39 149 50 21 62 31 57 149 50 0	S 28N 3W 9 S 28N 3W 9
247-41-10200-2370-3041-4131	TALKEETNA MTS C-6	62 32 13 149 48 48 62 32 46 149 49 29	S 28N 3W10 S 28N 3W 4

Stream/Lake	Map Sheet	Lat./Long.	Legal
247-41-10200-2190 Caswell Creek	TYONEK D-1 TALKEETNA MTS A-6	61 56 27 150 4 45 62 0 46 149 58 20	S 21N 4W 6 S 22N 4W10
247-41-10200-2190-0010 Caswell Lake	TALKEETNA MTS A-6	62 1 1 149 58 6	S 22N 4W11
247-41-10200-2190-3020	ANCHORAGE D-8	61 59 18 149 59 41 61 59 21 149 58 22	S 22N 4W22 S 22N 4W22
247-41-10200-2200 Sheep Creek	TYONEK D-1 TALKEETNA MTS A-5	61 58 16 150 5 7 62 7 19 149 26 22	S 22N 4W30 S 24N 1W34
247-41-10200-2230 Goose Creek	TALKEETNA A-1 TALKEETNA MTS A-6	62 3 21 150 5 25 62 4 10 149 55 2	S 23N 4W30 S 23N 4W24
247-41-10200-2250 Montana Creek	TALKEETNA A-1 TALKEETNA MTS A-6	62 6 14 150 4 20 62 12 50 149 48 46	S 23N 4W 7 S 25N 3W34
247-41-10200-2250-3050 South Fork Montana Creek	TALKEETNA MTS A-6	62 10 55 149 57 12 62 11 39 149 45 32	S 24N 4W11 S 24N 3W 2
247-41-10200-2250-3061 North Fork Montana Creek	TALKEETNA MTS A-6	62 11 26 149 57 8 62 13 35 149 52 49	S 24N 4W11 S 25N 3W29
247-41-10200-2254	TALKEETNA A-1	62 6 31 150 4 9 62 8 25 150 3 0	S 23N 4W 6 S 24N 4W29
247-41-10200-2254-0010	TALKEETNA A-1	62 8 11 150 3 7	S 24N 4W29
247-41-10200-2254-0020	TALKEETNA A-1	62 8 40 150 2 50	S 24N 4W29
247-41-10200-2261	TALKEETNA A-1	62 7 5 150 7 10 62 7 10 150 9 13	S 23N 5W 1 S 23N 5W 3
247-41-10200-2291 Rabideux Creek	TALKEETNA A-1 TALKEETNA B-1	62 10 14 150 11 11 62 16 47 150 14 5	S 24N 5W16 S 25N 5W 5
247-41-10200-2291-3011 Queer Creek	TALKEETNA A-1	62 11 27 150 12 33 62 12 13 150 16 53	S 24N 5W 9 S 24N 6W 1
247-41-10200-2291-3041	TALKEETNA A-1 TALKEETNA B-1	62 14 45 150 14 22 62 17 21 150 19 25	S 25N 5W20 S 25N 6W 2
247-41-10200-2291-3049	TALKEETNA B-1	62 16 46 150 14 5 62 20 1 150 17 57	S 25N 5W 5 S 26N 6W24
247-41-10200-2300 Sunshine Creek	TALKEETNA A-1	62 10 35 150 7 33 62 10 55 150 3 6	S 24N 5W14 S 24N 4W 8

Stream/Lake	Map Sheet	Lat./Long.	Legal
247-41-10200-2120-3017	TYONEK D-1	61 46 6 150 3 26	S 19N 4W 6
		61 46 37 150 0 29	S 20N 4W33
247-41-10200-2120-3020	TYONEK D-1	61 45 55 150 2 28	S 19N 4W 5
Deception Creek	ANCHORAGE C-8	61 41 12 149 42 6	S 19N 2W31
247-41-10200-2120-3020-4010	ANCHORAGE D-8	61 45 31 149 58 23	S 19N 4W10
		61 45 9 149 57 35	S 19N 4W11
247-41-10200-2120-3020-4018	ANCHORAGE C-8	61 45 0 149 56 21	S 19N 4W11
		61 44 40 149 55 32	S 19N 4W13
247-41-10200-2120-3020-4021	ANCHORAGE C-8	61 44 54 149 55 11	S 19N 4W12
	ANCHORAGE D-8	61 45 42 149 49 29	S 19N 3W 4
247-41-10200-2120-3020-4031	ANCHORAGE C-8	61 44 31 149 54 29	S 19N 4W13
		61 44 43 149 51 43	S 19N 3W 8
247-41-10200-2120-3020-4041	ANCHORAGE C-8	61 43 53 149 53 4	S 19N 3W18
		61 43 50 149 50 56	S 19N 3W17
247-41-10200-2120-3020-4051	ANCHORAGE C-8	61 43 6 149 51 43	S 19N 3W20
		61 42 53 149 50 6	S 19N 3W28
247-41-10200-2120-3020-4071	ANCHORAGE C-8	61 41 46 149 46 26	S 19N 3W35
		61 44 32 149 38 58	S 19N 2W16
247-41-10200-2120-3020-4071-5011	ANCHORAGE C-8	61 42 37 149 45 18	S 19N 3W26
		61 43 13 149 45 36	S 19N 3W23
247-41-10200-2120-3020-4071-5018	ANCHORAGE C-8	61 43 2 149 44 25	S 19N 3W24
		61 42 54 149 43 31	S 19N 3W25
247-41-10200-2120-3020-4071-5050	ANCHORAGE C-8	61 44 47 149 40 38	S 19N 2W 8
		61 44 11 149 39 12	S 19N 2W16
247-41-10200-2130	TYONEK D-1	61 47 57 150 9 31	S 20N 5W27
Little Willow Creek	ANCHORAGE D-8	61 55 31 149 47 51	S 21N 3W10
247-41-10200-2130-3011	TYONEK D-1	61 48 57 150 6 44	S 20N 5W24
		61 49 47 150 4 55	S 20N 4W18
247-41-10200-2130-3011-0010	TYONEK D-1	61 50 0 150 4 27	S 20N 4W 7
Kashwitna Lake			
247-41-10200-2180	TYONEK D-1	61 54 57 150 5 49	S 21N 5W13
Kashwitna River	ANCHORAGE D-6	61 56 58 149 9 55	S 22N 2E31
247-41-10200-2180-3061	ANCHORAGE D-8	61 59 9 149 50 44	S 22N 3W21
North Fork Kashwitna River	TALKEETNA MTS A-6	62 3 51 149 35 0	S 23N 2W23

Stream/Lake	Map Sheet	Lat./Long.	Legal
247-41-10200-2060	TYONEK C-1	61 35 34 150 22 19	S 17N 6W 4
		61 35 51 150 20 53	S 17N 6W 3
247-41-10200-2070	TYONEK C-1	61 40 18 150 17 55	S 18N 6W11
		61 40 34 150 14 29	S 18N 5W 6
247-41-10200-2075	TYONEK C-1	61 41 37 150 18 36	S 19N 6W35
		61 41 41 150 19 18	S 19N 6W35
247-41-10200-2081	TYONEK C-1	61 41 38 150 18 25	S 19N 6W35
Kroto Creek	TALKEETNA B-2	62 27 30 150 39 11	S 27N 7W 6
247-41-10200-2081-0010	TALKEETNA B-2	62 26 53 150 39 28	S 27N 8W12
Kroto Lake			
247-41-10200-2081-3050	TYONEK D-1	61 50 57 150 22 8	S 20N 6W 4
Trapper Creek		61 58 30 150 12 17	S 22N 5W28
247-41-10200-2081-3065	TYONEK D-2	61 53 2 150 23 52	S 21N 6W29
	TALKEETNA A-2	62 2 52 150 32 41	S 23N 7W34
247-41-10200-2081-3065-4019	TALKEETNA A-2	62 2 14 150 32 35	S 23N 7W34
		62 2 42 150 34 25	S 23N 7W33
247-41-10200-2081-3081	TALKEETNA B-2	62 15 0 150 39 11	S 25N 7W18
Twentymile Creek		62 19 40 150 40 29	S 26N 8W24
247-41-10200-2081-3094	TALKEETNA B-2	62 17 31 150 36 33	S 25N 7W 5
Seventeenmile Creek		62 19 52 150 33 40	S 26N 7W22
247-41-10200-2081-3100	TYONEK D-2	61 59 16 150 23 43	S 22N 6W21
Moose Creek	TALKEETNA B-1	62 29 24 150 23 50	S 28N 6W28
247-41-10200-2081-3100-4155	TALKEETNA A-1	62 12 33 150 26 51	S 25N 6W31
		62 11 57 150 28 43	S 24N 7W 1
247-41-10200-2081-3100-4167	TALKEETNA A-1	62 13 59 150 26 45	S 25N 6W30
Gate Creek	TALKEETNA B-2	62 18 28 150 31 45	S 26N 7W26
247-41-10200-2081-3124	TALKEETNA B-2	62 24 48 150 34 28	S 27N 7W21
		62 28 20 150 30 25	S 23N 7W35
247-41-10200-2095	TYONEK D-1	61 52 33 150 10 2	S 21N 5W27
		61 53 18 150 10 23	S 21N 5W27
247-41-10200-2120	TYONEK D-1	61 46 56 150 9 35	S 20N 5W34
Willow Creek	ANCHORAGE D-8	61 46 43 149 46 40	S 20N 3W35
247-41-10200-2120-3010	TYONEK D-1	61 46 38 150 7 5	S 20N 5W35
	TYONEK C-1	61 44 45 150 5 57	S 19N 5W12

Stream/Lake	Map Sheet	Lat./Long.	Legal
247-41-10200-2053-3213-4050-0010 Hewitt Lake	TALKEETNA A-3	62 0 20 151 23 25	S 22N 12W12
247-41-10200-2053-3220 Donkey Creek	TALKEETNA A-3 TALKEETNA B-4	62 1 58 151 17 58 62 17 15 151 32 26	S 22N 11W 4 S 25N 12W 5
247-41-10200-2053-3220-4030	TALKEETNA A-3	62 8 26 151 25 40 62 9 43 151 26 19	S 24N 12W26 S 24N 12W22
247-41-10200-2053-3220-4030-0010 Donkey Creek Lake	TALKEETNA A-3	62 9 3 151 26 18	S 24N 12W22
247-41-10200-2053-3225	TALKEETNA A-3 TALKEETNA A-5	62 5 12 151 29 45 62 3 39 152 3 54	S 23N 12W16 S 23N 15W29
247-41-10200-2053-3225-4015 Red Creek	TALKEETNA A-4 TYONEK D-6	62 3 54 151 36 10 61 59 41 152 3 32	S 23N 13W23 S 22N 15W17
247-41-10200-2053-3225-4035	TALKEETNA A-5	62 3 38 152 3 52 62 3 17 152 4 10	S 23N 15W29 S 23N 15W29
247-41-10200-2053-3229 Kichatna River	TALKEETNA A-4 TALKEETNA A-5	62 5 54 151 30 10 62 11 9 152 16 12	S 23N 12W 8 S 24N 16W 7
247-41-10200-2053-3229-4009	TALKEETNA A-4	62 5 52 151 33 33 62 6 50 151 35 33	S 23N 13W12 S 23N 13W 2
247-41-10200-2053-3229-4050 Nakochna River	TALKEETNA A-4 TALKEETNA A-5	62 9 12 151 44 59 62 12 24 152 1 0	S 24N 14W24 S 25N 15W34
247-41-10200-2053-3229-4075	TALKEETNA A-5	62 8 36 152 1 2 62 7 42 152 1 7	S 24N 15W27 S 24N 15W33
247-41-10200-2053-3229-4079	TALKEETNA A-5	62 8 30 152 1 58 62 7 42 152 2 28	S 24N 15W28 S 24N 15W33
247-41-10200-2053-3229-4087	TALKEETNA A-5	62 8 58 152 10 18 62 7 46 152 13 19	S 24N 16W22 S 24N 16W33
247-41-10200-2053-3229-4099	TALKEETNA A-5	62 9 36 152 11 36 62 9 8 152 13 26	S 24N 16W22 S 24N 16W21
247-41-10200-2053-3229-4099-5007	TALKEETNA A-5	62 9 25 152 12 13 62 8 53 152 12 47	S 24N 16W21 S 24N 16W28
247-41-10200-2053-3229-4110	TALKEETNA A-5 TALKEETNA B-5	62 11 11 152 16 9 62 16 2 152 19 26	S 24N 16W 7 S 25N 16W 7
247-41-10200-2053-3238 Clearwater Creek	TALKEETNA A-4 TALKEETNA B-4	62 11 58 151 36 32 62 19 5 151 36 37	S 24N 13W 2 S 26N 13W25

Stream/Lake	Map Sheet	Lat./Long.	Legal
247-41-10200-2053-3205-4053-5066-6034	TYONEK C-5	61 34 18 151 34 3	S 17N 13W11
		61 34 38 151 35 49	S 17N 13W10
247-41-10200-2053-3205-4053-5066-6045	TYONEK C-5	61 34 8 151 40 3	S 17N 13W17
		61 33 45 151 40 24	S 17N 13W17
247-41-10200-2053-3205-4053-5072	TYONEK C-4	61 34 34 151 14 50	S 17N 11W10
		61 33 2 151 18 27	S 17N 11W20
247-41-10200-2053-3205-4057	TYONEK D-4	61 51 12 151 27 33	S 20N 12W 4
	TYONEK D-5	61 50 55 151 31 46	S 20N 12W 6
247-41-10200-2053-3205-4067	TYONEK D-5	61 52 54 151 32 2	S 21N 12W30
Canyon Lake		61 51 11 151 40 39	S 20N 13W 5
247-41-10200-2053-3205-4078	TYONEK D-5	61 58 2 151 47 16	S 22N 14W26
		61 59 18 151 46 22	S 22N 14W23
247-41-10200-2053-3205-4082	TYONEK D-5	61 58 8 151 47 55	S 22N 14W26
		61 59 12 151 50 21	S 22N 14W21
247-41-10200-2053-3205-4082-5003	TYONEK D-5	61 58 12 151 47 55	S 22N 14W26
		61 58 48 151 47 44	S 22N 14W23
247-41-10200-2053-3205-4099	TYONEK D-6	61 57 31 151 59 52	S 22N 15W34
		61 56 51 152 0 39	S 22N 15W34
247-41-10200-2053-3205-4099-0010	TYONEK D-6	61 56 25 152 0 22	S 21N 15W 3
Red Salmon Lake			
247-41-10200-2053-3205-4112	TYONEK D-7	61 58 52 152 20 55	S 22N 17W23
Happy River	TALKEETNA A-6	62 6 1 152 42 41	S 23N 19W11
247-41-10200-2053-3205-4112-5037	TALKEETNA A-6	62 2 1 152 34 55	S 23N 18W33
Canyon Creek		62 3 36 152 44 32	S 23N 19W27
247-41-10200-2053-3205-4112-5045	TALKEETNA A-6	62 4 11 152 40 3	S 23N 19W24
Squaw Creek		62 5 6 152 43 10	S 23N 19W14
247-41-10200-2053-3205-4112-5049	TALKEETNA A-6	62 6 0 152 42 44	S 23N 19W11
Indian Creek		62 8 0 152 46 57	S 24N 19W32
247-41-10200-2053-3213	TYONEK D-4	61 59 20 151 11 3	S 22N 10W19
Hewitt Creek		62 0 0 151 24 34	S 22N 12W14
247-41-10200-2053-3213-0010	TYONEK D-4	61 59 20 151 24 4	S 22N 12W24
Hewitt Lake			
247-41-10200-2053-3213-4050	TYONEK D-4	61 59 5 151 21 23	S 22N 11W19
		61 59 11 151 21 39	S 22N 11W19

Stream/Lake	Map Sheet	Lat./Long.	Legal
247-41-10200-2053-3205-4050	TYONEK D-4	61 52 31 151 25 1	S 21N 12W26
Shell Creek	TYONEK D-5	61 55 53 151 30 19	S 21N 12W 8
247-41-10200-2053-3205-4050-0010	TYONEK D-5	61 57 58 151 33 36	S 22N 13W25
247-41-10200-2053-3205-4053	TYONEK D-4	61 52 2 151 24 47	S 21N 12W35
Talachulitna River	TYONEK C-4	61 36 56 151 9 8	S 18N 10W30
247-41-10200-2053-3205-4053-5009	TYONEK D-4	61 51 30 151 21 50	S 20N 12W 1
		61 48 45 151 14 56	S 20N 11W22
247-41-10200-2053-3205-4053-5028	TYONEK D-4	61 47 45 151 24 45	S 20N 12W26
Thursday Creek	TYONEK D-5	61 47 36 151 31 3	S 20N 12W30
247-41-10200-2053-3205-4053-5038	TYONEK C-4	61 44 10 151 27 34	S 19N 12W16
Deep Creek	TYONEK C-5	61 43 55 151 31 43	S 19N 12W18
247-41-10200-2053-3205-4053-5046	TYONEK C-4	61 42 51 151 27 19	S 19N 12W28
Friday Creek	TYONEK C-5	61 41 18 151 32 8	S 19N 13W36
247-41-10200-2053-3205-4053-5046-6011	TYONEK C-4	61 41 28 151 29 27	S 19N 12W32
Saturday Creek	TYONEK C-5	61 40 47 151 36 34	S 18N 13W 3
247-41-10200-2053-3205-4053-5046-6020	TYONEK C-5	61 41 19 151 32 6	S 19N 13W36
		61 42 14 151 33 39	S 19N 13W25
247-41-10200-2053-3205-4053-5053	TYONEK C-4	61 40 56 151 23 5	S 18N 12W 2
		61 42 37 151 21 19	S 19N 12W25
247-41-10200-2053-3205-4053-5066	TYONEK C-4	61 35 47 151 16 32	S 17N 11W 4
Talachulitna Creek	TYONEK C-5	61 34 8 151 40 2	S 17N 13W17
247-41-10200-2053-3205-4053-5066-0010	TYONEK C-5	61 34 16 151 33 19	S 17N 13W13
Judd Lake			
247-41-10200-2053-3205-4053-5066-0020	TYONEK C-5	61 34 16 151 37 27	S 17N 13W15
Talachulitna Lake			
247-41-10200-2053-3205-4053-5066-6012	TYONEK C-4	61 34 40 151 19 42	S 17N 11W 7
		61 37 14 151 26 49	S 18N 12W28
247-41-10200-2053-3205-4053-5066-6012-0010	TYONEK C-4	61 36 3 151 26 46	S 18N 12W33
247-41-10200-2053-3205-4053-5066-6012-0020	TYONEK C-4	61 37 33 151 26 55	S 18N 12W28
Movie Lake			
247-41-10200-2053-3205-4053-5066-6026	TYONEK C-4	61 33 57 151 29 39	S 17N 12W17
	TYONEK C-5	61 34 24 151 31 11	S 17N 12W 7

Stream/Lake	Map Sheet	Lat./Long.	Legal
247-41-10200-2053-3150-4115 Treasure Creek	TALKEETNA B-3	62 21 35 151 11 29 62 26 1 151 16 1	S 26N 10W 7 S 27N 11W14
247-41-10200-2053-3150-4120 Cache Creek	TALKEETNA B-3 TALKEETNA C-2	62 22 46 151 7 53 62 31 21 150 53 6	S 26N 10W 4 S 28N 9W14
247-41-10200-2053-3150-4120-5017 Dollar Creek	TALKEETNA B-3	62 27 7 151 2 17 62 28 30 151 3 45	S 27N 10W12 S 28N 10W35
247-41-10200-2053-3150-4120-5021 Falls Creek	TALKEETNA B-3	62 28 33 151 0 46 62 29 26 151 1 31	S 28N 9W31 S 28N 9W30
247-41-10200-2053-3170 Lake Creek	TYONEK D-3 TALKEETNA B-3	61 54 21 150 54 21 62 26 12 151 23 59	S 21N 9W15 S 27N 12W13
247-41-10200-2053-3170-0010 Chelatna Lake	TALKEETNA C-4	62 31 38 151 30 9	S 28N 12W 9
247-41-10200-2053-3170-4027 Yenlo Creek	TALKEETNA A-2 TALKEETNA A-3	62 3 48 150 59 19 62 12 23 151 11 17	S 23N 9W19 S 24N 10W 6
247-41-10200-2053-3170-4039	TALKEETNA A-3	62 13 35 151 6 36 62 13 59 151 9 9	S 25N 10W27 S 25N 10W29
247-41-10200-2053-3170-4045 Home Creek	TALKEETNA B-3	62 15 9 151 9 29 62 18 43 151 23 8	S 25N 10W17 S 26N 11W30
247-41-10200-2053-3170-4057 Camp Creek	TALKEETNA B-3 TALKEETNA B-4	62 18 48 151 14 36 62 25 31 151 35 56	S 26N 11W25 S 27N 13W13
247-41-10200-2053-3170-4057-5011 Mills Creek	TALKEETNA B-3 TALKEETNA B-4	62 20 48 151 21 3 62 20 24 151 33 12	S 26N 11W17 S 26N 12W17
247-41-10200-2053-3170-4067 Sunflower Creek	TALKEETNA B-3 TALKEETNA B-4	62 22 0 151 17 42 62 28 0 151 34 16	S 26N 11W 3 S 28N 12W31
247-41-10200-2053-3170-4088 Coffee Creek	TALKEETNA C-3	62 30 56 151 28 4 62 31 29 151 26 54	S 28N 12W15 S 28N 12W11
247-41-10200-2053-3170-4093	TALKEETNA C-4	62 32 0 151 30 0 62 32 32 151 30 54	S 28N 12W 9 S 28N 12W 4
247-41-10200-2053-3170-4095 Snowslide Creek	TALKEETNA C-4	62 31 45 151 30 31 62 32 28 151 31 13	S 28N 12W 9 S 28N 12W 4
247-41-10200-2053-3180 Fish Lake Creek	TYONEK D-3 TALKEETNA A-3	61 55 32 150 57 29 62 0 58 151 1 40	S 21N 9W 8 S 22N 10W12
247-41-10200-2053-3205 Skwentna River	TYONEK D-4 TYONEK D-7	61 59 10 151 8 23 61 58 49 152 20 56	S 22N 10W20 S 22N 17W23

Stream/Lake	Map Sheet	Lat./Long.	Legal
247-41-10200-2053-3100	TYONEK D-2	61 47 34 150 41 44	S 20N 8W27
Moose Creek		61 50 9 150 41 21	S 20N 8W10
247-41-10200-2053-3150	TYONEK D-3	61 51 13 150 46 44	S 20N 8W 5
Kahiltna River	TALKEETNA B-3	62 22 46 151 7 57	S 26N 10W 4
247-41-10200-2053-3150-4060	TALKEETNA A-2	62 10 36 150 52 41	S 24N 9W14
Peters Creek	TALKEETNA C-2	62 34 22 150 53 8	S 29N 9W25
247-41-10200-2053-3150-4060-5012	TALKEETNA A-2	62 12 18 150 44 38	S 24N 8W 4
		62 12 23 150 43 20	S 24N 8W 3
247-41-10200-2053-3150-4060-5026	TALKEETNA B-2	62 20 49 150 42 51	S 26N 8W14
Kenny Creek		62 24 34 150 39 49	S 27N 8W24
247-41-10200-2053-3150-4060-5033	TALKEETNA B-2	62 22 39 150 44 16	S 26N 8W 3
		62 26 35 150 47 7	S 27N 8W 8
247-41-10200-2053-3150-4060-5033-6006	TALKEETNA B-2	62 22 44 150 44 32	S 26N 8W 3
		62 23 21 150 45 20	S 27N 8W33
247-41-10200-2053-3150-4060-5033-6009	TALKEETNA B-2	62 22 52 150 46 15	S 27N 8W33
Black Creek		62 22 47 150 48 26	S 26N 8W 5
247-41-10200-2053-3150-4060-5033-6010	TALKEETNA B-2	62 23 16 150 46 34	S 27N 8W33
		62 24 7 150 45 58	S 27N 8W28
247-41-10200-2053-3150-4060-5033-6015	TALKEETNA B-2	62 23 45 150 47 45	S 27N 8W29
Sand Creek		62 24 11 150 50 10	S 27N 8W30
247-41-10200-2053-3150-4060-5033-6019	TALKEETNA B-2	62 24 21 150 48 40	S 27N 8W29
South Fork Martin Creek		62 24 39 150 49 43	S 27N 8W19
247-41-10200-2053-3150-4060-5033-6025	TALKEETNA B-2	62 24 30 150 48 41	S 27N 8W29
		62 25 30 150 49 0	S 27N 8W18
247-41-10200-2053-3150-4060-5033-6033	TALKEETNA B-2	62 25 34 150 48 1	S 27N 8W17
String Creek		62 26 23 150 47 40	S 27N 8W 8
247-41-10200-2053-3150-4060-5050	TALKEETNA B-2	62 25 13 150 44 5	S 27N 8W22
Deep Creek	TALKEETNA C-2	62 33 52 150 47 26	S 29N 8W33
247-41-10200-2053-3150-4080	TALKEETNA A-2	62 12 0 150 53 7	S 24N 9W 2
Bear Creek	TALKEETNA B-2	62 15 26 150 48 3	S 25N 8W17
247-41-10200-2053-3150-4090	TALKEETNA B-2	62 17 13 150 58 45	S 25N 9W 5
Hungryman Creek		62 17 49 150 58 44	S 26N 9W32
247-41-10200-2053-3150-4090-5008	TALKEETNA B-2	62 17 49 150 58 45	S 26N 9W32
		62 19 42 150 58 5	S 26N 9W20

Stream/Lake	Map Sheet	Lat./Long.	Legal
247-41-10200-2020-3110-0010 Cow Lake	TYONEK C-1	61 35 2 150 11 22	S 17N 5W 9
247-41-10200-2020-3130	TYONEK C-1	61 37 32 150 9 31 61 37 23 150 4 29	S 18N 5W27 S 18N 4W30
247-41-10200-2020-3130-0020 Lynx Lake	TYONEK C-1	61 38 20 150 3 10	S 18N 4W20
247-41-10200-2020-3130-4020	TYONEK C-1 ANCHORAGE C-8	61 37 41 150 3 28 61 39 3 149 58 51	S 18N 4W30 S 18N 4W15
247-41-10200-2020-3150	TYONEK C-1	61 38 53 150 7 44 61 38 40 150 6 26	S 18N 5W14 S 18N 5W13
247-41-10200-2020-3150-0010	TYONEK C-1	61 38 34 150 6 9	S 18N 5W24
247-41-10200-2020-3185	TYONEK C-1	61 39 39 150 7 11 61 39 56 150 7 30	S 18N 5W11 S 18N 5W11
247-41-10200-2020-3185-0010	TYONEK C-1	61 40 7 150 7 26	S 18N 5W11
247-41-10200-2020-3195	TYONEK C-1	61 39 51 150 5 9 61 39 56 150 5 24	S 18N 5W12 S 18N 5W12
247-41-10200-2020-3195-0010	TYONEK C-1	61 40 16 150 5 34	S 18N 5W12
247-41-10200-2030	TYONEK B-2	61 25 53 150 28 25 61 26 57 150 25 59	S 16N 7W35 S 16N 6W30
247-41-10200-2043 Anderson Creek	TYONEK C-2	61 31 46 150 34 13 61 33 45 150 34 38	S 17N 7W29 S 17N 7W17
247-41-10200-2050	TYONEK C-2	61 33 34 150 27 36 61 33 38 150 26 22	S 17N 7W13 S 17N 6W18
247-41-10200-2053 Yentna River	TYONEK C-2 TALKEETNA A-4	61 34 4 150 27 57 62 11 55 151 36 33	S 17N 7W13 S 24N 13W 2
247-41-10200-2053-3020 Kroto Slough	TYONEK C-2	61 35 23 150 27 40 61 40 18 150 26 5	S 17N 7W 1 S 18N 6W 7
247-41-10200-2053-3020-0010 Whitsol Lake	TYONEK C-2	61 40 6 150 25 24	S 18N 6W 7
247-41-10200-2053-3020-4015 Fish Creek	TYONEK C-2	61 36 28 150 28 20 61 41 41 150 32 44	S 18N 7W36 S 19N 7W33

Stream/Lake	Map Sheet	Lat./Long.	Legal
247-41-10200-2015-3035-0030 Chichantna Creek	TYONEK C-3	61 39 21 150 53 47	S 18N 9W15
247-41-10200-2015-3035-4019 Wolverine Creek	TYONEK C-3	61 36 37 150 46 4 61 30 25 150 49 29	S 18N 8W32 S 16N 9W 2
247-41-10200-2015-3035-4225	TYONEK C-3	61 39 39 150 54 6 61 38 27 150 57 28	S 18N 9W 9 S 18N 9W20
247-41-10200-2015-3035-4225-0010	TYONEK C-3	61 39 48 150 54 37	S 18N 9W 9
247-41-10200-2015-3040 Clear Creek	TYONEK D-3	61 45 0 150 54 52 61 45 36 151 6 33	S 19N 9W 9 S 19N 10W 4
247-41-10200-2015-3117 Taxas Creek	TYONEK C-3	61 43 48 150 53 6 61 40 24 151 5 22	S 19N 9W22 S 18N 10W 4
247-41-10200-2015-3117-4208 Bear Creek	TYONEK C-3	61 43 28 150 57 28 61 43 51 151 0 48	S 19N 9W20 S 19N 10W13
247-41-10200-2020 Fish Creek	TYONEK B-2 TYONEK C-1	61 21 59 150 29 53 61 40 8 150 3 22	S 15N 7W27 S 18N 4W 7
247-41-10200-2020-0010 Flat Horn Lake	TYONEK B-2	61 28 1 150 25 34	S 16N 6W19
247-41-10200-2020-0020	TYONEK C-1	61 40 14 150 4 47	S 18N 4W 7
247-41-10200-2020-0030	TYONEK C-1	61 40 1 150 4 1	S 18N 4W 7
247-41-10200-2020-0040	TYONEK C-1	61 40 16 150 3 10	S 18N 4W 8
247-41-10200-2020-3031	TYONEK B-2	61 29 0 150 26 23 61 29 44 150 28 18	S 16N 7W13 S 16N 7W11
247-41-10200-2020-3031-4016	TYONEK B-2	61 29 16 150 26 54 61 29 49 150 26 22	S 16N 7W12 S 16N 7W12
247-41-10200-2020-3041	TYONEK B-2 TYONEK C-1	61 28 42 150 25 23 61 33 0 150 19 22	S 16N 6W18 S 17N 6W23
247-41-10200-2020-3041-0020	TYONEK C-1	61 33 21 150 19 23	S 17N 6W23
247-41-10200-2020-3110	TYONEK C-1	61 35 35 150 12 24 61 35 24 150 11 56	S 17N 5W 5 S 17N 5W 4

Stream/Lake	Map Sheet	Lat./Long.	Legal
247-41-10100-2231-3050	ANCHORAGE C-8	61 41 11 149 58 30	S 18N 4W 3
		61 41 7 149 55 30	S 18N 4W 1
247-41-10100-2231-3050-4011	ANCHORAGE C-8	61 41 17 149 56 31	S 19N 4W35
		61 41 41 149 55 35	S 19N 4W36
247-41-10100-2231-3050-4011-0010	ANCHORAGE C-8	61 41 57 149 55 45	S 19N 4W36
247-41-10100-2231-3080	TYONEK C-1	61 42 16 150 0 18	S 19N 4W28
	ANCHORAGE C-8	61 41 48 149 52 9	S 19N 3W32
247-41-10100-2291	ANCHORAGE C-8	61 38 9 149 41 55	S 18N 2W19
		61 39 37 149 40 44	S 18N 2W 8
247-41-10100-2291-0010 Bench Lake	ANCHORAGE C-8	61 39 30 149 40 26	S 18N 2W 8
247-41-10200 Susitna River	TYONEK B-2	61 18 10 150 34 47	S 14N 7W17
	TALKEETNA MTS D-5	62 49 49 149 22 42	S 32N 1W25
247-41-10200-2015 Alexander Creek	TYONEK B-2	61 24 48 150 35 42	S 15N 7W 6
	TYONEK C-3	61 43 53 150 52 6	S 19N 9W14
247-41-10200-2015-0010 Alexander Lake	TYONEK C-3	61 44 37 150 53 27	S 19N 9W15
247-41-10200-2015-3010 Deep Creek	TYONEK D-3	61 45 30 150 53 52	S 19N 9W10
		61 46 28 150 54 36	S 20N 9W33
247-41-10200-2015-3017 Granite Creek	TYONEK B-2	61 27 4 150 35 54	S 16N 7W30
		61 26 51 150 37 22	S 16N 8W25
247-41-10200-2015-3020 Fox Creek	TYONEK D-3	61 45 8 150 54 40	S 19N 9W 9
		61 45 41 150 56 1	S 19N 9W 5
247-41-10200-2015-3025 Trail Creek	TYONEK C-2	61 32 42 150 36 51	S 17N 7W19
		61 33 22 150 42 32	S 17N 8W22
247-41-10200-2015-3025-4011	TYONEK C-2	61 32 30 150 38 45	S 17N 8W25
		61 31 45 150 38 56	S 17N 8W25
247-41-10200-2015-3025-4015	TYONEK C-2	61 32 43 150 39 58	S 17N 8W23
		61 32 9 150 40 21	S 17N 8W26
247-41-10200-2015-3025-4035	TYONEK C-2	61 33 22 150 42 35	S 17N 8W22
		61 32 21 150 43 59	S 17N 8W28
247-41-10200-2015-3035 Lower Sucker Creek	TYONEK C-2	61 36 19 150 39 32	S 18N 8W35
	TYONEK C-3	61 37 55 150 53 2	S 18N 9W22

Stream/Lake	Map Sheet	Lat./Long.	Legal
247-41-10100-2150-0020 Horseshoe Lake	ANCHORAGE C-8	61 34 31 149 55 19	S 17N 4W12
247-41-10100-2150-0030	ANCHORAGE C-8	61 34 40 149 56 25	S 17N 4W11
247-41-10100-2150-3010	TYONEK C-1	61 32 57 150 5 32 61 32 37 150 5 22	S 17N 5W24 S 17N 5W24
247-41-10100-2150-3010-0010 Papoose Twins	TYONEK C-1	61 32 13 150 5 34	S 17N 5W25
247-41-10100-2150-3051	ANCHORAGE C-8	61 33 9 149 59 7 61 33 46 149 58 33	S 17N 4W22 S 17N 4W15
247-41-10100-2150-3051-0010	ANCHORAGE C-8	61 33 54 149 58 29	S 17N 4W15
247-41-10100-2150-3070	ANCHORAGE C-8	61 34 6 149 55 13 61 34 12 149 54 41	S 17N 4W13 S 17N 4W13
247-41-10100-2150-3070-0010	ANCHORAGE C-8	61 34 35 149 54 4	S 17N 3W 7
247-41-10100-2171	TYONEK C-1	61 34 41 150 3 12 61 36 22 150 3 59	S 17N 4W 7 S 18N 4W31
247-41-10100-2171-0010 Butterfly Lake	TYONEK C-1	61 36 4 150 4 56	S 18N 4W31
247-41-10100-2171-0020	TYONEK C-1	61 36 37 150 3 54	S 18N 4W31
247-41-10100-2171-3020	TYONEK C-1	61 35 51 150 4 8 61 35 52 150 3 57	S 17N 4W 6 S 17N 4W 6
247-41-10100-2171-3020-0010	TYONEK C-1	61 35 46 150 3 17	S 17N 4W 6
247-41-10100-2171-3021	TYONEK C-1	61 36 14 150 5 47 61 36 14 150 6 14	S 18N 5W36 S 18N 5W36
247-41-10100-2171-3021-0010	TYONEK C-1	61 36 22 150 6 30	S 18N 5W36
247-41-10100-2231 Lake Creek	ANCHORAGE C-8	61 37 33 149 56 11 61 40 28 149 59 24	S 18N 4W26 S 18N 4W 3
247-41-10100-2231-0010	TYONEK C-1	61 41 48 150 0 33	S 19N 4W33

Stream/Lake	Map Sheet	Lat./Long.	Legal
247-30-10090-2180	TYONEK B-5	61 26 7 151 40 37	S 16N 13W31
		61 28 10 151 40 53	S 16N 13W19
247-41-10100	TYONEK B-1	61 15 21 150 17 37	S 14N 6W35
Little Susitna River	ANCHORAGE C-6	61 42 56 149 13 50	S 19N 1E23
247-41-10100-2080	TYONEK B-1	61 26 32 150 9 32	S 16N 5W27
		61 26 48 150 6 21	S 16N 5W26
247-41-10100-2080-0010	TYONEK B-1	61 26 46 150 7 8	S 16N 5W26
247-41-10100-2080-0020	TYONEK B-1	61 27 6 150 6 15	S 16N 5W25
My Lake			
247-41-10100-2089	TYONEK C-1	61 31 23 150 10 17	S 17N 5W34
		61 31 23 150 10 34	S 17N 5W33
247-41-10100-2089-0010	TYONEK C-1	61 31 30 150 11 5	S 17N 5W33
247-41-10100-2095	TYONEK C-1	61 32 14 150 9 6	S 17N 5W27
		61 32 14 150 10 20	S 17N 5W27
247-41-10100-2095-0010	TYONEK C-1	61 32 11 150 10 33	S 17N 5W28
247-41-10100-2100	TYONEK B-1	61 29 41 150 8 13	S 16N 5W10
	TYONEK C-1	61 30 51 150 3 43	S 17N 4W31
247-41-10100-2100-0010	TYONEK C-1	61 30 42 150 3 47	S 16N 4W 6
247-41-10100-2100-0020	TYONEK C-1	61 31 8 150 2 37	S 17N 4W32
247-41-10100-2120-3010-0010	TYONEK C-1	61 44 30 150 6 7	S 19N 5W13
247-41-10100-2129	TYONEK C-1	61 33 46 150 7 53	S 17N 5W14
		61 35 16 150 6 50	S 17N 5W 2
247-41-10100-2129-0010	TYONEK C-1	61 35 37 150 7 42	S 17N 5W 2
Delyndia Lake			
247-41-10100-2150	TYONEK C-1	61 33 28 150 5 59	S 17N 5W13
	ANCHORAGE C-8	61 34 13 149 57 3	S 17N 4W14
247-41-10100-2150-0010	ANCHORAGE C-8	61 33 33 149 57 25	S 17N 4W14

Stream/Lake	Map Sheet	Lat./Long.	Legal
247-30-10090-2010-3015	TYONEK B-3	61 17 11 150 59 57	S 14N 10W24
		61 18 6 151 4 5	S 14N 10W16
247-30-10090-2010-3015-4015	TYONEK B-3	61 17 10 151 3 6	S 14N 10W22
		61 17 36 151 4 57	S 14N 10W21
247-30-10090-2020	TYONEK A-3	61 14 33 151 3 53	S 13N 10W 4
Olson Creek	TYONEK B-4	61 19 39 151 9 4	S 14N 11W 1
247-30-10090-2040	TYONEK A-4	61 13 45 151 8 30	S 13N 10W 7
Coffee Creek	TYONEK B-4	61 15 52 151 8 20	S 14N 10W31
247-30-10090-2105	TYONEK B-4	61 19 4 151 19 14	S 14N 11W 7
Bishop Creek	TYONEK B-5	61 16 7 151 37 16	S 14N 13W28
247-30-10090-2105-3015	TYONEK B-4	61 18 59 151 19 39	S 14N 11W 7
Scarp Creek	TYONEK A-4	61 14 18 151 21 38	S 13N 12W12
247-30-10090-2105-3015-4012	TYONEK B-4	61 16 5 151 19 8	S 14N 11W30
		61 15 28 151 20 11	S 14N 12W36
247-30-10090-2120	TYONEK B-4	61 23 30 151 26 47	S 15N 12W16
Drill Creek		61 24 47 151 18 53	S 15N 11W 6
247-30-10090-2130	TYONEK B-4	61 24 9 151 28 13	S 15N 12W 8
		61 25 35 151 25 59	S 15N 12W 4
247-30-10090-2150	TYONEK B-5	61 24 33 151 31 8	S 15N 13W12
Coal Creek	TYONEK C-5	61 36 46 151 50 46	S 18N 14W32
247-30-10090-2150-3110	TYONEK B-5	61 28 29 151 33 13	S 16N 13W14
		61 29 11 151 32 51	S 16N 13W11
247-30-10090-2150-3110-0010	TYONEK B-5	61 29 25 151 33 58	S 16N 13W11
Coal Creek Lake			
247-30-10090-2150-3121	TYONEK B-5	61 28 53 151 37 48	S 16N 13W16
West Fork Coal Creek	TYONEK C-5	61 31 56 151 43 52	S 17N 14W25
247-30-10090-2150-3121-4010	TYONEK B-5	61 29 25 151 38 57	S 16N 13W 8
	TYONEK C-5	61 30 13 151 40 38	S 16N 13W 6
247-30-10090-2150-3121-4017	TYONEK B-5	61 29 28 151 39 56	S 16N 13W 7
		61 29 35 151 41 59	S 16N 14W12
247-30-10090-2150-3160	TYONEK C-5	61 34 25 151 46 9	S 17N 14W11
		61 37 13 151 45 36	S 18N 14W26
247-30-10090-2150-3165	TYONEK C-5	61 34 24 151 46 47	S 17N 14W10
		61 34 34 151 50 8	S 17N 14W 9

Stream/Lake	Map Sheet	Lat./Long.	Legal
248-10-10200	ILIAMNA B-2	59 26 49 153 44 24 S	8S 26W32
Sunday Creek	ILIAMNA B-3	59 29 20 153 49 33 S	8S 27W14
248-20-10030	ILIAMNA C-2	59 37 21 153 40 39 S	6S 26W27
		59 36 42 153 43 43 S	6S 26W32
248-20-10040	ILIAMNA C-2	59 38 4 153 42 33 S	6S 26W28
	ILIAMNA C-3	59 38 57 153 46 6 S	6S 26W19
248-20-10040-2005	ILIAMNA C-2	59 38 9 153 43 4 S	6S 26W28
	ILIAMNA C-3	59 37 14 153 46 15 S	6S 26W31
248-20-10060	ILIAMNA C-2	59 38 12 153 31 43 S	6S 25W21
		59 39 30 153 31 49 S	6S 25W16
248-20-10070	ILIAMNA D-2	59 46 23 153 27 12 S	5S 25W 1
		59 46 46 153 31 13 S	5S 25W 3
248-20-10080	ILIAMNA D-2	59 47 13 153 26 57 S	4S 24W32
Iniskin River		59 50 25 153 27 43 S	4S 24W 7
248-20-10090	ILIAMNA C-1	59 44 7 153 20 46 S	5S 24W22
Portage Creek	ILIAMNA D-1	59 46 25 153 18 0 S	5S 24W 2
248-20-10100	ILIAMNA C-1	59 43 44 153 20 28 S	5S 24W22
Right Arm Creek		59 43 58 153 19 29 S	5S 24W23
248-30-10010	ILIAMNA C-1	59 40 2 153 19 8 S	6S 24W11
Bowser Creek		59 41 35 153 18 10 S	6S 24W 2
248-30-10020	ILIAMNA C-1	59 41 3 153 7 54 S	6S 23W 2
Brown Creek		59 42 25 153 8 46 S	5S 23W35

Stream/Lake	Map Sheet	Lat./Long.	Legal
247-90-10020-2068-0010 Campers Lake	KENAI D-2	60 49 11 150 32 39	S 8N 7W 5
247-90-10020-2068-0020 Swanson Lake	KENAI D-2	60 49 52 150 31 11	S 9N 7W33
247-90-10030 Bishop Creek	KENAI D-3 KENAI C-4	60 47 7 151 4 33 60 41 36 151 15 34	S 8N 10W17 S 7N 11W17
247-90-10030-0010	KENAI C-4	60 41 27 151 12 54	S 7N 11W16
247-90-10030-0020	KENAI C-4	60 41 27 151 14 16	S 7N 11W17
247-90-10030-0030	KENAI C-4	60 41 52 151 15 33	S 7N 11W17
247-90-10030-2016	KENAI C-3 KENAI C-4	60 44 26 151 6 31 60 44 12 151 8 39	S 8N 10W31 S 8N 11W35
247-90-10030-2016-0010	KENAI C-3	60 44 28 151 7 27	S 8N 11W36
247-90-10030-2016-0020	KENAI C-4	60 44 36 151 8 46	S 8N 11W35
247-90-10030-2029	KENAI C-4	60 42 24 151 8 21 60 42 16 151 8 10	S 7N 11W12 S 7N 11W13
247-90-10030-2032	KENAI C-4	60 42 37 151 9 12 60 43 48 151 10 1	S 7N 11W11 S 7N 11W 2
247-90-10030-2032-0010 Daniels Lake	KENAI C-4	60 44 0 151 11 14	S 7N 11W 3
248-10-10010	ILIAMNA C-3	59 31 29 153 47 12 59 31 9 153 50 55	S 7S 27W36 S 8S 27W 3
248-10-10020	ILIAMNA C-3	59 32 34 153 52 15 59 30 50 153 54 34	S 7S 27W28 S 8S 27W 5
248-10-10030	ILIAMNA C-3	59 33 3 153 49 14 59 35 23 153 49 37	S 7S 27W23 S 7S 27W11
248-10-10040	ILIAMNA C-2	59 32 58 153 43 42 59 35 36 153 41 27	S 7S 26W20 S 7S 26W 3
248-10-10050	ILIAMNA C-2	59 33 9 153 37 42 59 35 5 153 36 58	S 7S 26W24 S 7S 26W12

Stream/Lake	Map Sheet	Lat./Long.	Legal
247-90-10020-2046-0010 Rainbow Lake	KENAI C-3	60 43 13 150 48 24	S 7N 9W 2
247-90-10020-2058 Swan Creek	KENAI C-2	60 44 40 150 44 8 60 43 23 150 35 52	S 8N 8W31 S 7N 8W 1
247-90-10020-2058-0010 Campfire Lake	KENAI C-2	60 44 37 150 36 22	S 8N 8W36
247-90-10020-2058-0020 Little Merganser Lake	KENAI C-2	60 43 3 150 36 30	S 7N 8W12
247-90-10020-2058-3018	KENAI C-2	60 44 4 150 39 8 60 41 19 150 34 57	S 8N 8W34 S 7N 7W19
247-90-10020-2058-3018-0010 Canoe Lake	KENAI C-2	60 43 7 150 41 26	S 7N 8W 9
247-90-10020-2058-3018-0020	KENAI C-2	60 42 36 150 41 32	S 7N 8W 9
247-90-10020-2058-3018-0030	KENAI C-2	60 42 31 150 40 56	S 7N 8W 9
247-90-10020-2058-3018-0040	KENAI C-2	60 42 8 150 40 20	S 7N 8W15
247-90-10020-2058-3018-0050 Martin Lake	KENAI C-2	60 41 46 150 38 59	S 7N 8W15
247-90-10020-2058-3018-0060 Spruce Lake	KENAI C-2	60 41 6 150 38 22	S 7N 8W23
247-90-10020-2058-3018-0070 Trout Lake	KENAI C-2	60 40 51 150 36 45	S 7N 8W24
247-90-10020-2058-3018-0080 Gavia Lake	KENAI C-2	60 41 29 150 35 54	S 7N 8W13
247-90-10020-2058-3018-0090 Konchanee Lake	KENAI C-2	60 41 38 150 34 47	S 7N 7W18
247-90-10020-2064	KENAI D-2	60 46 27 150 38 17 60 47 28 150 33 41	S 8N 8W23 S 8N 7W18
247-90-10020-2064-0010 Leaf Lake	KENAI D-2	60 47 47 150 33 25	S 8N 7W 8
247-90-10020-2068	KENAI D-2	60 47 10 150 37 58 60 49 33 150 32 10	S 8N 8W14 S 9N 7W33

Stream/Lake	Map Sheet	Lat./Long.	Legal
247-60-10230-2028 Glacier River	SEWARD D-6 SEWARD D-5	60 52 34 148 56 1 60 54 54 148 47 11	S 9N 3E16 S 10N 4E32
247-60-10230-2028-0010 Carmen Lake	SEWARD D-5	60 54 25 148 46 1	S 9N 4E 5
247-60-10230-2028-3018 South Fork Upper Carmen River	SEWARD D-5	60 53 34 148 45 55 60 52 36 148 45 5	S 9N 4E 4 S 9N 4E16
247-60-10230-2033	SEWARD D-6	60 53 51 148 54 58 60 54 7 148 54 54	S 9N 3E 4 S 9N 3E 4
247-60-10240	SEWARD D-6	60 52 32 149 2 14 60 52 26 149 1 52	S 9N 2E14 S 9N 2E13
247-60-10250 Glacier Creek	SEWARD D-6	60 56 20 149 10 1 60 59 39 149 3 48	S 10N 2E19 S 11N 2E34
247-60-10250-2007 California Creek	SEWARD D-6	60 56 32 149 9 41 60 59 8 149 8 48	S 10N 2E19 S 10N 2E 5
247-60-10250-2016 Virgin Creek	SEWARD D-6	60 57 6 149 8 37 60 56 53 149 7 19	S 10N 2E17 S 10N 2E20
247-60-10280 Bird Creek	SEWARD D-7 ANCHORAGE A-7	60 58 24 149 27 56 61 0 43 149 24 59	S 10N 1W 9 S 11N 1W26
247-60-10290 Indian Creek	SEWARD D-7 ANCHORAGE A-7	60 59 7 149 30 0 61 0 27 149 29 49	S 10N 1W 5 S 11N 1W32
247-80-10010 Seven Egg Creek	KENAI D-2	60 56 18 150 42 20 60 56 55 150 33 36	S 10N 8W21 S 10N 7W20
247-80-10015 Otter Creek	KENAI D-3 KENAI D-2	60 52 9 150 51 54 60 53 36 150 44 32	S 9N 9W15 S 9N 8W 5
247-90-10020 Swanson River	KENAI D-3 KENAI D-2	60 48 5 151 1 16 60 50 7 150 26 23	S 8N 10W10 S 9N 7W25
247-90-10020-0010 Gene Lake	KENAI D-2	60 50 6 150 28 20	S 9N 7W26
247-90-10020-0020 Pepper Lake	KENAI D-2	60 50 44 150 26 28	S 9N 7W25
247-90-10020-2040	KENAI C-3	60 42 39 150 50 49 60 41 18 150 48 7	S 7N 9W10 S 7N 9W23
247-90-10020-2046	KENAI C-3	60 42 55 150 50 21 60 43 8 150 48 52	S 7N 9W10 S 7N 9W11

Stream/Lake	Map Sheet	Lat./Long.	Legal
247-60-10210-2019	SEWARD D-6	60 47 58 148 58 33	S 8N 3E 8
		60 48 7 148 57 18	S 8N 3E 8
247-60-10210-2025	SEWARD D-6	60 47 19 148 59 55	S 8N 3E18
Skookum Creek		60 45 0 148 55 44	S 8N 3E28
247-60-10220	SEWARD D-6	60 49 58 148 59 24	S 9N 3E31
Portage Creek	ANCHORAGE A-8	61 4 49 149 47 48	S 12N 3W34
247-60-10220-0010	SEWARD D-5	60 46 36 148 49 6	S 8N 4E19
Portage Lake			
247-60-10220-2009	SEWARD D-6	60 49 42 148 58 25	S 9N 3E31
		60 51 40 148 55 59	S 9N 3E21
247-60-10220-2015	SEWARD D-6	60 49 16 148 56 54	S 9N 3E32
		60 48 49 148 54 25	S 8N 3E 3
247-60-10220-2021	SEWARD D-6	60 48 41 148 55 14	S 8N 3E 4
		60 48 15 148 53 3	S 8N 3E11
247-60-10220-2021-3010	SEWARD D-6	60 48 16 148 53 29	S 8N 3E10
		60 47 58 148 53 7	S 8N 3E11
247-60-10220-2027	SEWARD D-6	60 48 21 148 55 5	S 8N 3E10
	SEWARD D-5	60 47 28 148 52 4	S 8N 3E14
247-60-10220-2027-3010	SEWARD D-6	60 47 50 148 54 21	S 8N 3E10
		60 47 38 148 54 13	S 8N 3E10
247-60-10220-2035	SEWARD D-5	60 47 15 148 49 19	S 8N 4E18
Placer Creek		60 48 47 148 46 59	S 8N 4E 5
247-60-10220-2035-3009	SEWARD D-5	60 47 56 148 48 32	S 8N 4E 7
		60 48 38 148 47 7	S 8N 4E 5
247-60-10230	ANCHORAGE A-8	61 3 2 149 47 38	S 11N 3W15
Potter Creek		61 3 13 149 47 12	S 11N 3W10
247-60-10230-0010	SEWARD D-5	60 55 36 148 52 20	S 10N 3E26
247-60-10230-2009	SEWARD D-6	60 51 22 148 57 45	S 9N 3E20
		60 52 25 148 57 30	S 9N 3E17
247-60-10230-2009-3007	SEWARD D-6	60 52 6 148 57 8	S 9N 3E17
		60 51 43 148 58 11	S 9N 3E20
247-60-10230-2022	SEWARD D-6	60 52 7 148 56 3	S 9N 3E16
		60 52 29 148 53 55	S 9N 3E15

Stream/Lake	Map Sheet	Lat./Long.	Legal
247-60-10170-2036	SEWARD C-7	60 44 54 149 21 40	S 8N 1W25
Silvertip Creek		60 43 58 149 21 17	S 7N 1E 6
247-60-10170-2041	SEWARD C-7	60 43 13 149 17 43	S 7N 1E 4
Granite Creek	SEWARD D-6	60 47 7 149 13 29	S 8N 1E14
247-60-10170-2044	SEWARD C-7	60 43 9 149 17 47	S 7N 1E 4
Center Creek		60 42 24 149 15 5	S 7N 1E10
247-60-10170-2044-3008	SEWARD C-7	60 42 57 149 16 57	S 7N 1E 9
Bench Creek	SEWARD C-6	60 41 35 149 14 10	S 7N 1E14
247-60-10180	SEWARD D-6	60 52 47 149 9 29	S 9N 2E 7
Seattle Creek		60 51 54 149 9 41	S 9N 2E18
247-60-10190	SEWARD D-6	60 50 55 149 3 17	S 9N 2E26
Ingram Creek		60 50 0 149 4 55	S 9N 2E34
247-60-10190-2005	SEWARD D-6	60 50 48 149 3 28	S 9N 2E26
		60 50 31 149 2 46	S 9N 2E26
247-60-10200	SEWARD D-6	60 49 14 148 59 57	S 9N 3E31
	SEWARD C-6	60 43 6 149 3 43	S 7N 2E11
247-60-10200-2018	ANCHORAGE A-8	61 9 22 149 52 28	S 12N 3W 6
		61 7 55 149 48 36	S 12N 3W16
247-60-10200-2018-3005	ANCHORAGE A-8	61 9 14 149 52 0	S 12N 3W 6
		61 9 36 149 51 8	S 12N 3W 5
247-60-10200-2018-3010	ANCHORAGE A-8	61 8 57 149 51 22	S 12N 3W 8
		61 8 30 149 50 54	S 12N 3W 8
247-60-10200-2020	ANCHORAGE A-8	61 10 31 149 49 17	S 13N 3W33
South Fork Campbell Creek		61 9 57 149 45 56	S 12N 3W 2
247-60-10200-2021	ANCHORAGE A-8	61 10 31 149 49 18	S 13N 3W33
North Fork Campbell Creek		61 10 11 149 45 47	S 13N 3W35
247-60-10200-2045	SEWARD D-6	60 45 32 148 59 37	S 8N 3E30
		60 45 31 148 59 25	S 8N 3E30
247-60-10200-2045-0010	SEWARD D-6	60 45 29 148 59 15	S 8N 3E30
Luebner Lake			
247-60-10210	SEWARD D-6	60 49 13 148 59 11	S 9N 3E31
Placer River		60 47 2 149 0 24	S 8N 2E13
247-60-10210-2015	SEWARD D-6	60 48 20 148 58 7	S 8N 3E 8
		60 47 52 148 54 38	S 8N 3E10

Stream/Lake	Map Sheet	Lat./Long.	Legal
247-50-10330-2050-3050-4040	ANCHORAGE C-8	61 34 25 149 41 7 61 34 29 149 40 51	S 17N 2W 8 S 17N 2W 8
247-50-10360 Goose Creek	ANCHORAGE B-8	61 22 31 149 53 9 61 29 12 149 54 58	S 15N 3W19 S 16N 4W12
247-50-10360-0010 Stephan Lake	ANCHORAGE B-8	61 29 20 149 55 24	S 16N 4W12
247-60-10100 Pincher Creek	KENAI D-1	60 55 28 150 11 14 60 52 41 150 10 48	S 10N 5W29 S 9N 5W16
247-60-10110 Chickaloon River	KENAI D-1 SEWARD C-8	60 54 23 150 2 22 60 37 58 149 53 1	S 9N 4W 6 S 6N 3W 6
247-60-10110-0010 Swan Lake	SEWARD C-8	60 37 27 149 51 47	S 6N 3W 7
247-60-10110-2080 Mystery Creek	KENAI C-1	60 45 0 150 14 35 60 43 13 150 18 1	S 8N 6W25 S 7N 6W 3
247-60-10110-2080-3010	KENAI C-1	60 44 37 150 16 15 60 44 41 150 17 49	S 8N 6W35 S 8N 6W34
247-60-10110-2120 Thurman Creek	KENAI C-1 SEWARD C-8	60 39 1 150 5 9 60 33 56 149 56 15	S 7N 5W36 S 6N 4W35
247-60-10120 Big Indian Creek	SEWARD D-8	60 55 30 149 59 50 60 52 40 149 56 29	S 10N 4W28 S 9N 4W14
247-60-10130 Little Indian Creek	SEWARD D-8	60 56 4 149 55 34 60 55 6 149 53 47	S 10N 4W26 S 10N 4W36
247-60-10140 Porcupine Creek	SEWARD D-8	60 55 48 149 39 23 60 55 38 149 40 10	S 10N 2W29 S 10N 2W29
247-60-10150 Resurrection Creek	SEWARD D-8 SEWARD C-8	60 55 28 149 38 41 60 42 57 149 43 53	S 10N 2W28 S 7N 3W12
247-60-10150-2025 Palmer Creek	SEWARD D-8 SEWARD D-7	60 51 14 149 37 55 60 51 6 149 37 3	S 9N 2W21 S 9N 2W22
247-60-10160 Bear Creek	SEWARD D-8 SEWARD D-7	60 55 29 149 38 5 60 55 4 149 36 46	S 10N 2W28 S 10N 2W34
247-60-10170 Sixmile Creek	SEWARD D-7 SEWARD C-7	60 54 10 149 25 41 60 43 10 149 17 51	S 9N 1W 3 S 7N 1E 4
247-60-10170-2030 Canyon Creek	SEWARD D-7 SEWARD C-7	60 46 57 149 25 25 60 44 19 149 27 6	S 8N 1W15 S 8N 1W33

Stream/Lake	Map Sheet	Lat./Long.	Legal
247-50-10330	ANCHORAGE B-8	61 26 15 149 46 3	S 16N 3W35
Fish Creek	ANCHORAGE C-8	61 32 26 149 49 54	S 17N 3W28
247-50-10330-0010	ANCHORAGE C-8	61 31 49 149 54 1	S 17N 3W30
Big Lake			
247-50-10330-0015	ANCHORAGE C-8	61 32 4 149 59 0	S 17N 4W27
Mirror Lake			
247-50-10330-0020	TYONEK C-1	61 31 56 150 0 34	S 17N 4W28
247-50-10330-2020	ANCHORAGE B-8	61 28 35 149 48 58	S 16N 3W16
Threemile Creek		61 29 52 149 45 59	S 16N 3W11
247-50-10330-2020-0010	ANCHORAGE B-8	61 29 51 149 45 28	S 16N 3W11
Threemile Lake			
247-50-10330-2050	ANCHORAGE C-8	61 33 2 149 52 33	S 17N 3W19
Meadow Creek		61 34 1 149 46 49	S 17N 3W14
247-50-10330-2050-3007	ANCHORAGE C-8	61 33 36 149 52 22	S 17N 3W18
		61 35 2 149 52 3	S 17N 3W 8
247-50-10330-2050-3007-0010	ANCHORAGE C-8	61 34 23 149 53 17	S 17N 3W 7
Little Beaver Lake			
247-50-10330-2050-3007-0020	ANCHORAGE C-8	61 35 13 149 51 42	S 17N 3W 5
247-50-10330-2050-3025	ANCHORAGE C-8	61 34 6 149 47 25	S 17N 3W15
		61 34 40 149 46 32	S 17N 3W11
247-50-10330-2050-3025-0010	ANCHORAGE C-8	61 34 24 149 46 49	S 17N 3W11
247-50-10330-2050-3025-0020	ANCHORAGE C-8	61 34 41 149 46 1	S 17N 3W11
247-50-10330-2050-3030	ANCHORAGE C-8	61 34 0 149 46 50	S 17N 3W14
Lucile Creek	ANCHORAGE C-7	61 34 26 149 30 6	S 17N 1W 8
247-50-10330-2050-3050	ANCHORAGE C-8	61 34 30 149 42 41	S 17N 2W 7
Little Meadow Creek		61 34 32 149 41 0	S 17N 2W 8
247-50-10330-2050-3050-0010	ANCHORAGE C-8	61 34 39 149 40 18	S 17N 2W 8
Blodgett Lake			
247-50-10330-2050-3050-4027	ANCHORAGE C-8	61 34 30 149 42 45	S 17N 2W 7
		61 36 46 149 38 1	S 18N 2W33

Stream/Lake	Map Sheet	Lat./Long.	Legal
247-50-10220-2260-0010 Tatondan Lake	ANCHORAGE D-3	61 46 40 147 58 53	S 20N 8E34
247-50-10220-2341 Caribou Creek	ANCHORAGE D-2	61 47 9 147 39 13 61 48 11 147 40 39	S 20N 10E33 S 20N 10E20
247-50-10260 Palmer Slough	ANCHORAGE C-7 ANCHORAGE C-6	61 30 53 149 20 36 61 32 28 149 10 43	S 17N 1E31 S 17N 1E25
247-50-10260-2019	ANCHORAGE C-7	61 32 6 149 15 52 61 32 58 149 17 27	S 17N 1E27 S 17N 1E21
247-50-10260-2019-3020	ANCHORAGE C-7 ANCHORAGE C-6	61 32 33 149 16 24 61 32 39 149 10 21	S 17N 1E21 S 17N 2E19
247-50-10260-2019-3020-4015	ANCHORAGE C-6	61 33 0 149 12 17 61 32 58 149 11 8	S 17N 1E24 S 17N 1E24
247-50-10270 Wasilla Creek	ANCHORAGE C-7 ANCHORAGE C-6	61 30 58 149 22 54 61 40 38 149 10 36	S 17N 1W36 S 18N 1E 1
247-50-10270-2041	ANCHORAGE C-7	61 34 9 149 18 52 61 34 19 149 19 52	S 17N 1E17 S 17N 1E 7
247-50-10270-2041-0010 Black Lake	ANCHORAGE C-7	61 34 19 149 20 12	S 17N 1E 7
247-50-10300 Cottonwood Creek	ANCHORAGE B-7 ANCHORAGE C-7	61 29 50 149 35 32 61 37 46 149 15 26	S 16N 2W11 S 18N 1E22
247-50-10300-0010 Wasilla Lake	ANCHORAGE C-7	61 35 1 149 24 38	S 17N 1W11
247-50-10300-0020 Kings Lake	ANCHORAGE C-7	61 35 55 149 19 0	S 17N 1E 5
247-50-10300-0030	ANCHORAGE C-7	61 37 33 149 17 17	S 18N 1E28
247-50-10300-0040 Nicklason Lake	ANCHORAGE C-7	61 37 44 149 15 59	S 18N 1E22
247-50-10300-0050	ANCHORAGE C-6	61 37 47 149 14 57	S 18N 1E22
247-50-10300-2055	ANCHORAGE C-7	61 37 18 149 17 0 61 37 24 149 19 42	S 18N 1E28 S 18N 1E30
247-50-10300-2055-0020 Cottonwood Lake	ANCHORAGE C-7	61 37 15 149 20 30	S 18N 1E30

Stream/Lake	Map Sheet	Lat./Long.	Legal
247-50-10200-2081-3031	ANCHORAGE C-6	61 32 10 148 54 10	S 17N 3E27
		61 31 49 148 54 2	S 17N 3E27
247-50-10200-2081-3031-0010	ANCHORAGE C-6	61 31 40 148 54 0	S 17N 3E34
Swan Lake			
247-50-10200-2081-3041	ANCHORAGE C-6	61 31 57 148 52 46	S 17N 3E27
	ANCHORAGE C-5	61 31 14 148 48 42	S 17N 4E31
247-50-10200-2126	ANCHORAGE B-5	61 28 4 148 51 6	S 16N 3E23
		61 27 35 148 49 47	S 16N 3E24
247-50-10200-2131	ANCHORAGE B-5	61 29 40 148 46 14	S 16N 4E 8
Friday Creek		61 30 0 148 45 2	S 16N 4E 4
247-50-10200-2135	ANCHORAGE B-5	61 29 3 148 46 53	S 16N 4E17
		61 29 39 148 46 13	S 16N 4E 8
247-50-10200-2140	ANCHORAGE B-5	61 27 53 148 47 50	S 16N 4E19
Hunter Creek		61 25 10 148 48 47	S 15N 4E 6
247-50-10220	ANCHORAGE B-7	61 29 5 149 17 34	S 16N 1E 9
	ANCHORAGE D-2	61 47 9 147 39 13	S 20N 10E33
247-50-10220-2036	ANCHORAGE C-6	61 32 43 149 6 49	S 17N 2E21
		61 30 38 149 9 19	S 16N 2E 6
247-50-10220-2037	ANCHORAGE C-6	61 33 22 149 7 37	S 17N 2E20
		61 33 31 149 7 49	S 17N 2E17
247-50-10220-2080	ANCHORAGE C-6	61 40 5 149 2 49	S 18N 2E11
Wolverine Creek		61 39 5 149 0 0	S 18N 2E13
247-50-10220-2085	ANCHORAGE C-6	61 40 27 149 2 9	S 18N 2E 2
Moose Creek	ANCHORAGE D-6	61 45 42 149 1 20	S 19N 2E 1
247-50-10220-2095	ANCHORAGE C-6	61 42 18 148 54 58	S 19N 3E28
Eska Creek		61 43 38 148 54 28	S 19N 3E21
247-50-10220-2105	ANCHORAGE C-5	61 42 32 148 50 55	S 19N 3E26
Granite Creek	ANCHORAGE D-5	61 46 31 148 50 18	S 20N 3E36
247-50-10220-2115	ANCHORAGE C-5	61 44 0 148 45 7	S 19N 4E16
Kings River	ANCHORAGE D-5	61 51 56 148 36 14	S 21N 5E31
247-50-10220-2171	ANCHORAGE D-4	61 47 8 148 27 2	S 20N 5E36
Chickaloon River		61 49 47 148 24 59	S 20N 6E17
247-50-10220-2260	ANCHORAGE D-3	61 46 49 147 59 41	S 20N 8E34
		61 46 35 147 59 38	S 20N 8E34

Stream/Lake	Map Sheet	Lat./Long.	Legal
247-50-10090 Sixmile Creek	ANCHORAGE B-8	61 17 38 149 49 55 61 17 23 149 48 49	S 14N 3W21 S 14N 3W21
247-50-10110 Eagle River	ANCHORAGE B-8 ANCHORAGE B-7	61 19 43 149 44 13 61 15 39 149 21 24	S 14N 3W 1 S 14N 1E31
247-50-10110-2070 South Fork Eagle River	ANCHORAGE B-7	61 17 53 149 28 24 61 15 42 149 28 4	S 14N 1W16 S 14N 1W33
247-50-10150 Fire Creek	ANCHORAGE B-7	61 24 32 149 32 47 61 21 15 149 35 51	S 15N 2W12 S 15N 2W34
247-50-10150-0010 Clunie, Lake	ANCHORAGE B-7	61 21 16 149 36 26	S 15N 2W34
247-50-10160 Peters Creek	ANCHORAGE B-7	61 25 40 149 29 56 61 23 9 149 22 39	S 16N 1W32 S 15N 1W13
247-50-10175 Eklutna River	ANCHORAGE B-7	61 27 43 149 24 22 61 26 45 149 21 21	S 16N 1W23 S 16N 1E30
247-50-10200 Knik River	ANCHORAGE B-6 ANCHORAGE B-5	61 28 54 149 15 0 61 26 45 148 45 58	S 16N 1E15 S 16N 4E29
247-50-10200-2071 Palmer Creek	ANCHORAGE C-6	61 30 20 149 1 38 61 35 9 148 59 43	S 16N 2E 1 S 17N 2E 1
247-50-10200-2071-3025	ANCHORAGE C-6	61 33 44 149 2 17 61 34 35 149 2 23	S 17N 2E14 S 17N 2E11
247-50-10200-2081 Jim Creek	ANCHORAGE C-6	61 31 10 148 58 6 61 32 24 148 52 33	S 17N 3E31 S 17N 3E27
247-50-10200-2081-3021	ANCHORAGE C-6	61 32 16 148 54 56 61 32 41 148 55 26	S 17N 3E28 S 17N 3E21
247-50-10200-2081-3021-0010	ANCHORAGE C-6	61 32 36 148 56 25	S 17N 3E20
247-50-10200-2081-3025	ANCHORAGE C-6	61 32 15 148 54 53 61 33 56 148 59 17	S 17N 3E28 S 17N 3E18
247-50-10200-2081-3025-0010	ANCHORAGE C-6	61 33 45 148 56 52	S 17N 3E17
247-50-10200-2081-3025-4010	ANCHORAGE C-6	61 32 37 148 54 32 61 33 5 143 54 54	S 17N 3E21 S 17N 3E21
247-50-10200-2081-3025-4010-0010 Jim Lake	ANCHORAGE C-6	61 33 18 148 55 31	S 17N 3E21

Stream/Lake	Map Sheet	Lat./Long.	Legal
247-41-10200-2381-3240	HEALY A-6	63 3 19 149 35 25	F 21S 11W35
Honolulu Creek	HEALY A-5	63 4 15 149 27 39	F 21S 10W28
247-41-10200-2381-3240-4020	HEALY A-6	63 3 10 149 34 36	F 21S 11W36
Little Honolulu Creek		63 2 43 149 33 20	F 21S 11W36
247-41-10200-2381-3260	HEALY A-6	63 6 32 149 31 24	F 21S 10W 7
East Fork Chulitna River	HEALY A-5	63 11 38 149 15 40	F 20S 9W10
247-41-10200-2391	TALKEETNA B-1	62 22 38 150 10 6	S 26N 5W 3
Whiskers Creek		62 28 23 150 10 14	S 28N 5W34
247-41-10200-2391-3021	TALKEETNA B-1	62 25 26 150 9 59	S 27N 5W15
		62 26 27 150 10 50	S 27N 5W10
247-41-10200-2411	TALKEETNA MTS C-6	62 42 59 149 48 5	S 30N 3W 3
		62 44 56 149 49 6	S 31N 3W27
247-41-10200-2411-3060	TALKEETNA C-6	62 43 59 152 48 28	S 31N 19W34
		62 44 56 152 47 50	S 31N 19W26
247-41-10200-2420	TALKEETNA B-1	62 26 44 150 7 46	S 27N 5W12
		62 27 3 150 5 34	S 27N 4W 7
247-41-10200-2440	TALKEETNA C-1	62 31 55 150 6 6	S 28N 5W12
Lane Creek		62 33 2 150 0 16	S 28N 4W 3
247-41-10200-2450	TALKEETNA C-1	62 34 2 150 3 29	S 29N 4W32
McKenzie Creek		62 34 5 150 1 30	S 29N 4W28
247-41-10200-2540	TALKEETNA MTS D-6	62 46 6 149 41 20	S 31N 2W20
		62 45 17 149 38 19	S 31N 2W27
247-41-10200-2551	TALKEETNA MTS D-6	62 47 11 149 39 19	S 31N 2W 9
	TALKEETNA MTS D-5	62 56 43 149 22 46	S 33N 1W13
247-41-10200-2551-3015	TALKEETNA MTS D-6	62 52 16 149 35 47	S 32N 2W11
		62 54 41 149 37 18	S 33N 2W34
247-41-10200-2551-3015-0010	TALKEETNA MTS D-6	62 54 19 149 36 22	S 33N 2W35
247-41-10200-2585	TALKEETNA MTS D-5	62 49 53 149 22 41	S 32N 1W25
Portage Creek		62 56 58 149 7 20	S 33N 2E17
247-50-10050	ANCHORAGE A-8	61 12 33 149 55 21	S 13N 4W24
Chester Creek		61 11 45 149 46 3	S 13N 3W23
247-50-10060	ANCHORAGE A-8	61 13 34 149 53 36	S 13N 3W 7
Ship Creek		61 13 31 149 38 4	S 13N 2W 9

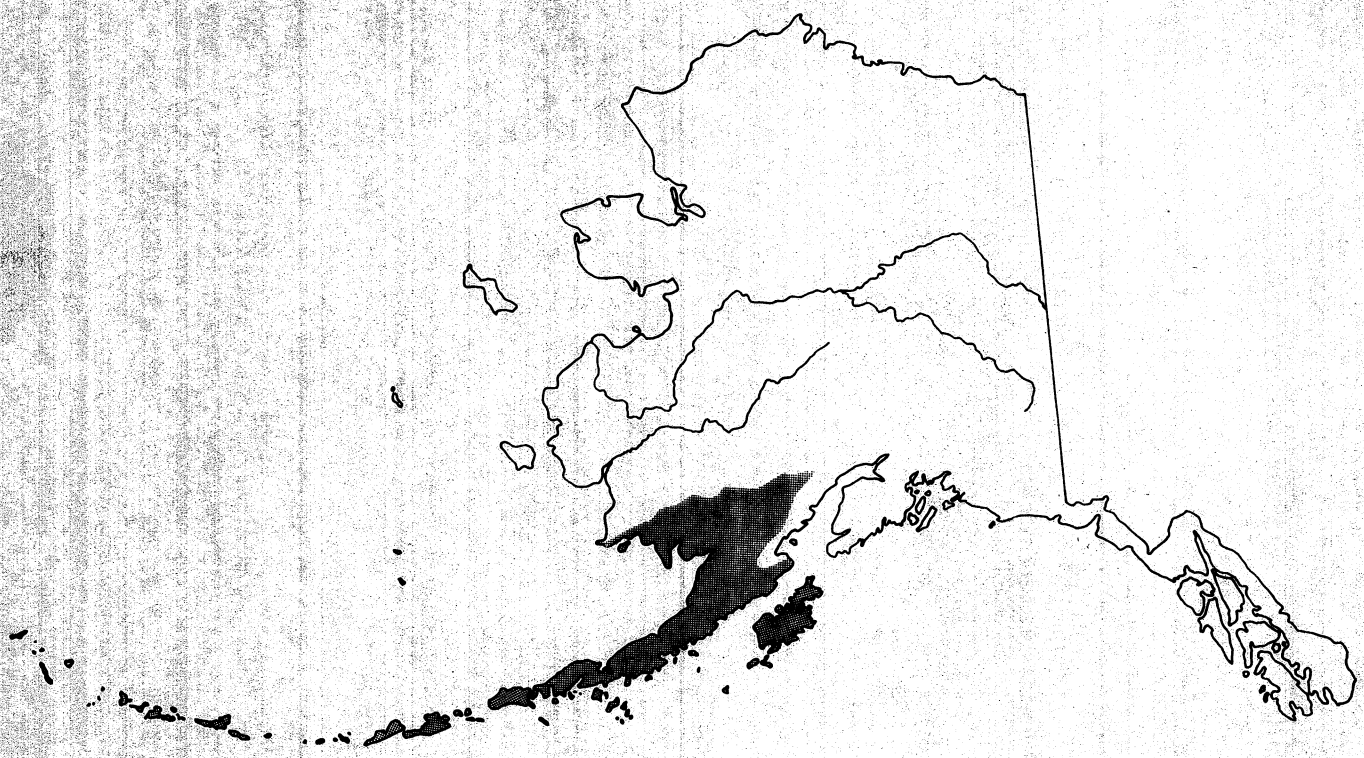

CATALOG OF WATERS IMPORTANT FOR SPAWNING, REARING AND MIGRATION OF ANADROMOUS FISHES

AS REVISED APRIL 1982

SOUTHWESTERN REGION 3

ANADROMOUS WATERS ARE LISTED PURSUANT TO AS 16.05.870(a)

PRODUCED BY
STATE OF ALASKA
DEPARTMENT OF FISH AND GAME
HABITAT DIVISION
RESOURCE ASSESSMENT UNIT

CATALOG OF WATERS IMPORTANT FOR SPAWNING, REARING AND MIGRATION OF ANADROMOUS FISHES

AS REVISED APRIL 1982

SOUTHWESTERN REGION 3

ANADROMOUS WATERS ARE LISTED PURSUANT TO AS 16.05.870(a)

PRODUCED BY
STATE OF ALASKA
DEPARTMENT OF FISH AND GAME
HABITAT DIVISION
RESOURCE ASSESSMENT UNIT

TABLE I Cont'd

Southcentral Region II

USGS Quadrangles

	Quad No.
Anchorage	58
Blying Sound	50
Cordova	54
Gulkana	62
Healy	66
Iliamna	68
Kenai	52
Lake Clark	77
McCarthy	56
Middleton Island	49
Mt Hayes	65
Mt Katmai	46
Nabesna	63
Seldovia	51
Seward	53
Talkeetna	60
Talkeetna Mountains	61
Tanacross	64
Tyonek	59
Valdez	57

TABLE I

Southeast Region I

USGS Quadrangles

	Quad No.
Atlin	13
Bering Glacier	55
Bradfield Canal	5
Craig	3
Dixon Entrance	2
Icy Bay	48
Juneau	11
Ketchikan	4
Mt. Fairweather	12
Mt. St. Elias	16
Petersburg	6
Port Alexander	7
Prince Rupert	1
Sitka	8
Skagway	14
Sumdum	9
Taku River	10
Yakutat	15

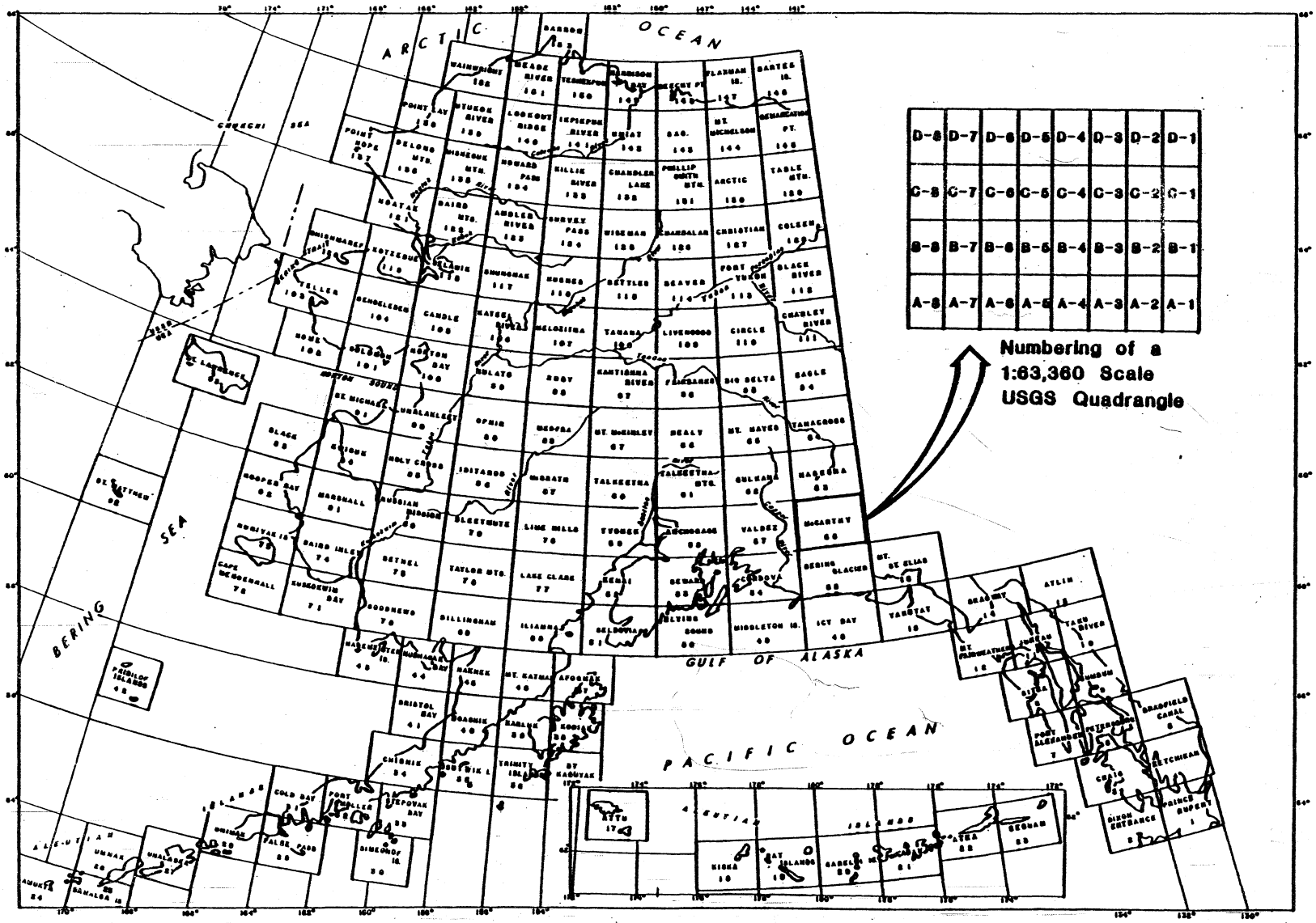

FIGURE 3

USGS 1:250000 Scale Quadrangles

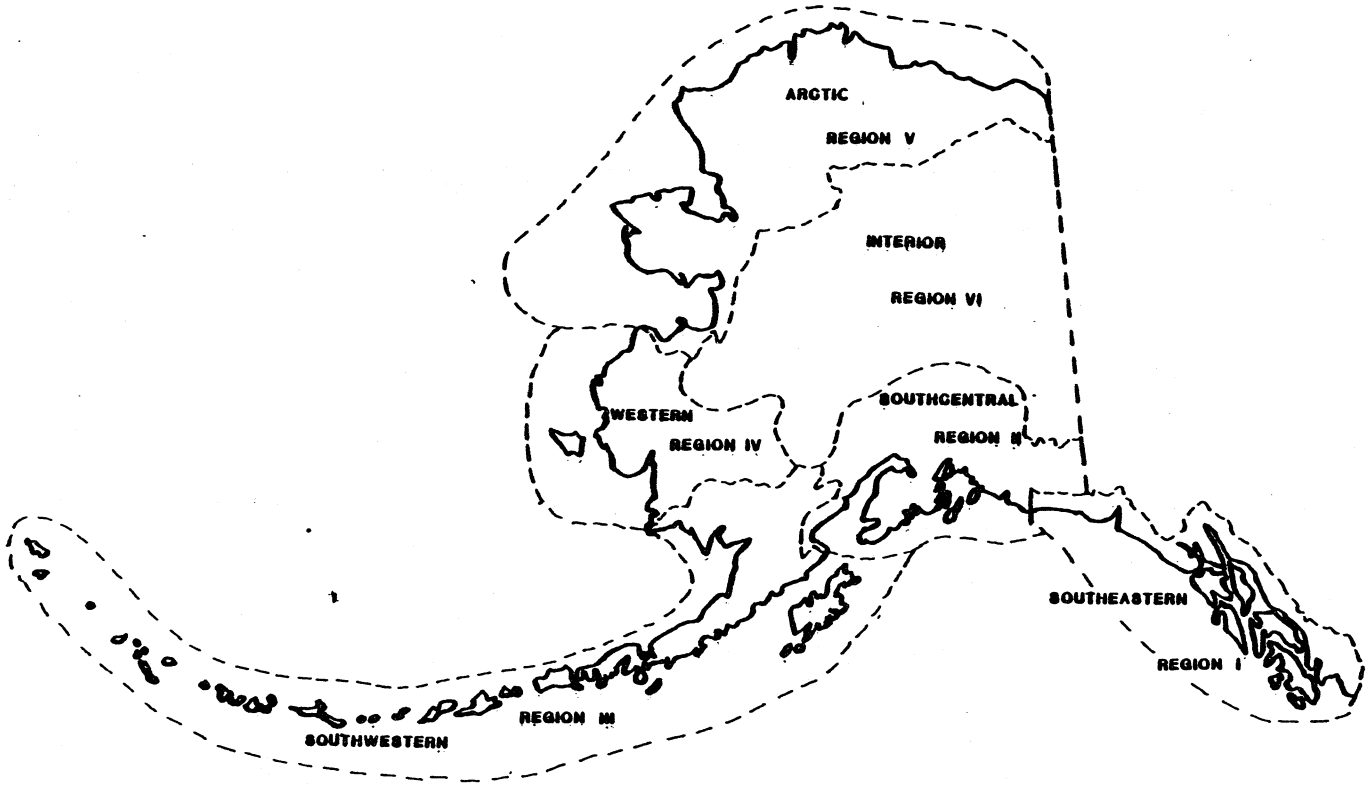

FIGURE 2

Geographic Divisions Of Anadromous Waters Catalog And Atlas

USERS' GUIDE

Catalog Format

The Anadromous Waters Catalog is a listing of the anadromous streams by stream number. The Catalog is divided into six volumes (Figure 2) corresponding to the State's six fish and game resource management regions (Arctic, Interior, Western, Southwest, Southcentral and Southeast) recently established by the Joint Boards of Fisheries and Game. There is also a published atlas for each volume which illustrates the documented anadromous fish streams. The figure on the front cover of each Catalog and Atlas shows the geographic area contained within the respective volume. Because of the large size, the volume for the Interior is published in two books.

Maps Used for the Atlas

The State of Alaska is covered by one hundred and fifty-three 1:250,000 scale U.S. Geological Survey quadrangles (Figure 3). The quadrangles have been numbered consecutively to aid the user in locating maps. The quadrangle names and assigned numbers for all regions are shown in Table 1.

Most of the 1:250,000 scale quadrangles are further divided into 1:63,360 scale (also known as quadrangles) inch-to-the-mile maps. These smaller quadrangles are numbered according to convention as shown in Figure 3. Numbering begins at the lower right corner across to the left. The quadrangles on the bottom row are numbered A1, A2, A3, etc. from the right. Quadrangles on the second row are numbered from B1 on the right. This numbering system is consistent for all quadrangles.

Stream Numbering System

All streams, rivers and lakes have a unique identifying number. Waterways are first identified by the five-digit ADF&G statistical fishing district into which the system flows (Figure 4). Each stream

- inwater use of wheeled or tracked vehicle; eg., type and size of vehicle

- description of proposed or anticipated stream diversions, channelization or bank alterations

- removal of material from or deposition in the floodplain

- description of proposed blasting or use of explosives

- the approximate project schedule

- other contractors involved in the project

- mitigation measures

(The procedures for obtaining an Anadromous Fish Protection Permit are summarized in Figure 1.)

FIGURE 1 Obtaining An Anadromous Fish Protection Permit

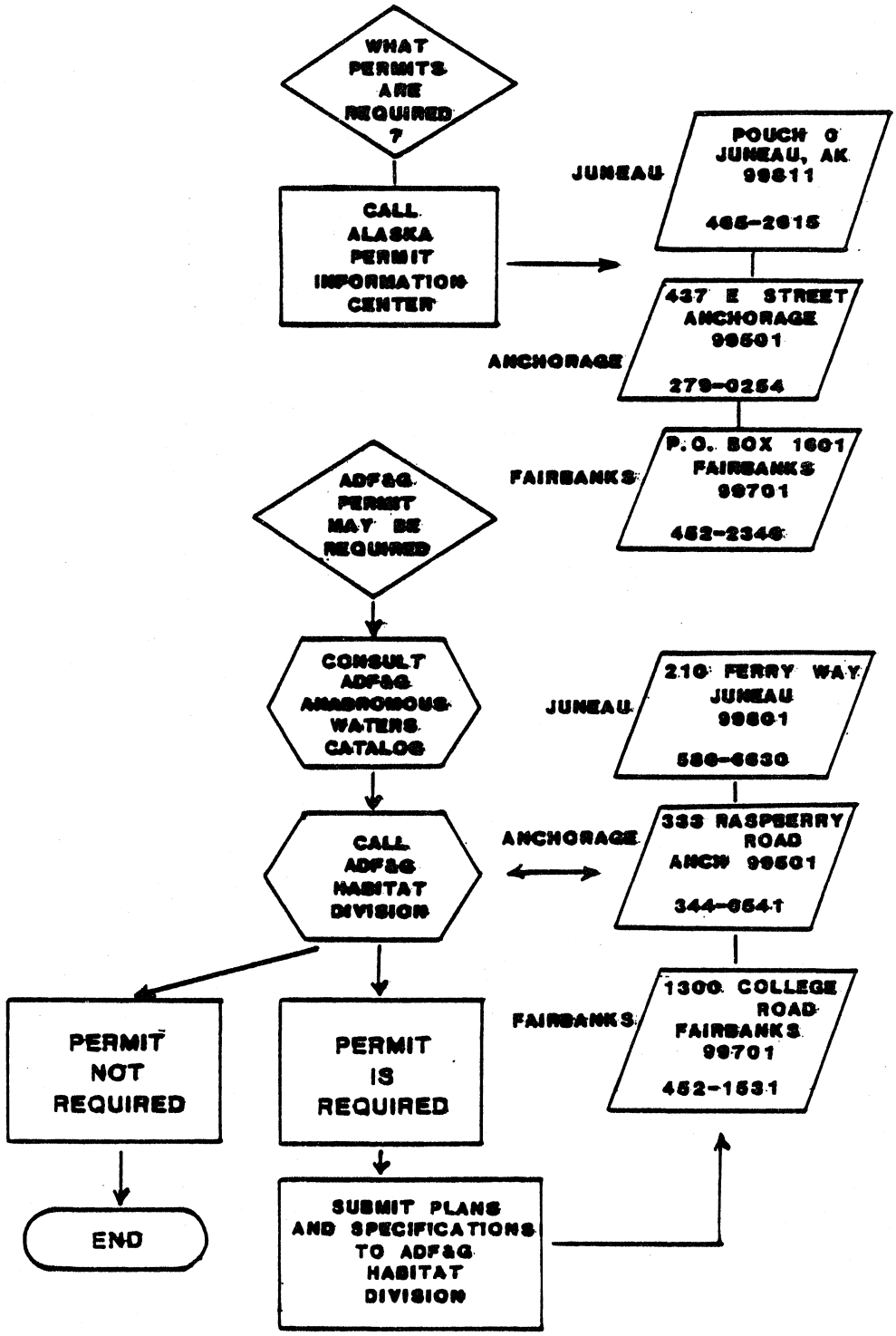

ANADROMOUS FISH PROTECTION PERMIT

Anadromous Fish Protection (Title 16) Permits are required "to construct a hydraulic project or use, divert, obstruct, pollute or change the natural flow or bed" of a river, lake or stream contained in the Anadromous Waters Catalog or "to use wheeled, tracked or excavating equipment or log-dragging equipment in the bed" of a river, lake or stream listed in the Catalog. (quoted portions from AS 16.05.870(b)) This includes construction, road crossing, gravel removal and use of vehicles of 5,000 pounds gross weight or heavier in the waterway. Permits may also be required for bank stabilization projects.

A person or agency desiring to use the waterway can obtain information about the permit requirements from the Alaska Permit Information Center (refer to Figure 1). The Permit Information Center will advise the potential user which permits may be required and who to contact. Permits from the Army Corps of Engineers, the Alaska Department of Environmental Conservation, and the Alaska Department of Natural Resources as well as the Alaska Department of Fish and Game may be required for certain activities or work in specific waterways.

Applications for Title 16 permits from the Department of Fish and Game may be required, as indicated in Figure 1. The Habitat Division will inform the applicant about what information is required for the proposed project. The required information may include:

- Location of the waterway.

- Type of project; eg., bridge, culvert, utility line placement, erosion control, gravel removal, placer mining, etc.

- a project outline of materials, methods and equipment proposed for use; eg., specifications for construction, design blueprints, type or amount of fill, description of stream at project site, etc.

"Sec. 16.05.895. Penalty for causing material damage. If a person or governmental agency fails to notify the Commissioner of any construction or use that causes material damage to the spawning beds or prevents or interferes with migration of anadromous fish, the person or governmental agency shall be guilty of a misdemeanor."

"Sec. 16.05.900. Penalty for violations. (a) A person who violates paragraphs 830, 870-895, or 920 of this chapter or any rule or regulation promulgated under this chapter is guilty of a misdemeanor and, upon conviction, is punishable by a fine of not more than $1,000 or by imprisonment for not more than six months, or by both. A person who violates a rule or regulations promulgated under this chapter for the regulation of commercial fisheries shall be punished as provided in paragraph 720 of this chapter.

(b) The court shall transmit the proceeds of all fines to the proper State officer for deposit in the general fund of the State."

parts of them that are important for the spawning, rearing or migration of anadromous fish.

(b) If a person or governmental agency desires to construct a hydraulic project, or use, divert, obstruct, pollute, or change the natural flow or bed of a specified river, lake, or stream, or to use wheeled, tracked, or excavating equipment or log-dragging equipment in the bed of a specified river, lake, or stream, the person or governmental agency shall notify the Commissioner of this intention before the beginning of the construction or use.

(c) The Commissioner shall acknowledge receipt of the notice by return first class mail. If the Commissioner determines to do so, he shall, in the letter of acknowledgement, require the person or governmental agency to submit to him full plans and specifications of the proposed construction or work, complete plans and specifications for the proper protection of fish and game in connection with the construction or work, or in connection with the use, and the approximate date the construction, work, or use will begin. The Commissioner shall approve the proposed construction, work or use in writing unless he finds the plans and specifications insufficient for the proper protection of fish and game. If the Commissioner finds the plans and specifications insufficient for the proper protection of fish and game, he shall notify the person or governmental agency which submitted the plans and specifications of his findings by first class mail. The person or governmental agency may, within 90 days of receipt of the notice, initiate a hearing under AS 44.62.370. The hearing is subject to AS 44.62.330 - 44.62.630."

"Sec. 16.05.880. Violation of Paragraphs 870-895 of this chapter. If a person or governmental agency begins construction on a work or project or use for which notice is required by paragraph 870 of this chapter without first providing plans and specifications subject to the approval of the Commissioner for the proper protection of fish and game, and without first having obtained written approval of the Commissioner as to the adequacy of the plans and specifications submitted for the protection of fish and game, his is guilty of a misdemeanor. If a person or governmental agency is convicted of violating paragraphs 870-895 of this chapter or continues a use, work or project without fully complying with paragraphs 870-895 of this chapter, the use, work, or project is a public nuisance and is subject to abatement. The cost of restoring a specified river, lake, or stream to its original condition shall be borne by the violator and shall be in addition to the penalty imposed by the court."

"Sec. 16.05.890. Emergency situations exempted from paragraph 870 of this chapter. In an emergency arising from weather or stream flow conditions, the Department, through its authorized representatives, shall issue oral permits to a riparian owner for removing obstructions or for repairing existing structures without the necessity of submitting prepared plans and specifications as required by paragraph 870 of this chapter."

INTRODUCTION

Purpose

The Alaska Department of Fish and Game has the authority to administer AS 16.05.870. The Catalog of Waters Important to the Spawning, Rearing or Migration of Anadromous Fishes (referred to as "Anadromous Waters Catalog") contains a record of the streams, rivers and lakes documented as used by anadromous fish for spawning, rearing and migration. The purpose of the Catalog is to aid in the administration of the statute. Accordingly, the Catalog was revised in 1981 and 1982 by the Alaska Department of Fish and Game in compliance with the 1980 amendment to AS 16.05.870, set out below.

Authority

Implementation of AS 16.05.870 is carried out through the Anadromous Fish Protection Permit which can be obtained from the appropriate ADF&G Regional Habitat Supervisor on a Waterway/Waterbody Use Request Form. The applicant may be required to submit plans for the proposed work, and plans for the protection of fish and game, and the approximate date the construction or use will begin. Refer to section "Anadromous Fish Protection Permit."

Plans for the work are reviewed by Habitat Division personnel and approval given for procedures which have minimal or no harmful effects on fish or game or their habitats. In some cases, work may be restricted to certain seasons to avoid interference with fish or recommendations given for operational methods which would have minimal effect upon spawning and rearing areas. In some instances, damage may be unavoidable and the permit may be withheld.

The Law

> "Sec. 16.05.870. Protection of fish and game. (a) The Commissioner shall, in accordance with the Administrative Procedure Act (AS 44.62) specify the various rivers, lakes, and streams or

List of Tables

	Page
1. USGS Quadrangles	10

List of Figures

1. Obtaining an Anadromous Fish Protection Permit	5
2. Geographic Division of Anadromous Waters Catalog and Atlas	8
3. USGS 1:250,000 Scale Quadrangles	9
4. Example of ADF&G Statistical Fishing District Numbers	16
5. Example of ADF&G Waterway Numbering System	18
6. Numbering System for Lakes	19
7. Delineation of the Range of the Fish Within a Channel	23

TABLE OF CONTENTS

	Page
INTRODUCTION	1
Purpose	1
Authority	1
The Law	1
ANADROMOUS FISH PROTECTION PERMIT	4
USERS GUIDE	7
Catalog Format	7
Maps Used for the Atlas	7
Stream Numbering System	7
Symbols Used on Maps	21
Sources of Information	22
Limitations of Data	22
UPDATE PROCEDURES	25
DEFINITIONS	26
INTERPRETATION OF THE CATALOG	29
WATERS LISTING	32

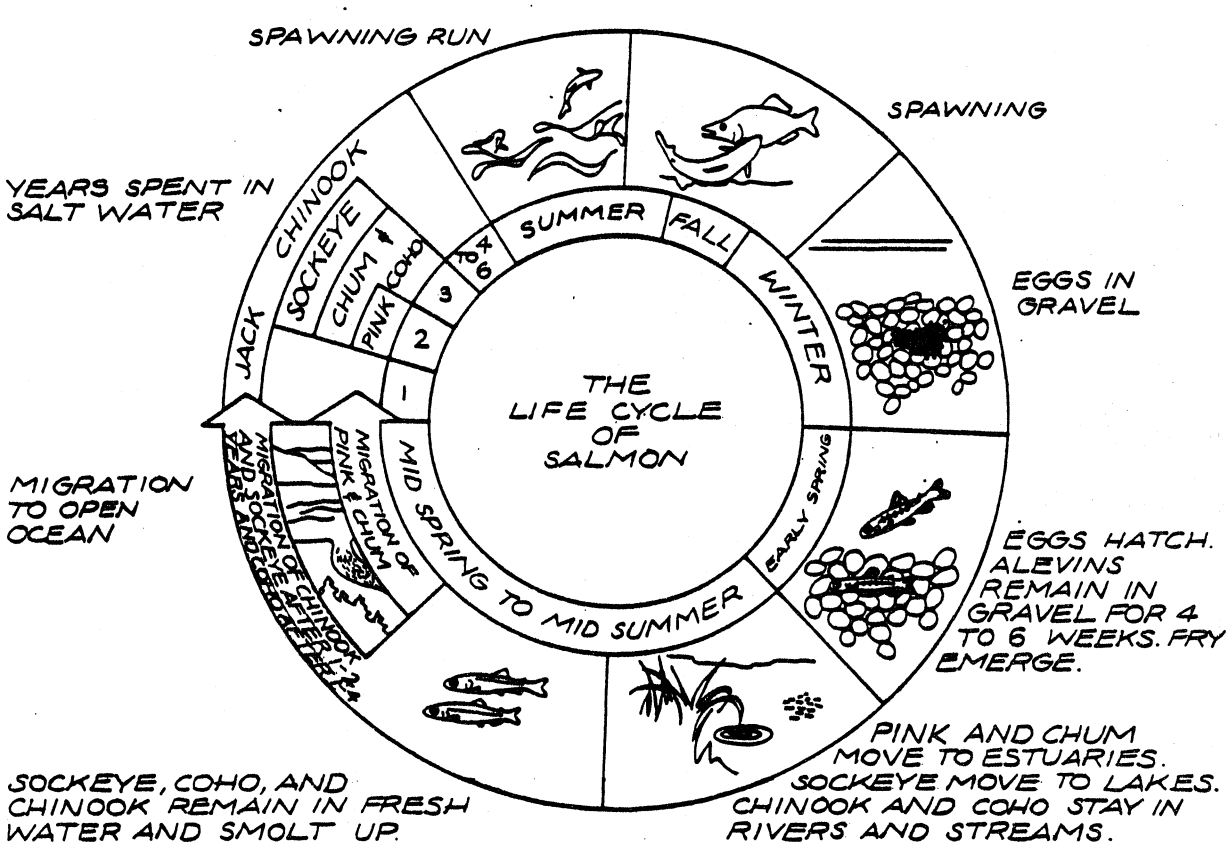
SPAWNING RUN
SPAWNING
YEARS SPENT IN SALT WATER
CHINOOK
SOCKEYE
CHUM
COHO
PINK
JACK
1
2
3
4 to 6
SUMMER
FALL
WINTER
EARLY SPRING
MID SPRING TO MID SUMMER
THE LIFE CYCLE OF SALMON
EGGS IN GRAVEL
MIGRATION TO OPEN OCEAN
MIGRATION OF CHINOOK AND SOCKEYE AFTER 1-2 YEARS AND 1-2 OCEAN
MIGRATION OF PINK & CHUM
EGGS HATCH. ALEVINS REMAIN IN GRAVEL FOR 4 TO 6 WEEKS. FRY EMERGE.
PINK AND CHUM MOVE TO ESTUARIES. SOCKEYE MOVE TO LAKES. CHINOOK AND COHO STAY IN RIVERS AND STREAMS.
SOCKEYE, COHO, AND CHINOOK REMAIN IN FRESH WATER AND SMOLT UP.

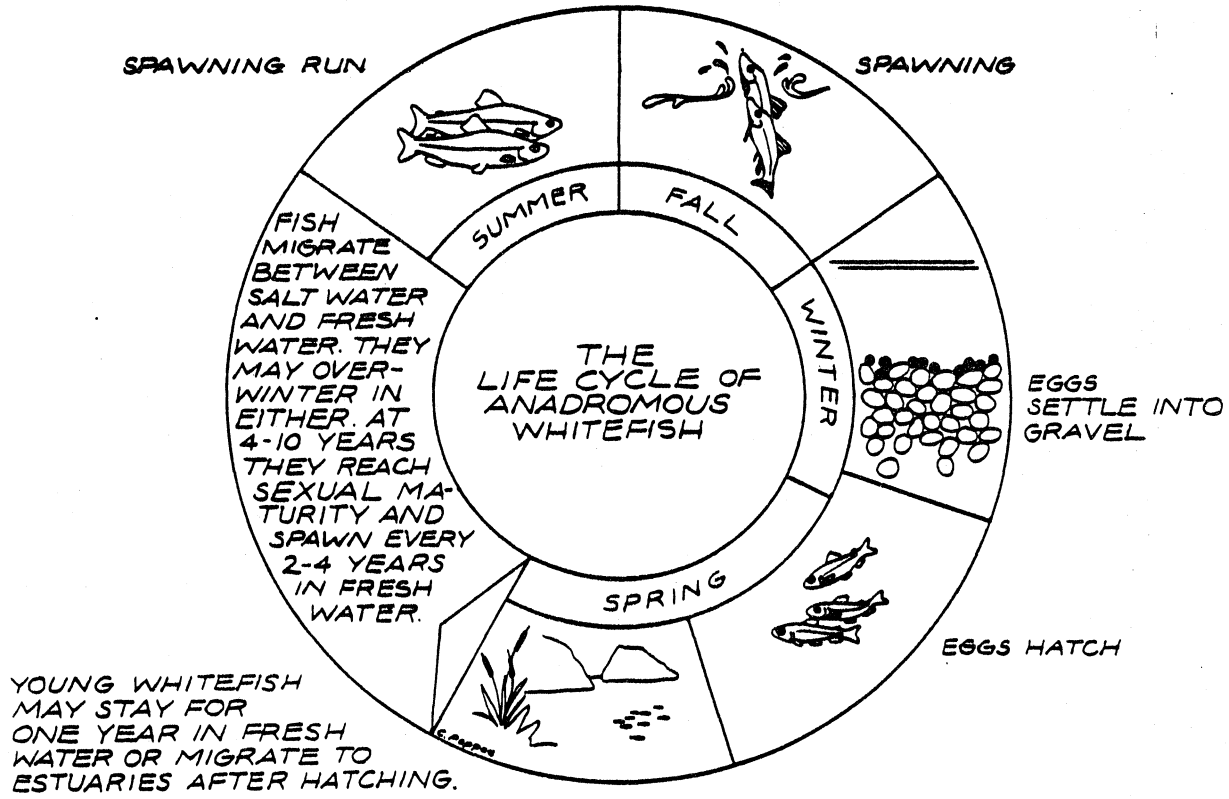
SPAWNING RUN
SPAWNING
SUMMER
FALL
WINTER
SPRING
THE LIFE CYCLE OF ANADROMOUS WHITEFISH
FISH MIGRATE BETWEEN SALT WATER AND FRESH WATER. THEY MAY OVER-WINTER IN EITHER. AT 4-10 YEARS THEY REACH SEXUAL MATURITY AND SPAWN EVERY 2-4 YEARS IN FRESH WATER.
EGGS SETTLE INTO GRAVEL
EGGS HATCH
YOUNG WHITEFISH MAY STAY FOR ONE YEAR IN FRESH WATER OR MIGRATE TO ESTUARIES AFTER HATCHING.

CATALOG OF WATERS IMPORTANT FOR SPAWNING, REARING AND MIGRATION OF ANADROMOUS FISHES

REVISED APRIL 1982

ANADROMOUS WATERS ARE LISTED PURSUANT TO AS 16.05.870 (a)

PRODUCED BY
STATE OF ALASKA
DEPARTMENT OF FISH AND GAME
HABITAT DIVISION

Stream/Lake	Map Sheet	Lat./Long.	Legal
252-38-10030	KODIAK D-2	57 50 30 152 37 37	S 27S 21W14
		57 50 7 152 37 45	S 27S 21W14
252-39-10005	KODIAK D-2	57 54 24 152 34 31	S 26S 20W19
		57 52 36 152 35 31	S 26S 20W31
252-39-10010	KODIAK D-2	57 53 24 152 33 15	S 26S 20W29
		57 52 1 152 33 8	S 27S 20W 5
252-39-10020	KODIAK D-2	57 54 15 152 31 25	S 26S 20W21
		57 52 39 152 30 45	S 26S 20W34
253-12-10010	KODIAK C-5	57 36 59 153 28 57	S 29S 26W32
		57 35 28 153 27 43	S 30S 26W 9
253-12-10020	KODIAK C-5	57 41 31 153 25 47	S 29S 26W 3
Uganik River	KODIAK C-4	57 37 34 153 18 18	S 29S 25W33
253-12-10020-0001 Uganik Lake	KODIAK C-4	57 39 31 153 18 50	S 29S 25W16
253-12-10020-0010	KODIAK C-5	57 40 19 153 20 56	S 29S 25W 7
253-12-10020-2028	KODIAK C-4	57 38 46 153 17 59	S 29S 25W21
		57 38 18 153 17 14	S 29S 25W27
253-12-10040	KODIAK D-6	57 51 46 153 40 4	S 27S 27W 4
California Creek		57 51 51 153 42 1	S 27S 27W 5
253-31-10010	KODIAK D-4	57 58 8 153 16 39	S 25S 25W35
		57 58 7 153 14 42	S 25S 25W36
253-31-10030	KODIAK D-4	57 56 10 153 11 26	S 26S 24W 8
		57 54 26 153 5 10	S 26S 24W24
253-31-10030-0002	KODIAK D-4	57 54 46 153 6 5	S 26S 24W24
253-31-10030-0003	KODIAK D-4	57 54 25 153 4 38	S 26S 23W19
253-31-10030-0010	KODIAK D-4	57 54 49 153 7 5	S 26S 24W23
253-31-10050	KODIAK D-4	57 53 56 153 16 47	S 26S 25W26
		57 53 47 153 17 23	S 26S 25W26
253-31-10200	KODIAK D-5	57 57 41 153 30 38	S 25S 26W33
		57 56 16 153 28 19	S 26S 26W10

Stream/Lake	Map Sheet	Lat./Long.	Legal
252-36-10030	KODIAK D-3	57 49 11 152 54 48	S 27S 22W19
		57 50 6 152 58 25	S 27S 23W14
252-36-10030-0010	KODIAK D-3	57 48 56 152 57 6	S 27S 23W23
252-36-10030-2009	KODIAK D-3	57 48 37 152 57 8	S 27S 23W26
		57 47 46 152 57 15	S 27S 23W35
252-36-10030-2011	KODIAK D-3	57 48 53 152 57 37	S 27S 23W26
		57 47 51 152 58 15	S 27S 23W35
252-36-10040	KODIAK D-3	57 46 28 152 54 52	S 28S 22W 6
		57 46 38 152 55 29	S 28S 23W 1
252-36-10045	KODIAK C-3	57 44 29 152 52 55	S 28S 22W20
		57 44 13 152 53 26	S 28S 22W20
252-36-10049	KODIAK C-3	57 43 40 152 52 15	S 28S 22W29
		57 43 8 152 52 13	S 28S 22W29
252-36-10050	KODIAK C-3	57 43 36 152 51 56	S 28S 22W28
		57 41 0 152 53 7	S 29S 22W 7
252-36-10050-2005	KODIAK C-3	57 42 54 152 51 55	S 28S 22W28
		57 42 3 152 49 27	S 28S 22W34
252-36-10054	KODIAK C-3	57 44 32 152 50 50	S 28S 22W21
		57 44 25 152 50 7	S 28S 22W22
252-36-10060	KODIAK D-3	57 47 0 152 50 59	S 28S 22W 4
		57 46 17 152 49 44	S 28S 22W10
252-36-10080	KODIAK D-3	57 48 19 152 50 58	S 27S 22W28
		57 48 8 152 49 32	S 27S 22W27
252-37-10007	KODIAK D-3	57 49 14 152 44 41	S 27S 21W19
		57 49 2 152 45 12	S 27S 21W19
252-37-10010	KODIAK D-3	57 49 1 152 44 22	S 27S 21W19
		57 46 50 152 41 33	S 23S 21W 4
252-37-10010-2006	KODIAK D-3	57 48 34 152 44 8	S 27S 21W30
		57 48 11 152 44 20	S 27S 21W30
252-38-10010	KODIAK D-2	57 50 40 152 37 2	S 27S 21W12
		57 50 38 152 36 12	S 27S 21W13
252-38-10020	KODIAK D-2	57 50 30 152 37 28	S 27S 21W14
Red Cloud River		57 48 41 152 38 13	S 27S 21W26

Stream/Lake	Map Sheet	Lat./Long.	Legal
252-33-10010-2005-3006	AFOGNAK A-2	58 12 57 152 31 13	S 23S 20W 3
		58 13 17 152 30 11	S 22S 20W35
252-33-10020	AFOGNAK A-2	58 13 21 152 34 30	S 22S 20W32
		58 14 37 152 35 5	S 22S 20W29
252-33-10020-2005	AFOGNAK A-2	58 13 40 152 34 55	S 22S 20W32
		58 14 22 152 35 59	S 22S 20W29
252-33-10025	AFOGNAK A-2	58 12 16 152 35 39	S 23S 20W 8
		58 12 26 152 36 11	S 23S 20W 6
252-33-10030	AFOGNAK A-2	58 9 55 152 36 33	S 23S 20W19
		58 10 58 152 38 48	S 23S 21W13
252-33-10030-2009	AFOGNAK A-2	58 10 30 152 37 20	S 23S 20W19
		58 9 46 152 38 38	S 23S 21W24
252-34-10005	AFOGNAK A-3	58 4 31 152 40 17	S 24S 21W26
		58 10 17 152 43 36	S 23S 21W21
252-34-10005-0010	AFOGNAK A-3	58 10 32 152 43 55	S 23S 21W21
252-34-10010	AFOGNAK A-3	58 5 20 152 45 41	S 24S 21W20
		58 6 25 152 45 15	S 24S 21W 8
252-34-10020 Afognak River	AFOGNAK A-3	58 4 38 152 48 5	S 24S 22W24
		58 5 34 152 51 27	S 24S 22W15
252-34-10020-0010 Afognak Lake	AFOGNAK A-3	58 6 47 152 55 37	S 24S 22W 8
252-34-10020-2016 Hatchery Creek	AFOGNAK A-3	58 6 7 152 52 40	S 24S 22W16
		58 6 58 152 50 40	S 24S 22W11
252-34-10020-2027	AFOGNAK A-3	58 6 52 152 56 33	S 24S 22W 7
		58 5 8 152 58 51	S 24S 23W24
252-35-10020	KODIAK D-3	57 56 36 152 57 52	S 26S 23W11
		57 55 40 152 56 5	S 26S 23W13
252-36-10005	KODIAK D-3	57 52 59 152 51 7	S 26S 22W33
		57 52 55 152 51 50	S 26S 22W33
252-36-10010	KODIAK D-3	57 51 53 152 52 50	S 27S 22W 5
		57 51 50 152 53 32	S 27S 22W 5
252-36-10020	KODIAK D-3	57 51 30 152 53 2	S 27S 22W 8
		57 50 49 152 54 55	S 27S 22W 7

Stream/Lake	Map Sheet	Lat./Long.	Legal
252-31-10010	AFOGNAK B-1	58 15 52 152 14 16	S 22S 18W16
		58 16 10 152 13 19	S 22S 18W16
252-31-10013	AFOGNAK B-1	58 16 23 152 15 16	S 22S 18W17
		58 16 45 152 16 2	S 22S 18W 8
252-31-10017	AFOGNAK B-1	58 15 50 152 17 21	S 22S 18W18
		58 15 56 152 17 32	S 22S 18W18
252-31-10020	AFOGNAK A-1	58 14 54 152 19 33	S 22S 19W25
	AFOGNAK B-1	58 15 4 152 19 56	S 22S 19W23
252-31-10025	AFOGNAK A-1	58 13 9 152 19 45	S 23S 19W 2
	AFOGNAK A-2	58 13 18 152 20 55	S 22S 19W35
252-31-10030	AFOGNAK A-2	58 12 9 152 21 40	S 23S 19W10
		58 12 10 152 21 53	S 23S 19W10
252-31-10030-0010 Little Kitoi Lake	AFOGNAK A-2	58 12 11 152 22 5	S 23S 19W10
252-31-10040	AFOGNAK A-2	58 11 29 152 22 11	S 23S 19W10
		58 11 24 152 22 36	S 23S 19W15
252-31-10040-0010 Big Kitoi Lake	AFOGNAK A-2	58 10 58 152 23 24	S 23S 19W16
252-31-10080	AFOGNAK A-1	58 8 45 152 18 39	S 23S 19W36
	AFOGNAK A-2	58 9 45 152 21 44	S 23S 19W22
252-32-10010	AFOGNAK A-2	58 8 7 152 24 17	S 23S 19W33
		58 8 49 152 24 12	S 23S 19W33
252-32-10010-0010	AFOGNAK A-2	58 9 0 152 24 21	S 23S 19W28
252-33-10005	AFOGNAK A-2	58 12 29 152 33 14	S 23S 20W 4
		58 12 21 152 31 58	S 23S 20W 3
252-33-10005-0010	AFOGNAK A-2	58 12 27 152 31 30	S 23S 20W 3
252-33-10010	AFOGNAK A-2	58 12 45 152 33 8	S 23S 20W 4
		58 12 58 152 32 14	S 23S 20W 3
252-33-10010-2005	AFOGNAK A-2	58 12 58 152 32 14	S 23S 20W 3
		58 12 49 152 30 21	S 23S 20W 2
252-33-10010-2005-3002	AFOGNAK A-2	58 13 0 152 32 0	S 23S 20W 3
		58 13 30 152 30 40	S 22S 20W35

Stream/Lake	Map Sheet	Lat./Long.	Legal
251-32-10080-0020	AFOGNAK B-1	58 21 24 152 18 1	S 21S 19W13
251-32-10080-0030 Portage Lake	AFOGNAK B-1	58 17 56 152 14 38	S 22S 18W 4
251-90-10005	AFOGNAK B-1	58 22 55 152 16 48 58 22 48 152 16 59	S 21S 18W 6 S 21S 18W 6
251-90-10007	AFOGNAK B-1	58 21 16 152 15 55 58 21 21 152 16 20	S 21S 18W17 S 21S 18W17
251-90-10008	AFOGNAK B-1	58 21 1 152 15 40 58 19 55 152 15 28	S 21S 18W17 S 21S 18W29
251-90-10009	AFOGNAK B-1	58 20 21 152 14 1 58 20 8 152 14 4	S 21S 18W21 S 21S 18W28
251-90-10010	AFOGNAK B-1	58 20 38 152 13 45 58 18 58 152 13 42	S 21S 18W21 S 21S 18W33
252-10-10010	AFOGNAK A-1	58 13 6 152 7 42 58 12 4 152 7 34	S 23S 17W 6 S 23S 17W 7
252-10-10010-0010	AFOGNAK A-1	58 12 56 152 8 1	S 23S 17W 6
252-10-10010-2008	AFOGNAK A-1	58 12 26 152 7 47 58 12 16 152 7 56	S 23S 17W 6 S 23S 17W 7
252-10-10020	AFOGNAK B-1	58 16 6 152 4 5 58 15 0 152 4 42	S 22S 17W16 S 22S 17W21
252-10-10020-0010	AFOGNAK B-1	58 15 43 152 3 59	S 22S 17W21
252-10-10020-2009	AFOGNAK B-1	58 15 29 152 4 1 58 15 15 152 3 46	S 22S 17W21 S 22S 17W21
252-20-10010	AFOGNAK A-1	58 11 9 152 3 23 58 11 4 152 3 22	S 23S 17W16 S 23S 17W16
252-20-10010-0010	AFOGNAK A-1	58 11 5 152 3 58	S 23S 17W16
252-31-10005	AFOGNAK A-1	58 12 40 152 12 5 58 12 50 152 10 5	S 23S 18W 3 S 23S 18W 2
252-31-10005-2006	AFOGNAK A-1	58 12 33 152 11 21 58 12 25 152 10 23	S 23S 18W 2 S 23S 18W 2

Stream/Lake	Map Sheet	Lat./Long.	Legal
251-32-10020	AFOGNAK B-2	58 23 59 152 29 54	S 20S 20W36
		58 22 38 152 31 34	S 21S 20W10
251-32-10045	AFOGNAK B-2	58 20 52 152 25 8	S 21S 19W20
		58 20 4 152 25 10	S 21S 19W29
251-32-10050	AFOGNAK B-2	58 18 16 152 25 11	S 22S 19W 5
	AFOGNAK A-2	58 13 37 152 30 20	S 22S 20W35
251-32-10050-0010	AFOGNAK A-2	58 14 44 152 27 45	S 22S 19W30
251-32-10050-0020	AFOGNAK A-2	58 14 17 152 29 15	S 22S 20W25
251-32-10050-2005	AFOGNAK B-2	58 17 9 152 24 56	S 22S 19W 8
		58 16 24 152 23 51	S 22S 19W16
251-32-10050-2006	AFOGNAK B-2	58 18 10 152 25 34	S 22S 19W 5
		58 18 11 152 25 55	S 22S 19W 5
251-32-10050-2021	AFOGNAK B-2	58 15 42 152 26 2	S 22S 19W20
	AFOGNAK A-2	58 14 34 152 25 52	S 22S 19W29
251-32-10050-2033	AFOGNAK A-2	58 14 31 152 27 59	S 22S 20W25
		58 14 10 152 27 11	S 22S 19W30
251-32-10050-2039	AFOGNAK A-2	58 14 7 152 29 23	S 22S 20W25
		58 13 42 152 28 35	S 22S 20W36
251-32-10052	AFOGNAK B-2	58 18 11 152 24 28	S 22S 19W 4
		58 17 37 152 24 19	S 22S 19W 4
251-32-10053	AFOGNAK B-2	58 18 22 152 24 11	S 22S 19W 4
		58 18 11 152 23 50	S 22S 19W 4
251-32-10057	AFOGNAK B-2	58 18 49 152 22 43	S 21S 19W34
		58 18 17 152 22 12	S 22S 19W 3
251-32-10060	AFOGNAK B-2	58 19 41 152 21 41	S 21S 19W27
		58 19 22 152 21 14	S 21S 19W26
251-32-10070	AFOGNAK B-2	58 20 56 152 21 9	S 21S 19W23
	AFOGNAK B-1	58 19 8 152 19 13	S 21S 19W36
251-32-10080	AFOGNAK B-2	58 23 28 152 20 19	S 21S 19W 2
Pauls Lake	AFOGNAK B-1	58 18 13 152 14 55	S 22S 18W 5
251-32-10080-0010	AFOGNAK B-2	58 23 11 152 20 3	S 21S 19W 2

Stream/Lake	Map Sheet	Lat./Long.	Legal
251-50-10021	AFOGNAK B-3	58 24 54 152 41 19	S 20S 21W26
		58 24 24 152 40 55	S 20S 21W36
251-50-10030	AFOGNAK B-2	58 25 12 152 39 54	S 20S 21W25
		58 25 16 152 39 6	S 20S 20W30
251-50-10050	AFOGNAK B-2	58 26 48 152 35 59	S 20S 20W16
		58 26 23 152 36 45	S 20S 20W17
251-50-10050-0010	AFOGNAK B-2	58 26 14 152 37 6	S 20S 20W17
251-50-10055	AFOGNAK B-2	58 26 51 152 35 46	S 20S 20W16
		58 26 8 152 35 2	S 20S 20W21
251-60-10010	AFOGNAK C-2	58 32 36 152 34 1	S 19S 20W10
		58 31 57 152 31 56	S 19S 20W14
251-60-10010-0010	AFOGNAK C-2	58 31 45 152 31 14	S 19S 20W13
251-60-10020	AFOGNAK C-2	58 32 21 152 35 45	S 19S 20W 9
		58 32 3 152 35 11	S 19S 20W16
251-60-10030	AFOGNAK C-2	58 32 22 152 35 52	S 19S 20W 9
		58 31 23 152 35 1	S 19S 20W21
251-70-10010	AFOGNAK C-2	58 35 14 152 25 46	S 18S 19W28
	AFOGNAK C-1	58 34 38 152 23 50	S 18S 19W34
251-70-10020	AFOGNAK C-2	58 33 27 152 27 13	S 19S 19W 5
		58 32 20 152 26 20	S 19S 19W 9
251-70-10030	AFOGNAK C-2	58 33 29 152 27 29	S 19S 19W 5
		58 32 5 152 28 39	S 19S 19W18
251-70-10040	AFOGNAK C-2	58 33 50 152 31 53	S 19S 20W 2
		58 33 39 152 29 52	S 19S 20W 1
251-70-10050	AFOGNAK C-2	58 33 41 152 32 55	S 19S 20W 2
		58 32 55 152 32 48	S 19S 20W11
251-31-10010	AFOGNAK C-1	58 35 8 152 21 26	S 18S 19W26
		58 34 39 152 22 1	S 18S 19W35
251-31-10010-0010	AFOGNAK C-1	58 34 30 152 22 3	S 18S 19W35
251-82-10010	AFOGNAK B-2	58 24 38 152 32 10	S 20S 20W26
		58 24 37 152 32 29	S 20S 20W26

Stream/Lake	Map Sheet	Lat./Long.	Legal
251-20-10020	AFOGNAK A-3	58 9 17 152 50 53	S 23S 22W27
		58 8 54 152 47 58	S 23S 22W25
251-20-10030	AFOGNAK B-4	58 16 44 153 4 0	S 22S 23W 8
		58 15 29 153 0 24	S 22S 23W23
251-20-10030-2013	AFOGNAK B-4	58 16 16 153 2 46	S 22S 23W16
		58 16 43 153 1 57	S 22S 23W10
251-20-10030-2021	AFOGNAK B-4	58 16 4 153 2 11	S 22S 23W15
		58 16 13 153 0 46	S 22S 23W15
251-30-10010	AFOGNAK B-3	58 15 46 152 53 26	S 22S 22W21
	AFOGNAK A-3	58 13 52 152 52 59	S 22S 22W33
251-30-10010-0010	AFOGNAK A-3	58 14 28 152 53 15	S 22S 22W28
251-30-10010-2015	AFOGNAK A-3	58 13 51 152 52 59	S 22S 22W33
		58 13 38 152 52 18	S 22S 22W34
251-30-10020	AFOGNAK B-3	58 16 43 152 50 7	S 22S 22W11
	AFOGNAK A-3	58 13 31 152 46 50	S 22S 21W31
251-30-10020-0010	AFOGNAK A-3	58 14 38 152 49 0	S 22S 22W25
251-30-10030	AFOGNAK A-3	58 14 34 152 45 27	S 22S 21W29
		58 11 33 152 40 15	S 23S 21W11
251-30-10030-2020	AFOGNAK A-3	58 12 42 152 44 16	S 23S 21W 5
		58 12 26 152 44 42	S 23S 21W 5
251-30-10030-2031	AFOGNAK A-3	58 11 47 152 40 42	S 23S 21W11
		58 12 2 152 40 16	S 23S 21W11
251-30-10030-2032	AFOGNAK A-3	58 11 39 152 40 31	S 23S 21W11
		58 11 32 152 40 50	S 23S 21W11
251-40-10040	AFOGNAK B-3	58 15 42 152 42 54	S 22S 21W21
		58 15 16 152 40 11	S 22S 21W23
251-40-10050	AFOGNAK B-3	58 16 13 152 44 15	S 22S 21W17
		58 16 45 152 41 46	S 22S 21W10
251-40-10120	AFOGNAK B-3	58 19 8 152 44 31	S 21S 21W32
		58 18 56 152 42 34	S 21S 21W34
251-40-10190	AFOGNAK B-3	58 20 36 152 43 26	S 21S 21W21
		58 20 34 152 41 57	S 21S 21W22

Stream/Lake	Map Sheet	Lat./Long.	Legal
251-10-10005	AFOGNAK A-4	58 5 22 153 10 6 58 4 38 153 11 9	S 24S 24W23 S 24S 24W22
251-10-10005-2009	AFOGNAK A-4	58 4 54 153 10 44 58 4 51 153 9 50	S 24S 24W22 S 24S 24W23
251-10-10010	AFOGNAK A-4	58 1 36 153 3 22 58 3 7 153 10 45	S 25S 23W 7 S 24S 24W34
251-10-10010-0010	AFOGNAK A-4	58 1 32 153 4 37	S 25S 23W 7
251-10-10010-0020	AFOGNAK A-4	58 2 50 153 9 2	S 24S 24W35
251-10-10020	AFOGNAK A-3	58 1 59 152 56 31 58 2 35 152 54 17	S 25S 23W 1 S 25S 22W 6
251-10-10020-2009	AFOGNAK A-3	58 2 22 152 55 41 58 2 56 152 55 3	S 25S 23W 1 S 24S 22W32
251-10-10030	AFOGNAK A-4	58 6 54 153 2 1 58 7 47 153 0 0	S 24S 23W10 S 24S 23W 2
251-10-10040	AFOGNAK A-4	58 7 39 153 9 54 58 8 22 153 8 2	S 24S 24W 2 S 23S 24W36
251-10-10040-2008	AFOGNAK A-4	58 8 1 153 8 14 58 8 6 153 7 33	S 23S 24W36 S 23S 24W36
251-10-10050 Malina Creek	AFOGNAK A-4	58 10 35 153 12 45 58 8 17 153 3 27	S 23S 24W21 S 23S 23W33
251-10-10050-0010 Lower Malina Lake	AFOGNAK A-4	58 9 31 153 7 51	S 23S 24W25
251-10-10050-0020 Upper Malina Lake	AFOGNAK A-4	58 9 27 153 5 2	S 23S 23W29
251-10-10050-2020	AFOGNAK A-4	58 8 49 153 4 22 58 7 36 153 4 45	S 23S 23W32 S 24S 23W 5
251-20-10005	AFOGNAK A-4	58 10 23 153 0 0 58 9 42 153 1 2	S 23S 23W23 S 23S 23W27
251-20-10005-2009	AFOGNAK A-4	58 9 48 153 0 33 58 9 25 153 0 33	S 23S 23W22 S 23S 23W27
251-20-10010	AFOGNAK A-3	58 10 4 152 54 57 58 8 39 152 55 6	S 23S 22W20 S 23S 22W32

USGS maps and the intent of the locational information is to avoid any ambiguity in referring to a specific stream or lake. Therefore, locations listed in the Catalog should be compared to the USGS maps and not to field surveyed or photo-extracted locations.

Lakes

Lakes are also listed in the Catalog on two lines. For example, Hidden Inlet Lake (in Southeast Alaska) is listed:

STREAM/LAKE	MAP SHEET	LAT./LONG	LEGAL
101-11-11000-0010	Prince Rupert D-2	54 59 15 130 24 1	C 79S100E30
Hidden Inlet Lake			

The first line shows:

1. the lake number (101-11-11000-0010);
2. the quadrangle name on which most or all of the lake occurs (Prince Rupert D-2);
3. the latitude and longitude of the approximate center point of the lake (54 degrees, 59 minutes, 15 seconds latitude and 130 degrees, 24 minutes, 1 second longitude);
4. the legal description of the approximate center of the lake, given by meridian (C= Copper River), range (79S) township (100E) and Section (11).

The second line gives the name of the lake, if known (Hidden Inlet Lake).

Lakes will not have mouths or upper points. Where a lakes occurs on several quadrangle maps, the quadrangle which contains the largest area of the lake will be listed.

The locational information (latitude-longitude and legal description) is taken from the U.S. Geological Survey quadrangle maps. Most of these quadrangles are now out of date, with many streams and portions of coastlines having been displaced. The maps may no longer accurately represent the true geographic location of the stream or lake. However, the locations provided in the Catalog are within the tolerances of the

INTERPRETATION OF THE CATALOG

Streams and Rivers

Each stream in the Catalog of Waters Important for the Spawning, Rearing or Migration of Anadromous Fish is listed on two lines. The first line contains the stream number and information about the location of the mouth of the stream. The second line lists the stream name (if known) and locates the upper point. Column headings occur at the top of each page. For example, the Salmon River (near Ketchikan) would be listed:

STREAM/LAKE	MAP SHEET	LAT./LONG	LEGAL
101-15-10500	Ketchikan D-1	55 54 30 130 1 39	C 69S100E11
Salmon River	Bradfield Canal A-1	56 1 33 130 4 15	C 67S 99E26

The first line gives:

1. the stream number (101-15-10500);
2. the quadrangle name containing the mouth of the stream (Ketchikan D-1);
3. the latitude-longitude of the mouth of the stream (55 degrees, 54 minutes, 30 seconds latitude, 130 degrees, 4 minutes, 15 seconds longitude);
4. the legal description of the stream mouth, given by meridian (C=Copper River), range (69S), township (100E), and section (11).

The second line gives:

1. the stream name, if known (Salmon River);
2. the quadrangle name containing the stream's upper point, if different from the quadrangle containing the mouth (Bradfield Canal A-1)
3. the latitude-longitude of the upper point;
4. the legal description of the upper point.

Region II

333 Raspberry Road
Anchorage, Alaska 99501

Region III

1300 College Road
Fairbanks, Alaska 99701

Pipeline Surveillance Office

1001 Noble Street, Suite 450
Fairbanks, Alaska 99701

13. "spawning" means deposition or fertilization of eggs, including preparation for deposition or fertilization.

8. "permittee" means the holder of a permit and includes anyone employed, contracted or assigned by the person to whom the permit was issued to conduct a land or water use operation;

9. "pollution" means causing alteration of a stream, river or lake to the extent that the water fails to meet the water quality standards of the Department of Environmental Conservation set forth in 18 AAC 70.010-110;

10. "portion of the streambed which is covered by ordinary high water" means the stream and the exposed stream bed and banks between the natural vegetation on both banks, except that if the stream is braided, the exposed stream bed and banks are delimited by the natural vegetation bordering the most distant channels;

11. "rearing" means the life phase of a fish from hatching until spawning, or any portion thereof;

12. "regional and area office" means the Alaska Department of Fish and Game, Habitat Division offices located as follows:

Region I

230 South Franklin Street
Room 301
Juneau, Alaska 99801

415 Main Street
Ketchikan, alaska 99901

Post Office Box 499
Sitka, Alaska 99835

Post Office Box 667
Petersburg, Alaska 99833

DEFINITIONS

For purposes of this Catalog, the following definitions are set forth:

1. "anadromous fish" means fish which enter fresh water from the sea for spawning purposes. This includes anadromous Dolly Varden, rainbow trout (steelhead), arctic char, sheefish, smelt, lamprey, whitefish, coastal cutthroat trout and salmon;

2. "anadromous fish stream" or "anadromous fish waterway" means a river, lake or stream listed in this Catalog and includes all sloughs and backwaters adjoining the listed waters, and that portion of the streambed which is covered by ordinary high water;

3. "catalog" means Catalog of Waters Important for Spawning, Rearing and Migration of Anadromous Fishes.

4. "lake" means a ponded body of inland water that has a restricted outlet or no outlet, and contains fish;

5. "migration" means the predictable, purposeful or seasonal movement of fish, unrestricted by other than natural influences;

6. "overwintering" means inhabitance by fish of a water body, including its substrate, at any time during October 1 through April 30;

7. "permit" means a habitat protection permit including an anadromous fish protection permit and any amendment or condition issued or approved by the Commissioner or his authorized designee, which has not expired or been suspended, or revoked; a permit constitutes approval of the plans and specifications required by AS 16.05.840, AS 16.05.870, AS 16.20.060, AS 16.20.260 and includes any activity authorized under AS 16.20.120-130;

UPDATE PROCEDURES

The updating procedures of the Anadromous Waters Catalog allow for continuous revisions of the Catalog. Waterways can be added or deleted and the upper range of anadromous waterways changed as more current surveys document the presence or absence of anadromous fish. Proposals for additions or changes to the Catalog can be made by ADF&G personnel, private individuals and other agencies. All proposed changes or additions will be field checked or documented by ADF&G.

Proposals for revisions to the Anadromous Waters Catalog, including inclusion of newly identified anadromous waterways, deletion of waterways determined to not contain anadromous fish or changes to the upper points, should be submitted to:

Alaska Department of Fish and Game
Habitat Division
333 Raspberry Road
Anchorage, Alaska 99502

The waterway should be located on a 1:63,360 scale USGS map (or 1:250,000 scale if 1:63,360 scale is unavailable for the area). The map should show the mouth of the waterway and the upper known extent of the anadromous fish. All other quadrangle maps needed to delineate the specific uses of the proposed waterway should be included. The species using the waterway must be specified and the activities for which the waterway is used (migration, spawning, rearing, or overwintering) should be specified if known.

Changes to the Anadromous Waters Catalog will be made in accordance with the regulation adopting procedures of the Administrative Procedures Act (AS 44.62). It is anticipated that the Catalog will be revised annually, as necessary.

Locations of the stream reaches were described as accurately as possible but inaccuracies in the legal descriptions may occur because channel and coastline configurations have changed since the maps were published. As updated maps become available from USGS, the coordinates of the channels and coastlines in the Catalog which are inaccurate will be changed. In situations where the stream configuration has changed, permits are required for the present waterway, regardless of its actual distance from the mapped or legally described channel.

Virtually all coastal waters in the State provide important habitat for anadromous fish. Small tributaries, flood channels, intermittent streams and beaver ponds are often used for rearing. Because of their small size or ephemeral nature, these systems are often not included on 1:63,360 scale maps. Most surveys are conducted by aircraft for purposes of determining escapement to manage the commercial fisheries. The presence of juvenile fish and the actual upper limit of anadromous fish are not observed during these aerial surveys. Therefore, the upper points of stream reaches recorded on the fishery maps usually reflect the extent of fish surveys in a particular waterway rather than the actual limits to fish occurrence or of habitat use. In addition, only a limited number of the waterways in Alaska have actually been surveyed. It will be many years before ADF&G has surveyed all of the waterways in this vast State.

UPDATE PROCEDURES

The updating procedures of the Anadromous Waters Catalog allow for continuous revisions of the Catalog. Waterways can be added or deleted and the upper range of anadromous waterways changed as more current surveys document the presence or absence of anadromous fish. Proposals for additions or changes to the Catalog can be made by ADF&G personnel, private individuals and other agencies. All proposed changes or additions will be field checked or documented by ADF&G.

Proposals for revisions to the Anadromous Waters Catalog, including inclusion of newly identified anadromous waterways, deletion of [illegible] to not contain anadromous fish or changes to the

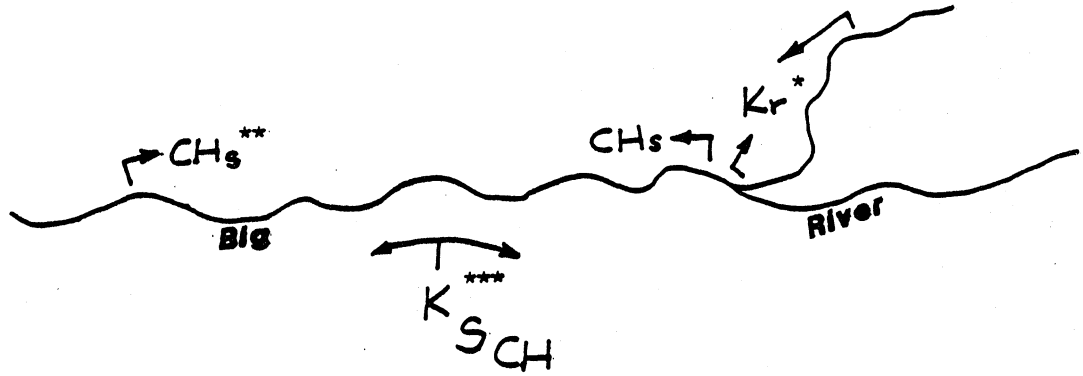

* Single arrows indicate King Salmon rearing in the tributary only.

** Single arrows along Big River indicate a specific Chum spawning area.

*** Double arrows indicate King, Chum and Sockeye continuing across the map and onto both adjoining maps.

FIGURE 7

Delineation Of The Range Of The Fish Within A Channel

Arrows on the maps delimit the range of the fish (Figure 7). A single arrow at the beginning of the stream shows which fish migrate upstream. Arrows at upper regions indicate the highest point where the fish species are currently known to occur. Double arrows pointing in opposite directions are usually added to clarify information and to indicate that the range of the anadromous fish continues on to adjacent maps.

Sources of Information

Sources of information for this catalog were the ADF&G fishery atlases (1978), ADF&G field notes from each area and regional office, and various ADF&G individual reports. Additional information for Southeast Alaska was obtained from U.S. Forest Service and U.S. Fish and Wildlife Service field notes and the series Revised Anadromous Fish Stream Catalog of Southeastern Alaska (1977) by John Edgington, Robert Larson, Jim Eastwood and Paul Novak. Information from the Arctic-Yukon-Kuskokwim (AYK) Region was supplemented by Bureau of Land Management survey notes, and Index to Northslope Stream and Lake Surveys (1982) by Terry Bendock and John Burr. Data for the Southcentral Region were supplemented by the U.S. Forest Service and the U.S. Fish and Wildlife Service. Many Federal and State agencies and individuals contributed information and verified the anadromous fish data.

Limitations of Data

The inch-to-the-mile maps are used when available for the Anadromous Waters Catalog. Exceptions are in the Arctic and Southwest Regions where some 1:250,000 quadrangles have not yet been subdivided by USGS. Where inch-to-the-mile maps do not exist, anadromous fish streams are drawn on 1:250,000 quadrangles. These maps are folded and included at the end of each volume. The most recent editions of USGS maps were used for the Anadromous Waters Catalog; however, many of these maps have not been revised since the early 1950's.

order identifiers. The lake above the second order tributary has the same number as the secondary tributary, with an added lake number: 101-23-10700-2031-0010.

In the second lake-river system shown in Figure 6, Big River continues through a series of lakes. Therefore each lake is numbered with the tributary number 101-23-10701, and its unique lake number, 0010 for the first lake, 0020 for the second. Tributaries branching from either Big River or the lakes are designated with second order numbers added to the base number.

The river in the third lake-river system is not named, however it has a distinct main channel with tributaries. Therefore, numbering is the same as in the second system: each lake is numbered from the main channel with an added lake number (101-23-10702-0010 for the first lake, 101-23-10702-0020 for the second lake).

In the fourth example presented in Figure 6, Big River, Little River and Small Creek are numbered as first, second and third order tributaries, respectively. The lake above each tributary has the same number as the tributary below with an added lake number. In this example, the first lake (above the first order tributary) is 101-23-10703-0010, the second lake (above the second order tributary) is 101-23-10703-2031-0010, and the third lake (above the third order tributary) is 101-23-10703-2031-3031-0010.

Symbols Used on Maps

The legend on the bottom of each map contains the symbols for each fish species. The number on the lower left corner identifies the 1:63,360 scale quadrangle of the 1:250,000 scale quadrangle. (Numbers for the 1:250,000 scale quadrangles are identified in Table 1).

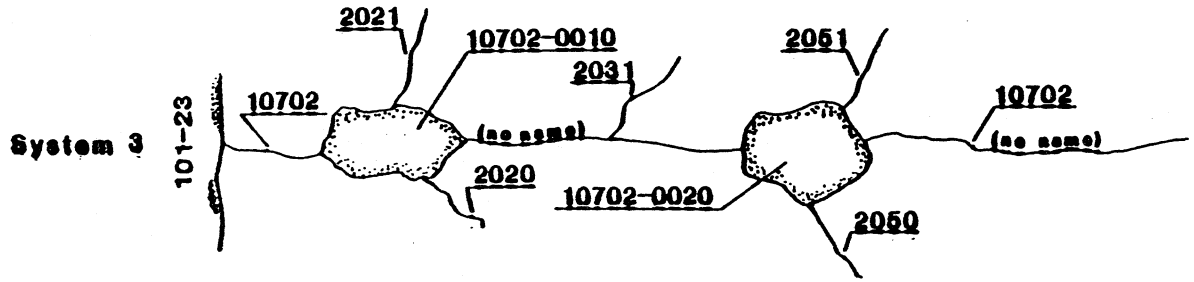

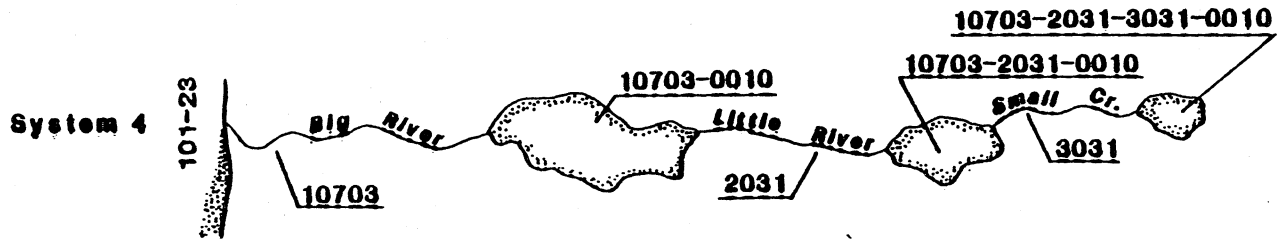

FIGURE 6 (Continued)

Numbering System For Lakes

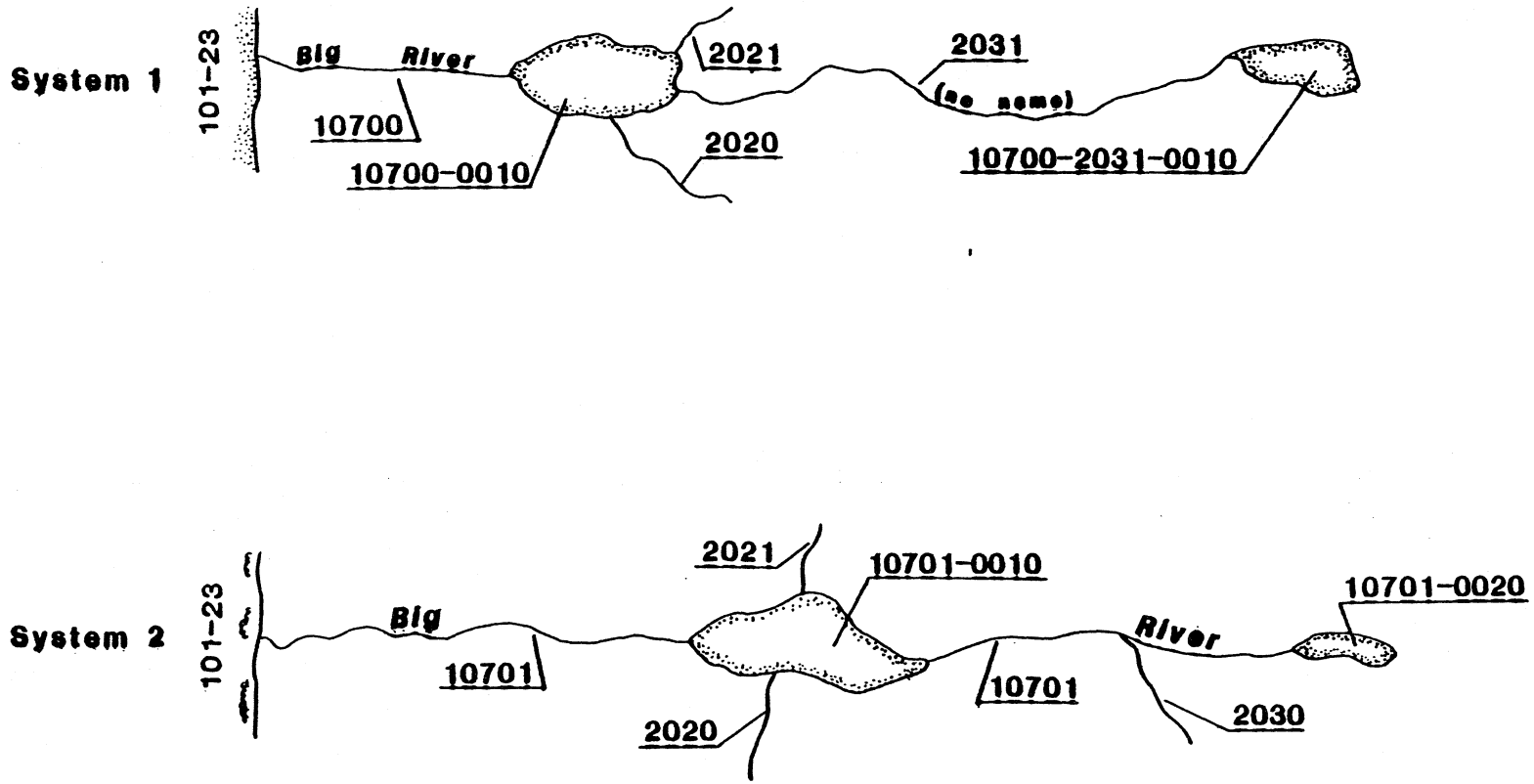

FIGURE 6

Numbering System For Lakes

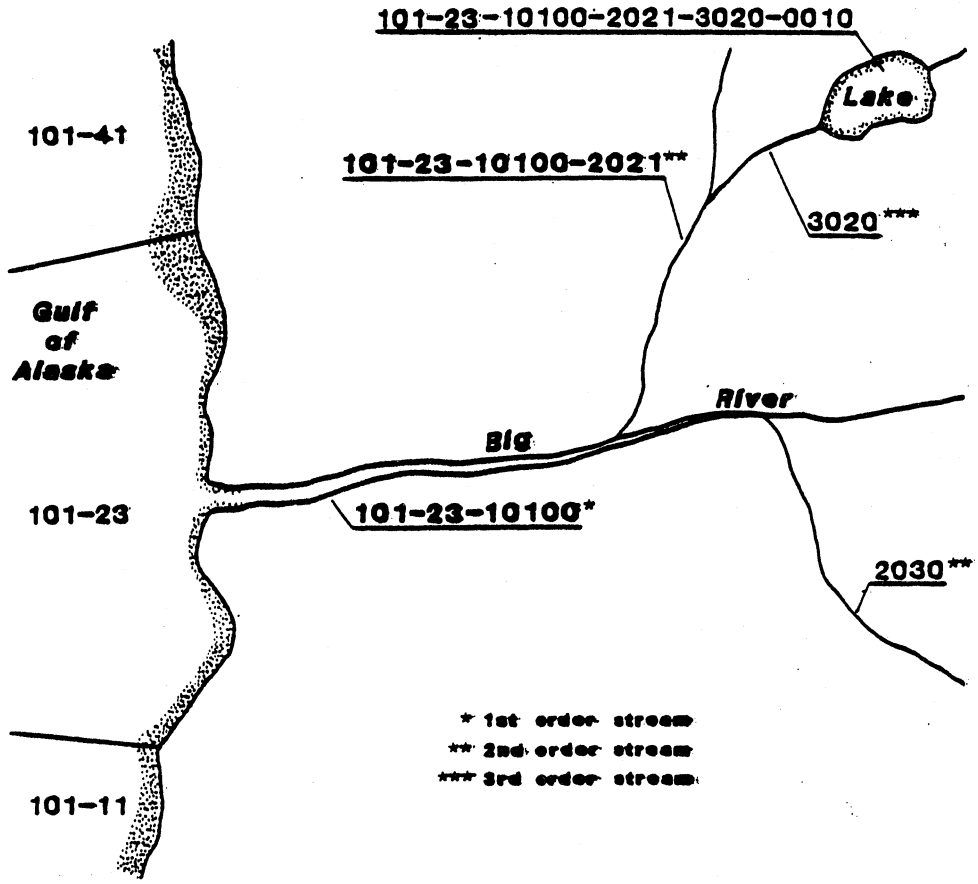

FIGURE 5
Example Of ADF&G Waterway
Numbering System

network is numbered from the mouth. As in the example in Figure 5, the five-digit sequence following the fishing district number identifies a specific stream within the district. The number 1 in the left column signifies a first order stream; therefore, Big River is numbered 101-23-10100.

A stream branching from this first order stream (second-order) is identified using the same base number (101-23-10100) plus a four digit number indicating that specific tributary. In the example in Figure 5 this number is 2021 for the tributary on the left. Therefore, the entire number for the example stream is 101-23-10100-2021. Third, fourth and higher order streams are numbered in the same way by adding a four digit number for each branch. The first digit for each branch sequence always indicates the stream order. By definition, the last digit in the number sequence used to identify second and higher order streams is even numbered if the tributary branches to the right (facing upstream) and odd numbered if it branches to the left. Because of space limitations on the maps, only the number sequence identifying a specific tributary is written next to that tributary; however, the entire number sequence down to the Commercial Fishing District number can be determined by following the waterway. The entire number sequence is used in the Catalog.

Lakes are designated by a number sequence with a first digit of 0. In the example shown in Figure 5, the lake occurs along a third order stream. Therefore, the lake number incorporates the third order stream number (101-23-10100-2021-3020) plus the four digit lake identifier (0010).

There are four possible lake-river systems (Figure 6). In the first system, the outlet river is named (in this example, "Big River"). The named river does not continue above the lake. The first order outlet river is numbered with the commercial fishing district number 101-23 and the first order number: 10700. The lake above this first order river retains the base number, 101-23-10700, adding the lake identifier, 0010. All tributaries above the lake retain the base number, adding second

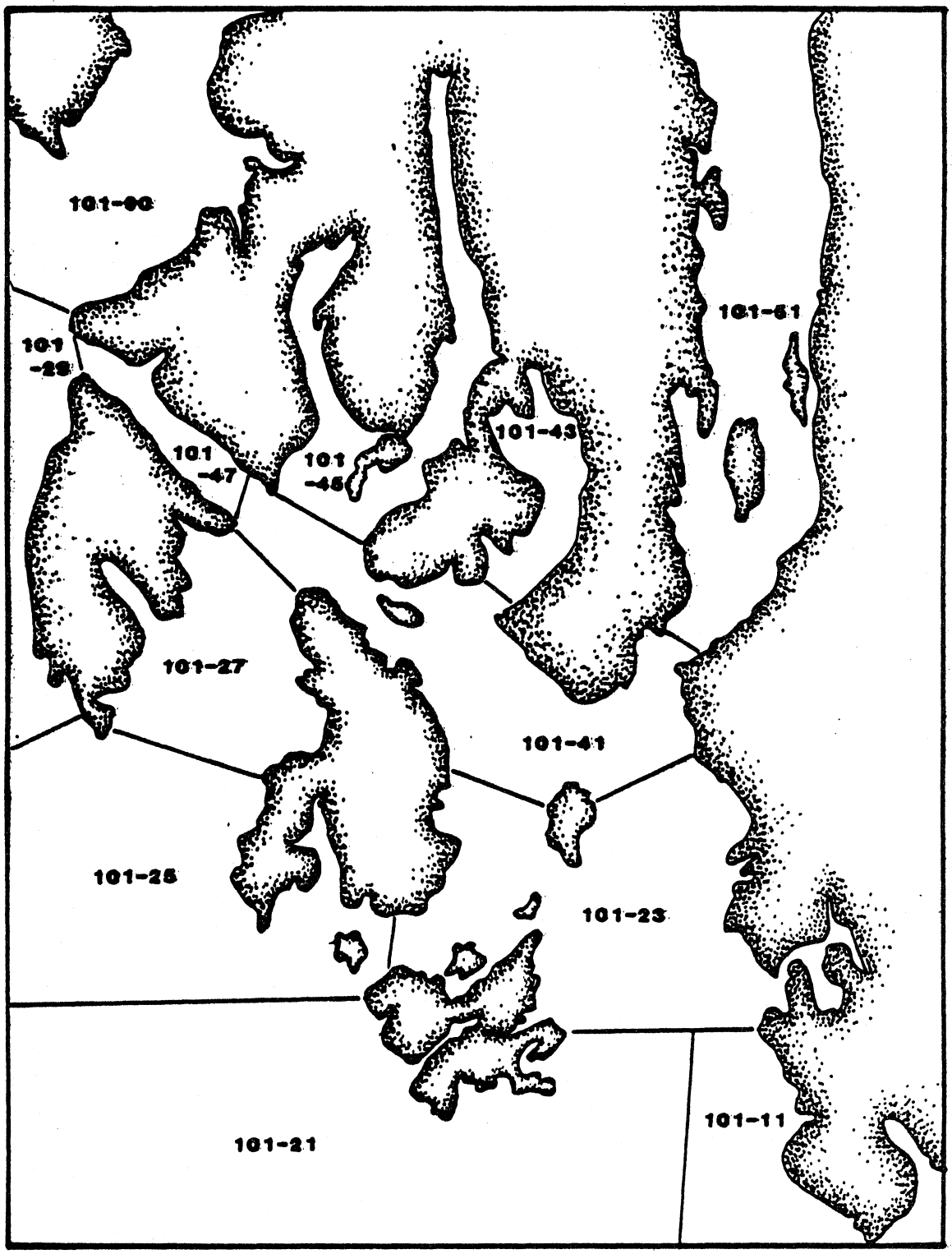

FIGURE 4

Example of ADF&G Statistical Fishing District Numbers

TABLE I Cont'd

Interior Region VI
USGS Quadrangles

	Book No.	Quad No.
Arctic	2	130
Beaver	1&2	114
Bettles	1&2	115
Big Delta	2	95
Black River	2	112
Chandalar	1&2	126
Charley River	2	111
Christian	2	127
Circle	2	110
Coleen	2	128
Eagle	2	94
Fairbanks	2	96
Fort Yukon	2	113
Healy	2	66
Holy Cross	1	85
Hughes	1	116
Iditarod	1	86
Kantishna River	1&2	97
Kateel River	1	106
Lake Clark	1	77
Lime Hills	1	78
Livengood	2	109
McCarthy	2	56
McGrath	1	87
Medfra	1	88
Melozitna	1	107
Mt Hayes	2	65
Mt McKinley	1&2	67
Nabesna	2	63
Norton Bay	1	100
Nulato	1	99
Ophir	1	89
Philip Smith Mtns.	1&2	131
Ruby	1	98
Russian Mission	1	80
Shungnak	1	117
Sleetmute	1	79
Survey Pass	1	124
Table Mountain	2	129
Talkeetna	1&2	60
Tanacross	2	64
Tanana	1&2	108
Tyonek	1	59
Unalakleet	1	90
Wiseman	1	125

TABLE I Cont'd

Arctic Region V
USGS Quadrangles

	Quad No.
Ambler River	123
Arctic	130
Baird Mountains	122
Barrow	153
Barter Island	146
Beechey Point	148
Bendeleben	104
Candle	105
Chandler Lake	132
Delong Mountains	136
Demarcation Point	145
Flaxman Island	147
Harrison Bay	149
Howard Pass	134
Hughes	116
Ikpikpuk River	141
Killik River	133
Kotzebue	119
Lookout Ridge	140
Meade River	151
Misheguk Mountain	135
Mt Michelson	144
Noatak	121
Nome	102
Norton Bay	100
Philip Smith Mountains	131
Point Hope	137
Point Lay	138
Sagavanirktok	143
Selawik	118
Shishmaref	120
Shungnak	117
Solomon	101
St Michael	91
Survey Pass	124
Table Mountain	129
Teller	103
Teshekpuk	150
Umiat	142
Unalakleet	90
Utukok River	139
Wainwright	152

TABLE I Cont'd

Western Region IV

USGS Quadrangles

	Quad No.
Baird Inlet	74
Bethel	75
Black	83
Cape Mendenhall	72
Goodnews Bay	70
Hagemeister Island	43
Holy Cross	85
Hooper Bay	82
Iditarod	86
Kuskokwim Bay	71
Kwiguk	84
Lake Clark	77
Lime Hills	78
Marshall	81
Nunivak Island	73
Russian Mission	80
Sleetmute	79
St Michael	91
Taylor Mountains	76
Unalakleet	90

TABLE I Cont'd

Southwest Region III
USGS Quadrangles

	Quad No.
Adak	21
Afognak	47
Amukta	24
Atka	22
Attu	17
Bethel	75
Bristol Bay	41
Chignik	34
Cold Bay	31
Dillingham	69
False Pass	29
Gareloi Islands	20
Goodnews Bay	70
Hagemeister Island	43
Iliamna	68
Kaguyak	37
Karluk	39
Kenai	52
Kiska	18
Kodiak	38
Lake Clark	77
Mt Katmai	46
Naknek	45
Nushagak Bay	44
Port Moller	32
Pribilof Islands	42
Rat Islands	19
Samalga Island	25
Seguam	23
Simeonof Island	30
Sutwik Island	35
Stepovak Bay	33
Taylor Mountains	76
Trinity Islands	36
Ugashik	40
Umnak	26
Unalaska	27
Unimak	28

Stream/Lake	Map Sheet	Lat./Long.	Legal
262-25-10023	MT KATMAI B-2	58 15 49 154 20 5	S 22S 31W15
		58 16 0 154 24 2	S 22S 31W18
262-25-10025	MT KATMAI B-2	58 16 7 154 20 4	S 22S 31W15
		58 16 32 154 27 34	S 22S 32W14
262-25-10030	MT KATMAI B-1	58 18 34 154 18 5	S 21S 31W35
	MT KATMAI B-2	58 20 8 154 23 54	S 21S 31W20
262-25-10030-2003	MT KATMAI B-1	58 18 35 154 18 27	S 21S 31W35
	MT KATMAI B-2	58 18 51 154 20 17	S 21S 31W34
262-25-10030-2003-3003	MT KATMAI B-1	58 18 34 154 18 32	S 21S 31W35
		58 18 47 154 19 48	S 21S 31W34
262-25-10030-2009	MT KATMAI B-2	58 19 2 154 21 51	S 21S 31W33
		58 18 49 154 22 44	S 21S 31W32
262-25-10032	MT KATMAI B-1	58 18 44 154 17 33	S 21S 31W35
		58 19 50 154 18 21	S 21S 31W26
262-25-10050	MT KATMAI B-1	58 21 28 154 10 46	S 21S 30W15
		58 22 11 154 12 5	S 21S 30W 9
262-25-10050-2004	MT KATMAI B-1	58 21 39 154 11 19	S 21S 30W16
		58 21 54 154 10 43	S 21S 30W10
262-25-10060	MT KATMAI B-1	58 21 32 154 9 7	S 21S 30W14
		58 22 23 154 8 34	S 21S 30W11
262-25-10060-2004	MT KATMAI B-1	58 21 38 154 8 54	S 21S 30W14
		58 21 58 154 8 14	S 21S 30W11
262-25-10070	MT KATMAI B-1	58 21 11 154 6 8	S 21S 30W13
		58 22 4 154 7 28	S 21S 30W12
262-25-10070-2006	MT KATMAI B-1	58 21 34 154 6 44	S 21S 30W13
		58 21 55 154 6 31	S 21S 30W12
262-25-10080	MT KATMAI B-1	58 21 25 154 2 59	S 21S 29W17
		58 22 5 154 4 46	S 21S 29W 7
262-25-10080-2006	MT KATMAI B-1	58 21 55 154 3 49	S 21S 29W 8
		58 22 28 154 4 5	S 21S 29W 8
262-25-10090	MT KATMAI B-1	58 21 43 154 2 37	S 21S 29W16
		58 22 57 154 2 29	S 21S 29W 4
262-30-10010	MT KATMAI B-1	58 15 14 154 14 4	S 22S 30W20
	MT KATMAI A-1	58 13 6 154 14 40	S 23S 30W 6

Stream/Lake	Map Sheet	Lat./Long.	Legal
262-20-10008	MT KATMAI B-1	58 29 20 154 4 45	S 19S 29W33
	MT KATMAI C-1	58 31 14 154 6 27	S 19S 29W20
262-20-10008-2009	MT KATMAI C-1	58 30 27 154 6 14	S 19S 29W29
		58 31 3 154 8 6	S 19S 29W19
262-20-10010	MT KATMAI B-1	58 29 14 154 4 54	S 19S 29W33
Ninagiak River	MT KATMAI C-1	58 31 12 154 17 2	S 19S 30W19
262-20-10015	MT KATMAI B-1	58 28 57 154 4 58	S 19S 29W33
		58 29 10 154 6 57	S 19S 29W32
262-20-10020	MT KATMAI B-1	58 28 20 154 4 55	S 20S 29W 4
		58 27 42 154 6 55	S 20S 29W 8
262-20-10030	MT KATMAI B-1	58 25 54 154 4 14	S 20S 29W21
		58 26 29 154 9 27	S 20S 30W13
262-20-10030-2002	MT KATMAI B-1	58 26 0 154 4 17	S 20S 29W21
		58 27 10 154 6 47	S 20S 29W 8
262-20-10030-2004	MT KATMAI B-1	58 26 0 154 4 21	S 20S 29W21
		58 26 40 154 7 35	S 20S 29W18
262-20-10030-2004-3005	MT KATMAI B-1	58 26 14 154 5 24	S 20S 29W16
		58 25 51 154 6 14	S 20S 29W20
262-20-10030-2007	MT KATMAI B-1	58 25 35 154 5 7	S 20S 29W21
		58 24 52 154 5 15	S 20S 29W28
262-20-10035	MT KATMAI B-1	58 25 31 154 4 5	S 20S 29W21
		58 24 32 154 3 55	S 20S 29W28
262-20-10040	MT KATMAI B-1	58 24 11 154 3 19	S 20S 29W34
Hallo Creek		58 23 17 154 13 22	S 21S 30W 5
262-20-10050	MT KATMAI B-1	58 29 42 153 56 52	S 19S 28W29
	MT KATMAI C-1	58 32 9 154 0 26	S 19S 29W13
262-25-10010	MT KATMAI B-1	58 16 25 154 15 13	S 22S 30W18
		58 17 6 154 14 14	S 22S 30W 7
262-25-10016	MT KATMAI A-2	58 14 55 154 20 45	S 22S 31W28
	MT KATMAI B-2	58 16 34 154 28 0	S 22S 32W14
262-25-10018	MT KATMAI B-2	58 15 3 154 20 53	S 22S 31W21
		58 16 32 154 27 34	S 22S 32W14
262-25-10020	MT KATMAI B-2	58 15 11 154 20 45	S 22S 31W21
		58 17 15 154 29 47	S 22S 32W10

Stream/Lake	Map Sheet	Lat./Long.	Legal
262-10-10100	AFOGNAK D-4	58 50 51 153 18 41	S 15S 24W29
	AFOGNAK D-5	58 51 6 153 24 33	S 15S 25W26
262-10-10100-2003	AFOGNAK D-4	58 51 9 153 19 27	S 15S 24W29
		58 51 13 153 19 56	S 15S 24W30
262-10-10100-2018	AFOGNAK D-5	58 51 3 153 21 20	S 15S 24W30
		58 51 21 153 23 30	S 15S 25W23
262-10-10100-2018-3008	AFOGNAK D-5	58 51 20 153 21 42	S 15S 25W25
		58 52 9 153 22 12	S 15S 25W24
262-15-10010	AFOGNAK C-6	58 36 29 153 46 32	S 18S 27W20
		58 42 3 153 44 45	S 17S 27W16
262-15-10010-2013	AFOGNAK C-6	58 37 11 153 42 14	S 18S 27W14
	AFOGNAK C-5	58 39 48 153 39 25	S 17S 27W36
262-15-10010-2036	AFOGNAK C-6	58 39 8 153 43 4	S 18S 27W 3
		58 39 45 153 45 36	S 17S 27W33
262-15-10020	AFOGNAK C-6	58 36 32 153 53 41	S 18S 28W22
Big River	MT KATMAI C-1	58 38 2 154 5 27	S 18S 29W 8
262-15-10020-2009	AFOGNAK C-6	58 36 24 153 54 37	S 18S 28W21
		58 35 27 153 54 26	S 18S 28W28
262-15-10020-2009-3006	AFOGNAK C-6	58 36 8 153 54 43	S 18S 28W21
		58 35 50 153 56 11	S 18S 28W20
262-15-10020-2013	MT KATMAI C-1	58 39 24 154 0 45	S 17S 29W35
		58 40 12 154 2 19	S 17S 29W27
262-15-10020-2020	AFOGNAK C-6	58 37 10 153 56 11	S 18S 28W17
		58 38 22 153 54 2	S 18S 28W 4
262-15-10020-2034	AFOGNAK C-6	58 38 20 153 57 51	S 18S 28W 7
		58 38 50 153 56 9	S 18S 28W 5
262-15-10030	AFOGNAK C-6	58 33 40 153 54 7	S 19S 28W 4
	MT KATMAI C-1	58 34 47 154 5 0	S 18S 29W33
262-15-10040	AFOGNAK C-6	58 31 55 153 56 51	S 19S 28W17
		58 32 47 153 56 49	S 19S 28W 8
262-20-10005	MT KATMAI B-1	58 29 28 154 2 43	S 19S 29W34
	MT KATMAI C-1	58 30 6 154 2 23	S 19S 29W27
262-20-10005-2010	MT KATMAI B-1	58 30 0 154 2 8	S 19S 29W27
	MT KATMAI C-1	58 30 9 154 2 11	S 19S 29W27

Stream/Lake	Map Sheet	Lat./Long.	Legal
259-42-10060	KODIAK B-1	57 23 14 152 36 49	S 32S 21W23
		57 21 41 152 39 27	S 32S 21W33
259-42-10080	KODIAK B-1	57 19 59 152 38 14	S 33S 21W 9
	KODIAK B-3	57 19 18 152 41 35	S 33S 21W18
259-42-10080-2002	KODIAK B-1	57 20 0 152 38 17	S 33S 21W 9
	KODIAK B-3	57 20 32 152 42 49	S 33S 22W 1
262-10-10010	AFOGNAK C-5	58 40 17 153 34 22	S 17S 26W28
		58 42 21 153 38 27	S 17S 26W18
262-10-10020	AFOGNAK C-5	58 40 56 153 33 38	S 17S 26W27
		58 43 25 153 34 26	S 17S 26W 9
262-10-10030	AFOGNAK C-5	58 41 34 153 31 3	S 17S 26W23
		58 42 37 153 33 29	S 17S 26W15
262-10-10040	AFOGNAK C-5	58 43 24 153 25 26	S 17S 25W 9
		58 44 54 153 26 42	S 16S 25W33
262-10-10040-0010	AFOGNAK C-5	58 43 40 153 25 22	S 17S 25W 4
262-10-10040-2009	AFOGNAK C-5	58 43 50 153 25 33	S 17S 25W 4
		58 43 17 153 26 41	S 17S 25W 8
262-10-10040-2009-0010	AFOGNAK C-5	58 43 37 153 26 14	S 17S 25W 5
262-10-10040-2009-0020	AFOGNAK C-5	58 43 9 153 26 58	S 17S 25W 8
262-10-10050	AFOGNAK C-5	58 44 1 153 24 50	S 17S 25W 4
		58 44 55 153 25 58	S 16S 25W34
262-10-10060	AFOGNAK C-5	58 44 22 153 24 24	S 17S 25W 4
	AFOGNAK D-5	58 45 4 153 25 27	S 16S 25W34
262-10-10060-0010	AFOGNAK D-5	58 45 11 153 25 32	S 16S 25W34
262-10-10070	AFOGNAK D-5	58 46 36 153 22 42	S 16S 25W24
		58 47 38 153 24 12	S 16S 25W14
262-10-10080	AFOGNAK D-5	58 48 20 153 22 7	S 16S 25W12
		58 48 4 153 25 34	S 16S 25W10
262-10-10090	AFOGNAK D-5	58 49 20 153 21 58	S 16S 25W 1
		58 49 11 153 24 26	S 16S 25W 2

Stream/Lake	Map Sheet	Lat./Long.	Legal
259-41-10070	KODIAK C-3	57 30 17 152 53 40	S 31S 23W12
		57 32 29 152 52 47	S 30S 22W30
259-41-10077	KODIAK C-3	57 31 19 152 56 59	S 31S 23W 3
		57 33 47 152 57 23	S 30S 23W22
259-41-10080	KODIAK C-3	57 30 48 152 58 0	S 31S 23W 3
		57 31 30 152 58 3	S 31S 23W 4
259-41-10090	KODIAK C-3	57 30 37 152 57 49	S 31S 23W10
		57 30 32 152 58 40	S 31S 23W 9
259-42-10010	KODIAK B-4	57 28 23 153 1 28	S 31S 23W19
		57 28 26 153 2 9	S 31S 23W19
259-42-10010-2002	KODIAK B-4	57 28 24 153 1 41	S 31S 23W19
		57 28 36 153 1 47	S 31S 23W19
259-42-10020	KODIAK B-3	57 28 2 152 59 39	S 31S 23W29
	KODIAK B-4	57 27 53 153 0 57	S 31S 23W29
259-42-10027	KODIAK B-4	57 25 46 153 3 0	S 32S 24W 1
		57 24 46 153 4 27	S 32S 24W11
259-42-10030	KODIAK B-4	57 26 10 153 2 3	S 32S 23W 6
		57 25 18 153 1 42	S 32S 23W 7
259-42-10033	KODIAK B-3	57 28 6 152 57 7	S 31S 23W27
		57 26 58 152 57 9	S 31S 23W34
259-42-10037	KODIAK B-3	57 28 6 152 48 8	S 31S 22W27
		57 26 23 152 51 18	S 31S 22W32
259-42-10039	KODIAK B-3	57 25 15 152 43 1	S 32S 21W 7
		57 25 10 152 51 30	S 32S 22W 8
259-42-10039-2003	KODIAK B-3	57 25 11 152 43 35	S 32S 22W12
		57 23 51 152 46 51	S 32S 22W15
259-42-10039-2011	KODIAK B-3	57 25 6 152 46 5	S 32S 22W11
		57 24 2 152 47 58	S 32S 22W15
259-42-10039-2014	KODIAK B-3	57 25 11 152 46 47	S 32S 22W10
		57 25 15 152 48 12	S 32S 22W10
259-42-10040	KODIAK B-3	57 25 13 152 42 57	S 32S 21W 7
		57 22 28 152 44 8	S 32S 22W25
259-42-10048	KODIAK B-3	57 24 43 152 40 10	S 32S 21W 9
		57 23 13 152 41 12	S 32S 21W20

Stream/Lake	Map Sheet	Lat./Long.	Legal
259-41-10010-0003	KODIAK B-1	57 29 2 152 27 55	S 31S 20W15
259-41-10010-2014	KODIAK B-1	57 29 20 152 27 14	S 31S 20W14
	KODIAK C-2	57 30 36 152 25 38	S 31S 20W12
259-41-10010-2014-0001	KODIAK B-1	57 29 24 152 26 52	S 31S 20W14
259-41-10013	KODIAK B-1	57 28 11 152 29 10	S 31S 20W21
		57 29 50 152 29 6	S 31S 20W15
259-41-10013-2005	KODIAK B-1	57 28 51 152 29 17	S 31S 20W21
		57 29 4 152 30 23	S 31S 20W16
259-41-10017	KODIAK B-1	57 27 16 152 33 37	S 31S 20W30
		57 27 52 152 32 45	S 31S 20W30
259-41-10017-2003	KODIAK B-1	57 27 31 152 33 27	S 31S 20W30
		57 27 57 152 33 37	S 31S 20W30
259-41-10020	KODIAK B-1	57 28 32 152 36 8	S 31S 21W23
	KODIAK C-2	57 31 48 152 37 42	S 30S 21W34
259-41-10020-2002	KODIAK B-1	57 28 39 152 36 5	S 31S 21W23
	KODIAK C-2	57 31 11 152 33 23	S 31S 20W 6
259-41-10020-2002-0010	KODIAK B-1	57 29 46 152 34 45	S 31S 21W13
259-41-10020-2002-3007	KODIAK B-1	57 29 17 152 35 33	S 31S 21W14
	KODIAK C-2	57 30 49 152 35 26	S 31S 21W 1
259-41-10030	KODIAK B-3	57 28 55 152 42 19	S 31S 21W19
		57 29 37 152 41 43	S 31S 21W17
259-41-10040	KODIAK C-3	57 30 5 152 43 57	S 31S 22W12
	KODIAK C-2	57 34 24 152 38 20	S 30S 21W15
259-41-10050	KODIAK C-3	57 30 28 152 44 34	S 31S 22W12
Saltery Creek		57 33 10 152 46 23	S 30S 22W26
259-41-10050-0001	KODIAK C-3	57 32 31 152 45 44	S 30S 22W26
259-41-10050-2012	KODIAK C-3	57 32 20 152 45 44	S 30S 22W35
		57 35 53 152 42 31	S 30S 21W 7
259-41-10060	KODIAK C-3	57 30 24 152 45 20	S 31S 22W11
		57 33 28 152 48 19	S 30S 22W22

Stream/Lake	Map Sheet	Lat./Long.	Legal
259-24-10020	KODIAK C-2	57 35 28 152 26 29	S 30S 20W11
Olds River		57 34 14 152 28 53	S 30S 20W15
259-24-10020-2008	KODIAK C-2	57 35 14 152 28 9	S 30S 20W10
		57 34 54 152 30 12	S 30S 20W16
259-24-10020-2018	KODIAK C-2	57 34 14 152 28 54	S 30S 20W15
		57 34 0 152 34 5	S 30S 21W24
259-24-10030	KODIAK C-2	57 35 22 152 26 46	S 30S 20W11
Kalsin Creek		57 31 59 152 27 35	S 30S 20W34
259-24-10030-2001	KODIAK C-2	57 35 14 152 26 59	S 30S 20W11
		57 34 45 152 27 12	S 30S 20W14
259-24-10050	KODIAK C-2	57 36 20 152 24 21	S 30S 20W 1
Myrtle Creek		57 33 34 152 24 18	S 30S 20W24
259-25-10010	KODIAK C-1	57 37 5 152 18 36	S 29S 19W34
Roslyn Creek	KODIAK C-2	57 33 42 152 21 29	S 30S 19W20
259-25-10020	KODIAK C-1	57 37 10 152 15 21	S 29S 19W36
West Fork Twin Creek		57 35 14 152 18 46	S 30S 19W10
259-25-10020-2001	KODIAK C-1	57 37 9 152 15 30	S 29S 19W36
East Fork Twin Creek		57 34 42 152 17 48	S 30S 19W14
259-25-10030	KODIAK C-1	57 36 53 152 14 20	S 29S 18W31
		57 35 19 152 15 57	S 30S 19W12
259-25-10040	KODIAK C-1	57 37 8 152 12 9	S 29S 18W32
		57 34 35 152 16 10	S 30S 19W13
259-30-10010	KODIAK C-1	57 31 33 152 16 36	S 31S 19W 2
Sacramento River	KODIAK C-2	57 32 11 152 22 31	S 30S 19W32
259-30-10040	KODIAK B-1	57 29 16 152 18 51	S 31S 19W15
		57 29 46 152 19 56	S 31S 19W16
259-30-10050	KODIAK B-1	57 28 51 152 19 4	S 31S 19W22
		57 29 55 152 22 13	S 31S 19W 8
259-41-10010	KODIAK B-1	57 27 41 152 27 18	S 31S 20W26
	KODIAK C-2	57 30 37 152 26 50	S 31S 20W11
259-41-10010-0001	KODIAK B-1	57 28 9 152 27 50	S 31S 20W22
259-41-10010-0002	KODIAK B-1	57 28 25 152 27 32	S 31S 20W22

Stream/Lake	Map Sheet	Lat./Long.	Legal
259-21-10120-2005-3012	KODIAK C-2	57 44 21 152 33 26 57 44 28 152 33 52	S 28S 20W20 S 28S 20W20
259-21-10120-2006	KODIAK D-2	57 45 24 152 30 23 57 45 59 152 29 53	S 28S 20W15 S 28S 20W10
259-21-10120-2006-0001 Louise, Lake	KODIAK D-2	57 45 47 152 29 46	S 28S 20W10
259-21-10120-2006-0002 Catherine, Lake	KODIAK D-2	57 46 11 152 29 42	S 28S 20W10
259-21-10120-2020	KODIAK D-2	57 46 54 152 33 34 57 47 11 152 35 4	S 28S 20W 5 S 28S 20W 6
259-22-10010 Sargent Creek	KODIAK C-2	57 42 33 152 33 47 57 42 29 152 38 2	S 28S 20W32 S 28S 21W35
259-22-10010-2008	KODIAK C-2	57 43 9 152 35 6 57 44 2 152 36 11	S 28S 20W30 S 28S 21W24
259-22-10020 Russian Creek	KODIAK C-2	57 42 24 152 34 6 57 41 24 152 39 23	S 28S 20W32 S 29S 21W 4
259-22-10026 Panamaroff Creek	KODIAK C-2	57 41 58 152 33 52 57 41 38 152 34 55	S 29S 20W 6 S 29S 21W 1
259-22-10030	KODIAK C-2	57 41 53 152 33 21 57 39 20 152 38 20	S 29S 20W 6 S 29S 21W22
259-22-10030-2013	KODIAK C-2	57 40 21 152 34 47 57 39 21 152 35 32	S 29S 21W12 S 29S 21W23
259-22-10030-2013-3003	KODIAK C-2	57 40 8 152 34 47 57 40 5 152 34 32	S 29S 21W13 S 29S 21W13
259-22-10030-2013-3007	KODIAK C-2	57 39 51 152 35 3 57 39 42 152 34 47	S 29S 21W13 S 29S 21W13
259-23-10010 American River	KODIAK C-2	57 39 1 152 30 38 57 36 18 152 39 53	S 29S 20W21 S 30S 21W 4
259-23-10010-2005	KODIAK C-2	57 38 32 152 30 27 57 37 29 152 32 9	S 29S 20W21 S 29S 20W32
259-23-10010-2020	KODIAK C-2	57 37 0 152 35 10 57 37 22 152 35 31	S 29S 21W36 S 29S 21W36
259-23-10030 Salt Creek	KODIAK C-2	57 39 10 152 31 7 57 38 32 152 33 4	S 29S 20W20 S 29S 20W19

Stream/Lake	Map Sheet	Lat./Long.	Legal
258-30-10080	TRINITY ISLANDS C-1	56 30 42 154 8 56 56 32 29 154 10 5	S 42S 31W29 S 42S 31W17
258-30-10080-2004	TRINITY ISLANDS C-1	56 31 40 154 8 47 56 31 47 154 8 41	S 42S 31W20 S 42S 31W17
258-30-10080-2004-0010	TRINITY ISLANDS C-1	56 32 4 154 8 17	S 42S 31W16
258-30-10120	TRINITY ISLANDS D-1	56 45 18 154 1 3 56 45 38 154 0 5	S 39S 30W33 S 39S 30W27
258-30-10130	TRINITY ISLANDS D-1	56 45 40 154 1 32 56 45 54 154 1 10	S 39S 30W28 S 39S 30W28
258-30-10140	TRINITY ISLANDS D-1	56 45 54 154 3 3 56 50 4 154 0 54	S 39S 30W29 S 38S 30W33
258-30-10140-0010	TRINITY ISLANDS D-1	56 48 12 154 2 6	S 39S 30W17
258-30-10140-2006	TRINITY ISLANDS D-1	56 48 46 154 1 30 56 48 42 154 0 28	S 39S 30W 9 S 39S 30W 9
258-30-10140-2006-3001	TRINITY ISLANDS D-1	56 48 45 154 1 10 56 49 4 154 0 36	S 39S 30W 9 S 39S 30W 9
259-10-10010	KODIAK D-2	57 52 14 152 27 9 57 51 37 152 29 21	S 27S 20W 1 S 27S 20W 3
259-10-10015 Monashka Creek	KODIAK D-2	57 50 19 152 26 29 57 50 40 152 27 17	S 27S 20W13 S 27S 20W12
259-10-10015-2001	KODIAK D-2	57 50 24 152 26 38 57 50 18 152 27 7	S 27S 20W13 S 27S 20W13
259-10-10020	KODIAK D-2	57 48 51 152 25 22 57 48 13 152 26 7	S 27S 19W30 S 27S 20W25
259-10-10050	KODIAK D-2	57 53 53 152 21 18 57 53 59 152 21 49	S 26S 19W28 S 26S 19W28
259-21-10120 Buskin River	KODIAK D-2	57 45 14 152 28 44 57 46 29 152 35 18	S 28S 20W14 S 28S 20W 6
259-21-10120-0001 Buskin Lake	KODIAK D-2	57 46 41 152 32 58	S 28S 20W 5
259-21-10120-2005	KODIAK D-2 KODIAK C-2	57 45 24 152 30 23 57 44 0 152 34 9	S 28S 20W15 S 28S 20W19

Stream/Lake	Map Sheet	Lat./Long.	Legal
253-60-10030	KAGUYAK D-6	56 53 9 153 45 55	S 38S 28W18
		56 54 19 153 47 29	S 38S 29W 1
258-70-10005	KAGUYAK D-6	56 50 27 153 49 27	S 38S 29W34
		56 51 11 153 50 24	S 38S 29W27
258-70-10010	KAGUYAK D-6	56 49 44 153 50 46	S 39S 29W 4
		56 49 53 153 51 54	S 39S 29W 4
258-70-10010-0010	KAGUYAK D-6	56 50 6 153 52 7	S 38S 29W33
258-70-10040	KAGUYAK D-6	56 47 34 153 53 28	S 39S 29W17
		56 51 3 153 54 8	S 39S 29W30
258-70-10040-2003	KAGUYAK D-6	56 47 47 153 53 52	S 39S 29W18
		56 47 57 153 55 33	S 39S 30W13
258-70-10040-2003-3003	KAGUYAK D-6	56 47 33 153 54 44	S 39S 29W18
		56 47 9 153 56 29	S 39S 30W24
258-70-10050	KAGUYAK D-6	56 45 50 153 56 12	S 39S 30W25
		56 47 1 153 58 30	S 39S 30W23
258-80-10010	TRINITY ISLANDS C-1	56 36 48 154 13 5	S 41S 32W24
		56 35 40 154 14 56	S 41S 32W27
258-80-10020	TRINITY ISLANDS C-1	56 36 33 154 9 5	S 41S 31W20
		56 34 44 154 11 45	S 41S 32W36
258-80-10020-2002	TRINITY ISLANDS C-1	56 36 28 154 9 33	S 41S 31W20
		56 34 59 154 12 28	S 41S 32W36
258-80-10020-2007	TRINITY ISLANDS C-1	56 35 6 154 11 6	S 41S 31W31
		56 34 36 154 10 28	S 41S 31W31
258-80-10030	TRINITY ISLANDS C-1	56 36 30 154 4 47	S 41S 31W23
		56 35 20 154 8 50	S 41S 31W29
258-80-10035	TRINITY ISLANDS C-1	56 33 37 154 5 53	S 42S 31W 3
		56 34 36 154 8 1	S 41S 31W33
258-80-10040	KAGUYAK C-6	56 33 20 153 58 28	S 42S 30W 9
		56 31 47 153 59 27	S 42S 30W17
258-80-10050	KAGUYAK C-6	56 32 44 153 56 24	S 42S 30W10
		56 32 9 153 57 49	S 42S 30W16
258-80-10070	KAGUYAK C-6	56 31 2 153 56 14	S 42S 30W22
		56 32 3 153 56 26	S 42S 30W15

Stream/Lake	Map Sheet	Lat./Long.	Legal
258-53-10010	KODIAK A-5	57 10 35 153 32 32	S 35S 27W 3
		57 10 22 153 34 0	S 35S 27W 3
258-53-10020	KODIAK A-5	57 9 39 153 32 34	S 35S 27W10
		57 9 5 153 33 32	S 35S 27W10
258-53-10030	KODIAK A-5	57 10 43 153 28 26	S 35S 26W 6
		57 11 9 153 27 42	S 34S 26W32
258-54-10005	KODIAK A-5	57 5 36 153 34 35	S 35S 27W33
Avnulu Creek		57 6 39 153 33 34	S 35S 27W27
258-54-10005-2003	KODIAK A-5	57 5 50 153 34 31	S 35S 27W33
		57 6 5 153 35 2	S 35S 27W33
258-54-10010	KODIAK A-5	57 5 30 153 39 48	S 36S 28W 1
		57 6 2 153 39 31	S 35S 28W36
258-54-10012	KODIAK A-6	57 4 26 153 40 14	S 36S 28W12
		57 4 56 153 43 12	S 36S 28W 3
258-54-10020	KODIAK A-6	57 2 59 153 45 37	S 36S 28W17
		57 3 40 153 46 56	S 36S 28W18
258-54-10020-2003	KODIAK A-6	57 2 56 153 46 12	S 36S 28W20
		57 2 38 153 46 35	S 36S 28W20
258-54-10022	KODIAK A-6	57 3 8 153 44 14	S 36S 28W16
		57 2 36 153 44 20	S 36S 28W21
258-55-10010	KAGUYAK D-5	56 57 14 153 35 46	S 37S 27W19
		56 58 35 153 38 35	S 37S 28W14
258-55-10040	KODIAK A-5	57 1 10 153 37 58	S 36S 27W31
	KODIAK A-6	57 1 36 153 41 7	S 36S 28W26
258-55-10045	KODIAK A-6	57 0 0 153 41 8	S 37S 28W 3
		57 0 26 153 42 30	S 36S 28W34
258-55-10050	KODIAK A-5	57 0 39 153 36 3	S 36S 27W32
		57 0 0 153 36 16	S 37S 27W 6
258-60-10010	KAGUYAK D-6	56 58 31 153 41 3	S 37S 28W15
	KAGUYAK D-5	56 59 33 153 39 35	S 37S 28W 2
258-60-10020	KAGUYAK D-6	56 53 40 153 45 46	S 38S 28W 7
		56 56 10 153 44 43	S 37S 28W30
258-60-10020-2004	KAGUYAK D-6	56 54 42 153 45 31	S 38S 28W 6
		56 55 8 153 43 25	S 38S 28W 5

Stream/Lake	Map Sheet	Lat./Long.	Legal
258-30-10060-2004	KODIAK A-4	57 13 41 153 12 22	S 34S 25W14
		57 14 23 153 11 57	S 34S 25W11
258-40-10012	KODIAK A-4	57 4 50 153 12 34	S 36S 25W 2
		57 7 19 153 11 55	S 35S 25W23
258-40-10019	KODIAK A-4	57 8 16 153 0 45	S 35S 24W13
	KODIAK A-3	57 8 55 152 58 39	S 35S 23W17
258-40-10019-0010	KODIAK A-3	57 8 47 152 58 26	S 35S 23W17
258-40-10020	KODIAK A-4	57 8 18 153 0 43	S 35S 23W18
	KODIAK A-3	57 8 34 152 59 29	S 35S 23W18
258-51-10010	KODIAK A-4	57 2 36 153 17 59	S 36S 25W20
		57 2 33 153 15 32	S 36S 25W21
258-51-10012	KODIAK A-4	57 2 41 153 17 55	S 36S 25W20
		57 3 36 153 17 10	S 36S 25W17
258-51-10020	KODIAK A-4	57 6 31 153 16 39	S 35S 25W29
		57 7 0 153 14 38	S 35S 25W27
258-51-10020-2005	KODIAK A-4	57 6 40 153 15 52	S 35S 25W28
		57 7 24 153 14 48	S 35S 25W22
258-51-10030	KODIAK A-4	57 6 52 153 19 35	S 35S 25W30
		57 8 57 153 17 23	S 35S 25W17
258-52-10010	KODIAK A-4	57 14 0 153 15 40	S 34S 25W16
	KODIAK B-4	57 17 59 153 20 0	S 33S 26W24
258-52-10015	KODIAK A-4	57 13 2 153 17 50	S 34S 25W20
		57 14 15 153 19 45	S 34S 25W18
258-52-10015-2004	KODIAK A-4	57 13 25 153 18 3	S 34S 25W17
		57 14 2 153 18 7	S 34S 25W17
258-52-10020	KODIAK A-5	57 12 17 153 23 40	S 34S 26W27
		57 14 19 153 25 33	S 34S 26W 9
258-52-10020-2002	KODIAK A-5	57 12 21 153 23 45	S 34S 26W27
		57 12 58 153 23 32	S 34S 26W22
258-52-10020-2009	KODIAK A-5	57 12 43 153 24 53	S 34S 26W21
		57 13 35 153 26 9	S 34S 26W16
258-52-10020-2018	KODIAK A-5	57 13 29 153 24 26	S 34S 26W15
		57 14 3 153 24 37	S 34S 26W16

Stream/Lake	Map Sheet	Lat./Long.	Legal
258-20-10060	KODIAK B-4	57 21 31 153 9 5	S 32S 24W33
		57 22 37 153 9 10	S 32S 24W28
258-20-10069	KODIAK B-4	57 18 43 153 11 52	S 33S 25W13
		57 20 8 153 14 36	S 33S 25W10
258-20-10069-2002	KODIAK B-4	57 18 49 153 12 2	S 33S 25W14
		57 19 18 153 12 34	S 33S 25W14
258-20-10069-2010	KODIAK B-4	57 19 40 153 13 36	S 33S 25W10
		57 20 4 153 12 51	S 33S 25W11
258-20-10070	KODIAK B-4	57 18 36 153 12 4	S 33S 25W14
		57 19 25 153 13 29	S 33S 25W15
258-20-10073	KODIAK B-4	57 18 14 153 11 3	S 33S 25W24
		57 17 37 153 11 24	S 33S 25W25
258-20-10080	KODIAK B-4	57 17 37 153 6 49	S 33S 24W28
		57 16 46 153 7 38	S 33S 24W32
258-20-10110	KODIAK B-4	57 17 39 153 3 51	S 33S 24W26
		57 16 27 153 4 41	S 33S 24W34
258-20-10120	KODIAK B-3	57 17 7 152 59 17	S 33S 23W30
		57 16 47 152 59 57	S 33S 23W31
258-30-10010	KODIAK A-4	57 11 5 153 13 13	S 34S 25W35
		57 9 54 153 15 41	S 35S 25W 9
258-30-10010-2009	KODIAK A-4	57 10 10 153 14 4	S 35S 25W 3
		57 9 31 153 14 22	S 35S 25W10
258-30-10020	KODIAK A-4	57 8 16 153 12 55	S 35S 25W14
		57 8 21 153 13 51	S 35S 25W15
258-30-10030	KODIAK A-3	57 14 34 152 58 24	S 34S 23W 8
	KODIAK B-3	57 15 24 152 58 57	S 34S 23W 5
258-30-10040	KODIAK A-4	57 13 46 153 1 34	S 34S 24W13
		57 14 55 153 5 24	S 34S 24W10
258-30-10040-2003	KODIAK A-4	57 14 8 153 3 14	S 34S 24W14
		57 15 0 153 3 35	S 34S 24W11
258-30-10050	KODIAK A-4	57 12 53 153 7 54	S 34S 24W20
		57 14 54 153 7 40	S 34S 24W 8
258-30-10060	KODIAK A-4	57 13 14 153 12 17	S 34S 25W23
		57 14 19 153 13 21	S 34S 25W11

Stream/Lake	Map Sheet	Lat./Long.	Legal
257-90-10010-2004	TRINITY ISLANDS B-3	56 27 10 154 42 4	S 43S 35W14
		56 28 38 154 40 51	S 43S 35W 1
257-90-10010-2005	TRINITY ISLANDS B-3	56 27 21 154 42 27	S 43S 35W14
		56 26 44 154 44 47	S 43S 35W16
257-90-10010-2007	TRINITY ISLANDS B-3	56 27 51 154 44 19	S 43S 35W10
		56 27 40 154 45 47	S 43S 35W 9
257-90-10010-2007-3004	TRINITY ISLANDS B-3	56 27 54 154 44 47	S 43S 35W 9
		56 28 8 154 45 12	S 43S 35W 9
257-90-10100	TRINITY ISLANDS B-2	56 32 26 154 20 14	S 42S 32W18
	TRINITY ISLANDS C-1	56 33 12 154 12 51	S 42S 32W12
257-90-10100-2008	TRINITY ISLANDS C-1	56 32 52 154 17 45	S 42S 32W 9
		56 31 57 154 14 20	S 42S 32W14
257-90-10100-2009	TRINITY ISLANDS C-1	56 33 12 154 16 53	S 42S 32W 9
		56 34 49 154 15 23	S 41S 32W34
257-90-10100-2011	TRINITY ISLANDS C-1	56 33 20 154 16 37	S 42S 32W 9
		56 34 25 154 13 57	S 41S 32W35
258-10-10010	KODIAK B-3	57 18 45 152 44 54	S 33S 22W15
		57 19 45 152 45 47	S 33S 22W10
258-20-10010	KODIAK B-3	57 18 20 152 50 45	S 33S 22W19
		57 19 16 152 49 15	S 33S 22W17
258-20-10010-2007	KODIAK B-3	57 18 51 152 49 55	S 33S 22W18
		57 19 21 152 49 45	S 33S 22W18
258-20-10020	KODIAK B-3	57 21 9 152 52 26	S 33S 23W 1
		57 21 20 152 49 47	S 32S 22W33
258-20-10025	KODIAK B-3	57 21 2 152 53 9	S 33S 23W 2
		57 21 44 152 52 45	S 32S 22W31
258-20-10030	KODIAK B-3	57 20 53 152 53 55	S 33S 23W 2
		57 21 31 152 53 44	S 32S 23W36
258-20-10040	KODIAK B-3	57 20 23 152 58 31	S 33S 23W 5
		57 22 41 152 56 11	S 32S 23W26
258-20-10040-2009	KODIAK B-3	57 21 28 152 58 1	S 32S 23W33
		57 22 14 152 58 27	S 32S 23W28
258-20-10050	KODIAK B-3	57 20 32 152 59 55	S 33S 23W 6
	KODIAK B-4	57 21 50 153 1 0	S 32S 23W32

Stream/Lake	Map Sheet	Lat./Long.	Legal
257-50-10030	KODIAK A-6	57 8 19 153 44 11	S 35S 28W16
		57 8 32 153 42 32	S 35S 28W15
257-50-10030-2004	KODIAK A-6	57 8 11 153 43 33	S 35S 28W15
		57 7 55 153 43 22	S 35S 28W22
257-50-10040	KODIAK A-6	57 6 59 153 47 44	S 35S 28W30
		57 6 35 153 45 53	S 35S 28W29
257-50-10040-2008	KODIAK A-6	57 6 35 153 46 29	S 35S 28W29
		57 6 19 153 46 22	S 35S 28W32
257-60-10010	KODIAK A-6	57 0 3 153 45 41	S 37S 28W 6
		57 0 47 153 42 55	S 36S 28W34
257-60-10010-2005	KODIAK A-6	57 0 21 153 44 26	S 37S 28W 5
		57 0 50 153 44 3	S 36S 23W33
257-60-10030	KODIAK A-6	57 2 21 153 50 58	S 36S 29W23
		57 3 21 153 49 31	S 36S 29W13
257-60-10035	KAGUYAK D-6	56 58 41 153 48 33	S 37S 29W11
		56 58 44 153 45 21	S 37S 28W 7
257-60-10040	KAGUYAK D-6	56 57 29 153 49 53	S 37S 29W22
		56 56 36 153 46 6	S 37S 29W25
257-60-10040-2006	KAGUYAK D-6	56 56 24 153 47 20	S 37S 29W25
		56 55 48 153 47 19	S 37S 29W36
257-60-10050	KAGUYAK D-6	56 55 28 153 53 53	S 37S 29W31
		56 55 5 153 50 41	S 38S 29W 3
257-60-10050-2004	KAGUYAK D-6	56 55 11 153 53 11	S 37S 29W32
		56 53 38 153 53 10	S 38S 29W 8
257-70-10010	TRINITY ISLANDS D-1	56 51 20 154 0 46	S 38S 30W28
	KAGUYAK D-6	56 52 48 153 50 46	S 38S 29W16
257-70-10010-2002	TRINITY ISLANDS D-1	56 51 10 154 0 46	S 38S 30W28
		56 50 31 154 0 51	S 38S 30W33
257-70-10010-2007	KAGUYAK D-6	56 52 31 153 54 2	S 38S 29W19
		56 52 48 153 53 43	S 38S 29W17
257-70-10030	KAGUYAK D-6	56 53 28 153 58 40	S 38S 30W10
		56 53 15 153 56 12	S 38S 30W13
257-90-10010	TRINITY ISLANDS B-3	56 26 48 154 40 0	S 43S 35W13
		56 29 33 154 41 56	S 42S 35W35

Stream/Lake	Map Sheet	Lat./Long.	Legal
257-40-10030-2026	KARLUK B-1	57 17 37 154 9 50	S 33S 31W26
		57 17 43 154 9 5	S 33S 31W23
257-40-10030-2029	KARLUK B-1	57 18 21 154 12 7	S 33S 31W22
		57 15 55 154 14 7	S 34S 31W 5
257-40-10030-2029-0010	KARLUK B-1	57 16 11 154 13 54	S 33S 31W32
257-40-10030-2029-0020	KARLUK B-1	57 15 45 154 14 9	S 34S 31W 5
257-40-10030-2034	KARLUK B-1	57 20 23 154 13 25	S 33S 31W 4
		57 19 20 154 6 58	S 33S 30W18
257-40-10030-2035	KARLUK B-1	57 20 53 154 13 12	S 33S 31W 4
		57 21 58 154 10 8	S 32S 30W31
257-40-10050	KARLUK A-1	57 1 57 154 9 0	S 36S 31W25
		57 2 5 154 9 36	S 36S 31W26
257-40-10060	TRINITY ISLANDS D-1	56 59 44 154 10 41	S 37S 31W 4
	KARLUK A-1	57 0 17 154 10 55	S 37S 31W 4
257-40-10070	TRINITY ISLANDS D-1	56 57 59 154 8 51	S 37S 31W15
		56 58 20 154 10 10	S 37S 31W16
257-50-10010	KAGUYAK D-6	56 57 24 153 58 0	S 37S 30W23
		56 58 59 153 56 13	S 37S 30W12
257-50-10010-2004	KAGUYAK D-6	56 57 55 153 57 22	S 37S 30W14
		56 58 17 153 56 29	S 37S 30W13
257-50-10020	KODIAK A-6	57 9 46 153 47 18	S 35S 28W 7
		57 10 33 153 40 39	S 35S 28W 2
257-50-10020-2005	KODIAK A-6	57 9 54 153 47 21	S 35S 28W 7
		57 10 52 153 47 13	S 34S 28W31
257-50-10020-2009	KODIAK A-6	57 10 21 153 46 6	S 35S 28W 5
		57 12 18 153 45 10	S 34S 28W28
257-50-10020-2013	KODIAK A-6	57 10 23 153 45 53	S 35S 28W 5
		57 11 10 153 44 55	S 34S 28W33
257-50-10020-2021	KODIAK A-6	57 10 49 153 41 50	S 34S 28W35
		57 11 1 153 40 48	S 34S 28W35
257-50-10029	KODIAK A-6	57 8 21 153 44 10	S 35S 28W16
		57 8 31 153 43 25	S 35S 28W15

Stream/Lake	Map Sheet	Lat./Long.	Legal
257-30-10040-2007	KARLUK A-1	57 4 10 154 12 30	S 36S 31W 9
		57 4 43 154 14 28	S 36S 31W 8
257-30-10040-2007-3004	KARLUK A-1	57 4 48 154 13 28	S 36S 31W 4
		57 5 26 154 13 53	S 36S 31W 5
257-30-10040-2011	KARLUK A-1	57 4 20 154 9 0	S 36S 31W12
		57 5 9 154 8 11	S 36S 31W 1
257-40-10010	KARLUK A-1	57 3 56 154 5 2	S 36S 30W 8
		57 4 47 154 1 10	S 36S 30W 3
257-40-10020	KODIAK A-6	57 7 21 153 56 57	S 35S 29W19
Horse Marine Stream		57 8 18 153 52 21	S 35S 29W15
257-40-10020-0001	KODIAK A-6	57 7 22 153 54 46	S 35S 29W21
Horse Marine Lake			
257-40-10030	KARLUK A-1	57 7 37 154 1 39	S 35S 30W22
	KARLUK B-1	57 20 53 154 13 12	S 33S 31W 4
257-40-10030-0020	KARLUK A-1	57 13 45 154 6 32	S 34S 30W18
257-40-10030-2008	KARLUK A-1	57 11 40 154 1 20	S 34S 30W27
	KODIAK A-6	57 13 15 153 56 3	S 34S 29W20
257-40-10030-2008-3011	KODIAK A-6	57 12 20 153 59 47	S 34S 30W26
		57 13 7 153 57 57	S 34S 30W24
257-40-10030-2010	KARLUK A-1	57 11 36 154 2 20	S 34S 30W34
		57 12 37 154 1 19	S 34S 30W22
257-40-10030-2010-3005	KARLUK A-1	57 12 5 154 1 57	S 34S 30W27
		57 12 33 154 2 2	S 34S 30W22
257-40-10030-2013	KARLUK A-1	57 12 40 154 5 58	S 34S 30W19
		57 12 14 154 6 32	S 34S 30W30
257-40-10030-2017	KARLUK A-1	57 14 3 154 7 27	S 34S 30W18
		57 13 30 154 10 42	S 34S 31W15
257-40-10030-2020	KARLUK B-1	57 15 18 154 7 29	S 34S 31W 1
		57 15 14 154 2 43	S 34S 30W 3
257-40-10030-2022	KARLUK B-1	57 16 25 154 8 30	S 33S 31W36
		57 16 46 154 7 59	S 33S 31W36
257-40-10030-2023	KARLUK B-1	57 16 14 154 9 54	S 33S 31W35
		57 15 53 154 10 35	S 34S 31W 2

Stream/Lake	Map Sheet	Lat./Long.	Legal
257-30-10010	KARLUK A-1	57 8 50 154 8 19	S 35S 31W13
		57 9 36 154 7 6	S 35S 30W 7
257-30-10010-2003	KARLUK A-1	57 9 15 154 8 0	S 35S 31W12
		57 9 36 154 8 4	S 35S 31W12
257-30-10020	KARLUK A-1	57 9 52 154 13 33	S 35S 31W 9
		57 12 56 154 14 28	S 34S 31W20
257-30-10020-0010 Akalura Lake	KARLUK A-1	57 11 11 154 13 32	S 34S 31W33
257-30-10020-2005	KARLUK A-1	57 10 47 154 14 52	S 34S 31W32
		57 10 12 154 15 56	S 35S 31W 6
257-30-10020-2006	KARLUK A-1	57 11 25 154 10 44	S 34S 31W34
		57 10 56 154 7 18	S 34S 30W31
257-30-10020-2008	KARLUK A-1	57 12 3 154 14 9	S 34S 31W29
		57 12 21 154 13 29	S 34S 31W28
257-30-10030	KARLUK A-2	57 9 4 154 20 9	S 35S 32W11
	KARLUK A-1	57 10 40 154 19 3	S 35S 32W 2
257-30-10035	KARLUK A-2	57 8 43 154 21 55	S 35S 32W16
		57 10 7 154 24 25	S 35S 32W 5
257-30-10035-0010	KARLUK A-2	57 8 48 154 21 58	S 35S 32W16
257-30-10035-0020	KARLUK A-2	57 9 4 154 22 40	S 35S 32W 9
257-30-10040	KARLUK A-2	57 3 27 154 21 30	S 36S 32W15
	KARLUK A-1	57 3 0 154 14 38	S 36S 31W17
257-30-10040-0010	KARLUK A-1	57 3 21 154 18 4	S 36S 32W13
257-30-10040-0020	KARLUK A-1	57 3 47 154 12 2	S 36S 31W15
257-30-10040-2003	KARLUK A-1	57 3 32 154 17 52	S 36S 32W13
		57 4 58 154 16 7	S 36S 31W 6
257-30-10040-2006	KARLUK A-1	57 2 48 154 14 16	S 36S 31W20
		57 1 50 154 14 26	S 36S 31W29
257-30-10040-2006-0010	KARLUK A-1	57 1 35 154 14 35	S 36S 31W29

Stream/Lake	Map Sheet	Lat./Long.	Legal
256-30-10035	KARLUK B-2	57 27 20 154 37 59	S 31S 33W30
		57 27 56 154 36 45	S 31S 33W29
256-40-10010	KARLUK C-2	57 32 30 154 31 40	S 30S 33W26
Sturgeon River	KARLUK B-1	57 27 1 154 15 37	S 31S 31W33
256-40-10010-2003	KARLUK C-2	57 31 33 154 30 12	S 31S 33W 1
		57 31 59 154 20 54	S 30S 32W36
256-40-10010-2021	KARLUK B-2	57 27 35 154 29 1	S 31S 32W30
		57 27 49 154 27 3	S 31S 32W29
256-40-10010-2021-3003	KARLUK B-2	57 27 53 154 28 23	S 31S 32W30
		57 28 34 154 28 11	S 31S 32W19
256-40-10010-2021-3003-4001	KARLUK B-2	57 28 2 154 28 26	S 31S 32W30
		57 28 29 154 28 48	S 31S 32W19
256-40-10010-2029	KARLUK B-2	57 25 58 154 28 23	S 32S 32W 6
		57 25 45 154 25 6	S 32S 32W 4
256-40-10010-2033	KARLUK B-2	57 25 6 154 27 24	S 32S 32W 8
		57 25 8 154 25 22	S 32S 32W 9
256-40-10010-2034	KARLUK B-2	57 24 58 154 27 25	S 32S 32W 8
		57 22 14 154 21 25	S 32S 32W26
256-40-10010-2049	KARLUK B-1	57 26 28 154 17 35	S 31S 31W32
		57 27 32 154 17 56	S 31S 31W29
257-20-10005	TRINITY ISLANDS D-1	56 56 29 154 12 43	S 37S 31W29
		56 57 17 154 10 58	S 37S 31W21
257-20-10007	TRINITY ISLANDS D-1	56 56 56 154 16 40	S 37S 32W23
		56 56 37 154 13 50	S 37S 31W30
257-20-10010	TRINITY ISLANDS D-1	56 57 37 154 16 59	S 37S 32W23
		56 58 56 154 15 23	S 37S 32W12
257-20-10020	TRINITY ISLANDS D-1	56 57 50 154 18 25	S 37S 32W15
		56 59 37 154 15 53	S 37S 32W 2
257-20-10020-2003	TRINITY ISLANDS D-1	56 58 39 154 19 11	S 37S 32W 9
	TRINITY ISLANDS D-2	56 59 51 154 21 57	S 37S 32W 5
257-20-10020-2003-3002	TRINITY ISLANDS D-1	56 58 57 154 19 50	S 37S 32W 9
		56 59 53 154 19 50	S 37S 32W 4
257-30-10005	KARLUK A-1	57 8 18 154 6 31	S 35S 30W18
		57 8 33 154 6 20	S 35S 30W18

Stream/Lake	Map Sheet	Lat./Long.	Legal
256-20-10010-2035	KARLUK B-2	57 20 15 154 32 2	S 33S 33W 9
		57 20 33 154 33 11	S 33S 33W 5
256-20-10010-2040	KARLUK B-2	57 21 25 154 32 37	S 32S 33W35
		57 23 0 154 32 3	S 32S 33W23
256-20-10010-2040-3003	KARLUK B-2	57 21 57 154 32 45	S 32S 33W34
		57 23 32 154 32 57	S 32S 33W22
256-20-10010-2051	KARLUK B-2	57 25 14 154 35 27	S 32S 33W 9
		57 25 10 154 35 46	S 32S 33W 9
256-20-10010-2051-0010	KARLUK B-2	57 25 9 154 35 55	S 32S 33W 8
256-20-10020	KARLUK B-2	57 16 23 154 37 13	S 33S 34W36
Red River		57 19 2 154 36 41	S 33S 34W13
256-20-10020-0010	KARLUK B-2	57 19 0 154 36 15	S 33S 34W13
256-30-10010	KARLUK B-3	57 21 17 154 44 22	S 32S 34W33
	KARLUK B-2	57 18 42 154 39 51	S 33S 34W15
256-30-10010-2001	KARLUK B-3	57 21 36 154 43 9	S 32S 34W34
		57 22 44 154 42 18	S 32S 34W27
256-30-10010-2003	KARLUK B-3	57 20 32 154 41 33	S 33S 34W 4
	KARLUK B-2	57 20 26 154 39 2	S 33S 34W 2
256-30-10020	KARLUK B-3	57 23 8 154 42 6	S 32S 34W23
	KARLUK B-2	57 25 0 154 38 56	S 32S 33W 7
256-30-10020-0010	KARLUK B-3	57 23 36 154 41 38	S 32S 34W23
256-30-10020-2002	KARLUK B-3	57 23 33 154 41 26	S 32S 34W23
		57 22 29 154 40 44	S 32S 34W26
256-30-10020-2005	KARLUK B-3	57 23 59 154 40 26	S 32S 34W13
		57 25 0 154 40 57	S 32S 34W11
256-30-10020-2006	KARLUK B-2	57 24 1 154 39 46	S 32S 34W13
		57 23 8 154 38 18	S 32S 33W19
256-30-10025	KARLUK B-2	57 27 4 154 38 26	S 31S 33W31
		57 25 51 154 36 56	S 32S 33W 5
256-30-10030	KARLUK B-2	57 27 6 154 38 12	S 31S 33W31
		57 27 15 154 36 11	S 31S 33W29

Stream/Lake	Map Sheet	Lat./Long.	Legal
256-20-10010-0020	KARLUK B-2	57 25 23 154 36 24	S 32S 33W 8
256-20-10010-2010	KARLUK A-2	57 14 6 154 24 24	S 34S 32W17
	KARLUK A-1	57 11 51 154 16 54	S 34S 31W30
256-20-10010-2010-0010	KARLUK A-1	57 11 30 154 16 47	S 34S 31W31
256-20-10010-2010-3004	KARLUK A-2	57 13 32 154 23 24	S 34S 32W16
		57 12 3 154 21 33	S 34S 32W27
256-20-10010-2010-3006	KARLUK A-1	57 12 39 154 18 32	S 34S 32W24
		57 11 52 154 19 1	S 34S 32W26
256-20-10010-2016	KARLUK B-2	57 15 42 154 25 30	S 34S 32W 6
	KARLUK A-1	57 13 46 154 12 32	S 34S 31W16
256-20-10010-2016-0010	KARLUK A-1	57 14 27 154 16 54	S 34S 31W 7
256-20-10010-2016-3006	KARLUK B-2	57 16 10 154 22 15	S 33S 32W33
	KARLUK A-2	57 14 46 154 20 32	S 34S 32W10
256-20-10010-2016-3007	KARLUK B-1	57 15 55 154 18 56	S 34S 32W 2
		57 17 54 154 15 10	S 33S 31W20
256-20-10010-2016-3007-4004	KARLUK B-1	57 16 35 154 18 19	S 33S 32W36
		57 16 27 154 16 33	S 33S 31W31
256-20-10010-2016-3007-4008	KARLUK B-1	57 17 56 154 16 40	S 33S 31W19
		57 17 39 154 15 54	S 33S 31W30
256-20-10010-2016-3007-4009	KARLUK B-1	57 18 11 154 15 44	S 33S 31W19
		57 18 38 154 15 10	S 33S 31W17
256-20-10010-2018	KARLUK B-2	57 16 40 154 26 16	S 33S 32W31
		57 17 38 154 23 48	S 33S 32W29
256-20-10010-2022	KARLUK B-2	57 17 0 154 26 49	S 33S 33W25
		57 18 25 154 24 55	S 33S 32W20
256-20-10010-2030	KARLUK B-2	57 19 11 154 31 15	S 33S 33W15
		57 19 59 154 25 37	S 33S 32W 7
256-20-10010-2030-3004	KARLUK B-2	57 19 58 154 28 55	S 33S 33W11
		57 19 44 154 26 59	S 33S 33W12
256-20-10010-2034	KARLUK B-2	57 20 8 154 31 45	S 33S 33W 9
		57 20 27 154 27 43	S 33S 33W 1

Stream/Lake	Map Sheet	Lat./Long.	Legal
255-10-10010-2029 Moraine Creek	KARLUK B-1 KODIAK B-6	57 26 4 154 4 26 57 25 14 153 59 18	S 32S 30W 3 S 32S 29W 7
255-10-10010-2030	KARLUK B-1	57 25 6 154 5 42 57 24 19 154 6 48	S 32S 30W 9 S 32S 30W16
255-10-10010-2033 Cottonwood Creek	KARLUK B-1 KODIAK B-6	57 24 17 154 2 36 57 24 4 153 58 37	S 32S 30W14 S 32S 29W17
255-10-10010-2036	KARLUK B-1	57 22 58 154 4 16 57 21 53 154 5 58	S 32S 30W22 S 32S 30W33
255-10-10010-2037 Alder Creek	KARLUK B-1 KODIAK B-6	57 22 51 154 1 24 57 23 2 153 58 42	S 32S 30W25 S 32S 29W20
255-10-10010-2039 Thumb River	KODIAK B-6	57 21 25 153 59 45 57 19 55 153 55 34	S 32S 29W31 S 33S 29W 8
255-10-10010-2039-0010 Thumb Lake	KODIAK B-6	57 21 12 153 58 50	S 32S 29W32
255-10-10010-2039-3003 North Fork Thumb River	KODIAK B-6	57 21 1 153 57 58 57 21 36 153 56 12	S 33S 30W 1 S 32S 29W33
255-10-10010-2040 Halfway Creek	KARLUK B-1	57 21 36 154 3 39 57 20 37 154 6 22	S 32S 30W35 S 33S 30W 6
255-10-10010-2040-3003	KARLUK B-1	57 21 16 154 4 5 57 19 52 154 4 44	S 32S 30W34 S 33S 30W 8
255-10-10010-2048 Meadow Creek	KARLUK B-1	57 18 0 154 2 23 57 16 43 154 5 15	S 33S 30W22 S 33S 30W32
255-10-10010-2056 Cascade Creek	KARLUK B-1	57 16 42 154 0 23 57 15 7 154 1 9	S 33S 30W35 S 34S 30W10
255-10-10010-2059 O'Malley River	KODIAK B-6	57 16 43 153 59 38 57 16 26 153 59 4	S 33S 30W35 S 33S 30W36
255-10-10010-2059-0010 O'Malley Lake	KODIAK B-6	57 15 42 153 58 27	S 34S 30W 1
255-10-10010-2059-3003 Canyon Creek	KODIAK B-6	57 16 41 153 59 29 57 17 55 153 56 27	S 33S 30W36 S 33S 29W19
255-10-10040	KARLUK C-2	57 37 28 154 20 36 57 37 19 154 20 4	S 29S 32W36 S 29S 32W36
256-20-10010 Ayakulik River	KARLUK A-2 KARLUK B-2	57 11 55 154 32 10 57 25 26 154 36 9	S 34S 33W28 S 32S 33W 8

Stream/Lake	Map Sheet	Lat./Long.	Legal
254-20-10060	KODIAK B-6	57 21 36 153 45 55	S 32S 28W34
		57 21 48 153 45 9	S 32S 28W34
254-20-10070	KODIAK B-6	57 23 38 153 47 32	S 32S 28W21
		57 23 5 153 45 31	S 32S 28W22
254-30-10010	KODIAK C-6	57 31 42 153 41 22	S 30S 28W36
	KODIAK B-5	57 22 50 153 30 4	S 32S 26W29
254-30-10020	KODIAK C-6	57 32 48 153 41 22	S 30S 28W25
	KODIAK C-5	57 33 16 153 39 3	S 30S 27W29
254-40-10010	KODIAK C-5	57 35 46 153 33 13	S 30S 27W12
	KODIAK B-5	57 28 49 153 23 4	S 31S 26W24
254-40-10010-2023	KODIAK C-5	57 32 44 153 28 55	S 30S 26W29
		57 32 6 153 23 11	S 30S 26W36
254-40-10010-2037	KODIAK C-5	57 30 32 153 25 9	S 31S 26W11
		57 31 8 153 23 35	S 31S 26W 1
254-40-10010-2037-3007	KODIAK C-5	57 30 58 153 24 25	S 31S 26W 2
		57 31 14 153 24 39	S 31S 26W 2
254-40-10010-2037-3007-0010	KODIAK C-5	57 31 28 153 24 46	S 31S 26W 2
254-40-10020	KODIAK C-6	57 38 56 153 48 50	S 29S 28W20
		57 38 18 153 47 53	S 29S 28W29
254-40-10050	KODIAK C-5	57 39 36 153 37 58	S 29S 27W16
		57 39 54 153 38 22	S 29S 27W17
255-10-10010	KARLUK C-2	57 34 22 154 27 46	S 30S 32W17
Karluk River	KARLUK B-1	57 26 29 154 6 26	S 31S 30W33
255-10-10010-0001	KODIAK A-6	57 14 56 153 57 42	S 34S 29W 7
255-10-10010-0010	KODIAK B-6	57 16 56 153 59 47	S 33S 30W26
255-10-10010-2021	KARLUK B-1	57 29 2 154 9 1	S 31S 30W18
		57 29 5 154 5 41	S 31S 30W16
255-10-10010-2025	KARLUK B-1	57 27 39 154 9 29	S 31S 30W30
		57 27 38 154 1 34	S 31S 30W25
255-10-10010-2025-3007	KARLUK B-1	57 27 49 154 3 4	S 31S 30W26
		57 28 13 154 2 13	S 31S 30W23

Stream/Lake	Map Sheet	Lat./Long.	Legal
254-10-10100	KODIAK C-6	57 35 16 153 58 53 57 35 14 153 59 27	S 30S 29W 8 S 30S 29W 7
254-10-10120	KARLUK C-1	57 39 25 154 9 59 57 38 55 154 9 46	S 29S 30W18 S 29S 30W19
254-10-10120-2001	KARLUK C-1	57 39 20 154 9 48 57 39 7 154 9 11	S 29S 30W19 S 29S 30W19
254-20-10003	KODIAK B-6	57 21 55 153 48 59 57 21 43 153 49 29	S 32S 28W32 S 32S 28W31
254-20-10005	KODIAK B-6	57 21 6 153 48 3 57 20 53 153 48 58	S 33S 28W 6 S 33S 29W 1
254-20-10006	KODIAK B-6	57 20 11 153 47 12 57 19 46 153 47 56	S 33S 28W 7 S 33S 28W 7
254-20-10008	KODIAK B-6	57 18 23 153 44 58 57 17 41 153 44 58	S 33S 28W21 S 33S 28W28
254-20-10010	KODIAK B-6	57 17 55 153 42 30 57 16 16 153 41 55	S 33S 28W22 S 33S 28W35
254-20-10020	KODIAK B-5 KODIAK A-5	57 16 33 153 37 26 57 13 50 153 34 32	S 33S 27W31 S 34S 27W16
254-20-10020-2009	KODIAK B-5	57 15 29 153 36 42 57 15 28 153 35 23	S 34S 27W 5 S 34S 27W 4
254-20-10020-2012	KODIAK A-5	57 14 52 153 36 12 57 14 48 153 36 39	S 34S 27W 8 S 34S 27W 8
254-20-10020-2017	KODIAK A-5	57 14 17 153 34 54 57 13 58 153 33 36	S 34S 27W 9 S 34S 27W15
254-20-10025	KODIAK B-5	57 17 4 153 37 32 57 17 11 153 36 35	S 33S 27W30 S 33S 27W29
254-20-10030	KODIAK B-6 KODIAK B-5	57 18 18 153 40 21 57 18 10 153 31 40	S 33S 28W24 S 33S 27W23
254-20-10030-2013	KODIAK B-5	57 18 30 153 36 16 57 19 16 153 35 35	S 33S 27W20 S 33S 27W16
254-20-10040 Browns Lagoon	KODIAK C-6 KODIAK B-6	57 30 49 153 48 3 57 29 5 153 45 8	S 31S 28W 5 S 31S 28W15
254-20-10050	KODIAK B-6	57 20 14 153 44 46 57 19 55 153 43 26	S 33S 28W 9 S 33S 28W10

Stream/Lake	Map Sheet	Lat./Long.	Legal
253-32-10020	KODIAK D-4	57 52 0 153 5 11 57 51 59 153 4 37	S 27S 24W 1 S 27S 23W 6
253-32-10050	KODIAK D-4	57 49 24 153 2 11 57 47 17 153 1 25	S 27S 23W20 S 27S 23W33
253-33-10010	KODIAK C-4	57 42 18 153 10 30 57 40 2 153 4 3	S 28S 24W33 S 29S 24W13
253-33-10010-2016	KODIAK C-4	57 40 14 153 6 52 57 39 27 153 6 31	S 29S 24W15 S 29S 24W15
253-33-10020	KODIAK D-4	57 48 39 153 10 19 57 47 54 153 9 56	S 27S 24W28 S 27S 24W33
253-33-10030	KODIAK D-4	57 49 4 153 10 38 57 48 36 153 6 54	S 27S 24W21 S 27S 24W26
254-10-10010 Little River	KODIAK D-6	57 50 30 153 51 30 57 49 7 153 40 44	S 27S 28W17 S 27S 27W20
254-10-10010-2012	KODIAK D-6	57 48 32 153 47 7 57 47 19 153 47 38	S 27S 28W27 S 27S 28W34
254-10-10010-2016	KODIAK D-6	57 48 25 153 46 7 57 47 16 153 44 42	S 27S 28W26 S 27S 28W36
254-10-10010-2026	KODIAK D-6 KODIAK D-5	57 48 40 153 42 1 57 46 46 153 39 52	S 27S 27W29 S 28S 27W 4
254-10-10010-2026-0010 Little River Lake	KODIAK D-5	57 46 25 153 39 5	S 28S 27W 4
254-10-10010-2026-3026	KODIAK D-5	57 45 57 153 38 41 57 45 20 153 39 1	S 28S 27W10 S 28S 27W16
254-10-10010-2026-3030	KODIAK D-5	57 45 59 153 38 20 57 45 32 153 37 54	S 28S 27W10 S 28S 27W10
254-10-10030	KODIAK D-6	57 46 43 153 55 53 57 46 29 153 53 40	S 28S 29W 2 S 28S 29W 1
254-10-10050	KODIAK C-6	57 43 29 153 54 50 57 44 15 153 52 48	S 28S 29W25 S 28S 28W19
254-10-10070	KODIAK C-6	57 32 15 153 59 3 57 31 28 153 58 42	S 30S 29W31 S 31S 29W 5
254-10-10080	KARLUK C-1	57 31 46 154 2 50 57 31 1 154 2 45	S 30S 30W35 S 31S 30W 2

Stream/Lake	Map Sheet	Lat./Long.	Legal
281-35-10200	STEPOVAK BAY C-5	55 39 21 159 38 43	S 52S 67W28
		55 39 50 159 37 26	S 52S 67W22
281-35-10400	STEPOVAK BAY C-5	55 38 35 159 36 45	S 52S 67W27
		55 39 24 159 35 38	S 52S 67W26
281-35-10400-0010	STEPOVAK BAY C-5	55 38 34 159 36 3	S 52S 67W26
281-35-10500	STEPOVAK BAY C-5	55 36 17 159 38 5	S 53S 68W12
		55 35 50 159 38 34	S 53S 68W13
281-35-10600	STEPOVAK BAY C-5	55 36 19 159 41 1	S 53S 68W10
		55 36 30 159 39 54	S 53S 68W11
282-10-10200	PORT MOLLER A-3	55 11 44 160 45 19	S 57S 76W36
		55 12 18 160 45 56	S 57S 76W35
282-10-10300	PORT MOLLER A-3	55 12 5 160 43 26	S 57S 75W31
		55 13 30 160 44 25	S 57S 76W24
282-10-10400	PORT MOLLER A-3	55 11 45 160 40 57	S 57S 75W33
	PORT MOLLER A-2	55 13 12 160 39 44	S 57S 75W27
282-10-10400-0010	PORT MOLLER A-2	55 12 26 160 39 52	S 57S 75W34
282-10-11100	PORT MOLLER A-2	55 11 13 160 32 54	S 58S 74W 5
		55 12 2 160 35 21	S 57S 74W31
282-10-11300	PORT MOLLER A-2	55 13 40 160 31 35	S 57S 74W21
		55 12 53 160 32 58	S 57S 74W29
282-10-11300-0010	PORT MOLLER A-2	55 13 32 160 31 47	S 57S 74W21
282-10-11450	PORT MOLLER A-2	55 13 55 160 34 4	S 57S 74W19
		55 13 18 160 35 27	S 57S 75W25
282-10-11480	PORT MOLLER A-2	55 14 5 160 34 12	S 57S 74W19
		55 14 26 160 35 17	S 57S 74W18
282-10-11480-2008	PORT MOLLER A-2	55 14 29 160 34 37	S 57S 74W18
		55 14 57 160 34 58	S 57S 74W18
282-10-11480-2011	PORT MOLLER A-2	55 14 25 160 35 16	S 57S 74W18
		55 14 12 160 35 56	S 57S 75W24
282-10-11800	PORT MOLLER B-2	55 20 32 160 29 15	S 56S 73W 8
		55 18 34 160 28 52	S 56S 73W28

Stream/Lake	Map Sheet	Lat./Long.	Legal
281-34-10050-2019	STEPOVAK BAY D-5	55 57 58 159 37 31	S 49S 67W 3
		55 58 35 159 38 35	S 48S 66W31
281-34-10050-2019-3004	STEPOVAK BAY D-5	55 58 11 159 37 59	S 49S 67W 3
		55 59 11 159 37 55	S 48S 66W31
281-34-10050-2023	STEPOVAK BAY D-5	55 58 52 159 36 21	S 48S 66W32
		55 59 24 159 36 10	S 48S 66W29
281-34-10050-2025	STEPOVAK BAY D-5	55 58 53 159 36 14	S 48S 66W32
		55 59 32 159 35 18	S 48S 66W28
281-34-10050-2029	STEPOVAK BAY D-5	55 59 29 159 33 11	S 48S 66W27
		55 59 54 159 33 17	S 48S 66W27
281-34-10050-2033	STEPOVAK BAY D-5	55 59 6 159 33 16	S 48S 66W34
		55 59 51 159 26 41	S 48S 65W29
281-34-10050-2039	STEPOVAK BAY D-5	55 59 6 159 27 20	S 48S 65W32
		55 59 54 159 26 16	S 48S 65W28
281-34-10050-2045	STEPOVAK BAY D-5	55 59 34 159 23 29	S 48S 65W26
		55 59 23 159 22 58	S 48S 65W26
281-34-10100	STEPOVAK BAY D-5	55 48 10 159 34 21	S 50S 67W36
		55 47 46 159 32 54	S 51S 66W 6
281-34-10200	STEPOVAK BAY D-5	55 46 15 159 38 55	S 51S 67W16
		55 46 14 159 37 0	S 51S 67W15
281-34-10300	STEPOVAK BAY C-5	55 44 4 159 39 54	S 51S 67W29
	STEPOVAK BAY D-5	55 45 33 159 37 17	S 51S 67W15
281-34-10300-2006	STEPOVAK BAY C-5	55 44 49 159 39 1	S 51S 67W21
		55 44 45 159 37 48	S 51S 67W22
281-34-10400	STEPOVAK BAY C-5	55 43 26 159 39 43	S 51S 67W32
		55 43 31 159 38 57	S 51S 67W33
281-34-10500	STEPOVAK BAY C-5	55 42 36 159 37 38	S 52S 67W 3
		55 43 28 159 36 14	S 51S 67W35
281-34-10500-2002	STEPOVAK BAY C-5	55 42 36 159 37 34	S 52S 67W 3
		55 42 38 159 36 25	S 52S 67W 2
281-34-10700	STEPOVAK BAY C-5	55 41 53 159 38 12	S 52S 67W 9
		55 41 13 159 37 0	S 52S 67W10
281-34-10800	STEPOVAK BAY C-5	55 41 8 159 40 1	S 52S 67W17
		55 40 46 159 38 48	S 52S 67W16

Stream/Lake	Map Sheet	Lat./Long.	Legal
281-32-10200	PORT MOLLER D-1	55 47 34 160 1 27	S 51S 70W 1
		55 48 4 160 3 25	S 51S 70W 2
281-32-10400	STEPOVAK BAY D-6	55 49 7 159 56 46	S 50S 69W28
		55 52 7 159 57 13	S 50S 69W 9
281-32-10400-2001	STEPOVAK BAY D-6	55 49 11 159 56 49	S 50S 69W28
		55 50 37 160 0 0	S 50S 69W19
281-32-10400-2005	STEPOVAK BAY D-6	55 49 55 159 57 11	S 50S 69W21
		55 50 12 159 58 13	S 50S 69W20
281-32-10400-2007	STEPOVAK BAY D-6	55 50 11 159 57 13	S 50S 69W21
		55 50 18 159 58 3	S 50S 69W21
281-32-10400-2011	STEPOVAK BAY D-6	55 50 42 159 57 22	S 50S 69W16
		55 50 43 159 58 20	S 50S 69W17
281-33-10100	STEPOVAK BAY D-6	55 50 39 159 51 30	S 50S 68W19
		55 51 45 159 55 23	S 50S 69W10
281-33-10100-2002	STEPOVAK BAY D-6	55 50 40 159 51 40	S 50S 68W19
		55 53 2 159 55 20	S 50S 69W 3
281-33-10100-2002-3006	STEPOVAK BAY D-6	55 51 32 159 52 25	S 50S 69W13
		55 52 12 159 52 2	S 50S 69W12
281-33-10300	STEPOVAK BAY D-6	55 51 13 159 50 20	S 50S 68W17
		55 51 55 159 50 43	S 50S 68W 7
281-33-10300-2004	STEPOVAK BAY D-6	55 51 56 159 50 40	S 50S 68W 7
		55 54 3 159 50 6	S 49S 68W32
281-34-10010	STEPOVAK BAY D-6	55 50 58 159 44 16	S 50S 68W13
		55 52 28 159 45 38	S 50S 68W 2
281-34-10010-2002	STEPOVAK BAY D-6	55 51 1 159 44 11	S 50S 68W13
	STEPOVAK BAY D-5	55 54 41 159 39 47	S 49S 67W29
281-34-10010-2006	STEPOVAK BAY D-6	55 51 39 159 45 5	S 50S 68W11
		55 55 16 159 42 16	S 49S 67W19
281-34-10010-2009	STEPOVAK BAY D-6	55 52 30 159 45 39	S 50S 68W 2
		55 53 10 159 47 33	S 50S 68W 4
281-34-10050	STEPOVAK BAY D-6	55 50 16 159 40 28	S 50S 67W20
	STEPOVAK BAY D-5	55 58 44 159 23 14	S 48S 65W35
281-34-10050-2002	STEPOVAK BAY D-6	55 50 29 159 40 19	S 50S 67W20
	STEPOVAK BAY D-5	55 50 59 159 36 44	S 50S 67W15

Stream/Lake	Map Sheet	Lat./Long.	Legal
275-50-10500	STEPOVAK BAY D-5	55 51 8 159 24 7	S 50S 65W18
		55 51 55 159 26 15	S 50S 66W11
275-50-10600	STEPOVAK BAY D-5	55 48 50 159 24 18	S 50S 65W31
		55 49 1 159 25 2	S 50S 66W25
275-60-10000	STEPOVAK BAY D-4	55 53 13 159 16 55	S 50S 65W 2
		55 58 24 159 12 48	S 49S 64W 5
275-60-10000-2005	STEPOVAK BAY D-4	55 53 36 159 16 10	S 49S 65W36
		55 56 22 159 15 8	S 49S 64W18
275-60-10100	STEPOVAK BAY D-4	55 55 20 159 4 13	S 49S 63W20
	CHIGNIK A-4	56 0 23 159 15 21	S 48S 64W22
281-10-10100	PORT MOLLER C-2	55 39 11 160 25 47	S 52S 72W29
		55 38 59 160 28 44	S 52S 72W30
281-10-10200	PORT MOLLER C-2	55 39 39 160 25 24	S 52S 72W21
		55 40 49 160 26 43	S 52S 72W17
281-10-10300	PORT MOLLER C-1	55 38 23 160 17 8	S 52S 71W32
	PORT MOLLER C-2	55 42 3 160 27 3	S 52S 72W 5
281-20-10100	PORT MOLLER C-1	55 38 54 160 16 15	S 52S 71W28
		55 39 47 160 17 45	S 52S 71W20
281-20-10200	PORT MOLLER C-1	55 39 21 160 15 21	S 52S 71W28
		55 40 50 160 17 4	S 52S 71W17
281-20-10300	PORT MOLLER C-1	55 41 22 160 14 22	S 52S 71W10
		55 42 21 160 14 4	S 52S 71W 3
281-20-10400	PORT MOLLER C-1	55 40 5 160 14 17	S 52S 71W22
		55 40 57 160 13 29	S 52S 71W15
281-20-10500	PORT MOLLER C-1	55 40 3 160 10 4	S 52S 70W19
		55 41 17 160 9 39	S 52S 70W 7
281-31-10300	PORT MOLLER C-1	55 43 13 160 5 31	S 51S 70W34
		55 43 55 160 5 28	S 51S 70W27
281-31-10300-0010	PORT MOLLER C-1	55 44 9 160 5 1	S 51S 70W27
281-32-10100	PORT MOLLER D-1	55 45 50 160 3 12	S 51S 70W14
		55 46 10 160 4 16	S 51S 70W15
281-32-10150	PORT MOLLER D-1	55 45 57 160 3 0	S 51S 70W14
		55 46 52 160 4 16	S 51S 70W10

Stream/Lake	Map Sheet	Lat./Long.	Legal
273-84-10200-2011	CHIGNIK A-2	56 12 45 158 35 8	S 46S 60W12
		56 13 3 158 34 35	S 46S 60W12
273-84-10300	CHIGNIK A-2	56 11 44 158 27 55	S 46S 59W15
		56 12 35 158 27 15	S 46S 59W11
273-84-10400	CHIGNIK A-2	56 11 17 158 27 11	S 46S 59W23
		56 11 6 158 25 47	S 46S 59W24
273-84-10500	CHIGNIK A-2	56 9 21 158 28 57	S 46S 59W34
		56 8 41 158 28 33	S 47S 59W 3
273-90-10150	CHIGNIK A-2	56 10 45 158 20 34	S 46S 58W21
		56 10 59 158 21 7	S 46S 58W21
275-40-10040	STEPOVAK BAY C-5	55 42 41 159 33 16	S 52S 66W 6
		55 41 48 159 35 17	S 52S 67W11
275-40-10050	STEPOVAK BAY C-5	55 43 44 159 32 20	S 51S 66W31
	STEPOVAK BAY D-5	55 45 27 159 33 7	S 51S 66W19
275-40-10200	STEPOVAK BAY D-5	55 51 22 159 32 28	S 50S 66W18
		55 51 8 159 34 36	S 50S 67W13
275-40-10200-2005	STEPOVAK BAY D-5	55 50 59 159 33 24	S 50S 66W18
		55 50 23 159 33 0	S 50S 66W19
275-40-10400	STEPOVAK BAY D-5	55 52 33 159 32 50	S 50S 66W 6
		55 54 12 159 35 34	S 49S 67W26
275-40-10500	STEPOVAK BAY D-5	55 53 0 159 31 54	S 50S 66W 5
		55 54 26 159 32 43	S 49S 66W30
275-40-10600	STEPOVAK BAY D-5	55 53 56 159 27 30	S 49S 66W34
		55 57 3 159 22 13	S 49S 65W 8
275-40-10600-2003	STEPOVAK BAY D-5	55 54 18 159 27 27	S 49S 66W26
		55 56 37 159 29 28	S 49S 66W16
275-40-10600-2009	STEPOVAK BAY D-5	55 54 26 159 27 17	S 49S 66W26
		55 56 29 159 26 1	S 49S 66W14
275-40-10800	STEPOVAK BAY D-5	55 48 59 159 27 18	S 50S 66W26
		55 49 45 159 25 48	S 50S 66W25
275-50-10200	STEPOVAK BAY D-4	55 52 45 159 19 53	S 50S 65W 4
		55 55 57 159 18 59	S 49S 65W15
275-50-10400	STEPOVAK BAY D-5	55 52 20 159 22 22	S 50S 65W 8
		55 53 24 159 23 40	S 49S 65W31

Stream/Lake	Map Sheet	Lat./Long.	Legal
272-96-10200	UGASHIK A-2	57 8 5 156 25 46	S 35S 44W30
		57 9 10 156 27 23	S 35S 45W13
272-96-10250	UGASHIK A-2	57 8 11 156 25 10	S 35S 44W19
		57 8 28 156 25 13	S 35S 44W19
272-96-10300	UGASHIK A-2	57 10 5 156 20 58	S 35S 44W10
		57 11 14 156 24 9	S 35S 44W 5
273-70-10200	STEPOVAK BAY D-3	55 55 49 158 59 39	S 49S 63W23
	CHIGNIK A-4	56 1 43 159 6 49	S 48S 63W16
273-70-10200-2010	STEPOVAK BAY D-4	55 56 50 159 1 59	S 49S 63W 9
	CHIGNIK A-4	56 0 12 159 0 58	S 48S 62W30
273-72-10140	STEPOVAK BAY D-3	55 57 57 158 53 21	S 49S 62W 4
	CHIGNIK A-3	56 1 12 158 59 37	S 48S 62W17
273-72-10200	CHIGNIK A-3	56 0 53 158 49 35	S 48S 61W20
		56 4 0 158 52 1	S 47S 61W31
273-72-10200-2021	CHIGNIK A-3	56 2 50 158 51 0	S 48S 61W 8
		56 3 32 158 52 49	S 48S 62W 1
273-72-10200-2028	CHIGNIK A-3	56 3 22 158 50 12	S 48S 61W 5
		56 3 50 158 47 29	S 47S 61W34
273-72-10200-2036	CHIGNIK A-3	56 4 4 158 51 11	S 47S 61W31
		56 4 30 158 50 52	S 47S 61W32
273-72-10300	CHIGNIK A-3	56 0 54 158 46 29	S 48S 61W22
		56 1 42 158 46 48	S 48S 61W15
273-72-10300-2005	CHIGNIK A-3	56 1 7 158 46 33	S 48S 61W15
		56 1 25 158 47 8	S 48S 61W15
273-80-10200	CHIGNIK A-3	56 3 10 158 43 8	S 48S 60W 6
		56 3 35 158 43 38	S 48S 61W 1
273-82-10100	CHIGNIK A-3	56 6 28 158 41 41	S 47S 60W17
		56 6 1 158 42 47	S 47S 60W19
273-82-10200	CHIGNIK A-3	56 9 22 158 43 22	S 46S 61W36
		56 9 3 158 45 16	S 46S 61W35
273-82-10300	CHIGNIK A-2	56 8 50 158 38 41	S 47S 60W 4
		56 10 26 158 36 47	S 46S 60W26
273-84-10200	CHIGNIK A-2	56 12 16 158 37 7	S 46S 60W14
		56 12 41 158 33 4	S 46S 59W 7

Stream/Lake	Map Sheet	Lat./Long.	Legal
272-90-10400	UGASHIK A-3	57 2 31 156 45 48	S 36S 47W25
		57 3 30 156 49 27	S 36S 47W22
272-90-10400-2004	UGASHIK A-3	57 2 53 156 46 22	S 36S 47W25
		57 4 5 156 45 56	S 36S 47W13
272-90-10400-2008	UGASHIK A-3	57 3 11 156 47 32	S 36S 47W23
		57 3 36 156 47 12	S 36S 47W23
272-90-10500	UGASHIK A-3	57 2 26 156 43 34	S 36S 46W30
		57 3 23 156 43 32	S 36S 46W19
272-90-10600	UGASHIK A-3	57 2 3 156 42 15	S 36S 46W29
		57 3 2 156 41 45	S 36S 46W21
272-90-10600-2007	UGASHIK A-3	57 2 44 156 42 36	S 36S 46W29
		57 3 3 156 42 53	S 36S 46W20
272-90-10600-2011	UGASHIK A-3	57 2 57 156 42 19	S 36S 46W20
		57 3 29 156 42 28	S 36S 46W20
272-90-10700	UGASHIK A-3	57 2 2 156 42 11	S 36S 46W32
		57 2 18 156 42 4	S 36S 46W29
272-90-10800	UGASHIK A-3	57 1 0 156 41 4	S 37S 46W 6
		57 1 18 156 40 54	S 36S 46W33
272-92-10100	UGASHIK A-2	57 4 28 156 36 37	S 36S 46W13
		57 6 56 156 36 16	S 35S 46W36
272-92-10100-2009	UGASHIK A-2	57 4 47 156 37 30	S 36S 46W11
		57 5 27 156 38 7	S 36S 46W11
272-92-10200	UGASHIK A-2	57 1 13 156 34 9	S 36S 45W31
		57 1 52 156 36 38	S 36S 46W36
272-92-10300	SUTWIK ISLAND	57 0 0 156 33 30	S 37S 46W11
	UGASHIK A-2	57 0 52 156 36 7	S 37S 46W 3
272-96-10050	UGASHIK A-2	57 6 45 156 29 22	S 35S 45W34
		57 6 34 156 29 57	S 35S 45W34
272-96-10100	UGASHIK A-2	57 6 59 156 29 21	S 35S 45W34
		57 8 55 156 32 54	S 35S 45W20
272-96-10150	UGASHIK A-2	57 7 29 156 27 57	S 35S 45W26
		57 7 31 156 28 17	S 35S 45W26
272-96-10150-0010	UGASHIK A-2	57 7 30 156 28 33	S 35S 45W26

Stream/Lake	Map Sheet	Lat./Long.	Legal
272-72-10170 Yantarni Creek	SUTWIK ISLAND D-4	56 51 26 157 11 2 56 57 19 157 18 6	S 38S 50W25 S 37S 50W30
272-72-10170-2007 Misery Creek	SUTWIK ISLAND D-4	56 51 57 157 11 19 56 53 14 157 12 45	S 38S 50W26 S 38S 50W15
272-72-10170-2012 Home Creek	SUTWIK ISLAND D-4	56 52 21 157 10 41 56 53 39 157 10 2	S 38S 50W24 S 38S 50W13
272-30-10400	SUTWIK ISLAND D-4	56 52 41 157 3 25 56 55 21 157 9 5	S 38S 49W22 S 38S 49W 6
272-80-10500	SUTWIK ISLAND D-4	56 53 9 157 2 50 56 56 1 157 4 55	S 38S 49W14 S 37S 49W33
272-80-10500-2008	SUTWIK ISLAND D-4	56 54 44 157 4 19 56 55 11 157 4 30	S 38S 49W10 S 38S 49W 3
272-80-10500-2011	SUTWIK ISLAND D-4	56 54 53 157 5 3 56 55 34 157 6 56	S 38S 49W 4 S 38S 49W 5
272-80-10600	SUTWIK ISLAND D-4	56 53 13 157 2 7 56 57 29 157 4 0	S 38S 49W14 S 37S 49W22
272-80-10600-2006	SUTWIK ISLAND D-4	56 55 6 157 1 29 56 55 37 157 2 4	S 38S 49W 1 S 38S 49W 2
272-80-10900	SUTWIK ISLAND D-3	56 58 55 156 57 13 56 59 43 156 58 25	S 37S 48W17 S 37S 48W 8
272-80-11000	SUTWIK ISLAND D-3	56 58 2 156 55 17 57 0 0 156 57 8	S 37S 48W22 S 37S 48W 8
272-80-11100	SUTWIK ISLAND D-3	56 58 0 156 55 11 56 58 32 156 53 44	S 37S 48W22 S 37S 48W14
272-80-11200	SUTWIK ISLAND D-3	56 58 2 156 53 10 56 59 43 156 53 0	S 37S 48W23 S 37S 48W11
272-90-10100	SUTWIK ISLAND D-3	56 56 4 156 47 31 56 57 4 156 49 23	S 37S 47W33 S 37S 47W30
272-90-10200	SUTWIK ISLAND D-3	56 57 50 156 47 22 56 57 53 156 50 8	S 37S 47W21 S 37S 47W19
272-90-10250	UGASHIK A-3	57 2 0 156 46 27 57 2 34 156 50 16	S 36S 47W36 S 36S 47W28
272-90-10300	UGASHIK A-3	57 2 4 156 46 26 57 2 31 156 47 21	S 36S 47W25 S 36S 47W26

Stream/Lake	Map Sheet	Lat./Long.	Legal
272-70-10030-2001-3007	SUTWIK ISLAND D-5	56 50 36 157 29 47 56 50 35 157 30 4	S 38S 52W36 S 38S 52W35
272-70-10030-2001-3011	SUTWIK ISLAND D-5	56 50 56 157 30 57 56 50 50 157 31 25	S 38S 52W35 S 38S 52W35
272-70-10030-2001-3012	SUTWIK ISLAND D-5	56 51 6 157 31 11 56 51 19 157 30 59	S 38S 52W35 S 38S 52W35
272-70-10030-2001-3015	SUTWIK ISLAND D-5	56 51 16 157 31 33 56 51 8 157 31 54	S 38S 52W35 S 38S 52W34
272-70-10030-2001-3016	SUTWIK ISLAND D-5	56 51 37 157 32 2 56 51 48 157 31 52	S 38S 52W27 S 38S 52W27
272-70-10030-2001-3020	SUTWIK ISLAND D-5	56 51 52 157 32 33 56 52 7 157 32 17	S 38S 52W27 S 38S 52W27
272-70-10030-2001-3022	SUTWIK ISLAND D-5	56 52 5 157 32 52 56 52 2 157 33 10	S 38S 52W27 S 38S 52W27
272-70-10030-2018	SUTWIK ISLAND D-5	56 52 44 157 25 6 56 53 15 157 24 10	S 38S 51W21 S 38S 51W16
272-70-10030-2022	SUTWIK ISLAND D-5	56 53 37 157 25 14 56 53 43 157 23 59	S 38S 51W16 S 38S 51W16
272-70-10030-2022-3003	SUTWIK ISLAND D-5	56 53 45 157 25 9 56 53 58 157 25 17	S 38S 51W16 S 38S 51W16
272-70-10030-2030	SUTWIK ISLAND D-5	56 54 21 157 27 7 56 54 51 157 26 38	S 38S 51W 7 S 38S 51W 8
272-70-10030-2038	SUTWIK ISLAND D-5	56 56 28 157 28 48 56 56 37 157 28 25	S 37S 52W36 S 37S 51W30
272-70-10030-2041	SUTWIK ISLAND D-5	56 56 28 157 28 47 56 56 54 157 28 38	S 37S 52W36 S 37S 52W25
272-70-10040 Northeast Creek	SUTWIK ISLAND D-5	56 51 50 157 24 49 56 55 46 157 20 47	S 38S 51W28 S 37S 51W35
272-70-10040-2008 Mountain Creek	SUTWIK ISLAND D-5	56 52 57 157 23 38 56 52 46 157 20 41	S 38S 51W22 S 38S 51W23
272-70-10040-2008-3005	SUTWIK ISLAND D-5	56 53 6 157 23 6 56 53 58 157 20 58	S 38S 51W22 S 38S 51W14
272-70-10040-2021	SUTWIK ISLAND D-5	56 55 18 157 21 28 56 57 36 157 23 18	S 38S 51W 2 S 37S 51W22

Stream/Lake	Map Sheet	Lat./Long.	Legal
272-60-10080-2045	SUTWIK ISLAND D-6	56 47 41 157 42 4 56 47 29 157 44 57	S 39S 53W22 S 39S 53W20
272-60-10080-2052	SUTWIK ISLAND D-6	56 48 4 157 43 56 56 48 52 157 48 3	S 39S 53W16 S 39S 54W12
272-60-10080-2052-3008	SUTWIK ISLAND D-6	56 48 37 157 46 16 56 48 53 157 46 31	S 39S 53W18 S 39S 53W 7
272-60-10080-2057 Albert Johnson Creek	SUTWIK ISLAND D-6	56 47 40 157 45 19 56 47 10 157 50 15	S 39S 53W20 S 39S 54W23
272-60-10080-2057-3015	SUTWIK ISLAND D-6	56 46 49 157 48 54 56 46 39 157 53 21	S 39S 54W25 S 39S 54W28
272-60-10090	SUTWIK ISLAND D-5	56 45 44 157 26 49 56 50 13 157 31 34	S 39S 51W32 S 39S 52W 2
272-60-10090-2007	SUTWIK ISLAND D-5	56 47 3 157 28 19 56 46 52 157 28 22	S 39S 51W19 S 39S 51W30
272-60-10090-2010	SUTWIK ISLAND D-5	56 47 7 157 28 37 56 47 29 157 28 40	S 39S 52W24 S 39S 52W24
272-60-10090-2013	SUTWIK ISLAND D-5	56 47 15 157 29 40 56 47 7 157 29 51	S 39S 52W24 S 39S 52W24
272-60-10090-2014	SUTWIK ISLAND D-5	56 47 21 157 29 39 56 47 42 157 29 49	S 39S 52W24 S 39S 52W24
272-60-10090-2017	SUTWIK ISLAND D-5	56 47 33 157 30 17 56 47 22 157 30 37	S 39S 52W23 S 39S 52W23
272-60-10090-2021	SUTWIK ISLAND D-5	56 47 51 157 30 55 56 47 35 157 31 22	S 39S 52W23 S 39S 52W23
272-60-10090-2031	SUTWIK ISLAND D-5	56 49 19 157 31 29 56 49 36 157 32 36	S 39S 52W11 S 39S 52W10
272-70-10030 Main Creek	SUTWIK ISLAND D-5	56 50 37 157 27 48 56 56 29 157 29 59	S 38S 51W31 S 37S 52W36
272-70-10030-2001 West Creek	SUTWIK ISLAND D-5	56 50 34 157 27 56 56 52 33 157 33 37	S 38S 51W31 S 38S 52W21
272-70-10030-2001-3001	SUTWIK ISLAND D-5	56 50 32 157 28 9 56 50 15 157 28 41	S 38S 51W31 S 39S 52W 1
272-70-10030-2001-3004	SUTWIK ISLAND D-5	56 50 36 157 28 30 56 50 49 157 28 52	S 38S 52W36 S 38S 52W36

Stream/Lake	Map Sheet	Lat./Long.	Legal
272-50-11500	SUTWIK ISLAND C-6	56 38 18 157 42 35	S 41S 53W18
		56 41 5 157 40 42	S 40S 53W26
272-60-10010	SUTWIK ISLAND C-5	56 41 42 157 33 46	S 40S 52W28
Wolverine Creek		56 39 55 157 36 1	S 41S 53W 2
272-60-10060	SUTWIK ISLAND C-5	56 43 26 157 35 54	S 40S 52W17
Black Creek	SUTWIK ISLAND C-6	56 43 32 157 40 46	S 40S 53W14
272-60-10080	SUTWIK ISLAND D-5	56 45 50 157 29 34	S 39S 52W36
Aniakchak River	CHIGNIK D-1	56 54 45 158 5 28	S 38S 55W 7
272-60-10080-0010	CHIGNIK D-1	56 55 40 158 6 3	S 38S 55W 6
Surprise Lake			
272-60-10080-2006	SUTWIK ISLAND D-5	56 46 6 157 32 42	S 39S 52W34
		56 46 2 157 33 36	S 39S 52W33
272-60-10080-2010	SUTWIK ISLAND D-5	56 45 52 157 34 11	S 39S 52W33
		56 46 14 157 34 10	S 39S 52W28
272-60-10080-2018	SUTWIK ISLAND D-5	56 47 2 157 35 23	S 39S 52W29
		56 47 14 157 35 3	S 39S 52W20
272-60-10080-2020	SUTWIK ISLAND D-5	56 47 5 157 35 28	S 39S 52W20
		56 47 24 157 35 20	S 39S 52W20
272-60-10080-2026	SUTWIK ISLAND D-5	56 47 37 157 36 36	S 39S 52W19
		56 47 58 157 36 26	S 39S 52W18
272-60-10080-2027	SUTWIK ISLAND D-5	56 47 26 157 37 11	S 39S 52W19
		56 47 4 157 39 32	S 39S 53W23
272-60-10080-2034	SUTWIK ISLAND D-5	56 47 45 157 38 40	S 39S 53W24
		56 48 54 157 38 16	S 39S 53W12
272-60-10080-2034-3005	SUTWIK ISLAND D-5	56 48 8 157 38 49	S 39S 53W13
		56 49 5 157 38 34	S 39S 53W12
272-60-10080-2038	SUTWIK ISLAND D-5	56 48 3 157 39 16	S 39S 53W13
North Fork Aniakchak River	SUTWIK ISLAND D-6	56 52 30 157 40 10	S 38S 53W23
272-60-10080-2038-3012	SUTWIK ISLAND D-5	56 49 34 157 39 17	S 39S 53W12
		56 49 38 157 38 24	S 39S 53W12
272-60-10080-2038-3018	SUTWIK ISLAND D-6	56 51 20 157 41 4	S 38S 53W34
		56 52 14 157 43 48	S 38S 53W28
272-60-10080-2042	SUTWIK ISLAND D-6	56 48 4 157 41 13	S 39S 53W15
Mystery Creek		56 49 10 157 43 45	S 39S 53W 9

Stream/Lake	Map Sheet	Lat./Long.	Legal
272-50-10100	SUTWIK ISLAND C-6	56 31 46 157 49 46 56 30 40 157 55 2	S 42S 54W20 S 42S 55W26
272-50-10100-2006	SUTWIK ISLAND C-6	56 31 21 157 52 36 56 32 4 157 55 25	S 42S 55W25 S 42S 55W22
272-50-10100-2003	SUTWIK ISLAND C-6	56 31 6 157 53 18 56 31 23 157 54 9	S 42S 55W25 S 42S 55W26
272-50-10150	SUTWIK ISLAND C-6	56 33 54 157 53 28 56 33 34 157 53 46	S 42S 55W12 S 42S 55W11
272-50-10200	SUTWIK ISLAND C-6	56 33 24 157 58 10 56 32 24 157 57 16	S 42S 55W 9 S 42S 55W16
272-50-10400	CHIGNIK C-1	56 32 3 158 8 3 56 32 1 158 9 26	S 42S 56W20 S 42S 56W19
272-50-10500	CHIGNIK C-1	56 33 14 158 7 34 56 33 21 158 10 49	S 42S 56W 9 S 42S 56W 7
272-50-10600	CHIGNIK C-1	56 34 21 158 5 11 56 34 53 158 7 28	S 42S 56W 3 S 42S 56W 4
272-50-10700	CHIGNIK C-1	56 35 29 158 2 50 56 36 1 158 6 11	S 41S 56W36 S 41S 56W27
272-50-10770	CHIGNIK C-1	56 36 11 158 1 9 56 37 25 158 5 7	S 41S 55W30 S 41S 56W22
272-50-10800	CHIGNIK C-1	56 36 21 158 0 14 56 39 3 158 1 59	S 41S 55W30 S 41S 56W12
272-50-11000	SUTWIK ISLAND C-6	56 38 18 157 55 47 56 38 43 157 57 27	S 41S 55W15 S 41S 55W 9
272-50-11110	SUTWIK ISLAND C-6	56 38 50 157 53 17 56 39 26 157 54 43	S 41S 55W12 S 41S 55W 2
272-50-11200	SUTWIK ISLAND C-6	56 39 20 157 49 57 56 40 17 157 51 29	S 41S 54W 5 S 40S 54W34
272-50-11400	SUTWIK ISLAND C-6	56 40 37 157 44 10 56 41 6 157 45 12	S 40S 53W33 S 40S 53W29
272-50-11400-2006	SUTWIK ISLAND C-6	56 41 7 157 45 12 56 43 1 157 44 14	S 40S 53W29 S 40S 53W17
272-50-11400-2011	SUTWIK ISLAND C-6	56 41 6 157 45 13 56 44 36 157 49 8	S 40S 53W29 S 40S 54W 2

Stream/Lake	Map Sheet	Lat./Long.	Legal
271-10-10310-2084-3051-4011	CHIGNIK B-3	56 26 59 158 41 47	S 43S 60W23
		56 27 37 158 41 4	S 43S 60W14
271-10-10310-2097	CHIGNIK B-4	56 27 7 159 3 12	S 43S 62W16
		56 25 32 159 8 39	S 43S 63W26
271-10-10310-2104	CHIGNIK B-4	56 28 49 159 3 44	S 43S 62W 9
	CHIGNIK C-3	56 33 24 158 58 46	S 42S 62W12
271-10-10310-2104-3003	CHIGNIK B-4	56 29 1 159 4 14	S 43S 62W 5
		56 27 40 159 10 24	S 43S 63W15
271-10-10310-2104-3011	CHIGNIK C-4	56 30 9 159 4 59	S 42S 62W32
		56 30 59 159 7 28	S 42S 63W25
271-10-10400	CHIGNIK B-2	56 21 45 158 30 6	S 44S 59W24
Alfred Creek		56 22 6 158 33 45	S 44S 59W15
271-10-10500	CHIGNIK B-2	56 22 51 158 30 7	S 44S 59W12
		56 22 58 158 33 14	S 44S 59W10
271-10-10600	CHIGNIK B-2	56 24 8 158 27 40	S 44S 53W 5
Through Creek		56 23 55 158 33 8	S 44S 59W 3
272-20-10050	CHIGNIK B-2	56 25 5 158 26 30	S 43S 58W33
		56 25 4 158 30 19	S 43S 59W36
272-20-10100	CHIGNIK B-2	56 25 31 158 25 57	S 43S 58W28
		56 25 56 158 30 14	S 43S 59W25
272-20-10220	CHIGNIK B-2	56 26 38 158 24 59	S 43S 58W21
Neketa Creek		56 26 38 158 27 49	S 43S 58W20
272-20-10400	CHIGNIK B-2	56 26 56 158 24 39	S 43S 58W22
		56 29 29 158 31 7	S 43S 59W 1
272-20-10500	CHIGNIK B-2	56 27 27 158 23 40	S 43S 53W15
		56 28 24 158 25 39	S 43S 58W 9
272-20-10600	CHIGNIK B-2	56 28 49 158 20 13	S 43S 57W 7
	CHIGNIK C-1	56 30 55 158 19 6	S 42S 57W30
272-30-10200	CHIGNIK C-1	56 30 7 158 8 49	S 42S 56W32
		56 32 45 158 14 31	S 42S 57W15
272-30-10200-2019	CHIGNIK C-1	56 31 45 158 12 56	S 42S 57W23
		56 31 25 158 13 44	S 42S 57W26
272-40-10010	SUTWIK ISLAND B-6	56 20 43 157 49 8	S 44S 54W29
		56 19 56 157 50 41	S 44S 54W31

Stream/Lake	Map Sheet	Lat./Long.	Legal
271-10-10310-2063-3066	CHIGNIK A-4	56 12 57 159 4 19 56 12 11 159 4 29	S 46S 63W11 S 46S 63W14
271-10-10310-2068	CHIGNIK B-3	56 23 28 158 56 4 56 20 9 158 43 44	S 44S 61W 8 S 44S 60W33
271-10-10310-2068-3010	CHIGNIK B-3	56 22 58 158 53 15 56 20 56 158 51 13	S 44S 61W 9 S 44S 61W26
271-10-10310-2084 Alec River	CHIGNIK B-3	56 27 35 158 56 1 56 26 12 158 40 59	S 43S 61W17 S 43S 60W26
271-10-10310-2084-3013 Milk Creek	CHIGNIK B-3	56 26 57 158 52 35 56 28 53 158 51 41	S 43S 61W22 S 43S 61W 3
271-10-10310-2084-3013-4011	CHIGNIK B-3	56 27 59 158 51 56 56 28 20 158 50 49	S 43S 61W10 S 43S 61W11
271-10-10310-2084-3014 Fan Creek	CHIGNIK B-3	56 26 52 158 52 20 56 21 37 158 41 44	S 43S 61W22 S 44S 60W23
271-10-10310-2084-3029 Cathedral Creek	CHIGNIK B-3	56 26 4 158 46 14 56 27 4 158 45 56	S 43S 60W29 S 43S 60W20
271-10-10310-2084-3034 Boulevard Creek	CHIGNIK B-3	56 26 10 158 45 7 56 22 52 158 40 50	S 43S 60W28 S 44S 60W11
271-10-10310-2084-3034-4013	CHIGNIK B-3	56 24 8 158 44 15 56 24 12 158 41 29	S 44S 60W 4 S 44S 60W 2
271-10-10310-2084-3038	CHIGNIK B-3	56 26 13 158 44 28 56 25 58 158 43 34	S 43S 60W28 S 43S 60W27
271-10-10310-2084-3043	CHIGNIK B-3	56 26 19 158 43 43 56 26 30 158 43 21	S 43S 60W21 S 43S 60W22
271-10-10310-2084-3046 Conglomerate Creek	CHIGNIK B-3	56 26 17 158 42 55 56 25 57 158 41 4	S 43S 60W22 S 43S 60W26
271-10-10310-2084-3051 Broad Creek	CHIGNIK B-3 CHIGNIK B-2	56 26 27 158 42 45 56 27 58 158 38 36	S 43S 60W22 S 43S 59W18
271-10-10310-2084-3051-4002	CHIGNIK B-3	56 26 31 158 42 40 56 26 42 158 40 35	S 43S 60W22 S 43S 60W23
271-10-10310-2084-3051-4002-5009	CHIGNIK B-3	56 26 31 158 41 38 56 26 55 158 40 50	S 43S 60W23 S 43S 60W23
271-10-10310-2084-3051-4006	CHIGNIK B-3	56 26 38 158 42 3 56 26 50 158 41 51	S 43S 60W23 S 43S 60W23

Stream/Lake	Map Sheet	Lat./Long.	Legal
271-10-10200	CHIGNIK B-2	56 15 18 158 31 40	S 45S 59W29
		56 15 18 158 27 53	S 45S 59W27
271-10-10300	CHIGNIK B-2	56 15 48 158 37 26	S 45S 60W27
	CHIGNIK A-2	56 13 18 158 35 51	S 46S 60W 2
271-10-10310	CHIGNIK B-2	56 16 46 158 38 17	S 45S 60W15
Chignik River	CHIGNIK C-3	56 30 44 158 58 45	S 42S 62W25
271-10-10310-0010	CHIGNIK A-3	56 14 35 158 48 22	S 45S 61W33
271-10-10310-0020	CHIGNIK B-3	56 26 55 158 58 7	S 43S 62W24
271-10-10310-2009	CHIGNIK B-3	56 15 46 158 42 1	S 45S 60W30
	CHIGNIK A-3	56 14 8 158 42 35	S 45S 60W31
271-10-10310-2012	CHIGNIK B-3	56 15 34 158 43 32	S 45S 61W25
		56 16 19 158 43 49	S 45S 61W24
271-10-10310-2019	CHIGNIK A-3	56 14 3 158 47 50	S 46S 61W 3
		56 12 41 158 44 43	S 46S 61W12
271-10-10310-2021	CHIGNIK A-3	56 13 51 158 48 33	S 46S 61W 4
		56 10 45 158 53 53	S 46S 62W24
271-10-10310-2021-3005	CHIGNIK A-3	56 13 12 158 48 20	S 46S 61W 9
		56 11 11 158 48 43	S 46S 61W21
271-10-10310-2030	CHIGNIK B-3	56 16 38 158 51 21	S 45S 61W19
		56 17 7 158 48 43	S 45S 61W16
271-10-10310-2047	CHIGNIK B-3	56 19 38 158 55 3	S 44S 61W32
	CHIGNIK B-4	56 17 2 159 0 21	S 45S 62W17
271-10-10310-2047-3028	CHIGNIK B-4	56 18 33 159 2 22	S 45S 63W 1
		56 17 25 159 2 57	S 45S 63W13
271-10-10310-2063	CHIGNIK B-3	56 22 25 158 55 21	S 44S 61W17
	CHIGNIK A-4	56 12 29 159 2 50	S 46S 63W12
271-10-10310-2063-3023	CHIGNIK B-4	56 22 16 159 4 20	S 44S 62W17
		56 19 13 159 4 30	S 45S 63W 2
271-10-10310-2063-3024	CHIGNIK B-4	56 22 5 159 4 42	S 44S 62W17
		56 19 18 159 7 49	S 45S 63W 4
271-10-10310-2063-3055	CHIGNIK A-4	56 14 53 159 5 35	S 45S 63W34
		56 14 8 159 4 51	S 45S 63W35

Stream/Lake	Map Sheet	Lat./Long.	Legal
262-35-10020	UGASHIK B-1	57 25 40 156 18 34	S 32S 43W 8
Des Moines Creek	UGASHIK B-2	57 28 34 156 21 29	S 31S 44W25
262-35-10020-2005	UGASHIK B-1	57 25 58 156 19 15	S 32S 43W 7
	UGASHIK B-2	57 26 42 156 24 0	S 32S 44W 3
262-35-10030	UGASHIK B-2	57 24 12 156 21 13	S 32S 44W24
Pass Creek		57 24 49 156 25 16	S 32S 44W16
262-35-10040	UGASHIK B-2	57 22 18 156 24 31	S 32S 44W34
Short Creek		57 23 14 156 28 27	S 32S 44W30
262-35-10045	UGASHIK B-2	57 20 49 156 27 35	S 33S 45W11
		57 22 0 156 31 5	S 32S 45W36
262-35-10050	UGASHIK B-2	57 19 53 156 30 49	S 33S 45W16
		57 20 2 156 32 47	S 33S 45W17
262-35-10070	UGASHIK B-2	57 18 45 156 32 23	S 33S 45W20
Alai Creek		57 19 55 156 35 36	S 33S 46W13
262-35-10075	UGASHIK B-2	57 18 5 156 32 50	S 33S 45W29
		57 17 22 156 35 52	S 33S 46W36
262-35-10080	UGASHIK B-2	57 17 30 156 33 8	S 33S 45W32
		57 16 27 156 35 16	S 34S 45W 6
262-35-10080-2003	UGASHIK B-2	57 17 10 156 33 53	S 33S 45W32
		57 15 59 156 34 40	S 34S 45W 6
262-35-10090	UGASHIK B-2	57 17 5 156 32 35	S 33S 45W32
		57 16 27 156 33 28	S 34S 45W 5
262-35-10090-2003	UGASHIK B-2	57 17 3 156 32 53	S 33S 45W32
		57 16 21 156 33 9	S 34S 45W 5
262-35-10100	UGASHIK B-2	57 15 13 156 22 15	S 34S 44W 9
		57 16 23 156 24 15	S 34S 44W 5
262-35-10110	UGASHIK B-2	57 15 6 156 22 52	S 34S 44W 8
		57 15 19 156 25 28	S 34S 44W 7
271-10-10030	CHIGNIK B-1	56 17 56 158 14 46	S 45S 57W 7
		56 16 51 158 16 39	S 45S 58W13
271-10-10100	CHIGNIK B-2	56 16 26 158 20 25	S 45S 58W21
		56 16 7 158 21 9	S 45S 58W21
271-10-10190	CHIGNIK B-2	56 16 22 158 33 21	S 45S 59W19
		56 16 30 158 31 12	S 45S 59W20

Stream/Lake	Map Sheet	Lat./Long.	Legal
262-70-10020-2010	KARLUK D-5	57 47 54 155 29 10	S 28S 38W 3
		57 47 4 155 27 25	S 28S 38W12
262-70-10025	KARLUK D-5	57 46 52 155 36 26	S 28S 39W12
		57 48 26 155 39 40	S 27S 39W34
262-70-10030	KARLUK C-4	57 44 20 155 37 10	S 28S 39W25
	KARLUK D-6	57 46 7 155 40 59	S 28S 39W16
262-70-10030-2007	KARLUK C-4	57 44 49 155 37 23	S 28S 39W23
	KARLUK C-6	57 43 55 155 42 9	S 28S 39W29
262-70-10040	KARLUK C-4	57 42 25 155 37 56	S 29S 39W 4
	KARLUK C-6	57 41 53 155 42 25	S 29S 40W12
262-70-10050	KARLUK C-4	57 41 24 155 36 47	S 29S 39W10
		57 40 56 155 37 59	S 29S 39W16
262-70-10050-2001	KARLUK C-4	57 41 13 155 37 1	S 29S 39W 9
		57 40 46 155 37 25	S 29S 39W16
262-75-10010	KARLUK C-6	57 38 47 155 41 46	S 29S 40W25
Oil Creek		57 42 4 155 45 19	S 29S 40W 3
262-75-10020	KARLUK C-6	57 38 31 155 46 18	S 29S 40W27
Rex Creek		57 40 3 155 49 11	S 29S 40W20
262-75-10020-2005	KARLUK C-6	57 39 36 155 48 58	S 29S 40W20
South Fork Rex Creek		57 39 3 155 49 46	S 29S 40W29
262-75-10020-2007	KARLUK C-6	57 39 41 155 49 2	S 29S 40W20
North Fork Rex Creek		57 40 4 155 50 4	S 29S 40W19
262-80-10010	KARLUK C-6	57 34 41 155 49 30	S 30S 40W20
Jute Creek		57 36 27 155 49 28	S 30S 40W 8
262-80-10012	KARLUK C-6	57 34 12 155 50 33	S 30S 40W19
		57 35 21 155 52 49	S 30S 41W13
262-80-10020	UGASHIK C-1	57 34 12 156 1 28	S 30S 42W24
Kanatak Creek		57 34 19 156 3 55	S 30S 42W23
262-80-10020-2002	UGASHIK C-1	57 34 15 156 1 57	S 30S 42W24
Little Kanatak Creek		57 35 20 156 0 45	S 30S 41W18
262-85-10010	UGASHIK B-1	57 28 27 156 12 30	S 31S 43W26
Big Creek	UGASHIK C-1	57 31 48 156 18 58	S 31S 43W 6
262-85-10010-2006	UGASHIK C-1	57 30 45 156 15 48	S 31S 43W 9
		57 31 55 156 14 1	S 31S 43W 3

Stream/Lake	Map Sheet	Lat./Long.	Legal
262-60-10006	MT KATMAI A-3	58 1 57 154 55 14	S 25S 34W 7
		58 8 2 154 52 55	S 23S 34W32
262-60-10008	MT KATMAI A-3	58 1 50 154 56 35	S 25S 34W18
Soluka Creek		58 6 49 154 53 1	S 24S 34W 8
262-60-10010	MT KATMAI A-3	58 1 53 154 57 6	S 25S 35W12
Katmai River		58 3 35 154 59 10	S 24S 35W34
262-60-10020	MT KATMAI A-4	58 1 3 155 2 14	S 25S 35W16
Alagogshak Creek		58 2 22 155 14 24	S 25S 36W 8
262-60-10020-2007	MT KATMAI A-4	58 1 18 155 5 48	S 25S 35W18
		58 1 1 155 5 56	S 25S 35W18
262-60-10020-2008	MT KATMAI A-4	58 1 21 155 6 14	S 25S 35W18
		58 1 45 155 9 2	S 25S 36W14
262-60-10020-2015	MT KATMAI A-4	58 1 37 155 13 20	S 25S 36W17
		58 1 10 155 14 40	S 25S 36W18
262-60-10030	KARLUK D-4	57 56 59 155 6 16	S 26S 35W 7
		57 58 18 155 10 6	S 26S 36W 3
262-60-10030-2006	KARLUK D-4	57 57 48 155 8 52	S 26S 36W 2
		57 58 50 155 9 42	S 25S 36W34
262-60-10040	KARLUK D-4	57 56 57 155 7 35	S 26S 36W12
		57 57 28 155 12 46	S 26S 36W 9
262-60-10040-2005	KARLUK D-4	57 56 56 155 11 25	S 26S 36W 9
		57 56 56 155 13 5	S 26S 36W 8
262-65-10010	KARLUK D-5	57 49 34 155 20 14	S 27S 37W27
		57 51 3 155 20 11	S 27S 37W15
262-65-10020	KARLUK D-5	57 47 30 155 21 39	S 28S 37W 4
		57 48 48 155 26 6	S 27S 38W36
262-65-10030	KARLUK D-4	57 46 38 155 19 44	S 28S 37W10
	KARLUK D-5	57 46 52 155 24 25	S 28S 37W 7
262-65-10040	KARLUK D-4	57 52 29 155 14 43	S 27S 36W 6
		57 54 19 155 18 43	S 26S 37W26
262-70-10010	KARLUK D-5	57 45 20 155 29 9	S 28S 38W22
Helen Creek		57 45 48 155 24 13	S 28S 37W17
262-70-10020	KARLUK D-5	57 47 5 155 32 17	S 28S 38W 9
Portage Creek		57 48 3 155 26 44	S 27S 38W36

Stream/Lake	Map Sheet	Lat./Long.	Legal
262-30-10010-0020	MT KATMAI A-1	58 14 57 154 15 48	S 22S 31W24
262-30-10010-2006	MT KATMAI A-1	58 14 52 154 14 41	S 22S 30W30
		58 14 52 154 17 57	S 22S 31W26
262-30-10010-2006-0010	MT KATMAI A-1	58 14 55 154 14 18	S 22S 30W30
262-30-10010-2006-3005	MT KATMAI A-1	58 14 54 154 16 54	S 22S 31W25
		58 14 18 154 17 31	S 22S 31W26
262-35-10010	MT KATMAI A-1	58 11 40 154 18 4	S 23S 31W11
		58 12 2 154 18 21	S 23S 31W11
262-35-10010-0010	MT KATMAI A-1	58 12 18 154 18 44	S 23S 31W11
262-40-10010	MT KATMAI A-2	58 9 32 154 20 4	S 23S 31W27
		58 10 8 154 21 39	S 23S 31W21
262-40-10020	MT KATMAI A-2	58 8 7 154 20 5	S 23S 31W34
		58 8 55 154 22 58	S 23S 31W29
262-45-10010	MT KATMAI A-2	58 11 4 154 26 44	S 23S 32W13
		58 12 48 154 22 37	S 23S 31W 5
262-45-10010-2008	MT KATMAI A-2	58 12 13 154 22 59	S 23S 31W 8
		58 11 58 154 22 19	S 23S 31W 8
262-45-10015	MT KATMAI A-2	58 12 12 154 28 38	S 23S 32W11
		58 12 22 154 28 7	S 23S 32W 2
262-45-10020	MT KATMAI A-2	58 11 56 154 29 48	S 23S 32W10
		58 12 3 154 30 26	S 23S 32W10
262-45-10040	MT KATMAI A-2	58 9 49 154 27 51	S 23S 32W23
		58 9 41 154 28 59	S 23S 32W27
262-50-10010	MT KATMAI A-2	58 7 42 154 36 0	S 24S 33W 1
		58 8 43 154 35 51	S 23S 33W36
262-55-10010	MT KATMAI A-3	58 4 0 154 40 31	S 24S 33W28
		58 4 48 154 42 55	S 24S 33W20
262-55-10050	MT KATMAI A-3	58 0 54 154 43 43	S 25S 33W21
		58 1 8 154 46 11	S 25S 33W18
262-55-10050-2004	MT KATMAI A-3	58 1 1 154 44 1	S 25S 33W17
		58 1 25 154 44 28	S 25S 33W17

Stream/Lake	Map Sheet	Lat./Long.	Legal
315-11-10200	CHIGNIK A-8	56 8 4 160 26 58	S 47S 72W 2
	PORT MOLLER D-1	55 56 26 160 6 35	S 49S 70W16
315-11-10200-0010	PORT MOLLER D-1	55 59 17 160 12 48	S 48S 70W33
315-11-10200-2009	CHIGNIK A-8	56 10 2 160 25 25	S 46S 72W25
	CHIGNIK A-7	56 7 37 160 12 42	S 47S 70W 9
315-11-10200-2110	PORT MOLLER D-1	55 58 35 160 12 12	S 48S 70W33
		55 55 51 160 11 57	S 49S 71W23
315-12-10100	CHIGNIK A-8	56 14 41 160 23 5	S 45S 71W32
	CHIGNIK A-6	56 4 41 159 40 13	S 47S 67W25
315-12-10100-0010	CHIGNIK A-6	56 9 1 159 56 40	S 46S 68W31
315-12-10100-2060	CHIGNIK A-6	56 7 10 159 50 0	S 47S 68W11
		56 6 25 159 47 43	S 47S 67W18
315-12-10100-2060-3006	CHIGNIK A-6	56 6 54 159 49 31	S 47S 68W13
		56 5 54 159 49 50	S 47S 63W23
316-10-10070	CHIGNIK B-7	56 25 38 160 2 15	S 43S 68W30
	CHIGNIK B-6	56 19 48 159 57 29	S 44S 68W34
316-10-10100	CHIGNIK B-7	56 26 25 160 0 43	S 43S 68W20
	CHIGNIK B-6	56 22 30 159 54 1	S 44S 68W13
316-10-10600	CHIGNIK B-6	56 30 0 159 53 53	S 42S 68W36
		56 24 35 159 54 1	S 43S 68W36
316-20-10100	CHIGNIK C-6	56 33 43 159 45 30	S 42S 67W12
	CHIGNIK B-6	56 28 1 159 42 12	S 43S 66W 8
316-20-10100-0010	CHIGNIK B-6	56 28 11 159 44 13	S 43S 66W 7
316-20-10100-0020	CHIGNIK B-6	56 27 41 159 41 16	S 43S 66W16
316-20-10100-2024	CHIGNIK B-6	56 27 36 159 44 59	S 43S 67W13
		56 26 45 159 44 52	S 43S 67W24
316-20-10310	CHIGNIK C-5	56 36 48 159 34 8	S 41S 65W19
	CHIGNIK B-5	56 28 15 159 35 55	S 43S 66W12
316-20-10310-0010	CHIGNIK C-5	56 35 25 159 38 25	S 41S 66W34

Stream/Lake	Map Sheet	Lat./Long.	Legal
314-20-10600-2008	PORT MOLLER C-2	55 42 45 160 38 13	S 52S 74W 1
		55 41 59 160 37 15	S 52S 73W 7
314-20-10600-2016	PORT MOLLER C-2	55 42 9 160 36 54	S 52S 73W 6
		55 41 28 160 36 58	S 52S 73W 7
314-20-10700	PORT MOLLER C-2	55 44 31 160 39 21	S 51S 74W25
Lawrence Creek		55 44 40 160 35 49	S 51S 73W20
314-20-10700-2015	PORT MOLLER C-2	55 44 51 160 36 30	S 51S 73W19
	PORT MOLLER D-2	55 45 25 160 35 7	S 51S 73W20
314-20-10900	PORT MOLLER D-3	55 50 43 160 45 39	S 50S 74W18
Coal Creek	PORT MOLLER D-2	55 47 41 160 36 37	S 51S 73W 6
314-30-10400	PORT MOLLER D-2	55 47 16 160 27 37	S 51S 72W 6
		55 45 4 160 28 51	S 51S 73W24
314-30-10400-2006	PORT MOLLER D-2	55 46 2 160 28 31	S 51S 72W18
		55 45 44 160 29 11	S 51S 73W13
314-30-10500	PORT MOLLER D-2	55 47 7 160 26 51	S 51S 72W 8
		55 45 30 160 24 49	S 51S 72W16
314-30-10500-2005	PORT MOLLER D-2	55 45 54 160 24 59	S 51S 72W16
		55 45 37 160 24 3	S 51S 72W15
314-30-10700	PORT MOLLER D-2	55 46 39 160 20 40	S 51S 72W12
	PORT MOLLER D-1	55 45 33 160 19 32	S 51S 71W18
314-30-10900	PORT MOLLER D-1	55 48 2 160 17 21	S 51S 71W 5
		55 48 6 160 15 23	S 50S 71W33
314-30-10950	PORT MOLLER D-1	55 48 13 160 17 16	S 50S 71W32
		55 48 19 160 16 28	S 50S 71W33
314-30-11000	PORT MOLLER D-1	55 50 14 160 13 3	S 50S 71W23
		55 50 24 160 11 34	S 50S 71W24
314-30-11100	PORT MOLLER D-1	55 50 33 160 13 28	S 50S 71W22
		55 50 50 160 12 42	S 50S 71W14
314-30-11200	PORT MOLLER D-1	55 50 37 160 13 52	S 50S 71W22
		55 51 21 160 12 33	S 50S 71W14
315-10-10200	CHIGNIK A-8	56 2 57 160 29 43	S 48S 72W 3
		56 0 0 160 25 57	S 48S 72W25
315-10-10300	CHIGNIK A-8	56 5 54 160 28 8	S 47S 72W23
	PORT MOLLER D-1	55 57 6 160 19 18	S 49S 71W 7

Stream/Lake	Map Sheet	Lat./Long.	Legal
313-30-10140-2013-3015	PORT MOLLER	55 41 51 161 3 11 55 42 4 161 1 29	S 52S 76W 8 S 52S 76W 4
313-30-10140-2013-3019	PORT MOLLER	55 40 55 161 0 15 55 40 4 160 59 8	S 52S 76W15 S 52S 76W23
313-30-10140-2013-3023	PORT MOLLER	55 41 58 161 4 40 55 38 28 161 4 4	S 52S 76W 7 S 52S 76W31
313-30-10140-2013-3023-4012	PORT MOLLER	55 41 0 161 6 46 55 38 39 161 7 31	S 52S 77W13 S 52S 77W26
313-30-10140-2013-3027	PORT MOLLER	55 40 46 161 2 28 55 39 38 161 2 50	S 52S 76W16 S 52S 76W20
313-30-10140-2013-3033	PORT MOLLER	55 40 21 161 1 2 55 39 29 161 0 33	S 52S 76W16 S 52S 76W22
313-30-10140-2016 David River	PORT MOLLER D-5 PORT MOLLER C-6	55 50 57 161 24 43 55 44 25 161 47 7	S 50S 79W13 S 51S 81W28
313-30-10140-2016-3112	PORT MOLLER D-6	55 47 46 161 42 32 55 47 12 161 45 35	S 51S 81W 1 S 51S 81W10
313-30-10140-2016-3112-0010	PORT MOLLER D-6	55 46 38 161 46 51	S 51S 81W10
313-30-10140-2031	PORT MOLLER C-6	55 36 0 161 46 17 55 34 36 161 47 3	S 53S 82W12 S 53S 82W23
313-30-10140-2035	PORT MOLLER C-6	55 33 55 161 50 18 55 32 44 161 50 49	S 53S 82W28 S 53S 82W33
314-20-10200	PORT MOLLER	55 44 54 160 48 59 55 44 46 160 53 26	S 51S 75W23 S 51S 75W20
314-20-10300	PORT MOLLER	55 44 9 160 47 51 55 42 30 160 50 24	S 51S 75W25 S 52S 75W 3
314-20-10410	PORT MOLLER	55 43 26 160 46 52 55 39 2 160 48 57	S 51S 74W31 S 52S 75W26
314-20-10410-2003	PORT MOLLER	55 43 12 160 46 34 55 41 52 160 44 37	S 51S 74W31 S 52S 74W 8
314-20-10510	PORT MOLLER	55 41 50 160 40 48 55 40 30 160 40 16	S 52S 74W11 S 52S 74W14
314-20-10600	PORT MOLLER C-2	55 43 25 160 39 50 55 41 35 160 35 2	S 51S 74W35 S 52S 73W 8

Stream/Lake	Map Sheet	Lat./Long.	Legal
313-10-10500	COLD BAY C-1	55 40 22 162 16 53	S 52S 84W17
		55 36 56 162 4 8	S 53S 84W 1
313-10-10800	COLD BAY C-1	55 44 51 162 7 13	S 51S 83W20
		55 40 2 162 3 33	S 52S 83W23
313-10-11000	COLD BAY D-1	55 46 31 162 4 42	S 51S 83W10
	COLD BAY C-1	55 38 45 162 0 17	S 52S 82W30
313-10-11000-2032	COLD BAY C-1	55 42 0 162 0 31	S 52S 82W 7
	PORT MOLLER C-6	55 40 25 161 59 37	S 52S 82W18
313-10-11000-2032-3024	COLD BAY C-1	55 41 6 162 0 37	S 52S 82W18
		55 40 6 162 2 39	S 52S 83W23
313-10-11200	PORT MOLLER D-6	55 49 6 161 56 20	S 50S 82W28
Steelhead Creek	PORT MOLLER C-6	55 40 1 161 54 35	S 52S 82W23
313-10-11200-2010	PORT MOLLER D-6	55 48 39 161 56 22	S 50S 82W33
		55 46 11 161 51 40	S 51S 82W13
313-30-10140	PORT MOLLER D-5	55 57 3 161 21 58	S 49S 78W 8
Caribou River	PORT MOLLER C-6	55 34 57 161 51 26	S 53S 82W20
313-30-10140-2003-3007-4123	PORT MOLLER D-3	55 45 20 160 58 21	S 51S 76W23
		55 45 12 160 57 57	S 51S 76W23
313-30-10140-2006	PORT MOLLER D-5	55 56 14 161 22 55	S 49S 78W18
		55 55 40 161 29 22	S 49S 79W21
313-30-10140-2006-0010	PORT MOLLER D-5	55 55 11 161 30 37	S 49S 79W20
313-30-10140-2013	PORT MOLLER D-5	55 54 22 161 23 50	S 49S 78W30
Sapsuk River	PORT MOLLER	55 42 44 161 5 9	S 52S 76W 6
313-30-10140-2013-0010	PORT MOLLER	55 41 16 161 2 22	S 52S 76W 9
313-30-10140-2013-3003	PORT MOLLER	55 40 18 161 1 0	S 52S 76W16
		55 39 24 161 0 32	S 52S 76W27
313-30-10140-2013-3006	PORT MOLLER D-4	55 48 40 161 15 14	S 50S 78W36
		55 46 4 161 14 49	S 51S 78W13
313-30-10140-2013-3007	PORT MOLLER D-4	55 48 40 161 9 38	S 50S 77W34
	PORT MOLLER D-3	55 45 9 160 58 12	S 51S 76W23
313-30-10140-2013-3014	PORT MOLLER	55 43 34 161 5 57	S 51S 77W36
		55 42 3 161 7 21	S 52S 77W 2

Stream/Lake	Map Sheet	Lat./Long.	Legal
312-40-10100-2021-3003	COLD BAY	55 19 27 162 18 36	S 56S 85W20
		55 21 17 162 17 27	S 56S 85W 4
312-40-10200	COLD BAY	55 24 26 162 29 6	S 55S 86W20
		55 24 11 162 25 58	S 55S 86W22
312-40-10300	COLD BAY	55 27 32 162 29 4	S 54S 86W32
		55 29 18 162 26 44	S 54S 86W21
312-40-10300-2006	COLD BAY	55 27 42 162 28 6	S 54S 86W32
		55 25 54 162 25 20	S 55S 86W10
312-40-10300-2006-3009	COLD BAY	55 26 23 162 26 32	S 55S 86W 9
		55 27 6 162 25 28	S 55S 86W 3
312-40-10300-2012	COLD BAY	55 28 22 162 27 25	S 54S 86W28
		55 28 0 162 25 10	S 54S 86W34
312-40-10300-2020	COLD BAY	55 29 20 162 26 47	S 54S 86W21
		55 28 54 162 24 59	S 54S 86W27
313-10-10300	COLD BAY C-2	55 37 21 162 20 19	S 53S 85W 6
	COLD BAY C-1	55 30 57 162 7 28	S 54S 84W10
313-10-10300-2020	COLD BAY C-1	55 35 38 162 11 51	S 53S 84W18
		55 33 45 162 12 8	S 53S 84W30
313-10-10340	COLD BAY C-2	55 36 59 162 20 54	S 53S 85W 6
	COLD BAY	55 24 30 162 10 31	S 55S 84W20
313-10-10340-2005	COLD BAY C-2	55 36 32 162 21 15	S 53S 85W 7
	COLD BAY C-1	55 33 2 162 14 51	S 53S 85W35
313-10-10340-2005-0010	COLD BAY C-1	55 34 30 162 15 28	S 53S 85W22
313-10-10340-2005-0020	COLD BAY C-1	55 33 55 162 14 59	S 53S 85W26
313-10-10340-2005-0030 Cathedral River	COLD BAY C-1	55 32 52 162 14 49	S 53S 85W35
313-10-10340-2005-3004	COLD BAY C-2	55 36 13 162 20 46	S 53S 85W 7
	COLD BAY C-1	55 34 13 162 18 2	S 53S 85W21
313-10-10340-2005-3004-0010	COLD BAY C-1	55 34 8 162 17 41	S 53S 85W28
313-10-10340-2013	COLD BAY C-2	55 35 14 162 22 28	S 53S 86W13
	COLD BAY C-1	55 33 38 162 18 44	S 53S 85W29

Stream/Lake	Map Sheet	Lat./Long.	Legal
312-20-10200-2006	COLD BAY	55 9 13 162 59 23	S 58S 90W18
		55 9 26 163 0 18	S 58S 91W13
312-20-10300	COLD BAY	55 9 57 162 56 12	S 58S 90W 9
		55 7 52 162 56 17	S 58S 90W28
312-20-10400	COLD BAY	55 10 8 162 55 46	S 58S 90W 9
		55 10 6 162 53 1	S 58S 90W11
312-20-10600	COLD BAY	55 11 54 162 51 17	S 57S 90W36
		55 9 21 162 48 20	S 58S 89W17
312-20-11000	COLD BAY	55 13 40 162 50 3	S 57S 89W19
		55 14 41 162 48 49	S 57S 89W17
312-20-11000-0010	COLD BAY B-3	55 15 21 162 48 26	S 57S 89W 8
312-20-11300	COLD BAY B-3	55 17 40 162 45 34	S 56S 88W33
		55 16 26 162 46 13	S 57S 89W 3
312-20-11300-0010	COLD BAY B-3	55 16 54 162 46 33	S 56S 88W32
312-20-11300-0020	COLD BAY B-3	55 16 13 162 45 59	S 57S 89W 3
312-40-10100	COLD BAY	55 23 31 162 29 9	S 55S 86W30
		55 17 46 162 12 55	S 56S 85W25
312-40-10100-2006	COLD BAY	55 22 18 162 27 21	S 55S 86W33
		55 14 21 162 16 49	S 57S 86W14
312-40-10100-2006-0010	COLD BAY	55 19 24 162 27 41	S 56S 86W20
312-40-10100-2006-3020	COLD BAY	55 17 11 162 24 17	S 56S 86W35
		55 14 12 162 24 31	S 57S 87W24
312-40-10100-2006-3028	COLD BAY	55 16 19 162 21 32	S 57S 86W 5
		55 13 55 162 18 58	S 57S 86W22
312-40-10100-2006-3028-4006	COLD BAY	55 15 37 162 20 51	S 57S 86W 9
		55 11 47 162 21 55	S 57S 86W32
312-40-10100-2006-3036	COLD BAY	55 16 3 162 18 55	S 57S 86W 3
		55 15 58 162 15 36	S 57S 86W12
312-40-10100-2021	COLD BAY	55 19 26 162 19 32	S 56S 85W20
		55 19 43 162 13 24	S 56S 85W13

Stream/Lake	Map Sheet	Lat./Long.	Legal
311-32-10700	UNIMAK	54 54 9 164 15 57	S 61S100W14
		54 47 27 164 13 16	S 62S 99W19
311-32-10800	UNIMAK	54 53 31 164 12 37	S 61S 99W18
		54 52 2 164 10 17	S 61S 99W28
311-32-11000	UNIMAK	54 55 46 164 12 8	S 61S 99W 5
		54 52 44 164 8 59	S 61S 99W22
311-42-10100	UNIMAK	54 57 45 164 6 45	S 60S 98W27
		54 55 4 164 5 27	S 61S 99W12
311-52-10100	COLD BAY	55 2 50 163 42 15	S 59S 95W29
	FALSE PASS	54 52 8 163 36 11	S 61S 95W29
311-52-10100-2007	FALSE PASS	54 56 6 163 41 15	S 60S 95W33
		54 53 40 163 36 18	S 61S 95W17
311-52-10200	COLD BAY	55 1 47 163 36 10	S 59S 95W36
	FALSE PASS	54 58 40 163 37 41	S 60S 95W14
311-60-10100	COLD BAY	55 0 0 163 31 1	S 60S 94W10
	FALSE PASS	54 53 28 163 28 48	S 61S 94W18
311-60-10500	FALSE PASS	54 49 46 163 23 5	S 62S 94W10
		54 49 5 163 25 27	S 62S 94W16
311-60-10600	FALSE PASS	54 52 49 163 19 5	S 61S 93W19
		54 51 54 163 17 2	S 61S 93W29
311-60-10700	FALSE PASS	54 54 54 163 16 19	S 61S 93W 9
		54 52 27 163 14 46	S 61S 93W27
311-60-10800	FALSE PASS	54 55 19 163 15 43	S 61S 93W 4
		54 54 51 163 16 6	S 61S 93W 9
311-60-10900	FALSE PASS	54 55 23 163 15 38	S 61S 93W 4
		54 54 12 163 13 26	S 61S 93W14
311-60-11200	FALSE PASS	54 56 17 163 15 2	S 60S 92W33
		54 55 35 163 12 34	S 61S 93W 2
311-60-11500	COLD BAY	55 4 14 163 18 21	S 59S 93W13
		55 4 25 163 17 12	S 59S 92W18
312-20-10100	COLD BAY	55 10 28 163 1 50	S 58S 91W11
		55 8 56 163 2 46	S 58S 91W23
312-20-10200	COLD BAY	55 10 1 162 57 24	S 58S 90W 8
		55 5 25 162 57 13	S 59S 90W 8

Stream/Lake	Map Sheet	Lat./Long.	Legal
305-52-11500	ATKA	52 14 14 174 10 57	0 0 0
		52 15 41 174 9 51	0 0 0
306-20-11200	ADAK	51 47 34 176 23 58	S 97S195W12
		51 47 33 176 22 50	S 97S194W 7
306-50-10300	ADAK	51 57 29 176 38 20	S 95S195W11
		51 55 24 176 37 57	S 95S195W26
306-50-10600	ADAK	51 52 44 176 43 46	S 96S195W 7
		51 54 18 176 43 30	S 95S195W31
306-50-10800	ADAK	51 48 2 176 43 8	S 97S197W 2
		51 48 49 176 41 26	S 96S195W33
306-70-10300	ADAK	51 49 54 176 37 39	S 96S195W26
		51 49 26 176 37 52	S 96S195W35
306-70-10400	ADAK	51 50 15 176 35 16	S 96S194W30
		51 48 3 176 34 34	S 97S196W 2
306-70-10500	ADAK	51 49 39 176 34 25	S 96S194W29
		51 48 48 176 32 39	S 96S194W33
309-13-10500	ATTU	52 55 0 186 50 42	S 84S261W 7
		52 53 27 186 54 36	S 84S262W22
309-14-10010	ATTU	52 55 34 186 44 59	S 84S261W 2
		52 54 4 186 46 2	S 84S261W15
309-15-10400	ATTU	52 49 37 186 48 52	S 85S263W 8
		52 50 48 186 52 46	S 85S264W 2
309-25-10400	ATTU	52 50 2 186 56 26	S 85S264W 8
		52 51 52 187 4 6	S 84S263W33
309-25-10500	ATTU	52 49 53 186 55 22	S 85S264W 9
		52 52 0 186 55 38	S 84S262W28
311-20-11200	UNIMAK	54 44 8 164 38 43	S 63S102W 8
		54 41 13 164 34 13	S 63S102W35
311-20-11200-2005	UNIMAK	54 41 57 164 36 41	S 63S102W28
		54 41 51 164 35 18	S 63S102W27
311-20-11200-2007	UNIMAK	54 41 41 164 35 38	S 63S102W27
		54 41 46 164 34 41	S 63S102W27
311-32-10600	UNIMAK	54 53 24 164 18 15	S 61S100W21
		54 48 4 164 21 15	S 62S100W19

Stream/Lake	Map Sheet	Lat./Long.	Legal
302-22-10510	UNALASKA	53 28 13 167 9 38	S 77S123W33
		53 28 15 167 4 27	S 77S123W36
302-22-10510-0010	UNALASKA	53 27 37 167 7 49	S 77S123W34
302-22-10600	UNALASKA	53 29 48 167 9 12	S 77S123W21
		53 29 20 167 6 13	S 77S123W23
302-22-10600-0010	UNALASKA	53 29 42 167 8 11	S 77S123W22
302-22-11100	UNALASKA	53 31 53 166 58 43	S 77S122W10
		53 30 16 166 55 43	S 77S122W13
302-22-11800	UNALASKA	53 34 19 167 7 54	S 76S122W27
		53 33 32 167 3 58	S 76S121W31
302-22-11800-2003	UNALASKA	53 34 14 167 6 55	S 76S122W26
		53 34 36 167 5 22	S 76S122W24
302-23-10150	UNALASKA	53 37 24 166 59 56	S 76S121W 4
		53 36 40 166 57 2	S 76S121W11
302-23-10280	UNALASKA	53 38 56 167 1 5	S 75S121W28
		53 39 10 166 57 0	S 75S121W26
302-23-10800	UNALASKA	53 48 5 167 4 54	S 74S122W 1
		53 47 7 167 0 56	S 74S121W 9
302-23-10800-0010	UNALASKA	53 48 7 167 3 51	S 74S121W 6
302-23-10800-0020	UNALASKA	53 47 6 167 2 2	S 74S121W 8
302-23-10800-2015	UNALASKA	53 47 20 167 2 16	S 74S121W 8
		53 48 56 167 1 9	S 73S121W33
302-24-10400	UNALASKA	53 41 46 166 45 8	S 75S119W 8
		53 41 26 166 42 48	S 75S119W16
302-24-10700	UNALASKA	53 43 48 166 42 39	S 74S119W33
		53 44 59 166 41 36	S 74S119W22
302-24-10800	UNALASKA	53 44 5 166 45 28	S 74S119W30
		53 45 55 166 42 56	S 74S119W16
302-24-11000	UNALASKA	53 45 3 166 51 26	S 74S120W21
		53 48 4 166 48 1	S 74S120W 1

Stream/Lake	Map Sheet	Lat./Long.	Legal
284-40-10500	FALSE PASS	54 43 27 163 25 10	S 63S 94W16
		54 44 45 163 32 11	S 63S 95W10
284-60-10100	FALSE PASS	54 45 20 163 8 9	S 63S 92W 5
		54 45 3 163 10 20	S 63S 92W 6
284-60-10200	FALSE PASS	54 45 24 163 15 20	S 63S 93W 3
		54 45 12 163 15 19	S 63S 93W 3
284-60-10200-0010	FALSE PASS	54 44 25 163 15 27	S 63S 93W10
284-60-10400	FALSE PASS	54 45 48 163 20 24	S 62S 94W36
		54 45 39 163 27 53	S 62S 94W31
284-60-10400-2006	FALSE PASS	54 45 16 163 23 25	S 63S 94W 3
		54 46 42 163 27 9	S 62S 94W29
284-60-10400-2008	FALSE PASS	54 45 33 163 25 1	S 63S 94W 4
		54 46 0 163 26 39	S 62S 94W32
284-60-10600	FALSE PASS	54 50 2 163 17 41	S 62S 93W 5
		54 50 19 163 18 37	S 62S 93W 6
284-60-10700	FALSE PASS	54 52 2 163 12 16	S 61S 93W25
		54 54 45 163 12 8	S 61S 93W12
284-60-10800	FALSE PASS	54 53 58 163 8 25	S 61S 92W17
		54 58 57 163 11 58	S 60S 92W14
302-16-10300	UNIMAK	54 8 4 165 49 22	S 70S112W 9
		54 8 21 165 50 26	S 70S112W 4
302-21-10300	UNALASKA	53 22 34 167 35 9	S 78S126W33
		53 21 40 167 32 17	S 79S126W 2
302-21-10500	UNALASKA	53 22 51 167 27 27	S 78S125W32
		53 22 40 167 25 19	S 78S125W34
302-22-10150	UNALASKA	53 25 47 167 17 12	S 78S124W15
		53 24 59 167 16 18	S 78S124W15
302-22-10200	UNALASKA	53 27 5 167 15 33	S 78S124W 2
		53 25 50 167 14 35	S 78S124W11
302-22-10300	UNALASKA	53 26 57 167 15 24	S 78S124W 2
		53 26 16 167 12 48	S 78S123W 7
302-22-10500	UNALASKA	53 27 54 167 10 0	S 77S123W32
		53 26 44 167 8 27	S 78S123W 3

Stream/Lake	Map Sheet	Lat./Long.	Legal
283-80-10900	PORT MOLLER	55 33 28 160 43 45	S 53S 75W26
		55 35 24 160 42 16	S 53S 75W13
283-80-10900-2013	PORT MOLLER	55 35 5 160 43 16	S 53S 75W14
		55 35 40 160 44 17	S 53S 75W15
283-80-11090	PORT MOLLER C-2	55 34 6 160 37 26	S 53S 74W28
		55 34 36 160 38 37	S 53S 74W20
283-80-11200	PORT MOLLER C-2	55 35 13 160 37 10	S 53S 74W16
		55 35 12 160 38 11	S 53S 74W16
283-80-11410	PORT MOLLER C-2	55 36 16 160 36 24	S 53S 74W10
Bishop Creek		55 36 48 160 38 10	S 53S 74W 9
283-80-11410-2004	PORT MOLLER C-2	55 36 24 160 36 48	S 53S 74W 9
Johnson Creek		55 38 28 160 36 23	S 52S 73W32
283-80-11500	PORT MOLLER C-2	55 36 37 160 34 13	S 53S 74W11
Coleman Creek		55 38 9 160 31 58	S 52S 73W34
283-80-11600	PORT MOLLER C-2	55 35 14 160 35 25	S 53S 74W15
		55 35 17 160 34 44	S 53S 74W14
283-90-10100	PORT MOLLER B-2	55 29 15 160 29 16	S 54S 73W20
	PORT MOLLER C-2	55 31 46 160 31 5	S 54S 73W 6
283-90-10200	PORT MOLLER C-2	55 31 59 160 27 44	S 54S 73W 4
		55 33 23 160 31 25	S 53S 73W30
283-90-10300	PORT MOLLER C-2	55 34 50 160 27 51	S 53S 73W21
		55 34 51 160 29 12	S 53S 73W20
283-90-10300-2005	PORT MOLLER C-2	55 34 40 160 28 18	S 53S 73W21
		55 34 17 160 28 57	S 53S 73W21
283-90-10400	PORT MOLLER C-2	55 35 20 160 27 12	S 53S 73W15
		55 37 4 160 29 13	S 53S 73W 5
284-20-10710	UNIMAK	54 32 1 164 19 42	S 65S101W21
		54 37 6 164 26 21	S 64S101W22
284-30-10800	FALSE PASS	54 38 9 163 47 36	S 64S 97W13
		54 39 4 163 46 21	S 64S 96W 7
284-40-10100	FALSE PASS	54 37 29 163 34 1	S 64S 95W21
		54 41 6 163 38 41	S 63S 96W36
284-40-10400	FALSE PASS	54 42 53 163 25 27	S 63S 94W21
		54 43 18 163 27 53	S 63S 94W18

Stream/Lake	Map Sheet	Lat./Long.	Legal
283-70-10100	PORT MOLLER	55 23 41 161 7 54	S 55S 77W30
		55 27 7 161 11 46	S 55S 78W 3
283-70-10100-2005	PORT MOLLER	55 24 49 161 10 46	S 55S 78W14
		55 26 36 161 14 52	S 55S 78W 5
283-70-10100-2005-3003	PORT MOLLER	55 24 49 161 12 7	S 55S 78W15
		55 24 2 161 14 38	S 55S 78W21
283-70-10100-2006	PORT MOLLER	55 24 29 161 8 14	S 55S 77W19
		55 26 25 161 7 31	S 55S 77W 6
283-70-10100-2006-3005	PORT MOLLER	55 25 23 161 8 25	S 55S 77W18
		55 25 35 161 9 22	S 55S 78W12
283-70-10100-2008	PORT MOLLER	55 26 16 161 10 52	S 55S 78W11
		55 27 4 161 10 11	S 55S 78W 2
283-70-10200	PORT MOLLER	55 25 54 161 1 30	S 55S 77W11
		55 28 41 161 3 23	S 54S 77W27
283-70-10200-2003	PORT MOLLER	55 27 30 161 2 25	S 54S 77W35
		55 28 7 161 4 38	S 54S 77W33
283-70-10300	PORT MOLLER	55 27 33 160 58 49	S 54S 76W31
		55 29 12 161 0 43	S 54S 77W24
283-70-10400	PORT MOLLER	55 29 25 160 57 25	S 54S 76W20
		55 30 42 160 58 51	S 54S 76W18
283-70-10500	PORT MOLLER	55 31 23 160 55 16	S 54S 76W 9
		55 38 22 160 54 30	S 52S 75W32
283-70-10500-2003	PORT MOLLER	55 32 12 160 55 47	S 54S 76W 4
		55 33 45 160 57 40	S 53S 76W29
283-70-10600	PORT MOLLER	55 31 24 160 49 38	S 54S 75W 7
		55 31 2 160 47 54	S 54S 75W 8
283-80-10200	PORT MOLLER	55 27 50 160 48 26	S 54S 75W32
		55 29 3 160 46 40	S 54S 75W21
283-80-10300	PORT MOLLER	55 27 32 160 44 3	S 54S 75W35
		55 28 57 160 44 58	S 54S 75W27
283-80-10500	PORT MOLLER	55 27 34 160 41 47	S 54S 75W36
		55 29 21 160 40 56	S 54S 74W19
283-80-10800	PORT MOLLER	55 31 57 160 46 54	S 54S 75W 4
		55 35 56 160 48 37	S 53S 75W17

Stream/Lake	Map Sheet	Lat./Long.	Legal
283-63-11500	PORT MOLLER C-5	55 32 31 161 24 42	S 53S 79W32
		55 31 25 161 23 31	S 54S 79W 9
283-63-11500-2004	PORT MOLLER C-5	55 31 24 161 23 31	S 54S 79W 9
		55 30 0 161 22 30	S 54S 79W16
283-63-11600	PORT MOLLER	55 29 53 161 27 47	S 54S 80W13
		55 26 52 161 20 58	S 55S 79W 3
283-63-11600-2006	PORT MOLLER	55 28 36 161 26 6	S 54S 79W30
		55 26 7 161 25 55	S 55S 79W 7
283-64-10500	PORT MOLLER	55 32 46 161 11 57	S 53S 78W34
		55 35 35 161 9 26	S 53S 78W13
283-64-10600	PORT MOLLER	55 31 49 161 8 29	S 54S 77W 6
		55 36 14 160 59 9	S 53S 76W 7
283-64-10620	PORT MOLLER	55 31 50 161 8 31	S 54S 77W 6
		55 34 47 161 5 27	S 53S 77W21
283-64-10700	PORT MOLLER	55 31 29 161 8 49	S 54S 78W12
		55 30 26 161 8 34	S 54S 78W13
283-64-10800	PORT MOLLER	55 32 9 161 13 36	S 54S 78W 4
		55 30 29 161 11 51	S 54S 78W15
283-64-10800-2003	PORT MOLLER	55 31 39 161 13 45	S 54S 78W 4
		55 29 31 161 13 42	S 54S 78W21
283-64-10900	PORT MOLLER	55 32 15 161 14 10	S 54S 78W 4
		55 30 47 161 14 39	S 54S 78W 9
283-64-11000	PORT MOLLER	55 32 22 161 16 52	S 54S 78W 6
		55 30 5 161 16 23	S 54S 78W18
283-65-10020	PORT MOLLER	55 29 12 161 41 48	S 54S 81W21
		55 28 43 161 44 30	S 54S 81W30
283-65-10030	PORT MOLLER C-6	55 31 34 161 42 2	S 54S 81W 8
		55 32 50 161 43 54	S 53S 81W31
283-65-10040	PORT MOLLER C-6	55 32 34 161 40 33	S 53S 81W33
		55 32 34 161 41 41	S 53S 81W33
283-65-10050	PORT MOLLER C-6	55 34 26 161 41 0	S 53S 81W21
		55 35 13 161 41 31	S 53S 81W16
283-65-10060	PORT MOLLER C-5	55 35 33 161 37 2	S 53S 81W13
		55 35 41 161 40 0	S 53S 81W15

Stream/Lake	Map Sheet	Lat./Long.	Legal
283-52-10700	COLD BAY	55 14 32 162 1 58	S 57S 84W16
		55 15 21 162 1 51	S 57S 84W 9
283-52-10750	COLD BAY	55 14 32 162 1 26	S 57S 84W16
		55 15 3 162 1 38	S 57S 84W16
283-52-10900	COLD BAY	55 14 25 162 0 33	S 57S 84W15
	PORT MOLLER	55 16 21 161 59 22	S 57S 84W 2
283-61-10020	PORT MOLLER A-6	55 14 51 161 54 28	S 57S 83W17
	PORT MOLLER	55 15 49 161 57 19	S 57S 84W12
283-61-10030	PORT MOLLER A-6	55 14 47 161 54 7	S 57S 83W17
	PORT MOLLER	55 15 34 161 55 57	S 57S 83W 7
283-61-10040	PORT MOLLER	55 15 8 161 53 39	S 57S 83W 9
		55 16 9 161 55 1	S 57S 83W 5
283-61-10050	PORT MOLLER	55 15 30 161 52 57	S 57S 83W 9
		55 17 1 161 52 47	S 56S 82W31
283-61-10050-2003	PORT MOLLER	55 16 5 161 52 33	S 57S 83W 4
		55 16 21 161 52 59	S 57S 83W 4
283-61-10100	PORT MOLLER A-5	55 14 34 161 37 36	S 57S 81W18
		55 13 47 161 38 7	S 57S 81W19
283-61-10600	PORT MOLLER A-6	55 13 32 161 41 13	S 57S 82W23
		55 13 25 161 40 19	S 57S 82W23
283-61-10800	PORT MOLLER A-5	55 13 40 161 33 17	S 57S 81W22
		55 13 11 161 34 16	S 57S 81W28
283-62-10200	PORT MOLLER	55 22 31 161 24 35	S 55S 79W32
		55 23 14 161 25 17	S 55S 79W30
283-62-10300	PORT MOLLER	55 23 1 161 22 15	S 55S 79W28
		55 24 5 161 22 22	S 55S 79W21
283-62-10400	PORT MOLLER	55 23 10 161 20 10	S 55S 79W26
		55 24 40 161 20 24	S 55S 79W14
283-62-10500	PORT MOLLER	55 22 42 161 18 47	S 55S 79W36
		55 24 56 161 16 5	S 55S 78W17
283-62-10600	PORT MOLLER A-5	55 12 35 161 20 45	S 57S 80W25
		55 12 33 161 21 7	S 57S 80W25
283-62-10600-0010	PORT MOLLER A-5	55 12 30 161 21 44	S 57S 80W36

Stream/Lake	Map Sheet	Lat./Long.	Legal
283-42-11200	COLD BAY	55 4 49 162 3 48	S 59S 84W 8
		55 6 25 162 3 44	S 59S 84W 5
283-51-10300	PORT MOLLER A-6	55 9 33 161 48 40	S 58S 83W13
		55 9 46 161 49 55	S 58S 83W14
283-51-10400	PORT MOLLER A-6	55 7 44 161 45 38	S 58S 82W29
		55 7 20 161 44 28	S 58S 82W28
283-51-10500	PORT MOLLER A-6	55 6 56 161 45 33	S 58S 82W32
		55 6 29 161 44 42	S 58S 82W32
283-51-10600	PORT MOLLER A-6	55 5 55 161 47 22	S 59S 82W 6
		55 4 45 161 45 30	S 59S 82W 8
283-52-10005	PORT MOLLER A-6	55 8 23 161 57 47	S 58S 84W24
		55 8 25 161 58 55	S 58S 84W23
283-52-10010	PORT MOLLER A-6	55 8 35 161 57 40	S 58S 84W24
		55 9 3 162 0 0	S 58S 84W22
283-52-10030	COLD BAY	55 13 40 162 2 37	S 57S 84W21
		55 13 20 162 3 36	S 57S 84W29
283-52-10180	COLD BAY	55 10 43 162 2 33	S 58S 84W 9
		55 10 31 162 3 16	S 58S 84W 8
283-52-10200	COLD BAY	55 10 51 162 2 37	S 58S 84W 4
		55 11 26 162 3 56	S 58S 84W 5
283-52-10400	COLD BAY	55 12 30 162 0 59	S 57S 84W34
		55 12 49 162 2 40	S 57S 84W28
283-52-10430	COLD BAY	55 13 41 162 2 38	S 57S 84W21
		55 13 21 162 3 38	S 57S 84W29
283-52-10450	COLD BAY	55 13 58 162 2 33	S 57S 84W21
		55 13 59 162 3 27	S 57S 84W20
283-52-10500	COLD BAY	55 14 9 162 2 26	S 57S 84W21
		55 14 57 162 3 33	S 57S 84W17
283-52-10500-2009	COLD BAY	55 14 24 162 3 0	S 57S 84W17
		55 14 20 162 4 32	S 57S 84W18
283-52-10600	COLD BAY	55 14 18 162 2 22	S 57S 84W16
		55 14 48 162 2 55	S 57S 84W17
283-52-10650	COLD BAY	55 14 28 162 2 15	S 57S 84W16
		55 14 54 162 2 41	S 57S 84W16

Stream/Lake	Map Sheet	Lat./Long.	Legal
283-34-10900	COLD BAY	55 8 51 162 26 15	S 58S 87W23
		55 9 17 162 24 22	S 58S 87W13
283-34-10910	COLD BAY	55 8 41 162 26 1	S 58S 87W23
		55 9 1 162 25 46	S 58S 87W23
283-34-11000	COLD BAY	55 6 43 162 20 45	S 58S 86W33
		55 8 11 162 16 3	S 58S 86W25
283-34-11000-2005	COLD BAY	55 7 43 162 19 29	S 58S 86W28
		55 8 31 162 20 6	S 58S 86W21
283-34-11000-2012	COLD BAY	55 7 17 162 18 0	S 58S 86W34
		55 6 52 162 16 11	S 58S 86W36
283-34-11100	COLD BAY	55 6 21 162 25 10	S 59S 87W 1
		55 5 46 162 25 24	S 59S 87W 2
283-41-10100	COLD BAY	55 5 54 162 1 8	S 59S 84W 3
		55 7 34 162 0 52	S 58S 84W27
283-42-10300	COLD BAY	55 5 9 162 12 15	S 59S 85W 8
		55 4 43 162 14 0	S 59S 85W 7
283-42-10500	COLD BAY	55 7 13 162 12 58	S 58S 85W32
		55 8 4 162 13 6	S 58S 85W29
283-42-10500-2001	COLD BAY	55 7 19 162 13 6	S 58S 85W32
		55 8 8 162 14 43	S 58S 85W30
283-42-10500-2001-3006	COLD BAY	55 7 29 162 13 51	S 58S 85W30
		55 8 1 162 13 48	S 58S 85W30
283-42-10700	COLD BAY	55 9 32 162 9 6	S 58S 85W15
		55 10 4 162 9 49	S 58S 85W10
283-42-10900	COLD BAY	55 9 20 162 7 40	S 58S 85W14
		55 11 37 162 9 12	S 58S 85W 3
283-42-10900-2017	COLD BAY	55 11 9 162 9 39	S 58S 85W 3
		55 11 16 162 10 14	S 58S 85W 3
283-42-10930	COLD BAY	55 10 25 162 5 49	S 58S 85W12
		55 11 5 162 5 28	S 58S 84W 6
283-42-11000	COLD BAY	55 7 55 162 6 24	S 58S 85W25
		55 8 13 162 5 32	S 58S 84W19
283-42-11000-2002	COLD BAY	55 7 56 162 6 14	S 58S 85W25
		55 7 38 162 5 33	S 58S 84W30

Stream/Lake	Map Sheet	Lat./Long.	Legal
283-32-10100	COLD BAY	55 3 59 162 38 22	S 59S 88W16
		55 4 16 162 41 3	S 59S 88W18
283-33-10500	COLD BAY	55 2 48 162 18 0	S 59S 86W27
		55 3 3 162 15 40	S 59S 86W24
283-34-10100	COLD BAY	55 8 43 162 37 30	S 58S 88W21
		55 8 14 162 38 27	S 58S 88W21
283-34-10100-0010	COLD BAY	55 9 57 162 39 50	S 58S 88W 8
283-34-10200	COLD BAY	55 11 46 162 40 9	S 57S 88W32
		55 6 2 162 43 16	S 59S 89W 1
283-34-10200-2010	COLD BAY	55 9 57 162 42 0	S 58S 89W12
		55 9 23 162 44 47	S 58S 89W14
283-34-10200-2013	COLD BAY	55 9 40 162 41 58	S 58S 89W13
		55 6 42 162 41 12	S 58S 88W31
283-34-10300	COLD BAY	55 14 27 162 42 31	S 57S 89W13
		55 11 51 162 45 5	S 57S 89W34
283-34-10300-2006	COLD BAY	55 13 55 162 43 48	S 57S 89W23
		55 15 5 162 45 30	S 57S 89W15
283-34-10500	COLD BAY	55 18 18 162 37 12	S 56S 87W29
		55 19 42 162 37 26	S 56S 87W17
283-34-10600	COLD BAY	55 17 50 162 33 28	S 56S 87W26
		55 18 39 162 31 2	S 56S 87W24
283-34-10700	COLD BAY	55 17 16 162 33 13	S 56S 87W35
		55 15 41 162 28 58	S 57S 87W 9
283-34-10700-0010	COLD BAY	55 16 17 162 30 55	S 57S 87W 5
283-34-10700-2019	COLD BAY	55 15 39 162 28 56	S 57S 87W 9
		55 15 54 162 28 52	S 57S 87W 9
283-34-10700-2019-0010	COLD BAY	55 16 3 162 28 41	S 57S 87W 4
283-34-10700-2019-0020	COLD BAY	55 16 34 162 27 52	S 57S 87W 3
283-34-10890	COLD BAY	55 9 3 162 26 31	S 58S 87W14
		55 9 39 162 25 55	S 58S 87W14

Stream/Lake	Map Sheet	Lat./Long.	Legal
283-20-10020	FALSE PASS D-3	54 57 6 162 54 15	S 60S 90W27
		54 57 59 162 52 2	S 60S 90W24
283-20-10100	FALSE PASS D-3	54 56 37 162 48 35	S 60S 89W32
		54 58 27 162 48 57	S 60S 89W20
283-20-10300	FALSE PASS D-3	54 57 11 162 44 15	S 60S 89W26
		54 58 5 162 45 9	S 60S 89W22
283-20-10400	FALSE PASS D-3	54 59 26 162 42 33	S 60S 89W13
		54 59 41 162 43 47	S 60S 89W11
283-20-10700	COLD BAY	55 0 45 162 40 7	S 60S 88W 5
		55 0 44 162 47 17	S 60S 89W 4
283-20-10700-0010	COLD BAY	55 1 54 162 38 14	S 59S 88W33
283-20-10700-2017	COLD BAY	55 3 6 162 39 22	S 59S 88W20
		55 3 37 162 41 33	S 59S 88W19
283-31-10100	FALSE PASS D-2	54 57 16 162 22 1	S 60S 86W29
	FALSE PASS D-1	54 57 8 162 18 28	S 60S 86W27
283-31-10200	FALSE PASS D-2	54 57 3 162 22 20	S 60S 86W30
		54 56 35 162 20 52	S 60S 86W32
283-31-10300	FALSE PASS D-2	54 56 8 162 23 52	S 60S 87W36
		54 55 10 162 21 24	S 61S 87W10
283-31-10600	FALSE PASS D-2	54 51 40 162 22 5	S 61S 87W33
	FALSE PASS D-1	54 54 53 162 17 20	S 61S 87W12
283-31-10600-2010	FALSE PASS D-1	54 52 20 162 19 54	S 61S 87W26
		54 52 22 162 18 30	S 61S 87W25
283-31-10600-2014	FALSE PASS D-1	54 52 41 162 19 52	S 61S 87W23
		54 53 19 162 17 55	S 61S 87W24
283-31-10600-2024	FALSE PASS D-1	54 54 30 162 18 4	S 61S 87W12
		54 54 13 162 17 28	S 61S 87W13
283-31-10600-2028	FALSE PASS D-1	54 54 48 162 17 43	S 61S 87W12
		54 54 59 162 17 38	S 61S 87W12
283-31-11000	FALSE PASS D-1	54 55 44 162 14 10	S 61S 86W 4
		54 56 30 162 16 49	S 60S 86W35
283-31-11000-2009	FALSE PASS D-1	54 55 59 162 16 13	S 61S 86W 6
		54 55 48 162 17 14	S 61S 87W 1

Stream/Lake	Map Sheet	Lat./Long.	Legal
282-22-10400	PORT MOLLER A-1	55 6 6 160 0 43	S 59S 71W 1
		55 5 37 160 0 51	S 59S 71W 2
282-22-10500	PORT MOLLER A-1	55 4 11 160 5 44	S 59S 71W17
		55 4 16 160 4 32	S 59S 71W16
282-23-10600	PORT MOLLER A-1	55 3 43 160 0 31	S 59S 71W24
		55 4 35 160 1 49	S 59S 71W14
282-23-13100	SIMEONOF ISLAND D-1	54 54 58 159 16 31	S 61S 66W 8
		54 54 41 159 16 4	S 61S 66W 8
282-23-13200	SIMEONOF ISLAND D-1	54 54 44 159 17 54	S 61S 66W 7
		54 54 18 159 16 47	S 61S 66W18
282-23-13300	SIMEONOF ISLAND D-1	54 54 14 159 18 46	S 61S 67W13
		54 53 32 159 18 10	S 61S 67W13
282-23-13300-0010	SIMEONOF ISLAND D-1	54 53 56 159 18 39	S 61S 67W13
283-10-10100	FALSE PASS	54 24 2 162 37 33	S 67S 90W 1
		54 25 6 162 40 36	S 66S 90W34
283-12-10100	FALSE PASS	55 0 0 163 6 43	S 60S 91W 8
		54 57 46 163 6 33	S 60S 91W29
283-12-10100-0010	FALSE PASS	54 57 21 163 5 27	S 60S 91W28
283-12-10400	COLD BAY	55 5 14 163 11 54	S 59S 92W11
		55 6 48 163 14 33	S 58S 92W33
283-12-10400-0010	COLD BAY	55 6 29 163 13 52	S 58S 92W33
283-12-10400-0020	COLD BAY	55 8 4 163 14 5	S 58S 92W28
283-12-11000	COLD BAY	55 3 7 162 58 50	S 59S 90W19
		55 4 6 162 56 11	S 59S 90W16
283-12-11200	COLD BAY	55 1 57 162 56 1	S 59S 90W33
		55 2 50 162 55 25	S 59S 90W27
283-12-11300	COLD BAY	55 0 40 162 54 46	S 60S 90W 3
		55 1 16 162 51 47	S 59S 90W36
283-12-11330	COLD BAY	55 0 33 162 54 40	S 60S 90W 3
		55 0 0 162 53 22	S 60S 90W11

Stream/Lake	Map Sheet	Lat./Long.	Legal
282-10-11800-2005	PORT MOLLER B-2	55 19 56 160 28 39	S 56S 73W16
		55 19 52 160 26 30	S 56S 73W15
282-10-11800-2005-3005	PORT MOLLER B-2	55 19 57 160 28 6	S 56S 73W16
		55 20 24 160 28 2	S 56S 73W 9
282-11-10010	PORT MOLLER B-2	55 20 30 160 24 26	S 56S 73W12
		55 19 56 160 23 52	S 56S 73W13
282-11-10300	PORT MOLLER B-2	55 19 55 160 20 53	S 56S 72W17
		55 19 14 160 22 31	S 56S 72W19
282-11-10600	PORT MOLLER B-1	55 24 57 160 14 50	S 55S 72W13
		55 25 35 160 15 18	S 55S 72W12
282-11-10600-0010	PORT MOLLER B-1	55 25 19 160 14 33	S 55S 72W13
282-12-10600	PORT MOLLER B-2	55 18 7 160 39 44	S 56S 74W30
		55 17 0 160 38 47	S 56S 74W32
282-12-10600-2008	PORT MOLLER B-2	55 17 26 160 39 45	S 56S 74W31
		55 16 55 160 40 0	S 56S 74W31
282-12-10800	PORT MOLLER B-2	55 18 29 160 39 11	S 56S 74W29
		55 18 5 160 38 25	S 56S 74W29
282-12-10900	PORT MOLLER B-2	55 18 46 160 38 24	S 56S 74W20
		55 18 31 160 36 59	S 56S 74W28
282-12-11000	PORT MOLLER B-2	55 19 21 160 36 3	S 56S 74W22
		55 18 33 160 35 53	S 56S 74W27
282-13-10400	PORT MOLLER	55 16 8 160 50 49	S 57S 76W 5
		55 16 24 160 49 16	S 57S 76W 4
282-13-10500	PORT MOLLER	55 19 29 160 49 30	S 56S 75W18
		55 18 54 160 45 42	S 56S 75W22
282-13-10500-2003	PORT MOLLER	55 19 38 160 48 44	S 56S 75W17
		55 19 41 160 46 59	S 56S 75W16
282-13-10600	PORT MOLLER	55 21 18 160 49 19	S 56S 75W 6
		55 20 47 160 43 40	S 56S 75W11
282-22-10100	STEPOVAK BAY A-6	55 14 5 159 55 30	S 57S 70W21
		55 14 39 159 53 13	S 57S 70W15
282-22-10200	STEPOVAK BAY A-6	55 12 28 159 55 26	S 57S 70W33
		55 11 26 159 56 3	S 58S 70W 4

Stream/Lake	Map Sheet	Lat./Long.	Legal
322-10-10080-2144	UGASHIK D-2	57 50 26 156 24 23	S 27S 44W24
		57 49 21 156 24 41	S 27S 44W25
322-10-10080-2147	NAKNEK A-2	58 1 56 156 25 50	S 25S 44W11
		58 2 55 156 24 55	S 24S 44W35
322-10-10080-2148	UGASHIK D-2	57 49 59 156 22 41	S 27S 43W19
		57 47 58 156 24 11	S 28S 44W 1
322-10-10080-2151	NAKNEK A-2	58 1 54 156 25 20	S 25S 44W12
		58 2 36 156 24 21	S 25S 44W12
322-10-10080-2152	UGASHIK D-2	57 49 26 156 22 19	S 27S 43W29
		57 47 59 156 23 5	S 28S 43W 6
322-10-10080-2156	UGASHIK D-2	57 49 1 156 21 47	S 27S 43W29
		57 47 43 156 22 37	S 28S 43W 6
322-10-10080-2157	NAKNEK A-2	58 1 48 156 24 11	S 25S 44W13
		58 2 40 156 22 26	S 25S 43W 8
322-10-10080-2160	UGASHIK D-2	57 48 52 156 21 9	S 27S 43W29
		57 47 40 156 21 20	S 28S 43W 5
322-10-10080-2164	UGASHIK D-2	57 48 54 156 20 47	S 27S 43W28
		57 48 15 156 21 1	S 27S 43W32
322-10-10080-2168	UGASHIK D-1	57 48 23 156 18 39	S 27S 43W34
		57 47 12 156 19 23	S 28S 43W 4
322-10-10080-2172	UGASHIK D-1	57 48 12 156 18 9	S 27S 43W34
		57 47 17 156 18 22	S 28S 43W 3
322-10-10080-2173	NAKNEK A-1	58 1 18 156 19 48	S 25S 43W16
		58 2 19 156 18 23	S 25S 43W10
322-10-10080-2176	UGASHIK D-1	57 48 4 156 17 30	S 27S 43W35
		57 47 8 156 17 54	S 28S 43W 3
322-10-10080-2179	NAKNEK A-1	58 0 55 156 17 18	S 25S 43W23
		58 1 52 156 15 37	S 25S 43W13
322-10-10080-2180	UGASHIK D-1	57 48 8 156 16 46	S 27S 43W35
		57 46 11 156 17 37	S 28S 43W14
322-10-10080-2184	UGASHIK D-1	57 47 51 156 15 52	S 28S 43W 1
		57 47 19 156 16 30	S 28S 43W 2
322-10-10080-2185	NAKNEK A-1	58 0 45 156 14 37	S 25S 43W24
		58 1 22 156 14 48	S 25S 43W13

Stream/Lake	Map Sheet	Lat./Long.	Legal
322-10-10080-2090	UGASHIK D-3	57 52 50 156 42 30	S 27S 45W 6
		57 52 30 156 44 9	S 27S 46W 1
322-10-10080-2092	UGASHIK D-3	57 52 10 156 41 42	S 27S 45W 8
		57 51 31 156 41 22	S 27S 45W 8
322-10-10080-2098	UGASHIK D-2	57 52 0 156 38 46	S 27S 45W 9
		57 51 27 156 38 17	S 27S 45W15
322-10-10080-2098-3004	UGASHIK D-2	57 51 57 156 38 18	S 27S 45W10
		57 51 57 156 36 50	S 27S 45W11
322-10-10080-2117	NAKNEK A-2	58 4 10 156 32 38	S 24S 44W30
		58 5 7 156 32 58	S 24S 44W19
322-10-10080-2117-3006	NAKNEK A-2	58 4 32 156 33 13	S 24S 45W24
		58 4 45 156 32 12	S 24S 44W19
322-10-10080-2120	UGASHIK D-2	57 51 10 156 32 30	S 27S 44W18
		57 51 2 156 33 41	S 27S 44W18
322-10-10080-2121	NAKNEK A-2	58 4 6 156 32 6	S 24S 44W30
		58 4 48 156 30 47	S 24S 44W20
322-10-10080-2122	UGASHIK D-2	57 50 59 156 31 56	S 27S 44W17
		57 50 2 156 35 22	S 27S 45W24
322-10-10080-2122-0010	UGASHIK D-2	57 50 13 156 35 25	S 27S 45W24
322-10-10080-2122-3003	UGASHIK D-2	57 50 19 156 32 22	S 27S 44W19
		57 49 40 156 31 54	S 27S 44W29
322-10-10080-2125	NAKNEK A-2	58 3 48 156 31 27	S 24S 44W30
		58 3 56 156 29 49	S 24S 44W29
322-10-10080-2131	NAKNEK A-2	58 2 58 156 29 12	S 24S 44W33
		58 3 19 156 28 48	S 24S 44W33
322-10-10080-2136	UGASHIK D-2	57 50 42 156 28 10	S 27S 44W15
		57 49 51 156 28 53	S 27S 44W22
322-10-10080-2139	NAKNEK A-2	58 2 33 156 27 20	S 25S 44W11
		58 3 30 156 25 19	S 24S 44W35
322-10-10080-2140	UGASHIK D-2	57 50 43 156 26 15	S 27S 44W14
		57 50 8 156 25 35	S 27S 44W24
322-10-10080-2143	NAKNEK A-2	58 2 17 156 26 43	S 25S 44W11
		58 2 50 156 25 52	S 24S 44W35

Stream/Lake	Map Sheet	Lat./Long.	Legal
321-10-10030-2038-0010	UGASHIK A-4	57 9 56 157 10 58	S 35S 49W 8
322-10-10080	NAKNEK A-5	58 12 21 157 24 24	S 23S 50W 2
Big Creek	NAKNEK A-3	58 2 25 156 50 27	S 25S 46W 8
322-10-10080-0010	NAKNEK A-3	58 5 33 156 56 44	S 24S 47W15
322-10-10030-0020	UGASHIK D-1	57 53 41 156 10 2	S 26S 42W33
322-10-10080-2011	NAKNEK A-4	58 13 32 157 19 41	S 22S 49W32
	NAKNEK A-1	58 9 46 156 0 27	S 23S 41W20
322-10-10080-2011-3080	NAKNEK B-2	58 15 24 156 34 37	S 22S 45W24
	NAKNEK A-1	58 5 23 156 18 2	S 24S 43W22
322-10-10080-2011-3130	NAKNEK A-1	58 10 18 156 12 30	S 23S 42W19
Gertrude Creek		58 7 40 156 5 31	S 24S 42W 2
322-10-10080-2011-3130-4018	NAKNEK A-1	58 8 15 156 7 12	S 23S 42W34
		58 3 32 156 4 21	S 24S 42W36
322-10-10080-2011-3156	NAKNEK A-1	58 9 46 156 0 23	S 23S 41W21
	MT KATMAI A-5	58 5 40 155 37 12	S 24S 39W14
322-10-10080-2011-3156-4009	MT KATMAI A-6	58 10 11 155 52 31	S 23S 40W19
Angle Creek		58 13 2 155 47 45	S 23S 40W 3
322-10-10080-2011-3162	NAKNEK A-1	58 9 45 156 0 27	S 23S 41W20
Contact Creek	MT KATMAI A-6	58 12 18 155 57 52	S 23S 41W10
322-10-10080-2011-3162-0010	MT KATMAI A-6	58 12 51 155 58 18	S 23S 41W 3
322-10-10080-2011-3162-4005	NAKNEK A-1	58 10 17 156 0 7	S 23S 41W21
		58 14 16 156 0 54	S 22S 41W29
322-10-10080-2051	NAKNEK A-4	58 7 39 157 2 20	S 24S 47W 6
	NAKNEK A-3	58 8 49 156 42 17	S 23S 45W31
322-10-10080-2058	NAKNEK A-4	58 6 50 157 1 10	S 24S 47W 7
	UGASHIK D-4	57 58 19 157 0 31	S 26S 47W 5
322-10-10080-2083	NAKNEK A-3	58 3 37 156 49 5	S 24S 46W33
		58 3 53 156 49 3	S 24S 46W28
322-10-10030-2085	NAKNEK A-3	58 4 1 156 48 8	S 24S 46W28
		58 4 13 156 48 37	S 24S 46W28

Stream/Lake	Map Sheet	Lat./Long.	Legal
321-10-10020-2210	UGASHIK C-2	57 43 23 156 32 52	S 28S 44W31
		57 43 32 156 30 26	S 28S 44W33
321-10-10020-2219	UGASHIK C-3	57 44 53 156 41 31	S 28S 45W20
	UGASHIK D-3	57 45 55 156 48 44	S 28S 46W16
321-10-10020-2220	UGASHIK C-2	57 45 0 156 33 6	S 28S 44W19
		57 44 50 156 28 56	S 28S 44W22
321-10-10020-2230	UGASHIK D-2	57 45 47 156 33 4	S 28S 44W18
		57 45 46 156 30 50	S 28S 44W17
321-10-10020-2240	UGASHIK D-2	57 46 19 156 33 31	S 28S 44W 7
		57 46 4 156 29 59	S 28S 44W16
321-10-10020-2241	UGASHIK D-2	57 47 8 156 34 47	S 28S 45W 1
		57 47 54 156 36 41	S 28S 45W 2
321-10-10020-2241-3002	UGASHIK D-2	57 47 28 156 35 14	S 28S 45W 1
		57 47 53 156 35 38	S 28S 45W 2
321-10-10020-2249	UGASHIK D-2	57 46 59 156 33 57	S 28S 45W12
		57 47 26 156 34 11	S 28S 45W 1
321-10-10030	UGASHIK B-5	57 29 47 157 38 27	S 31S 52W24
	UGASHIK A-5	57 13 3 157 22 55	S 34S 50W30
321-10-10030-0001	UGASHIK A-4	57 12 18 157 18 9	S 34S 50W34
321-10-10030-0010 Mother Goose Lake	UGASHIK A-5	57 12 48 157 20 52	S 34S 50W29
321-10-10030-2014	UGASHIK B-6	57 18 33 157 42 33	S 33S 53W24
	UGASHIK A-5	57 2 33 157 34 30	S 36S 52W26
321-10-10030-2014-3041	UGASHIK A-5	57 4 20 157 35 52	S 36S 52W15
		57 4 9 157 34 45	S 36S 52W14
321-10-10030-2016	UGASHIK B-6	57 16 58 157 41 58	S 33S 52W31
	UGASHIK A-5	57 5 31 157 29 17	S 36S 51W 9
321-10-10030-2030 Painter Creek	UGASHIK A-5	57 13 7 157 24 8	S 34S 51W25
		57 8 54 157 23 8	S 35S 51W24
321-10-10030-2037 Volcano Creek	UGASHIK A-4	57 12 9 157 15 52	S 34S 50W35
		57 12 27 157 10 55	S 34S 49W32
321-10-10030-2038 Indecision Creek	UGASHIK A-4	57 11 16 157 15 20	S 35S 50W 2
		57 7 11 157 9 59	S 35S 49W33

Stream/Lake	Map Sheet	Lat./Long.	Legal
321-10-10020-2175-3011 Deer Creek	UGASHIK C-2 UGASHIK B-2	57 33 6 156 37 14 57 28 51 156 29 49	S 30S 45W32 S 31S 44W30
321-10-10020-2180 Crooked Creek	UGASHIK C-2	57 38 14 156 37 30 57 37 12 156 21 3	S 29S 45W32 S 30S 44W 1
321-10-10020-2180-3004	UGASHIK C-2	57 36 16 156 35 15 57 32 35 156 28 58	S 30S 45W 9 S 30S 44W31
321-10-10020-2180-3012 Moore Creek	UGASHIK C-2	57 37 6 156 29 55 57 31 50 156 27 20	S 30S 45W 1 S 31S 44W 5
321-10-10020-2180-3012-4005	UGASHIK C-2	57 33 34 156 27 8 57 32 29 156 24 56	S 30S 44W29 S 30S 44W34
321-10-10020-2180-3015	UGASHIK C-2	57 37 39 156 29 20 57 39 12 156 27 43	S 29S 44W31 S 29S 44W29
321-10-10020-2180-3017	UGASHIK C-2	57 37 37 156 28 36 57 37 41 156 23 37	S 29S 44W31 S 29S 44W34
321-10-10020-2180-3021	UGASHIK C-2	57 37 16 156 27 28 57 36 50 156 24 46	S 30S 44W 5 S 30S 44W 3
321-10-10020-2180-3026	UGASHIK C-2	57 35 24 156 24 48 57 33 53 156 22 7	S 30S 44W15 S 30S 44W26
321-10-10020-2180-3030	UGASHIK C-2	57 35 47 156 23 42 57 35 26 156 21 14	S 30S 44W15 S 30S 44W13
321-10-10020-2180-3035	UGASHIK C-2	57 37 10 156 22 27 57 37 21 156 22 26	S 30S 44W 2 S 30S 44W 2
321-10-10020-2200 Ugashik Creek	UGASHIK C-2 UGASHIK C-1	57 42 38 156 34 9 57 38 3 156 17 18	S 29S 45W 3 S 29S 43W32
321-10-10020-2200-3008	UGASHIK C-2	57 41 41 156 31 26 57 42 18 156 27 49	S 29S 45W12 S 29S 44W 5
321-10-10020-2200-3018 Hot Springs Creek	UGASHIK C-2	57 40 4 156 22 38 57 42 11 156 22 26	S 29S 44W23 S 29S 44W 2
321-10-10020-2200-3024	UGASHIK C-2	57 39 59 156 21 7 57 40 0 156 20 0	S 29S 44W24 S 29S 43W19
321-10-10020-2200-3028 Blue Creek	UGASHIK C-2 UGASHIK C-1	57 39 32 156 20 28 57 40 46 156 18 23	S 29S 44W24 S 29S 43W17
321-10-10020-2200-3028-4006 Barabara Creek	UGASHIK C-1	57 40 13 156 18 33 57 40 13 156 16 51	S 29S 43W17 S 29S 43W16

Stream/Lake	Map Sheet	Lat./Long.	Legal
321-10-10020-2115	UGASHIK B-3	57 25 1 156 47 34	S 32S 46W18
	UGASHIK B-2	57 22 21 156 38 2	S 32S 45W31
321-10-10020-2115-3004	UGASHIK B-3	57 24 13 156 46 15	S 32S 46W20
		57 20 21 156 40 7	S 33S 46W10
321-10-10020-2115-3004-4001	UGASHIK B-3	57 24 9 156 46 16	S 32S 46W20
		57 22 27 156 43 22	S 32S 46W34
321-10-10020-2115-3005	UGASHIK B-3	57 23 45 156 41 52	S 32S 46W23
	UGASHIK B-2	57 23 8 156 36 48	S 32S 45W29
321-10-10020-2115-3008	UGASHIK B-2	57 22 39 156 39 47	S 32S 46W36
		57 21 57 156 39 24	S 33S 46W 3
321-10-10020-2125	UGASHIK B-3	57 26 36 156 46 55	S 32S 46W 5
		57 25 21 156 40 55	S 32S 46W13
321-10-10020-2135	UGASHIK B-3	57 28 59 156 44 52	S 31S 46W21
Black Creek	UGASHIK B-2	57 24 34 156 32 12	S 32S 45W23
321-10-10020-2140	UGASHIK B-3	57 29 11 156 43 57	S 31S 46W22
		57 28 19 156 40 7	S 31S 46W25
321-10-10020-2145	UGASHIK B-3	57 29 57 156 43 33	S 31S 46W15
	UGASHIK B-2	57 29 18 156 39 34	S 31S 46W24
321-10-10020-2150	UGASHIK C-3	57 30 45 156 43 25	S 31S 46W10
	UGASHIK B-2	57 27 53 156 35 50	S 31S 45W33
321-10-10020-2155	UGASHIK C-3	57 32 37 156 46 27	S 30S 46W32
		57 32 18 156 45 0	S 31S 46W 4
321-10-10020-2170	UGASHIK C-3	57 36 21 156 41 39	S 30S 46W11
		57 36 2 156 41 23	S 30S 46W11
321-10-10020-2175	UGASHIK C-2	57 38 0 156 38 37	S 29S 45W31
	UGASHIK B-2	57 28 23 156 32 52	S 31S 45W26
321-10-10020-2175-3004	UGASHIK C-2	57 36 36 156 38 17	S 30S 45W 7
		57 36 42 156 38 46	S 30S 45W 7
321-10-10020-2175-3004-0010	UGASHIK C-2	57 36 47 156 39 14	S 30S 45W 6
321-10-10020-2175-3007	UGASHIK C-2	57 35 14 156 36 56	S 30S 45W17
		57 34 27 156 36 19	S 30S 45W20
321-10-10020-2175-3007-0010	UGASHIK C-2	57 34 23 156 36 2	S 30S 45W21

Stream/Lake	Map Sheet	Lat./Long.	Legal
321-10-10020-0010	UGASHIK C-4	57 34 0 157 2 56	S 30S 48W27
321-10-10020-0020	UGASHIK B-4	57 29 45 157 0 33	S 31S 48W23
321-10-10020-0030	UGASHIK D-2	57 45 54 156 36 19	S 28S 45W14
321-10-10020-2003-3085-0010	UGASHIK B-3	57 19 35 156 58 34	S 33S 48W15
321-10-10020-2020	UGASHIK B-5	57 28 52 157 28 52	S 31S 51W25
Old Creek	UGASHIK A-3	57 10 56 156 50 16	S 35S 47W 4
321-10-10020-2020-3040	UGASHIK B-4	57 22 39 157 13 33	S 32S 49W33
		57 19 53 157 14 47	S 33S 50W13
321-10-10020-2020-3050	UGASHIK B-4	57 20 11 157 7 17	S 33S 49W15
		57 18 19 157 8 43	S 33S 49W27
321-10-10020-2020-3050-4009	UGASHIK B-4	57 18 27 157 6 18	S 33S 49W26
		57 18 6 157 5 58	S 33S 49W26
321-10-10020-2020-3050-4009-0010	UGASHIK B-4	57 17 48 157 5 43	S 33S 49W26
321-10-10020-2020-3060	UGASHIK B-4	57 19 48 157 3 18	S 33S 48W18
		57 17 59 157 2 33	S 33S 48W30
321-10-10020-2020-3060-0010	UGASHIK B-4	57 18 0 157 3 35	S 33S 48W30
321-10-10020-2020-3085	UGASHIK B-3	57 16 29 156 55 58	S 34S 48W 1
		57 18 59 156 58 44	S 33S 48W22
321-10-10020-2020-3085-0010	UGASHIK B-4	57 19 17 157 0 3	S 33S 48W21
321-10-10020-2090	UGASHIK B-3	57 28 22 156 58 11	S 31S 47W30
		57 25 44 156 57 20	S 32S 47W 7
321-10-10020-2100	UGASHIK B-3	57 25 9 156 49 6	S 32S 47W13
		57 24 36 156 50 56	S 32S 47W14
321-10-10020-2105	UGASHIK B-3	57 25 5 156 48 47	S 32S 46W18
		57 22 52 156 50 19	S 32S 47W25
321-10-10020-2110	UGASHIK B-3	57 24 59 156 47 55	S 32S 46W18
		57 21 30 156 47 37	S 33S 47W 2

Stream/Lake	Map Sheet	Lat./Long.	Legal
317-20-10900	CHIGNIK D-2	56 53 18 153 39 39	S 38S 59W16
		56 55 3 158 31 14	S 38S 58W 4
318-10-10100	BRISTOL BAY A-2	57 0 20 158 40 0	S 37S 59W 4
	CHIGNIK D-2	56 59 16 158 34 12	S 37S 58W 7
318-10-10110-2006	CHIGNIK D-2	56 59 16 158 34 12	S 37S 58W 7
		56 58 5 158 30 20	S 37S 58W21
318-20-10150	BRISTOL BAY B-1	57 17 15 158 18 10	S 33S 56W32
	BRISTOL BAY A-2	57 5 2 158 20 25	S 36S 57W12
318-20-10150-0010	BRISTOL BAY A-1	57 12 30 158 16 39	S 34S 56W28
318-20-10200	BRISTOL BAY B-1	57 17 7 158 11 4	S 33S 56W36
	BRISTOL BAY A-1	57 7 17 158 15 33	S 35S 56W27
318-20-10610	BRISTOL BAY B-1	57 20 24 158 1 59	S 33S 55W12
Cinder River	SUTWIK ISLAND D-6	56 56 20 157 40 47	S 37S 53W35
318-20-10610-2030	UGASHIK A-6	57 5 44 157 50 14	S 36S 53W 6
Lava Creek	SUTWIK ISLAND D-6	56 57 11 157 55 39	S 37S 54W30
318-20-10610-2030-3004	UGASHIK A-6	57 3 32 157 52 22	S 36S 54W24
High Creek	SUTWIK ISLAND D-6	56 58 3 157 56 55	S 37S 55W24
318-20-10610-2035	UGASHIK A-6	57 4 0 157 48 57	S 36S 53W17
		57 3 35 157 44 51	S 36S 53W23
318-20-10610-2041	UGASHIK A-6	57 1 44 157 48 35	S 36S 53W32
Ray Creek		57 1 7 157 42 18	S 37S 53W 3
318-20-10610-2042	UGASHIK A-6	57 1 4 157 48 4	S 37S 54W 1
	SUTWIK ISLAND D-6	56 56 23 157 47 58	S 37S 54W36
318-20-10610-2047	SUTWIK ISLAND D-6	56 59 30 157 45 12	S 37S 53W 8
Wiggly Creek	SUTWIK ISLAND D-5	56 58 41 157 36 59	S 37S 52W18
321-10-10010	UGASHIK C-5	57 36 46 157 36 14	S 30S 51W 6
	UGASHIK D-4	57 55 33 157 8 32	S 26S 48W21
321-10-10010-0010	UGASHIK D-4	57 55 49 157 18 18	S 26S 49W16
321-10-10010-0020	UGASHIK D-4	57 55 31 157 12 3	S 26S 48W19
321-10-10020	UGASHIK B-5	57 29 20 157 35 32	S 31S 51W20
	UGASHIK C-3	57 33 50 156 59 47	S 30S 48W25

Stream/Lake	Map Sheet	Lat./Long.	Legal
317-20-10700-2037-0010	CHIGNIK C-2	56 43 39 158 30 6	S 40S 58W 9
317-20-10700-2063	CHIGNIK C-1	56 41 5 158 19 3	S 40S 57W27
	CHIGNIK D-1	56 48 4 158 13 21	S 39S 56W17
317-20-10700-2066	CHIGNIK C-1	56 40 46 158 18 2	S 40S 57W35
Blue Violet Creek		56 36 30 158 13 16	S 41S 57W26
317-20-10700-2066-3012	CHIGNIK C-1	56 38 19 158 17 15	S 41S 57W17
		56 36 38 158 16 39	S 41S 57W28
317-20-10700-2066-3015	CHIGNIK C-1	56 38 9 158 16 34	S 41S 57W16
Black Creek		56 37 37 158 11 29	S 41S 57W13
317-20-10700-2082	CHIGNIK C-1	56 41 1 158 13 12	S 40S 56W29
Wolf Creek		56 40 35 158 8 20	S 40S 56W35
317-20-10700-2087	CHIGNIK C-1	56 41 51 158 12 27	S 40S 56W21
	CHIGNIK D-1	56 45 55 158 13 21	S 39S 56W32
317-20-10700-2099	CHIGNIK C-1	56 42 44 158 8 46	S 40S 56W14
Waterfall Creek	CHIGNIK D-1	56 48 3 158 7 7	S 39S 56W13
317-20-10700-2111	CHIGNIK C-1	56 43 25 158 5 53	S 40S 55W18
Rainbow Creek	CHIGNIK D-1	56 47 14 158 4 49	S 39S 55W19
317-20-10700-2114	CHIGNIK C-1	56 43 24 158 5 21	S 40S 55W18
Shoe Creek		56 41 47 158 3 23	S 40S 55W29
317-20-10700-2119	CHIGNIK C-1	56 44 9 158 2 46	S 40S 55W 9
	CHIGNIK D-1	56 48 16 158 1 38	S 39S 55W16
317-20-10700-2122	CHIGNIK C-1	56 44 14 158 2 0	S 40S 55W 9
		56 44 19 158 0 0	S 40S 55W10
317-20-10700-2122-3008	CHIGNIK C-1	56 44 26 158 0 37	S 40S 55W10
		56 44 17 158 0 0	S 40S 55W10
317-20-10700-2128	CHIGNIK C-1	56 44 24 158 0 48	S 40S 55W10
	SUTWIK ISLAND D-6	56 45 10 157 54 39	S 40S 54W 5
317-20-10700-2133	SUTWIK ISLAND D-6	56 47 21 157 56 51	S 39S 55W24
		56 47 22 157 56 18	S 39S 54W19
317-20-10700-2133-0010	SUTWIK ISLAND D-6	56 47 29 157 55 26	S 39S 54W19
Meshik Lake			
317-20-10800	CHIGNIK D-3	56 51 36 158 40 9	S 38S 59W28
	CHIGNIK D-2	56 50 25 158 25 15	S 39S 58W 1

Stream/Lake	Map Sheet	Lat./Long.	Legal
316-20-10310-2017	CHIGNIK C-6	56 33 30 159 44 40	S 42S 67W12
	CHIGNIK B-6	56 29 0 159 42 30	S 43S 66W 5
316-20-10310-2025	CHIGNIK C-5	56 31 13 159 37 55	S 42S 66W26
	CHIGNIK B-5	56 29 20 159 35 20	S 43S 66W 1
316-20-10310-2026	CHIGNIK B-5	56 29 42 159 39 34	S 42S 66W34
		56 28 22 159 39 8	S 43S 66W10
316-20-10310-2030	CHIGNIK B-5	56 29 14 159 38 27	S 43S 66W 3
		56 28 33 159 38 3	S 43S 66W11
317-20-10200	CHIGNIK D-3	56 48 12 158 53 36	S 39S 61W13
	CHIGNIK C-3	56 37 8 158 52 42	S 41S 61W22
317-20-10420	CHIGNIK D-3	56 47 30 158 44 2	S 39S 59W19
Yellow Bluff Creek	CHIGNIK C-3	56 41 5 158 43 58	S 40S 59W30
317-20-10420-2018	CHIGNIK C-3	56 43 40 158 43 6	S 40S 59W 7
Red Bluff Creek		56 37 56 158 45 40	S 41S 60W17
317-20-10700	CHIGNIK D-2	56 48 20 158 39 38	S 39S 59W16
Meshik River	SUTWIK ISLAND D-6	56 49 28 157 57 59	S 39S 55W12
317-20-10700-2008	CHIGNIK D-2	56 45 59 158 38 23	S 39S 59W34
	CHIGNIK C-2	56 38 58 158 38 28	S 41S 59W 7
317-20-10700-2013	CHIGNIK D-2	56 45 25 158 35 46	S 39S 59W36
		56 48 35 158 30 44	S 39S 58W16
317-20-10700-2013-3016	CHIGNIK D-2	56 46 3 158 33 1	S 39S 58W32
		56 47 52 158 29 0	S 39S 58W22
317-20-10700-2019	CHIGNIK C-2	56 44 10 158 33 57	S 40S 58W 7
	CHIGNIK C-1	56 44 16 158 18 31	S 40S 57W11
317-20-10700-2020	CHIGNIK C-2	56 44 2 158 34 26	S 40S 58W 7
		56 34 56 158 31 12	S 41S 59W35
317-20-10700-2020-3032	CHIGNIK C-2	56 36 38 158 29 46	S 41S 59W25
		56 35 24 158 30 57	S 41S 59W36
317-20-10700-2026	CHIGNIK C-2	56 43 1 158 32 38	S 40S 58W17
		56 36 0 158 26 11	S 41S 58W28
317-20-10700-2026-3035	CHIGNIK C-2	56 37 13 158 27 26	S 41S 58W20
Bluff Creek		56 35 24 158 21 29	S 41S 58W36
317-20-10700-2037	CHIGNIK C-2	56 42 48 158 29 7	S 40S 58W15
		56 43 21 158 29 41	S 40S 58W15

Stream/Lake	Map Sheet	Lat./Long.	Legal
324-10-10150-2097	DILLINGHAM B-2	59 15 0 156 22 43	S 11S 42W 5
	DILLINGHAM B-1	59 21 32 156 21 42	S 9S 42W33
324-10-10150-2131	DILLINGHAM B-1	59 19 6 156 4 3	S 10S 40W 7
Kaskanak Creek	ILIAMNA C-8	59 43 27 155 41 58	S 5S 38W23
324-10-10150-2131-3015	DILLINGHAM B-1	59 20 21 156 7 43	S 10S 41W 2
		59 22 25 156 9 12	S 9S 41W27
324-10-10150-2131-3015-0010	DILLINGHAM B-1	59 22 27 156 9 45	S 9S 41W27
324-10-10150-2131-3015-4003	DILLINGHAM B-1	59 20 40 156 8 23	S 10S 41W 2
		59 20 9 156 9 30	S 10S 41W 3
324-10-10150-2131-3015-4003-0010	DILLINGHAM B-1	59 20 10 156 10 2	S 10S 41W 3
324-10-10150-2131-3015-4007	DILLINGHAM B-1	59 21 3 156 8 10	S 9S 41W35
		59 21 8 156 10 33	S 9S 41W34
324-10-10150-2131-3015-4007-0010	DILLINGHAM B-1	59 21 5 156 10 47	S 9S 41W33
324-10-10150-2132	DILLINGHAM B-1	59 17 43 156 3 18	S 10S 40W20
	ILIAMNA A-8	59 10 25 155 43 20	S 11S 38W32
324-10-10150-2132-0020	ILIAMNA A-8	59 10 32 155 42 3	S 11S 38W33
Reindeer Lake			
324-10-10150-2136	ILIAMNA B-8	59 17 50 155 59 51	S 10S 40W22
	ILIAMNA A-7	59 14 24 155 35 28	S 11S 38W12
324-10-10150-2136-3033	ILIAMNA B-7	59 17 36 155 36 8	S 10S 38W24
		59 18 4 155 27 59	S 10S 37W23
324-10-10150-2145	ILIAMNA C-8	59 34 43 155 45 21	S 7S 38W 9
		59 35 19 155 48 27	S 7S 38W 7
324-10-10150-2145-0010	ILIAMNA C-8	59 35 11 155 48 28	S 7S 38W 7
324-10-10150-2149	ILIAMNA C-8	59 35 23 155 44 28	S 7S 38W 9
		59 36 53 155 47 56	S 6S 38W31
324-10-10150-2155	ILIAMNA C-8	59 36 53 155 41 30	S 6S 38W35
		59 38 38 155 42 49	S 6S 38W22
324-10-10150-2156	ILIAMNA B-7	59 22 17 155 22 32	S 9S 36W29
Belinda Creek	ILIAMNA B-6	59 18 19 155 13 7	S 10S 35W17

Stream/Lake	Map Sheet	Lat./Long.	Legal
324-10-10150-2010-3090	ILIAMNA A-7	59 8 22 155 28 23	S 12S 37W14
Nanuktuk Creek	ILIAMNA A-6	59 3 6 155 10 5	S 13S 35W18
324-10-10150-2010-3090-4011	ILIAMNA A-7	59 4 25 155 17 3	S 13S 36W 4
	ILIAMNA A-6	59 4 46 155 10 5	S 13S 35W 6
324-10-10150-2010-3090-4011-5005	ILIAMNA A-6	59 5 24 155 11 46	S 12S 35W32
		59 5 46 155 10 35	S 12S 35W33
324-10-10150-2010-3090-4011-5005-6003	ILIAMNA A-6	59 5 44 155 11 23	S 12S 35W33
		59 5 55 155 10 33	S 12S 35W33
324-10-10150-2010-3115	ILIAMNA A-6	59 11 20 155 10 55	S 11S 35W28
Moraine Creek	ILIAMNA A-5	59 11 10 154 43 45	S 11S 32W31
324-10-10150-2010-3115-0020	ILIAMNA A-5	59 12 35 154 49 39	S 11S 33W22
324-10-10150-2010-3115-0030	ILIAMNA A-5	59 11 13 154 43 20	S 11S 32W31
324-10-10150-2010-3115-4021	ILIAMNA A-6	59 12 42 154 57 25	S 11S 34W23
Funnel Creek	ILIAMNA A-5	59 14 35 154 46 46	S 11S 33W11
324-10-10150-2010-3115-4021-0050	ILIAMNA A-5	59 14 14 154 45 30	S 11S 33W12
Mirror Lake			
324-10-10150-2010-3135	ILIAMNA A-6	59 8 10 155 2 16	S 12S 34W17
	ILIAMNA A-5	59 2 45 154 43 13	S 13S 33W13
324-10-10150-2010-3135-0010	ILIAMNA A-5	59 2 18 154 50 14	S 13S 33W19
324-10-10150-2045	DILLINGHAM A-3	59 10 45 156 45 48	S 11S 44W31
Yellow Creek	DILLINGHAM B-3	59 18 17 156 56 18	S 10S 46W13
324-10-10150-2053	DILLINGHAM A-2	59 9 50 156 41 16	S 12S 44W 4
	DILLINGHAM C-2	59 30 35 156 27 40	S 8S 42W 5
324-10-10150-2053-3011	DILLINGHAM A-2	59 11 17 156 42 8	S 11S 44W28
		59 14 12 156 45 0	S 11S 44W 7
324-10-10150-2053-3029	DILLINGHAM A-2	59 14 8 156 40 49	S 11S 44W10
	DILLINGHAM B-3	59 23 4 156 45 35	S 9S 44W19
324-10-10150-2067	DILLINGHAM A-2	59 12 53 156 35 16	S 11S 43W19
	DILLINGHAM B-2	59 17 13 156 35 54	S 10S 43W30
324-10-10150-2069	DILLINGHAM A-2	59 12 51 156 35 11	S 11S 43W19
	DILLINGHAM B-2	59 15 52 156 32 56	S 10S 43W32

Stream/Lake	Map Sheet	Lat./Long.	Legal
322-10-10080-2322	UGASHIK C-1	57 36 41 156 10 43	S 30S 43W12
		57 34 55 156 12 44	S 30S 43W23
322-10-10080-2322-3002	UGASHIK C-1	57 36 42 156 10 56	S 30S 43W12
		57 36 55 156 11 26	S 30S 43W 1
322-10-10080-2322-3002-4001	UGASHIK C-1	57 36 47 156 11 19	S 30S 43W 1
		57 36 49 156 11 34	S 30S 43W 1
322-10-10080-2322-3004	UGASHIK C-1	57 36 35 156 10 55	S 30S 43W12
		57 36 13 156 12 7	S 30S 43W12
322-10-10080-2322-3004-4003	UGASHIK C-1	57 36 18 156 11 33	S 30S 43W12
		57 36 6 156 11 46	S 30S 43W12
322-10-10080-2322-3006	UGASHIK C-1	57 36 4 156 11 29	S 30S 43W12
		57 35 49 156 12 51	S 30S 43W14
322-10-10080-2322-3009	UGASHIK C-1	57 34 55 156 12 43	S 30S 43W23
		57 34 55 156 12 30	S 30S 43W23
322-10-10090	NAKNEK B-5	58 17 35 157 31 51	S 22S 50W 6
Big Creek		58 27 31 157 20 0	S 20S 49W11
324-10-10150	NAKNEK D-4	58 55 17 157 0 52	S 14S 46W31
Kvichak River	DILLINGHAM B-1	59 15 0 156 19 57	S 11S 42W 3
324-10-10150-0010	ILIAMNA C-4	59 41 50 154 18 49	S 5S 30W36
324-10-10150-2010	DILLINGHAM A-3	59 0 19 156 51 36	S 13S 45W31
	ILIAMNA A-7	59 7 53 155 32 48	S 12S 37W17
324-10-10150-2010-0030	ILIAMNA A-6	59 8 44 155 8 57	S 12S 35W10
324-10-10150-2010-3055	MT KATMAI D-6	59 0 0 155 57 29	S 14S 40W 4
		58 57 44 155 55 5	S 14S 40W15
324-10-10150-2010-3070	ILIAMNA A-8	59 1 22 155 50 50	S 13S 39W30
Nonvianuk River	ILIAMNA A-7	59 1 5 155 35 37	S 13S 38W27
324-10-10150-2010-3070-0010	ILIAMNA A-7	59 0 59 155 27 2	S 13S 37W28
324-10-10150-2010-3070-0020	MT KATMAI D-3	58 56 12 154 53 45	S 14S 34W26
Kulik Lake			
324-10-10150-2010-3070-4035	MT KATMAI D-3	58 56 26 154 53 48	S 14S 34W26
		58 57 6 154 51 45	S 14S 34W24

Stream/Lake	Map Sheet	Lat./Long.	Legal
322-10-10080-2301	UGASHIK C-1	57 40 26 156 5 21	S 29S 42W15
Salmon Creek	KARLUK C-6	57 35 45 155 55 27	S 30S 41W15
322-10-10080-2301-3008	KARLUK C-6	57 37 45 155 58 38	S 29S 41W32
		57 37 4 155 58 40	S 30S 41W 5
322-10-10080-2301-3009	KARLUK C-6	57 37 25 155 57 36	S 30S 41W 4
		57 37 28 155 56 53	S 30S 41W 4
322-10-10080-2301-3010	KARLUK C-6	57 36 56 155 56 47	S 30S 41W 4
		57 36 35 155 57 12	S 30S 41W 9
322-10-10080-2301-3015	KARLUK C-6	57 36 1 155 55 21	S 30S 41W10
		57 35 49 155 55 2	S 30S 41W15
322-10-10080-2304	UGASHIK C-1	57 40 9 156 7 15	S 29S 42W21
		57 40 35 156 7 42	S 29S 42W17
322-10-10080-2310	UGASHIK C-1	57 38 30 156 8 40	S 29S 42W29
		57 38 35 156 9 29	S 29S 42W30
322-10-10080-2311	UGASHIK C-1	57 38 36 156 7 8	S 29S 42W28
Otter Creek		57 36 41 156 1 24	S 30S 42W12
322-10-10080-2314	UGASHIK C-1	57 38 13 156 8 55	S 29S 42W32
		57 37 52 156 10 36	S 29S 43W36
322-10-10080-2315	UGASHIK C-1	57 37 52 156 7 29	S 29S 42W32
		57 37 36 156 5 58	S 29S 42W33
322-10-10080-2317	UGASHIK C-1	57 37 35 156 7 49	S 30S 42W 5
		57 36 42 156 6 40	S 30S 42W 9
322-10-10080-2317-3003	UGASHIK C-1	57 37 24 156 7 6	S 30S 42W 4
		57 37 27 156 5 2	S 30S 42W 3
322-10-10080-2319	UGASHIK C-1	57 36 56 156 8 6	S 30S 42W 5
		57 36 1 156 6 49	S 30S 42W 9
322-10-10080-2319-0010	UGASHIK C-1	57 35 10 156 7 11	S 30S 42W16
Ruth Lake			
322-10-10080-2319-3004	UGASHIK C-1	57 35 51 156 7 1	S 30S 42W16
		57 36 0 156 7 43	S 30S 42W 8
322-10-10080-2319-3005	UGASHIK C-1	57 35 36 156 6 37	S 30S 42W16
		57 35 44 156 5 46	S 30S 42W15
322-10-10080-2319-3006	UGASHIK C-1	57 34 55 156 7 58	S 30S 42W20
		57 35 0 156 8 29	S 30S 42W17

Stream/Lake	Map Sheet	Lat./Long.	Legal
322-10-10080-2269-3009	KARLUK C-6	57 42 10 155 56 57	S 29S 41W 4
		57 41 57 155 56 31	S 29S 41W 4
322-10-10080-2273	KARLUK C-6	57 43 23 155 59 20	S 28S 41W34
		57 43 40 155 59 7	S 28S 41W27
322-10-10080-2275	KARLUK C-6	57 43 20 155 59 18	S 28S 41W34
		57 43 27 155 58 40	S 28S 41W34
322-10-10080-2276	UGASHIK D-1	57 45 33 156 7 55	S 28S 42W14
		57 45 5 156 9 28	S 28S 42W22
322-10-10080-2278	UGASHIK C-1	57 44 51 156 8 7	S 28S 42W22
Camp Creek		57 43 29 156 9 26	S 28S 42W34
322-10-10080-2279	KARLUK C-6	57 42 56 155 59 19	S 28S 41W34
		57 42 43 155 58 23	S 29S 41W 5
322-10-10080-2283	KARLUK C-6	57 42 33 155 59 39	S 29S 41W 6
		57 42 33 155 58 32	S 29S 41W 5
322-10-10080-2284	UGASHIK C-1	57 43 16 156 6 43	S 28S 42W35
		57 43 1 156 8 51	S 28S 42W34
322-10-10080-2285	UGASHIK C-1	57 42 19 156 0 12	S 29S 41W 6
	KARLUK C-6	57 42 0 155 59 3	S 29S 41W 5
322-10-10080-2288	UGASHIK C-1	57 42 33 156 6 42	S 29S 42W 4
		57 42 34 156 9 27	S 29S 42W 6
322-10-10030-2289	UGASHIK C-1	57 41 55 156 1 33	S 29S 42W12
	KARLUK C-6	57 40 23 155 57 42	S 29S 41W16
322-10-10030-2291	UGASHIK C-1	57 41 39 156 1 47	S 29S 42W12
		57 40 50 156 0 7	S 29S 41W18
322-10-10080-2292	UGASHIK C-1	57 41 48 156 5 49	S 29S 42W 9
Burls Creek		57 40 45 156 10 21	S 29S 42W18
322-10-10080-2292-3005	UGASHIK C-1	57 41 11 156 8 57	S 29S 42W 8
South Fork Burls Creek		57 38 57 156 12 33	S 29S 43W26
322-10-10080-2295	UGASHIK C-1	57 41 50 156 2 36	S 29S 42W11
Bear Creek	KARLUK C-6	57 37 10 155 52 39	S 30S 41W 1
322-10-10080-2296	UGASHIK C-1	57 40 53 156 5 54	S 29S 42W16
		57 40 37 156 7 11	S 29S 42W16
322-10-10030-2299	UGASHIK C-1	57 40 19 156 4 40	S 29S 42W15
		57 39 49 156 2 11	S 29S 42W24

Stream/Lake	Map Sheet	Lat./Long.	Legal
322-10-10080-2253	KARLUK D-6	57 48 25 155 57 16 57 48 44 155 50 39	S 27S 41W35 S 27S 40W33
322-10-10080-2253-3006	KARLUK D-6	57 49 5 155 54 54 57 47 55 155 51 33	S 27S 40W30 S 28S 40W 4
322-10-10080-2253-3009	KARLUK D-6	57 49 9 155 52 47 57 49 9 155 50 46	S 27S 40W29 S 27S 40W28
322-10-10080-2254	UGASHIK D-1	57 47 2 156 8 38 57 46 40 156 13 44	S 28S 42W10 S 28S 42W 7
322-10-10080-2254-3002	UGASHIK D-1	57 47 0 156 8 47 57 47 12 156 9 47	S 28S 42W10 S 28S 42W 4
322-10-10080-2254-3002-0010	UGASHIK D-1	57 47 23 156 10 27	S 28S 42W 4
322-10-10080-2255	KARLUK D-6	57 48 7 155 56 12 57 48 3 155 54 42	S 27S 41W36 S 27S 40W31
322-10-10080-2259	KARLUK D-6	57 47 30 155 57 29 57 46 25 155 52 20	S 28S 41W 2 S 28S 40W 8
322-10-10080-2259-3004	KARLUK D-6	57 46 28 155 54 51 57 45 35 155 53 2	S 28S 40W 7 S 28S 40W17
322-10-10080-2261 Becharof Creek	KARLUK D-6 KARLUK C-6	57 47 24 155 57 58 57 42 22 155 46 49	S 28S 41W 2 S 29S 40W 4
322-10-10080-2261-3004	KARLUK D-6 KARLUK C-6	57 46 2 155 56 53 57 43 17 155 56 5	S 28S 41W14 S 28S 41W36
322-10-10080-2261-3007	KARLUK C-6	57 44 42 155 53 34 57 44 2 155 50 21	S 28S 40W19 S 28S 40W28
322-10-10080-2261-3010 Porcupine Creek	KARLUK C-6	57 43 22 155 53 28 57 41 15 155 52 49	S 28S 40W31 S 29S 41W12
322-10-10080-2261-3010-4003 Sulphur Creek	KARLUK C-6	57 42 44 155 54 11 57 41 56 155 50 21	S 29S 41W 2 S 29S 40W 7
322-10-10080-2261-3010-4003-5004	KARLUK C-6	57 42 13 155 52 31 57 41 20 155 51 34	S 29S 41W 1 S 29S 41W12
322-10-10080-2264 Featherly Creek	UGASHIK D-1 UGASHIK C-1	57 46 21 156 7 26 57 44 41 156 14 7	S 28S 42W11 S 28S 42W19
322-10-10080-2269 Cleo Creek	KARLUK C-6	57 44 40 155 59 30 57 41 48 155 56 56	S 28S 41W22 S 29S 41W 9

Stream/Lake	Map Sheet	Lat./Long.	Legal
322-10-10080-2235-3006	KARLUK D-6	57 55 3 155 55 3	S 26S 41W24
		57 56 5 155 52 38	S 26S 40W17
322-10-10080-2239	KARLUK D-6	57 53 4 155 57 2	S 27S 41W 2
Marie Creek		57 57 13 155 47 11	S 26S 40W11
322-10-10080-2239-3006	KARLUK D-6	57 54 10 155 52 2	S 26S 40W29
		57 55 34 155 47 3	S 26S 40W23
322-10-10080-2243	KARLUK D-6	57 51 41 155 56 55	S 27S 41W11
Kejulik River	MT KATMAI A-5	58 3 53 155 24 36	S 24S 38W25
322-10-10080-2243-3008	KARLUK D-6	57 51 9 155 44 21	S 27S 39W18
Katrine Creek	KARLUK D-5	57 50 5 155 37 29	S 27S 39W23
322-10-10080-2243-3008-4003	KARLUK D-6	57 50 45 155 42 44	S 27S 39W17
Margaret Creek		57 51 20 155 40 31	S 27S 39W16
322-10-10080-2243-3008-4004	KARLUK D-6	57 50 12 155 40 47	S 27S 39W21
		57 49 45 155 40 5	S 27S 39W22
322-10-10080-2243-3011	KARLUK D-6	57 53 32 155 44 0	S 26S 39W31
		57 54 45 155 44 0	S 26S 39W30
322-10-10080-2243-3013	KARLUK D-6	57 54 0 155 43 13	S 26S 39W32
		57 57 39 155 40 51	S 26S 39W 4
322-10-10080-2243-3015	KARLUK D-5	57 54 47 155 38 48	S 26S 39W26
		57 57 19 155 37 46	S 26S 39W11
322-10-10080-2243-3016	KARLUK D-5	57 54 25 155 36 23	S 26S 39W25
East Fork Kejulik River		57 53 43 155 29 24	S 26S 38W34
322-10-10080-2243-3016-4003	KARLUK D-5	57 54 5 155 32 51	S 26S 38W29
Albert Creek		57 54 50 155 28 29	S 26S 38W26
322-10-10080-2243-3016-4003-5005	KARLUK D-5	57 54 50 155 28 29	S 26S 38W26
		57 55 45 155 26 0	S 26S 38W24
322-10-10080-2243-3017	KARLUK D-5	57 54 38 155 36 16	S 26S 39W25
		57 55 19 155 37 22	S 26S 39W23
322-10-10080-2243-3018	KARLUK D-5	57 55 25 155 34 2	S 26S 38W19
		57 55 52 155 31 23	S 26S 38W16
322-10-10080-2243-3021	KARLUK D-5	57 57 12 155 31 53	S 26S 38W 9
		57 57 22 155 32 23	S 26S 38W 8
322-10-10080-2247	KARLUK D-6	57 49 44 155 57 53	S 27S 41W23
		57 49 5 155 55 22	S 27S 41W25

Stream/Lake	Map Sheet	Lat./Long.	Legal
322-10-10080-2187	NAKNEK A-1	58 0 43 156 14 22	S 25S 42W19
		58 1 11 156 13 34	S 25S 42W18
322-10-10080-2191	NAKNEK A-1	58 0 36 156 13 30	S 25S 42W19
		58 0 55 156 12 48	S 25S 42W20
322-10-10080-2193	NAKNEK A-1	58 0 22 156 12 55	S 25S 42W19
		58 1 2 156 12 20	S 25S 42W17
322-10-10080-2195	NAKNEK A-1	58 0 16 156 12 47	S 25S 42W20
		58 0 52 156 11 31	S 25S 42W20
322-10-10080-2197	NAKNEK A-1	58 0 8 156 12 22	S 25S 42W29
		58 0 27 156 11 26	S 25S 42W20
322-10-10080-2199	UGASHIK D-1	57 59 24 156 11 54	S 25S 42W29
		57 59 49 156 4 48	S 25S 42W25
322-10-10080-2205	UGASHIK D-1	57 57 49 156 7 25	S 26S 42W 2
		57 59 20 156 2 42	S 25S 41W29
322-10-10080-2209	UGASHIK D-1	57 57 4 156 6 24	S 26S 42W11
		57 57 26 156 4 1	S 26S 41W 7
322-10-10080-2213	UGASHIK D-1	57 56 35 156 6 7	S 26S 42W13
		57 57 0 156 4 47	S 26S 42W12
322-10-10080-2217	UGASHIK D-1	57 56 14 156 5 45	S 26S 42W13
	KARLUK D-6	57 59 26 155 55 58	S 25S 41W25
322-10-10080-2219	UGASHIK D-1	57 56 3 156 5 35	S 26S 42W13
		57 56 49 156 4 23	S 26S 41W 7
322-10-10080-2225	UGASHIK D-1	57 56 30 156 0 44	S 26S 41W16
		57 57 22 156 0 10	S 26S 41W 9
322-10-10080-2227	KARLUK D-6	57 56 17 156 0 0	S 26S 41W16
		57 56 52 155 59 34	S 26S 41W10
322-10-10080-2229	KARLUK D-6	57 56 14 155 59 46	S 26S 41W15
		57 57 12 155 59 10	S 26S 41W10
322-10-10080-2231	KARLUK D-6	57 55 50 155 59 3	S 26S 41W15
		57 57 10 155 55 4	S 26S 41W12
322-10-10080-2235	KARLUK D-6	57 55 35 155 57 51	S 26S 41W23
		57 56 17 155 54 9	S 26S 40W18
322-10-10080-2235-0010	KARLUK D-6	57 55 14 155 56 37	S 26S 41W24

Stream/Lake	Map Sheet	Lat./Long.	Legal
324-20-10140-2245-3029-4042-5005	MT KATMAI C-4	58 42 50 155 12 58	S 17S 36W10
		58 44 42 155 12 9	S 16S 36W36
324-20-10140-2245-3029-4052	MT KATMAI C-5	58 42 33 155 20 15	S 17S 37W14
	MT KATMAI C-4	58 42 48 155 19 2	S 17S 37W12
324-20-10140-2245-3029-4056	MT KATMAI C-5	58 42 36 155 20 42	S 17S 37W14
	MT KATMAI C-4	58 44 12 155 18 0	S 17S 36W 6
324-20-10140-2245-3029-4062	MT KATMAI C-5	58 42 42 155 24 27	S 17S 37W 9
	MT KATMAI D-5	58 45 39 155 23 6	S 16S 37W25
324-20-10140-2245-3029-4066	MT KATMAI C-5	58 43 24 155 27 27	S 17S 37W 7
		58 43 37 155 25 45	S 17S 37W 5
324-20-10140-2245-3029-4076	MT KATMAI C-5	58 44 28 155 31 50	S 16S 38W36
	MT KATMAI D-5	58 46 30 155 29 14	S 16S 37W20
324-20-10140-2245-3029-4079	MT KATMAI C-5	58 43 32 155 35 27	S 17S 38W 8
		58 42 30 155 35 17	S 17S 38W17
324-20-10140-2245-3029-4080	MT KATMAI C-5	58 44 43 155 33 28	S 16S 38W35
	MT KATMAI D-5	58 46 0 155 32 21	S 16S 38W25
324-20-10140-2245-3029-4087	MT KATMAI D-5	58 45 17 155 38 41	S 16S 38W29
	MT KATMAI D-6	58 45 20 155 41 41	S 16S 39W25
324-20-10140-2245-3029-4087-0010	MT KATMAI D-6	58 45 53 155 42 6	S 16S 39W25
324-20-10140-2245-3029-4090	MT KATMAI D-5	58 46 9 155 36 38	S 16S 38W21
		58 47 4 155 32 19	S 16S 38W13
324-20-10140-2245-3029-4091	MT KATMAI D-5	58 46 12 155 39 8	S 16S 38W20
		58 46 24 155 39 34	S 16S 38W20
324-20-10140-2245-3029-4097	MT KATMAI D-6	58 47 50 155 40 56	S 16S 38W18
		58 46 43 155 42 23	S 16S 39W24
324-20-10140-2245-3029-4101	MT KATMAI D-6	58 47 57 155 41 0	S 16S 38W 7
		58 47 27 155 45 12	S 16S 39W15
324-20-10140-2245-3029-4105	MT KATMAI D-6	58 48 30 155 41 22	S 16S 38W 7
		58 48 30 155 44 0	S 16S 39W11
324-20-10140-2245-3029-4109	MT KATMAI D-6	58 49 14 155 41 2	S 16S 38W 6
		58 51 45 155 40 9	S 15S 38W19
324-20-10140-2245-3029-4113	MT KATMAI D-5	58 48 34 155 39 37	S 16S 38W 8
	MT KATMAI D-4	58 45 50 155 0 45	S 16S 34W30

Stream/Lake	Map Sheet	Lat./Long.	Legal
324-20-10140-2219	MT KATMAI C-5	58 36 31 155 33 37	S 18S 38W21
		58 36 7 155 34 51	S 18S 38W20
324-20-10140-2222	MT KATMAI C-5	58 31 1 155 25 50	S 19S 37W20
		58 30 0 155 25 36	S 19S 37W29
324-20-10140-2229	MT KATMAI C-6	58 34 32 155 41 27	S 18S 39W34
		58 34 26 155 40 3	S 18S 39W35
324-20-10140-2232	MT KATMAI C-5	58 31 27 155 21 51	S 19S 37W15
		58 30 24 155 20 4	S 19S 37W26
324-20-10140-2233	MT KATMAI C-6	58 33 50 155 40 28	S 19S 39W 2
	MT KATMAI C-5	58 33 52 155 38 30	S 19S 39W 1
324-20-10140-2245	MT KATMAI C-4	58 31 55 155 20 0	S 19S 37W14
	MT KATMAI C-2	58 32 42 154 28 16	S 19S 31W 7
324-20-10140-2245-3020	MT KATMAI C-4	58 33 2 155 7 59	S 19S 35W 7
		58 32 45 155 6 29	S 19S 35W 8
324-20-10140-2245-3020-0010	MT KATMAI C-4	58 32 41 155 5 41	S 19S 35W 8
324-20-10140-2245-3029	MT KATMAI C-4	58 34 0 155 1 49	S 19S 35W 3
	MT KATMAI C-5	58 43 9 155 29 38	S 17S 38W11
324-20-10140-2245-3029-0010	MT KATMAI C-5	58 42 21 155 25 23	S 17S 37W17
324-20-10140-2245-3029-0020 Coville, Lake	MT KATMAI D-5	58 46 17 155 38 14	S 16S 38W21
324-20-10140-2245-3029-4006 Hardscrabble Creek	MT KATMAI C-4	58 36 6 155 3 11	S 18S 35W22
	MT KATMAI C-3	58 37 43 154 43 32	S 18S 33W 9
324-20-10140-2245-3029-4006-5015 Gorge Creek	MT KATMAI C-3	58 37 21 154 48 2	S 18S 33W18
		58 37 54 154 48 31	S 18S 34W12
324-20-10140-2245-3029-4010	MT KATMAI C-4	58 36 38 155 3 2	S 18S 35W15
	MT KATMAI C-3	58 36 52 154 57 1	S 18S 34W18
324-20-10140-2245-3029-4024	MT KATMAI C-4	58 39 27 155 7 21	S 17S 35W31
		58 39 54 155 5 53	S 17S 35W32
324-20-10140-2245-3029-4036	MT KATMAI C-4	58 41 13 155 10 43	S 17S 36W23
		58 42 55 155 9 5	S 17S 36W12
324-20-10140-2245-3029-4042	MT KATMAI C-4	58 42 5 155 12 30	S 17S 36W15
		58 44 21 155 13 52	S 17S 36W 4

Stream/Lake	Map Sheet	Lat./Long.	Legal
324-20-10140-2194-0010	MT KATMAI B-6	58 29 54 155 51 12	S 19S 40W27
324-20-10140-2194-3004	MT KATMAI C-6	58 32 54 155 48 55	S 19S 40W12
		58 33 21 155 49 13	S 19S 40W 1
324-20-10140-2194-3008	MT KATMAI C-6	58 32 41 155 51 21	S 19S 40W10
		58 33 1 155 51 3	S 19S 40W11
324-20-10140-2194-3009	MT KATMAI C-6	58 30 45 155 48 13	S 19S 40W24
	MT KATMAI B-6	58 29 52 155 40 40	S 19S 39W26
324-20-10140-2194-3009-4006	MT KATMAI C-6	58 30 24 155 45 23	S 19S 39W29
	MT KATMAI B-6	58 29 6 155 42 25	S 19S 39W34
324-20-10140-2194-3012	MT KATMAI C-6	58 32 36 155 54 8	S 19S 40W 9
		58 33 11 155 55 30	S 19S 40W 5
324-20-10140-2194-3012-0010	MT KATMAI C-6	58 33 44 155 56 31	S 19S 40W 6
324-20-10140-2194-3013	MT KATMAI B-6	58 29 40 155 50 35	S 19S 40W26
		58 28 56 155 48 19	S 19S 40W36
324-20-10140-2194-3016	MT KATMAI C-6	58 31 54 155 56 17	S 19S 40W18
		58 32 48 155 56 54	S 19S 40W 7
324-20-10140-2194-3017	MT KATMAI B-6	58 29 39 155 51 38	S 19S 40W34
		58 28 13 155 48 53	S 20S 40W 1
324-20-10140-2194-3021	MT KATMAI B-6	58 28 59 155 55 12	S 19S 40W32
		58 27 29 155 50 37	S 20S 40W11
324-20-10140-2194-3025	MT KATMAI B-6	58 28 45 155 55 20	S 20S 40W 5
		58 27 42 155 53 58	S 20S 40W 9
324-20-10140-2194-3039	NAKNEK B-1	58 28 12 156 2 57	S 20S 41W 4
	MT KATMAI B-6	58 23 15 155 55 10	S 21S 41W 1
324-20-10140-2194-3039-4011	NAKNEK B-1	58 26 24 156 9 11	S 20S 42W13
		58 23 13 156 3 10	S 21S 41W 6
324-20-10140-2199	MT KATMAI C-5	58 39 55 155 23 55	S 17S 37W33
		58 40 1 155 22 55	S 17S 37W34
324-20-10140-2200	MT KATMAI B-5	58 29 18 155 34 14	S 19S 38W33
Margot Creek		58 26 19 155 34 52	S 20S 38W17
324-20-10140-2216	MT KATMAI C-5	58 30 13 155 29 1	S 19S 38W25
		58 30 0 155 28 26	S 19S 38W25

Stream/Lake	Map Sheet	Lat./Long.	Legal
324-20-10140-2136	NAKNEK C-1	58 36 4 156 10 42 58 35 26 156 11 58	S 18S 42W23 S 18S 42W27
324-20-10140-2139	NAKNEK C-1	58 44 17 156 9 4 58 44 47 156 8 59	S 17S 42W 1 S 16S 41W32
324-20-10140-2143	NAKNEK C-1	58 44 6 156 7 54 58 44 24 156 7 42	S 17S 42W 1 S 17S 42W 1
324-20-10140-2147	NAKNEK C-1	58 44 0 156 6 47 58 44 46 156 5 18	S 17S 41W 6 S 16S 41W34
324-20-10140-2150	NAKNEK C-1	58 36 0 156 5 27 58 33 3 156 2 23	S 18S 41W20 S 19S 41W10
324-20-10140-2150-0010	NAKNEK C-1	58 34 49 156 3 14	S 18S 41W33
324-20-10140-2153	NAKNEK C-1	58 43 19 156 3 16 58 43 41 156 3 1	S 17S 41W 9 S 17S 41W 4
324-20-10140-2157	NAKNEK C-1	58 43 18 156 2 54 58 43 25 156 2 46	S 17S 41W 9 S 17S 41W 9
324-20-10140-2161	NAKNEK C-1	58 43 4 156 1 54 58 44 6 156 0 38	S 17S 41W10 S 17S 41W 2
324-20-10140-2169	MT KATMAI C-6	58 41 52 155 56 12 58 42 45 155 50 7	S 17S 40W18 S 17S 40W11
324-20-10140-2170	MT KATMAI C-6	58 36 0 155 55 39 58 35 19 155 54 39	S 18S 40W20 S 18S 40W29
324-20-10140-2176	MT KATMAI C-6	58 36 8 155 51 55 58 35 50 155 51 40	S 18S 40W22 S 18S 40W22
324-20-10140-2181	MT KATMAI C-6	58 40 6 155 44 30 58 42 5 155 43 1	S 17S 39W28 S 17S 39W16
324-20-10140-2182	MT KATMAI C-6	58 35 13 155 47 0 58 35 6 155 47 46	S 18S 39W30 S 18S 39W30
324-20-10140-2189	MT KATMAI C-6	58 39 37 155 40 31 58 44 21 155 49 30	S 17S 39W35 S 17S 40W 2
324-20-10140-2194	MT KATMAI C-6	58 33 16 155 46 26 58 32 54 155 47 37	S 19S 39W 6 S 19S 39W 7
324-20-10140-2194-0001 Brooks, Lake	MT KATMAI C-6	58 31 19 155 52 35	S 19S 40W22

Stream/Lake	Map Sheet	Lat./Long.	Legal
324-20-10140	NAKNEK C-4	58 43 5 157 3 3	S 17S 47W 9
Naknek River	NAKNEK C-2	58 40 59 156 25 39	S 17S 43W20
324-20-10140-0010	MT KATMAI B-5	58 29 46 155 33 23	S 19S 38W28
324-20-10140-2013	NAKNEK C-3	58 44 41 156 56 32	S 16S 46W34
		58 44 53 156 56 31	S 16S 46W34
324-20-10140-2039	NAKNEK C-3	58 43 2 156 46 0	S 17S 45W 7
Pauls Creek	NAKNEK D-2	58 54 33 156 20 6	S 15S 42W 6
324-20-10140-2039-3038	NAKNEK D-2	58 52 1 156 25 14	S 15S 43W22
		58 51 50 156 20 31	S 15S 42W19
324-20-10140-2050	NAKNEK C-3	58 41 11 156 43 49	S 17S 45W21
Smelt Creek		58 39 5 156 45 24	S 18S 45W 5
324-20-10140-2055	NAKNEK C-3	58 41 17 156 42 25	S 17S 45W21
Goat Lake	NAKNEK D-1	58 50 20 156 6 1	S 15S 41W34
324-20-10140-2063	NAKNEK C-3	58 40 59 156 40 26	S 17S 45W23
Eskimo Creek	NAKNEK C-2	58 41 53 156 39 33	S 17S 45W14
324-20-10140-2076	NAKNEK C-2	58 38 50 156 35 7	S 18S 44W 5
	NAKNEK B-1	58 16 42 156 3 59	S 22S 42W12
324-20-10140-2076-3051	NAKNEK B-2	58 27 34 156 32 31	S 20S 44W 9
		58 27 26 156 23 0	S 20S 43W 9
324-20-10140-2076-3124	NAKNEK A-1	58 14 46 156 7 16	S 22S 42W27
		58 15 0 156 5 11	S 22S 42W24
324-20-10140-2115	NAKNEK C-1	58 43 59 156 17 36	S 17S 43W 1
		58 45 0 156 17 48	S 16S 42W33
324-20-10140-2118	NAKNEK C-1	58 36 23 156 16 58	S 18S 42W19
		58 35 23 156 20 0	S 18S 43W26
324-20-10140-2129	NAKNEK C-1	58 43 21 156 12 9	S 17S 42W10
	NAKNEK D-1	58 46 3 156 13 38	S 16S 42W26
324-20-10140-2129-0010	NAKNEK D-1	58 45 40 156 13 4	S 16S 42W25
324-20-10140-2135	NAKNEK C-1	58 44 22 156 10 36	S 17S 42W 2
		58 45 0 156 9 43	S 16S 41W32
324-20-10140-2135-0010	NAKNEK D-1	58 45 6 156 9 45	S 16S 41W32

Stream/Lake	Map Sheet	Lat./Long.	Legal
324-10-10150-2333	ILIAMNA D-3	59 47 45 153 57 57 S	4S 27W29
		59 49 9 153 58 26 S	4S 27W19
324-10-10150-2340	ILIAMNA C-4	59 39 36 154 18 40 S	6S 30W13
		59 39 15 154 19 34 S	6S 30W14
324-10-10150-2341	ILIAMNA D-3	59 47 44 153 53 48 S	4S 27W27
Pile River		59 53 29 153 45 52 S	3S 26W28
324-10-10150-2341-3006	ILIAMNA D-3	59 47 47 153 53 57 S	4S 27W27
		59 48 2 153 53 49 S	4S 27W27
324-10-10150-2366	ILIAMNA C-4	59 40 16 154 15 19 S	6S 29W 8
		59 39 18 154 13 16 S	6S 29W16
324-10-10150-2380	ILIAMNA C-3	59 40 50 154 7 4 S	6S 28W 6
		59 39 42 154 5 25 S	6S 28W17
324-10-10150-2402	ILIAMNA C-3	59 44 15 153 58 29 S	5S 28W13
Iliamna River	ILIAMNA D-2	59 51 31 153 34 9 S	4S 25W 4
324-10-10150-2402-3006	ILIAMNA C-3	59 43 51 153 56 51 S	5S 27W19
		59 41 15 153 53 16 S	6S 27W 4
324-10-10150-2402-3014	ILIAMNA C-3	59 45 0 153 52 4 S	5S 27W16
		59 42 40 153 45 29 S	5S 26W30
324-10-10150-2402-3025	ILIAMNA D-3	59 48 46 153 47 38 S	4S 26W20
	ILIAMNA D-2	59 52 13 153 41 16 S	3S 26W35
324-10-12196-2206	ILIAMNA B-5	59 25 50 154 37 33 S	9S 32W 2
		59 24 26 154 40 51 S	9S 32W 9
324-10-12196-2206-0010	ILIAMNA B-5	59 25 34 154 37 50 S	9S 32W 2
324-10-12196-2206-0020	ILIAMNA B-5	59 25 8 154 39 36 S	9S 32W10
324-10-12196-2206-0030	ILIAMNA B-5	59 24 18 154 41 2 S	9S 32W 9
324-10-12196-2216	ILIAMNA B-5	59 24 42 154 35 6 S	9S 32W12
		59 22 13 154 31 54 S	9S 31W29
324-10-12196-2216-0010	ILIAMNA B-5	59 23 54 154 34 18 S	9S 31W18
324-10-12196-2216-0020	ILIAMNA B-5	59 23 35 154 32 16 S	9S 31W17

Stream/Lake	Map Sheet	Lat./Long.	Legal
324-10-10150-2280-3029	ILIAMNA C-4	59 32 10 154 19 33	S 7S 30W26
		59 32 43 154 18 57	S 7S 30W25
324-10-10150-2280-3034	ILIAMNA C-4	59 32 16 154 18 54	S 7S 30W25
		59 31 5 154 17 11	S 8S 29W 6
324-10-10150-2280-3034-0010	ILIAMNA C-4	59 31 26 154 17 53	S 7S 30W36
324-10-10150-2281	ILIAMNA D-4	59 48 4 154 19 43	S 4S 29W30
		59 48 26 154 21 11	S 4S 30W25
324-10-10150-2281-3004	ILIAMNA D-4	59 48 18 154 20 10	S 4S 29W30
		59 48 52 154 20 8	S 4S 29W19
324-10-10150-2285	ILIAMNA D-4	59 48 21 154 18 44	S 4S 29W29
		59 48 54 154 19 39	S 4S 29W19
324-10-10150-2286	ILIAMNA C-4	59 33 13 154 29 41	S 7S 31W23
		59 33 37 154 29 6	S 7S 31W24
324-10-10150-2286-3004	ILIAMNA C-4	59 33 8 154 29 31	S 7S 31W23
		59 33 2 154 29 21	S 7S 31W24
324-10-10150-2290	ILIAMNA C-5	59 33 37 154 30 34	S 7S 31W23
		59 34 17 154 30 40	S 7S 31W14
324-10-10150-2294	ILIAMNA C-5	59 33 50 154 31 33	S 7S 31W15
Tusikvoak, Lake		59 34 17 154 31 25	S 7S 31W15
324-10-10150-2301	ILIAMNA D-4	59 48 1 154 9 20	S 4S 28W30
Knutson Creek	ILIAMNA D-3	59 52 58 154 2 11	S 3S 28W26
324-10-10150-2301-3012	ILIAMNA D-3	59 52 53 154 2 9	S 3S 28W26
		59 53 21 154 1 18	S 3S 28W25
324-10-10150-2307	ILIAMNA D-4	59 47 55 154 9 31	S 4S 28W30
		59 47 48 154 8 38	S 4S 28W30
324-10-10150-2317	ILIAMNA D-3	59 47 6 154 7 13	S 4S 28W32
		59 47 22 154 6 14	S 4S 28W33
324-10-10150-2320	ILIAMNA C-5	59 37 7 154 35 11	S 6S 31W32
Tommy Creek	ILIAMNA C-4	59 36 21 154 27 29	S 7S 30W 6
324-10-10150-2323	ILIAMNA D-3	59 46 11 154 4 45	S 5S 28W 5
		59 46 31 154 2 33	S 5S 28W 4
324-10-10150-2323-0020	ILIAMNA D-3	59 46 52 154 3 2	S 4S 28W35
Dumbbell Lake			

Stream/Lake	Map Sheet	Lat./Long.	Legal
324-10-10150-2267-0010	ILIAMNA D-4	59 57 10 154 16 9 S	3S 29W 4
324-10-10150-2267-0020	ILIAMNA D-4	59 57 36 154 15 54 S	2S 29W33
324-10-10150-2267-0030	ILIAMNA D-4	59 58 42 154 15 41 S	2S 29W28
324-10-10150-2267-3001	ILIAMNA D-4	59 47 29 154 23 2 S	4S 30W35
		59 50 0 154 25 25 S	4S 30W15
324-10-10150-2267-3001-0010	ILIAMNA D-4	59 50 2 154 25 42 S	4S 30W15
324-10-10150-2267-3020	ILIAMNA D-4	59 53 53 154 19 26 S	3S 29W19
		59 53 56 154 17 31 S	3S 29W20
324-10-10150-2267-3023	ILIAMNA D-4	59 54 28 154 18 26 S	3S 29W20
		59 55 0 154 18 47 S	3S 29W17
324-10-10150-2273	ILIAMNA D-4	59 47 33 154 21 50 S	4S 30W36
Canyon Creek		59 51 19 154 20 46 S	4S 30W 1
324-10-10150-2277	ILIAMNA D-4	59 47 36 154 20 4 S	4S 29W31
		59 48 1 154 20 52 S	4S 30W25
324-10-10150-2280	ILIAMNA C-5	59 31 36 154 30 56 S	7S 31W35
Copper River	ILIAMNA C-4	59 33 44 154 10 39 S	7S 29W23
324-10-10150-2280-3006	ILIAMNA C-5	59 30 50 154 30 12 S	8S 31W 2
	ILIAMNA C-4	59 30 55 154 29 52 S	8S 31W 2
324-10-10150-2280-3010	ILIAMNA C-4	59 30 8 154 28 30 S	8S 31W12
	ILIAMNA B-4	59 29 39 154 27 48 S	8S 31W12
324-10-10150-2280-3014	ILIAMNA C-4	59 30 9 154 27 56 S	8S 31W12
		59 30 8 154 26 37 S	8S 30W 7
324-10-10150-2280-3019	ILIAMNA C-4	59 32 33 154 24 1 S	7S 30W28
		59 33 24 154 22 8 S	7S 30W22
324-10-10150-2280-3023	ILIAMNA C-4	59 32 28 154 21 1 S	7S 30W27
		59 33 8 154 20 24 S	7S 30W23
324-10-10150-2280-3026	ILIAMNA C-4	59 32 9 154 21 34 S	7S 30W27
		59 31 4 154 22 24 S	8S 30W 3
324-10-10150-2280-3026-0010	ILIAMNA C-4	59 31 26 154 22 22 S	7S 30W34

Stream/Lake	Map Sheet	Lat./Long.	Legal
324-10-10150-2226-0010	ILIAMNA B-4	59 22 53 154 28 26	S 9S 31W22
324-10-10150-2230	ILIAMNA B-4	59 25 18 154 29 6	S 9S 31W 3
		59 24 20 154 27 27	S 9S 31W11
324-10-10150-2235	ILIAMNA D-5	59 46 23 154 40 28	S 5S 32W 2
		59 48 58 154 42 29	S 4S 32W24
324-10-10150-2235-3007	ILIAMNA D-5	59 47 24 154 42 24	S 4S 32W36
		59 47 43 154 41 2	S 4S 31W30
324-10-10150-2235-3007-0010	ILIAMNA D-5	59 47 48 154 40 35	S 4S 31W30
324-10-10150-2239	ILIAMNA D-5	59 46 13 154 38 24	S 5S 32W 1
Eagle Bay Creek		59 48 36 154 35 5	S 4S 31W22
324-10-10150-2239-3005	ILIAMNA D-5	59 47 7 154 37 15	S 4S 31W33
		59 50 13 154 34 11	S 4S 31W14
324-10-10150-2239-3008	ILIAMNA D-5	59 47 47 154 36 14	S 4S 31W28
		59 47 54 154 35 17	S 4S 31W27
324-10-10150-2240	ILIAMNA B-4	59 26 54 154 28 41	S 8S 31W25
Kakhonak River		59 27 43 154 21 23	S 8S 30W27
324-10-10150-2240-0010	ILIAMNA B-4	59 29 2 154 13 44	S 8S 29W16
324-10-10150-2249	ILIAMNA D-5	59 46 41 154 34 20	S 5S 31W 4
		59 48 17 154 32 47	S 4S 31W26
324-10-10150-2249-0010	ILIAMNA D-5	59 46 31 154 34 24	S 5S 31W 4
Stonehouse Lake			
324-10-10150-2250	ILIAMNA B-5	59 28 35 154 30 17	S 8S 31W23
	ILIAMNA B-4	59 28 48 154 26 34	S 8S 30W18
324-10-10150-2250-0010	ILIAMNA B-4	59 28 47 154 26 3	S 8S 30W18
324-10-10150-2261	ILIAMNA D-4	59 47 38 154 26 45	S 4S 30W33
	ILIAMNA D-5	59 51 44 154 32 40	S 4S 31W 2
324-10-10150-2261-3006	ILIAMNA D-4	59 48 34 154 28 44	S 4S 30W20
		59 51 37 154 28 13	S 4S 30W 5
324-10-10150-2267	ILIAMNA D-4	59 47 24 154 23 5	S 4S 30W35
Chekok Creek		59 58 21 154 15 39	S 2S 29W28

Stream/Lake	Map Sheet	Lat./Long.		Legal
324-10-10150-2207-3203-4011-0010 Kijik Lake	LAKE CLARK B-4	60 18 21 154 18 51	S	3N 29W33
324-10-10150-2207-3203-4011-5012	LAKE CLARK B-4	60 17 25 154 21 9 60 17 18 154 21 28	S S	2N 29W 5 2N 29W 5
324-10-10150-2207-3211	LAKE CLARK B-4	60 17 11 154 13 32 60 17 26 154 14 53	S S	2N 29W 1 2N 29W 1
324-10-10150-2207-3214 Currant Creek	LAKE CLARK B-3	60 18 38 153 59 38 60 15 37 153 52 4	S S	3N 27W32 2N 26W18
324-10-10150-2207-3215	LAKE CLARK B-4	60 17 18 154 13 32 60 17 38 154 14 47	S S	2N 29W 1 2N 29W 1
324-10-10150-2207-3219	LAKE CLARK B-4	60 17 20 154 13 29 60 17 42 154 14 43	S S	2N 29W 1 2N 29W 1
324-10-10150-2207-3223	LAKE CLARK B-4	60 17 26 154 13 8 60 17 34 154 13 42	S S	2N 28W 6 2N 29W 1
324-10-10150-2207-3227	LAKE CLARK B-4	60 17 31 154 13 2 60 17 40 154 14 26	S S	2N 28W 6 2N 29W 1
324-10-10150-2207-3243	LAKE CLARK B-4	60 18 44 154 10 18 60 18 31 154 13 44	S S	3N 28W32 3N 29W36
324-10-10150-2207-3243-4006	LAKE CLARK B-4	60 18 49 154 10 36 60 18 58 154 13 5	S S	3N 28W32 3N 28W30
324-10-10150-2207-3301 Tlikakila River	LAKE CLARK B-3 KENAI D-8	60 23 35 153 48 42 60 47 5 152 47 51	S S	4N 26W33 8N 20W16
324-10-10150-2207-3301-0100 Summit Lake	KENAI D-8	60 47 46 152 46 24	S	8N 20W10
324-10-10150-2207-3351 Chokotonk River	LAKE CLARK B-2	60 26 34 153 36 32 60 28 12 153 32 8	S S	4N 25W15 4N 25W 1
324-10-10150-2211 Roadhouse Creek	ILIAMNA D-5	59 45 4 154 49 47 59 47 57 154 49 13	S S	5S 33W13 4S 32W29
324-10-10150-2211-3007	ILIAMNA D-5	59 47 42 154 49 40 59 48 0 154 50 19	S S	4S 32W29 4S 32W30
324-10-10150-2221	ILIAMNA D-5	59 46 29 154 46 37 59 46 54 154 48 36	S S	5S 32W 6 4S 32W32
324-10-10150-2226	ILIAMNA B-4	59 25 9 154 29 40 59 23 8 154 28 21	S S	9S 31W10 9S 31W22

Stream/Lake	Map Sheet	Lat./Long.	Legal
324-10-10150-2207-3048 Tazimina River	ILIAMNA D-5	59 57 35 154 50 3 59 55 9 154 39 29	S 2S 32W31 S 3S 31W17
324-10-10150-2207-3060	ILIAMNA D-5	59 58 31 154 46 40 59 57 16 154 45 8	S 2S 32W28 S 2S 32W34
324-10-10150-2207-3060-0010 Pickerel Lakes	ILIAMNA D-5	59 57 30 154 43 57	S 2S 32W35
324-10-10150-2207-3075	LAKE CLARK A-5	60 3 55 154 46 20 60 4 18 154 47 22	S 1S 32W27 S 1S 32W21
324-10-10150-2207-3076	LAKE CLARK A-5	60 1 36 154 40 14 60 1 27 154 39 53	S 2S 31W 6 S 2S 31W 7
324-10-10150-2207-3076-0010	LAKE CLARK A-5	60 1 25 154 39 46	S 2S 31W 7
324-10-10150-2207-3096	LAKE CLARK A-5	60 6 12 154 32 26 60 6 21 154 32 8	S 1S 31W12 S 1S 31W12
324-10-10150-2207-3110	LAKE CLARK A-4	60 7 25 154 29 55 60 7 14 154 29 43	S 1S 30W 6 S 1S 30W 6
324-10-10150-2207-3120	LAKE CLARK A-4	60 7 49 154 28 55 60 7 42 154 28 2	S 1N 30W33 S 1N 30W34
324-10-10150-2207-3130	LAKE CLARK A-4	60 8 25 154 27 44 60 8 11 154 26 33	S 1N 30W34 S 1N 30W35
324-10-10150-2207-3140	LAKE CLARK A-4	60 9 33 154 24 56 60 9 21 154 24 30	S 1N 30W24 S 1N 30W24
324-10-10150-2207-3160 Tanalian River	LAKE CLARK A-4	60 11 53 154 20 31 60 11 9 154 16 38	S 1N 29W 8 S 1N 29W11
324-10-10150-2207-3173 Chulitna River	LAKE CLARK A-5	60 10 56 154 33 55 60 12 32 154 46 13	S 1N 30W18 S 1N 32W 1
324-10-10150-2207-3173-4027	LAKE CLARK A-5	60 11 55 154 43 24 60 11 9 154 44 34	S 1N 31W 7 S 1N 32W12
324-10-10150-2207-3180 Tommy Creek	LAKE CLARK A-4	60 13 55 154 13 52 60 13 57 154 11 54	S 2N 29W25 S 2N 28W30
324-10-10150-2207-3203 Kijik River	LAKE CLARK B-4	60 16 50 154 15 23 60 20 28 154 16 43	S 2N 29W11 S 3N 29W23
324-10-10150-2207-3203-4011	LAKE CLARK B-4	60 18 19 154 15 38 60 16 32 154 24 33	S 3N 29W35 S 2N 30W12

Stream/Lake	Map Sheet	Lat./Long.	Legal
324-10-10150-2195	ILIAMNA C-6	59 39 39 155 4 37	S 6S 34W16
Pete Andrews Creek	ILIAMNA D-6	59 47 4 155 1 36	S 4S 33W31
324-10-10150-2196	ILIAMNA B-5	59 26 15 154 50 41	S 8S 33W35
		59 18 32 154 34 30	S 10S 31W18
324-10-10150-2196-3008	ILIAMNA B-5	59 23 22 154 47 54	S 9S 33W23
		59 21 17 154 49 17	S 9S 33W34
324-10-10150-2196-3008-4004	ILIAMNA B-5	59 23 13 154 48 29	S 9S 33W22
		59 22 52 154 51 18	S 9S 33W21
324-10-10150-2196-3012	ILIAMNA B-5	59 23 1 154 47 12	S 9S 33W23
		59 22 35 154 47 27	S 9S 33W23
324-10-10150-2196-3016	ILIAMNA B-5	59 22 44 154 46 10	S 9S 33W24
		59 19 55 154 44 2	S 10S 32W 7
324-10-10150-2196-3026	ILIAMNA B-5	59 20 11 154 38 49	S 10S 32W 3
		59 19 51 154 39 24	S 10S 32W10
324-10-10150-2196-3033	ILIAMNA B-5	59 20 4 154 36 14	S 10S 32W 1
		59 18 57 154 31 15	S 10S 31W16
324-10-10150-2196-3033-0010	ILIAMNA B-5	59 18 46 154 31 4	S 10S 31W16
324-10-10150-2207	ILIAMNA C-6	59 42 51 154 53 24	S 5S 33W28
Newhalen River	ILIAMNA D-5	59 56 51 154 51 42	S 3S 33W 1
324-10-10150-2207-0020	LAKE CLARK A-5	60 0 17 154 46 19	S 2S 32W15
324-10-10150-2207-0025	ILIAMNA D-5	59 53 39 154 51 49	S 3S 33W25
324-10-10150-2207-0030	LAKE CLARK A-4	60 11 46 154 23 51	S 1N 30W12
Clark, Lake			
324-10-10150-2207-3016	ILIAMNA D-6	59 49 32 154 53 19	S 4S 33W14
Bear Creek	ILIAMNA D-5	59 49 32 154 51 29	S 4S 33W13
324-10-10150-2207-3022	ILIAMNA D-5	59 52 4 154 51 19	S 3S 32W31
		59 52 53 154 47 29	S 3S 32W33
324-10-10150-2207-3022-0010	ILIAMNA D-5	59 53 2 154 46 51	S 3S 32W28
Alexcy Lake			
324-10-10150-2207-3044	ILIAMNA D-5	59 57 12 154 50 59	S 3S 32W 6
		59 55 22 154 48 24	S 3S 32W17

Stream/Lake	Map Sheet	Lat./Long.	Legal
324-10-10150-2167-3004	ILIAMNA C-7	59 38 15 155 30 23	S 6S 37W24
		59 38 11 155 28 58	S 6S 37W24
324-10-10150-2167-3005	ILIAMNA C-7	59 38 43 155 30 6	S 6S 37W24
		59 39 6 155 30 18	S 6S 37W13
324-10-10150-2167-3006	ILIAMNA C-7	59 39 21 155 28 39	S 6S 36W18
		59 39 32 155 28 13	S 6S 36W18
324-10-10150-2167-3009	ILIAMNA C-7	59 41 5 155 28 34	S 6S 36W 6
		59 42 12 155 28 20	S 5S 36W31
324-10-10150-2167-3009-0010	ILIAMNA C-7	59 41 31 155 28 56	S 6S 36W 6
324-10-10150-2167-3009-0020	ILIAMNA C-7	59 41 52 155 28 33	S 5S 36W31
324-10-10150-2167-3012	ILIAMNA C-7	59 40 55 155 24 43	S 6S 36W 4
		59 41 2 155 24 8	S 6S 36W 4
324-10-10150-2175	ILIAMNA C-7	59 37 51 155 22 27	S 6S 36W27
		59 40 44 155 17 34	S 6S 35W 7
324-10-10150-2182	ILIAMNA B-6	59 24 31 155 0 21	S 9S 34W 9
Dennis Creek		59 21 54 155 3 23	S 9S 34W29
324-10-10150-2182-0010	ILIAMNA B-6	59 21 43 155 3 50	S 9S 34W30
324-10-10150-2183	ILIAMNA C-6	59 38 43 155 11 27	S 6S 35W23
Upper Talarik Creek	ILIAMNA D-6	59 54 36 155 13 34	S 3S 35W24
324-10-10150-2183-3010	ILIAMNA C-6	59 41 11 155 13 15	S 6S 35W 3
	ILIAMNA D-6	59 47 0 155 9 45	S 4S 34W32
324-10-10150-2183-3054	ILIAMNA D-6	59 52 54 155 9 44	S 3S 34W29
		59 54 38 155 5 34	S 3S 34W15
324-10-10150-2186	ILIAMNA B-6	59 25 3 154 57 21	S 9S 34W11
		59 22 35 154 55 5	S 9S 34W24
324-10-10150-2187	ILIAMNA C-6	59 39 52 155 7 27	S 6S 34W18
		59 42 2 155 10 38	S 5S 35W35
324-10-10150-2187-0010	ILIAMNA C-6	59 42 8 155 10 18	S 5S 35W35
324-10-10150-2191	ILIAMNA C-6	59 39 57 155 7 6	S 6S 34W 7
		59 44 53 155 6 42	S 5S 34W17

Stream/Lake	Map Sheet	Lat./Long.	Legal
324-10-10150-2156-3005	ILIAMNA B-7	59 20 5 155 18 55	S 10S 36W 3
	ILIAMNA B-6	59 17 57 155 5 41	S 10S 35W24
324-10-10150-2156-3005-4007	ILIAMNA B-6	59 20 40 155 14 12	S 10S 35W 6
		59 21 52 155 11 58	S 9S 35W29
324-10-10150-2156-3009	ILIAMNA B-7	59 19 32 155 16 35	S 10S 36W12
		59 19 33 155 16 20	S 10S 36W12
324-10-10150-2156-3011	ILIAMNA B-6	59 18 49 155 14 22	S 10S 35W18
		59 18 35 155 12 30	S 10S 35W17
324-10-10150-2159	ILIAMNA C-8	59 37 31 155 38 47	S 6S 37W30
		59 42 0 155 40 56	S 5S 38W35
324-10-10150-2162	ILIAMNA B-7	59 22 48 155 19 5	S 9S 36W22
	ILIAMNA B-6	59 22 18 155 13 31	S 9S 35W30
324-10-10150-2163	ILIAMNA C-8	59 37 35 155 37 41	S 6S 37W30
	ILIAMNA C-7	59 39 27 155 37 2	S 6S 37W17
324-10-10150-2163-0010	ILIAMNA C-7	59 39 40 155 36 47	S 6S 37W17
324-10-10150-2167	ILIAMNA C-7	59 37 27 155 33 40	S 6S 37W27
Lower Talarik Creek		59 42 32 155 21 28	S 5S 36W26
324-10-10150-2167-0010	ILIAMNA C-7	59 37 30 155 31 41	S 6S 37W26
324-10-10150-2167-0020	ILIAMNA C-7	59 40 51 155 28 43	S 6S 36W 6
324-10-10150-2167-0030	ILIAMNA C-7	59 41 2 155 25 36	S 6S 36W 5
324-10-10150-2167-3003	ILIAMNA C-7	59 37 57 155 31 54	S 6S 37W26
		59 40 50 155 32 23	S 6S 37W 3
324-10-10150-2167-3003-0010	ILIAMNA C-7	59 39 49 155 33 25	S 6S 37W15
324-10-10150-2167-3003-0020	ILIAMNA C-7	59 40 31 155 34 2	S 6S 37W10
324-10-10150-2167-3003-4003	ILIAMNA C-7	59 40 39 155 33 53	S 6S 37W10
		59 41 37 155 33 52	S 5S 37W34
324-10-10150-2167-3003-4003-5003	ILIAMNA C-7	59 41 20 155 34 32	S 6S 37W 4
		59 41 48 155 34 9	S 5S 37W33

Stream/Lake	Map Sheet	Lat./Long.	Legal
326-00-10400-2108-0020 Ongivinuk Lake	GOODNEWS BAY C-1	59 34 8 159 21 17	S 7S 59W17
326-00-10400-2108-3028	GOODNEWS BAY B-2	59 23 3 159 37 27 59 24 59 159 23 13	S 9S 61W19 S 9S 60W 9
326-00-10400-2148	GOODNEWS BAY C-2	59 32 57 159 39 8 59 32 41 159 32 4	S 7S 61W21 S 7S 60W29
326-00-10400-2158	GOODNEWS BAY C-2	59 35 30 159 36 53 59 35 28 159 35 16	S 7S 61W11 S 7S 61W12
326-00-10400-2163	GOODNEWS BAY C-2	59 37 12 159 38 12 59 37 41 159 38 25	S 6S 61W34 S 6S 61W27
326-00-10400-2163-0010	GOODNEWS BAY C-2	59 38 47 159 38 8	S 6S 61W22
326-00-10400-2178	GOODNEWS BAY C-2	59 41 29 159 32 55 59 40 56 159 31 22	S 6S 60W 6 S 6S 60W 5
326-00-10400-2189 Izavieknik River	GOODNEWS BAY C-2 GOODNEWS BAY D-2	59 43 10 159 32 47 59 53 55 159 24 43	S 5S 60W30 S 3S 59W22
326-00-10400-2189-0010 Upper Togiak Lake	GOODNEWS BAY D-2	59 50 39 159 28 17	S 4S 59W 7
326-00-10400-2189-3012	GOODNEWS BAY C-2 GOODNEWS BAY D-2	59 44 20 159 30 30 59 45 15 159 23 49	S 5S 60W16 S 5S 60W12
326-00-10400-2189-3014	GOODNEWS BAY C-2 GOODNEWS BAY D-2	59 44 23 159 30 34 59 45 0 159 29 6	S 5S 60W16 S 5S 60W16
326-00-10400-2189-3018	GOODNEWS BAY C-2 GOODNEWS BAY D-2	59 44 41 159 30 59 59 45 16 159 31 1	S 5S 60W17 S 5S 60W 8
326-00-10400-2189-3018-0010	GOODNEWS BAY D-2	59 45 44 159 30 32	S 5S 60W 9
326-00-10400-2189-3031 Trail Creek	GOODNEWS BAY D-2	59 47 21 159 30 22 59 52 13 159 38 13	S 4S 60W36 S 3S 60W32
326-00-10400-2189-3031-4012	GOODNEWS BAY D-2	59 52 13 159 38 13 59 54 59 159 30 46	S 3S 60W32 S 3S 60W13
326-00-10400-2189-3031-4012-0010 High Lake	GOODNEWS BAY D-2	59 57 15 159 29 53	S 2S 59W31
326-00-10400-2189-3046	GOODNEWS BAY D-2	59 50 51 159 27 49 59 50 28 159 26 40	S 4S 59W 8 S 4S 59W 8

Stream/Lake	Map Sheet	Lat./Long.	Legal
326-00-10100	HAGEMEISTER ISLAND D-2	58 57 9 160 39 14	S 14S 68W20
	GOODNEWS BAY A-5	59 10 54 160 32 5	S 11S 67W34
326-00-10300	GOODNEWS BAY A-4	59 1 27 160 28 40	S 13S 67W29
		59 4 21 160 29 53	S 13S 67W 8
326-00-10400	GOODNEWS BAY A-4	59 4 24 160 19 59	S 13S 66W 5
Togiak River	GOODNEWS BAY C-2	59 32 5 159 41 9	S 7S 61W29
326-00-10400-0020 Togiak Lake	GOODNEWS BAY C-2	59 38 0 159 36 27	S 6S 61W26
326-00-10400-2047	GOODNEWS BAY A-4	59 12 35 160 14 44	S 11S 65W21
Gechiak Creek	GOODNEWS BAY B-4	59 25 22 160 22 52	S 9S 66W 3
326-00-10400-2047-0010 Gechiak Lake	GOODNEWS BAY B-4	59 23 18 160 21 51	S 9S 66W22
326-00-10400-2058	GOODNEWS BAY B-4	59 15 30 160 11 44	S 11S 65W 3
Pungokepuk Creek	GOODNEWS BAY B-3	59 17 56 159 54 3	S 10S 63W21
326-00-10400-2058-0020 Pungokepuk Lake	GOODNEWS BAY B-3	59 19 35 159 51 15	S 10S 63W11
326-00-10400-2058-3012	GOODNEWS BAY B-3	59 16 45 159 59 54	S 10S 64W26
		59 16 18 160 0 11	S 10S 64W35
326-00-10400-2058-3026	GOODNEWS BAY B-3	59 17 28 159 55 43	S 10S 63W20
		59 16 35 159 53 10	S 10S 63W28
326-00-10400-2071	GOODNEWS BAY B-4	59 21 14 160 9 14	S 9S 65W36
	GOODNEWS BAY C-4	59 31 52 160 21 54	S 7S 65W32
326-00-10400-2081	GOODNEWS BAY B-3	59 22 11 160 5 59	S 9S 64W29
	GOODNEWS BAY C-4	59 38 36 160 20 53	S 6S 65W21
326-00-10400-2081-0010	GOODNEWS BAY C-4	59 40 36 160 22 29	S 6S 65W 8
326-00-10400-2081-3022	GOODNEWS BAY B-3	59 27 33 160 7 6	S 8S 64W26
	GOODNEWS BAY C-3	59 34 1 160 6 52	S 7S 64W14
326-00-10400-2081-3022-4020	GOODNEWS BAY C-3	59 32 51 160 5 50	S 7S 64W25
		59 33 20 160 4 51	S 7S 64W24
326-00-10400-2091	GOODNEWS BAY B-3	59 22 27 160 0 27	S 9S 64W26
	GOODNEWS BAY C-3	59 35 1 159 52 19	S 7S 62W 8
326-00-10400-2108	GOODNEWS BAY B-3	59 24 1 159 48 50	S 9S 63W13
Ongivinuck River	GOODNEWS BAY C-1	59 35 17 159 18 47	S 7S 59W 9

Stream/Lake	Map Sheet	Lat./Long.	Legal
325-30-10100-2249-3204	DILLINGHAM D-8	59 57 22 158 48 30	S 2S 55W31
		60 0 0 158 51 21	S 2S 56W14
325-30-10100-2249-3234	GOODNEWS BAY D-1	59 57 22 159 9 11	S 2S 57W31
		59 58 19 159 10 12	S 2S 58W25
325-30-10100-2249-3234-0010	GOODNEWS BAY D-1	59 57 36 159 10 53	S 2S 58W36
325-30-10100-2280	DILLINGHAM D-4	59 57 2 157 23 43	S 3S 47W 5
Harris Creek	DILLINGHAM D-3	59 58 48 157 1 22	S 2S 45W28
325-30-10100-2299	TAYLOR MTS A-4	60 2 47 157 20 47	S 1S 47W34
Klutuspak Creek	TAYLOR MTS A-6	60 14 19 158 8 19	S 2N 51W28
325-30-10100-2350	TAYLOR MTS A-4	60 10 55 157 14 6	S 1N 46W15
Vukpalik Creek	TAYLOR MTS A-3	60 12 16 157 5 35	S 1N 45W 4
325-30-10100-2435	TAYLOR MTS B-4	60 15 31 157 17 1	S 2N 46W16
King Salmon River	TAYLOR MTS B-7	60 19 34 158 24 25	S 3N 53W25
325-30-10100-2435-3100	TAYLOR MTS B-5	60 16 35 157 40 15	S 2N 48W 7
		60 25 7 157 39 49	S 4N 48W20
325-30-10100-2435-3116	TAYLOR MTS B-5	60 19 45 157 47 39	S 3N 49W21
		60 26 58 157 46 2	S 4N 49W10
325-30-10100-2435-3116-4011	TAYLOR MTS B-5	60 20 46 157 49 27	S 3N 49W17
	TAYLOR MTS B-6	60 22 7 157 57 26	S 3N 50W 9
325-30-10100-2435-3130	TAYLOR MTS B-5	60 19 6 157 50 9	S 3N 49W29
	TAYLOR MTS B-6	60 21 22 157 59 32	S 3N 50W17
325-30-10100-2481	TAYLOR MTS B-4	60 20 18 157 18 56	S 3N 46W20
		60 20 29 157 26 4	S 3N 47W22
325-30-10100-2497	TAYLOR MTS B-4	60 23 6 157 16 39	S 3N 46W 4
Chichitnok River	TAYLOR MTS C-4	60 43 20 157 15 25	S 7N 45W 6
325-30-10100-2497-3019	TAYLOR MTS B-4	60 27 29 157 17 42	S 4N 46W 8
		60 27 32 157 28 17	S 4N 47W 8
325-30-10100-2497-3226	TAYLOR MTS C-4	60 36 54 157 17 40	S 6N 46W14
		60 39 40 157 24 18	S 7N 46W31
325-30-10100-2580	TAYLOR MTS B-2	60 25 43 156 44 7	S 4N 43W22
		60 20 49 156 42 16	S 3N 43W14
325-30-10100-2600	TAYLOR MTS B-2	60 24 29 156 41 59	S 4N 43W26
		60 22 31 156 39 29	S 3N 43W 1

Stream/Lake	Map Sheet	Lat./Long.	Legal
325-30-10100-2249-3142	DILLINGHAM D-7	59 59 2 158 20 30	S 2S 53W23
Tikchik River	TAYLOR MTS B-8	60 26 27 158 50 22	S 4N 55W16
325-30-10100-2249-3142-4030	TAYLOR MTS A-7	60 1 55 158 20 57	S 2S 53W 2
		60 11 38 158 16 10	S 1N 52W11
325-30-10100-2249-3142-4030-0010	TAYLOR MTS A-7	60 11 48 158 16 19	S 1N 52W11
325-30-10100-2249-3142-4030-5032	TAYLOR MTS A-6	60 3 42 158 13 45	S 1S 52W28
		60 3 57 158 13 13	S 1S 52W28
325-30-10100-2249-3142-4030-5086	TAYLOR MTS A-6	60 11 2 158 13 57	S 1N 52W13
		60 10 38 158 9 52	S 1N 51W17
325-30-10100-2249-3142-4150	TAYLOR MTS B-8	60 15 12 158 40 12	S 2N 54W21
		60 16 41 158 39 39	S 2N 54W 9
325-30-10100-2249-3142-4163	TAYLOR MTS B-8	60 15 52 158 40 42	S 2N 54W16
		60 19 42 158 46 16	S 3N 55W26
325-30-10100-2249-3142-4163-0010	BETHEL B-1	60 21 28 159 1 1	S 3N 56W16
325-30-10100-2249-3161	DILLINGHAM D-7	59 57 6 158 27 7	S 3S 53W 6
		59 54 35 158 32 38	S 3S 54W22
325-30-10100-2249-3161-4003	DILLINGHAM D-7	59 56 31 158 27 13	S 3S 53W 6
		59 56 22 158 26 35	S 3S 53W 6
325-30-10100-2249-3161-4003-0010	DILLINGHAM D-7	59 56 10 158 26 18	S 3S 53W 8
325-30-10100-2249-3161-4011	DILLINGHAM D-7	59 55 34 158 29 33	S 3S 54W12
		59 54 19 158 28 41	S 3S 54W24
325-30-10100-2249-3180	TAYLOR MTS A-7	60 2 18 158 33 37	S 2S 54W 4
		60 1 36 158 32 38	S 2S 54W 3
325-30-10100-2249-3180-0010	BETHEL A-1	60 0 25 159 4 11	S 2S 57W15
Crooked Creek			
325-30-10100-2249-3180-4016	TAYLOR MTS A-7	60 4 6 158 32 51	S 1S 54W27
		60 5 26 158 30 3	S 1S 54W14
325-30-10100-2249-3180-4030	TAYLOR MTS A-8	60 3 37 158 38 2	S 1S 54W30
	TAYLOR MTS A-7	60 4 9 158 36 33	S 1S 54W20
325-30-10100-2249-3196	DILLINGHAM D-8	59 57 48 158 45 42	S 2S 55W32
		59 59 37 158 47 47	S 2S 55W19

Stream/Lake	Map Sheet	Lat./Long.	Legal
325-30-10100-2231	DILLINGHAM C-4	59 43 53 157 20 38	S 5S 47W19
		59 42 11 157 22 50	S 5S 48W36
325-30-10100-2241	DILLINGHAM D-4	59 45 29 157 24 22	S 5S 48W11
Napotoli Creek	DILLINGHAM C-5	59 44 24 157 41 5	S 5S 49W18
325-30-10100-2249	DILLINGHAM D-4	59 48 9 157 26 13	S 4S 48W25
Nuyakuk River	DILLINGHAM D-7	59 57 45 158 28 41	S 2S 54W36
325-30-10100-2249-0010	DILLINGHAM D-7	59 57 36 158 20 5	S 2S 53W35
Tikchik Lake			
325-30-10100-2249-0020	TAYLOR MTS A-7	60 0 40 158 32 1	S 2S 54W15
325-30-10100-2249-3048	DILLINGHAM D-5	59 53 50 157 47 35	S 3S 50W24
		59 57 13 157 47 40	S 2S 50W36
325-30-10100-2249-3054	DILLINGHAM D-5	59 53 50 157 49 43	S 3S 50W23
		59 55 3 157 52 5	S 3S 50W16
325-30-10100-2249-3059	DILLINGHAM D-5	59 53 5 157 50 48	S 3S 50W27
	DILLINGHAM D-6	59 50 1 157 54 46	S 4S 50W17
325-30-10100-2249-3076	DILLINGHAM D-6	59 55 3 157 54 43	S 3S 50W17
		59 57 2 157 54 12	S 3S 50W 5
325-30-10100-2249-3030	DILLINGHAM D-6	59 55 24 157 56 3	S 3S 50W18
		59 56 31 157 58 34	S 3S 51W 1
325-30-10100-2249-3080-0010	DILLINGHAM D-6	59 56 27 157 58 15	S 3S 51W 1
325-30-10100-2249-3080-0020	DILLINGHAM D-6	59 56 41 157 59 27	S 3S 51W 2
325-30-10100-2249-3088	DILLINGHAM D-6	59 54 54 157 59 32	S 3S 51W14
		59 56 10 158 1 30	S 3S 51W10
325-30-10100-2249-3088-0010	DILLINGHAM D-6	59 55 56 158 1 17	S 3S 51W10
325-30-10100-2249-3111	DILLINGHAM D-6	59 54 7 158 9 40	S 3S 52W23
		59 52 27 158 10 10	S 3S 52W35
325-30-10100-2249-3126	DILLINGHAM D-6	59 57 51 158 12 32	S 2S 52W34
		59 58 53 158 11 59	S 2S 52W27
325-30-10100-2249-3141	DILLINGHAM D-7	59 55 45 158 20 11	S 3S 53W11
		59 53 57 158 22 36	S 3S 53W22

Stream/Lake	Map Sheet	Lat./Long.	Legal
325-30-10100-2202-3510-0020 Twin Lakes	LAKE CLARK C-3	60 39 1 153 49 14	S 7N 26W34
325-30-10100-2202-3510-4028	LAKE CLARK C-6	60 35 36 155 10 50 60 33 26 155 9 42	S 6N 34W23 S 5N 34W 1
325-30-10100-2202-3510-4028-5004	LAKE CLARK C-6	60 34 46 155 10 13 60 33 30 155 11 21	S 6N 34W25 S 5N 34W 2
325-30-10100-2202-3510-4054	LAKE CLARK C-6	60 35 42 155 0 38 60 34 18 155 1 0	S 6N 33W23 S 6N 33W35
325-30-10100-2202-3510-4054-5005	LAKE CLARK C-6	60 35 35 155 0 24 60 34 27 154 58 18	S 6N 33W23 S 6N 32W31
325-30-10100-2202-3510-4089 Pitarmigan Creek	LAKE CLARK C-5	60 35 0 154 51 37 60 35 23 154 46 5	S 6N 32W27 S 6N 31W20
325-30-10100-2202-3510-4136 Little Mulchatna River	LAKE CLARK C-5 LAKE CLARK B-4	60 33 28 154 34 57 60 29 9 154 16 57	S 5N 30W 5 S 5N 29W36
325-30-10100-2202-3510-4136-0010 Fishtrap Lake	LAKE CLARK B-4	60 29 28 154 19 54	S 5N 29W27
325-30-10100-2202-3510-4164	LAKE CLARK C-4 LAKE CLARK C-3	60 35 46 154 27 44 60 33 43 153 57 54	S 6N 30W24 S 6N 27W35
325-30-10100-2202-3510-4164-5023	LAKE CLARK C-4	60 36 17 154 17 57 60 36 44 154 17 57	S 6N 29W13 S 6N 29W13
325-30-10100-2202-3510-4300	LAKE CLARK C-2	60 40 36 153 43 56 60 40 47 153 42 48	S 7N 25W19 S 7N 25W20
325-30-10100-2202-3650	LAKE CLARK D-6	60 49 16 154 54 7 60 49 5 154 53 6	S 9N 32W35 S 8N 32W 3
325-30-10100-2202-3650-0010 Half Cabin Lake	LAKE CLARK D-6	60 48 53 154 52 46	S 8N 32W 3
325-30-10100-2202-3670	LAKE CLARK D-5	60 51 54 154 49 2 60 50 56 154 46 45	S 9N 31W17 S 9N 31W28
325-30-10100-2202-3670-0010	LAKE CLARK D-5	60 50 43 154 47 27	S 9N 31W28
325-30-10100-2214	DILLINGHAM C-4 DILLINGHAM D-3	59 42 44 157 9 53 59 56 29 156 59 14	S 5S 46W30 S 3S 45W 3
325-30-10100-2229	DILLINGHAM C-4	59 43 51 157 20 23 59 42 36 157 19 57	S 5S 47W19 S 5S 47W30

Stream/Lake	Map Sheet	Lat./Long.	Legal
325-30-10100-2202-3080-4045	DILLINGHAM D-1	59 58 21 156 5 30	S 2S 40W26
		59 58 8 156 0 7	S 2S 39W28
325-30-10100-2202-3080-4058	DILLINGHAM D-1	59 56 5 156 2 46	S 3S 39W 7
		59 51 42 156 0 59	S 4S 39W 5
325-30-10100-2202-3030-4058-5007	ILIAMNA D-8	59 52 59 155 59 55	S 3S 39W28
		59 52 32 155 59 35	S 3S 39W33
325-30-10100-2202-3030-4058-5009	DILLINGHAM D-1	59 52 26 156 0 22	S 3S 39W32
	ILIAMNA D-8	59 51 18 155 58 53	S 4S 39W 4
325-30-10100-2202-3030-4083	ILIAMNA D-8	59 50 5 155 46 18	S 4S 38W14
	ILIAMNA D-7	59 55 35 155 29 51	S 3S 36W 8
325-30-10100-2202-3225	TAYLOR MTS A-1	60 13 4 156 21 27	S 2N 41W35
	TAYLOR MTS A-2	60 14 2 156 28 36	S 2N 41W30
325-30-10100-2202-3225-4030	TAYLOR MTS A-2	60 13 45 156 24 36	S 2N 41W28
		60 14 37 156 25 24	S 2N 41W20
325-30-10100-2202-3281	TAYLOR MTS B-1	60 16 23 156 17 31	S 2N 40W 7
Mosquito Creek		60 29 50 156 13 21	S 5N 40W25
325-30-10100-2202-3281-4020	TAYLOR MTS B-1	60 22 17 156 12 26	S 3N 40W10
		60 28 2 156 2 25	S 4N 39W 3
325-30-10100-2202-3231-4023	TAYLOR MTS B-1	60 22 52 156 12 36	S 3N 40W 3
Portage Fork		60 23 19 156 15 39	S 4N 40W32
325-30-10100-2202-3338	TAYLOR MTS B-1	60 19 42 156 8 0	S 3N 40W25
	LAKE CLARK B-8	60 17 2 155 44 17	S 2N 37W 8
325-30-10100-2202-3420	LAKE CLARK B-8	60 26 0 155 46 4	S 4N 37W18
		60 20 23 155 38 27	S 3N 37W23
325-30-10100-2202-3446	LAKE CLARK B-8	60 29 15 155 38 12	S 5N 36W32
	LAKE CLARK B-6	60 29 44 154 53 50	S 5N 32W28
325-30-10100-2202-3446-4052	LAKE CLARK B-7	60 27 32 155 27 55	S 4N 36W12
Nikadavna Creek		60 21 24 155 21 34	S 3N 35W16
325-30-10100-2202-3446-4052-0010	LAKE CLARK B-7	60 20 42 155 19 45	S 3N 35W15
Tutna Lake			
325-30-10100-2202-3510	LAKE CLARK C-7	60 35 35 155 23 25	S 6N 35W22
Chilikadrotna River	LAKE CLARK C-3	60 37 52 153 54 28	S 6N 26W 7
325-30-10100-2202-3510-0010	LAKE CLARK C-3	60 38 49 153 59 16	S 6N 27W 3
Twin Lakes			

Stream/Lake	Map Sheet	Lat./Long.	Legal
325-30-10100-2129-3067	DILLINGHAM C-7	59 30 55 158 18 32	S 8S 53W 4
		59 30 43 158 20 28	S 8S 53W 5
325-30-10100-2129-3067-0010	DILLINGHAM C-7	59 30 46 158 21 3	S 8S 53W 6
325-30-10100-2129-3071	DILLINGHAM C-7	59 31 41 158 18 15	S 7S 53W33
		59 31 42 158 18 29	S 7S 53W33
325-30-10100-2129-3071-0010	DILLINGHAM C-7	59 31 43 158 18 56	S 7S 53W33
325-30-10100-2141	DILLINGHAM B-4	59 20 22 157 29 5	S 10S 49W 2
	DILLINGHAM C-5	59 37 34 157 45 41	S 6S 50W27
325-30-10100-2190	DILLINGHAM C-3	59 35 48 157 3 35	S 7S 46W 2
Nunachuak Creek		59 37 42 157 1 47	S 6S 46W25
325-30-10100-2190-3008	DILLINGHAM C-3	59 36 54 157 2 39	S 6S 46W35
		59 36 33 157 0 27	S 6S 45W31
325-30-10100-2202	DILLINGHAM C-3	59 38 43 157 6 51	S 6S 46W21
Mulchatna River	LAKE CLARK D-3	60 46 56 154 0 32	S 8N 27W15
325-30-10100-2202-3044	DILLINGHAM D-2	59 50 1 156 41 48	S 4S 43W17
Stuyarok River	ILIAMNA D-8	59 48 50 155 51 57	S 4S 38W19
325-30-10100-2202-3044-4053	DILLINGHAM C-1	59 43 17 156 21 5	S 5S 42W25
	DILLINGHAM D-1	59 45 29 156 15 16	S 5S 41W 9
325-30-10100-2202-3044-4089	ILIAMNA C-8	59 43 47 155 53 34	S 5S 39W22
	ILIAMNA D-8	59 47 15 155 56 39	S 4S 39W35
325-30-10100-2202-3075	DILLINGHAM D-2	59 55 31 156 26 56	S 3S 42W11
Old Man Creek	TAYLOR MTS A-3	60 11 26 156 46 42	S 1N 43W 8
325-30-10100-2202-3080	DILLINGHAM D-2	59 56 4 156 25 31	S 3S 42W12
Kaktuli River	ILIAMNA D-7	59 50 30 155 17 20	S 4S 35W 9
325-30-10100-2202-3080-4018	DILLINGHAM D-1	59 57 54 156 15 55	S 2S 41W35
		59 58 5 156 10 17	S 2S 40W28
325-30-10100-2202-3080-4029	DILLINGHAM D-1	59 59 53 156 12 52	S 2S 40W18
	TAYLOR MTS A-1	60 1 18 156 5 19	S 2S 40W12
325-30-10100-2202-3080-4029-5039	TAYLOR MTS A-1	60 2 35 156 10 22	S 1S 40W33
		60 7 17 156 8 1	S 1S 40W 3
325-30-10100-2202-3080-4034	DILLINGHAM D-1	59 59 36 156 10 43	S 2S 40W20
		59 58 30 156 9 54	S 2S 40W28

Stream/Lake	Map Sheet	Lat./Long.	Legal
325-30-10100-2101-3102	DILLINGHAM B-6	59 20 34 158 12 55	S 10S 53W 4
		59 21 20 158 12 23	S 9S 53W33
325-30-10100-2101-3102-4007	DILLINGHAM B-6	59 20 49 158 12 49	S 9S 53W33
		59 21 11 158 13 23	S 9S 53W33
325-30-10100-2101-3238	DILLINGHAM B-6	59 19 51 158 12 49	S 10S 53W 9
		59 20 6 158 10 14	S 10S 53W 2
325-30-10100-2101-3292	DILLINGHAM B-6	59 20 27 158 12 42	S 10S 53W 4
		59 20 39 158 10 48	S 10S 53W 3
325-30-10100-2101-3292-4009	DILLINGHAM B-6	59 20 52 158 11 46	S 9S 53W34
		59 21 16 158 10 55	S 9S 53W34
325-30-10100-2112	DILLINGHAM A-5	59 13 23 157 38 29	S 11S 50W14
		59 14 19 157 36 39	S 11S 50W12
325-30-10100-2121	DILLINGHAM B-5	59 15 56 157 39 8	S 10S 50W35
		59 17 17 157 44 17	S 10S 50W29
325-30-10100-2129	DILLINGHAM B-5	59 17 53 157 35 53	S 10S 49W19
Kokwok River	DILLINGHAM C-7	59 32 40 158 18 40	S 7S 53W28
325-30-10100-2129-0010	DILLINGHAM C-7	59 30 50 158 17 40	S 8S 53W 4
Clearwater Creek			
325-30-10100-2129-0020	DILLINGHAM C-7	59 31 44 158 18 12	S 7S 53W33
325-30-10100-2129-0030	DILLINGHAM C-7	59 32 51 158 19 21	S 7S 53W29
325-30-10100-2129-3040	DILLINGHAM B-6	59 28 11 158 5 12	S 8S 52W23
Kenakuchuk Creek	DILLINGHAM C-6	59 33 49 157 57 54	S 7S 51W16
325-30-10100-2129-3046	DILLINGHAM B-6	59 28 48 158 9 30	S 8S 52W17
	DILLINGHAM C-7	59 40 41 158 16 38	S 6S 53W10
325-30-10100-2129-3046-4110	DILLINGHAM C-6	59 30 42 158 9 37	S 8S 52W 5
		59 38 37 158 8 11	S 6S 52W21
325-30-10100-2129-3046-4140	DILLINGHAM C-7	59 40 41 158 16 37	S 6S 53W10
	DILLINGHAM D-6	59 46 49 158 5 37	S 4S 51W32
325-30-10100-2129-3046-4140-5021	DILLINGHAM D-6	59 46 20 158 10 25	S 5S 52W 5
		59 47 50 158 11 4	S 4S 52W27
325-30-10100-2129-3046-4140-5021-0010	DILLINGHAM D-6	59 47 59 158 11 16	S 4S 52W27

Stream/Lake	Map Sheet	Lat./Long.	Legal
325-30-10100-2031-3118-4212-5074-6011-7009	DILLINGHAM D-8	59 47 2 158 59 29	S 4S 57W36
		59 47 8 159 0 0	S 4S 57W36
325-30-10100-2031-3118-4212-5074-6011-7033	DILLINGHAM D-8	59 47 57 158 46 45	S 4S 55W29
		59 50 59 158 46 26	S 4S 55W 8
325-30-10100-2031-3118-4212-5074-6011-7043	DILLINGHAM D-8	59 47 14 158 42 57	S 4S 55W34
	DILLINGHAM D-7	59 47 39 158 35 6	S 4S 54W32
325-30-10100-2031-3121	GOODNEWS BAY B-1	59 27 15 159 2 52	S 8S 57W30
		59 29 20 159 20 15	S 8S 59W16
325-30-10100-2031-3121-0010	GOODNEWS BAY B-1	59 29 13 159 21 0	S 8S 59W17
325-30-10100-2031-3121-4005	GOODNEWS BAY B-1	59 28 20 159 4 55	S 8S 58W24
		59 28 40 159 6 45	S 8S 58W15
325-30-10100-2031-3121-4009	GOODNEWS BAY C-1	59 30 17 159 7 14	S 8S 58W10
Gorge Creek	GOODNEWS BAY B-1	59 29 51 159 8 52	S 8S 58W 9
325-30-10100-2031-3121-4012	GOODNEWS BAY C-1	59 31 36 159 10 32	S 7S 58W32
		59 32 27 159 10 55	S 7S 58W29
325-30-10100-2033-3118-0010	DILLINGHAM B-7	59 25 11 158 35 57	S 9S 55W 6
325-30-10100-2033-3118-4032	DILLINGHAM B-7	59 24 49 158 37 8	S 9S 55W 7
		59 23 49 158 37 30	S 9S 56W13
325-30-10100-2033-3118-4044	DILLINGHAM B-7	59 23 50 158 34 21	S 9S 55W17
		59 23 26 158 33 45	S 9S 55W16
325-30-10100-2033-3118-4062	DILLINGHAM B-7	59 26 40 158 35 11	S 8S 55W35
		59 27 49 158 31 11	S 8S 54W19
325-30-10100-2033-3118-4062-5006	DILLINGHAM B-7	59 27 5 158 34 27	S 8S 55W26
		59 26 29 158 32 43	S 8S 55W36
325-30-10100-2033-3118-4062-5012	DILLINGHAM B-7	59 27 46 158 32 25	S 8S 54W19
		59 27 8 158 29 6	S 8S 54W28
325-30-10100-2060	NUSHAGAK BAY D-1	58 53 21 158 1 15	S 15S 52W 7
	NAKNEK D-6	58 54 43 157 54 2	S 15S 52W 2
325-30-10100-2080	NAKNEK D-6	58 54 27 157 44 5	S 15S 51W 2
Keefer Cutoff	DILLINGHAM A-5	59 7 34 157 43 2	S 12S 50W21
325-30-10100-2101	DILLINGHAM A-5	59 5 25 157 45 50	S 12S 50W31
Iowithla River	DILLINGHAM B-7	59 21 56 158 22 10	S 9S 54W28

Stream/Lake	Map Sheet	Lat./Long.	Legal
325-30-10100-2031-3118-4212-0010	GOODNEWS BAY C-1	59 43 39 159 0 31	S 5S 57W20
325-30-10100-2031-3118-4212-5032	DILLINGHAM C-7	59 38 20 158 34 52	S 6S 55W23
		59 44 22 158 26 38	S 5S 54W15
325-30-10100-2031-3118-4212-5032-0010	DILLINGHAM D-7	59 45 8 158 28 11	S 5S 54W 9
325-30-10100-2031-3118-4212-5032-6011	DILLINGHAM C-7	59 39 24 158 31 56	S 6S 54W18
		59 39 56 158 32 27	S 6S 54W 7
325-30-10100-2031-3118-4212-5032-6011-0010	DILLINGHAM C-7	59 40 1 158 32 49	S 6S 55W12
325-30-10100-2031-3118-4212-5036	DILLINGHAM C-7	59 38 47 158 35 55	S 6S 55W23
		59 41 49 158 35 29	S 5S 55W35
325-30-10100-2031-3118-4212-5051	DILLINGHAM C-8	59 40 6 158 56 36	S 6S 57W10
		59 39 46 159 0 0	S 6S 57W17
325-30-10100-2031-3118-4212-5051-6001	DILLINGHAM C-8	59 40 4 158 56 40	S 6S 57W10
		59 39 17 158 57 35	S 6S 57W15
325-30-10100-2031-3118-4212-5051-6006	DILLINGHAM C-8	59 40 16 158 57 52	S 6S 57W10
		59 40 47 158 58 19	S 6S 57W 4
325-30-10100-2031-3118-4212-5071	GOODNEWS BAY C-1	59 43 16 159 1 15	S 5S 57W29
		59 42 6 159 4 40	S 5S 58W36
325-30-10100-2031-3118-4212-5071-0010	GOODNEWS BAY C-1	59 41 57 159 5 19	S 5S 58W35
325-30-10100-2031-3118-4212-5074	DILLINGHAM C-8	59 42 42 158 50 27	S 5S 56W29
Peace River		59 43 46 158 50 46	S 5S 56W20
325-30-10100-2031-3118-4212-5074-0010	DILLINGHAM D-8	59 45 8 158 52 43	S 5S 56W 7
Mikchalk Lake			
325-30-10100-2031-3118-4212-5074-6011	DILLINGHAM D-8	59 45 17 158 53 13	S 5S 57W12
Wind River		59 46 58 158 55 8	S 4S 56W33
325-30-10100-2031-3118-4212-5074-6011-0010	DILLINGHAM D-8	59 47 39 158 47 21	S 4S 55W31
Kulik, Lake			
325-30-10100-2031-3118-4212-5074-6011-7007	DILLINGHAM D-8	59 46 49 158 59 13	S 5S 57W 4
	GOODNEWS BAY D-1	59 47 57 159 5 17	S 4S 57W28
325-30-10100-2031-3118-4212-5074-6011-7007-8003	GOODNEWS BAY D-1	59 46 59 159 1 17	S 4S 57W35
		59 45 34 159 5 19	S 5S 58W11

Stream/Lake	Map Sheet	Lat./Long.	Legal
325-30-10100-2031-3118-4121 Elva Lake	GOODNEWS BAY C-1	59 34 54 159 2 58 59 35 6 159 3 41	S 7S 57W 7 S 7S 58W12
325-30-10100-2031-3118-4125	GOODNEWS BAY C-1	59 39 51 159 9 7 59 41 38 159 9 42	S 6S 58W16 S 5S 58W33
325-30-10100-2031-3118-4131	DILLINGHAM C-8	59 34 41 158 55 5 59 35 11 158 57 25	S 7S 57W14 S 7S 57W10
325-30-10100-2031-3118-4137	DILLINGHAM C-8	59 35 23 158 53 33 59 35 46 158 56 9	S 7S 57W12 S 7S 57W 2
325-30-10100-2031-3118-4143	DILLINGHAM C-8	59 35 44 158 52 24 59 36 9 158 54 16	S 7S 56W 6 S 7S 57W 1
325-30-10100-2031-3118-4147	DILLINGHAM C-8	59 35 45 158 50 39 59 36 38 158 51 13	S 7S 56W 5 S 6S 56W32
325-30-10100-2031-3118-4158	DILLINGHAM C-8	59 32 31 158 45 47 59 32 6 158 46 27	S 7S 56W26 S 7S 56W27
325-30-10100-2031-3118-4158-0010	DILLINGHAM C-8	59 32 12 158 46 46	S 7S 56W27
325-30-10100-2031-3118-4172	DILLINGHAM C-8	59 32 50 158 40 51 59 31 8 158 41 43	S 7S 55W29 S 8S 55W 6
325-30-10100-2031-3118-4172-0010	DILLINGHAM C-8	59 31 13 158 42 20	S 7S 55W31
325-30-10100-2031-3118-4172-5011	DILLINGHAM C-8	59 31 27 158 39 56 59 31 8 158 39 22	S 7S 55W32 S 8S 55W 4
325-30-10100-2031-3118-4180	DILLINGHAM C-7	59 33 8 158 37 1 59 30 55 158 36 43	S 7S 55W22 S 8S 55W 3
325-30-10100-2031-3118-4184	DILLINGHAM C-7	59 33 29 158 34 52 59 31 17 158 28 35	S 7S 55W23 S 7S 54W33
325-30-10100-2031-3118-4184-5014	DILLINGHAM C-7	59 31 38 158 31 10 59 30 53 158 31 28	S 7S 54W31 S 8S 54W 6
325-30-10100-2031-3118-4184-5014-0010	DILLINGHAM C-7	59 30 34 158 32 1	S 8S 54W 6
325-30-10100-2031-3118-4204	DILLINGHAM C-7	59 33 54 158 28 31 59 34 29 158 23 36	S 7S 54W16 S 7S 54W13
325-30-10100-2031-3118-4212	DILLINGHAM C-7	59 34 34 158 31 43 59 35 41 158 32 3	S 7S 54W18 S 7S 54W 6

Stream/Lake	Map Sheet	Lat./Long.		Legal
325-30-10100-2031-3118-0010	DILLINGHAM C-8	59 34 54	158 47 35	S 7S 56W10
325-30-10100-2031-3118-4006	DILLINGHAM B-8	59 25 22	158 48 26	S 9S 57W 1
Fenno Creek		59 22 32	158 44 9	S 9S 56W29
325-30-10100-2031-3118-4022	DILLINGHAM B-8	59 25 50	158 39 20	S 9S 56W 2
		59 25 20	158 39 58	S 9S 56W 2
325-30-10100-2031-3118-4070	DILLINGHAM B-8	59 27 34	158 37 59	S 8S 55W28
	DILLINGHAM C-7	59 30 39	158 34 43	S 8S 55W 2
325-30-10100-2031-3118-4070-5018	DILLINGHAM B-7	59 29 54	158 34 39	S 8S 55W11
		59 29 31	158 32 34	S 8S 54W 7
325-30-10100-2031-3118-4070-5022	DILLINGHAM C-7	59 30 16	158 34 20	S 8S 55W12
		59 30 14	158 33 3	S 8S 55W12
325-30-10100-2031-3118-4076	DILLINGHAM B-8	59 28 15	158 39 46	S 8S 55W20
	DILLINGHAM C-8	59 30 31	158 40 3	S 8S 55W 5
325-30-10100-2031-3118-4088	DILLINGHAM B-8	59 28 59	158 43 42	S 8S 56W13
		59 29 54	158 47 46	S 8S 56W10
325-30-10100-2031-3118-4112	DILLINGHAM B-8	59 29 12	158 55 1	S 8S 57W14
	DILLINGHAM C-8	59 30 53	158 54 48	S 8S 57W 1
325-30-10100-2031-3118-4112-0010	DILLINGHAM B-8	59 29 39	158 51 21	S 8S 56W 8
325-30-10100-2031-3118-4117	GOODNEWS BAY C-1	59 33 6	159 3 41	S 7S 58W24
Pike Creek		59 31 15	159 5 0	S 7S 58W36
325-30-10100-2031-3118-4119	GOODNEWS BAY C-1	59 33 36	159 4 31	S 7S 58W24
		59 33 47	159 5 14	S 7S 58W23
325-30-10100-2031-3118-4119-0010	GOODNEWS BAY C-1	59 34 50	159 9 23	S 7S 58W 9
Little Togiak Lake				
325-30-10100-2031-3118-4119-5004	GOODNEWS BAY C-1	59 34 17	159 6 34	S 7S 58W14
		59 34 39	159 6 30	S 7S 58W14
325-30-10100-2031-3118-4119-5006	GOODNEWS BAY C-1	59 34 23	159 6 49	S 7S 58W15
		59 34 43	159 6 48	S 7S 58W10
325-30-10100-2031-3118-4119-5008	GOODNEWS BAY C-1	59 34 31	159 7 8	S 7S 58W15
		59 34 50	159 7 20	S 7S 58W10
325-30-10100-2031-3118-4119-5013	GOODNEWS BAY C-1	59 37 6	159 12 47	S 6S 58W31
		59 38 8	159 14 8	S 6S 59W25

Stream/Lake	Map Sheet	Lat./Long.	Legal
325-30-10100-2031-3051	DILLINGHAM A-7	59 13 46 158 32 48	S 11S 55W16
Silver Salmon Creek	DILLINGHAM A-8	59 13 35 158 40 22	S 11S 56W14
325-30-10100-2031-3054	DILLINGHAM A-7	59 13 52 158 31 48	S 11S 55W15
Arcana Creek	DILLINGHAM B-7	59 16 1 158 29 47	S 10S 55W35
325-30-10100-2031-3054-4010	DILLINGHAM B-7	59 15 0 158 29 27	S 11S 55W 2
		59 16 43 158 28 52	S 10S 55W26
325-30-10100-2031-3068	DILLINGHAM B-7	59 16 33 158 35 48	S 10S 55W30
		59 17 31 158 35 14	S 10S 55W20
325-30-10100-2031-3072	DILLINGHAM B-8	59 17 44 158 37 44	S 10S 56W24
	DILLINGHAM B-7	59 19 9 158 36 15	S 10S 55W 7
325-30-10100-2031-3077	DILLINGHAM B-8	59 16 5 158 40 59	S 10S 56W34
		59 15 35 158 41 23	S 11S 56W 3
325-30-10100-2031-3077-4001	DILLINGHAM B-8	59 16 4 158 40 58	S 10S 56W34
	DILLINGHAM A-8	59 14 49 158 38 36	S 11S 56W 1
325-30-10100-2031-3077-4001-0010	DILLINGHAM B-8	59 15 9 158 39 57	S 11S 56W 2
325-30-10100-2031-3080	DILLINGHAM B-8	59 18 40 158 39 50	S 10S 56W14
		59 19 13 158 38 4	S 10S 56W12
325-30-10100-2031-3080-0010	DILLINGHAM B-8	59 19 27 158 38 5	S 10S 56W12
325-30-10100-2031-3081	DILLINGHAM B-8	59 16 37 158 42 11	S 10S 56W27
		59 15 52 158 46 4	S 10S 56W31
325-30-10100-2031-3086	DILLINGHAM B-8	59 19 19 158 41 56	S 10S 56W10
		59 19 37 158 40 38	S 10S 56W10
325-30-10100-2031-3087	DILLINGHAM B-8	59 17 46 158 46 29	S 10S 56W19
		59 17 18 158 51 13	S 10S 57W27
325-30-10100-2031-3090	DILLINGHAM B-8	59 19 27 158 43 21	S 10S 56W 9
		59 22 12 158 40 11	S 9S 56W26
325-30-10100-2031-3099	DILLINGHAM B-8	59 19 50 158 48 44	S 10S 57W12
Ice Creek	GOODNEWS BAY B-1	59 23 24 159 4 6	S 9S 58W21
325-30-10100-2031-3099-4009	DILLINGHAM B-8	59 19 34 158 51 7	S 10S 57W10
		59 18 29 158 54 2	S 10S 57W16
325-30-10100-2031-3118	DILLINGHAM B-8	59 24 22 158 54 54	S 9S 57W 8
Agulowak River		59 25 47 158 50 18	S 9S 57W 2

Stream/Lake	Map Sheet	Lat./Long.	Legal
325-20-10030-2033	DILLINGHAM A-8	59 11 6 158 56 36	S 11S 57W31
	GOODNEWS BAY A-1	59 13 45 159 0 38	S 11S 58W14
325-20-10030-2033-0010	GOODNEWS BAY A-1	59 13 40 159 0 8	S 11S 58W14
325-20-10030-2033-0020	GOODNEWS BAY A-1	59 14 0 159 1 23	S 11S 58W10
325-20-10030-2033-3008	DILLINGHAM A-8	59 12 45 158 58 35	S 11S 58W24
	GOODNEWS BAY B-1	59 15 38 159 2 5	S 10S 58W34
325-20-10030-2034	DILLINGHAM A-8	59 11 22 158 50 23	S 11S 57W26
		59 11 42 158 48 22	S 11S 57W25
325-20-10030-2047	GOODNEWS BAY B-1	59 18 45 159 3 51	S 10S 58W16
		59 22 46 159 10 44	S 9S 59W23
325-20-10030-2047-3014	GOODNEWS BAY B-1	59 21 49 159 10 22	S 9S 59W26
		59 23 10 159 8 39	S 9S 59W24
325-20-10030-2049	DILLINGHAM B-8	59 16 29 158 59 13	S 10S 58W26
	GOODNEWS BAY B-1	59 16 31 159 1 22	S 10S 58W27
325-30-10100	NUSHAGAK BAY D-2	58 52 7 158 36 9	S 15S 56W22
	TAYLOR MTS C-1	60 36 13 156 4 24	S 6N 39W14
325-30-10100-2021	DILLINGHAM A-7	59 2 1 158 30 47	S 13S 55W19
Squaw Creek		59 5 4 158 35 16	S 13S 56W 3
325-30-10100-2031	DILLINGHAM A-7	59 3 4 158 24 36	S 13S 55W14
Wood River	DILLINGHAM B-7	59 16 29 158 35 39	S 10S 55W30
325-30-10100-2031-0010	DILLINGHAM B-8	59 20 49 158 48 46	S 9S 57W36
325-30-10100-2031-3028	DILLINGHAM A-7	59 10 8 158 31 39	S 12S 55W 3
Muklung River	DILLINGHAM B-7	59 25 31 158 24 37	S 9S 54W 5
325-30-10100-2031-3028-4031	DILLINGHAM B-7	59 20 5 158 28 13	S 10S 55W 1
		59 18 8 158 34 41	S 10S 55W20
325-30-10100-2031-3028-4031-0010	DILLINGHAM B-7	59 19 28 158 33 51	S 10S 55W 9
325-30-10100-2031-3028-4031-0020	DILLINGHAM B-7	59 18 2 158 34 48	S 10S 55W20
325-30-10100-2031-3029	DILLINGHAM A-7	59 10 14 158 32 14	S 12S 55W 4
Belt Creek		59 9 26 158 36 24	S 12S 55W 7

Stream/Lake	Map Sheet	Lat./Long.	Legal
325-10-10010-2071	GOODNEWS BAY A-1	59 5 59 159 16 56	S 12S 59W31
		59 8 41 159 21 1	S 12S 60W11
325-10-10010-2071-0010	GOODNEWS BAY A-1	59 8 0 159 21 58	S 12S 60W15
325-10-10010-2071-3018	GOODNEWS BAY A-1	59 8 35 159 19 0	S 12S 60W13
Ongoke River	GOODNEWS BAY B-2	59 19 21 159 26 48	S 10S 60W 7
325-10-10010-2071-3018-4022	GOODNEWS BAY A-1	59 11 51 159 21 1	S 11S 60W26
	GOODNEWS BAY B-1	59 17 7 159 16 7	S 10S 59W30
325-10-10010-2071-3024	GOODNEWS BAY A-1	59 8 45 159 20 41	S 12S 60W11
		59 10 1 159 21 58	S 12S 60W 3
325-10-10010-2071-3034	LAKE CLARK A-2	60 7 42 153 24 42	S 1N 24W34
		60 13 49 153 26 9	S 2N 24W27
325-10-10010-2071-3039	LAKE CLARK A-2	60 5 30 153 24 2	S 1S 24W16
	GOODNEWS BAY A-1	59 6 17 159 21 40	S 12S 60W27
325-10-10010-2071-3039-0010	LAKE CLARK A-2	60 5 35 153 26 33	S 1S 24W17
325-10-10010-2071-3049	LAKE CLARK A-2	60 4 9 153 25 33	S 1S 24W21
		60 4 3 153 24 10	S 1S 24W28
325-10-10010-2073	GOODNEWS BAY A-1	59 6 48 159 10 20	S 12S 59W26
		59 7 30 159 8 23	S 12S 59W24
325-10-10010-2082	GOODNEWS BAY A-1	59 7 30 159 10 40	S 12S 59W23
		59 7 49 159 7 6	S 12S 58W18
325-10-10010-2083	GOODNEWS BAY A-1	59 8 9 159 11 33	S 12S 59W15
		59 8 18 159 13 17	S 12S 59W16
325-10-10010-2087	GOODNEWS BAY A-1	59 9 0 159 11 59	S 12S 59W10
		59 14 26 159 12 5	S 11S 59W10
325-10-10010-2087-3017	GOODNEWS BAY A-1	59 11 27 159 12 57	S 11S 59W28
		59 13 7 159 14 26	S 11S 59W17
325-20-10030	NUSHAGAK BAY D-3	58 52 18 158 45 41	S 15S 57W15
Snake River	DILLINGHAM A-8	59 8 58 158 53 9	S 12S 57W 9
325-20-10030-0010	GOODNEWS BAY B-1	59 18 24 159 1 43	S 10S 58W15
325-20-10030-2009	NUSHAGAK BAY D-3	58 57 58 158 49 3	S 14S 57W17
Weary River	GOODNEWS BAY B-1	59 21 58 159 13 51	S 9S 59W28

Stream/Lake	Map Sheet	Lat./Long.	Legal
324-20-10140-2245-3029-4113-0030 Hammersly Lake	MT KATMAI D-4	58 50 40 155 7 48	S 15S 35W28
324-20-10140-2245-3029-4113-0040 Murray Lake	MT KATMAI D-4	58 46 42 155 3 20	S 16S 35W23
324-20-10140-2245-3029-4113-5011	MT KATMAI D-5 MT KATMAI D-6	58 52 17 155 39 1 58 55 45 155 48 24	S 15S 38W17 S 14S 39W29
324-20-10140-2245-3029-4113-5030	MT KATMAI D-5	58 54 55 155 29 9 58 52 44 155 29 28	S 14S 37W32 S 15S 37W17
324-20-10140-2245-3029-4113-5045	MT KATMAI D-4	58 54 11 155 12 39 58 55 12 155 7 33	S 15S 36W 1 S 14S 35W33
324-20-10140-2245-3050	MT KATMAI C-3	58 34 17 154 47 21 58 33 48 154 45 4	S 18S 33W31 S 19S 33W 4
324-20-10140-2245-3050-4015	MT KATMAI C-3	58 33 49 154 45 4 58 34 54 154 43 50	S 19S 33W 5 S 18S 33W28
325-00-10030	NUSHAGAK BAY D-5	58 49 21 159 29 35 58 47 30 159 24 0	S 16S 61W 5 S 16S 61W14
325-00-10100	HAGEMEISTER ISLAND C-3	58 33 12 160 57 57 58 36 23 160 56 13	S 19S 71W 2 S 18S 71W24
325-00-10100-2010	HAGEMEISTER ISLAND C-3	58 36 23 160 56 13 58 37 48 160 54 57	S 18S 71W24 S 18S 71W12
325-00-10500	HAGEMEISTER ISLAND C-3	58 44 41 160 53 33 58 39 26 160 54 3	S 16S 70W35 S 17S 70W31
325-00-10600	HAGEMEISTER ISLAND C-5	58 36 9 161 36 46 58 38 25 161 33 35	S 18S 75W23 S 18S 74W 6
325-10-10010 Igushik River	NUSHAGAK BAY C-3 GOODNEWS BAY A-1	58 42 48 158 52 18 59 2 53 159 16 7	S 17S 58W 9 S 13S 60W15
325-10-10010-0010 Amanka Lake	GOODNEWS BAY A-1	59 6 11 159 12 12	S 12S 59W27
325-10-10010-2015	NUSHAGAK BAY D-4 NUSHAGAK BAY C-3	58 49 0 159 2 25 58 37 43 158 55 33	S 16S 59W 1 S 18S 58W 7
325-10-10010-2023 Tuklung River	NUSHAGAK BAY D-4	58 49 50 159 6 57 58 58 40 159 19 45	S 15S 59W33 S 14S 60W 8
325-10-10010-2023-3256	NUSHAGAK BAY D-5 NUSHAGAK BAY D-4	58 56 44 159 20 33 58 57 30 159 19 12	S 14S 60W19 S 14S 60W17

Stream/Lake	Map Sheet	Lat./Long.	Legal
326-00-10500	GOODNEWS BAY A-4	59 3 45 160 18 13 59 12 31 160 13 16	S 13S 66W 9 S 11S 65W21
326-10-10010 Kanik River	NUSHAGAK BAY D-5 GOODNEWS BAY A-2	58 56 2 159 36 56 59 1 34 159 30 13	S 14S 62W28 S 13S 61W30
326-10-10010-2071-3034	GOODNEWS BAY A-2	59 7 42 159 24 43 59 13 49 159 26 10	S 12S 60W20 S 11S 60W18
326-10-10020 Kulukak River	NUSHAGAK BAY D-6 GOODNEWS BAY B-2	58 55 33 159 44 30 59 20 26 159 32 53	S 14S 63W35 S 10S 61W 4
326-10-10020-2008	NUSHAGAK BAY D-6	58 57 4 159 47 41 58 57 46 159 47 12	S 14S 63W21 S 14S 63W16
326-10-10020-2036	GOODNEWS BAY A-3 LAKE CLARK A-2	59 4 35 159 46 9 60 4 58 153 42 55	S 13S 63W 3 S 1S 26W22
326-10-10020-2048	LAKE CLARK A-2 GOODNEWS BAY A-2	60 7 56 153 43 19 59 11 25 159 27 55	S 1N 26W36 S 11S 61W25
326-10-10020-2048-0020	GOODNEWS BAY A-2	59 9 11 159 32 14	S 12S 61W10
326-10-10020-2070	LAKE CLARK A-2 GOODNEWS BAY A-2	60 11 14 153 39 16 59 11 44 159 36 18	S 1N 25W 8 S 11S 61W30
326-10-10030	NUSHAGAK BAY D-6	58 51 12 159 48 27 58 53 35 159 51 29	S 15S 63W29 S 15S 63W 7
326-10-10030-2009	NUSHAGAK BAY D-6	58 52 22 159 50 42 58 52 18 159 52 0	S 15S 63W18 S 15S 64W13
326-10-10030-2012	NUSHAGAK BAY D-6	58 53 35 159 51 29 58 53 45 159 51 17	S 15S 63W 7 S 15S 63W 7
326-10-10040	NUSHAGAK BAY D-6	58 47 52 159 50 11 58 51 40 159 55 37	S 16S 63W18 S 15S 64W22
326-10-10040-2010	NUSHAGAK BAY D-6	58 50 25 159 54 32 58 51 5 159 54 25	S 15S 64W35 S 15S 64W26
326-10-10500	HAGEMEISTER ISLAND D-1	58 52 52 160 0 28 58 53 7 160 2 32	S 15S 64W18 S 15S 65W12
326-10-10500-0010 Nunavachak Lake	HAGEMEISTER ISLAND D-1	58 53 24 160 2 50	S 15S 65W12
326-10-10600 Negukthlik River	HAGEMEISTER ISLAND D-1 GOODNEWS BAY A-3	58 54 58 160 9 28 59 11 16 160 2 6	S 14S 65W32 S 11S 64W34

Stream/Lake	Map Sheet	Lat./Long.	Legal
326-10-10600-0020	GOODNEWS BAY A-3	59 6 32 160 5 49	S 12S 64W29
326-10-10600-0030	GOODNEWS BAY A-3	59 8 10 160 4 48	S 12S 64W16
326-10-10600-2010	HAGEMEISTER ISLAND D-1	58 57 48 160 7 59	S 14S 65W16
Ungalikthluk River	GOODNEWS BAY A-3	59 12 55 159 48 8	S 11S 63W24
326-20-10500	HAGEMEISTER ISLAND D-3	58 52 31 160 56 55	S 15S 70W16
Matogak River	GOODNEWS BAY A-5	59 11 58 160 42 41	S 11S 68W27
326-20-10500-2005	HAGEMEISTER ISLAND D-3	58 53 23 160 56 23	S 15S 70W10
Nisua River		58 57 41 160 59 7	S 14S 70W17
326-20-10500-2011	HAGEMEISTER ISLAND D-3	58 55 51 160 50 53	S 14S 69W30
		58 56 27 160 52 10	S 14S 70W25
326-20-10500-2014	HAGEMEISTER ISLAND D-3	58 56 30 160 49 32	S 14S 69W29
		58 56 48 160 46 37	S 14S 69W22
326-20-10500-2015	HAGEMEISTER ISLAND D-3	58 56 44 160 49 44	S 14S 69W20
		58 57 10 160 50 50	S 14S 69W19
326-30-10500	HAGEMEISTER ISLAND D-4	58 48 12 161 17 34	S 16S 72W 9
Osviak River	GOODNEWS BAY A-6	59 4 54 160 59 24	S 13S 70W 5
326-30-10500-2020	HAGEMEISTER ISLAND D-4	58 51 39 161 10 39	S 15S 71W19
		58 51 35 161 9 3	S 15S 71W20
326-30-10500-2024	HAGEMEISTER ISLAND D-4	58 52 44 161 10 41	S 15S 71W18
		58 52 39 161 9 14	S 15S 71W17
326-30-10500-2030	HAGEMEISTER ISLAND D-4	58 53 34 161 14 28	S 15S 72W11
		58 54 19 161 10 41	S 15S 71W 6
326-30-10500-2036	HAGEMEISTER ISLAND D-4	58 55 42 161 13 4	S 14S 72W25
		58 55 23 161 11 12	S 14S 71W31
326-30-10500-2039	HAGEMEISTER ISLAND D-4	58 56 58 161 13 7	S 14S 72W24
		58 57 14 161 15 28	S 14S 72W22
326-30-10500-2053	GOODNEWS BAY A-6	59 0 21 161 10 57	S 13S 71W31
		59 2 22 161 13 49	S 13S 72W23
326-30-10500-2068	GOODNEWS BAY A-6	59 3 4 161 6 18	S 13S 71W15
		59 2 54 161 3 6	S 13S 71W13
326-40-10500	HAGEMEISTER ISLAND C-6	58 38 15 161 44 12	S 18S 75W 7
Slug River	HAGEMEISTER ISLAND C-5	58 41 42 161 31 40	S 17S 74W20

Stream/Lake	Map Sheet	Lat./Long.	Legal
326-40-10500-2014	HAGEMEISTER ISLAND C-5	58 42 4 161 36 40	S 17S 75W14
		58 40 17 161 33 50	S 17S 74W30
326-40-10500-2017	HAGEMEISTER ISLAND C-5	58 42 0 161 35 52	S 17S 75W13
		58 45 0 161 32 15	S 16S 74W36