

STAFF REPORT

Land Status in the Palmer Hay Flats State Game Refuge

002W

001W

001E

002E

017N

016N

015N

N

Miles

0 1 2

002W

001W

001E

002E

Wasilla

Palmer

Cogswold Creek

Cottonwood Slough

Reedy Lake

Winnie Lake

Lucy Lake

Palmer Slough

Rabbit Slough

Matanuska River

Knik River

Knik Arm








Anchorage

Palmer Hayflats State Game Refuge

Legend

-  Existing Boundary
-  DOT Exclusion
-  OSL/ Management Rights
-  Aquired State Lands
-  ILMA Lands
-  Omissions
-  Accreted Additions

Land Status

-  Borough
-  State Selected
-  Native Corp
-  Private
-  Public University
-  State
-  Tidelands



State of Alaska
Department of Fish and Game
2/6/2015

002W

001W

001E

002E

017N

016N

015N

Wasilla

Palmer

Knik Arm

Anchorage

Cottonwood Creek
Cottonwood Slough

Reedy Lake
Weinie Lake

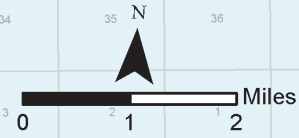
Lucy Lake

Palmer Slough

Rabbit Slough

Matanuska River

Knik River



Palmer Hayflats State Game Refuge

- Land Status**
- Borough
 - State Selected
 - Native Corp
 - Private
 - Public University
 - State
 - Tidelands
 - Proposed Boundary
 - Affected Lands



State of Alaska
Department of Fish and Game
1/26/2015

