Special Publication No. 06-03

Catalog of Waters Important for Spawning, Rearing, or Migration of Anadromous Fishes – Southcentral Region, Effective March 1, 2006

by

J. Johnson

and

Ed Weiss

January 2006

Alaska Department of Fish and Game **Alaska Department of Natural Resources**

Symbols and Abbreviations

The following symbols and abbreviations, and others approved for the Système International d'Unités (SI), are used without definition in the following reports by the Divisions of Sport Fish and of Commercial Fisheries: Fishery Manuscripts, Fishery Data Series Reports, Fishery Management Reports, and Special Publications. All others, including deviations from definitions listed below, are noted in the text at first mention, as well as in the titles or footnotes of tables, and in figure or figure captions.

Weights and measures (metric)

centimeter	cm
deciliter	dL
gram	g
hectare	ha
kilogram	kg
kilometer	km
liter	L
meter	m
milliliter	mL
millimeter	mm

Weights and measures (English)

cubic feet per second	ft^3/s
foot	ft
gallon	gal
inch	in
mile	mi
nautical mile	nmi
ounce	oz
pound	lb
quart	qt
yard	yd

Time and temperature

day	d
degrees Celsius	°C
degrees Fahrenheit	°F
degrees kelvin	K
hour	h
minute	min
second	s

Physics and chemistry

all atomic symbols	
alternating current	AC
ampere	A
calorie	cal
direct current	DC
hertz	Hz
horsepower	hp
hydrogen ion activity (negative log of)	pH
parts per million	ppm
parts per thousand	ppt, ‰
volts	V
watts	W

General

Alaska Administrative Code	AAC
all commonly accepted abbreviations	e.g., Mr., Mrs., AM, PM, etc.
all commonly accepted professional titles	e.g., Dr., Ph.D., R.N., etc.
at	@
compass directions:	
east	E
north	N
south	S
west	W
copyright	©
corporate suffixes:	
Company	Co.
Corporation	Corp.
Incorporated	Inc.
Limited	Ltd.
District of Columbia	D.C.
et alii (and others)	et al.
et cetera (and so forth)	etc.
exempli gratia (for example)	e.g.
Federal Information Code	FIC
id est (that is)	i.e.
latitude or longitude	lat. or long.
monetary symbols (U.S.)	$, ¢
months (tables and figures): first three letters	Jan,...,Dec
registered trademark	®
trademark	™
United States (adjective)	U.S.
United States of America (noun)	USA
U.S.C.	United States Code
U.S. state	use two-letter abbreviations (e.g., AK, WA)

Measures (fisheries)

fork length	FL
mideye-to-fork	MEF
mideye-to-tail-fork	METF
standard length	SL
total length	TL

Mathematics, statistics

all standard mathematical signs, symbols and abbreviations	
alternate hypothesis	H_A
base of natural logarithm	*e*
catch per unit effort	CPUE
coefficient of variation	CV
common test statistics	(F, t, χ^2, etc.)
confidence interval	CI
correlation coefficient (multiple)	R
correlation coefficient (simple)	r
covariance	cov
degree (angular)	°
degrees of freedom	df
expected value	*E*
greater than	>
greater than or equal to	≥
harvest per unit effort	HPUE
less than	<
less than or equal to	≤
logarithm (natural)	ln
logarithm (base 10)	log
logarithm (specify base)	$log_{2,}$ etc.
minute (angular)	'
not significant	NS
null hypothesis	H_O
percent	%
probability	P
probability of a type I error (rejection of the null hypothesis when true)	α
probability of a type II error (acceptance of the null hypothesis when false)	β
second (angular)	"
standard deviation	SD
standard error	SE
variance	
population	Var
sample	var

SPECIAL PUBLICATION NO. 06-03

CATALOG OF WATERS IMPORTANT FOR SPAWNING, REARING, OR MIGRATION OF ANADROMOUS FISHES – SOUTHCENTRAL REGION, EFFECTIVE MARCH 1, 2006

by

J. Johnson
and
Ed Weiss

Alaska Department of Fish and Game
Division of Sport Fish, Research and Technical Services
333 Raspberry Road, Anchorage, Alaska, 99518-1599

January 2006

The Division of Sport Fish Special Publications series was established in 1991 for the publication of techniques and procedures manuals, informational pamphlets, special subject reports to decision-making bodies, symposia and workshop proceedings, application software documentation, in-house lectures, and other documents that do not fit in another publication series of the Division of Sport Fish. Since 2004, the Division of Commercial Fisheries has also used the same Special Publication series. Special Publications are intended for fishery and other technical professionals. Special Publications are available through the Alaska State Library and on the Internet: http://www.sf.adfg.state.ak.us/statewide/divreports/html/intersearch.cfm. This publication has undergone editorial and peer review.

J. Johnson
Alaska Department of Fish and Game, Division of Sport Fish,
333 Raspberry Rd, Anchorage, AK 99518-1599, USA

and

Ed Weiss
Alaska Department of Natural Resources, Office of Habitat Management and Permitting
550 West 7th Avenue, Suite 1420, Anchorage, AK 99501-3566, USA

This document should be cited as:
Johnson, J. and E. Weiss. 2006. Catalog of waters important for spawning, rearing, or migration of anadromous fishes – Southcentral Region, Effective March 1, 2006. Alaska Department of Fish and Game, Special Publication No. 06-03, Anchorage.

The Alaska Department of Fish and Game administers all programs and activities free from discrimination based on race, color, national origin, age, sex, religion, marital status, pregnancy, parenthood, or disability. The department administers all programs and activities in compliance with Title VI of the Civil Rights Act of 1964, Section 504 of the Rehabilitation Act of 1973, Title II of the Americans with Disabilities Act of 1990, the Age Discrimination Act of 1975, and Title IX of the Education Amendments of 1972.

If you believe you have been discriminated against in any program, activity, or facility, or if you desire further information please write to ADF&G, P.O. Box 25526, Juneau, AK 99802-5526; U.S. Fish and Wildlife Service, 4040 N. Fairfax Drive, Suite 300 Webb, Arlington, VA 22203 or O.E.O., U.S. Department of the Interior, Washington DC 20240.

For information on alternative formats for this and other department publications, please contact the department ADA Coordinator at (voice) 907-465-6077, (TDD) 907-465-3646, or (FAX) 907-465-6078.

TABLE OF CONTENTS

Page

LIST OF TABLES ii

LIST OF FIGURES ii

INTRODUCTION 1

Purpose and Availability of the Atlas and Catalog 1

STATUTES AND REGULATIONS 2

Statutes 2
Regulations 2
Penalties 3
Other Fish Habitat Protection Statutes 3

PERMIT APPLICATION PROCEDURES 4

Permits for Specified Streams 4
Permits for Unspecified Streams 5
Other Permittee Responsibilities 5
Contacts 6

ATLAS AND CATALOG USERS' GUIDE 8

Format 8
Limitations 8
Interpretation of the Atlas 10
  Numbering of Specified Water Bodies 10
  Symbols 13
Interpretation of the Catalog 14
  Water Bodies by Number 14
  Annotation Codes 15
  Water Bodies by Name 16
Sources 16
Update Procedures 16

ACKNOWLEDGMENTS 17

DEFINITIONS 18

STREAM LISTING BY NUMBER 21

STREAM LISTING BY NAME 270

LIST OF TABLES

Table **Page**

1. OHMP area offices and contacts. 7
2. List of Annotation Codes 15

LIST OF FIGURES

Figure **Page**

1. Atlas and Catalog Regional Boundaries 9
2. 1:250,000-scale quad names and numbers 11
3. Examples of Atlas stream numbering 12

INTRODUCTION

PURPOSE AND AVAILABILITY OF THE ATLAS AND CATALOG

As of April 15, 2003, Executive Order 107 transferred functions related to protection of fish habitat in rivers, lakes, and streams under Alaska Statutes 16.05.840 - .860 and 16.05.870 - .890 from the Alaska Department of Fish and Game (ADF&G) to the Alaska Department of Natural Resources (ADNR). The authorities for fish habitat protection are now found in Alaska Statutes 41.14.840 – .860 and 41.14.870 – .890. Former 5 AAC 95.010 which adopted the *Catalog of Waters Important for Spawning, Rearing or Migration of Anadromous Fishes* and the *Atlas to the Catalog of Waters Important for Spawning, Rearing or Migration of Anadromous Fishes* into regulation was relocated to 11 AAC 195.010, with conforming technical changes, to reflect Executive Order 107.

Alaska Statute 41.14.870(a) requires the ADNR to specify the various rivers, lakes, and streams, or parts of them, that are important for spawning, rearing, or migration of anadromous fishes. Adopted by reference under 11 AAC 195.010 of the Alaska Administrative Code, the *Catalog of Waters Important for Spawning, Rearing or Migration of Anadromous Fishes* (referred to as the "Catalog") and the *Atlas to the Catalog of Waters Important for Spawning, Rearing or Migration of Anadromous Fishes* (referred to as the "Atlas") are used to make these specifications. The Catalog is a numerically-ordered list of the water bodies with documented use by anadromous fish for these purposes. The Atlas shows cartographically the location, name and number of these specified water bodies, the anadromous fish species using these water bodies, and the fish life history phases for which the water bodies are used (to the extent known).

ADF&G and ADNR work together to identify and map the water bodies specified under AS 41.14.870, and ADNR protects these habitats through implementation of its Fish Habitat Permitting program. Protection of these specified water bodies is addressed by other sections of AS 41.14.870, which require persons or governmental agencies to submit plans and specifications to ADNR and receive written approval in the form of a Fish Habitat Permit prior to beginning the proposed use, construction or activity that would take place in specified water bodies. More detailed information about AS 41.14.870, the types of activities requiring permits, and the permit application procedures are found on subsequent pages of this document.

Copies of the *Catalog of Waters Important for Spawning, Rearing or Migration of Anadromous Fishes* for a specified region may be obtained by writing to the ADNR, Office of Habitat Management and Permitting (OHMP), Anchorage Regional Office at 550 West 7th Avenue, Suite 1420, Anchorage, AK 99501-3566 (phone 907-269-8690) or the ADF&G Sportfish Division at 333 Raspberry Road, Anchorage, AK 99518-1599 (phone 907-267-2342).

Copies of the entire *Atlas of Waters Important for Spawning, Rearing or Migration of Anadromous Fishes* are available for examination at the OHMP area offices in Juneau, Fairbanks, and Anchorage and the ADF&G Sport Fish Division offices in Anchorage and Juneau. Copies are also available for viewing at the Alaska State Library in Juneau and the Alaska Resources and Information Services (ARLIS) library in Anchorage. Copies of regional volumes of the Atlas for the region of the state in which they are located are available for inspection at OHMP offices in Craig, Palmer, Petersburg, and Soldotna and ADF&G offices in Anchorage, Bethel, Cold Bay, Cordova, Craig, Delta Junction, Dillingham, Douglas, Dutch Harbor, Fairbanks, Glennallen, Haines, Homer, Juneau, Ketchikan, King Salmon, Kodiak, Nome, Palmer, Petersburg, Sand Point, Sitka, Soldotna, Tok, Wrangell, and Yakutat.

STATUTES AND REGULATIONS

The Alaska laws summarized below form the basis for the ADNR, OHMP Fish Habitat Permitting program and OHMP's role in regulating activities in specified anadromous fish-bearing water bodies. Implementation of these laws is the purpose for which the Atlas and Catalog are developed and maintained. These statutes and regulations are subject to amendment or repeal and should be regularly reviewed for possible changes.

STATUTES

AS 41.14.870 requires ADNR to "specify" or list, "the various rivers, lakes, and streams or parts of them that are important for the spawning, rearing, or migration of anadromous fish." It also requires anyone wanting to construct a hydraulic project, or use, divert, obstruct, pollute, or change the natural flow or bed of a specified water body, or operate a vehicle in these specified water bodies to contact ADNR for written approval before beginning the construction, activity, or use. The department may require additional information in order to fully evaluate potential impacts to fish and game resources. Required information includes full plans and specifications for the proposed construction, activity, or use and a list of measures for protecting fish and game resources affected by the proposed activity.

If the deputy commissioner (or deputy commissioner's authorized representative) determines that the plans and specifications provide for the proper protection of fish and game, ADNR Office of Habitat Management & Permitting will issue written approval, in the form of a "Fish Habitat Permit," authorizing the proposed use or activity. In the case of a denial, the applicant may seek a hearing under AS 44.62.370.

AS 41.14.880 establishes that any person or organization beginning a construction or use without the deputy commissioner's written approval is guilty of a misdemeanor. The statute also dictates that any cost associated with restoring the stream to its original condition is to be borne by the guilty party and is in addition to any penalty imposed by the court.

AS 41.14.890 authorizes OHMP employees to issue oral approvals to a riparian landowner for removing obstructions or repairing existing structures without reviewing prepared operating plans in the event of an emergency arising from weather or stream flow conditions.

AS 41.14.895 establishes the penalty for causing material damage to spawning beds or preventing or interfering with migration of anadromous fish as a misdemeanor. Causing material damage or interfering with migration can be a direct result of a project or use or can occur through negligence or non-compliance with the approved plans and specifications.

AS 41.14.900 specifies that anyone violating AS 41.14.870 – .895 is guilty of a Class A misdemeanor. It further dictates that any proceeds from fines are to be deposited in the general fund of the State of Alaska.

REGULATIONS

11 AAC 195.010*: The Catalog of Waters Important for Spawning, Rearing or Migration of Anadromous Fishes,* and its companion Atlas are the means by which ADNR specifies water bodies considered important for use by anadromous fish in accordance with AS 41.14.870. The Atlas and Catalog are adopted by reference under 11 AAC 195.010(a) of the Alaska Administrative Code. Permit application procedures, definitions, and other information contained in the introductions of the Atlas and Catalog are also adopted by reference under 11 AAC 195.010(b).

PENALTIES

AS 12.55.035 specifies the fines for various offenses. Possible fines for a Class A misdemeanor resulting from a conviction for violating AS 41.14.870 - .895 include:

⇒ If a defendant is not an organization: A fine of up to $10,000.

⇒ If the defendant is an organization: Maximum fines of up to $200,000; or three times the pecuniary gain realized by the defendant; or three times the pecuniary damage or loss caused by the defendant to another, or to the property of another, as a result of the offense.

In addition to these fines, convicted defendants are liable for the cost of restoring the stream to its original condition (AS 41.14.880), may receive up to one year in prison, and may be subject to civil fines or penalties. Please refer to the complete current text of AS 41.14.870 - .900, AS 12.55.035 and 12.55.135 and 11 AAC 195.010 for detailed information.

OTHER FISH HABITAT PROTECTION STATUTES

AS 41.14.840 requires construction and maintenance of a fishway and a device for efficient passage of downstream migrants for any dam or other obstruction built across a stream frequented by salmon or other fish, the submission of plans and specifications for review and approval by ADNR and that the structure be kept open, unobstructed, and supplied with enough water to maintain the free and efficient passage of fish through it.

If a fishway is determined by the deputy commissioner to be impractical, *AS 41.14.850* allows for the owner/applicant to compensate for the loss resulting from the dam or obstruction by paying a lump sum acceptable to the deputy commissioner to the fish and game fund; convey a site and construct a new hatchery and all related facilities; or fund the expansion, maintenance, and operation of an existing hatchery.

AS 41.14.860 sets penalties or fines for violating AS 41.14.840 and 41.14.850 and any regulations adopted under them. Owners of dams or obstructions who fail to comply with AS 41.14.840 or 41.14.850 within a reasonable time designated in a notice from the deputy commissioner are guilty of a misdemeanor and subject to a fine of up to $1,000. The statute further notes that each day the owner fails to comply is a separate offense and that the dam or obstruction is a public nuisance and subject to abatement.

PERMIT APPLICATION PROCEDURES

PERMITS FOR SPECIFIED STREAMS

As outlined in preceding pages, a Fish Habitat Permit is required *before* any action is taken "to construct a hydraulic project, or use, divert, obstruct, pollute, or change the natural flow or bed of a specified river, lake, or stream . . ." or " . . . to use wheeled, tracked, or excavating equipment or log-dragging equipment in the bed of a specified river, lake, or stream . . ." [quoted portions from AS 41.14.870(b)]. This requirement includes, but is not limited to, construction, maintenance, repairs, or placement of structures, docks, bulkheads, road crossings (culverts, bridges, fords), stream diversions and bank stabilization projects; gravel removal; dumping any material into (or onto ice over) a water body; placer mining; water withdrawals or appropriations; the use of vehicles or equipment in the water body; and the use of explosives in or near the water body. Recreational boating and fishing activities do not require a Fish Habitat Permit.

To apply for a Fish Habitat Permit, the applicant must submit a completed application package to the appropriate ADNR, OHMP office (see Contacts section below) at least 30 days prior to the proposed start date. Technical assistance is available in many instances. By consulting with ADNR early in the planning process, strategies for protecting fish resources can be included in submitted plans, thereby reducing permit review time and the need for project changes. The package must include a written, signed request, a completed Fish Habitat Permit Application, and any other necessary materials, including any relevant "other-agency" permit authorizations such as a U.S. Army Corps of Engineers permit application or an Alaska Coastal Project Questionnaire (see "Other Permittee Responsibilities" section below).

Information submitted with the application should be sufficiently detailed to fully describe the proposed activity and its possible effects on the specified water body and its fish resources. The following types of information should accompany the application where applicable:

- name and location of the water body;
- type of project (e.g., bridge, culvert, utility line placement, erosion control, water withdrawal, gravel removal, placer mining, etc.);
- project plans and description including drawings, description of methods, and list of equipment (i.e. design blueprints or plan view drawings, survey data, description of water body at project site, description of planned work, erosion / sedimentation control methods, etc.);
- description of in-water use of wheeled or tracked vehicle (i.e. type and size of vehicle, surface bearing pressure, dates and frequency of use, etc.);
- description of proposed or anticipated stream diversions, channelization, or bank alterations including sequence of proposed work and any dewatering actions;
- description of any material removal from or material deposition into the water body including type and amount of material;
- description of proposed blasting or use of explosives including charge size, distance to water body and impact pressures;
- dates of the proposed work or use;
- other contractors or parties involved in the project; and
- proposed mitigation measures.

OHMP personnel will review the application materials and, where appropriate, issues permit approval for plans and procedures that have minimal or no harmful effects, including cumulative effects, on anadromous fish or their habitats.

If the deputy commissioner determines that the proposed use or activity may have an adverse impact on fish or fish habitat, applicants may be required to employ appropriate measures to mitigate the adverse impacts in order to obtain a permit. For example, the department may require the applicant to utilize methods of operation or construction sequencing of a project that minimize the effects on fish migration, spawning, or rearing, or restrict work in the impacted area to certain "seasonal windows" when fish are less likely to be adversely impacted. In those instances where, in the department's judgment, an adverse impact to fish or fish habitat is unavoidable or cannot be adequately mitigated, the department will deny the permit application.

Required mitigation measures may include one or more of the following:

1. Avoiding the adverse impact altogether by not taking a certain action or parts of an action.
2. Minimization of the adverse impact by limiting the degree or magnitude of the action and its implementation.
3. Rectifying the adverse impact by repairing, rehabilitating, or restoring the impacted environment.
4. Reduction or elimination of the adverse impact over time by preservation and maintenance operations during the life of the proposed use or activity.
5. Compensation for the adverse impact by replacing or providing substitute resources or environments. Compensatory mitigation measures will be considered only if all other mitigation measures do not adequately mitigate adverse impacts.

PERMITS FOR UNSPECIFIED STREAMS

In addition, a Fish Habitat Permit may be required under AS 41.14.840 for activities occurring in a water body or portions of a water body that are not specified in the Atlas and Catalog, but are frequented by anadromous or resident fish species. Specifically, a Fish Habitat Permit is required before a dam or other obstruction is built across a stream used by fish. Procedures for obtaining a Fish Habitat Permit under, AS 41.14.840 are the same as those outlined above for AS 41.14.870. The appropriate OHMP office should be contacted if there is any question about whether the project requires a Fish Habitat Permit.

OTHER PERMITTEE RESPONSIBILITIES

A copy of the Fish Habitat Permit, including any permit amendments, must be retained on site during the permitted activity. The permittee is responsible for the actions of contractors, agents, or other persons who perform work to accomplish the approved plan. The permittee shall notify OHMP and obtain written approval in the form of a permit amendment prior to beginning any activity that deviates from the approved plan. Final determination as to the significance of any deviation from, or modification to, the approved plan and the need for a permit amendment is OHMP's responsibility. Therefore, a permittee should promptly consult the OHMP when considering a deviation from the approved plan.

Depending on the types of activities or work proposed to occur in a particular water body, additional permits or authorizations may be needed from other state or federal agencies, local governments, or applicable land managers. The applicant is responsible for ensuring that all necessary permits are obtained prior to starting work. Other entities that may require a permit include, but are not limited to, the U.S. Army Corps of Engineers, U.S. Environmental Protection Agency, Alaska Department of Environmental Conservation, other divisions of the Department of Natural Resources, ADF&G, the Office of Project Management and Permitting and private land owners.

CONTACTS

Completed permit applications and requests for information or blank permit applications should be submitted to the appropriate OHMP office for the area in which the project is located, as noted in Table 1 below.

OHMP Area Offices	Area of Responsibility
Juneau Area Office (I) 400 Willoughby Avenue, 4th Floor Juneau, AK 99801-1796 465-4105 phone 465-4759 fax Jackie Timothy, Area Office Manager jackie_timothy@dnr.state.ak.us	Northern Southeast - Juneau, Douglas, Gustavus, Haines, Skagway, Hoonah, Sitka, Yakutat, Icy Bay Game Management Units (GMUs; designations are approximate) 1C & 1D; 4 (most); 5
Anchorage Area Office (II) 550 West 7th Avenue Anchorage, AK 99501 269-8690 phone 269-5673 fax Stewart Seaberg, Area Office Manager stewart_seaberg@dnr.state.ak.us	Municipality of Anchorage, Prince William Sound, Copper River Delta, Alaska Peninsula, Aleutian Islands, Bristol Bay - Anchorage, Whittier, Valdez, Cordova, Kodiak, Dillingham, Togiak, Unalaska GMUs: 6; 8; 9; 10; 11 S of Haley Cr.; 14C; 16B (S half); 17
Fairbanks Area Office (III) 1300 College Road Fairbanks, AK 99701-1551 459-7289 phone 456-3091 fax Mac McLean, Area Office Manager mac_mclean@dnr.state.ak.us	Interior, Northern, Western, and Southwest Alaska; North Slope, Yukon and Kuskokwim river basins, Copper River basin north of the Chugach Mountains - Fairbanks, Delta Junction, Glennallen, Chitna, Bethel, Nome, Kotzebue, Barrow GMUs: 11 N of Haley Cr.; 12; E portions of 13A, 13B, & 13D; 13E (Cantwell and upper Nenana River only); 18 through 26
Mat-Su Area (IV) Office 1800 Glenn Highway, Suite 12 Palmer, AK 99645-6736 745-7363 phone 745-7369 fax Mike Bethe, Area Office Manager mike_bethe@dnr.state.ak.us	Matanuska/Susitna Basin, Talkeetna Mountains - Palmer, Wasilla, Big Lake, Talkeetna, Trapper Creek GMUs: W portion of 13A, 13B, & 13D; 13E (except Cantwell and upper Nenana River); 14A & 14B; 16A & 16B (north half)
Kenai Area Office (V) 514 Funny River Road Soldotna, AK 99669-8255 260-4882 phone 260-5992 fax Lee McKinley, Area Office Manager lee_mckinley@dnr.state.ak.us	Kenai Peninsula - Kenai, Soldotna, Homer, Seldovia, Portage, Cooper Landing, Seward GMUs: 7; 15
Petersburg Area Office (VI) P.O. Box 667 Petersburg, AK 99833-0667 772-5224 phone 772-9336 fax Jim Cariello, Area Office Manager jim_cariello@dnr.state.ak.us	Southern Southeast - Petersburg, Kake, Wrangell, Angoon GMUs: 1A (most) & 1B; 3; 4 (Admiralty Island from Angoon south)
Prince of Wales Area Office (VII) P.O. Box 668 Craig, AK 99921-0668 826-2560 phone 826-2562 fax Mark Minnillo, Area Office Manager mark_minnillo@dnr.state.ak.us	Prince of Wales, Dall, Long, Revillagigedo, and Gravina islands - Craig, Klawock, Hydaburg, Thorne Bay, Coffman Cove, Ketchikan GMU: 1A (Revillagigedo and Gravina islands); 2

Table 1.–OHMP area offices and contacts.

ATLAS AND CATALOG USERS' GUIDE

FORMAT

The Atlas and Catalog are divided into six volumes corresponding to Alaska's six fish and game resource management regions (Arctic, Interior, Western, Southwest, Southcentral, Southeast) established in 1982 by the Joint Boards of Fisheries and Game (see Figure 1). A figure on the front cover of each Catalog and Atlas shows the geographic area covered in that volume.

The Catalog is a numerically-ordered list of the water bodies documented as being used by anadromous fish. Also listed are the U.S. Geological Survey (USGS) quadrangle (quad) map, latitude, longitude, anadromous fish documented in the water body and a legal description for the mouth and upper known extent of anadromous fish use for each specified water body.

The Atlas to the Catalog is a compilation of topographic maps that cartographically shows the location, name, and number of these specified anadromous fish-bearing water bodies, the anadromous fish species using these water bodies, and the fish life history phases for which the water bodies are used (to the extent known).

LIMITATIONS

Location information (latitude/longitudes, legal descriptions) and graphic representations used in the Atlas and Catalog are primarily derived from USGS quad maps, from field observations, and in some cases from aerial photos. ADF&G and ADNR use the most recent editions of these quad maps, when possible, to depict as accurately as possible the locations of water bodies found in the Atlas and Catalog. The intent is to avoid any confusion when referring to a specific water body. In some parts of Alaska, however, channel and coastline configurations have changed since the relevant USGS quad map was published, making it not entirely accurate for on-the-ground use. Locations listed in the catalog should be compared to the water body locations depicted on Atlas maps, not to field-surveyed or photo-extracted locations.

In some instances, polygons are used to specify areas containing a number of water bodies supporting anadromous fish that are impossible to depict legibly and accurately on 1:63,360-scale maps. Generally used by juvenile anadromous fish for rearing, water bodies in these polygons are highly productive and are considered important for anadromous fishes.

Fisheries surveys are important tools protecting anadromous fish habitat, and for managing sport, personal use, subsistence and commercial fisheries. Data are collected by various methods including aircraft, boat, and foot. Due to timing, water clarity, temperature, survey method or other factors, a survey for a particular species may fail to gather complete life-phase information, or observe juvenile fish, non-targeted anadromous fish species, or the actual upper limit of anadromous fish use. Therefore, the upper points of stream reaches listed in the Catalog and shown in the Atlas usually reflect the extent of fish surveys or known anadromous fish use in a particular water body rather than the *actual* limits of anadromous fish occurrence or of habitat use.

In addition, only a limited number of the water bodies in Alaska have actually been surveyed. Virtually all-coastal water bodies in the state provide important habitat for anadromous fish, as do many unsurveyed tributaries to known anadromous fish-bearing water bodies. Anadromous fish often rear in small tributaries, flood channels, intermittent streams, and beaver ponds. Due to the remote location, small size, or ephemeral nature of these systems, most have not been surveyed and are not included in the Catalog or Atlas.

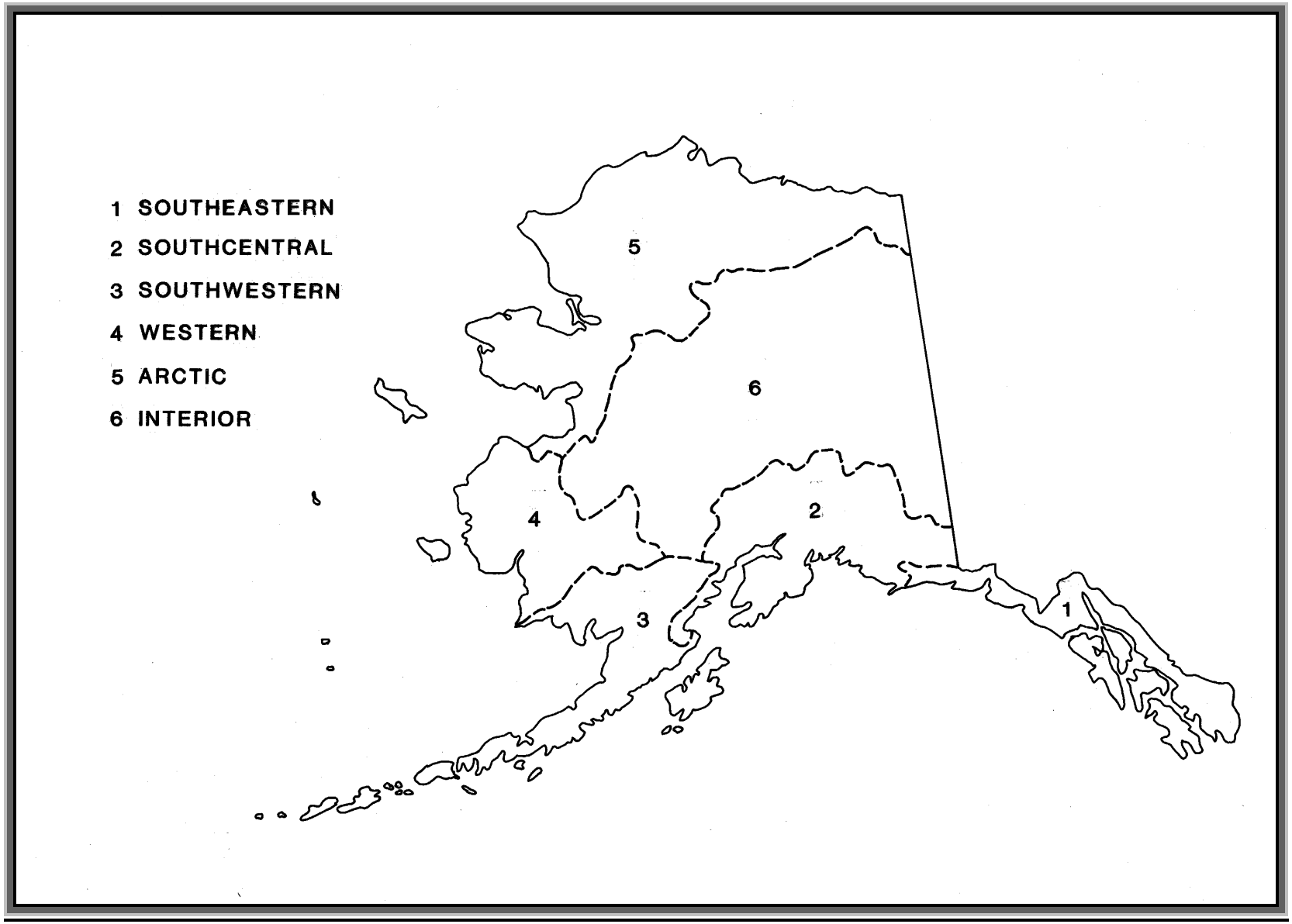

Figure 1.–Atlas and Catalog Regional Boundaries

INTERPRETATION OF THE ATLAS

Alaska is depicted by 153 1:250,000-scale USGS quadrangles (see Figure 2). Most quadrangles of this scale are further divided into 1:63,360-scale inch-to-the-mile maps (*also* known as quadrangles). The Atlas contains the 1:250,000-scale quadrangles to help users locate anadromous water body information on the more detailed 1:63,360-scale map(s), if any exist for an area. Where inch-to-the-mile USGS maps do not yet exist (e.g., in parts of the Interior, Arctic, Western, and Southwest regions), specified water bodies are drawn on the 1:250,000-scale quadrangles.

Numbering of Specified Water Bodies

Note: Examples given below refer to Figure 3.

All streams, rivers, and lakes specified in the Atlas and Catalog have a unique identifying number. The first six digits consist of a three-digit number and a two-digit number, separated by a hyphen. This number set is derived from the 1982 ADF&G statistical fishing district number identifying the body of salt water to which the system drains. Although fishing district numbers used by the ADF&G Commercial Fisheries Division have changed periodically since 1982, the numbering system in the Atlas and Catalog remains based on the 1982 statistical area boundaries in order to maintain a unique number for each specified water body through time.

First-order streams (which flow directly into salt water) are identified by a five-digit suffix added to the two-part fish district number into which the stream flows. For each first-order stream, this five-digit suffix begins with the number 1. For example, Big River (at the top of Figure 3) is "101-52-10100" (where "101-52" identifies the statistical fishing district and "10100" is a first-order stream in that district).

A stream branching from a first-order stream (i.e., second-order) carries the same base number (e.g., 101-52-10100) plus a four-digit number indicating that specific tributary. In the example, "2021" denotes the tributary that branches to the left (heading upstream) on Big River, making the entire number for this second-order stream 101-52-10100-2021. Third-, fourth- and higher-order streams are numbered in the same way by adding a four-digit number for each branch. The first digit for each branch sequence always indicates the stream order.

By convention, the last digit of a number sequence used to identify second- and higher- order streams will be even if the tributary branches to the right (heading upstream) and odd if it branches to the left. Because of limited space on maps, often only the number sequence of a specific tributary appears next to that tributary; however, the entire number sequence down to the statistical fishing district number can be determined by following the waterway downstream. The Catalog lists the entire number sequence.

The number assigned to a lake begins with the number of the stream that drains from it, plus a four-digit number beginning with a zero. In Figure 3, a lake occurs along a third-order stream in the Blue Creek drainage. Its unique identification number, 101-53-10100-2010-3005-0010, consists of the third-order stream number (101-53-10100-2010-3005) plus the four-digit lake identifier (0010).

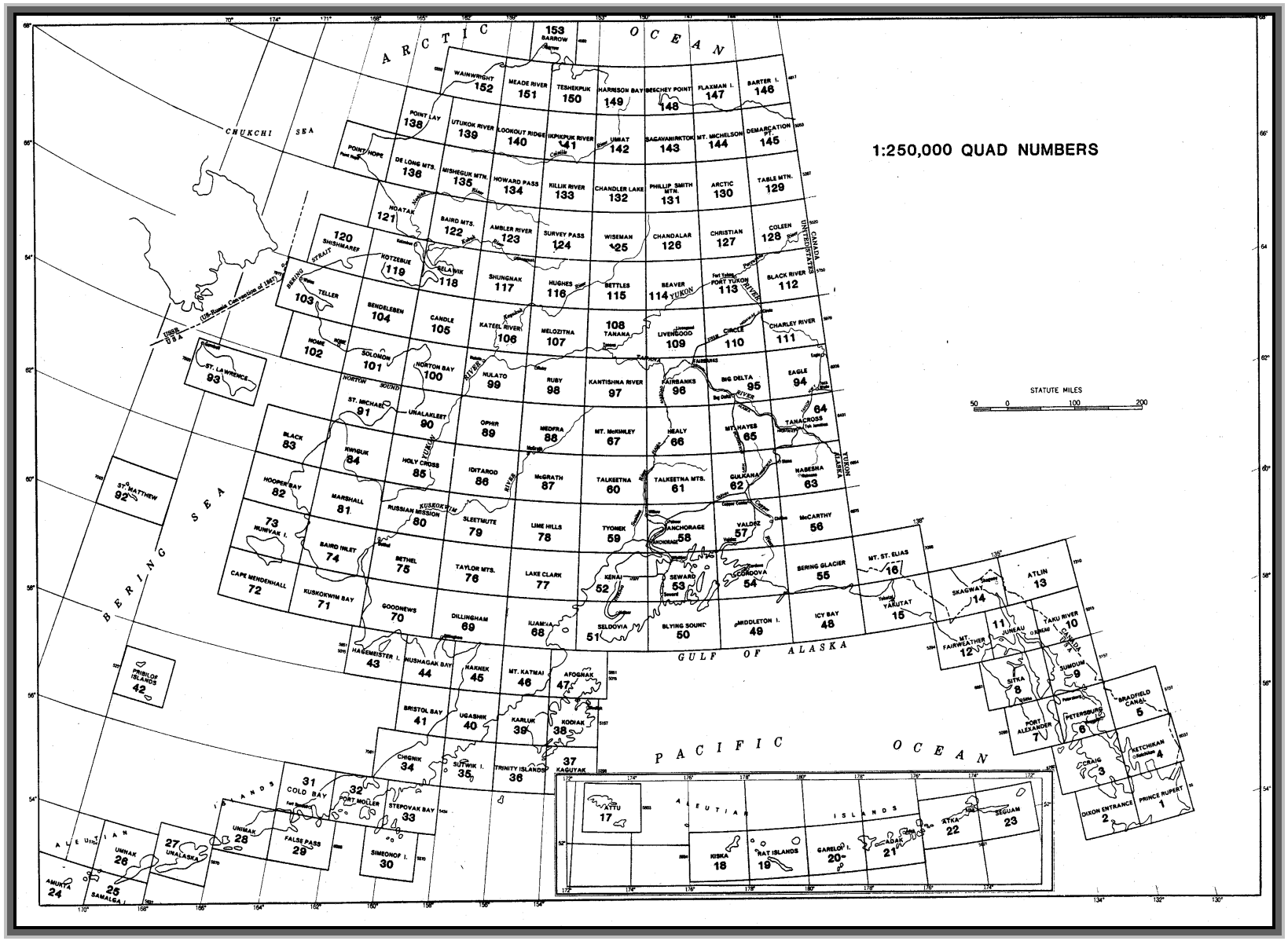

Figure 2.–1:250,000-scale quad names and numbers

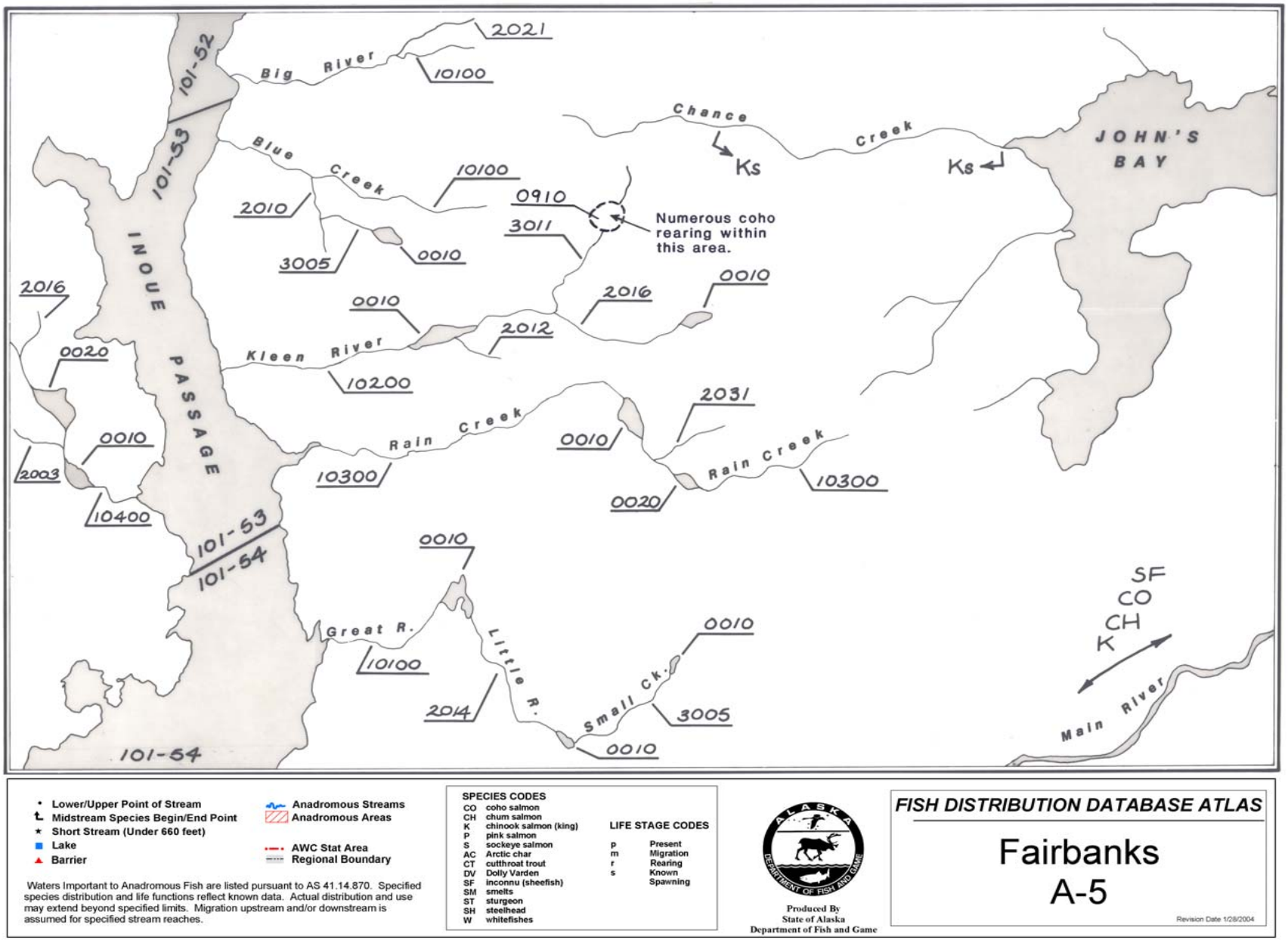

Figure 3.–Examples of Atlas stream numbering

A four-digit number sequence beginning with 09 designates polygons. Used only in special cases, polygons will be numbered, whenever possible, with the stream number on which the polygon is located, followed by a 09xx polygon designation. In the example, a polygon adjoins a tributary to the Kleen River. The polygon's unique identification number would be 101-53-10200-2016-3011-0910, which is the stream number (101-53-10200-2016-3011) plus the polygon designator "0910."

Figure 3 shows four watersheds having multiple lakes and flowing to Inoue Passage. Each illustrates a different aspect of the water body numbering system. In the first example, a first-order stream is named "Kleen River," but the named river does not continue above the first lake. Kleen River is numbered 101-53-10200, for statistical fishing district "101-53" and first-order stream "10200." A lake identifier "0010" is added to denote the first lake upstream of Kleen River. Because all tributaries flowing into a lake retain the base number of the lake's outlet stream but add a *next*-higher-order stream identifier, the tributary to the first lake above Kleen River is numbered 101-53-10200-*2012*. Meanwhile, the headwater lake that drains into second-order tributary "2016" reflects that in its last two suffixes: 101-53-10200-*2016-0010*. Any streams flowing into this lake would be third order and numbered accordingly.

In the second multi-lake example, Rain Creek passes through a series of lakes. Each lake is assigned the first-order stream number 101-53-10300, followed by a sequential and unique lake number, 0010 for the first lake, 0020 for the second. Tributaries to either Rain Creek or the lakes (none shown) would bear a second-order number after the base number.

The same numbering conventions apply to the third case, a system with unnamed streams (see left side of Inoue Passage). Each lake is numbered from the main channel, with an added lake number (101-53-10400-*0010*, for the first lake, 101-53-10400-*0020* for the second lake).

In the fourth example, Great River, Little River, and Small Creek are first-, second-, and third order streams, respectively. Each named stream is separated by a lake, to which it is a tributary. The lake above each tributary has the same number as its outlet stream but with an added lake identifier. In this example, the first lake (above first-order stream Great River) is 101-54-10100-*0010*; the second lake (above second-order tributary Little River) is 101-54-10100-*2014-0010*; and the third lake (above third-order tributary Small Creek) is 101-54-10100-2014-*3005-0010*. Alone, the lake identifiers for these three lakes appears to be the same, however, when combined with the outlet stream number, a unique number for each stream is formed.

Symbols

The alphanumeric map number in the lower left corner of the maps identifies the 1:63,360-scale quadrangle of the 1:250,000-scale quadrangle (Numbers for the 1:250,000-scale quadrangles are identified on Figure 3). The legend beneath each map lists letter symbols for each fish species and life activity. Some maps also include the symbol (♦) to depict streams for which the length of documented fish habitat is too short (less than 660 feet) to accurately map at the 1:63,360-scale. In most cases, barriers to fish passage or limits of fish survey efforts account for the short terminus. Locations where barriers are known to exist are denoted by the (▲) symbol.

Arrows on the maps delineate the distribution of fish in a water body, where known. A single arrow drawn at the mouth of a stream or stream reach shows which fish species migrate upstream. Downstream-pointing arrows farther upstream indicate the highest point at which a fish species is currently known to occur (see symbols for king salmon spawning on Chance Creek, Figure 3).

A double-headed arrow is usually added to show that the range of a listed species continues onto adjacent maps (see notation for king, chum, and coho salmon, and sheefish migrating on Main

River). While this convention has been utilized on Atlas maps produced in the past, Atlas maps produced during and after the 2004 update will use the anadromous waters number and species string to indicate the range of anadromous fish species that continues onto adjacent Atlas maps.

INTERPRETATION OF THE CATALOG

Water Bodies by Number

Each water body in the *Catalog of Waters Important for Spawning, Rearing or Migration of Anadromous Fishes* is listed on two lines. The first line contains the water body number, information about the location of the mouth of the water body, and the known anadromous fish species and life stages present at the mouth of water body. The second line lists the water body name (if known) and location information for the upper point, and the known anadromous fish species and life stages present at the upper point. Column headings occur at the top of each page. For example, Grant Creek would be listed as follows:

WATER BODY NUMBER / NAME	MAP SHEET	LAT.	LONG.	LEGAL	SPECIES
101-75-10100	Bradfield Canal A-4	56.03889 N	131.21270 W	C 67S 92E 29	Kp,Cop,Ps,CHs,SHp
Grant Creek	Bradfield Canal A-5	56.10856 N	131.34453 W	C 66S 91E 33	Ks,Cos,Ps,CHs

In this example, the first line lists:

1. the water body number (101-75-10100);
2. the USGS map quadrangle containing the mouth of the water body (Bradfield Canal A-4);
3. the latitude-longitude of the mouth of the water body in decimal degrees (56.03889 latitude North; 131.21270 West);
4. the legal description of the water body mouth, given by meridian (*Copper River*), township (67 South), range (92 East), and section (29); and
5. the species string for the species and life stages present or entering at the mouth.

The second line lists:

1. the water body name, if known (Grant Creek);
2. the USGS map quadrangle containing the water body's upper point, if different from the quadrangle containing the mouth (Bradfield Canal A-5);
3. the latitude-longitude of the upper point in decimal degrees;
4. the legal description of the upper point; and
5. the species string for the species and life stages present or at the upper extent of the water body.

For purposes of data presentation in the catalog, lakes and polygons do not have mouths or upper points. Instead the location information contained in the first line reflects a point near the middle of the lake or polygon on the cited quadrangle map. If any portion of a lake occurs on several

quadrangle maps, only one quad will appear in the first line. The lake or polygon name will appear on the second line if known.

Annotation Codes

Species, life stage, and meridian codes as presented in the Atlas and Catalog are described below.

SPECIES CODES	LIFE STAGE CODES	MERIDIAN CODES
AC = Arctic Char	m = migration	C = Copper River Meridian
AL = Arctic Lamprey	p = present	F = Fairbanks Meridian
K = Chinook Salmon	r = rearing	K= Kuskokwim Meridian
CH = Chum Salmon	s = spawning	S = Seward Meridian
CO = Coho Salmon		U = Umiat Meridian
CT = Cutthroat Trout		
DV = Dolly Varden		
OU = Eulachon		
SF = Sheefish		
LP = Lamprey, undifferentiated		
PC = Pacific lamprey		
P = Pink Salmon		
LV = River lamprey		
SM = Smelts, undifferentiated		
S = Sockeye Salmon		
SH = Steelhead Trout		
ST = Sturgeon, undifferentiated		
W = Whitefishes, undifferentiated		

Table 2.–List of Annotation Codes

Water Bodies by Name

To reference anadromous water bodies by name, use the alphabetical listing of known named water bodies in the second part of the catalog. Local names are denoted by an * that appears in the front of the name and appears first in the alphabetical listing.

SOURCES

Sources of information for the 1982 revision of the *Atlas* and *Catalog of Waters Important for Spawning, Rearing or Migration of Anadromous Fishes* were the following:

ADF&G "Alaska's Fisheries Atlas" (1978);

ADF&G field notes from area and regional offices and various;

ADF&G individual reports;

U.S. Forest Service;

U.S. Fish and Wildlife Service;

Revised Anadromous Fish Stream Catalog of Southeastern Alaska (1977) by John Edgington, Robert Larson, Jim Eastwood and Paul Novak;

Bureau of Land Management survey notes; and

Index to North Slope Stream and Lake Surveys (1982) by Terry Bendock and John Burr.

Since the 1982 revision, the Atlas and Catalog have been revised periodically with information on anadromous water bodies being provided by various state and federal agencies, private companies, and individuals.

UPDATE PROCEDURES

Procedures are in place that provide for regular updating of the Atlas and Catalog. Water bodies, or particular stream reaches, can be added or deleted and the upper range of anadromous water bodies changed as more current surveys document the presence or absence of anadromous fish. Anyone can submit a proposal for additions or changes to the Atlas and Catalog. However, proposals from other than ADF&G staff may be subject to field verification prior to approval by ADF&G.

Proposals for revisions to the Atlas and Catalog should be submitted to the Anchorage ADF&G, Sport Fish Division office**.** The proposed revision must include a nomination form, available through Sport Fish Division regional offices, which lists the name and location of the water body, the fish species observed using the water body, the date fish were observed; the life stages (migration, spawning, or rearing) for which the water body is being used, if known; and any other clarifying information. The person submitting the proposed revision must sign the nomination form.

The location of the water body and the upper known extent of anadromous fish use should be marked on a 1:63,360-scale USGS map or better. Field sketches or aerial photography are also helpful.

It is anticipated that the Atlas and Catalog will be revised approximately every 12 months.

ACKNOWLEDGMENTS

The production of the Fish Distribution Database Regional Catalogs and companion Atlas maps was facilitated with the assistance of a number of personnel. Carol Barnhill, Frances Inoue, Jason Graham, and Sally Timp were responsible for data entry of nomination information into regional geodatabases, which were used to create stream listings tables and Atlas maps. Ryan Snow, Frank Wallis and Kirk Brogdon provided database-programming support used to create Catalog stream listings and Joanne MacClellan aided with text formatting of the regional Catalogs. Alaska Department of Natural Resources personnel reviewed the draft text and provided valuable comments. Updates to the Catalog and Atlas were made possible by the ADF&G area and field office staff as well as federal, state, & local resource agency personnel, past and present that conducted the fieldwork necessary to generate nominations. Development and publication of this manuscript were partially financed by the Federal Aid in Sport Fish Restoration Act (16 U.S.C. 777-777K) under Grant No. AK F-10-20, Study Number H-09; produced jointly with Alaska Department of Natural Resources, Office of Habitat Management and Permitting.

DEFINITIONS

1. **"Area Office**" means the local area office of the Alaska Department of Natural Resources, Office of Habitat Management and Permitting. (Refer to the Contacts section of the introduction for office locations)
2. **"Anadromous Fish**" means a fish or fish species that spends portions of its life cycle in both fresh and salt waters, entering fresh water from the sea to spawn and includes the anadromous forms of pacific trout and salmon of the genus *Oncorhynchus* (rainbow and cutthroat trout and chinook, coho, sockeye, chum and pink salmon), Arctic char, Dolly Varden, sheefish, smelts, lamprey, whitefish, and sturgeon.
3. **"Atlas**" means *An Atlas to the Catalog of Waters Important for Spawning, Rearing or Migration of Anadromous Fishes*.
4. **"Backwaters**" means a portion of the water body formed by an eddy along channel margins downstream from obstructions such as bars, root wads, or boulders, or as the result of back-flooding upstream from an obstruction sometimes separated from the channel by sand or gravel bars.
5. **"Banks**" means the portion of the stream channel cross section that restricts the lateral movement of water at normal bank-full levels often exhibiting a distinct break in slope from the stream bottom.
6. **"Bed**" means the substrate, bounded by the stream banks, over or through which the water column flows.
7. **"Braided channels**" means the intertwined branches or secondary channels of a river or stream and characterized by the separation and rejoining of two or more channels separated by bars or islands.
8. **"Catalog**" means the *Catalog of Waters Important for Spawning, Rearing or Migration of Anadromous Fishes.*
9. **"Distributary**" means a stream that flows away from, and does not rejoin, the main channel, and which usually flows to a sea, lake, stream, or other body of water.
10. **"Estuary**" means a semi-enclosed coastal body of water with a free connection to the sea and in which seawater is measurably diluted with freshwater derived from land drainage.
11. **"Fish"** means any species of aquatic finfish, invertebrate, or amphibian, in any stage of its life cycle, found in or introduced into the state, and includes any part of such aquatic finfish, invertebrate, or amphibian;
12. **"Fish Habitat"** means any area on which fish depend, directly or indirectly, during any stage of their life cycle, including but not limited to areas of spawning, rearing, food supply, overwintering, or migration.
13. **"Lake**" means an inland water body, permanent or seasonal, occupying a basin or hollow in the earth's surface, which may or may not have a current or single direction of flow.
14. **"Mean high water**" means a tidal datum used in referring to tidelands or the tidally affected portion of the stream, that is equal to the average of all high tides over a 19-year Metonic cycle, as established by the National Ocean Service of the National Oceanic and Atmospheric Administration.

15. **“Mean lower low water**” means a tidal datum used in referring to tidelands or the tidally affected portion of the stream, that is equal to the average of the lower of the two low tides of each day over a 19-year Metonic cycle, as established by the National Ocean Service of the National Oceanic and Atmospheric Administration.

16. **“Migration**” means the predictable, purposeful, or seasonal movement of fish, unrestricted by other than natural influences.

17. **“Mitigation”** means measures which must be undertaken by an applicant to avoid, minimize, rectify, reduce, or compensate for potential adverse impacts to fish or fish habitat resulting from a proposed use or activity

18. **“Mouth**” means a line drawn between the seaward extremities of the exposed tideland banks of any stream channel(s) at mean lower low water; a stream or river may have more than one mouth by virtue of having more than one channel that empties into a receiving body of water.

19. **“Permit**” means the written approval by the deputy commissioner of ADNR or the deputy commissioner’s authorized representative, in the form of a Fish Habitat Permit issued through an area office of the ADNR, Office of Habitat Management and Permitting (OHMP), based on plans and specifications as required by either AS 41.14.840 or AS 41.14.870.

20. **“Pollute**” means altering the physical, chemical or biological properties of a stream, river, or lake to the extent that the water fails to meet the Alaska Water Quality Standards set forth in 18 AAC 70.010 - .110.

21. **“Polygon”** means a geographic area of numerous water bodies or wetland areas that cannot be accurately mapped at the 1:63,360-scale and which are important for the spawning rearing or migration of anadromous fish. These polygons are listed in the Catalog with single point identifiers and delineated on the Atlas maps by a dashed line boundary. All waters within these polygons are considered specified anadromous fish bearing water bodies.

22. **“portion of the bed(s) and banks, up to the ordinary high water mark** (OHW)” means (A) in the non-tidal portion of a river, lake, or stream: the portion of the bed(s) and banks up to which the presence and action of the non-tidal water is so common and usual, and so long continued in all ordinary years, as to leave a natural line or "mark" impressed on the bank or shore as indicated by erosion, shelving, changes in soil characteristics, destruction of terrestrial vegetation, or other distinctive physical characteristics; (B) in a braided river, lake, or stream: the area delimited by the natural line or "mark," as defined in Part A above, impressed on the bank or shore of the outside margin of the most distant channels; or (C) in the tidally influenced portion of a river, lake, or stream: the portion of the bed(s) and banks below the (1) OHW as described in A or B above, or (2) mean high water elevation; whichever is higher at the project site.

23. **“Rearing**” means the developmental life phase of a fish from fertilization of eggs to adult.

24. **“River**” means a stream of fairly large size flowing in a definite course or channel, or a series of diverging and converging channels.

25. **“Slough**” means (A) a low, swampy ground or overflow channels where water flows sluggishly for considerable distances; (B) a side channel slough formed by channelization; (C) a sluggish channel of water, such as a side channel of a stream, in which water flows slowly through low, swampy ground, or a section of an abandoned stream channel containing water most or all of the year, but with flow only at high water, and occurring in a flood plain or delta; (D) a marsh tract

lying in a shallow, undrained depression on a piece of dry ground; (E) term used for a creek or sluggish body of water in a bottomland.

26. **"Spawning**" means the deposition or fertilization of fish eggs, including preparation for deposition or fertilization.

27. **"Specified upper limit**" means the documented upstream limit of anadromous fish use as depicted in *An Atlas to the Catalog of Waters Important for Spawning, Rearing or Migration of Anadromous Fishes* or listed in the *Catalog of Waters Important for Spawning, Rearing or Migration of Anadromous Fishes.*

28. **"Specified Water Body"** means a river, stream, or lake, in its liquid or frozen state, its braided channels, distributaries, sloughs, backwaters, and estuaries, including the portion of the bed(s) and banks up to the ordinary high water mark, from its mouth to its specified upper limit as depicted in *An Atlas to the Catalog of Waters Important for Spawning, Rearing or Migration of Anadromous Fishes* or listed in the *Catalog of Waters Important for Spawning, Rearing or Migration of Anadromous Fishes.*

29. "Stream" means a natural or artificial watercourse containing flowing water at least part of the year including a river, creek or tributary.

WATER BODY NUMBER / NAME	MAP SHEET	LAT.	LONG.	LEGAL	SPECIES
200-10-10010	CORDOVA A-2	60.19379 N	144.50893 W	C019S005E27	COr,Pp
Arvesta Creek	CORDOVA A-2	60.18716 N	144.43350 W	C019S005E36	Pp
200-10-10010-2011	CORDOVA A-2	60.18654 N	144.44936 W	C019S005E36	COr
	CORDOVA A-2	60.18802 N	144.44647 W	C019S005E36	COr
200-10-10020	CORDOVA A-2	60.18775 N	144.52233 W	C019S005E33	Ssr,COs,Pp,CHp
Katalla River	CORDOVA B-2	60.27627 N	144.43373 W	C018S005E36	COs
200-10-10020-2013	CORDOVA A-2	60.20113 N	144.50252 W	C019S005E27	COs,Ps,CHs
	CORDOVA A-2	60.20162 N	144.50375 W	C019S005E27	COs,Ps,CHs
200-10-10020-2017	CORDOVA A-2	60.20685 N	144.48827 W	C019S005E22	COs,Ps,CHs
	CORDOVA A-2	60.20734 N	144.48904 W	C019S005E22	COs,Ps,CHs
200-10-10020-2020	CORDOVA A-2	60.24232 N	144.42600 W	C019S006E07	COs
	CORDOVA B-2	60.25890 N	144.41465 W	C019S006E06	COs
200-10-10020-2027	CORDOVA B-2	60.25407 N	144.43609 W	C019S005E01	COs
	CORDOVA B-2	60.26061 N	144.45481 W	C019S005E01	COs
200-10-10020-2030	CORDOVA B-2	60.25931 N	144.43098 W	C019S005E01	COs
	CORDOVA B-2	60.26152 N	144.41631 W	C019S006E06	COs
200-10-10020-2033	CORDOVA B-2	60.26343 N	144.43399 W	C018S005E36	COs
	CORDOVA B-2	60.27103 N	144.45366 W	C018S005E36	COs
200-10-10030	CORDOVA A-2	60.18039 N	144.57859 W	C019S005E31	Pp
	CORDOVA A-2	60.18438 N	144.57515 W	C019S005E31	Pp
200-20-10050	CORDOVA A-1	60.05670 N	144.08999 W	C021S007E13	COp
Okalee River	BERING GLACIER A-8	60.12922 N	143.80537 W	C020S009E22	COs
200-20-10050-2004	CORDOVA A-1	60.04999 N	144.07078 W	C021S008E18	COp
Kwinlatah Slough	BERING GLACIER A-8	60.01678 N	143.86354 W	C021S009E32	COs
200-20-10050-2047	BERING GLACIER A-8	60.04501 N	143.99124 W	C021S008E22	COp
	BERING GLACIER A-8	60.04644 N	143.90965 W	C021S008E13	COp
200-20-10050-2047-3029	BERING GLACIER A-8	60.04644 N	143.90965 W	C021S008E13	COp
	BERING GLACIER A-8	60.10861 N	143.87057 W	C020S009E29	COs
200-20-10070	CORDOVA A-1	60.08970 N	144.16875 W	C020S007E33	Ss,COsr,DVp
Edwardes River	BERING GLACIER A-8	60.17512 N	143.91911 W	C020S008E01	Ss,COsr,DVp

WATER BODY NUMBER / NAME	MAP SHEET	LAT.	LONG.	LEGAL	SPECIES
200-20-10080	CORDOVA A-1	60.10621 N	144.24442 W	C020S007E30	Ss,COsr,DVp
Campbell River	BERING GLACIER A-8	60.17786 N	143.93220 W	C019S008E36	Ss,COsr,DVp
200-20-10110	CORDOVA A-1	60.15664 N	144.37321 W	C020S006E08	Sp,Kp,COp,Pp,CHp,DVp,CTp
Bering River	CORDOVA B-1	60.36167 N	144.00555 W	C017S008E33	Sp,Kp,COp,Pp,CHp,DVp
200-20-10110-2010	CORDOVA A-1	60.19411 N	144.19489 W	C019S007E28	Sp,DVp
Nichawak River	CORDOVA B-1	60.26739 N	144.00057 W	C018S008E33	Ss,DVp
200-20-10110-2030	CORDOVA B-1	60.26593 N	144.17758 W	C018S007E33	Ss,DVp
Gandil River	CORDOVA B-1	60.31059 N	144.00111 W	C018S008E16	Ss,DVp
200-20-10110-2030-0010	BERING GLACIER B-8	60.33904 N	143.96528 W	C018S008E02	Sr
200-20-10110-2030-3011	CORDOVA B-1	60.27641 N	144.09915 W	C018S007E36	Ss
	CORDOVA B-1	60.28343 N	144.11751 W	C018S007E26	Ss
200-20-10110-2030-3021	CORDOVA B-1	60.30042 N	144.10447 W	C018S007E24	Ss
	CORDOVA B-1	60.30815 N	144.10575 W	C018S007E13	Ss
200-20-10110-2030-3031	CORDOVA B-1	60.31258 N	144.07808 W	C018S008E18	Ss
	CORDOVA B-1	60.31975 N	144.07855 W	C018S008E18	Ss
200-20-10110-2030-3037	CORDOVA B-1	60.31500 N	144.06573 W	C018S008E18	Ss
	CORDOVA B-1	60.31944 N	144.06494 W	C018S008E18	Ss
200-20-10110-2030-3041	CORDOVA B-1	60.31359 N	144.06268 W	C018S008E18	Ss
	CORDOVA B-1	60.31873 N	144.02475 W	C018S008E17	Ss
200-20-10110-2031	CORDOVA B-1	60.26746 N	144.18847 W	C018S007E33	Sp,COp,Pp,CHp,DVp,CTp
	CORDOVA B-1	60.28121 N	144.30196 W	C018S006E26	Ss,COp,Pp,CHp,DVp,CTp
200-20-10110-2031-0010	CORDOVA B-1	60.29472 N	144.29917 W	C018S006E23	Sr,COp,CHp,DVp
Bering Lake					
200-20-10110-2031-3032	CORDOVA B-1	60.27496 N	144.26118 W	C018S006E36	Sp,COp,CHs,DVp
Shepherd Creek	CORDOVA B-1	60.41473 N	144.20348 W	C017S007E08	Ssr,COp,DVp
200-20-10110-2031-3032-0004	CORDOVA B-1	60.31431 N	144.22697 W	C018S007E18	Sp,COp,CHp,DVp
200-20-10110-2031-3032-0010	CORDOVA B-1	60.42639 N	144.18750 W	C017S007E04	Ssr,COr,DVp
Lake Charlotte					

WATER BODY NUMBER / NAME	MAP SHEET	LAT.	LONG.	LEGAL	SPECIES
200-20-10110-2031-3032-4032	CORDOVA B-1	60.36172 N	144.21238 W	C017S007E32	COr
	CORDOVA B-1	60.36809 N	144.20516 W	C017S007E29	COr
200-20-10110-2031-3032-4032-0912	CORDOVA B-1	60.36597 N	144.20913 W	C017S007E29	COr
200-20-10110-2031-3032-4037	CORDOVA B-1	60.36772 N	144.22932 W	C017S007E30	COr
	CORDOVA B-1	60.37605 N	144.23273 W	C017S007E30	COr
200-20-10110-2031-3032-4037-5026	CORDOVA B-1	60.37605 N	144.23273 W	C017S007E30	COr
	CORDOVA B-1	60.38075 N	144.22310 W	C017S007E20	COr
200-20-10110-2031-3032-4040	CORDOVA B-1	60.37263 N	144.21953 W	C017S007E29	Ss,COs
Carbon Creek	CORDOVA B-1	60.38458 N	144.19497 W	C017S007E21	Ss,COs
200-20-10110-2031-3032-4040-5015	CORDOVA B-1	60.37712 N	144.20837 W	C017S007E29	COr
	CORDOVA B-1	60.38957 N	144.20959 W	C017S007E20	COr
200-20-10110-2031-3032-4040-5015-0010	CORDOVA B-1	60.38423 N	144.20724 W	C017S007E20	Sr,COr
200-20-10110-2031-3032-4040-5015-6006	CORDOVA B-1	60.38593 N	144.20579 W	C017S007E20	COr
	CORDOVA B-1	60.39252 N	144.20768 W	C017S007E17	COr
200-20-10110-2031-3032-4045	CORDOVA B-1	60.39876 N	144.21935 W	C017S007E17	COr
	CORDOVA B-1	60.39926 N	144.22342 W	C017S007E17	COr
200-20-10110-2031-3032-4049	CORDOVA B-1	60.39920 N	144.21913 W	C017S007E17	COr
	CORDOVA B-1	60.39987 N	144.22025 W	C017S007E17	COr
200-20-10110-2031-3032-4050	CORDOVA B-1	60.40794 N	144.20765 W	C017S007E08	COsr
Maxwell Creek	CORDOVA B-1	60.40837 N	144.18024 W	C017S007E09	COs
200-20-10110-2031-3032-4061	CORDOVA B-1	60.43300 N	144.18665 W	C017S007E04	Sp
	CORDOVA B-1	60.43791 N	144.19454 W	C016S007E32	Sp
200-20-10110-2031-3032-4061-0002	CORDOVA B-1	60.43651 N	144.19028 W	C016S007E32	Ss
200-20-10110-2031-3032-4061-0008	CORDOVA B-1	60.44156 N	144.19788 W	C016S007E32	Ss
200-20-10110-2031-3055	CORDOVA B-1	60.32159 N	144.30841 W	C018S006E11	Ss,COs,CHs
Dick Creek	CORDOVA B-1	60.37855 N	144.32781 W	C017S006E22	Ss

WATER BODY NUMBER / NAME	MAP SHEET	LAT.	LONG.	LEGAL	SPECIES
200-20-10110-2031-3055-4003	CORDOVA B-1	60.32582 N	144.30710 W	C018S006E11	Ss
	CORDOVA B-1	60.32829 N	144.30890 W	C018S006E11	Ss
200-20-10110-2031-3055-4019	CORDOVA B-1	60.35650 N	144.30857 W	C017S006E35	Ss,COsr,DVsr
	CORDOVA B-1	60.35757 N	144.32337 W	C017S006E34	Ss,COsr,DVsr
200-20-10110-2031-3060	CORDOVA B-1	60.32712 N	144.32390 W	C018S006E10	Ss
	CORDOVA B-1	60.33785 N	144.32210 W	C018S006E03	Ss
200-20-10110-2031-3070	CORDOVA B-1	60.31625 N	144.33492 W	C018S006E15	Ss
	CORDOVA B-1	60.31999 N	144.35011 W	C018S006E16	Ss
200-20-10110-2031-3075	CORDOVA B-1	60.30361 N	144.34049 W	C018S006E22	Ss
	CORDOVA B-1	60.30964 N	144.35375 W	C018S006E16	Ss
200-20-10110-2031-3080	CORDOVA B-1	60.30044 N	144.33974 W	C018S006E22	Ss
	CORDOVA B-1	60.30344 N	144.35073 W	C018S006E21	Ss
200-20-10110-2031-3085	CORDOVA B-1	60.28150 N	144.33683 W	C018S006E27	CTp
	CORDOVA B-1	60.28972 N	144.36278 W	C018S006E28	CTp
200-20-10110-2031-3095	CORDOVA B-1	60.27787 N	144.33917 W	C018S006E27	COr,DVr
	CORDOVA B-1	60.26954 N	144.35795 W	C018S006E33	COr,DVr
200-20-10110-2031-3100	CORDOVA B-1	60.27431 N	144.33709 W	C018S006E34	Ss
	CORDOVA B-1	60.26960 N	144.35051 W	C018S006E33	Ss
200-20-10110-2031-3105	CORDOVA B-1	60.27214 N	144.33263 W	C018S006E34	Ss,COs,Ps
Split Creek	CORDOVA B-1	60.25552 N	144.36774 W	C019S006E04	Ss,COs,Ps
200-20-10110-2050	CORDOVA B-1	60.36167 N	144.00555 W	C017S008E33	Sp,COp,DVp
Canyon Creek	BERING GLACIER B-8	60.42925 N	143.93100 W	C017S008E01	Sp,COp
200-20-10110-2050-3060	BERING GLACIER B-8	60.37448 N	143.97746 W	C017S008E27	Ss
Bering River	BERING GLACIER B-8	60.37553 N	143.95343 W	C017S008E26	Ss
200-20-10110-2050-3068	BERING GLACIER B-8	60.38857 N	143.94802 W	C017S008E23	Ss,COr
	BERING GLACIER B-8	60.38433 N	143.94518 W	C017S008E23	Ss,COr
200-20-10110-2050-3068-0001	BERING GLACIER B-8	60.38661 N	143.94586 W	C017S008E23	Ss,COr
200-20-10110-2050-3070	BERING GLACIER B-8	60.39014 N	143.93797 W	C017S008E23	COr
	BERING GLACIER B-8	60.39138 N	143.90832 W	C017S008E24	COr

WATER BODY NUMBER / NAME	MAP SHEET	LAT.	LONG.	LEGAL	SPECIES
200-20-10110-2050-3070-0005	BERING GLACIER B-8	60.39465 N	143.91659 W	C017S008E13	COr
200-20-10110-2050-3070-4019	BERING GLACIER B-8	60.39328 N	143.91131 W	C017S008E13	COr
	BERING GLACIER B-8	60.39475 N	143.90944 W	C017S008E13	COr
200-20-10110-2050-3100	BERING GLACIER B-8	60.40171 N	143.93183 W	C017S008E13	Ss,COr
	BERING GLACIER B-8	60.40650 N	143.92014 W	C017S008E13	Ss,COr
200-20-10110-2050-3100-4023	BERING GLACIER B-8	60.40650 N	143.92014 W	C017S008E13	COr
	BERING GLACIER B-8	60.40703 N	143.91894 W	C017S008E12	COr
200-20-10110-2050-3100-4026	BERING GLACIER B-8	60.40650 N	143.92014 W	C017S008E13	COr
	BERING GLACIER B-8	60.40568 N	143.91826 W	C017S008E13	COr
200-20-10110-2050-3100-4026-5010	BERING GLACIER B-8	60.40606 N	143.92012 W	C017S008E13	COr
	BERING GLACIER B-8	60.40605 N	143.92044 W	C017S008E13	COr
200-20-10110-2050-3170	BERING GLACIER B-8	60.42925 N	143.93100 W	C017S008E01	COr
	BERING GLACIER B-8	60.43075 N	143.92975 W	C017S008E01	COr
200-20-10110-2151	CORDOVA B-1	60.36247 N	144.00667 W	C017S008E33	Sp,Kp,COs,Pp,CHp,DVp
Stillwater Creek	CORDOVA B-1	60.39437 N	144.06650 W	C017S008E18	Sp,Kp,COs,Pp,CHp,DVp
200-20-10110-2151-0010	CORDOVA B-1	60.38194 N	144.10889 W	C017S007E24	Ss,Kp,COp,Pp,CHs,DVp
Kushtaka Lake					
200-20-10110-2151-3008	CORDOVA B-1	60.37711 N	144.02257 W	C017S008E28	COr
	CORDOVA B-1	60.37813 N	144.01101 W	C017S008E21	COr
200-20-10110-2151-3012	CORDOVA B-1	60.39718 N	144.03298 W	C017S008E17	Ss,COs,DVp
Clear Creek	BERING GLACIER B-8	60.43049 N	143.97849 W	C017S008E03	Ss,COs,DVp
200-20-10110-2151-3012-4004	CORDOVA B-1	60.39812 N	144.02938 W	C017S008E17	COr
	CORDOVA B-1	60.39595 N	144.01700 W	C017S008E16	COr
200-20-10110-2151-3012-4010	CORDOVA B-1	60.40188 N	144.03097 W	C017S008E17	COr
	CORDOVA B-1	60.40400 N	144.01214 W	C017S008E16	COr
200-20-10110-2151-3012-4013	CORDOVA B-1	60.40336 N	144.03003 W	C017S008E17	COr
	CORDOVA B-1	60.41095 N	144.02031 W	C017S008E09	COr
200-20-10110-2151-3016	CORDOVA B-1	60.39745 N	144.04264 W	C017S008E17	Ss,COs
Trout Creek	CORDOVA B-1	60.40796 N	144.05923 W	C017S008E07	Ss,COs

WATER BODY NUMBER / NAME	MAP SHEET	LAT.	LONG.	LEGAL	SPECIES
200-20-10110-2151-3023	CORDOVA B-1	60.38105 N	144.08707 W	C017S007E24	Sp
	CORDOVA B-1	60.37254 N	144.07554 W	C017S008E30	Sp
200-20-10110-2151-3040	CORDOVA B-1	60.40047 N	144.12589 W	C017S007E14	Ss
	CORDOVA B-1	60.40484 N	144.12486 W	C017S007E14	Ss
200-30-10010	BERING GLACIER A-8	59.98973 N	143.90362 W	C022S009E06	COp,CTp
	BERING GLACIER A-8	60.00760 N	143.87009 W	C021S009E32	COp,CTp
212-10-10010	CORDOVA B-5	60.41144 N	145.50679 W	C017S002W12	Sp,COp,Pp,CHs,DVp,CTp
Alaganik Slough	CORDOVA B-4	60.43557 N	145.21177 W	C017S001E04	Sp,COp,CHs,CTp
212-10-10010-2011	CORDOVA B-4	60.41833 N	145.47840 W	C017S001W06	COp
Tiedeman Slough	CORDOVA B-4	60.42396 N	145.47056 W	C017S001W06	COp
212-10-10010-2011-3006	CORDOVA B-4	60.42141 N	145.47296 W	C017S001W06	COp
	CORDOVA B-4	60.47116 N	145.36416 W	C016S001W23	COp
212-10-10010-2011-3006	CORDOVA B-4	60.42141 N	145.47296 W	C017S001W06	COp
	CORDOVA B-4	60.47149 N	145.36397 W	C016S001W23	COs
212-10-10010-2011-3006-4016	CORDOVA B-4	60.43947 N	145.39885 W	C016S001W33	COp
	CORDOVA B-4	60.44405 N	145.38756 W	C016S001W34	COp
212-10-10010-2021	CORDOVA B-4	60.42141 N	145.38148 W	C017S001W03	COp
	CORDOVA B-4	60.47462 N	145.35192 W	C016S001W23	COs
212-10-10010-2031	CORDOVA B-4	60.42343 N	145.33214 W	C017S001W01	COp
	CORDOVA B-4	60.47413 N	145.33555 W	C016S001W24	COs
212-10-10010-2041	CORDOVA B-4	60.43850 N	145.28320 W	C016S001E31	COpr,Pp,DVpr,CTp
	CORDOVA B-4	60.48012 N	145.31213 W	C016S001W13	COsr
212-10-10010-2041-3010	CORDOVA B-4	60.45422 N	145.29186 W	C016S001E30	COp,Ps,CTs
	CORDOVA B-4	60.48506 N	145.25631 W	C016S001E17	COs,Ps
212-10-10010-2041-3010-4017	CORDOVA B-4	60.46222 N	145.29147 W	C016S001E30	COs
	CORDOVA B-4	60.46652 N	145.30219 W	C016S001E19	COs
212-10-10010-2041-3010-4032	CORDOVA B-4	60.47535 N	145.26980 W	C016S001E19	COs
	CORDOVA B-4	60.47500 N	145.26250 W	C016S001E20	COs
212-10-10010-2041-3015	CORDOVA B-4	60.45503 N	145.29441 W	C016S001E30	COp
	CORDOVA B-4	60.46900 N	145.30900 W	C016S001E19	COp

WATER BODY NUMBER / NAME	MAP SHEET	LAT.	LONG.	LEGAL	SPECIES
212-10-10010-2041-3015-4009	CORDOVA B-4	60.46030 N	145.32038 W	C016S001W24	COp
	CORDOVA B-4	60.47164 N	145.33052 W	C016S001W24	COs
212-10-10010-2047	CORDOVA B-4	60.44297 N	145.26700 W	C016S001E31	COs,CTp
	CORDOVA B-4	60.45883 N	145.27526 W	C016S001E30	COs,CTp
212-10-10010-2047-3051	CORDOVA B-4	60.44839 N	145.26353 W	C016S001E32	COs,CTs
	CORDOVA B-4	60.47366 N	145.24631 W	C016S001E20	CTs
212-10-10010-2047-3051-4026	CORDOVA B-4	60.45517 N	145.25690 W	C016S001E29	CTs
	CORDOVA B-4	60.46444 N	145.24889 W	C016S001E29	CTs
212-10-10010-2047-3051-4026-5018	CORDOVA B-4	60.45666 N	145.25052 W	C016S001E29	CTs
	CORDOVA B-4	60.46309 N	145.23782 W	C016S001E29	CTs
212-10-10010-2052	CORDOVA B-4	60.44545 N	145.24184 W	C016S001E32	CTp
Blackhole Creek	CORDOVA B-4	60.45281 N	145.23547 W	C016S001E28	CTp
212-10-10010-2057	CORDOVA B-4	60.44403 N	145.22263 W	C016S001E33	COp,CTp
Pipeline4 Creek	CORDOVA B-4	60.45333 N	145.21288 W	C016S001E28	COp,CTp
212-10-10010-2057-3003	CORDOVA B-4	60.44405 N	145.22217 W	C016S001E33	COs,CTs
Pipeline Trail Creek	CORDOVA B-4	60.44821 N	145.22942 W	C016S001E33	COs,CTs
212-10-10010-2061	CORDOVA B-4	60.43557 N	145.21177 W	C017S001E04	Sp,COp,CHs
	CORDOVA B-4	60.45211 N	145.17525 W	C016S001E26	Sp,CHs
212-10-10010-2061-0010	CORDOVA B-4	60.46111 N	145.18417 W	C016S001E27	Ss,COs
Mckinley Lake					
212-10-10010-2061-3010	CORDOVA B-4	60.45211 N	145.17525 W	C016S001E26	Ss,CHs
	CORDOVA B-4	60.46532 N	145.15808 W	C016S001E23	Ss
212-10-10010-2061-3010-4009	CORDOVA B-4	60.46532 N	145.15808 W	C016S001E23	Ss
Salmon Creek	CORDOVA B-4	60.47698 N	145.16732 W	C016S001E23	Ss
212-10-10020	CORDOVA B-5	60.43027 N	145.53345 W	C017S002W02	Sp,COp
Glacier River	CORDOVA C-4	60.51539 N	145.35212 W	C016S001W02	Sp,COp
212-10-10020-0025	CORDOVA C-4	60.51560 N	145.32487 W	C016S001W01	Sp,COp
212-10-10020-2007	CORDOVA B-4	60.45517 N	145.48534 W	C016S001W30	COp
	CORDOVA B-4	60.47028 N	145.49088 W	C016S002W24	COp

WATER BODY NUMBER / NAME	MAP SHEET	LAT.	LONG.	LEGAL	SPECIES
212-10-10020-2007-3022	CORDOVA B-4	60.47028 N	145.49088 W	C016S002W24	COr
	CORDOVA B-4	60.48891 N	145.45061 W	C016S001W17	COr
212-10-10020-2007-3022-4031	CORDOVA B-4	60.47569 N	145.47268 W	C016S001W18	COr
	CORDOVA B-4	60.49704 N	145.47923 W	C016S001W07	COr
212-10-10020-2007-3022-4031-5051	CORDOVA B-4	60.49495 N	145.47998 W	C016S001W07	COr
	CORDOVA B-4	60.49733 N	145.48065 W	C016S001W07	COr
212-10-10020-2007-3022-4054	CORDOVA B-4	60.48474 N	145.45450 W	C016S001W17	COr
	CORDOVA B-4	60.48793 N	145.44444 W	C016S001W17	COr
212-10-10020-2007-3022-4067	CORDOVA B-4	60.48891 N	145.45061 W	C016S001W17	COr
	CORDOVA B-4	60.49263 N	145.45248 W	C016S001W08	COr
212-10-10020-2007-3022-4067-5004	CORDOVA B-4	60.48891 N	145.45061 W	C016S001W17	COr
	CORDOVA B-4	60.49063 N	145.44987 W	C016S001W08	COr
212-10-10020-2019	CORDOVA B-4	60.47096 N	145.42671 W	C016S001W21	COr
	CORDOVA B-4	60.48232 N	145.41819 W	C016S001W16	COr
212-10-10020-2021	CORDOVA B-4	60.47821 N	145.40106 W	C016S001W16	COp
	CORDOVA C-4	60.53672 N	145.37994 W	C015S001W27	COp
212-10-10020-2033	CORDOVA B-4	60.47727 N	145.40747 W	C016S001W16	COr
	CORDOVA B-4	60.48040 N	145.40885 W	C016S001W16	COr
212-10-10020-2166	CORDOVA C-4	60.51391 N	145.28927 W	C016S001E06	Ss,COs
	CORDOVA C-4	60.51516 N	145.26906 W	C016S001E06	Ss,COs
212-10-10030	CORDOVA B-5	60.43297 N	145.53955 W	C016S002W35	Sp,COp,DVp,CTp
	CORDOVA C-4	60.53995 N	145.48237 W	C015S001W30	Sp,COs
212-10-10030-2050	CORDOVA C-4	60.53116 N	145.48370 W	C015S001W31	Ssr,COsr,DVp,CTp
	CORDOVA C-4	60.52905 N	145.45531 W	C015S001W32	COr
212-10-10030-2050-0010 Island Lake	CORDOVA C-4	60.53056 N	145.47722 W	C015S001W31	Ssr,COsr,DVp,CTp
212-10-10030-2050-0020 Cabin Lake	CORDOVA C-4	60.53028 N	145.45722 W	C015S001W31	Ssr,COsr,DVp,CTp
212-10-10030-2050-3014	CORDOVA C-4	60.52738 N	145.45764 W	C015S001W31	COsr
	CORDOVA C-4	60.52835 N	145.44163 W	C015S001W32	COsr

WATER BODY NUMBER / NAME	MAP SHEET	LAT.	LONG.	LEGAL	SPECIES
212-10-10030-2070	CORDOVA C-4	60.53742 N	145.48154 W	C015S001W30	Ssr,COsr
	CORDOVA C-4	60.54481 N	145.46693 W	C015S001W30	Ssr,COsr
212-10-10030-2070-0010 Elsner, Lake	CORDOVA C-4	60.54889 N	145.45528 W	C015S001W20	Ssr,COsr
212-10-10030-2070-3010	CORDOVA C-4	60.55178 N	145.44005 W	C015S001W20	Ssr,COsr
	CORDOVA C-4	60.54942 N	145.43865 W	C015S001W20	Ssr,COsr
212-10-10030-2070-3020	CORDOVA C-4	60.55220 N	145.44011 W	C015S001W20	Ssr,COsr
	CORDOVA C-4	60.55106 N	145.43286 W	C015S001W20	Ssr,COsr
212-10-10030-2070-3040	CORDOVA C-4	60.55268 N	145.44054 W	C015S001W20	Ssr,COsr
	CORDOVA C-4	60.55533 N	145.43516 W	C015S001W20	Ssr,COsr
212-10-10030-2070-3040-4010	CORDOVA C-4	60.55334 N	145.43828 W	C015S001W20	Ssr,COsr
	CORDOVA C-4	60.55536 N	145.43198 W	C015S001W20	Ssr,COsr
212-10-10030-2090	CORDOVA C-4	60.53995 N	145.48237 W	C015S001W30	Sp,COs
	CORDOVA C-4	60.57133 N	145.42630 W	C015S001W16	Sp,COs
212-10-10040 Goverment Slough	CORDOVA B-5	60.46294 N	145.65168 W	C016S002W19	COp
	CORDOVA C-4	60.53995 N	145.48237 W	C015S001W30	COp
212-10-10050 Eyak River	CORDOVA B-5	60.46943 N	145.68607 W	C016S003W24	Sp,COp,Pp,CHp,DVp,CTp
	CORDOVA C-5	60.53246 N	145.64338 W	C015S002W30	Sp,COp,Pp,CHp,DVp,CTp
212-10-10050-0010 Eyak Lake	CORDOVA C-5	60.55250 N	145.67306 W	C015S003W24	Ss,COp,Pp,CHs,DVp,CTp
212-10-10050-2010	CORDOVA B-5	60.48116 N	145.66941 W	C016S003W13	COp
	CORDOVA C-5	60.50105 N	145.58069 W	C016S002W09	COp
212-10-10050-2020	CORDOVA B-5	60.49565 N	145.65892 W	C016S002W07	Sp,COp
	CORDOVA C-4	60.55843 N	145.49663 W	C015S002W24	Sp,COs
212-10-10050-2020-3091 Ibeck Creek	CORDOVA C-5	60.52187 N	145.59132 W	C015S002W33	Ss,COs
	CORDOVA C-4	60.62071 N	145.41945 W	C014S001W28	Sp,COp
212-10-10050-2020-3091-0030	CORDOVA C-4	60.62611 N	145.41389 W	C014S001W28	Sp,COp
212-10-10050-2020-3091-4041 Ibeck Creek	CORDOVA C-5	60.54032 N	145.55508 W	C015S002W27	Ss,COs
	CORDOVA C-5	60.56566 N	145.50411 W	C015S002W13	Ss,COs

WATER BODY NUMBER / NAME	MAP SHEET	LAT.	LONG.	LEGAL	SPECIES
212-10-10050-2020-3091-4400	CORDOVA C-4	60.61043 N	145.44353 W	C014S001W32	Sp,COp
	CORDOVA C-4	60.61113 N	145.43436 W	C014S001W32	Sp,COp
212-10-10050-2190	CORDOVA C-5	60.52041 N	145.63451 W	C015S002W31	COr
	CORDOVA C-5	60.52117 N	145.62534 W	C015S002W32	COr
212-10-10050-2190-3011	CORDOVA C-5	60.52117 N	145.62534 W	C015S002W32	COr
	CORDOVA C-5	60.52198 N	145.62499 W	C015S002W32	COr
212-10-10050-2190-3011-0010	CORDOVA C-5	60.52305 N	145.62576 W	C015S002W32	COr
212-10-10050-2200	CORDOVA C-5	60.52726 N	145.63340 W	C015S002W31	Ss,COs
Currin Slough	CORDOVA C-5	60.52696 N	145.59754 W	C015S002W33	Ss,COs
212-10-10050-2200-3008	CORDOVA C-5	60.52659 N	145.62255 W	C015S002W32	COr
	CORDOVA C-5	60.52443 N	145.62251 W	C015S002W32	COr
212-10-10050-2212	CORDOVA C-5	60.55309 N	145.64197 W	C015S002W19	Ps
	CORDOVA C-5	60.55946 N	145.62548 W	C015S002W20	Ps
212-10-10050-2240	CORDOVA C-5	60.58058 N	145.64327 W	C015S002W07	Ss,COs,Ps,DVp,CTp
Power Creek	CORDOVA C-5	60.59328 N	145.57803 W	C015S002W04	Ss,COs,Ps,DVp,CTp
212-10-10050-2250	CORDOVA C-5	60.58760 N	145.64735 W	C015S002W07	Ss,COs
	CORDOVA C-5	60.58778 N	145.62778 W	C015S002W08	Ss,COs
212-10-10050-2250-3013	CORDOVA C-5	60.58976 N	145.63904 W	C015S002W07	Ss
	CORDOVA C-5	60.59138 N	145.62313 W	C015S002W05	Ss
212-10-10060	CORDOVA B-5	60.47464 N	145.73791 W	C016S003W22	Sp,COp,Pp,DVp,CTp
Mountain Slough	CORDOVA C-5	60.50962 N	145.66265 W	C016S003W01	Sp,COp,Pp,DVp,CTp
212-10-10078	CORDOVA B-6	60.44757 N	145.88459 W	C016S004W26	COr,Ps
	CORDOVA B-6	60.45630 N	145.88065 W	C016S004W26	COr
212-10-10080	CORDOVA B-6	60.45810 N	145.90783 W	C016S004W27	CHs
	CORDOVA B-6	60.46138 N	145.88611 W	C016S004W23	CHs
212-10-10084	CORDOVA B-6	60.45848 N	145.90790 W	C016S004W27	CHs
	CORDOVA B-6	60.46746 N	145.89742 W	C016S004W22	CHs
212-10-10094	CORDOVA B-6	60.46263 N	145.95169 W	C016S004W21	COsr,Ps,CTp
	CORDOVA B-6	60.47096 N	145.92746 W	C016S004W21	COsr,Ps,CTp

WATER BODY NUMBER / NAME	MAP SHEET	LAT.	LONG.	LEGAL	SPECIES
212-10-10094-0010	CORDOVA B-6	60.47250 N	145.92278 W	C016S004W22	COsr,Pp,CTp
212-20-10020	CORDOVA B-3	60.39543 N	144.88148 W	C017S003E16	Sp,COp,DVp
Martin River	CORDOVA B-2	60.38974 N	144.59318 W	C017S005E19	Sp,COs,DVp
212-20-10020-0010	CORDOVA B-2	60.36839 N	144.53917 W	C017S005E28	Ssr,COp,DVp
Martin Lake					
212-20-10020-2040	CORDOVA B-2	60.40903 N	144.71543 W	C017S004E09	Sp
	CORDOVA B-2	60.38865 N	144.63985 W	C017S004E23	Ss
212-20-10020-2040-0010	CORDOVA B-2	60.40089 N	144.65250 W	C017S004E14	Ss
212-20-10020-2061	CORDOVA B-2	60.39762 N	144.60924 W	C017S004E13	Sp,DVp
	CORDOVA B-2	60.39909 N	144.52311 W	C017S005E16	Sp,DVp
212-20-10020-2061-0010	CORDOVA B-2	60.39312 N	144.48528 W	C017S005E14	Ssr,DVp
Little Martin Lake					
212-20-10020-2109	CORDOVA B-2	60.35995 N	144.55973 W	C017S005E32	Ss
	CORDOVA B-2	60.35491 N	144.56323 W	C017S005E32	Ss
212-20-10020-2115	CORDOVA B-2	60.35458 N	144.55180 W	C017S005E32	Ss
	CORDOVA B-2	60.34682 N	144.55781 W	C018S005E05	Ss
212-20-10020-2120	CORDOVA B-2	60.35026 N	144.52530 W	C017S005E33	Ss,COs,DVp
	CORDOVA B-2	60.33797 N	144.43117 W	C018S005E01	Ss,COs,DVp
212-20-10020-2120-0010	CORDOVA B-2	60.35590 N	144.45222 W	C017S005E36	Sr,COr,DVp
212-20-10020-2120-3135	CORDOVA B-2	60.34941 N	144.51554 W	C017S005E34	Ss,COs,DVp
	CORDOVA B-2	60.32957 N	144.46715 W	C018S005E11	Ss,COs,DVp
212-20-10020-2121	CORDOVA B-2	60.34649 N	144.52460 W	C018S005E04	Ss,COs
	CORDOVA B-2	60.31544 N	144.52487 W	C018S005E16	Ss,COs
212-20-10020-2127	CORDOVA B-2	60.34606 N	144.51871 W	C018S005E04	Ss,COs
	CORDOVA B-2	60.31928 N	144.51362 W	C018S005E15	Ss,COs
212-20-10040	CORDOVA B-3	60.45400 N	144.82838 W	C016S003E27	Sp,COp,Pp,DVp
	CORDOVA B-1	60.46321 N	144.29854 W	C016S006E26	Ss,DVp

WATER BODY NUMBER / NAME	MAP SHEET	LAT.	LONG.	LEGAL	SPECIES
212-20-10040-0020	CORDOVA B-1	60.45306 N	144.27417 W	C016S006E26	Ss,DVp
212-20-10040-2011	CORDOVA B-3	60.45681 N	144.77305 W	C016S003E25	Sp,COp,Pp,DVp
Sheep Creek	CORDOVA C-2	60.51445 N	144.73448 W	C016S004E05	Ss,COp,Pp,DVp
212-20-10040-2011-3010	CORDOVA B-2	60.46777 N	144.74651 W	C016S004E19	COsr
	CORDOVA C-2	60.50280 N	144.59466 W	C016S004E12	COs
212-20-10040-2011-3010-4085	CORDOVA B-2	60.48787 N	144.66415 W	C016S004E15	COr
	CORDOVA B-2	60.49209 N	144.65316 W	C016S004E15	COr
212-20-10040-2011-3010-4085-5005	CORDOVA B-2	60.49059 N	144.66211 W	C016S004E15	COr
	CORDOVA B-2	60.49441 N	144.66218 W	C016S004E10	COr
212-20-10040-2011-3010-4085-5007	CORDOVA B-2	60.49059 N	144.66211 W	C016S004E15	COr
	CORDOVA B-2	60.49469 N	144.65974 W	C016S004E10	COr
212-20-10040-2011-3010-4087	CORDOVA B-2	60.48820 N	144.66064 W	C016S004E15	COr
	CORDOVA B-2	60.49114 N	144.65205 W	C016S004E14	COr
212-20-10040-2011-3010-4090	CORDOVA B-2	60.48573 N	144.64247 W	C016S004E14	COr
	CORDOVA B-2	60.48846 N	144.62705 W	C016S004E14	COr
212-20-10040-2011-3010-4090-5025	CORDOVA B-2	60.48798 N	144.63086 W	C016S004E14	COr
	CORDOVA B-2	60.48937 N	144.63046 W	C016S004E14	COr
212-20-10040-2011-3010-4090-5027	CORDOVA B-2	60.48789 N	144.62955 W	C016S004E14	COr
	CORDOVA B-2	60.48910 N	144.62897 W	C016S004E14	COr
212-20-10040-2011-3010-4090-5032	CORDOVA B-2	60.48766 N	144.62628 W	C016S004E14	COr
	CORDOVA B-2	60.49060 N	144.61647 W	C016S004E13	COr
212-20-10040-2011-3010-4090-5032-6010	CORDOVA B-2	60.48988 N	144.61707 W	C016S004E13	COr
	CORDOVA B-2	60.49060 N	144.61374 W	C016S004E13	COr
212-20-10040-2011-3020	CORDOVA B-2	60.49522 N	144.72856 W	C016S004E08	Ss
	CORDOVA B-2	60.48845 N	144.68447 W	C016S004E16	Ss
212-20-10040-2011-3024	CORDOVA C-2	60.50564 N	144.72119 W	C016S004E08	COr
	CORDOVA B-2	60.49710 N	144.68219 W	C016S004E09	COr
212-20-10040-2011-3024-4043	CORDOVA C-2	60.50079 N	144.69664 W	C016S004E09	COr
	CORDOVA C-2	60.50228 N	144.69551 W	C016S004E09	COr

WATER BODY NUMBER / NAME	MAP SHEET	LAT.	LONG.	LEGAL	SPECIES
212-20-10040-2011-3024-4051	CORDOVA B-2	60.49985 N	144.69240 W	C016S004E09	COr
	CORDOVA C-2	60.50081 N	144.68854 W	C016S004E09	COr
212-20-10040-2011-3024-4055	CORDOVA B-2	60.49870 N	144.69078 W	C016S004E09	COr
	CORDOVA B-2	60.49966 N	144.68700 W	C016S004E09	COr
212-20-10040-2011-3024-4056	CORDOVA B-2	60.49702 N	144.68953 W	C016S004E09	COr
	CORDOVA C-2	60.50257 N	144.64878 W	C016S004E11	COr
212-20-10040-2011-3024-4056-5030	CORDOVA B-2	60.49448 N	144.67033 W	C016S004E10	COr
	CORDOVA B-2	60.49479 N	144.66496 W	C016S004E10	COr
212-20-10040-2011-3024-4056-5030-6010	CORDOVA B-2	60.49436 N	144.66586 W	C016S004E10	COr
	CORDOVA B-2	60.49311 N	144.66433 W	C016S004E15	COr
212-20-10040-2011-3024-4056-5047	CORDOVA C-2	60.50039 N	144.65728 W	C016S004E10	COr
	CORDOVA C-2	60.50157 N	144.65923 W	C016S004E10	COr
212-20-10040-2011-3024-4056-5049	CORDOVA C-2	60.50082 N	144.65547 W	C016S004E10	COr
	CORDOVA C-2	60.50214 N	144.65696 W	C016S004E10	COr
212-20-10040-2011-3024-4056-5055	CORDOVA C-2	60.50225 N	144.65088 W	C016S004E11	COr
	CORDOVA C-2	60.50350 N	144.65184 W	C016S004E11	COr
212-20-10040-2011-3024-4059	CORDOVA B-2	60.49742 N	144.68492 W	C016S004E09	COr
	CORDOVA B-2	60.49845 N	144.68329 W	C016S004E09	COr
212-20-10040-2011-3024-4060	CORDOVA B-2	60.49678 N	144.68420 W	C016S004E09	COr
	CORDOVA B-2	60.49661 N	144.67993 W	C016S004E10	COr
212-20-10040-2011-3030	CORDOVA C-2	60.51390 N	144.71809 W	C016S004E05	Ss,COr,Ps,DVp
	CORDOVA C-2	60.53006 N	144.72149 W	C015S004E32	Ss,COr,Ps,DVp
212-20-10040-2011-3030-0020	CORDOVA C-2	60.53165 N	144.71999 W	C015S004E32	Ss,COr,Pp,DVp
212-20-10040-2011-3030-4010	CORDOVA C-2	60.51496 N	144.71008 W	C016S004E04	COr
	CORDOVA C-2	60.50991 N	144.70960 W	C016S004E04	COr
212-20-10040-2011-3030-4010-5021	CORDOVA C-2	60.51014 N	144.70368 W	C016S004E04	COr
	CORDOVA C-2	60.50870 N	144.69815 W	C016S004E04	COr
212-20-10040-2011-3030-4020	CORDOVA C-2	60.52147 N	144.71414 W	C016S004E05	COr
	CORDOVA C-2	60.52274 N	144.71023 W	C015S004E33	COr

WATER BODY NUMBER / NAME	MAP SHEET	LAT.	LONG.	LEGAL	SPECIES
212-20-10040-2025	CORDOVA B-2	60.45407 N	144.65749 W	C016S004E27	COr
	CORDOVA B-2	60.47438 N	144.60468 W	C016S004E24	COr
212-20-10040-2025-3051	CORDOVA B-2	60.47307 N	144.62713 W	C016S004E23	COr
	CORDOVA B-2	60.47822 N	144.60409 W	C016S004E24	COr
212-20-10040-2025-3051-4031	CORDOVA B-2	60.47915 N	144.60958 W	C016S004E13	COr
	CORDOVA B-2	60.48465 N	144.60002 W	C016S004E13	COr
212-20-10040-2025-3067	CORDOVA B-2	60.47512 N	144.60734 W	C016S004E24	COr
	CORDOVA B-2	60.47611 N	144.60438 W	C016S004E24	COr
212-20-10040-2029	CORDOVA B-2	60.45657 N	144.63524 W	C016S004E26	COr
	CORDOVA B-2	60.47159 N	144.61141 W	C016S004E24	COr
212-20-10040-2029-3040	CORDOVA B-2	60.47099 N	144.61130 W	C016S004E24	COr
	CORDOVA B-2	60.47089 N	144.60498 W	C016S004E24	COr
212-20-10040-2031	CORDOVA B-2	60.45553 N	144.63339 W	C016S004E26	Ss,COr,DVp
	CORDOVA B-2	60.47562 N	144.50827 W	C016S005E21	Ss,DVp
212-20-10040-2031-3061	CORDOVA B-2	60.46579 N	144.59315 W	C016S005E19	COr
	CORDOVA B-2	60.46954 N	144.59570 W	C016S004E24	COr
212-20-10040-2031-3065	CORDOVA B-2	60.46651 N	144.59081 W	C016S005E19	COr
	CORDOVA B-2	60.46935 N	144.57719 W	C016S005E19	COr
212-20-10040-2031-3065-4010	CORDOVA B-2	60.46834 N	144.58665 W	C016S005E19	COr
	CORDOVA B-2	60.47027 N	144.58609 W	C016S005E19	COr
212-20-10040-2031-3065-4020	CORDOVA B-2	60.46935 N	144.57719 W	C016S005E19	COr
	CORDOVA B-2	60.47079 N	144.57460 W	C016S005E19	COr
212-20-10040-2031-3080	CORDOVA B-2	60.46559 N	144.56287 W	C016S005E20	COr
	CORDOVA B-2	60.47101 N	144.53805 W	C016S005E20	COr
212-20-10040-2031-3094	CORDOVA B-2	60.46966 N	144.53089 W	C016S005E21	COr
	CORDOVA B-2	60.46557 N	144.47854 W	C016S005E22	COr
212-20-10040-2031-3094-4035	CORDOVA B-2	60.46815 N	144.50608 W	C016S005E22	COr
	CORDOVA B-2	60.46830 N	144.49672 W	C016S005E22	COr
212-20-10040-2031-3098	CORDOVA B-2	60.47094 N	144.52948 W	C016S005E21	COr
	CORDOVA B-2	60.47238 N	144.53002 W	C016S005E21	COr

WATER BODY NUMBER / NAME	MAP SHEET	LAT.	LONG.	LEGAL	SPECIES
212-20-10040-2051	CORDOVA B-2	60.43974 N	144.59293 W	C016S005E31	Ss,COsr,DVp
	CORDOVA B-1	60.49651 N	144.33933 W	C016S006E09	COs
212-20-10040-2051-3033	CORDOVA B-2	60.44113 N	144.53721 W	C016S005E32	COr
	CORDOVA B-2	60.46768 N	144.44455 W	C016S005E24	COr
212-20-10040-2051-3033-4050	CORDOVA B-2	60.46675 N	144.44791 W	C016S005E24	COr
	CORDOVA B-2	60.46628 N	144.44502 W	C016S005E24	COr
212-20-10040-2170	CORDOVA B-2	60.41832 N	144.38706 W	C017S006E08	Sp,COs,DVp
	CORDOVA B-1	60.40730 N	144.32292 W	C017S006E10	Sp,COs,DVp
212-20-10040-2170-0010 Tokun, Lake	CORDOVA B-1	60.40611 N	144.29278 W	C017S006E14	Ssr,DVp
212-20-10040-2180	CORDOVA B-2	60.44067 N	144.37659 W	C016S006E32	Ssr,COsr,DVs
	CORDOVA B-1	60.44295 N	144.26178 W	C016S006E36	Ssr,COsr,DVs
212-20-10040-2180-0010 Deadwood Lake	CORDOVA B-1	60.44222 N	144.25500 W	C016S006E36	Ssr,COsr,DVs
212-20-10040-2180-3100	CORDOVA B-1	60.44253 N	144.26526 W	C016S006E36	COr
	CORDOVA B-1	60.44630 N	144.22655 W	C016S007E31	COr
212-20-10080 Copper River	CORDOVA B-3	60.46413 N	144.88720 W	C016S003E29	Sp,Kp,COp,Pp,SHp,DVp,CTp
	NABESNA B-6	62.42250 N	143.66294 W	C007N009E01	Sp
212-20-10080-0010 Miles Lake	CORDOVA C-2	60.68056 N	144.66805 W	C014S004E10	Sp,Kp,COp,Pp,SHp,DVp,CTp
212-20-10080-2010	CORDOVA C-3	60.51781 N	144.79338 W	C016S003E01	Ssr,Kp,COsr,Ps,SHs,DVp,CTp
	CORDOVA C-3	60.58180 N	144.75096 W	C015S004E07	Ps,SHs
212-20-10080-2010	CORDOVA C-3	60.51781 N	144.79338 W	C016S003E01	Ssr,Kp,COsr,Ps,SHs,DVp,CTp
	CORDOVA C-2	60.59520 N	144.73223 W	C015S004E05	Ss,COs,DVp,CTp
212-20-10080-2047	CORDOVA C-2	60.68167 N	144.73074 W	C014S004E05	COr
	CORDOVA C-2	60.69862 N	144.73582 W	C013S004E32	COr
212-20-10080-2055	CORDOVA C-2	60.69644 N	144.69426 W	C013S004E33	Sr,Kr,COr
	CORDOVA C-2	60.70740 N	144.72137 W	C013S004E32	Sr,Kr,COr
212-20-10080-2055-0010	CORDOVA C-2	60.70344 N	144.70264 W	C013S004E33	Sr,Kr,COr

WATER BODY NUMBER / NAME	MAP SHEET	LAT.	LONG.	LEGAL	SPECIES
212-20-10080-2065	CORDOVA C-2	60.73310 N	144.59158 W	C013S005E19	Kr,COr
	CORDOVA C-2	60.73546 N	144.66291 W	C013S004E22	Kr,COr
212-20-10080-2065-0010	CORDOVA C-2	60.73472 N	144.66721 W	C013S004E22	Kr,COr
212-20-10080-2065-3040	CORDOVA C-2	60.73564 N	144.66752 W	C013S004E22	Kr,COr
	CORDOVA C-2	60.73941 N	144.65368 W	C013S004E15	Kr,COr
212-20-10080-2100	CORDOVA D-2	60.83143 N	144.50937 W	C012S005E15	Sp
Bremner River	BERING GLACIER D-8	60.96274 N	143.84374 W	C010S009E32	Ss
212-20-10080-2100-3089	VALDEZ A-2	61.00218 N	144.59427 W	C010S005E18	Sp
	VALDEZ A-2	61.03261 N	144.71563 W	C010S004E04	Ss
212-20-10080-2100-3089-0020	VALDEZ A-2	61.01056 N	144.68167 W	C010S004E10	Ss
212-20-10080-2100-3089-0030	VALDEZ A-2	61.04028 N	144.73417 W	C009S004E32	Ss
212-20-10080-2100-3110	VALDEZ A-1	61.00709 N	144.33199 W	C010S006E15	Ss
Eagle Creek	VALDEZ A-1	61.00497 N	144.33210 W	C010S006E15	Ss
212-20-10080-2100-3112	VALDEZ A-2	61.01586 N	144.52561 W	C010S005E09	Sp
	VALDEZ A-2	61.01192 N	144.48490 W	C010S005E10	Ss
212-20-10080-2100-3112-0020	VALDEZ A-2	61.01972 N	144.50528 W	C010S005E10	Sp
Steam Boat Lake					
212-20-10080-2100-3113	VALDEZ A-2	61.03446 N	144.44211 W	C010S005E01	Sp
Little Bremner River	VALDEZ A-2	61.07457 N	144.38038 W	C009S006E20	Ss
212-20-10080-2100-3115	VALDEZ A-1	61.02669 N	144.31463 W	C010S006E03	Ss
Salmon Creek	VALDEZ A-1	61.03567 N	144.32149 W	C010S006E03	Ss
212-20-10080-2100-3115-4015	VALDEZ A-1	61.03567 N	144.32149 W	C010S006E03	Sp
	VALDEZ A-1	61.04063 N	144.32879 W	C009S006E34	Sp
212-20-10080-2115	CORDOVA D-2	60.84604 N	144.61257 W	C012S004E12	COr
	CORDOVA D-2	60.85389 N	144.64230 W	C012S004E02	COr
212-20-10080-2115-3011	CORDOVA D-2	60.84640 N	144.63117 W	C012S004E11	COr
	CORDOVA D-2	60.84751 N	144.63556 W	C012S004E11	COr

WATER BODY NUMBER / NAME	MAP SHEET	LAT.	LONG.	LEGAL	SPECIES
212-20-10080-2115-3015	CORDOVA D-2	60.84931 N	144.63345 W	C012S004E11	COr
	CORDOVA D-2	60.84976 N	144.63707 W	C012S004E11	COr
212-20-10080-2121	CORDOVA D-2	60.86390 N	144.64166 W	C012S004E02	Kr,COr
	CORDOVA D-2	60.86154 N	144.64608 W	C012S004E02	Kr,COr
212-20-10080-2127	CORDOVA D-2	60.88199 N	144.66059 W	C011S004E27	Kr
	CORDOVA D-2	60.88071 N	144.67930 W	C011S004E27	Kr
212-20-10080-2135	CORDOVA D-2	60.89786 N	144.68408 W	C011S004E22	Kr,COr
	CORDOVA D-2	60.89690 N	144.69377 W	C011S004E21	Kr,COr
212-20-10080-2151	CORDOVA D-3	60.95540 N	144.75504 W	C010S004E31	Sr,Kr,COr
	CORDOVA D-3	60.96428 N	144.78293 W	C010S003E36	Sr,Kr,COr
212-20-10080-2151-3031	CORDOVA D-3	60.96186 N	144.78404 W	C010S003E36	Sr,Kr,COr
	CORDOVA D-3	60.96182 N	144.78979 W	C010S003E36	Sr,Kr,COr
212-20-10080-2157	CORDOVA D-3	60.99305 N	144.80878 W	C010S003E23	Sp
Whiting Falls Creek	CORDOVA D-3	60.99117 N	144.83761 W	C010S003E23	Ss
212-20-10080-2159	CORDOVA D-3	60.99322 N	144.80772 W	C010S003E24	Sp,COr
Tasnuna River	VALDEZ A-4	61.05927 N	145.33629 W	C009S001W25	COr
212-20-10080-2159-3006	CORDOVA D-3	60.99541 N	144.81593 W	C010S003E14	COr
	VALDEZ A-3	61.02997 N	144.82700 W	C010S003E02	COr
212-20-10080-2159-3011	VALDEZ A-3	61.00176 N	144.85699 W	C010S003E15	COr
	VALDEZ A-3	61.00230 N	144.86333 W	C010S003E15	COr
212-20-10080-2159-3011-4009	VALDEZ A-3	61.00139 N	144.85771 W	C010S003E15	COr
	VALDEZ A-3	61.00037 N	144.85937 W	C010S003E15	COr
212-20-10080-2159-3012	VALDEZ A-3	61.00406 N	144.86313 W	C010S003E15	Sr,COsr
	VALDEZ A-3	61.02892 N	144.88632 W	C010S003E04	Sr,COsr
212-20-10080-2159-3012-4014	VALDEZ A-3	61.02335 N	144.86799 W	C010S003E09	Sr,COsr
	VALDEZ A-3	61.03488 N	144.87817 W	C010S003E04	Sr,COsr
212-20-10080-2159-3021	VALDEZ A-3	61.00656 N	144.89125 W	C010S003E16	Sr,COr
	VALDEZ A-3	61.00624 N	144.91262 W	C010S003E17	Sr,COr
212-20-10080-2159-3021-4005	VALDEZ A-3	61.00691 N	144.90204 W	C010S003E17	Sr,COr
	VALDEZ A-3	61.00582 N	144.90947 W	C010S003E17	Sr,COr

WATER BODY NUMBER / NAME	MAP SHEET	LAT.	LONG.	LEGAL	SPECIES
212-20-10080-2159-3041	VALDEZ A-3	61.01857 N	144.91096 W	C010S003E08	Sr,COr
	VALDEZ A-3	61.01570 N	144.92564 W	C010S003E08	Sr,COr
212-20-10080-2159-3090	VALDEZ A-3	61.03993 N	145.05942 W	C009S002E33	COr
	VALDEZ A-3	61.04262 N	145.07415 W	C009S002E33	COr
212-20-10080-2159-3101	VALDEZ A-3	61.03389 N	145.07301 W	C010S002E04	COr
	VALDEZ A-3	61.01745 N	145.08975 W	C010S002E08	COr
212-20-10080-2159-3101-4008	VALDEZ A-3	61.02271 N	145.08826 W	C010S002E08	COr
	VALDEZ A-4	61.02398 N	145.16242 W	C010S001E01	COr
212-20-10080-2159-3101-4008-5011	VALDEZ A-3	61.02500 N	145.09642 W	C010S002E05	COr
	VALDEZ A-3	61.02048 N	145.11829 W	C010S002E07	COr
212-20-10080-2159-3126	VALDEZ A-4	61.04790 N	145.14791 W	C009S001E36	COr
	VALDEZ A-4	61.05184 N	145.14842 W	C009S001E36	COr
212-20-10080-2159-3136	VALDEZ A-4	61.05092 N	145.17316 W	C009S001E35	COr
	VALDEZ A-4	61.05106 N	145.17935 W	C009S001E35	COr
212-20-10080-2159-3200	VALDEZ A-4	61.05923 N	145.31842 W	C009S001W25	Ss,COr
	VALDEZ A-4	61.06379 N	145.33048 W	C009S001W25	Ss,COr
212-20-10080-2159-3221	VALDEZ A-4	61.05851 N	145.33537 W	C009S001W25	COr
	VALDEZ A-4	61.05924 N	145.34650 W	C009S001W26	COr
212-20-10080-2170	VALDEZ A-3	61.06440 N	144.77197 W	C009S004E30	Ss
	VALDEZ A-3	61.06904 N	144.76470 W	C009S004E19	Ss
212-20-10080-2175	VALDEZ A-3	61.07468 N	144.82822 W	C009S003E23	COr
	VALDEZ A-3	61.07373 N	144.83484 W	C009S003E23	COr
212-20-10080-2179	VALDEZ A-3	61.08393 N	144.83003 W	C009S003E14	COr
	VALDEZ A-3	61.08264 N	144.83495 W	C009S003E14	COr
212-20-10080-2185	VALDEZ A-3	61.09603 N	144.83495 W	C009S003E11	Kr
	VALDEZ A-3	61.10160 N	144.84191 W	C009S003E10	Kr
212-20-10080-2189	VALDEZ A-3	61.11448 N	144.87609 W	C009S003E04	Kr
	VALDEZ A-3	61.10776 N	144.87494 W	C009S003E09	Kr
212-20-10080-2193	VALDEZ A-3	61.13399 N	144.89101 W	C008S003E33	Kr
	VALDEZ A-3	61.13271 N	144.89215 W	C008S003E32	Kr

WATER BODY NUMBER / NAME	MAP SHEET	LAT.	LONG.	LEGAL	SPECIES
212-20-10080-2207	VALDEZ A-3	61.16761 N	144.92966 W	C008S003E19	Kr
	VALDEZ A-3	61.16605 N	144.93285 W	C008S003E19	Kr
212-20-10080-2215	VALDEZ A-3	61.19640 N	144.90137 W	C008S003E08	Kr
	VALDEZ A-3	61.19621 N	144.90359 W	C008S003E08	Kr
212-20-10080-2217	VALDEZ A-3	61.19681 N	144.90140 W	C008S003E05	Kr
	VALDEZ A-3	61.19696 N	144.90363 W	C008S003E05	Kr
212-20-10080-2219	VALDEZ A-3	61.19708 N	144.90120 W	C008S003E05	Kr
	VALDEZ A-3	61.19802 N	144.90271 W	C008S003E05	Kr
212-20-10080-2225	VALDEZ A-3	61.21354 N	144.86480 W	C007S003E33	Ss
	VALDEZ A-3	61.21925 N	144.86727 W	C007S003E33	Ss
212-20-10080-2225-0020	VALDEZ A-3	61.22250 N	144.87500 W	C007S003E33	Ss
212-20-10080-2235	VALDEZ A-3	61.21681 N	144.85137 W	C007S003E34	Kr,COr
Tiekel River	VALDEZ A-3	61.22479 N	144.87080 W	C007S003E33	Kr,COr
212-20-10080-2240	VALDEZ B-3	61.27729 N	144.82617 W	C007S003E11	Ss
	VALDEZ B-3	61.27861 N	144.82095 W	C007S003E11	Ss
212-20-10080-2240-0010	VALDEZ B-3	61.27889 N	144.81972 W	C007S003E11	Ss
212-20-10080-2244	VALDEZ B-3	61.28362 N	144.82420 W	C007S003E02	Ss
	VALDEZ B-3	61.28590 N	144.81896 W	C007S003E02	Ss
212-20-10080-2244-0010	VALDEZ B-3	61.28722 N	144.81611 W	C007S003E02	Ss
212-20-10080-2246	VALDEZ B-3	61.29216 N	144.81526 W	C007S003E02	Ss
	VALDEZ B-3	61.29362 N	144.80876 W	C007S003E02	Ss
212-20-10080-2248	VALDEZ B-3	61.30141 N	144.80735 W	C006S003E35	Ss
	VALDEZ B-3	61.30248 N	144.80481 W	C006S003E35	Ss
212-20-10080-2248-0010	VALDEZ B-3	61.30333 N	144.80305 W	C006S003E35	Ss
212-20-10080-2254	VALDEZ B-3	61.31757 N	144.78562 W	C006S003E25	Ss
	VALDEZ B-3	61.31691 N	144.77935 W	C006S003E25	Ss

WATER BODY NUMBER / NAME	MAP SHEET	LAT.	LONG.	LEGAL	SPECIES
212-20-10080-2254-0010	VALDEZ B-3	61.31695 N	144.77944 W	C006S003E25	Ss
212-20-10080-2261	VALDEZ B-2	61.35493 N	144.70183 W	C006S004E16	Ss,COsr
Uranatina River	VALDEZ B-2	61.36423 N	144.68517 W	C006S004E09	Ss
212-20-10080-2281	VALDEZ B-2	61.41692 N	144.47532 W	C005S005E22	COr
Haley Creek	VALDEZ B-2	61.41958 N	144.47683 W	C005S005E22	COr
212-20-10080-2295	VALDEZ B-2	61.48223 N	144.45275 W	C004S005E35	COr
O'Brien Creek	VALDEZ B-2	61.48479 N	144.46150 W	C004S005E35	COr
212-20-10080-2300	VALDEZ C-2	61.51312 N	144.40117 W	C004S006E19	Sp,Kp,COp,SHp
Chitina River	MCCARTHY A-4	61.12506 N	142.17596 W	C008S018E33	Sp,COp
212-20-10080-2300	VALDEZ C-2	61.51312 N	144.40117 W	C004S006E19	Sp,Kp,COp,SHp
Chitina River	MCCARTHY A-5	61.21228 N	142.83527 W	C007S014E35	Kp
212-20-10080-2300-3041	VALDEZ B-1	61.47022 N	144.18362 W	C005S007E05	COr
Kuskulana River	VALDEZ B-1	61.48356 N	144.06627 W	C004S007E36	COr
212-20-10080-2300-3041-4021	VALDEZ B-1	61.48356 N	144.06627 W	C004S007E36	COr
	VALDEZ B-1	61.48506 N	144.06648 W	C004S007E36	COr
212-20-10080-2300-3310	MCCARTHY B-8	61.39458 N	143.99044 W	C005S008E33	Ss,Kp,COs,SHp
Tebay River	VALDEZ A-1	61.23834 N	144.18550 W	C007S007E29	Ks
212-20-10080-2300-3310-4085	VALDEZ B-1	61.28399 N	144.05671 W	C007S007E01	Sp,SHp
Hanagita River	MCCARTHY A-7	61.19603 N	143.55158 W	C008S010E11	SHs
212-20-10080-2300-3310-4085-0010	MCCARTHY A-8	61.23445 N	143.79472 W	C007S009E28	Sp,SHp
Hanagita Lake					
212-20-10080-2300-3318	MCCARTHY B-8	61.36705 N	143.96438 W	C006S008E10	Kr,COr
Anticipation Creek	MCCARTHY B-8	61.36395 N	143.97098 W	C006S008E09	Kr,COr
212-20-10080-2300-3371	MCCARTHY B-8	61.37247 N	143.78159 W	C006S009E03	Sp,Kp,COp
Gilahina River	MCCARTHY B-8	61.44323 N	143.71226 W	C005S009E12	Ksr
212-20-10080-2300-3371-4041	MCCARTHY B-8	61.42597 N	143.73143 W	C005S009E23	Sp,Ks,COp
Chokosna River	MCCARTHY B-8	61.47679 N	143.76902 W	C004S009E34	Kp
212-20-10080-2300-3402	MCCARTHY B-8	61.32767 N	143.65951 W	C006S010E20	Ksr
Skull Creek	MCCARTHY B-8	61.32358 N	143.66237 W	C006S010E29	Ksr

WATER BODY NUMBER / NAME	MAP SHEET	LAT.	LONG.	LEGAL	SPECIES
212-20-10080-2300-3421	MCCARTHY B-7	61.32476 N	143.56372 W	C006S010E26	Spr,COpr
Lakina River	MCCARTHY B-7	61.49916 N	143.39160 W	C004S011E27	COs
212-20-10080-2300-3421-4062	MCCARTHY B-7	61.37027 N	143.36071 W	C006S011E01	Sp,COsr,SHs
	MCCARTHY B-6	61.38784 N	143.22740 W	C005S012E34	Sp,COs
212-20-10080-2300-3421-4062-0010	MCCARTHY B-7	61.38583 N	143.28083 W	C005S012E32	Ss,COp
Long Lake					
212-20-10080-2300-3511	MCCARTHY B-6	61.35451 N	143.24089 W	C006S012E15	Sp,COp
Nizina River	MCCARTHY B-5	61.41507 N	142.58693 W	C005S016E20	COp
212-20-10080-2300-3511-4035	MCCARTHY B-6	61.37952 N	142.99457 W	C006S013E01	COp
	MCCARTHY B-6	61.43195 N	142.92637 W	C005S014E17	COp
212-20-10080-2300-3511-4035-5019	MCCARTHY B-6	61.43195 N	142.92637 W	C005S014E17	COsr
	MCCARTHY B-6	61.43500 N	142.91886 W	C005S014E16	COsr
212-20-10080-2300-3511-4110	MCCARTHY B-5	61.36752 N	142.69466 W	C006S015E10	COsr
May Creek	MCCARTHY B-5	61.34934 N	142.69358 W	C006S015E15	COsr
212-20-10080-2300-3511-4114	MCCARTHY B-5	61.37047 N	142.69096 W	C006S015E03	COr
	MCCARTHY B-5	61.36946 N	142.68605 W	C006S015E10	COr
212-20-10080-2300-3511-4120	MCCARTHY B-5	61.37671 N	142.64149 W	C006S015E01	Ss
Lake Creek	MCCARTHY B-5	61.36563 N	142.62893 W	C006S015E12	Ss
212-20-10080-2300-3511-4120-5003	MCCARTHY B-5	61.36563 N	142.62893 W	C006S015E12	Ss
	MCCARTHY B-5	61.37181 N	142.61145 W	C006S016E06	Ss
212-20-10080-2300-3511-4130	MCCARTHY B-5	61.38514 N	142.58531 W	C005S016E32	Ss,COpr
	MCCARTHY B-5	61.40261 N	142.56431 W	C005S016E29	Sp
212-20-10080-2300-3511-4130-0010	MCCARTHY B-5	61.39416 N	142.56361 W	C005S016E33	Sp
212-20-10080-2300-3540	MCCARTHY B-6	61.32857 N	143.13452 W	C006S013E19	Kp
Chakina River	MCCARTHY A-6	61.16824 N	143.11338 W	C008S013E17	Kp
212-20-10080-2300-3540-4100	MCCARTHY A-6	61.16824 N	143.11338 W	C008S013E17	Kp
West Fork Chakina River	MCCARTHY A-6	61.09130 N	143.19502 W	C009S012E13	Ks
212-20-10080-2300-3540-4100-5018	MCCARTHY A-6	61.14572 N	143.19540 W	C008S012E26	Ks
Monahan Creek	MCCARTHY A-7	61.13814 N	143.25282 W	C008S012E33	Kp

WATER BODY NUMBER / NAME	MAP SHEET	LAT.	LONG.	LEGAL	SPECIES
212-20-10080-2300-3660	MCCARTHY A-5	61.21147 N	142.83541 W	C007S014E35	Sp,Kp
Tana River	BERING GLACIER D-5	60.88992 N	142.77213 W	C011S015E29	Sp,Kp
212-20-10080-2300-3660-4201	MCCARTHY A-5	61.01768 N	142.68373 W	C010S015E11	Sp
	BERING GLACIER D-5	60.99416 N	142.67511 W	C010S015E24	Ss
212-20-10080-2300-3660-4207	BERING GLACIER D-5	60.98264 N	142.71070 W	C010S015E23	Ss
	BERING GLACIER D-5	60.95012 N	142.68114 W	C011S015E01	Ss
212-20-10080-2300-3660-4219	BERING GLACIER D-5	60.94191 N	142.71887 W	C011S015E03	Ss
	BERING GLACIER D-5	60.88395 N	142.72070 W	C011S015E27	Ss
212-20-10080-2300-3660-4258	BERING GLACIER D-5	60.88992 N	142.77213 W	C011S015E29	Sp,Kp
West Fork Tana River	BERING GLACIER D-6	60.89482 N	143.13097 W	C011S013E20	Sp
212-20-10080-2300-3660-4258-5050	BERING GLACIER D-6	60.88434 N	142.87501 W	C011S014E26	Ss,Kp
	BERING GLACIER D-6	60.89600 N	142.93039 W	C011S014E21	Ss
212-20-10080-2300-3660-4258-5081	BERING GLACIER D-6	60.87962 N	143.01336 W	C011S013E25	Ss
	BERING GLACIER D-6	60.87484 N	143.01614 W	C011S013E36	Ss
212-20-10080-2300-3660-4258-5091	BERING GLACIER D-6	60.88452 N	143.07059 W	C011S013E27	Ss
	BERING GLACIER D-6	60.87925 N	143.06780 W	C011S013E27	Ss
212-20-10080-2300-3660-4258-5100	BERING GLACIER D-6	60.89363 N	143.09485 W	C011S013E22	Ss
	BERING GLACIER D-6	60.89715 N	143.09769 W	C011S013E21	Ss
212-20-10080-2300-3751	MCCARTHY A-4	61.12506 N	142.17596 W	C008S018E33	Ss,COs
Clear Stream	MCCARTHY A-3	61.10823 N	142.04646 W	C009S019E09	Sp,COp
212-20-10080-2310	VALDEZ C-2	61.53945 N	144.40996 W	C004S005E12	Ss
Kotsina River	VALDEZ C-2	61.53988 N	144.37500 W	C004S006E07	Ss
212-20-10080-2331	VALDEZ C-2	61.63996 N	144.60840 W	C003S004E01	Sp,Kp,COp
Tonsina River	VALDEZ C-4	61.52089 N	145.49669 W	C004S002W13	Sp,Ks,COs
212-20-10080-2331-0020	VALDEZ B-5	61.48111 N	145.53833 W	C004S002W35	Ssr,Kp,COr
Tonsina Lake					
212-20-10080-2331-3005	VALDEZ C-2	61.64186 N	144.61981 W	C003S004E02	Ss,COs
	VALDEZ C-2	61.65120 N	144.64915 W	C002S004E34	Ss,COs
212-20-10080-2331-3055	VALDEZ C-3	61.66411 N	144.76825 W	C002S003E25	Ksr
	VALDEZ C-3	61.65706 N	144.77136 W	C002S003E36	Ksr

WATER BODY NUMBER / NAME	MAP SHEET	LAT.	LONG.	LEGAL	SPECIES
212-20-10080-2331-3063	VALDEZ C-3	61.70417 N	145.05059 W	C002S002E09	Ks
Dust Creek	VALDEZ C-3	61.58741 N	144.95734 W	C003S002E24	Ks
212-20-10080-2331-3068	VALDEZ C-4	61.66649 N	145.16690 W	C002S001E26	COr
Squirrel Creek	VALDEZ C-4	61.68874 N	145.20204 W	C002S001E15	COr
212-20-10080-2331-3071	VALDEZ C-4	61.66342 N	145.16850 W	C002S001E26	Ks
Bernard Creek	VALDEZ C-3	61.61514 N	145.11078 W	C003S002E18	Ks
212-20-10080-2331-3081	VALDEZ C-4	61.59973 N	145.22314 W	C003S001E21	Ss,Kpr,COpr
Little Tonsina River	VALDEZ B-4	61.46921 N	145.12502 W	C005S002E06	Ks,COs
212-20-10080-2331-3081-4040	VALDEZ C-4	61.51062 N	145.23428 W	C004S001E21	COr
	VALDEZ C-4	61.51090 N	145.23401 W	C004S001E21	COr
212-20-10080-2331-3081-4050	VALDEZ B-4	61.49990 N	145.21022 W	C004S001E27	Ks
Slate Creek	VALDEZ B-4	61.49221 N	145.21790 W	C004S001E27	Ks
212-20-10080-2331-3093	VALDEZ C-4	61.52275 N	145.49264 W	C004S002W13	Ks
Quartz Creek	VALDEZ C-4	61.52030 N	145.46940 W	C004S001W18	Ks
212-20-10080-2331-3100	VALDEZ C-5	61.51320 N	145.50832 W	C004S002W24	Kp
Greyling Creek	VALDEZ B-5	61.41983 N	145.73550 W	C005S003W22	Ks
212-20-10080-2401	VALDEZ D-4	61.95544 N	145.28323 W	C002N001E18	Sp,Kp,COp
Klutina River	VALDEZ B-6	61.45529 N	146.05516 W	C005S005W12	Ss
212-20-10080-2401-0020	VALDEZ C-6	61.66917 N	145.98500 W	C002S004W29	Ssr,Kpr,COp
Klutina Lake					
212-20-10080-2401-0030	VALDEZ B-6	61.45444 N	146.04361 W	C005S005W12	Ss
212-20-10080-2401-3061	VALDEZ D-5	61.76368 N	145.64562 W	C001S002W19	Kp
Manker Creek	VALDEZ C-5	61.56860 N	145.67269 W	C003S003W36	Ks
212-20-10080-2401-3071	VALDEZ C-5	61.73686 N	145.74046 W	C001S003W34	Ss
Mahlo River	VALDEZ C-5	61.69721 N	145.67153 W	C002S002W18	Ss
212-20-10080-2401-3100	VALDEZ C-6	61.73805 N	145.96724 W	C001S004W33	Ss,Ks
Saint Anne Creek	VALDEZ D-6	61.82887 N	146.05279 W	C001N005W36	Ss,Ks
212-20-10080-2401-3120	VALDEZ C-6	61.64184 N	146.02077 W	C003S004W06	Ss
	VALDEZ C-6	61.64940 N	146.05248 W	C002S005W36	Ss

WATER BODY NUMBER / NAME	MAP SHEET	LAT.	LONG.	LEGAL	SPECIES
212-20-10080-2401-3124	VALDEZ C-6	61.63276 N	146.02422 W	C003S004W06	Ss
	VALDEZ C-6	61.63480 N	146.02856 W	C003S004W06	Ss
212-20-10080-2401-3130	VALDEZ C-6	61.60458 N	145.99647 W	C003S004W17	COp
Hallet River	VALDEZ C-6	61.55786 N	146.16651 W	C003S005W32	COp
212-20-10080-2401-3137	VALDEZ C-6	61.60251 N	145.96072 W	C003S004W16	Ss
	VALDEZ C-6	61.58880 N	145.94903 W	C003S004W21	Ss
212-20-10080-2401-3145	VALDEZ C-6	61.52014 N	145.96796 W	C004S004W16	Ss
	VALDEZ C-6	61.51111 N	145.96698 W	C004S004W21	Ss
212-20-10080-2401-3145-0010	VALDEZ C-6	61.51694 N	145.96528 W	C004S004W16	Ss
212-20-10080-2404	VALDEZ D-4	61.96597 N	145.29463 W	C002N001E07	COr
Klawaai River	VALDEZ D-4	61.98270 N	145.27450 W	C002N001E05	COr
212-20-10080-2405	VALDEZ D-4	61.95792 N	145.28881 W	C002N001E18	Kr,COr
Yetna Creek	VALDEZ D-4	61.96622 N	145.30997 W	C002N001E07	Kr,COr
212-20-10080-2431	GULKANA A-3	62.03828 N	145.38658 W	C003N001W15	Sp,Kp,SHp
Tazlina River	GULKANA A-5	62.01156 N	146.23387 W	C003N006W25	Sp,Kp,SHp
212-20-10080-2431-0040	VALDEZ D-7	61.89416 N	146.47750 W	C001N007W03	Ssr,Kp,SHp
Tazlina Lake					
212-20-10080-2431-3027	GULKANA A-4	62.08222 N	145.55851 W	C004N002W34	SHs
	VALDEZ D-5	61.91816 N	145.61067 W	C002N002W33	SHs
212-20-10080-2431-3075	GULKANA A-4	62.07129 N	145.92729 W	C003N004W03	SHs
Durham Creek	GULKANA A-4	62.01865 N	145.99013 W	C003N004W29	SHs
212-20-10080-2431-3082	GULKANA A-4	62.06492 N	145.99687 W	C003N004W05	Ss,Kp
Tolsona Creek	GULKANA A-5	62.15864 N	146.03069 W	C004N004W06	Ks
212-20-10080-2431-3113	VALDEZ D-7	61.98526 N	146.31159 W	C002N006W03	Sp,Ks,SHs
Kaina Creek	VALDEZ C-6	61.69741 N	146.24123 W	C002S006W13	Ss
212-20-10080-2431-3113-0010	VALDEZ D-6	61.83889 N	146.19722 W	C001N005W30	Sp,Kp
Kaina Lake					
212-20-10080-2431-3113-0020	VALDEZ C-6	61.69416 N	146.24222 W	C002S006W13	Ss

WATER BODY NUMBER / NAME	MAP SHEET	LAT.	LONG.	LEGAL	SPECIES
212-20-10080-2431-3122	VALDEZ D-7	61.96743 N	146.41436 W	C002N007W12	Sp,Ks,COr
Mendeltna Creek	GULKANA A-6	62.13492 N	146.63075 W	C004N008W14	Ss
212-20-10080-2431-3122-0010	GULKANA A-6	62.14750 N	146.65222 W	C004N008W11	Sp
Old Man Lake					
212-20-10080-2431-3122-4010	GULKANA A-5	62.04111 N	146.48613 W	C003N007W15	Kr,COr
Woods Creek	GULKANA A-6	62.05163 N	146.50520 W	C003N007W09	Kr
212-20-10080-2431-3122-4021	GULKANA A-6	62.14346 N	146.66677 W	C004N008W10	Sp
	GULKANA A-6	62.19131 N	146.79127 W	C005N008W30	Sp
212-20-10080-2445	GULKANA A-3	62.13120 N	145.41628 W	C004N001W16	Kr
Dry Creek	GULKANA A-3	62.15102 N	145.47443 W	C004N001W06	Kr
212-20-10080-2461	GULKANA A-3	62.22138 N	145.39445 W	C005N001W15	Sp,Ksr,SHp
Gulkana River	MT HAYES A-4	63.17981 N	145.51652 W	F020S012E18	Sr
212-20-10080-2461-0040	GULKANA D-4	62.90944 N	145.53167 W	C013N002W14	Ssr
Paxson Lake					
212-20-10080-2461-0060	MT HAYES A-4	63.13944 N	145.54722 W	F020S011E36	Ssr
Summit Lake					
212-20-10080-2461-3023	GULKANA B-3	62.25570 N	145.39630 W	C006N001W34	Kr
Bear Creek	GULKANA B-3	62.26635 N	145.41204 W	C006N001W28	Kr
212-20-10080-2461-3050	GULKANA B-3	62.39482 N	145.38365 W	C007N001W15	Kr
	GULKANA B-3	62.39780 N	145.38080 W	C007N001W10	Kr
212-20-10080-2461-3080	GULKANA C-4	62.52426 N	145.52398 W	C009N002W36	Kr
Sourdough Creek	GULKANA C-4	62.52959 N	145.51350 W	C009N002W25	Kr
212-20-10080-2461-3091	GULKANA C-4	62.57431 N	145.62580 W	C009N002W08	Sp,Kp
West Fork Gulkana River	GULKANA D-6	62.81276 N	146.68023 W	C012N008W23	Sp,Kp
212-20-10080-2461-3091-0030	GULKANA D-6	62.80528 N	146.69139 W	C012N008W22	Sp,Kp
212-20-10080-2461-3091-4021	GULKANA C-4	62.58872 N	145.87068 W	C009N003W06	Sp
	GULKANA C-4	62.57022 N	145.88852 W	C009N004W12	Sp
212-20-10080-2461-3091-4021-0010	GULKANA C-4	62.54555 N	145.85195 W	C009N003W19	Sp
Fish Lake					

WATER BODY NUMBER / NAME	MAP SHEET	LAT.	LONG.	LEGAL	SPECIES
212-20-10080-2461-3091-4021-5020	GULKANA C-4	62.51941 N	145.83587 W	C009N003W32	Sp
Dog Creek	GULKANA B-5	62.40496 N	146.00205 W	C007N004W08	Sp
212-20-10080-2461-3091-4021-5020-0020	GULKANA B-4	62.44611 N	145.93167 W	C008N004W27	Sp
Dog Lake					
212-20-10080-2461-3091-4021-5020-0030	GULKANA B-4	62.43972 N	145.96083 W	C008N004W28	Sp
212-20-10080-2461-3091-4021-5020-0040	GULKANA B-4	62.41695 N	145.98000 W	C007N004W04	Sp
212-20-10080-2461-3091-4021-5020-0050	GULKANA B-5	62.36417 N	146.02694 W	C007N004W30	Sp
Crosswind Lake					
212-20-10080-2461-3091-4042	GULKANA C-5	62.63999 N	146.02121 W	C010N004W20	Ss
	GULKANA D-5	62.79150 N	146.06102 W	C012N005W25	Ss
212-20-10080-2461-3091-4122	GULKANA C-5	62.72565 N	146.43419 W	C011N006W19	Sp
Keg Creek	GULKANA D-5	62.82648 N	146.34895 W	C012N006W16	Ss
212-20-10080-2461-3091-4142	GULKANA C-6	62.73718 N	146.54564 W	C011N007W16	Ks
Moose Creek	GULKANA D-6	62.78398 N	146.50186 W	C012N007W34	Ks
212-20-10080-2461-3091-4159	GULKANA C-6	62.73697 N	146.64643 W	C011N008W13	Kr
	GULKANA C-6	62.72042 N	146.65052 W	C011N008W24	Kr
212-20-10080-2461-3091-4163	GULKANA C-6	62.74605 N	146.69041 W	C011N008W10	Ksr
	GULKANA C-6	62.74811 N	146.70080 W	C011N008W10	Ksr
212-20-10080-2461-3091-4221	GULKANA D-6	62.79983 N	146.68977 W	C012N008W22	Ss,Ks
	GULKANA D-6	62.79935 N	146.70689 W	C012N008W27	Ss,Ks
212-20-10080-2461-3161	GULKANA D-4	62.81971 N	145.65941 W	C012N002W18	Kp,SHs
Twelvemile Creek	GULKANA D-4	62.80688 N	145.86294 W	C012N003W19	SHs
212-20-10080-2461-3171	GULKANA D-4	62.84607 N	145.66668 W	C012N002W06	Ss,Ks,SHp
Middle Fork Gulkana River	GULKANA D-5	62.92304 N	146.09999 W	C013N005W12	Sp,Kp,SHp
212-20-10080-2461-3171-0030	GULKANA D-5	62.93444 N	146.10806 W	C013N005W02	Ss
Dickey Lake					
212-20-10080-2461-3171-4032	GULKANA D-4	62.90637 N	145.90330 W	C013N004W13	Sp,Ks,SHp
	MT HAYES A-4	63.06850 N	145.70702 W	F021S011E30	Ssr,Ks

WATER BODY NUMBER / NAME	MAP SHEET	LAT.	LONG.	LEGAL	SPECIES
212-20-10080-2461-3171-4032-0010 Wait-a-Bit Lake	MT HAYES A-4	63.00834 N	145.74639 W	F022S010E13	Spr,Ks
212-20-10080-2461-3171-4032-0020	MT HAYES A-4	63.02945 N	145.71944 W	F022S011E07	Spr,Ks
212-20-10080-2461-3171-4032-0030 Octopus Lake	MT HAYES A-4	63.06223 N	145.71278 W	F021S011E30	Ssr,Ks
212-20-10080-2461-3171-4032-0040	MT HAYES A-4	63.07306 N	145.70167 W	F021S011E30	Ssr
212-20-10080-2461-3171-4042	GULKANA D-4 GULKANA D-4	62.91693 N 62.97499 N	145.92699 W 145.89985 W	C013N004W11 F022S010E30	Sp Sp
212-20-10080-2461-3171-4042-0010 Swede Lake	GULKANA D-4	62.99194 N	145.88167 W	F022S010E20	Ssr
212-20-10080-2461-3232	MT HAYES A-3 MT HAYES A-3	63.01346 N 63.01842 N	145.49902 W 145.48867 W	F022S012E17 F022S012E08	Ss Ss
212-20-10080-2461-3241	MT HAYES A-4 MT HAYES A-4	63.02445 N 63.03036 N	145.51751 W 145.52045 W	F022S012E07 F022S012E07	Ss Ss
212-20-10080-2461-3241-0010 Mud Lake	MT HAYES A-4	63.03722 N	145.52000 W	F022S012E06	Ss
212-20-10080-2461-3272 Fish Creek	MT HAYES A-3 MT HAYES A-3	63.10220 N 63.07959 N	145.49089 W 145.40291 W	F021S012E17 F021S012E23	Sr Ssr
212-20-10080-2461-3272-0010 Lower Fish Lake	MT HAYES A-3	63.08723 N	145.41611 W	F021S012E22	Ssr
212-20-10080-2461-3272-0020 Upper Fish Lake	MT HAYES A-3	63.06555 N	145.39139 W	F021S012E26	Ssr
212-20-10080-2461-3292 Gunn Creek	MT HAYES A-4 MT HAYES A-3	63.16992 N 63.13108 N	145.52976 W 145.34446 W	F020S012E19 F021S012E01	Ss Ss
212-20-10080-2481 Gakona River	GULKANA B-3 MT HAYES A-3	62.29957 N 63.09437 N	145.30868 W 145.23270 W	C006N001E18 F021S013E15	Sp,Kp Sp
212-20-10080-2481-3071 Spring Creek	GULKANA C-3 GULKANA D-3	62.61683 N 62.78240 N	145.24555 W 145.43174 W	C010N001E28 C012N001W33	Sp,Kp Sp,Ks

WATER BODY NUMBER / NAME	MAP SHEET	LAT.	LONG.	LEGAL	SPECIES
212-20-10080-2481-3071-4050	GULKANA D-3	62.78240 N	145.43174 W	C012N001W33	Sp,Ksr
Gallespie Creek	GULKANA D-3	62.78688 N	145.47743 W	C012N001W30	Sp,Kr
212-20-10080-2481-3071-4050-0020	GULKANA D-3	62.78889 N	145.48417 W	C012N001W30	Sp
212-20-10080-2481-3177	MT HAYES A-3	63.08379 N	145.25752 W	F021S013E21	Ks
	MT HAYES A-3	63.10454 N	145.26588 W	F021S013E09	Ks
212-20-10080-2481-3181	MT HAYES A-3	63.08822 N	145.24842 W	F021S013E21	Kp
	MT HAYES A-3	63.13752 N	145.25093 W	F020S013E33	Kp
212-20-10080-2481-3188	MT HAYES A-3	63.09437 N	145.23270 W	F021S013E15	Ss
	MT HAYES A-3	63.05102 N	145.16411 W	F021S013E36	Sp
212-20-10080-2489	GULKANA B-3	62.39852 N	145.07481 W	C007N002E08	Kr
	GULKANA B-2	62.43159 N	144.96571 W	C008N002E36	Kr
212-20-10080-2500	GULKANA B-2	62.44903 N	144.83929 W	C008N003E27	Kp
	GULKANA B-2	62.43469 N	144.70222 W	C008N004E32	Ks
212-20-10080-2500-3053	GULKANA B-2	62.43469 N	144.70222 W	C008N004E32	Ks
	GULKANA B-2	62.44749 N	144.66433 W	C008N004E28	Ks
212-20-10080-2561	GULKANA C-2	62.56470 N	144.64573 W	C009N004E15	Ks
Sinona Creek	GULKANA C-2	62.63888 N	144.79263 W	C010N003E23	Ks
212-20-10080-2563	GULKANA C-2	62.56923 N	144.62492 W	C009N004E10	Kr
	GULKANA C-2	62.58704 N	144.64156 W	C009N004E03	Kr
212-20-10080-2571	GULKANA C-2	62.58784 N	144.59394 W	C009N004E02	Sp,Kp
Chistochina River	GULKANA D-2	62.78034 N	144.65848 W	C012N004E33	Sp,Kp
212-20-10080-2571-3062	GULKANA D-2	62.78034 N	144.65848 W	C012N004E33	Sp,Ks
East Fork Chistochina River	GULKANA D-1	62.98908 N	144.47946 W	C014N005E16	Ks
212-20-10080-2571-3062-4042	GULKANA D-1	62.96199 N	144.45536 W	C014N005E27	Sp,Kp
Eagle Creek	GULKANA D-1	62.97069 N	144.43470 W	C014N005E27	Sp,Kp
212-20-10080-2571-3062-4042-5010	GULKANA D-1	62.97069 N	144.43470 W	C014N005E27	Ssr,Ksr
	GULKANA D-1	62.98663 N	144.40229 W	C014N005E23	Ssr
212-20-10080-2574	GULKANA C-2	62.60158 N	144.58416 W	C010N004E36	Kr
	GULKANA C-2	62.60159 N	144.57974 W	C010N004E36	Kr

WATER BODY NUMBER / NAME	MAP SHEET	LAT.	LONG.	LEGAL	SPECIES
212-20-10080-2576	GULKANA C-2	62.60794 N	144.56205 W	C010N004E36	Ks
	GULKANA C-1	62.62103 N	144.46981 W	C010N005E28	Ks
212-20-10080-2576-3014	GULKANA C-2	62.61486 N	144.50962 W	C010N005E29	Ks
	GULKANA C-1	62.61515 N	144.46966 W	C010N005E28	Ks
212-20-10080-2576-3014-4008	GULKANA C-2	62.61416 N	144.50241 W	C010N005E29	Ks
	GULKANA C-1	62.60753 N	144.48176 W	C010N005E33	Ks
212-20-10080-2576-3014-4012	GULKANA C-1	62.61640 N	144.49086 W	C010N005E28	Ks
	GULKANA C-1	62.61523 N	144.48240 W	C010N005E28	Ks
212-20-10080-2583	GULKANA C-2	62.62616 N	144.54608 W	C010N005E30	Kr
	GULKANA C-2	62.64443 N	144.53281 W	C010N005E18	Kr
212-20-10080-2588	GULKANA C-1	62.65139 N	144.39420 W	C010N005E13	Kp
Tobey Creek	GULKANA C-1	62.64365 N	144.30910 W	C010N006E16	Kp
212-20-10080-2591	GULKANA C-1	62.64060 N	144.44420 W	C010N005E22	Ksr
Indian Creek	GULKANA D-1	62.76959 N	144.44544 W	C011N005E03	Kp
212-20-10080-2598	GULKANA C-1	62.67037 N	144.11205 W	C010N007E04	Ks
Drop Creek	NABESNA C-6	62.66586 N	143.99148 W	C010N008E07	Ks
212-20-10080-2598-3018	NABESNA C-6	62.66586 N	143.99148 W	C010N008E07	Ks
	NABESNA C-6	62.59148 N	143.95338 W	C009N008E05	Ks
212-20-10080-2605	GULKANA C-1	62.69996 N	144.00903 W	C011N007E25	Sp,Kp
Slana River	MT HAYES A-1	63.00685 N	144.28381 W	C014N006E09	Ss
212-20-10080-2605	GULKANA C-1	62.69996 N	144.00903 W	C011N007E25	Sp,Kp
Slana River	NABESNA D-6	62.95412 N	143.93969 W	C014N008E32	Kp
212-20-10080-2605-3019	NABESNA C-6	62.70781 N	143.94776 W	C011N008E29	Kp
Ahtell Creek	GULKANA D-1	62.78870 N	144.07751 W	C012N007E27	Ks
212-20-10080-2605-3020	NABESNA C-6	62.71081 N	143.93193 W	C011N008E28	Ks
Rufus Creek	NABESNA C-6	62.66010 N	143.83961 W	C010N008E12	Ks
212-20-10080-2605-3023	NABESNA C-6	62.71915 N	143.86434 W	C011N008E23	Ks
Natat Creek	NABESNA C-6	62.67819 N	143.75863 W	C010N009E05	Kp
212-20-10080-2605-3023-4010	NABESNA C-6	62.70087 N	143.83280 W	C011N008E25	Kp
	NABESNA C-6	62.67180 N	143.84373 W	C010N008E02	Kp

WATER BODY NUMBER / NAME	MAP SHEET	LAT.	LONG.	LEGAL	SPECIES
212-20-10080-2605-3023-4016	NABESNA C-6	62.68663 N	143.81339 W	C011N008E36	Kp
	NABESNA C-6	62.66360 N	143.77944 W	C010N009E08	Kp
212-20-10080-2605-3023-4017	NABESNA C-6	62.68588 N	143.80978 W	C011N009E31	Kp
	NABESNA C-6	62.69081 N	143.79693 W	C011N009E31	Kp
212-20-10080-2605-3026	NABESNA C-6	62.72909 N	143.82545 W	C011N008E13	Ss
	NABESNA C-6	62.71580 N	143.80911 W	C011N009E19	Ss
212-20-10080-2605-3026-0010	NABESNA C-6	62.71584 N	143.82000 W	C011N008E24	Ss
212-20-10080-2605-3030	NABESNA C-6	62.73651 N	143.81603 W	C011N008E13	Sp
Suslota Creek	NABESNA C-6	62.69745 N	143.61338 W	C011N010E31	Sp
212-20-10080-2605-3030-0020	NABESNA C-6	62.70973 N	143.58889 W	C011N010E29	Ss
Suslota Lake					
212-20-10080-2605-3040	NABESNA D-6	62.81426 N	143.68930 W	C012N009E15	Sp
Suslositna Creek	NABESNA D-6	62.75586 N	143.50526 W	C011N010E10	Sp
212-20-10080-2605-3040-0010	NABESNA D-5	62.75611 N	143.49389 W	C011N010E11	Ss
*Suslositna Lake					
212-20-10080-2605-3050	NABESNA D-6	62.90250 N	143.74456 W	C013N009E17	Ss
Mentasta Creek	NABESNA D-6	62.91618 N	143.75767 W	C013N009E08	Ss
212-20-10080-2605-3050-0010	NABESNA D-6	62.92138 N	143.76667 W	C013N009E07	Ss
Mentasta Lake					
212-20-10080-2605-3050-4021	NABESNA D-6	62.91910 N	143.82093 W	C013N008E12	Ss
Fish Creek	NABESNA D-6	62.93627 N	143.84733 W	C013N008E02	Ss
212-20-10080-2605-3060	NABESNA D-6	62.95412 N	143.93969 W	C014N008E32	Sp,Kp
Bone Creek	TANACROSS A-6	63.01811 N	143.79689 W	C014N008E01	Ss,Ks
212-20-10080-2605-3080	MT HAYES A-1	63.00682 N	144.18593 W	C014N006E12	Ss
	MT HAYES A-1	63.01154 N	144.19990 W	C014N006E12	Ss
212-20-10080-2605-3085	MT HAYES A-1	63.00260 N	144.21691 W	C014N006E11	Ss
	GULKANA D-1	62.99853 N	144.22297 W	C014N006E14	Ss
212-20-10080-2605-3090	MT HAYES A-1	63.00207 N	144.23536 W	C014N006E11	Ss
Alteration Creek	MT HAYES A-1	63.00731 N	144.24437 W	C014N006E10	Ss

WATER BODY NUMBER / NAME	MAP SHEET	LAT.	LONG.	LEGAL	SPECIES
212-20-10080-2605-3101	GULKANA D-1	62.99832 N	144.24416 W	C014N006E15	Sp
	GULKANA D-1	62.97730 N	144.29407 W	C014N006E21	Ss
212-20-10080-2605-3101-4010	GULKANA D-1	62.99372 N	144.28050 W	C014N006E16	Ss
	GULKANA D-1	62.99025 N	144.29792 W	C014N006E16	Ss
212-20-10080-2655	NABESNA C-6	62.62141 N	143.79403 W	C010N009E30	Sp,Kp
Tanada Creek	NABESNA B-5	62.46041 N	143.37255 W	C008N011E21	Ss
212-20-10080-2655-0010	NABESNA B-5	62.42306 N	143.37444 W	C007N011E04	Ss
Tanada Lake					
212-20-10080-2755	NABESNA B-6	62.42250 N	143.66294 W	C007N009E01	Sp
	NABESNA B-6	62.41545 N	143.64378 W	C007N009E01	Sp
212-20-10080-2755-0010	NABESNA B-6	62.42611 N	143.55889 W	C008N010E33	Ssr
Copper Lake					
212-20-10100	CORDOVA B-3	60.44334 N	145.08666 W	C016S002E32	Ss
	CORDOVA B-3	60.44781 N	145.09206 W	C016S002E31	Ss
212-20-10110	CORDOVA B-3	60.42994 N	145.11868 W	C017S002E06	Sp,COsr
	CORDOVA B-3	60.44652 N	145.12500 W	C016S001E36	Sp,COsr
212-20-10110-2002	CORDOVA B-3	60.43198 N	145.11930 W	C017S002E06	Sp,COp
	CORDOVA B-3	60.44134 N	145.11781 W	C016S002E31	Sp,COp
212-20-10110-2002-3052	CORDOVA B-3	60.43789 N	145.11606 W	C016S002E31	COp
	CORDOVA B-3	60.43983 N	145.11581 W	C016S002E31	COp
212-20-10110-2002-3052-4006	CORDOVA B-3	60.43983 N	145.11581 W	C016S002E31	COp
	CORDOVA B-3	60.44076 N	145.11330 W	C016S002E31	COp
212-20-10110-2002-3102	CORDOVA B-3	60.44134 N	145.11781 W	C016S002E31	COp
	CORDOVA B-3	60.44286 N	145.11840 W	C016S002E31	COp
212-20-10110-2101	CORDOVA B-4	60.43944 N	145.12885 W	C016S001E36	Sp,COsr
	CORDOVA B-4	60.44484 N	145.13506 W	C016S001E36	COsr
212-30-10016	CORDOVA B-2	60.26514 N	144.70252 W	C018S004E33	Sp,COsr,DVp
Mirror Slough	CORDOVA A-2	60.23890 N	144.58579 W	C019S005E07	Sp,COsr,DVp
212-30-10016-2016	CORDOVA A-2	60.24518 N	144.62825 W	C019S004E12	Sp,COsr,DVp
	CORDOVA A-2	60.23410 N	144.60929 W	C019S004E12	Sp,COsr,DVp

WATER BODY NUMBER / NAME	MAP SHEET	LAT.	LONG.	LEGAL	SPECIES
212-30-10020	CORDOVA B-2	60.26813 N	144.70184 W	C018S004E33	Sp,COp,DVp
Martin River Slough	CORDOVA B-2	60.39390 N	144.73132 W	C017S004E17	Ssr,DVp
212-30-10020-2050	CORDOVA B-2	60.32665 N	144.66037 W	C018S004E10	Ss,COs,DVp
	CORDOVA B-2	60.33438 N	144.63240 W	C018S004E11	Ss,COs,DVp
221-10-10010	CORDOVA B-6	60.49138 N	145.89704 W	C016S004W10	COp,Pp
	CORDOVA B-6	60.47554 N	145.91681 W	C016S004W15	COsr,Psr
221-10-10010-2003	CORDOVA B-6	60.48588 N	145.89947 W	C016S004W15	COr,Ps
	CORDOVA B-6	60.48399 N	145.89002 W	C016S004W14	COr,Ps
221-10-10010-2004	CORDOVA B-6	60.48629 N	145.90126 W	C016S004W15	COsr
	CORDOVA B-6	60.48552 N	145.91489 W	C016S004W15	COr
221-10-10010-2007	CORDOVA B-6	60.48104 N	145.90001 W	C016S004W15	COr,Ps
	CORDOVA B-6	60.48013 N	145.89674 W	C016S004W15	COr,Ps
221-10-10017	CORDOVA B-6	60.49193 N	145.88376 W	C016S004W11	Ps
	CORDOVA B-5	60.48861 N	145.87499 W	C016S004W14	Ps
221-10-10020	CORDOVA C-5	60.50260 N	145.84576 W	C016S004W12	COp,Pp,CHp,DVp,CTp
Hartney Creek	CORDOVA C-5	60.50347 N	145.81221 W	C016S003W07	COp,Pp,CHp,DVp,CTp
221-10-10020-2004	CORDOVA C-5	60.50213 N	145.83951 W	C016S004W12	COp,Ps,CHs,DVp,CTp
	CORDOVA B-5	60.48265 N	145.84910 W	C016S004W13	COp,Ps,CHs,DVp,CTp
221-10-10030	CORDOVA C-5	60.51930 N	145.78966 W	C015S003W32	Ps
Nicolet Creek	CORDOVA C-5	60.51900 N	145.78367 W	C015S003W32	Ps
221-10-10050	CORDOVA C-5	60.53310 N	145.78408 W	C015S003W29	COr,Ps,CTp
Eccles Creek	CORDOVA C-5	60.53006 N	145.77202 W	C015S003W33	Ps
221-10-10050-2005	CORDOVA C-5	60.53336 N	145.77926 W	C015S003W29	COr,CTpr
Whiskey Creek	CORDOVA C-5	60.53347 N	145.77585 W	C015S003W28	COr,CTr
221-10-10050-2005-3003	CORDOVA C-5	60.53405 N	145.77886 W	C015S003W29	CTsr
	CORDOVA C-5	60.53528 N	145.77808 W	C015S003W29	CTsr
221-10-10060	CORDOVA C-5	60.53833 N	145.75694 W	C015S003W28	Ps
	CORDOVA C-5	60.53806 N	145.74972 W	C015S003W28	Ps
221-10-10070	CORDOVA C-5	60.55695 N	145.75000 W	C015S003W21	Ps
	CORDOVA C-5	60.55407 N	145.74493 W	C015S003W22	Ps

WATER BODY NUMBER / NAME	MAP SHEET	LAT.	LONG.	LEGAL	SPECIES
221-10-10080	CORDOVA C-5	60.56401 N	145.73949 W	C015S003W15	Ps,CHs
Fleming Creek	CORDOVA C-5	60.56931 N	145.71278 W	C015S003W14	Ps,CHs
221-10-10100	CORDOVA C-5	60.60901 N	145.68532 W	C014S003W36	COr,Ps
Little Humpback Creek	CORDOVA C-5	60.60620 N	145.67635 W	C014S003W36	Ps
221-10-10110	CORDOVA C-5	60.61376 N	145.67762 W	C014S003W36	Ps,CHs
Humpback Creek	CORDOVA C-5	60.60904 N	145.67283 W	C014S003W36	Ps,CHs
221-10-10130	CORDOVA C-5	60.64155 N	145.64244 W	C014S002W19	Ps
	CORDOVA C-5	60.63444 N	145.63972 W	C014S002W19	Ps
221-10-10140	CORDOVA C-5	60.65114 N	145.62163 W	C014S002W17	Ps
	CORDOVA C-5	60.64613 N	145.61934 W	C014S002W20	Ps
221-10-10155	CORDOVA C-5	60.66242 N	145.61390 W	C014S002W17	Ss,Ps,CHs
	CORDOVA C-5	60.66653 N	145.59906 W	C014S002W09	Ps
221-10-10155	CORDOVA C-5	60.66242 N	145.61390 W	C014S002W17	Ss,Ps,CHs
	CORDOVA C-5	60.66853 N	145.60016 W	C014S002W09	Ss,CHs
221-10-10160	CORDOVA C-5	60.66955 N	145.61796 W	C014S002W08	COp,Pp,CHp
Rude River	CORDOVA D-5	60.78188 N	145.52942 W	C012S002W35	COp
221-10-10160-2011	CORDOVA C-5	60.69670 N	145.57853 W	C013S002W33	Pp,CHp
	CORDOVA C-5	60.70184 N	145.58411 W	C013S002W33	Pp,CHp
221-10-10160-2100	CORDOVA D-5	60.77525 N	145.52019 W	C013S002W02	COp
	CORDOVA D-5	60.78112 N	145.50827 W	C012S002W36	COp
221-10-10160-2165	CORDOVA D-5	60.75927 N	145.51939 W	C013S002W11	COp
	CORDOVA D-5	60.75907 N	145.52430 W	C013S002W11	COp
221-10-10160-2175	CORDOVA D-5	60.76158 N	145.52471 W	C013S002W11	COp
	CORDOVA D-5	60.76025 N	145.52725 W	C013S002W11	COp
221-10-10160-2185	CORDOVA D-5	60.77191 N	145.52217 W	C013S002W02	COp
	CORDOVA D-5	60.77105 N	145.52790 W	C013S002W02	COp
221-10-10160-2190	CORDOVA D-5	60.77436 N	145.51908 W	C013S002W02	COp
	CORDOVA D-5	60.77906 N	145.50448 W	C012S002W36	COp
221-10-10160-2210	CORDOVA D-5	60.77836 N	145.52293 W	C012S002W35	COp
	CORDOVA D-5	60.78222 N	145.50785 W	C012S002W36	COp

WATER BODY NUMBER / NAME	MAP SHEET	LAT.	LONG.	LEGAL	SPECIES
221-10-10165	CORDOVA C-5	60.67157 N	145.62902 W	C014S002W08	COr,Pp
	CORDOVA C-5	60.68139 N	145.61889 W	C014S002W05	Pp
221-10-10170	CORDOVA C-5	60.67066 N	145.64012 W	C014S002W07	COp,Ps,CHs
Robinson Falls Creek	CORDOVA C-5	60.67251 N	145.64611 W	C014S002W07	Ps
221-10-10170-2004	CORDOVA C-5	60.67109 N	145.64140 W	C014S002W07	COr,Ps
	CORDOVA C-5	60.67296 N	145.64105 W	C014S002W07	COr,Ps
221-10-10173	CORDOVA C-5	60.66535 N	145.65573 W	C014S002W07	COr,Ps
	CORDOVA C-5	60.66679 N	145.65603 W	C014S002W07	COr,Ps
221-20-10170	CORDOVA C-5	60.62818 N	145.84494 W	C014S004W25	Ps
	CORDOVA C-5	60.62928 N	145.83863 W	C014S004W25	Ps
221-20-10180	CORDOVA C-5	60.61694 N	145.87298 W	C014S004W35	Ps
	CORDOVA C-5	60.61560 N	145.86990 W	C014S004W35	Ps
221-20-10190	CORDOVA C-5	60.63687 N	145.80898 W	C014S003W19	COs,Ps,DVpr,CTpr
	CORDOVA C-5	60.63449 N	145.79573 W	C014S003W20	COs,Ps,DVpr,CTpr
221-20-10190-0010	CORDOVA C-5	60.63301 N	145.79028 W	C014S003W29	COp,DVpr,CTpr
221-20-10200	CORDOVA C-5	60.64449 N	145.80675 W	C014S003W20	Ps,CHs
	CORDOVA C-5	60.64306 N	145.79361 W	C014S003W20	Ps,CHs
221-20-10210	CORDOVA C-5	60.64595 N	145.80893 W	C014S003W19	Ps,CHs
Rogue Creek	CORDOVA C-5	60.65486 N	145.78223 W	C014S003W17	Ps,CHs
221-20-10220	CORDOVA C-5	60.65768 N	145.80230 W	C014S003W17	Ps
	CORDOVA C-5	60.66002 N	145.79462 W	C014S003W17	Ps
221-20-10230	CORDOVA C-5	60.65862 N	145.81120 W	C014S003W18	Ps,CHs
Raging Creek	CORDOVA C-5	60.66003 N	145.81111 W	C014S003W18	Ps,CHs
221-20-10240	CORDOVA C-5	60.65011 N	145.87223 W	C014S004W14	Pp
	CORDOVA C-5	60.65377 N	145.85013 W	C014S004W13	Pp
221-20-10250	CORDOVA C-5	60.67636 N	145.85167 W	C014S004W12	Ps
	CORDOVA C-5	60.67722 N	145.83809 W	C014S004W01	Ps
221-20-10255	CORDOVA C-5	60.68796 N	145.83648 W	C014S004W01	Ps,CHs
	CORDOVA C-5	60.69317 N	145.81726 W	C013S003W31	Ps,CHs

WATER BODY NUMBER / NAME	MAP SHEET	LAT.	LONG.	LEGAL	SPECIES
221-20-10260	CORDOVA C-5	60.69105 N	145.83687 W	C014S004W01	Ps,CHs
Simpson Creek	CORDOVA C-5	60.70493 N	145.80262 W	C013S003W32	Ps
221-20-10260	CORDOVA C-5	60.69105 N	145.83687 W	C014S004W01	Ps,CHs
Simpson Creek	CORDOVA C-5	60.72121 N	145.77046 W	C013S003W21	CHs
221-20-10263	CORDOVA C-5	60.68861 N	145.85851 W	C014S004W01	COr
	CORDOVA C-5	60.68994 N	145.85857 W	C014S004W01	COr
221-20-10270	CORDOVA C-6	60.63223 N	145.93894 W	C014S004W28	Ps
	CORDOVA C-6	60.63398 N	145.94353 W	C014S004W21	Ps
221-20-10280	CORDOVA C-6	60.62529 N	145.97260 W	C014S004W29	Ps
	CORDOVA C-6	60.62833 N	145.97252 W	C014S004W29	Ps
221-20-10290	CORDOVA C-6	60.63945 N	145.99519 W	C014S004W19	Ps
	CORDOVA C-6	60.64003 N	145.98521 W	C014S004W19	Ps
221-20-10300	CORDOVA C-6	60.65628 N	145.98121 W	C014S004W17	Ps
	CORDOVA C-6	60.65340 N	145.96713 W	C014S004W17	Ps
221-20-10310	CORDOVA C-6	60.66259 N	145.96050 W	C014S004W08	Ps
	CORDOVA C-6	60.66521 N	145.94051 W	C014S004W09	Ps
221-20-10314	CORDOVA C-6	60.66782 N	145.95854 W	C014S004W08	Ps
	CORDOVA C-6	60.66457 N	145.95514 W	C014S004W08	Ps
221-20-10318	CORDOVA C-6	60.67232 N	145.95141 W	C014S004W09	Ps
	CORDOVA C-6	60.66934 N	145.94224 W	C014S004W09	Ps
221-20-10320	CORDOVA C-6	60.67318 N	145.94986 W	C014S004W09	Ps
	CORDOVA C-6	60.67677 N	145.93226 W	C014S004W09	Ps
221-20-10328	CORDOVA C-6	60.68397 N	145.93272 W	C014S004W04	Ps
	CORDOVA C-6	60.67788 N	145.93689 W	C014S004W04	Ps
221-20-10328-2005	CORDOVA C-6	60.68307 N	145.93262 W	C014S004W04	Ps
	CORDOVA C-6	60.68308 N	145.92974 W	C014S004W04	Ps
221-20-10330	CORDOVA C-6	60.68526 N	145.93033 W	C014S004W04	Ps
	CORDOVA C-6	60.68713 N	145.91801 W	C014S004W03	Ps
221-20-10339	CORDOVA C-6	60.69548 N	145.91106 W	C013S004W34	Ps
	CORDOVA C-6	60.69568 N	145.90840 W	C013S004W34	Ps

WATER BODY NUMBER / NAME	MAP SHEET	LAT.	LONG.	LEGAL	SPECIES
221-20-10340	CORDOVA C-6	60.69785 N	145.90762 W	C013S004W34	Ps
	CORDOVA C-6	60.70278 N	145.89055 W	C013S004W35	Ps
221-20-10350	CORDOVA C-6	60.70665 N	145.89767 W	C013S004W27	Ps,CHs
Koppen Creek	CORDOVA C-5	60.70818 N	145.85219 W	C013S004W25	CHs
221-20-10359	CORDOVA C-6	60.71496 N	145.89744 W	C013S004W27	Ss,Ps,CHs
	CORDOVA C-6	60.72305 N	145.89383 W	C013S004W23	Ss,Ps,CHs
221-20-10360	CORDOVA C-6	60.71521 N	145.89787 W	C013S004W27	Ps,CHs
Sheep River	CORDOVA C-5	60.75000 N	145.84387 W	C013S004W12	Ps,CHs
221-20-10365	CORDOVA C-6	60.69263 N	145.96419 W	C013S004W32	Ps
	CORDOVA C-6	60.69421 N	145.96524 W	C013S004W32	Ps
221-20-10370	CORDOVA C-6	60.66899 N	146.02269 W	C014S005W12	Ps
	CORDOVA C-6	60.67397 N	146.04263 W	C014S005W11	Ps
221-20-10380	CORDOVA C-6	60.64496 N	146.12010 W	C014S005W21	Ps,CHs
	CORDOVA C-6	60.64693 N	146.12451 W	C014S005W21	Ps,CHs
221-20-10387	CORDOVA C-6	60.63299 N	146.15495 W	C014S005W29	Ps
	CORDOVA C-6	60.63351 N	146.15032 W	C014S005W29	Ps
221-20-10389	CORDOVA C-6	60.63053 N	146.16996 W	C014S005W30	COp,Ps
	CORDOVA C-6	60.63364 N	146.16457 W	C014S005W19	Ps
221-20-10389-0010	CORDOVA C-6	60.63052 N	146.17791 W	C014S005W30	COs,Pp
221-20-10389-2005	CORDOVA C-6	60.62942 N	146.18442 W	C014S005W30	Ps
	CORDOVA C-6	60.63029 N	146.18727 W	C014S006W25	Ps
221-20-10389-2008	CORDOVA C-6	60.63063 N	146.18194 W	C014S005W30	COr
	CORDOVA C-6	60.63179 N	146.18187 W	C014S005W30	COr
221-20-10389-2011	CORDOVA C-6	60.63181 N	146.17415 W	C014S005W30	Ps
	CORDOVA C-6	60.63317 N	146.17479 W	C014S005W30	Ps
221-30-10400	CORDOVA C-7	60.63899 N	146.26392 W	C014S006W22	Ps
	CORDOVA C-7	60.64068 N	146.25010 W	C014S006W22	Ps
221-30-10410	CORDOVA C-6	60.66653 N	146.21448 W	C014S006W12	Ps
	CORDOVA C-6	60.65021 N	146.19324 W	C014S006W13	Ps

WATER BODY NUMBER / NAME	MAP SHEET	LAT.	LONG.	LEGAL	SPECIES
221-30-10420	CORDOVA C-6	60.67808 N	146.19922 W	C014S006W01	Ps
	CORDOVA C-6	60.67528 N	146.19678 W	C014S006W12	Ps
221-30-10430	CORDOVA C-6	60.68853 N	146.18304 W	C014S005W06	Ps
	CORDOVA C-6	60.67890 N	146.16674 W	C014S005W06	Ps
221-30-10440	CORDOVA C-6	60.69715 N	146.15519 W	C013S005W32	Ps
	CORDOVA C-6	60.68464 N	146.14134 W	C014S005W05	Ps
221-30-10450	CORDOVA C-6	60.70729 N	146.12760 W	C013S005W28	Ps
	CORDOVA C-6	60.68835 N	146.10946 W	C014S005W04	Ps
221-30-10458	CORDOVA C-6	60.70980 N	146.07941 W	C013S005W27	Ps
	CORDOVA C-6	60.70886 N	146.07770 W	C013S005W27	Ps
221-30-10459	CORDOVA C-6	60.71017 N	146.07480 W	C013S005W27	Ps
	CORDOVA C-6	60.70935 N	146.07174 W	C013S005W27	Ps
221-30-10460	CORDOVA C-6	60.71004 N	146.06820 W	C013S005W26	Ps,CHs
	CORDOVA C-6	60.71031 N	146.03453 W	C013S005W25	Ps,CHs
221-30-10460-2006	CORDOVA C-6	60.71004 N	146.06820 W	C013S005W26	Ps
	CORDOVA C-6	60.70642 N	146.07135 W	C013S005W27	Ps
221-30-10461	CORDOVA C-6	60.71205 N	146.07106 W	C013S005W27	Ps
	CORDOVA C-6	60.71315 N	146.06963 W	C013S005W26	Ps
221-30-10462	CORDOVA C-6	60.71266 N	146.07672 W	C013S005W27	Ps
	CORDOVA C-6	60.71405 N	146.07301 W	C013S005W27	Ps
221-30-10462-2003	CORDOVA C-6	60.71361 N	146.07664 W	C013S005W27	Ps
	CORDOVA C-6	60.71449 N	146.07807 W	C013S005W27	Ps
221-30-10465	CORDOVA C-6	60.72369 N	146.08406 W	C013S005W22	Ps
	CORDOVA C-6	60.72511 N	146.08328 W	C013S005W22	Ps
221-30-10467	CORDOVA C-6	60.72950 N	146.07424 W	C013S005W22	Ps
	CORDOVA C-6	60.72865 N	146.07228 W	C013S005W22	Ps
221-30-10468	CORDOVA C-6	60.73099 N	146.07171 W	C013S005W22	Ps
	CORDOVA C-6	60.72990 N	146.06963 W	C013S005W23	Ps
221-30-10470	CORDOVA C-6	60.73667 N	146.05522 W	C013S005W14	Ps
	CORDOVA C-6	60.72765 N	146.03755 W	C013S005W24	Ps

WATER BODY NUMBER / NAME	MAP SHEET	LAT.	LONG.	LEGAL	SPECIES
221-30-10472	CORDOVA C-6	60.74330 N	146.05957 W	C013S005W14	Ps
	CORDOVA C-6	60.74398 N	146.05785 W	C013S005W14	Ps
221-30-10480	CORDOVA D-6	60.75474 N	145.97273 W	C013S004W08	Ps,CHs
	CORDOVA D-6	60.76459 N	145.95285 W	C013S004W04	Ps
221-30-10490	CORDOVA D-6	60.75626 N	146.03669 W	C013S005W12	Ps,CHs
	CORDOVA D-6	60.76222 N	146.00792 W	C013S004W07	CHs
221-30-10498	CORDOVA D-6	60.79451 N	146.04606 W	C012S005W25	Ps,CHs
	CORDOVA D-6	60.81319 N	146.00695 W	C012S004W19	Ps,CHs
221-30-10500	CORDOVA D-6	60.79656 N	146.05085 W	C012S005W26	Ss,COp
Gravina River	CORDOVA D-6	60.82844 N	146.01782 W	C012S004W18	Ss,COp
221-30-10500-2015	CORDOVA D-6	60.82844 N	146.01782 W	C012S004W18	Ss,COp
	CORDOVA D-6	60.83898 N	146.04675 W	C012S005W12	Ss,COp
221-30-10500-2015-0010	CORDOVA D-6	60.84167 N	146.05306 W	C012S005W11	Ss,COr
221-30-10510	CORDOVA C-6	60.74615 N	146.13538 W	C013S005W17	Ps
	CORDOVA D-6	60.75307 N	146.11247 W	C013S005W09	Ps
221-30-10513	CORDOVA C-6	60.73340 N	146.17046 W	C013S005W19	Ps
	CORDOVA C-6	60.74186 N	146.15915 W	C013S005W18	Ps
221-30-10514	CORDOVA C-6	60.73673 N	146.19804 W	C013S006W13	Ps
	CORDOVA C-6	60.73879 N	146.19274 W	C013S006W13	Ps
221-30-10516	CORDOVA D-6	60.76007 N	146.17336 W	C013S005W07	Ps,CHs
East Fork Olsen Bay Creek	CORDOVA D-6	60.76826 N	146.13973 W	C013S005W05	CHs
221-30-10517	CORDOVA D-6	60.76007 N	146.17336 W	C013S005W07	Ps,CHs
West Fork Olsen Bay Creek	CORDOVA D-6	60.78456 N	146.18033 W	C012S005W31	Ps
221-30-10520	CORDOVA C-6	60.74751 N	146.22325 W	C013S006W14	Ps,CHs
Control Creek	CORDOVA D-6	60.77338 N	146.22722 W	C013S006W02	Ps
221-30-10530	CORDOVA C-6	60.73137 N	146.22761 W	C013S006W23	Ps
	CORDOVA C-6	60.73197 N	146.23365 W	C013S006W23	Ps
221-30-10540	CORDOVA C-7	60.71364 N	146.28270 W	C013S006W28	Ps,CHs
	CORDOVA C-7	60.72040 N	146.27461 W	C013S006W22	Ps,CHs

WATER BODY NUMBER / NAME	MAP SHEET	LAT.	LONG.	LEGAL	SPECIES
221-30-10550	CORDOVA D-7	60.76257 N	146.29171 W	C013S006W09	Ps
	CORDOVA D-7	60.75842 N	146.28848 W	C013S006W09	Ps
221-30-10560	CORDOVA D-7	60.77926 N	146.27005 W	C012S006W34	Ps,CHs
	CORDOVA D-6	60.79206 N	146.23964 W	C012S006W35	Ps,CHs
221-30-10570	CORDOVA D-7	60.76877 N	146.31210 W	C013S006W05	Ps
	CORDOVA D-7	60.77361 N	146.31667 W	C013S006W05	Ps
221-30-10590	CORDOVA D-7	60.76170 N	146.32264 W	C013S006W08	COr
	CORDOVA D-7	60.76250 N	146.32472 W	C013S006W08	COr
221-30-10600	CORDOVA D-7	60.75793 N	146.32763 W	C013S006W08	Ps
	CORDOVA D-7	60.76103 N	146.33774 W	C013S006W07	Ps
221-30-10610	CORDOVA C-7	60.73176 N	146.34709 W	C013S006W19	Ps
	CORDOVA C-7	60.73313 N	146.35088 W	C013S006W19	Ps
221-30-10615	CORDOVA C-7	60.71805 N	146.36925 W	C013S007W25	COr
	CORDOVA C-7	60.71961 N	146.37094 W	C013S007W25	COr
221-30-10615-0010	CORDOVA C-7	60.72027 N	146.37222 W	C013S007W24	COr
221-30-10620	CORDOVA C-7	60.70618 N	146.38123 W	C013S007W25	COsr
	CORDOVA C-7	60.72974 N	146.38151 W	C013S007W24	COr
221-30-10620-2011	CORDOVA C-7	60.72235 N	146.38681 W	C013S007W24	COr
	CORDOVA C-7	60.72824 N	146.39732 W	C013S007W23	COr
221-30-10620-2011-3008	CORDOVA C-7	60.72766 N	146.39474 W	C013S007W23	COr
	CORDOVA C-7	60.72928 N	146.39541 W	C013S007W23	COr
221-30-10620-2015	CORDOVA C-7	60.72334 N	146.38617 W	C013S007W24	COr
	CORDOVA C-7	60.72614 N	146.38611 W	C013S007W24	COr
221-30-10630	CORDOVA C-7	60.70600 N	146.38127 W	C013S007W25	COsr
	CORDOVA C-7	60.73152 N	146.41072 W	C013S007W23	COr
221-30-10630-2017	CORDOVA C-7	60.71979 N	146.39945 W	C013S007W26	COr
	CORDOVA C-7	60.72933 N	146.41285 W	C013S007W23	COr
221-30-10630-2017-3007	CORDOVA C-7	60.71913 N	146.40510 W	C013S007W26	COr
	CORDOVA C-7	60.71876 N	146.40897 W	C013S007W26	COr

WATER BODY NUMBER / NAME	MAP SHEET	LAT.	LONG.	LEGAL	SPECIES
221-30-10640	CORDOVA C-7	60.68675 N	146.42436 W	C014S007W03	COsr,Psr,CTp
	CORDOVA C-7	60.72567 N	146.45959 W	C013S007W21	COr
221-30-10640-2005	CORDOVA C-7	60.69295 N	146.44454 W	C013S007W34	COsr,Psr
	CORDOVA C-7	60.70072 N	146.48755 W	C013S007W32	COr
221-30-10640-2007	CORDOVA C-7	60.69932 N	146.45289 W	C013S007W33	COr
	CORDOVA C-7	60.69534 N	146.48442 W	C013S007W32	COr
221-30-10640-2007-3006	CORDOVA C-7	60.69977 N	146.45708 W	C013S007W33	COr
	CORDOVA C-7	60.70228 N	146.45596 W	C013S007W33	COr
221-30-10640-2007-3008	CORDOVA C-7	60.69993 N	146.45770 W	C013S007W33	COr
	CORDOVA C-7	60.70154 N	146.45875 W	C013S007W33	COr
221-30-10640-2007-3014	CORDOVA C-7	60.69806 N	146.46472 W	C013S007W33	COr
	CORDOVA C-7	60.69944 N	146.46556 W	C013S007W33	COr
221-30-10640-2010	CORDOVA C-7	60.69215 N	146.44012 W	C013S007W34	COsr,Psr
	CORDOVA C-7	60.72083 N	146.41972 W	C013S007W23	COr
221-30-10640-2010-3015	CORDOVA C-7	60.69462 N	146.43821 W	C013S007W34	COr
	CORDOVA C-7	60.70831 N	146.42243 W	C013S007W27	COr
221-30-10640-2011	CORDOVA C-7	60.70260 N	146.44995 W	C013S007W34	COsr,Psr
	CORDOVA C-7	60.71472 N	146.46028 W	C013S007W28	COr
221-30-10640-2018	CORDOVA C-7	60.71121 N	146.43863 W	C013S007W27	COr
	CORDOVA C-7	60.71399 N	146.43308 W	C013S007W27	COr
221-30-10640-2024	CORDOVA C-7	60.71354 N	146.44402 W	C013S007W27	COr
	CORDOVA C-7	60.71718 N	146.44450 W	C013S007W27	COr
221-30-10640-2024-3006	CORDOVA C-7	60.71540 N	146.44348 W	C013S007W27	COr
	CORDOVA C-7	60.71716 N	146.43975 W	C013S007W27	COr
221-30-10640-2028	CORDOVA C-7	60.71664 N	146.45002 W	C013S007W27	COr
	CORDOVA C-7	60.72024 N	146.45109 W	C013S007W21	COr
221-30-10640-2032	CORDOVA C-7	60.72136 N	146.46108 W	C013S007W21	COr
	CORDOVA C-7	60.72364 N	146.45700 W	C013S007W21	COr
221-30-10640-2035	CORDOVA C-7	60.72203 N	146.46327 W	C013S007W21	COr
	CORDOVA C-7	60.71839 N	146.47795 W	C013S007W28	COr

WATER BODY NUMBER / NAME	MAP SHEET	LAT.	LONG.	LEGAL	SPECIES
221-30-10655	CORDOVA C-7	60.68751 N	146.50985 W	C014S007W06	COr
	CORDOVA C-7	60.69599 N	146.49177 W	C013S007W32	COr
221-30-10670	CORDOVA C-7	60.69576 N	146.58725 W	C013S008W35	COr,Ps
	CORDOVA C-7	60.71936 N	146.55220 W	C013S008W25	COr
221-30-10670-0010	CORDOVA C-7	60.70584 N	146.56500 W	C013S008W25	COr,Pp
221-30-10670-2006	CORDOVA C-7	60.70257 N	146.56467 W	C013S008W36	COr
	CORDOVA C-7	60.70163 N	146.56067 W	C013S008W36	COr
221-30-10670-2010	CORDOVA C-7	60.70492 N	146.56146 W	C013S008W36	COr
	CORDOVA C-7	60.70358 N	146.55749 W	C013S008W36	COr
221-30-10670-2014	CORDOVA C-7	60.70672 N	146.55868 W	C013S008W25	COr
	CORDOVA C-7	60.70494 N	146.55739 W	C013S008W36	COr
221-30-10670-2018	CORDOVA C-7	60.70819 N	146.55906 W	C013S008W25	COr
	CORDOVA C-7	60.70958 N	146.55613 W	C013S008W25	COr
221-30-10672	CORDOVA C-7	60.69546 N	146.59703 W	C013S008W34	COr
	CORDOVA C-7	60.70416 N	146.61837 W	C013S008W34	COr
221-40-10674	CORDOVA C-8	60.71222 N	146.65306 W	C013S008W28	COr
	CORDOVA C-8	60.70777 N	146.64195 W	C013S008W28	COr
221-40-10674-2008	CORDOVA C-8	60.70972 N	146.64583 W	C013S008W28	COr
	CORDOVA C-8	60.71139 N	146.64167 W	C013S008W28	COr
221-40-10675	CORDOVA C-8	60.71352 N	146.65579 W	C013S008W29	COr,CTr
	CORDOVA C-8	60.72345 N	146.65710 W	C013S008W20	COr,CTr
221-40-10677	CORDOVA C-8	60.72909 N	146.65448 W	C013S008W21	COr
	CORDOVA C-8	60.72684 N	146.66243 W	C013S008W20	COr
221-40-10678	CORDOVA C-8	60.72111 N	146.63333 W	C013S008W21	COr
	CORDOVA C-8	60.71834 N	146.63917 W	C013S008W28	COr
221-40-10680	CORDOVA C-7	60.71684 N	146.62275 W	C013S008W27	COr,Ps,CTr
	CORDOVA C-7	60.71418 N	146.59532 W	C013S008W26	COr,Ps,CTr
221-40-10680-2010	CORDOVA C-7	60.71197 N	146.61098 W	C013S008W27	COr
	CORDOVA C-7	60.70665 N	146.60720 W	C013S008W27	COr

WATER BODY NUMBER / NAME	MAP SHEET	LAT.	LONG.	LEGAL	SPECIES
221-40-10683	CORDOVA C-7	60.72919 N	146.61922 W	C013S008W22	COr
	CORDOVA C-7	60.73222 N	146.61588 W	C013S008W22	COr
221-40-10685	CORDOVA C-8	60.73635 N	146.62562 W	C013S008W15	COr,Pp,DVp
	CORDOVA C-7	60.74056 N	146.62278 W	C013S008W15	COr
221-40-10685-2006	CORDOVA C-7	60.73809 N	146.62421 W	C013S008W15	Ps
	CORDOVA C-7	60.73724 N	146.61924 W	C013S008W15	Ps
221-40-10700	CORDOVA C-7	60.72985 N	146.57071 W	C013S008W23	Ps,DVp
	CORDOVA C-7	60.72808 N	146.56596 W	C013S008W24	Ps,DVp
221-40-10710	CORDOVA C-7	60.73005 N	146.56658 W	C013S008W24	COr,Ps,CTr
	CORDOVA C-7	60.72526 N	146.55146 W	C013S008W24	COr,Ps,CTr
221-40-10710-0010	CORDOVA C-7	60.72445 N	146.55028 W	C013S008W24	COr,Pp,CTr
221-40-10720	CORDOVA C-7	60.73181 N	146.52079 W	C013S007W19	COp,Ps,DVp,CTp
	CORDOVA C-7	60.72516 N	146.51638 W	C013S007W19	Ps
221-40-10720-2009	CORDOVA C-7	60.72971 N	146.51876 W	C013S007W19	COr,DVp,CTp
	CORDOVA C-7	60.73171 N	146.51657 W	C013S007W19	COr,DVp,CTp
221-40-10720-2013	CORDOVA C-7	60.72893 N	146.51822 W	C013S007W19	Ps
	CORDOVA C-7	60.72889 N	146.51187 W	C013S007W19	Ps
221-40-10729	CORDOVA C-7	60.73737 N	146.49383 W	C013S007W17	COr,Ps
	CORDOVA C-7	60.73394 N	146.49104 W	C013S007W20	COr,Ps
221-40-10730	CORDOVA C-7	60.73784 N	146.49198 W	C013S007W17	COr,Ps,DVp,CTp
	CORDOVA C-7	60.72472 N	146.46778 W	C013S007W21	COr
221-40-10730-2016	CORDOVA C-7	60.73456 N	146.48629 W	C013S007W20	COr,DVr,CTr
	CORDOVA C-7	60.73107 N	146.48961 W	C013S007W20	COr,DVr,CTr
221-40-10730-2025	CORDOVA C-7	60.72492 N	146.46823 W	C013S007W21	COr
	CORDOVA C-7	60.72853 N	146.46449 W	C013S007W21	COr
221-40-10731	CORDOVA C-7	60.73852 N	146.49203 W	C013S007W17	Ps
	CORDOVA C-7	60.73833 N	146.48667 W	C013S007W17	Ps
221-40-10732	CORDOVA C-7	60.73876 N	146.49287 W	C013S007W17	Ps
	CORDOVA C-7	60.73944 N	146.48750 W	C013S007W17	Ps

WATER BODY NUMBER / NAME	MAP SHEET	LAT.	LONG.	LEGAL	SPECIES
221-40-10735	CORDOVA C-7	60.73945 N	146.49255 W	C013S007W17	COr,Ps
	CORDOVA C-7	60.74055 N	146.48694 W	C013S007W17	COr,Ps
221-40-10736	CORDOVA C-7	60.74006 N	146.49370 W	C013S007W17	COr
	CORDOVA C-7	60.74111 N	146.48806 W	C013S007W17	COr
221-40-10737	CORDOVA C-7	60.74062 N	146.49398 W	C013S007W17	COr,Ps,CHp
	CORDOVA C-7	60.74167 N	146.48861 W	C013S007W17	COr,Ps,CHp
221-40-10738	CORDOVA C-7	60.74098 N	146.49513 W	C013S007W17	Ps
	CORDOVA C-7	60.74195 N	146.48889 W	C013S007W17	Ps
221-40-10740	CORDOVA C-7	60.74169 N	146.49531 W	C013S007W17	Ps
	CORDOVA C-7	60.74250 N	146.48889 W	C013S007W17	Ps
221-40-10744	CORDOVA D-7	60.77302 N	146.51600 W	C013S007W06	COr,Ps,CHs
	CORDOVA D-7	60.76805 N	146.52083 W	C013S007W06	COr,Ps,CHs
221-40-10745	CORDOVA D-7	60.77287 N	146.50984 W	C013S007W06	COr,Ps
	CORDOVA D-7	60.75833 N	146.49833 W	C013S007W08	COr,Ps
221-40-10746	CORDOVA D-7	60.77194 N	146.49944 W	C013S007W05	COsr,Ps,CHs
	CORDOVA D-7	60.76944 N	146.49944 W	C013S007W05	COsr,Ps,CHs
221-40-10746-2005	CORDOVA D-7	60.77139 N	146.49833 W	C013S007W05	COsr,Ps,CHs
	CORDOVA D-7	60.77055 N	146.49445 W	C013S007W05	COsr,Ps,CHs
221-40-10750	CORDOVA D-7	60.77132 N	146.46525 W	C013S007W04	Ps
	CORDOVA D-7	60.75848 N	146.47023 W	C013S007W09	Ps
221-40-10760	CORDOVA D-7	60.75556 N	146.43212 W	C013S007W10	COp,Ps,CHs,CTp
	CORDOVA C-7	60.73697 N	146.42688 W	C013S007W15	Ps
221-40-10760	CORDOVA D-7	60.75556 N	146.43212 W	C013S007W10	COp,Ps,CHs,CTp
	CORDOVA D-7	60.75066 N	146.41911 W	C013S007W11	CHs
221-40-10760-2015	CORDOVA D-7	60.75066 N	146.41911 W	C013S007W11	COp,Ps,CHp
	CORDOVA D-7	60.76240 N	146.39233 W	C013S007W11	COp
221-40-10760-2015	CORDOVA D-7	60.75066 N	146.41911 W	C013S007W11	COp,Ps,CHp
	CORDOVA D-7	60.76797 N	146.38309 W	C013S007W01	Ps
221-40-10760-2015-3013	CORDOVA D-7	60.75999 N	146.40448 W	C013S007W11	COr
	CORDOVA D-7	60.76333 N	146.40361 W	C013S007W11	COr

WATER BODY NUMBER / NAME	MAP SHEET	LAT.	LONG.	LEGAL	SPECIES
221-40-10760-2015-3013-4006	CORDOVA D-7	60.76222 N	146.40278 W	C013S007W11	COr
	CORDOVA D-7	60.76472 N	146.40028 W	C013S007W02	COr
221-40-10760-2015-3018	CORDOVA D-7	60.76142 N	146.39681 W	C013S007W11	COr
	CORDOVA D-7	60.75945 N	146.39306 W	C013S007W11	COr
221-40-10760-2015-3020	CORDOVA D-7	60.76182 N	146.39454 W	C013S007W11	COr
	CORDOVA D-7	60.75414 N	146.38230 W	C013S007W12	COr
221-40-10760-2015-3022	CORDOVA D-7	60.76240 N	146.39233 W	C013S007W11	COr
	CORDOVA D-7	60.76195 N	146.38722 W	C013S007W12	COr
221-40-10760-2018	CORDOVA C-7	60.74907 N	146.41704 W	C013S007W14	COr
	CORDOVA C-7	60.74386 N	146.42431 W	C013S007W15	COr
221-40-10760-2019	CORDOVA C-7	60.74897 N	146.41453 W	C013S007W14	COr,Ps,CTp
	CORDOVA C-7	60.73313 N	146.38946 W	C013S007W24	COr,CTp
221-40-10760-2019-3007	CORDOVA D-7	60.75000 N	146.40811 W	C013S007W11	COr
	CORDOVA D-7	60.75139 N	146.40444 W	C013S007W11	COr
221-40-10760-2019-3011	CORDOVA D-7	60.75000 N	146.40811 W	C013S007W11	COr
	CORDOVA D-7	60.75000 N	146.40444 W	C013S007W11	COr
221-40-10760-2019-3015	CORDOVA C-7	60.74714 N	146.40493 W	C013S007W14	COr
	CORDOVA C-7	60.74666 N	146.40139 W	C013S007W14	COr
221-40-10760-2019-3019	CORDOVA C-7	60.74104 N	146.40308 W	C013S007W14	COr
	CORDOVA C-7	60.74171 N	146.39865 W	C013S007W14	COr
221-40-10760-2019-3023	CORDOVA C-7	60.73713 N	146.39610 W	C013S007W14	COr
	CORDOVA C-7	60.73715 N	146.39353 W	C013S007W14	COr
221-40-10760-2019-3025	CORDOVA C-7	60.73546 N	146.39428 W	C013S007W14	COr
	CORDOVA C-7	60.73629 N	146.39243 W	C013S007W14	COr
221-40-10760-2025	CORDOVA C-7	60.74177 N	146.41286 W	C013S007W14	COr
	CORDOVA C-7	60.73595 N	146.41159 W	C013S007W14	COr
221-40-10760-2025-3006	CORDOVA C-7	60.73965 N	146.41254 W	C013S007W14	COr
	CORDOVA C-7	60.73431 N	146.42087 W	C013S007W23	COr
221-40-10765	CORDOVA D-7	60.78247 N	146.39474 W	C012S007W36	COr,CHs
	CORDOVA D-7	60.78028 N	146.39222 W	C012S007W36	COr,CHs

WATER BODY NUMBER / NAME	MAP SHEET	LAT.	LONG.	LEGAL	SPECIES
221-40-10768	CORDOVA D-7	60.78558 N	146.35455 W	C012S006W31	COr,CHs
	CORDOVA D-7	60.78305 N	146.35750 W	C012S006W31	COr,CHs
221-40-10770	CORDOVA D-7	60.78846 N	146.33789 W	C012S006W32	Ps
	CORDOVA D-7	60.78528 N	146.34028 W	C012S006W32	Ps
221-40-10780	CORDOVA D-7	60.81079 N	146.25613 W	C012S006W22	Ps
	CORDOVA D-7	60.80452 N	146.26756 W	C012S006W27	Ps
221-40-10790	CORDOVA D-6	60.81346 N	146.24822 W	C012S006W23	Ps
	CORDOVA D-6	60.80861 N	146.24472 W	C012S006W23	Ps
221-40-10800	CORDOVA D-6	60.81951 N	146.18372 W	C012S005W19	Ps,CHs
	CORDOVA D-6	60.81999 N	146.13044 W	C012S005W21	Ps,CHs
221-40-10800-2010	CORDOVA D-6	60.81910 N	146.17264 W	C012S005W19	Ps,CHs
	CORDOVA D-6	60.81727 N	146.16417 W	C012S005W20	Ps,CHs
221-40-10806	CORDOVA D-6	60.82146 N	146.20351 W	C012S006W13	Ps
	CORDOVA D-6	60.82594 N	146.20363 W	C012S006W13	Ps
221-40-10810	CORDOVA D-6	60.83784 N	146.08654 W	C012S005W10	Ps,CHs
	CORDOVA D-6	60.84892 N	146.09031 W	C012S005W10	Ps,CHs
221-40-10820	CORDOVA D-6	60.84953 N	146.12398 W	C012S005W09	Ps,CHs
	CORDOVA D-6	60.85444 N	146.12166 W	C012S005W04	Ps,CHs
221-40-10830	CORDOVA D-6	60.86832 N	146.17519 W	C011S005W31	Ssr,Ps,CHs
	CORDOVA D-6	60.88173 N	146.15055 W	C011S005W29	Ssr
221-40-10830-0020	CORDOVA D-6	60.88278 N	146.14787 W	C011S005W29	Ssr
221-40-10840	CORDOVA D-6	60.86975 N	146.18009 W	C011S005W31	Ps,CHs
	CORDOVA D-6	60.87139 N	146.17889 W	C011S005W31	Ps,CHs
221-40-10850	CORDOVA D-6	60.87139 N	146.18538 W	C011S005W31	Ps,CHs
	CORDOVA D-6	60.88285 N	146.16825 W	C011S005W30	Ps,CHs
221-40-10860	CORDOVA D-6	60.87375 N	146.18755 W	C011S005W31	Ps,CHs
	CORDOVA D-6	60.89736 N	146.13463 W	C011S005W21	Ps,CHs
221-40-10861	CORDOVA D-6	60.87677 N	146.19572 W	C011S005W31	Ps,CHs
	CORDOVA D-6	60.88185 N	146.19198 W	C011S005W30	Ps,CHs

WATER BODY NUMBER / NAME	MAP SHEET	LAT.	LONG.	LEGAL	SPECIES
221-40-10875	CORDOVA D-6	60.88991 N	146.23315 W	C011S006W26	Ps,CHs
	CORDOVA D-7	60.89799 N	146.26363 W	C011S006W22	Ps,CHs
221-40-10878	CORDOVA D-7	60.86609 N	146.26465 W	C011S006W34	Ps
	CORDOVA D-7	60.87026 N	146.27758 W	C011S006W34	Ps
221-40-10880	CORDOVA D-7	60.85496 N	146.27211 W	C012S006W03	Ps
	CORDOVA D-7	60.85684 N	146.29032 W	C012S006W04	Ps
221-40-10890	CORDOVA D-7	60.84129 N	146.38131 W	C012S007W12	Ps,CHs
	CORDOVA D-7	60.85717 N	146.37027 W	C012S006W06	Pp,CHs
221-40-10900	CORDOVA D-7	60.84245 N	146.38709 W	C012S007W12	Ps,CHs
	CORDOVA D-7	60.84788 N	146.39508 W	C012S007W12	Ps,CHs
221-40-10920	CORDOVA D-7	60.83751 N	146.40695 W	C012S007W11	Ps
	CORDOVA D-7	60.84641 N	146.41162 W	C012S007W11	Ps
221-40-10930	CORDOVA D-7	60.83636 N	146.41000 W	C012S007W11	Ps
	CORDOVA D-7	60.84067 N	146.42340 W	C012S007W11	Ps
221-40-10940	CORDOVA D-7	60.82457 N	146.43183 W	C012S007W14	Ps,CHs
	CORDOVA D-7	60.83843 N	146.44486 W	C012S007W10	CHs
221-40-10946	CORDOVA D-7	60.82102 N	146.44777 W	C012S007W22	Ps
	CORDOVA D-7	60.82750 N	146.44389 W	C012S007W15	Ps
221-40-10950	CORDOVA D-7	60.82187 N	146.45092 W	C012S007W15	Ps
	CORDOVA D-7	60.82774 N	146.47048 W	C012S007W16	Ps
221-40-10952	CORDOVA D-7	60.81882 N	146.45427 W	C012S007W22	Ps
	CORDOVA D-7	60.81970 N	146.46059 W	C012S007W22	Ps
221-40-10960	CORDOVA D-7	60.81720 N	146.54505 W	C012S007W19	Ps
Banzer Creek	CORDOVA D-7	60.81950 N	146.53243 W	C012S007W19	Ps
221-40-10970	CORDOVA D-7	60.83289 N	146.55351 W	C012S008W13	Ps
	CORDOVA D-7	60.82922 N	146.54484 W	C012S007W18	Ps
221-40-10980	CORDOVA D-7	60.84986 N	146.51968 W	C012S007W08	Ps
Horsetail Falls Creek	CORDOVA D-7	60.84565 N	146.50325 W	C012S007W08	Ps
221-40-10990	CORDOVA D-7	60.85833 N	146.51846 W	C012S007W05	Ps,CHs
Lagoon Creek	CORDOVA D-7	60.87259 N	146.48215 W	C011S007W33	CHs

WATER BODY NUMBER / NAME	MAP SHEET	LAT.	LONG.	LEGAL	SPECIES
221-40-11000	CORDOVA D-8	60.88579 N	146.63021 W	C011S008W27	Ps
	CORDOVA D-8	60.88996 N	146.62732 W	C011S008W27	Ps
221-40-11010	CORDOVA D-8	60.88760 N	146.63725 W	C011S008W27	Ps,CHs
	CORDOVA D-8	60.89139 N	146.63833 W	C011S008W27	Ps,CHs
221-40-11020	CORDOVA D-8	60.87241 N	146.65982 W	C011S008W33	Ps
	CORDOVA D-8	60.87667 N	146.66121 W	C011S008W33	Ps
221-40-11060	CORDOVA D-8	60.83924 N	146.81124 W	C012S009W10	COr,Ps
	CORDOVA D-8	60.83811 N	146.80024 W	C012S009W10	COr,Ps
221-40-11060-0010	CORDOVA D-8	60.83885 N	146.80825 W	C012S009W10	COr,Pp
221-40-11060-0010	CORDOVA D-8	60.83891 N	146.80820 W	C012S009W10	COr,Pp
221-40-11060-2010	CORDOVA D-8	60.83697 N	146.80328 W	C012S009W10	COr,Ps
	CORDOVA D-8	60.83615 N	146.79987 W	C012S009W10	COr,Ps
221-40-11071	CORDOVA D-8	60.80762 N	146.77217 W	C012S009W23	Ps
	CORDOVA D-8	60.80903 N	146.77292 W	C012S009W23	Ps
221-40-11080	CORDOVA D-8	60.83029 N	146.71802 W	C012S008W18	Ps
	CORDOVA D-8	60.82574 N	146.73778 W	C012S009W13	Ps
221-40-11090	CORDOVA D-8	60.83648 N	146.72604 W	C012S008W07	Ps
	CORDOVA D-8	60.83498 N	146.73367 W	C012S009W13	Ps
221-40-11110	CORDOVA D-8	60.84670 N	146.72587 W	C012S008W07	Ps
	CORDOVA D-8	60.84806 N	146.73139 W	C012S009W12	Ps
221-40-11120	CORDOVA D-8	60.85044 N	146.70544 W	C012S008W06	Ps
	CORDOVA D-8	60.85160 N	146.71511 W	C012S008W06	Ps
221-40-11120-0010	CORDOVA D-8	60.85136 N	146.71862 W	C012S008W06	Pp
221-40-11130	CORDOVA D-8	60.84744 N	146.77232 W	C012S009W11	Ps
	CORDOVA D-8	60.84333 N	146.77472 W	C012S009W11	Ps
221-50-11030	CORDOVA D-8	60.88120 N	146.69520 W	C011S008W29	Pp
	CORDOVA D-8	60.88084 N	146.69083 W	C011S008W29	Pp

WATER BODY NUMBER / NAME	MAP SHEET	LAT.	LONG.	LEGAL	SPECIES
221-50-11040	CORDOVA D-8	60.88779 N	146.69656 W	C011S008W29	Ps
	CORDOVA D-8	60.88358 N	146.69051 W	C011S008W29	Ps
221-50-11050	CORDOVA D-8	60.89068 N	146.69482 W	C011S008W29	Ps
	CORDOVA D-8	60.88444 N	146.68611 W	C011S008W29	Ps
221-50-11055	CORDOVA D-8	60.89271 N	146.69477 W	C011S008W29	Ps
	CORDOVA D-8	60.89305 N	146.68445 W	C011S008W29	Ps
221-50-11060	CORDOVA D-8	60.89880 N	146.69960 W	C011S008W19	Ps
Gladhaugh Creek	CORDOVA D-8	60.89881 N	146.66668 W	C011S008W21	Ps
221-50-11070	CORDOVA D-8	60.91221 N	146.72605 W	C011S008W18	Ps
Black Creek	CORDOVA D-8	60.90788 N	146.70734 W	C011S008W19	Ps
221-50-11140	CORDOVA D-7	60.92478 N	146.62189 W	C011S008W10	Ps
	CORDOVA D-7	60.92201 N	146.62247 W	C011S008W15	Ps
221-50-11150	CORDOVA D-7	60.92428 N	146.59043 W	C011S008W11	Ps
Millard Creek	CORDOVA D-7	60.92159 N	146.58826 W	C011S008W14	Ps
221-50-11160	CORDOVA D-7	60.94221 N	146.56377 W	C011S008W01	Ps,CHs
Duck River	CORDOVA D-7	60.94763 N	146.55243 W	C011S008W01	Ps,CHs
221-50-11170	CORDOVA D-8	60.95483 N	146.62843 W	C010S008W34	Ps,CHs
Indian Creek	CORDOVA D-7	60.97377 N	146.59140 W	C010S008W26	CHs
221-50-11180	CORDOVA D-8	60.94955 N	146.68113 W	C011S008W05	Ps
	CORDOVA D-8	60.95863 N	146.67336 W	C010S008W32	Ps
221-50-11185	CORDOVA D-8	60.96513 N	146.70087 W	C010S008W31	Ps
	CORDOVA D-8	60.97031 N	146.68171 W	C010S008W29	Ps
221-50-11197	CORDOVA D-8	60.98177 N	146.69454 W	C010S008W20	Ps
	CORDOVA D-8	60.98750 N	146.68361 W	C010S008W20	Ps
221-50-11200	CORDOVA D-8	60.98921 N	146.69212 W	C010S008W20	Ps,CHs
	CORDOVA D-8	60.99071 N	146.67105 W	C010S008W20	Ps,CHs
221-50-11210	VALDEZ A-8	61.02412 N	146.64417 W	C010S008W04	Ps,CHs
	VALDEZ A-8	61.00636 N	146.63124 W	C010S008W15	Ps,CHs
221-50-11220	VALDEZ A-7	61.02199 N	146.61375 W	C010S008W10	Ps,CHs
	VALDEZ A-7	61.00630 N	146.61762 W	C010S008W15	Ps,CHs

WATER BODY NUMBER / NAME	MAP SHEET	LAT.	LONG.	LEGAL	SPECIES
221-50-11230	VALDEZ A-7	61.01985 N	146.60303 W	C010S008W11	Ps,CHs
	VALDEZ A-7	61.00586 N	146.57862 W	C010S008W13	Ps,CHs
221-50-11240	VALDEZ A-7	61.01340 N	146.55308 W	C010S008W12	Ps
	VALDEZ A-7	61.01081 N	146.55977 W	C010S008W12	Ps
221-50-11250	VALDEZ A-7	61.01038 N	146.53948 W	C010S007W07	Ps,CHs
	VALDEZ A-7	61.00500 N	146.54250 W	C010S007W18	Ps,CHs
221-50-11260	VALDEZ A-7	61.00346 N	146.51533 W	C010S007W17	Ps
	CORDOVA D-7	61.00000 N	146.51861 W	C010S007W17	Ps
221-50-11270	VALDEZ A-7	61.00272 N	146.48856 W	C010S007W16	Ps,CHs
	VALDEZ A-7	61.00015 N	146.47539 W	C010S007W16	Ps,CHs
221-50-11280	VALDEZ A-7	61.02508 N	146.55723 W	C010S008W01	Ps,CHs
	VALDEZ A-7	61.02472 N	146.54472 W	C010S007W06	Ps,CHs
221-50-11290	VALDEZ A-7	61.03711 N	146.55519 W	C010S008W01	Ps,CHs
	VALDEZ A-7	61.03476 N	146.51149 W	C010S007W05	Ps,CHs
221-50-11510	VALDEZ A-8	61.05882 N	146.69419 W	C009S008W29	Pp
	VALDEZ A-8	61.05950 N	146.70015 W	C009S008W30	Pp
221-50-11520	VALDEZ A-8	61.06922 N	146.79088 W	C009S009W22	Ps,CHs
Twin Falls Creek	VALDEZ A-8	61.07933 N	146.77454 W	C009S009W23	Ps,CHs
221-50-11520-2011	VALDEZ A-8	61.07892 N	146.77566 W	C009S009W23	Ps,CHs
Clear Creek	VALDEZ A-8	61.08525 N	146.79894 W	C009S009W15	Ps,CHs
221-50-11530	VALDEZ A-8	61.05280 N	146.81003 W	C009S009W27	Ps,CHs
Stellar Creek	VALDEZ A-8	61.04610 N	146.83530 W	C009S009W33	Pp,CHp
221-60-11295	VALDEZ A-7	61.07770 N	146.56968 W	C009S008W24	CHp
	VALDEZ A-7	61.07649 N	146.57003 W	C009S008W24	CHp
221-60-11300	VALDEZ A-7	61.07818 N	146.55111 W	C009S008W24	Ps,CHs
	VALDEZ A-7	61.07072 N	146.53757 W	C009S007W19	Ps,CHs
221-60-11303	VALDEZ A-7	61.08018 N	146.53552 W	C009S007W19	Ps,CHs
	VALDEZ A-7	61.07903 N	146.53242 W	C009S007W19	Ps,CHs
221-60-11310	VALDEZ A-7	61.07744 N	146.49332 W	C009S007W20	Ps,CHs
	VALDEZ A-7	61.06442 N	146.47638 W	C009S007W28	Ps,CHs

WATER BODY NUMBER / NAME	MAP SHEET	LAT.	LONG.	LEGAL	SPECIES
221-60-11320	VALDEZ A-7	61.08225 N	146.43750 W	C009S007W15	Ps,CHs
Salmon Creek	VALDEZ A-7	61.06978 N	146.44142 W	C009S007W22	Ps,CHs
221-60-11330	VALDEZ A-7	61.08494 N	146.43044 W	C009S007W14	Ps,CHs
Sawmill Creek	VALDEZ A-7	61.07406 N	146.39759 W	C009S007W24	Ps,CHs
221-60-11350	VALDEZ A-7	61.08762 N	146.35238 W	C009S006W18	Ps,CHs
Allison Creek	VALDEZ A-7	61.07358 N	146.35372 W	C009S006W19	Ps,CHs
221-60-11360	VALDEZ A-7	61.08761 N	146.29882 W	C009S006W16	COsr,Psr,CHs
Solomon Gulch	VALDEZ A-7	61.08258 N	146.30345 W	C009S006W16	COsr,Psr,CHs
221-60-11364	VALDEZ A-7	61.08695 N	146.26915 W	C009S006W15	Psr
	VALDEZ A-7	61.08617 N	146.27587 W	C009S006W15	Psr
221-60-11366	VALDEZ A-7	61.08727 N	146.26489 W	C009S006W15	COr,Ps
	VALDEZ A-7	61.08466 N	146.26459 W	C009S006W15	COr,Ps
221-60-11368	VALDEZ A-7	61.08765 N	146.25001 W	C009S006W14	COsr,Ps,CHs
Abercrombie Gulch	VALDEZ A-6	61.06328 N	146.24972 W	C009S006W26	Pp,CHp
221-60-11370	VALDEZ A-7	61.09811 N	146.26707 W	C009S006W10	Ss,Kp,COsr,Ps,CHs,DVr
Lowe River	VALDEZ A-5	61.10209 N	145.81009 W	C009S003W08	COsr
221-60-11370-2040	VALDEZ A-6	61.05307 N	146.02561 W	C009S005W25	COr
	VALDEZ A-6	61.04426 N	146.02824 W	C009S005W36	COr
221-60-11370-2145	VALDEZ A-6	61.07733 N	146.15771 W	C009S005W20	COsr,Ps,CHs
	VALDEZ A-6	61.07678 N	146.14934 W	C009S005W20	COsr,Ps,CHs
221-60-11370-2165	VALDEZ A-6	61.07370 N	146.14845 W	C009S005W20	Ssr,Ks,COsr,Ps,CHs
	VALDEZ A-6	61.06972 N	146.07572 W	C009S005W23	Ssr,COsr,Ps,CHs
221-60-11370-2165-3012	VALDEZ A-6	61.07228 N	146.10233 W	C009S005W22	Ks
	VALDEZ A-6	61.07181 N	146.09807 W	C009S005W22	Ks
221-60-11370-2219	VALDEZ A-6	61.06705 N	146.04144 W	C009S005W24	Ssr,COsr,Ps,CHs
	VALDEZ A-6	61.06306 N	146.02378 W	C009S005W25	Ssr,COsr,Ps,CHs
221-60-11370-2219-3015	VALDEZ A-6	61.06306 N	146.02378 W	C009S005W25	Ssr,COsr,Ps,CHs
	VALDEZ A-6	61.06290 N	145.99242 W	C009S004W30	Ssr,COsr,Ps,CHs
221-60-11370-2226	VALDEZ A-6	61.06218 N	146.12314 W	C009S005W28	Ps
	VALDEZ A-6	61.05604 N	146.11546 W	C009S005W28	Ps

WATER BODY NUMBER / NAME	MAP SHEET	LAT.	LONG.	LEGAL	SPECIES
221-60-11370-2230	VALDEZ A-6	61.06090 N	146.11629 W	C009S005W28	Sp,COsr,Ps,CHs
	VALDEZ A-6	61.04926 N	146.05525 W	C009S005W35	COsr,Ps,CHs
221-60-11370-2230-3008	VALDEZ A-6	61.05792 N	146.11385 W	C009S005W28	Ps
	VALDEZ A-6	61.05634 N	146.11397 W	C009S005W28	Ps
221-60-11370-2230-3020	VALDEZ A-6	61.05394 N	146.10067 W	C009S005W27	COr,Ps
	VALDEZ A-6	61.05124 N	146.09805 W	C009S005W34	COr,Ps
221-60-11370-2230-3020-4005	VALDEZ A-6	61.05295 N	146.09880 W	C009S005W27	COr,Ps
	VALDEZ A-6	61.05139 N	146.09482 W	C009S005W34	COr,Ps
221-60-11370-2230-3038	VALDEZ A-6	61.05053 N	146.06859 W	C009S005W35	Ss,Ps
	VALDEZ A-6	61.04882 N	146.05693 W	C009S005W35	Ps
221-60-11370-2235	VALDEZ A-6	61.06748 N	146.04902 W	C009S005W23	COp,Pp,CHp
	VALDEZ A-6	61.06919 N	146.04877 W	C009S005W24	COp,Pp,CHp
221-60-11370-2250	VALDEZ A-6	61.04613 N	145.95898 W	C009S004W33	COr,Ps,DVr
	VALDEZ A-6	61.03194 N	145.91543 W	C010S004W03	COr,DVr
221-60-11370-2254	VALDEZ A-6	61.05202 N	145.92967 W	C009S004W34	COr
	VALDEZ A-6	61.05154 N	145.92078 W	C009S004W34	COr
221-60-11370-2254-3258	VALDEZ A-6	61.05233 N	145.92333 W	C009S004W34	COr
	VALDEZ A-6	61.05392 N	145.91891 W	C009S004W27	COr
221-60-11370-2319	VALDEZ A-5	61.09726 N	145.85921 W	C009S004W12	COsr
	VALDEZ A-5	61.10302 N	145.85089 W	C009S004W12	COsr
221-60-11370-2319-0002	VALDEZ A-5	61.10062 N	145.85506 W	C009S004W12	COsr
221-60-11370-2321	VALDEZ A-5	61.09874 N	145.85580 W	C009S004W12	COsr
	VALDEZ A-5	61.10249 N	145.84397 W	C009S004W12	COsr
221-60-11380	VALDEZ A-7	61.10053 N	146.25798 W	C009S006W10	Ssr,Kp,COsr,Ps,CHs,DVp
Robe River	VALDEZ A-6	61.08866 N	146.17394 W	C009S005W18	Ssr,COsr,DVp
221-60-11380-0010	VALDEZ A-6	61.08703 N	146.13366 W	C009S005W16	Ssr,COsr,DVp
Robe Lake					
221-60-11380-2010	VALDEZ A-6	61.08505 N	146.17218 W	C009S005W18	Ps
	VALDEZ A-6	61.08040 N	146.17151 W	C009S005W19	Ps

WATER BODY NUMBER / NAME	MAP SHEET	LAT.	LONG.	LEGAL	SPECIES
221-60-11380-2055	VALDEZ A-6	61.09447 N	146.20795 W	C009S006W13	Ps
	VALDEZ A-6	61.09877 N	146.20401 W	C009S006W12	Ps
221-60-11380-2095	VALDEZ A-6	61.08935 N	146.15630 W	C009S005W17	Ssr,COsr,DVsr
Corbin Creek	VALDEZ A-6	61.11357 N	146.19090 W	C009S005W06	Ss,COs
221-60-11380-2095-3015	VALDEZ A-6	61.10896 N	146.19262 W	C009S005W07	Ssr,COsr,DVsr
	VALDEZ A-6	61.10985 N	146.19796 W	C009S006W12	Ssr,COsr,DVsr
221-60-11380-2105	VALDEZ A-6	61.09309 N	146.12991 W	C009S005W16	Ssr,COsr
	VALDEZ A-6	61.10282 N	146.17665 W	C009S005W07	Ssr,COsr
221-60-11380-2107	VALDEZ A-6	61.09510 N	146.12788 W	C009S005W16	Ssr,COsr,DVsr
	VALDEZ A-6	61.09674 N	146.12574 W	C009S005W09	Ssr,COsr,DVsr
221-60-11390	VALDEZ A-7	61.11580 N	146.27288 W	C009S006W03	Ps,CHs
	VALDEZ A-7	61.12130 N	146.26360 W	C009S006W03	Ps,CHs
221-60-11410	VALDEZ A-7	61.12187 N	146.28116 W	C009S006W03	COsr,Psr,CHs
	VALDEZ A-7	61.12921 N	146.25591 W	C008S006W35	COsr,Psr,CHs
221-60-11420	VALDEZ A-7	61.12428 N	146.28553 W	C009S006W03	Ps,CHs
	VALDEZ A-6	61.13831 N	146.22120 W	C008S006W36	Ps,CHs
221-60-11425	VALDEZ A-7	61.12880 N	146.29976 W	C008S006W33	Ss,COs,Ps,CHs
Siwash Creek	VALDEZ A-7	61.13998 N	146.25001 W	C008S006W26	Ss,COs,Ps,CHs
221-60-11440	VALDEZ A-7	61.13289 N	146.29725 W	C008S006W33	Ps,CHs
	VALDEZ A-7	61.13657 N	146.27514 W	C008S006W34	Ps,CHs
221-60-11450	VALDEZ A-7	61.13735 N	146.31851 W	C008S006W33	Psr,CHsr
Crooked Creek	VALDEZ A-7	61.14139 N	146.32986 W	C008S006W29	Psr,CHsr
221-60-11460	VALDEZ A-7	61.12879 N	146.33549 W	C008S006W32	Pp
	VALDEZ A-7	61.12940 N	146.34506 W	C008S006W32	Pp
221-60-11470	VALDEZ A-7	61.12730 N	146.40159 W	C008S007W36	Ss,COp,Ps,CHs
Mineral Creek	VALDEZ A-7	61.16738 N	146.35286 W	C008S006W20	Ss,COs,Ps,CHs
221-60-11470-2006	VALDEZ A-7	61.13053 N	146.39361 W	C008S007W36	COsr,Ps,CHs
	VALDEZ A-7	61.13003 N	146.37267 W	C008S006W31	COsr,Ps,CHs
221-60-11470-2015	VALDEZ A-7	61.14766 N	146.35554 W	C008S006W30	Ssr,COsr,Ps,CHs
	VALDEZ A-7	61.15984 N	146.35900 W	C008S006W19	Ssr,COsr,Ps,CHs

WATER BODY NUMBER / NAME	MAP SHEET	LAT.	LONG.	LEGAL	SPECIES
221-60-11475	VALDEZ A-7	61.13021 N	146.40323 W	C008S007W36	Ps,CHs
	VALDEZ A-7	61.13792 N	146.38653 W	C008S007W36	Ps,CHs
221-60-11480	VALDEZ A-7	61.13177 N	146.40640 W	C008S007W36	Ps,CHs
	VALDEZ A-7	61.13883 N	146.38780 W	C008S007W36	Ps,CHs
221-60-11482	VALDEZ A-7	61.13527 N	146.41285 W	C008S007W36	Ps,CHs
	VALDEZ A-7	61.13962 N	146.40356 W	C008S007W25	Ps,CHs
221-60-11490	VALDEZ A-7	61.13250 N	146.47013 W	C008S007W34	CHs
Gold Creek	VALDEZ A-7	61.13471 N	146.47442 W	C008S007W34	CHs
221-60-11500	VALDEZ A-7	61.12522 N	146.49429 W	C008S007W33	Ps
	VALDEZ A-7	61.12778 N	146.51722 W	C008S007W32	Ps
221-60-11520	VALDEZ A-7	61.14413 N	146.59054 W	C008S008W25	Ps
Uno Creek	VALDEZ A-7	61.15230 N	146.56151 W	C008S007W30	Ps
221-60-11530	VALDEZ A-7	61.13488 N	146.59512 W	C008S008W35	Ps
McAllister Creek	VALDEZ A-7	61.13520 N	146.60678 W	C008S008W35	Ps
222-10-12010	SEWARD D-1	60.95088 N	147.01823 W	C011S010W04	Ps
	SEWARD D-1	60.95056 N	147.00917 W	C011S010W04	Ps
222-10-12020	CORDOVA D-8	60.96921 N	146.97176 W	C010S010W27	Ps
	CORDOVA D-8	60.97056 N	146.96429 W	C010S010W26	Ps
222-10-12030	CORDOVA D-8	60.99412 N	146.96985 W	C010S010W22	Ps
	CORDOVA D-8	60.99511 N	146.95244 W	C010S010W14	Ps
222-10-12040	VALDEZ A-8	61.00704 N	146.99593 W	C010S010W16	Sp,Kp,COp,CHp
	VALDEZ A-8	61.05258 N	146.92427 W	C009S010W25	Ss,Kp,COr,CHs
222-10-12040-0010	VALDEZ A-8	61.03000 N	146.95028 W	C010S010W02	Kp
222-10-12040-2022	VALDEZ A-8	61.02589 N	146.91547 W	C010S010W01	Ss,COr,CHs
	VALDEZ A-8	61.02199 N	146.90654 W	C010S010W12	Ss,COr,CHs
222-10-12070	SEWARD D-1	60.99077 N	147.16317 W	C010S011W22	Pp
	SEWARD D-1	60.99472 N	147.15917 W	C010S011W15	Pp
222-10-12080	SEWARD D-1	60.98828 N	147.16888 W	C010S011W22	Pp
	SEWARD D-1	60.99168 N	147.17087 W	C010S011W22	Pp

WATER BODY NUMBER / NAME	MAP SHEET	LAT.	LONG.	LEGAL	SPECIES
222-10-12090	SEWARD D-1	60.94972 N	147.17918 W	C011S011W04	Pp
	SEWARD D-1	60.95329 N	147.16799 W	C010S011W34	Pp
222-10-12100	SEWARD D-1	60.94833 N	147.19161 W	C011S011W04	Pp,CHp
	SEWARD D-1	60.95856 N	147.19417 W	C010S011W33	Pp,CHp
222-10-12110	SEWARD D-1	60.95091 N	147.21232 W	C011S011W05	Ps,CHp
	SEWARD D-1	60.95056 N	147.20167 W	C011S011W05	Ps,CHp
222-10-12130	SEWARD D-1	60.99928 N	147.20730 W	C010S011W17	Ps,CHs
	ANCHORAGE A-1	61.00203 N	147.20050 W	C010S011W16	Ps,CHs
222-10-12140	ANCHORAGE A-1	61.01306 N	147.22562 W	C010S011W08	Ps,CHs
	ANCHORAGE A-1	61.03988 N	147.22750 W	C009S011W32	Ps,CHs
222-10-12150	SEWARD D-1	60.98674 N	147.23973 W	S010N012E01	Pp,CHp
	SEWARD D-1	60.99389 N	147.24972 W	S011N012E36	Pp,CHp
222-10-12157	ANCHORAGE A-1	61.00651 N	147.26845 W	S011N012E35	Ps,CHs,DVsr
	ANCHORAGE A-1	61.02496 N	147.27242 W	S011N012E23	Ps,CHs,DVsr
222-10-12157-2019	ANCHORAGE A-1	61.02201 N	147.27223 W	S011N012E26	Ps,CHs,DVsr
	ANCHORAGE A-1	61.02309 N	147.27711 W	S011N012E23	Ps,CHs,DVsr
222-10-12170	SEWARD D-1	60.99721 N	147.28081 W	S011N012E35	Ps,CHs,DVsr
	ANCHORAGE A-1	61.00677 N	147.29463 W	S011N012E34	Ps,CHs,DVsr
222-10-12180	SEWARD D-1	60.96772 N	147.27962 W	S010N012E11	Sp,COr,Pp,DVp,CTr
	SEWARD D-1	60.97147 N	147.30567 W	S010N012E10	CTr
222-10-12180	SEWARD D-1	60.96772 N	147.27962 W	S010N012E11	Sp,COr,Pp,DVp,CTr
	SEWARD D-1	60.97434 N	147.30974 W	S010N012E10	Sp,COr,Pp,DVp
222-10-12180-0010 Billys Hole	SEWARD D-1	60.97111 N	147.29861 W	S010N012E10	Sp,COp,Pp
222-10-12180-2005	SEWARD D-1	60.96867 N	147.29722 W	S010N012E10	COr,DVr,CTr
	SEWARD D-1	60.96592 N	147.30541 W	S010N012E10	COr,DVr,CTr
222-10-12180-2010	SEWARD D-1	60.97325 N	147.30316 W	S010N012E10	COr,DVr
	SEWARD D-1	60.97461 N	147.30482 W	S010N012E10	COr,DVr
222-10-12190	SEWARD D-1	60.96142 N	147.27996 W	S010N012E14	Pp
	SEWARD D-1	60.96197 N	147.28302 W	S010N012E14	Pp

WATER BODY NUMBER / NAME	MAP SHEET	LAT.	LONG.	LEGAL	SPECIES
222-10-12197	SEWARD D-1	60.93120 N	147.26591 W	S010N012E26	Pp
	SEWARD D-1	60.94084 N	147.26528 W	S010N012E23	Pp
222-10-12200	SEWARD D-1	60.92617 N	147.29425 W	S010N012E27	Pp
	SEWARD D-1	60.93357 N	147.29413 W	S010N012E27	Pp
222-10-12210	SEWARD D-1	60.93309 N	147.32521 W	S010N012E28	Pp,CHp
	SEWARD D-1	60.93775 N	147.31952 W	S010N012E21	Pp,CHp
222-10-12220	SEWARD D-1	60.93234 N	147.32843 W	S010N012E28	Pp
	SEWARD D-1	60.93413 N	147.34210 W	S010N012E28	Pp
222-10-12230	SEWARD D-1	60.90605 N	147.32874 W	S009N012E04	Ps
	SEWARD D-1	60.90998 N	147.33569 W	S010N012E33	Ps
222-10-12235	SEWARD D-1	60.90265 N	147.32765 W	S009N012E04	Pp
	SEWARD D-1	60.90277 N	147.33278 W	S009N012E04	Pp
222-10-12990	SEWARD D-1	60.88429 N	147.26915 W	S009N012E11	Ps
	SEWARD D-1	60.88000 N	147.27305 W	S009N012E11	Ps
222-20-12242	SEWARD D-2	60.90028 N	147.37945 W	S009N012E06	Pp
	SEWARD D-1	60.90472 N	147.37000 W	S009N012E05	Pp
222-20-12250	SEWARD D-2	60.90865 N	147.39267 W	S010N012E31	Pp
	SEWARD D-2	60.91159 N	147.38932 W	S010N012E31	Pp
222-20-12270	SEWARD D-2	60.93232 N	147.38615 W	S010N012E30	Pp,CHp
	SEWARD D-1	60.94165 N	147.36542 W	S010N012E20	Pp,CHp
222-20-12280	SEWARD D-2	60.96322 N	147.38662 W	S010N012E18	Pp
	SEWARD D-2	60.96363 N	147.38538 W	S010N012E18	Pp
222-20-12290	SEWARD D-1	60.97669 N	147.37262 W	S010N012E08	Pp,CHp
	SEWARD D-1	60.97889 N	147.35889 W	S010N012E08	Pp,CHp
222-20-12294	SEWARD D-2	60.97814 N	147.38071 W	S010N012E07	Pp,CHp
	SEWARD D-2	60.98528 N	147.37500 W	S010N012E05	Pp,CHp
222-20-12300	SEWARD D-2	60.97713 N	147.39697 W	S010N012E07	Ps
	SEWARD D-2	60.97916 N	147.39528 W	S010N012E06	Ps
222-20-12310	SEWARD D-2	60.95927 N	147.43238 W	S010N011E13	Ps
	SEWARD D-2	60.95891 N	147.43323 W	S010N011E13	Ps

WATER BODY NUMBER / NAME	MAP SHEET	LAT.	LONG.	LEGAL	SPECIES
222-20-12310-0010	SEWARD D-2	60.95694 N	147.43694 W	S010N011E14	Pp
222-20-12320	ANCHORAGE A-2	61.00186 N	147.40958 W	S011N011E36	Ps
	SEWARD D-2	61.00000 N	147.40781 W	S011N011E36	Ps
222-20-12330	ANCHORAGE A-2	61.00429 N	147.40342 W	S011N012E31	Pp
	ANCHORAGE A-2	61.00073 N	147.37500 W	S011N012E32	Pp
222-20-12335	ANCHORAGE A-2	61.00564 N	147.40203 W	S011N012E31	Ps,CHs
	ANCHORAGE A-2	61.01157 N	147.38607 W	S011N012E30	Ps,CHs
222-20-12338	ANCHORAGE A-2	61.01416 N	147.40359 W	S011N012E30	Ps,CHs
	ANCHORAGE A-2	61.01713 N	147.38726 W	S011N012E30	Ps,CHs
222-20-12338-2005	ANCHORAGE A-2	61.01478 N	147.39953 W	S011N012E30	Ps,CHs
	ANCHORAGE A-2	61.01935 N	147.39371 W	S011N012E30	Ps,CHs
222-20-12340	ANCHORAGE A-2	61.02211 N	147.41736 W	S011N011E25	Ps,CHs
	ANCHORAGE A-1	61.03611 N	147.37500 W	S011N012E20	Ps,CHs
222-20-12350	ANCHORAGE A-2	61.00730 N	147.47769 W	S011N011E34	Pp
	ANCHORAGE A-2	61.00778 N	147.47068 W	S011N011E34	Pp
222-20-12360	ANCHORAGE A-2	61.01512 N	147.48254 W	S011N011E27	Ps
	ANCHORAGE A-2	61.01842 N	147.47630 W	S011N011E27	Ps
222-20-12370	ANCHORAGE A-2	61.00002 N	147.48650 W	S011N011E34	Pp
	SEWARD D-2	60.99361 N	147.49694 W	S011N011E33	Pp
222-20-12638	SEWARD D-2	60.95984 N	147.67271 W	S010N010E16	Pp
	SEWARD D-2	60.96191 N	147.66924 W	S010N010E15	Pp
222-20-12640	SEWARD D-2	60.95820 N	147.68602 W	S010N010E16	Pp,CHp
	SEWARD D-2	60.96531 N	147.72586 W	S010N010E08	Pp,CHp
222-20-12640-2020	SEWARD D-2	60.96263 N	147.70806 W	S010N010E17	Pp
	SEWARD D-2	60.96639 N	147.70833 W	S010N010E08	Pp
222-20-12642	SEWARD D-2	60.95518 N	147.68685 W	S010N010E16	Pp
	SEWARD D-2	60.95530 N	147.69084 W	S010N010E16	Pp
222-20-12643	SEWARD D-2	60.95322 N	147.68480 W	S010N010E16	Pp
	SEWARD D-2	60.95384 N	147.69008 W	S010N010E16	Pp

WATER BODY NUMBER / NAME	MAP SHEET	LAT.	LONG.	LEGAL	SPECIES
222-20-12644	SEWARD D-2	60.95177 N	147.68455 W	S010N010E16	Pp
	SEWARD D-2	60.95207 N	147.69040 W	S010N010E16	Pp
222-20-12647	SEWARD D-2	60.94871 N	147.65100 W	S010N010E22	Pp
	SEWARD D-2	60.94697 N	147.65363 W	S010N010E22	Pp
222-20-12650	SEWARD D-2	60.94976 N	147.61220 W	S010N010E24	Pp,CHp
	SEWARD D-2	60.94145 N	147.61655 W	S010N010E23	Pp,CHp
222-20-12654	SEWARD D-2	60.91984 N	147.61390 W	S010N010E35	Pp
	SEWARD D-2	60.92195 N	147.61861 W	S010N010E26	Pp
222-20-12660	SEWARD D-2	60.87411 N	147.61146 W	S009N010E13	Pp
	SEWARD D-2	60.87802 N	147.61740 W	S009N010E11	Pp
222-20-12670	SEWARD D-2	60.86834 N	147.61365 W	S009N010E14	Ps
	SEWARD D-2	60.86916 N	147.62250 W	S009N010E14	Ps
222-20-12690	SEWARD D-2	60.85106 N	147.62039 W	S009N010E23	Pp
	SEWARD D-2	60.85456 N	147.62211 W	S009N010E23	Pp
222-30-12700	SEWARD D-2	60.84666 N	147.64213 W	S009N010E27	Ps
	SEWARD D-2	60.84939 N	147.64433 W	S009N010E22	Ps
222-30-12710	SEWARD D-2	60.86082 N	147.65693 W	S009N010E22	Ps
	SEWARD D-2	60.85972 N	147.65028 W	S009N010E22	Ps
222-30-12715	SEWARD D-2	60.87852 N	147.65740 W	S009N010E10	Pp
	SEWARD D-2	60.88008 N	147.65129 W	S009N010E10	Pp
222-30-12730	SEWARD D-2	60.90204 N	147.65058 W	S009N010E03	Pp,CHp
	SEWARD D-2	60.90468 N	147.65625 W	S009N010E03	Pp,CHp
222-30-12740	SEWARD D-2	60.89400 N	147.66671 W	S009N010E03	Ps
	SEWARD D-2	60.89944 N	147.66833 W	S009N010E03	Ps
222-30-12750	SEWARD D-2	60.89274 N	147.69371 W	S009N010E04	Ps
	SEWARD D-2	60.89590 N	147.68836 W	S009N010E04	Ps
222-30-12760	SEWARD D-2	60.90496 N	147.70895 W	S009N010E05	Pp,CHp
	SEWARD D-2	60.90655 N	147.68934 W	S009N010E04	Pp,CHp
222-30-12770	SEWARD D-2	60.92138 N	147.72111 W	S010N010E29	Pp,CHp
	SEWARD D-2	60.92500 N	147.70222 W	S010N010E29	Pp,CHp

WATER BODY NUMBER / NAME	MAP SHEET	LAT.	LONG.	LEGAL	SPECIES
222-30-12780	SEWARD D-2	60.92684 N	147.71871 W	S010N010E29	Pp,CHp
	SEWARD D-2	60.92641 N	147.69500 W	S010N010E28	Pp,CHp
222-30-12790	SEWARD D-2	60.94000 N	147.69333 W	S010N010E21	Pp,CHp
	SEWARD D-2	60.93986 N	147.68229 W	S010N010E21	Pp,CHp
222-30-12790-2008	SEWARD D-2	60.93996 N	147.68433 W	S010N010E21	Pp,CHp
	SEWARD D-2	60.93800 N	147.68443 W	S010N010E21	Pp,CHp
222-30-12800	SEWARD D-2	60.94251 N	147.73024 W	S010N010E20	Pp,CHp
	SEWARD D-2	60.95139 N	147.72583 W	S010N010E17	Pp,CHp
222-30-12810	SEWARD D-2	60.93761 N	147.74841 W	S010N010E19	Pp,CHp
	SEWARD D-3	60.94497 N	147.77414 W	S010N009E24	Pp,CHp
222-30-12825	SEWARD D-3	60.93511 N	147.75425 W	S010N010E30	Pp,CHp
	SEWARD D-3	60.93844 N	147.76529 W	S010N009E24	Pp,CHp
222-30-12830	SEWARD D-3	60.93103 N	147.75285 W	S010N010E30	Pp
	SEWARD D-3	60.93224 N	147.75693 W	S010N010E30	Pp
222-30-12840	SEWARD D-3	60.91998 N	147.80155 W	S010N009E35	Pp
	SEWARD D-3	60.92199 N	147.80267 W	S010N009E26	Pp
222-30-12860	SEWARD D-3	60.91238 N	147.80686 W	S010N009E35	Pp
	SEWARD D-3	60.90812 N	147.81081 W	S010N009E35	Pp
222-30-12870	SEWARD D-3	60.91040 N	147.79093 W	S010N009E35	Pp
	SEWARD D-3	60.90668 N	147.79074 W	S009N009E02	Pp
222-30-12880	SEWARD D-3	60.87902 N	147.81849 W	S009N009E11	Pp
	SEWARD D-3	60.88086 N	147.81815 W	S009N009E11	Pp
222-30-12890	SEWARD D-3	60.87732 N	147.83120 W	S009N009E15	Pp
	SEWARD D-3	60.87945 N	147.84829 W	S009N009E10	Pp
222-30-12900	SEWARD D-3	60.87502 N	147.82645 W	S009N009E15	Ps
	SEWARD D-3	60.87250 N	147.82720 W	S009N009E15	Ps
222-30-12910	SEWARD D-3	60.87074 N	147.81411 W	S009N009E14	Pp
	SEWARD D-3	60.87082 N	147.81755 W	S009N009E14	Pp
222-30-12920	SEWARD D-3	60.84137 N	147.79835 W	S009N009E26	COsr,Ps
	SEWARD D-3	60.84197 N	147.78926 W	S009N009E25	Ps

WATER BODY NUMBER / NAME	MAP SHEET	LAT.	LONG.	LEGAL	SPECIES
222-30-12923	SEWARD D-3	60.84697 N	147.79808 W	S009N009E26	Kp,COr
	SEWARD D-3	60.84859 N	147.79403 W	S009N009E26	Kp,COr
222-30-12930	SEWARD C-3	60.70051 N	147.95684 W	S007N008E13	Pp
	SEWARD C-3	60.69740 N	147.95762 W	S007N008E13	Pp
222-30-12932	SEWARD C-3	60.70098 N	147.94864 W	S007N009E18	Ps
	SEWARD C-3	60.69833 N	147.95028 W	S007N009E18	Ps
222-30-12933	SEWARD C-3	60.70139 N	147.94686 W	S007N009E18	Ps
	SEWARD C-3	60.69972 N	147.94278 W	S007N009E18	Ps
222-30-12940	SEWARD C-3	60.70880 N	147.91959 W	S007N009E08	Ps
	SEWARD C-3	60.70528 N	147.91528 W	S007N009E08	Ps
222-30-12950	SEWARD C-3	60.69018 N	147.90638 W	S007N009E20	Pp
	SEWARD C-3	60.68721 N	147.90724 W	S007N009E20	Pp
222-30-12955	SEWARD C-3	60.69717 N	147.90723 W	S007N009E17	Pp
	SEWARD C-3	60.69778 N	147.90167 W	S007N009E17	Pp
222-30-12960	SEWARD C-3	60.69984 N	147.91599 W	S007N009E17	Pp
	SEWARD C-3	60.70195 N	147.91722 W	S007N009E17	Pp
222-30-12965	SEWARD C-3	60.69649 N	147.91742 W	S007N009E17	Pp
	SEWARD C-3	60.69802 N	147.92208 W	S007N009E17	Pp
222-40-12950	SEWARD C-2	60.63501 N	147.45619 W	S006N011E02	Ps
	SEWARD C-2	60.63306 N	147.45639 W	S006N011E02	Ps
222-40-12960	SEWARD C-2	60.65474 N	147.43163 W	S007N011E36	Pp
	SEWARD C-2	60.65278 N	147.42361 W	S007N012E31	Pp
222-40-12970	SEWARD C-2	60.69019 N	147.38278 W	S007N012E20	Pp
	SEWARD C-2	60.68833 N	147.37917 W	S007N012E20	Pp
222-50-12400	SEWARD D-2	60.99039 N	147.52892 W	S010N011E05	Ps
	SEWARD D-2	60.98583 N	147.52861 W	S010N011E05	Ps
222-50-12410	ANCHORAGE A-2	61.01599 N	147.51548 W	S011N011E28	Ps,CHp
	ANCHORAGE A-2	61.01855 N	147.50708 W	S011N011E28	Ps,CHp
222-50-12420	ANCHORAGE A-2	61.04724 N	147.51775 W	S011N011E16	Ssr,COp,Ps,DVp,CTp
	ANCHORAGE A-2	61.05314 N	147.48617 W	S011N011E10	Ssr,COp,Ps,DVp,CTp

WATER BODY NUMBER / NAME	MAP SHEET	LAT.	LONG.	LEGAL	SPECIES
222-50-12420-0010	ANCHORAGE A-2	61.05000 N	147.49750 W	S011N011E16	Ssr,COp,Pp,DVp,CTp
222-50-12440	ANCHORAGE A-2	61.06861 N	147.48083 W	S011N011E03	Sp,Ps,CHp
Miners River	ANCHORAGE A-2	61.09388 N	147.40839 W	S012N011E36	Ps,CHs
222-50-12440-0010	ANCHORAGE A-2	61.08278 N	147.43944 W	S012N011E35	Ssr,Pp,CHp
Miners Lake					
222-50-12450	ANCHORAGE A-2	61.08624 N	147.50853 W	S012N011E33	Ps
	ANCHORAGE A-2	61.08670 N	147.49288 W	S012N011E34	Ps
222-50-12460	ANCHORAGE A-2	61.10246 N	147.51976 W	S012N011E28	Ps
	ANCHORAGE A-2	61.10423 N	147.50730 W	S012N011E28	Ps
222-50-12470	ANCHORAGE A-2	61.11129 N	147.51727 W	S012N011E21	Ps
	ANCHORAGE A-2	61.11759 N	147.48820 W	S012N011E22	Ps
222-50-12480	ANCHORAGE A-2	61.12711 N	147.53249 W	S012N011E17	Ps
	ANCHORAGE A-2	61.13114 N	147.51831 W	S012N011E16	Ps
222-50-12490	ANCHORAGE A-2	61.15402 N	147.52547 W	S012N011E05	Ps
Ranney Creek	ANCHORAGE A-2	61.15632 N	147.53286 W	S012N011E05	Ps
222-50-12490-2010	ANCHORAGE A-2	61.15571 N	147.52792 W	S012N011E05	Ps
	ANCHORAGE A-2	61.16066 N	147.52806 W	S012N011E05	Ps
222-50-12500	ANCHORAGE A-2	61.13827 N	147.56265 W	S012N011E07	Ps
	ANCHORAGE A-2	61.14431 N	147.58421 W	S012N010E12	Ps
222-50-12510	ANCHORAGE A-2	61.12988 N	147.56856 W	S012N011E18	Ps
	ANCHORAGE A-2	61.12752 N	147.58064 W	S012N011E18	Ps
222-50-12520	ANCHORAGE A-2	61.10806 N	147.55721 W	S012N011E30	Ps
	ANCHORAGE A-2	61.11306 N	147.56609 W	S012N011E19	Ps
222-50-12530	ANCHORAGE A-2	61.10364 N	147.55472 W	S012N011E30	Ps
	ANCHORAGE A-2	61.09924 N	147.55788 W	S012N011E30	Ps
222-50-12540	ANCHORAGE A-2	61.08602 N	147.55349 W	S012N011E32	Ps
	ANCHORAGE A-2	61.08866 N	147.56616 W	S012N011E31	Ps
222-50-12550	ANCHORAGE A-2	61.06371 N	147.56661 W	S011N011E07	Ps
	ANCHORAGE A-2	61.06291 N	147.57887 W	S011N011E07	Ps

WATER BODY NUMBER / NAME	MAP SHEET	LAT.	LONG.	LEGAL	SPECIES
222-50-12565	ANCHORAGE A-2	61.02544 N	147.65436 W	S011N010E22	Pp,CHp
	ANCHORAGE A-2	61.03126 N	147.65040 W	S011N010E22	Pp,CHp
222-50-12570	ANCHORAGE A-2	61.02424 N	147.65889 W	S011N010E22	Ps,CHs
	ANCHORAGE A-2	61.03666 N	147.67976 W	S011N010E21	Ps,CHs
222-50-12580	ANCHORAGE A-2	61.01219 N	147.67492 W	S011N010E28	Ps,CHs
	SEWARD D-2	60.99241 N	147.71104 W	S010N010E05	Pp,CHp
222-50-12590	ANCHORAGE A-2	61.00318 N	147.66715 W	S011N010E34	Ps,CHs
	SEWARD D-2	60.99722 N	147.66306 W	S011N010E34	Ps,CHs
222-50-12620	SEWARD D-2	60.97616 N	147.61284 W	S010N010E11	Pp
	SEWARD D-2	60.97832 N	147.61673 W	S010N010E11	Pp
223-20-13000	SEWARD D-3	60.86574 N	147.90500 W	S009N009E17	Ss,COp,Pp,DVr,CTr
	SEWARD D-3	60.86149 N	147.88534 W	S009N009E20	Ss,COp,Pp,DVr,CTr
223-20-13000-0004 Reed Lake	SEWARD D-3	60.86683 N	147.89613 W	S009N009E17	Ss,COp,Pp
223-20-13010	SEWARD D-3	60.89055 N	147.91717 W	S009N009E07	Pp
	SEWARD D-3	60.89500 N	147.90889 W	S009N009E06	Pp
223-20-13020	SEWARD D-3	60.90334 N	147.93015 W	S009N009E06	Ps
	SEWARD D-3	60.90265 N	147.92549 W	S009N009E06	Ps
223-20-13030	SEWARD D-3	60.90707 N	147.93012 W	S010N009E31	Ps,CHp
	SEWARD D-3	60.90925 N	147.92286 W	S010N009E31	Ps,CHp
223-20-13040	SEWARD D-3	60.90594 N	147.93717 W	S009N009E06	Ps,CHp
	SEWARD D-3	60.91086 N	147.93862 W	S010N008E36	Ps,CHp
223-20-13045	SEWARD D-3	60.90472 N	147.94314 W	S009N008E01	Ps,CHp
	SEWARD D-3	60.90642 N	147.94595 W	S009N008E01	Ps,CHp
223-20-13050	SEWARD D-3	60.91441 N	147.97929 W	S010N008E35	Pp
	SEWARD D-3	60.92178 N	147.97855 W	S010N008E26	Pp
223-20-13060	SEWARD D-3	60.92527 N	148.01935 W	S010N008E27	Pp
	SEWARD D-3	60.92831 N	148.00818 W	S010N008E27	Pp
223-20-13070	SEWARD D-3	60.92976 N	148.02352 W	S010N008E27	Pp
	SEWARD D-3	60.93191 N	148.01633 W	S010N008E27	Pp

WATER BODY NUMBER / NAME	MAP SHEET	LAT.	LONG.	LEGAL	SPECIES
223-20-13080	SEWARD D-3	60.93624 N	148.04353 W	S010N008E21	Ps
	SEWARD D-3	60.94111 N	148.04000 W	S010N008E21	Ps
223-20-13330	SEWARD D-3	60.87108 N	148.09802 W	S009N008E18	Pp
	SEWARD D-3	60.86833 N	148.09611 W	S009N008E18	Pp
223-20-13420	SEWARD D-3	60.86500 N	147.98434 W	S009N008E14	Pp
	SEWARD D-3	60.86138 N	147.98389 W	S009N008E23	Pp
223-20-13430	SEWARD D-3	60.86800 N	147.98581 W	S009N008E14	Pp
	SEWARD D-3	60.87050 N	147.98873 W	S009N008E14	Pp
223-20-13440	SEWARD D-3	60.86725 N	147.97833 W	S009N008E14	Pp
	SEWARD D-3	60.87056 N	147.98222 W	S009N008E14	Pp
223-20-13450	SEWARD D-3	60.87335 N	147.93938 W	S009N008E13	Pp
	SEWARD D-3	60.87494 N	147.94435 W	S009N008E13	Pp
223-30-13090	SEWARD D-3	60.96154 N	148.01676 W	S010N008E15	Pp
	SEWARD D-3	60.95865 N	148.01208 W	S010N008E15	Pp
223-30-13100	SEWARD D-3	60.96578 N	147.99823 W	S010N008E10	Pp,CHp
	SEWARD D-3	60.96170 N	147.99012 W	S010N008E14	Pp,CHp
223-30-13110	SEWARD D-3	60.96755 N	147.99367 W	S010N008E11	Ps
	SEWARD D-3	60.96663 N	147.97971 W	S010N008E11	Ps
223-30-13120	SEWARD D-3	60.97192 N	147.98549 W	S010N008E11	Ps
	SEWARD D-3	60.97417 N	147.97222 W	S010N008E11	Ps
223-30-13130	SEWARD D-3	60.97516 N	147.98615 W	S010N008E11	Ps
	SEWARD D-3	60.97805 N	147.97750 W	S010N008E11	Ps
223-30-13140	SEWARD D-3	60.99632 N	147.96220 W	S011N008E36	Pp,CHp
Avery River	SEWARD D-3	60.99283 N	147.96303 W	S010N008E01	Pp,CHp
223-30-13160	ANCHORAGE A-3	61.01745 N	147.94291 W	S011N008E25	Ps
	ANCHORAGE A-3	61.02333 N	147.92695 W	S011N009E19	Ps
223-30-13170	ANCHORAGE A-3	61.03357 N	147.93362 W	S011N009E19	Ps
	ANCHORAGE A-3	61.03255 N	147.92777 W	S011N009E19	Ps
223-30-13180	ANCHORAGE A-3	61.03956 N	147.93983 W	S011N008E13	Ps
	ANCHORAGE A-3	61.01879 N	147.91236 W	S011N009E30	Ps

WATER BODY NUMBER / NAME	MAP SHEET	LAT.	LONG.	LEGAL	SPECIES
223-30-13190	ANCHORAGE A-3	61.05109 N	147.92633 W	S011N009E18	Ps
	ANCHORAGE A-3	61.04000 N	147.89583 W	S011N009E17	Ps
223-30-13200	ANCHORAGE A-3	61.06005 N	147.90744 W	S011N009E08	Ps
	ANCHORAGE A-3	61.05056 N	147.90093 W	S011N009E17	Ps
223-30-13210	ANCHORAGE A-3	61.06169 N	147.90921 W	S011N009E07	Ps
	ANCHORAGE A-3	61.05500 N	147.88556 W	S011N009E08	Ps
223-30-13220	ANCHORAGE A-3	61.07312 N	147.90886 W	S011N009E05	Sr,Ks,COr,Ps,CHs
Coghill River	ANCHORAGE A-2	61.13780 N	147.71765 W	S012N010E17	Ssr,COsr
223-30-13220-0010	ANCHORAGE A-3	61.09556 N	147.81528 W	S012N009E26	Sr,COr,Pp,CHs
Coghill Lake					
223-30-13220-2014	ANCHORAGE A-3	61.06254 N	147.84738 W	S011N009E10	Ssr,Ps
	ANCHORAGE A-3	61.05889 N	147.84889 W	S011N009E10	Ssr,Ps
223-30-13220-2026	ANCHORAGE A-3	61.07488 N	147.81933 W	S011N009E02	Ss,Ps
	ANCHORAGE A-3	61.07111 N	147.81611 W	S011N009E02	Ss,Ps
223-30-13220-2032	ANCHORAGE A-3	61.07677 N	147.81273 W	S011N009E02	Ss,Ps
	ANCHORAGE A-3	61.07527 N	147.80750 W	S011N009E02	Ss,Ps
223-30-13220-2034	ANCHORAGE A-3	61.07783 N	147.81013 W	S011N009E02	Ss,Ps
	ANCHORAGE A-3	61.07611 N	147.80806 W	S011N009E02	Ss,Ps
223-30-13220-2038	ANCHORAGE A-3	61.08353 N	147.80364 W	S012N009E35	Ss,Ps
	ANCHORAGE A-3	61.08139 N	147.80194 W	S012N009E35	Ss,Ps
223-30-13220-2048	ANCHORAGE A-3	61.10159 N	147.78551 W	S012N009E25	Ssr,COsr,Ps,CHs
	ANCHORAGE A-2	61.09485 N	147.72996 W	S012N010E29	Ssr,COsr,Ps,CHs
223-30-13220-2049	ANCHORAGE A-3	61.10707 N	147.82523 W	S012N009E27	Ss,Ps
	ANCHORAGE A-3	61.10806 N	147.83055 W	S012N009E27	Ss,Ps
223-30-13220-2055	ANCHORAGE A-3	61.12297 N	147.78514 W	S012N009E24	Ssr,COsr
	ANCHORAGE A-3	61.13315 N	147.75429 W	S012N010E18	Ssr,COsr
223-30-13225	ANCHORAGE A-3	61.07044 N	147.90641 W	S011N009E05	COp,Pp
	ANCHORAGE A-3	61.06972 N	147.88139 W	S011N009E05	COp,Pp
223-30-13270	ANCHORAGE A-3	61.16286 N	147.88694 W	S012N009E05	Ps
	ANCHORAGE A-3	61.16243 N	147.89209 W	S012N009E05	Ps

WATER BODY NUMBER / NAME	MAP SHEET	LAT.	LONG.	LEGAL	SPECIES
223-30-13280	ANCHORAGE A-3	61.14342 N	147.91305 W	S012N009E07	Ps
	ANCHORAGE A-3	61.14420 N	147.92331 W	S012N009E07	Ps
223-40-13370	SEWARD D-3	60.81440 N	148.03574 W	S008N008E03	Ps
	SEWARD D-3	60.81817 N	148.03818 W	S008N008E03	Ps
223-40-13380	SEWARD D-3	60.81250 N	148.02727 W	S008N008E03	Ps
	SEWARD D-3	60.81294 N	148.02440 W	S008N008E03	Ps
223-40-13390	SEWARD D-3	60.83114 N	147.98536 W	S009N008E35	Ps
	SEWARD D-3	60.83780 N	147.98508 W	S009N008E26	Ps
223-40-13400	SEWARD D-3	60.82698 N	147.97295 W	S009N008E35	Ps
	SEWARD D-3	60.82972 N	147.97014 W	S009N008E35	Ps
223-40-13410	SEWARD D-3	60.81121 N	147.96020 W	S008N008E01	Ps
	SEWARD D-3	60.81415 N	147.95278 W	S008N008E01	Ps
224-10-14000	ANCHORAGE A-3	61.01177 N	148.08955 W	S011N008E30	Ps
	ANCHORAGE A-3	61.01609 N	148.08179 W	S011N008E29	Ps
224-10-14010	ANCHORAGE A-3	61.02656 N	148.08706 W	S011N008E19	Ps
	ANCHORAGE A-3	61.02754 N	148.07810 W	S011N008E20	Ps
224-10-14020	ANCHORAGE A-3	61.04509 N	148.07739 W	S011N008E17	COsr,Ps
	ANCHORAGE A-3	61.05519 N	148.05429 W	S011N008E09	COsr,Ps
224-10-14140	SEWARD D-4	60.99173 N	148.19638 W	S010N007E03	Pp,CHp
	SEWARD D-4	60.99750 N	148.19806 W	S011N007E34	Pp,CHp
224-10-14140-2006	SEWARD D-4	60.99500 N	148.19556 W	S011N007E34	Pp,CHp
	SEWARD D-4	60.99778 N	148.19361 W	S011N007E34	Pp,CHp
224-10-14150	SEWARD D-4	60.97155 N	148.19553 W	S010N007E10	Pp
	SEWARD D-4	60.97278 N	148.20083 W	S010N007E10	Pp
224-10-14160	SEWARD D-4	60.95996 N	148.21074 W	S010N007E16	Pp,CHp
	SEWARD D-4	60.96361 N	148.21222 W	S010N007E16	Pp,CHp
224-10-14170	SEWARD D-4	60.96026 N	148.23848 W	S010N007E17	COsr,Pp,CHp
Hobo Creek	SEWARD D-4	60.98130 N	148.26866 W	S010N007E06	COsr
224-10-14180	SEWARD D-4	60.94491 N	148.26721 W	S010N007E19	Pp
	SEWARD D-4	60.94916 N	148.26000 W	S010N007E20	Pp

WATER BODY NUMBER / NAME	MAP SHEET	LAT.	LONG.	LEGAL	SPECIES
224-10-14190	SEWARD D-4	60.96163 N	148.30370 W	S010N006E13	Pp,CHp
	SEWARD D-4	60.96443 N	148.29392 W	S010N006E13	Pp,CHp
224-10-14200	SEWARD D-4	60.96334 N	148.30724 W	S010N006E13	Pp
	SEWARD D-4	60.97130 N	148.30167 W	S010N006E12	Pp
224-10-14210	SEWARD D-4	60.95408 N	148.32786 W	S010N006E14	Pp,CHp
	SEWARD D-4	60.95758 N	148.33500 W	S010N006E14	Pp,CHp
224-10-14210-2005	SEWARD D-4	60.95250 N	148.33520 W	S010N006E14	Pp,CHp
	SEWARD D-4	60.95178 N	148.33819 W	S010N006E14	Pp,CHp
224-10-14220	SEWARD D-4	60.95166 N	148.32528 W	S010N006E14	Pp,CHp
	SEWARD D-4	60.94122 N	148.35700 W	S010N006E22	Pp,CHp
224-10-14230	SEWARD D-4	60.94622 N	148.31030 W	S010N006E24	Ps
	SEWARD D-4	60.94389 N	148.31139 W	S010N006E24	Ps
224-10-14240	SEWARD D-4	60.91083 N	148.31589 W	S010N006E36	Pp,CHp
Hummer Creek	SEWARD D-4	60.91633 N	148.33343 W	S010N006E35	Pp,CHp
224-10-14249	SEWARD D-4	60.90855 N	148.31831 W	S010N006E36	Ps,CHs
	SEWARD D-4	60.91124 N	148.32468 W	S010N006E35	Ps,CHs
224-10-14250	SEWARD D-4	60.90796 N	148.31932 W	S010N006E36	Pp,CHp
	SEWARD D-4	60.91138 N	148.33138 W	S010N006E35	Pp,CHp
224-10-14251	SEWARD D-4	60.90741 N	148.31963 W	S010N006E36	Ps,CHs
	SEWARD D-4	60.90790 N	148.32990 W	S010N006E35	Ps,CHs
224-10-14260	SEWARD D-4	60.88239 N	148.29928 W	S009N006E12	Pp,CHp
	SEWARD D-4	60.87806 N	148.29833 W	S009N006E12	Pp,CHp
224-10-14270	SEWARD D-4	60.86860 N	148.30844 W	S009N006E13	Pp
	SEWARD D-4	60.87056 N	148.31118 W	S009N006E13	Pp
224-10-14280	SEWARD D-4	60.86091 N	148.30749 W	S009N006E24	Pp,CHp
	SEWARD D-4	60.85667 N	148.31000 W	S009N006E24	Pp,CHp
224-10-14290	SEWARD D-4	60.85560 N	148.36345 W	S009N006E22	Pp
	SEWARD D-4	60.85869 N	148.35593 W	S009N006E22	Pp
224-10-14300	SEWARD D-4	60.86083 N	148.38378 W	S009N006E21	Pp,CHp
	SEWARD D-4	60.86951 N	148.37617 W	S009N006E15	Pp,CHp

WATER BODY NUMBER / NAME	MAP SHEET	LAT.	LONG.	LEGAL	SPECIES
224-10-14310	SEWARD D-4	60.85573 N	148.39376 W	S009N006E21	Ps
	SEWARD D-4	60.86296 N	148.41193 W	S009N006E20	Ps
224-10-14320	SEWARD D-4	60.84853 N	148.40851 W	S009N006E28	COsr,Pp,CHp,DVp
	SEWARD D-4	60.86587 N	148.43086 W	S009N006E17	COsr
224-10-14320	SEWARD D-4	60.84853 N	148.40851 W	S009N006E28	COsr,Pp,CHp,DVp
	SEWARD D-4	60.85833 N	148.41970 W	S009N006E20	Pp,CHp,DVp
224-10-14330	SEWARD D-4	60.81310 N	148.33809 W	S008N006E02	Pp,CHp
	SEWARD D-4	60.81473 N	148.34528 W	S008N006E02	Pp,CHp
224-10-14340	SEWARD D-4	60.81037 N	148.34586 W	S008N006E02	Pp
	SEWARD D-4	60.81139 N	148.35139 W	S008N006E02	Pp
224-10-14350	SEWARD D-4	60.82923 N	148.41767 W	S009N006E32	Pp,CHp
	SEWARD D-4	60.83040 N	148.41356 W	S009N006E32	Pp,CHp
224-10-14360	SEWARD D-5	60.83748 N	148.50747 W	S009N005E26	Ps
	SEWARD D-5	60.84354 N	148.51352 W	S009N005E26	Ps
224-10-14370	SEWARD D-5	60.81488 N	148.62047 W	S008N005E05	COr
Billings Creek	SEWARD D-5	60.84027 N	148.60111 W	S009N005E29	COr
224-10-14380	SEWARD D-5	60.81409 N	148.63053 W	S008N005E06	Ps
	SEWARD D-5	60.81722 N	148.64083 W	S008N005E06	Ps
224-10-14380-2010	SEWARD D-5	60.81555 N	148.63167 W	S008N005E06	Ps
	SEWARD D-5	60.82000 N	148.63083 W	S008N005E06	Ps
224-10-14400	SEWARD D-5	60.77861 N	148.71171 W	S008N004E14	COs,Pp
	SEWARD D-5	60.77451 N	148.73045 W	S008N004E22	COs,Pp
224-10-14410	SEWARD D-5	60.77835 N	148.69385 W	S008N004E14	COs,Pp
Whittier Creek	SEWARD D-5	60.77141 N	148.68853 W	S008N004E23	COs
224-10-14418	SEWARD D-5	60.77950 N	148.65844 W	S008N004E13	COs
	SEWARD D-5	60.77696 N	148.66228 W	S008N004E13	COs
224-10-14420	SEWARD D-5	60.77928 N	148.65630 W	S008N004E13	Pp,COp
Cove Creek	SEWARD D-5	60.77775 N	148.65877 W	S008N004E13	Pp,COp
224-10-14420-2010	SEWARD D-5	60.77775 N	148.65877 W	S008N004E13	COs
	SEWARD D-5	60.77680 N	148.66170 W	S008N004E24	COs

WATER BODY NUMBER / NAME	MAP SHEET	LAT.	LONG.	LEGAL	SPECIES
224-10-14424	SEWARD D-5	60.78695 N	148.63084 W	S008N005E18	Ps,CHs
Second Salmon Run Creek	SEWARD D-5	60.78625 N	148.62889 W	S008N005E18	Ps,CHs
224-10-14430	SEWARD D-5	60.80268 N	148.57518 W	S008N005E09	Ps
	SEWARD D-5	60.80028 N	148.57778 W	S008N005E09	Ps
224-10-14440	SEWARD D-5	60.79086 N	148.56427 W	S008N005E15	Pp,CHp
	SEWARD D-5	60.78944 N	148.56833 W	S008N005E16	Pp,CHp
224-10-14450	SEWARD D-5	60.78478 N	148.56515 W	S008N005E15	Pp,CHp
	SEWARD D-5	60.77889 N	148.57805 W	S008N005E16	Pp,CHp
224-10-14460	SEWARD D-5	60.78031 N	148.56911 W	S008N005E16	Pp,CHp
	SEWARD D-5	60.77666 N	148.57389 W	S008N005E21	Pp,CHp
224-10-14470	SEWARD D-4	60.80366 N	148.48588 W	S008N005E12	Pp,CHp
	SEWARD D-4	60.80024 N	148.48791 W	S008N005E12	Pp,CHp
224-10-14500	SEWARD D-4	60.75643 N	148.47519 W	S008N006E30	Pp,CHp
	SEWARD D-4	60.75111 N	148.48333 W	S008N005E25	Pp,CHp
224-10-14510	SEWARD D-4	60.75500 N	148.45305 W	S008N006E30	Pp,CHp
	SEWARD C-4	60.74556 N	148.45111 W	S008N006E32	Pp,CHp
224-10-14520	SEWARD D-4	60.76161 N	148.39279 W	S008N006E28	Ps
	SEWARD D-4	60.76217 N	148.39431 W	S008N006E28	Ps
224-10-14520-0010	SEWARD D-4	60.76389 N	148.40472 W	S008N006E21	Pp
224-10-14530	SEWARD D-4	60.75509 N	148.39312 W	S008N006E28	Ps
	SEWARD D-4	60.75278 N	148.40056 W	S008N006E28	Ps
224-10-14540	SEWARD C-4	60.71627 N	148.41571 W	S007N006E09	Pp,CHp
	SEWARD C-4	60.70497 N	148.43167 W	S007N006E08	Pp,CHp
224-10-14540-2002	SEWARD C-4	60.71821 N	148.41460 W	S007N006E09	Pp
	SEWARD C-4	60.72000 N	148.42306 W	S007N006E05	Pp
224-10-14540-2005	SEWARD C-4	60.71652 N	148.41994 W	S007N006E09	Pp
	SEWARD C-4	60.71139 N	148.42528 W	S007N006E08	Pp
224-10-14540-2006	SEWARD C-4	60.71778 N	148.41907 W	S007N006E09	Pp
	SEWARD C-4	60.71647 N	148.42712 W	S007N006E08	Pp

WATER BODY NUMBER / NAME	MAP SHEET	LAT.	LONG.	LEGAL	SPECIES
224-10-14550	SEWARD C-4	60.70134 N	148.39577 W	S007N006E16	Pp,CHp
	SEWARD C-4	60.67979 N	148.42613 W	S007N006E20	Pp
224-10-14560	SEWARD C-4	60.67956 N	148.38910 W	S007N006E22	Ps
	SEWARD C-4	60.67972 N	148.40111 W	S007N006E21	Ps
224-10-14570	SEWARD C-4	60.65833 N	148.42942 W	S007N006E32	Pp
	SEWARD C-4	60.66062 N	148.42991 W	S007N006E32	Pp
224-10-14580	SEWARD C-4	60.65188 N	148.45340 W	S007N006E31	CHp
	SEWARD C-4	60.65550 N	148.46591 W	S007N006E31	CHp
224-10-14590	SEWARD C-4	60.64661 N	148.45103 W	S006N006E06	Pp,CHp
	SEWARD C-4	60.65361 N	148.47083 W	S007N006E31	Pp,CHp
224-10-14600	SEWARD C-4	60.62489 N	148.43333 W	S006N006E08	Pp,CHp
	SEWARD C-4	60.61976 N	148.44200 W	S006N006E08	Pp,CHp
224-10-14600-2006	SEWARD C-4	60.62407 N	148.43422 W	S006N006E08	Pp,CHp
	SEWARD C-4	60.62508 N	148.44017 W	S006N006E08	Pp,CHp
224-10-14610	SEWARD C-4	60.61493 N	148.42690 W	S006N006E17	Sp,Pp,CHp,DVp
	SEWARD C-4	60.60834 N	148.42165 W	S006N006E17	Sp,Pp,CHp,DVp
224-10-14610-2005	SEWARD C-4	60.61523 N	148.42360 W	S006N006E17	Sp,Pp,CHp,DVr
	SEWARD C-4	60.61648 N	148.42156 W	S006N006E17	Sp,Pp,CHp,DVr
224-10-14620	SEWARD C-4	60.63083 N	148.40873 W	S006N006E09	Ps
	SEWARD C-4	60.62828 N	148.40746 W	S006N006E09	Ps
224-10-14630	SEWARD C-4	60.64783 N	148.39148 W	S007N006E34	Pp
	SEWARD C-4	60.64408 N	148.39130 W	S006N006E03	Pp
224-10-14640	SEWARD C-4	60.64456 N	148.35769 W	S006N006E02	Pp
	SEWARD C-4	60.63980 N	148.35762 W	S006N006E02	Pp
224-10-14650	SEWARD C-4	60.65675 N	148.34421 W	S007N006E35	Pp,CHp
	SEWARD C-4	60.66333 N	148.33750 W	S007N006E26	Pp,CHp
224-10-14655	SEWARD C-4	60.68591 N	148.34293 W	S007N006E23	Ps
	SEWARD C-4	60.68646 N	148.33722 W	S007N006E23	Ps
224-10-14660	SEWARD C-4	60.69590 N	148.33421 W	S007N006E14	Ps
	SEWARD C-4	60.69441 N	148.33114 W	S007N006E13	Ps

WATER BODY NUMBER / NAME	MAP SHEET	LAT.	LONG.	LEGAL	SPECIES
224-10-14670	SEWARD C-4	60.71927 N	148.30156 W	S007N007E06	Ps
	SEWARD C-4	60.71444 N	148.29833 W	S007N007E07	Ps
224-10-14680	SEWARD C-4	60.72463 N	148.29207 W	S007N007E06	Ps
	SEWARD C-4	60.72195 N	148.28806 W	S007N007E06	Ps
224-10-14690	SEWARD C-4	60.73868 N	148.28310 W	S008N007E31	Pp,CHp
	SEWARD C-4	60.74092 N	148.27274 W	S008N007E32	Pp,CHp
224-20-12995	SEWARD C-4	60.63034 N	148.16261 W	S006N007E11	Ps,CHs
	SEWARD C-4	60.63169 N	148.16316 W	S006N007E11	Ps,CHs
224-20-13010	SEWARD C-3	60.64479 N	148.12041 W	S006N008E06	Ps
	SEWARD C-3	60.64716 N	148.12239 W	S007N008E31	Ps
224-20-13014	SEWARD C-3	60.64773 N	148.11313 W	S007N008E31	Ps
	SEWARD C-3	60.64962 N	148.11441 W	S007N008E31	Ps
224-20-13020	SEWARD C-3	60.66102 N	148.09581 W	S007N008E32	Ps
	SEWARD C-3	60.66004 N	148.09973 W	S007N008E32	Ps
224-20-13024	SEWARD C-3	60.66939 N	148.09867 W	S007N008E29	Ps
	SEWARD C-3	60.66952 N	148.10196 W	S007N008E30	Ps
224-20-13030	SEWARD C-3	60.68770 N	148.09845 W	S007N008E20	Ps
	SEWARD C-3	60.68815 N	148.10354 W	S007N008E19	Ps
224-20-13034	SEWARD C-3	60.69813 N	148.09720 W	S007N008E17	Ps
	SEWARD C-3	60.69778 N	148.10018 W	S007N008E18	Ps
224-20-13036	SEWARD C-3	60.70059 N	148.09849 W	S007N008E17	Ps
	SEWARD C-3	60.69927 N	148.10228 W	S007N008E18	Ps
224-20-13042	SEWARD C-3	60.70431 N	148.12341 W	S007N008E18	Ps
	SEWARD C-3	60.70359 N	148.12500 W	S007N008E18	Ps
224-20-13050	SEWARD C-4	60.69863 N	148.15641 W	S007N007E13	Ps
	SEWARD C-4	60.69782 N	148.15890 W	S007N007E14	Ps
224-20-13056	SEWARD C-4	60.70493 N	148.17286 W	S007N007E11	Ps
	SEWARD C-4	60.70402 N	148.17403 W	S007N007E14	Ps
224-20-13062	SEWARD C-4	60.71275 N	148.16481 W	S007N007E11	Ps
	SEWARD C-4	60.71479 N	148.16356 W	S007N007E11	Ps

WATER BODY NUMBER / NAME	MAP SHEET	LAT.	LONG.	LEGAL	SPECIES
224-20-13070	SEWARD C-3	60.72937 N	148.10299 W	S007N008E06	Ps
	SEWARD C-3	60.72889 N	148.10697 W	S007N008E06	Ps
224-20-13076	SEWARD C-4	60.71119 N	148.12560 W	S007N008E07	Ps
	SEWARD C-4	60.71166 N	148.13037 W	S007N007E12	Ps
224-20-13078	SEWARD C-3	60.74018 N	148.10472 W	S008N008E31	Ps
	SEWARD C-3	60.73880 N	148.10828 W	S008N008E31	Ps
224-30-14700	SEWARD C-4	60.73841 N	148.24868 W	S008N007E32	Pp,CHp
	SEWARD C-4	60.73843 N	148.25542 W	S008N007E32	Pp,CHp
224-30-14705	SEWARD C-4	60.73134 N	148.24971 W	S007N007E05	Pp,CHp
	SEWARD C-4	60.72667 N	148.25944 W	S007N007E05	Pp,CHp
224-30-14710	SEWARD C-4	60.72632 N	148.25119 W	S007N007E05	Pp,CHp
	SEWARD C-4	60.72239 N	148.26021 W	S007N007E05	Pp,CHp
224-30-14720	SEWARD C-4	60.71466 N	148.25595 W	S007N007E08	Pp,CHp
	SEWARD C-4	60.71461 N	148.25958 W	S007N007E08	Pp,CHp
224-30-14730	SEWARD C-4	60.69745 N	148.26434 W	S007N007E17	Pp,CHp
	SEWARD C-4	60.70167 N	148.26611 W	S007N007E17	Pp,CHp
224-30-14750	SEWARD C-4	60.68518 N	148.28308 W	S007N007E19	Pp
	SEWARD C-4	60.68389 N	148.29167 W	S007N007E19	Pp
224-30-14760	SEWARD C-4	60.67624 N	148.29240 W	S007N007E19	Sr,COr,Pp,CHp,DVp
	SEWARD C-4	60.65838 N	148.31116 W	S007N006E36	Sr,COr,Pp,DVp
224-30-14760-0010 Shrode, Lake	SEWARD C-4	60.65361 N	148.32028 W	S007N006E36	Sr,COr,DVp
224-30-14770	SEWARD C-4	60.63656 N	148.20293 W	S006N007E03	Pp,CHp
	SEWARD C-4	60.64056 N	148.20250 W	S006N007E03	Pp,CHp
224-30-14780	SEWARD C-4	60.63000 N	148.20769 W	S006N007E10	Pp,CHp
	SEWARD C-4	60.63387 N	148.21609 W	S006N007E03	Pp,CHp
224-30-14790	SEWARD C-4	60.62621 N	148.20525 W	S006N007E10	Pp,CHp
	SEWARD C-4	60.61587 N	148.21018 W	S006N007E15	Pp,CHp
224-30-14800	SEWARD C-4	60.66048 N	148.18210 W	S007N007E35	Pp
	SEWARD C-4	60.65982 N	148.17877 W	S007N007E35	Pp

WATER BODY NUMBER / NAME	MAP SHEET	LAT.	LONG.	LEGAL	SPECIES
224-30-14805	SEWARD C-4	60.66581 N	148.18054 W	S007N007E26	Ps
	SEWARD C-4	60.66639 N	148.17722 W	S007N007E26	Ps
224-30-14810	SEWARD C-4	60.67183 N	148.20392 W	S007N007E27	Pp
	SEWARD C-4	60.67230 N	148.19853 W	S007N007E27	Pp
224-30-14850	SEWARD C-4	60.71832 N	148.21701 W	S007N007E09	Pp,CHp
	SEWARD C-4	60.71454 N	148.20374 W	S007N007E10	Pp,CHp
224-30-14860	SEWARD C-4	60.72221 N	148.21912 W	S007N007E04	Pp,CHp
	SEWARD C-4	60.72611 N	148.21472 W	S007N007E03	Pp,CHp
224-40-14800	SEWARD C-4	60.59723 N	148.24986 W	S006N007E20	Pp,CHp
	SEWARD C-4	60.60510 N	148.24639 W	S006N007E17	Pp,CHp
224-40-14810	SEWARD C-4	60.58490 N	148.26743 W	S006N007E29	Pp
	SEWARD C-4	60.58457 N	148.27080 W	S006N007E29	Pp
224-40-14820	SEWARD C-4	60.56473 N	148.29868 W	S006N007E31	Pp,CHp
	SEWARD C-4	60.56738 N	148.30645 W	S006N006E36	Pp,CHp
224-40-14830	SEWARD C-4	60.54724 N	148.31090 W	S005N006E01	Ps
	SEWARD C-4	60.55002 N	148.31513 W	S005N006E01	Ps
224-40-14840	SEWARD C-4	60.56606 N	148.34143 W	S006N006E35	Pp,CHp
	SEWARD C-4	60.57007 N	148.34261 W	S006N006E35	Pp,CHp
224-40-14850	SEWARD C-4	60.59637 N	148.39678 W	S006N006E21	Pp,CHp
	SEWARD C-4	60.60133 N	148.38700 W	S006N006E22	Pp,CHp
224-40-14860	SEWARD C-4	60.57461 N	148.47377 W	S006N006E31	Pp,CHp
	SEWARD C-4	60.58236 N	148.46468 W	S006N006E30	Pp,CHp
224-40-14867	SEWARD B-5	60.45793 N	148.71401 W	S004N004E11	CHp
	SEWARD B-5	60.45499 N	148.72843 W	S004N004E10	CHp
224-40-14868	SEWARD B-5	60.45419 N	148.71123 W	S004N004E11	CHp
	SEWARD B-5	60.45296 N	148.72598 W	S004N004E10	CHp
224-40-14870	SEWARD B-5	60.44906 N	148.71168 W	S004N004E11	CHp
Kings River	SEWARD B-5	60.45812 N	148.78186 W	S004N004E08	CHp
224-40-14880	SEWARD B-5	60.44420 N	148.71082 W	S004N004E14	CHp
Nellie Juan River	SEWARD B-5	60.42084 N	148.72306 W	S004N004E22	CHp

WATER BODY NUMBER / NAME	MAP SHEET	LAT.	LONG.	LEGAL	SPECIES
224-40-14890	SEWARD B-5	60.46029 N	148.65361 W	S004N005E06	Pp
	SEWARD B-5	60.45723 N	148.65528 W	S004N005E07	Pp
224-40-14895	SEWARD C-5	60.51923 N	148.51076 W	S005N005E14	Ps
	SEWARD C-5	60.51489 N	148.50395 W	S005N005E24	Ps
224-40-14898	SEWARD C-4	60.52251 N	148.44725 W	S005N006E17	Pp,CHp
	SEWARD C-4	60.51793 N	148.46331 W	S005N006E18	Pp,CHp
224-40-14900	SEWARD C-4	60.51702 N	148.43536 W	S005N006E17	Pp,CHp
	SEWARD C-4	60.51143 N	148.45532 W	S005N006E19	Pp,CHp
224-40-14902	SEWARD C-4	60.50263 N	148.39449 W	S005N006E21	Sp,COpr,Ps
	SEWARD C-4	60.50164 N	148.41653 W	S005N006E28	Sp,COpr,Ps
224-40-14902-0004	SEWARD C-4	60.50258 N	148.40696 W	S005N006E21	Sr,COpr
224-40-14904	SEWARD B-4	60.47926 N	148.35724 W	S005N006E35	Ps,CHs
	SEWARD B-4	60.48195 N	148.37194 W	S005N006E34	Ps,CHs
224-40-14909	SEWARD B-4	60.47287 N	148.33890 W	S004N006E01	Ps
	SEWARD B-4	60.47083 N	148.33416 W	S004N006E01	Ps
224-40-14910	SEWARD C-4	60.50903 N	148.36964 W	S005N006E22	Ps
	SEWARD C-4	60.51034 N	148.37422 W	S005N006E22	Ps
224-40-14911	SEWARD B-4	60.47260 N	148.31522 W	S004N006E01	COr,Ps
	SEWARD B-4	60.47222 N	148.31357 W	S004N007E06	COr,Ps
224-40-14915	SEWARD B-4	60.48148 N	148.22886 W	S005N007E33	Pp
	SEWARD B-4	60.48500 N	148.22694 W	S005N007E33	Pp
224-40-14920	SEWARD B-4	60.49574 N	148.24006 W	S005N007E28	Pp
	SEWARD C-4	60.50000 N	148.23805 W	S005N007E28	Pp
224-40-14930	SEWARD C-4	60.51730 N	148.22467 W	S005N007E16	Pp,CHp
	SEWARD C-4	60.50779 N	148.21848 W	S005N007E21	Pp,CHp
224-40-14935	SEWARD C-4	60.52790 N	148.21923 W	S005N007E16	Pp,CHp
	SEWARD C-4	60.52361 N	148.21861 W	S005N007E16	Pp,CHp
224-40-14936	SEWARD C-4	60.54021 N	148.20372 W	S005N007E10	Ps
	SEWARD C-4	60.53583 N	148.20306 W	S005N007E10	Ps

WATER BODY NUMBER / NAME	MAP SHEET	LAT.	LONG.	LEGAL	SPECIES
224-40-14950	SEWARD B-4	60.48355 N	148.19204 W	S005N007E34	Pp,CHp
	SEWARD B-4	60.48508 N	148.19931 W	S005N007E34	Pp,CHp
224-40-14960	SEWARD B-4	60.47737 N	148.18677 W	S005N007E35	Pp,CHp
	SEWARD B-4	60.47305 N	148.18945 W	S004N007E02	Pp,CHp
224-40-14970	SEWARD B-4	60.49220 N	148.18179 W	S005N007E26	Pp,CHp
	SEWARD B-4	60.48959 N	148.17796 W	S005N007E26	Pp,CHp
224-40-14980	SEWARD B-4	60.49358 N	148.15355 W	S005N007E25	Pp,CHp
	SEWARD B-4	60.48107 N	148.14376 W	S005N007E36	Pp,CHp
224-40-14988	SEWARD C-4	60.54823 N	148.16151 W	S005N007E02	Pp,CHp
	SEWARD C-4	60.54956 N	148.15719 W	S005N007E01	Pp,CHp
224-40-14990	SEWARD C-3	60.58181 N	148.11554 W	S006N008E30	Ps
	SEWARD C-3	60.57797 N	148.11170 W	S006N008E30	Ps
224-40-15000	SEWARD C-3	60.59279 N	148.11119 W	S006N008E19	CHs
	SEWARD C-3	60.59194 N	148.10778 W	S006N008E19	CHs
225-10-15000	SEWARD C-3	60.59362 N	148.09186 W	S006N008E20	Ps
	SEWARD C-3	60.59264 N	148.09281 W	S006N008E20	Ps
225-10-15003	SEWARD C-3	60.58908 N	148.08095 W	S006N008E29	Ps
	SEWARD C-3	60.58861 N	148.08278 W	S006N008E29	Ps
225-10-15010	SEWARD C-3	60.56356 N	148.07026 W	S006N008E32	Ps,CHs
	SEWARD C-3	60.56056 N	148.07306 W	S006N008E32	Ps,CHs
225-20-15020	SEWARD C-3	60.53924 N	148.08323 W	S005N008E08	Ps
	SEWARD C-3	60.53917 N	148.09444 W	S005N008E08	Ps
225-20-15030	SEWARD C-3	60.51963 N	148.09215 W	S005N008E17	Pp
	SEWARD C-3	60.51762 N	148.09482 W	S005N008E17	Pp
225-20-15040	SEWARD C-3	60.53693 N	148.05027 W	S005N008E09	Ps
	SEWARD C-3	60.53947 N	148.04137 W	S005N008E09	Ps
225-20-15044	SEWARD C-3	60.53965 N	148.02291 W	S005N008E10	Ps
	SEWARD C-3	60.53777 N	148.02417 W	S005N008E10	Ps
225-20-15050	SEWARD C-3	60.51735 N	148.01302 W	S005N008E15	Ps
	SEWARD C-3	60.51696 N	148.01769 W	S005N008E15	Ps

WATER BODY NUMBER / NAME	MAP SHEET	LAT.	LONG.	LEGAL	SPECIES
225-30-15060	SEWARD B-3	60.49123 N	147.97150 W	S005N008E25	Pp,CHp
	SEWARD B-3	60.49917 N	147.98333 W	S005N008E26	Pp,CHp
225-30-15070	SEWARD B-3	60.47470 N	147.99508 W	S005N008E35	Sr,COsr,Pp,DVr,CTr
	SEWARD B-3	60.48746 N	148.00345 W	S005N008E35	Sr
225-30-15070-0010 Gunboat Lakes	SEWARD B-3	60.48028 N	147.99194 W	S005N008E35	Sr,Pp,CTp
225-30-15070-0020 Gunboat Lakes	SEWARD B-3	60.48666 N	147.99750 W	S005N008E35	Sr,Pp,CTp
225-30-15070-0030 Gunboat Lakes	SEWARD B-3	60.48778 N	148.00833 W	S005N008E35	Sr,CTp
225-30-15072	SEWARD B-3	60.47267 N	148.00331 W	S004N008E02	Ps
	SEWARD B-3	60.47384 N	148.00314 W	S005N008E35	Ps
225-30-15080	SEWARD B-3	60.46307 N	148.05218 W	S004N008E03	Pp
	SEWARD B-3	60.46834 N	148.04917 W	S004N008E03	Pp
225-30-15088	SEWARD B-3	60.46341 N	148.06708 W	S004N008E04	Ps
	SEWARD B-3	60.46381 N	148.06490 W	S004N008E04	Ps
225-30-15090	SEWARD B-3	60.46446 N	148.07089 W	S004N008E04	Pp
	SEWARD B-3	60.46722 N	148.06611 W	S004N008E04	Pp
225-30-15100	SEWARD B-3	60.46445 N	148.07474 W	S004N008E04	Ps,CHs
	SEWARD B-3	60.46833 N	148.08139 W	S004N008E04	Ps,CHs
225-30-15102	SEWARD B-3	60.46232 N	148.07817 W	S004N008E04	Ps
	SEWARD B-3	60.46339 N	148.07914 W	S004N008E04	Ps
225-30-15110 Eshamy Creek	SEWARD B-3	60.45337 N	148.09790 W	S004N008E08	Sr,COpr,Pp,CHp,DVpr,CTp
	SEWARD B-3	60.45205 N	148.10573 W	S004N008E08	Sr,COpr,Pp,CHp,DVpr,CTp
225-30-15110-0010 Eshamy Lake	SEWARD B-3	60.44972 N	148.11611 W	S004N008E07	Ssr,COpr,Pp,DVpr,CTp
225-30-15110-2037	SEWARD B-4	60.44798 N	148.14926 W	S004N007E12	Ss,Ps
	SEWARD B-4	60.44698 N	148.14880 W	S004N007E12	Ss,Ps
225-30-15110-2047	SEWARD B-3	60.44358 N	148.11297 W	S004N008E17	DVs
	SEWARD B-3	60.44376 N	148.11579 W	S004N008E18	DVs

WATER BODY NUMBER / NAME	MAP SHEET	LAT.	LONG.	LEGAL	SPECIES
225-30-15110-2065	SEWARD B-3	60.42592 N	148.12057 W	S004N008E19	Ps
	SEWARD B-3	60.42727 N	148.12137 W	S004N008E19	Ps
225-30-15110-2066	SEWARD B-3	60.42528 N	148.12078 W	S004N008E19	Ss
	SEWARD B-3	60.42544 N	148.12354 W	S004N008E19	Ss
225-30-15110-2080	SEWARD B-3	60.41133 N	148.11868 W	S004N008E30	COr
	SEWARD B-3	60.41061 N	148.12075 W	S004N008E30	COr
225-30-15110-2081	SEWARD B-3	60.41121 N	148.11755 W	S004N008E30	Ss,Ps
	SEWARD B-3	60.40975 N	148.11792 W	S004N008E30	Ss,Ps
225-30-15110-2105	SEWARD B-3	60.43464 N	148.09777 W	S004N008E17	Ss,COr
	SEWARD B-3	60.43828 N	148.09153 W	S004N008E17	Ss,COr
225-30-15110-2105-3009	SEWARD B-3	60.43784 N	148.09358 W	S004N008E17	Ss
	SEWARD B-3	60.43942 N	148.09335 W	S004N008E17	Ss
225-30-15118	SEWARD B-3	60.45035 N	148.05766 W	S004N008E09	Ps
	SEWARD B-3	60.44893 N	148.05857 W	S004N008E09	Ps
225-30-15120	SEWARD B-3	60.44845 N	148.05384 W	S004N008E10	Pp
	SEWARD B-3	60.44583 N	148.05306 W	S004N008E10	Pp
225-30-15130	SEWARD B-3	60.45553 N	148.00627 W	S004N008E11	Ps,CHs
	SEWARD B-3	60.45305 N	148.00500 W	S004N008E11	Ps,CHs
225-30-15140	SEWARD B-3	60.44251 N	147.99715 W	S004N008E14	Ps,CHs
	SEWARD B-3	60.43917 N	148.00333 W	S004N008E14	Ps,CHs
225-30-15150	SEWARD B-3	60.44614 N	147.99322 W	S004N008E12	Ps,CHs
	SEWARD B-3	60.44222 N	147.98778 W	S004N008E13	Ps,CHs
225-30-15160	SEWARD B-3	60.44709 N	147.97455 W	S004N008E12	Ps,CHs
	SEWARD B-3	60.44361 N	147.97083 W	S004N008E13	Ps,CHs
225-30-15163	SEWARD B-3	60.44943 N	147.96823 W	S004N008E12	Ps
	SEWARD B-3	60.44750 N	147.96528 W	S004N009E07	Ps
225-30-15165	SEWARD B-3	60.44964 N	147.96591 W	S004N009E07	Ps
	SEWARD B-3	60.44916 N	147.96445 W	S004N009E07	Ps
226-10-16875	SEWARD B-2	60.43786 N	147.63492 W	S004N010E13	Ps
	SEWARD B-2	60.43278 N	147.63806 W	S004N010E13	Ps

WATER BODY NUMBER / NAME	MAP SHEET	LAT.	LONG.	LEGAL	SPECIES
226-10-16875-0010	SEWARD B-2	60.43584 N	147.63528 W	S004N010E13	Pp
226-10-16880	SEWARD B-2	60.44537 N	147.64428 W	S004N010E12	Ps
	SEWARD B-2	60.44306 N	147.64722 W	S004N010E13	Ps
226-10-16887	SEWARD B-2	60.47660 N	147.64606 W	S005N010E35	Ps
	SEWARD B-2	60.47498 N	147.64393 W	S005N010E35	Ps
226-10-16890	SEWARD B-2	60.45960 N	147.67187 W	S004N010E02	Pp
	SEWARD B-2	60.45722 N	147.67342 W	S004N010E11	Pp
226-10-16902	SEWARD C-2	60.54334 N	147.60183 W	S005N010E12	Ps
	SEWARD C-2	60.54139 N	147.60222 W	S005N010E12	Ps
226-10-16906	SEWARD C-2	60.53339 N	147.60567 W	S005N010E12	Ps
	SEWARD C-2	60.53583 N	147.60528 W	S005N010E12	Ps
226-10-16916	SEWARD C-2	60.50181 N	147.63591 W	S005N010E26	Ps
	SEWARD C-2	60.50323 N	147.63297 W	S005N010E23	Ps
226-10-16922	SEWARD B-2	60.49313 N	147.69480 W	S005N010E28	Ps
	SEWARD B-2	60.49151 N	147.69368 W	S005N010E28	Ps
226-10-16928	SEWARD C-2	60.50460 N	147.70796 W	S005N010E21	Ps
	SEWARD C-2	60.50311 N	147.70509 W	S005N010E21	Ps
226-10-16938	SEWARD B-2	60.47643 N	147.71031 W	S005N010E33	Ps
	SEWARD B-2	60.47724 N	147.70687 W	S005N010E33	Ps
226-10-16940	SEWARD B-2	60.45897 N	147.69576 W	S004N010E10	Ps
	SEWARD B-2	60.45777 N	147.69778 W	S004N010E10	Ps
226-10-16956	SEWARD B-2	60.42848 N	147.71350 W	S004N010E21	Ps
	SEWARD B-2	60.42639 N	147.71556 W	S004N010E21	Ps
226-10-16960	SEWARD B-2	60.43234 N	147.72966 W	S004N010E16	Sp,COr,DVr
	SEWARD B-2	60.43102 N	147.72838 W	S004N010E16	Sp,COr,DVr
226-10-16960-0010	SEWARD B-2	60.42250 N	147.72917 W	S004N010E21	Sp,COr,DVr
226-10-16973	SEWARD B-3	60.41734 N	147.78458 W	S004N010E19	Ps
	SEWARD B-3	60.41616 N	147.78303 W	S004N010E19	Ps

WATER BODY NUMBER / NAME	MAP SHEET	LAT.	LONG.	LEGAL	SPECIES
226-10-16975	SEWARD B-3	60.41739 N	147.78731 W	S004N010E19	Pp
	SEWARD B-3	60.41362 N	147.78806 W	S004N010E30	Pp
226-10-16982	SEWARD B-3	60.43993 N	147.78531 W	S004N010E18	Pp
	SEWARD B-3	60.43639 N	147.79028 W	S004N010E18	Pp
226-10-16992	SEWARD B-3	60.47789 N	147.78339 W	S005N009E36	Ps
	SEWARD B-3	60.47611 N	147.78055 W	S005N009E36	Ps
226-10-16996	SEWARD B-3	60.47285 N	147.78882 W	S004N010E06	Ps
	SEWARD B-3	60.47250 N	147.78556 W	S004N010E06	Ps
226-20-16000	SEWARD B-3	60.43266 N	148.02032 W	S004N008E14	Ps
	SEWARD B-3	60.43556 N	148.03806 W	S004N008E15	Ps
226-20-16000-0010	SEWARD B-3	60.43167 N	148.02889 W	S004N008E15	Pp
226-20-16009	SEWARD B-3	60.41409 N	148.06616 W	S004N008E28	Ps
	SEWARD B-3	60.41392 N	148.06262 W	S004N008E28	Ps
226-20-16010	SEWARD B-3	60.41431 N	148.06552 W	S004N008E28	Ss,Ps,CHp
	SEWARD B-3	60.42223 N	148.04399 W	S004N008E22	Ss,Ps
226-20-16010-0010	SEWARD B-3	60.42244 N	148.04264 W	S004N008E22	Ss,Pp
226-20-16019	SEWARD B-3	60.41883 N	148.09652 W	S004N008E20	Pp
	SEWARD B-3	60.42320 N	148.09622 W	S004N008E20	Pp
226-20-16020	SEWARD B-3	60.41810 N	148.09807 W	S004N008E20	Pp
	SEWARD B-3	60.42416 N	148.10056 W	S004N008E20	Pp
226-20-16026	SEWARD B-4	60.40409 N	148.15956 W	S004N007E25	Psr
	SEWARD B-4	60.40555 N	148.15250 W	S004N007E25	Psr
226-20-16027	SEWARD B-4	60.40525 N	148.16183 W	S004N007E25	Psr
	SEWARD B-4	60.40806 N	148.15889 W	S004N007E25	Psr
226-20-16028	SEWARD B-4	60.40520 N	148.16443 W	S004N007E25	Ps
	SEWARD B-4	60.40750 N	148.16500 W	S004N007E25	Ps
226-20-16030	SEWARD B-4	60.39719 N	148.16320 W	S004N007E36	Sp,Pp,CHp
	SEWARD B-4	60.39831 N	148.17524 W	S004N007E35	Sp,Pp,CHp

WATER BODY NUMBER / NAME	MAP SHEET	LAT.	LONG.	LEGAL	SPECIES
226-20-16034	SEWARD B-4	60.39622 N	148.16050 W	S004N007E36	Ps
	SEWARD B-4	60.39500 N	148.16028 W	S004N007E36	Ps
226-20-16036	SEWARD B-4	60.38758 N	148.15471 W	S004N007E36	Ps
	SEWARD B-4	60.38750 N	148.15861 W	S004N007E36	Ps
226-20-16040	SEWARD B-4	60.37755 N	148.14919 W	S003N007E01	Pp,CHp
	SEWARD B-4	60.37333 N	148.16556 W	S003N007E01	Pp,CHp
226-20-16050	SEWARD B-4	60.36953 N	148.13768 W	S003N008E07	Pp
	SEWARD B-4	60.36667 N	148.15139 W	S003N007E12	Pp
226-20-16070	SEWARD B-4	60.35818 N	148.20405 W	S003N007E10	Ps
	SEWARD B-4	60.35778 N	148.20278 W	S003N007E15	Ps
226-20-16075	SEWARD B-4	60.36370 N	148.20811 W	S003N007E10	Pp
	SEWARD B-4	60.36748 N	148.20660 W	S003N007E10	Pp
226-20-16077	SEWARD B-4	60.36529 N	148.21872 W	S003N007E10	Ps,CHs
	SEWARD B-4	60.36612 N	148.21697 W	S003N007E10	Ps,CHs
226-20-16078	SEWARD B-4	60.36805 N	148.22120 W	S003N007E10	Pp
	SEWARD B-4	60.37527 N	148.21333 W	S003N007E03	Pp
226-20-16080	SEWARD B-4	60.36258 N	148.23912 W	S003N007E09	Ssr,Ks,COsr,Pp,DVs
Jackpot Creek	SEWARD B-4	60.43164 N	148.21628 W	S004N007E15	Ss,Kp,DVs
226-20-16080-0010 Jackpot Lakes	SEWARD B-4	60.39889 N	148.23639 W	S004N007E33	Ssr,Kp,COpr,Pp,DVs
226-20-16080-0020 Jackpot Lakes	SEWARD B-4	60.41000 N	148.24833 W	S004N007E28	Ssr,Kp,COpr,DVs
226-20-16080-2075	SEWARD B-4	60.39194 N	148.23303 W	S004N007E33	Ss,COr,Ps
	SEWARD B-4	60.38888 N	148.24043 W	S004N007E33	COr
226-20-16080-2075-0010	SEWARD B-4	60.39194 N	148.23885 W	S004N007E33	Ss,COr
226-20-16080-2090	SEWARD B-4	60.40984 N	148.24284 W	S004N007E28	COr,Ps
	SEWARD B-4	60.41440 N	148.23977 W	S004N007E28	COr
226-20-16080-2090-0010	SEWARD B-4	60.41241 N	148.24167 W	S004N007E28	COr,Pp

WATER BODY NUMBER / NAME	MAP SHEET	LAT.	LONG.	LEGAL	SPECIES
226-20-16080-2093	SEWARD B-4	60.40833 N	148.25132 W	S004N007E28	COr
	SEWARD B-4	60.40854 N	148.25428 W	S004N007E28	COr
226-20-16080-2099	SEWARD B-4	60.41529 N	148.24598 W	S004N007E28	COr
	SEWARD B-4	60.41638 N	148.24762 W	S004N007E21	COr
226-20-16090	SEWARD B-4	60.36590 N	148.24266 W	S003N007E09	Pp
	SEWARD B-4	60.36604 N	148.24268 W	S003N007E09	Pp
226-20-16100	SEWARD B-4	60.36366 N	148.26371 W	S003N007E08	Pp
	SEWARD B-4	60.36519 N	148.27371 W	S003N007E08	Pp
226-20-16110	SEWARD B-4	60.35838 N	148.26596 W	S003N007E08	Pp
	SEWARD B-4	60.35306 N	148.28444 W	S003N007E17	Pp
226-20-16120	SEWARD B-4	60.35653 N	148.26069 W	S003N007E17	Pp
	SEWARD B-4	60.34834 N	148.26611 W	S003N007E17	Pp
226-20-16130	SEWARD B-4	60.32567 N	148.27578 W	S003N007E29	Sr,Pp,CHp
	SEWARD B-4	60.33612 N	148.31332 W	S003N007E19	Sp
226-20-16130-2009	SEWARD B-4	60.31846 N	148.28125 W	S003N007E29	Sr
	SEWARD B-4	60.30262 N	148.27490 W	S003N007E32	Sr
226-20-16132	SEWARD B-4	60.32080 N	148.27610 W	S003N007E29	Ps
	SEWARD B-4	60.31958 N	148.27757 W	S003N007E29	Ps
226-20-16150	SEWARD B-4	60.32801 N	148.21709 W	S003N007E27	Pp
	SEWARD B-4	60.32808 N	148.22104 W	S003N007E27	Pp
226-20-16152	SEWARD B-4	60.31834 N	148.21442 W	S003N007E27	Ps
	SEWARD B-4	60.31737 N	148.21519 W	S003N007E27	Ps
226-20-16160	SEWARD B-4	60.28230 N	148.25258 W	S002N007E09	Pp
	SEWARD B-4	60.28525 N	148.24955 W	S002N007E09	Pp
226-20-16170	SEWARD B-4	60.27380 N	148.29216 W	S002N007E07	Pp
	SEWARD B-4	60.27344 N	148.29481 W	S002N007E07	Pp
226-20-16174	SEWARD B-4	60.28483 N	148.36493 W	S002N006E11	Sp,COr,Pp,CHp
	SEWARD B-4	60.28992 N	148.36160 W	S002N006E02	Sp,COr,Pp,CHp
226-20-16174-0008	SEWARD B-4	60.28843 N	148.35773 W	S002N006E02	Sp,COr

WATER BODY NUMBER / NAME	MAP SHEET	LAT.	LONG.	LEGAL	SPECIES
226-20-16180	SEWARD B-3	60.37164 N	147.99317 W	S003N008E12	Pp
	SEWARD B-3	60.36527 N	147.99861 W	S003N008E11	Pp
226-20-16182	SEWARD B-3	60.37722 N	147.99389 W	S003N008E01	Ps,CHs
	SEWARD B-3	60.37528 N	147.99528 W	S003N008E01	Ps,CHs
226-20-16190	SEWARD B-3	60.35149 N	148.02511 W	S003N008E14	Pp
	SEWARD B-3	60.34445 N	148.02000 W	S003N008E14	Pp
226-20-16192	SEWARD B-3	60.35181 N	148.03375 W	S003N008E15	Ps
	SEWARD B-3	60.35084 N	148.03555 W	S003N008E15	Ps
226-20-16194	SEWARD B-3	60.35476 N	148.03198 W	S003N008E15	Ps
	SEWARD B-3	60.35611 N	148.03472 W	S003N008E15	Ps
226-20-16199	SEWARD B-3	60.36106 N	148.07590 W	S003N008E09	Ps
	SEWARD B-3	60.35984 N	148.07636 W	S003N008E09	Ps
226-20-16200	SEWARD B-3	60.35961 N	148.08295 W	S003N008E09	Pp
	SEWARD B-3	60.35528 N	148.07389 W	S003N008E16	Pp
226-20-16210	SEWARD B-3	60.34364 N	148.08509 W	S003N008E17	Pp,CHp
	SEWARD B-3	60.33905 N	148.07720 W	S003N008E21	Pp,CHp
226-20-16220	SEWARD B-3	60.33683 N	148.10100 W	S003N008E20	Pp,CHp
	SEWARD B-3	60.32778 N	148.10250 W	S003N008E29	Pp,CHp
226-20-16228	SEWARD B-3	60.32094 N	148.11759 W	S003N008E30	Ss,COr,Ps,CHs
	SEWARD B-3	60.31879 N	148.11398 W	S003N008E30	COr
226-20-16228-2011	SEWARD B-3	60.32059 N	148.11509 W	S003N008E30	Ps
	SEWARD B-3	60.32055 N	148.11171 W	S003N008E29	Ps
226-20-16230	SEWARD B-3	60.31688 N	148.11942 W	S003N008E30	Ps,CHs
	SEWARD B-3	60.31277 N	148.11917 W	S003N008E31	Ps,CHs
226-20-16240	SEWARD B-3	60.29471 N	148.12429 W	S002N008E06	Ps,CHs
	SEWARD B-3	60.30000 N	148.11917 W	S002N008E06	Ps,CHs
226-20-16250	SEWARD B-3	60.29506 N	148.11210 W	S002N008E05	Pp
	SEWARD B-3	60.29695 N	148.09861 W	S002N008E05	Pp
226-20-16255	SEWARD B-3	60.28042 N	148.07596 W	S002N008E09	Ps
	SEWARD B-3	60.28083 N	148.07306 W	S002N008E09	Ps

WATER BODY NUMBER / NAME	MAP SHEET	LAT.	LONG.	LEGAL	SPECIES
226-20-16258	SEWARD B-3	60.27905 N	148.06268 W	S002N008E09	Ps
	SEWARD B-3	60.28056 N	148.06056 W	S002N008E09	Ps
226-20-16260	SEWARD B-3	60.27799 N	148.04523 W	S002N008E10	Pp
	SEWARD B-3	60.28445 N	148.04500 W	S002N008E10	Pp
226-20-16262	SEWARD B-3	60.28358 N	148.03609 W	S002N008E10	Ps
	SEWARD B-3	60.28539 N	148.03584 W	S002N008E10	Ps
226-20-16270	SEWARD B-3	60.28390 N	148.02896 W	S002N008E10	Pp
	SEWARD B-3	60.30056 N	148.02667 W	S003N008E34	Pp
226-20-16270-0010	SEWARD B-3	60.28962 N	148.02709 W	S002N008E03	Pp
226-20-16280	SEWARD B-3	60.33175 N	148.00807 W	S003N008E23	Pp
	SEWARD B-3	60.32808 N	148.02234 W	S003N008E26	Pp
226-20-16280-0001	SEWARD B-3	60.33213 N	148.01036 W	S003N008E23	Pp
226-20-16290	SEWARD A-4	60.23098 N	148.26191 W	S002N007E29	Pp,CHp
	SEWARD A-4	60.22452 N	148.26946 W	S002N007E32	Pp,CHp
226-20-16300	SEWARD A-4	60.20530 N	148.29500 W	S001N007E06	Ss,Kp,COpr,Ps,CHs
	SEWARD A-4	60.19923 N	148.30101 W	S001N007E06	Ss,Kp,COpr,Ps,CHs
226-20-16300-0010	SEWARD A-4	60.19653 N	148.30550 W	S001N007E07	Ss,Kp,COr,CHs
226-20-16300-0011	SEWARD A-4	60.20442 N	148.31058 W	S001N007E06	Ss,COr,CHs
226-20-16310	SEWARD A-4	60.20317 N	148.28601 W	S001N007E05	Pp
	SEWARD A-4	60.20070 N	148.27663 W	S001N007E05	Pp
226-20-16320	SEWARD A-4	60.21454 N	148.20543 W	S002N007E34	Ps
	SEWARD A-4	60.20524 N	148.21424 W	S001N007E03	Ps
226-20-16321	SEWARD A-4	60.21395 N	148.20422 W	S002N007E34	Ps
	SEWARD A-4	60.21250 N	148.20611 W	S001N007E03	Ps
226-20-16322	SEWARD A-4	60.21023 N	148.19744 W	S001N007E02	Ps
	SEWARD A-4	60.20889 N	148.20028 W	S001N007E03	Ps

WATER BODY NUMBER / NAME	MAP SHEET	LAT.	LONG.	LEGAL	SPECIES
226-20-16330	SEWARD A-4	60.15845 N	148.21780 W	S001N007E22	Ps,CHs
	SEWARD A-4	60.15899 N	148.23234 W	S001N007E21	Ps,CHs
226-20-16330-2004	SEWARD A-4	60.15860 N	148.21969 W	S001N007E22	Ps,CHs
	SEWARD A-4	60.15979 N	148.22113 W	S001N007E22	Ps,CHs
226-20-16330-2011	SEWARD A-4	60.15737 N	148.22770 W	S001N007E22	Ps,CHs
	SEWARD A-4	60.15520 N	148.23192 W	S001N007E28	Ps,CHs
226-20-16340	SEWARD A-4	60.15067 N	148.21531 W	S001N007E27	Pp,CHp
	SEWARD A-4	60.14094 N	148.22673 W	S001N007E34	Pp,CHp
226-20-16350	SEWARD A-4	60.14587 N	148.20405 W	S001N007E27	Ps
	SEWARD A-4	60.13916 N	148.20333 W	S001N007E34	Ps
226-20-16360	SEWARD A-4	60.16666 N	148.17492 W	S001N007E23	Pp,CHp
	SEWARD A-4	60.16433 N	148.16344 W	S001N007E24	Pp,CHp
226-20-16362	SEWARD A-4	60.17391 N	148.16790 W	S001N007E13	Pp
	SEWARD A-4	60.17355 N	148.15749 W	S001N007E13	Pp
226-20-16368	SEWARD A-4	60.20747 N	148.14445 W	S001N007E01	Ps
	SEWARD A-4	60.20534 N	148.14112 W	S001N008E06	Ps
226-20-16388	SEWARD A-3	60.22260 N	148.12010 W	S002N008E31	Ps
	SEWARD A-3	60.22167 N	148.12028 W	S002N008E31	Ps
226-20-16392	SEWARD A-3	60.21814 N	148.11762 W	S002N008E31	Pp
	SEWARD A-3	60.21201 N	148.11797 W	S001N008E06	Pp
226-20-16395	SEWARD A-3	60.21998 N	148.10650 W	S002N008E32	Ps
	SEWARD A-3	60.21833 N	148.10722 W	S002N008E32	Ps
226-20-16397	SEWARD A-3	60.21813 N	148.10161 W	S002N008E32	Ps
	SEWARD A-3	60.21722 N	148.10195 W	S002N008E32	Ps
226-20-16835	SEWARD B-3	60.39703 N	147.80880 W	S004N009E36	Ps
	SEWARD B-3	60.39861 N	147.80667 W	S004N009E36	Ps
226-20-16842	SEWARD B-3	60.40541 N	147.79847 W	S004N009E25	Ps
	SEWARD B-3	60.40694 N	147.79972 W	S004N009E25	Ps
226-20-16844	SEWARD B-3	60.40658 N	147.79715 W	S004N009E25	Ps
	SEWARD B-3	60.40750 N	147.79944 W	S004N009E25	Ps

WATER BODY NUMBER / NAME	MAP SHEET	LAT.	LONG.	LEGAL	SPECIES
226-20-16846	SEWARD B-3	60.40646 N	147.79586 W	S004N009E25	Ps
	SEWARD B-3	60.40861 N	147.79556 W	S004N009E25	Ps
226-20-16848	SEWARD B-3	60.40634 N	147.79493 W	S004N009E25	Ps
	SEWARD B-3	60.40722 N	147.79194 W	S004N010E30	Ps
226-20-16850	SEWARD B-3	60.40516 N	147.79545 W	S004N009E25	Ps
	SEWARD B-3	60.40611 N	147.79111 W	S004N010E30	Ps
226-20-16862	SEWARD B-3	60.41418 N	147.76667 W	S004N010E30	COr,Ps
	SEWARD B-3	60.41818 N	147.76279 W	S004N010E20	COr
226-20-16862-0010	SEWARD B-3	60.41959 N	147.76091 W	S004N010E20	COr
226-20-16863	SEWARD B-3	60.41238 N	147.76519 W	S004N010E29	Ps
	SEWARD B-3	60.41305 N	147.76111 W	S004N010E29	Ps
226-20-16864	SEWARD B-3	60.41146 N	147.76546 W	S004N010E29	Ps
	SEWARD B-3	60.40973 N	147.76333 W	S004N010E29	Ps
226-20-16866	SEWARD B-3	60.40591 N	147.76610 W	S004N010E29	Ps
	SEWARD B-3	60.40722 N	147.76361 W	S004N010E29	Ps
226-20-16868	SEWARD B-3	60.40452 N	147.76506 W	S004N010E29	Ps
	SEWARD B-3	60.40445 N	147.76139 W	S004N010E29	Ps
226-20-16878	SEWARD B-3	60.38400 N	147.77897 W	S003N010E06	Ps
	SEWARD B-3	60.38416 N	147.77583 W	S003N010E06	Ps
226-20-16881	SEWARD B-3	60.38007 N	147.78304 W	S003N010E06	Ps
	SEWARD B-3	60.37805 N	147.78278 W	S003N010E06	Ps
226-20-16889	SEWARD B-3	60.37535 N	147.79926 W	S003N009E01	Ps
	SEWARD B-3	60.37444 N	147.80167 W	S003N009E01	Ps
226-20-16893	SEWARD B-3	60.37191 N	147.81242 W	S003N009E12	Ps
	SEWARD B-3	60.37278 N	147.80861 W	S003N009E01	Ps
226-20-16895	SEWARD B-3	60.37126 N	147.81913 W	S003N009E12	Ps
	SEWARD B-3	60.37056 N	147.82194 W	S003N009E12	Ps
226-20-16940	SEWARD B-3	60.33670 N	147.80729 W	S003N009E24	Pp
	SEWARD B-3	60.33278 N	147.80639 W	S003N009E24	Pp

WATER BODY NUMBER / NAME	MAP SHEET	LAT.	LONG.	LEGAL	SPECIES
226-20-16944	SEWARD B-3	60.32449 N	147.87500 W	S003N009E27	Ps
	SEWARD B-3	60.32333 N	147.87417 W	S003N009E27	Ps
226-20-16947	SEWARD B-3	60.34521 N	147.76520 W	S003N010E17	Ps
	SEWARD B-3	60.34528 N	147.76889 W	S003N010E18	Ps
226-20-16949	SEWARD B-3	60.35174 N	147.76302 W	S003N010E17	Ps
	SEWARD B-3	60.35333 N	147.76472 W	S003N010E17	Ps
226-20-16950	SEWARD B-3	60.35188 N	147.76244 W	S003N010E17	Pp
	SEWARD B-3	60.35666 N	147.75972 W	S003N010E17	Pp
226-20-16952	SEWARD B-3	60.34969 N	147.76166 W	S003N010E17	Ps
	SEWARD B-3	60.35056 N	147.75833 W	S003N010E17	Ps
226-20-16955	SEWARD B-3	60.34661 N	147.76194 W	S003N010E17	Ps
	SEWARD B-3	60.34611 N	147.75833 W	S003N010E17	Ps
226-20-16960	SEWARD B-3	60.33865 N	147.75449 W	S003N010E20	Pp
	SEWARD B-3	60.33987 N	147.75000 W	S003N010E20	Pp
226-20-16961	SEWARD B-2	60.33372 N	147.74850 W	S003N010E20	Ps
	SEWARD B-2	60.33556 N	147.74861 W	S003N010E20	Ps
226-20-16962	SEWARD B-2	60.32679 N	147.74107 W	S003N010E29	Ps
	SEWARD B-2	60.32806 N	147.73722 W	S003N010E29	Ps
226-20-16963	SEWARD B-2	60.32433 N	147.74102 W	S003N010E29	Ps
	SEWARD B-2	60.32500 N	147.73833 W	S003N010E29	Ps
226-20-16964	SEWARD B-2	60.32214 N	147.73346 W	S003N010E28	Ps
	SEWARD B-2	60.32338 N	147.73233 W	S003N010E28	Ps
226-20-16965	SEWARD B-2	60.32142 N	147.72997 W	S003N010E28	Ps
	SEWARD B-2	60.31778 N	147.72556 W	S003N010E28	Ps
226-20-16966	SEWARD B-2	60.32000 N	147.73266 W	S003N010E28	Ps
	SEWARD B-2	60.31905 N	147.73126 W	S003N010E28	Ps
226-20-16968	SEWARD B-3	60.31418 N	147.75800 W	S003N010E32	Ps
	SEWARD B-3	60.31372 N	147.75580 W	S003N010E32	Ps
226-20-16969	SEWARD B-3	60.31437 N	147.76002 W	S003N010E32	Ps
	SEWARD B-3	60.31331 N	147.75741 W	S003N010E32	Ps

WATER BODY NUMBER / NAME	MAP SHEET	LAT.	LONG.	LEGAL	SPECIES
226-20-16969-2010	SEWARD B-3	60.31310 N	147.75844 W	S003N010E32	Ps
	SEWARD B-3	60.31185 N	147.75681 W	S003N010E32	Ps
226-20-16970	SEWARD B-3	60.31311 N	147.76087 W	S003N010E32	Pp
	SEWARD B-3	60.30889 N	147.75778 W	S003N010E32	Pp
226-20-16980	SEWARD B-3	60.28702 N	147.80554 W	S002N009E01	Pp
	SEWARD B-3	60.28389 N	147.80417 W	S002N009E12	Pp
226-20-16990	SEWARD B-3	60.28432 N	147.84045 W	S002N009E11	Ps
	SEWARD B-3	60.28083 N	147.83833 W	S002N009E11	Ps
226-30-16810	SEWARD A-3	60.21000 N	147.75806 W	S001N010E05	Ps
	SEWARD A-3	60.21167 N	147.75111 W	S001N010E05	Ps
226-30-16820	SEWARD B-3	60.26075 N	147.77013 W	S002N010E18	Pp
	SEWARD B-3	60.26256 N	147.77984 W	S002N010E18	Pp
226-30-16830	SEWARD B-2	60.27819 N	147.72693 W	S002N010E09	Ps
	SEWARD B-2	60.28278 N	147.73194 W	S002N010E09	Ps
226-30-16840	SEWARD B-2	60.32688 N	147.68531 W	S003N010E27	Pp
	SEWARD B-2	60.32178 N	147.68874 W	S003N010E27	Pp
226-30-16842	SEWARD B-2	60.34673 N	147.69266 W	S003N010E15	Ps
	SEWARD B-2	60.34781 N	147.69285 W	S003N010E15	Ps
226-30-16843	SEWARD B-2	60.35124 N	147.69133 W	S003N010E15	Ps
	SEWARD B-2	60.35260 N	147.69156 W	S003N010E15	Ps
226-30-16844	SEWARD B-2	60.35111 N	147.68805 W	S003N010E15	Ps
	SEWARD B-2	60.35333 N	147.69556 W	S003N010E15	Ps
226-30-16850	SEWARD B-2	60.34505 N	147.67279 W	S003N010E14	Pp
	SEWARD B-2	60.35127 N	147.66951 W	S003N010E14	Pp
226-30-16853	SEWARD B-2	60.34813 N	147.64335 W	S003N010E13	Ps
	SEWARD B-2	60.34910 N	147.64606 W	S003N010E13	Ps
226-30-16855	SEWARD B-2	60.37680 N	147.67429 W	S003N010E02	Ps
	SEWARD B-2	60.37624 N	147.67526 W	S003N010E02	Ps
226-30-16857	SEWARD B-2	60.36397 N	147.68955 W	S003N010E10	Ps
	SEWARD B-2	60.36363 N	147.68675 W	S003N010E10	Ps

WATER BODY NUMBER / NAME	MAP SHEET	LAT.	LONG.	LEGAL	SPECIES
226-30-16858	SEWARD B-2	60.36336 N	147.69055 W	S003N010E10	Ps
	SEWARD B-2	60.36229 N	147.68813 W	S003N010E10	Ps
226-30-16859	SEWARD B-2	60.36297 N	147.69109 W	S003N010E10	Ps
	SEWARD B-2	60.36162 N	147.68899 W	S003N010E10	Ps
226-30-16860	SEWARD B-2	60.36218 N	147.69253 W	S003N010E10	Ps
	SEWARD B-2	60.35996 N	147.69541 W	S003N010E10	Ps
226-30-16861	SEWARD B-2	60.36219 N	147.69586 W	S003N010E10	Ps
	SEWARD B-2	60.36092 N	147.69747 W	S003N010E10	Ps
226-30-16865	SEWARD B-2	60.37550 N	147.70655 W	S003N010E03	Ps
	SEWARD B-2	60.37444 N	147.70806 W	S003N010E04	Ps
226-30-16867	SEWARD B-2	60.38386 N	147.72005 W	S003N010E04	Ps
	SEWARD B-2	60.38361 N	147.72110 W	S003N010E04	Ps
226-30-16869	SEWARD B-3	60.37984 N	147.75856 W	S003N010E05	Ps
	SEWARD B-3	60.37889 N	147.75750 W	S003N010E05	Ps
226-30-16870	SEWARD B-3	60.38052 N	147.76042 W	S003N010E05	Ss,COsr,Ps,CTp,DVp
	SEWARD B-3	60.37863 N	147.76335 W	S003N010E05	Ss,COsr,Ps,CTp,DVp
226-30-16870-0010	SEWARD B-3	60.37556 N	147.76997 W	S003N010E06	Ss,COsr,Pp,CTp,DVp
226-30-16872	SEWARD B-3	60.38399 N	147.75120 W	S003N010E05	Ps
	SEWARD B-3	60.38583 N	147.75139 W	S003N010E05	Ps
226-30-16880	SEWARD B-2	60.41534 N	147.65221 W	S004N010E26	Ssr,COsr,Ps,DVr,CTr
	SEWARD B-2	60.42095 N	147.64392 W	S004N010E24	Ssr,COsr,Ps,DVr,CTr
226-30-16880-0010 Otter Lake	SEWARD B-2	60.42277 N	147.63806 W	S004N010E24	Ssr,COsr,DVr,CTr
226-40-16170	SEWARD A-4	60.18835 N	148.13148 W	S001N008E07	Pp
	SEWARD A-4	60.18934 N	148.13448 W	S001N008E07	Pp
226-40-16175	SEWARD A-4	60.18471 N	148.12930 W	S001N008E18	Pp
	SEWARD A-4	60.18651 N	148.13152 W	S001N008E07	Pp
226-40-16181	SEWARD A-4	60.18060 N	148.12649 W	S001N008E18	Sp,Pp
	SEWARD A-4	60.18053 N	148.13736 W	S001N008E18	Sp,Pp

WATER BODY NUMBER / NAME	MAP SHEET	LAT.	LONG.	LEGAL	SPECIES
226-40-16181-0010	SEWARD A-4	60.17944 N	148.14194 W	S001N007E13	Pp
226-40-16243	SEWARD A-4	60.12610 N	148.18224 W	S001S007E01	Ps
	SEWARD A-4	60.12500 N	148.17972 W	S001S007E01	Ps
226-40-16249	SEWARD A-4	60.13375 N	148.15575 W	S001N007E36	Ps
	SEWARD A-4	60.13187 N	148.15347 W	S001N007E36	Ps
226-40-16269	SEWARD A-3	60.12582 N	148.12117 W	S001S008E05	Sp,Pp
	SEWARD A-3	60.12438 N	148.12500 W	S001S008E05	Sp,Pp
226-40-16272	SEWARD A-3	60.12357 N	148.11742 W	S001S008E05	Ps
	SEWARD A-3	60.12305 N	148.11861 W	S001S008E05	Ps
226-40-16275	SEWARD A-3	60.12239 N	148.11374 W	S001S008E05	Ps
	SEWARD A-3	60.12139 N	148.11361 W	S001S008E05	Ps
226-40-16279	SEWARD A-3	60.11820 N	148.11411 W	S001S008E05	Pp
	SEWARD A-3	60.11284 N	148.11821 W	S001S008E05	Pp
226-40-16281	SEWARD A-3	60.11795 N	148.11218 W	S001S008E05	Pp
	SEWARD A-3	60.11250 N	148.11278 W	S001S008E05	Pp
226-40-16285	SEWARD A-3	60.12167 N	148.10937 W	S001S008E05	Ps
	SEWARD A-3	60.12124 N	148.10842 W	S001S008E05	Ps
226-40-16289	SEWARD A-3	60.12475 N	148.10324 W	S001S008E05	Ps
	SEWARD A-3	60.12416 N	148.10306 W	S001S008E05	Ps
226-40-16297	SEWARD A-3	60.13603 N	148.09417 W	S001N008E32	Ps
	SEWARD A-3	60.13584 N	148.09417 W	S001N008E32	Ps
226-40-16301	SEWARD A-3	60.14089 N	148.08722 W	S001N008E32	Ps
	SEWARD A-3	60.14139 N	148.08500 W	S001N008E29	Ps
226-40-16303	SEWARD A-3	60.14364 N	148.08834 W	S001N008E29	Ps
	SEWARD A-3	60.14361 N	148.08556 W	S001N008E29	Ps
226-40-16305	SEWARD A-3	60.14541 N	148.08621 W	S001N008E29	Ps
	SEWARD A-3	60.14555 N	148.08389 W	S001N008E29	Ps
226-40-16315	SEWARD A-3	60.16107 N	148.08565 W	S001N008E20	Ps
	SEWARD A-3	60.16056 N	148.08417 W	S001N008E20	Ps

WATER BODY NUMBER / NAME	MAP SHEET	LAT.	LONG.	LEGAL	SPECIES
226-40-16317	SEWARD A-3	60.16256 N	148.08384 W	S001N008E20	Ps
	SEWARD A-3	60.16250 N	148.08278 W	S001N008E21	Ps
226-40-16319	SEWARD A-3	60.16423 N	148.08507 W	S001N008E20	Ps
	SEWARD A-3	60.16445 N	148.08222 W	S001N008E21	Ps
226-40-16324	SEWARD A-3	60.17077 N	148.07670 W	S001N008E16	Ps
	SEWARD A-3	60.17028 N	148.07417 W	S001N008E16	Ps
226-40-16328	SEWARD A-3	60.17627 N	148.07925 W	S001N008E16	Ps
	SEWARD A-3	60.17528 N	148.07667 W	S001N008E16	Ps
226-40-16330	SEWARD A-3	60.17710 N	148.07787 W	S001N008E16	Ps
	SEWARD A-3	60.17611 N	148.07583 W	S001N008E16	Ps
226-40-16332	SEWARD A-3	60.17754 N	148.07727 W	S001N008E16	Ps
	SEWARD A-3	60.17778 N	148.07556 W	S001N008E16	Ps
226-40-16335	SEWARD A-3	60.18178 N	148.07689 W	S001N008E16	Ps
	SEWARD A-3	60.18194 N	148.07444 W	S001N008E16	Ps
226-40-16337	SEWARD A-3	60.18229 N	148.07691 W	S001N008E16	Ps
	SEWARD A-3	60.18222 N	148.07445 W	S001N008E16	Ps
226-40-16346	SEWARD A-3	60.19078 N	148.06474 W	S001N008E09	Ps
	SEWARD A-3	60.19006 N	148.06218 W	S001N008E09	Ps
226-40-16351	SEWARD A-3	60.19908 N	148.05758 W	S001N008E09	Ps
	SEWARD A-3	60.19778 N	148.05583 W	S001N008E09	Ps
226-40-16369	SEWARD A-3	60.17821 N	148.04826 W	S001N008E15	Ps
	SEWARD A-3	60.17694 N	148.04917 W	S001N008E15	Ps
226-40-16372	SEWARD A-3	60.17475 N	148.04935 W	S001N008E15	Ps
	SEWARD A-3	60.17611 N	148.04972 W	S001N008E15	Ps
226-40-16381	SEWARD A-3	60.17437 N	148.03108 W	S001N008E15	Ps
	SEWARD A-3	60.17333 N	148.03056 W	S001N008E15	Ps
226-40-16384	SEWARD A-3	60.17390 N	148.02435 W	S001N008E14	Ps
	SEWARD A-3	60.17278 N	148.02139 W	S001N008E14	Ps
226-40-16388	SEWARD A-3	60.17804 N	148.02786 W	S001N008E15	Ps
	SEWARD A-3	60.17834 N	148.02583 W	S001N008E15	Ps

WATER BODY NUMBER / NAME	MAP SHEET	LAT.	LONG.	LEGAL	SPECIES
226-40-16390	SEWARD A-3	60.18107 N	148.02849 W	S001N008E15	Ps
	SEWARD A-3	60.18083 N	148.02667 W	S001N008E15	Ps
226-40-16400	SEWARD A-3	60.16441 N	148.00921 W	S001N008E23	Ps
	SEWARD A-3	60.16528 N	148.00917 W	S001N008E23	Ps
226-40-16414	SEWARD A-3	60.16160 N	148.05878 W	S001N008E21	Ps
	SEWARD A-3	60.16195 N	148.05917 W	S001N008E21	Ps
226-40-16442	SEWARD A-3	60.11834 N	148.09763 W	S001S008E04	Ps
	SEWARD A-3	60.11833 N	148.09861 W	S001S008E05	Ps
226-40-16446	SEWARD A-3	60.11411 N	148.09768 W	S001S008E04	Ps
	SEWARD A-3	60.11361 N	148.10028 W	S001S008E05	Ps
226-40-16451	SEWARD A-3	60.10839 N	148.09453 W	S001S008E09	Ps
	SEWARD A-3	60.10306 N	148.09694 W	S001S008E09	Ps
226-40-16461	SEWARD A-3	60.09305 N	148.10022 W	S001S008E17	Ps
	SEWARD A-3	60.09445 N	148.10333 W	S001S008E17	Ps
226-40-16466	SEWARD A-3	60.08514 N	148.10745 W	S001S008E17	Ps
	SEWARD A-3	60.08549 N	148.10951 W	S001S008E17	Ps
226-40-16475	SEWARD A-3	60.04917 N	148.10775 W	S001S008E32	Ps
	SEWARD A-3	60.04810 N	148.10817 W	S001S008E32	Ps
226-40-16477	SEWARD A-3	60.05016 N	148.10484 W	S001S008E32	Ps
	SEWARD A-3	60.04889 N	148.10083 W	S001S008E32	Ps
226-40-16484	SEWARD A-3	60.06460 N	148.09424 W	S001S008E28	Ps
	SEWARD A-3	60.06389 N	148.09305 W	S001S008E28	Ps
226-40-16494	SEWARD A-3	60.08259 N	148.06497 W	S001S008E22	Ps
	SEWARD A-3	60.08278 N	148.06111 W	S001S008E22	Ps
226-40-16498	SEWARD A-3	60.08593 N	148.05433 W	S001S008E15	Ps
	SEWARD A-3	60.08579 N	148.05432 W	S001S008E15	Ps
226-40-16502	SEWARD A-3	60.09115 N	148.04988 W	S001S008E15	Ps
	SEWARD A-3	60.09055 N	148.04778 W	S001S008E15	Ps
226-40-16509	SEWARD A-3	60.09560 N	148.03852 W	S001S008E14	Ps
	SEWARD A-3	60.09500 N	148.03806 W	S001S008E14	Ps

WATER BODY NUMBER / NAME	MAP SHEET	LAT.	LONG.	LEGAL	SPECIES
226-40-16514	SEWARD A-3	60.10995 N	148.03436 W	S001S008E11	Ps
	SEWARD A-3	60.10857 N	148.03463 W	S001S008E11	Ps
226-40-16541	SEWARD A-3	60.09949 N	148.00581 W	S001S008E12	Ps
	SEWARD A-3	60.09806 N	148.00563 W	S001S008E12	Ps
226-40-16543	SEWARD A-3	60.09907 N	148.00143 W	S001S008E12	Ps
	SEWARD A-3	60.09155 N	148.00003 W	S001S008E13	Ps
226-40-16545	SEWARD A-3	60.10068 N	147.99706 W	S001S008E12	Ps
	SEWARD A-3	60.09834 N	147.99278 W	S001S008E12	Ps
226-40-16550	SEWARD A-3	60.10454 N	147.99167 W	S001S008E12	Ps
	SEWARD A-3	60.09983 N	147.98618 W	S001S008E12	Ps
226-40-16551	SEWARD A-3	60.10549 N	147.99094 W	S001S008E12	Ps
	SEWARD A-3	60.10464 N	147.98806 W	S001S008E12	Ps
226-40-16557	SEWARD A-3	60.11595 N	147.99556 W	S001S008E01	Ps
	SEWARD A-3	60.11528 N	147.99222 W	S001S008E01	Ps
226-40-16559	SEWARD A-3	60.11729 N	147.99093 W	S001S008E01	Ps
	SEWARD A-3	60.11555 N	147.98972 W	S001S008E01	Ps
226-40-16561	SEWARD A-3	60.11670 N	147.98640 W	S001S008E01	Ps
	SEWARD A-3	60.11601 N	147.98365 W	S001S008E01	Ps
226-40-16563	SEWARD A-3	60.11837 N	147.98663 W	S001S008E01	Ps
	SEWARD A-3	60.11861 N	147.98222 W	S001S008E01	Ps
226-40-16575	SEWARD A-3	60.13620 N	147.98757 W	S001N008E36	Ps
	SEWARD A-3	60.13556 N	147.98528 W	S001N008E36	Ps
226-40-16577	SEWARD A-3	60.13884 N	147.98296 W	S001N008E36	Ps
	SEWARD A-3	60.13750 N	147.98111 W	S001N008E36	Ps
226-40-16580	SEWARD A-3	60.14256 N	147.97876 W	S001N008E25	Ps
	SEWARD A-3	60.14222 N	147.97583 W	S001N008E25	Ps
226-40-16582	SEWARD A-3	60.14517 N	147.97705 W	S001N008E25	Ps
	SEWARD A-3	60.14445 N	147.97417 W	S001N008E25	Ps
226-40-16590	SEWARD A-3	60.15668 N	147.97246 W	S001N008E24	Ps
	SEWARD A-3	60.15556 N	147.97111 W	S001N008E25	Ps

WATER BODY NUMBER / NAME	MAP SHEET	LAT.	LONG.	LEGAL	SPECIES
226-40-16610	SEWARD A-3	60.10810 N	147.96553 W	S001S009E07	Ps
	SEWARD A-3	60.10162 N	147.97082 W	S001S009E07	Ps
226-40-16613	SEWARD A-3	60.10786 N	147.95589 W	S001S009E07	Ps
	SEWARD A-3	60.10691 N	147.95432 W	S001S009E08	Ps
226-40-16620	SEWARD A-3	60.12675 N	147.92976 W	S001S009E05	Pp
	SEWARD A-3	60.11867 N	147.93247 W	S001S009E05	Pp
226-40-16630	SEWARD A-3	60.12338 N	147.92212 W	S001S009E04	Pp
	SEWARD A-3	60.11751 N	147.92721 W	S001S009E05	Pp
226-40-16640	SEWARD A-3	60.12317 N	147.90498 W	S001S009E04	Ps
	SEWARD A-3	60.11861 N	147.90389 W	S001S009E04	Ps
226-40-16650	SEWARD A-3	60.08546 N	147.93495 W	S001S009E17	Pp
	SEWARD A-3	60.09681 N	147.93437 W	S001S009E17	Pp
226-40-16652	SEWARD A-3	60.08428 N	147.93802 W	S001S009E17	Ps
	SEWARD A-3	60.08563 N	147.94991 W	S001S009E17	Ps
226-40-16665	SEWARD A-3	60.07289 N	147.99969 W	S001S008E24	Ps,CHp
	SEWARD A-3	60.08823 N	147.98583 W	S001S008E13	Ps
226-40-16665-2006	SEWARD A-3	60.07761 N	147.99621 W	S001S008E24	Pp,CHp
	SEWARD A-3	60.08229 N	147.97989 W	S001S009E19	Pp,CHp
226-40-16665-2012	SEWARD A-3	60.08651 N	147.98827 W	S001S008E13	Ps
	SEWARD A-3	60.08670 N	147.98346 W	S001S008E13	Ps
226-40-16670	SEWARD A-3	60.06525 N	148.01571 W	S001S008E26	Sp
	SEWARD A-3	60.07216 N	148.01428 W	S001S008E23	Sp
226-40-16680	SEWARD A-3	60.05756 N	148.05213 W	S001S008E27	Ps
	SEWARD A-3	60.05723 N	148.06139 W	S001S008E27	Ps
226-40-16690	SEWARD A-3	60.05127 N	148.06557 W	S001S008E34	Ps
	SEWARD A-3	60.04833 N	148.06889 W	S001S008E33	Ps
226-40-16695	SEWARD A-3	60.04367 N	148.05462 W	S001S008E34	Ps
	SEWARD A-3	60.04139 N	148.05861 W	S001S008E34	Ps
226-40-16700	SEWARD A-3	60.02867 N	148.02288 W	S002S008E02	Ps
	SEWARD A-3	60.02724 N	148.02243 W	S002S008E02	Ps

WATER BODY NUMBER / NAME	MAP SHEET	LAT.	LONG.	LEGAL	SPECIES
226-40-16715	BLYING SOUND D-3	59.99227 N	147.99110 W	S002S008E24	Pp
	BLYING SOUND D-3	59.98075 N	147.98020 W	S002S009E30	Pp
226-40-16720	BLYING SOUND D-3	59.99520 N	147.98443 W	S002S008E24	Pp
	BLYING SOUND D-3	59.98781 N	147.97714 W	S002S009E19	Pp
226-40-16730	BLYING SOUND D-3	59.99493 N	147.98268 W	S002S008E24	Pp
	BLYING SOUND D-3	59.99449 N	147.95955 W	S002S009E19	Pp
226-40-16740	BLYING SOUND D-3	59.99889 N	147.98286 W	S002S008E13	Ps
	SEWARD A-3	60.00575 N	147.97108 W	S002S009E18	Ps
226-40-16747	SEWARD A-3	60.01631 N	147.95632 W	S002S009E07	COr
	SEWARD A-3	60.00996 N	147.96315 W	S002S009E18	COr
226-40-16747-2005	SEWARD A-3	60.01559 N	147.95677 W	S002S009E07	COr
	SEWARD A-3	60.01421 N	147.95701 W	S002S009E07	COr
226-40-16750	SEWARD A-3	60.01790 N	147.94009 W	S002S009E08	Pp
	SEWARD A-3	60.01444 N	147.94861 W	S002S009E08	Pp
226-40-16760	SEWARD A-3	60.01976 N	147.93478 W	S002S009E08	Pp
	SEWARD A-3	60.01748 N	147.92697 W	S002S009E08	Pp
226-40-16764	SEWARD A-3	60.03388 N	147.92761 W	S002S009E05	Pp
	SEWARD A-3	60.03028 N	147.92861 W	S002S009E05	Pp
226-40-16768	SEWARD A-3	60.03766 N	147.91176 W	S002S009E04	Ps
	SEWARD A-3	60.03496 N	147.91242 W	S002S009E04	Ps
226-40-16770	SEWARD A-3	60.03858 N	147.90990 W	S002S009E04	Ps
	SEWARD A-3	60.03623 N	147.90490 W	S002S009E04	Ps
226-40-16772	SEWARD A-3	60.05421 N	147.89976 W	S001S009E33	Ps
	SEWARD A-3	60.05278 N	147.89667 W	S001S009E34	Ps
226-40-16774	SEWARD A-3	60.06600 N	147.88426 W	S001S009E27	Ps
	SEWARD A-3	60.06417 N	147.88028 W	S001S009E27	Ps
226-40-16776	SEWARD A-3	60.06914 N	147.87799 W	S001S009E27	Ss
	SEWARD A-3	60.06944 N	147.87139 W	S001S009E22	Ss
226-40-16780	SEWARD A-3	60.06555 N	147.83745 W	S001S009E25	Pp
	SEWARD A-3	60.06078 N	147.84128 W	S001S009E26	Pp

WATER BODY NUMBER / NAME	MAP SHEET	LAT.	LONG.	LEGAL	SPECIES
226-40-16782	SEWARD A-3	60.06124 N	147.81740 W	S001S009E25	Ps
	SEWARD A-3	60.05973 N	147.81805 W	S001S009E25	Ps
226-40-16783	SEWARD A-3	60.04411 N	147.82486 W	S001S009E36	Ps
	SEWARD A-3	60.04477 N	147.82742 W	S001S009E36	Ps
226-40-16785	SEWARD A-3	60.02982 N	147.84009 W	S002S009E02	Ps
	SEWARD A-3	60.03083 N	147.84694 W	S002S009E02	Ps
226-40-16788	SEWARD A-3	60.01369 N	147.85930 W	S002S009E11	Ps
	SEWARD A-3	60.01473 N	147.86861 W	S002S009E10	Ps
226-40-16791	SEWARD A-3	60.17475 N	147.79388 W	S001N009E13	Ps
	SEWARD A-3	60.17294 N	147.79321 W	S001N010E18	Ps
226-40-16792	SEWARD A-3	60.18162 N	147.78206 W	S001N010E18	Ps
	SEWARD A-3	60.18181 N	147.77758 W	S001N010E18	Ps
226-40-16793	SEWARD A-3	60.18655 N	147.78354 W	S001N010E07	Ps
	SEWARD A-3	60.18837 N	147.78145 W	S001N010E07	Ps
226-40-16797	SEWARD A-3	60.20421 N	147.81608 W	S001N009E01	Ps
	SEWARD A-3	60.20148 N	147.81852 W	S001N009E01	Ps
226-40-16801	SEWARD A-3	60.20476 N	147.79345 W	S001N010E06	Ps
	SEWARD A-3	60.20306 N	147.79333 W	S001N010E06	Ps
226-40-16803	SEWARD A-3	60.20672 N	147.78824 W	S001N010E06	Ps
	SEWARD A-3	60.20556 N	147.78639 W	S001N010E06	Ps
226-40-16805	SEWARD A-3	60.20721 N	147.78608 W	S001N010E06	Ps
	SEWARD A-3	60.20445 N	147.77972 W	S001N010E06	Ps
226-40-16807	SEWARD A-3	60.20766 N	147.78539 W	S001N010E06	Ps
	SEWARD A-3	60.20806 N	147.77778 W	S001N010E06	Ps
226-40-16809	SEWARD A-3	60.20809 N	147.78748 W	S001N010E06	Ps
	SEWARD A-3	60.20945 N	147.78528 W	S001N010E06	Ps
226-40-16829	SEWARD A-3	60.23033 N	147.77249 W	S002N010E30	Ps
	SEWARD A-3	60.22917 N	147.77056 W	S002N010E30	Ps
226-40-16831	SEWARD A-3	60.23093 N	147.77041 W	S002N010E30	Ps
	SEWARD A-3	60.23139 N	147.76667 W	S002N010E30	Ps

WATER BODY NUMBER / NAME	MAP SHEET	LAT.	LONG.	LEGAL	SPECIES
226-40-16833	SEWARD A-3	60.23226 N	147.77072 W	S002N010E30	Ps
	SEWARD A-3	60.23306 N	147.76750 W	S002N010E30	Ps
226-40-16835	SEWARD A-3	60.23302 N	147.77173 W	S002N010E30	Ps
	SEWARD A-3	60.23417 N	147.76861 W	S002N010E30	Ps
226-40-16837	SEWARD A-3	60.23330 N	147.77264 W	S002N010E30	Ps
	SEWARD A-3	60.23710 N	147.76942 W	S002N010E30	Ps
226-40-16845	SEWARD A-3	60.23427 N	147.79107 W	S002N010E30	Ps
	SEWARD A-3	60.23555 N	147.78778 W	S002N010E30	Ps
226-40-16851	SEWARD A-3	60.24184 N	147.78857 W	S002N010E30	Ps
	SEWARD A-3	60.24638 N	147.78028 W	S002N010E19	Ps
226-40-16853	SEWARD A-3	60.24102 N	147.79341 W	S002N010E30	Ps
	SEWARD A-3	60.24306 N	147.79222 W	S002N010E19	Ps
226-40-16855	SEWARD A-3	60.24128 N	147.79582 W	S002N009E25	Ps
	SEWARD A-3	60.24334 N	147.79472 W	S002N009E24	Ps
226-40-16859	SEWARD A-3	60.24440 N	147.80601 W	S002N009E24	Ps
	SEWARD A-3	60.24556 N	147.80667 W	S002N009E24	Ps
226-50-16086	SEWARD A-4	60.16694 N	148.27924 W	S001N007E20	Ps
	SEWARD A-4	60.16880 N	148.27927 W	S001N007E20	Ps
226-50-16098	SEWARD A-4	60.18253 N	148.32361 W	S001N006E13	Ss,COr,Ps,CHp
	SEWARD A-4	60.19189 N	148.31182 W	S001N007E07	Sp
226-50-16101	SEWARD A-4	60.18700 N	148.33278 W	S001N006E12	Ss,COr,Pp
	SEWARD A-4	60.19290 N	148.33563 W	S001N006E12	Ss,Pp
226-50-16106	SEWARD A-4	60.17685 N	148.33965 W	S001N006E13	Ss,COr,Ps
	SEWARD A-4	60.17708 N	148.34339 W	S001N006E13	Ss,COr,Ps
226-50-16106-0010	SEWARD A-4	60.17667 N	148.34583 W	S001N006E14	Ss,COr
226-50-16118	SEWARD A-4	60.15337 N	148.35802 W	S001N006E26	Ps
	SEWARD A-4	60.15472 N	148.37417 W	S001N006E27	Ps
226-50-16126	SEWARD A-4	60.13577 N	148.35802 W	S001N006E35	Ps
	SEWARD A-4	60.13825 N	148.37200 W	S001N006E35	Ps

WATER BODY NUMBER / NAME	MAP SHEET	LAT.	LONG.	LEGAL	SPECIES
226-50-16154	SEWARD A-4	60.05893 N	148.39661 W	S001S006E27	Ps
	SEWARD A-4	60.06338 N	148.42297 W	S001S006E28	Ps
226-50-16154-0010	SEWARD A-4	60.05903 N	148.40421 W	S001S006E27	Pp
226-50-16192	SEWARD A-4	60.02811 N	148.44290 W	S002S006E05	Ps
	SEWARD A-4	60.03113 N	148.44909 W	S002S006E05	Ps
226-50-16194	SEWARD A-4	60.02689 N	148.44369 W	S002S006E05	Ps
	SEWARD A-4	60.02334 N	148.45117 W	S002S006E08	Ps
226-50-16226	SEWARD A-4	60.00466 N	148.47186 W	S002S006E18	Ps
	SEWARD A-4	60.01023 N	148.46400 W	S002S006E17	Ps
226-50-16238	SEWARD A-5	60.02381 N	148.51872 W	S002S005E12	Pp
	SEWARD A-5	60.02647 N	148.51319 W	S002S005E01	Pp
226-50-16242	SEWARD A-5	60.03207 N	148.53577 W	S002S005E02	Ps
	SEWARD A-5	60.03321 N	148.53384 W	S002S005E02	Ps
226-50-16244	SEWARD A-5	60.03235 N	148.54917 W	S002S005E02	Ss,Ps
	SEWARD A-5	60.03428 N	148.55366 W	S002S005E02	Ss,Ps
226-50-16248	SEWARD A-5	60.02606 N	148.55454 W	S002S005E02	Ps
	SEWARD A-5	60.02481 N	148.56109 W	S002S005E10	Ps
226-50-16262	BLYING SOUND D-5	59.97254 N	148.58061 W	S002S005E27	Ps
	BLYING SOUND D-5	59.97458 N	148.58147 W	S002S005E27	Ps
226-50-16286	BLYING SOUND D-5	59.93948 N	148.66504 W	S003S005E06	Ssr,COsr,Ps,CHsr,DVsr
	BLYING SOUND D-5	59.95200 N	148.64230 W	S003S005E06	Ssr
226-50-16286	BLYING SOUND D-5	59.93948 N	148.66504 W	S003S005E06	Ssr,COsr,Ps,CHsr,DVsr
	BLYING SOUND D-5	59.95666 N	148.63803 W	S002S005E32	COsr,DVsr
226-50-16286-0010	BLYING SOUND D-5	59.94889 N	148.65833 W	S003S005E06	Ssr,COsr,Pp,CHsr,DVsr
226-50-16286-2010	BLYING SOUND D-5	59.95009 N	148.64432 W	S003S005E06	COsr
	BLYING SOUND D-5	59.95319 N	148.62861 W	S003S005E05	COsr
226-50-16295	BLYING SOUND D-5	59.94823 N	148.71960 W	S003S004E02	Ps
	BLYING SOUND D-5	59.94917 N	148.71722 W	S003S004E02	Ps

WATER BODY NUMBER / NAME	MAP SHEET	LAT.	LONG.	LEGAL	SPECIES
226-50-16300	BLYING SOUND D-5	59.95556 N	148.73722 W	S002S004E34	Ps
	BLYING SOUND D-5	59.96758 N	148.76504 W	S002S004E33	Ps
226-50-16370	BLYING SOUND D-3	59.95429 N	148.04706 W	S002S008E34	Pp
	BLYING SOUND D-3	59.95250 N	148.04222 W	S003S008E03	Pp
226-50-16380	BLYING SOUND D-3	59.97247 N	148.03080 W	S002S008E26	Pp
	BLYING SOUND D-3	59.97333 N	148.01933 W	S002S008E26	Pp
226-50-16384	BLYING SOUND D-3	59.97951 N	148.01559 W	S002S008E26	Pp
	BLYING SOUND D-3	59.97565 N	147.98653 W	S002S008E25	Pp
226-50-16384-2005	BLYING SOUND D-3	59.98050 N	148.00599 W	S002S008E25	Ps
	BLYING SOUND D-3	59.98361 N	148.00458 W	S002S008E24	Ps
226-50-16406	BLYING SOUND D-4	59.95278 N	148.17276 W	S003S007E01	Ps
	BLYING SOUND D-4	59.95194 N	148.16889 W	S003S007E01	Ps
226-50-16428	BLYING SOUND D-4	59.96889 N	148.13725 W	S002S008E30	Ps
	BLYING SOUND D-4	59.96750 N	148.13833 W	S002S008E31	Ps
226-50-16430	BLYING SOUND D-4	59.96979 N	148.13302 W	S002S008E30	Ps
	BLYING SOUND D-4	59.96805 N	148.13222 W	S002S008E30	Ps
226-50-16432	BLYING SOUND D-4	59.96899 N	148.12572 W	S002S008E29	Ps
	BLYING SOUND D-4	59.96833 N	148.12778 W	S002S008E30	Ps
226-50-16436	BLYING SOUND D-3	59.96834 N	148.11119 W	S002S008E29	Pp
	BLYING SOUND D-3	59.96567 N	148.10747 W	S002S008E32	Pp
226-50-16448	BLYING SOUND D-4	59.99844 N	148.13199 W	S002S008E18	Ps
	BLYING SOUND D-4	59.99750 N	148.12944 W	S002S008E18	Ps
226-50-16452	SEWARD A-4	60.00488 N	148.12800 W	S002S008E18	Ps
	SEWARD A-4	60.00584 N	148.12555 W	S002S008E17	Ps
226-50-16510	SEWARD A-4	60.04038 N	148.18843 W	S001S007E35	Ps
	SEWARD A-4	60.04294 N	148.17020 W	S001S007E36	Ps
226-50-16520	SEWARD A-4	60.07154 N	148.18243 W	S001S007E24	Pp
	SEWARD A-4	60.07488 N	148.16441 W	S001S007E24	Pp
226-50-16530	SEWARD A-4	60.08972 N	148.18275 W	S001S007E13	Pp,CHp
	SEWARD A-4	60.09229 N	148.16476 W	S001S007E13	Pp,CHp

WATER BODY NUMBER / NAME	MAP SHEET	LAT.	LONG.	LEGAL	SPECIES
226-50-16530-2008	SEWARD A-4	60.09115 N	148.17183 W	S001S007E13	Pp,CHp
	SEWARD A-4	60.08725 N	148.17134 W	S001S007E13	Pp,CHp
226-50-16535	SEWARD A-4	60.08854 N	148.23919 W	S001S007E15	Pp,CHp
	SEWARD A-4	60.09659 N	148.21427 W	S001S007E15	Pp,CHp
226-50-16540	SEWARD A-4	60.08950 N	148.26337 W	S001S007E16	Pp
	SEWARD A-4	60.09551 N	148.26195 W	S001S007E16	Pp
226-50-16550	SEWARD A-4	60.11885 N	148.24450 W	S001S007E04	Pp
	SEWARD A-4	60.12440 N	148.23834 W	S001S007E03	Pp
227-10-16990	BLYING SOUND D-3	59.80838 N	147.89714 W	S004S009E28	COr
	BLYING SOUND D-3	59.79468 N	147.89604 W	S004S009E34	COr
227-10-17000	BLYING SOUND D-3	59.81282 N	147.89814 W	S004S009E21	COr,Pp
	BLYING SOUND D-3	59.83979 N	147.80273 W	S004S010E07	COr
227-10-17000-2003	BLYING SOUND D-3	59.81999 N	147.87768 W	S004S009E22	COr
	BLYING SOUND D-3	59.82106 N	147.87331 W	S004S009E22	COr
227-10-17000-2011	BLYING SOUND D-3	59.81367 N	147.87442 W	S004S009E22	COr,Pp
	BLYING SOUND D-3	59.83632 N	147.82673 W	S004S009E13	COr
227-10-17000-2011-3005	BLYING SOUND D-3	59.81814 N	147.86238 W	S004S009E23	Pp
	BLYING SOUND D-3	59.82408 N	147.85527 W	S004S009E14	Pp
227-10-17000-2011-3009	BLYING SOUND D-3	59.83259 N	147.83635 W	S004S009E13	COr
	BLYING SOUND D-3	59.83611 N	147.83472 W	S004S009E13	COr
227-10-17000-2016	BLYING SOUND D-3	59.80708 N	147.86598 W	S004S009E26	COr
	BLYING SOUND D-3	59.80443 N	147.87162 W	S004S009E27	COr
227-10-17000-2018	BLYING SOUND D-3	59.81083 N	147.85073 W	S004S009E23	COr
	BLYING SOUND D-3	59.80960 N	147.84072 W	S004S009E23	COr
227-10-17000-2056	BLYING SOUND D-3	59.82721 N	147.81957 W	S004S009E13	COr
	BLYING SOUND D-3	59.83417 N	147.78694 W	S004S010E18	COr
227-10-17000-2079	BLYING SOUND D-3	59.83506 N	147.81421 W	S004S009E13	COr
	BLYING SOUND D-3	59.84099 N	147.81487 W	S004S009E12	COr
227-10-17010	BLYING SOUND D-3	59.87372 N	147.82825 W	S003S009E36	Ssr,COr,Pp
	BLYING SOUND D-3	59.86710 N	147.84290 W	S003S009E35	Ssr,COr,Pp

WATER BODY NUMBER / NAME	MAP SHEET	LAT.	LONG.	LEGAL	SPECIES
227-10-17010-2004	BLYING SOUND D-3	59.87093 N	147.84427 W	S003S009E35	Ssr
	BLYING SOUND D-3	59.86890 N	147.84608 W	S003S009E35	Ssr
227-10-17020	BLYING SOUND D-3	59.87745 N	147.76118 W	S003S010E32	COr,Pp
	BLYING SOUND D-3	59.86820 N	147.77633 W	S003S010E32	COr,Pp
227-10-17020-2004	BLYING SOUND D-3	59.87559 N	147.76372 W	S003S010E32	COr
	BLYING SOUND D-3	59.86833 N	147.76750 W	S003S010E32	COr
227-10-17025	BLYING SOUND D-3	59.87913 N	147.75713 W	S003S010E32	COr
	BLYING SOUND D-3	59.87111 N	147.75194 W	S003S010E33	COr
227-10-17060	BLYING SOUND D-3	59.88739 N	147.75635 W	S003S010E29	COr,Ps,DVp
	BLYING SOUND D-1	59.89442 N	147.69631 W	S003S010E27	COr,Ps,DVp
227-10-17060-2004	BLYING SOUND D-3	59.88345 N	147.75307 W	S003S010E28	Pp
	BLYING SOUND D-1	59.87494 N	147.73151 W	S003S010E33	Pp
227-10-17060-2004-3009	BLYING SOUND D-1	59.87819 N	147.74037 W	S003S010E33	Ps
	BLYING SOUND D-1	59.87835 N	147.73022 W	S003S010E33	Ps
227-10-17060-2012	BLYING SOUND D-1	59.88869 N	147.74449 W	S003S010E28	COr,Ps
	BLYING SOUND D-1	59.88799 N	147.71230 W	S003S010E27	COr,Ps
227-10-17060-2012-3008	BLYING SOUND D-1	59.88900 N	147.73807 W	S003S010E28	Ps
	BLYING SOUND D-1	59.87977 N	147.71049 W	S003S010E34	Ps
227-10-17060-2021	BLYING SOUND D-1	59.89363 N	147.73871 W	S003S010E28	COr,Pp,DVp
	BLYING SOUND D-1	59.91053 N	147.70059 W	S003S010E15	Pp,DVp
227-10-17060-2021-3005	BLYING SOUND D-1	59.89906 N	147.73332 W	S003S010E21	COr
	BLYING SOUND D-1	59.90463 N	147.71321 W	S003S010E22	COr
227-10-17060-2021-3018	BLYING SOUND D-1	59.89858 N	147.71762 W	S003S010E22	COr,Pp
	BLYING SOUND D-1	59.90275 N	147.69556 W	S003S010E23	COr
227-10-17068	BLYING SOUND D-3	59.88946 N	147.75653 W	S003S010E29	COr
	BLYING SOUND D-1	59.89334 N	147.75000 W	S003S010E28	COr
227-10-17090	BLYING SOUND D-3	59.92984 N	147.77453 W	S003S010E08	Ps
	BLYING SOUND D-3	59.92349 N	147.76600 W	S003S010E17	Ps
227-10-17090-2004	BLYING SOUND D-3	59.92527 N	147.77755 W	S003S010E08	Ps
	BLYING SOUND D-3	59.91889 N	147.79000 W	S003S010E18	Ps

WATER BODY NUMBER / NAME	MAP SHEET	LAT.	LONG.	LEGAL	SPECIES
227-10-17100	BLYING SOUND D-1	59.95462 N	147.69313 W	S002S010E35	COr,Pp,DVp
Hanning Creek	BLYING SOUND D-1	59.94503 N	147.66081 W	S003S010E01	DVp
227-10-17100-2002	BLYING SOUND D-1	59.94997 N	147.68903 W	S003S010E02	COr,Pp
	BLYING SOUND D-1	59.95116 N	147.68236 W	S003S010E02	Pp
227-10-17110	BLYING SOUND D-1	59.97126 N	147.67287 W	S002S010E26	COp,Pp,DVp
	BLYING SOUND D-1	59.97723 N	147.62989 W	S002S011E30	Pp
227-10-17110-2015	BLYING SOUND D-1	59.97373 N	147.65965 W	S002S010E25	COr,DVp
	BLYING SOUND D-1	59.97870 N	147.64344 W	S002S010E25	DVp
227-10-17120	BLYING SOUND D-1	59.99969 N	147.67517 W	S002S010E14	Ps
	BLYING SOUND D-1	59.98951 N	147.66528 W	S002S010E24	Ps
227-10-17130	SEWARD A-2	60.00569 N	147.65301 W	S002S010E13	Pp
	BLYING SOUND D-1	59.99709 N	147.65353 W	S002S010E13	Pp
227-10-17140	SEWARD A-2	60.01970 N	147.60083 W	S002S011E08	Ps
	SEWARD A-2	60.01349 N	147.59453 W	S002S011E08	Ps
227-10-17150	SEWARD A-2	60.02222 N	147.59257 W	S002S011E08	Pp
	SEWARD A-2	60.01747 N	147.56906 W	S002S011E09	Pp
227-10-17160	SEWARD A-2	60.02892 N	147.57843 W	S002S011E04	Pp
	SEWARD A-2	60.02171 N	147.57111 W	S002S011E09	Pp
227-10-17170	SEWARD A-2	60.03117 N	147.57304 W	S002S011E04	Pp
	SEWARD A-2	60.02820 N	147.56143 W	S002S011E04	Pp
227-10-17180	SEWARD A-2	60.03378 N	147.57016 W	S002S011E04	Ps
	SEWARD A-2	60.03022 N	147.55368 W	S002S011E04	Ps
227-10-17190	SEWARD A-2	60.03519 N	147.57038 W	S002S011E04	Ps
	SEWARD A-2	60.03354 N	147.55440 W	S002S011E04	Ps
227-10-17200	SEWARD A-2	60.05417 N	147.54388 W	S001S011E34	Pp
	SEWARD A-2	60.04688 N	147.54866 W	S001S011E34	Pp
227-10-17210	SEWARD A-2	60.05697 N	147.53134 W	S001S011E27	Pp
	SEWARD A-2	60.05018 N	147.53018 W	S001S011E34	Pp
227-10-17220	SEWARD A-2	60.05902 N	147.52641 W	S001S011E27	Pp
	SEWARD A-2	60.05391 N	147.51779 W	S001S011E35	Pp

WATER BODY NUMBER / NAME	MAP SHEET	LAT.	LONG.	LEGAL	SPECIES
227-10-17230	SEWARD A-2	60.06218 N	147.52077 W	S001S011E26	Pp
	SEWARD A-2	60.05806 N	147.51012 W	S001S011E26	Pp
227-10-17240	SEWARD A-2	60.06945 N	147.49916 W	S001S011E23	Pp
	SEWARD A-2	60.06419 N	147.50135 W	S001S011E26	Pp
227-10-17250	SEWARD A-2	60.06968 N	147.49265 W	S001S011E24	Ps
	SEWARD A-2	60.06537 N	147.48090 W	S001S011E25	Ps
227-10-17260	SEWARD A-2	60.07689 N	147.48055 W	S001S011E24	Pp,CHp
	SEWARD A-2	60.07250 N	147.45910 W	S001S012E19	Pp,CHp
227-10-17270	SEWARD A-2	60.08519 N	147.46201 W	S001S012E18	Pp
	SEWARD A-2	60.07865 N	147.44841 W	S001S012E19	Pp
227-10-17280	SEWARD A-2	60.09188 N	147.44417 W	S001S012E18	Pp
	SEWARD A-2	60.08596 N	147.43898 W	S001S012E18	Pp
227-10-17290	SEWARD A-2	60.09331 N	147.44186 W	S001S012E18	Ps
	SEWARD A-2	60.08956 N	147.41630 W	S001S012E17	Ps
227-20-17300	SEWARD A-2	60.10782 N	147.41583 W	S001S012E08	Ps
	SEWARD A-2	60.10159 N	147.41294 W	S001S012E08	Ps
227-20-17310	SEWARD A-2	60.10973 N	147.41440 W	S001S012E08	Ps
	SEWARD A-2	60.10629 N	147.39815 W	S001S012E09	Ps
227-20-17320	SEWARD A-2	60.11366 N	147.40232 W	S001S012E04	Ps
	SEWARD A-2	60.11035 N	147.40101 W	S001S012E09	Ps
227-20-17330	SEWARD A-2	60.12603 N	147.39125 W	S001S012E04	Ps
	SEWARD A-2	60.11781 N	147.37799 W	S001S012E03	Ps
227-20-17340	SEWARD A-2	60.13246 N	147.38308 W	S001N012E33	Ps
	SEWARD A-1	60.13567 N	147.35699 W	S001N012E34	Ps
227-20-17370	SEWARD A-1	60.16754 N	147.35227 W	S001N012E22	Pp
	SEWARD A-1	60.16303 N	147.35606 W	S001N012E22	Pp
227-20-17374	SEWARD A-1	60.16868 N	147.34732 W	S001N012E22	Pp
	SEWARD A-1	60.16218 N	147.32892 W	S001N012E23	Pp
227-20-17380	SEWARD A-1	60.18469 N	147.32669 W	S001N012E14	Ps
	SEWARD A-1	60.17550 N	147.32804 W	S001N012E14	Ps

WATER BODY NUMBER / NAME	MAP SHEET	LAT.	LONG.	LEGAL	SPECIES
227-20-17384	SEWARD A-1	60.18817 N	147.31967 W	S001N012E11	Ps
	SEWARD A-1	60.17917 N	147.31805 W	S001N012E14	Ps
227-20-17386	SEWARD A-1	60.18816 N	147.31895 W	S001N012E11	Ps
	SEWARD A-1	60.17969 N	147.30417 W	S001N012E14	Ps
227-20-17390	SEWARD A-1	60.18851 N	147.31893 W	S001N012E11	Pp,CHp,DVr
	SEWARD A-1	60.18400 N	147.28983 W	S001N012E13	Pp,CHp,DVr
227-20-17390-2015	SEWARD A-1	60.19228 N	147.30676 W	S001N012E11	Pp
	SEWARD A-1	60.19465 N	147.30027 W	S001N012E12	Pp
227-20-17390-2015-3009	SEWARD A-1	60.19560 N	147.30650 W	S001N012E11	Pp
	SEWARD A-1	60.19724 N	147.31010 W	S001N012E11	Pp
227-20-17390-2015-3009-0010	SEWARD A-1	60.19597 N	147.30956 W	S001N012E11	Pp
227-20-17398	SEWARD A-1	60.20585 N	147.30347 W	S001N012E02	Pp
	SEWARD A-1	60.20324 N	147.29332 W	S001N012E01	Pp
227-20-17400	SEWARD A-1	60.20959 N	147.29976 W	S001N012E01	Ps
	SEWARD A-1	60.20556 N	147.27750 W	S001N012E01	Ps
227-20-17410	SEWARD A-1	60.22348 N	147.26829 W	S002N013E31	Pp,CHp
	SEWARD A-1	60.21846 N	147.22591 W	S002N013E32	Pp,CHp
227-20-17420	SEWARD A-1	60.22194 N	147.25083 W	S002N013E31	Pp
	SEWARD A-1	60.22250 N	147.24805 W	S002N013E31	Pp
227-20-17430	SEWARD A-1	60.22771 N	147.24667 W	S002N013E31	Ps
	SEWARD A-1	60.22344 N	147.23455 W	S002N013E32	Ps
227-20-17440	SEWARD A-1	60.23676 N	147.22300 W	S002N013E29	COr,Pp,CHp
	SEWARD A-1	60.22997 N	147.19919 W	S002N013E28	COr,Pp,CHp
227-20-17440-2008	SEWARD A-1	60.23331 N	147.21913 W	S002N013E29	COr,Ps
	SEWARD A-1	60.22770 N	147.21202 W	S002N013E33	COr,Ps
227-20-17450	SEWARD A-1	60.24376 N	147.20636 W	S002N013E21	Pp,CHp
	SEWARD A-1	60.23754 N	147.17924 W	S002N013E27	Pp,CHp
227-20-17460	SEWARD B-1	60.25002 N	147.19651 W	S002N013E21	Pp,CHp
	SEWARD A-1	60.24480 N	147.16468 W	S002N013E22	Pp,CHp

WATER BODY NUMBER / NAME	MAP SHEET	LAT.	LONG.	LEGAL	SPECIES
227-20-17464	SEWARD B-1	60.25612 N	147.18282 W	S002N013E22	COr,Pp,CHp,DVp
	SEWARD A-1	60.25000 N	147.15611 W	S002N013E23	COr,Pp,CHp,DVp
227-20-17464-0010	SEWARD B-1	60.25642 N	147.16576 W	S002N013E22	COr,Pp,CHp,DVp
227-20-17465	SEWARD B-1	60.26102 N	147.19341 W	S002N013E16	Pp
	SEWARD B-1	60.26166 N	147.18556 W	S002N013E15	Pp
227-20-17480	SEWARD B-1	60.27304 N	147.18746 W	S002N013E09	Pp
	SEWARD B-1	60.27159 N	147.17229 W	S002N013E10	Pp
227-20-17480-2006	SEWARD B-1	60.27265 N	147.18482 W	S002N013E10	Pp
	SEWARD B-1	60.26914 N	147.18705 W	S002N013E16	Pp
227-20-17490	SEWARD B-1	60.27859 N	147.20039 W	S002N013E09	Pp
	SEWARD B-1	60.27774 N	147.18236 W	S002N013E10	Pp
227-20-17500	SEWARD B-1	60.28192 N	147.20331 W	S002N013E09	Pp
	SEWARD B-1	60.28444 N	147.19195 W	S002N013E09	Pp
227-20-17504	SEWARD B-1	60.28859 N	147.20592 W	S002N013E04	Pp
	SEWARD B-1	60.28528 N	147.19611 W	S002N013E09	Pp
227-20-17510	SEWARD B-1	60.29920 N	147.19582 W	S002N013E04	Pp
	SEWARD B-1	60.29139 N	147.19278 W	S002N013E04	Pp
227-20-17520	SEWARD B-1	60.30654 N	147.18424 W	S003N013E34	Pp
	SEWARD B-1	60.30019 N	147.17417 W	S002N013E03	Pp
227-20-17530	SEWARD B-1	60.30730 N	147.17495 W	S003N013E34	Ps
	SEWARD B-1	60.30084 N	147.16611 W	S003N013E34	Ps
227-20-17540	SEWARD B-1	60.30772 N	147.16953 W	S003N013E34	Pp
	SEWARD B-1	60.30877 N	147.14858 W	S003N013E35	Pp
227-20-17546	SEWARD B-1	60.31381 N	147.16091 W	S003N013E34	Pp
	SEWARD B-1	60.31265 N	147.15724 W	S003N013E35	Pp
227-20-17550	SEWARD B-1	60.32669 N	147.19178 W	S003N013E28	Ps
	SEWARD B-1	60.33083 N	147.18028 W	S003N013E22	Ps
227-20-17560	SEWARD B-1	60.33197 N	147.21253 W	S003N013E21	Pp
	SEWARD B-1	60.33730 N	147.20041 W	S003N013E21	Pp

WATER BODY NUMBER / NAME	MAP SHEET	LAT.	LONG.	LEGAL	SPECIES
227-20-17560-0010	SEWARD B-1	60.33443 N	147.20793 W	S003N013E21	Pp
227-20-17570	SEWARD B-1	60.33976 N	147.20861 W	S003N013E21	Ps
	SEWARD B-1	60.34527 N	147.19058 W	S003N013E16	Ps
227-20-17570-0010	SEWARD B-1	60.34123 N	147.20747 W	S003N013E21	Pp
227-20-17582	SEWARD B-1	60.34126 N	147.13832 W	S003N013E23	Pp
	SEWARD B-1	60.34194 N	147.15445 W	S003N013E23	Pp
227-20-17584	SEWARD B-1	60.33728 N	147.13564 W	S003N013E23	COr,Pp
	SEWARD B-1	60.33458 N	147.15444 W	S003N013E23	Pp
227-20-17586	SEWARD B-1	60.33640 N	147.13675 W	S003N013E23	Pp
	SEWARD B-1	60.32861 N	147.13806 W	S003N013E26	Pp
227-20-17590	SEWARD B-1	60.33500 N	147.12417 W	S003N013E24	Sr,COr,Ps,CTp
	SEWARD B-1	60.33204 N	147.11231 W	S003N013E24	Sr,COr,Ps,CTp
227-20-17590-0010	SEWARD B-1	60.33083 N	147.10417 W	S003N013E24	COr,CTp
227-20-17590-2003	SEWARD B-1	60.33500 N	147.12417 W	S003N013E24	Sr,COr,Ps,CTp
	SEWARD B-1	60.32901 N	147.12228 W	S003N013E25	Sr,COr,Ps,CTp
227-20-17590-2003-0010	SEWARD B-1	60.32785 N	147.12123 W	S003N013E25	Sr,COr,CTp
227-20-17596	SEWARD B-1	60.33706 N	147.10155 W	S003N013E24	Pp
	SEWARD B-1	60.33111 N	147.09833 W	S003N014E19	Pp
227-20-17600	SEWARD B-1	60.33766 N	147.08703 W	S003N014E19	Pp
	SEWARD B-1	60.33544 N	147.08105 W	S003N014E19	Pp
227-20-17610	SEWARD B-1	60.34148 N	147.04116 W	S003N014E21	Ps
	SEWARD B-1	60.33889 N	147.03444 W	S003N014E21	Ps
227-20-17620	SEWARD B-1	60.29214 N	147.08438 W	S002N014E06	Pp
	SEWARD B-1	60.29196 N	147.09966 W	S002N013E01	Pp
227-20-17630	SEWARD B-1	60.28755 N	147.08515 W	S002N014E06	Ps
	SEWARD B-1	60.28834 N	147.09541 W	S002N014E06	Ps

WATER BODY NUMBER / NAME	MAP SHEET	LAT.	LONG.	LEGAL	SPECIES
227-20-17640	SEWARD B-1	60.27886 N	147.09899 W	S002N014E07	Pp
	SEWARD B-1	60.28105 N	147.11098 W	S002N013E12	Pp
227-20-17645	SEWARD B-1	60.27382 N	147.10220 W	S002N013E12	Pp
	SEWARD B-1	60.27333 N	147.11833 W	S002N013E12	Pp
227-20-17650	SEWARD B-1	60.26875 N	147.11003 W	S002N013E13	Pp
	SEWARD B-1	60.26750 N	147.12222 W	S002N013E13	Pp
227-20-17657	SEWARD B-1	60.26544 N	147.11137 W	S002N013E13	Pp
	SEWARD B-1	60.25957 N	147.12836 W	S002N013E14	Pp
227-20-17657-2006	SEWARD B-1	60.26424 N	147.11437 W	S002N013E13	Pp
	SEWARD B-1	60.26432 N	147.12918 W	S002N013E14	Pp
227-20-17660	SEWARD B-1	60.26410 N	147.10946 W	S002N013E13	Ps,CHp
	SEWARD B-1	60.25339 N	147.12632 W	S002N013E24	Ps,CHp
227-20-17660-2005	SEWARD B-1	60.26207 N	147.10989 W	S002N013E13	Ps
	SEWARD B-1	60.25273 N	147.11590 W	S002N013E24	Ps
227-20-17690	SEWARD B-1	60.26388 N	147.10844 W	S002N013E13	Pp
	SEWARD B-1	60.25389 N	147.09917 W	S002N013E24	Pp
227-20-17690-2006	SEWARD B-1	60.26145 N	147.10545 W	S002N013E13	Ps
	SEWARD B-1	60.25000 N	147.09972 W	S002N013E24	Ps
227-20-17695	SEWARD B-1	60.26443 N	147.09407 W	S002N014E18	Ps
	SEWARD B-1	60.25470 N	147.08445 W	S002N014E19	Ps
227-20-17700	SEWARD B-1	60.26399 N	147.08994 W	S002N014E18	Ps
	SEWARD B-1	60.26126 N	147.08100 W	S002N014E18	Ps
227-20-17710	SEWARD B-1	60.26677 N	147.07679 W	S002N014E18	Ps
	SEWARD B-1	60.26013 N	147.06414 W	S002N014E17	Ps
227-20-17720	SEWARD B-1	60.26757 N	147.07103 W	S002N014E18	Pp
	SEWARD B-1	60.26757 N	147.05606 W	S002N014E17	Pp
227-20-17730	SEWARD B-1	60.27276 N	147.05545 W	S002N014E08	Pp
	SEWARD B-1	60.27055 N	147.04222 W	S002N014E17	Pp
227-20-17740	SEWARD B-1	60.28081 N	147.03430 W	S002N014E09	Pp
	SEWARD B-1	60.27305 N	147.02695 W	S002N014E09	Pp

WATER BODY NUMBER / NAME	MAP SHEET	LAT.	LONG.	LEGAL	SPECIES
227-20-17750	SEWARD B-1	60.29743 N	147.00661 W	S002N014E03	Pp,CHp
	SEWARD B-1	60.28483 N	147.00781 W	S002N014E10	Pp,CHp
227-20-17750-2007	SEWARD B-1	60.28967 N	147.00531 W	S002N014E03	Ps
	CORDOVA B-8	60.28552 N	146.99552 W	S002N014E10	Ps
227-20-17760	CORDOVA B-8	60.30098 N	146.96891 W	S003N014E35	Ps
	CORDOVA B-8	60.29654 N	146.96772 W	S002N014E02	Ps
227-20-17770	CORDOVA B-8	60.30823 N	146.94261 W	S003N014E36	Ps
	CORDOVA B-8	60.29116 N	146.94886 W	S002N014E01	Ps
227-20-17880	SEWARD B-2	60.29376 N	147.37870 W	S002N012E04	Pp,DVp,CTp
	SEWARD B-2	60.27219 N	147.40810 W	S002N012E08	Pp,DVp,CTp
227-20-17880-0010 Green Island Lake	SEWARD B-2	60.27839 N	147.39733 W	S002N012E08	DVp,CTp
227-20-17885	SEWARD B-2	60.27913 N	147.41748 W	S002N012E08	Ps
	SEWARD B-2	60.27808 N	147.41543 W	S002N012E08	Ps
227-20-17890	SEWARD B-2	60.26953 N	147.43708 W	S002N012E18	Pp
	SEWARD B-2	60.26250 N	147.44806 W	S002N011E13	Pp
227-30-17690	SEWARD A-1	60.22808 N	147.01323 W	S002N014E28	Ps
	SEWARD A-1	60.23257 N	147.01632 W	S002N014E28	Ps
227-30-17705	SEWARD A-1	60.20918 N	147.05313 W	S001N014E05	Ps
	SEWARD A-1	60.21954 N	147.06204 W	S002N014E32	Ps
227-30-17710	SEWARD A-1	60.19943 N	147.07935 W	S001N014E06	Ps
	SEWARD A-1	60.20793 N	147.09384 W	S001N014E06	Ps
227-30-17717	SEWARD A-1	60.18453 N	147.11724 W	S001N013E13	Ps
	SEWARD A-1	60.19300 N	147.12206 W	S001N013E12	Ps
227-30-17720	SEWARD A-1	60.18153 N	147.12437 W	S001N013E13	Ps
	SEWARD A-1	60.18673 N	147.13765 W	S001N013E11	Ps
227-30-17735	SEWARD A-1	60.15785 N	147.17910 W	S001N013E22	Ps
	SEWARD A-1	60.16400 N	147.18349 W	S001N013E22	Ps
227-30-17740	SEWARD A-1	60.14533 N	147.20176 W	S001N013E28	Ps
	SEWARD A-1	60.15014 N	147.23948 W	S001N013E29	Ps

WATER BODY NUMBER / NAME	MAP SHEET	LAT.	LONG.	LEGAL	SPECIES
227-30-17740-2004	SEWARD A-1	60.14612 N	147.20787 W	S001N013E28	Ps
	SEWARD A-1	60.14986 N	147.21467 W	S001N013E28	Ps
227-30-17750	SEWARD A-1	60.11933 N	147.24342 W	S001S013E05	Ps
	SEWARD A-1	60.12682 N	147.25738 W	S001S013E05	Ps
227-30-17760	SEWARD A-1	60.08865 N	147.28619 W	S001S013E18	COs,Ps
	SEWARD A-1	60.09712 N	147.31564 W	S001S012E13	COs,Ps
227-30-17763	SEWARD A-1	60.06786 N	147.31546 W	S001S012E25	Ps
	SEWARD A-1	60.07359 N	147.32483 W	S001S012E23	Ps
227-30-17779	SEWARD A-1	60.03369 N	147.36296 W	S002S012E03	Ps
	SEWARD A-1	60.03533 N	147.37375 W	S002S012E03	Ps
227-30-17779-2009	SEWARD A-1	60.03437 N	147.37002 W	S002S012E03	Ps
	SEWARD A-1	60.03413 N	147.37155 W	S002S012E03	Ps
227-30-17779-2020	SEWARD A-1	60.03556 N	147.37207 W	S002S012E03	Ps
	SEWARD A-1	60.03696 N	147.37171 W	S002S012E03	Ps
227-30-17780	SEWARD A-1	60.02025 N	147.37091 W	S002S012E10	COr,Ps
	SEWARD A-2	60.01323 N	147.49481 W	S002S011E12	COr
227-30-17780-2004	SEWARD A-2	60.02102 N	147.37790 W	S002S012E10	COr,Ps
	SEWARD A-1	60.03289 N	147.37308 W	S002S012E03	COr,Ps
227-30-17780-2004-3067	SEWARD A-2	60.02860 N	147.38067 W	S002S012E03	Ps
	SEWARD A-2	60.02926 N	147.38168 W	S002S012E04	Ps
227-30-17780-2004-3079	SEWARD A-1	60.03106 N	147.37472 W	S002S012E03	Ps
	SEWARD A-2	60.03111 N	147.37611 W	S002S012E03	Ps
227-30-17780-2010	SEWARD A-2	60.02319 N	147.38880 W	S002S012E09	COr,Ps
	SEWARD A-2	60.02779 N	147.38705 W	S002S012E04	COr,Ps
227-30-17780-2010-3025	SEWARD A-2	60.02476 N	147.38859 W	S002S012E09	Ps
	SEWARD A-2	60.02689 N	147.39049 W	S002S012E04	Ps
227-30-17780-2010-3045	SEWARD A-2	60.02721 N	147.38690 W	S002S012E04	COr
	SEWARD A-2	60.02759 N	147.38752 W	S002S012E04	COr
227-30-17780-2018	SEWARD A-2	60.02202 N	147.39267 W	S002S012E09	COr,Ps
	SEWARD A-2	60.02823 N	147.39786 W	S002S012E04	COr,Ps

WATER BODY NUMBER / NAME	MAP SHEET	LAT.	LONG.	LEGAL	SPECIES
227-30-17780-2018-3020	SEWARD A-2	60.02370 N	147.39417 W	S002S012E09	COr,Ps
	SEWARD A-2	60.02745 N	147.39262 W	S002S012E04	COr
227-30-17780-2018-3020-4031	SEWARD A-2	60.02668 N	147.39352 W	S002S012E04	COr
	SEWARD A-2	60.02782 N	147.39562 W	S002S012E04	COr
227-30-17780-2018-3020-4031-5020	SEWARD A-2	60.02739 N	147.39388 W	S002S012E04	COr
	SEWARD A-2	60.02768 N	147.39336 W	S002S012E04	COr
227-30-17780-2018-3020-4031-5024	SEWARD A-2	60.02768 N	147.39443 W	S002S012E04	COr
	SEWARD A-2	60.02792 N	147.39370 W	S002S012E04	COr
227-30-17780-2018-3035	SEWARD A-2	60.02570 N	147.39692 W	S002S012E09	COr,Ps
	SEWARD A-2	60.02536 N	147.40374 W	S002S012E09	COr
227-30-17780-2018-3035-0010	SEWARD A-2	60.02544 N	147.40509 W	S002S012E09	COr
227-30-17780-2018-3037	SEWARD A-2	60.02647 N	147.39666 W	S002S012E04	COr
	SEWARD A-2	60.02705 N	147.39839 W	S002S012E04	COr
227-30-17780-2028	SEWARD A-2	60.02088 N	147.40224 W	S002S012E09	Ps
	SEWARD A-2	60.01410 N	147.42234 W	S002S012E08	Ps
227-30-17780-2028-3012	SEWARD A-2	60.02142 N	147.41040 W	S002S012E08	Ps
	SEWARD A-2	60.02276 N	147.41466 W	S002S012E08	Ps
227-30-17780-2028-3020	SEWARD A-2	60.01967 N	147.41545 W	S002S012E08	Ps
	SEWARD A-2	60.01749 N	147.42616 W	S002S012E08	Ps
227-30-17780-2028-3020-4010	SEWARD A-2	60.01972 N	147.41721 W	S002S012E08	Ps
	SEWARD A-2	60.02110 N	147.41944 W	S002S012E08	Ps
227-30-17780-2028-3036	SEWARD A-2	60.01554 N	147.41804 W	S002S012E08	Ps
	SEWARD A-2	60.01628 N	147.42236 W	S002S012E08	Ps
227-30-17780-2032	SEWARD A-2	60.01995 N	147.40419 W	S002S012E09	Ps
	SEWARD A-2	60.01601 N	147.41195 W	S002S012E08	Ps
227-30-17780-2038	SEWARD A-2	60.01132 N	147.41853 W	S002S012E17	COr,Ps
	SEWARD A-2	60.01114 N	147.45126 W	S002S012E18	COr,Ps
227-30-17780-2038-3010	SEWARD A-2	60.01145 N	147.42168 W	S002S012E08	COr,Ps
	SEWARD A-2	60.01710 N	147.44954 W	S002S012E07	COr,Ps

WATER BODY NUMBER / NAME	MAP SHEET	LAT.	LONG.	LEGAL	SPECIES
227-30-17780-2038-3020	SEWARD A-2	60.01003 N	147.43021 W	S002S012E17	COr
	SEWARD A-2	60.01244 N	147.43725 W	S002S012E08	COr
227-30-17780-2046	SEWARD A-2	60.00731 N	147.42530 W	S002S012E17	COr,Ps
	SEWARD A-2	60.00460 N	147.44296 W	S002S012E18	COr
227-30-17780-2047	SEWARD A-2	60.00554 N	147.42450 W	S002S012E17	Ps
	SEWARD A-2	60.00054 N	147.42589 W	S002S012E17	Ps
227-30-17780-2047-3019	SEWARD A-2	60.00046 N	147.42500 W	S002S012E17	Ps
	BLYING SOUND D-1	59.99992 N	147.42593 W	S002S012E17	Ps
227-30-17780-2055	SEWARD A-2	60.00242 N	147.44578 W	S002S012E18	COr
	SEWARD A-2	60.00109 N	147.44665 W	S002S012E18	COr
227-30-17780-2057	SEWARD A-2	60.00232 N	147.44644 W	S002S012E18	Ps
	SEWARD A-2	60.00147 N	147.44971 W	S002S012E18	Ps
227-30-17780-2081	SEWARD A-2	60.01015 N	147.48345 W	S002S011E13	Ps
	SEWARD A-2	60.01043 N	147.48974 W	S002S011E13	Ps
227-30-17783	SEWARD A-2	60.00513 N	147.37831 W	S002S012E15	Pp
	SEWARD A-2	60.01286 N	147.37981 W	S002S012E10	Pp
227-30-17790	BLYING SOUND D-1	59.91741 N	147.49503 W	S003S011E13	Sp,COsr,Ps,DVp,CTp
Nellie Martin River	BLYING SOUND D-1	59.89106 N	147.59702 W	S003S011E29	COsr,DVp
227-30-17790-2011	BLYING SOUND D-1	59.91276 N	147.50425 W	S003S011E14	COsr,CTp
	BLYING SOUND D-1	59.88712 N	147.54499 W	S003S011E27	CTp
227-30-17790-2011-3007	BLYING SOUND D-1	59.90031 N	147.53124 W	S003S011E22	COsr
	BLYING SOUND D-1	59.89582 N	147.53135 W	S003S011E22	COsr
227-30-17790-2011-3010	BLYING SOUND D-1	59.91101 N	147.51176 W	S003S011E14	COr
	BLYING SOUND D-1	59.91244 N	147.51185 W	S003S011E14	COr
227-30-17790-2011-3016	BLYING SOUND D-1	59.90796 N	147.51978 W	S003S011E23	COr
	BLYING SOUND D-1	59.90964 N	147.52096 W	S003S011E23	COr
227-30-17790-2011-3018	BLYING SOUND D-1	59.90770 N	147.52057 W	S003S011E23	COr
	BLYING SOUND D-1	59.90873 N	147.52255 W	S003S011E23	COr
227-30-17790-2011-3020	BLYING SOUND D-1	59.90704 N	147.51965 W	S003S011E23	COr
	BLYING SOUND D-1	59.90417 N	147.54306 W	S003S011E22	COr

WATER BODY NUMBER / NAME	MAP SHEET	LAT.	LONG.	LEGAL	SPECIES
227-30-17790-2011-3023	BLYING SOUND D-1	59.90539 N	147.51881 W	S003S011E23	COr
	BLYING SOUND D-1	59.90668 N	147.51344 W	S003S011E23	COr
227-30-17790-2011-3028	BLYING SOUND D-1	59.90344 N	147.52504 W	S003S011E22	COr
	BLYING SOUND D-1	59.90080 N	147.53518 W	S003S011E22	COr
227-30-17790-2011-3037	BLYING SOUND D-1	59.90986 N	147.50742 W	S003S011E23	COr
	BLYING SOUND D-1	59.90748 N	147.51114 W	S003S011E23	COr
227-30-17790-2018	BLYING SOUND D-1	59.91480 N	147.50607 W	S003S011E14	COr,Ps
	BLYING SOUND D-1	59.93756 N	147.53830 W	S003S011E10	COr,Ps
227-30-17790-2018-3004	BLYING SOUND D-1	59.91619 N	147.50575 W	S003S011E14	COr
	BLYING SOUND D-1	59.92177 N	147.50584 W	S003S011E14	COr
227-30-17790-2018-3011	BLYING SOUND D-1	59.91742 N	147.50897 W	S003S011E14	COr
*Old Patton River Channel	BLYING SOUND D-1	59.92100 N	147.52670 W	S003S011E15	COr
227-30-17790-2018-3011-4020	BLYING SOUND D-1	59.91745 N	147.51538 W	S003S011E14	COr
	BLYING SOUND D-1	59.92066 N	147.52151 W	S003S011E14	COr
227-30-17790-2018-3019	BLYING SOUND D-1	59.91874 N	147.50954 W	S003S011E14	COr
	BLYING SOUND D-1	59.91979 N	147.51850 W	S003S011E14	COr
227-30-17790-2018-3019-4010	BLYING SOUND D-1	59.91958 N	147.51265 W	S003S011E14	COr
	BLYING SOUND D-1	59.92085 N	147.51606 W	S003S011E14	COr
227-30-17790-2018-3025	BLYING SOUND D-1	59.91965 N	147.51041 W	S003S011E14	COr,Ps
	BLYING SOUND D-1	59.92468 N	147.52206 W	S003S011E14	COr,Ps
227-30-17790-2018-3033	BLYING SOUND D-1	59.92251 N	147.50975 W	S003S011E14	COr,Ps
	BLYING SOUND D-1	59.92471 N	147.51820 W	S003S011E11	COr,Ps
227-30-17790-2018-3041	BLYING SOUND D-1	59.92452 N	147.50954 W	S003S011E14	COr,Ps
	BLYING SOUND D-1	59.92768 N	147.52304 W	S003S011E11	COr,Ps
227-30-17790-2018-3041-4031	BLYING SOUND D-1	59.92633 N	147.52001 W	S003S011E11	COr,Ps
	BLYING SOUND D-1	59.92624 N	147.52405 W	S003S011E10	COr,Ps
227-30-17790-2018-3041-4035	BLYING SOUND D-1	59.92691 N	147.52146 W	S003S011E11	Ps
	BLYING SOUND D-1	59.92698 N	147.52379 W	S003S011E11	Ps
227-30-17790-2018-3051	BLYING SOUND D-1	59.92902 N	147.50812 W	S003S011E11	COr,Ps
	BLYING SOUND D-1	59.93422 N	147.52333 W	S003S011E11	COr,Ps

WATER BODY NUMBER / NAME	MAP SHEET	LAT.	LONG.	LEGAL	SPECIES
227-30-17790-2018-3054	BLYING SOUND D-1	59.93732 N	147.50547 W	S003S011E11	COr
	BLYING SOUND D-1	59.94215 N	147.50132 W	S003S011E02	COr
227-30-17790-2018-3054-4007	BLYING SOUND D-1	59.93933 N	147.50442 W	S003S011E02	COr
	BLYING SOUND D-1	59.93982 N	147.50744 W	S003S011E02	COr
227-30-17790-2018-3054-4011	BLYING SOUND D-1	59.94000 N	147.50307 W	S003S011E02	COr
	BLYING SOUND D-1	59.94265 N	147.50536 W	S003S011E02	COr
227-30-17790-2018-3066	BLYING SOUND D-1	59.93938 N	147.51409 W	S003S011E02	COr,Ps
	BLYING SOUND D-1	59.94146 N	147.52109 W	S003S011E02	COr,Ps
227-30-17790-2024	BLYING SOUND D-1	59.91407 N	147.51498 W	S003S011E14	COr
	BLYING SOUND D-1	59.91826 N	147.52557 W	S003S011E15	COr
227-30-17790-2028	BLYING SOUND D-1	59.91216 N	147.52570 W	S003S011E15	COr,Ps
Patton River	BLYING SOUND D-1	59.93303 N	147.55402 W	S003S011E09	COr
227-30-17790-2028-3041	BLYING SOUND D-1	59.93118 N	147.55164 W	S003S011E10	Ps
	BLYING SOUND D-1	59.93544 N	147.56193 W	S003S011E09	Ps
227-30-17790-2028-3041-4026	BLYING SOUND D-1	59.93202 N	147.55558 W	S003S011E09	Ps
	BLYING SOUND D-1	59.93337 N	147.55789 W	S003S011E09	Ps
227-30-17790-2028-3041-4040	BLYING SOUND D-1	59.93489 N	147.56191 W	S003S011E09	Ps
	BLYING SOUND D-1	59.93510 N	147.56360 W	S003S011E09	Ps
227-30-17790-2028-3044	BLYING SOUND D-1	59.93314 N	147.55361 W	S003S011E09	COr
	BLYING SOUND D-1	59.93458 N	147.55356 W	S003S011E09	COr
227-30-17790-2032	BLYING SOUND D-1	59.91034 N	147.53040 W	S003S011E15	COr,Ps
	BLYING SOUND D-1	59.92611 N	147.54300 W	S003S011E10	Pp
227-30-17790-2032-3004	BLYING SOUND D-1	59.91058 N	147.53134 W	S003S011E15	COr,Ps
	BLYING SOUND D-1	59.92712 N	147.54452 W	S003S011E10	Pp
227-30-17790-2032-3004-4011	BLYING SOUND D-1	59.90994 N	147.53402 W	S003S011E22	COr,Ps
	BLYING SOUND D-1	59.91685 N	147.54068 W	S003S011E15	COr,Ps
227-30-17790-2033	BLYING SOUND D-1	59.90606 N	147.54171 W	S003S011E22	COr
	BLYING SOUND D-1	59.90500 N	147.54528 W	S003S011E22	COr
227-30-17790-2042	BLYING SOUND D-1	59.90602 N	147.54539 W	S003S011E22	Sr,COr,Pp
	BLYING SOUND D-1	59.90325 N	147.56931 W	S003S011E21	COr

WATER BODY NUMBER / NAME	MAP SHEET	LAT.	LONG.	LEGAL	SPECIES
227-30-17790-2042-3010	BLYING SOUND D-1	59.90726 N	147.54799 W	S003S011E22	COr,Ps
Braided Creek	BLYING SOUND D-1	59.91504 N	147.56411 W	S003S011E16	COsr
227-30-17790-2042-3010-4040	BLYING SOUND D-1	59.91184 N	147.54918 W	S003S011E15	COr,Ps
	BLYING SOUND D-1	59.91966 N	147.54801 W	S003S011E15	COr,Ps
227-30-17790-2042-3010-4040-5075	BLYING SOUND D-1	59.91801 N	147.54968 W	S003S011E15	COr
	BLYING SOUND D-1	59.91775 N	147.55098 W	S003S011E15	COr
227-30-17790-2042-3010-4040-5075-0010	BLYING SOUND D-1	59.91759 N	147.55129 W	S003S011E15	COr
227-30-17790-2042-3012	BLYING SOUND D-1	59.90733 N	147.54979 W	S003S011E22	COr
	BLYING SOUND D-1	59.91239 N	147.55673 W	S003S011E16	COr
227-30-17790-2042-3014	BLYING SOUND D-1	59.90673 N	147.55082 W	S003S011E22	COr
	BLYING SOUND D-1	59.91172 N	147.55773 W	S003S011E16	COr
227-30-17790-2042-3016	BLYING SOUND D-1	59.90627 N	147.55136 W	S003S011E22	COr
	BLYING SOUND D-1	59.91105 N	147.55850 W	S003S011E16	COr
227-30-17790-2042-3018	BLYING SOUND D-1	59.90525 N	147.55315 W	S003S011E21	Sr,COr
	BLYING SOUND D-1	59.91048 N	147.56805 W	S003S011E16	Sr,COr
227-30-17790-2042-3020	BLYING SOUND D-1	59.90370 N	147.55519 W	S003S011E21	COr
	BLYING SOUND D-1	59.90456 N	147.56256 W	S003S011E21	COr
227-30-17790-2042-3025	BLYING SOUND D-1	59.90259 N	147.55563 W	S003S011E21	COr
	BLYING SOUND D-1	59.89699 N	147.56449 W	S003S011E21	COr
227-30-17790-2042-3027	BLYING SOUND D-1	59.90237 N	147.55745 W	S003S011E21	COr
	BLYING SOUND D-1	59.89618 N	147.58336 W	S003S011E20	COr
227-30-17790-2042-3027-4006	BLYING SOUND D-1	59.90168 N	147.56107 W	S003S011E21	COr
	BLYING SOUND D-1	59.90270 N	147.56521 W	S003S011E21	COr
227-30-17790-2042-3027-4011	BLYING SOUND D-1	59.90139 N	147.56361 W	S003S011E21	COr
	BLYING SOUND D-1	59.90027 N	147.56611 W	S003S011E21	COr
227-30-17790-2054	BLYING SOUND D-1	59.90252 N	147.55022 W	S003S011E22	COr
	BLYING SOUND D-1	59.89567 N	147.56376 W	S003S011E28	COr
227-30-17790-2072	BLYING SOUND D-1	59.89050 N	147.56655 W	S003S011E28	COr
	BLYING SOUND D-1	59.89390 N	147.56713 W	S003S011E28	COr

WATER BODY NUMBER / NAME	MAP SHEET	LAT.	LONG.	LEGAL	SPECIES
227-30-17790-2075	BLYING SOUND D-1	59.88914 N	147.56830 W	S003S011E28	COr
	BLYING SOUND D-1	59.88521 N	147.56602 W	S003S011E28	COr
227-30-17790-2083	BLYING SOUND D-1	59.88836 N	147.57160 W	S003S011E28	COr
	BLYING SOUND D-1	59.87886 N	147.57429 W	S003S011E33	COr
227-30-17790-2083-3010	BLYING SOUND D-1	59.88107 N	147.57962 W	S003S011E33	COr
	BLYING SOUND D-1	59.87794 N	147.58303 W	S003S011E32	COr
227-30-17790-2095	BLYING SOUND D-1	59.88632 N	147.58427 W	S003S011E29	COr
	BLYING SOUND D-1	59.87754 N	147.59691 W	S003S011E32	COr
227-30-17790-2095-3008	BLYING SOUND D-1	59.88524 N	147.58974 W	S003S011E29	COr
	BLYING SOUND D-1	59.88893 N	147.60055 W	S003S011E29	COr
227-30-17795	BLYING SOUND D-1	59.91079 N	147.48909 W	S003S011E13	COr
	BLYING SOUND D-1	59.88640 N	147.51453 W	S003S011E26	COr
227-30-17795-2017	BLYING SOUND D-1	59.89610 N	147.50521 W	S003S011E23	COr
	BLYING SOUND D-1	59.89154 N	147.50365 W	S003S011E26	COr
227-30-17800	BLYING SOUND D-1	59.90920 N	147.48189 W	S003S011E24	Ps
	BLYING SOUND D-1	59.90111 N	147.49353 W	S003S011E24	Ps
227-30-17810	BLYING SOUND D-1	59.90691 N	147.46309 W	S003S012E19	Ps
	BLYING SOUND D-1	59.89248 N	147.48586 W	S003S011E25	Ps
227-30-17820	BLYING SOUND D-1	59.87497 N	147.44159 W	S003S012E31	Sp,COr,Pp,DVr,CTp
	BLYING SOUND D-1	59.86622 N	147.50993 W	S004S011E02	Sp,CTp
227-30-17820-0010	BLYING SOUND D-1	59.87639 N	147.46167 W	S003S012E31	Sp,COr,Pp,DVr,CTp
227-30-17823	BLYING SOUND D-1	59.85223 N	147.49073 W	S004S011E12	COr,CTp
	BLYING SOUND D-1	59.85975 N	147.49485 W	S004S011E01	COr,CTp
227-30-17825	BLYING SOUND D-1	59.83952 N	147.52420 W	S004S011E10	COr
	BLYING SOUND D-1	59.84872 N	147.52223 W	S004S011E11	COr
227-30-17827	BLYING SOUND D-1	59.84619 N	147.54631 W	S004S011E10	COr
	BLYING SOUND D-1	59.85993 N	147.52501 W	S004S011E03	COr
227-30-17827-0010	BLYING SOUND D-1	59.85639 N	147.52833 W	S004S011E03	COr

WATER BODY NUMBER / NAME	MAP SHEET	LAT.	LONG.	LEGAL	SPECIES
227-30-17830	BLYING SOUND D-1	59.85161 N	147.57106 W	S004S011E09	COr,Pp
	BLYING SOUND D-1	59.85885 N	147.55920 W	S004S011E04	COr,Pp
227-30-17835	BLYING SOUND D-1	59.85225 N	147.59047 W	S004S011E08	COr,Pp,CTp
	BLYING SOUND D-1	59.87004 N	147.56651 W	S003S011E33	COr,CTp
227-30-17837	BLYING SOUND D-1	59.85102 N	147.60883 W	S004S011E08	Ps
Jeanie Creek	BLYING SOUND D-1	59.86167 N	147.61262 W	S004S011E06	Ps
227-30-17840	BLYING SOUND D-1	59.83658 N	147.64289 W	S004S010E13	Ps
Slide Creek	BLYING SOUND D-1	59.84234 N	147.65449 W	S004S010E12	Ps
227-30-17870	BLYING SOUND D-1	59.80218 N	147.73329 W	S004S010E28	COr,Ps
Strike Creek	BLYING SOUND D-1	59.81397 N	147.72294 W	S004S010E22	COr,Ps
227-30-17880	BLYING SOUND D-3	59.79442 N	147.76422 W	S004S010E32	COr
	BLYING SOUND D-1	59.83042 N	147.73067 W	S004S010E16	COr
228-10-10010	CORDOVA B-6	60.40053 N	146.13469 W	C017S005W17	COr
	CORDOVA B-6	60.39119 N	146.15908 W	C017S005W18	COr
228-10-10020	CORDOVA B-6	60.39981 N	146.15750 W	C017S005W18	COr
	CORDOVA B-6	60.39023 N	146.16769 W	C017S005W18	COr
228-10-10020-2011	CORDOVA B-6	60.39497 N	146.16913 W	C017S005W18	COr
	CORDOVA B-6	60.39000 N	146.17111 W	C017S005W18	COr
228-10-10030	CORDOVA B-6	60.39971 N	146.17085 W	C017S005W18	COr
	CORDOVA B-6	60.39014 N	146.17543 W	C017S005W18	COr
228-10-10040	CORDOVA B-6	60.39571 N	146.18852 W	C017S006W13	Sp,COr,CTp
Snake Creek	CORDOVA B-6	60.37903 N	146.23182 W	C017S006W23	Ss,COr,CTp
228-10-10050	CORDOVA B-6	60.40564 N	146.17348 W	C017S005W07	Sp,COsr,Pp,DVp,CTp
Fish Creek	CORDOVA B-6	60.41556 N	146.17889 W	C017S006W12	COsr
228-10-10050-2007	CORDOVA B-6	60.41030 N	146.17854 W	C017S006W12	Ssr,Pp,DVp,CTp
	CORDOVA B-6	60.41130 N	146.21630 W	C017S006W11	Ssr,DVp,CTp
228-10-10050-2007-0005	CORDOVA B-6	60.40930 N	146.19843 W	C017S006W12	Ssr,Pp,DVp,CTp
228-10-10050-2007-0010	CORDOVA B-6	60.41362 N	146.22528 W	C017S006W11	Ssr,DVp,CTp

WATER BODY NUMBER / NAME	MAP SHEET	LAT.	LONG.	LEGAL	SPECIES
228-10-10050-2013	CORDOVA B-6	60.41385 N	146.17829 W	C017S006W12	COsr
	CORDOVA B-6	60.41687 N	146.19322 W	C017S006W12	COsr
228-10-10060	CORDOVA B-6	60.41056 N	146.14199 W	C017S005W08	COr
	CORDOVA B-6	60.41416 N	146.14028 W	C017S005W08	COr
228-10-18480	CORDOVA C-6	60.51063 N	146.00157 W	C016S004W06	Ps
Hidden Creek	CORDOVA C-6	60.51421 N	146.02108 W	C016S005W01	Ps
228-10-18640	CORDOVA C-5	60.58677 N	145.87350 W	C015S004W11	Ps
	CORDOVA C-5	60.58609 N	145.87416 W	C015S004W11	Ps
228-10-18650	CORDOVA C-5	60.58566 N	145.80590 W	C015S003W08	COr,Ps,CHs
Deep Creek	CORDOVA C-5	60.57483 N	145.83835 W	C015S004W13	COr,Ps,CHs
228-10-18660	CORDOVA C-5	60.55833 N	145.84111 W	C015S004W24	Pp
	CORDOVA C-5	60.56166 N	145.83750 W	C015S004W13	Pp
228-20-18330	CORDOVA B-7	60.45722 N	146.36100 W	C016S006W30	Ps
	CORDOVA B-7	60.46075 N	146.37140 W	C016S007W24	Ps
228-20-18340	CORDOVA B-7	60.44744 N	146.37208 W	C016S007W25	Ps,CHs
Honker Creek	CORDOVA B-7	60.42298 N	146.46917 W	C017S007W05	Ps
228-20-18350	CORDOVA B-7	60.42791 N	146.36198 W	C017S007W01	Ps,CHs
Cutoff Creek	CORDOVA B-7	60.39678 N	146.43978 W	C017S007W16	Ps,CHs
228-20-18360	CORDOVA B-7	60.40439 N	146.37469 W	C017S007W12	Ps,CHs
	CORDOVA B-7	60.39922 N	146.39894 W	C017S007W14	CHs
228-20-18370	CORDOVA B-7	60.40061 N	146.36271 W	C017S007W13	COsr,Ps,CHs
Dan Creek	CORDOVA B-7	60.39327 N	146.41757 W	C017S007W15	COsr
228-20-18370-2007	CORDOVA B-7	60.39697 N	146.36858 W	C017S007W13	Ps,CHs
	CORDOVA B-7	60.38907 N	146.36982 W	C017S007W13	Ps,CHs
228-20-18370-2017	CORDOVA B-7	60.39154 N	146.40555 W	C017S007W14	COsr
	CORDOVA B-7	60.38744 N	146.41493 W	C017S007W22	COsr
228-20-18380	CORDOVA B-7	60.40531 N	146.33775 W	C017S006W07	Ps
	CORDOVA B-7	60.39666 N	146.34861 W	C017S006W18	Ps
228-20-18390	CORDOVA B-7	60.41247 N	146.31084 W	C017S006W08	Ps,CHs
	CORDOVA B-7	60.40872 N	146.29770 W	C017S006W08	Ps,CHs

WATER BODY NUMBER / NAME	MAP SHEET	LAT.	LONG.	LEGAL	SPECIES
228-20-18400	CORDOVA B-7	60.41723 N	146.27776 W	C017S006W04	Ps
	CORDOVA B-7	60.41157 N	146.27918 W	C017S006W09	Ps
228-20-18408	CORDOVA B-7	60.45566 N	146.26546 W	C016S006W27	Ps
	CORDOVA B-7	60.45805 N	146.26548 W	C016S006W27	Ps
228-20-18410	CORDOVA B-7	60.45233 N	146.27816 W	C016S006W28	Pp
	CORDOVA B-7	60.45778 N	146.27500 W	C016S006W28	Pp
228-20-18420	CORDOVA B-7	60.46246 N	146.32464 W	C016S006W20	Pp
	CORDOVA B-7	60.46865 N	146.31467 W	C016S006W20	Pp
228-20-18430	CORDOVA B-7	60.48415 N	146.31714 W	C016S006W17	Ps
	CORDOVA B-7	60.48916 N	146.30417 W	C016S006W08	Ps
228-30-18440	CORDOVA C-7	60.50923 N	146.29752 W	C016S006W04	Sp,COs,Pp,DVp,CTp
Makaka Creek	CORDOVA B-7	60.48120 N	146.28140 W	C016S006W16	Ss
228-30-18440-0010	CORDOVA B-7	60.48690 N	146.26819 W	C016S006W15	COsr,Pp,DVsr,CTsr
228-30-18440-0020	CORDOVA B-7	60.48000 N	146.28583 W	C016S006W16	Sp
Makaka Lakes					
228-30-18440-2015	CORDOVA B-7	60.48786 N	146.26365 W	C016S006W15	COsr,Ps,DVsr,CTsr
	CORDOVA B-7	60.49088 N	146.26331 W	C016S006W10	COsr,Ps,DVsr,CTsr
228-30-18460	CORDOVA C-6	60.51468 N	146.22355 W	C016S006W02	COsr,Ps,DVp,CTsr
Hawkins Creek	CORDOVA B-6	60.49530 N	146.20239 W	C016S006W12	Pp,DVp
228-30-18460-2008	CORDOVA C-6	60.51033 N	146.22145 W	C016S006W02	COsr,Ps,CTsr
	CORDOVA C-6	60.50495 N	146.22391 W	C016S006W02	COsr,Ps,CTsr
228-30-18460-2036	CORDOVA B-6	60.50000 N	146.20636 W	C016S006W12	COp,DVp,CTp
	CORDOVA B-6	60.49101 N	146.22398 W	C016S006W11	COp,DVp,CTp
228-30-18460-2036-0010	CORDOVA B-6	60.49035 N	146.22507 W	C016S006W11	COp,DVp,CTp
228-30-18460-2036-0012	CORDOVA B-6	60.48799 N	146.22916 W	C016S006W14	COp,DVp,CTp
228-30-18470	CORDOVA C-6	60.51710 N	146.21578 W	C016S006W01	COsr,Pp,CTp
	CORDOVA C-6	60.51690 N	146.19505 W	C016S006W01	COsr,CTp

WATER BODY NUMBER / NAME	MAP SHEET	LAT.	LONG.	LEGAL	SPECIES
228-30-18470-2004	CORDOVA C-6	60.51580 N	146.21369 W	C016S006W01	COs,Ps
	CORDOVA C-6	60.51439 N	146.20631 W	C016S006W01	COs,Ps
228-30-18480	CORDOVA C-6	60.52716 N	146.17038 W	C015S005W31	Ps
	CORDOVA C-6	60.52111 N	146.16473 W	C015S005W31	Ps
228-30-18490	CORDOVA C-6	60.51877 N	146.14594 W	C015S005W32	Ps
	CORDOVA C-6	60.51174 N	146.16426 W	C016S005W06	Ps
228-30-18492	CORDOVA C-6	60.51878 N	146.14307 W	C015S005W32	Ps
	CORDOVA C-6	60.51355 N	146.13363 W	C016S005W05	Ps
228-30-18500	CORDOVA C-6	60.51414 N	146.11470 W	C016S005W04	Ps,CHs
Canoe Creek	CORDOVA C-6	60.50085 N	146.14081 W	C016S005W08	Ps,CHs
228-30-18509	CORDOVA C-6	60.50770 N	146.08333 W	C016S005W03	Ps
	CORDOVA C-6	60.50607 N	146.08394 W	C016S005W03	Ps
228-30-18510	CORDOVA C-6	60.50770 N	146.08333 W	C016S005W03	Ps
Canyon Creek	CORDOVA C-6	60.50557 N	146.07971 W	C016S005W03	Ps
228-30-18513	CORDOVA C-6	60.50370 N	146.06686 W	C016S005W02	COsr
	CORDOVA C-6	60.50243 N	146.05358 W	C016S005W11	COsr
228-30-18516	CORDOVA C-6	60.50370 N	146.06686 W	C016S005W02	Ps
	CORDOVA C-6	60.50528 N	146.06000 W	C016S005W02	Ps
228-30-18520	CORDOVA C-6	60.51143 N	146.07049 W	C016S005W03	COp,Pp,DVp,CTp
	CORDOVA C-6	60.51283 N	146.05487 W	C016S005W02	COp,Pp,DVp,CTp
228-30-18520-0010	CORDOVA C-6	60.51361 N	146.06445 W	C016S005W02	COp,Pp,DVp,CTp
228-30-18520-0020	CORDOVA C-6	60.51389 N	146.05167 W	C016S005W02	COp,Pp,DVp,CTp
228-30-18530	CORDOVA C-6	60.52825 N	146.09252 W	C015S005W34	Ps
	CORDOVA C-6	60.52746 N	146.08981 W	C015S005W34	Ps
228-30-18534	CORDOVA C-6	60.53550 N	146.09492 W	C015S005W27	Ps
	CORDOVA C-6	60.53337 N	146.09132 W	C015S005W27	Ps
228-30-18535	CORDOVA C-6	60.53608 N	146.09447 W	C015S005W27	Ps,CHs
	CORDOVA C-6	60.53525 N	146.08617 W	C015S005W27	Ps,CHs

WATER BODY NUMBER / NAME	MAP SHEET	LAT.	LONG.	LEGAL	SPECIES
228-30-18540	CORDOVA C-6	60.54581 N	146.07562 W	C015S005W27	Ps
	CORDOVA C-6	60.54108 N	146.06767 W	C015S005W26	Ps
228-30-18550	CORDOVA C-6	60.54851 N	146.04555 W	C015S005W23	Ps
	CORDOVA C-6	60.53898 N	146.04011 W	C015S005W25	Ps
228-30-18555	CORDOVA C-6	60.54726 N	146.03540 W	C015S005W24	Pp
	CORDOVA C-6	60.54047 N	146.03338 W	C015S005W25	Pp
228-30-18560	CORDOVA C-6	60.55475 N	146.01926 W	C015S005W24	COr,Pp
Paul Creek	CORDOVA C-6	60.53738 N	146.01317 W	C015S005W25	COs,Ps
228-30-18560-2007	CORDOVA C-6	60.54970 N	146.02061 W	C015S005W24	Ps
	CORDOVA C-6	60.54950 N	146.01304 W	C015S005W24	Ps
228-30-18560-2007-3002	CORDOVA C-6	60.55014 N	146.01796 W	C015S005W24	Ps
	CORDOVA C-6	60.54904 N	146.01739 W	C015S005W24	Ps
228-30-18560-2007-3009	CORDOVA C-6	60.54995 N	146.01400 W	C015S005W24	Ps
	CORDOVA C-6	60.55135 N	146.01308 W	C015S005W24	Ps
228-30-18570	CORDOVA C-6	60.55683 N	146.00379 W	C015S004W19	COr,Pp
Cedar Creek	CORDOVA C-6	60.55019 N	145.99118 W	C015S004W19	COs,Ps
228-30-18570-2015	CORDOVA C-6	60.55677 N	146.00122 W	C015S004W19	COr,Pp
Hemlock Creek	CORDOVA C-6	60.55327 N	145.97973 W	C015S004W20	Ps
228-30-18570-2021	CORDOVA C-6	60.55511 N	146.00012 W	C015S004W19	Ps
	CORDOVA C-6	60.55338 N	145.99346 W	C015S004W19	Ps
228-30-18580	CORDOVA C-6	60.56627 N	146.00140 W	C015S004W18	Ps
	CORDOVA C-6	60.55889 N	145.98417 W	C015S004W19	Ps
228-30-18590	CORDOVA C-6	60.56105 N	145.96917 W	C015S004W20	Ps
	CORDOVA C-6	60.55528 N	145.96611 W	C015S004W20	Ps
228-30-18600	CORDOVA C-6	60.55907 N	145.95084 W	C015S004W21	Ps
	CORDOVA C-6	60.55139 N	145.94528 W	C015S004W21	Ps
228-30-18602	CORDOVA C-6	60.56049 N	145.94799 W	C015S004W21	Ps
	CORDOVA C-6	60.55815 N	145.94584 W	C015S004W21	Ps
228-30-18605	CORDOVA C-6	60.55857 N	145.93968 W	C015S004W21	Ps
	CORDOVA C-6	60.55167 N	145.93528 W	C015S004W21	Ps

WATER BODY NUMBER / NAME	MAP SHEET	LAT.	LONG.	LEGAL	SPECIES
228-30-18610	CORDOVA C-6	60.55909 N	145.93021 W	C015S004W21	Ps,CTsr
Windy Creek	CORDOVA C-6	60.55538 N	145.90568 W	C015S004W22	Ps,CTsr
228-30-18611	CORDOVA C-6	60.56094 N	145.93170 W	C015S004W21	Ps
	CORDOVA C-6	60.56259 N	145.91755 W	C015S004W15	Ps
228-30-18611-2005	CORDOVA C-6	60.56154 N	145.92525 W	C015S004W16	Ps
	CORDOVA C-6	60.56312 N	145.92537 W	C015S004W16	Ps
228-30-18611-2009	CORDOVA C-6	60.56199 N	145.92149 W	C015S004W15	Ps
	CORDOVA C-6	60.56347 N	145.92222 W	C015S004W15	Ps
228-30-18620	CORDOVA C-6	60.58231 N	145.93709 W	C015S004W09	Ps,CTsr
	CORDOVA C-6	60.57361 N	145.92417 W	C015S004W15	Ps,CTsr
228-30-18630	CORDOVA C-6	60.58332 N	145.90943 W	C015S004W10	Ps
Orca Creek	CORDOVA C-6	60.57592 N	145.88390 W	C015S004W11	Ps
228-30-18630-2007	CORDOVA C-6	60.58385 N	145.89990 W	C015S004W10	Ps
	CORDOVA C-6	60.58444 N	145.88750 W	C015S004W11	Ps
228-40-18240	CORDOVA B-7	60.48365 N	146.57064 W	C016S008W14	Pp,CTsr
	CORDOVA B-7	60.47503 N	146.59288 W	C016S008W14	Ps
228-40-18240-0010	CORDOVA B-7	60.47847 N	146.57893 W	C016S008W14	Pp,CTsr
228-40-18260	CORDOVA B-7	60.46498 N	146.55440 W	C016S008W24	Ps
	CORDOVA B-7	60.46979 N	146.56010 W	C016S008W24	Ps
228-40-18270	CORDOVA B-7	60.45935 N	146.56052 W	C016S008W25	Pp
Eagle Creek	CORDOVA B-7	60.44840 N	146.59623 W	C016S008W27	Ps
228-40-18280	CORDOVA B-7	60.46028 N	146.53471 W	C016S007W19	Pp,CHp
Anderson Creek	CORDOVA B-7	60.44018 N	146.55518 W	C016S008W36	Ps,CHs
228-40-18290	CORDOVA B-7	60.45528 N	146.47444 W	C016S007W28	Ps
Bear Creek	CORDOVA B-7	60.44160 N	146.52740 W	C016S007W31	Ps
228-40-18290-2005	CORDOVA B-7	60.45459 N	146.47608 W	C016S007W28	Ps
	CORDOVA B-7	60.44417 N	146.48056 W	C016S007W32	Ps
228-40-18300	CORDOVA B-7	60.45501 N	146.47123 W	C016S007W28	Ps
	CORDOVA B-7	60.45139 N	146.47111 W	C016S007W28	Ps

WATER BODY NUMBER / NAME	MAP SHEET	LAT.	LONG.	LEGAL	SPECIES
228-40-18310	CORDOVA B-7	60.46027 N	146.44843 W	C016S007W22	Ps,CHs
Double Creek	CORDOVA B-7	60.43753 N	146.49612 W	C016S007W32	Ps
228-40-18320	CORDOVA B-7	60.46319 N	146.43751 W	C016S007W22	Ps
	CORDOVA B-7	60.45756 N	146.43446 W	C016S007W27	Ps
228-50-18160	CORDOVA B-8	60.36624 N	146.71964 W	C017S009W25	Pp
	CORDOVA B-8	60.37018 N	146.70707 W	C017S009W25	Pp
228-50-18165	CORDOVA B-8	60.38705 N	146.71445 W	C017S009W24	Ps
	CORDOVA B-8	60.37917 N	146.70944 W	C017S009W24	Ps
228-50-18170	CORDOVA B-8	60.39174 N	146.70776 W	C017S009W13	COr,Pp,CHp
	CORDOVA B-8	60.37965 N	146.69230 W	C017S008W19	Ps,CHs
228-50-18170-0010	CORDOVA B-8	60.38784 N	146.70634 W	C017S009W24	COsr,Pp,CHp
228-50-18170-2011	CORDOVA B-8	60.38746 N	146.70469 W	C017S009W24	COsr
	CORDOVA B-8	60.38927 N	146.68393 W	C017S008W18	COsr
228-50-18180	CORDOVA B-8	60.40470 N	146.70301 W	C017S009W12	COp,Ps,CHs
	CORDOVA B-8	60.40367 N	146.67209 W	C017S008W07	Ps,CHs
228-50-18180-0010	CORDOVA B-8	60.40762 N	146.69741 W	C017S008W07	COsr
228-50-18180-2019	CORDOVA B-8	60.40715 N	146.69756 W	C017S008W07	COsr
	CORDOVA B-8	60.41148 N	146.68364 W	C017S008W07	COsr
228-50-18180-2019-3004	CORDOVA B-8	60.40807 N	146.69775 W	C017S008W07	COsr
	CORDOVA B-8	60.40889 N	146.69306 W	C017S008W07	COsr
228-50-18185	CORDOVA B-8	60.42475 N	146.65797 W	C017S008W05	Ps
	CORDOVA B-8	60.41993 N	146.66215 W	C017S008W05	Ps
228-50-18188	CORDOVA B-8	60.42328 N	146.63890 W	C017S008W04	Ps
	CORDOVA B-8	60.41428 N	146.63886 W	C017S008W09	Ps
228-50-18190	CORDOVA B-8	60.42833 N	146.63540 W	C017S008W04	COp,Ps,CHs,DVpr,CTp
	CORDOVA B-7	60.41756 N	146.60097 W	C017S008W03	COp,Ps,CHs,DVpr,CTp
228-50-18190-2050	CORDOVA B-7	60.41801 N	146.61078 W	C017S008W03	COp,DVpr,CTp
	CORDOVA B-7	60.41317 N	146.60477 W	C017S008W10	COp,DVpr,CTp

WATER BODY NUMBER / NAME	MAP SHEET	LAT.	LONG.	LEGAL	SPECIES
228-50-18195	CORDOVA B-8	60.43405 N	146.65433 W	C016S008W33	Ps
	CORDOVA B-8	60.44167 N	146.65167 W	C016S008W33	Ps
228-50-18230	CORDOVA B-8	60.47319 N	146.62639 W	C016S008W21	Ps
	CORDOVA B-7	60.45405 N	146.61995 W	C016S008W27	Ps
228-50-18230-0010	CORDOVA B-7	60.45815 N	146.61772 W	C016S008W27	Pp
228-60-18000	CORDOVA B-8	60.25190 N	146.65543 W	C019S008W05	Pp
	CORDOVA B-8	60.25702 N	146.63987 W	C019S008W04	Pp
228-60-18030	CORDOVA B-8	60.28758 N	146.66797 W	C018S008W20	Ps
	CORDOVA B-8	60.28295 N	146.66711 W	C018S008W29	Ps
228-60-18040	CORDOVA B-8	60.29937 N	146.63298 W	C018S008W21	Ps
	CORDOVA B-7	60.28363 N	146.61632 W	C018S008W28	Ps
228-60-18050	CORDOVA B-8	60.30072 N	146.63154 W	C018S008W21	Ps,CHs
	CORDOVA B-7	60.29065 N	146.59970 W	C018S008W22	Ps,CHs
228-60-18060	CORDOVA B-7	60.31921 N	146.58067 W	C018S008W11	Ps,CHs
Etches Creek	CORDOVA B-7	60.30095 N	146.55824 W	C018S008W23	Ps,CHs
228-60-18070	CORDOVA B-7	60.32664 N	146.56566 W	C018S008W11	Ps,CHs
	CORDOVA B-7	60.31473 N	146.52342 W	C018S007W18	Ps,CHs
228-60-18080	CORDOVA B-7	60.33464 N	146.52823 W	C018S008W01	Ps
	CORDOVA B-7	60.32695 N	146.52028 W	C018S007W07	Ps
228-60-18090	CORDOVA B-7	60.33482 N	146.52733 W	C018S008W01	Ps
	CORDOVA B-7	60.32735 N	146.51164 W	C018S007W07	Ps
228-60-18100	CORDOVA B-7	60.34160 N	146.51656 W	C018S007W06	Ps,CHs
Garden Creek	CORDOVA B-7	60.34867 N	146.48957 W	C017S007W32	Ps,CHs
228-60-18110	CORDOVA B-7	60.36486 N	146.48642 W	C017S007W29	Ps,CHs
	CORDOVA B-7	60.35953 N	146.45377 W	C017S007W28	Ps,CHs
228-60-18120	CORDOVA B-7	60.36549 N	146.49432 W	C017S007W29	COp,Ps,CHs
Nuchek Creek	CORDOVA B-7	60.37707 N	146.41216 W	C017S007W22	COs,Ps,CHs
228-60-18130	CORDOVA B-7	60.35296 N	146.58223 W	C017S008W35	Ps
	CORDOVA B-7	60.35890 N	146.57198 W	C017S008W35	Ps

WATER BODY NUMBER / NAME	MAP SHEET	LAT.	LONG.	LEGAL	SPECIES
228-60-18140	CORDOVA B-7	60.35463 N	146.59968 W	C017S008W34	Ps
	CORDOVA B-7	60.36111 N	146.58417 W	C017S008W27	Ps
228-60-18150	CORDOVA B-7	60.36460 N	146.60176 W	C017S008W27	COp,Ps,CHs
Constantine Creek	CORDOVA B-7	60.39764 N	146.53712 W	C017S008W13	COs,Ps,CHs
228-60-18152	CORDOVA B-7	60.37193 N	146.60246 W	C017S008W27	Pp
	CORDOVA B-7	60.37833 N	146.60121 W	C017S008W22	Pp
228-60-18153	CORDOVA B-7	60.36964 N	146.60888 W	C017S008W27	Pp
	CORDOVA B-7	60.37111 N	146.61167 W	C017S008W27	Pp
228-60-18154	CORDOVA B-7	60.36637 N	146.61498 W	C017S008W28	Pp
	CORDOVA B-7	60.36889 N	146.61611 W	C017S008W28	Pp
228-60-18155	CORDOVA B-7	60.36552 N	146.61737 W	C017S008W28	Pp
	CORDOVA B-7	60.36676 N	146.61982 W	C017S008W28	Pp
228-60-18156	CORDOVA B-7	60.36117 N	146.62395 W	C017S008W28	Pp
	CORDOVA B-7	60.36417 N	146.62389 W	C017S008W28	Pp
228-60-18157	CORDOVA B-8	60.36008 N	146.62852 W	C017S008W28	Pp
	CORDOVA B-8	60.36194 N	146.62861 W	C017S008W28	Pp
228-60-18158	CORDOVA B-8	60.35843 N	146.63492 W	C017S008W33	Pp
	CORDOVA B-8	60.36195 N	146.63278 W	C017S008W28	Pp
228-60-18160	CORDOVA B-8	60.35761 N	146.64041 W	C017S008W33	Pp
	CORDOVA B-8	60.36306 N	146.64222 W	C017S008W29	Pp
228-60-18162	CORDOVA B-8	60.35449 N	146.65194 W	C017S008W32	Pp
	CORDOVA B-8	60.35695 N	146.65500 W	C017S008W32	Pp
228-60-18163	CORDOVA B-8	60.35248 N	146.65852 W	C017S008W32	Pp
	CORDOVA B-8	60.35584 N	146.65889 W	C017S008W32	Pp
228-60-18164	CORDOVA B-8	60.35210 N	146.66073 W	C017S008W32	Pp
	CORDOVA B-8	60.35500 N	146.66250 W	C017S008W32	Pp
228-60-18165	CORDOVA B-8	60.35168 N	146.66440 W	C017S008W32	Pp
	CORDOVA B-8	60.35389 N	146.66778 W	C017S008W32	Pp
228-60-18166	CORDOVA B-8	60.35074 N	146.66785 W	C017S008W32	Pp
	CORDOVA B-8	60.35250 N	146.67194 W	C017S008W31	Pp

WATER BODY NUMBER / NAME	MAP SHEET	LAT.	LONG.	LEGAL	SPECIES
228-60-18168	CORDOVA B-8	60.34671 N	146.68175 W	C017S008W31	Pp
	CORDOVA B-8	60.34861 N	146.68583 W	C017S008W31	Pp
228-60-18170	CORDOVA B-8	60.33713 N	146.65297 W	C018S008W05	Pp
	CORDOVA B-8	60.34040 N	146.63795 W	C018S008W04	Pp
228-70-10500	CORDOVA B-7	60.35015 N	146.25152 W	C017S006W34	COsr,Pp,CTsr
	CORDOVA B-6	60.35642 N	146.23608 W	C017S006W34	COsr,Pp,CTsr
228-70-10500-2011	CORDOVA B-6	60.35561 N	146.24360 W	C017S006W34	COsr,Pp,CTsr
	CORDOVA B-6	60.35956 N	146.23900 W	C017S006W27	COsr,Pp,CTsr
231-20-10330	BLYING SOUND D-7	59.87611 N	149.58318 W	S003S002W35	Ps
	BLYING SOUND D-7	59.87683 N	149.58728 W	S003S002W34	Ps
231-20-10337	BLYING SOUND D-7	59.90158 N	149.56501 W	S003S002W23	Ps
	BLYING SOUND D-7	59.90147 N	149.56816 W	S003S002W23	Ps
231-20-13500	BLYING SOUND D-7	59.93225 N	149.48148 W	S003S001W08	Ss
	BLYING SOUND D-7	60.00000 N	149.57378 W	S002S002W14	Ss
231-20-13500-0010	BLYING SOUND D-7	59.96583 N	149.54702 W	S002S002W36	Ss
231-20-13500-2024	BLYING SOUND D-7	59.99420 N	149.56522 W	S002S002W23	Ss
	BLYING SOUND D-7	59.99719 N	149.55875 W	S002S002W14	Ss
231-20-13525	BLYING SOUND D-7	59.97537 N	149.42936 W	S002S001W27	Ps
	BLYING SOUND D-7	59.97490 N	149.43214 W	S002S001W27	Ps
231-30-10040	SEWARD A-7	60.04885 N	149.43876 W	S001S001W34	Pp,CHp
Tonsina Creek	SEWARD A-7	60.03057 N	149.48863 W	S002S001W05	CHp
231-30-10070	SEWARD A-7	60.11396 N	149.43558 W	S001S001W03	Sp,COs,Ps
	SEWARD A-7	60.12241 N	149.44291 W	S001S001W03	Sp,COs,Ps
231-30-10070-2009	SEWARD A-7	60.11602 N	149.44124 W	S001S001W03	COp
	SEWARD A-7	60.11168 N	149.44365 W	S001S001W10	COp
231-30-10070-2014	SEWARD A-7	60.11986 N	149.44016 W	S001S001W03	COs
	SEWARD A-7	60.12414 N	149.43574 W	S001S001W03	COs
231-30-10070-2014-3001	SEWARD A-7	60.12046 N	149.44019 W	S001S001W03	COsr
	SEWARD A-7	60.12376 N	149.43992 W	S001S001W03	COsr

WATER BODY NUMBER / NAME	MAP SHEET	LAT.	LONG.	LEGAL	SPECIES
231-30-10075	SEWARD A-7	60.12384 N	149.40827 W	S001S001W02	Ps
	SEWARD A-7	60.12840 N	149.41521 W	S001N001W34	Ps
231-30-10080	SEWARD A-7	60.12168 N	149.37912 W	S001S001W01	Sp,Kp,COsr,Ps,CHs
Resurrection River	SEWARD B-8	60.32744 N	149.80141 W	S003N003W28	COr
231-30-10080-2003	SEWARD A-7	60.12892 N	149.40942 W	S001N001W35	CHs
	SEWARD A-7	60.13354 N	149.41597 W	S001N001W34	CHs
231-30-10080-2006	SEWARD A-7	60.13578 N	149.38870 W	S001N001W35	COp,CHp
	SEWARD A-7	60.14064 N	149.38776 W	S001N001W35	COp,CHp
231-30-10080-2010	SEWARD A-7	60.13577 N	149.39866 W	S001N001W35	Ss,Kp,COsr,Pp,CHs
Salmon Creek	SEWARD A-7	60.17642 N	149.39179 W	S001N001W14	Ss,Kp,COsr,Pp,CHs
231-30-10080-2010-3003	SEWARD A-7	60.13650 N	149.39865 W	S001N001W35	COr
	SEWARD A-7	60.13922 N	149.40200 W	S001N001W35	COr
231-30-10080-2010-3007	SEWARD A-7	60.13724 N	149.39770 W	S001N001W35	COr
	SEWARD A-7	60.13966 N	149.40169 W	S001N001W35	COr
231-30-10080-2010-3011	SEWARD A-7	60.14000 N	149.39980 W	S001N001W35	COr
	SEWARD A-7	60.14355 N	149.41139 W	S001N001W26	COr
231-30-10080-2010-3011-4013	SEWARD A-7	60.14205 N	149.40967 W	S001N001W26	COr
	SEWARD A-7	60.14230 N	149.41107 W	S001N001W26	COr
231-30-10080-2010-3011-4018	SEWARD A-7	60.14300 N	149.41048 W	S001N001W26	COr
	SEWARD A-7	60.14359 N	149.41073 W	S001N001W26	COr
231-30-10080-2010-3014	SEWARD A-7	60.14201 N	149.39994 W	S001N001W26	COr
	SEWARD A-7	60.15212 N	149.39843 W	S001N001W26	COr
231-30-10080-2010-3014-4026	SEWARD A-7	60.14869 N	149.39705 W	S001N001W26	COr
	SEWARD A-7	60.15471 N	149.39376 W	S001N001W26	COr
231-30-10080-2010-3018	SEWARD A-7	60.14329 N	149.40045 W	S001N001W26	COr
	SEWARD A-7	60.15142 N	149.39921 W	S001N001W26	COr
231-30-10080-2010-3018-4003	SEWARD A-7	60.14604 N	149.40063 W	S001N001W26	COr
	SEWARD A-7	60.14840 N	149.40475 W	S001N001W26	COr
231-30-10080-2010-3019	SEWARD A-7	60.14201 N	149.40099 W	S001N001W26	COsr
	SEWARD A-7	60.14637 N	149.41189 W	S001N001W26	COs

WATER BODY NUMBER / NAME	MAP SHEET	LAT.	LONG.	LEGAL	SPECIES
231-30-10080-2010-3019-4004	SEWARD A-7	60.14254 N	149.40334 W	S001N001W26	COr
	SEWARD A-7	60.14474 N	149.40561 W	S001N001W26	COr
231-30-10080-2010-3019-4008	SEWARD A-7	60.14352 N	149.40730 W	S001N001W26	COr
	SEWARD A-7	60.14540 N	149.40997 W	S001N001W26	COr
231-30-10080-2010-3022	SEWARD A-7	60.14688 N	149.40949 W	S001N001W26	COr
	SEWARD A-7	60.15236 N	149.40456 W	S001N001W26	COr
231-30-10080-2010-3026	SEWARD A-7	60.14933 N	149.41206 W	S001N001W26	Ps
	SEWARD A-7	60.15877 N	149.40589 W	S001N001W23	Ps
231-30-10080-2010-3029	SEWARD A-7	60.15197 N	149.41501 W	S001N001W26	COs,CHs
	SEWARD A-7	60.15831 N	149.42479 W	S001N001W22	COs,CHs
231-30-10080-2010-3031	SEWARD A-7	60.15234 N	149.41496 W	S001N001W26	COr,Ps
	SEWARD A-7	60.16830 N	149.40404 W	S001N001W23	COr,Ps
231-30-10080-2010-3031-4017	SEWARD A-7	60.15983 N	149.41353 W	S001N001W23	COr
	SEWARD A-7	60.16461 N	149.40547 W	S001N001W23	COr
231-30-10080-2010-3041	SEWARD A-7	60.16456 N	149.39764 W	S001N001W23	COr,Ps
	SEWARD A-7	60.17398 N	149.39570 W	S001N001W14	COr,Ps
231-30-10080-2010-3046	SEWARD A-7	60.16877 N	149.39195 W	S001N001W23	COr
	SEWARD A-7	60.16724 N	149.38755 W	S001N001W23	COr
231-30-10080-2010-3046-4008	SEWARD A-7	60.16769 N	149.38899 W	S001N001W23	COr
	SEWARD A-7	60.16707 N	149.38844 W	S001N001W23	COr
231-30-10080-2010-3050	SEWARD A-7	60.17015 N	149.39174 W	S001N001W23	COr
	SEWARD A-7	60.17142 N	149.38402 W	S001N001W13	COr
231-30-10080-2010-3054	SEWARD A-7	60.17043 N	149.39214 W	S001N001W14	COr
	SEWARD A-7	60.17228 N	149.38841 W	S001N001W14	COr
231-30-10080-2010-3058	SEWARD A-7	60.17082 N	149.39231 W	S001N001W14	COr
	SEWARD A-7	60.17510 N	149.39055 W	S001N001W14	COr
231-30-10080-2010-3065	SEWARD A-7	60.17642 N	149.39179 W	S001N001W14	Ss,Kp,COsr,Pp
*Grouse Creek	SEWARD A-7	60.24229 N	149.36341 W	S002N001W25	COr
231-30-10080-2010-3065-0010 Grouse Lake	SEWARD A-7	60.20194 N	149.37248 W	S001N001W01	Sp,COs

WATER BODY NUMBER / NAME	MAP SHEET	LAT.	LONG.	LEGAL	SPECIES
231-30-10080-2010-3065-4010	SEWARD A-7	60.18521 N	149.38750 W	S001N001W11	Ss,Kp,COp,Pp
Bear Creek	SEWARD A-7	60.21996 N	149.34819 W	S002N001E31	COs
231-30-10080-2010-3065-4010-0010	SEWARD A-7	60.20070 N	149.35049 W	S001N001E06	Ssr,COp
Bear Lake					
231-30-10080-2010-3065-4010-5006	SEWARD A-7	60.19681 N	149.34170 W	S001N001E07	COs
	SEWARD A-7	60.19274 N	149.33741 W	S001N001E07	COs
231-30-10080-2010-3065-4010-5010	SEWARD A-7	60.20695 N	149.34184 W	S001N001E06	COs
	SEWARD A-7	60.21267 N	149.33374 W	S001N001E06	COs
231-30-10080-2017	SEWARD A-7	60.12969 N	149.40952 W	S001N001W35	Ssr,COr
	SEWARD A-7	60.13713 N	149.41762 W	S001N001W34	Ssr,COr
231-30-10080-2017-0010	SEWARD A-7	60.13780 N	149.41770 W	S001N001W34	Ssr,COr
231-30-10080-2021	SEWARD A-7	60.13939 N	149.41432 W	S001N001W35	Sp,COp,Pp,CHp
	SEWARD A-7	60.13732 N	149.44659 W	S001N001W33	Sp,COp,Pp,CHp
231-30-10080-2021-3010	SEWARD A-7	60.14386 N	149.44544 W	S001N001W28	Ssr,COsr,Ps,CHs
	SEWARD A-7	60.15410 N	149.45103 W	S001N001W28	Ssr,COsr,Ps,CHs
231-30-10080-2024	SEWARD A-7	60.14372 N	149.41645 W	S001N001W27	COr
	SEWARD A-7	60.14518 N	149.41541 W	S001N001W27	COr
231-30-10080-2024-0010	SEWARD A-7	60.14614 N	149.41584 W	S001N001W27	COr
231-30-10080-2028	SEWARD A-7	60.14684 N	149.42251 W	S001N001W27	COs,Ps
	SEWARD A-7	60.15310 N	149.42416 W	S001N001W27	COs,Ps
231-30-10080-2040	SEWARD A-7	60.16146 N	149.44657 W	S001N001W21	Ssr,Ksr,COsr,CHp
*Box Canyon Creek	SEWARD A-7	60.17320 N	149.48868 W	S001N001W17	Ksr,COsr
231-30-10080-2040-3010	SEWARD A-7	60.16496 N	149.45187 W	S001N001W21	CHp
	SEWARD A-7	60.16939 N	149.44062 W	S001N001W22	CHp
231-30-10080-2040-3018	SEWARD A-7	60.16626 N	149.46060 W	S001N001W21	CHp
	SEWARD A-7	60.16976 N	149.45969 W	S001N001W21	CHp
231-30-10080-2055	SEWARD A-7	60.16303 N	149.50628 W	S001N001W19	CHp
	SEWARD A-7	60.16644 N	149.52737 W	S001N001W19	CHp

WATER BODY NUMBER / NAME	MAP SHEET	LAT.	LONG.	LEGAL	SPECIES
231-30-10080-2055-3018	SEWARD A-7	60.16612 N	149.51765 W	S001N001W19	CHp
	SEWARD A-7	60.16930 N	149.53104 W	S001N002W24	CHp
231-30-10080-2070	SEWARD A-7	60.17955 N	149.53771 W	S001N002W13	CHp
	SEWARD A-7	60.18868 N	149.55812 W	S001N002W12	CHp
231-30-10080-2080	SEWARD A-7	60.20377 N	149.58925 W	S001N002W03	CHp
	SEWARD A-7	60.20586 N	149.58512 W	S001N002W02	CHp
231-30-10080-2090	SEWARD A-8	60.23738 N	149.64554 W	S002N002W28	Ks
Martin Creek	SEWARD A-8	60.23866 N	149.62789 W	S002N002W28	Ks
231-30-10080-2100	SEWARD B-8	60.25290 N	149.65909 W	S002N002W20	Kr,COr
	SEWARD B-8	60.25974 N	149.65683 W	S002N002W17	Kr,COr
231-30-10080-2103	SEWARD B-8	60.25530 N	149.66408 W	S002N002W20	Kr,COr
	SEWARD B-8	60.25317 N	149.67632 W	S002N002W19	Kr,COr
231-30-10080-2119	SEWARD B-8	60.26963 N	149.67938 W	S002N002W18	COr
Placer Creek	SEWARD B-8	60.26695 N	149.69586 W	S002N002W18	COr
231-30-10080-2120	SEWARD B-8	60.27075 N	149.67864 W	S002N002W18	Kr
Boulder Creek	SEWARD B-8	60.28384 N	149.66771 W	S002N002W08	Kr
231-30-10080-2130	SEWARD B-8	60.28553 N	149.70753 W	S002N003W12	COr
	SEWARD B-8	60.29414 N	149.70682 W	S002N003W01	COr
231-30-10080-2135	SEWARD B-8	60.28699 N	149.71752 W	S002N003W01	COr
	SEWARD B-8	60.27733 N	149.72122 W	S002N003W12	COr
231-30-10080-2138	SEWARD B-8	60.28802 N	149.72133 W	S002N003W01	COr
	SEWARD B-8	60.29988 N	149.72645 W	S002N003W01	COr
231-30-10080-2141	SEWARD B-8	60.28631 N	149.72487 W	S002N003W01	COr
	SEWARD B-8	60.27944 N	149.72505 W	S002N003W12	COr
231-30-10080-2155	SEWARD B-8	60.30067 N	149.75440 W	S003N003W35	COr
Moose Creek	SEWARD B-8	60.29901 N	149.77364 W	S002N003W03	COr
231-30-10080-2158	SEWARD B-8	60.30346 N	149.76066 W	S003N003W35	COr
	SEWARD B-8	60.30787 N	149.75804 W	S003N003W35	COr
231-30-10080-2164	SEWARD B-8	60.30507 N	149.77142 W	S003N003W34	COr
	SEWARD B-8	60.31180 N	149.77573 W	S003N003W34	COr

WATER BODY NUMBER / NAME	MAP SHEET	LAT.	LONG.	LEGAL	SPECIES
231-30-10080-2169	SEWARD B-8	60.30525 N	149.77824 W	S003N003W34	COr
	SEWARD B-8	60.30541 N	149.80277 W	S003N003W33	COr
231-30-10080-2169-3005	SEWARD B-8	60.30415 N	149.78376 W	S003N003W34	COr
	SEWARD B-8	60.30013 N	149.78612 W	S002N003W03	COr
231-30-10080-2175	SEWARD B-8	60.31845 N	149.79894 W	S003N003W28	COr
Summit Creek	SEWARD B-8	60.31056 N	149.82273 W	S003N003W32	COr
231-30-10096	SEWARD A-7	60.12115 N	149.37418 W	S001S001W01	Ps,CHp
	SEWARD A-7	60.13513 N	149.36408 W	S001N001W36	Ps,CHp
231-30-10098	SEWARD A-7	60.12228 N	149.37257 W	S001S001W01	CHs
	SEWARD A-7	60.12269 N	149.36905 W	S001S001W01	CHs
231-30-10104	SEWARD A-7	60.12092 N	149.36652 W	S001S001W01	Ps,CHs
	SEWARD A-7	60.12175 N	149.34931 W	S001S001E06	Ps,CHs
231-30-10108	SEWARD A-7	60.09923 N	149.36610 W	S001S001W12	Ps
	SEWARD A-7	60.09583 N	149.35693 W	S001S001E18	Ps
231-30-10110	SEWARD A-7	60.08823 N	149.36026 W	S001S001W13	Sp,COp,Pp,CHp
	SEWARD A-7	60.08968 N	149.34081 W	S001S001E18	Sp,COp,Pp,CHp
231-30-10130	SEWARD A-7	60.08064 N	149.34218 W	S001S001E19	COp
	SEWARD A-7	60.09677 N	149.30534 W	S001S001E17	COp
231-30-10160	SEWARD A-7	60.01444 N	149.28531 W	S002S001E09	Ps
Likes Creek	SEWARD A-7	60.02133 N	149.28320 W	S002S001E09	Ps
231-40-10140	BLYING SOUND D-7	59.96261 N	149.28410 W	S002S001E33	Ps
	BLYING SOUND D-7	59.96007 N	149.27884 W	S002S001E33	Ps
232-10-10250	SELDOVIA B-2	59.42506 N	150.72898 W	S009S009W01	Ps
	SELDOVIA B-2	59.43264 N	150.73423 W	S009S009W02	Ps
232-10-10330	SELDOVIA B-3	59.35373 N	150.84495 W	S009S009W32	CHs
	SELDOVIA B-3	59.37612 N	150.85982 W	S009S009W19	CHs
232-10-10330-2015	SELDOVIA B-3	59.35674 N	150.86724 W	S009S009W31	CHs
	SELDOVIA B-3	59.36574 N	150.88977 W	S009S010W25	CHs
232-10-10340	SELDOVIA B-3	59.31196 N	150.93781 W	S010S010W15	Ps,CHs
	SELDOVIA B-3	59.32082 N	150.94885 W	S010S010W10	Ps,CHs

WATER BODY NUMBER / NAME	MAP SHEET	LAT.	LONG.	LEGAL	SPECIES
232-10-10342	SELDOVIA B-3	59.31034 N	150.95286 W	S010S010W15	Ps
	SELDOVIA B-3	59.31085 N	150.95460 W	S010S010W15	Ps
232-10-10350	SELDOVIA B-3	59.27740 N	150.89438 W	S010S010W25	Ps
	SELDOVIA B-3	59.27742 N	150.90646 W	S010S010W26	Ps
232-15-10260	SELDOVIA B-2	59.30372 N	150.70822 W	S010S009W13	Ps
	SELDOVIA B-2	59.31252 N	150.70141 W	S010S008W18	Ps
232-15-10270	SELDOVIA B-2	59.33254 N	150.73457 W	S010S009W02	Ps
	SELDOVIA B-2	59.32726 N	150.72232 W	S010S009W12	Ps
232-15-10280	SELDOVIA B-2	59.34491 N	150.73010 W	S010S009W01	Ps
	SELDOVIA B-2	59.33845 N	150.71295 W	S010S009W01	Ps
232-15-10290	SELDOVIA B-2	59.35687 N	150.71067 W	S009S009W36	Ps
	SELDOVIA B-2	59.35506 N	150.71179 W	S009S009W36	Ps
232-15-10300	SELDOVIA B-2	59.35957 N	150.70443 W	S009S008W31	Ps
	SELDOVIA B-2	59.35741 N	150.69189 W	S009S008W31	Ps
232-15-10310	SELDOVIA B-2	59.37377 N	150.69416 W	S009S008W30	Ps
	SELDOVIA B-2	59.37138 N	150.67939 W	S009S008W30	Ps
232-15-10320	SELDOVIA B-2	59.37544 N	150.69058 W	S009S008W30	Ps
	SELDOVIA B-2	59.37691 N	150.68349 W	S009S008W19	Ps
232-15-10350	SELDOVIA B-2	59.39550 N	150.68300 W	S009S008W18	Ps
	SELDOVIA B-2	59.39916 N	150.67611 W	S009S008W17	Ps
232-15-10360	SELDOVIA B-2	59.40021 N	150.69565 W	S009S008W18	Ps
	SELDOVIA B-2	59.40139 N	150.69417 W	S009S008W18	Ps
232-21-10220	SELDOVIA B-2	59.42377 N	150.65249 W	S009S008W05	Ps
	SELDOVIA B-2	59.42822 N	150.66004 W	S009S008W05	Ps
232-21-10230	SELDOVIA B-2	59.39270 N	150.62670 W	S009S008W16	Ps
	SELDOVIA B-2	59.39543 N	150.63174 W	S009S008W16	Ps
232-21-10240	SELDOVIA B-2	59.39170 N	150.62936 W	S009S008W16	Ps
	SELDOVIA B-2	59.39086 N	150.63348 W	S009S008W16	Ps
232-21-10240-2006	SELDOVIA B-2	59.39206 N	150.63161 W	S009S008W16	Ps
	SELDOVIA B-2	59.39385 N	150.63569 W	S009S008W16	Ps

WATER BODY NUMBER / NAME	MAP SHEET	LAT.	LONG.	LEGAL	SPECIES
232-21-10240-2010	SELDOVIA B-2	59.39206 N	150.63161 W	S009S008W16	Ps
	SELDOVIA B-2	59.39250 N	150.63714 W	S009S008W16	Ps
232-22-10010	SELDOVIA B-2	59.47409 N	150.50325 W	S008S007W20	Ps
	SELDOVIA B-2	59.47167 N	150.49611 W	S008S007W20	Ps
232-22-10020	SELDOVIA C-2	59.52839 N	150.47508 W	S007S007W33	Ps
Babcock Creek	SELDOVIA C-2	59.54095 N	150.45635 W	S007S007W27	Ps
232-22-10050	SELDOVIA C-2	59.52152 N	150.51786 W	S007S007W32	Ps
	SELDOVIA C-2	59.53389 N	150.49778 W	S007S007W32	Ps
232-22-10060	SELDOVIA C-2	59.54787 N	150.53861 W	S007S007W30	Ps,CHs
	SELDOVIA C-2	59.54798 N	150.53627 W	S007S007W30	Ps,CHs
232-22-10064	SELDOVIA C-2	59.56411 N	150.52024 W	S007S007W17	Ps
	SELDOVIA C-2	59.56256 N	150.51873 W	S007S007W20	Ps
232-22-10070	SELDOVIA C-2	59.58105 N	150.48771 W	S007S007W09	Ps,CHs
	SELDOVIA C-2	59.57935 N	150.47942 W	S007S007W09	Ps,CHs
232-22-10077	SELDOVIA C-2	59.60281 N	150.49395 W	S007S007W05	Pp
	SELDOVIA C-2	59.60722 N	150.48417 W	S006S007W33	Pp
232-22-10080	SELDOVIA C-2	59.60059 N	150.50791 W	S007S007W05	Ps
	SELDOVIA C-2	59.62254 N	150.48629 W	S006S007W28	Pp
232-22-10082	SELDOVIA C-2	59.60732 N	150.51798 W	S006S007W32	Ps
	SELDOVIA C-2	59.60972 N	150.50889 W	S006S007W32	Ps
232-22-10090	SELDOVIA C-2	59.59855 N	150.54922 W	S007S008W01	Ps
	SELDOVIA C-2	59.60918 N	150.56014 W	S006S008W36	Ps
232-22-10090-2010	SELDOVIA C-2	59.60678 N	150.55769 W	S006S008W36	Ps
	SELDOVIA C-2	59.60960 N	150.55783 W	S006S008W36	Ps
232-22-10092	SELDOVIA C-2	59.59686 N	150.55902 W	S007S008W01	Ps
	SELDOVIA C-2	59.60306 N	150.56139 W	S007S008W01	Ps
232-22-10130	SELDOVIA C-2	59.55716 N	150.63919 W	S007S008W21	Ps
Nuka River	SELDOVIA C-2	59.60086 N	150.68108 W	S007S008W05	Ps
232-22-10135	SELDOVIA C-2	59.55453 N	150.64273 W	S007S008W21	Pp
	SELDOVIA C-2	59.55736 N	150.65127 W	S007S008W21	Pp

WATER BODY NUMBER / NAME	MAP SHEET	LAT.	LONG.	LEGAL	SPECIES
232-22-10140	SELDOVIA C-2	59.55083 N	150.65290 W	S007S008W21	Pp
	SELDOVIA C-2	59.55433 N	150.65632 W	S007S008W21	Pp
232-22-10145	SELDOVIA C-2	59.54760 N	150.65879 W	S007S008W28	Ps
Ferrum Creek	SELDOVIA C-2	59.54907 N	150.72141 W	S007S009W24	Pp
232-22-10160	SELDOVIA C-2	59.51854 N	150.64062 W	S008S008W04	Ps
	SELDOVIA C-2	59.51332 N	150.64117 W	S008S008W04	Ps
232-22-10190	SELDOVIA B-2	59.47152 N	150.65860 W	S008S008W21	Ps
	SELDOVIA B-2	59.47361 N	150.66639 W	S008S008W20	Ps
232-22-10210	SELDOVIA B-2	59.46173 N	150.64172 W	S008S008W28	Ps
	SELDOVIA B-2	59.45548 N	150.65632 W	S008S008W28	Ps
232-22-10215	SELDOVIA B-2	59.44929 N	150.58921 W	S008S008W26	Ps
	SELDOVIA B-2	59.44806 N	150.59028 W	S008S008W26	Ps
232-23-10100	SELDOVIA C-1	59.53442 N	150.33881 W	S007S006W32	Sp,Ks,COs,Ps
	SELDOVIA C-1	59.56382 N	150.25694 W	S007S006W14	Sp,Ks,COs,Ps
232-23-10100-0010	SELDOVIA C-1	59.55167 N	150.27722 W	S007S006W22	Ss
Delight Lake					
232-23-10120	SELDOVIA C-1	59.58192 N	150.28750 W	S007S006W10	Sp,COs,Ps
	SELDOVIA C-1	59.58823 N	150.26435 W	S007S006W11	Sp,COs,Ps
232-23-10120-0010	SELDOVIA C-1	59.59722 N	150.25056 W	S007S006W02	Ss
232-23-10245	SELDOVIA C-2	59.56029 N	150.41160 W	S007S007W23	Ps
	SELDOVIA C-2	59.56111 N	150.41333 W	S007S007W23	Ps
232-23-10256	SELDOVIA C-2	59.58106 N	150.42233 W	S007S007W11	Ss,COp,Ps
	SELDOVIA C-2	59.58305 N	150.42667 W	S007S007W11	Ss,COp,Ps
232-23-10260	SELDOVIA C-2	59.58639 N	150.40921 W	S007S007W11	COs,Ps,CHs
	SELDOVIA C-2	59.61027 N	150.41333 W	S006S007W35	COp,Pp
232-23-10261	SELDOVIA C-2	59.58518 N	150.40312 W	S007S007W12	Ps,CHs
	SELDOVIA C-2	59.59390 N	150.39720 W	S007S007W01	Ps,CHs
232-23-10261-2002	SELDOVIA C-2	59.58249 N	150.40487 W	S007S007W12	Ps
	SELDOVIA C-2	59.58361 N	150.40139 W	S007S007W12	Ps

WATER BODY NUMBER / NAME	MAP SHEET	LAT.	LONG.	LEGAL	SPECIES
232-23-10261-2009	SELDOVIA C-2	59.58643 N	150.40681 W	S007S007W12	Ps,CHs
	SELDOVIA C-2	59.59277 N	150.40445 W	S007S007W01	Ps,CHs
232-23-10261-2009-3010	SELDOVIA C-2	59.59083 N	150.40250 W	S007S007W12	Ps,CHs
	SELDOVIA C-2	59.59250 N	150.40040 W	S007S007W01	Ps,CHs
232-23-10290	SELDOVIA C-1	59.62542 N	150.32266 W	S006S006W28	Ss,Ps
	SELDOVIA C-1	59.63194 N	150.33139 W	S006S006W29	Ps
232-23-10390	SELDOVIA C-1	59.63403 N	150.26393 W	S006S006W26	Ss,COr,Ps
	SELDOVIA C-1	59.64945 N	150.22934 W	S006S006W24	Ss
232-23-10390-0010	SELDOVIA C-1	59.64310 N	150.23086 W	S006S006W24	Ss
232-23-10390-0020	SELDOVIA C-1	59.65366 N	150.22558 W	S006S006W13	Ss
232-30-10190	BLYING SOUND C-8	59.66226 N	149.99783 W	S006S004W17	Pp
	BLYING SOUND C-8	59.66445 N	150.00000 W	S006S004W17	Pp
232-30-10195	SELDOVIA C-1	59.66498 N	150.00668 W	S006S004W08	Ps
	SELDOVIA C-1	59.66619 N	150.00769 W	S006S004W08	Ps
232-30-10200	BLYING SOUND C-8	59.66751 N	149.94687 W	S006S004W10	Ps
	BLYING SOUND C-8	59.66833 N	149.94695 W	S006S004W10	Ps
232-30-10215	BLYING SOUND C-8	59.70895 N	149.92104 W	S005S004W26	Ps
	BLYING SOUND C-8	59.70929 N	149.92257 W	S005S004W26	Ps
232-30-10215-0010	BLYING SOUND C-8	59.70611 N	149.92583 W	S005S004W34	Pp
232-30-10220	BLYING SOUND C-8	59.71858 N	149.92640 W	S005S004W27	Ps
	BLYING SOUND C-8	59.71694 N	149.92528 W	S005S004W26	Ps
232-30-10226	BLYING SOUND C-8	59.72105 N	149.95064 W	S005S004W27	Ps
	BLYING SOUND C-8	59.71889 N	149.95111 W	S005S004W27	Ps
232-30-10230	BLYING SOUND C-8	59.71624 N	149.96100 W	S005S004W28	Ps
	BLYING SOUND C-8	59.71417 N	149.96083 W	S005S004W28	Ps
232-30-10247	BLYING SOUND D-8	59.77172 N	149.91359 W	S005S004W02	Ps,CHs
	BLYING SOUND D-8	59.77971 N	149.90377 W	S005S004W02	Ps,CHs

WATER BODY NUMBER / NAME	MAP SHEET	LAT.	LONG.	LEGAL	SPECIES
232-30-10250	BLYING SOUND D-8	59.77010 N	149.90601 W	S005S004W02	Ps
	BLYING SOUND D-8	59.77250 N	149.89861 W	S005S004W02	Ps
232-30-10251	SELDOVIA C-1	59.68004 N	150.10384 W	S006S005W03	Ps
	SELDOVIA C-1	59.68794 N	150.08507 W	S006S005W02	Ps
232-30-10251-2008	SELDOVIA C-1	59.68794 N	150.08507 W	S006S005W02	Ps
	SELDOVIA C-1	59.68678 N	150.06451 W	S006S005W01	Pp
232-30-10255	BLYING SOUND D-8	59.75736 N	149.89038 W	S005S004W12	Ps
	BLYING SOUND D-8	59.75894 N	149.88896 W	S005S004W12	Ps
232-30-10270	SELDOVIA C-1	59.69534 N	150.13020 W	S005S005W33	Ps
	SELDOVIA C-1	59.69818 N	150.13279 W	S005S005W33	Ps
232-30-10272	SELDOVIA C-1	59.69463 N	150.13476 W	S005S005W33	Ss
	SELDOVIA C-1	59.69527 N	150.13583 W	S005S005W33	Ss
232-30-10273	BLYING SOUND C-8	59.73942 N	149.84452 W	S005S003W18	COs,Ps,CHs
	BLYING SOUND D-8	59.76445 N	149.83573 W	S005S003W08	COs,Ps,CHs
232-30-10273-2007	BLYING SOUND C-8	59.74818 N	149.84146 W	S005S003W17	Ps
	BLYING SOUND C-8	59.74359 N	149.86345 W	S005S003W18	Ps
232-30-10273-2007-3012	BLYING SOUND C-8	59.74728 N	149.86502 W	S005S003W18	Ps
	BLYING SOUND C-8	59.74656 N	149.87159 W	S005S004W13	Ps
232-30-10273-2020	BLYING SOUND D-8	59.76005 N	149.83720 W	S005S003W08	COs,Ps,CHs
	BLYING SOUND D-8	59.75925 N	149.83364 W	S005S003W08	COs,Ps,CHs
232-30-10273-2024	BLYING SOUND D-8	59.76293 N	149.83606 W	S005S003W08	COs,Ps,CHs
	BLYING SOUND D-8	59.76211 N	149.83442 W	S005S003W08	COs,Ps,CHs
232-30-10275	SELDOVIA C-1	59.69240 N	150.13792 W	S006S005W04	Ps
	SELDOVIA C-1	59.69917 N	150.14934 W	S005S005W33	Ps
232-30-10340	SELDOVIA C-1	59.62890 N	150.13499 W	S006S005W28	Ss,Ps
	SELDOVIA C-1	59.63309 N	150.13221 W	S006S005W28	Ss,Ps
232-30-10350	SELDOVIA C-1	59.62084 N	150.16167 W	S006S005W32	Ps
	SELDOVIA C-1	59.62018 N	150.16491 W	S006S005W32	Ps
232-30-10355	SELDOVIA C-1	59.61203 N	150.15133 W	S006S005W33	Ps
	SELDOVIA C-1	59.61176 N	150.15615 W	S006S005W32	Ps

WATER BODY NUMBER / NAME	MAP SHEET	LAT.	LONG.	LEGAL	SPECIES
232-30-10375	SELDOVIA C-1	59.58907 N	150.11173 W	S007S005W10	Ss,Ps
	SELDOVIA C-1	59.58828 N	150.11215 W	S007S005W10	Ss,Ps
232-30-10375-0010	SELDOVIA C-1	59.58444 N	150.11500 W	S007S005W10	Ss
232-30-10420	SELDOVIA C-1	59.58005 N	150.17321 W	S007S005W08	Ps
	SELDOVIA C-1	59.58027 N	150.16806 W	S007S005W08	Ps
232-30-10425	SELDOVIA C-1	59.58510 N	150.18030 W	S007S005W08	Ps
	SELDOVIA C-1	59.58759 N	150.18084 W	S007S005W08	Ps
232-30-10435	SELDOVIA C-1	59.57381 N	150.21072 W	S007S006W13	Ps
	SELDOVIA C-1	59.57361 N	150.21250 W	S007S006W13	Ps
232-40-10130	BLYING SOUND D-8	59.85427 N	149.65629 W	S004S002W05	Ps
	BLYING SOUND D-8	59.85278 N	149.65417 W	S004S002W05	Ps
232-40-10140	BLYING SOUND D-8	59.88949 N	149.65268 W	S003S002W29	Ps
	BLYING SOUND D-8	59.88907 N	149.65130 W	S003S002W29	Ps
232-40-10140-0010	BLYING SOUND D-8	59.88536 N	149.64852 W	S003S002W29	Pp
232-40-10145	BLYING SOUND D-8	59.89992 N	149.63828 W	S003S002W21	Ps
	BLYING SOUND D-8	59.90028 N	149.63639 W	S003S002W21	Ps
232-40-10150	BLYING SOUND D-8	59.91367 N	149.65216 W	S003S002W17	Pp,CHp
	BLYING SOUND D-8	59.91492 N	149.63063 W	S003S002W16	Pp,CHp
232-40-10160	BLYING SOUND D-8	59.92617 N	149.66317 W	S003S002W08	Pp,CHp
	BLYING SOUND D-8	59.92551 N	149.64362 W	S003S002W09	Pp,CHp
232-40-10170	BLYING SOUND D-8	59.93619 N	149.66904 W	S003S002W08	Pp,CHp
	BLYING SOUND D-8	59.93999 N	149.64824 W	S003S002W05	Pp,CHp
232-40-10177	BLYING SOUND D-8	59.94821 N	149.68177 W	S003S002W06	Ps
	BLYING SOUND D-8	59.94490 N	149.67331 W	S003S002W05	Ps
232-40-10180	BLYING SOUND D-8	59.94940 N	149.68244 W	S003S002W06	Pp,CHp
	BLYING SOUND D-8	59.95291 N	149.66063 W	S003S002W05	Pp,CHp
232-40-10182	BLYING SOUND D-8	59.95012 N	149.68397 W	S003S002W06	Ps
	BLYING SOUND D-8	59.95565 N	149.69692 W	S002S002W31	Ps

WATER BODY NUMBER / NAME	MAP SHEET	LAT.	LONG.	LEGAL	SPECIES
232-40-10190	BLYING SOUND D-8	59.95493 N	149.71501 W	S002S003W36	Pp,CHp
	BLYING SOUND D-8	59.96667 N	149.71824 W	S002S003W36	Pp,CHp
232-40-10230	BLYING SOUND D-8	59.87909 N	149.73888 W	S003S003W35	Sp,COp,Pp,CHp
	BLYING SOUND D-8	59.90310 N	149.73225 W	S003S003W23	Sp,Pp,CHp
232-40-10230-0010	BLYING SOUND D-8	59.88889 N	149.73972 W	S003S003W26	Sp,COp,Pp,CHp
232-40-10230-0020	BLYING SOUND D-8	59.90778 N	149.73639 W	S003S003W23	Sp
232-40-10250	BLYING SOUND D-8	59.83479 N	149.76834 W	S004S003W15	Ps
	BLYING SOUND D-8	59.83583 N	149.76306 W	S004S003W15	Ps
232-40-10254	BLYING SOUND D-8	59.83877 N	149.77269 W	S004S003W10	Ps
	BLYING SOUND D-8	59.84084 N	149.76833 W	S004S003W10	Ps
232-40-10280	BLYING SOUND D-8	59.78614 N	149.78764 W	S004S003W33	Pp,CHp
	BLYING SOUND D-8	59.78739 N	149.79892 W	S004S003W33	Pp,CHp
232-40-10280-2007	BLYING SOUND D-8	59.78648 N	149.78978 W	S004S003W33	Ps,CHp
	BLYING SOUND D-8	59.78457 N	149.79072 W	S004S003W33	CHp
232-40-10280-2007	BLYING SOUND D-8	59.78648 N	149.78978 W	S004S003W33	Ps,CHp
	BLYING SOUND D-8	59.78500 N	149.79333 W	S004S003W33	Ps
233-20-10040	BLYING SOUND D-6	59.94034 N	148.87857 W	S003S003E02	Ps
	BLYING SOUND D-6	59.93951 N	148.87500 W	S003S003E02	Ps
233-20-10050	BLYING SOUND D-6	59.97686 N	148.94590 W	S002S003E28	Pp
	BLYING SOUND D-6	59.98780 N	148.94788 W	S002S003E21	Pp
233-20-10080	BLYING SOUND D-6	59.98348 N	149.02256 W	S002S002E24	Ps,CHs
	BLYING SOUND D-6	59.99743 N	149.01776 W	S002S002E13	Ps,CHs
233-20-10082	BLYING SOUND D-6	59.98324 N	149.02296 W	S002S002E24	Ps,CHs
	BLYING SOUND D-6	59.99157 N	149.02241 W	S002S002E24	Ps,CHs
233-30-10040	SEWARD A-6	60.03276 N	149.15852 W	S002S002E06	Pp,CHp
	SEWARD A-6	60.04000 N	149.16941 W	S002S002E06	Pp,CHp
233-30-10050	SEWARD A-6	60.04625 N	149.12295 W	S001S002E33	Pp,CHp
	SEWARD A-6	60.05195 N	149.12500 W	S001S002E33	Pp,CHp

WATER BODY NUMBER / NAME	MAP SHEET	LAT.	LONG.	LEGAL	SPECIES
233-30-10060	SEWARD A-6	60.05467 N	149.06319 W	S001S002E35	Pp,CHp
	SEWARD A-6	60.06250 N	149.04583 W	S001S002E26	Pp,CHp
233-30-10070	SEWARD A-6	60.04372 N	149.03135 W	S001S002E36	Pp,CHp
	SEWARD A-6	60.05234 N	149.01350 W	S001S002E36	Pp,CHp
241-11-10680	SELDOVIA B-5	59.43850 N	151.79787 W	S008S015W34	Ps
	SELDOVIA B-5	59.42044 N	151.77493 W	S009S015W03	Pp
241-11-10730	SELDOVIA B-5	59.38852 N	151.68147 W	S009S014W20	COs,Ps,CHs,DVs
Seldovia River	SELDOVIA B-5	59.34588 N	151.59334 W	S010S014W02	COp,Pp,CHp
241-11-10740	SELDOVIA B-5	59.39659 N	151.68234 W	S009S014W17	Ps,CHp
	SELDOVIA B-5	59.40160 N	151.60388 W	S009S014W14	CHp
241-11-10740-2010	SELDOVIA B-5	59.39703 N	151.64772 W	S009S014W16	Ps,CHp
	SELDOVIA B-5	59.39021 N	151.60645 W	S009S014W15	CHp
241-11-10770	SELDOVIA B-5	59.43500 N	151.71083 W	S008S014W32	COs,Ps,CHs
Seldovia Slough	SELDOVIA B-5	59.45168 N	151.70141 W	S008S014W29	COs,Ps,CHs
241-11-10770-2010	SELDOVIA B-5	59.44002 N	151.70391 W	S008S014W32	CHp
	SELDOVIA B-5	59.43917 N	151.70000 W	S008S014W32	CHp
241-11-10800	SELDOVIA B-5	59.48397 N	151.65083 W	S008S014W15	Ps,CHs
Barabara Creek	SELDOVIA B-5	59.40528 N	151.56747 W	S009S014W12	Ps
241-11-10800-2017	SELDOVIA B-5	59.45105 N	151.61383 W	S008S014W26	Pp
	SELDOVIA B-5	59.44259 N	151.57312 W	S008S014W36	Pp
241-11-10800-2020	SELDOVIA B-5	59.44797 N	151.61191 W	S008S014W26	Pp
	SELDOVIA B-5	59.43857 N	151.62863 W	S008S014W34	Pp
241-11-10800-2030	SELDOVIA B-5	59.43970 N	151.60318 W	S008S014W35	Pp
	SELDOVIA B-5	59.43598 N	151.61225 W	S008S014W35	Pp
241-13-10760	SELDOVIA C-4	59.68263 N	151.36991 W	S006S012W05	Ps
Fritz Creek	SELDOVIA C-4	59.68346 N	151.36627 W	S006S012W05	Ps
241-14-10510	SELDOVIA C-4	59.66039 N	151.14471 W	S006S011W15	Ksr,COsr,Ps,CHs
Humpy Creek	SELDOVIA C-3	59.62399 N	151.08809 W	S006S011W26	COs,Ps,CHs
241-14-10510-2011	SELDOVIA C-4	59.65565 N	151.12586 W	S006S011W15	Ksr,COsr
	SELDOVIA C-3	59.65333 N	151.11500 W	S006S011W14	Ksr,COsr

WATER BODY NUMBER / NAME	MAP SHEET	LAT.	LONG.	LEGAL	SPECIES
241-14-10530	SELDOVIA C-3	59.68224 N	151.11516 W	S006S011W02	COs
	SELDOVIA C-3	59.68090 N	151.09369 W	S006S011W02	COs
241-14-10540	SELDOVIA C-3	59.69440 N	151.09762 W	S005S011W35	COs,Ps
	SELDOVIA C-3	59.69409 N	151.05916 W	S005S010W31	COs,Ps
241-14-10600	SELDOVIA D-3	59.76333 N	151.00306 W	S005S010W09	Sp,CHp,DVp
Martin River	SELDOVIA C-3	59.69607 N	151.00111 W	S005S010W33	Sp,CHp,DVp
241-14-10600-0010	SELDOVIA C-3	59.69389 N	151.00194 W	S005S010W33	Ss,DVp
241-14-10610	SELDOVIA D-3	59.76417 N	150.97861 W	S005S010W09	Sp,COs,DVp
Battle Creek	SELDOVIA C-3	59.73908 N	150.89761 W	S005S010W13	COs,DVp
241-14-10610-2011	SELDOVIA D-3	59.76165 N	150.95287 W	S005S010W10	Ss
	SELDOVIA D-3	59.76139 N	150.94778 W	S005S010W10	Ss
241-14-10625	SELDOVIA D-3	59.79278 N	150.93000 W	S004S010W36	Sp,Kp,COs,Pp,CHp
	SELDOVIA D-3	59.83356 N	150.89816 W	S004S009W18	Pp
241-14-10625-2006	SELDOVIA D-3	59.79527 N	150.90222 W	S004S009W30	Ps
*Fox Farm Creek	SELDOVIA D-3	59.79444 N	150.89694 W	S004S009W31	Ps
241-14-10625-2010	SELDOVIA D-3	59.80425 N	150.90542 W	S004S010W25	Ksr,COpr,Pp,CHp,Ss
Bradley River	SELDOVIA D-3	59.79908 N	150.86512 W	S004S009W29	COp,Pp,CHp
241-14-10625-2030	SELDOVIA D-3	59.83356 N	150.89816 W	S004S009W18	Pp
	SELDOVIA D-3	59.84686 N	150.88098 W	S004S009W07	Pp
241-14-10630	SELDOVIA D-3	59.79444 N	150.94228 W	S004S010W35	COp,Pp,DVp
Sheep Creek	SELDOVIA D-2	59.83082 N	150.65854 W	S004S008W16	COp,DVp
241-14-10630-2045	SELDOVIA D-2	59.83082 N	150.65854 W	S004S008W16	COp,DVp
	SELDOVIA D-2	59.82068 N	150.62600 W	S004S008W22	COp,DVp
241-14-10645	SELDOVIA D-3	59.80139 N	150.98833 W	S004S010W27	Sp,COp,Pp,CHp,DVp
Fox River	SELDOVIA D-2	59.93746 N	150.56415 W	S003S008W12	COp,Pp,DVp
241-14-10645-2060	SELDOVIA D-3	59.89006 N	150.85447 W	S003S009W29	Sp,COs,Pp,CHp
Clearwater Slough	SELDOVIA D-2	59.89292 N	150.70005 W	S003S008W29	COs,Pp
241-14-10645-2060-3004	SELDOVIA D-3	59.89035 N	150.85335 W	S003S009W29	CHs
	SELDOVIA D-3	59.88812 N	150.83334 W	S003S009W28	CHs

WATER BODY NUMBER / NAME	MAP SHEET	LAT.	LONG.	LEGAL	SPECIES
241-14-10645-2060-3010	SELDOVIA D-3	59.89798 N	150.80830 W	S003S009W22	COs
	SELDOVIA D-3	59.88766 N	150.79321 W	S003S009W27	COs
241-14-10645-2071	SELDOVIA D-3	59.90852 N	150.84186 W	S003S009W21	COp
	SELDOVIA D-3	59.91243 N	150.84184 W	S003S009W16	COp
241-14-10645-2081	SELDOVIA D-3	59.92453 N	150.82390 W	S003S009W16	COp
	SELDOVIA D-3	59.92666 N	150.83059 W	S003S009W09	COp
241-14-10645-2101	SELDOVIA D-3	59.95880 N	150.82251 W	S002S009W33	COp
	SELDOVIA D-3	59.95751 N	150.83334 W	S002S009W33	COp
241-14-10645-2131	SELDOVIA D-3	59.98306 N	150.77222 W	S002S009W23	Ss,COs,DVp
	SELDOVIA D-2	59.98282 N	150.69760 W	S002S008W20	Ss,COs,DVp
241-14-10660	SELDOVIA D-3	59.79513 N	151.05618 W	S004S010W30	Ss,COs,DVp
Fox Creek	SELDOVIA D-3	59.89462 N	151.02725 W	S003S010W29	Ss,COs,DVp
241-14-10660-0010	SELDOVIA D-3	59.90444 N	151.05000 W	S003S010W19	Ss,DVp
Caribou Lake					
241-15-10340	SELDOVIA C-4	59.54207 N	151.37176 W	S007S012W29	Sp,Pp,CHp
	SELDOVIA C-4	59.50833 N	151.18861 W	S008S011W05	Sp,Pp,CHp
241-15-10340-2009	SELDOVIA C-4	59.52589 N	151.33202 W	S007S012W33	Ssr
	SELDOVIA C-4	59.51196 N	151.32078 W	S008S012W04	Ssr
241-15-10340-2501	SELDOVIA C-4	59.50686 N	151.20986 W	S008S011W06	Ssr
	SELDOVIA C-4	59.50763 N	151.19229 W	S008S011W05	Ssr
241-15-10345	SELDOVIA C-4	59.55450 N	151.31470 W	S007S012W22	COs
Stonehocker Creek	SELDOVIA C-4	59.53127 N	151.32647 W	S007S012W33	COs
241-15-10350	SELDOVIA C-4	59.55210 N	151.30141 W	S007S012W22	COs
Silver Creek	SELDOVIA C-4	59.54178 N	151.30160 W	S007S012W27	COs
241-15-10370	SELDOVIA C-4	59.55135 N	151.23852 W	S007S012W24	Pp
	SELDOVIA C-4	59.55049 N	151.23485 W	S007S012W24	Pp
241-15-10420	SELDOVIA C-4	59.59065 N	151.22939 W	S007S011W07	COs
	SELDOVIA C-4	59.58778 N	151.23250 W	S007S012W12	COs
241-15-10450	SELDOVIA C-4	59.56208 N	151.19570 W	S007S011W20	Pp
	SELDOVIA C-4	59.55398 N	151.17942 W	S007S011W20	Pp

WATER BODY NUMBER / NAME	MAP SHEET	LAT.	LONG.	LEGAL	SPECIES
241-16-10040	SELDOVIA B-4	59.45073 N	151.48308 W	S008S013W27	Sp,COp,Ps,CHs
Jakolof Creek	SELDOVIA B-4	59.42697 N	151.45531 W	S009S013W03	Ps
241-16-10040-2010	SELDOVIA B-4	59.44469 N	151.47405 W	S008S013W34	Ps
	SELDOVIA B-4	59.44274 N	151.48107 W	S008S013W34	Ps
241-16-10040-2013	SELDOVIA B-4	59.44598 N	151.47412 W	S008S013W34	Ss,COs
	SELDOVIA B-4	59.43648 N	151.45816 W	S008S013W34	Ss,COs
241-16-10040-2013-0010	SELDOVIA B-4	59.43578 N	151.45521 W	S008S013W35	Ss,COs
241-16-10040-2013-3009	SELDOVIA B-4	59.44574 N	151.46944 W	S008S013W34	COr
	SELDOVIA B-4	59.44600 N	151.46127 W	S008S013W34	COr
241-16-10040-2013-3009-4008	SELDOVIA B-4	59.44609 N	151.46405 W	S008S013W34	COr
	SELDOVIA B-4	59.44543 N	151.46388 W	S008S013W34	COr
241-16-10040-2013-3025	SELDOVIA B-4	59.43730 N	151.45779 W	S008S013W34	COr
	SELDOVIA B-4	59.43880 N	151.44991 W	S008S013W35	COr
241-16-10040-2020	SELDOVIA B-4	59.43015 N	151.46059 W	S009S013W03	Ps
	SELDOVIA B-4	59.42666 N	151.47917 W	S009S013W04	Ps
241-16-10090	SELDOVIA B-4	59.43881 N	151.41526 W	S008S013W36	COp,Ps,CHs
	SELDOVIA B-4	59.41511 N	151.38046 W	S009S013W12	Pp,CHp
241-16-10130	SELDOVIA B-4	59.41313 N	151.28801 W	S009S012W10	COp,Ps,CHs
	SELDOVIA B-4	59.40601 N	151.18500 W	S009S011W07	Pp,CHp
241-16-10130-2010	SELDOVIA B-4	59.40915 N	151.26380 W	S009S012W11	COp,Ps,CHs
	SELDOVIA B-4	59.38473 N	151.22126 W	S009S012W24	Ps,CHs
241-16-10130-2031	SELDOVIA B-4	59.40723 N	151.19553 W	S009S011W07	Pp,CHp
	SELDOVIA B-4	59.42805 N	151.19374 W	S009S011W06	Pp,CHp
241-16-10240	SELDOVIA B-4	59.45982 N	151.34862 W	S008S012W29	Ps,CHs
	SELDOVIA B-4	59.43453 N	151.23899 W	S008S012W36	Ps,CHs
241-16-10245	SELDOVIA B-4	59.46036 N	151.34311 W	S008S012W28	Ps,CHs
	SELDOVIA B-4	59.46338 N	151.30593 W	S008S012W22	Ps,CHs
241-20-10530	SELDOVIA B-5	59.34171 N	151.81250 W	S010S015W04	COp,DVp
	SELDOVIA B-5	59.33167 N	151.81028 W	S010S015W09	COp,DVp

WATER BODY NUMBER / NAME	MAP SHEET	LAT.	LONG.	LEGAL	SPECIES
241-20-10550	SELDOVIA B-5	59.32010 N	151.77232 W	S010S015W11	Sp,COs,Ps,DVs
	SELDOVIA B-5	59.30591 N	151.66452 W	S010S014W17	COs,Ps
241-20-10550-2009	SELDOVIA B-5	59.31486 N	151.74325 W	S010S015W13	COr
	SELDOVIA B-5	59.31572 N	151.74022 W	S010S015W13	COr
241-20-10550-2009-0010	SELDOVIA B-5	59.31500 N	151.73389 W	S010S015W13	COr
241-20-10550-2014	SELDOVIA B-5	59.30639 N	151.72939 W	S010S015W13	Sp,COr,DVp
	SELDOVIA B-5	59.30590 N	151.74486 W	S010S015W14	COr
241-20-10550-2015	SELDOVIA B-5	59.30591 N	151.72718 W	S010S015W13	COr
	SELDOVIA B-5	59.30824 N	151.72023 W	S010S015W13	COr
241-20-10550-2017	SELDOVIA B-5	59.30374 N	151.72179 W	S010S015W13	COr
	SELDOVIA B-5	59.30438 N	151.71821 W	S010S015W13	COr
241-20-10550-2018	SELDOVIA B-5	59.30463 N	151.72431 W	S010S015W13	COs,Ps
	SELDOVIA B-5	59.26948 N	151.70663 W	S010S014W31	COs,Ps
241-20-10550-2018-3010	SELDOVIA B-5	59.29981 N	151.72614 W	S010S015W24	COr,Ps
	SELDOVIA B-5	59.29722 N	151.72753 W	S010S015W24	COr,Ps
241-20-10550-2019	SELDOVIA B-5	59.29980 N	151.71185 W	S010S014W19	COr
	SELDOVIA B-5	59.30317 N	151.71054 W	S010S014W19	COr
241-20-10550-2020	SELDOVIA B-5	59.29980 N	151.71185 W	S010S014W19	COr
	SELDOVIA B-5	59.29912 N	151.70888 W	S010S014W19	COr
241-20-10550-2021	SELDOVIA B-5	59.30261 N	151.70420 W	S010S014W19	COr
	SELDOVIA B-5	59.30389 N	151.70272 W	S010S014W18	COr
241-20-10550-2022	SELDOVIA B-5	59.30059 N	151.71073 W	S010S014W19	COr
	SELDOVIA B-5	59.29798 N	151.70366 W	S010S014W19	COr
241-20-10550-2023	SELDOVIA B-5	59.30135 N	151.70423 W	S010S014W19	COr
	SELDOVIA B-5	59.30224 N	151.70126 W	S010S014W19	COr
241-20-10550-2024	SELDOVIA B-5	59.29825 N	151.69574 W	S010S014W19	COpr,Pp,DVp
	SELDOVIA B-5	59.27528 N	151.60150 W	S010S014W26	COp
241-20-10550-2024-3012	SELDOVIA B-5	59.29645 N	151.69241 W	S010S014W19	COr,Ps,DVs
	SELDOVIA B-5	59.29120 N	151.68896 W	S010S014W19	DVs

WATER BODY NUMBER / NAME	MAP SHEET	LAT.	LONG.	LEGAL	SPECIES
241-20-10550-2040	SELDOVIA B-5	59.29918 N	151.69085 W	S010S014W19	COr
	SELDOVIA B-5	59.29756 N	151.68707 W	S010S014W20	COr
241-20-10550-2048	SELDOVIA B-5	59.30125 N	151.68512 W	S010S014W20	COr
	SELDOVIA B-5	59.30061 N	151.68253 W	S010S014W20	COr
241-20-10560	SELDOVIA B-5	59.32432 N	151.75752 W	S010S015W11	Ps,CHs,DVp
	SELDOVIA B-5	59.32576 N	151.68663 W	S010S014W08	CHp
241-20-10560-2014	SELDOVIA B-5	59.32152 N	151.72336 W	S010S015W12	DVp
	SELDOVIA B-5	59.31639 N	151.72000 W	S010S015W13	DVp
241-20-10570	SELDOVIA B-5	59.33561 N	151.77072 W	S010S015W02	Ps,DVs
	SELDOVIA B-5	59.33528 N	151.75361 W	S010S015W02	Ps,DVs
241-20-10600	SELDOVIA B-5	59.37334 N	151.85008 W	S009S015W29	DVp
	SELDOVIA B-5	59.37222 N	151.84278 W	S009S015W29	DVp
241-20-10650	SELDOVIA B-6	59.41107 N	151.88551 W	S009S016W12	Ps
	SELDOVIA B-6	59.41107 N	151.88299 W	S009S015W07	Ps
241-30-10375	SELDOVIA B-6	59.28201 N	151.97480 W	S010S016W28	Ps
	SELDOVIA B-6	59.28196 N	151.97110 W	S010S016W28	Ps
241-30-10400	SELDOVIA B-6	59.29575 N	151.98078 W	S010S016W21	Pp
	SELDOVIA B-6	59.29607 N	151.97702 W	S010S016W21	Pp
241-30-10500	SELDOVIA B-6	59.34889 N	151.91611 W	S009S016W35	Ss,COs,Ps,DVsr
English Bay River	SELDOVIA B-5	59.25137 N	151.73728 W	S011S015W01	Sp,COp,Pp,DVsr
241-30-10500-0010	SELDOVIA B-6	59.33111 N	151.90528 W	S010S016W12	Ss,COs,Pp,DVsr
241-30-10500-0020	SELDOVIA B-5	59.31333 N	151.86722 W	S010S015W18	Ss,COs,Pp,DVsr
241-30-10500-0030	SELDOVIA B-5	59.27806 N	151.77750 W	S010S015W27	Ss,COs,Pp,DVsr
241-30-10500-2009	SELDOVIA B-5	59.30752 N	151.85356 W	S010S015W17	COr
	SELDOVIA B-5	59.30866 N	151.85263 W	S010S015W17	COr
241-30-10500-2012	SELDOVIA B-5	59.30710 N	151.85229 W	S010S015W17	COr
	SELDOVIA B-5	59.30632 N	151.85328 W	S010S015W17	COr

WATER BODY NUMBER / NAME	MAP SHEET	LAT.	LONG.	LEGAL	SPECIES
241-30-10500-2014	SELDOVIA B-5	59.30681 N	151.85120 W	S010S015W17	COr
	SELDOVIA B-5	59.30541 N	151.85333 W	S010S015W17	COr
241-30-10500-2018	SELDOVIA B-5	59.30593 N	151.85102 W	S010S015W17	COr
	SELDOVIA B-5	59.30433 N	151.85098 W	S010S015W17	COr
241-30-10500-2031	SELDOVIA B-5	59.30165 N	151.81396 W	S010S015W21	COr
	SELDOVIA B-5	59.30125 N	151.81055 W	S010S015W21	COr
241-30-10500-2039	SELDOVIA B-5	59.29767 N	151.80940 W	S010S015W21	COr
	SELDOVIA B-5	59.29516 N	151.80188 W	S010S015W21	COr
241-30-10500-2051	SELDOVIA B-5	59.28339 N	151.78017 W	S010S015W27	COr
	SELDOVIA B-5	59.28406 N	151.77790 W	S010S015W27	COr
241-30-10500-2061	SELDOVIA B-5	59.27501 N	151.77179 W	S010S015W26	COr
	SELDOVIA B-5	59.27531 N	151.76916 W	S010S015W26	COr
241-30-10500-2071	SELDOVIA B-5	59.26805 N	151.74976 W	S010S015W35	COr
	SELDOVIA B-5	59.26803 N	151.74654 W	S010S015W35	COr
241-40-10297	SELDOVIA A-5	59.23618 N	151.81419 W	S011S015W09	Ps
	SELDOVIA A-5	59.23517 N	151.81366 W	S011S015W09	Ps
241-40-10299	SELDOVIA A-5	59.23829 N	151.81073 W	S011S015W09	Ps
	SELDOVIA A-5	59.23783 N	151.80776 W	S011S015W09	Ps
241-40-10300	SELDOVIA A-5	59.23979 N	151.81058 W	S011S015W09	Ps,CHs
	SELDOVIA A-5	59.24648 N	151.78407 W	S011S015W03	Ps,CHs
241-40-10300-2002	SELDOVIA A-5	59.24109 N	151.80862 W	S011S015W09	Ps,CHs
	SELDOVIA A-5	59.24030 N	151.80677 W	S011S015W09	Ps,CHs
241-40-10300-2004	SELDOVIA A-5	59.24252 N	151.80841 W	S011S015W09	Ps,CHs
	SELDOVIA A-5	59.24169 N	151.80682 W	S011S015W09	Ps,CHs
241-40-10300-2007	SELDOVIA A-5	59.24310 N	151.80776 W	S011S015W09	Ps,CHs
	SELDOVIA A-5	59.24466 N	151.80717 W	S011S015W09	Ps,CHs
241-40-10300-2010	SELDOVIA A-5	59.24270 N	151.79608 W	S011S015W10	Ps,CHs
	SELDOVIA A-5	59.24433 N	151.79495 W	S011S015W10	Ps,CHs
241-40-10300-2010-3001	SELDOVIA A-5	59.24413 N	151.79557 W	S011S015W10	Ps,CHs
	SELDOVIA A-5	59.24539 N	151.79553 W	S011S015W10	Ps,CHs

WATER BODY NUMBER / NAME	MAP SHEET	LAT.	LONG.	LEGAL	SPECIES
241-40-10300-2012	SELDOVIA A-5	59.24332 N	151.79395 W	S011S015W10	Ps,CHs
	SELDOVIA A-5	59.24311 N	151.78926 W	S011S015W10	Ps,CHs
241-40-10300-2020	SELDOVIA A-5	59.24578 N	151.78552 W	S011S015W03	Ps
	SELDOVIA A-5	59.24567 N	151.77896 W	S011S015W03	Ps
241-40-10300-2020-3005	SELDOVIA A-5	59.24637 N	151.78037 W	S011S015W03	Ps
	SELDOVIA A-5	59.24767 N	151.77977 W	S011S015W03	Ps
241-40-10309	SELDOVIA A-5	59.24627 N	151.85758 W	S011S015W06	Ps
	SELDOVIA B-5	59.25001 N	151.85713 W	S011S015W06	Ps
241-40-10320	SELDOVIA B-5	59.25105 N	151.85874 W	S011S015W06	Ps,CHs
	SELDOVIA B-5	59.25846 N	151.82443 W	S011S015W04	CHs
241-40-10325	SELDOVIA B-5	59.25079 N	151.86132 W	S011S015W06	Ps,CHs
	SELDOVIA B-5	59.26841 N	151.86494 W	S010S015W31	Ps,CHs
242-10-10196	SELDOVIA A-5	59.12326 N	151.71172 W	S012S014W19	Ps
	SELDOVIA A-5	59.12285 N	151.70788 W	S012S014W19	Ps
242-10-10196-0010	SELDOVIA A-5	59.12389 N	151.70444 W	S012S014W19	Pp
242-10-10200	SELDOVIA A-5	59.16500 N	151.69528 W	S012S014W06	Sp,COr,Ps,DVp
	SELDOVIA A-5	59.18336 N	151.70713 W	S011S014W31	Ps
242-10-10200-0010	SELDOVIA A-5	59.17472 N	151.70694 W	S011S014W31	Sp,COp,Pp
242-10-10200-2003	SELDOVIA A-5	59.16518 N	151.69533 W	S012S014W06	Ss,COr,Ps,DVp
	SELDOVIA A-5	59.17196 N	151.68249 W	S012S014W05	Ss,COr,Ps,DVp
242-10-10200-2003-0010	SELDOVIA A-5	59.17333 N	151.68000 W	S012S014W05	Ss,COr,Pp
242-10-10200-2003-3008	SELDOVIA A-5	59.17343 N	151.67639 W	S011S014W32	COs,Ps
	SELDOVIA A-5	59.17556 N	151.67296 W	S011S014W32	COs,Ps
242-10-10200-2003-3010	SELDOVIA A-5	59.17363 N	151.67775 W	S011S014W32	Sr,COr,Ps
	SELDOVIA A-5	59.17902 N	151.66987 W	S011S014W32	COr,Ps
242-10-10200-2003-3011	SELDOVIA A-5	59.17420 N	151.67900 W	S011S014W32	COr,Ps
	SELDOVIA A-5	59.17547 N	151.67746 W	S011S014W32	COr,Ps

WATER BODY NUMBER / NAME	MAP SHEET	LAT.	LONG.	LEGAL	SPECIES
242-10-10200-2026	SELDOVIA A-5	59.17698 N	151.71260 W	S011S014W31	COr
	SELDOVIA A-5	59.17778 N	151.71018 W	S011S014W31	COr
242-10-10200-2034	SELDOVIA A-5	59.18056 N	151.71063 W	S011S014W31	COr,Ps
	SELDOVIA A-5	59.18151 N	151.70797 W	S011S014W31	COr,Ps
242-10-10220	SELDOVIA A-5	59.20372 N	151.70034 W	S011S014W19	Ps,CHs
	SELDOVIA A-5	59.19944 N	151.69667 W	S011S014W30	Ps,CHs
242-10-10221	SELDOVIA A-5	59.20471 N	151.70012 W	S011S014W19	Ps
	SELDOVIA A-5	59.20194 N	151.69717 W	S011S014W30	Ps
242-10-10221-2009	SELDOVIA A-5	59.20301 N	151.69798 W	S011S014W19	Ps
	SELDOVIA A-5	59.20392 N	151.69594 W	S011S014W19	Ps
242-10-10230	SELDOVIA A-5	59.22147 N	151.69964 W	S011S014W18	COp,Ps,CHp
	SELDOVIA A-5	59.20814 N	151.66625 W	S011S014W20	Ps,CHp
242-10-10230-2003	SELDOVIA A-5	59.22113 N	151.69945 W	S011S014W18	Ps
	SELDOVIA A-5	59.22194 N	151.69644 W	S011S014W18	Ps
242-10-10230-2011	SELDOVIA A-5	59.21906 N	151.69079 W	S011S014W18	Ps
	SELDOVIA A-5	59.21863 N	151.68779 W	S011S014W17	Ps
242-10-10230-2014	SELDOVIA A-5	59.21716 N	151.68564 W	S011S014W17	Ps
	SELDOVIA A-5	59.21578 N	151.68401 W	S011S014W20	Ps
242-10-10230-2014-3003	SELDOVIA A-5	59.21679 N	151.68544 W	S011S014W17	Ps
	SELDOVIA A-5	59.21645 N	151.68356 W	S011S014W20	Ps
242-10-10230-2021	SELDOVIA A-5	59.21557 N	151.68125 W	S011S014W20	COr,Ps
	SELDOVIA A-5	59.21419 N	151.67659 W	S011S014W20	COr,Ps
242-10-10230-2029	SELDOVIA A-5	59.20918 N	151.66977 W	S011S014W20	Ps
	SELDOVIA A-5	59.21066 N	151.66831 W	S011S014W20	Ps
242-10-10240	SELDOVIA A-5	59.22453 N	151.69348 W	S011S014W18	Ps
	SELDOVIA A-5	59.22602 N	151.66253 W	S011S014W17	Ps
242-10-10249	SELDOVIA A-5	59.22431 N	151.70039 W	S011S014W18	Ps,CHp
	SELDOVIA A-5	59.22525 N	151.69898 W	S011S014W18	Ps,CHp
242-10-10250	SELDOVIA A-5	59.22467 N	151.70189 W	S011S014W18	Ps,CHs
	SELDOVIA A-5	59.22560 N	151.70061 W	S011S014W18	Ps,CHs

WATER BODY NUMBER / NAME	MAP SHEET	LAT.	LONG.	LEGAL	SPECIES
242-10-10261	SELDOVIA A-5	59.21515 N	151.80937 W	S011S015W21	Ps
	SELDOVIA A-5	59.21708 N	151.80687 W	S011S015W16	Ps
242-10-10270	SELDOVIA A-5	59.15383 N	151.80055 W	S012S015W09	COp
	SELDOVIA A-5	59.17102 N	151.80563 W	S012S015W04	COp
242-20-10170	SELDOVIA A-5	59.20786 N	151.56228 W	S011S014W24	Ps
	SELDOVIA A-5	59.20927 N	151.56211 W	S011S014W24	Ps
242-20-10190	SELDOVIA A-5	59.18500 N	151.62972 W	S011S014W34	Ps
	SELDOVIA A-5	59.18400 N	151.64983 W	S011S014W33	Ps
242-31-10080	SELDOVIA A-4	59.22074 N	151.20083 W	S011S011W18	Ps
	SELDOVIA A-4	59.22179 N	151.19845 W	S011S011W18	Ps
242-31-10090	SELDOVIA A-4	59.22302 N	151.21440 W	S011S012W13	Pp,CHp
	SELDOVIA A-4	59.22694 N	151.21083 W	S011S012W13	Pp,CHp
242-31-10100	SELDOVIA A-4	59.22351 N	151.22752 W	S011S012W13	Pp,CHp
	SELDOVIA A-4	59.24265 N	151.23694 W	S011S012W12	Pp,CHp
242-31-10100-2011	SELDOVIA A-4	59.24108 N	151.23556 W	S011S012W12	Pp,CHp
	SELDOVIA A-4	59.24073 N	151.23915 W	S011S012W11	Pp,CHp
242-31-10100-2014	SELDOVIA A-4	59.24036 N	151.23437 W	S011S012W12	Pp,CHp
	SELDOVIA A-4	59.24232 N	151.21947 W	S011S012W12	Pp,CHp
242-31-10100-2014-3012	SELDOVIA A-4	59.24034 N	151.22780 W	S011S012W12	Pp,CHp
	SELDOVIA A-4	59.23920 N	151.22113 W	S011S012W12	Pp,CHp
242-31-10110	SELDOVIA A-4	59.24477 N	151.29847 W	S011S012W09	Pp,CHp
	SELDOVIA A-4	59.25000 N	151.29355 W	S011S012W03	Pp,CHp
242-31-10110-2013	SELDOVIA A-4	59.24768 N	151.29582 W	S011S012W04	Pp,CHp
	SELDOVIA A-4	59.25000 N	151.30579 W	S011S012W04	Pp,CHp
242-31-10114	SELDOVIA B-4	59.26790 N	151.38955 W	S010S013W36	Ps
	SELDOVIA B-4	59.26703 N	151.38693 W	S010S013W36	Ps
242-31-10115	SELDOVIA A-4	59.23939 N	151.36626 W	S011S012W07	Ps
	SELDOVIA A-4	59.23848 N	151.35717 W	S011S012W07	Ps
242-31-10116	SELDOVIA B-4	59.27074 N	151.39152 W	S010S013W36	Ps
	SELDOVIA B-4	59.27196 N	151.38933 W	S010S013W36	Ps

WATER BODY NUMBER / NAME	MAP SHEET	LAT.	LONG.	LEGAL	SPECIES
242-31-10117	SELDOVIA B-4	59.27095 N	151.39462 W	S010S013W36	Ps
	SELDOVIA B-4	59.27249 N	151.39076 W	S010S013W36	Ps
242-31-10119	SELDOVIA B-4	59.28100 N	151.40393 W	S010S013W25	COr,Ps
	SELDOVIA B-4	59.28604 N	151.40700 W	S010S013W25	COr
242-31-10119-2010	SELDOVIA B-4	59.28314 N	151.40399 W	S010S013W25	Ps
	SELDOVIA B-4	59.28181 N	151.39983 W	S010S013W25	Ps
242-31-10119-2010-3005	SELDOVIA B-4	59.28240 N	151.40210 W	S010S013W25	Ps
	SELDOVIA B-4	59.28343 N	151.39987 W	S010S013W25	Ps
242-31-10120	SELDOVIA B-4	59.27446 N	151.40409 W	S010S013W36	Ss,COsr,Ps,CHs,DVp
Rocky River	SELDOVIA B-4	59.37607 N	151.42147 W	S009S013W23	COs
242-31-10120-2149	SELDOVIA B-4	59.28587 N	151.41686 W	S010S013W26	COr
	SELDOVIA B-4	59.28747 N	151.42494 W	S010S013W26	COr
242-31-10120-2155	SELDOVIA B-4	59.28852 N	151.41813 W	S010S013W26	Sp,COp,Ps,CHs,DVp
	SELDOVIA B-4	59.29329 N	151.43442 W	S010S013W23	Sp,COp,Ps,CHs,DVp
242-31-10120-2155-3038	SELDOVIA B-4	59.29295 N	151.42602 W	S010S013W23	COr
	SELDOVIA B-4	59.29607 N	151.42757 W	S010S013W23	COr
242-31-10120-2155-3040	SELDOVIA B-4	59.29276 N	151.42704 W	S010S013W23	COr
	SELDOVIA B-4	59.29641 N	151.42931 W	S010S013W23	COr
242-31-10120-2155-3048	SELDOVIA B-4	59.29379 N	151.43126 W	S010S013W23	Ss,COsr,Ps,CHs
	SELDOVIA B-4	59.31963 N	151.47965 W	S010S013W09	Ps
242-31-10120-2159	SELDOVIA B-4	59.29518 N	151.41678 W	S010S013W23	COr,Ps
	SELDOVIA B-4	59.29459 N	151.40737 W	S010S013W24	COr,Ps
242-31-10120-2160	SELDOVIA B-4	59.30396 N	151.41714 W	S010S013W14	Ss
	SELDOVIA B-4	59.30829 N	151.40334 W	S010S013W13	Ss
242-31-10120-2160-0010	SELDOVIA B-4	59.30111 N	151.40889 W	S010S013W23	Ss
242-31-10120-2251	SELDOVIA B-4	59.32915 N	151.43696 W	S010S013W10	Sp,COr,Pp
	SELDOVIA B-4	59.33035 N	151.43836 W	S010S013W10	Sp,COr,Pp
242-31-10120-2272	SELDOVIA B-4	59.34084 N	151.44017 W	S010S013W03	COr,Ps
	SELDOVIA B-4	59.34174 N	151.43470 W	S010S013W02	COr,Ps

WATER BODY NUMBER / NAME	MAP SHEET	LAT.	LONG.	LEGAL	SPECIES
242-31-10120-2272-3007	SELDOVIA B-4	59.34135 N	151.43671 W	S010S013W03	COr,Ps
	SELDOVIA B-4	59.34241 N	151.43723 W	S010S013W03	COr,Ps
242-31-10120-2282	SELDOVIA B-4	59.34614 N	151.43665 W	S010S013W03	Ps
	SELDOVIA B-4	59.34792 N	151.42406 W	S009S013W35	Ps
242-31-10122	SELDOVIA B-4	59.27147 N	151.40784 W	S010S013W35	Ps
	SELDOVIA B-4	59.27081 N	151.41213 W	S010S013W35	Ps
242-31-10125	SELDOVIA B-4	59.25932 N	151.41211 W	S011S013W02	Ps
	SELDOVIA B-4	59.26153 N	151.41349 W	S010S013W35	Ps
242-31-10130	SELDOVIA B-4	59.27313 N	151.43920 W	S010S013W34	Ps,CHs
	SELDOVIA B-4	59.27528 N	151.43694 W	S010S013W27	Ps,CHs
242-32-10140	SELDOVIA A-4	59.24809 N	151.44867 W	S011S013W03	Ps,CHs,DVsr
	SELDOVIA B-4	59.27594 N	151.49633 W	S010S013W29	Ps,CHs,DVr
242-32-10150	SELDOVIA A-4	59.23315 N	151.49283 W	S011S013W08	Ps
	SELDOVIA A-4	59.23361 N	151.49944 W	S011S013W08	Ps
242-32-10155	SELDOVIA A-5	59.23041 N	151.51714 W	S011S013W17	Ps,CHs
	SELDOVIA A-5	59.23194 N	151.51806 W	S011S013W08	Ps,CHs
242-32-10160	SELDOVIA A-5	59.23506 N	151.55938 W	S011S014W12	COs,Ps,CHs
	SELDOVIA A-5	59.24514 N	151.56628 W	S011S014W12	COs,Ps,CHs
242-32-10160-2007	SELDOVIA A-5	59.23609 N	151.55978 W	S011S014W12	Ps,CHs
	SELDOVIA A-5	59.23760 N	151.56262 W	S011S014W12	Ps,CHs
242-32-10170	SELDOVIA A-5	59.23111 N	151.57353 W	S011S014W13	COs,Ps,CHs
	SELDOVIA B-5	59.25356 N	151.63555 W	S011S014W04	Ps
242-32-10170-2015	SELDOVIA A-5	59.23326 N	151.58670 W	S011S014W11	Ps
	SELDOVIA A-5	59.23719 N	151.61954 W	S011S014W10	Ps
242-32-10170-2024	SELDOVIA A-5	59.23834 N	151.60273 W	S011S014W11	COr
	SELDOVIA A-5	59.24203 N	151.60017 W	S011S014W11	COr
242-32-10170-2037	SELDOVIA A-5	59.24649 N	151.61769 W	S011S014W03	COr
	SELDOVIA A-5	59.24738 N	151.61637 W	S011S014W03	COr
242-32-10170-2045	SELDOVIA A-5	59.24976 N	151.62683 W	S011S014W03	Ps
	SELDOVIA B-5	59.25280 N	151.63971 W	S011S014W04	Ps

WATER BODY NUMBER / NAME	MAP SHEET	LAT.	LONG.	LEGAL	SPECIES
242-32-10175	SELDOVIA A-5	59.22671 N	151.57645 W	S011S014W14	Ps
	SELDOVIA A-5	59.22490 N	151.58655 W	S011S014W14	Ps
242-32-10180	SELDOVIA A-5	59.22662 N	151.57087 W	S011S014W13	COs,Ps,CHs
	SELDOVIA A-5	59.22110 N	151.58852 W	S011S014W14	COs,Ps,CHs
242-32-10182	SELDOVIA A-5	59.22512 N	151.55960 W	S011S014W13	Ps
	SELDOVIA A-5	59.22121 N	151.55721 W	S011S014W13	Ps
242-32-10183	SELDOVIA A-5	59.22470 N	151.55891 W	S011S014W13	Ps
	SELDOVIA A-5	59.22390 N	151.55777 W	S011S014W13	Ps
242-32-10185	SELDOVIA A-5	59.22572 N	151.55059 W	S011S014W13	Ps
	SELDOVIA A-5	59.22449 N	151.55087 W	S011S014W13	Ps
242-32-10186	SELDOVIA A-5	59.22562 N	151.54913 W	S011S014W13	Ps
	SELDOVIA A-5	59.22463 N	151.54808 W	S011S014W13	Ps
242-41-10380	SELDOVIA B-3	59.25649 N	150.97224 W	S011S010W04	Ps
	SELDOVIA B-3	59.25609 N	150.96630 W	S011S010W04	Ps
242-41-10390	SELDOVIA B-3	59.27821 N	150.96542 W	S010S010W28	Ps
	SELDOVIA B-3	59.27480 N	150.95376 W	S010S010W27	Ps
242-42-10430	SELDOVIA B-4	59.29360 N	151.14367 W	S010S011W21	COs,Ps,CHs
	SELDOVIA B-4	59.31650 N	151.14074 W	S010S011W16	COs,Ps,CHs
242-42-10440	SELDOVIA B-4	59.30853 N	151.20317 W	S010S011W18	Ps,CHs
	SELDOVIA B-4	59.31805 N	151.19955 W	S010S011W07	Ps,CHs
242-42-10442	SELDOVIA B-4	59.31015 N	151.21093 W	S010S012W13	Ps,CHs
	SELDOVIA B-4	59.31396 N	151.21291 W	S010S012W13	Ps,CHs
242-42-10450	SELDOVIA B-4	59.31343 N	151.30181 W	S010S012W16	Ps,CHs
	SELDOVIA B-4	59.32360 N	151.29284 W	S010S012W10	Ps,CHs
242-42-10460	SELDOVIA B-4	59.31000 N	151.31444 W	S010S012W16	Sp,COs,Ps,CHs
Port Dick Creek	SELDOVIA B-4	59.31020 N	151.39690 W	S010S013W13	Ps
242-42-10460-2010	SELDOVIA B-4	59.31015 N	151.35823 W	S010S012W18	Ps
	SELDOVIA B-4	59.32806 N	151.35589 W	S010S012W07	Ps
242-43-10400	SELDOVIA B-3	59.31218 N	151.01785 W	S010S010W18	Ps
	SELDOVIA B-3	59.31021 N	151.00725 W	S010S010W17	Ps

WATER BODY NUMBER / NAME	MAP SHEET	LAT.	LONG.	LEGAL	SPECIES
242-43-10410	SELDOVIA B-3	59.32369 N	151.01958 W	S010S010W07	Ps
	SELDOVIA B-3	59.32377 N	151.01484 W	S010S010W08	Ps
242-43-10418	SELDOVIA B-3	59.31987 N	151.03850 W	S010S010W07	Ps
	SELDOVIA B-3	59.32691 N	151.04472 W	S010S011W12	Ps
242-43-10420	SELDOVIA B-3	59.32021 N	151.04220 W	S010S010W07	CHp
	SELDOVIA B-3	59.31293 N	151.06371 W	S010S011W13	CHp
243-10-10030	ILIAMNA A-4	59.02313 N	154.16367 W	S013S029W29	Ss,Kp,COp,Ps,CHs,ACp
Little Kamishak River	MT KATMAI D-2	58.96759 N	154.45269 W	S014S031W16	Ss,Kp,COp,Ps,CHs,ACp
243-10-10030-2015	ILIAMNA A-4	59.02227 N	154.22581 W	S013S030W26	Ss,Kp,COp,Ps,CHs,ACp
Strike Creek	ILIAMNA A-4	59.01838 N	154.24960 W	S013S030W27	Ss,Kp,COp,Ps,CHs,ACp
243-10-10040	ILIAMNA A-4	59.02571 N	154.15571 W	S013S029W29	Ss,COs,Ps,CHs,ACp
Kamishak River	MT KATMAI D-2	58.78992 N	154.33334 W	S016S030W18	Ss,COs,Ps,CHs,ACp
243-10-10040-2021	MT KATMAI D-1	58.99107 N	154.15637 W	S014S029W05	COr
	MT KATMAI D-1	58.97853 N	154.13668 W	S014S029W09	COr
243-10-10040-2031	MT KATMAI D-1	58.97827 N	154.16894 W	S014S029W07	COr
	MT KATMAI D-1	58.97317 N	154.14402 W	S014S029W08	COr
243-10-10040-2041	MT KATMAI D-1	58.95906 N	154.16550 W	S014S029W17	COr
	MT KATMAI D-1	58.95061 N	154.14880 W	S014S029W20	COr
243-10-10040-2059	MT KATMAI D-1	58.93865 N	154.18549 W	S014S029W30	COr
	MT KATMAI D-1	58.92779 N	154.16870 W	S014S029W31	COr
243-10-10040-2069	MT KATMAI D-1	58.91660 N	154.19712 W	S014S030W36	COr
	MT KATMAI D-1	58.91070 N	154.16836 W	S015S029W06	COr
243-10-10040-2073	MT KATMAI D-1	58.91463 N	154.19799 W	S014S030W36	COr
	MT KATMAI D-1	58.90056 N	154.18096 W	S015S029W06	COr
243-10-10040-2087	MT KATMAI D-1	58.88553 N	154.19503 W	S015S030W12	COs,Ps,CHs
South Fork Kamishak River	MT KATMAI D-1	58.82964 N	154.14690 W	S015S029W32	COs,Ps,CHs
243-10-10040-2125	MT KATMAI D-1	58.83893 N	154.22560 W	S015S030W35	COr
	MT KATMAI D-1	58.81491 N	154.25759 W	S016S030W03	COr
243-10-10040-2141	MT KATMAI D-1	58.82181 N	154.26916 W	S016S030W03	COr
	MT KATMAI D-1	58.80945 N	154.26123 W	S016S030W10	COr

WATER BODY NUMBER / NAME	MAP SHEET	LAT.	LONG.	LEGAL	SPECIES
243-10-10050	ILIAMNA A-4	59.02482 N	154.14296 W	S013S029W29	COs,Ps,CHs,ACp
	MT KATMAI D-1	58.99510 N	154.01319 W	S014S028W06	COs,Ps,CHs,ACp
243-10-10070	ILIAMNA A-3	59.07502 N	154.01349 W	S013S028W06	Ps,CHs
	ILIAMNA A-3	59.07026 N	154.01659 W	S013S028W07	Ps,CHs
243-10-10075	ILIAMNA A-3	59.06053 N	153.87957 W	S013S028W12	Ps
	ILIAMNA A-3	59.05748 N	153.88362 W	S013S028W13	Ps
243-20-10020	ILIAMNA A-4	59.15765 N	154.24077 W	S012S029W07	Sp,COp,Pp,CHp
Paint River	ILIAMNA A-4	59.15801 N	154.24433 W	S012S030W12	Sp,COp,Pp,CHp
243-20-10035	ILIAMNA A-4	59.12066 N	154.25946 W	S012S030W24	Ks,COs,CHs,ACp
Mcneil River	ILIAMNA A-4	59.04429 N	154.48859 W	S013S031W17	COs,CHs,ACp
243-20-10050	ILIAMNA A-4	59.11120 N	154.25204 W	S012S030W25	Ss,COs,ACp
Mikfik Creek	ILIAMNA A-4	59.08349 N	154.27207 W	S013S030W03	Ss,COs,ACp
243-20-10050-0010	ILIAMNA A-4	59.08194 N	154.27972 W	S013S030W04	Ss,COs,ACp
243-30-10200	ILIAMNA A-4	59.21738 N	154.14186 W	S011S029W15	Sp,ACp
	ILIAMNA A-4	59.21023 N	154.18745 W	S011S029W20	Sp,ACp
243-30-10200-0010	ILIAMNA A-4	59.20528 N	154.20639 W	S011S029W20	Ss,ACp
Chenik Lake					
243-40-10010	ILIAMNA B-4	59.27811 N	154.12954 W	S010S029W27	Ss,COp,Ps,CHs
Amakdedori Creek	ILIAMNA B-4	59.30223 N	154.22182 W	S010S029W19	COp,Pp,CHp
243-40-10010-0020	ILIAMNA B-4	59.30278 N	154.22833 W	S010S029W19	COp,Pp,CHp
243-40-10010-2008	ILIAMNA B-4	59.30104 N	154.14761 W	S010S029W22	Ss,COs
	ILIAMNA B-4	59.33852 N	154.17288 W	S010S029W04	Ss
243-50-10040	ILIAMNA B-4	59.37595 N	154.12918 W	S009S029W23	CHs
	ILIAMNA B-4	59.38972 N	154.12591 W	S009S029W23	CHs
243-50-10050	ILIAMNA B-4	59.37528 N	154.13750 W	S009S029W27	Sp,COp,Ps,CHs,SHp
	ILIAMNA B-4	59.39253 N	154.24410 W	S009S030W13	Ss,COp,Ps,CHs
243-50-10050-2014	ILIAMNA B-4	59.37987 N	154.23694 W	S009S029W19	Ps,CHs
	ILIAMNA B-4	59.40645 N	154.23488 W	S009S029W07	Ps,CHs

WATER BODY NUMBER / NAME	MAP SHEET	LAT.	LONG.	LEGAL	SPECIES
243-60-10180	ILIAMNA B-3	59.42093 N	153.84711 W	S009S027W04	Ps
	ILIAMNA B-3	59.42315 N	153.84365 W	S009S027W04	Ps
243-60-10190	ILIAMNA B-3	59.43026 N	153.77142 W	S009S027W02	Ps
	ILIAMNA B-3	59.43729 N	153.79206 W	S008S027W36	Ps
244-10-10010	SELDOVIA D-5	59.78321 N	151.85654 W	S004S015W33	Sp,Ksr,COs,Pp,CHp,SHp,DVp
Anchor River	SELDOVIA D-4	59.79675 N	151.20553 W	S004S011W29	Ks,COs,DVp
244-10-10010-2011	SELDOVIA D-5	59.77314 N	151.83181 W	S005S015W04	Ks,COs,Ps,SHp,DVpr
North Fork Anchor River	SELDOVIA D-5	59.82377 N	151.51651 W	S004S013W16	DVr
244-10-10010-2011-3008	SELDOVIA D-5	59.77779 N	151.81795 W	S005S015W03	Kr,COr
	SELDOVIA D-5	59.77848 N	151.79154 W	S005S015W02	COr
244-10-10010-2011-3031	SELDOVIA D-5	59.79649 N	151.73952 W	S004S014W30	Ks,COs,SHp,DVp
Chakok River	SELDOVIA D-5	59.88412 N	151.64494 W	S003S014W26	COr
244-10-10010-2011-3031-4022	SELDOVIA D-5	59.83083 N	151.70770 W	S004S014W17	COr,DVr
	SELDOVIA D-5	59.82507 N	151.60312 W	S004S014W13	COr
244-10-10010-2011-3031-4022-5030	SELDOVIA D-5	59.82258 N	151.60386 W	S004S014W24	DVr
	SELDOVIA D-5	59.82178 N	151.58238 W	S004S013W19	DVr
244-10-10010-2011-3031-4030	SELDOVIA D-5	59.84699 N	151.68633 W	S004S014W09	COr
	SELDOVIA D-5	59.84398 N	151.65181 W	S004S014W10	COr
244-10-10010-2011-3031-4034	SELDOVIA D-5	59.85523 N	151.65209 W	S004S014W03	COr
	SELDOVIA D-5	59.85052 N	151.61333 W	S004S014W12	COr
244-10-10010-2011-3031-4036	SELDOVIA D-5	59.85870 N	151.65366 W	S004S014W03	COr
	SELDOVIA D-5	59.85239 N	151.61260 W	S004S014W01	COr
244-10-10010-2011-3031-4038	SELDOVIA D-5	59.86075 N	151.65617 W	S004S014W03	Kp,COr,DVr
	SELDOVIA D-5	59.86043 N	151.54962 W	S004S013W05	COr
244-10-10010-2011-3031-4038-5021	SELDOVIA D-5	59.87605 N	151.61001 W	S003S014W36	Kr
	SELDOVIA D-5	59.88157 N	151.60214 W	S003S014W25	Kr
244-10-10010-2011-3031-4038-5029	SELDOVIA D-5	59.87433 N	151.61290 W	S003S014W36	DVr
	SELDOVIA D-5	59.87178 N	151.60375 W	S003S014W36	DVr
244-10-10010-2011-3031-4038-5033	SELDOVIA D-5	59.87825 N	151.59564 W	S003S014W36	COsr,DVr
	SELDOVIA D-5	59.88469 N	151.55118 W	S003S013W29	DVr

WATER BODY NUMBER / NAME	MAP SHEET	LAT.	LONG.	LEGAL	SPECIES
244-10-10010-2011-3031-4038-5033-6008	SELDOVIA D-5	59.88396 N	151.59073 W	S003S013W30	COsr,DVr
	SELDOVIA D-5	59.88142 N	151.55789 W	S003S013W29	DVr
244-10-10010-2011-3070	SELDOVIA D-5	59.79775 N	151.55778 W	S004S013W29	COr,SHr,DVr
	SELDOVIA D-5	59.81092 N	151.50501 W	S004S013W22	DVr
244-10-10010-2011-3080	SELDOVIA D-5	59.81439 N	151.53634 W	S004S013W20	DVr
	SELDOVIA D-5	59.82282 N	151.54152 W	S004S013W20	DVr
244-10-10010-2021	SELDOVIA D-5	59.75730 N	151.78098 W	S005S015W11	Ksr,COsr,SHr,DVr
	SELDOVIA D-5	59.76876 N	151.65640 W	S005S014W04	COr,DVr
244-10-10010-2021-3029	SELDOVIA D-5	59.77647 N	151.72158 W	S005S014W06	COr,DVr
	SELDOVIA D-5	59.77778 N	151.64473 W	S005S014W03	COr
244-10-10010-2025	SELDOVIA D-5	59.75215 N	151.76291 W	S005S015W12	COsr,SHr,DVr
	SELDOVIA D-5	59.76484 N	151.70807 W	S005S014W08	COsr,DVr
244-10-10010-2088	SELDOVIA C-5	59.71097 N	151.69598 W	S005S014W29	COsr,DVr
	SELDOVIA C-5	59.70455 N	151.68628 W	S005S014W32	COsr,DVr
244-10-10010-2090	SELDOVIA C-5	59.71445 N	151.68486 W	S005S014W29	COsr,SHp,DVr
	SELDOVIA C-5	59.70562 N	151.65152 W	S005S014W34	DVr
244-10-10010-2100	SELDOVIA C-5	59.71806 N	151.64190 W	S005S014W27	COr,DVpr
Twitter Creek	SELDOVIA C-5	59.70372 N	151.53335 W	S005S013W32	DVr
244-10-10010-2100-3011	SELDOVIA C-5	59.70625 N	151.61994 W	S005S014W35	DVp
Bridge Creek	SELDOVIA C-5	59.67979 N	151.54707 W	S006S013W06	DVp
244-10-10010-2103	SELDOVIA C-5	59.72077 N	151.62686 W	S005S014W26	Kr,COr,SHr,DVr
	SELDOVIA C-5	59.73210 N	151.63198 W	S005S014W22	Kr,COr,SHr,DVr
244-10-10010-2122	SELDOVIA C-5	59.73150 N	151.58720 W	S005S014W24	COr,DVr
South Beaver Creek	SELDOVIA C-5	59.72859 N	151.54393 W	S005S013W19	COr,DVr
244-10-10010-2125	SELDOVIA C-5	59.73564 N	151.57754 W	S005S014W24	Ks,COsr
	SELDOVIA D-5	59.77836 N	151.56593 W	S005S013W06	COr
244-10-10010-2146	SELDOVIA D-5	59.75137 N	151.51464 W	S005S013W08	DVr
	SELDOVIA C-5	59.73860 N	151.50277 W	S005S013W16	DVr
244-10-10010-2150	SELDOVIA D-5	59.75251 N	151.50921 W	S005S013W09	Ksr,COr,DVpr
Beaver Creek	SELDOVIA C-4	59.74325 N	151.29177 W	S005S012W15	DVr

WATER BODY NUMBER / NAME	MAP SHEET	LAT.	LONG.	LEGAL	SPECIES
244-10-10010-2150-3009	SELDOVIA C-4	59.74773 N	151.46877 W	S005S013W15	COr,DVr
Beaver Creek	SELDOVIA D-4	59.76004 N	151.43134 W	S005S013W11	DVr
244-10-10010-2150-3020	SELDOVIA C-4	59.74164 N	151.44546 W	S005S013W14	COs
	SELDOVIA C-4	59.73933 N	151.43887 W	S005S013W14	COs
244-10-10010-2150-3048	SELDOVIA C-4	59.74181 N	151.44829 W	S005S013W14	DVr
	SELDOVIA C-4	59.73803 N	151.46149 W	S005S013W15	DVr
244-10-10010-2193	SELDOVIA D-4	59.80288 N	151.42865 W	S004S013W25	Kr,DVr
	SELDOVIA D-4	59.81203 N	151.42240 W	S004S013W24	DVr
244-10-10010-2201	SELDOVIA D-4	59.80877 N	151.39890 W	S004S012W30	Ks,COs,SHp,DVpr
	SELDOVIA D-4	59.84168 N	151.18700 W	S004S011W09	DVr
244-10-10010-2201-3021	SELDOVIA D-4	59.83895 N	151.38011 W	S004S012W08	COsr,DVr
	SELDOVIA D-4	59.86238 N	151.33051 W	S004S012W03	DVr
244-10-10010-2202	SELDOVIA D-4	59.80903 N	151.37819 W	S004S012W20	DVr
	SELDOVIA D-4	59.78563 N	151.35865 W	S004S012W33	DVr
244-10-10010-2206	SELDOVIA D-4	59.80803 N	151.35711 W	S004S012W28	COr,DVr
	SELDOVIA D-4	59.79179 N	151.33689 W	S004S012W33	DVr
244-10-10010-2209	SELDOVIA D-4	59.80753 N	151.33143 W	S004S012W27	DVr
	SELDOVIA D-4	59.81806 N	151.32733 W	S004S012W22	DVr
244-10-10010-2210	SELDOVIA D-4	59.80244 N	151.30929 W	S004S012W27	DVr
	SELDOVIA D-4	59.79444 N	151.30845 W	S004S012W34	DVr
244-10-10010-2211	SELDOVIA D-4	59.80260 N	151.30450 W	S004S012W26	DVr
	SELDOVIA D-4	59.80367 N	151.30371 W	S004S012W26	DVr
244-10-10010-2217	SELDOVIA D-4	59.79646 N	151.25516 W	S004S012W25	COr,DVr
	SELDOVIA D-4	59.81646 N	151.19117 W	S004S011W21	DVr
244-10-10010-2220	SELDOVIA D-4	59.79231 N	151.24605 W	S004S011W31	COr
	SELDOVIA D-4	59.78480 N	151.24038 W	S004S011W31	COr
244-10-10010-2228	SELDOVIA D-4	59.79090 N	151.21747 W	S004S011W32	DVr
Anchor River	SELDOVIA D-4	59.78202 N	151.21963 W	S004S011W32	DVr
244-10-10050	SELDOVIA D-5	59.89087 N	151.78435 W	S003S015W25	Ks,COs,Ps,SHp,DVp
Stariski Creek	SELDOVIA D-4	59.87882 N	151.46118 W	S003S013W35	COr

WATER BODY NUMBER / NAME	MAP SHEET	LAT.	LONG.	LEGAL	SPECIES
244-10-10050-2012	SELDOVIA D-5	59.85030 N	151.78667 W	S004S015W12	COsr,DVr
	SELDOVIA D-5	59.83857 N	151.77850 W	S004S015W12	COsr,DVr
244-10-10050-2040	SELDOVIA D-5	59.87568 N	151.74195 W	S003S014W31	Ks,COsr
	SELDOVIA D-5	59.88546 N	151.67600 W	S003S014W27	Ks,COs
244-10-10050-2050	SELDOVIA D-5	59.89678 N	151.72256 W	S003S014W20	COr,DVr
	SELDOVIA D-5	59.89496 N	151.71724 W	S003S014W29	COr,DVr
244-20-10090	KENAI A-5	60.05660 N	151.66088 W	S001S014W27	Kp,COs,Pp,SHp,DVp
Ninilchik River	KENAI A-4	60.18689 N	151.30240 W	S001N012W11	Ks,COs,SHp,DVp
244-20-10090-2030	KENAI A-5	60.05592 N	151.54724 W	S001S013W29	Kr,COr
	KENAI A-4	60.07555 N	151.27000 W	S001S012W24	Kr,COr
244-20-10090-2030-3015	KENAI A-4	60.06801 N	151.48537 W	S001S013W27	COr
	KENAI A-4	60.05742 N	151.47473 W	S001S013W26	COr
244-20-10090-2030-3019	KENAI A-4	60.07251 N	151.46064 W	S001S013W23	COr
	KENAI A-4	60.09501 N	151.42839 W	S001S013W13	COr
244-20-10090-2030-3030	KENAI A-4	60.06394 N	151.42954 W	S001S013W25	COr
	KENAI A-4	60.06204 N	151.42862 W	S001S013W25	COr
244-20-10090-2030-3036	KENAI A-4	60.06869 N	151.36328 W	S001S012W28	COr
	KENAI A-4	60.07182 N	151.33533 W	S001S012W22	COr
244-20-10090-2057	KENAI A-4	60.10688 N	151.48264 W	S001S013W10	COr
	KENAI A-4	60.12871 N	151.46789 W	S001N013W36	COr
244-20-10090-2070	KENAI A-4	60.12388 N	151.40978 W	S001S012W06	Kr,COr
	KENAI A-4	60.11311 N	151.38376 W	S001S012W05	Kr,COr
244-20-10090-2096	KENAI A-4	60.16529 N	151.32038 W	S001N012W23	Kr,COr
	KENAI A-4	60.13067 N	151.29687 W	S001N012W36	Kr,COr
244-20-10100	KENAI A-5	60.03541 N	151.69726 W	S002S014W04	Ksr,COsr,Ps,SHp,DVpr
Deep Creek	SELDOVIA D-3	59.93087 N	151.10247 W	S003S011W12	COr,DVr
244-20-10100-2010	KENAI A-5	60.01779 N	151.64812 W	S002S014W11	Kp,COs,Ps,DVp
Clam Creek	SELDOVIA D-4	59.88016 N	151.37276 W	S003S012W32	DVp
244-20-10100-2010-3041	SELDOVIA D-5	59.95494 N	151.57018 W	S002S013W31	COr
	SELDOVIA D-5	59.94079 N	151.50722 W	S003S013W04	COr

WATER BODY NUMBER / NAME	MAP SHEET	LAT.	LONG.	LEGAL	SPECIES
244-20-10100-2019	KENAI A-5	60.00701 N	151.62428 W	S002S014W14	Ks,COs,Pp
	KENAI A-4	60.01043 N	151.32884 W	S002S012W15	COr
244-20-10100-2019-3018	KENAI A-5	60.00747 N	151.54461 W	S002S013W17	DVr
	SELDOVIA D-5	59.99357 N	151.50950 W	S002S013W21	DVr
244-20-10100-2019-3018-4009	SELDOVIA D-5	59.99603 N	151.51220 W	S002S013W21	DVr
	SELDOVIA D-4	59.99535 N	151.49202 W	S002S013W22	DVr
244-20-10100-2030	SELDOVIA D-4	59.96447 N	151.49013 W	S002S013W34	Ks,COs,DVp
South Fork Deep Creek	SELDOVIA D-4	59.88816 N	151.27582 W	S003S012W25	Ks,COs,DVp
244-20-10100-2030-3013	SELDOVIA D-4	59.92673 N	151.37789 W	S003S012W08	Ks,COs,DVp
	SELDOVIA D-4	59.94630 N	151.30450 W	S003S012W02	Ks,COs,DVp
244-20-10100-2030-3015	SELDOVIA D-4	59.92164 N	151.36617 W	S003S012W17	Ks,COs,DVp
	SELDOVIA D-4	59.90585 N	151.27036 W	S003S012W24	Ks,COs,DVp
244-20-10100-2030-3032	SELDOVIA D-4	59.90362 N	151.35703 W	S003S012W21	DVr
	SELDOVIA D-4	59.88281 N	151.34399 W	S003S012W28	DVr
244-20-10100-2030-3040	SELDOVIA D-4	59.89020 N	151.31423 W	S003S012W27	DVp
	SELDOVIA D-4	59.86981 N	151.30886 W	S003S012W34	DVp
244-20-10100-2030-3040-4007	SELDOVIA D-4	59.88132 N	151.30799 W	S003S012W27	DVp
	SELDOVIA D-4	59.87769 N	151.25999 W	S003S012W36	DVp
244-20-10100-2030-3040-4011	SELDOVIA D-4	59.87336 N	151.30830 W	S003S012W34	DVr
	SELDOVIA D-4	59.86979 N	151.29297 W	S003S012W35	DVr
244-20-10100-2045	SELDOVIA D-4	59.98266 N	151.24732 W	S002S011W19	Ksr,COr
North Fork Deep Creek	KENAI A-3	60.03977 N	151.09170 W	S002S011W01	Kr,COr
244-20-10100-2045-3016	KENAI A-4	60.02499 N	151.17531 W	S002S011W09	COsr
	KENAI A-4	60.02377 N	151.13368 W	S002S011W11	COsr
244-20-10100-2065	SELDOVIA D-4	59.94819 N	151.21954 W	S003S011W05	Ksr,COsr,SHsr
	SELDOVIA D-4	59.94353 N	151.15659 W	S003S011W03	Ksr,COsr,SHsr
244-20-10100-2070	SELDOVIA D-4	59.94247 N	151.21713 W	S003S011W05	Kr,COr
	SELDOVIA D-4	59.87386 N	151.22309 W	S003S011W31	Ksr,COsr
244-20-10100-2070-3042	SELDOVIA D-4	59.90347 N	151.20981 W	S003S011W20	COr,DVr
	SELDOVIA D-4	59.89301 N	151.23244 W	S003S011W30	COr,DVr

WATER BODY NUMBER / NAME	MAP SHEET	LAT.	LONG.	LEGAL	SPECIES
244-30-10010	KENAI C-4	60.54861 N	151.26195 W	S005N011W06	Sp,Ks,COp,Ps,CHp,DVp,Wp
Kenai River	SEWARD B-8	60.49138 N	149.83111 W	S005N003W29	Ss,Ks,COs,Pp,CHp,DVp,Wp
244-30-10010-0010	KENAI B-2	60.44591 N	150.43223 W	S004N007W11	Ssr,Kp,COp,Pp,CHp,DVp,Wp
Skilak Lake					
244-30-10010-0020	SEWARD B-8	60.44611 N	149.69472 W	S004N002W07	Sp,Kp,COp,Pp,CHp,DVp,Wp
Kenai Lake					
244-30-10010-2001	KENAI C-4	60.55105 N	151.25795 W	S005N011W05	Sr,Kr,COr
	KENAI C-4	60.56763 N	151.26749 W	S006N011W31	Sr,COr
244-30-10010-2001-3004	KENAI C-4	60.55341 N	151.27085 W	S005N011W06	COr
	KENAI C-4	60.56058 N	151.25913 W	S006N011W32	COr
244-30-10010-2003	KENAI C-4	60.55216 N	151.23156 W	S005N011W05	Sr,COr
	KENAI C-4	60.56241 N	151.22104 W	S006N011W33	COr
244-30-10010-2005	KENAI C-4	60.54273 N	151.21994 W	S005N011W09	COr
	KENAI C-4	60.57014 N	151.19041 W	S006N011W34	COr
244-30-10010-2007	KENAI C-4	60.54139 N	151.22208 W	S005N011W09	Sr,Kr,COr
	KENAI C-4	60.54487 N	151.20887 W	S005N011W09	Sr,COr
244-30-10010-2008	KENAI C-4	60.52189 N	151.22880 W	S005N011W16	Kr,COr
	KENAI C-4	60.50750 N	151.21889 W	S005N011W21	COr
244-30-10010-2010	KENAI C-4	60.52620 N	151.20682 W	S005N011W16	Sr,Kr,COr,Pp
	KENAI C-4	60.50805 N	151.17167 W	S005N011W23	COr
244-30-10010-2015	KENAI C-4	60.53977 N	151.17267 W	S005N011W10	Sr,COr
	KENAI C-4	60.54500 N	151.16972 W	S005N011W11	COr
244-30-10010-2020	KENAI C-4	60.52439 N	151.15208 W	S005N011W14	COr
	KENAI C-4	60.52472 N	151.14000 W	S005N011W13	COr
244-30-10010-2022	KENAI C-4	60.52600 N	151.15262 W	S005N011W14	COr
	KENAI C-4	60.52750 N	151.14222 W	S005N011W13	COr
244-30-10010-2025	KENAI C-4	60.54103 N	151.14466 W	S005N011W11	Sr,Ksr,COsr,DVr
Beaver Creek	KENAI C-3	60.69425 N	151.06359 W	S007N010W17	COs,DVp
244-30-10010-2025-3011	KENAI C-3	60.56169 N	151.12193 W	S006N011W36	Sr,COr
	KENAI C-4	60.56861 N	151.14389 W	S006N011W35	Sr,COr

WATER BODY NUMBER / NAME	MAP SHEET	LAT.	LONG.	LEGAL	SPECIES
244-30-10010-2025-3040	KENAI C-3	60.62973 N	151.07637 W	S006N010W08	COsr,DVr
	KENAI C-3	60.65049 N	150.99144 W	S007N010W35	COsr,DVr
244-30-10010-2025-3040-0005	KENAI C-3	60.65745 N	150.97897 W	S007N010W35	COr
244-30-10010-2025-3045	KENAI C-3	60.64193 N	151.08219 W	S006N010W05	COr,DVr
	KENAI C-3	60.64556 N	151.09500 W	S006N010W06	COr,DVr
244-30-10010-2025-3049	KENAI C-3	60.65134 N	151.08798 W	S007N010W31	COr,DVr
	KENAI C-3	60.64935 N	151.10495 W	S007N010W31	COr,DVr
244-30-10010-2026	KENAI C-4	60.54278 N	151.12669 W	S005N011W12	Sr,Kr,COr
	KENAI C-3	60.54115 N	151.11579 W	S005N011W12	COr
244-30-10010-2030	KENAI B-3	60.48311 N	151.12447 W	S005N011W36	Sr,Ksr,COsr,Ps,DVr
Slikok Creek	KENAI B-4	60.40362 N	151.14486 W	S004N011W26	Kr,COsr
244-30-10010-2030-3025	KENAI B-3	60.42349 N	151.12167 W	S004N011W24	Kr,COr
	KENAI B-3	60.44178 N	151.05115 W	S004N010W17	COr
244-30-10010-2030-3025-4010	KENAI B-3	60.44232 N	151.08325 W	S004N010W18	COr
	KENAI B-3	60.44650 N	151.07982 W	S004N010W07	COr
244-30-10010-2030-3060	KENAI B-4	60.40514 N	151.14312 W	S004N011W26	COr
	KENAI B-4	60.40843 N	151.15587 W	S004N011W27	COr
244-30-10010-2031	KENAI C-3	60.53825 N	151.09754 W	S005N010W07	Kr,COr
	KENAI C-3	60.54050 N	151.06915 W	S005N010W08	COr
244-30-10010-2033	KENAI C-3	60.53310 N	151.09488 W	S005N010W07	Sr,COr
	KENAI C-3	60.53361 N	151.08861 W	S005N010W07	Sr,COr
244-30-10010-2034	KENAI C-3	60.52620 N	151.09591 W	S005N010W18	Sr,COr
	KENAI C-3	60.52389 N	151.10194 W	S005N010W18	Sr,COr
244-30-10010-2035	KENAI C-3	60.52630 N	151.09091 W	S005N010W18	Sr,COr
	KENAI C-3	60.52056 N	151.08667 W	S005N010W18	Sr,COr
244-30-10010-2036	KENAI C-3	60.50576 N	151.12097 W	S005N011W24	Sr,Kr,COr
	KENAI C-3	60.50333 N	151.11500 W	S005N011W24	COr
244-30-10010-2039	KENAI B-3	60.48372 N	151.05530 W	S005N010W33	Sr,Kr,COsr,DVp
Soldotna Creek	KENAI C-3	60.55978 N	150.91588 W	S005N009W06	COsr

WATER BODY NUMBER / NAME	MAP SHEET	LAT.	LONG.	LEGAL	SPECIES
244-30-10010-2039-0010 Tree Lake	KENAI C-3	60.56334 N	150.90944 W	S006N009W32	COsr
244-30-10010-2039-3029	KENAI C-3	60.52568 N	150.95470 W	S005N010W13	COs
	KENAI C-3	60.52711 N	150.98629 W	S005N010W14	COs
244-30-10010-2039-3029-0010 Derks Lake	KENAI C-3	60.53000 N	150.96583 W	S005N010W13	COs
244-30-10010-2039-3029-0020 Mackeys Lakes	KENAI C-3	60.53056 N	150.99167 W	S005N010W14	COs
244-30-10010-2039-3040	KENAI C-3	60.54540 N	150.94850 W	S005N010W12	DVr
	KENAI C-3	60.55694 N	150.92111 W	S005N009W06	DVr
244-30-10010-2039-3045	KENAI C-3	60.54702 N	150.94640 W	S005N010W01	COsr
	KENAI C-3	60.54939 N	150.98562 W	S005N010W02	COr
244-30-10010-2039-3045-0010 Savena Lake	KENAI C-3	60.55222 N	150.96639 W	S005N010W01	COr
244-30-10010-2039-3053	KENAI C-3	60.55944 N	150.91972 W	S005N009W06	COs
	KENAI C-3	60.56029 N	150.92594 W	S005N009W06	COs
244-30-10010-2039-3053-0010 Cisca Lake	KENAI C-3	60.55945 N	150.93167 W	S005N009W06	COs
244-30-10010-2042	KENAI B-3	60.47470 N	150.98437 W	S005N010W35	DVr
	KENAI B-3	60.46469 N	150.99566 W	S004N010W03	DVr
244-30-10010-2046	KENAI B-3	60.47639 N	150.89798 W	S005N009W32	COr
	KENAI B-3	60.47024 N	150.88044 W	S004N009W05	COr
244-30-10010-2050 Funny River	KENAI B-3	60.49172 N	150.86276 W	S005N009W28	Ks,COs,Ps
	KENAI B-2	60.34250 N	150.67907 W	S003N008W21	Ks,COs,Ps
244-30-10010-2057	KENAI C-3	60.51334 N	150.78759 W	S005N009W24	Kr,COr
	KENAI C-3	60.51964 N	150.79419 W	S005N009W14	COr
244-30-10010-2063 Moose River	KENAI C-3	60.53534 N	150.75578 W	S005N008W07	Sp,Ks,COs,Pp
	KENAI C-1	60.67996 N	150.37312 W	S007N006W20	COr
244-30-10010-2063-3025 West Fork Moose River	KENAI C-2	60.58410 N	150.66747 W	S006N008W27	COs,Sp
	KENAI C-3	60.63772 N	150.80804 W	S006N009W02	COs

WATER BODY NUMBER / NAME	MAP SHEET	LAT.	LONG.	LEGAL	SPECIES
244-30-10010-2063-3025-0010 Camp Island Lake	KENAI C-2	60.63361 N	150.72250 W	S006N008W05	Ss,COrs
244-30-10010-2063-3025-0020 Silver Lake	KENAI C-3	60.64500 N	150.79611 W	S006N009W02	COs
244-30-10010-2063-3025-0030 Mosquito Lake	KENAI C-3	60.63444 N	150.81250 W	S006N009W02	COs
244-30-10010-2063-3025-4010	KENAI C-2 KENAI C-2	60.61880 N 60.64631 N	150.65694 W 150.60267 W	S006N008W10 S006N008W01	COs COs
244-30-10010-2063-3025-4010-0010 Loon Lake	KENAI C-2	60.65278 N	150.59500 W	S007N008W36	COs
244-30-10010-2063-3025-4010-5009	KENAI C-2 KENAI C-2	60.62733 N 60.65205 N	150.64530 W 150.64535 W	S006N008W11 S007N008W35	COs COs
244-30-10010-2063-3025-4010-5009-6005	KENAI C-2 KENAI C-2	60.63315 N 60.63930 N	150.65115 W 150.66576 W	S006N008W03 S006N008W03	COs COs
244-30-10010-2063-3025-4010-5009-6005-0010 Meadow Lake	KENAI C-2	60.64389 N	150.66972 W	S006N008W03	COs
244-30-10010-2063-3025-4015	KENAI C-2 KENAI C-2	60.61974 N 60.61385 N	150.67341 W 150.68699 W	S006N008W10 S006N008W16	Sp,COr Sp,COr
244-30-10010-2063-3025-4015-0002 Grebe Lake	KENAI C-2	60.61582 N	150.70242 W	S006N008W16	Sp,COr
244-30-10010-2063-3036 East Fork Moose River	KENAI C-2 KENAI C-2	60.60468 N 60.52128 N	150.60068 W 150.38768 W	S006N008W13 S005N006W18	Ss,COs COs
244-30-10010-2063-3036-0010 Afonasi Lake	KENAI C-2	60.55750 N	150.49500 W	S005N007W03	Ss,COs
244-30-10010-2063-3036-0020 Imeri Lake	KENAI C-2	60.54444 N	150.47806 W	S005N007W10	Ss,COs
244-30-10010-2063-3036-0030 Watson Lake	KENAI C-2	60.53917 N	150.46444 W	S005N007W11	Ss,COs
244-30-10010-2063-3036-0040 Egumen Lake	KENAI C-2	60.52639 N	150.42945 W	S005N007W13	Ss,COs

WATER BODY NUMBER / NAME	MAP SHEET	LAT.	LONG.	LEGAL	SPECIES
244-30-10010-2063-3036-0050 Peterson Lake	KENAI C-2	60.52278 N	150.39694 W	S005N006W18	Ss,COsr
244-30-10010-2063-3036-0060 Kelly Lake	KENAI C-2	60.51778 N	150.38139 W	S005N006W17	COs
244-30-10010-2063-3041	KENAI C-2	60.61332 N	150.59064 W	S006N008W13	Ss,COs
	KENAI C-2	60.65840 N	150.55362 W	S007N007W32	Ss,COs
244-30-10010-2063-3041-0010 Moosehorn Lake	KENAI C-2	60.64444 N	150.57056 W	S006N007W06	Ss,COs
244-30-10010-2063-3041-0020 Swan Lake	KENAI C-2	60.67472 N	150.54194 W	S007N007W29	Ss,COs
244-30-10010-2063-3041-4015	KENAI C-2	60.64096 N	150.58177 W	S006N007W06	COs
	KENAI C-2	60.64099 N	150.58628 W	S006N007W06	COs
244-30-10010-2063-3041-4015-0010 Clam Lake	KENAI C-2	60.63333 N	150.60195 W	S006N008W01	COs
244-30-10010-2063-3048	KENAI C-2	60.62638 N	150.55240 W	S006N007W08	COs
	KENAI C-2	60.63745 N	150.51604 W	S006N007W04	COs
244-30-10010-2063-3100	KENAI C-1	60.67998 N	150.37335 W	S007N006W20	COr
	KENAI C-2	60.66292 N	150.37961 W	S007N006W29	COr
244-30-10010-2063-3100-0008 Bear Lake	KENAI C-1	60.66169 N	150.37273 W	S007N006W29	COr
244-30-10010-2076 Killey River	KENAI B-2	60.48250 N	150.62611 W	S005N008W35	Ksr,COsr,Ps,DVp
	KENAI A-1	60.23416 N	150.32264 W	S002N006W28	COsr,Ksr,DVp
244-30-10010-2076-3050	KENAI B-2	60.35267 N	150.57250 W	S003N007W18	Ks,COs
	KENAI B-2	60.35027 N	150.57589 W	S003N008W13	Ks,COs
244-30-10010-2076-3067	KENAI B-2	60.30210 N	150.47790 W	S003N007W34	Kr,COr
	KENAI B-2	60.30309 N	150.46043 W	S003N007W34	Kr,COr
244-30-10010-2076-3070	KENAI B-2	60.29200 N	150.47067 W	S002N007W03	Kr,COr
	KENAI B-2	60.28685 N	150.47167 W	S002N007W03	Kr,COr
244-30-10010-2076-3072	KENAI B-2	60.28272 N	150.45489 W	S002N007W11	Kr,COr
	KENAI B-2	60.26914 N	150.44049 W	S002N007W14	Kr,COr

WATER BODY NUMBER / NAME	MAP SHEET	LAT.	LONG.	LEGAL	SPECIES
244-30-10010-2076-3072-4008	KENAI B-2	60.27584 N	150.45194 W	S002N007W11	Kr,COr
	KENAI B-2	60.26801 N	150.46083 W	S002N007W15	Kr,COr
244-30-10010-2076-3085	KENAI B-2	60.26982 N	150.39683 W	S002N006W18	Kr,COr
	KENAI B-1	60.27626 N	150.36635 W	S002N006W08	Kr,COr
244-30-10010-2076-3085-4010	KENAI B-2	60.27329 N	150.37817 W	S002N006W07	Kr,COr
	KENAI B-1	60.27073 N	150.36111 W	S002N006W17	Kr,COr
244-30-10010-2076-3095	KENAI B-1	60.25596 N	150.35493 W	S002N006W20	Kr,COr
Benjamin Creek	KENAI B-1	60.25733 N	150.33559 W	S002N006W16	Kr,COr
244-30-10010-2076-3110	KENAI A-1	60.24177 N	150.34114 W	S002N006W28	COr,Kr
	KENAI A-1	60.23165 N	150.33878 W	S002N006W28	Kr,COr
244-30-10010-2082	KENAI B-2	60.47068 N	150.59924 W	S004N008W01	Ksr,COsr,Ps,DVp
	KENAI B-2	60.41492 N	150.60422 W	S004N008W26	Ksr,COsr,DVp
244-30-10010-2096	KENAI B-2	60.40934 N	150.47197 W	S004N007W27	Ss
King County Creek	KENAI B-2	60.38913 N	150.46214 W	S004N007W34	Ss
244-30-10010-2110	KENAI B-1	60.38637 N	150.34655 W	S003N006W05	Ss
	KENAI B-1	60.37164 N	150.34940 W	S003N006W08	Sp
244-30-10010-2120	KENAI B-1	60.38649 N	150.28949 W	S003N006W03	Ss
Cottonwood Creek	KENAI B-1	60.36983 N	150.29221 W	S003N006W10	Sp
244-30-10010-2130	KENAI B-1	60.39704 N	150.21140 W	S004N005W31	Ss
Pipe Creek	KENAI B-1	60.38062 N	150.20713 W	S003N005W06	Sp
244-30-10010-2137	KENAI B-1	60.43747 N	150.20617 W	S004N005W18	Ss,COs,DVp
Hidden Creek	KENAI B-1	60.46716 N	150.20735 W	S004N005W06	Sp,COs,DVp
244-30-10010-2137-0010	KENAI B-1	60.48528 N	150.26528 W	S005N006W36	Ss,DVp
Hidden Lake					
244-30-10010-2145	KENAI B-1	60.48217 N	150.11284 W	S005N005W35	Sp,COs,DVp
Jean Creek	KENAI C-1	60.51976 N	150.19416 W	S005N005W17	DVp
244-30-10010-2145-0010	KENAI C-1	60.50584 N	150.17056 W	S005N005W21	Ss,DVp
Jean Lake					
244-30-10010-2151	KENAI B-1	60.48363 N	150.07771 W	S005N005W36	COr
Fuller Creek	KENAI B-1	60.48805 N	150.07411 W	S005N005W36	COr

WATER BODY NUMBER / NAME	MAP SHEET	LAT.	LONG.	LEGAL	SPECIES
244-30-10010-2157	SEWARD B-8	60.48761 N	149.98158 W	S005N004W33	COr
	SEWARD B-8	60.48850 N	149.98216 W	S005N004W28	COr
244-30-10010-2158	SEWARD B-8	60.48563 N	149.99438 W	S005N004W33	Sp,Kp,COp,DVp
Russian River	SEWARD B-8	60.29710 N	149.88283 W	S002N004W01	Sp,COp,DVp
244-30-10010-2158-0010	SEWARD B-8	60.43833 N	149.98750 W	S004N004W16	Sp,Ks,COp,DVp
Lower Russian Lake					
244-30-10010-2158-0020	SEWARD B-8	60.33944 N	149.87583 W	S003N003W19	Ssr,COp,DVp
Upper Russian Lake					
244-30-10010-2158-3029	SEWARD B-8	60.34351 N	149.86958 W	S003N003W19	Ss
	SEWARD B-8	60.34778 N	149.85972 W	S003N003W18	Ss
244-30-10010-2160	SEWARD B-8	60.48372 N	149.91458 W	S005N004W35	COr
	SEWARD B-8	60.48418 N	149.90515 W	S005N004W36	COr
244-30-10010-2162	SEWARD B-8	60.48531 N	149.87770 W	S005N003W31	Ss,COr
Cooper Creek	SEWARD B-8	60.46136 N	149.86139 W	S004N003W06	COr
244-30-10010-2165	SEWARD B-8	60.48932 N	149.87408 W	S005N003W30	Ss,Ksr
Juneau Creek	SEWARD C-8	60.51453 N	149.90066 W	S005N004W24	Ss,Ksr
244-30-10010-2166	SEWARD B-8	60.49187 N	149.80758 W	S005N003W28	COr
	SEWARD B-8	60.49131 N	149.80825 W	S005N003W28	COr
244-30-10010-2169	SEWARD B-8	60.49158 N	149.83204 W	S005N003W29	Kr,COr
Bean Creek	SEWARD B-8	60.49862 N	149.87476 W	S005N003W30	Kr,COr
244-30-10010-2177	SEWARD B-8	60.47647 N	149.72326 W	S005N003W36	Sp,Kp,COp,Pp,CHsr,Wp
Quartz Creek	SEWARD C-7	60.59617 N	149.54720 W	S006N002W24	Ss,Kp,COs
244-30-10010-2177-3003	SEWARD B-8	60.48318 N	149.71695 W	S005N003W36	Ss
	SEWARD B-8	60.49042 N	149.71336 W	S005N003W25	Ss
244-30-10010-2177-3006	SEWARD B-8	60.48752 N	149.70698 W	S005N002W31	Ss
	SEWARD B-8	60.48838 N	149.70103 W	S005N002W30	Ss
244-30-10010-2177-3012	SEWARD B-8	60.49936 N	149.68688 W	S005N002W30	Sp,Kp,COp,Pp
Crescent Creek	SEWARD C-8	60.50150 N	149.64807 W	S005N002W28	Kp,COp,Pp
244-30-10010-2177-3017	SEWARD C-8	60.50356 N	149.68613 W	S005N002W19	Kr,COr
	SEWARD C-8	60.50583 N	149.68611 W	S005N002W19	Kr,COr

WATER BODY NUMBER / NAME	MAP SHEET	LAT.	LONG.	LEGAL	SPECIES
244-30-10010-2177-3020	SEWARD C-8	60.50806 N	149.67958 W	S005N002W19	Sp,Ksr,COsr,Wp
Daves Creek	SEWARD C-7	60.52403 N	149.50868 W	S005N001W18	Ssr,COsr,Wp
244-30-10010-2177-3020-0090	SEWARD C-7	60.53204 N	149.54638 W	S005N002W12	Ssr,COsr,Wp
Tern Lake					
244-30-10010-2177-3020-4015	SEWARD C-8	60.52116 N	149.64013 W	S005N002W16	Ss,COsr
	SEWARD C-8	60.52586 N	149.63721 W	S005N002W16	Ss,COsr
244-30-10010-2177-3020-4015-0004	SEWARD C-8	60.52604 N	149.63613 W	S005N002W16	COr
244-30-10010-2177-3030	SEWARD C-7	60.55397 N	149.59316 W	S005N002W03	COsr
	SEWARD C-7	60.55020 N	149.58053 W	S005N002W02	COsr
244-30-10010-2177-3032	SEWARD C-7	60.55508 N	149.59298 W	S005N002W03	Kr,COs
	SEWARD C-7	60.55850 N	149.58280 W	S005N002W02	Kr,COs
244-30-10010-2177-3063	SEWARD C-7	60.59617 N	149.54720 W	S006N002W24	COs
	SEWARD C-7	60.60974 N	149.53322 W	S006N002W13	COs
244-30-10010-2188	SEWARD B-8	60.39960 N	149.66920 W	S004N002W32	COp
Porcupine Creek	SEWARD B-8	60.39921 N	149.67378 W	S004N002W32	COp
244-30-10010-2196	SEWARD B-7	60.40028 N	149.61447 W	S004N002W34	Kr,COr
	SEWARD B-7	60.40525 N	149.60738 W	S004N002W27	Kr,COr
244-30-10010-2204	SEWARD B-7	60.39102 N	149.51281 W	S004N001W31	Ss
Ship Creek	SEWARD B-7	60.38527 N	149.52226 W	S003N001W06	Ss
244-30-10010-2225	SEWARD B-7	60.41037 N	149.37654 W	S004N001W25	Sp,Kp,COp,Pp
Trail River	SEWARD B-7	60.43626 N	149.37002 W	S004N001W13	Sp,Kp,COp,Pp
244-30-10010-2225-0010	SEWARD B-7	60.44612 N	149.36389 W	S004N001W12	Sp,Kp,COp,Pp
Lower Trail Lake					
244-30-10010-2225-0020	SEWARD C-7	60.51250 N	149.36972 W	S005N001W24	Sp,Kp,COp
Upper Trail Lake					
244-30-10010-2225-3010	SEWARD B-7	60.43120 N	149.37220 W	S004N001W13	Kp
Falls Creek	SEWARD B-7	60.43028 N	149.36007 W	S004N001W13	Kp
244-30-10010-2225-3013	SEWARD C-7	60.50310 N	149.42022 W	S005N001W22	Ss
Moose Creek	SEWARD C-7	60.51417 N	149.46639 W	S005N001W21	Ss

WATER BODY NUMBER / NAME	MAP SHEET	LAT.	LONG.	LEGAL	SPECIES
244-30-10010-2225-3013-4009	SEWARD C-7	60.50369 N	149.43385 W	S005N001W22	Ss
Carter Creek	SEWARD B-7	60.49374 N	149.45449 W	S005N001W28	Ss
244-30-10010-2225-3013-4011	SEWARD C-7	60.51278 N	149.46500 W	S005N001W21	Ss
	SEWARD C-7	60.51278 N	149.46722 W	S005N001W21	Ss
244-30-10010-2225-3019	SEWARD C-7	60.51795 N	149.36999 W	S005N001W13	Ss
	SEWARD C-7	60.52722 N	149.37295 W	S005N001W13	Ss
244-30-10010-2225-3020	SEWARD B-7	60.45796 N	149.36037 W	S004N001W12	Sp,Ksp,COsr
Grant Creek	SEWARD B-7	60.46043 N	149.33780 W	S004N001E06	Sp,Ksp,COsr
244-30-10010-2225-3021	SEWARD C-7	60.53215 N	149.34845 W	S005N001E07	Ss
	SEWARD C-7	60.53473 N	149.36535 W	S005N001W12	Ss
244-30-10010-2225-3021-4008	SEWARD C-7	60.53432 N	149.35407 W	S005N001E07	Ss
	SEWARD C-7	60.53889 N	149.35642 W	S005N001E07	Ss
244-30-10010-2225-3029	SEWARD B-7	60.47742 N	149.35981 W	S005N001W36	Ss
	SEWARD B-7	60.47350 N	149.36767 W	S004N001W01	Ss
244-30-10010-2225-3031	SEWARD C-7	60.54035 N	149.31285 W	S005N001E08	Ss
Johnson Creek	SEWARD C-7	60.56324 N	149.29455 W	S006N001E33	Ss
244-30-10010-2225-3031-4010	SEWARD C-7	60.54089 N	149.32212 W	S005N001E08	Ss
	SEWARD C-7	60.56027 N	149.33504 W	S006N001E31	Ss
244-30-10010-2225-3040	SEWARD C-7	60.53905 N	149.29680 W	S005N001E09	Ss,COp
Trail Creek	SEWARD C-6	60.55761 N	149.14338 W	S005N002E05	Ss
244-30-10010-2225-3040-4010	SEWARD C-7	60.54516 N	149.28950 W	S005N001E09	COsr
	SEWARD C-7	60.55276 N	149.25073 W	S005N001E03	COsr
244-30-10010-2225-3040-4017	SEWARD C-6	60.55656 N	149.18108 W	S005N002E06	COsr
	SEWARD C-6	60.56084 N	149.16889 W	S006N002E31	COsr
244-30-10010-2231	SEWARD B-7	60.40321 N	149.36974 W	S004N001W25	Sp,Kp,COp,Ps,CHs
Ptarmigan Creek	SEWARD B-7	60.41467 N	149.31227 W	S004N001E29	Sp,Kp,COp,Ps,CHs
244-30-10010-2246	SEWARD B-7	60.34176 N	149.36746 W	S003N001W24	Ssr,Kr,COr
Primrose Creek	SEWARD B-7	60.33932 N	149.37796 W	S003N001W24	Ssr,Kr,COr
244-30-10010-2250	SEWARD B-7	60.33541 N	149.34962 W	S003N001E19	Sp,COs
Snow River	SEWARD B-7	60.28108 N	149.33869 W	S002N001E07	COs

WATER BODY NUMBER / NAME	MAP SHEET	LAT.	LONG.	LEGAL	SPECIES
244-30-10010-2250	SEWARD B-7	60.33541 N	149.34962 W	S003N001E19	Sp,COs
Snow River	SEWARD B-7	60.27821 N	149.28037 W	S002N001E09	Ss
244-30-10010-2250-3012	SEWARD B-7	60.32287 N	149.35685 W	S003N001E30	COs
	SEWARD B-7	60.31143 N	149.35738 W	S003N001W36	COs
244-30-10010-2250-3018	SEWARD B-7	60.30228 N	149.35052 W	S003N001E31	COs
	SEWARD B-7	60.29028 N	149.35417 W	S002N001E06	COs
244-30-10010-2250-3024	SEWARD B-7	60.29268 N	149.34119 W	S002N001E06	COpr
	SEWARD B-7	60.29106 N	149.34614 W	S002N001E06	COr
244-30-10010-2250-3024	SEWARD B-7	60.29268 N	149.34119 W	S002N001E06	COpr
	SEWARD B-7	60.28780 N	149.35817 W	S002N001W01	COp
244-30-10010-2250-3030	SEWARD B-7	60.28114 N	149.33890 W	S002N001E07	Ss,COsr,DVp
South Fork Snow River	SEWARD A-7	60.22376 N	149.27579 W	S002N001E33	Sp,COr,DVp
244-30-10010-2250-3030-4014	SEWARD B-7	60.27530 N	149.34083 W	S002N001E07	COr
	SEWARD B-7	60.27238 N	149.34303 W	S002N001E07	COr
244-30-10010-2250-3030-4017	SEWARD A-7	60.24988 N	149.31878 W	S002N001E20	Sp
	SEWARD A-7	60.24566 N	149.30821 W	S002N001E20	Sp
244-30-10010-2250-3030-4024	SEWARD A-7	60.23586 N	149.29974 W	S002N001E29	Ss,COsr
	SEWARD A-7	60.22885 N	149.30269 W	S002N001E29	Ss,COsr
244-30-10010-2250-3030-4041	SEWARD A-7	60.22376 N	149.27579 W	S002N001E33	Sp,COr
	SEWARD A-7	60.22154 N	149.26426 W	S002N001E34	Sp,COr
244-30-10010-2933	KENAI C-3	60.53120 N	151.09284 W	S005N010W18	COr
	KENAI C-3	60.53147 N	151.09188 W	S005N010W18	COr
244-30-10050	KENAI B-4	60.38710 N	151.29790 W	S004N012W35	Sp,Ks,COp,Ps,SHp,DVp
Kasilof River	KENAI A-4	60.23389 N	151.16472 W	S002N011W27	Sp,Ks,COp,Ps,SHp,DVp
244-30-10050-0010	KENAI A-3	60.21528 N	150.91389 W	S002N009W31	Ss,COp,Pp,SHp,DVp
Tustumena Lake					
244-30-10050-2015	KENAI B-4	60.35418 N	151.28023 W	S003N012W13	COs,Ps,DVp
Coal Creek	KENAI B-4	60.37500 N	151.13696 W	S003N011W02	COs,DVp
244-30-10050-2024	KENAI B-4	60.32077 N	151.27859 W	S003N012W25	Ks,COs,Pp,SHp,DVp
Crooked Creek	KENAI A-3	60.04649 N	150.96225 W	S001S010W35	Kp,COp,Pp,SHp,DVp

WATER BODY NUMBER / NAME	MAP SHEET	LAT.	LONG.	LEGAL	SPECIES
244-30-10050-2024-3036	KENAI A-4	60.13707 N	151.17176 W	S001N011W34	COs
	KENAI A-4	60.12701 N	151.16995 W	S001N011W34	COs
244-30-10050-2024-3058	KENAI A-4	60.21215 N	151.27081 W	S001N012W01	COr
	KENAI A-4	60.18787 N	151.23947 W	S001N011W08	COr
244-30-10050-2027	KENAI B-4	60.31378 N	151.24301 W	S003N011W31	COsr
	KENAI B-4	60.31833 N	151.23685 W	S003N011W29	COsr
244-30-10050-2027-0002	KENAI B-4	60.32080 N	151.24092 W	S003N011W30	COsr
Pollard Lake					
244-30-10050-2040	KENAI A-4	60.24063 N	151.16930 W	S002N011W27	Ss
	KENAI A-4	60.23945 N	151.18674 W	S002N011W28	Ss
244-30-10050-2059	KENAI B-3	60.29123 N	150.98383 W	S002N010W03	Ss,COs
Shantatalik Creek	KENAI B-3	60.31381 N	150.98614 W	S003N010W34	Ss,COs
244-30-10050-2059-3010	KENAI B-3	60.29420 N	150.97607 W	S002N010W02	Ss
	KENAI B-3	60.30153 N	150.94885 W	S003N010W36	Ss
244-30-10050-2060	KENAI A-3	60.19590 N	151.00780 W	S001N010W10	Ss,COs,Pp,SHp,DVp
Nikolai Creek	KENAI A-3	60.07490 N	150.88925 W	S001S009W19	Ss,COs,DVp
244-30-10050-2060-3015	KENAI A-3	60.13411 N	150.98682 W	S001N010W34	Sp,DVp
	KENAI A-3	60.00117 N	150.92571 W	S002S010W13	Sp,DVp
244-30-10050-2070	KENAI A-3	60.14774 N	150.90887 W	S001N009W30	Sp,COs,DVp
Fox Creek	KENAI A-3	60.13075 N	150.89592 W	S001N009W31	COp,DVp
244-30-10050-2075	KENAI A-3	60.21311 N	150.80409 W	S001N009W02	Ss,DVp
Bear Creek	KENAI A-2	60.20543 N	150.54371 W	S001N007W05	Ss,DVp
244-30-10050-2075-3025	KENAI A-2	60.21847 N	150.65756 W	S002N008W34	Ss
	KENAI A-2	60.22671 N	150.58519 W	S002N008W36	Sp
244-30-10050-2085	KENAI A-3	60.20275 N	150.75929 W	S001N009W01	Sp,DVp
	KENAI A-3	60.20333 N	150.75000 W	S001N009W01	Sp,DVp
244-30-10050-2099	KENAI A-2	60.15305 N	150.70382 W	S001N008W29	Ss,Pp
Moose Creek	KENAI A-2	60.16648 N	150.55878 W	S001N007W19	Ss
244-30-10050-2099-3009	KENAI A-2	60.16106 N	150.68324 W	S001N008W21	Ss
	KENAI A-2	60.14916 N	150.63848 W	S001N008W27	Ss

WATER BODY NUMBER / NAME	MAP SHEET	LAT.	LONG.	LEGAL	SPECIES
244-30-10050-2099-3010	KENAI A-2	60.16101 N	150.68474 W	S001N008W21	Ss,Pp
	KENAI A-2	60.18560 N	150.56220 W	S001N007W07	Ss
244-30-10050-2115	KENAI A-2	60.11371 N	150.62050 W	S001S008W03	Sp,COs
Indian Creek	KENAI A-2	60.13664 N	150.43821 W	S001N007W35	Sp,COp
244-30-10050-2121	KENAI A-2	60.10481 N	150.61777 W	S001S008W11	Ss,COs
Glacier Creek	KENAI A-2	60.07820 N	150.58174 W	S001S008W24	Sp
244-30-10050-2127	KENAI A-2	60.10302 N	150.62081 W	S001S008W10	Ss,Pp
	KENAI A-2	60.07168 N	150.59032 W	S001S008W23	Sp
244-30-10050-2127-3006	KENAI A-2	60.09913 N	150.62080 W	S001S008W10	Ss,Pp
	KENAI A-2	60.07585 N	150.59928 W	S001S008W23	Sp
244-30-10050-2127-3008	KENAI A-2	60.09871 N	150.62080 W	S001S008W10	Sp
	KENAI A-2	60.08663 N	150.63082 W	S001S008W15	Sp
244-30-10050-2134	KENAI A-2	60.03954 N	150.67075 W	S002S008W04	Ss,Pp
Crystal Creek	KENAI A-2	60.00750 N	150.65025 W	S002S008W16	Sp
244-30-10050-2135	KENAI A-2	60.04245 N	150.64799 W	S001S008W33	Ss,Pp
Clear Creek	KENAI A-2	60.01124 N	150.61433 W	S002S008W11	Sp
244-30-10050-2136	KENAI A-2	60.05237 N	150.64687 W	S001S008W34	Ss
	KENAI A-2	60.05288 N	150.63520 W	S001S008W34	Ss
244-30-10050-2137	KENAI A-2	60.05385 N	150.64799 W	S001S008W33	Ss
	KENAI A-2	60.05362 N	150.64606 W	S001S008W34	Ss
244-30-10100-2140	KENAI B-1	60.39824 N	150.14130 W	S004N005W33	Sp
Skilak River	KENAI B-1	60.38961 N	150.13122 W	S004N005W34	Sp
244-30-10100-2140-3002	KENAI B-1	60.39585 N	150.13916 W	S004N005W34	Ss
	KENAI B-1	60.39253 N	150.14255 W	S004N005W33	Ss
244-30-10100-2140-3004	KENAI B-1	60.39163 N	150.13543 W	S004N005W34	Ss
	KENAI B-1	60.38879 N	150.13891 W	S004N005W34	Ss
244-30-10100-2140-3006	KENAI B-1	60.38961 N	150.13122 W	S004N005W34	Ss
	KENAI B-1	60.38692 N	150.13504 W	S003N005W03	Ss
245-10-10010	ILIAMNA D-1	59.80723 N	153.14954 W	S004S023W25	CHs
Fritz Creek	ILIAMNA D-1	59.77221 N	153.20729 W	S005S023W04	CHs

WATER BODY NUMBER / NAME	MAP SHEET	LAT.	LONG.	LEGAL	SPECIES
245-10-10020	ILIAMNA D-1	59.82162 N	153.25179 W	S004S023W21	CHs
Wrong Branch Trail Creek	ILIAMNA D-1	59.77840 N	153.31605 W	S005S024W02	CHs
245-10-10030	ILIAMNA D-1	59.81951 N	153.28113 W	S004S023W20	Sp,CHp
Chinitna River	ILIAMNA D-1	59.83637 N	153.30237 W	S004S023W18	Sp
245-10-10030-2007	ILIAMNA D-1	59.81882 N	153.28665 W	S004S023W19	CHp
Clearwater Creek	ILIAMNA D-1	59.81106 N	153.33139 W	S004S024W24	CHp
245-10-10030-2007-3007	ILIAMNA D-1	59.81106 N	153.33139 W	S004S024W24	CHp
Roscoe Creek	ILIAMNA D-2	59.80278 N	153.38847 W	S004S024W27	CHp
245-10-10040	ILIAMNA D-1	59.82517 N	153.25694 W	S004S023W17	CHp
Marsh Creek	ILIAMNA D-1	59.84493 N	153.28816 W	S004S023W07	CHp
245-10-10050	ILIAMNA D-1	59.86153 N	153.20625 W	S004S023W03	COp,CHp,ACp
Silver Salmon Creek	ILIAMNA D-1	59.89536 N	153.27516 W	S003S023W29	COp,CHp,ACp
245-10-10060	ILIAMNA D-1	59.86194 N	153.20417 W	S004S023W03	COs,ACp
West Glacier Creek	ILIAMNA D-1	59.92750 N	153.28722 W	S003S023W07	COs,ACp
245-20-10170	KENAI A-8	60.02611 N	152.62861 W	S002S020W01	COp,Pp,CHp
Johnson River	KENAI A-8	60.07750 N	152.82722 W	S001S021W23	COp
245-20-10170-2010	KENAI A-8	60.04511 N	152.70085 W	S001S020W34	COp,Pp,CHp
	KENAI A-8	60.07009 N	152.67728 W	S001S020W23	COp,Pp,CHp
245-20-10170-2020	KENAI A-8	60.06998 N	152.76621 W	S001S020W20	COp
	KENAI A-8	60.08784 N	152.73599 W	S001S020W16	COp
245-20-10170-2031	KENAI A-8	60.06822 N	152.80421 W	S001S021W25	COp
Red Creek	KENAI A-8	60.03704 N	152.83621 W	S002S021W02	COp
245-20-10190	SELDOVIA D-8	59.97012 N	152.67470 W	S002S020W26	Sp,COs,Ps,CHs,DVp
	SELDOVIA D-8	59.99105 N	152.67499 W	S002S020W23	Sp,COs,Ps,CHs,DVp
245-20-10190-0010	SELDOVIA D-8	59.99750 N	152.67472 W	S002S020W14	COs,CHs,DVp
Silver Salmon Lakes					
245-20-10250	SELDOVIA D-8	59.88670 N	152.80650 W	S003S021W25	COp,Ps,CHs
	SELDOVIA D-8	59.90719 N	152.80777 W	S003S021W24	COp,Ps,CHs
245-20-10270	SELDOVIA D-8	59.87932 N	152.91416 W	S003S021W32	COs
East Glacier Creek	SELDOVIA D-8	59.90763 N	152.97983 W	S003S022W24	COs

WATER BODY NUMBER / NAME	MAP SHEET	LAT.	LONG.	LEGAL	SPECIES
245-30-10010	KENAI A-7	60.22581 N	152.55629 W	S002N019W34	Sp,Kp,COp,Pp,CHp,DVp
Crescent River	KENAI B-8	60.35431 N	152.74047 W	S003N020W15	Sp,Kp,COp,Pp,CHp,DVp
245-30-10010-2007	KENAI A-7	60.23088 N	152.56784 W	S002N019W27	COr
	KENAI A-7	60.23984 N	152.57615 W	S002N019W28	COr
245-30-10010-2049	KENAI B-8	60.28480 N	152.62531 W	S002N019W08	COr
	KENAI B-8	60.28982 N	152.63781 W	S002N019W06	COr
245-30-10010-2053	KENAI B-8	60.29763 N	152.64108 W	S002N019W06	Kr,COr,CHp
	KENAI B-8	60.30849 N	152.64921 W	S003N019W31	Kr,COr,CHp
245-30-10010-2056	KENAI B-8	60.31644 N	152.64660 W	S003N019W30	Kp,COr,CHp
	KENAI B-8	60.32494 N	152.65323 W	S003N019W30	COr
245-30-10010-2058	KENAI B-8	60.31648 N	152.64676 W	S003N019W30	COr
	KENAI B-8	60.31852 N	152.64868 W	S003N019W30	COr
245-30-10010-2060	KENAI B-8	60.32041 N	152.66200 W	S003N020W25	COpr
	KENAI B-8	60.33968 N	152.68368 W	S003N020W24	COpr
245-30-10010-2060-3040	KENAI B-8	60.33346 N	152.67667 W	S003N020W24	COr
	KENAI B-8	60.34035 N	152.70199 W	S003N020W23	COr
245-30-10010-2060-3040-4010	KENAI B-8	60.33535 N	152.69366 W	S003N020W23	COr
	KENAI B-8	60.33677 N	152.69472 W	S003N020W23	COr
245-30-10010-2060-3040-4018	KENAI B-8	60.33826 N	152.69875 W	S003N020W23	COr
	KENAI B-8	60.34110 N	152.69966 W	S003N020W23	COr
245-30-10010-2060-3040-4036	KENAI B-8	60.33472 N	152.68753 W	S003N020W23	COr
	KENAI B-8	60.33749 N	152.69106 W	S003N020W23	COr
245-30-10010-2069	KENAI B-8	60.33101 N	152.69319 W	S003N020W23	Ss
	KENAI B-8	60.32983 N	152.69527 W	S003N020W23	Ss
245-30-10010-2081	KENAI B-8	60.34055 N	152.71653 W	S003N020W22	Ss
	KENAI B-8	60.34085 N	152.71808 W	S003N020W22	Ss
245-30-10010-2098	KENAI B-8	60.35431 N	152.74047 W	S003N020W15	Kp
North Fork Crescent River	KENAI B-8	60.40472 N	152.83083 W	S004N020W30	Kp
245-30-10010-2099	KENAI B-8	60.35431 N	152.74047 W	S003N020W15	Sp,Kp,COp,Pp,CHs,DVp
Lake Fork Crescent River	KENAI B-8	60.35833 N	152.84417 W	S003N021W12	Sp,Kp,COp,Pp,CHs,DVp

WATER BODY NUMBER / NAME	MAP SHEET	LAT.	LONG.	LEGAL	SPECIES
245-30-10010-2099-0010	KENAI B-8	60.37139 N	152.94250 W	S003N021W09	Ss,DVp
Crescent Lake					
245-30-10010-2099-3013	KENAI B-8	60.35649 N	152.84265 W	S003N021W13	Ss
	KENAI B-8	60.33746 N	152.81710 W	S003N020W19	Sp
245-30-10010-2099-3023	KENAI B-8	60.35604 N	152.90951 W	S003N021W15	Ss
	KENAI B-8	60.33869 N	152.93901 W	S003N021W21	Ss
245-30-10010-2099-3033	KENAI B-8	60.37031 N	152.97886 W	S003N021W07	Ss
	KENAI B-8	60.35673 N	153.00000 W	S003N021W18	Ss
245-30-10010-2099-3055	LAKE CLARK B-1	60.40167 N	153.01306 W	S004N022W25	Ss,DVp
Lake Fork Crescent River	LAKE CLARK B-1	60.41752 N	153.03306 W	S004N022W24	Ss,DVp
245-30-10019	KENAI A-8	60.24219 N	152.65579 W	S002N019W30	COr
	KENAI A-8	60.24836 N	152.62845 W	S002N019W20	COr
245-30-10028	KENAI A-8	60.23487 N	152.74683 W	S002N020W28	COr
	KENAI A-8	60.24118 N	152.74982 W	S002N020W28	COr
245-30-10060	KENAI B-8	60.25165 N	152.79696 W	S002N020W20	COp,CHp
	KENAI B-8	60.27345 N	152.77630 W	S002N020W08	COp,CHp
245-30-10070	KENAI B-8	60.25466 N	152.84293 W	S002N021W24	CHp
	KENAI B-8	60.27362 N	152.83065 W	S002N020W07	CHp
245-30-10080	KENAI B-8	60.29973 N	152.97139 W	S002N021W05	Sp,COp,DVp
Tuxedni River	LAKE CLARK A-1	60.20917 N	153.25417 W	S001N023W03	Sp,COp,DVp
245-30-10090	KENAI A-8	60.24300 N	152.88875 W	S002N021W23	CHs
Open Creek	KENAI A-8	60.21371 N	152.94533 W	S002N021W33	CHs
245-30-10100	KENAI A-8	60.20810 N	152.82560 W	S001N020W06	CHp
	KENAI A-8	60.18613 N	152.85342 W	S001N021W12	CHp
245-30-10110	KENAI A-8	60.17851 N	152.73621 W	S001N020W15	CHp
Difficult Creek	KENAI A-8	60.17608 N	152.79698 W	S001N020W17	CHp
245-30-10120	KENAI A-8	60.15045 N	152.67507 W	S001N020W25	CHp
Hungryman Creek	KENAI A-8	60.15049 N	152.74197 W	S001N020W27	CHp
245-30-10130	KENAI A-8	60.13620 N	152.68208 W	S001N020W36	COp,CHp
Bear Creek	KENAI A-8	60.11200 N	152.72201 W	S001S020W09	COp,CHp

WATER BODY NUMBER / NAME	MAP SHEET	LAT.	LONG.	LEGAL	SPECIES
245-40-10010	KENAI B-7	60.41222 N	152.28861 W	S004N017W30	Kr,Sp,COs,DVp
Harriet Creek	KENAI B-7	60.44148 N	152.45501 W	S004N018W17	COs
245-40-10010-2015	KENAI B-7	60.41669 N	152.32441 W	S004N018W24	Sp,COs,DVp
	KENAI B-7	60.41588 N	152.35959 W	S004N018W23	Sp,DVp
245-40-10010-2015-0010	KENAI B-7	60.40805 N	152.35389 W	S004N018W26	Ss,DVp
Wadell Lake					
245-40-10010-2015-0020	KENAI B-7	60.42028 N	152.36333 W	S004N018W23	Ss,DVp
Bear Lake					
245-40-10010-2020	KENAI B-7	60.43097 N	152.34497 W	S004N018W14	COr
	KENAI B-7	60.43335 N	152.34583 W	S004N018W14	COr
245-40-10020	KENAI B-7	60.36361 N	152.30889 W	S003N017W07	COp,Pp,CHp,DVp
Redoubt Creek	KENAI B-7	60.39912 N	152.43135 W	S004N018W32	COp,Pp,CHp,DVp
245-40-10020-2016	KENAI B-7	60.38037 N	152.38032 W	S003N018W03	COsr
	KENAI B-7	60.41143 N	152.38711 W	S004N018W27	COs
245-40-10020-2017	KENAI B-7	60.38335 N	152.38843 W	S003N018W03	COr
	KENAI B-7	60.38608 N	152.39981 W	S003N018W04	COr
245-40-10020-2020	KENAI B-7	60.40068 N	152.43154 W	S004N018W32	COr
Redoubt Creek trib	KENAI B-7	60.41086 N	152.49289 W	S004N019W25	COr
245-40-10020-2020-3010	KENAI B-7	60.41131 N	152.45643 W	S004N018W30	COr
	KENAI B-7	60.41310 N	152.46572 W	S004N018W30	COr
245-40-10030	KENAI B-7	60.35307 N	152.36589 W	S003N018W14	DVp
	KENAI B-7	60.35704 N	152.46920 W	S003N018W18	DVp
245-40-10040	KENAI B-7	60.34316 N	152.37491 W	S003N018W22	COr,DVp
	KENAI B-7	60.33029 N	152.41037 W	S003N018W21	COr
245-40-10050	KENAI B-7	60.28408 N	152.45519 W	S002N018W08	COp,CHp,DVp
Polly Creek	KENAI B-7	60.32846 N	152.58803 W	S003N019W28	COp,CHp,DVp
245-40-10050-2002	KENAI B-7	60.28303 N	152.45986 W	S002N018W07	COp,CHp,DVp
Little Polly Creek	KENAI B-7	60.33120 N	152.56385 W	S003N019W22	COp,CHp,DVp
245-40-10050-2002-3020	KENAI B-7	60.28996 N	152.49336 W	S002N019W01	COr
	KENAI B-7	60.29263 N	152.49929 W	S002N019W01	COr

WATER BODY NUMBER / NAME	MAP SHEET	LAT.	LONG.	LEGAL	SPECIES
245-40-10050-2002-3030	KENAI B-7	60.29247 N	152.52796 W	S002N019W02	COr
	KENAI B-7	60.29703 N	152.53718 W	S002N019W02	COr
245-40-10050-2017	KENAI B-7	60.29816 N	152.60420 W	S002N019W05	COr,CHp
Polly Creek	KENAI B-8	60.32601 N	152.64074 W	S003N019W30	CHp
245-40-10050-2017-3004	KENAI B-8	60.31386 N	152.62934 W	S003N019W32	COr,CHp
	KENAI B-8	60.32009 N	152.62582 W	S003N019W29	CHp
245-40-10065	KENAI A-7	60.24233 N	152.54062 W	S002N019W26	COr
	KENAI B-7	60.25407 N	152.56205 W	S002N019W22	COr
245-50-10010	KENAI C-5	60.73495 N	151.83829 W	S008N015W36	Sp,Kp,COp,Pp,DVp
Kustatan River	KENAI D-6	60.96165 N	151.99568 W	S010N015W18	COp,Pp,DVp
245-50-10010-2019	KENAI D-6	60.83120 N	151.92396 W	S009N015W34	COr
	KENAI D-6	60.86683 N	152.03681 W	S009N016W13	COr
245-50-10010-2040	KENAI D-6	60.90395 N	151.92789 W	S009N015W03	COp
	KENAI D-6	60.91157 N	151.92765 W	S010N015W34	COp
245-50-10010-2040-0010	KENAI D-6	60.90861 N	151.93361 W	S010N015W33	COp
245-50-10010-2040-0020	KENAI D-6	60.91223 N	151.93417 W	S010N015W33	COp
245-50-10010-2043	KENAI D-6	60.92539 N	151.96992 W	S010N015W29	Ss,Kp,COsr,DVs
	KENAI D-6	60.91152 N	152.11522 W	S010N016W33	COsr,DVs
245-50-10010-2043-3010	KENAI D-6	60.92612 N	151.97404 W	S010N015W29	Kr,COr
	KENAI D-6	60.92534 N	151.98491 W	S010N015W29	Kr,COr
245-50-10010-2043-3010-0100	KENAI D-6	60.92651 N	151.97305 W	S010N015W29	Kr,COr
245-50-10010-2043-3082	KENAI D-6	60.91152 N	152.11522 W	S010N016W33	DVp
	KENAI D-6	60.91333 N	152.13327 W	S010N016W33	DVp
245-50-10010-2047	KENAI D-6	60.95091 N	151.97855 W	S010N015W17	Sp,COp,DVp
Blacksand Creek	KENAI D-6	60.95453 N	152.11315 W	S010N016W16	Sp
245-50-10010-2047-3001	KENAI D-6	60.94826 N	151.98134 W	S010N015W20	COr
	KENAI D-6	60.93715 N	151.99874 W	S010N015W19	COr

WATER BODY NUMBER / NAME	MAP SHEET	LAT.	LONG.	LEGAL	SPECIES
245-50-10020	KENAI C-6	60.71917 N	151.91528 W	S007N015W04	Sp,COp
Johnson Slough	KENAI C-6	60.73862 N	151.98255 W	S008N015W31	Sp,COp
245-50-10020-2014	KENAI C-6	60.73862 N	151.98255 W	S008N015W31	Sp,COp
Bachatna Creek	KENAI D-6	60.86551 N	152.18644 W	S009N016W18	Ss,COs
245-50-10020-2014-3048	KENAI D-6	60.86629 N	152.18407 W	S009N016W18	Ss,COs
	KENAI D-6	60.87031 N	152.18873 W	S009N016W18	Ss,COs
245-50-10040	KENAI C-6	60.68293 N	152.00445 W	S007N016W24	COp,DVp
	KENAI C-6	60.72195 N	152.00928 W	S007N016W01	COs,DVp
245-50-10050	KENAI C-6	60.65889 N	152.04500 W	S007N016W35	Sp,Kp,COp,Pp,DVp
Big River	KENAI D-7	60.80577 N	152.32236 W	S008N017W07	Sp,COp,DVp
245-50-10050-0010	KENAI D-7	60.80416 N	152.35250 W	S008N018W12	Ss,COp,DVp
Big River Lakes					
245-50-10050-2011	KENAI D-7	60.78326 N	152.26025 W	S008N017W16	Ss
South Fork Big River	KENAI C-7	60.69917 N	152.31041 W	S007N017W17	Ss
245-50-10050-2011-3010	KENAI D-7	60.76314 N	152.30764 W	S008N017W20	Ss
	KENAI D-7	60.75001 N	152.31770 W	S008N017W30	Ss
245-50-10050-2011-3010-4008	KENAI D-7	60.75904 N	152.31371 W	S008N017W29	Ss
	KENAI D-7	60.76431 N	152.32036 W	S008N017W19	Ss
245-50-10050-2011-3010-4012	KENAI D-7	60.75344 N	152.31553 W	S008N017W30	Ss
	KENAI D-7	60.75624 N	152.33386 W	S008N017W30	Ss
245-50-10050-2011-3014	KENAI D-7	60.75437 N	152.29333 W	S008N017W29	Ss
	KENAI C-7	60.73419 N	152.30015 W	S008N017W32	Ss
245-50-10050-2015	KENAI D-7	60.78813 N	152.27680 W	S008N017W16	Sp,COp,DVp
	KENAI D-7	60.78472 N	152.30832 W	S008N017W17	Ss,COp,DVp
245-50-10050-2015-0010	KENAI D-7	60.78500 N	152.33083 W	S008N017W18	Ss,COp,DVp
Big River Lakes					
245-50-10050-2016	KENAI D-6	60.78132 N	152.24988 W	S008N017W15	Ssr,Kr,COpr
North Fork Big River	KENAI D-7	60.81627 N	152.53811 W	S008N019W01	Sr,Kr,COr
245-50-10050-2016-3035	KENAI D-6	60.83301 N	152.18946 W	S009N016W31	Ss
	KENAI D-6	60.83051 N	152.22001 W	S009N017W36	Ss

WATER BODY NUMBER / NAME	MAP SHEET	LAT.	LONG.	LEGAL	SPECIES
245-50-10050-2016-3044	KENAI D-6	60.85535 N	152.24113 W	S009N017W23	Ss
	KENAI D-6	60.86953 N	152.23372 W	S009N017W14	Ss
245-50-10050-2016-3046	KENAI D-6	60.85321 N	152.24977 W	S009N017W23	Ss,COr
	KENAI D-7	60.85484 N	152.25039 W	S009N017W23	Ss,COr
245-50-10050-2016-3070	KENAI D-7	60.84449 N	152.33979 W	S009N017W29	Ss,COr
	KENAI D-7	60.83469 N	152.36496 W	S009N017W30	Ss
245-50-10050-2016-3070-4010	KENAI D-7	60.84131 N	152.35611 W	S009N017W30	Ss
	KENAI D-7	60.84322 N	152.36121 W	S009N017W30	Ss
245-50-10050-2016-3090	KENAI D-7	60.82606 N	152.36571 W	S009N017W31	Ss
	KENAI D-7	60.83379 N	152.38943 W	S009N018W36	Ss
245-50-10050-2016-3090-4011	KENAI D-7	60.82797 N	152.36927 W	S009N017W31	Ss
	KENAI D-7	60.82245 N	152.39590 W	S009N018W36	Ss
245-50-10050-2016-3090-4011-5008	KENAI D-7	60.82679 N	152.38222 W	S009N018W36	Ss
	KENAI D-7	60.82734 N	152.38976 W	S009N018W36	Ss
245-50-10050-2016-3090-4020	KENAI D-7	60.83147 N	152.37523 W	S009N018W36	Ss
	KENAI D-7	60.83646 N	152.38148 W	S009N018W25	Ss
245-50-10050-2016-3101	KENAI D-7	60.81099 N	152.37626 W	S008N018W02	COr
	KENAI D-7	60.80426 N	152.37603 W	S008N018W11	COr
245-50-10050-2016-3150	KENAI D-7	60.80830 N	152.42594 W	S008N018W03	Ss,COr
	KENAI D-7	60.81289 N	152.44357 W	S008N018W04	Ss
245-50-10050-2016-3201	KENAI D-7	60.80481 N	152.38294 W	S008N018W11	Sp,COr
	KENAI D-7	60.78491 N	152.42167 W	S008N018W15	COr
245-50-10050-2016-3201-4112	KENAI D-7	60.79476 N	152.40646 W	S008N018W10	Ss
	KENAI D-7	60.79057 N	152.44650 W	S008N018W16	Ss
245-50-10050-2020	KENAI D-7	60.81936 N	152.26901 W	S008N017W04	Sp,COp,DVp
	KENAI D-7	60.83021 N	152.27133 W	S009N017W34	Ss,COp,DVp
245-50-10050-2020-3005	KENAI D-7	60.82286 N	152.26594 W	S009N017W34	Ss,COp,DVp
	KENAI D-7	60.82732 N	152.27677 W	S009N017W34	Ss,COp,DVp
245-50-10050-2023	KENAI D-7	60.81541 N	152.30228 W	S008N017W05	Ss,COp,DVp
	KENAI D-7	60.82130 N	152.30380 W	S009N017W33	Ss,COp,DVp

WATER BODY NUMBER / NAME	MAP SHEET	LAT.	LONG.	LEGAL	SPECIES
245-50-10060	KENAI C-6	60.64403 N	152.05985 W	S006N016W03	COp,DVp
Seal River	KENAI C-6	60.69024 N	152.10374 W	S007N016W16	COp,DVp
245-50-10070	KENAI C-6	60.63583 N	152.07278 W	S006N016W03	COp,DVp
Montana Bill Creek	KENAI C-6	60.66554 N	152.16879 W	S007N017W25	COp,DVp
245-50-10070-2031	KENAI C-6	60.66295 N	152.13560 W	S007N016W29	COr
	KENAI C-7	60.64364 N	152.32463 W	S006N017W06	COr
245-50-10070-2031-3022	KENAI C-6	60.66400 N	152.19432 W	S007N017W25	COr
	KENAI C-7	60.68123 N	152.29056 W	S007N017W20	COr
245-50-10085	KENAI C-6	60.58809 N	152.12509 W	S006N016W29	COpr
Drift River	KENAI C-7	60.59889 N	152.60361 W	S006N019W22	COs
245-50-10085-2050	KENAI C-7	60.63981 N	152.37478 W	S006N018W02	COsr
	KENAI C-7	60.63334 N	152.43111 W	S006N018W04	COs
245-50-10085-2056	KENAI C-7	60.62675 N	152.41505 W	S006N018W10	COsr
	KENAI C-7	60.62471 N	152.47030 W	S006N018W08	COr
245-50-10085-2064	KENAI C-7	60.60981 N	152.50368 W	S006N018W18	COr
	KENAI C-7	60.61138 N	152.52972 W	S006N019W13	COr
245-50-10085-2064-3021	KENAI C-7	60.61138 N	152.52972 W	S006N019W13	COr
	KENAI C-7	60.61034 N	152.53125 W	S006N019W13	COr
245-50-10085-2066	KENAI C-7	60.61286 N	152.45974 W	S006N018W17	COr
	KENAI C-7	60.61702 N	152.54040 W	S006N019W13	COr
245-50-10085-2066-3031	KENAI C-7	60.61694 N	152.50209 W	S006N018W18	COr
	KENAI C-7	60.61638 N	152.51438 W	S006N018W18	COr
245-50-10085-2066-3054	KENAI C-7	60.61805 N	152.53603 W	S006N019W12	COr
	KENAI C-7	60.61786 N	152.53901 W	S006N019W13	COr
245-50-10090	KENAI C-6	60.57860 N	152.16728 W	S006N017W25	Sp,COpr,Pp,DVp
Cannery Creek	KENAI C-7	60.60478 N	152.35050 W	S006N018W13	Sp,COpr,Pp,DVp
245-50-10090-2004	KENAI C-6	60.57970 N	152.16804 W	S006N017W25	COp,DVp
Rust Slough	KENAI C-6	60.61974 N	152.22791 W	S006N017W10	COp,DVp
245-50-10090-2020	KENAI C-7	60.60571 N	152.32598 W	S006N017W18	COr
	KENAI C-7	60.60947 N	152.32334 W	S006N017W18	COr

WATER BODY NUMBER / NAME	MAP SHEET	LAT.	LONG.	LEGAL	SPECIES
245-50-10090-2030	KENAI C-7	60.60478 N	152.35050 W	S006N018W13	Sp,COr,DVp
	KENAI C-7	60.61626 N	152.38167 W	S006N018W14	COr
245-50-10090-2030-0010	KENAI C-7	60.61444 N	152.35111 W	S006N018W13	Sp,COp,DVp
245-50-10090-2030-0020	KENAI C-7	60.61570 N	152.38364 W	S006N018W14	COr
245-50-10110	KENAI C-7	60.53576 N	152.26486 W	S005N017W09	Sp,COpr
Little Jack Slough	KENAI C-7	60.58384 N	152.31373 W	S006N017W30	COr
245-50-10110-0100	KENAI C-7	60.58673 N	152.31657 W	S006N017W30	COr
245-50-10120	KENAI C-7	60.52744 N	152.28047 W	S005N017W16	Sp,COp,DVp
	KENAI C-7	60.59148 N	152.36916 W	S006N018W24	Ss
245-50-10120-0010	KENAI C-7	60.57861 N	152.35556 W	S006N018W25	Ss,DVp
245-50-10140	KENAI B-7	60.45332 N	152.33055 W	S004N018W12	COpr
	KENAI B-7	60.48511 N	152.35757 W	S005N018W36	COp
246-10-10010	KENAI C-6	60.50398 N	151.89040 W	S005N015W22	Ss,COp,DVp
	KENAI C-6	60.50652 N	151.92886 W	S005N015W21	Ss,COp,DVp
246-10-10010-0010	KENAI C-6	60.50139 N	151.93056 W	S005N015W28	Ss,COs
246-10-10030	KENAI B-6	60.49207 N	151.95853 W	S005N015W29	COp,DVp
	KENAI B-6	60.49039 N	151.95215 W	S005N015W29	COp,DVp
246-10-10030-0010	KENAI B-6	60.48916 N	151.94750 W	S005N015W29	COp,DVp
246-20-10020	KENAI B-6	60.43972 N	151.89820 W	S004N015W16	Sp,COs,DVp
Packers Creek	KENAI B-6	60.45489 N	151.91339 W	S004N015W08	Sp,COs,DVp
246-20-10020-0010	KENAI B-6	60.47139 N	151.92056 W	S004N015W05	Ss,COp,DVp
Packers Creek Lake					
246-20-10020-2010	KENAI B-6	60.47586 N	151.91619 W	S005N015W33	COp
	KENAI B-6	60.48908 N	151.89233 W	S005N015W27	COp

WATER BODY NUMBER / NAME	MAP SHEET	LAT.	LONG.	LEGAL	SPECIES
246-20-10020-2010-0010	KENAI B-6	60.48916 N	151.88472 W	S005N015W27	COp
246-20-10020-2020	KENAI B-6	60.48304 N	151.93018 W	S005N015W33	Ss,COp
	KENAI B-6	60.49858 N	151.93337 W	S005N015W29	Ss,COp
247-10-10070	KENAI D-5	60.96955 N	151.59425 W	S010N013W09	Sp,COp,DVr
Middle River	TYONEK A-5	61.04687 N	151.77710 W	S011N014W16	Sp,COr,DVr
247-10-10070-2012	KENAI D-5	60.99566 N	151.63536 W	S011N013W31	COr
Chuitkilnachna Creek	TYONEK A-5	61.10731 N	151.72133 W	S012N014W26	COr
247-10-10070-2012-3071	TYONEK A-5	61.08437 N	151.70779 W	S012N014W35	COr
	TYONEK A-5	61.09415 N	151.72635 W	S012N014W34	COr
247-10-10080	KENAI D-5	60.90985 N	151.71150 W	S010N014W35	Spr,Kp,COpr,Pp,CHp,DVpr
McArthur River	TYONEK A-7	61.11131 N	152.32917 W	S012N017W20	COs
247-10-10080-2007	KENAI D-5	60.92472 N	151.74324 W	S010N014W27	Kr,COr
	KENAI D-5	60.93881 N	151.77042 W	S010N014W21	Kr,COr
247-10-10080-2010	KENAI D-5	60.94264 N	151.74170 W	S010N014W22	Spr,Kp,COpr,Pp,CHs,DVpr
Chakachatna River	TYONEK B-8	61.33554 N	152.99281 W	S014N021W02	Ss
247-10-10080-2010-0010	TYONEK A-7	61.20759 N	152.51487 W	S013N018W21	Ssr,DVr
Chakachamna Lake					
247-10-10080-2010-3040	TYONEK A-5	61.15506 N	151.83979 W	S012N014W06	Sr,Kr,COp,Pp,CHp,DVsr
Straight Creek	TYONEK A-5	61.18282 N	151.86098 W	S013N014W30	COp
247-10-10080-2010-3040	TYONEK A-5	61.15506 N	151.83979 W	S012N014W06	Sr,Kr,COp,Pp,CHp,DVsr
Straight Creek	TYONEK A-6	61.21508 N	151.95901 W	S013N015W16	Kr
247-10-10080-2010-3040-4010	TYONEK A-5	61.16913 N	151.83936 W	S013N014W31	Ss,Kr,Ps,CHsr,DVsr
	TYONEK A-6	61.22860 N	151.95322 W	S013N015W10	Ksr
247-10-10080-2010-3040-4010-5002	TYONEK A-6	61.21276 N	151.91162 W	S013N015W14	COr
	TYONEK A-6	61.21684 N	151.91696 W	S013N015W14	COr
247-10-10080-2010-3058	TYONEK A-7	61.23526 N	152.46939 W	S013N018W10	Ss,DVr
Nagishlamina River	TYONEK B-8	61.39793 N	152.72711 W	S015N019W08	DVr
247-10-10080-2010-3068	TYONEK A-8	61.19584 N	152.81444 W	S013N020W23	Ss,DVsr
Igitna River	LIME HILLS B-1	61.26053 N	153.04515 W	S014N021W33	DVr

WATER BODY NUMBER / NAME	MAP SHEET	LAT.	LONG.	LEGAL	SPECIES
247-10-10080-2010-3068-0010 Kenibuna Lake	TYONEK A-8	61.16917 N	152.91556 W	S013N020W31	Ssr,DVsr
247-10-10080-2010-3068-4045 Another River	LIME HILLS A-1 LIME HILLS A-1	61.18654 N 61.16522 N	153.00902 W 153.15562 W	S013N021W27 S012N022W03	DVr DVr
247-10-10080-2010-3068-4075 Neacola River	TYONEK A-8 TYONEK A-8	61.15461 N 61.12615 N	152.89581 W 152.96874 W	S012N020W06 S012N021W15	DVr DVr
247-10-10080-2020	KENAI D-5 TYONEK A-5	60.99155 N 61.04418 N	151.86350 W 151.84772 W	S010N015W01 S011N015W13	Sr,Kr,COp,Pp,CHp,DVr COp,CHp
247-10-10080-2020	KENAI D-5 TYONEK A-5	60.99155 N 61.09957 N	151.86350 W 151.78676 W	S010N015W01 S012N014W29	Sr,Kr,COp,Pp,CHp,DVr Sr,Kr,COr,Pp,CHr,DVr
247-10-10080-2020-3029	TYONEK A-5 TYONEK A-6	61.04282 N 61.12436 N	151.85350 W 151.91500 W	S011N015W13 S012N015W15	Ss,COsr,Ps,DVsr Ss,COsr,Ps,DVsr
247-10-10080-2020-3029-4020	TYONEK A-6 TYONEK A-6	61.05388 N 61.05962 N	151.90276 W 151.96020 W	S011N015W10 S011N015W09	Sp,Kp,COp Sp,Kp,COp
247-10-10080-2020-3033	TYONEK A-5 TYONEK A-6	61.04635 N 61.10070 N	151.85056 W 151.90132 W	S011N015W13 S012N015W27	Ss,Ks,COs,Ps,CHs,DVsr Ss,COs
247-10-10080-2020-3033-4015	TYONEK A-5 TYONEK A-6	61.05582 N 61.06647 N	151.87343 W 151.88158 W	S011N015W11 S011N015W02	Ss Ss
247-10-10080-2020-3033-4018	TYONEK A-5 TYONEK A-5	61.05998 N 61.07512 N	151.86975 W 151.85714 W	S011N015W12 S011N015W01	Ss,Ps,CHs Ss,Ps,CHs
247-10-10080-2020-3033-4022	TYONEK A-5 TYONEK A-5	61.06362 N 61.08015 N	151.87310 W 151.87316 W	S011N015W11 S011N015W02	Ss,Ps,DVsr Ss,Ps,DVsr
247-10-10080-2020-3033-4026	TYONEK A-5 TYONEK A-6	61.06472 N 61.07287 N	151.87461 W 151.87537 W	S011N015W11 S011N015W02	Ss,Ks,COs,Ps Ss,Ks,COs,Ps
247-10-10080-2020-3035	TYONEK A-5 TYONEK A-5	61.06951 N 61.10910 N	151.83030 W 151.84493 W	S011N014W06 S012N015W24	Ss Ss
247-10-10080-2034	KENAI D-5 KENAI D-6	60.99155 N 60.99967 N	151.86350 W 151.95532 W	S010N015W01 S011N015W33	COs,DVp COs,DVp
247-10-10080-2034-3005	KENAI D-5 KENAI D-6	60.98936 N 60.98589 N	151.87199 W 151.93786 W	S010N015W02 S010N015W04	COp,DVp COs,DVp

WATER BODY NUMBER / NAME	MAP SHEET	LAT.	LONG.	LEGAL	SPECIES
247-10-10080-2034-3011	KENAI D-6	60.99246 N	151.93375 W	S010N015W04	COs,DVp
	KENAI D-6	60.99523 N	151.96498 W	S011N015W32	COp,DVp
247-10-10080-2038	TYONEK A-6	61.05089 N	151.96816 W	S011N015W17	Ssr,Ksr,COsr,Pp,DVsr
	TYONEK A-6	61.17573 N	151.99799 W	S013N015W32	Ss,Ksr,COsr
247-10-10080-2042	TYONEK A-6	61.07414 N	152.01574 W	S011N015W06	Ss,Ksr,COsr,Ps,CHp,DVs
	TYONEK A-6	61.08574 N	152.06574 W	S012N016W35	Ks,COsr
247-10-10080-2042-3010	TYONEK A-6	61.08361 N	152.05056 W	S012N016W35	Ss,Ksr,COs,CHs,DVs
	TYONEK A-6	61.09166 N	152.05174 W	S012N016W35	Ss,Ksr,COs,CHs,DVs
247-10-10080-2051	TYONEK A-6	61.02649 N	151.87661 W	S011N015W23	Sp,COsr
	TYONEK A-6	61.01901 N	151.98885 W	S011N015W29	Sp,COs
247-10-10080-2051-3029	TYONEK A-6	61.01901 N	151.98885 W	S011N015W29	Sp,COs
	TYONEK A-6	61.01230 N	152.07770 W	S011N016W26	COp
247-10-10080-2051-3029-0010	TYONEK A-6	61.01250 N	152.05361 W	S011N016W26	Ss,COp
247-10-10080-2051-3029-4001	TYONEK A-6	61.01901 N	151.98885 W	S011N015W29	COr
	TYONEK A-6	61.01836 N	152.00058 W	S011N015W30	COr
247-10-10080-2051-3029-4036	TYONEK A-6	61.01292 N	152.06658 W	S011N016W26	Ss
	TYONEK A-6	61.02918 N	152.07007 W	S011N016W23	Ss
247-10-10200	TYONEK A-4	61.01230 N	151.47986 W	S011N012W30	Kpr,COr,Pp,DVr
Nikolai Creek	TYONEK A-5	61.17196 N	151.80680 W	S013N014W33	COr
247-10-10200-2060	TYONEK A-5	61.13136 N	151.70471 W	S012N014W14	COp
	TYONEK A-5	61.13757 N	151.71224 W	S012N014W14	COp
247-10-10200-2060-3010	TYONEK A-5	61.13757 N	151.71224 W	S012N014W14	COr
	TYONEK A-5	61.15234 N	151.70006 W	S012N014W11	COr
247-10-10200-2060-3010-4001	TYONEK A-5	61.14031 N	151.71771 W	S012N014W11	COr
	TYONEK A-5	61.15391 N	151.75473 W	S012N014W04	COr
247-10-10200-2215	TYONEK A-5	61.04571 N	151.53302 W	S011N013W14	COr,DVr
Stedatna Creek	TYONEK A-4	61.08924 N	151.47263 W	S012N012W31	COr
247-10-10200-2221	TYONEK A-5	61.07802 N	151.58091 W	S011N013W04	COr
	TYONEK A-5	61.08135 N	151.57603 W	S012N013W34	COr

WATER BODY NUMBER / NAME	MAP SHEET	LAT.	LONG.	LEGAL	SPECIES
247-10-10200-2225	TYONEK A-5	61.08460 N	151.58995 W	S012N013W33	COr
	TYONEK A-5	61.11825 N	151.63049 W	S012N013W20	COr
247-20-10002	TYONEK A-3	61.14327 N	151.07055 W	S012N010W09	Sp,Kpr,COsr,Ps,CHp
Threemile Creek	TYONEK A-4	61.17141 N	151.18735 W	S013N011W35	COr
247-20-10002-0010	TYONEK A-3	61.14417 N	151.12333 W	S012N010W07	Ss,Kpr,COsr,Pp
247-20-10002-2004	TYONEK A-3	61.14485 N	151.07597 W	S012N010W08	Kr,COsr,CHp
	TYONEK A-3	61.15301 N	151.08606 W	S012N010W05	COs
247-20-10002-2016	TYONEK A-4	61.15281 N	151.13475 W	S012N011W01	Sp
	TYONEK A-4	61.15456 N	151.13746 W	S012N011W01	Sp
247-20-10002-2019	TYONEK A-4	61.15445 N	151.14681 W	S012N011W01	Ss,Kp,COr
	TYONEK A-4	61.17536 N	151.22687 W	S013N011W34	COr
247-20-10002-2019-3101	TYONEK A-4	61.16870 N	151.22657 W	S013N011W34	COr
	TYONEK A-4	61.16277 N	151.22841 W	S012N011W04	COr
247-20-10008	TYONEK A-3	61.10157 N	151.10826 W	S012N010W30	COr
	TYONEK A-4	61.11407 N	151.14741 W	S012N011W24	COr
247-20-10010	TYONEK A-4	61.09669 N	151.12859 W	S012N010W30	Sp,Kp,COpr,Ps,CHs,DVp
Chuitna River	TYONEK B-5	61.26185 N	151.71690 W	S014N014W36	Kr,COr
247-20-10010-2006	TYONEK A-4	61.10222 N	151.14852 W	S012N011W25	COr
	TYONEK A-4	61.12779 N	151.18390 W	S012N011W14	COr
247-20-10010-2020	TYONEK A-4	61.11711 N	151.28817 W	S012N011W19	Sp,Ksr,COr,Pp,CHp
Lone Creek	TYONEK A-4	61.22460 N	151.30241 W	S013N011W18	COr
247-20-10010-2020-3008	TYONEK A-4	61.14212 N	151.30215 W	S012N011W07	COr
	TYONEK A-4	61.14409 N	151.29469 W	S012N011W07	COr
247-20-10010-2020-3020	TYONEK A-4	61.18218 N	151.29909 W	S013N011W29	Ss,COp,Pp,CHp
	TYONEK A-4	61.21575 N	151.31775 W	S013N011W18	Ss,COp,Pp,CHp
247-20-10010-2020-3020-0010	TYONEK A-4	61.21694 N	151.32444 W	S013N011W18	Ss,COr
247-20-10010-2020-3020-4011	TYONEK A-4	61.19898 N	151.30887 W	S013N011W19	COr
	TYONEK A-4	61.20433 N	151.32016 W	S013N011W19	COr

WATER BODY NUMBER / NAME	MAP SHEET	LAT.	LONG.	LEGAL	SPECIES
247-20-10010-2020-3020-4012	TYONEK A-4	61.17884 N	151.29547 W	S013N011W32	CHp
	TYONEK A-4	61.20854 N	151.27560 W	S013N011W20	CHp
247-20-10010-2020-3020-4014	TYONEK A-4	61.19915 N	151.30528 W	S013N011W19	COr
	TYONEK A-4	61.21169 N	151.28371 W	S013N011W17	COr
247-20-10010-2020-3035	TYONEK A-4	61.21492 N	151.36009 W	S013N012W13	COr
	TYONEK A-4	61.22353 N	151.38935 W	S013N012W14	COr
247-20-10010-2020-3045	TYONEK A-4	61.21838 N	151.36210 W	S013N012W14	COr
	TYONEK A-4	61.22781 N	151.38083 W	S013N012W11	COr
247-20-10010-2020-3055	TYONEK A-4	61.22539 N	151.33624 W	S013N012W12	COr
	TYONEK A-4	61.22958 N	151.34091 W	S013N012W12	COr
247-20-10010-2020-3055-0010 Denslow Lake	TYONEK A-4	61.23139 N	151.34333 W	S013N012W12	COr
247-20-10010-2030	TYONEK A-4	61.11603 N	151.32152 W	S012N012W24	Ksr,COsr,Ps
*Middle Creek	TYONEK A-4	61.20888 N	151.40063 W	S013N012W22	COsr
247-20-10010-2030-3006	TYONEK A-4	61.13082 N	151.32810 W	S012N012W13	Kr,COr,Ps
*Culvert Creek	TYONEK A-4	61.15733 N	151.33179 W	S012N012W01	Kr,COr
247-20-10010-2030-3009	TYONEK A-4	61.16076 N	151.38050 W	S012N012W03	COr
	TYONEK A-4	61.16044 N	151.40776 W	S012N012W04	COr
247-20-10010-2030-3012	TYONEK A-4	61.17866 N	151.36444 W	S013N012W35	Kr,COr
	TYONEK A-4	61.17802 N	151.35571 W	S013N012W36	Kr,COr
247-20-10010-2030-3018	TYONEK A-4	61.19022 N	151.38026 W	S013N012W26	COr
	TYONEK A-4	61.19942 N	151.36985 W	S013N012W23	COr
247-20-10010-2030-3021	TYONEK A-4	61.19126 N	151.38880 W	S013N012W26	COr
	TYONEK A-4	61.18083 N	151.39846 W	S013N012W34	COr
247-20-10010-2040	TYONEK A-4	61.14859 N	151.44617 W	S012N012W08	Kr,COr
*Base Creek	TYONEK A-4	61.24281 N	151.44325 W	S013N012W04	Kr,COr
247-20-10010-2040-3009	TYONEK A-4	61.15205 N	151.44664 W	S012N012W08	Kr,COr
*Wilson Creek	TYONEK A-4	61.16839 N	151.46750 W	S013N012W32	COr
247-20-10010-2040-3017	TYONEK A-4	61.15814 N	151.44119 W	S012N012W05	Kr,COr
*Hunt Creek	TYONEK A-4	61.20864 N	151.46455 W	S013N012W20	Kr

WATER BODY NUMBER / NAME	MAP SHEET	LAT.	LONG.	LEGAL	SPECIES
247-20-10010-2040-3017-4019	TYONEK A-4	61.18398 N	151.46335 W	S013N012W29	Kr
	TYONEK A-4	61.19261 N	151.48978 W	S013N012W30	Kr
247-20-10010-2040-3031	TYONEK A-4	61.18157 N	151.43207 W	S013N012W28	COr
	TYONEK A-4	61.19986 N	151.44237 W	S013N012W21	COr
247-20-10010-2040-3048	TYONEK A-4	61.21781 N	151.42345 W	S013N012W16	COr
	TYONEK A-4	61.21843 N	151.41327 W	S013N012W15	COr
247-20-10010-2049	TYONEK A-4	61.14814 N	151.48228 W	S012N012W07	COr
	TYONEK A-5	61.13449 N	151.50981 W	S012N013W13	COr
247-20-10010-2052	TYONEK A-5	61.15472 N	151.50267 W	S012N013W01	Ksr,COp
Chuit Creek	TYONEK A-5	61.23669 N	151.59988 W	S013N013W09	COp
247-20-10010-2052-3060	TYONEK A-5	61.17117 N	151.51696 W	S013N013W36	Ksr,COsr
	TYONEK A-5	61.22279 N	151.53481 W	S013N013W13	Ksr,COsr
247-20-10010-2052-3060-4012	TYONEK A-5	61.17930 N	151.51548 W	S013N013W36	Kr
	TYONEK A-5	61.18392 N	151.50785 W	S013N012W30	Kr
247-20-10010-2087	TYONEK A-5	61.19353 N	151.64622 W	S013N013W29	Kr,COr
	TYONEK A-5	61.18981 N	151.65700 W	S013N013W29	Kr,COr
247-20-10010-2088	TYONEK A-5	61.19989 N	151.65699 W	S013N013W20	COs
Wolverine Fork	TYONEK A-5	61.24861 N	151.66888 W	S013N013W06	COs
247-20-10020	TYONEK A-4	61.06408 N	151.13915 W	S011N011W12	COr,Pp
Indian Creek	TYONEK A-4	61.08133 N	151.17480 W	S012N011W35	COr
247-20-10030	TYONEK A-4	61.05241 N	151.15580 W	S011N011W12	COr
	TYONEK A-4	61.07056 N	151.17169 W	S011N011W02	COr
247-20-10040	TYONEK A-4	61.04380 N	151.18902 W	S011N011W14	COpr,Ps
Tyonek Creek	TYONEK A-4	61.10473 N	151.35459 W	S012N012W26	COpr
247-20-10040-2036	TYONEK A-4	61.07252 N	151.29124 W	S011N011W06	COr
	TYONEK A-4	61.07676 N	151.29439 W	S011N011W06	COr
247-20-10040-2036	TYONEK A-4	61.07252 N	151.29124 W	S011N011W06	COr
	TYONEK A-4	61.06051 N	151.20098 W	S011N011W10	COr
247-20-10040-2036	TYONEK A-4	61.05857 N	151.20173 W	S011N011W10	COr
	TYONEK A-4	61.06051 N	151.20098 W	S011N011W10	COr

WATER BODY NUMBER / NAME	MAP SHEET	LAT.	LONG.	LEGAL	SPECIES
247-20-10040-2036	TYONEK A-4	61.05857 N	151.20173 W	S011N011W10	COr
	TYONEK A-4	61.07676 N	151.29439 W	S011N011W06	COr
247-20-10050	TYONEK A-4	61.03150 N	151.30756 W	S011N011W19	Kp,COp,Ps,SMp
Old Tyonek Creek	TYONEK A-4	61.13055 N	151.47033 W	S012N012W18	COr
247-20-10050-2010	TYONEK A-4	61.04082 N	151.31644 W	S011N012W13	COr
	TYONEK A-4	61.04161 N	151.31501 W	S011N012W13	COr
247-20-10050-2025	TYONEK A-4	61.04492 N	151.34057 W	S011N012W14	COr,Ps,SMp
	TYONEK A-4	61.05988 N	151.44372 W	S011N012W08	COr
247-20-10050-2031	TYONEK A-4	61.04790 N	151.34227 W	S011N012W14	COr
	TYONEK A-4	61.05566 N	151.37414 W	S011N012W10	COr
247-20-10050-2083	TYONEK A-4	61.09742 N	151.41706 W	S012N012W28	COr
	TYONEK A-4	61.09743 N	151.43810 W	S012N012W29	COr
247-20-10050-2093	TYONEK A-4	61.11535 N	151.43484 W	S012N012W20	COr
	TYONEK A-4	61.11686 N	151.45293 W	S012N012W20	COr
247-30-10010	TYONEK A-2	61.24619 N	150.73474 W	S013N008W05	Ksr,COp,Pp
Ivan River	TYONEK B-2	61.39627 N	150.72108 W	S015N008W16	Kr
247-30-10010-0010	TYONEK B-3	61.31710 N	150.77076 W	S014N008W07	Kr
247-30-10010-2023	TYONEK B-3	61.36182 N	150.79047 W	S015N008W30	Kr
	TYONEK B-3	61.35549 N	150.83397 W	S015N009W26	Kr
247-30-10070	TYONEK A-3	61.23453 N	150.79591 W	S013N009W12	Ksr,COr,Pp
Lewis River	TYONEK B-3	61.46093 N	150.83051 W	S016N009W23	Ksr
247-30-10070-2120	TYONEK B-3	61.31474 N	150.82789 W	S014N009W11	Kr,COr
	TYONEK B-3	61.31937 N	150.83479 W	S014N009W11	Kr,COr
247-30-10080	TYONEK A-3	61.22686 N	150.83828 W	S013N009W11	Ksr,COr,Pp,CHp
Theodore River	TYONEK B-3	61.48834 N	151.09122 W	S016N010W09	Ksr
247-30-10080-2310	TYONEK B-3	61.44206 N	151.08967 W	S016N010W28	Ksr
	TYONEK B-3	61.48749 N	151.01521 W	S016N010W11	Ksr
247-30-10090	TYONEK A-3	61.20635 N	150.93778 W	S013N009W20	Spr,Kpr,COpr,Pp
Beluga River	TYONEK B-4	61.39666 N	151.46068 W	S015N012W17	Spr,Kpr,COpr,Pp

WATER BODY NUMBER / NAME	MAP SHEET	LAT.	LONG.	LEGAL	SPECIES
247-30-10090-0020 Lower Beluga Lake	TYONEK B-4	61.35916 N	151.36722 W	S015N012W26	Spr,Kpr,COpr,Pp
247-30-10090-0030 Beluga Lake	TYONEK B-5	61.40889 N	151.59944 W	S015N013W10	Spr,Kpr,COpr,Pp
247-30-10090-2009	TYONEK A-3	61.24568 N	150.97449 W	S013N010W01	Kr,COr
	TYONEK A-3	61.23725 N	150.98824 W	S013N010W12	Kr,COr
247-30-10090-2010 Pretty Creek	TYONEK B-3	61.25139 N	150.97454 W	S013N010W01	Sr,Kr,COr,Ps
	TYONEK B-3	61.33319 N	151.03913 W	S014N010W03	Sr,Kr,COr,Ps
247-30-10090-2010-3015	TYONEK B-3	61.28667 N	150.99815 W	S014N010W24	Sp,Ksr,COp,Ps
	TYONEK B-3	61.30139 N	151.06681 W	S014N010W16	Ksr,Ps
247-30-10090-2010-3015-4015	TYONEK B-3	61.28591 N	151.05065 W	S014N010W22	Sp,Kp,COp,Ps
	TYONEK B-3	61.29347 N	151.08311 W	S014N010W21	Sp,Kp,COp,Ps
247-30-10090-2020 Olson Creek	TYONEK A-3	61.24184 N	151.06142 W	S013N010W03	Ksr,COsr,Pp
	TYONEK B-4	61.32771 N	151.15099 W	S014N010W06	Ksr,COsr
247-30-10090-2040 Coffee Creek	TYONEK A-4	61.22747 N	151.14654 W	S013N010W07	COp,Ps
	TYONEK B-4	61.26486 N	151.13673 W	S014N010W31	Ps
247-30-10090-2105 Bishop Creek	TYONEK B-4	61.31748 N	151.31918 W	S014N011W07	Ksr,COp,Ps
	TYONEK B-5	61.26861 N	151.62134 W	S014N013W28	Ksr
247-30-10090-2105-3015 Scarp Creek	TYONEK B-4	61.31673 N	151.32630 W	S014N011W07	Kr,COr
	TYONEK A-4	61.23828 N	151.35966 W	S013N012W12	Kr,COr
247-30-10090-2105-3015-4012	TYONEK B-4	61.26300 N	151.31737 W	S014N011W31	COr
	TYONEK B-4	61.25796 N	151.33685 W	S014N012W36	COr
247-30-10090-2109	TYONEK B-4	61.35406 N	151.34184 W	S015N012W36	Ks,COp
	TYONEK B-4	61.34986 N	151.24164 W	S015N011W33	Ks
247-30-10090-2120 Drill Creek	TYONEK B-4	61.39136 N	151.44528 W	S015N012W16	Ss,Ksr,COp
	TYONEK B-4	61.41313 N	151.31466 W	S015N011W06	Ss,Ksr,COp
247-30-10090-2130	TYONEK B-4	61.40284 N	151.46838 W	S015N012W08	Ssr,COp
	TYONEK B-4	61.42658 N	151.43286 W	S015N012W04	Ssr
247-30-10090-2150 Coal Creek	TYONEK B-5	61.40915 N	151.51980 W	S015N013W12	Sr,Kr,COr
	TYONEK C-5	61.61305 N	151.84672 W	S018N014W32	Ksr

WATER BODY NUMBER / NAME	MAP SHEET	LAT.	LONG.	LEGAL	SPECIES
247-30-10090-2150-3110	TYONEK B-5	61.47454 N	151.55363 W	S016N013W14	Ss,COp
	TYONEK B-5	61.48622 N	151.54723 W	S016N013W11	Ss,COp
247-30-10090-2150-3110-0010 Coal Creek Lake	TYONEK B-5	61.49028 N	151.56611 W	S016N013W11	Ssr,COsr
247-30-10090-2150-3121 West Fork Coal Creek	TYONEK B-5	61.48260 N	151.63045 W	S016N013W16	Ssr
	TYONEK C-5	61.53231 N	151.73033 W	S017N014W25	Sp
247-30-10090-2150-3121-4010	TYONEK B-5	61.49028 N	151.64794 W	S016N013W08	Ssr
	TYONEK C-5	61.50364 N	151.67536 W	S016N013W06	Ssr
247-30-10090-2150-3121-4017	TYONEK B-5	61.49120 N	151.66507 W	S016N013W07	Ssr
	TYONEK B-5	61.49304 N	151.69978 W	S016N014W12	Ssr
247-30-10090-2150-3160	TYONEK C-5	61.57270 N	151.76637 W	S017N014W11	Ksr
	TYONEK C-5	61.62101 N	151.75980 W	S018N014W26	Ksr
247-30-10090-2150-3165	TYONEK C-5	61.57420 N	151.78041 W	S017N014W10	Ksr
	TYONEK C-5	61.57560 N	151.83632 W	S017N014W09	Ksr
247-30-10090-2151 Chichantna River	TYONEK B-5	61.38329 N	151.53401 W	S015N013W24	COp
	TYONEK B-5	61.33545 N	151.60638 W	S014N013W04	COp
247-30-10090-2180	TYONEK B-5	61.43555 N	151.67733 W	S016N013W31	Ssr,Kp,COp,Pp
	TYONEK B-5	61.46935 N	151.68149 W	S016N013W19	Sp,Kp,Pp
247-30-10120	TYONEK A-3	61.18634 N	150.99364 W	S013N010W25	COr
	TYONEK A-3	61.18739 N	151.03087 W	S013N010W26	COr
247-41-10080	TYONEK B-1	61.25649 N	150.12861 W	S014N005W35	COp
	TYONEK B-1	61.30103 N	150.13748 W	S014N005W15	COp
247-41-10080-2036	TYONEK B-1	61.28398 N	150.13459 W	S014N005W23	COp
	TYONEK B-1	61.29512 N	150.09696 W	S014N005W24	COp
247-41-10100 Little Susitna River	TYONEK B-1	61.25607 N	150.29424 W	S014N006W35	Sp,Kp,COp,Pp,CHp
	ANCHORAGE D-6	61.78666 N	149.16617 W	S020N002E31	Ksr
247-41-10100-2005 Maguire Creek	TYONEK B-1	61.27754 N	150.32588 W	S014N006W27	Kr,COr
	TYONEK B-1	61.33066 N	150.35172 W	S014N006W04	Kr,COr
247-41-10100-2010	TYONEK B-1	61.29939 N	150.27219 W	S014N006W13	COr
	TYONEK B-1	61.35782 N	150.14885 W	S015N005W27	COr

WATER BODY NUMBER / NAME	MAP SHEET	LAT.	LONG.	LEGAL	SPECIES
247-41-10100-2010-0010	TYONEK B-1	61.34139 N	150.17472 W	S015N005W33	COr
247-41-10100-2010-0020	TYONEK B-1	61.35472 N	150.16417 W	S015N005W27	COr
247-41-10100-2010-0030 Horseshoe Lake	TYONEK B-1	61.36000 N	150.14750 W	S015N005W27	COr
247-41-10100-2080	TYONEK B-1	61.44204 N	150.15929 W	S016N005W27	COp
	TYONEK B-1	61.44661 N	150.10670 W	S016N005W26	COp
247-41-10100-2080-0010	TYONEK B-1	61.44611 N	150.11889 W	S016N005W26	COp
247-41-10100-2080-0020 My Lake	TYONEK B-1	61.45167 N	150.10417 W	S016N005W25	COp
247-41-10100-2080-3002	TYONEK B-1	61.44588 N	150.10763 W	S016N005W26	COr
	TYONEK B-1	61.43760 N	150.09508 W	S016N005W36	COr
247-41-10100-2083	TYONEK B-1	61.45287 N	150.16388 W	S016N005W27	COr
	TYONEK B-1	61.46582 N	150.17418 W	S016N005W21	COr
247-41-10100-2083-0010 Yohn Lake	TYONEK B-1	61.47018 N	150.17157 W	S016N005W16	COr
247-41-10100-2089	TYONEK C-1	61.52298 N	150.17128 W	S017N005W34	COr
	TYONEK C-1	61.52283 N	150.17721 W	S017N005W33	COr
247-41-10100-2089-0010	TYONEK C-1	61.52488 N	150.18882 W	S017N005W33	COr
247-41-10100-2090	TYONEK B-1	61.47378 N	150.13718 W	S016N005W15	COsr,Ps
	TYONEK B-1	61.47827 N	150.07671 W	S016N005W13	COsr
247-41-10100-2095	TYONEK C-1	61.53683 N	150.15195 W	S017N005W27	COr
	TYONEK C-1	61.53720 N	150.17315 W	S017N005W27	COr
247-41-10100-2095-0010	TYONEK C-1	61.53580 N	150.17712 W	S017N005W28	COr
247-41-10100-2100	TYONEK B-1	61.49468 N	150.13726 W	S016N005W10	COr
	TYONEK C-1	61.51419 N	150.06215 W	S017N004W31	COr

WATER BODY NUMBER / NAME	MAP SHEET	LAT.	LONG.	LEGAL	SPECIES
247-41-10100-2100-0010	TYONEK C-1	61.51167 N	150.06305 W	S016N004W06	COr
247-41-10100-2100-0020 Finger Lake	TYONEK C-1	61.51889 N	150.04361 W	S017N004W32	COr
247-41-10100-2129	TYONEK C-1	61.56221 N	150.13192 W	S017N005W14	COr
	TYONEK C-1	61.58762 N	150.11477 W	S017N005W02	COr
247-41-10100-2129-0010 Delyndia Lake	TYONEK C-1	61.59361 N	150.12833 W	S017N005W02	COr
247-41-10100-2150	TYONEK C-1	61.55892 N	150.11078 W	S017N005W13	COr
	ANCHORAGE C-8	61.57007 N	149.95101 W	S017N004W14	COr
247-41-10100-2150-0010	ANCHORAGE C-8	61.55916 N	149.95694 W	S017N004W14	COr
247-41-10100-2150-0020 Horseshoe Lake	ANCHORAGE C-8	61.57528 N	149.92194 W	S017N004W12	COr
247-41-10100-2150-0030	ANCHORAGE C-8	61.57778 N	149.94028 W	S017N004W11	COr
247-41-10100-2150-3010	TYONEK C-1	61.54941 N	150.09295 W	S017N005W24	COr
	TYONEK C-1	61.54382 N	150.09026 W	S017N005W24	COr
247-41-10100-2150-3010-0010 Papoose Twins	TYONEK C-1	61.53695 N	150.09278 W	S017N005W25	COr
247-41-10100-2150-3051	ANCHORAGE C-8	61.55201 N	149.98480 W	S017N004W22	COr
	ANCHORAGE C-8	61.56254 N	149.97520 W	S017N004W15	COr
247-41-10100-2150-3051-0010	ANCHORAGE C-8	61.56500 N	149.97472 W	S017N004W15	COr
247-41-10100-2150-3070	ANCHORAGE C-8	61.56796 N	149.92005 W	S017N004W13	COr
	ANCHORAGE C-8	61.56869 N	149.91211 W	S017N004W13	COr
247-41-10100-2150-3070-0010	ANCHORAGE C-8	61.57639 N	149.90111 W	S017N003W07	COr
247-41-10100-2171	TYONEK C-1	61.57793 N	150.05385 W	S017N004W07	COr
	TYONEK C-1	61.60568 N	150.06730 W	S018N004W31	COr

WATER BODY NUMBER / NAME	MAP SHEET	LAT.	LONG.	LEGAL	SPECIES
247-41-10100-2171-0010 Butterfly Lake	TYONEK C-1	61.60067 N	150.08287 W	S018N005W36	COr
247-41-10100-2171-0020	TYONEK C-1	61.61028 N	150.06500 W	S018N004W31	COr
247-41-10100-2171-3020	TYONEK C-1	61.59765 N	150.06887 W	S017N004W06	COr
	TYONEK C-1	61.59792 N	150.06605 W	S017N004W06	COr
247-41-10100-2171-3020-0010	TYONEK C-1	61.59612 N	150.05472 W	S017N004W06	COr
247-41-10100-2171-3021	TYONEK C-1	61.60352 N	150.09629 W	S018N005W36	COr
	TYONEK C-1	61.60388 N	150.10444 W	S018N005W36	COr
247-41-10100-2171-3021-0010	TYONEK C-1	61.60611 N	150.10833 W	S018N005W36	COr
247-41-10100-2231	ANCHORAGE C-8	61.62594 N	149.93570 W	S018N004W26	Sp,COr
Lake Creek	ANCHORAGE C-8	61.67460 N	149.99006 W	S018N004W03	Ss,COr
247-41-10100-2231-0010 Nancy Lake	TYONEK C-1	61.69667 N	150.00917 W	S019N004W33	Ss,COr
247-41-10100-2231-3018	ANCHORAGE C-8	61.64554 N	149.93225 W	S018N004W14	COr
	ANCHORAGE C-8	61.64631 N	149.87384 W	S018N003W18	COr
247-41-10100-2231-3018-4011	ANCHORAGE C-8	61.64791 N	149.91160 W	S018N004W13	COr
	ANCHORAGE C-8	61.65258 N	149.89224 W	S018N003W18	COr
247-41-10100-2231-3026	ANCHORAGE C-8	61.65655 N	149.94572 W	S018N004W14	COr
	ANCHORAGE C-8	61.66054 N	149.93167 W	S018N004W12	COr
247-41-10100-2231-3050	ANCHORAGE C-8	61.68647 N	149.97498 W	S018N004W03	COr
	ANCHORAGE C-8	61.68567 N	149.92472 W	S018N004W01	COr
247-41-10100-2231-3050-4011	ANCHORAGE C-8	61.68775 N	149.94265 W	S019N004W35	COr
	ANCHORAGE C-8	61.69503 N	149.92681 W	S019N004W36	COr
247-41-10100-2231-3050-4011-0010	ANCHORAGE C-8	61.69917 N	149.92917 W	S019N004W36	COr
247-41-10100-2231-3080	TYONEK C-1	61.70444 N	150.00493 W	S019N004W28	COsr
Lilly Creek	ANCHORAGE C-8	61.69487 N	149.86039 W	S019N003W32	COsr

WATER BODY NUMBER / NAME	MAP SHEET	LAT.	LONG.	LEGAL	SPECIES
247-41-10100-2231-3080-0040	ANCHORAGE C-8	61.69545 N	149.86677 W	S019N003W32	COsr
247-41-10100-2255	ANCHORAGE C-8	61.63053 N	149.83201 W	S018N003W21	COr
	ANCHORAGE C-8	61.63268 N	149.83165 W	S018N003W21	COr
247-41-10100-2271	ANCHORAGE C-8	61.62751 N	149.78546 W	S018N003W27	COr
	ANCHORAGE C-8	61.65427 N	149.79974 W	S018N003W15	COr
247-41-10100-2285	ANCHORAGE C-8	61.63562 N	149.72432 W	S018N003W24	COr
	ANCHORAGE C-8	61.65391 N	149.71835 W	S018N002W18	COr
247-41-10100-2285-3031	ANCHORAGE C-8	61.65391 N	149.71835 W	S018N002W18	COr
	ANCHORAGE C-8	61.65671 N	149.72341 W	S018N003W13	COr
247-41-10100-2291	ANCHORAGE C-8	61.63479 N	149.69897 W	S018N002W19	COp
	ANCHORAGE C-8	61.66002 N	149.67880 W	S018N002W08	COp
247-41-10100-2291-0010	ANCHORAGE C-8	61.65834 N	149.67389 W	S018N002W08	COp
Bench Lake					
247-41-10100-2293	ANCHORAGE C-8	61.64181 N	149.65730 W	S018N002W21	COr
	ANCHORAGE C-8	61.65460 N	149.65821 W	S018N002W16	COr
247-41-10100-2295	ANCHORAGE C-8	61.64260 N	149.63859 W	S018N002W21	COr
*Fast Creek	ANCHORAGE C-8	61.66892 N	149.63934 W	S018N002W09	COr
247-41-10100-2295-3042	ANCHORAGE C-8	61.66608 N	149.64074 W	S018N002W09	COr
	ANCHORAGE C-8	61.66873 N	149.62784 W	S018N002W10	COr
247-41-10100-2297	ANCHORAGE C-7	61.64739 N	149.61711 W	S018N002W15	COr
	ANCHORAGE C-7	61.64918 N	149.60344 W	S018N002W15	COr
247-41-10100-2299	ANCHORAGE C-7	61.64606 N	149.57845 W	S018N002W14	COsr
*Coyote Creek	ANCHORAGE C-7	61.65889 N	149.56631 W	S018N002W12	COr
247-41-10100-2301	ANCHORAGE C-7	61.64449 N	149.56075 W	S018N002W13	Kr,COr
*Poddle Creek	ANCHORAGE C-7	61.66084 N	149.55063 W	S018N002W12	COr
247-41-10100-2305	ANCHORAGE C-7	61.64302 N	149.51520 W	S018N001W19	Kr,COr
*Swift Creek	ANCHORAGE C-7	61.66419 N	149.51324 W	S018N001W07	Kr,COr
247-41-10100-2309	ANCHORAGE C-7	61.64786 N	149.48940 W	S018N001W17	COr
*Colter Creek	ANCHORAGE C-7	61.67668 N	149.48326 W	S018N001W05	COr

WATER BODY NUMBER / NAME	MAP SHEET	LAT.	LONG.	LEGAL	SPECIES
247-41-10100-2313	ANCHORAGE C-7	61.65518 N	149.47362 W	S018N001W16	Kr,COr
*Coal Creek	ANCHORAGE C-7	61.65783 N	149.46887 W	S018N001W16	Kr,COr
247-41-10100-2319	ANCHORAGE C-7	61.65704 N	149.43890 W	S018N001W15	COsr
Government Creek	ANCHORAGE C-7	61.66818 N	149.43062 W	S018N001W10	COr
247-41-10100-2323	ANCHORAGE C-7	61.65603 N	149.42067 W	S018N001W15	COr
	ANCHORAGE C-7	61.66711 N	149.40657 W	S018N001W11	COr
247-41-10100-2329	ANCHORAGE C-7	61.66123 N	149.38190 W	S018N001W12	Kr,COsr
	ANCHORAGE C-7	61.67928 N	149.40384 W	S018N001W02	COsr
247-41-10100-2329-3008	ANCHORAGE C-7	61.66197 N	149.38278 W	S018N001W12	Kr,COr
	ANCHORAGE C-7	61.68702 N	149.38212 W	S019N001W36	COr
247-41-10100-2335	ANCHORAGE C-7	61.66103 N	149.35359 W	S018N001E07	Kr,COsr
	ANCHORAGE C-7	61.68909 N	149.36529 W	S019N001W36	COsr
247-41-10100-2335-3012	ANCHORAGE C-7	61.66949 N	149.34992 W	S018N001E07	COr
	ANCHORAGE C-7	61.68690 N	149.34235 W	S019N001E31	COr
247-41-10100-2343	ANCHORAGE C-7	61.66880 N	149.32947 W	S018N001E07	COr
	ANCHORAGE C-7	61.69401 N	149.30632 W	S019N001E32	COr
247-41-10100-2351	ANCHORAGE C-7	61.67590 N	149.28753 W	S018N001E04	COsr
	ANCHORAGE C-7	61.69724 N	149.27837 W	S019N001E33	COr
247-41-10100-2379	ANCHORAGE D-6	61.75083 N	149.22972 W	S019N001E11	Kr
Fishhook Creek	ANCHORAGE D-6	61.75975 N	149.22770 W	S019N001E02	Kr
247-41-10100-2387	ANCHORAGE D-6	61.78195 N	149.18621 W	S020N001E36	Kr
Archangel Creek	ANCHORAGE D-6	61.78359 N	149.18841 W	S020N001E36	Kr
247-41-10180	TYONEK B-2	61.29827 N	150.55035 W	S014N007W16	Kr,COr
	TYONEK B-2	61.31177 N	150.51542 W	S014N007W10	Kr,COr
247-41-10200	TYONEK B-2	61.30223 N	150.57989 W	S014N007W17	Sp,Kp,COp,Pp,CHp,DVp,Wp
Susitna River	TALKEETNA MTNS C-1	62.64125 N	147.38037 W	S030N011E34	Kp
247-41-10200-2015	TYONEK B-2	61.41315 N	150.59527 W	S015N007W06	Sp,Kp,COr,Pp
Alexander Creek	TYONEK C-3	61.73406 N	150.88148 W	S019N009W15	Sp,Kp
247-41-10200-2015-0010	TYONEK C-3	61.74361 N	150.89083 W	S019N009W15	Ssr,Kp,COp
Alexander Lake					

WATER BODY NUMBER / NAME	MAP SHEET	LAT.	LONG.	LEGAL	SPECIES
247-41-10200-2015-3010	TYONEK D-3	61.75709 N	150.89877 W	S019N009W10	Sr,COr
Deep Creek	TYONEK D-3	61.78056 N	150.94459 W	S020N009W32	COr
247-41-10200-2015-3017	TYONEK B-2	61.45131 N	150.60000 W	S016N007W30	Sr,COpr
Granite Creek	TYONEK B-2	61.46879 N	150.64628 W	S016N008W23	COp
247-41-10200-2015-3019	TYONEK B-2	61.49475 N	150.59512 W	S016N007W07	COr
Pierce Creek	TYONEK B-2	61.49675 N	150.60516 W	S016N007W07	COr
247-41-10200-2015-3020	TYONEK D-3	61.75102 N	150.91127 W	S019N009W09	Sr,COr
Fox Creek	TYONEK D-3	61.76165 N	150.93413 W	S019N009W05	Sr
247-41-10200-2015-3025	TYONEK C-2	61.54509 N	150.61333 W	S017N007W19	Kr,COp,Pp
Trail Creek	TYONEK C-2	61.55621 N	150.71006 W	S017N008W22	Kr,Pp
247-41-10200-2015-3025	TYONEK C-2	61.54509 N	150.61333 W	S017N007W19	Kr,COp,Pp
Trail Creek	TYONEK C-2	61.54347 N	150.61650 W	S017N007W19	COp
247-41-10200-2015-3025-4011	TYONEK C-2	61.54173 N	150.64574 W	S017N008W25	Kr
	TYONEK C-2	61.52872 N	150.64921 W	S017N008W25	Kr
247-41-10200-2015-3025-4015	TYONEK C-2	61.54529 N	150.66630 W	S017N008W23	Kr
	TYONEK C-2	61.53580 N	150.67264 W	S017N008W26	Kr
247-41-10200-2015-3025-4035	TYONEK C-2	61.55621 N	150.71006 W	S017N008W22	Kr
	TYONEK C-2	61.53916 N	150.73330 W	S017N008W28	Kr
247-41-10200-2015-3029	TYONEK C-2	61.57580 N	150.64019 W	S017N008W12	COp
	TYONEK C-2	61.57605 N	150.64980 W	S017N008W12	COp
247-41-10200-2015-3035	TYONEK C-2	61.60431 N	150.65861 W	S018N008W35	Ssr,Kr,COsr,Ps
Lower Sucker Creek	TYONEK C-3	61.65163 N	150.88285 W	S018N009W15	Ssr,Kr,COr,Ps
247-41-10200-2015-3035-0030	TYONEK C-3	61.65584 N	150.89639 W	S018N009W15	Spr,COr
Sucker Lake					
247-41-10200-2015-3035-4019	TYONEK C-3	61.61040 N	150.76770 W	S018N008W32	Ksr,COp
Wolverine Creek	TYONEK C-3	61.50747 N	150.82495 W	S016N009W02	Ksr
247-41-10200-2015-3035-4223	TYONEK C-3	61.65249 N	150.90637 W	S018N009W16	Sr,COr
Upper Sucker Creek	TYONEK C-3	61.63146 N	150.88332 W	S018N009W22	Sr,COr
247-41-10200-2015-3035-4225	TYONEK C-3	61.66014 N	150.90077 W	S018N009W09	Ssr,COr
	TYONEK C-3	61.64086 N	150.95823 W	S018N009W20	COr

WATER BODY NUMBER / NAME	MAP SHEET	LAT.	LONG.	LEGAL	SPECIES
247-41-10200-2015-3035-4225-0010	TYONEK C-3	61.66430 N	150.91128 W	S018N009W09	Ssr,COr
247-41-10200-2015-3040	TYONEK D-3	61.75073 N	150.91560 W	S019N009W09	Kp,COp
Clear Creek	TYONEK D-3	61.76060 N	151.11164 W	S019N010W05	Kp,COp
247-41-10200-2015-3117	TYONEK C-3	61.73038 N	150.88519 W	S019N009W15	Sp,Kr
Bear Creek	TYONEK C-3	61.67328 N	151.08956 W	S018N010W04	Kr
247-41-10200-2015-3117-4208	TYONEK C-3	61.72465 N	150.95728 W	S019N009W20	Kr
Texas Creek	TYONEK C-3	61.73089 N	151.01319 W	S019N010W13	Kr
247-41-10200-2020	TYONEK B-2	61.36626 N	150.49864 W	S015N007W27	Sp,Kp,COp,Pp
Fish Creek	TYONEK C-1	61.66861 N	150.05598 W	S018N004W07	COr
247-41-10200-2020-0010	TYONEK B-2	61.46685 N	150.42403 W	S016N006W19	Sp,Kp,COp
Flat Horn Lake					
247-41-10200-2020-0015	TYONEK C-1	61.62117 N	150.16744 W	S018N005W27	Ss,COr
Red Shirt Lake					
247-41-10200-2020-0020	TYONEK C-1	61.67056 N	150.07972 W	S018N004W07	COr
247-41-10200-2020-0030	TYONEK C-1	61.66694 N	150.06694 W	S018N004W07	COr
247-41-10200-2020-0040	TYONEK C-1	61.67163 N	150.05210 W	S018N004W08	COr
247-41-10200-2020-3008	TYONEK B-2	61.37496 N	150.48192 W	S015N007W23	Kr
	TYONEK B-2	61.36410 N	150.43551 W	S015N007W25	Kr
247-41-10200-2020-3008-0010	TYONEK B-2	61.36371 N	150.46579 W	S015N007W26	Kr
Beaver Lake					
247-41-10200-2020-3031	TYONEK B-2	61.48278 N	150.43988 W	S016N007W13	Sp
	TYONEK B-2	61.49515 N	150.47229 W	S016N007W11	Sp
247-41-10200-2020-3031-4016	TYONEK B-2	61.48779 N	150.44838 W	S016N007W12	Sp
	TYONEK B-2	61.49718 N	150.43937 W	S016N007W12	Sp
247-41-10200-2020-3041	TYONEK B-2	61.47775 N	150.42434 W	S016N006W18	Sp
	TYONEK C-1	61.54998 N	150.32280 W	S017N006W23	Spr

WATER BODY NUMBER / NAME	MAP SHEET	LAT.	LONG.	LEGAL	SPECIES
247-41-10200-2020-3041-0020	TYONEK C-1	61.55584 N	150.32306 W	S017N006W23	Sr
247-41-10200-2020-3110	TYONEK C-1	61.59327 N	150.20782 W	S017N005W05	Sp
	TYONEK C-1	61.58983 N	150.19911 W	S017N005W04	Sp
247-41-10200-2020-3110-0010 Cow Lake	TYONEK C-1	61.58608 N	150.18937 W	S017N005W04	Ss
247-41-10200-2020-3130	TYONEK C-1	61.62495 N	150.15610 W	S018N005W27	Ss,COp
	TYONEK C-1	61.62303 N	150.07480 W	S018N004W30	Sp,COp
247-41-10200-2020-3130-0020 Lynx Lake	TYONEK C-1	61.63888 N	150.05278 W	S018N004W20	Ss,COr
247-41-10200-2020-3130-4020	TYONEK C-1	61.62769 N	150.05741 W	S018N004W30	Ss,Ps
	ANCHORAGE C-8	61.65117 N	149.97936 W	S018N004W15	Ps
247-41-10200-2020-3150	TYONEK C-1	61.64791 N	150.12971 W	S018N005W14	COr
	TYONEK C-1	61.64428 N	150.10735 W	S018N005W13	COr
247-41-10200-2020-3150-0010	TYONEK C-1	61.64122 N	150.10278 W	S018N005W24	COr
247-41-10200-2020-3185	TYONEK C-1	61.66074 N	150.11936 W	S018N005W11	COr
	TYONEK C-1	61.66537 N	150.12533 W	S018N005W11	COr
247-41-10200-2020-3185-0010	TYONEK C-1	61.66913 N	150.12343 W	S018N005W11	COr
247-41-10200-2020-3195	TYONEK C-1	61.66404 N	150.08614 W	S018N005W12	COr
	TYONEK C-1	61.66531 N	150.09030 W	S018N005W12	COr
247-41-10200-2020-3195-0010	TYONEK C-1	61.67224 N	150.09120 W	S018N005W12	COr
247-41-10200-2030	TYONEK B-2	61.43049 N	150.47481 W	S016N007W35	Sp,Kp,COp
	TYONEK B-2	61.44906 N	150.43301 W	S016N006W30	Sp,Kp,COp
247-41-10200-2043 Anderson Creek	TYONEK C-2	61.53383 N	150.56805 W	S017N007W29	COp,Pp
	TYONEK C-2	61.56247 N	150.57707 W	S017N007W17	COp,Pp
247-41-10200-2050	TYONEK C-2	61.55903 N	150.46030 W	S017N007W13	COp,Pp
	TYONEK C-2	61.56059 N	150.43955 W	S017N006W18	COp,Pp

WATER BODY NUMBER / NAME	MAP SHEET	LAT.	LONG.	LEGAL	SPECIES
247-41-10200-2053	TYONEK C-2	61.56972 N	150.46402 W	S017N007W13	Sr,Kpr,COpr,Pp,CHp
Yentna River	TALKEETNA B-4	62.28071 N	151.77286 W	S025N014W01	Sp,COp
247-41-10200-2053-3020	TYONEK C-2	61.58992 N	150.46133 W	S017N007W01	Sp,Kr,COr
Kroto Slough	TYONEK C-2	61.67129 N	150.43503 W	S018N006W07	Sp,COsr
247-41-10200-2053-3020-0010	TYONEK C-2	61.66833 N	150.42333 W	S018N006W07	Sp
Whitsol Lake					
247-41-10200-2053-3020-4015	TYONEK C-2	61.60771 N	150.47218 W	S018N007W36	Sp,Kpr,COr
Fish Creek	TYONEK D-2	61.88616 N	150.61679 W	S021N007W30	COr
247-41-10200-2053-3020-4015-0050	TYONEK C-2	61.72334 N	150.52417 W	S019N007W22	COr
247-41-10200-2053-3020-4015-5040	TYONEK C-2	61.71983 N	150.51960 W	S019N007W22	COr
	TYONEK D-2	61.76807 N	150.50186 W	S019N007W02	COr
247-41-10200-2053-3020-4015-5040-0010	TYONEK C-2	61.71111 N	150.52139 W	S019N007W27	COr
247-41-10200-2053-3020-4015-5040-0020	TYONEK D-2	61.76500 N	150.50278 W	S019N007W02	COr
247-41-10200-2053-3035	TYONEK C-2	61.63181 N	150.58291 W	S018N007W20	COp
	TYONEK C-2	61.62762 N	150.60077 W	S018N007W30	COp
247-41-10200-2053-3041	TYONEK C-2	61.66135 N	150.62168 W	S018N007W07	COp
	TYONEK C-2	61.65125 N	150.62215 W	S018N007W18	COp
247-41-10200-2053-3041-0010	TYONEK C-2	61.64988 N	150.62165 W	S018N007W18	COp
247-41-10200-2053-3043	TALKEETNA B-4	62.25957 N	151.75177 W	S025N013W18	COr
	TALKEETNA A-4	62.24317 N	151.84910 W	S025N014W22	COr
247-41-10200-2053-3092	TYONEK C-2	61.74293 N	150.63966 W	S019N008W13	COp
	TYONEK C-2	61.74993 N	150.62989 W	S019N008W12	COp
247-41-10200-2053-3095	TYONEK D-2	61.75079 N	150.69690 W	S019N008W10	COp
	TYONEK D-2	61.75920 N	150.73736 W	S019N008W04	COp
247-41-10200-2053-3096	TYONEK D-2	61.76215 N	150.68709 W	S019N008W02	COp
	TYONEK D-2	61.76537 N	150.68555 W	S019N008W02	COp

WATER BODY NUMBER / NAME	MAP SHEET	LAT.	LONG.	LEGAL	SPECIES
247-41-10200-2053-3100	TYONEK D-2	61.79486 N	150.69448 W	S020N008W27	COr
Moose Creek	TYONEK D-2	61.83550 N	150.69001 W	S020N008W10	COr
247-41-10200-2053-3100-4020	TYONEK D-2	61.81520 N	150.67866 W	S020N008W23	COp
	TYONEK D-2	61.81277 N	150.67372 W	S020N008W23	COp
247-41-10200-2053-3145	TALKEETNA B-4	62.27160 N	151.76658 W	S025N013W07	COr
	TALKEETNA B-4	62.27191 N	151.86226 W	S025N014W09	COr
247-41-10200-2053-3149	TYONEK D-3	61.80977 N	150.80476 W	S020N008W19	COp
Kutna Creek	TYONEK D-3	61.80297 N	150.80423 W	S020N008W19	COp
247-41-10200-2053-3150	TYONEK D-3	61.85364 N	150.77577 W	S020N008W05	Sp,Kpr,COp,Pp,CHp
Kahiltna River	TALKEETNA B-3	62.46630 N	151.16519 W	S027N010W05	Ssr
247-41-10200-2053-3150-4001	TYONEK D-3	61.86793 N	150.77839 W	S021N008W32	COp
Indian Creek	TYONEK D-3	61.91016 N	150.83856 W	S021N009W13	COp
247-41-10200-2053-3150-4001-5030	TYONEK D-3	61.89907 N	150.80991 W	S021N008W19	COp
	TYONEK D-3	61.90764 N	150.81364 W	S021N008W18	COp
247-41-10200-2053-3150-4018	TYONEK D-2	61.93222 N	150.69788 W	S021N008W11	COr
	TALKEETNA A-2	62.02876 N	150.72685 W	S022N008W03	COr
247-41-10200-2053-3150-4018-5009	TYONEK D-2	61.94146 N	150.68363 W	S021N008W02	COr
	TYONEK D-2	61.94470 N	150.69453 W	S021N008W02	COr
247-41-10200-2053-3150-4018-5020	TYONEK D-2	61.98612 N	150.66768 W	S022N008W24	COr
	TYONEK D-2	61.99401 N	150.66508 W	S022N008W13	COr
247-41-10200-2053-3150-4046	TALKEETNA A-2	62.06686 N	150.84289 W	S023N009W24	Kr
	TALKEETNA A-2	62.14068 N	150.70702 W	S024N008W27	Kr
247-41-10200-2053-3150-4048	TALKEETNA A-2	62.07318 N	150.84814 W	S023N009W24	COr
	TALKEETNA A-2	62.13940 N	150.83437 W	S024N009W25	COr
247-41-10200-2053-3150-4048-5302	TALKEETNA A-2	62.09166 N	150.83671 W	S023N009W12	COr
	TALKEETNA A-2	62.11127 N	150.77646 W	S023N008W05	COr
247-41-10200-2053-3150-4048-5302-6101	TALKEETNA A-2	62.09593 N	150.82362 W	S023N008W07	COr
	TALKEETNA A-2	62.11976 N	150.82810 W	S023N009W01	COr
247-41-10200-2053-3150-4052	TALKEETNA A-2	62.11259 N	150.88408 W	S023N009W02	COr
	TALKEETNA A-2	62.12607 N	150.87095 W	S024N009W35	COr

WATER BODY NUMBER / NAME	MAP SHEET	LAT.	LONG.	LEGAL	SPECIES
247-41-10200-2053-3150-4052-0010	TALKEETNA A-2	62.14056 N	150.86167 W	S024N009W26	COr
247-41-10200-2053-3150-4055	TALKEETNA A-2	62.14746 N	150.88835 W	S024N009W27	COr
	TALKEETNA A-2	62.15790 N	150.92643 W	S024N009W21	COr
247-41-10200-2053-3150-4059	TALKEETNA A-2	62.17883 N	150.88167 W	S024N009W11	COs
	TALKEETNA A-3	62.16125 N	151.02086 W	S024N010W24	COp
247-41-10200-2053-3150-4059-5012	TALKEETNA A-2	62.18566 N	150.90936 W	S024N009W10	COs
	TALKEETNA A-2	62.17869 N	150.99340 W	S024N009W07	COs
247-41-10200-2053-3150-4060	TALKEETNA A-2	62.17752 N	150.87834 W	S024N009W14	Sp,Ksr,COr,Pp,CHp
Peters Creek	TALKEETNA C-2	62.57279 N	150.88583 W	S029N009W25	Kr
247-41-10200-2053-3150-4060-5012	TALKEETNA A-2	62.20456 N	150.74430 W	S024N008W04	COsr
	TALKEETNA A-2	62.20639 N	150.72222 W	S024N008W03	COsr
247-41-10200-2053-3150-4060-5026	TALKEETNA B-2	62.34661 N	150.71405 W	S026N008W14	COsr
Kenny Creek	TALKEETNA B-2	62.40975 N	150.66368 W	S027N008W24	COsr
247-41-10200-2053-3150-4060-5026-6011	TALKEETNA B-2	62.36286 N	150.70912 W	S026N008W11	COr
	TALKEETNA B-2	62.36813 N	150.71205 W	S026N008W02	COr
247-41-10200-2053-3150-4060-5033	TALKEETNA B-2	62.37673 N	150.73658 W	S026N008W03	Ksr,COp,Ps
Martin Creek	TALKEETNA B-2	62.45671 N	150.78458 W	S027N008W05	COp
247-41-10200-2053-3150-4060-5033-6006	TALKEETNA B-2	62.37845 N	150.74179 W	S026N008W03	Kr
	TALKEETNA B-2	62.38931 N	150.75577 W	S027N008W33	Kr
247-41-10200-2053-3150-4060-5033-6009	TALKEETNA B-2	62.38082 N	150.76848 W	S027N008W33	Kr,COsr
Black Creek	TALKEETNA B-2	62.37953 N	150.80723 W	S026N008W05	Kr,COsr
247-41-10200-2053-3150-4060-5033-6010	TALKEETNA B-2	62.38764 N	150.77672 W	S027N008W33	Kr
	TALKEETNA B-2	62.40222 N	150.76588 W	S027N008W28	Kr
247-41-10200-2053-3150-4060-5033-6015	TALKEETNA B-2	62.39557 N	150.79544 W	S027N008W29	COsr
Sand Creek	TALKEETNA B-2	62.40282 N	150.83611 W	S027N008W30	COsr
247-41-10200-2053-3150-4060-5033-6019	TALKEETNA B-2	62.40473 N	150.80900 W	S027N008W29	COr
South Fork Martin Creek	TALKEETNA B-2	62.42727 N	150.87235 W	S027N009W13	COr
247-41-10200-2053-3150-4060-5033-6025	TALKEETNA B-2	62.40832 N	150.81078 W	S027N008W29	COr
	TALKEETNA B-2	62.42526 N	150.81671 W	S027N008W18	COr

WATER BODY NUMBER / NAME	MAP SHEET	LAT.	LONG.	LEGAL	SPECIES
247-41-10200-2053-3150-4060-5033-6033	TALKEETNA B-2	62.43162 N	150.78680 W	S027N008W17	Kr,COr
String Creek	TALKEETNA B-2	62.44907 N	150.83067 W	S027N008W07	COr
247-41-10200-2053-3150-4060-5033-6035	TALKEETNA B-2	62.43897 N	150.78412 W	S027N008W08	Kr,COr
	TALKEETNA B-2	62.45244 N	150.80079 W	S027N008W05	COr
247-41-10200-2053-3150-4060-5033-6037	TALKEETNA B-2	62.45671 N	150.78458 W	S027N008W05	COr
Big Creek	TALKEETNA B-2	62.46436 N	150.81198 W	S027N008W06	COr
247-41-10200-2053-3150-4060-5040	TALKEETNA B-2	62.42030 N	150.73470 W	S027N008W22	Kr,COr
Deep Creek	TALKEETNA B-2	62.44375 N	150.69775 W	S027N008W11	Kr,COr
247-41-10200-2053-3150-4060-5042	TALKEETNA B-2	62.46334 N	150.73489 W	S027N008W03	Kr,COr
Trib to Peters Creek	TALKEETNA B-2	62.48936 N	150.70144 W	S028N008W26	Kr,COr
247-41-10200-2053-3150-4060-5044	TALKEETNA B-2	62.49786 N	150.77135 W	S028N008W21	COs
	TALKEETNA C-2	62.50165 N	150.76336 W	S028N008W21	COs
247-41-10200-2053-3150-4060-5050	TALKEETNA C-2	62.54209 N	150.82072 W	S028N008W06	Kr
Cottonwood Creek	TALKEETNA C-2	62.56440 N	150.79088 W	S029N008W33	Kr
247-41-10200-2053-3150-4060-5050-6003	TALKEETNA C-2	62.54798 N	150.82064 W	S028N008W06	Kr
Willow Creek	TALKEETNA C-2	62.56954 N	150.82719 W	S029N008W29	Kr
247-41-10200-2053-3150-4080	TALKEETNA A-2	62.19976 N	150.88512 W	S024N009W02	Kpr,COr
Bear Creek	TALKEETNA B-2	62.36344 N	150.81165 W	S026N008W07	COr
247-41-10200-2053-3150-4080-5088	TALKEETNA A-2	62.20436 N	150.86745 W	S024N009W02	COr
	TALKEETNA A-2	62.22159 N	150.78275 W	S025N008W29	COr
247-41-10200-2053-3150-4084	TALKEETNA B-2	62.25045 N	150.92833 W	S025N009W15	COr
	TALKEETNA B-2	62.27856 N	150.88837 W	S025N009W11	COr
247-41-10200-2053-3150-4086	TALKEETNA B-2	62.25318 N	150.93389 W	S025N009W15	COr
	TALKEETNA B-2	62.32325 N	150.90180 W	S026N009W23	COr
247-41-10200-2053-3150-4090	TALKEETNA B-2	62.26301 N	150.96345 W	S025N009W16	Kpr,COpr,Pp
Pickle Creek	TALKEETNA B-3	62.34132 N	151.01111 W	S026N009W18	COpr
247-41-10200-2053-3150-4090-5008	TALKEETNA B-2	62.29708 N	150.97926 W	S026N009W32	Ksr,COsr
Hungryman Creek	TALKEETNA B-2	62.37238 N	150.95250 W	S026N009W04	COr
247-41-10200-2053-3150-4095	TALKEETNA B-3	62.33967 N	151.15506 W	S026N010W17	COr
Summit Creek	TALKEETNA B-3	62.35069 N	151.19857 W	S026N010W18	COr

WATER BODY NUMBER / NAME	MAP SHEET	LAT.	LONG.	LEGAL	SPECIES
247-41-10200-2053-3150-4101	TALKEETNA A-2	62.22477 N	150.93060 W	S025N009W27	COp
Shovel Creek	TALKEETNA A-3	62.20279 N	151.04249 W	S024N010W02	COp
247-41-10200-2053-3150-4115	TALKEETNA B-3	62.34484 N	151.16208 W	S026N010W17	Ksr,COs
Treasure Creek	TALKEETNA B-3	62.43998 N	151.28123 W	S027N011W10	COp
247-41-10200-2053-3150-4120	TALKEETNA B-3	62.37912 N	151.13110 W	S026N010W04	Ksr,COsr,Ps
Cache Creek	TALKEETNA C-2	62.53732 N	150.89614 W	S028N009W11	Kr
247-41-10200-2053-3150-4120-5017	TALKEETNA B-3	62.44957 N	151.03690 W	S027N010W12	Kr
Dollar Creek	TALKEETNA C-3	62.50205 N	151.05816 W	S028N010W24	Kr
247-41-10200-2053-3150-4120-5017-6402	TALKEETNA C-3	62.50205 N	151.05791 W	S028N010W24	Kr
	TALKEETNA C-3	62.50367 N	151.05816 W	S028N010W24	Kr
247-41-10200-2053-3150-4120-5018	TALKEETNA B-3	62.46597 N	151.02286 W	S027N009W06	COr
	TALKEETNA B-3	62.46611 N	151.01268 W	S027N009W06	COr
247-41-10200-2053-3150-4120-5020	TALKEETNA B-3	62.46889 N	151.02359 W	S028N009W31	COr
	TALKEETNA B-3	62.46865 N	151.00649 W	S028N009W31	COr
247-41-10200-2053-3150-4120-5021	TALKEETNA B-3	62.47505 N	151.01190 W	S028N009W31	Kr
Falls Creek	TALKEETNA B-3	62.49057 N	151.02434 W	S028N009W30	Kr
247-41-10200-2053-3150-4120-5023	TALKEETNA B-2	62.49765 N	150.95464 W	S028N009W21	Kr
	TALKEETNA B-2	62.50000 N	150.95456 W	S028N009W21	Kr
247-41-10200-2053-3150-4120-5031	TALKEETNA B-2	62.48483 N	150.99999 W	S028N009W30	Kp
Thunder Creek	TALKEETNA C-2	62.50698 N	150.99093 W	S028N009W20	Kp
247-41-10200-2053-3150-4120-5041	TALKEETNA C-2	62.51022 N	150.91741 W	S028N009W15	Kr
Nugget Creek	TALKEETNA C-2	62.52195 N	150.93501 W	S028N009W15	Kr
247-41-10200-2053-3150-4120-5048	TALKEETNA C-2	62.51372 N	150.91249 W	S028N009W15	Ksr,Ps
Long Creek	TALKEETNA C-2	62.52799 N	150.87087 W	S028N009W12	Ks
247-41-10200-2053-3150-4120-5056	TALKEETNA C-2	62.51798 N	150.90802 W	S028N009W15	Kr
Columbia Creek	TALKEETNA C-2	62.54330 N	150.86921 W	S028N009W01	Kr
247-41-10200-2053-3150-4131	TALKEETNA B-3	62.34713 N	151.16085 W	S026N010W17	Sp,Kp,COp
Wettbutt Creek	TALKEETNA B-3	62.45656 N	151.25523 W	S027N011W02	Ssr
247-41-10200-2053-3150-4131-5010	TALKEETNA B-3	62.38636 N	151.17864 W	S027N010W32	Sr
	TALKEETNA B-3	62.42261 N	151.17389 W	S027N010W20	Sr

WATER BODY NUMBER / NAME	MAP SHEET	LAT.	LONG.	LEGAL	SPECIES
247-41-10200-2053-3150-4131-5010-6021	TALKEETNA B-3	62.42239 N	151.17781 W	S027N010W20	Sr
	TALKEETNA B-3	62.42330 N	151.17952 W	S027N010W17	Sr
247-41-10200-2053-3150-4131-5012	TALKEETNA B-3	62.38999 N	151.18945 W	S027N010W31	Sp,Kp,COp
	TALKEETNA B-3	62.46450 N	151.23346 W	S027N011W01	Kp,COp
247-41-10200-2053-3150-4131-5012-6101	TALKEETNA B-3	62.46450 N	151.23346 W	S027N011W01	Kr,COr
	TALKEETNA B-3	62.47014 N	151.23771 W	S028N011W36	Kr,COr
247-41-10200-2053-3150-4220	TALKEETNA B-3	62.42488 N	151.12733 W	S027N010W16	COr
	TALKEETNA B-3	62.45485 N	151.11322 W	S027N010W03	COr
247-41-10200-2053-3150-4260	TALKEETNA B-3	62.45496 N	151.15662 W	S027N010W05	Kr,COr
	TALKEETNA B-3	62.46293 N	151.15845 W	S027N010W05	Kr,COr
247-41-10200-2053-3155	TYONEK D-3	61.84018 N	150.85603 W	S020N009W11	COp
	TYONEK D-3	61.84076 N	150.86757 W	S020N009W11	COp
247-41-10200-2053-3161	TYONEK D-3	61.86921 N	150.89425 W	S021N009W34	COr
	TYONEK D-3	61.86562 N	150.89951 W	S021N009W34	COr
247-41-10200-2053-3169	TYONEK D-3	61.88525 N	150.92024 W	S021N009W28	COr
	TYONEK D-3	61.88077 N	150.92263 W	S021N009W28	COr
247-41-10200-2053-3170	TYONEK D-3	61.90563 N	150.91144 W	S021N009W15	Spr,Ksr,COr,Pp,CHs
Lake Creek	TALKEETNA B-3	62.43677 N	151.40128 W	S027N012W13	Ssr,Ksr,COr,Pp
247-41-10200-2053-3170-0010	TALKEETNA B-3	62.47361 N	151.45222 W	S028N012W35	Ssr
Chelatna Lake					
247-41-10200-2053-3170-4027	TALKEETNA A-2	62.06349 N	150.98883 W	S023N009W19	Ksr
Yenlo Creek	TALKEETNA A-3	62.20660 N	151.18855 W	S025N010W31	Ksr
247-41-10200-2053-3170-4027-5025	TALKEETNA A-3	62.09184 N	151.05017 W	S023N010W11	Kr,COr
	TALKEETNA A-3	62.09212 N	151.12273 W	S023N010W09	Kr,COr
247-41-10200-2053-3170-4027-5033	TALKEETNA A-3	62.13223 N	151.12491 W	S024N010W33	COr
	TALKEETNA A-3	62.13683 N	151.16942 W	S024N010W30	COr
247-41-10200-2053-3170-4039	TALKEETNA A-3	62.22655 N	151.10969 W	S025N010W27	Ksr,COr
	TALKEETNA A-3	62.21436 N	151.26780 W	S025N011W35	Ksr
247-41-10200-2053-3170-4039-5017	TALKEETNA A-3	62.24177 N	151.22069 W	S025N011W24	Ksr
	TALKEETNA A-3	62.23270 N	151.22685 W	S025N011W25	Ksr

WATER BODY NUMBER / NAME	MAP SHEET	LAT.	LONG.	LEGAL	SPECIES
247-41-10200-2053-3170-4045	TALKEETNA B-3	62.25244 N	151.15837 W	S025N010W17	Ksr,COsr
Home Creek	TALKEETNA B-3	62.31568 N	151.40168 W	S026N012W25	COr
247-41-10200-2053-3170-4045-5011	TALKEETNA B-3	62.25332 N	151.19988 W	S025N010W18	Kr,COr
	TALKEETNA B-3	62.26196 N	151.35279 W	S025N011W17	Kr,COr
247-41-10200-2053-3170-4045-5020	TALKEETNA B-3	62.26734 N	151.22608 W	S025N011W12	COr
	TALKEETNA B-3	62.27985 N	151.23475 W	S025N011W01	COr
247-41-10200-2053-3170-4045-5020-6025	TALKEETNA B-3	62.27985 N	151.23475 W	S025N011W01	COr
	TALKEETNA B-3	62.29769 N	151.29481 W	S026N011W34	COr
247-41-10200-2053-3170-4045-5201	TALKEETNA B-3	62.31568 N	151.40168 W	S026N012W25	COr
	TALKEETNA B-3	62.30983 N	151.47265 W	S026N012W27	COr
247-41-10200-2053-3170-4047	TALKEETNA B-3	62.27400 N	151.19151 W	S025N010W07	COr
	TALKEETNA B-3	62.30328 N	151.27516 W	S026N011W34	COr
247-41-10200-2053-3170-4054	TALKEETNA B-3	62.30776 N	151.22906 W	S026N011W25	COr
	TALKEETNA B-3	62.33559 N	151.24310 W	S026N011W24	COr
247-41-10200-2053-3170-4057	TALKEETNA B-3	62.31354 N	151.24332 W	S026N011W25	Ssr,Ksr,COsr
Camp Creek	TALKEETNA B-4	62.42549 N	151.59863 W	S027N013W13	Kr
247-41-10200-2053-3170-4057-5011	TALKEETNA B-3	62.34646 N	151.35034 W	S026N011W17	Ksr,COsr
Mills Creek	TALKEETNA B-3	62.33513 N	151.46385 W	S026N012W22	Kr
247-41-10200-2053-3170-4057-5011-6017	TALKEETNA B-3	62.33513 N	151.46385 W	S026N012W22	Kr
Twin Creek	TALKEETNA B-4	62.33960 N	151.55287 W	S026N012W17	Kr
247-41-10200-2053-3170-4067	TALKEETNA B-3	62.36645 N	151.29296 W	S026N011W03	Ssr,Ksr,COsr,CHp
Sunflower Creek	TALKEETNA C-4	62.54373 N	151.65738 W	S028N013W03	Kr,COr
247-41-10200-2053-3170-4088	TALKEETNA C-3	62.51677 N	151.46982 W	S028N012W15	Ssr
Coffee Creek	TALKEETNA C-3	62.52478 N	151.44836 W	S028N012W11	Ssr
247-41-10200-2053-3170-4093	TALKEETNA C-4	62.53325 N	151.50090 W	S028N012W09	Ssr
	TALKEETNA C-4	62.54224 N	151.51482 W	S028N012W04	Ssr
247-41-10200-2053-3170-4095	TALKEETNA C-4	62.52887 N	151.50796 W	S028N012W09	Ssr
Cripple Creek	TALKEETNA C-4	62.54110 N	151.52016 W	S028N012W04	Ssr
247-41-10200-2053-3180	TYONEK D-3	61.92567 N	150.95849 W	S021N009W08	Ss,Kp,COpr,Pp
Fish Lake Creek	TALKEETNA A-3	62.01602 N	151.02746 W	S022N010W12	Ss,Kr

WATER BODY NUMBER / NAME	MAP SHEET	LAT.	LONG.	LEGAL	SPECIES
247-41-10200-2053-3180-0010 Fish Lakes	TYONEK D-3	61.93695 N	150.97528 W	S021N009W05	Ss,Kp,COpr,Pp
247-41-10200-2053-3180-0020 Fish Lakes	TYONEK D-3	61.94278 N	150.96028 W	S021N009W05	Ssr,Kp,COpr,Pp
247-41-10200-2053-3180-0030 Fish Lakes	TYONEK D-3	61.95833 N	150.95889 W	S022N009W32	Ssr,Kp
247-41-10200-2053-3180-0040 Fish Lakes	TYONEK D-3	61.96222 N	150.96333 W	S022N009W29	Ssr,Kp
247-41-10200-2053-3180-0050 Fish Lakes	TYONEK D-3	61.97083 N	150.95861 W	S022N009W29	Ssr,Kp
247-41-10200-2053-3192 Bottle Creek	TYONEK D-3 TYONEK D-3	61.96786 N 61.97323 N	151.07040 W 151.06797 W	S022N010W27 S022N010W26	COp COp
247-41-10200-2053-3205 Skwentna River	TYONEK D-4 TYONEK C-8	61.98608 N 61.56843 N	151.13998 W 152.89284 W	S022N010W20 S017N020W15	Sp,Kp,COp,Pp,CHp Sp
247-41-10200-2053-3205-4009 Eightmile Creek	TYONEK D-4 TYONEK D-4	61.95860 N 61.81374 N	151.18445 W 151.24366 W	S022N010W31 S020N011W22	Sp,Kp,COp COr
247-41-10200-2053-3205-4009-5006	TYONEK D-4 TYONEK D-4	61.95631 N 61.92407 N	151.18934 W 151.24630 W	S022N010W31 S021N011W11	COr COr
247-41-10200-2053-3205-4009-5015	TYONEK D-4 TYONEK D-4	61.93544 N 61.93166 N	151.19385 W 151.19516 W	S021N011W01 S021N011W12	COp COp
247-41-10200-2053-3205-4050 Shell Creek	TYONEK D-4 TYONEK D-4	61.89246 N 61.89890 N	151.33466 W 151.34803 W	S021N011W20 S021N011W19	Sr,COr Sr,COr
247-41-10200-2053-3205-4050-5010	TYONEK D-4 TYONEK D-4	61.89890 N 61.90355 N	151.34803 W 151.35770 W	S021N011W19 S021N011W18	Sr,COr Sr,COr
247-41-10200-2053-3205-4052 Shell Creek	TYONEK D-4 TYONEK D-5	61.87601 N 62.00001 N	151.42094 W 151.57603 W	S021N012W26 S022N013W13	Sp,COsr,Ps COp
247-41-10200-2053-3205-4052-0010 Shell Lake	TYONEK D-5	61.96611 N	151.56000 W	S022N013W25	Ssr,COp,Pp
247-41-10200-2053-3205-4052-5041	TYONEK D-5 TYONEK D-5	61.95889 N 61.95512 N	151.55989 W 151.56408 W	S022N013W36 S022N013W36	Sp Sp

WATER BODY NUMBER / NAME	MAP SHEET	LAT.	LONG.	LEGAL	SPECIES
247-41-10200-2053-3205-4052-5057	TYONEK D-5	61.98266 N	151.58009 W	S022N013W24	Sr,COr
	TYONEK D-5	61.98347 N	151.59929 W	S022N013W23	Sr,COr
247-41-10200-2053-3205-4053	TYONEK D-4	61.86578 N	151.41335 W	S021N012W35	Sp,Kp,COp,Pp,CHp
Talachulitna River	TYONEK C-4	61.61657 N	151.15127 W	S018N010W30	Ksr
247-41-10200-2053-3205-4053-5009	TYONEK D-4	61.85829 N	151.36399 W	S020N012W01	COr
	TYONEK D-4	61.81246 N	151.25128 W	S020N011W22	COr
247-41-10200-2053-3205-4053-5028	TYONEK D-4	61.79554 N	151.41135 W	S020N012W26	COp,Ps
Thursday Creek	TYONEK D-5	61.79423 N	151.52546 W	S020N012W30	Ps
247-41-10200-2053-3205-4053-5038	TYONEK C-4	61.73620 N	151.46007 W	S019N012W16	Ps
Talachulitna River	TYONEK C-5	61.73209 N	151.52831 W	S019N012W18	Pp
247-41-10200-2053-3205-4053-5046	TYONEK C-4	61.71422 N	151.45467 W	S019N012W28	Ksr,COp
Friday Creek	TYONEK C-5	61.68827 N	151.53464 W	S019N013W36	Ksr
247-41-10200-2053-3205-4053-5046-6010	TYONEK C-4	61.69899 N	151.48307 W	S019N012W32	COp
	TYONEK C-4	61.70076 N	151.48756 W	S019N012W32	COp
247-41-10200-2053-3205-4053-5046-6011	TYONEK C-4	61.69102 N	151.49103 W	S019N012W32	Ksr,COp
Saturday Creek	TYONEK C-5	61.67982 N	151.61053 W	S018N013W03	Ksr
247-41-10200-2053-3205-4053-5046-6020	TYONEK C-5	61.68827 N	151.53464 W	S019N013W36	Ksr
	TYONEK C-5	61.70392 N	151.56112 W	S019N013W25	Ksr
247-41-10200-2053-3205-4053-5053	TYONEK C-4	61.68180 N	151.38383 W	S018N012W02	COr,CHs
	TYONEK C-4	61.71047 N	151.35507 W	S019N012W25	CHs
247-41-10200-2053-3205-4053-5055	TYONEK C-4	61.65551 N	151.33091 W	S018N011W18	COp
	TYONEK C-4	61.65935 N	151.32499 W	S018N011W07	COp
247-41-10200-2053-3205-4053-5063	TYONEK C-4	61.63171 N	151.28964 W	S018N011W21	COp
	TYONEK C-4	61.63283 N	151.27919 W	S018N011W21	COp
247-41-10200-2053-3205-4053-5066	TYONEK C-4	61.59592 N	151.27439 W	S017N011W04	Sr,Ksr,COsr,Ps,CHp
Talachulitna Creek	TYONEK C-5	61.56916 N	151.66757 W	S017N013W17	Ssr
247-41-10200-2053-3205-4053-5066-0010	TYONEK C-5	61.57111 N	151.55528 W	S017N013W13	Ssr,COp
Judd Lake					
247-41-10200-2053-3205-4053-5066-0020	TYONEK C-5	61.57111 N	151.62417 W	S017N013W15	Ssr,COp
Talachulitna Lake					

WATER BODY NUMBER / NAME	MAP SHEET	LAT.	LONG.	LEGAL	SPECIES
247-41-10200-2053-3205-4053-5066-6012	TYONEK C-4	61.57819 N	151.32699 W	S017N011W07	Sp,COr,Pp
	TYONEK C-4	61.62041 N	151.44726 W	S018N012W28	Ssr
247-41-10200-2053-3205-4053-5066-6012-0010 Trinity Lake	TYONEK C-4	61.60083 N	151.44611 W	S018N012W33	Ssr
247-41-10200-2053-3205-4053-5066-6012-0020 Movie Lake	TYONEK C-4	61.62583 N	151.44861 W	S018N012W28	Ssr
247-41-10200-2053-3205-4053-5066-6026	TYONEK C-4	61.56523 N	151.49374 W	S017N012W17	Ksr,COp,Ps,CHp
	TYONEK C-5	61.57393 N	151.51975 W	S017N012W07	Ksr,COp,Ps,CHp
247-41-10200-2053-3205-4053-5066-6029	TYONEK C-5	61.55910 N	151.53747 W	S017N013W13	Ss
	TYONEK C-5	61.54884 N	151.60755 W	S017N013W22	Ss
247-41-10200-2053-3205-4053-5066-6029-0020	TYONEK C-5	61.54889 N	151.59860 W	S017N013W22	Ss
247-41-10200-2053-3205-4053-5066-6029-0030	TYONEK C-5	61.55011 N	151.61206 W	S017N013W22	Ss
247-41-10200-2053-3205-4053-5066-6029-7051	TYONEK C-5	61.54884 N	151.60755 W	S017N013W22	Ss
	TYONEK C-5	61.53540 N	151.61654 W	S017N013W27	Ss
247-41-10200-2053-3205-4053-5066-6029-7051-0020	TYONEK C-5	61.54165 N	151.60586 W	S017N013W27	Ss
247-41-10200-2053-3205-4053-5066-6029-7051-0030	TYONEK C-5	61.53834 N	151.61350 W	S017N013W27	Ss
247-41-10200-2053-3205-4053-5066-6029-7051-0400	TYONEK C-5	61.53392 N	151.61825 W	S017N013W27	Ss
247-41-10200-2053-3205-4053-5066-6034	TYONEK C-5	61.57190 N	151.56764 W	S017N013W11	Sp
	TYONEK C-5	61.57728 N	151.59718 W	S017N013W10	Sp
247-41-10200-2053-3205-4053-5066-6038	TYONEK C-5	61.57040 N	151.61052 W	S017N013W15	COp
	TYONEK C-5	61.58013 N	151.62043 W	S017N013W10	COp
247-41-10200-2053-3205-4053-5066-6045	TYONEK C-5	61.56916 N	151.66757 W	S017N013W17	Sp
	TYONEK C-5	61.56281 N	151.67212 W	S017N013W17	Sp
247-41-10200-2053-3205-4053-5067	TYONEK C-4	61.59526 N	151.26687 W	S017N011W04	COp
	TYONEK C-4	61.59755 N	151.26097 W	S017N011W03	COp

WATER BODY NUMBER / NAME	MAP SHEET	LAT.	LONG.	LEGAL	SPECIES
247-41-10200-2053-3205-4053-5072	TYONEK C-4	61.57620 N	151.24705 W	S017N011W10	Kr,COp
	TYONEK C-4	61.55048 N	151.30804 W	S017N011W20	Kr
247-41-10200-2053-3205-4053-5090	TYONEK C-4	61.51088 N	151.22696 W	S016N011W03	COp
	TYONEK B-4	61.49165 N	151.25511 W	S016N011W09	COp
247-41-10200-2053-3205-4057	TYONEK D-4	61.85346 N	151.46089 W	S020N012W04	Ksr,COp
Quartz Creek	TYONEK D-5	61.84855 N	151.52892 W	S020N012W06	Ksr
247-41-10200-2053-3205-4064	TYONEK D-5	61.88303 N	151.51242 W	S021N012W29	CHs
	TYONEK D-5	61.92534 N	151.58572 W	S021N013W12	CHs
247-41-10200-2053-3205-4064-5105	TYONEK D-5	61.92426 N	151.58633 W	S021N013W12	CHp
	TYONEK D-5	61.92948 N	151.60814 W	S021N013W11	CHp
247-41-10200-2053-3205-4064-5105-6035	TYONEK D-5	61.92948 N	151.60814 W	S021N013W11	CHs
	TYONEK D-5	61.92907 N	151.61056 W	S021N013W11	CHs
247-41-10200-2053-3205-4067	TYONEK D-5	61.88142 N	151.53385 W	S021N012W30	Ksr,COp,Ps,CHs
Canyon Creek	TYONEK D-5	61.85295 N	151.67743 W	S020N013W05	Kp
247-41-10200-2053-3205-4067-5052	TYONEK D-5	61.87620 N	151.68362 W	S021N013W29	COp
Contact Creek	TYONEK D-5	61.86983 N	151.71767 W	S021N013W31	COp
247-41-10200-2053-3205-4070	TYONEK D-5	61.89963 N	151.55348 W	S021N012W19	CHs
	TYONEK D-5	61.91153 N	151.56585 W	S021N013W13	CHs
247-41-10200-2053-3205-4075	TYONEK D-5	61.95217 N	151.77773 W	S022N014W35	Sp
Hayes River	TYONEK D-6	61.83865 N	152.08688 W	S020N016W12	Sp
247-41-10200-2053-3205-4075-5111	TYONEK D-6	61.93287 N	151.87659 W	S021N014W05	Ss,Kr
	TYONEK D-6	61.90007 N	151.92260 W	S021N014W19	Kr
247-41-10200-2053-3205-4075-5119	TYONEK D-6	61.91342 N	151.98537 W	S021N015W14	Sp
	TYONEK D-6	61.91153 N	151.98946 W	S021N015W15	Sp
247-41-10200-2053-3205-4075-5130	TYONEK D-6	61.89371 N	152.06635 W	S021N015W20	Ssp
	TYONEK D-6	61.88115 N	152.09536 W	S021N015W30	Ss
247-41-10200-2053-3205-4075-5255	TYONEK D-6	61.83865 N	152.08688 W	S020N016W12	Ss
Trimble River	TYONEK D-6	61.77157 N	152.02245 W	S019N015W05	Ss
247-41-10200-2053-3205-4075-5255-6011	TYONEK D-6	61.82644 N	152.08364 W	S020N016W13	Ss
	TYONEK D-6	61.82486 N	152.08089 W	S020N016W13	Ss

WATER BODY NUMBER / NAME	MAP SHEET	LAT.	LONG.	LEGAL	SPECIES
247-41-10200-2053-3205-4075-5255-6020	TYONEK D-6	61.82412 N	152.08376 W	S020N016W13	Ss
	TYONEK D-6	61.77648 N	152.09061 W	S020N016W36	Ss
247-41-10200-2053-3205-4077	TYONEK D-5	61.92555 N	151.72573 W	S021N013W07	Sp,Ps,CHp
	TYONEK D-5	61.92956 N	151.74368 W	S021N014W12	Sp,Ps,CHp
247-41-10200-2053-3205-4078	TYONEK D-5	61.96563 N	151.78598 W	S022N014W26	Kr,COr
	TYONEK D-5	61.98842 N	151.77276 W	S022N014W23	Kr,COr
247-41-10200-2053-3205-4082	TYONEK D-5	61.96908 N	151.79835 W	S022N014W26	Kr,COr
	TYONEK D-5	61.98673 N	151.83935 W	S022N014W21	Kr,COr
247-41-10200-2053-3205-4082-5003	TYONEK D-5	61.96986 N	151.79986 W	S022N014W26	Kr,COr
	TYONEK D-5	61.98029 N	151.79547 W	S022N014W23	Kr,COr
247-41-10200-2053-3205-4099	TYONEK D-6	61.95799 N	151.99859 W	S022N015W34	Ssr,COs,CHs
	TYONEK D-6	61.94733 N	152.01155 W	S022N015W34	Ssr,COs,CHs
247-41-10200-2053-3205-4099-0010 Red Salmon Lake	TYONEK D-6	61.94028 N	152.00611 W	S021N015W03	Ssr
247-41-10200-2053-3205-4099-5012	TYONEK D-6	61.94119 N	152.00945 W	S021N015W03	Sp,COr
	TYONEK D-6	61.92937 N	152.13493 W	S021N016W12	COr
247-41-10200-2053-3205-4112	TYONEK D-7	61.98130 N	152.34968 W	S022N017W23	Sp,Kpr
Happy River	MCGRATH A-1	62.07299 N	153.09573 W	S023N021W22	Ss
247-41-10200-2053-3205-4112-5037	TALKEETNA A-6	62.03361 N	152.58120 W	S023N018W33	Kr
Canyon Creek	TALKEETNA A-6	62.06019 N	152.74203 W	S023N019W27	Kr
247-41-10200-2053-3205-4112-5045	TALKEETNA A-6	62.06961 N	152.66636 W	S023N019W24	Ss,Ksr
Squaw Creek	TALKEETNA A-6	62.08495 N	152.71925 W	S023N019W14	Ss,Kp
247-41-10200-2053-3205-4112-5045-0010 Puntilla Lake	TALKEETNA A-6	62.08861 N	152.73000 W	S023N019W15	Ssr
247-41-10200-2053-3205-4112-5049	TALKEETNA A-6	62.10009 N	152.71128 W	S023N019W11	Ksr
Indian Creek	TALKEETNA A-6	62.13356 N	152.78225 W	S024N019W33	Kp
247-41-10200-2053-3205-4112-5054	TALKEETNA A-6	62.13888 N	152.73957 W	S024N019W27	Ssr
Moose Creek	TALKEETNA A-6	62.22048 N	152.68445 W	S025N018W31	Ss
247-41-10200-2053-3205-4112-5060	TALKEETNA A-6	62.16735 N	152.80093 W	S024N019W17	Sr
Threemile Creek	TALKEETNA A-6	62.21288 N	152.90037 W	S025N020W36	Ss

WATER BODY NUMBER / NAME	MAP SHEET	LAT.	LONG.	LEGAL	SPECIES
247-41-10200-2053-3205-4112-5155	MCGRATH A-1	62.14532 N	153.00960 W	S024N020W30	Kp
Puntilla Creek	MCGRATH A-1	62.11874 N	153.02011 W	S023N020W06	Kp
247-41-10200-2053-3205-4112-5155-6015	MCGRATH A-1	62.11874 N	153.02011 W	S023N020W06	Ks
	MCGRATH A-1	62.11656 N	153.02179 W	S023N020W06	Ks
247-41-10200-2053-3205-4112-5255	MCGRATH A-1	62.07299 N	153.09573 W	S023N021W22	Ssr
	MCGRATH A-1	62.05774 N	153.09750 W	S023N021W27	Ssr
247-41-10200-2053-3205-4120	TYONEK D-7	61.96601 N	152.56081 W	S022N018W27	Kr
Portage Creek	TYONEK D-8	61.99400 N	152.64238 W	S022N018W18	Kr
247-41-10200-2053-3205-4151	TYONEK C-8	61.56843 N	152.89284 W	S017N020W15	Ss
	TYONEK C-8	61.56694 N	152.89229 W	S017N020W15	Ss
247-41-10200-2053-3213	TYONEK D-4	61.98896 N	151.18025 W	S022N010W19	Spr,COpr
Hewitt Creek	TYONEK D-4	61.99996 N	151.40888 W	S022N012W14	Sp,COp
247-41-10200-2053-3213-0010	TYONEK D-4	61.98880 N	151.40304 W	S022N012W24	Ssr,COp
Whiskey Lake					
247-41-10200-2053-3213-4050	TYONEK D-4	61.98443 N	151.35619 W	S022N011W19	Ssr
	TYONEK D-4	61.98637 N	151.36064 W	S022N011W19	Ssr
247-41-10200-2053-3213-4050-0010	TALKEETNA A-3	62.00555 N	151.39028 W	S022N012W12	Sr
Hewitt Lake					
247-41-10200-2053-3219	TALKEETNA A-3	62.04027 N	151.41938 W	S023N012W35	COr
	TALKEETNA A-4	62.01628 N	151.62001 W	S022N013W10	COr
247-41-10200-2053-3220	TALKEETNA A-3	62.03250 N	151.29910 W	S022N011W04	Spr,Kpr,COp,Pp
Donkey Creek Slough	TALKEETNA A-3	62.08692 N	151.32931 W	S023N011W17	Spr,Kpr,COp,Pp
247-41-10200-2053-3220-4030	TALKEETNA A-3	62.08692 N	151.32931 W	S023N011W17	Spr,Kpr,COp,Pp
Donkey Creek	TALKEETNA B-4	62.28746 N	151.54053 W	S025N012W05	Kr
247-41-10200-2053-3220-4030-5030	TALKEETNA A-3	62.14053 N	151.42836 W	S024N012W26	Sp
	TALKEETNA A-3	62.16172 N	151.43899 W	S024N012W22	Ssr
247-41-10200-2053-3220-4030-5030-0010	TALKEETNA A-3	62.15217 N	151.43633 W	S024N012W23	Sp
Donkey Creek Lake					
247-41-10200-2053-3220-4030-5040	TALKEETNA A-3	62.17211 N	151.49766 W	S024N012W16	COr
Donkey Creek	TALKEETNA A-4	62.21993 N	151.50923 W	S025N012W33	COr

WATER BODY NUMBER / NAME	MAP SHEET	LAT.	LONG.	LEGAL	SPECIES
247-41-10200-2053-3220-4030-5040-6405	TALKEETNA A-4	62.21993 N	151.50923 W	S025N012W33	COr
	TALKEETNA A-4	62.22887 N	151.51712 W	S025N012W28	COr
247-41-10200-2053-3220-4030-5055	TALKEETNA A-4	62.19860 N	151.50643 W	S024N012W05	COr
	TALKEETNA A-4	62.20632 N	151.53122 W	S024N012W06	COr
247-41-10200-2053-3220-4030-5055-0010	TALKEETNA A-4	62.21000 N	151.54000 W	S025N012W32	COr
247-41-10200-2053-3225	TALKEETNA A-3	62.08673 N	151.49567 W	S023N012W16	Sp,Kpr,COsr
Johnson Creek	TALKEETNA A-5	62.09647 N	152.33641 W	S023N017W11	Ss
247-41-10200-2053-3225-4015	TALKEETNA A-4	62.06494 N	151.60274 W	S023N013W23	Ksr,COsr
Red Creek	TYONEK D-6	61.99471 N	152.05886 W	S022N015W17	Ksr,COsr
247-41-10200-2053-3225-4035	TALKEETNA A-5	62.06061 N	152.06437 W	S023N015W29	COsr
	TALKEETNA A-5	62.05444 N	152.06914 W	S023N015W29	COsr
247-41-10200-2053-3229	TALKEETNA A-4	62.09722 N	151.50176 W	S023N012W08	Sp,Kp,COsp
Kichatna River	TALKEETNA B-6	62.27057 N	152.56539 W	S025N018W11	Ssr,COr
247-41-10200-2053-3229-4002	TALKEETNA A-4	62.09892 N	151.50524 W	S023N012W08	COsr
Gagnan Creek	TALKEETNA A-4	62.17945 N	151.70930 W	S024N013W08	COr
247-41-10200-2053-3229-4002-5022	TALKEETNA A-4	62.14819 N	151.54892 W	S024N012W30	COr
	TALKEETNA A-4	62.19450 N	151.66723 W	S024N013W04	COr
247-41-10200-2053-3229-4002-5033	TALKEETNA A-4	62.14634 N	151.61969 W	S024N013W26	COr
	TALKEETNA A-4	62.20800 N	151.82913 W	S025N014W35	COr
247-41-10200-2053-3229-4009	TALKEETNA A-4	62.09800 N	151.55788 W	S023N012W07	Ks
	TALKEETNA A-4	62.11396 N	151.59278 W	S023N013W02	Ks
247-41-10200-2053-3229-4009-5105	TALKEETNA A-4	62.09932 N	151.59092 W	S023N013W11	COr
	TALKEETNA A-4	62.08198 N	151.99451 W	S023N015W15	COr
247-41-10200-2053-3229-4009-5105-6013	TALKEETNA A-4	62.09027 N	151.75188 W	S023N014W13	COr
	TALKEETNA A-4	62.11608 N	151.84733 W	S023N014W04	COr
247-41-10200-2053-3229-4050	TALKEETNA A-4	62.15377 N	151.75073 W	S024N014W24	Sp,Ksr,COs
Nakochna River	TALKEETNA A-5	62.21273 N	152.08620 W	S025N015W32	Sp
247-41-10200-2053-3229-4075	TALKEETNA A-5	62.14336 N	152.01768 W	S024N015W27	Kr
	TALKEETNA A-5	62.12810 N	152.01873 W	S024N015W33	Kr

WATER BODY NUMBER / NAME	MAP SHEET	LAT.	LONG.	LEGAL	SPECIES
247-41-10200-2053-3229-4079	TALKEETNA A-5	62.14203 N	152.03118 W	S024N015W28	Kr
	TALKEETNA A-5	62.12824 N	152.04111 W	S024N015W33	Kr
247-41-10200-2053-3229-4087	TALKEETNA A-5	62.14916 N	152.17188 W	S024N016W22	Kr
	TALKEETNA A-5	62.12941 N	152.22211 W	S024N016W33	Kr
247-41-10200-2053-3229-4099	TALKEETNA A-5	62.15996 N	152.19342 W	S024N016W22	Kr
	TALKEETNA A-5	62.15222 N	152.22413 W	S024N016W21	Kr
247-41-10200-2053-3229-4099-5007	TALKEETNA A-5	62.15691 N	152.20389 W	S024N016W21	Kr
	TALKEETNA A-5	62.14794 N	152.21321 W	S024N016W28	Kr
247-41-10200-2053-3229-4110	TALKEETNA A-5	62.18617 N	152.26987 W	S024N016W07	Ksr
	TALKEETNA B-5	62.26727 N	152.32392 W	S025N016W07	Ksr
247-41-10200-2053-3238	TALKEETNA A-4	62.19892 N	151.60774 W	S024N013W02	Sr,Ksr,COr,Pp
Clearwater Creek	TALKEETNA B-4	62.31809 N	151.61057 W	S026N013W25	Kr
247-41-10200-2053-3241	TALKEETNA A-4	62.22730 N	151.69539 W	S025N013W28	COr
	TALKEETNA A-4	62.22737 N	151.73433 W	S025N013W29	COr
247-41-10200-2053-3249	TALKEETNA B-4	62.28071 N	151.77286 W	S025N014W01	Ss,COp
West Fork Yentna River	TALKEETNA B-5	62.44690 N	152.30335 W	S027N016W07	Ss
247-41-10200-2053-3249-4025	TALKEETNA B-4	62.30030 N	151.90831 W	S026N014W32	COr
Fourth-of-July Creek	TALKEETNA B-4	62.29792 N	151.92321 W	S026N014W32	COr
247-41-10200-2053-3249-4101	TALKEETNA B-5	62.39420 N	152.10019 W	S027N015W32	Ss
	TALKEETNA B-5	62.40574 N	152.16817 W	S027N016W25	Ss
247-41-10200-2053-3250	TALKEETNA B-4	62.28071 N	151.77286 W	S025N014W01	Ss
East Fort Yentna River	TALKEETNA B-4	62.37966 N	151.93101 W	S026N014W06	Ss
247-41-10200-2060	TYONEK C-1	61.59239 N	150.37185 W	S017N006W04	COp
	TYONEK C-1	61.59744 N	150.34799 W	S017N006W03	COp
247-41-10200-2070	TYONEK C-1	61.67192 N	150.29882 W	S018N006W11	COp
	TYONEK C-1	61.67634 N	150.24193 W	S018N005W06	COp
247-41-10200-2075	TYONEK C-1	61.69367 N	150.30993 W	S019N006W35	Kr,COr
	TYONEK C-1	61.69476 N	150.32162 W	S019N006W35	Kr,COr
247-41-10200-2081	TYONEK C-1	61.69480 N	150.31108 W	S019N006W35	Spr,Kpr,COpr,Pp,CHp,Wp
Deshka River / Kroto Creek	TALKEETNA B-2	62.45822 N	150.65309 W	S027N007W06	Sr

WATER BODY NUMBER / NAME	MAP SHEET	LAT.	LONG.	LEGAL	SPECIES
247-41-10200-2081 Deshka River / Kroto Creek	TYONEK C-1 TALKEETNA A-1	61.69480 N 62.07297 N	150.31108 W 150.43441 W	S019N006W35 S023N006W19	Spr,Kpr,COpr,Pp,CHp,Wp COs
247-41-10200-2081-0010 Kroto Lake	TALKEETNA B-2	62.44805 N	150.65778 W	S027N008W12	Sr
247-41-10200-2081-3030	TYONEK C-1 TYONEK D-1	61.74692 N 61.75001 N	150.30931 W 150.30171 W	S019N006W11 S019N006W11	COp COp
247-41-10200-2081-3035	TYONEK D-1 TYONEK D-2	61.76544 N 61.90960 N	150.33728 W 150.57102 W	S019N006W03 S021N007W16	Kr,COr Kr,COr
247-41-10200-2081-3035-0030	TYONEK D-2	61.91195 N	150.57083 W	S021N007W16	Kr,COr
247-41-10200-2081-3050	TYONEK D-1 TALKEETNA A-1	61.84927 N 62.13066 N	150.37029 W 150.30161 W	S020N006W04 S024N006W36	Ksr,COsr Kr
247-41-10200-2081-3050-0050	TYONEK D-1	61.98944 N	150.23278 W	S022N005W20	Kr,COpr
247-41-10200-2081-3050-4021	TYONEK D-1 TYONEK D-1	61.90304 N 61.94064 N	150.26729 W 150.27788 W	S021N005W19 S021N006W01	Kr,COr Kr,COr
247-41-10200-2081-3050-4040	TYONEK D-1 TALKEETNA A-1	61.98963 N 62.11585 N	150.22682 W 150.24047 W	S022N005W20 S023N005W05	Kr,COs Kr
247-41-10200-2081-3050-4087	TALKEETNA A-1 TALKEETNA A-1	62.04609 N 62.12390 N	150.29778 W 150.34389 W	S023N006W36 S024N006W34	COr COr
247-41-10200-2081-3050-4110	TALKEETNA A-1 TALKEETNA A-1	62.11172 N 62.14055 N	150.28311 W 150.28465 W	S023N006W01 S024N006W25	Kr Kr
247-41-10200-2081-3057	TYONEK D-2 TYONEK D-2	61.84779 N 61.92685 N	150.38177 W 150.53815 W	S020N006W04 S021N007W10	Kp Kp
247-41-10200-2081-3065	TYONEK D-2 TALKEETNA A-2	61.88338 N 62.15983 N	150.39551 W 150.63881 W	S021N006W28 S024N007W19	Sp,Ksr,COsr,Pp Ksr
247-41-10200-2081-3065-4007	TYONEK D-2 TYONEK D-2	61.94435 N 61.94902 N	150.47207 W 150.48757 W	S021N007W01 S022N007W36	COr COr
247-41-10200-2081-3065-4011	TYONEK D-2 TYONEK D-2	61.97321 N 61.97844 N	150.48008 W 150.59235 W	S022N007W25 S022N007W20	COr COr

WATER BODY NUMBER / NAME	MAP SHEET	LAT.	LONG.	LEGAL	SPECIES
247-41-10200-2081-3065-4012	TYONEK D-2	61.99184 N	150.47377 W	S022N007W13	COr
	TALKEETNA A-1	62.02107 N	150.49917 W	S022N007W02	COr
247-41-10200-2081-3065-4012-0010	TYONEK D-2	61.99889 N	150.47445 W	S022N007W13	COr
247-41-10200-2081-3065-4017	TALKEETNA A-2	62.00902 N	150.52763 W	S022N007W10	Kr,COr
	TALKEETNA A-2	62.00517 N	150.55168 W	S022N007W09	Kr,COr
247-41-10200-2081-3065-4021	TALKEETNA A-2	62.03695 N	150.54225 W	S023N007W34	Ksr,COsr
	TALKEETNA A-2	62.14306 N	150.68108 W	S024N008W26	Kr
247-41-10200-2081-3065-4021-0030	TALKEETNA A-2	62.10917 N	150.68361 W	S023N008W02	Kr
247-41-10200-2081-3065-4021-0031	TALKEETNA A-2	62.11389 N	150.68222 W	S023N008W02	Kr
247-41-10200-2081-3065-4021-5010	TALKEETNA A-2	62.04026 N	150.56342 W	S023N007W33	Ksr,COsr
	TALKEETNA A-2	62.04504 N	150.57401 W	S023N007W33	Ksr,COsr
247-41-10200-2081-3065-4021-5019	TALKEETNA A-2	62.02585 N	150.60261 W	S022N007W05	Kr,COr
	TALKEETNA A-2	62.05110 N	150.68861 W	S023N008W26	Kr,COr
247-41-10200-2081-3065-4021-5019-6011	TALKEETNA A-2	62.01772 N	150.61918 W	S022N007W07	Kr,COp
	TALKEETNA A-2	62.03530 N	150.66691 W	S023N008W36	Kr
247-41-10200-2081-3065-4021-5019-6011-7010	TALKEETNA A-2	62.01114 N	150.65700 W	S022N008W12	COr
	TALKEETNA A-2	62.03271 N	150.65774 W	S022N008W01	COr
247-41-10200-2081-3065-4021-5019-6024	TALKEETNA A-2	62.04152 N	150.63560 W	S023N007W31	Kr,COr
	TALKEETNA A-2	62.06588 N	150.64952 W	S023N008W24	Kr,COr
247-41-10200-2081-3065-4027	TALKEETNA A-2	62.07379 N	150.58196 W	S023N007W20	Kr
	TALKEETNA A-2	62.07561 N	150.58735 W	S023N007W20	Kr
247-41-10200-2081-3065-4033	TALKEETNA A-2	62.10535 N	150.60854 W	S023N007W08	Kr
	TALKEETNA A-2	62.12287 N	150.64719 W	S024N008W36	Kr
247-41-10200-2081-3065-4047	TALKEETNA A-2	62.14382 N	150.63203 W	S024N007W30	Ksr
Yenlo Creek	TALKEETNA A-2	62.14887 N	150.67803 W	S024N008W23	Ksr
247-41-10200-2081-3073	TYONEK D-2	61.90995 N	150.37849 W	S021N006W16	COr
	TYONEK D-2	61.92936 N	150.38318 W	S021N006W09	COr

WATER BODY NUMBER / NAME	MAP SHEET	LAT.	LONG.	LEGAL	SPECIES
247-41-10200-2081-3073-4009	TYONEK D-2	61.92146 N	150.38219 W	S021N006W09	COr
	TYONEK D-2	61.93219 N	150.40587 W	S021N006W08	COr
247-41-10200-2081-3078	TYONEK D-1	61.91688 N	150.36226 W	S021N006W15	Kr
	TYONEK D-1	61.96205 N	150.31097 W	S022N006W26	Kr
247-41-10200-2081-3100	TYONEK D-2	61.98667 N	150.39653 W	S022N006W21	Ssr,Ksr,COsr,Ps
Moose Creek	TALKEETNA B-1	62.48983 N	150.39744 W	S028N006W28	Kr,COr
247-41-10200-2081-3100-4120	TALKEETNA A-1	62.16705 N	150.36505 W	S024N006W15	Kr
	TALKEETNA A-1	62.20934 N	150.32608 W	S025N006W35	Kr
247-41-10200-2081-3100-4120-0010	TALKEETNA A-1	62.17444 N	150.32806 W	S024N006W14	Kr
247-41-10200-2081-3100-4128	TALKEETNA A-1	62.17151 N	150.38243 W	S024N006W16	COr
	TALKEETNA B-1	62.28750 N	150.33336 W	S025N006W02	COr
247-41-10200-2081-3100-4136	TALKEETNA A-1	62.18863 N	150.39699 W	S024N006W09	Kr,COr
	TALKEETNA B-1	62.32166 N	150.32503 W	S026N006W26	Kr,COr
247-41-10200-2081-3100-4136-5013	TALKEETNA A-1	62.19457 N	150.38110 W	S024N006W04	Kr
	TALKEETNA B-1	62.29947 N	150.39887 W	S026N006W33	Kr
247-41-10200-2081-3100-4136-5013-6007	TALKEETNA A-1	62.21410 N	150.38589 W	S025N006W33	Kr
	TALKEETNA A-1	62.24820 N	150.39520 W	S025N006W21	Kr
247-41-10200-2081-3100-4136-5013-6007-7009	TALKEETNA A-1	62.22811 N	150.39328 W	S025N006W28	Kr
	TALKEETNA A-1	62.23170 N	150.40068 W	S025N006W28	Kr
247-41-10200-2081-3100-4136-5027	TALKEETNA B-1	62.26603 N	150.36116 W	S025N006W10	Kr
	TALKEETNA B-1	62.38046 N	150.37080 W	S027N006W34	Kr
247-41-10200-2081-3100-4155	TALKEETNA A-1	62.20922 N	150.44729 W	S025N006W31	Sr,Kr,COr
	TALKEETNA B-2	62.26925 N	150.57473 W	S025N007W09	COr
247-41-10200-2081-3100-4155-0010	TALKEETNA A-1	62.19583 N	150.47500 W	S024N007W01	COr
247-41-10200-2081-3100-4155-5008	TALKEETNA A-1	62.20791 N	150.46231 W	S025N006W31	COr
	TALKEETNA A-1	62.21487 N	150.47689 W	S025N007W36	COr
247-41-10200-2081-3100-4155-5014	TALKEETNA A-1	62.20504 N	150.47311 W	S024N007W01	COr
	TALKEETNA B-2	62.29084 N	150.53339 W	S025N007W03	COp

WATER BODY NUMBER / NAME	MAP SHEET	LAT.	LONG.	LEGAL	SPECIES
247-41-10200-2081-3100-4155-5016	TALKEETNA A-1	62.20472 N	150.47461 W	S024N007W01	Sr,Kr,COr
	TALKEETNA A-1	62.19879 N	150.47906 W	S024N007W01	Sr,Kr,COr
247-41-10200-2081-3100-4167	TALKEETNA A-1	62.23330 N	150.44553 W	S025N006W30	COsr
Gate Creek	TALKEETNA B-2	62.32459 N	150.51607 W	S026N007W23	COsr
247-41-10200-2081-3100-4167-5045	TALKEETNA B-2	62.32459 N	150.51607 W	S026N007W23	COr
	TALKEETNA B-2	62.43565 N	150.50874 W	S027N007W14	COr
247-41-10200-2081-3100-4177	TALKEETNA B-1	62.25203 N	150.44443 W	S025N006W18	COr
	TALKEETNA B-1	62.31476 N	150.48108 W	S026N007W25	COr
247-41-10200-2081-3100-4177-5005	TALKEETNA B-1	62.25796 N	150.44915 W	S025N006W18	COr
	TALKEETNA B-1	62.26032 N	150.45245 W	S025N006W18	COr
247-41-10200-2081-3100-4177-5011	TALKEETNA B-1	62.27031 N	150.45574 W	S025N006W07	COr
	TALKEETNA B-1	62.27394 N	150.46067 W	S025N006W07	COr
247-41-10200-2081-3100-4177-5029	TALKEETNA B-1	62.30550 N	150.47680 W	S026N007W36	COr
	TALKEETNA B-1	62.30894 N	150.49158 W	S026N007W25	COr
247-41-10200-2081-3100-4189	TALKEETNA B-1	62.31711 N	150.44134 W	S026N006W30	Ksr
	TALKEETNA B-1	62.45153 N	150.49285 W	S027N007W12	Kr
247-41-10200-2081-3115	TALKEETNA A-1	62.00966 N	150.44006 W	S022N006W07	COr
	TALKEETNA A-2	62.04589 N	150.51348 W	S023N007W35	COr
247-41-10200-2081-3115-0020	TALKEETNA A-1	62.03778 N	150.49056 W	S023N007W35	COr
247-41-10200-2081-3123	TALKEETNA A-1	62.04544 N	150.44828 W	S023N006W31	COr
	TALKEETNA A-2	62.12677 N	150.58450 W	S024N007W32	COr
247-41-10200-2081-3123-4015	TALKEETNA A-1	62.07504 N	150.49364 W	S023N007W23	COr
	TALKEETNA A-2	62.07847 N	150.53041 W	S023N007W15	COr
247-41-10200-2081-3130	TALKEETNA A-1	62.07460 N	150.43473 W	S023N006W19	COr
	TALKEETNA A-1	62.17977 N	150.43137 W	S024N006W07	COr
247-41-10200-2081-3130-4013	TALKEETNA A-1	62.11030 N	150.42767 W	S023N006W05	COr
	TALKEETNA A-1	62.15238 N	150.47777 W	S024N007W24	COr
247-41-10200-2081-3130-4019	TALKEETNA A-1	62.12825 N	150.41941 W	S024N006W32	COr
	TALKEETNA A-1	62.17140 N	150.47294 W	S024N007W13	COr

WATER BODY NUMBER / NAME	MAP SHEET	LAT.	LONG.	LEGAL	SPECIES
247-41-10200-2081-3148	TALKEETNA A-2	62.14431 N	150.53820 W	S024N007W27	COr
	TALKEETNA A-2	62.18548 N	150.55092 W	S024N007W09	COr
247-41-10200-2081-3148-0010 Amber Lake	TALKEETNA A-2	62.17080 N	150.53491 W	S024N007W15	COp
247-41-10200-2081-3148-4051	TALKEETNA A-2	62.17295 N	150.54599 W	S024N007W15	COr
	TALKEETNA A-2	62.17395 N	150.54968 W	S024N007W15	COr
247-41-10200-2081-3151	TALKEETNA A-2	62.15001 N	150.55943 W	S024N007W21	Kr,COr
	TALKEETNA A-2	62.14850 N	150.57339 W	S024N007W28	Kr,COr
247-41-10200-2081-3181	TALKEETNA B-2	62.25108 N	150.65197 W	S025N007W18	Ksr,COr
Twentymile Creek	TALKEETNA B-2	62.35506 N	150.65988 W	S026N008W12	COr
247-41-10200-2081-3194	TALKEETNA B-2	62.29149 N	150.60987 W	S025N007W05	COr
Seventeenmile Creek	TALKEETNA B-2	62.37270 N	150.57631 W	S026N007W04	COr
247-41-10200-2081-3194-4016	TALKEETNA B-2	62.33557 N	150.56475 W	S026N007W21	COr
	TALKEETNA B-2	62.34812 N	150.56060 W	S026N007W15	COr
247-41-10200-2081-3197	TALKEETNA B-2	62.31657 N	150.64002 W	S026N007W30	COr
	TALKEETNA B-2	62.34859 N	150.64650 W	S026N007W18	COr
247-41-10200-2081-3224	TALKEETNA B-2	62.41305 N	150.57482 W	S027N007W21	Ssr,Kp
	TALKEETNA B-2	62.47268 N	150.50622 W	S028N007W35	Ssr
247-41-10200-2095	TYONEK D-1	61.87885 N	150.16780 W	S021N005W27	Ssr,COp
	TYONEK D-1	61.90341 N	150.16680 W	S021N005W15	COp
247-41-10200-2120	TYONEK D-1	61.77806 N	150.16375 W	S020N005W34	Ksr,COsr,Ps,CHs
Willow Creek	ANCHORAGE D-8	61.78508 N	149.72214 W	S020N003W36	COsr
247-41-10200-2120-3010	TYONEK D-1	61.77716 N	150.11856 W	S020N005W35	COpr
	TYONEK C-1	61.70282 N	150.08282 W	S019N005W25	COs
247-41-10200-2120-3010-0010	TYONEK C-1	61.74167 N	150.10194 W	S019N005W13	COpr
247-41-10200-2120-3010-0020	TYONEK C-1	61.74306 N	150.07944 W	S019N004W18	COpr
247-41-10200-2120-3010-0030	TYONEK C-1	61.73583 N	150.07778 W	S019N004W18	COpr

WATER BODY NUMBER / NAME	MAP SHEET	LAT.	LONG.	LEGAL	SPECIES
247-41-10200-2120-3010-0040	TYONEK C-1	61.72250 N	150.08833 W	S019N005W24	COpr
247-41-10200-2120-3017	TYONEK D-1	61.76834 N	150.05316 W	S019N004W05	COr,CHs
	TYONEK D-1	61.77750 N	150.00716 W	S020N004W33	COr,CHs
247-41-10200-2120-3018	TYONEK D-1	61.76689 N	150.05372 W	S019N004W05	Ksr,COsr
*Gene Creek	TYONEK C-1	61.74354 N	150.02554 W	S019N004W17	COr
247-41-10200-2120-3018-0010	TYONEK D-1	61.75028 N	150.03750 W	S019N004W08	Ksr,COs
Gene Lake					
247-41-10200-2120-3020	TYONEK D-1	61.76512 N	150.03611 W	S019N004W05	Ksr,COs,Ps
Deception Creek	ANCHORAGE C-8	61.68644 N	149.70168 W	S018N002W06	Kr,COs
247-41-10200-2120-3020-4010	ANCHORAGE D-8	61.75844 N	149.97297 W	S019N004W10	COr
	ANCHORAGE D-8	61.75263 N	149.95968 W	S019N004W11	COr
247-41-10200-2120-3020-4018	ANCHORAGE C-8	61.74896 N	149.93861 W	S019N004W11	COr,Ps
	ANCHORAGE C-8	61.74379 N	149.92552 W	S019N004W13	COr
247-41-10200-2120-3020-4021	ANCHORAGE C-8	61.74792 N	149.91963 W	S019N004W12	Kr,COr
	ANCHORAGE D-8	61.76162 N	149.82470 W	S019N003W04	Kr,COr
247-41-10200-2120-3020-4031	ANCHORAGE C-8	61.74195 N	149.90819 W	S019N004W13	Kr,COr
	ANCHORAGE C-8	61.74479 N	149.86218 W	S019N003W08	Kr,COr
247-41-10200-2120-3020-4041	ANCHORAGE C-8	61.73148 N	149.88518 W	S019N003W18	Kr,COr
	ANCHORAGE C-8	61.73064 N	149.84974 W	S019N003W17	Kr,COr
247-41-10200-2120-3020-4051	ANCHORAGE C-8	61.71833 N	149.86231 W	S019N003W20	Kr,COr
	ANCHORAGE C-8	61.71478 N	149.83535 W	S019N003W28	Kr,COr
247-41-10200-2120-3020-4071	ANCHORAGE C-8	61.69471 N	149.77355 W	S019N003W35	Ks,COr
	ANCHORAGE C-8	61.74212 N	149.64947 W	S019N002W16	COr
247-41-10200-2120-3020-4071-5011	ANCHORAGE C-8	61.70976 N	149.75540 W	S019N003W26	Kr,COr
	ANCHORAGE C-8	61.72029 N	149.75953 W	S019N003W23	Kr,COr
247-41-10200-2120-3020-4071-5018	ANCHORAGE C-8	61.71628 N	149.74030 W	S019N003W24	Kr,COr
	ANCHORAGE C-8	61.71439 N	149.72563 W	S019N003W25	Kr,COr
247-41-10200-2120-3020-4071-5050	ANCHORAGE C-8	61.74635 N	149.67723 W	S019N002W08	COr
	ANCHORAGE C-8	61.72997 N	149.64507 W	S019N002W21	COr

WATER BODY NUMBER / NAME	MAP SHEET	LAT.	LONG.	LEGAL	SPECIES
247-41-10200-2120-3030	ANCHORAGE D-8	61.76997 N	149.95349 W	S019N004W02	COr
	ANCHORAGE D-8	61.76840 N	149.94600 W	S019N004W02	COr
247-41-10200-2120-3030-4003	ANCHORAGE D-8	61.76949 N	149.95202 W	S019N004W02	COr
	ANCHORAGE D-8	61.76962 N	149.95113 W	S019N004W02	COr
247-41-10200-2120-3030-4009	ANCHORAGE D-8	61.76926 N	149.95058 W	S019N004W02	COr
	ANCHORAGE D-8	61.76963 N	149.94892 W	S019N004W02	COr
247-41-10200-2120-3043	ANCHORAGE D-8	61.78789 N	149.85739 W	S020N003W29	COr
	ANCHORAGE D-8	61.80944 N	149.81083 W	S020N003W22	COr
247-41-10200-2120-3055	ANCHORAGE D-8	61.78508 N	149.72214 W	S020N003W36	COsr
Peters Creek	ANCHORAGE D-8	61.79794 N	149.69856 W	S020N002W30	COsr
247-41-10200-2130	TYONEK D-1	61.79916 N	150.15788 W	S020N005W27	Ksr,COsr,Ps,CHp
Little Willow Creek	ANCHORAGE D-7	61.92556 N	149.57148 W	S021N002W11	Kr,COp
247-41-10200-2130-0020	TYONEK D-1	61.84611 N	150.00278 W	S020N004W04	Ksr,COsr,Pp,CHp
247-41-10200-2130-3011	TYONEK D-1	61.81561 N	150.11283 W	S020N005W24	COr
	TYONEK D-1	61.82995 N	150.07991 W	S020N004W18	COr
247-41-10200-2130-3011-0010	TYONEK D-1	61.83333 N	150.07417 W	S020N004W07	COr
Kashwitna Lake					
247-41-10200-2130-3020	TYONEK D-1	61.80866 N	150.08662 W	S020N005W24	COr
Rodgers Creek	TYONEK D-1	61.80177 N	150.02867 W	S020N004W29	COr
247-41-10200-2130-3021	TYONEK D-1	61.80965 N	150.08467 W	S020N005W24	COr
	TYONEK D-1	61.86908 N	150.00740 W	S021N004W33	COr
247-41-10200-2130-3030	TYONEK D-1	61.83887 N	150.00702 W	S020N004W09	Kp,COr
	ANCHORAGE D-8	61.82805 N	149.77432 W	S020N003W14	COr
247-41-10200-2130-3030-4025	ANCHORAGE D-8	61.83665 N	149.84149 W	S020N003W09	Kr
	ANCHORAGE D-8	61.85554 N	149.80195 W	S020N003W03	Kr
247-41-10200-2130-3036	ANCHORAGE D-8	61.85149 N	149.98312 W	S020N004W03	Kr,COr
	ANCHORAGE D-8	61.86658 N	149.80887 W	S021N003W34	Kr,COr
247-41-10200-2130-3044	ANCHORAGE D-8	61.87468 N	149.94040 W	S021N004W26	Kr,COr
	ANCHORAGE D-8	61.87196 N	149.91341 W	S021N004W36	Kr,COr

WATER BODY NUMBER / NAME	MAP SHEET	LAT.	LONG.	LEGAL	SPECIES
247-41-10200-2130-3050	ANCHORAGE D-8	61.88390 N	149.89178 W	S021N003W30	Kr
	ANCHORAGE D-8	61.89838 N	149.80283 W	S021N003W22	Kr
247-41-10200-2170	TYONEK D-1	61.89535 N	150.11158 W	S021N005W24	Kr,COpr
	ANCHORAGE D-8	61.91745 N	149.93501 W	S021N004W13	Kr
247-41-10200-2180	TYONEK D-1	61.91106 N	150.10236 W	S021N005W13	Kpr,COp,Pp,CHs,DVp
Kashwitna River	ANCHORAGE D-6	61.94952 N	149.16505 W	S022N002E31	Kr,COp,DVp
247-41-10200-2180-3061	ANCHORAGE D-8	61.98595 N	149.84583 W	S022N003W21	Ksr,COsr,Pp
North Fork Kashwitna River	TALKEETNA MTNS A-5	62.06766 N	149.33362 W	S023N001E19	Kr
247-41-10200-2190	TYONEK D-1	61.94029 N	150.07854 W	S021N004W06	COsr
Caswell Creek	TALKEETNA MTNS A-6	62.01288 N	149.97218 W	S022N004W10	COsr
247-41-10200-2190-0010	TALKEETNA MTNS A-6	62.01694 N	149.96833 W	S022N004W11	COr
Caswell Lake					
247-41-10200-2190-3020	ANCHORAGE D-8	61.98781 N	149.99505 W	S022N004W22	COsr
	ANCHORAGE D-8	61.98897 N	149.97246 W	S022N004W22	COsr
247-41-10200-2200	TYONEK D-1	61.97175 N	150.08294 W	S022N004W30	Ksr,COp,Ps,CHs
Sheep Creek	TALKEETNA MTNS A-5	62.10434 N	149.33141 W	S023N001E07	Kr
247-41-10200-2200-3310	TALKEETNA MTNS A-6	62.12969 N	149.72726 W	S024N003W36	COr
	TALKEETNA MTNS A-6	62.13572 N	149.66298 W	S024N002W28	COr
247-41-10200-2226	TALKEETNA A-1	62.04194 N	150.08471 W	S023N004W31	COr
	TALKEETNA A-1	62.04409 N	150.05503 W	S023N004W32	COr
247-41-10200-2230	TALKEETNA A-1	62.05600 N	150.08980 W	S023N004W30	Ksr,COsr,Ps,CHs
Goose Creek	TALKEETNA MTNS A-6	62.12143 N	149.91801 W	S024N004W36	Kr,COr
247-41-10200-2230-3022	TALKEETNA A-1	62.06976 N	150.02775 W	S023N004W21	Ksr,COsr,Ps,CHs
Trib to Goose Creek	TALKEETNA MTNS A-6	62.06998 N	149.91674 W	S023N004W24	Ksr,COsr,Ps,CHs
247-41-10200-2230-3144	TALKEETNA MTNS A-6	62.09856 N	149.94143 W	S023N004W11	COr
	TALKEETNA MTNS A-6	62.14691 N	149.79987 W	S024N003W27	COr
247-41-10200-2230-3144-4520	TALKEETNA MTNS A-6	62.14691 N	149.79987 W	S024N003W27	COr
	TALKEETNA MTNS A-6	62.14958 N	149.78987 W	S024N003W22	COr
247-41-10200-2250	TALKEETNA A-1	62.10436 N	150.07176 W	S023N004W07	Ksr,COr,Ps,CHs
Montana Creek	TALKEETNA MTNS A-6	62.18181 N	149.95392 W	S024N004W11	Ksr,COr,Ps,CHs

WATER BODY NUMBER / NAME	MAP SHEET	LAT.	LONG.	LEGAL	SPECIES
247-41-10200-2250-3020	TALKEETNA A-1	62.13328 N	150.01288 W	S024N004W33	COr
Sawyer Creek	TALKEETNA MTNS A-6	62.13619 N	149.93262 W	S024N004W25	COr
247-41-10200-2250-3050	TALKEETNA MTNS A-6	62.18181 N	149.95392 W	S024N004W11	Ksr
South Fork Montana Creek	TALKEETNA MTNS A-6	62.19428 N	149.75874 W	S024N003W02	Ksr
247-41-10200-2250-3061	TALKEETNA MTNS A-6	62.18181 N	149.95392 W	S024N004W11	Ksr,COp
Middle Fork Montana Creek	TALKEETNA MTNS A-6	62.21396 N	149.81275 W	S025N003W34	COp
247-41-10200-2250-3061-4009	TALKEETNA MTNS A-6	62.18973 N	149.95240 W	S024N004W11	Ksr
North Fork Montana Creek	TALKEETNA MTNS A-6	62.22655 N	149.87936 W	S025N003W29	Ksr
247-41-10200-2254	TALKEETNA A-1	62.10887 N	150.06837 W	S023N004W06	COr
	TALKEETNA A-1	62.13973 N	150.04911 W	S024N004W29	COr
247-41-10200-2254-0010	TALKEETNA A-1	62.13639 N	150.05194 W	S024N004W29	COr
247-41-10200-2254-0020	TALKEETNA A-1	62.14444 N	150.04722 W	S024N004W29	COr
247-41-10200-2256	TALKEETNA A-1	62.11260 N	150.06820 W	S023N004W06	COr
	TALKEETNA A-1	62.15645 N	150.09838 W	S024N005W24	COr
247-41-10200-2261	TALKEETNA A-1	62.11778 N	150.11818 W	S023N005W01	COr
	TALKEETNA A-1	62.11943 N	150.15384 W	S023N005W03	COr
247-41-10200-2291	TALKEETNA A-1	62.16945 N	150.18643 W	S024N005W16	Kr,COr
Rabideux Creek	TALKEETNA B-1	62.27972 N	150.23435 W	S025N005W05	Kr,COsr
247-41-10200-2291-3011	TALKEETNA A-1	62.19060 N	150.20808 W	S024N005W09	COr
Queer Creek	TALKEETNA A-1	62.17801 N	150.25512 W	S024N005W07	COr
247-41-10200-2291-3011-4030	TALKEETNA A-1	62.17801 N	150.25512 W	S024N005W07	COr
	TALKEETNA A-1	62.20339 N	150.28106 W	S024N006W01	COr
247-41-10200-2291-3025	TALKEETNA A-1	62.21919 N	150.22626 W	S025N005W32	Kr,COr
	TALKEETNA A-1	62.21260 N	150.23121 W	S025N005W32	Kr,COr
247-41-10200-2291-3041	TALKEETNA A-1	62.24554 N	150.23880 W	S025N005W20	COsr
Sawmill Creek	TALKEETNA B-1	62.28938 N	150.32354 W	S025N006W02	COsr
247-41-10200-2291-3049	TALKEETNA B-1	62.27972 N	150.23435 W	S025N005W05	COsr
	TALKEETNA B-1	62.33364 N	150.29917 W	S026N006W24	COr

WATER BODY NUMBER / NAME	MAP SHEET	LAT.	LONG.	LEGAL	SPECIES
247-41-10200-2300	TALKEETNA A-1	62.17644 N	150.12552 W	S024N005W14	Sp,COp
Sunshine Creek	TALKEETNA A-1	62.18181 N	150.05192 W	S024N004W08	COs
247-41-10200-2300-0010	TALKEETNA A-1	62.18278 N	150.04528 W	S024N004W08	COs
Sunshine Lakes					
247-41-10200-2300-3011	TALKEETNA A-1	62.17882 N	150.09476 W	S024N005W12	Sp,COpr
Question Creek	TALKEETNA A-1	62.22487 N	150.04718 W	S025N004W29	COsr
247-41-10200-2300-3011-0010	TALKEETNA A-1	62.22473 N	150.07361 W	S025N004W30	COpr
Question Lake					
247-41-10200-2300-3011-0012	TALKEETNA A-1	62.22530 N	150.06288 W	S025N004W29	COpr
Little Question Lake					
247-41-10200-2300-3011-0014	TALKEETNA A-1	62.22472 N	150.05542 W	S025N004W29	COp
247-41-10200-2300-3011-4006	TALKEETNA A-1	62.20220 N	150.07473 W	S024N004W06	Sp,COs
Answer Creek	TALKEETNA MTNS B-6	62.25039 N	149.91112 W	S025N003W18	COr
247-41-10200-2300-3011-4008	TALKEETNA A-1	62.21044 N	150.08092 W	S025N004W31	Kr,COr
	TALKEETNA A-1	62.21380 N	150.05815 W	S025N004W32	Kr,COr
247-41-10200-2300-3011-4010	TALKEETNA A-1	62.22024 N	150.07350 W	S025N004W31	COsr
	TALKEETNA A-1	62.21835 N	150.07065 W	S025N004W31	COsr
247-41-10200-2300-3011-4010-0005	TALKEETNA A-1	62.21840 N	150.06608 W	S025N004W32	COsr
Lake Five					
247-41-10200-2300-3011-4018	TALKEETNA A-1	62.22286 N	150.05671 W	S025N004W29	COsr
	TALKEETNA A-1	62.22224 N	150.05654 W	S025N004W29	COsr
247-41-10200-2300-3011-4018-0006	TALKEETNA A-1	62.22157 N	150.05408 W	S025N004W29	COr
Lake Six					
247-41-10200-2300-3022	TALKEETNA A-1	62.17667 N	150.07137 W	S024N004W18	Ss,COr
	TALKEETNA A-1	62.17195 N	150.06246 W	S024N004W18	COr
247-41-10200-2300-3022-0010	TALKEETNA A-1	62.17004 N	150.06262 W	S024N004W18	COr
247-41-10200-2320	TALKEETNA A-1	62.22181 N	150.11325 W	S025N005W25	Sp,Kp,COs,Ps,CHs
Birch Creek Slough	TALKEETNA B-1	62.27477 N	150.11605 W	S025N005W12	Sp

WATER BODY NUMBER / NAME	MAP SHEET	LAT.	LONG.	LEGAL	SPECIES
247-41-10200-2320-3010	TALKEETNA A-1	62.23234 N	150.10850 W	S025N005W25	Sp,Ks,COs,Ps,CHs
Birch Creek	TALKEETNA MTNS B-6	62.29257 N	149.94393 W	S025N004W01	COp
247-41-10200-2320-3010-0010	TALKEETNA B-1	62.25194 N	150.06583 W	S025N004W17	Ss,COsr
Fish Lake					
247-41-10200-2320-3010-4010	TALKEETNA B-1	62.25542 N	150.07053 W	S025N004W18	COs
	TALKEETNA B-1	62.29785 N	150.04323 W	S026N004W32	COs
247-41-10200-2341	TALKEETNA B-1	62.25596 N	150.17015 W	S025N005W15	Kr,COsr
Trapper Creek	TALKEETNA C-1	62.55853 N	150.36441 W	S029N006W34	COr
247-41-10200-2341-3402	TALKEETNA B-1	62.47996 N	150.34567 W	S028N006W35	COr
	TALKEETNA C-1	62.50203 N	150.32637 W	S028N006W23	COr
247-41-10200-2361	TALKEETNA B-1	62.30722 N	150.14568 W	S026N005W35	COsr
	TALKEETNA B-1	62.34413 N	150.23318 W	S026N005W17	COsr
247-41-10200-2362	TALKEETNA B-1	62.30776 N	150.10444 W	S026N005W25	Kr,COr
Twister Creek	TALKEETNA B-1	62.32468 N	150.06429 W	S026N004W20	Kr,COr
247-41-10200-2370	TALKEETNA B-1	62.32461 N	150.11989 W	S026N005W24	Sp,Kp,COp,Pp,CHp
Talkeetna River	TALKEETNA MTNS B-3	62.34600 N	148.48807 W	S026N005E14	COp
247-41-10200-2370	TALKEETNA B-1	62.32461 N	150.11989 W	S026N005W24	Sp,Kp,COp,Pp,CHp
Talkeetna River	TALKEETNA MTNS B-4	62.40316 N	148.53038 W	S027N005E28	Ks
247-41-10200-2370-3015	TALKEETNA B-1	62.34596 N	150.10677 W	S026N005W13	COr
Wiggle Creek	TALKEETNA B-1	62.39150 N	150.09940 W	S027N005W36	COr
247-41-10200-2370-3023	TALKEETNA B-1	62.35386 N	150.08243 W	S026N004W07	Ssr,COr
	TALKEETNA B-1	62.39374 N	150.04959 W	S027N004W32	Ssr,COr
247-41-10200-2370-3023-0010	TALKEETNA B-1	62.39647 N	150.04458 W	S027N004W29	Ssr,COr
247-41-10200-2370-3033	TALKEETNA B-1	62.34692 N	150.01328 W	S026N004W16	Kr,COr
Whiskey Slough Creek	TALKEETNA B-1	62.34311 N	150.00160 W	S026N004W15	Kr,COr
247-41-10200-2370-3041	TALKEETNA B-1	62.36917 N	150.00844 W	S026N004W04	Ks,COs,Ps,CHp
Chunilna Creek	TALKEETNA MTNS C-5	62.64517 N	149.47751 W	S030N001W33	Kr
247-41-10200-2370-3041-4010	TALKEETNA B-1	62.37382 N	150.00650 W	S026N004W03	Ss,Ks,COs,Ps,CHs
	TALKEETNA MTNS B-6	62.41389 N	149.92586 W	S027N004W24	Ss,Ks,Ps

WATER BODY NUMBER / NAME	MAP SHEET	LAT.	LONG.	LEGAL	SPECIES
247-41-10200-2370-3041-4010-0010 Mama Bear Lake	TALKEETNA MTNS B-6	62.40305 N	149.94861 W	S027N004W26	Sp,Kp,Pp
247-41-10200-2370-3041-4010-0015 Papa Bear Lake	TALKEETNA MTNS B-6	62.39917 N	149.93667 W	S027N004W25	Ssr,Kp,Pp
247-41-10200-2370-3041-4010-5056	TALKEETNA MTNS B-6	62.40527 N	149.93277 W	S027N004W25	COr
	TALKEETNA MTNS B-6	62.42854 N	149.86189 W	S027N003W17	COr
247-41-10200-2370-3041-4010-5056-6306	TALKEETNA MTNS B-6	62.42854 N	149.86189 W	S027N003W17	COr
	TALKEETNA MTNS B-6	62.42729 N	149.85026 W	S027N003W16	COr
247-41-10200-2370-3041-4010-5056-6306-7055	TALKEETNA MTNS B-6	62.42729 N	149.85026 W	S027N003W16	COr
	TALKEETNA MTNS B-6	62.43658 N	149.84383 W	S027N003W16	COr
247-41-10200-2370-3041-4049	TALKEETNA MTNS B-6	62.45227 N	149.98208 W	S027N004W03	Kp,COpr
	TALKEETNA MTNS C-6	62.53733 N	149.92942 W	S028N004W12	COp
247-41-10200-2370-3041-4049-5056	TALKEETNA B-1	62.45985 N	150.00108 W	S027N004W03	Kpr,COr
	TALKEETNA MTNS B-6	62.47983 N	149.96732 W	S028N004W35	COp
247-41-10200-2370-3041-4050	TALKEETNA MTNS B-6	62.45123 N	149.98058 W	S027N004W10	Kr
	TALKEETNA MTNS B-6	62.44650 N	149.91428 W	S027N004W12	Kr
247-41-10200-2370-3041-4080	TALKEETNA MTNS C-6	62.50388 N	149.86181 W	S028N003W20	COsr,Pp,CHp
	TALKEETNA MTNS C-6	62.51005 N	149.75534 W	S028N003W13	COsr
247-41-10200-2370-3041-4101	TALKEETNA MTNS C-6	62.52826 N	149.83905 W	S028N003W09	CHp
	TALKEETNA MTNS C-6	62.53188 N	149.83353 W	S028N003W09	CHp
247-41-10200-2370-3041-4131	TALKEETNA MTNS C-6	62.53697 N	149.81341 W	S028N003W10	Kp,COp,CHp
	TALKEETNA MTNS C-6	62.54622 N	149.82514 W	S028N003W04	Kp,COp,CHp
247-41-10200-2370-3041-4180	TALKEETNA MTNS C-6	62.59818 N	149.64653 W	S029N002W16	Pp,CHp
	TALKEETNA MTNS C-6	62.59581 N	149.64462 W	S029N002W21	Pp,CHp
247-41-10200-2370-3041-4190	TALKEETNA MTNS C-6	62.60965 N	149.62797 W	S029N002W15	Pp,CHp
	TALKEETNA MTNS C-6	62.60771 N	149.62362 W	S029N002W15	Pp,CHp
247-41-10200-2370-3041-4200	TALKEETNA MTNS C-6	62.62139 N	149.61268 W	S029N002W10	Ks,COs,Ps,CHs
	TALKEETNA MTNS C-5	62.65818 N	149.49998 W	S030N001W29	Ks,COs,Ps,CHs
247-41-10200-2370-3041-4200-5021	TALKEETNA MTNS C-6	62.64025 N	149.58627 W	S030N002W35	Ksr,COr,Ps,CHs
	TALKEETNA MTNS C-6	62.66573 N	149.59960 W	S030N002W26	Ps,CHs

WATER BODY NUMBER / NAME	MAP SHEET	LAT.	LONG.	LEGAL	SPECIES
247-41-10200-2370-3041-4200-5021-6020	TALKEETNA MTNS C-6	62.65886 N	149.60278 W	S030N002W26	Ps,CHs
	TALKEETNA MTNS C-6	62.66156 N	149.59243 W	S030N002W26	Ps,CHs
247-41-10200-2370-3041-4200-5021-6021	TALKEETNA MTNS C-6	62.65941 N	149.60337 W	S030N002W26	Ps,CHs
	TALKEETNA MTNS C-6	62.65951 N	149.61341 W	S030N002W27	Ps,CHs
247-41-10200-2370-3080	TALKEETNA MTNS B-6	62.37103 N	149.85277 W	S026N003W05	Sp,Ks,COp,Pp,CHs
	TALKEETNA MTNS B-6	62.29982 N	149.92232 W	S026N004W36	Ss,Ps
247-41-10200-2370-3080-0010 Larson Lake	TALKEETNA MTNS B-6	62.33917 N	149.88972 W	S026N003W18	Ss,Ks,COs,Pp,CHs
247-41-10200-2370-3080-0015	TALKEETNA MTNS B-6	62.29889 N	149.92333 W	S026N004W36	Ss,Pp
247-41-10200-2370-3080-4007	TALKEETNA MTNS B-6	62.35878 N	149.85714 W	S026N003W08	Ks,Ps
	TALKEETNA MTNS B-6	62.34863 N	149.83915 W	S026N003W16	Ks,Ps
247-41-10200-2370-3090	TALKEETNA MTNS B-6	62.37424 N	149.78424 W	S026N003W02	Sp,Kp,COr
Sheep Creek	TALKEETNA MTNS A-4	62.16908 N	148.96141 W	S024N003E18	Sp
247-41-10200-2370-3090-4049	TALKEETNA MTNS B-5	62.29977 N	149.32734 W	S026N001E31	COr
	TALKEETNA MTNS B-5	62.33425 N	149.30665 W	S026N001E20	COr
247-41-10200-2370-3090-4049-0010 Rainbow Lake	TALKEETNA MTNS B-5	62.34222 N	149.30556 W	S026N001E17	COr
247-41-10200-2370-3171	TALKEETNA MTNS B-6	62.45543 N	149.66722 W	S027N002W04	Ks,CHs
Disappointment Creek	TALKEETNA MTNS B-6	62.47693 N	149.61161 W	S028N002W34	Ks,CHs
247-41-10200-2370-3180	TALKEETNA MTNS B-5	62.44267 N	149.46991 W	S027N001W09	Kp,Sp
Iron Creek	TALKEETNA MTNS B-5	62.30683 N	149.04663 W	S026N002E35	Sp
247-41-10200-2370-3297	TALKEETNA MTNS C-5	62.59638 N	149.09181 W	S029N002E21	Sp,Kp,COs
Cache Creek	TALKEETNA MTNS C-5	62.60749 N	149.18030 W	S029N001E13	Kp
247-41-10200-2370-3301	TALKEETNA MTNS C-5	62.59934 N	149.06216 W	S029N002E15	Sp,Ksr,COsr,CHp
Prairie Creek	TALKEETNA MTNS C-4	62.72231 N	148.83869 W	S030N003E02	Sp
247-41-10200-2370-3301-0010 Murder Lake	TALKEETNA MTNS C-4	62.67583 N	148.94722 W	S030N003E20	Sp,Ksr,COsr,CHp
247-41-10200-2370-3301-0020 Stephan Lake	TALKEETNA MTNS C-4	62.70611 N	148.87750 W	S030N003E10	Ssr,COr

WATER BODY NUMBER / NAME	MAP SHEET	LAT.	LONG.	LEGAL	SPECIES
247-41-10200-2370-3301-4021	TALKEETNA MTNS C-5	62.62899 N	149.02709 W	S029N002E02	Ks,COp
	TALKEETNA MTNS C-5	62.66937 N	149.04824 W	S030N002E22	Kr,COr
247-41-10200-2370-3301-4034	TALKEETNA MTNS C-4	62.64587 N	148.98874 W	S030N002E36	Ks,COp
	TALKEETNA MTNS C-4	62.60907 N	148.93971 W	S029N003E17	COr
247-41-10200-2370-3301-4044	TALKEETNA MTNS C-4	62.66631 N	148.96265 W	S030N003E30	Sp,Ks,COp
	TALKEETNA MTNS C-4	62.66332 N	148.85585 W	S030N003E26	Sp,Ks
247-41-10200-2370-3320	TALKEETNA MTNS C-4	62.55063 N	148.98224 W	S028N003E06	Ks
	TALKEETNA MTNS C-4	62.54858 N	148.99719 W	S028N002E01	Ks
247-41-10200-2370-3328	TALKEETNA MTNS C-4	62.53361 N	148.96806 W	S028N003E07	Ks
	TALKEETNA MTNS C-4	62.53021 N	148.98256 W	S028N003E07	Ks
247-41-10200-2370-3332	TALKEETNA MTNS C-4	62.53234 N	148.95912 W	S028N003E07	Ks
	TALKEETNA MTNS C-4	62.52499 N	148.96925 W	S028N003E07	Ks
247-41-10200-2370-3340	TALKEETNA MTNS C-4	62.52000 N	148.91028 W	S028N003E16	Ks
	TALKEETNA MTNS C-4	62.51103 N	148.90748 W	S028N003E16	Ks
247-41-10200-2370-3350	TALKEETNA MTNS C-4	62.51555 N	148.80333 W	S028N003E13	Ks
	TALKEETNA MTNS C-4	62.50633 N	148.80493 W	S028N003E24	Ks
247-41-10200-2370-3400	TALKEETNA MTNS B-4	62.40526 N	148.53064 W	S027N005E28	COr
Yellowjacket Creek	TALKEETNA MTNS B-4	62.40040 N	148.54410 W	S027N005E28	COr
247-41-10200-2370-3415	TALKEETNA MTNS B-3	62.34600 N	148.48807 W	S026N005E14	COp
	TALKEETNA MTNS B-3	62.34625 N	148.47516 W	S026N005E14	COp
247-41-10200-2381	TALKEETNA B-1	62.33519 N	150.14612 W	S026N005W23	Sp,Kp,COp,Pp,CHs
Chulitna River	HEALY B-5	63.28108 N	149.12500 W	F019S008W08	Ks,COs
247-41-10200-2381-3004	TALKEETNA B-1	62.34864 N	150.18622 W	S026N005W15	COr
	TALKEETNA B-1	62.37688 N	150.18262 W	S026N005W03	COr
247-41-10200-2381-3007	TALKEETNA B-1	62.34305 N	150.18909 W	S026N005W15	COp
	TALKEETNA B-1	62.44709 N	150.28594 W	S027N006W12	COsr
247-41-10200-2381-3007-4017	TALKEETNA B-1	62.36761 N	150.24047 W	S026N005W05	COp
	TALKEETNA B-1	62.38650 N	150.27361 W	S027N005W31	COp
247-41-10200-2381-3007-4029	TALKEETNA B-1	62.39100 N	150.25043 W	S027N005W32	COp
	TALKEETNA B-1	62.39958 N	150.27300 W	S027N005W30	COp

WATER BODY NUMBER / NAME	MAP SHEET	LAT.	LONG.	LEGAL	SPECIES
247-41-10200-2381-3051	TALKEETNA B-1	62.43812 N	150.24410 W	S027N005W08	COp
	TALKEETNA B-1	62.47811 N	150.30771 W	S028N006W36	COs
247-41-10200-2381-3060	TALKEETNA B-1	62.48276 N	150.25367 W	S028N005W29	COp
	TALKEETNA B-1	62.47592 N	150.27406 W	S028N005W31	COp
247-41-10200-2381-3073	TALKEETNA C-1	62.50035 N	150.24261 W	S028N005W20	COs,Ps
	TALKEETNA C-1	62.52174 N	150.28064 W	S028N005W18	COs
247-41-10200-2381-3090	TALKEETNA C-1	62.52806 N	150.22044 W	S028N005W09	COp
	TALKEETNA C-1	62.53453 N	150.20218 W	S028N005W09	COp
247-41-10200-2381-3130	TALKEETNA C-1	62.62771 N	150.23604 W	S029N005W05	Ks,COs,Ps,CHs
Troublesome Creek	TALKEETNA C-1	62.68143 N	150.08843 W	S030N004W19	Ks,COs
247-41-10200-2381-3161	TALKEETNA C-1	62.67562 N	150.28542 W	S030N005W19	Sp,Kpr,COp,Pp,CHp
Tokositna River	TALKEETNA C-2	62.66410 N	150.81995 W	S030N008W29	Sp,Kr
247-41-10200-2381-3161-4016	TALKEETNA C-1	62.67362 N	150.33547 W	S030N006W23	Sp,Kp,COs,Pp,CHp
Alder Creek	TALKEETNA C-1	62.68079 N	150.34639 W	S030N006W23	CHp
247-41-10200-2381-3161-4016-5010	TALKEETNA C-1	62.67544 N	150.33538 W	S030N006W23	Sp,Kp,COs,Pp
	TALKEETNA C-1	62.69480 N	150.32434 W	S030N006W13	Sp,COs
247-41-10200-2381-3161-4071	TALKEETNA C-1	62.56888 N	150.40007 W	S029N006W28	Sp,Kp,COp
	TALKEETNA C-1	62.50315 N	150.40337 W	S028N006W21	Ss
247-41-10200-2381-3161-4071-0010	TALKEETNA C-1	62.52333 N	150.39278 W	S028N006W16	Ssr
Swan Lake					
247-41-10200-2381-3161-4071-5020	TALKEETNA C-1	62.53166 N	150.40526 W	S028N006W09	Ss
	TALKEETNA C-1	62.53745 N	150.42011 W	S028N006W08	Ss
247-41-10200-2381-3161-4071-5031	TALKEETNA C-1	62.50714 N	150.38558 W	S028N006W21	Ss
	TALKEETNA B-1	62.49494 N	150.37004 W	S028N006W27	Ss
247-41-10200-2381-3161-4071-5031-0020	TALKEETNA B-1	62.49184 N	150.36478 W	S028N006W27	Ssr
247-41-10200-2381-3161-4085	TALKEETNA C-2	62.54713 N	150.50160 W	S028N007W01	Sp,Kpr,COsr
Bunco Creek	TALKEETNA C-2	62.54738 N	150.67957 W	S028N008W01	Kr,COr
247-41-10200-2381-3161-4085-0010	TALKEETNA C-2	62.53916 N	150.50778 W	S028N007W02	Kp
Bunco Lake					

WATER BODY NUMBER / NAME	MAP SHEET	LAT.	LONG.	LEGAL	SPECIES
247-41-10200-2381-3161-4085-5501	TALKEETNA C-2	62.53082 N	150.51637 W	S028N007W11	Sp,COsr
	TALKEETNA B-2	62.45750 N	150.55918 W	S027N007W03	Sp,COsr
247-41-10200-2381-3161-4085-5501-0010 Safari Lake	TALKEETNA B-2	62.46104 N	150.57287 W	S027N007W04	Sp,COp
247-41-10200-2381-3161-4085-5551	TALKEETNA B-2	62.49461 N	150.58583 W	S028N007W28	Ss,COsr
	TALKEETNA B-2	62.46407 N	150.60709 W	S027N007W05	Ss,COsr
247-41-10200-2381-3161-4085-5551-6202	TALKEETNA B-2	62.48267 N	150.60178 W	S028N007W29	COr
	TALKEETNA C-2	62.52964 N	150.73569 W	S028N008W10	COr
247-41-10200-2381-3161-4085-5802	TALKEETNA C-2	62.52816 N	150.65353 W	S028N007W07	Kr
	TALKEETNA C-2	62.53689 N	150.64872 W	S028N007W07	Kr
247-41-10200-2381-3161-4141	TALKEETNA C-2	62.62515 N	150.69380 W	S029N008W12	Ss
	TALKEETNA C-2	62.64216 N	150.78973 W	S030N008W33	Ss
247-41-10200-2381-3161-4151 Bear Creek	TALKEETNA C-2	62.66369 N	150.82182 W	S030N008W29	Ss,Kp
	TALKEETNA C-2	62.66051 N	150.82755 W	S030N008W29	Ss,Kp
247-41-10200-2381-3179 Spink Creek	TALKEETNA C-1	62.72952 N	150.24687 W	S031N005W32	Sp,Kp
	TALKEETNA D-1	62.77100 N	150.24024 W	S031N005W17	Sp,Kp
247-41-10200-2381-3179-0010 Spink Lake	TALKEETNA D-1	62.78166 N	150.23806 W	S031N005W17	Sp,Kp
247-41-10200-2381-3180 Byers Creek	TALKEETNA C-1	62.71664 N	150.21277 W	S030N005W04	Sp,Ks,COs,CHs
	TALKEETNA D-1	62.75369 N	150.06984 W	S031N004W29	Ss
247-41-10200-2381-3180-0010 Byers Lake	TALKEETNA C-1	62.73861 N	150.11500 W	S031N005W36	Ss
247-41-10200-2381-3220 Horseshoe Creek	TALKEETNA MTNS D-6	62.87300 N	149.87521 W	S032N003W08	COp
	TALKEETNA MTNS D-6	62.84457 N	149.85728 W	S032N003W21	COsr
247-41-10200-2381-3231 Coal Creek	TALKEETNA MTNS D-6	62.88548 N	149.85204 W	S032N003W04	Kp,COp
	TALKEETNA MTNS D-6	62.89785 N	149.84871 W	S032N003W04	Kp,COp
247-41-10200-2381-3240 Honolulu Creek	HEALY A-6	63.05553 N	149.59106 W	F021S011W35	Ks
	HEALY A-5	63.07083 N	149.46079 W	F021S010W28	Ks
247-41-10200-2381-3240-4020 Little Honolulu Creek	HEALY A-6	63.05312 N	149.57827 W	F021S011W36	Ks
	HEALY A-6	63.04523 N	149.55556 W	F021S011W36	Ks

WATER BODY NUMBER / NAME	MAP SHEET	LAT.	LONG.	LEGAL	SPECIES
247-41-10200-2381-3260	HEALY A-6	63.10880 N	149.52411 W	F021S010W07	Ks,COp
East Fork Chulitna River	HEALY A-5	63.19374 N	149.26133 W	F020S009W10	Ks,COp
247-41-10200-2381-3600	TALKEETNA MTNS D-6	62.93417 N	149.70917 W	S033N002W19	Kr,COr
	TALKEETNA MTNS D-6	62.93695 N	149.69694 W	S033N002W20	Kr,COr
247-41-10200-2381-3600-4006	TALKEETNA MTNS D-6	62.93430 N	149.70069 W	S033N002W20	Kr
	TALKEETNA MTNS D-6	62.93465 N	149.69545 W	S033N002W20	Kr
247-41-10200-2391	TALKEETNA B-1	62.37745 N	150.16851 W	S026N005W03	COs,Pp
Whiskers Creek	TALKEETNA C-1	62.51870 N	150.16889 W	S028N005W15	COs
247-41-10200-2391-3021	TALKEETNA B-1	62.42379 N	150.16502 W	S027N005W15	COs
	TALKEETNA B-1	62.44090 N	150.18043 W	S027N005W10	COs
247-41-10200-2391-3033	TALKEETNA B-1	62.45687 N	150.16738 W	S027N005W03	COs
	TALKEETNA B-1	62.46391 N	150.17295 W	S027N005W03	COs
247-41-10200-2391-3036	TALKEETNA B-1	62.46908 N	150.16603 W	S028N005W34	COs
	TALKEETNA B-1	62.48999 N	150.16039 W	S028N005W26	COs
247-41-10200-2391-3039	TALKEETNA B-1	62.48334 N	150.18035 W	S028N005W27	COs
	TALKEETNA B-1	62.48945 N	150.18910 W	S028N005W27	COs
247-41-10200-2420	TALKEETNA B-1	62.44525 N	150.12973 W	S027N005W12	Sp,Kp,COp,Pp,CHp
	TALKEETNA B-1	62.44749 N	150.08838 W	S027N004W07	Ks,COs
247-41-10200-2420-3004	TALKEETNA B-1	62.45452 N	150.11114 W	S027N005W01	Ks,COs
	TALKEETNA B-1	62.45221 N	150.10792 W	S027N005W01	Ks,COs
247-41-10200-2420-3013	TALKEETNA B-1	62.45046 N	150.09260 W	S027N004W07	Ks,COs
	TALKEETNA B-1	62.45361 N	150.08780 W	S027N004W06	Ks,COs
247-41-10200-2426	TALKEETNA C-1	62.50081 N	150.09958 W	S028N005W24	COs,Ps
	TALKEETNA C-1	62.50309 N	150.08580 W	S028N004W19	COs,Ps
247-41-10200-2436	TALKEETNA C-1	62.50302 N	150.10213 W	S028N005W24	COsr
	TALKEETNA C-1	62.51268 N	150.09508 W	S028N004W18	COsr
247-41-10200-2440	TALKEETNA C-1	62.53191 N	150.10188 W	S028N005W12	Kp,COs,Ps,CHp
Lane Creek	TALKEETNA C-1	62.55090 N	150.00168 W	S028N004W03	Kp
247-41-10200-2441	TALKEETNA C-1	62.53434 N	150.10735 W	S028N005W12	COr,Ps
	TALKEETNA C-1	62.53916 N	150.11891 W	S028N005W01	COr,Ps

WATER BODY NUMBER / NAME	MAP SHEET	LAT.	LONG.	LEGAL	SPECIES
247-41-10200-2443	TALKEETNA C-1	62.55818 N	150.08820 W	S029N004W31	Ps
	TALKEETNA C-1	62.56222 N	150.09485 W	S029N004W31	Ps
247-41-10200-2450	TALKEETNA C-1	62.56688 N	150.05801 W	S029N004W32	Ss,COs,Ps,CHp
McKenzie Creek	TALKEETNA C-1	62.56891 N	150.01063 W	S029N004W27	COs
247-41-10200-2452	TALKEETNA C-1	62.57051 N	150.04875 W	S029N004W29	Ps
	TALKEETNA C-1	62.57066 N	150.03987 W	S029N004W28	Ps
247-41-10200-2454	TALKEETNA C-1	62.58030 N	150.04055 W	S029N004W28	COs,Ps
Portage Creek	TALKEETNA C-1	62.57935 N	150.03221 W	S029N004W28	COs,Ps
247-41-10200-2457	TALKEETNA C-1	62.59800 N	150.03183 W	S029N004W16	Ps
	TALKEETNA C-1	62.60016 N	150.04279 W	S029N004W16	Ps
247-41-10200-2459	TALKEETNA C-1	62.60358 N	150.03530 W	S029N004W16	Ps
	TALKEETNA C-1	62.60447 N	150.04382 W	S029N004W16	Ps
247-41-10200-2462	TALKEETNA C-1	62.61830 N	150.00516 W	S029N004W10	Ps
Deadhorse Creek	TALKEETNA MTNS C-6	62.61060 N	149.99135 W	S029N004W15	Ps
247-41-10200-2463	TALKEETNA C-1	62.62118 N	150.00642 W	S029N004W10	Ps
	TALKEETNA C-1	62.62396 N	150.01303 W	S029N004W10	Ps
247-41-10200-2470	TALKEETNA MTNS C-6	62.64790 N	149.95636 W	S030N004W35	Sp,Pp,CHp
	TALKEETNA MTNS C-6	62.64310 N	149.95745 W	S030N004W35	Sp,Pp,CHp
247-41-10200-2473	TALKEETNA MTNS C-6	62.65470 N	149.95584 W	S030N004W26	Kp,Pp
	TALKEETNA MTNS C-6	62.65835 N	149.95868 W	S030N004W26	Kp,Pp
247-41-10200-2474	TALKEETNA MTNS C-6	62.65961 N	149.93384 W	S030N004W25	Pp,CHp
	TALKEETNA MTNS C-6	62.65397 N	149.92616 W	S030N004W36	Pp,CHp
247-41-10200-2510	TALKEETNA MTNS C-6	62.71308 N	149.80893 W	S030N003W03	Pp,CHp
	TALKEETNA MTNS C-6	62.70823 N	149.79181 W	S030N003W11	Pp,CHp
247-41-10200-2511	TALKEETNA MTNS C-6	62.71706 N	149.80094 W	S030N003W03	Ks,COs,Ps,CHs
	TALKEETNA MTNS C-6	62.72972 N	149.81223 W	S031N003W34	Ks,COs,Ps,CHs
247-41-10200-2540	TALKEETNA MTNS D-6	62.76819 N	149.68873 W	S031N002W20	Kp,COs,Ps,CHs
Gold Creek	TALKEETNA MTNS D-6	62.76043 N	149.57854 W	S031N002W23	Ks
247-41-10200-2551	TALKEETNA MTNS D-6	62.78605 N	149.65517 W	S031N002W09	Kp,COp,Pp,CHp
Indian River	TALKEETNA MTNS D-5	62.96209 N	149.35369 W	F022S009W31	Ks

WATER BODY NUMBER / NAME	MAP SHEET	LAT.	LONG.	LEGAL	SPECIES
247-41-10200-2551-3008	TALKEETNA MTNS D-6	62.79950 N	149.66001 W	S031N002W04	Kr,COr
Valentine Creek	TALKEETNA MTNS D-6	62.81611 N	149.65285 W	S032N002W33	Kr,COr
247-41-10200-2551-3008-4012	TALKEETNA MTNS D-6	62.81396 N	149.65452 W	S032N002W33	Kr,COr
	TALKEETNA MTNS D-6	62.81571 N	149.65147 W	S032N002W33	Kr,COr
247-41-10200-2551-3015	TALKEETNA MTNS D-6	62.87069 N	149.59640 W	S032N002W14	Kp,COp,Pp,CHp
Salmon Creek	TALKEETNA MTNS D-6	62.89662 N	149.59650 W	S032N002W02	Kp,COp,Pp,CHp
247-41-10200-2551-3201	TALKEETNA MTNS D-5	62.94864 N	149.37916 W	S033N001W13	Ks
	TALKEETNA MTNS D-5	62.95899 N	149.38861 W	F022S010W36	Ks
247-41-10200-2570	TALKEETNA MTNS D-5	62.82278 N	149.49472 W	S032N001W32	Kp,COp,Pp,CHp
	TALKEETNA MTNS D-5	62.80145 N	149.38629 W	S031N001W01	COp
247-41-10200-2585	TALKEETNA MTNS D-5	62.83052 N	149.37677 W	S032N001W25	Kp,COp,Pp,CHp
Portage Creek	TALKEETNA MTNS D-5	62.96986 N	149.01557 W	F022S008W35	Ks
247-41-10200-2585-3100	TALKEETNA MTNS D-5	62.86722 N	149.35111 W	S032N001E18	Ks
	TALKEETNA MTNS D-5	62.86650 N	149.34086 W	S032N001E18	Ks
247-41-10200-2585-3201	TALKEETNA MTNS D-5	62.92210 N	149.17840 W	S033N001E25	Ks
Thoroughfare Creek	TALKEETNA MTNS D-5	62.97478 N	149.16362 W	F022S008W30	Ks
247-41-10200-2585-3223	TALKEETNA MTNS D-5	62.94906 N	149.12297 W	S033N002E17	Ks,COp
	TALKEETNA MTNS D-5	62.98805 N	149.09550 W	F022S008W21	Ks
247-41-10200-2596	TALKEETNA MTNS D-5	62.81658 N	149.29119 W	S032N001E33	Kp
	TALKEETNA MTNS D-5	62.81193 N	149.28805 W	S031N001E04	Kp
247-41-10200-2630	TALKEETNA MTNS D-5	62.80245 N	149.15985 W	S031N002E06	Kp
	TALKEETNA MTNS D-5	62.78951 N	149.14118 W	S031N002E07	Kp
247-41-10200-2696	TALKEETNA MTNS D-4	62.77647 N	148.71491 W	S031N004E16	Ksr
Fog Creek	TALKEETNA MTNS D-4	62.77623 N	148.69331 W	S031N004E15	Ks
247-41-10200-2810	TALKEETNA MTNS D-2	62.78358 N	147.93819 W	S031N008E15	Kr
Kosina Creek	TALKEETNA MTNS C-2	62.69488 N	147.99378 W	S030N008E17	Kr
247-41-10200-2880	TALKEETNA MTNS C-1	62.64125 N	147.38037 W	S030N011E34	Kr
Oshetna River	TALKEETNA MTNS C-1	62.61814 N	147.37967 W	S029N011E10	Kr
247-41-10210	TYONEK B-2	61.29526 N	150.65591 W	S014N008W23	Kr,COp
	TYONEK B-2	61.35835 N	150.64974 W	S015N008W26	Kr

WATER BODY NUMBER / NAME	MAP SHEET	LAT.	LONG.	LEGAL	SPECIES
247-50-10046	ANCHORAGE A-8	61.20632 N	149.93050 W	S013N004W23	COr
Fish Creek	ANCHORAGE A-8	61.19281 N	149.92882 W	S013N004W26	COr
247-50-10050	ANCHORAGE A-8	61.20889 N	149.92255 W	S013N004W24	COr,Pp,DVp
Chester Creek	ANCHORAGE A-8	61.19058 N	149.70181 W	S013N002W30	COr
247-50-10050-2040	ANCHORAGE A-8	61.18974 N	149.77404 W	S013N003W26	COp
	ANCHORAGE A-8	61.18501 N	149.77045 W	S013N003W26	COp
247-50-10050-2040-0010	ANCHORAGE A-8	61.18414 N	149.77047 W	S013N003W26	COr
247-50-10050-2301	ANCHORAGE A-8	61.19988 N	149.83439 W	S013N003W21	COs
Middle South Fork Chester Creek	ANCHORAGE A-8	61.20047 N	149.81071 W	S013N003W21	COs
247-50-10060	ANCHORAGE A-8	61.22728 N	149.90175 W	S013N004W12	Kp,COp,Pp,CHp
Ship Creek	ANCHORAGE A-8	61.22481 N	149.63439 W	S013N002W09	Kp,COp
247-50-10090	ANCHORAGE B-8	61.29394 N	149.83210 W	S014N003W21	Ssr,COsr,Ps,DVsr
Sixmile Creek	ANCHORAGE B-8	61.28487 N	149.77306 W	S014N003W23	Ss,COsr,DVsr
247-50-10090-0010	ANCHORAGE B-8	61.29055 N	149.80028 W	S014N003W22	Ss,COsr,DVsr
Sixmile Lake					
247-50-10095	ANCHORAGE B-8	61.30777 N	149.81909 W	S014N003W16	COr
	ANCHORAGE B-8	61.31068 N	149.79554 W	S014N003W15	COp
247-50-10095-2006	ANCHORAGE B-8	61.30742 N	149.80590 W	S014N003W15	COr
	ANCHORAGE B-8	61.30524 N	149.80311 W	S014N003W15	COr
247-50-10095-2010	ANCHORAGE B-8	61.30823 N	149.80053 W	S014N003W15	COr
	ANCHORAGE B-8	61.30845 N	149.78976 W	S014N003W15	COr
247-50-10110	ANCHORAGE B-8	61.32870 N	149.73696 W	S014N003W01	Spr,Kr,COp,Pp,CHp
Eagle River	ANCHORAGE B-7	61.28868 N	149.44461 W	S014N001W22	Ps,CHs
247-50-10110	ANCHORAGE B-8	61.32870 N	149.73696 W	S014N003W01	Spr,Kr,COp,Pp,CHp
Eagle River	ANCHORAGE A-6	61.17973 N	149.18545 W	S013N001E36	Kr
247-50-10110-2033	ANCHORAGE B-7	61.28048 N	149.39550 W	S014N001W26	Sp,COp,CHp
North Fork Eagle River	ANCHORAGE A-7	61.23561 N	149.28316 W	S013N001E09	Sp,COp,CHp
247-50-10110-2053	ANCHORAGE B-7	61.31104 N	149.57439 W	S014N002W14	Ks
Meadow Creek	ANCHORAGE B-7	61.31477 N	149.57196 W	S014N002W11	Ks

WATER BODY NUMBER / NAME	MAP SHEET	LAT.	LONG.	LEGAL	SPECIES
247-50-10110-2070	ANCHORAGE B-7	61.29812 N	149.47335 W	S014N001W16	Ks,Pp
South Fork Eagle River	ANCHORAGE B-7	61.28332 N	149.47584 W	S014N001W21	Kp,Pp
247-50-10110-2095	ANCHORAGE A-6	61.19569 N	149.20634 W	S013N001E25	COs
	ANCHORAGE A-6	61.19765 N	149.20501 W	S013N001E24	COs
247-50-10150	ANCHORAGE B-7	61.40108 N	149.52475 W	S015N001W07	Kp,COsr
Fire Creek	ANCHORAGE B-7	61.34891 N	149.54884 W	S015N002W36	COsr
247-50-10150-2015	ANCHORAGE B-7	61.39125 N	149.53584 W	S015N001W18	COr
Mink Creek	ANCHORAGE B-7	61.38512 N	149.52704 W	S015N001W18	COr
247-50-10150-2017	ANCHORAGE B-7	61.38591 N	149.53790 W	S015N002W13	COr
Parks Creek	ANCHORAGE B-7	61.38076 N	149.53474 W	S015N001W19	COr
247-50-10150-2024	ANCHORAGE B-7	61.34695 N	149.56472 W	S015N002W36	COr
*Carol Creek	ANCHORAGE B-7	61.34278 N	149.56417 W	S015N002W36	COr
247-50-10160	ANCHORAGE B-7	61.42593 N	149.49419 W	S015N001W05	Kp,COr,Pp
Peters Creek	ANCHORAGE B-7	61.40136 N	149.45006 W	S015N001W09	Kp
247-50-10160	ANCHORAGE B-7	61.42593 N	149.49419 W	S015N001W05	Kp,COr,Pp
Peters Creek	ANCHORAGE B-7	61.38573 N	149.37773 W	S015N001W13	Pp
247-50-10160-2020	ANCHORAGE B-7	61.40136 N	149.45006 W	S015N001W09	Ks
Little Peters Creek	ANCHORAGE B-7	61.39446 N	149.44675 W	S015N001W15	Ks
247-50-10175	ANCHORAGE B-7	61.45726 N	149.42210 W	S016N001W22	Sr,Kpr,COpr,Ps,CHp
Eklutna River	ANCHORAGE B-7	61.44722 N	149.34719 W	S016N001E30	Sr,COpr,CHp
247-50-10175-2025	ANCHORAGE B-7	61.44595 N	149.36060 W	S016N001W25	Ks
	ANCHORAGE B-7	61.43992 N	149.34975 W	S016N001E31	Ks
247-50-10180	ANCHORAGE B-7	61.46875 N	149.33355 W	S016N001E19	COr
	ANCHORAGE B-7	61.45992 N	149.33352 W	S016N001E19	COr
247-50-10180-2007	ANCHORAGE B-7	61.46360 N	149.32911 W	S016N001E19	COr
	ANCHORAGE B-7	61.46447 N	149.32215 W	S016N001E20	COr
247-50-10180-2011	ANCHORAGE B-7	61.46270 N	149.32944 W	S016N001E19	COr
	ANCHORAGE B-7	61.46361 N	149.32187 W	S016N001E20	COr
247-50-10200	ANCHORAGE B-7	61.48478 N	149.26419 W	S016N001E10	Sp,COp,CHp
Knik River	ANCHORAGE B-5	61.25595 N	148.58830 W	S014N005E32	COp

WATER BODY NUMBER / NAME	MAP SHEET	LAT.	LONG.	LEGAL	SPECIES
247-50-10200-2071	ANCHORAGE C-6	61.50701 N	149.02940 W	S016N002E02	Ssr,CHp
Bodenberg Creek	ANCHORAGE C-6	61.56574 N	149.03695 W	S017N002E14	Ssr,CHp
247-50-10200-2071-3023	ANCHORAGE C-6	61.56425 N	149.03862 W	S017N002E14	CHp
	ANCHORAGE C-6	61.56754 N	149.04062 W	S017N002E14	CHp
247-50-10200-2071-3025	ANCHORAGE C-6	61.56505 N	149.03865 W	S017N002E14	Ssr
	ANCHORAGE C-6	61.57619 N	149.04014 W	S017N002E11	Ssr
247-50-10200-2071-3025-4030	ANCHORAGE C-6	61.56922 N	149.03766 W	S017N002E14	Sr
	ANCHORAGE C-6	61.57354 N	149.03391 W	S017N002E11	Sr
247-50-10200-2081	ANCHORAGE C-6	61.52601 N	148.93858 W	S017N003E32	Sp,COs
Jim Creek	ANCHORAGE C-5	61.53995 N	148.87500 W	S017N003E27	Sp,COs
247-50-10200-2081-3021	ANCHORAGE C-6	61.53728 N	148.91508 W	S017N003E28	COs
	ANCHORAGE C-6	61.54456 N	148.92433 W	S017N003E21	COs
247-50-10200-2081-3021-0010	ANCHORAGE C-6	61.54333 N	148.94028 W	S017N003E20	COs
247-50-10200-2081-3025	ANCHORAGE C-6	61.53728 N	148.91508 W	S017N003E28	Sp,COs
	ANCHORAGE C-6	61.58558 N	148.99505 W	S017N002E12	COs
247-50-10200-2081-3025-0010	ANCHORAGE C-6	61.56250 N	148.94778 W	S017N003E17	COr
Mud Lake					
247-50-10200-2081-3025-4030	ANCHORAGE C-6	61.55928 N	148.95590 W	S017N003E17	Sp,COr
	ANCHORAGE C-6	61.55803 N	148.93140 W	S017N003E16	Sp,COr
247-50-10200-2081-3025-4030-0030	ANCHORAGE C-6	61.55500 N	148.92528 W	S017N003E21	Sp,COr
Jim Lake					
247-50-10200-2081-3025-4030-5031	ANCHORAGE C-6	61.55653 N	148.92035 W	S017N003E21	COs
	ANCHORAGE C-6	61.56122 N	148.90687 W	S017N003E16	COs
247-50-10200-2081-3031	ANCHORAGE C-6	61.53580 N	148.90235 W	S017N003E27	COp
	ANCHORAGE C-6	61.52960 N	148.90084 W	S017N003E27	COp
247-50-10200-2081-3031-0010	ANCHORAGE C-6	61.52777 N	148.90000 W	S017N003E34	COr
Swan Lake					
247-50-10200-2081-3041	ANCHORAGE C-6	61.53223 N	148.87977 W	S017N003E27	COs
	ANCHORAGE C-5	61.52076 N	148.81139 W	S017N004E31	COp

WATER BODY NUMBER / NAME	MAP SHEET	LAT.	LONG.	LEGAL	SPECIES
247-50-10200-2126	ANCHORAGE B-5	61.46751 N	148.85078 W	S016N003E23	Ss
	ANCHORAGE B-5	61.46060 N	148.83190 W	S016N003E24	Ss
247-50-10200-2131	ANCHORAGE B-5	61.48402 N	148.78126 W	S016N004E17	COs
	ANCHORAGE B-5	61.50000 N	148.75205 W	S016N004E04	COs
247-50-10200-2140	ANCHORAGE B-5	61.46303 N	148.79490 W	S016N004E19	COp
Hunter Creek	ANCHORAGE B-5	61.41948 N	148.81415 W	S015N004E06	COp
247-50-10220	ANCHORAGE B-7	61.48809 N	149.27297 W	S016N001E09	Sp,Kp,COp,Pp,CHp
Matanuska River	ANCHORAGE D-2	61.78530 N	147.65345 W	S020N010E33	CHs
247-50-10220-2033	ANCHORAGE C-6	61.53399 N	149.17023 W	S017N002E30	COr
	ANCHORAGE C-6	61.54584 N	149.16417 W	S017N002E19	COr
247-50-10220-2036	ANCHORAGE C-6	61.50881 N	149.21466 W	S016N001E02	Sp,COp,CHp
	ANCHORAGE C-6	61.54522 N	149.11327 W	S017N002E21	CHs
247-50-10220-2036-3016	ANCHORAGE C-6	61.51130 N	149.15221 W	S016N002E06	Sp,COr,CHp
	ANCHORAGE C-6	61.53317 N	149.12476 W	S017N002E29	COr
247-50-10220-2037	ANCHORAGE C-6	61.54229 N	149.15496 W	S017N002E30	Ss,COp,CHs
	ANCHORAGE C-6	61.55861 N	149.13028 W	S017N002E17	Ss,COp,CHs
247-50-10220-2037-3020	ANCHORAGE C-6	61.55560 N	149.12657 W	S017N002E20	COp,CHs
	ANCHORAGE C-6	61.56161 N	149.10509 W	S017N002E16	COp,CHs
247-50-10220-2080	ANCHORAGE C-6	61.66774 N	149.04755 W	S018N002E11	Sp,Kp,COs
Wolverine Creek	ANCHORAGE C-6	61.65121 N	149.00015 W	S018N002E13	COs
247-50-10220-2080-3019	ANCHORAGE C-6	61.65180 N	149.00582 W	S018N002E13	Sp,COsr
	ANCHORAGE C-6	61.65889 N	148.97695 W	S018N003E07	Sp,COsr
247-50-10220-2080-3019-0010	ANCHORAGE C-6	61.66361 N	148.96778 W	S018N003E07	Ss,COr
Wolverine Lake					
247-50-10220-2085	ANCHORAGE C-6	61.67363 N	149.03557 W	S018N002E02	Ks,COs
Moose Creek	ANCHORAGE D-6	61.76166 N	149.02222 W	S019N002E01	Ks
247-50-10220-2095	ANCHORAGE C-6	61.70466 N	148.91628 W	S019N003E28	COp,CHs
Eska Creek	ANCHORAGE C-6	61.72727 N	148.90937 W	S019N003E21	CHs
247-50-10220-2098	ANCHORAGE C-6	61.70215 N	148.89581 W	S019N003E27	COs
	ANCHORAGE C-6	61.68295 N	148.88122 W	S018N003E03	COs

WATER BODY NUMBER / NAME	MAP SHEET	LAT.	LONG.	LEGAL	SPECIES
247-50-10220-2098-3015	ANCHORAGE C-6	61.68783 N	148.88740 W	S019N003E34	COs
	ANCHORAGE C-5	61.68728 N	148.87500 W	S019N003E34	COs
247-50-10220-2105	ANCHORAGE C-5	61.70903 N	148.84995 W	S019N003E26	Ks,COp,Pp,CHp
Granite Creek	ANCHORAGE D-5	61.77528 N	148.83862 W	S020N003E36	Ks,COs,CHs
247-50-10220-2109	ANCHORAGE C-5	61.71343 N	148.83826 W	S019N003E25	Ssr,COr,CHs
Little Granite Creek	ANCHORAGE C-5	61.72387 N	148.82700 W	S019N003E24	Ssr,COr,CHs
247-50-10220-2109-3012	ANCHORAGE C-5	61.72387 N	148.82700 W	S019N003E24	Ssr,COr,CHs
	ANCHORAGE C-5	61.73695 N	148.77317 W	S019N004E17	Ssr,COr,CHs
247-50-10220-2115	ANCHORAGE C-5	61.73340 N	148.75238 W	S019N004E16	Ks,COp,CHs
Kings River	ANCHORAGE D-5	61.86555 N	148.60392 W	S021N005E31	Ks
247-50-10220-2148	ANCHORAGE D-5	61.75237 N	148.61758 W	S019N005E07	COs
Carpenter Creek	ANCHORAGE C-5	61.73745 N	148.60183 W	S019N005E17	COs
247-50-10220-2168	ANCHORAGE D-4	61.77967 N	148.46663 W	S020N005E36	COs
Carbon Creek	ANCHORAGE D-4	61.77546 N	148.46180 W	S020N005E36	COs
247-50-10220-2171	ANCHORAGE D-4	61.78454 N	148.45091 W	S020N005E36	COr,CHs
Chickaloon River	ANCHORAGE D-4	61.82981 N	148.41699 W	S020N006E17	CHs
247-50-10220-2172	ANCHORAGE D-4	61.78614 N	148.42565 W	S020N006E31	COs
Coal Creek	ANCHORAGE D-4	61.78114 N	148.42882 W	S020N006E31	COs
247-50-10220-2260	ANCHORAGE D-3	61.78028 N	147.99472 W	S020N008E34	Ss,COp
	ANCHORAGE D-3	61.77638 N	147.99389 W	S020N008E34	Ss,COp
247-50-10220-2260-0010	ANCHORAGE D-3	61.77778 N	147.98139 W	S020N008E34	Ss,COp
Tatondan Lake					
247-50-10220-2341	ANCHORAGE D-2	61.78530 N	147.65345 W	S020N010E33	CHs
Caribou Creek	ANCHORAGE D-2	61.80333 N	147.67729 W	S020N010E20	CHs
247-50-10260	ANCHORAGE B-7	61.49906 N	149.46893 W	S016N001W04	Sp,Kpr,COsr,CHp
Rabbit Slough	ANCHORAGE C-6	61.54112 N	149.17860 W	S017N001E25	COr
247-50-10260-2003	ANCHORAGE C-7	61.51633 N	149.38134 W	S017N001W36	COp
	ANCHORAGE C-7	61.53861 N	149.33676 W	S017N001E30	COp
247-50-10260-2003-3020	ANCHORAGE C-7	61.53861 N	149.33676 W	S017N001E30	COr
	ANCHORAGE C-7	61.54539 N	149.33544 W	S017N001E19	COr

WATER BODY NUMBER / NAME	MAP SHEET	LAT.	LONG.	LEGAL	SPECIES
247-50-10260-2019	ANCHORAGE C-7	61.53463 N	149.26475 W	S017N001E27	Sp,Ksr,COsr,CHsr
Wasilla Creek	ANCHORAGE C-6	61.73317 N	149.11313 W	S019N002E16	COsr
247-50-10260-2019-3020	ANCHORAGE C-7	61.54084 N	149.27149 W	S017N001E28	COsr
Spring Creek	ANCHORAGE C-6	61.54422 N	149.17240 W	S017N002E19	COsr
247-50-10260-2019-3020-4008	ANCHORAGE C-7	61.54151 N	149.26750 W	S017N001E28	COr
	ANCHORAGE C-7	61.54015 N	149.26160 W	S017N001E27	COr
247-50-10260-2019-3020-4015	ANCHORAGE C-6	61.55021 N	149.20504 W	S017N001E24	COsr
	ANCHORAGE C-6	61.54950 N	149.18578 W	S017N001E24	COsr
247-50-10260-2019-3030	ANCHORAGE C-7	61.54613 N	149.27536 W	S017N001E21	COr
	ANCHORAGE C-6	61.55524 N	149.23982 W	S017N001E22	COr
247-50-10260-2019-3032	ANCHORAGE C-7	61.54686 N	149.27685 W	S017N001E21	COr
	ANCHORAGE C-7	61.54987 N	149.27798 W	S017N001E21	COr
247-50-10260-2019-3038	ANCHORAGE C-7	61.56627 N	149.31169 W	S017N001E17	COr
	ANCHORAGE C-7	61.56771 N	149.30908 W	S017N001E17	COr
247-50-10260-2019-3041	ANCHORAGE C-7	61.57422 N	149.29844 W	S017N001E08	Ss,Kr,COr
	ANCHORAGE C-7	61.57957 N	149.28375 W	S017N001E09	Ss,COr
247-50-10260-2019-3041-4013	ANCHORAGE C-7	61.57700 N	149.29083 W	S017N001E09	COr
	ANCHORAGE C-7	61.58001 N	149.29013 W	S017N001E09	COr
247-50-10260-2019-3051	ANCHORAGE C-7	61.58118 N	149.26805 W	S017N001E09	COr
	ANCHORAGE C-7	61.59220 N	149.26771 W	S017N001E04	COr
247-50-10260-2019-3066	ANCHORAGE C-6	61.60819 N	149.24208 W	S018N001E34	Kr,COsr
	ANCHORAGE C-6	61.61597 N	149.20929 W	S018N001E26	COsr
247-50-10260-2019-3066-4022	ANCHORAGE C-6	61.61464 N	149.21200 W	S018N001E26	COsr
	ANCHORAGE C-6	61.61377 N	149.20574 W	S018N001E36	COsr
247-50-10260-2019-3066-4025	ANCHORAGE C-6	61.61523 N	149.21100 W	S018N001E26	COr
	ANCHORAGE C-6	61.61671 N	149.20850 W	S018N001E26	COr
247-50-10260-2019-3076	ANCHORAGE C-6	61.63465 N	149.19679 W	S018N001E24	Kr,COr
	ANCHORAGE C-6	61.63658 N	149.18927 W	S018N001E24	Kr,COr
247-50-10260-2019-3087	ANCHORAGE C-6	61.66054 N	149.18952 W	S018N001E12	COs
Spring Creek	ANCHORAGE C-6	61.66704 N	149.20112 W	S018N001E12	COs

WATER BODY NUMBER / NAME	MAP SHEET	LAT.	LONG.	LEGAL	SPECIES
247-50-10260-2019-3120	ANCHORAGE C-6	61.70871 N	149.12719 W	S019N002E29	COr
	ANCHORAGE C-6	61.71819 N	149.11857 W	S019N002E20	COr
247-50-10260-2035	ANCHORAGE C-6	61.53792 N	149.23510 W	S017N001E26	COr
	ANCHORAGE C-6	61.53756 N	149.23006 W	S017N001E26	COr
247-50-10300	ANCHORAGE B-7	61.49735 N	149.59271 W	S016N002W11	Sp,COp
Cottonwood Creek	ANCHORAGE C-7	61.62334 N	149.32350 W	S018N001E29	COsr
247-50-10300-0010	ANCHORAGE C-7	61.58361 N	149.41056 W	S017N001W11	Sp,COs
Wasilla Lake					
247-50-10300-0015	ANCHORAGE C-7	61.59839 N	149.34354 W	S017N001E06	Ss,COp
247-50-10300-0020	ANCHORAGE C-7	61.59861 N	149.31667 W	S017N001E05	Ss,COp
Cottonwood Lake					
247-50-10300-0035	ANCHORAGE C-7	61.62889 N	149.26639 W	S018N001E27	COsr
Neklason Lake					
247-50-10300-0055	ANCHORAGE C-7	61.62105 N	149.33437 W	S018N001E30	COr
*Anderson Lake					
247-50-10300-0060	ANCHORAGE C-7	61.61889 N	149.35500 W	S018N001E30	COr
Kings Lake					
247-50-10300-2001	ANCHORAGE B-7	61.49830 N	149.59101 W	S016N002W11	COp
	ANCHORAGE C-7	61.51633 N	149.56934 W	S017N002W35	COp
247-50-10300-2012	ANCHORAGE C-7	61.52082 N	149.53428 W	S017N001W31	COr
	ANCHORAGE C-7	61.52888 N	149.50492 W	S017N001W29	COr
247-50-10300-2012-3041	ANCHORAGE C-7	61.52412 N	149.52052 W	S017N001W31	COr
	ANCHORAGE C-7	61.52543 N	149.52307 W	S017N001W31	COr
247-50-10300-2012-3041-4020	ANCHORAGE C-7	61.52543 N	149.52307 W	S017N001W31	COr
	ANCHORAGE C-7	61.52524 N	149.52189 W	S017N001W31	COr
247-50-10300-2022	ANCHORAGE C-7	61.53032 N	149.52318 W	S017N001W30	COr
	ANCHORAGE C-7	61.53108 N	149.51591 W	S017N001W30	COr
247-50-10300-2039	ANCHORAGE C-7	61.60063 N	149.33783 W	S018N001E31	COr
	ANCHORAGE C-7	61.60159 N	149.34049 W	S018N001E31	COr

WATER BODY NUMBER / NAME	MAP SHEET	LAT.	LONG.	LEGAL	SPECIES
247-50-10300-2054	ANCHORAGE C-7	61.62999 N	149.26067 W	S018N001E22	Sp,COpr
	ANCHORAGE C-6	61.63566 N	149.22902 W	S018N001E23	COr
247-50-10300-2054-0010 Cornelius Lake	ANCHORAGE C-7	61.62778 N	149.25639 W	S018N001E27	COsr
247-50-10300-2054-3039	ANCHORAGE C-6	61.63347 N	149.23840 W	S018N001E22	COr
	ANCHORAGE C-6	61.63415 N	149.23990 W	S018N001E22	COr
247-50-10300-2054-3041	ANCHORAGE C-6	61.63351 N	149.23785 W	S018N001E22	COsr
	ANCHORAGE C-6	61.63838 N	149.24751 W	S018N001E22	COsr
247-50-10300-2054-3041-4040	ANCHORAGE C-6	61.63574 N	149.23820 W	S018N001E22	COsr
	ANCHORAGE C-6	61.63790 N	149.23713 W	S018N001E22	COr
247-50-10300-2054-3041-4076	ANCHORAGE C-6	61.63831 N	149.24745 W	S018N001E22	COp
	ANCHORAGE C-6	61.63839 N	149.24670 W	S018N001E22	COp
247-50-10300-2054-3047	ANCHORAGE C-6	61.63417 N	149.23507 W	S018N001E23	COr
	ANCHORAGE C-6	61.63482 N	149.23706 W	S018N001E22	COr
247-50-10300-2080	ANCHORAGE C-7	61.62403 N	149.31183 W	S018N001E29	COsr
	ANCHORAGE C-7	61.62539 N	149.31114 W	S018N001E29	COr
247-50-10300-2090	ANCHORAGE C-7	61.62347 N	149.31804 W	S018N001E29	Sp,COsr
	ANCHORAGE C-7	61.62449 N	149.31749 W	S018N001E29	Sp,COsr
247-50-10300-2090-0010 Dry Lake	ANCHORAGE C-7	61.62583 N	149.31556 W	S018N001E29	COsr
247-50-10305	ANCHORAGE B-7	61.49504 N	149.61300 W	S016N002W10	COr
	ANCHORAGE C-7	61.51382 N	149.62499 W	S017N002W34	COr
247-50-10320	ANCHORAGE B-8	61.46861 N	149.69533 W	S016N002W19	COr
	ANCHORAGE B-8	61.49530 N	149.64846 W	S016N002W09	COr
247-50-10330 Fish Creek	ANCHORAGE B-8	61.43765 N	149.76738 W	S016N003W35	Sp,Kp,COp,Ps,CHp
	ANCHORAGE C-8	61.54000 N	149.83122 W	S017N003W28	Ss,Ks,COsr,Pp,CHp
247-50-10330-0010 Big Lake	ANCHORAGE C-8	61.53028 N	149.90028 W	S017N003W30	Ss,COr,Pp,CHp
247-50-10330-0015 Mirror Lake	ANCHORAGE C-8	61.53445 N	149.98333 W	S017N004W27	COr

WATER BODY NUMBER / NAME	MAP SHEET	LAT.	LONG.	LEGAL	SPECIES
247-50-10330-0020 Flat Lake	TYONEK C-1	61.53222 N	150.00944 W	S017N004W28	COr
247-50-10330-2020 Threemile Creek	ANCHORAGE B-8 ANCHORAGE B-8	61.47651 N 61.49804 N	149.81580 W 149.76658 W	S016N003W16 S016N003W11	Sp,COp Sp,COp
247-50-10330-2020-0010 Threemile Lake	ANCHORAGE B-8	61.49750 N	149.75778 W	S016N003W11	Sp,COp
247-50-10330-2050 Meadow Creek	ANCHORAGE C-8 ANCHORAGE C-8	61.55037 N 61.56637 N	149.87561 W 149.77975 W	S017N003W19 S017N003W14	Ss,COp,Pp,CHp Ss,COs,Pp,CHp
247-50-10330-2050-3007	ANCHORAGE C-8 ANCHORAGE C-8	61.55963 N 61.58353 N	149.87202 W 149.86646 W	S017N003W18 S017N003W08	Ss,COr COr
247-50-10330-2050-3007-0010	ANCHORAGE C-8	61.57305 N	149.88806 W	S017N003W07	COr
247-50-10330-2050-3007-0020 Little Beaver Lake	ANCHORAGE C-8	61.58695 N	149.86167 W	S017N003W05	COr
247-50-10330-2050-3019	ANCHORAGE C-8 ANCHORAGE C-8	61.56578 N 61.57692 N	149.81250 W 149.83842 W	S017N003W16 S017N003W09	COsr COsr
247-50-10330-2050-3019-0010	ANCHORAGE C-8	61.57278 N	149.81611 W	S017N003W09	COr
247-50-10330-2050-3019-4006	ANCHORAGE C-8 ANCHORAGE C-8	61.57431 N 61.57816 N	149.82268 W 149.81863 W	S017N003W09 S017N003W09	COr COr
247-50-10330-2050-3019-4011	ANCHORAGE C-8 ANCHORAGE C-8	61.57302 N 61.57237 N	149.83498 W 149.83610 W	S017N003W09 S017N003W09	COr COr
247-50-10330-2050-3019-4011-0030	ANCHORAGE C-8	61.57062 N	149.83482 W	S017N003W16	COr
247-50-10330-2050-3019-4011-5011	ANCHORAGE C-8 ANCHORAGE C-8	61.57064 N 61.56987 N	149.83784 W 149.83920 W	S017N003W16 S017N003W16	COr COr
247-50-10330-2050-3025	ANCHORAGE C-8 ANCHORAGE C-8	61.56963 N 61.59221 N	149.78977 W 149.73816 W	S017N003W15 S017N003W01	COr COr
247-50-10330-2050-3025-0010	ANCHORAGE C-8	61.57333 N	149.78028 W	S017N003W11	COr

WATER BODY NUMBER / NAME	MAP SHEET	LAT.	LONG.	LEGAL	SPECIES
247-50-10330-2050-3025-0020	ANCHORAGE C-8	61.57805 N	149.76694 W	S017N003W11	COr
247-50-10330-2050-3030	ANCHORAGE C-8	61.56637 N	149.77975 W	S017N003W14	Sp,COr
Lucile Creek	ANCHORAGE C-7	61.57309 N	149.50202 W	S017N001W08	COr
247-50-10330-2050-3050	ANCHORAGE C-8	61.56637 N	149.77975 W	S017N003W14	Ss,COs,Pp,CHp
Little Meadow Creek	ANCHORAGE C-8	61.57444 N	149.68132 W	S017N002W08	Ss,COr
247-50-10330-2050-3050-0010	ANCHORAGE C-8	61.57750 N	149.67167 W	S017N002W08	Ss
Blodgett Lake					
247-50-10330-2050-3050-4019	ANCHORAGE C-8	61.57747 N	149.73687 W	S017N003W12	COr
	ANCHORAGE C-8	61.58903 N	149.71991 W	S017N002W06	COr
247-50-10330-2050-3050-4019-5020	ANCHORAGE C-8	61.58158 N	149.72174 W	S017N003W12	COr
	ANCHORAGE C-8	61.58612 N	149.71218 W	S017N002W06	COr
247-50-10330-2050-3050-4023	ANCHORAGE C-8	61.57697 N	149.72801 W	S017N003W12	COr
	ANCHORAGE C-8	61.57889 N	149.72153 W	S017N003W12	COr
247-50-10330-2050-3050-4027	ANCHORAGE C-8	61.57620 N	149.71832 W	S017N002W07	COr
	ANCHORAGE C-8	61.61248 N	149.63375 W	S018N002W33	COr
247-50-10330-2050-3050-4027-0055	ANCHORAGE C-8	61.61402 N	149.62791 W	S018N002W34	COr
Cloudy Lake					
247-50-10330-2050-3050-4027-5038	ANCHORAGE C-8	61.59358 N	149.66319 W	S017N002W05	COr
	ANCHORAGE C-8	61.59478 N	149.63133 W	S017N002W04	COr
247-50-10330-2050-3050-4027-5038-0003	ANCHORAGE C-7	61.59558 N	149.62158 W	S017N002W03	COr
Rainbow Lake					
247-50-10360	ANCHORAGE B-8	61.37573 N	149.88546 W	S015N003W19	COp
Goose Creek	ANCHORAGE B-8	61.48743 N	149.91647 W	S016N004W12	COp
247-50-10360-0010	ANCHORAGE B-8	61.48889 N	149.92333 W	S016N004W12	COr
Stephan Lake					
247-50-10360-0020	ANCHORAGE B-8	61.47694 N	149.95139 W	S016N004W14	COr
247-50-10360-2007	ANCHORAGE B-8	61.37887 N	149.90492 W	S015N004W24	COp
	ANCHORAGE B-8	61.38872 N	149.94172 W	S015N004W14	COp

WATER BODY NUMBER / NAME	MAP SHEET	LAT.	LONG.	LEGAL	SPECIES
247-50-10500	ANCHORAGE B-8	61.32529 N	149.91660 W	S014N004W12	COr
	ANCHORAGE B-8	61.31883 N	149.93166 W	S014N004W11	COr
247-60-10090	KENAI D-1	60.93290 N	150.22948 W	S010N005W30	Sr,COr
Bedlam Creek	KENAI D-1	60.93081 N	150.27356 W	S010N006W25	Sr,COr
247-60-10100	KENAI D-1	60.92437 N	150.18741 W	S010N005W29	COs,DVp
Pincher Creek	KENAI D-1	60.87789 N	150.18004 W	S009N005W16	COs,DVp
247-60-10100-2016	KENAI D-1	60.91553 N	150.18913 W	S010N005W32	COr
	KENAI D-1	60.88320 N	150.26449 W	S009N006W12	COr
247-60-10100-2016-0010	KENAI D-1	60.88361 N	150.27194 W	S009N006W12	COr
Two Island Lake					
247-60-10110	KENAI D-1	60.90637 N	150.03946 W	S009N004W06	Sp,Kp,COs,Ps,DVp
Chickaloon River	SEWARD C-8	60.63290 N	149.88339 W	S006N003W06	Sp,COs,Pp,DVp
247-60-10110-0010	SEWARD C-8	60.62416 N	149.86306 W	S006N003W07	Ssr,COsr,Pp,DVp
Swan Lake					
247-60-10110-2011	KENAI D-1	60.82625 N	150.07710 W	S009N005W36	Ks,Ps
	KENAI D-1	60.79488 N	150.02306 W	S008N004W08	Ks
247-60-10110-2050	KENAI D-1	60.78347 N	150.18299 W	S008N005W17	COr
	KENAI D-1	60.76028 N	150.17053 W	S008N005W28	COr
247-60-10110-2050-0004	KENAI D-1	60.76052 N	150.16119 W	S008N005W28	COr
247-60-10110-2050-3005	KENAI D-1	60.77670 N	150.16884 W	S008N005W21	COp
	KENAI D-1	60.79344 N	150.13009 W	S008N005W10	COp
247-60-10110-2050-3005-4019	KENAI D-1	60.79344 N	150.13009 W	S008N005W10	COp
	KENAI D-1	60.79663 N	150.12869 W	S008N005W10	COp
247-60-10110-2050-3005-4019-0001	KENAI D-1	60.79955 N	150.13139 W	S008N005W10	COr
247-60-10110-2063	KENAI D-1	60.77393 N	150.22428 W	S008N005W19	COs
	KENAI C-1	60.72783 N	150.08679 W	S007N005W01	COs
247-60-10110-2080	KENAI C-1	60.74946 N	150.24304 W	S008N006W25	Sp,Kp,COp,Ps
Mystery Creek	KENAI C-1	60.73418 N	150.27618 W	S008N006W35	Sp,Kp,COp

WATER BODY NUMBER / NAME	MAP SHEET	LAT.	LONG.	LEGAL	SPECIES
247-60-10110-2080-3010	KENAI C-1	60.74366 N	150.27067 W	S008N006W35	COp
	KENAI C-1	60.74109 N	150.30943 W	S008N006W34	COp
247-60-10110-2080-3010-0010 Moose Lake	KENAI C-1	60.74695 N	150.31250 W	S008N006W34	COr
247-60-10110-2080-3019	KENAI C-1	60.73418 N	150.27618 W	S008N006W35	Sp,Kp,COp
	KENAI C-1	60.55039 N	150.09168 W	S005N005W02	Ks
247-60-10110-2120	KENAI C-1	60.65013 N	150.08611 W	S007N005W36	COr
Thurman Creek	SEWARD C-8	60.56891 N	149.94315 W	S006N004W34	COr
247-60-10110-2141	SEWARD C-8	60.61515 N	149.84043 W	S006N003W17	COsr
	SEWARD C-8	60.61748 N	149.83539 W	S006N003W17	COsr
247-60-10120	SEWARD D-8	60.92489 N	149.99699 W	S010N004W28	Ssr,Kp,COp,Pp
Big Indian Creek	SEWARD D-8	60.87770 N	149.94108 W	S009N004W14	Ssr,Kp,COp,Pp
247-60-10130	SEWARD D-8	60.93446 N	149.92542 W	S010N004W26	COsr,Pp
Little Indian Creek	SEWARD D-8	60.91833 N	149.89612 W	S010N004W36	COsr,Pp
247-60-10140	SEWARD D-8	60.93001 N	149.65609 W	S010N002W29	Pp
Porcupine Creek	SEWARD D-8	60.92720 N	149.66972 W	S010N002W29	Pp
247-60-10150	SEWARD D-8	60.92452 N	149.64457 W	S010N002W28	Kpr,COp,Ps,CHs,DVp
Resurrection Creek	SEWARD C-8	60.70470 N	149.75295 W	S007N003W11	Kr
247-60-10150-2008	SEWARD D-8	60.91607 N	149.64268 W	S010N002W33	Ps,DVr
Cripple Creek	SEWARD D-8	60.91310 N	149.65361 W	S010N002W32	DVr
247-60-10150-2025	SEWARD D-8	60.85418 N	149.63160 W	S009N002W21	Ksr,COsr,Pp,DVr
Palmer Creek	SEWARD D-7	60.85195 N	149.61829 W	S009N002W22	Ksr,COsr,Pp,DVr
247-60-10150-2028	SEWARD D-8	60.84195 N	149.63247 W	S009N002W28	DVr
	SEWARD D-8	60.83643 N	149.63875 W	S009N002W28	DVr
247-60-10150-2051	SEWARD D-8	60.78475 N	149.67525 W	S008N002W17	DVp
Caribou Creek	SEWARD D-8	60.78031 N	149.66712 W	S008N002W17	DVp
247-60-10160	SEWARD D-8	60.92606 N	149.63593 W	S010N002W28	Kp,COr,Pp
Bear Creek	SEWARD D-7	60.91803 N	149.61256 W	S010N002W34	COr,Pp
247-60-10160-2008	SEWARD D-8	60.92389 N	149.63419 W	S010N002W28	Kr,COr
	SEWARD D-8	60.91337 N	149.63337 W	S010N002W33	Kr,COr

WATER BODY NUMBER / NAME	MAP SHEET	LAT.	LONG.	LEGAL	SPECIES
247-60-10170	SEWARD D-7	60.90279 N	149.42567 W	S009N001W03	Sp,Kpr,COpr,Pp,CHp
Sixmile Creek	SEWARD C-7	60.71945 N	149.29750 W	S007N001E04	Sp,Ksr,COsr,Pp
247-60-10170-2030	SEWARD D-7	60.78246 N	149.42269 W	S008N001W15	Kp,COp
Canyon Creek	SEWARD C-7	60.73856 N	149.45183 W	S008N001W33	Ks,COs
247-60-10170-2036	SEWARD C-7	60.74791 N	149.36056 W	S008N001W36	Ksr,COsr
Silvertip Creek	SEWARD C-7	60.73288 N	149.35552 W	S007N001E06	Ksr,COsr
247-60-10170-2039	SEWARD C-7	60.74189 N	149.35091 W	S008N001E31	COr
	SEWARD C-7	60.73174 N	149.32579 W	S007N001E05	COr
247-60-10170-2041	SEWARD C-7	60.72088 N	149.29021 W	S007N001E04	Kp,COsr,Ps
Granite Creek	SEWARD D-6	60.78515 N	149.22443 W	S008N001E14	COsr
247-60-10170-2044	SEWARD C-7	60.71976 N	149.28925 W	S007N001E04	Sp,Ksr,COsr
Center Creek	SEWARD C-7	60.70666 N	149.25084 W	S007N001E10	Ksr,COsr
247-60-10170-2044-3008	SEWARD C-7	60.71595 N	149.28250 W	S007N001E09	Ksr,COsr
Bench Creek	SEWARD C-6	60.69344 N	149.23717 W	S007N001E14	Ksr,COsr
247-60-10170-2941	SEWARD C-7	60.73465 N	149.34006 W	S008N001E31	Kr,COr
	SEWARD C-7	60.73068 N	149.33124 W	S007N001E06	Kr,COr
247-60-10180	SEWARD D-6	60.88424 N	149.15640 W	S009N002E07	Pp,DVp
Seattle Creek	SEWARD D-6	60.86496 N	149.16133 W	S009N002E18	Pp,DVp
247-60-10190	SEWARD D-6	60.84845 N	149.05444 W	S009N002E26	COp,Ps,CHp,DVp
Ingram Creek	SEWARD D-6	60.83327 N	149.08195 W	S009N002E34	COp,Ps,CHp,DVp
247-60-10190-2005	SEWARD D-6	60.84694 N	149.05743 W	S009N002E26	Pp
	SEWARD D-6	60.84178 N	149.04548 W	S009N002E26	Pp
247-60-10200	SEWARD D-6	60.82060 N	148.99877 W	S009N003E31	Sp,COr,DVr
	SEWARD C-6	60.71834 N	149.06194 W	S007N002E11	Sp,COr,DVr
247-60-10200-2045	SEWARD D-6	60.75896 N	148.99367 W	S008N003E30	Ss,COr
	SEWARD D-6	60.75858 N	148.99014 W	S008N003E30	Ss,COr
247-60-10200-2045-0010	SEWARD D-6	60.75806 N	148.98750 W	S008N003E30	Ss,COr
Luebner Lake					
247-60-10210	SEWARD D-6	60.82034 N	148.98635 W	S009N003E31	Sp,COp,Pp,DVp
Placer River	SEWARD D-6	60.78373 N	149.00689 W	S008N002E13	Sp,COp,Pp,DVp

WATER BODY NUMBER / NAME	MAP SHEET	LAT.	LONG.	LEGAL	SPECIES
247-60-10210-2015	SEWARD D-6	60.80889 N	148.97154 W	S008N003E05	Ssr,COsr,Pp
	SEWARD D-6	60.79747 N	148.91025 W	S008N003E10	Ssr,COsr,Pp
247-60-10210-2015-0010	SEWARD D-6	60.81111 N	148.95833 W	S008N003E05	Ssr,COsr,Pp
247-60-10210-2015-0020	SEWARD D-6	60.80750 N	148.93917 W	S008N003E04	Ssr,COsr,Pp
247-60-10210-2019	SEWARD D-6	60.79942 N	148.97655 W	S008N003E08	COsr
	SEWARD D-6	60.80197 N	148.95539 W	S008N003E08	COsr
247-60-10210-2025	SEWARD D-6	60.78857 N	148.99848 W	S008N003E18	COr,DVr
Skookum Creek	SEWARD D-6	60.75000 N	148.92736 W	S008N003E28	COr,DVr
247-60-10220	SEWARD D-6	60.83329 N	148.99088 W	S009N003E31	Ssr,COsr,Pp,CHp
Portage Creek	SEWARD D-5	60.78571 N	148.83776 W	S008N003E13	Ssr,COr,CHp
247-60-10220-0010	SEWARD D-5	60.77667 N	148.81833 W	S008N004E19	Sp,COr
Portage Lake					
247-60-10220-2009	SEWARD D-6	60.82827 N	148.97352 W	S009N003E31	COsr
	SEWARD D-6	60.86097 N	148.93277 W	S009N003E21	COsr
247-60-10220-2015	SEWARD D-6	60.82111 N	148.94824 W	S009N003E32	COsr
	SEWARD D-6	60.81348 N	148.90693 W	S008N003E03	COsr
247-60-10220-2016	SEWARD D-6	60.81717 N	148.94908 W	S008N003E05	COr
	SEWARD D-6	60.81177 N	148.94075 W	S008N003E04	COr
247-60-10220-2021	SEWARD D-6	60.81146 N	148.92062 W	S008N003E04	Sp,COs,Pp,CHp
	SEWARD D-6	60.80419 N	148.88407 W	S008N003E11	Sp,COs
247-60-10220-2021-3006	SEWARD D-6	60.80871 N	148.90675 W	S008N003E03	Ssr,COsr,Ps,CHs
	SEWARD D-6	60.79704 N	148.87853 W	S008N003E11	Ssr,COsr
247-60-10220-2021-3010	SEWARD D-6	60.80409 N	148.89100 W	S008N003E10	COp,Pp,CHp
Upper Railroad Pond	SEWARD D-6	60.79914 N	148.88487 W	S008N003E11	COp,Pp,CHp
247-60-10220-2027	SEWARD D-6	60.80577 N	148.91815 W	S008N003E10	Sp,COp,CHp
	SEWARD D-5	60.79111 N	148.86778 W	S008N003E14	Sp,COp,CHp
247-60-10220-2027-3010	SEWARD D-6	60.79681 N	148.90545 W	S008N003E10	Ssr,CHp
	SEWARD D-6	60.79352 N	148.90330 W	S008N003E10	Ssr,CHp

WATER BODY NUMBER / NAME	MAP SHEET	LAT.	LONG.	LEGAL	SPECIES
247-60-10220-2027-3014	SEWARD D-6	60.79064 N	148.89169 W	S008N003E15	Ssr,COsr,CHs
	SEWARD D-5	60.78831 N	148.85799 W	S008N003E13	Ssr,COsr,CHs
247-60-10220-2035	SEWARD D-5	60.78737 N	148.82229 W	S008N004E18	Ssr,COsr
Placer Creek	SEWARD D-5	60.81307 N	148.78360 W	S008N004E05	Ssr,COsr
247-60-10220-2035-3009	SEWARD D-5	60.79808 N	148.80928 W	S008N004E07	Ssr,COsr
	SEWARD D-5	60.81051 N	148.78514 W	S008N004E05	Ssr,COsr
247-60-10230	SEWARD D-6	60.84558 N	148.97664 W	S009N003E30	Ssr,Kp,COsr,CHs
Twentymile River	SEWARD D-6	60.97432 N	148.89203 W	S010N003E10	COs
247-60-10230-0010	SEWARD D-5	60.92666 N	148.87222 W	S010N003E26	Ssr,Kp,COp,CHp
247-60-10230-2009	SEWARD D-6	60.85578 N	148.96303 W	S009N003E20	COr
	SEWARD D-6	60.87359 N	148.95852 W	S009N003E17	COr
247-60-10230-2009-3007	SEWARD D-6	60.86820 N	148.95252 W	S009N003E17	COr
	SEWARD D-6	60.86213 N	148.97020 W	S009N003E20	COr
247-60-10230-2022	SEWARD D-6	60.86840 N	148.93362 W	S009N003E16	Ssr,COr
	SEWARD D-6	60.87515 N	148.89839 W	S009N003E15	Ssr,COr
247-60-10230-2028	SEWARD D-6	60.87592 N	148.93338 W	S009N003E16	Spr,COp
Glacier River	SEWARD D-5	60.91546 N	148.78180 W	S010N004E32	Spr,COp
247-60-10230-2028-0010	SEWARD D-5	60.90695 N	148.76694 W	S010N004E32	Ssr,COp
Carmen Lake					
247-60-10230-2028-3018	SEWARD D-5	60.89011 N	148.76240 W	S009N004E09	Ssr,COr
South Fork Upper Carmen River	SEWARD D-5	60.86758 N	148.71249 W	S009N004E15	Ss
247-60-10230-2033	SEWARD D-6	60.89964 N	148.91816 W	S009N003E04	Sp,COp
	SEWARD D-6	60.90199 N	148.91412 W	S009N003E04	Sp,COp
247-60-10230-2050	SEWARD D-5	60.94516 N	148.84092 W	S010N003E24	COs
	SEWARD D-5	60.96235 N	148.78455 W	S010N004E17	COs
247-60-10230-2050-3003	SEWARD D-5	60.94781 N	148.83732 W	S010N003E24	COs
	SEWARD D-5	60.95428 N	148.82060 W	S010N004E18	COs
247-60-10230-2056	SEWARD D-5	60.95024 N	148.84521 W	S010N003E13	COs
	SEWARD D-5	60.96094 N	148.86252 W	S010N003E14	COs

WATER BODY NUMBER / NAME	MAP SHEET	LAT.	LONG.	LEGAL	SPECIES
247-60-10235	SEWARD D-6	60.85754 N	149.01144 W	S009N002E24	COr
	SEWARD D-6	60.85958 N	149.00705 W	S009N002E24	COr
247-60-10240	SEWARD D-6	60.87566 N	149.03729 W	S009N002E14	COr,DVsr
	SEWARD D-6	60.87382 N	149.03129 W	S009N002E13	COr,DVsr
247-60-10242	SEWARD D-6	60.88582 N	149.04468 W	S009N002E11	Ps
	SEWARD D-6	60.89060 N	149.04071 W	S009N002E11	Ps
247-60-10244	SEWARD D-6	60.91005 N	149.08662 W	S010N002E34	Pp,CHp,DVp
Kern Creek	SEWARD D-6	60.91262 N	149.07834 W	S010N002E34	Pp,CHp,DVp
247-60-10246	SEWARD D-6	60.92010 N	149.13322 W	S010N002E32	COr
	SEWARD D-6	60.92278 N	149.13472 W	S010N002E29	COr
247-60-10248	SEWARD D-6	60.92825 N	149.16639 W	S010N002E30	COsr,Pp,CHp
Virgin Creek	SEWARD D-6	60.94901 N	149.14060 W	S010N002E20	COr
247-60-10248-2020	SEWARD D-6	60.93707 N	149.14834 W	S010N002E20	COr
	SEWARD D-6	60.93978 N	149.14793 W	S010N002E20	COr
247-60-10250	SEWARD D-6	60.93651 N	149.18194 W	S010N001E24	Sp,Kpr,COpr,Pp,CHp
	SEWARD D-6	60.95858 N	149.13371 W	S010N002E17	Kr,COr
247-60-10250	SEWARD D-6	60.93651 N	149.18194 W	S010N001E24	Sp,Kpr,COpr,Pp,CHp
	SEWARD D-6	60.99459 N	149.06294 W	S011N002E34	Kp,COp,Pp,CHp
247-60-10250-2003	SEWARD D-6	60.93824 N	149.16725 W	S010N002E19	COr
	SEWARD D-6	60.94085 N	149.16718 W	S010N002E19	COr
247-60-10250-2003-3005	SEWARD D-6	60.93993 N	149.16663 W	S010N002E19	COr
	SEWARD D-6	60.94062 N	149.16620 W	S010N002E19	COr
247-60-10250-2004	SEWARD D-6	60.93812 N	149.16578 W	S010N002E19	COr
	SEWARD D-6	60.93753 N	149.15899 W	S010N002E19	COr
247-60-10250-2007	SEWARD D-6	60.94216 N	149.16245 W	S010N002E19	Ss,Kpr,COpr,Pp,CHs
California Creek	SEWARD D-6	60.98582 N	149.14672 W	S010N002E05	Kp,COp,Pp
247-60-10250-2007-3009	SEWARD D-6	60.95066 N	149.15874 W	S010N002E18	COr
	SEWARD D-6	60.95457 N	149.15555 W	S010N002E18	COr
247-60-10250-2007-3014	SEWARD D-6	60.95581 N	149.14990 W	S010N002E17	COr
	SEWARD D-6	60.95092 N	149.15312 W	S010N002E18	COr

WATER BODY NUMBER / NAME	MAP SHEET	LAT.	LONG.	LEGAL	SPECIES
247-60-10250-2008	SEWARD D-6	60.94507 N	149.15509 W	S010N002E19	COr
	SEWARD D-6	60.94650 N	149.15201 W	S010N002E19	COr
247-60-10250-2012	SEWARD D-6	60.95473 N	149.13764 W	S010N002E17	Kr,COr
	SEWARD D-6	60.95763 N	149.13192 W	S010N002E17	Kr,COr
247-60-10250-2014	SEWARD D-6	60.96371 N	149.12653 W	S010N002E17	COp
	SEWARD D-6	60.96379 N	149.12321 W	S010N002E17	COp
247-60-10250-2014-3004	SEWARD D-6	60.96379 N	149.12321 W	S010N002E17	COp
	SEWARD D-6	60.96507 N	149.12066 W	S010N002E09	COp
247-60-10250-2018	SEWARD D-6	60.97259 N	149.11387 W	S010N002E09	COpr
	SEWARD D-6	60.98075 N	149.09225 W	S010N002E04	COr
247-60-10250-2018-3007	SEWARD D-6	60.97264 N	149.11253 W	S010N002E09	COr
	SEWARD D-6	60.97616 N	149.10485 W	S010N002E09	COr
247-60-10250-2018-3112	SEWARD D-6	60.97324 N	149.09964 W	S010N002E09	COp
	SEWARD D-6	60.97202 N	149.09825 W	S010N002E09	COp
247-60-10253	SEWARD D-6	60.94460 N	149.18621 W	S010N001E24	Kr,COr
	SEWARD D-6	60.95193 N	149.17289 W	S010N002E18	COr
247-60-10271	SEWARD D-7	60.94732 N	149.37519 W	S010N001W24	COr
	SEWARD D-7	60.94827 N	149.37596 W	S010N001W24	COr
247-60-10272	SEWARD D-7	60.94902 N	149.38335 W	S010N001W24	COr
	SEWARD D-7	60.94945 N	149.37909 W	S010N001W24	COr
247-60-10280	SEWARD D-7	60.97325 N	149.46554 W	S010N001W09	Kpr,COp,Ps,CHs
Bird Creek	ANCHORAGE A-7	61.01199 N	149.41681 W	S011N001W27	Kpr,COp,Ps,CHs
247-60-10280-2008	SEWARD D-7	60.97747 N	149.45271 W	S010N001W09	Ks,Ps
Penguin Creek	SEWARD D-7	60.99088 N	149.40237 W	S010N001W02	Ks
247-60-10290	SEWARD D-7	60.98517 N	149.50007 W	S010N001W05	Kp,COp,Pp
Indian Creek	ANCHORAGE A-7	61.00735 N	149.49653 W	S011N001W32	Kp,COp,Pp
247-60-10310	ANCHORAGE A-8	61.05029 N	149.79330 W	S011N003W15	COr,Pp
Potter Creek	ANCHORAGE A-8	61.05359 N	149.78687 W	S011N003W10	COr,Pp
247-60-10320	ANCHORAGE A-8	61.07648 N	149.82862 W	S011N003W04	Ksr,COsr,Ps,CHp,DVs
Rabbit Creek	ANCHORAGE A-8	61.09681 N	149.72375 W	S012N003W25	COp,Ps

WATER BODY NUMBER / NAME	MAP SHEET	LAT.	LONG.	LEGAL	SPECIES
247-60-10320-2012	ANCHORAGE A-8	61.07664 N	149.82215 W	S011N003W04	Kr,COr
Little Survival Creek	ANCHORAGE A-8	61.06716 N	149.79796 W	S011N003W03	Kr,COr
247-60-10320-2020	ANCHORAGE A-8	61.07849 N	149.81795 W	S011N003W04	COp,Pp,DVr
Little Rabbit Creek	ANCHORAGE A-8	61.08287 N	149.76153 W	S012N003W35	DVr
247-60-10340	ANCHORAGE A-8	61.12463 N	149.97492 W	S012N004W15	Sp,Ksr,COr,Pp,DVp
Campbell Creek	ANCHORAGE A-8	61.17737 N	149.82145 W	S013N003W33	Sp,Ksr,COr,Pp
247-60-10340-0010	ANCHORAGE A-8	61.13333 N	149.94084 W	S012N004W14	Sr,Ksr,COr,Pp,DVp
Campbell Lake					
247-60-10340-2018	ANCHORAGE A-8	61.15620 N	149.87477 W	S012N003W06	Kp,COr
Little Campbell Creek	ANCHORAGE A-8	61.12600 N	149.78649 W	S012N003W15	COr
247-60-10340-2018-3004	ANCHORAGE A-8	61.15346 N	149.87180 W	S012N003W06	COr
	ANCHORAGE A-8	61.15249 N	149.87169 W	S012N003W06	COr
247-60-10340-2018-3005	ANCHORAGE A-8	61.15379 N	149.86379 W	S012N003W06	Kr,COr
	ANCHORAGE A-8	61.15158 N	149.78386 W	S012N003W10	COr
247-60-10340-2018-3005-4011	ANCHORAGE A-8	61.16184 N	149.83388 W	S012N003W05	COr
	ANCHORAGE A-8	61.15595 N	149.79834 W	S012N003W03	COr
247-60-10340-2018-3010	ANCHORAGE A-8	61.14549 N	149.84448 W	S012N003W08	COr
	ANCHORAGE A-8	61.14388 N	149.84410 W	S012N003W08	COr
247-60-10340-2020	ANCHORAGE A-8	61.17737 N	149.82145 W	S013N003W33	Sp,Ksr,COp,Pp
South Fork Campbell Creek	ANCHORAGE A-8	61.15028 N	149.72779 W	S012N003W12	Kp
247-60-10340-2020-3054	ANCHORAGE A-8	61.16949 N	149.81014 W	S013N003W33	Sp,Kr,COr
	ANCHORAGE A-8	61.16112 N	149.79670 W	S012N003W03	Sp,Kr,COr
247-60-10340-2020-3065	ANCHORAGE A-8	61.16838 N	149.78124 W	S013N003W34	COr
	ANCHORAGE A-8	61.16829 N	149.76085 W	S013N003W35	COr
247-60-10340-2021	ANCHORAGE A-8	61.17737 N	149.82145 W	S013N003W33	Ss,Ksr,COp,Pp
North Fork Campbell Creek	ANCHORAGE A-8	61.16949 N	149.69194 W	S013N002W31	Ks
247-80-10005	TYONEK A-2	61.00497 N	150.50934 W	S011N007W34	COr
Miller Creek	KENAI D-2	60.99238 N	150.50453 W	S010N007W03	COr
247-80-10010	KENAI D-2	60.93828 N	150.70516 W	S010N008W21	COs
Seven Egg Creek	KENAI D-2	60.94859 N	150.55884 W	S010N007W20	COs

WATER BODY NUMBER / NAME	MAP SHEET	LAT.	LONG.	LEGAL	SPECIES
247-80-10015 Otter Creek	KENAI D-3 KENAI D-2	60.86909 N 60.89330 N	150.86483 W 150.74223 W	S009N009W15 S009N008W05	COs,DVp COs,DVp
247-80-10018	KENAI D-3 KENAI D-3	60.84562 N 60.84121 N	150.91663 W 150.87137 W	S009N009W29 S009N009W28	COr COr
247-90-10020 Swanson River	KENAI D-3 KENAI D-2	60.80090 N 60.83531 N	151.02298 W 150.43981 W	S008N010W10 S009N007W25	Sp,COs,Pp,DVp Sp,COp,DVp
247-90-10020-0010 Gene Lake	KENAI D-2	60.83500 N	150.47222 W	S009N007W26	Sp,COp,DVp
247-90-10020-0020 Pepper Lake	KENAI D-2	60.84555 N	150.44111 W	S009N007W25	Sp,COp,DVp
247-90-10020-2002	KENAI D-3 KENAI D-3	60.79729 N 60.79449 N	151.01190 W 151.01693 W	S008N010W10 S008N010W10	COr COr
247-90-10020-2011	KENAI D-3 KENAI D-3	60.76832 N 60.77641 N	151.00157 W 150.98649 W	S008N010W22 S008N010W23	COr COr
247-90-10020-2036 Mink Creek	KENAI C-3 KENAI C-3	60.70905 N 60.70469 N	150.85878 W 150.86725 W	S007N009W09 S007N009W16	COr COr
247-90-10020-2040	KENAI C-3 KENAI C-3	60.71066 N 60.68943 N	150.84718 W 150.80890 W	S007N009W10 S007N009W23	Sp Sp
247-90-10020-2046	KENAI C-3 KENAI C-3	60.71490 N 60.71885 N	150.83968 W 150.81503 W	S007N009W10 S007N009W11	Sp Sp
247-90-10020-2046-0010 Rainbow Lake	KENAI C-3	60.72028 N	150.80667 W	S007N009W02	Sp
247-90-10020-2056	KENAI C-2 KENAI C-2	60.74066 N 60.73139 N	150.74876 W 150.73861 W	S008N008W31 S007N008W06	COr COr
247-90-10020-2058 Swan Creek	KENAI C-2 KENAI C-2	60.74447 N 60.72296 N	150.73572 W 150.59794 W	S008N008W31 S007N008W01	Sp,COs Sp
247-90-10020-2058-0010 Campfire Lake	KENAI C-2	60.74361 N	150.60611 W	S008N008W36	Sp
247-90-10020-2058-0020 Little Merganser Lake	KENAI C-2	60.72197 N	150.60156 W	S007N008W01	Sp

WATER BODY NUMBER / NAME	MAP SHEET	LAT.	LONG.	LEGAL	SPECIES
247-90-10020-2058-3018	KENAI C-2	60.73448 N	150.65243 W	S008N008W34	COs
	KENAI C-2	60.68840 N	150.58266 W	S007N007W19	COs
247-90-10020-2058-3018-0010 Canoe Lake	KENAI C-2	60.71861 N	150.69056 W	S007N008W09	COs
247-90-10020-2058-3018-0020	KENAI C-2	60.71000 N	150.69222 W	S007N008W09	COs
247-90-10020-2058-3018-0030	KENAI C-2	60.70861 N	150.68222 W	S007N008W09	COs
247-90-10020-2058-3018-0040 Contact Lake	KENAI C-2	60.70222 N	150.67222 W	S007N008W15	COs
247-90-10020-2058-3018-0050 Martin Lake	KENAI C-2	60.69611 N	150.64972 W	S007N008W15	COs
247-90-10020-2058-3018-0060 Spruce Lake	KENAI C-2	60.68500 N	150.63944 W	S007N008W23	COs
247-90-10020-2058-3018-0070 Trout Lake	KENAI C-2	60.68083 N	150.61250 W	S007N008W24	COs
247-90-10020-2058-3018-0080 Gavia Lake	KENAI C-2	60.69139 N	150.59833 W	S007N008W13	COs
247-90-10020-2058-3018-0090 Konchanee Lake	KENAI C-2	60.69389 N	150.57972 W	S007N007W18	COs
247-90-10020-2058-3018-4011	KENAI C-2	60.71913 N	150.68485 W	S007N008W09	COs
	KENAI C-2	60.72081 N	150.68138 W	S007N008W04	COs
247-90-10020-2058-3018-4011-0010 Sucker Lake	KENAI C-2	60.72084 N	150.67750 W	S007N008W04	COs
247-90-10020-2061	KENAI D-2	60.76820 N	150.70923 W	S008N008W20	COr
Snag Creek	KENAI D-2	60.77444 N	150.70837 W	S008N008W20	COr
247-90-10020-2064	KENAI D-2	60.77480 N	150.63792 W	S008N008W23	COp
	KENAI D-2	60.79122 N	150.56115 W	S008N007W18	COp
247-90-10020-2064-0010 Leaf Lake	KENAI D-2	60.79639 N	150.55694 W	S008N007W08	COp

WATER BODY NUMBER / NAME	MAP SHEET	LAT.	LONG.	LEGAL	SPECIES
247-90-10020-2068	KENAI D-2	60.78578 N	150.63340 W	S008N008W14	Sp,COp,DVp
	KENAI D-2	60.82562 N	150.53575 W	S009N007W33	Sp,COp,DVp
247-90-10020-2068-0010 Campers Lake	KENAI D-2	60.81972 N	150.54417 W	S008N007W05	Sp,COp,DVp
247-90-10020-2068-0020 Swanson Lake	KENAI D-2	60.83111 N	150.51972 W	S009N007W33	Sp,COp,DVp
247-90-10030	KENAI D-3	60.78554 N	151.07572 W	S008N010W17	Ss,COs,Ps,DVp
Bishop Creek	KENAI C-4	60.69360 N	151.25966 W	S007N011W17	Ss,COs,DVp
247-90-10030-0010	KENAI C-4	60.69084 N	151.21500 W	S007N011W16	Ss,COs,DVp
247-90-10030-0020	KENAI C-4	60.69084 N	151.23778 W	S007N011W17	Ss,COs,DVp
247-90-10030-0030	KENAI C-4	60.69778 N	151.25917 W	S007N011W17	Ss,COs,DVp
247-90-10030-2016	KENAI C-3	60.74094 N	151.10867 W	S008N010W31	Ss,COs
	KENAI C-4	60.73703 N	151.14419 W	S008N011W35	Ss,COs
247-90-10030-2016-0010	KENAI C-4	60.73083 N	151.13056 W	S007N011W01	Ss,COs
247-90-10030-2016-0020	KENAI C-4	60.74333 N	151.14611 W	S008N011W35	Ss,COs
247-90-10030-2029	KENAI C-4	60.70623 N	151.13874 W	S007N011W12	Sp
	KENAI C-4	60.70445 N	151.13571 W	S007N011W13	Sp
247-90-10030-2032	KENAI C-4	60.70952 N	151.15340 W	S007N011W11	Sp,COp
	KENAI C-4	60.72990 N	151.16738 W	S007N011W02	Sp,COp
247-90-10030-2032-0010 Daniels Lake	KENAI C-4	60.73334 N	151.18722 W	S007N011W03	Ss,COs
247-90-10030-2041	KENAI C-4	60.68758 N	151.21901 W	S007N011W21	Ss
	KENAI C-4	60.68635 N	151.22031 W	S007N011W21	Ss
247-90-10030-2041-0010	KENAI C-4	60.68250 N	151.22472 W	S007N011W21	Ss

WATER BODY NUMBER / NAME	MAP SHEET	LAT.	LONG.	LEGAL	SPECIES
248-10-10002	ILIAMNA B-2	59.44703 N	153.74006 W	S008S026W32	Ps,CHs,ACp
Sunday Creek	ILIAMNA B-3	59.48856 N	153.82574 W	S008S027W14	Ps,CHs,ACp
248-10-10008	ILIAMNA C-3	59.52515 N	153.77926 W	S007S026W31	Ps,CHs
	ILIAMNA C-3	59.51908 N	153.77378 W	S008S026W06	Ps,CHs
248-10-10010	ILIAMNA C-3	59.52470 N	153.78679 W	S007S027W36	Pp,CHp
	ILIAMNA C-3	59.51921 N	153.84917 W	S008S027W03	Pp,CHp
248-10-10020	ILIAMNA C-3	59.54256 N	153.86606 W	S007S027W27	Sp,COs,Ps,CHs,ACp
	ILIAMNA C-3	59.51395 N	153.90964 W	S008S027W05	Sp,COs,Ps,CHs,ACp
248-10-10030	ILIAMNA C-3	59.55083 N	153.82056 W	S007S027W23	COs,Ps,CHs,ACp
	ILIAMNA C-3	59.58953 N	153.82699 W	S007S027W11	COs,Ps,CHs,ACp
248-10-10040	ILIAMNA C-2	59.54923 N	153.72892 W	S007S026W20	Sp,Ps,CHs,ACp
	ILIAMNA C-2	59.59331 N	153.69075 W	S007S026W03	Ss,Ps,CHs,ACp
248-10-10050	ILIAMNA C-2	59.55259 N	153.62869 W	S007S026W24	Ps,ACp
	ILIAMNA C-2	59.58503 N	153.61616 W	S007S026W12	Pp,ACp
248-20-10030	ILIAMNA C-2	59.62253 N	153.67749 W	S006S026W27	CHp
	ILIAMNA C-2	59.61177 N	153.72891 W	S006S026W32	CHp
248-20-10040	ILIAMNA C-2	59.63492 N	153.71018 W	S006S026W28	COs,Ps,CHs,ACp
	ILIAMNA C-3	59.64891 N	153.76840 W	S006S026W19	COs,Ps,CHs,ACp
248-20-10040-2005	ILIAMNA C-2	59.63609 N	153.71718 W	S006S026W21	COs,Ps,CHs,ACp
	ILIAMNA C-3	59.62053 N	153.77052 W	S006S026W31	COs,Ps,CHs,ACp
248-20-10060	ILIAMNA C-2	59.63665 N	153.52861 W	S006S025W21	Ps,CHs,ACp
	ILIAMNA C-2	59.65199 N	153.52839 W	S006S025W16	Ps,CHs,ACp
248-20-10067	ILIAMNA C-2	59.73513 N	153.44718 W	S005S025W24	Sp,COp,Pp,CHp
	ILIAMNA C-2	59.73476 N	153.45883 W	S005S025W24	Sp,COp,Pp,CHp
248-20-10068	ILIAMNA C-2	59.73799 N	153.45066 W	S005S025W13	CHs
	ILIAMNA C-2	59.73834 N	153.45915 W	S005S025W13	CHs
248-20-10070	ILIAMNA D-2	59.77306 N	153.45333 W	S005S025W01	Ps,CHs,ACp
	ILIAMNA D-2	59.77957 N	153.52110 W	S005S025W03	Ps,CHs,ACp
248-20-10080	ILIAMNA D-2	59.78695 N	153.44917 W	S004S024W32	COs,Ps,CHs,ACp
Iniskin River	ILIAMNA D-2	59.84031 N	153.46213 W	S004S024W07	COs,Ps,CHs,ACp

WATER BODY NUMBER / NAME	MAP SHEET	LAT.	LONG.	LEGAL	SPECIES
248-20-10090	ILIAMNA C-1	59.73470 N	153.34723 W	S005S024W22	Ps,CHs
Portage Creek	ILIAMNA D-1	59.77347 N	153.30021 W	S005S024W02	Ps,CHs
248-20-10100	ILIAMNA C-1	59.72865 N	153.34176 W	S005S024W22	Ps,CHs
Right Arm Creek	ILIAMNA C-1	59.73294 N	153.32462 W	S005S024W23	Ps,CHs
248-30-10010	ILIAMNA C-1	59.66760 N	153.31899 W	S006S024W11	COp,Ps,CHs
Bowser Creek	ILIAMNA C-1	59.69347 N	153.30276 W	S006S024W02	Ps,CHs
248-30-10020	ILIAMNA C-1	59.68424 N	153.13181 W	S006S023W02	COp,Ps,CHs
Brown Creek	ILIAMNA C-1	59.70702 N	153.14666 W	S005S023W35	Ps,CHs

WATER BODY NUMBER / NAME	MAP SHEET	LAT.	LONG.	LEGAL	SPECIES
*Anderson Lake	ANCHORAGE C-7	61.62105 N	149.33437 W	S018N001E30	COr
247-50-10300-0055					
*Base Creek	TYONEK A-4	61.14859 N	151.44617 W	S012N012W08	Kr,COr
247-20-10010-2040	TYONEK A-4	61.24281 N	151.44325 W	S013N012W04	Kr,COr
*Box Canyon Creek	SEWARD A-7	60.16146 N	149.44657 W	S001N001W21	Ssr,Ksr,COsr,CHp
231-30-10080-2040	SEWARD A-7	60.17320 N	149.48868 W	S001N001W17	Ksr,COsr
*Carol Creek	ANCHORAGE B-7	61.34695 N	149.56472 W	S015N002W36	COr
247-50-10150-2024	ANCHORAGE B-7	61.34278 N	149.56417 W	S015N002W36	COr
*Coal Creek	ANCHORAGE C-7	61.65518 N	149.47362 W	S018N001W16	Kr,COr
247-41-10100-2313	ANCHORAGE C-7	61.65783 N	149.46887 W	S018N001W16	Kr,COr
*Colter Creek	ANCHORAGE C-7	61.64786 N	149.48940 W	S018N001W17	COr
247-41-10100-2309	ANCHORAGE C-7	61.67668 N	149.48326 W	S018N001W05	COr
*Coyote Creek	ANCHORAGE C-7	61.64606 N	149.57845 W	S018N002W14	COsr
247-41-10100-2299	ANCHORAGE C-7	61.65889 N	149.56631 W	S018N002W12	COr
*Culvert Creek	TYONEK A-4	61.13082 N	151.32810 W	S012N012W13	Kr,COr,Ps
247-20-10010-2030-3006	TYONEK A-4	61.15733 N	151.33179 W	S012N012W01	Kr,COr
*Fast Creek	ANCHORAGE C-8	61.64260 N	149.63859 W	S018N002W21	COr
247-41-10100-2295	ANCHORAGE C-8	61.66892 N	149.63934 W	S018N002W09	COr
*Fox Farm Creek	SELDOVIA D-3	59.79527 N	150.90222 W	S004S009W30	Ps
241-14-10625-2006	SELDOVIA D-3	59.79444 N	150.89694 W	S004S009W31	Ps
*Gene Creek	TYONEK D-1	61.76689 N	150.05372 W	S019N004W05	Ksr,COsr
247-41-10200-2120-3018	TYONEK C-1	61.74354 N	150.02554 W	S019N004W17	COr
*Grouse Creek	SEWARD A-7	60.17642 N	149.39179 W	S001N001W14	Ss,Kp,COsr,Pp
231-30-10080-2010-3065	SEWARD A-7	60.24229 N	149.36341 W	S002N001W25	COr
*Hunt Creek	TYONEK A-4	61.15814 N	151.44119 W	S012N012W05	Kr,COr
247-20-10010-2040-3017	TYONEK A-4	61.20864 N	151.46455 W	S013N012W20	Kr
*Middle Creek	TYONEK A-4	61.11603 N	151.32152 W	S012N012W24	Ksr,COsr,Ps
247-20-10010-2030	TYONEK A-4	61.20888 N	151.40063 W	S013N012W22	COsr
*Old Patton River Channel	BLYING SOUND D-1	59.91742 N	147.50897 W	S003S011E14	COr
227-30-17790-2018-3011	BLYING SOUND D-1	59.92100 N	147.52670 W	S003S011E15	COr
*Poddle Creek	ANCHORAGE C-7	61.64449 N	149.56075 W	S018N002W13	Kr,COr
247-41-10100-2301	ANCHORAGE C-7	61.66084 N	149.55063 W	S018N002W12	COr
*Suslositna Lake	NABESNA D-5	62.75611 N	143.49389 W	C011N010E11	Ss
212-20-10080-2605-3040-0010					
*Swift Creek	ANCHORAGE C-7	61.64302 N	149.51520 W	S018N001W19	Kr,COr
247-41-10100-2305	ANCHORAGE C-7	61.66419 N	149.51324 W	S018N001W07	Kr,COr
*Wilson Creek	TYONEK A-4	61.15205 N	151.44664 W	S012N012W08	Kr,COr
247-20-10010-2040-3009	TYONEK A-4	61.16839 N	151.46750 W	S013N012W32	COr

WATER BODY NUMBER / NAME	MAP SHEET	LAT.	LONG.	LEGAL	SPECIES
Abercrombie Gulch	VALDEZ A-7	61.08765 N	146.25001 W	C009S006W14	COsr,Ps,CHs
221-60-11368	VALDEZ A-6	61.06328 N	146.24972 W	C009S006W26	Pp,CHp
Afonasi Lake	KENAI C-2	60.55750 N	150.49500 W	S005N007W03	Ss,COs
244-30-10010-2063-3036-0010					
Ahtell Creek	NABESNA C-6	62.70781 N	143.94776 W	C011N008E29	Kp
212-20-10080-2605-3019	GULKANA D-1	62.78870 N	144.07751 W	C012N007E27	Ks
Alaganik Slough	CORDOVA B-5	60.41144 N	145.50679 W	C017S002W12	Sp,COp,Pp,CHs,DVp,CTp
212-10-10010	CORDOVA B-4	60.43557 N	145.21177 W	C017S001E04	Sp,COp,CHs,CTp
Alder Creek	TALKEETNA C-1	62.67362 N	150.33547 W	S030N006W23	Sp,Kp,COs,Pp,CHp
247-41-10200-2381-3161-4016	TALKEETNA C-1	62.68079 N	150.34639 W	S030N006W23	CHp
Alexander Creek	TYONEK B-2	61.41315 N	150.59527 W	S015N007W06	Sp,Kp,COr,Pp
247-41-10200-2015	TYONEK C-3	61.73406 N	150.88148 W	S019N009W15	Sp,Kp
Alexander Lake	TYONEK C-3	61.74361 N	150.89083 W	S019N009W15	Ssr,Kp,COp
247-41-10200-2015-0010					
Allison Creek	VALDEZ A-7	61.08762 N	146.35238 W	C009S006W18	Ps,CHs
221-60-11350	VALDEZ A-7	61.07358 N	146.35372 W	C009S006W19	Ps,CHs
Alteration Creek	MT HAYES A-1	63.00207 N	144.23536 W	C014N006E11	Ss
212-20-10080-2605-3090	MT HAYES A-1	63.00731 N	144.24437 W	C014N006E10	Ss
Amakdedori Creek	ILIAMNA B-4	59.27811 N	154.12954 W	S010S029W27	Ss,COp,Ps,CHs
243-40-10010	ILIAMNA B-4	59.30223 N	154.22182 W	S010S029W19	COp,Pp,CHp
Amber Lake	TALKEETNA A-2	62.17080 N	150.53491 W	S024N007W15	COp
247-41-10200-2081-3148-0010					
Anchor River	SELDOVIA D-5	59.78321 N	151.85654 W	S004S015W33	Sp,Ksr,COs,Pp,CHp,SHp,DVp
244-10-10010	SELDOVIA D-4	59.79675 N	151.20553 W	S004S011W29	Ks,COs,DVp
Anchor River	SELDOVIA D-4	59.79090 N	151.21747 W	S004S011W32	DVr
244-10-10010-2228	SELDOVIA D-4	59.78202 N	151.21963 W	S004S011W32	DVr
Anderson Creek	TYONEK C-2	61.53383 N	150.56805 W	S017N007W29	COp,Pp
247-41-10200-2043	TYONEK C-2	61.56247 N	150.57707 W	S017N007W17	COp,Pp
Anderson Creek	CORDOVA B-7	60.46028 N	146.53471 W	C016S007W19	Pp,CHp
228-40-18280	CORDOVA B-7	60.44018 N	146.55518 W	C016S008W36	Ps,CHs
Another River	LIME HILLS A-1	61.18654 N	153.00902 W	S013N021W27	DVr
247-10-10080-2010-3068-4045	LIME HILLS A-1	61.16522 N	153.15562 W	S012N022W03	DVr
Answer Creek	TALKEETNA A-1	62.20220 N	150.07473 W	S024N004W06	Sp,COs
247-41-10200-2300-3011-4006	TALKEETNA MTNS B-6	62.25039 N	149.91112 W	S025N003W18	COr
Anticipation Creek	MCCARTHY B-8	61.36705 N	143.96438 W	C006S008E10	Kr,COr
212-20-10080-2300-3318	MCCARTHY B-8	61.36395 N	143.97098 W	C006S008E09	Kr,COr
Archangel Creek	ANCHORAGE D-6	61.78195 N	149.18621 W	S020N001E36	Kr
247-41-10100-2387	ANCHORAGE D-6	61.78359 N	149.18841 W	S020N001E36	Kr

WATER BODY NUMBER / NAME	MAP SHEET	LAT.	LONG.	LEGAL	SPECIES
Arvesta Creek	CORDOVA A-2	60.19379 N	144.50893 W	C019S005E27	COr,Pp
200-10-10010	CORDOVA A-2	60.18716 N	144.43350 W	C019S005E36	Pp
Avery River	SEWARD D-3	60.99632 N	147.96220 W	S011N008E36	Pp,CHp
223-30-13140	SEWARD D-3	60.99283 N	147.96303 W	S010N008E01	Pp,CHp
Babcock Creek	SELDOVIA C-2	59.52839 N	150.47508 W	S007S007W33	Ps
232-22-10020	SELDOVIA C-2	59.54095 N	150.45635 W	S007S007W27	Ps
Bachatna Creek	KENAI C-6	60.73862 N	151.98255 W	S008N015W31	Sp,COp
245-50-10020-2014	KENAI D-6	60.86551 N	152.18644 W	S009N016W18	Ss,COs
Banzer Creek	CORDOVA D-7	60.81720 N	146.54505 W	C012S007W19	Ps
221-40-10960	CORDOVA D-7	60.81950 N	146.53243 W	C012S007W19	Ps
Barabara Creek	SELDOVIA B-5	59.48397 N	151.65083 W	S008S014W15	Ps,CHs
241-11-10800	SELDOVIA B-5	59.40528 N	151.56747 W	S009S014W12	Ps
Battle Creek	SELDOVIA D-3	59.76417 N	150.97861 W	S005S010W09	Sp,COs,DVp
241-14-10610	SELDOVIA C-3	59.73908 N	150.89761 W	S005S010W13	COs,DVp
Bean Creek	SEWARD B-8	60.49158 N	149.83204 W	S005N003W29	Kr,COr
244-30-10010-2169	SEWARD B-8	60.49862 N	149.87476 W	S005N003W30	Kr,COr
Bear Creek	TALKEETNA A-2	62.19976 N	150.88512 W	S024N009W02	Kpr,COr
247-41-10200-2053-3150-4080	TALKEETNA B-2	62.36344 N	150.81165 W	S026N008W07	COr
Bear Creek	CORDOVA B-7	60.45528 N	146.47444 W	C016S007W28	Ps
228-40-18290	CORDOVA B-7	60.44160 N	146.52740 W	C016S007W31	Ps
Bear Creek	SEWARD A-7	60.18521 N	149.38750 W	S001N001W11	Ss,Kp,COp,Pp
231-30-10080-2010-3065-4010	SEWARD A-7	60.21996 N	149.34819 W	S002N001E31	COs
Bear Creek	TYONEK C-3	61.73038 N	150.88519 W	S019N009W15	Sp,Kr
247-41-10200-2015-3117	TYONEK C-3	61.67328 N	151.08956 W	S018N010W04	Kr
Bear Creek	TALKEETNA C-2	62.66369 N	150.82182 W	S030N008W29	Ss,Kp
247-41-10200-2381-3161-4151	TALKEETNA C-2	62.66051 N	150.82755 W	S030N008W29	Ss,Kp
Bear Creek	KENAI A-8	60.13620 N	152.68208 W	S001N020W36	COp,CHp
245-30-10130	KENAI A-8	60.11200 N	152.72201 W	S001S020W09	COp,CHp
Bear Creek	GULKANA B-3	62.25570 N	145.39630 W	C006N001W34	Kr
212-20-10080-2461-3023	GULKANA B-3	62.26635 N	145.41204 W	C006N001W28	Kr
Bear Creek	KENAI A-3	60.21311 N	150.80409 W	S001N009W02	Ss,DVp
244-30-10050-2075	KENAI A-2	60.20543 N	150.54371 W	S001N007W05	Ss,DVp
Bear Creek	SEWARD D-8	60.92606 N	149.63593 W	S010N002W28	Kp,COr,Pp
247-60-10160	SEWARD D-7	60.91803 N	149.61256 W	S010N002W34	COr,Pp
Bear Lake	KENAI B-7	60.42028 N	152.36333 W	S004N018W23	Ss,DVp
245-40-10010-2015-0020					
Bear Lake	KENAI C-1	60.66169 N	150.37273 W	S007N006W29	COr
244-30-10010-2063-3100-0008					

WATER BODY NUMBER / NAME	MAP SHEET	LAT.	LONG.	LEGAL	SPECIES
Bear Lake 231-30-10080-2010-3065-4010-0010	SEWARD A-7	60.20070 N	149.35049 W	S001N001E06	Ssr,COp
Beaver Creek 244-30-10010-2025	KENAI C-4 KENAI C-3	60.54103 N 60.69425 N	151.14466 W 151.06359 W	S005N011W11 S007N010W17	Sr,Ksr,COsr,DVr COs,DVp
Beaver Creek 244-10-10010-2150-3009	SELDOVIA C-4 SELDOVIA D-4	59.74773 N 59.76004 N	151.46877 W 151.43134 W	S005S013W15 S005S013W11	COr,DVr DVr
Beaver Creek 244-10-10010-2150	SELDOVIA D-5 SELDOVIA C-4	59.75251 N 59.74325 N	151.50921 W 151.29177 W	S005S013W09 S005S012W15	Ksr,COr,DVpr DVr
Beaver Lake 247-41-10200-2020-3008-0010	TYONEK B-2	61.36371 N	150.46579 W	S015N007W26	Kr
Bedlam Creek 247-60-10090	KENAI D-1 KENAI D-1	60.93290 N 60.93081 N	150.22948 W 150.27356 W	S010N005W30 S010N006W25	Sr,COr Sr,COr
Beluga Lake 247-30-10090-0030	TYONEK B-5	61.40889 N	151.59944 W	S015N013W10	Spr,Kpr,COpr,Pp
Beluga River 247-30-10090	TYONEK A-3 TYONEK B-4	61.20635 N 61.39666 N	150.93778 W 151.46068 W	S013N009W20 S015N012W17	Spr,Kpr,COpr,Pp Spr,Kpr,COpr,Pp
Bench Creek 247-60-10170-2044-3008	SEWARD C-7 SEWARD C-6	60.71595 N 60.69344 N	149.28250 W 149.23717 W	S007N001E09 S007N001E14	Ksr,COsr Ksr,COsr
Bench Lake 247-41-10100-2291-0010	ANCHORAGE C-8	61.65834 N	149.67389 W	S018N002W08	COp
Benjamin Creek 244-30-10010-2076-3095	KENAI B-1 KENAI B-1	60.25596 N 60.25733 N	150.35493 W 150.33559 W	S002N006W20 S002N006W16	Kr,COr Kr,COr
Bering Lake 200-20-10110-2031-0010	CORDOVA B-1	60.29472 N	144.29917 W	C018S006E23	Sr,COp,CHp,DVp
Bering River 200-20-10110	CORDOVA A-1 CORDOVA B-1	60.15664 N 60.36167 N	144.37321 W 144.00555 W	C020S006E08 C017S008E33	Sp,Kp,COp,Pp,CHp,DVp,CTp Sp,Kp,COp,Pp,CHp,DVp
Bering River 200-20-10110-2050-3060	BERING GLACIER B-8 BERING GLACIER B-8	60.37448 N 60.37553 N	143.97746 W 143.95343 W	C017S008E27 C017S008E26	Ss Ss
Bernard Creek 212-20-10080-2331-3071	VALDEZ C-4 VALDEZ C-3	61.66342 N 61.61514 N	145.16850 W 145.11078 W	C002S001E26 C003S002E18	Ks Ks
Big Creek 247-41-10200-2053-3150-4060-5033-6037	TALKEETNA B-2 TALKEETNA B-2	62.45671 N 62.46436 N	150.78458 W 150.81198 W	S027N008W05 S027N008W06	COr COr
Big Indian Creek 247-60-10120	SEWARD D-8 SEWARD D-8	60.92489 N 60.87770 N	149.99699 W 149.94108 W	S010N004W28 S009N004W14	Ssr,Kp,COp,Pp Ssr,Kp,COp,Pp
Big Lake 247-50-10330-0010	ANCHORAGE C-8	61.53028 N	149.90028 W	S017N003W30	Ss,COr,Pp,CHp
Big River 245-50-10050	KENAI C-6 KENAI D-7	60.65889 N 60.80577 N	152.04500 W 152.32236 W	S007N016W35 S008N017W07	Sp,Kp,COp,Pp,DVp Sp,COp,DVp

WATER BODY NUMBER / NAME	MAP SHEET	LAT.	LONG.	LEGAL	SPECIES
Big River Lakes 245-50-10050-0010	KENAI D-7	60.80416 N	152.35250 W	S008N018W12	Ss,COp,DVp
Big River Lakes 245-50-10050-2015-0010	KENAI D-7	60.78500 N	152.33083 W	S008N017W18	Ss,COp,DVp
Billings Creek 224-10-14370	SEWARD D-5 SEWARD D-5	60.81488 N 60.84027 N	148.62047 W 148.60111 W	S008N005E05 S009N005E29	COr COr
Billys Hole 222-10-12180-0010	SEWARD D-1	60.97111 N	147.29861 W	S010N012E10	Sp,COp,Pp
Birch Creek 247-41-10200-2320-3010	TALKEETNA A-1 TALKEETNA MTNS B-6	62.23234 N 62.29257 N	150.10850 W 149.94393 W	S025N005W25 S025N004W01	Sp,Ks,COs,Ps,CHs COp
Birch Creek Slough 247-41-10200-2320	TALKEETNA A-1 TALKEETNA B-1	62.22181 N 62.27477 N	150.11325 W 150.11605 W	S025N005W25 S025N005W12	Sp,Kp,COs,Ps,CHs Sp
Bird Creek 247-60-10280	SEWARD D-7 ANCHORAGE A-7	60.97325 N 61.01199 N	149.46554 W 149.41681 W	S010N001W09 S011N001W27	Kpr,COp,Ps,CHs Kpr,COp,Ps,CHs
Bishop Creek 247-90-10030	KENAI D-3 KENAI C-4	60.78554 N 60.69360 N	151.07572 W 151.25966 W	S008N010W17 S007N011W17	Ss,COs,Ps,DVp Ss,COs,DVp
Bishop Creek 247-30-10090-2105	TYONEK B-4 TYONEK B-5	61.31748 N 61.26861 N	151.31918 W 151.62134 W	S014N011W07 S014N013W28	Ksr,COp,Ps Ksr
Black Creek 247-41-10200-2053-3150-4060-5033-6009	TALKEETNA B-2 TALKEETNA B-2	62.38082 N 62.37953 N	150.76848 W 150.80723 W	S027N008W33 S026N008W05	Kr,COsr Kr,COsr
Black Creek 221-50-11070	CORDOVA D-8 CORDOVA D-8	60.91221 N 60.90788 N	146.72605 W 146.70734 W	C011S008W18 C011S008W19	Ps Ps
Blackhole Creek 212-10-10010-2052	CORDOVA B-4 CORDOVA B-4	60.44545 N 60.45281 N	145.24184 W 145.23547 W	C016S001E32 C016S001E28	CTp CTp
Blacksand Creek 245-50-10010-2047	KENAI D-6 KENAI D-6	60.95091 N 60.95453 N	151.97855 W 152.11315 W	S010N015W17 S010N016W16	Sp,COp,DVp Sp
Blodgett Lake 247-50-10330-2050-3050-0010	ANCHORAGE C-8	61.57750 N	149.67167 W	S017N002W08	Ss
Bodenberg Creek 247-50-10200-2071	ANCHORAGE C-6 ANCHORAGE C-6	61.50701 N 61.56574 N	149.02940 W 149.03695 W	S016N002E02 S017N002E14	Ssr,CHp Ssr,CHp
Bone Creek 212-20-10080-2605-3060	NABESNA D-6 TANACROSS A-6	62.95412 N 63.01811 N	143.93969 W 143.79689 W	C014N008E32 C014N008E01	Sp,Kp Ss,Ks
Bottle Creek 247-41-10200-2053-3192	TYONEK D-3 TYONEK D-3	61.96786 N 61.97323 N	151.07040 W 151.06797 W	S022N010W27 S022N010W26	COp COp
Boulder Creek 231-30-10080-2120	SEWARD B-8 SEWARD B-8	60.27075 N 60.28384 N	149.67864 W 149.66771 W	S002N002W18 S002N002W08	Kr Kr
Bowser Creek 248-30-10010	ILIAMNA C-1 ILIAMNA C-1	59.66760 N 59.69347 N	153.31899 W 153.30276 W	S006S024W11 S006S024W02	COp,Ps,CHs Ps,CHs

WATER BODY NUMBER / NAME	MAP SHEET	LAT.	LONG.	LEGAL	SPECIES
Bradley River	SELDOVIA D-3	59.80425 N	150.90542 W	S004S010W25	Ksr,COpr,Pp,CHp,Ss
241-14-10625-2010	SELDOVIA D-3	59.79908 N	150.86512 W	S004S009W29	COp,Pp,CHp
Braided Creek	BLYING SOUND D-1	59.90726 N	147.54799 W	S003S011E22	COr,Ps
227-30-17790-2042-3010	BLYING SOUND D-1	59.91504 N	147.56411 W	S003S011E16	COsr
Bremner River	CORDOVA D-2	60.83143 N	144.50937 W	C012S005E15	Sp
212-20-10080-2100	BERING GLACIER D-8	60.96274 N	143.84374 W	C010S009E32	Ss
Bridge Creek	SELDOVIA C-5	59.70625 N	151.61994 W	S005S014W35	DVp
244-10-10010-2100-3011	SELDOVIA C-5	59.67979 N	151.54707 W	S006S013W06	DVp
Brown Creek	ILIAMNA C-1	59.68424 N	153.13181 W	S006S023W02	COp,Ps,CHs
248-30-10020	ILIAMNA C-1	59.70702 N	153.14666 W	S005S023W35	Ps,CHs
Bunco Creek	TALKEETNA C-2	62.54713 N	150.50160 W	S028N007W01	Sp,Kpr,COsr
247-41-10200-2381-3161-4085	TALKEETNA C-2	62.54738 N	150.67957 W	S028N008W01	Kr,COr
Bunco Lake	TALKEETNA C-2	62.53916 N	150.50778 W	S028N007W02	Kp
247-41-10200-2381-3161-4085-0010					
Butterfly Lake	TYONEK C-1	61.60067 N	150.08287 W	S018N005W36	COr
247-41-10100-2171-0010					
Byers Creek	TALKEETNA C-1	62.71664 N	150.21277 W	S030N005W04	Sp,Ks,COs,CHs
247-41-10200-2381-3180	TALKEETNA D-1	62.75369 N	150.06984 W	S031N004W29	Ss
Byers Lake	TALKEETNA C-1	62.73861 N	150.11500 W	S031N005W36	Ss
247-41-10200-2381-3180-0010					
Cabin Lake	CORDOVA C-4	60.53028 N	145.45722 W	C015S001W31	Ssr,COsr,DVp,CTp
212-10-10030-2050-0020					
Cache Creek	TALKEETNA B-3	62.37912 N	151.13110 W	S026N010W04	Ksr,COsr,Ps
247-41-10200-2053-3150-4120	TALKEETNA C-2	62.53732 N	150.89614 W	S028N009W11	Kr
Cache Creek	TALKEETNA MTNS C-5	62.59638 N	149.09181 W	S029N002E21	Sp,Kp,COs
247-41-10200-2370-3297	TALKEETNA MTNS C-5	62.60749 N	149.18030 W	S029N001E13	Kp
California Creek	SEWARD D-6	60.94216 N	149.16245 W	S010N002E19	Ss,Kpr,COpr,Pp,CHs
247-60-10250-2007	SEWARD D-6	60.98582 N	149.14672 W	S010N002E05	Kp,COp,Pp
Camp Creek	TALKEETNA B-3	62.31354 N	151.24332 W	S026N011W25	Ssr,Ksr,COsr
247-41-10200-2053-3170-4057	TALKEETNA B-4	62.42549 N	151.59863 W	S027N013W13	Kr
Camp Island Lake	KENAI C-2	60.63361 N	150.72250 W	S006N008W05	Ss,COrs
244-30-10010-2063-3025-0010					
Campbell Creek	ANCHORAGE A-8	61.12463 N	149.97492 W	S012N004W15	Sp,Ksr,COr,Pp,DVp
247-60-10340	ANCHORAGE A-8	61.17737 N	149.82145 W	S013N003W33	Sp,Ksr,COr,Pp
Campbell Lake	ANCHORAGE A-8	61.13333 N	149.94084 W	S012N004W14	Sr,Ksr,COr,Pp,DVp
247-60-10340-0010					
Campbell River	CORDOVA A-1	60.10621 N	144.24442 W	C020S007E30	Ss,COsr,DVp
200-20-10080	BERING GLACIER A-8	60.17786 N	143.93220 W	C019S008E36	Ss,COsr,DVp

WATER BODY NUMBER / NAME	MAP SHEET	LAT.	LONG.	LEGAL	SPECIES
Campers Lake 247-90-10020-2068-0010	KENAI D-2	60.81972 N	150.54417 W	S008N007W05	Sp,COp,DVp
Campfire Lake 247-90-10020-2058-0010	KENAI C-2	60.74361 N	150.60611 W	S008N008W36	Sp
Cannery Creek 245-50-10090	KENAI C-6 KENAI C-7	60.57860 N 60.60478 N	152.16728 W 152.35050 W	S006N017W25 S006N018W13	Sp,COpr,Pp,DVp Sp,COpr,Pp,DVp
Canoe Creek 228-30-18500	CORDOVA C-6 CORDOVA C-6	60.51414 N 60.50085 N	146.11470 W 146.14081 W	C016S005W04 C016S005W08	Ps,CHs Ps,CHs
Canoe Lake 247-90-10020-2058-3018-0010	KENAI C-2	60.71861 N	150.69056 W	S007N008W09	COs
Canyon Creek 228-30-18510	CORDOVA C-6 CORDOVA C-6	60.50770 N 60.50557 N	146.08333 W 146.07971 W	C016S005W03 C016S005W03	Ps Ps
Canyon Creek 247-41-10200-2053-3205-4112-5037	TALKEETNA A-6 TALKEETNA A-6	62.03361 N 62.06019 N	152.58120 W 152.74203 W	S023N018W33 S023N019W27	Kr Kr
Canyon Creek 200-20-10110-2050	CORDOVA B-1 BERING GLACIER B-8	60.36167 N 60.42925 N	144.00555 W 143.93100 W	C017S008E33 C017S008E01	Sp,COp,DVp Sp,COp
Canyon Creek 247-41-10200-2053-3205-4067	TYONEK D-5 TYONEK D-5	61.88142 N 61.85295 N	151.53385 W 151.67743 W	S021N012W30 S020N013W05	Ksr,COp,Ps,CHs Kp
Canyon Creek 247-60-10170-2030	SEWARD D-7 SEWARD C-7	60.78246 N 60.73856 N	149.42269 W 149.45183 W	S008N001W15 S008N001W33	Kp,COp Ks,COs
Carbon Creek 200-20-10110-2031-3032-4040	CORDOVA B-1 CORDOVA B-1	60.37263 N 60.38458 N	144.21953 W 144.19497 W	C017S007E29 C017S007E21	Ss,COs Ss,COs
Carbon Creek 247-50-10220-2168	ANCHORAGE D-4 ANCHORAGE D-4	61.77967 N 61.77546 N	148.46663 W 148.46180 W	S020N005E36 S020N005E36	COs COs
Caribou Creek 247-50-10220-2341	ANCHORAGE D-2 ANCHORAGE D-2	61.78530 N 61.80333 N	147.65345 W 147.67729 W	S020N010E33 S020N010E20	CHs CHs
Caribou Creek 247-60-10150-2051	SEWARD D-8 SEWARD D-8	60.78475 N 60.78031 N	149.67525 W 149.66712 W	S008N002W17 S008N002W17	DVp DVp
Caribou Lake 241-14-10660-0010	SELDOVIA D-3	59.90444 N	151.05000 W	S003S010W19	Ss,DVp
Carmen Lake 247-60-10230-2028-0010	SEWARD D-5	60.90695 N	148.76694 W	S010N004E32	Ssr,COp
Carpenter Creek 247-50-10220-2148	ANCHORAGE D-5 ANCHORAGE C-5	61.75237 N 61.73745 N	148.61758 W 148.60183 W	S019N005E07 S019N005E17	COs COs
Carter Creek 244-30-10010-2225-3013-4009	SEWARD C-7 SEWARD B-7	60.50369 N 60.49374 N	149.43385 W 149.45449 W	S005N001W22 S005N001W28	Ss Ss
Caswell Creek 247-41-10200-2190	TYONEK D-1 TALKEETNA MTNS A-6	61.94029 N 62.01288 N	150.07854 W 149.97218 W	S021N004W06 S022N004W10	COsr COsr

WATER BODY NUMBER / NAME	MAP SHEET	LAT.	LONG.	LEGAL	SPECIES
Caswell Lake 247-41-10200-2190-0010	TALKEETNA MTNS A-6	62.01694 N	149.96833 W	S022N004W11	COr
Cedar Creek 228-30-18570	CORDOVA C-6 CORDOVA C-6	60.55683 N 60.55019 N	146.00379 W 145.99118 W	C015S004W19 C015S004W19	COr,Pp COs,Ps
Center Creek 247-60-10170-2044	SEWARD C-7 SEWARD C-7	60.71976 N 60.70666 N	149.28925 W 149.25084 W	S007N001E04 S007N001E10	Sp,Ksr,COsr Ksr,COsr
Chakachamna Lake 247-10-10080-2010-0010	TYONEK A-7	61.20759 N	152.51487 W	S013N018W21	Ssr,DVr
Chakachatna River 247-10-10080-2010	KENAI D-5 TYONEK B-8	60.94264 N 61.33554 N	151.74170 W 152.99281 W	S010N014W22 S014N021W02	Spr,Kp,COpr,Pp,CHs,DVpr Ss
Chakina River 212-20-10080-2300-3540	MCCARTHY B-6 MCCARTHY A-6	61.32857 N 61.16824 N	143.13452 W 143.11338 W	C006S013E19 C008S013E17	Kp Kp
Chakok River 244-10-10010-2011-3031	SELDOVIA D-5 SELDOVIA D-5	59.79649 N 59.88412 N	151.73952 W 151.64494 W	S004S014W30 S003S014W26	Ks,COs,SHp,DVp COr
Chelatna Lake 247-41-10200-2053-3170-0010	TALKEETNA B-3	62.47361 N	151.45222 W	S028N012W35	Ssr
Chenik Lake 243-30-10200-0010	ILIAMNA A-4	59.20528 N	154.20639 W	S011S029W20	Ss,ACp
Chester Creek 247-50-10050	ANCHORAGE A-8 ANCHORAGE A-8	61.20889 N 61.19058 N	149.92255 W 149.70181 W	S013N004W24 S013N002W30	COr,Pp,DVp COr
Chichantna River 247-30-10090-2151	TYONEK B-5 TYONEK B-5	61.38329 N 61.33545 N	151.53401 W 151.60638 W	S015N013W24 S014N013W04	COp COp
Chickaloon River 247-60-10110	KENAI D-1 SEWARD C-8	60.90637 N 60.63290 N	150.03946 W 149.88339 W	S009N004W06 S006N003W06	Sp,Kp,COs,Ps,DVp Sp,COs,Pp,DVp
Chickaloon River 247-50-10220-2171	ANCHORAGE D-4 ANCHORAGE D-4	61.78454 N 61.82981 N	148.45091 W 148.41699 W	S020N005E36 S020N006E17	COr,CHs CHs
Chinitna River 245-10-10030	ILIAMNA D-1 ILIAMNA D-1	59.81951 N 59.83637 N	153.28113 W 153.30237 W	S004S023W20 S004S023W18	Sp,CHp Sp
Chistochina River 212-20-10080-2571	GULKANA C-2 GULKANA D-2	62.58784 N 62.78034 N	144.59394 W 144.65848 W	C009N004E02 C012N004E33	Sp,Kp Sp,Kp
Chitina River 212-20-10080-2300	VALDEZ C-2 MCCARTHY A-4	61.51312 N 61.12506 N	144.40117 W 142.17596 W	C004S006E19 C008S018E33	Sp,Kp,COp,SHp Sp,COp
Chitina River 212-20-10080-2300	VALDEZ C-2 MCCARTHY A-5	61.51312 N 61.21228 N	144.40117 W 142.83527 W	C004S006E19 C007S014E35	Sp,Kp,COp,SHp Kp
Chokosna River 212-20-10080-2300-3371-4041	MCCARTHY B-8 MCCARTHY B-8	61.42597 N 61.47679 N	143.73143 W 143.76902 W	C005S009E23 C004S009E34	Sp,Ks,COp Kp
Chuit Creek 247-20-10010-2052	TYONEK A-5 TYONEK A-5	61.15472 N 61.23669 N	151.50267 W 151.59988 W	S012N013W01 S013N013W09	Ksr,COp COp

WATER BODY NUMBER / NAME	MAP SHEET	LAT.	LONG.	LEGAL	SPECIES
Chuitkilnachna Creek	KENAI D-5	60.99566 N	151.63536 W	S011N013W31	COr
247-10-10070-2012	TYONEK A-5	61.10731 N	151.72133 W	S012N014W26	COr
Chuitna River	TYONEK A-4	61.09669 N	151.12859 W	S012N010W30	Sp,Kp,COpr,Ps,CHs,DVp
247-20-10010	TYONEK B-5	61.26185 N	151.71690 W	S014N014W36	Kr,COr
Chulitna River	TALKEETNA B-1	62.33519 N	150.14612 W	S026N005W23	Sp,Kp,COp,Pp,CHs
247-41-10200-2381	HEALY B-5	63.28108 N	149.12500 W	F019S008W08	Ks,COs
Chunilna Creek	TALKEETNA B-1	62.36917 N	150.00844 W	S026N004W04	Ks,COs,Ps,CHp
247-41-10200-2370-3041	TALKEETNA MTNS C-5	62.64517 N	149.47751 W	S030N001W33	Kr
Cisca Lake	KENAI C-3	60.55945 N	150.93167 W	S005N009W06	COs
244-30-10010-2039-3053-0010					
Clam Creek	KENAI A-5	60.01779 N	151.64812 W	S002S014W11	Kp,COs,Ps,DVp
244-20-10100-2010	SELDOVIA D-4	59.88016 N	151.37276 W	S003S012W32	DVp
Clam Lake	KENAI C-2	60.63333 N	150.60195 W	S006N008W01	COs
244-30-10010-2063-3041-4015-0010					
Clear Creek	TYONEK D-3	61.75073 N	150.91560 W	S019N009W09	Kp,COp
247-41-10200-2015-3040	TYONEK D-3	61.76060 N	151.11164 W	S019N010W05	Kp,COp
Clear Creek	CORDOVA B-1	60.39718 N	144.03298 W	C017S008E17	Ss,COs,DVp
200-20-10110-2151-3012	BERING GLACIER B-8	60.43049 N	143.97849 W	C017S008E03	Ss,COs,DVp
Clear Creek	KENAI A-2	60.04245 N	150.64799 W	S001S008W33	Ss,Pp
244-30-10050-2135	KENAI A-2	60.01124 N	150.61433 W	S002S008W11	Sp
Clear Creek	VALDEZ A-8	61.07892 N	146.77566 W	C009S009W23	Ps,CHs
221-50-11520-2011	VALDEZ A-8	61.08525 N	146.79894 W	C009S009W15	Ps,CHs
Clear Stream	MCCARTHY A-4	61.12506 N	142.17596 W	C008S018E33	Ss,COs
212-20-10080-2300-3751	MCCARTHY A-3	61.10823 N	142.04646 W	C009S019E09	Sp,COp
Clearwater Creek	TALKEETNA A-4	62.19892 N	151.60774 W	S024N013W02	Sr,Ksr,COr,Pp
247-41-10200-2053-3238	TALKEETNA B-4	62.31809 N	151.61057 W	S026N013W25	Kr
Clearwater Creek	ILIAMNA D-1	59.81882 N	153.28665 W	S004S023W19	CHp
245-10-10030-2007	ILIAMNA D-1	59.81106 N	153.33139 W	S004S024W24	CHp
Clearwater Slough	SELDOVIA D-3	59.89006 N	150.85447 W	S003S009W29	Sp,COs,Pp,CHp
241-14-10645-2060	SELDOVIA D-2	59.89292 N	150.70005 W	S003S008W29	COs,Pp
Cloudy Lake	ANCHORAGE C-8	61.61402 N	149.62791 W	S018N002W34	COr
247-50-10330-2050-3050-4027-0055					
Coal Creek	TALKEETNA MTNS D-6	62.88548 N	149.85204 W	S032N003W04	Kp,COp
247-41-10200-2381-3231	TALKEETNA MTNS D-6	62.89785 N	149.84871 W	S032N003W04	Kp,COp
Coal Creek	TYONEK B-5	61.40915 N	151.51980 W	S015N013W12	Sr,Kr,COr
247-30-10090-2150	TYONEK C-5	61.61305 N	151.84672 W	S018N014W32	Ksr
Coal Creek	KENAI B-4	60.35418 N	151.28023 W	S003N012W13	COs,Ps,DVp
244-30-10050-2015	KENAI B-4	60.37500 N	151.13696 W	S003N011W02	COs,DVp

WATER BODY NUMBER / NAME	MAP SHEET	LAT.	LONG.	LEGAL	SPECIES
Coal Creek	ANCHORAGE D-4	61.78614 N	148.42565 W	S020N006E31	COs
247-50-10220-2172	ANCHORAGE D-4	61.78114 N	148.42882 W	S020N006E31	COs
Coal Creek Lake	TYONEK B-5	61.49028 N	151.56611 W	S016N013W11	Ssr,COsr
247-30-10090-2150-3110-0010					
Coffee Creek	TYONEK A-4	61.22747 N	151.14654 W	S013N010W07	COp,Ps
247-30-10090-2040	TYONEK B-4	61.26486 N	151.13673 W	S014N010W31	Ps
Coffee Creek	TALKEETNA C-3	62.51677 N	151.46982 W	S028N012W15	Ssr
247-41-10200-2053-3170-4088	TALKEETNA C-3	62.52478 N	151.44836 W	S028N012W11	Ssr
Coghill Lake	ANCHORAGE A-3	61.09556 N	147.81528 W	S012N009E26	Sr,COr,Pp,CHs
223-30-13220-0010					
Coghill River	ANCHORAGE A-3	61.07312 N	147.90886 W	S011N009E05	Sr,Ks,COr,Ps,CHs
223-30-13220	ANCHORAGE A-2	61.13780 N	147.71765 W	S012N010E17	Ssr,COsr
Columbia Creek	TALKEETNA C-2	62.51798 N	150.90802 W	S028N009W15	Kr
247-41-10200-2053-3150-4120-5056	TALKEETNA C-2	62.54330 N	150.86921 W	S028N009W01	Kr
Constantine Creek	CORDOVA B-7	60.36460 N	146.60176 W	C017S008W27	COp,Ps,CHs
228-60-18150	CORDOVA B-7	60.39764 N	146.53712 W	C017S008W13	COs,Ps,CHs
Contact Creek	TYONEK D-5	61.87620 N	151.68362 W	S021N013W29	COp
247-41-10200-2053-3205-4067-5052	TYONEK D-5	61.86983 N	151.71767 W	S021N013W31	COp
Contact Lake	KENAI C-2	60.70222 N	150.67222 W	S007N008W15	COs
247-90-10020-2058-3018-0040					
Control Creek	CORDOVA C-6	60.74751 N	146.22325 W	C013S006W14	Ps,CHs
221-30-10520	CORDOVA D-6	60.77338 N	146.22722 W	C013S006W02	Ps
Cooper Creek	SEWARD B-8	60.48531 N	149.87770 W	S005N003W31	Ss,COr
244-30-10010-2162	SEWARD B-8	60.46136 N	149.86139 W	S004N003W06	COr
Copper Lake	NABESNA B-6	62.42611 N	143.55889 W	C008N010E33	Ssr
212-20-10080-2755-0010					
Copper River	CORDOVA B-3	60.46413 N	144.88720 W	C016S003E29	Sp,Kp,COp,Pp,SHp,DVp,CTp
212-20-10080	NABESNA B-6	62.42250 N	143.66294 W	C007N009E01	Sp
Corbin Creek	VALDEZ A-6	61.08935 N	146.15630 W	C009S005W17	Ssr,COsr,DVsr
221-60-11380-2095	VALDEZ A-6	61.11357 N	146.19090 W	C009S005W06	Ss,COs
Cornelius Lake	ANCHORAGE C-7	61.62778 N	149.25639 W	S018N001E27	COsr
247-50-10300-2054-0010					
Cottonwood Creek	ANCHORAGE B-7	61.49735 N	149.59271 W	S016N002W11	Sp,COp
247-50-10300	ANCHORAGE C-7	61.62334 N	149.32350 W	S018N001E29	COsr
Cottonwood Creek	KENAI B-1	60.38649 N	150.28949 W	S003N006W03	Ss
244-30-10010-2120	KENAI B-1	60.36983 N	150.29221 W	S003N006W10	Sp
Cottonwood Creek	TALKEETNA C-2	62.54209 N	150.82072 W	S028N008W06	Kr
247-41-10200-2053-3150-4060-5050	TALKEETNA C-2	62.56440 N	150.79088 W	S029N008W33	Kr

WATER BODY NUMBER / NAME	MAP SHEET	LAT.	LONG.	LEGAL	SPECIES
Cottonwood Lake 247-50-10300-0020	ANCHORAGE C-7	61.59861 N	149.31667 W	S017N001E05	Ss,COp
Cove Creek 224-10-14420	SEWARD D-5 SEWARD D-5	60.77928 N 60.77775 N	148.65630 W 148.65877 W	S008N004E13 S008N004E13	Pp,COp Pp,COp
Cow Lake 247-41-10200-2020-3110-0010	TYONEK C-1	61.58608 N	150.18937 W	S017N005W04	Ss
Crescent Creek 244-30-10010-2177-3012	SEWARD B-8 SEWARD C-8	60.49936 N 60.50150 N	149.68688 W 149.64807 W	S005N002W30 S005N002W28	Sp,Kp,COp,Pp Kp,COp,Pp
Crescent Lake 245-30-10010-2099-0010	KENAI B-8	60.37139 N	152.94250 W	S003N021W09	Ss,DVp
Crescent River 245-30-10010	KENAI A-7 KENAI B-8	60.22581 N 60.35431 N	152.55629 W 152.74047 W	S002N019W34 S003N020W15	Sp,Kp,COp,Pp,CHp,DVp Sp,Kp,COp,Pp,CHp,DVp
Cripple Creek 247-60-10150-2008	SEWARD D-8 SEWARD D-8	60.91607 N 60.91310 N	149.64268 W 149.65361 W	S010N002W33 S010N002W32	Ps,DVr DVr
Cripple Creek 247-41-10200-2053-3170-4095	TALKEETNA C-4 TALKEETNA C-4	62.52887 N 62.54110 N	151.50796 W 151.52016 W	S028N012W09 S028N012W04	Ssr Ssr
Crooked Creek 221-60-11450	VALDEZ A-7 VALDEZ A-7	61.13735 N 61.14139 N	146.31851 W 146.32986 W	C008S006W33 C008S006W29	Psr,CHsr Psr,CHsr
Crooked Creek 244-30-10050-2024	KENAI B-4 KENAI A-3	60.32077 N 60.04649 N	151.27859 W 150.96225 W	S003N012W25 S001S010W35	Ks,COs,Pp,SHp,DVp Kp,COp,Pp,SHp,DVp
Crosswind Lake 212-20-10080-2461-3091-4021-5020-0050	GULKANA B-5	62.36417 N	146.02694 W	C007N004W30	Sp
Crystal Creek 244-30-10050-2134	KENAI A-2 KENAI A-2	60.03954 N 60.00750 N	150.67075 W 150.65025 W	S002S008W04 S002S008W16	Ss,Pp Sp
Currin Slough 212-10-10050-2200	CORDOVA C-5 CORDOVA C-5	60.52726 N 60.52696 N	145.63340 W 145.59754 W	C015S002W31 C015S002W33	Ss,COs Ss,COs
Cutoff Creek 228-20-18350	CORDOVA B-7 CORDOVA B-7	60.42791 N 60.39678 N	146.36198 W 146.43978 W	C017S007W01 C017S007W16	Ps,CHs Ps,CHs
Dan Creek 228-20-18370	CORDOVA B-7 CORDOVA B-7	60.40061 N 60.39327 N	146.36271 W 146.41757 W	C017S007W13 C017S007W15	COsr,Ps,CHs COsr
Daniels Lake 247-90-10030-2032-0010	KENAI C-4	60.73334 N	151.18722 W	S007N011W03	Ss,COs
Daves Creek 244-30-10010-2177-3020	SEWARD C-8 SEWARD C-7	60.50806 N 60.52403 N	149.67958 W 149.50868 W	S005N002W19 S005N001W18	Sp,Ksr,COsr,Wp Ssr,COsr,Wp
Deadhorse Creek 247-41-10200-2462	TALKEETNA C-1 TALKEETNA MTNS C-6	62.61830 N 62.61060 N	150.00516 W 149.99135 W	S029N004W10 S029N004W15	Ps Ps
Deadwood Lake 212-20-10040-2180-0010	CORDOVA B-1	60.44222 N	144.25500 W	C016S006E36	Ssr,COsr,DVs

WATER BODY NUMBER / NAME	MAP SHEET	LAT.	LONG.	LEGAL	SPECIES
Deception Creek	TYONEK D-1	61.76512 N	150.03611 W	S019N004W05	Ksr,COs,Ps
247-41-10200-2120-3020	ANCHORAGE C-8	61.68644 N	149.70168 W	S018N002W06	Kr,COs
Deep Creek	TYONEK D-3	61.75709 N	150.89877 W	S019N009W10	Sr,COr
247-41-10200-2015-3010	TYONEK D-3	61.78056 N	150.94459 W	S020N009W32	COr
Deep Creek	TALKEETNA B-2	62.42030 N	150.73470 W	S027N008W22	Kr,COr
247-41-10200-2053-3150-4060-5040	TALKEETNA B-2	62.44375 N	150.69775 W	S027N008W11	Kr,COr
Deep Creek	KENAI A-5	60.03541 N	151.69726 W	S002S014W04	Ksr,COsr,Ps,SHp,DVpr
244-20-10100	SELDOVIA D-3	59.93087 N	151.10247 W	S003S011W12	COr,DVr
Deep Creek	CORDOVA C-5	60.58566 N	145.80590 W	C015S003W08	COr,Ps,CHs
228-10-18650	CORDOVA C-5	60.57483 N	145.83835 W	C015S004W13	COr,Ps,CHs
Delight Lake	SELDOVIA C-1	59.55167 N	150.27722 W	S007S006W22	Ss
232-23-10100-0010					
Delyndia Lake	TYONEK C-1	61.59361 N	150.12833 W	S017N005W02	COr
247-41-10100-2129-0010					
Denslow Lake	TYONEK A-4	61.23139 N	151.34333 W	S013N012W12	COr
247-20-10010-2020-3055-0010					
Derks Lake	KENAI C-3	60.53000 N	150.96583 W	S005N010W13	COs
244-30-10010-2039-3029-0010					
Deshka River / Kroto Creek	TYONEK C-1	61.69480 N	150.31108 W	S019N006W35	Spr,Kpr,COpr,Pp,CHp,Wp
247-41-10200-2081	TALKEETNA B-2	62.45822 N	150.65309 W	S027N007W06	Sr
Deshka River / Kroto Creek	TYONEK C-1	61.69480 N	150.31108 W	S019N006W35	Spr,Kpr,COpr,Pp,CHp,Wp
247-41-10200-2081	TALKEETNA A-1	62.07297 N	150.43441 W	S023N006W19	COs
Dick Creek	CORDOVA B-1	60.32159 N	144.30841 W	C018S006E11	Ss,COs,CHs
200-20-10110-2031-3055	CORDOVA B-1	60.37855 N	144.32781 W	C017S006E22	Ss
Dickey Lake	GULKANA D-5	62.93444 N	146.10806 W	C013N005W02	Ss
212-20-10080-2461-3171-0030					
Difficult Creek	KENAI A-8	60.17851 N	152.73621 W	S001N020W15	CHp
245-30-10110	KENAI A-8	60.17608 N	152.79698 W	S001N020W17	CHp
Disappointment Creek	TALKEETNA MTNS B-6	62.45543 N	149.66722 W	S027N002W04	Ks,CHs
247-41-10200-2370-3171	TALKEETNA MTNS B-6	62.47693 N	149.61161 W	S028N002W34	Ks,CHs
Dog Creek	GULKANA C-4	62.51941 N	145.83587 W	C009N003W32	Sp
212-20-10080-2461-3091-4021-5020	GULKANA B-5	62.40496 N	146.00205 W	C007N004W08	Sp
Dog Lake	GULKANA B-4	62.44611 N	145.93167 W	C008N004W27	Sp
212-20-10080-2461-3091-4021-5020-0020					
Dollar Creek	TALKEETNA B-3	62.44957 N	151.03690 W	S027N010W12	Kr
247-41-10200-2053-3150-4120-5017	TALKEETNA C-3	62.50205 N	151.05816 W	S028N010W24	Kr
Donkey Creek	TALKEETNA A-3	62.17211 N	151.49766 W	S024N012W16	COr
247-41-10200-2053-3220-4030-5040	TALKEETNA A-4	62.21993 N	151.50923 W	S025N012W33	COr

WATER BODY NUMBER / NAME	MAP SHEET	LAT.	LONG.	LEGAL	SPECIES
Donkey Creek	TALKEETNA A-3	62.08692 N	151.32931 W	S023N011W17	Spr,Kpr,COp,Pp
247-41-10200-2053-3220-4030	TALKEETNA B-4	62.28746 N	151.54053 W	S025N012W05	Kr
Donkey Creek Lake	TALKEETNA A-3	62.15217 N	151.43633 W	S024N012W23	Sp
247-41-10200-2053-3220-4030-5030-0010					
Donkey Creek Slough	TALKEETNA A-3	62.03250 N	151.29910 W	S022N011W04	Spr,Kpr,COp,Pp
247-41-10200-2053-3220	TALKEETNA A-3	62.08692 N	151.32931 W	S023N011W17	Spr,Kpr,COp,Pp
Double Creek	CORDOVA B-7	60.46027 N	146.44843 W	C016S007W22	Ps,CHs
228-40-18310	CORDOVA B-7	60.43753 N	146.49612 W	C016S007W32	Ps
Drift River	KENAI C-6	60.58809 N	152.12509 W	S006N016W29	COpr
245-50-10085	KENAI C-7	60.59889 N	152.60361 W	S006N019W22	COs
Drill Creek	TYONEK B-4	61.39136 N	151.44528 W	S015N012W16	Ss,Ksr,COp
247-30-10090-2120	TYONEK B-4	61.41313 N	151.31466 W	S015N011W06	Ss,Ksr,COp
Drop Creek	GULKANA C-1	62.67037 N	144.11205 W	C010N007E04	Ks
212-20-10080-2598	NABESNA C-6	62.66586 N	143.99148 W	C010N008E07	Ks
Dry Creek	GULKANA A-3	62.13120 N	145.41628 W	C004N001W16	Kr
212-20-10080-2445	GULKANA A-3	62.15102 N	145.47443 W	C004N001W06	Kr
Dry Lake	ANCHORAGE C-7	61.62583 N	149.31556 W	S018N001E29	COsr
247-50-10300-2090-0010					
Duck River	CORDOVA D-7	60.94221 N	146.56377 W	C011S008W01	Ps,CHs
221-50-11160	CORDOVA D-7	60.94763 N	146.55243 W	C011S008W01	Ps,CHs
Durham Creek	GULKANA A-4	62.07129 N	145.92729 W	C003N004W03	SHs
212-20-10080-2431-3075	GULKANA A-4	62.01865 N	145.99013 W	C003N004W29	SHs
Dust Creek	VALDEZ C-3	61.70417 N	145.05059 W	C002S002E09	Ks
212-20-10080-2331-3063	VALDEZ C-3	61.58741 N	144.95734 W	C003S002E24	Ks
Eagle Creek	CORDOVA B-7	60.45935 N	146.56052 W	C016S008W25	Pp
228-40-18270	CORDOVA B-7	60.44840 N	146.59623 W	C016S008W27	Ps
Eagle Creek	GULKANA D-1	62.96199 N	144.45536 W	C014N005E27	Sp,Kp
212-20-10080-2571-3062-4042	GULKANA D-1	62.97069 N	144.43470 W	C014N005E27	Sp,Kp
Eagle Creek	VALDEZ A-1	61.00709 N	144.33199 W	C010S006E15	Ss
212-20-10080-2100-3110	VALDEZ A-1	61.00497 N	144.33210 W	C010S006E15	Ss
Eagle River	ANCHORAGE B-8	61.32870 N	149.73696 W	S014N003W01	Spr,Kr,COp,Pp,CHp
247-50-10110	ANCHORAGE A-6	61.17973 N	149.18545 W	S013N001E36	Kr
Eagle River	ANCHORAGE B-8	61.32870 N	149.73696 W	S014N003W01	Spr,Kr,COp,Pp,CHp
247-50-10110	ANCHORAGE B-7	61.28868 N	149.44461 W	S014N001W22	Ps,CHs
East Fork Chistochina River	GULKANA D-2	62.78034 N	144.65848 W	C012N004E33	Sp,Ks
212-20-10080-2571-3062	GULKANA D-1	62.98908 N	144.47946 W	C014N005E16	Ks
East Fork Chulitna River	HEALY A-6	63.10880 N	149.52411 W	F021S010W07	Ks,COp
247-41-10200-2381-3260	HEALY A-5	63.19374 N	149.26133 W	F020S009W10	Ks,COp

WATER BODY NUMBER / NAME	MAP SHEET	LAT.	LONG.	LEGAL	SPECIES
East Fork Moose River	KENAI C-2	60.60468 N	150.60068 W	S006N008W13	Ss,COs
244-30-10010-2063-3036	KENAI C-2	60.52128 N	150.38768 W	S005N006W18	COs
East Fork Olsen Bay Creek	CORDOVA D-6	60.76007 N	146.17336 W	C013S005W07	Ps,CHs
221-30-10516	CORDOVA D-6	60.76826 N	146.13973 W	C013S005W05	CHs
East Fort Yentna River	TALKEETNA B-4	62.28071 N	151.77286 W	S025N014W01	Ss
247-41-10200-2053-3250	TALKEETNA B-4	62.37966 N	151.93101 W	S026N014W06	Ss
East Glacier Creek	SELDOVIA D-8	59.87932 N	152.91416 W	S003S021W32	COs
245-20-10270	SELDOVIA D-8	59.90763 N	152.97983 W	S003S022W24	COs
Eccles Creek	CORDOVA C-5	60.53310 N	145.78408 W	C015S003W29	COr,Ps,CTp
221-10-10050	CORDOVA C-5	60.53006 N	145.77202 W	C015S003W33	Ps
Edwardes River	CORDOVA A-1	60.08970 N	144.16875 W	C020S007E33	Ss,COsr,DVp
200-20-10070	BERING GLACIER A-8	60.17512 N	143.91911 W	C020S008E01	Ss,COsr,DVp
Egumen Lake	KENAI C-2	60.52639 N	150.42945 W	S005N007W13	Ss,COs
244-30-10010-2063-3036-0040					
Eightmile Creek	TYONEK D-4	61.95860 N	151.18445 W	S022N010W31	Sp,Kp,COp
247-41-10200-2053-3205-4009	TYONEK D-4	61.81374 N	151.24366 W	S020N011W22	COr
Eklutna River	ANCHORAGE B-7	61.45726 N	149.42210 W	S016N001W22	Sr,Kpr,COpr,Ps,CHp
247-50-10175	ANCHORAGE B-7	61.44722 N	149.34719 W	S016N001E30	Sr,COpr,CHp
Elsner, Lake	CORDOVA C-4	60.54889 N	145.45528 W	C015S001W20	Ssr,COsr
212-10-10030-2070-0010					
English Bay River	SELDOVIA B-6	59.34889 N	151.91611 W	S009S016W35	Ss,COs,Ps,DVsr
241-30-10500	SELDOVIA B-5	59.25137 N	151.73728 W	S011S015W01	Sp,COp,Pp,DVsr
Eshamy Creek	SEWARD B-3	60.45337 N	148.09790 W	S004N008E08	Sr,COpr,Pp,CHp,DVpr,CTp
225-30-15110	SEWARD B-3	60.45205 N	148.10573 W	S004N008E08	Sr,COpr,Pp,CHp,DVpr,CTp
Eshamy Lake	SEWARD B-3	60.44972 N	148.11611 W	S004N008E07	Ssr,COpr,Pp,DVpr,CTp
225-30-15110-0010					
Eska Creek	ANCHORAGE C-6	61.70466 N	148.91628 W	S019N003E28	COp,CHs
247-50-10220-2095	ANCHORAGE C-6	61.72727 N	148.90937 W	S019N003E21	CHs
Etches Creek	CORDOVA B-7	60.31921 N	146.58067 W	C018S008W11	Ps,CHs
228-60-18060	CORDOVA B-7	60.30095 N	146.55824 W	C018S008W23	Ps,CHs
Eyak Lake	CORDOVA C-5	60.55250 N	145.67306 W	C015S003W24	Ss,COp,Pp,CHs,DVp,CTp
212-10-10050-0010					
Eyak River	CORDOVA B-5	60.46943 N	145.68607 W	C016S003W24	Sp,COp,Pp,CHp,DVp,CTp
212-10-10050	CORDOVA C-5	60.53246 N	145.64338 W	C015S002W30	Sp,COp,Pp,CHp,DVp,CTp
Falls Creek	TALKEETNA B-3	62.47505 N	151.01190 W	S028N009W31	Kr
247-41-10200-2053-3150-4120-5021	TALKEETNA B-3	62.49057 N	151.02434 W	S028N009W30	Kr
Falls Creek	SEWARD B-7	60.43120 N	149.37220 W	S004N001W13	Kp
244-30-10010-2225-3010	SEWARD B-7	60.43028 N	149.36007 W	S004N001W13	Kp

WATER BODY NUMBER / NAME	MAP SHEET	LAT.	LONG.	LEGAL	SPECIES
Ferrum Creek	SELDOVIA C-2	59.54760 N	150.65879 W	S007S008W28	Ps
232-22-10145	SELDOVIA C-2	59.54907 N	150.72141 W	S007S009W24	Pp
Finger Lake	TYONEK C-1	61.51889 N	150.04361 W	S017N004W32	COr
247-41-10100-2100-0020					
Fire Creek	ANCHORAGE B-7	61.40108 N	149.52475 W	S015N001W07	Kp,COsr
247-50-10150	ANCHORAGE B-7	61.34891 N	149.54884 W	S015N002W36	COsr
Fish Creek	ANCHORAGE A-8	61.20632 N	149.93050 W	S013N004W23	COr
247-50-10046	ANCHORAGE A-8	61.19281 N	149.92882 W	S013N004W26	COr
Fish Creek	TYONEK B-2	61.36626 N	150.49864 W	S015N007W27	Sp,Kp,COp,Pp
247-41-10200-2020	TYONEK C-1	61.66861 N	150.05598 W	S018N004W07	COr
Fish Creek	ANCHORAGE B-8	61.43765 N	149.76738 W	S016N003W35	Sp,Kp,COp,Ps,CHp
247-50-10330	ANCHORAGE C-8	61.54000 N	149.83122 W	S017N003W28	Ss,Ks,COsr,Pp,CHp
Fish Creek	CORDOVA B-6	60.40564 N	146.17348 W	C017S005W07	Sp,COsr,Pp,DVp,CTp
228-10-10050	CORDOVA B-6	60.41556 N	146.17889 W	C017S006W12	COsr
Fish Creek	NABESNA D-6	62.91910 N	143.82093 W	C013N008E12	Ss
212-20-10080-2605-3050-4021	NABESNA D-6	62.93627 N	143.84733 W	C013N008E02	Ss
Fish Creek	TYONEK C-2	61.60771 N	150.47218 W	S018N007W36	Sp,Kpr,COr
247-41-10200-2053-3020-4015	TYONEK D-2	61.88616 N	150.61679 W	S021N007W30	COr
Fish Creek	MT HAYES A-3	63.10220 N	145.49089 W	F021S012E17	Sr
212-20-10080-2461-3272	MT HAYES A-3	63.07959 N	145.40291 W	F021S012E23	Ssr
Fish Lake	GULKANA C-4	62.54555 N	145.85195 W	C009N003W19	Sp
212-20-10080-2461-3091-4021-0010					
Fish Lake	TALKEETNA B-1	62.25194 N	150.06583 W	S025N004W17	Ss,COsr
247-41-10200-2320-3010-0010					
Fish Lake Creek	TYONEK D-3	61.92567 N	150.95849 W	S021N009W08	Ss,Kp,COpr,Pp
247-41-10200-2053-3180	TALKEETNA A-3	62.01602 N	151.02746 W	S022N010W12	Ss,Kr
Fish Lakes	TYONEK D-3	61.93695 N	150.97528 W	S021N009W05	Ss,Kp,COpr,Pp
247-41-10200-2053-3180-0010					
Fish Lakes	TYONEK D-3	61.96222 N	150.96333 W	S022N009W29	Ssr,Kp
247-41-10200-2053-3180-0040					
Fish Lakes	TYONEK D-3	61.94278 N	150.96028 W	S021N009W05	Ssr,Kp,COpr,Pp
247-41-10200-2053-3180-0020					
Fish Lakes	TYONEK D-3	61.97083 N	150.95861 W	S022N009W29	Ssr,Kp
247-41-10200-2053-3180-0050					
Fish Lakes	TYONEK D-3	61.95833 N	150.95889 W	S022N009W32	Ssr,Kp
247-41-10200-2053-3180-0030					
Fishhook Creek	ANCHORAGE D-6	61.75083 N	149.22972 W	S019N001E11	Kr
247-41-10100-2379	ANCHORAGE D-6	61.75975 N	149.22770 W	S019N001E02	Kr

WATER BODY NUMBER / NAME	MAP SHEET	LAT.	LONG.	LEGAL	SPECIES
Flat Horn Lake	TYONEK B-2	61.46685 N	150.42403 W	S016N006W19	Sp,Kp,COp
247-41-10200-2020-0010					
Flat Lake	TYONEK C-1	61.53222 N	150.00944 W	S017N004W28	COr
247-50-10330-0020					
Fleming Creek	CORDOVA C-5	60.56401 N	145.73949 W	C015S003W15	Ps,CHs
221-10-10080	CORDOVA C-5	60.56931 N	145.71278 W	C015S003W14	Ps,CHs
Fog Creek	TALKEETNA MTNS D-4	62.77647 N	148.71491 W	S031N004E16	Ksr
247-41-10200-2696	TALKEETNA MTNS D-4	62.77623 N	148.69331 W	S031N004E15	Ks
Fourth-of-July Creek	TALKEETNA B-4	62.30030 N	151.90831 W	S026N014W32	COr
247-41-10200-2053-3249-4025	TALKEETNA B-4	62.29792 N	151.92321 W	S026N014W32	COr
Fox Creek	KENAI A-3	60.14774 N	150.90887 W	S001N009W30	Sp,COs,DVp
244-30-10050-2070	KENAI A-3	60.13075 N	150.89592 W	S001N009W31	COp,DVp
Fox Creek	TYONEK D-3	61.75102 N	150.91127 W	S019N009W09	Sr,COr
247-41-10200-2015-3020	TYONEK D-3	61.76165 N	150.93413 W	S019N009W05	Sr
Fox Creek	SELDOVIA D-3	59.79513 N	151.05618 W	S004S010W30	Ss,COs,DVp
241-14-10660	SELDOVIA D-3	59.89462 N	151.02725 W	S003S010W29	Ss,COs,DVp
Fox River	SELDOVIA D-3	59.80139 N	150.98833 W	S004S010W27	Sp,COp,Pp,CHp,DVp
241-14-10645	SELDOVIA D-2	59.93746 N	150.56415 W	S003S008W12	COp,Pp,DVp
Friday Creek	TYONEK C-4	61.71422 N	151.45467 W	S019N012W28	Ksr,COp
247-41-10200-2053-3205-4053-5046	TYONEK C-5	61.68827 N	151.53464 W	S019N013W36	Ksr
Fritz Creek	SELDOVIA C-4	59.68263 N	151.36991 W	S006S012W05	Ps
241-13-10760	SELDOVIA C-4	59.68346 N	151.36627 W	S006S012W05	Ps
Fritz Creek	ILIAMNA D-1	59.80723 N	153.14954 W	S004S023W25	CHs
245-10-10010	ILIAMNA D-1	59.77221 N	153.20729 W	S005S023W04	CHs
Fuller Creek	KENAI B-1	60.48363 N	150.07771 W	S005N005W36	COr
244-30-10010-2151	KENAI B-1	60.48805 N	150.07411 W	S005N005W36	COr
Funny River	KENAI B-3	60.49172 N	150.86276 W	S005N009W28	Ks,COs,Ps
244-30-10010-2050	KENAI B-2	60.34250 N	150.67907 W	S003N008W21	Ks,COs,Ps
Gagnan Creek	TALKEETNA A-4	62.09892 N	151.50524 W	S023N012W08	COsr
247-41-10200-2053-3229-4002	TALKEETNA A-4	62.17945 N	151.70930 W	S024N013W08	COr
Gakona River	GULKANA B-3	62.29957 N	145.30868 W	C006N001E18	Sp,Kp
212-20-10080-2481	MT HAYES A-3	63.09437 N	145.23270 W	F021S013E15	Sp
Gallespie Creek	GULKANA D-3	62.78240 N	145.43174 W	C012N001W33	Sp,Ksr
212-20-10080-2481-3071-4050	GULKANA D-3	62.78688 N	145.47743 W	C012N001W30	Sp,Kr
Gandil River	CORDOVA B-1	60.26593 N	144.17758 W	C018S007E33	Ss,DVp
200-20-10110-2030	CORDOVA B-1	60.31059 N	144.00111 W	C018S008E16	Ss,DVp
Garden Creek	CORDOVA B-7	60.34160 N	146.51656 W	C018S007W06	Ps,CHs
228-60-18100	CORDOVA B-7	60.34867 N	146.48957 W	C017S007W32	Ps,CHs

WATER BODY NUMBER / NAME	MAP SHEET	LAT.	LONG.	LEGAL	SPECIES
Gate Creek	TALKEETNA A-1	62.23330 N	150.44553 W	S025N006W30	COsr
247-41-10200-2081-3100-4167	TALKEETNA B-2	62.32459 N	150.51607 W	S026N007W23	COsr
Gavia Lake	KENAI C-2	60.69139 N	150.59833 W	S007N008W13	COs
247-90-10020-2058-3018-0080					
Gene Lake	TYONEK D-1	61.75028 N	150.03750 W	S019N004W08	Ksr,COs
247-41-10200-2120-3018-0010					
Gene Lake	KENAI D-2	60.83500 N	150.47222 W	S009N007W26	Sp,COp,DVp
247-90-10020-0010					
Gilahina River	MCCARTHY B-8	61.37247 N	143.78159 W	C006S009E03	Sp,Kp,COp
212-20-10080-2300-3371	MCCARTHY B-8	61.44323 N	143.71226 W	C005S009E12	Ksr
Glacier Creek	KENAI A-2	60.10481 N	150.61777 W	S001S008W11	Ss,COs
244-30-10050-2121	KENAI A-2	60.07820 N	150.58174 W	S001S008W24	Sp
Glacier River	SEWARD D-6	60.87592 N	148.93338 W	S009N003E16	Spr,COp
247-60-10230-2028	SEWARD D-5	60.91546 N	148.78180 W	S010N004E32	Spr,COp
Glacier River	CORDOVA B-5	60.43027 N	145.53345 W	C017S002W02	Sp,COp
212-10-10020	CORDOVA C-4	60.51539 N	145.35212 W	C016S001W02	Sp,COp
Gladhaugh Creek	CORDOVA D-8	60.89880 N	146.69960 W	C011S008W19	Ps
221-50-11060	CORDOVA D-8	60.89881 N	146.66668 W	C011S008W21	Ps
Gold Creek	VALDEZ A-7	61.13250 N	146.47013 W	C008S007W34	CHs
221-60-11490	VALDEZ A-7	61.13471 N	146.47442 W	C008S007W34	CHs
Gold Creek	TALKEETNA MTNS D-6	62.76819 N	149.68873 W	S031N002W20	Kp,COs,Ps,CHs
247-41-10200-2540	TALKEETNA MTNS D-6	62.76043 N	149.57854 W	S031N002W23	Ks
Goose Creek	TALKEETNA A-1	62.05600 N	150.08980 W	S023N004W30	Ksr,COsr,Ps,CHs
247-41-10200-2230	TALKEETNA MTNS A-6	62.12143 N	149.91801 W	S024N004W36	Kr,COr
Goose Creek	ANCHORAGE B-8	61.37573 N	149.88546 W	S015N003W19	COp
247-50-10360	ANCHORAGE B-8	61.48743 N	149.91647 W	S016N004W12	COp
Goverment Slough	CORDOVA B-5	60.46294 N	145.65168 W	C016S002W19	COp
212-10-10040	CORDOVA C-4	60.53995 N	145.48237 W	C015S001W30	COp
Government Creek	ANCHORAGE C-7	61.65704 N	149.43890 W	S018N001W15	COsr
247-41-10100-2319	ANCHORAGE C-7	61.66818 N	149.43062 W	S018N001W10	COr
Granite Creek	TYONEK B-2	61.45131 N	150.60000 W	S016N007W30	Sr,COpr
247-41-10200-2015-3017	TYONEK B-2	61.46879 N	150.64628 W	S016N008W23	COp
Granite Creek	SEWARD C-7	60.72088 N	149.29021 W	S007N001E04	Kp,COsr,Ps
247-60-10170-2041	SEWARD D-6	60.78515 N	149.22443 W	S008N001E14	COsr
Granite Creek	ANCHORAGE C-5	61.70903 N	148.84995 W	S019N003E26	Ks,COp,Pp,CHp
247-50-10220-2105	ANCHORAGE D-5	61.77528 N	148.83862 W	S020N003E36	Ks,COs,CHs
Grant Creek	SEWARD B-7	60.45796 N	149.36037 W	S004N001W12	Sp,Ksp,COsr
244-30-10010-2225-3020	SEWARD B-7	60.46043 N	149.33780 W	S004N001E06	Sp,Ksp,COsr

WATER BODY NUMBER / NAME	MAP SHEET	LAT.	LONG.	LEGAL	SPECIES
Gravina River	CORDOVA D-6	60.79656 N	146.05085 W	C012S005W26	Ss,COp
221-30-10500	CORDOVA D-6	60.82844 N	146.01782 W	C012S004W18	Ss,COp
Grebe Lake	KENAI C-2	60.61582 N	150.70242 W	S006N008W16	Sp,COr
244-30-10010-2063-3025-4015-0002					
Green Island Lake	SEWARD B-2	60.27839 N	147.39733 W	S002N012E08	DVp,CTp
227-20-17880-0010					
Greyling Creek	VALDEZ C-5	61.51320 N	145.50832 W	C004S002W24	Kp
212-20-10080-2331-3100	VALDEZ B-5	61.41983 N	145.73550 W	C005S003W22	Ks
Grouse Lake	SEWARD A-7	60.20194 N	149.37248 W	S001N001W01	Sp,COs
231-30-10080-2010-3065-0010					
Gulkana River	GULKANA A-3	62.22138 N	145.39445 W	C005N001W15	Sp,Ksr,SHp
212-20-10080-2461	MT HAYES A-4	63.17981 N	145.51652 W	F020S012E18	Sr
Gunboat Lakes	SEWARD B-3	60.48778 N	148.00833 W	S005N008E35	Sr,CTp
225-30-15070-0030					
Gunboat Lakes	SEWARD B-3	60.48028 N	147.99194 W	S005N008E35	Sr,Pp,CTp
225-30-15070-0010					
Gunboat Lakes	SEWARD B-3	60.48666 N	147.99750 W	S005N008E35	Sr,Pp,CTp
225-30-15070-0020					
Gunn Creek	MT HAYES A-4	63.16992 N	145.52976 W	F020S012E19	Ss
212-20-10080-2461-3292	MT HAYES A-3	63.13108 N	145.34446 W	F021S012E01	Ss
Haley Creek	VALDEZ B-2	61.41692 N	144.47532 W	C005S005E22	COr
212-20-10080-2281	VALDEZ B-2	61.41958 N	144.47683 W	C005S005E22	COr
Hallet River	VALDEZ C-6	61.60458 N	145.99647 W	C003S004W17	COp
212-20-10080-2401-3130	VALDEZ C-6	61.55786 N	146.16651 W	C003S005W32	COp
Hanagita Lake	MCCARTHY A-8	61.23445 N	143.79472 W	C007S009E28	Sp,SHp
212-20-10080-2300-3310-4085-0010					
Hanagita River	VALDEZ B-1	61.28399 N	144.05671 W	C007S007E01	Sp,SHp
212-20-10080-2300-3310-4085	MCCARTHY A-7	61.19603 N	143.55158 W	C008S010E11	SHs
Hanning Creek	BLYING SOUND D-1	59.95462 N	147.69313 W	S002S010E35	COr,Pp,DVp
227-10-17100	BLYING SOUND D-1	59.94503 N	147.66081 W	S003S010E01	DVp
Happy River	TYONEK D-7	61.98130 N	152.34968 W	S022N017W23	Sp,Kpr
247-41-10200-2053-3205-4112	MCGRATH A-1	62.07299 N	153.09573 W	S023N021W22	Ss
Harriet Creek	KENAI B-7	60.41222 N	152.28861 W	S004N017W30	Kr,Sp,COs,DVp
245-40-10010	KENAI B-7	60.44148 N	152.45501 W	S004N018W17	COs
Hartney Creek	CORDOVA C-5	60.50260 N	145.84576 W	C016S004W12	COp,Pp,CHp,DVp,CTp
221-10-10020	CORDOVA C-5	60.50347 N	145.81221 W	C016S003W07	COp,Pp,CHp,DVp,CTp
Hawkins Creek	CORDOVA C-6	60.51468 N	146.22355 W	C016S006W02	COsr,Ps,DVp,CTsr
228-30-18460	CORDOVA B-6	60.49530 N	146.20239 W	C016S006W12	Pp,DVp

WATER BODY NUMBER / NAME	MAP SHEET	LAT.	LONG.	LEGAL	SPECIES
Hayes River	TYONEK D-5	61.95217 N	151.77773 W	S022N014W35	Sp
247-41-10200-2053-3205-4075	TYONEK D-6	61.83865 N	152.08688 W	S020N016W12	Sp
Hemlock Creek	CORDOVA C-6	60.55677 N	146.00122 W	C015S004W19	COr,Pp
228-30-18570-2015	CORDOVA C-6	60.55327 N	145.97973 W	C015S004W20	Ps
Hewitt Creek	TYONEK D-4	61.98896 N	151.18025 W	S022N010W19	Spr,COpr
247-41-10200-2053-3213	TYONEK D-4	61.99996 N	151.40888 W	S022N012W14	Sp,COp
Hewitt Lake	TALKEETNA A-3	62.00555 N	151.39028 W	S022N012W12	Sr
247-41-10200-2053-3213-4050-0010					
Hidden Creek	CORDOVA C-6	60.51063 N	146.00157 W	C016S004W06	Ps
228-10-18480	CORDOVA C-6	60.51421 N	146.02108 W	C016S005W01	Ps
Hidden Creek	KENAI B-1	60.43747 N	150.20617 W	S004N005W18	Ss,COs,DVp
244-30-10010-2137	KENAI B-1	60.46716 N	150.20735 W	S004N005W06	Sp,COs,DVp
Hidden Lake	KENAI B-1	60.48528 N	150.26528 W	S005N006W36	Ss,DVp
244-30-10010-2137-0010					
Hobo Creek	SEWARD D-4	60.96026 N	148.23848 W	S010N007E17	COsr,Pp,CHp
224-10-14170	SEWARD D-4	60.98130 N	148.26866 W	S010N007E06	COsr
Home Creek	TALKEETNA B-3	62.25244 N	151.15837 W	S025N010W17	Ksr,COsr
247-41-10200-2053-3170-4045	TALKEETNA B-3	62.31568 N	151.40168 W	S026N012W25	COr
Honker Creek	CORDOVA B-7	60.44744 N	146.37208 W	C016S007W25	Ps,CHs
228-20-18340	CORDOVA B-7	60.42298 N	146.46917 W	C017S007W05	Ps
Honolulu Creek	HEALY A-6	63.05553 N	149.59106 W	F021S011W35	Ks
247-41-10200-2381-3240	HEALY A-5	63.07083 N	149.46079 W	F021S010W28	Ks
Horseshoe Creek	TALKEETNA MTNS D-6	62.87300 N	149.87521 W	S032N003W08	COp
247-41-10200-2381-3220	TALKEETNA MTNS D-6	62.84457 N	149.85728 W	S032N003W21	COsr
Horseshoe Lake	ANCHORAGE C-8	61.57528 N	149.92194 W	S017N004W12	COr
247-41-10100-2150-0020					
Horseshoe Lake	TYONEK B-1	61.36000 N	150.14750 W	S015N005W27	COr
247-41-10100-2010-0030					
Horsetail Falls Creek	CORDOVA D-7	60.84986 N	146.51968 W	C012S007W08	Ps
221-40-10980	CORDOVA D-7	60.84565 N	146.50325 W	C012S007W08	Ps
Hummer Creek	SEWARD D-4	60.91083 N	148.31589 W	S010N006E36	Pp,CHp
224-10-14240	SEWARD D-4	60.91633 N	148.33343 W	S010N006E35	Pp,CHp
Humpback Creek	CORDOVA C-5	60.61376 N	145.67762 W	C014S003W36	Ps,CHs
221-10-10110	CORDOVA C-5	60.60904 N	145.67283 W	C014S003W36	Ps,CHs
Humpy Creek	SELDOVIA C-4	59.66039 N	151.14471 W	S006S011W15	Ksr,COsr,Ps,CHs
241-14-10510	SELDOVIA C-3	59.62399 N	151.08809 W	S006S011W26	COs,Ps,CHs
Hungryman Creek	KENAI A-8	60.15045 N	152.67507 W	S001N020W25	CHp
245-30-10120	KENAI A-8	60.15049 N	152.74197 W	S001N020W27	CHp

WATER BODY NUMBER / NAME	MAP SHEET	LAT.	LONG.	LEGAL	SPECIES
Hungryman Creek	TALKEETNA B-2	62.29708 N	150.97926 W	S026N009W32	Ksr,COsr
247-41-10200-2053-3150-4090-5008	TALKEETNA B-2	62.37238 N	150.95250 W	S026N009W04	COr
Hunter Creek	ANCHORAGE B-5	61.46303 N	148.79490 W	S016N004E19	COp
247-50-10200-2140	ANCHORAGE B-5	61.41948 N	148.81415 W	S015N004E06	COp
Ibeck Creek	CORDOVA C-5	60.54032 N	145.55508 W	C015S002W27	Ss,COs
212-10-10050-2020-3091-4041	CORDOVA C-5	60.56566 N	145.50411 W	C015S002W13	Ss,COs
Ibeck Creek	CORDOVA C-5	60.52187 N	145.59132 W	C015S002W33	Ss,COs
212-10-10050-2020-3091	CORDOVA C-4	60.62071 N	145.41945 W	C014S001W28	Sp,COp
Igitna River	TYONEK A-8	61.19584 N	152.81444 W	S013N020W23	Ss,DVsr
247-10-10080-2010-3068	LIME HILLS B-1	61.26053 N	153.04515 W	S014N021W33	DVr
Imeri Lake	KENAI C-2	60.54444 N	150.47806 W	S005N007W10	Ss,COs
244-30-10010-2063-3036-0020					
Indian Creek	CORDOVA D-8	60.95483 N	146.62843 W	C010S008W34	Ps,CHs
221-50-11170	CORDOVA D-7	60.97377 N	146.59140 W	C010S008W26	CHs
Indian Creek	SEWARD D-7	60.98517 N	149.50007 W	S010N001W05	Kp,COp,Pp
247-60-10290	ANCHORAGE A-7	61.00735 N	149.49653 W	S011N001W32	Kp,COp,Pp
Indian Creek	GULKANA C-1	62.64060 N	144.44420 W	C010N005E22	Ksr
212-20-10080-2591	GULKANA D-1	62.76959 N	144.44544 W	C011N005E03	Kp
Indian Creek	TYONEK D-3	61.86793 N	150.77839 W	S021N008W32	COp
247-41-10200-2053-3150-4001	TYONEK D-3	61.91016 N	150.83856 W	S021N009W13	COp
Indian Creek	TYONEK A-4	61.06408 N	151.13915 W	S011N011W12	COr,Pp
247-20-10020	TYONEK A-4	61.08133 N	151.17480 W	S012N011W35	COr
Indian Creek	TALKEETNA A-6	62.10009 N	152.71128 W	S023N019W11	Ksr
247-41-10200-2053-3205-4112-5049	TALKEETNA A-6	62.13356 N	152.78225 W	S024N019W33	Kp
Indian Creek	KENAI A-2	60.11371 N	150.62050 W	S001S008W03	Sp,COs
244-30-10050-2115	KENAI A-2	60.13664 N	150.43821 W	S001N007W35	Sp,COp
Indian River	TALKEETNA MTNS D-6	62.78605 N	149.65517 W	S031N002W09	Kp,COp,Pp,CHp
247-41-10200-2551	TALKEETNA MTNS D-5	62.96209 N	149.35369 W	F022S009W31	Ks
Ingram Creek	SEWARD D-6	60.84845 N	149.05444 W	S009N002E26	COp,Ps,CHp,DVp
247-60-10190	SEWARD D-6	60.83327 N	149.08195 W	S009N002E34	COp,Ps,CHp,DVp
Iniskin River	ILIAMNA D-2	59.78695 N	153.44917 W	S004S024W32	COs,Ps,CHs,ACp
248-20-10080	ILIAMNA D-2	59.84031 N	153.46213 W	S004S024W07	COs,Ps,CHs,ACp
Iron Creek	TALKEETNA MTNS B-5	62.44267 N	149.46991 W	S027N001W09	Kp,Sp
247-41-10200-2370-3180	TALKEETNA MTNS B-5	62.30683 N	149.04663 W	S026N002E35	Sp
Island Lake	CORDOVA C-4	60.53056 N	145.47722 W	C015S001W31	Ssr,COsr,DVp,CTp
212-10-10030-2050-0010					
Ivan River	TYONEK A-2	61.24619 N	150.73474 W	S013N008W05	Ksr,COp,Pp
247-30-10010	TYONEK B-2	61.39627 N	150.72108 W	S015N008W16	Kr

WATER BODY NUMBER / NAME	MAP SHEET	LAT.	LONG.	LEGAL	SPECIES
Jackpot Creek	SEWARD B-4	60.36258 N	148.23912 W	S003N007E09	Ssr,Ks,COsr,Pp,DVs
226-20-16080	SEWARD B-4	60.43164 N	148.21628 W	S004N007E15	Ss,Kp,DVs
Jackpot Lakes	SEWARD B-4	60.39889 N	148.23639 W	S004N007E33	Ssr,Kp,COpr,Pp,DVs
226-20-16080-0010					
Jackpot Lakes	SEWARD B-4	60.41000 N	148.24833 W	S004N007E28	Ssr,Kp,COpr,DVs
226-20-16080-0020					
Jakolof Creek	SELDOVIA B-4	59.45073 N	151.48308 W	S008S013W27	Sp,COp,Ps,CHs
241-16-10040	SELDOVIA B-4	59.42697 N	151.45531 W	S009S013W03	Ps
Jean Creek	KENAI B-1	60.48217 N	150.11284 W	S005N005W35	Sp,COs,DVp
244-30-10010-2145	KENAI C-1	60.51976 N	150.19416 W	S005N005W17	DVp
Jean Lake	KENAI C-1	60.50584 N	150.17056 W	S005N005W21	Ss,DVp
244-30-10010-2145-0010					
Jeanie Creek	BLYING SOUND D-1	59.85102 N	147.60883 W	S004S011E08	Ps
227-30-17837	BLYING SOUND D-1	59.86167 N	147.61262 W	S004S011E06	Ps
Jim Creek	ANCHORAGE C-6	61.52601 N	148.93858 W	S017N003E32	Sp,COs
247-50-10200-2081	ANCHORAGE C-5	61.53995 N	148.87500 W	S017N003E27	Sp,COs
Jim Lake	ANCHORAGE C-6	61.55500 N	148.92528 W	S017N003E21	Sp,COr
247-50-10200-2081-3025-4030-0030					
Johnson Creek	SEWARD C-7	60.54035 N	149.31285 W	S005N001E08	Ss
244-30-10010-2225-3031	SEWARD C-7	60.56324 N	149.29455 W	S006N001E33	Ss
Johnson Creek	TALKEETNA A-3	62.08673 N	151.49567 W	S023N012W16	Sp,Kpr,COsr
247-41-10200-2053-3225	TALKEETNA A-5	62.09647 N	152.33641 W	S023N017W11	Ss
Johnson River	KENAI A-8	60.02611 N	152.62861 W	S002S020W01	COp,Pp,CHp
245-20-10170	KENAI A-8	60.07750 N	152.82722 W	S001S021W23	COp
Johnson Slough	KENAI C-6	60.71917 N	151.91528 W	S007N015W04	Sp,COp
245-50-10020	KENAI C-6	60.73862 N	151.98255 W	S008N015W31	Sp,COp
Judd Lake	TYONEK C-5	61.57111 N	151.55528 W	S017N013W13	Ssr,COp
247-41-10200-2053-3205-4053-5066-0010					
Juneau Creek	SEWARD B-8	60.48932 N	149.87408 W	S005N003W30	Ss,Ksr
244-30-10010-2165	SEWARD C-8	60.51453 N	149.90066 W	S005N004W24	Ss,Ksr
Kahiltna River	TYONEK D-3	61.85364 N	150.77577 W	S020N008W05	Sp,Kpr,COp,Pp,CHp
247-41-10200-2053-3150	TALKEETNA B-3	62.46630 N	151.16519 W	S027N010W05	Ssr
Kaina Creek	VALDEZ D-7	61.98526 N	146.31159 W	C002N006W03	Sp,Ks,SHs
212-20-10080-2431-3113	VALDEZ C-6	61.69741 N	146.24123 W	C002S006W13	Ss
Kaina Lake	VALDEZ D-6	61.83889 N	146.19722 W	C001N005W30	Sp,Kp
212-20-10080-2431-3113-0010					
Kamishak River	ILIAMNA A-4	59.02571 N	154.15571 W	S013S029W29	Ss,COs,Ps,CHs,ACp
243-10-10040	MT KATMAI D-2	58.78992 N	154.33334 W	S016S030W18	Ss,COs,Ps,CHs,ACp

WATER BODY NUMBER / NAME	MAP SHEET	LAT.	LONG.	LEGAL	SPECIES
Kashwitna Lake 247-41-10200-2130-3011-0010	TYONEK D-1	61.83333 N	150.07417 W	S020N004W07	COr
Kashwitna River 247-41-10200-2180	TYONEK D-1 ANCHORAGE D-6	61.91106 N 61.94952 N	150.10236 W 149.16505 W	S021N005W13 S022N002E31	Kpr,COp,Pp,CHs,DVp Kr,COp,DVp
Kasilof River 244-30-10050	KENAI B-4 KENAI A-4	60.38710 N 60.23389 N	151.29790 W 151.16472 W	S004N012W35 S002N011W27	Sp,Ks,COp,Ps,SHp,DVp Sp,Ks,COp,Ps,SHp,DVp
Katalla River 200-10-10020	CORDOVA A-2 CORDOVA B-2	60.18775 N 60.27627 N	144.52233 W 144.43373 W	C019S005E33 C018S005E36	Ssr,COs,Pp,CHp COs
Keg Creek 212-20-10080-2461-3091-4122	GULKANA C-5 GULKANA D-5	62.72565 N 62.82648 N	146.43419 W 146.34895 W	C011N006W19 C012N006W16	Sp Ss
Kelly Lake 244-30-10010-2063-3036-0060	KENAI C-2	60.51778 N	150.38139 W	S005N006W17	COs
Kenai Lake 244-30-10010-0020	SEWARD B-8	60.44611 N	149.69472 W	S004N002W07	Sp,Kp,COp,Pp,CHp,DVp,Wp
Kenai River 244-30-10010	KENAI C-4 SEWARD B-8	60.54861 N 60.49138 N	151.26195 W 149.83111 W	S005N011W06 S005N003W29	Sp,Ks,COp,Ps,CHp,DVp,Wp Ss,Ks,COs,Pp,CHp,DVp,Wp
Kenibuna Lake 247-10-10080-2010-3068-0010	TYONEK A-8	61.16917 N	152.91556 W	S013N020W31	Ssr,DVsr
Kenny Creek 247-41-10200-2053-3150-4060-5026	TALKEETNA B-2 TALKEETNA B-2	62.34661 N 62.40975 N	150.71405 W 150.66368 W	S026N008W14 S027N008W24	COsr COsr
Kern Creek 247-60-10244	SEWARD D-6 SEWARD D-6	60.91005 N 60.91262 N	149.08662 W 149.07834 W	S010N002E34 S010N002E34	Pp,CHp,DVp Pp,CHp,DVp
Kichatna River 247-41-10200-2053-3229	TALKEETNA A-4 TALKEETNA B-6	62.09722 N 62.27057 N	151.50176 W 152.56539 W	S023N012W08 S025N018W11	Sp,Kp,COsp Ssr,COr
Killey River 244-30-10010-2076	KENAI B-2 KENAI A-1	60.48250 N 60.23416 N	150.62611 W 150.32264 W	S005N008W35 S002N006W28	Ksr,COsr,Ps,DVp COsr,Ksr,DVp
King County Creek 244-30-10010-2096	KENAI B-2 KENAI B-2	60.40934 N 60.38913 N	150.47197 W 150.46214 W	S004N007W27 S004N007W34	Ss Ss
Kings Lake 247-50-10300-0060	ANCHORAGE C-7	61.61889 N	149.35500 W	S018N001E30	COr
Kings River 247-50-10220-2115	ANCHORAGE C-5 ANCHORAGE D-5	61.73340 N 61.86555 N	148.75238 W 148.60392 W	S019N004E16 S021N005E31	Ks,COp,CHs Ks
Kings River 224-40-14870	SEWARD B-5 SEWARD B-5	60.44906 N 60.45812 N	148.71168 W 148.78186 W	S004N004E11 S004N004E08	CHp CHp
Klawaai River 212-20-10080-2404	VALDEZ D-4 VALDEZ D-4	61.96597 N 61.98270 N	145.29463 W 145.27450 W	C002N001E07 C002N001E05	COr COr
Klutina Lake 212-20-10080-2401-0020	VALDEZ C-6	61.66917 N	145.98500 W	C002S004W29	Ssr,Kpr,COp

WATER BODY NUMBER / NAME	MAP SHEET	LAT.	LONG.	LEGAL	SPECIES
Klutina River	VALDEZ D-4	61.95544 N	145.28323 W	C002N001E18	Sp,Kp,COp
212-20-10080-2401	VALDEZ B-6	61.45529 N	146.05516 W	C005S005W12	Ss
Knik River	ANCHORAGE B-7	61.48478 N	149.26419 W	S016N001E10	Sp,COp,CHp
247-50-10200	ANCHORAGE B-5	61.25595 N	148.58830 W	S014N005E32	COp
Konchanee Lake	KENAI C-2	60.69389 N	150.57972 W	S007N007W18	COs
247-90-10020-2058-3018-0090					
Koppen Creek	CORDOVA C-6	60.70665 N	145.89767 W	C013S004W27	Ps,CHs
221-20-10350	CORDOVA C-5	60.70818 N	145.85219 W	C013S004W25	CHs
Kosina Creek	TALKEETNA MTNS D-2	62.78358 N	147.93819 W	S031N008E15	Kr
247-41-10200-2810	TALKEETNA MTNS C-2	62.69488 N	147.99378 W	S030N008E17	Kr
Kotsina River	VALDEZ C-2	61.53945 N	144.40996 W	C004S005E12	Ss
212-20-10080-2310	VALDEZ C-2	61.53988 N	144.37500 W	C004S006E07	Ss
Kroto Lake	TALKEETNA B-2	62.44805 N	150.65778 W	S027N008W12	Sr
247-41-10200-2081-0010					
Kroto Slough	TYONEK C-2	61.58992 N	150.46133 W	S017N007W01	Sp,Kr,COr
247-41-10200-2053-3020	TYONEK C-2	61.67129 N	150.43503 W	S018N006W07	Sp,COsr
Kushtaka Lake	CORDOVA B-1	60.38194 N	144.10889 W	C017S007E24	Ss,Kp,COp,Pp,CHs,DVp
200-20-10110-2151-0010					
Kuskulana River	VALDEZ B-1	61.47022 N	144.18362 W	C005S007E05	COr
212-20-10080-2300-3041	VALDEZ B-1	61.48356 N	144.06627 W	C004S007E36	COr
Kustatan River	KENAI C-5	60.73495 N	151.83829 W	S008N015W36	Sp,Kp,COp,Pp,DVp
245-50-10010	KENAI D-6	60.96165 N	151.99568 W	S010N015W18	COp,Pp,DVp
Kutna Creek	TYONEK D-3	61.80977 N	150.80476 W	S020N008W19	COp
247-41-10200-2053-3149	TYONEK D-3	61.80297 N	150.80423 W	S020N008W19	COp
Kwinlatah Slough	CORDOVA A-1	60.04999 N	144.07078 W	C021S008E18	COp
200-20-10050-2004	BERING GLACIER A-8	60.01678 N	143.86354 W	C021S009E32	COs
Lagoon Creek	CORDOVA D-7	60.85833 N	146.51846 W	C012S007W05	Ps,CHs
221-40-10990	CORDOVA D-7	60.87259 N	146.48215 W	C011S007W33	CHs
Lake Charlotte	CORDOVA B-1	60.42639 N	144.18750 W	C017S007E04	Ssr,COr,DVp
200-20-10110-2031-3032-0010					
Lake Creek	ANCHORAGE C-8	61.62594 N	149.93570 W	S018N004W26	Sp,COr
247-41-10100-2231	ANCHORAGE C-8	61.67460 N	149.99006 W	S018N004W03	Ss,COr
Lake Creek	TYONEK D-3	61.90563 N	150.91144 W	S021N009W15	Spr,Ksr,COr,Pp,CHs
247-41-10200-2053-3170	TALKEETNA B-3	62.43677 N	151.40128 W	S027N012W13	Ssr,Ksr,COr,Pp
Lake Creek	MCCARTHY B-5	61.37671 N	142.64149 W	C006S015E01	Ss
212-20-10080-2300-3511-4120	MCCARTHY B-5	61.36563 N	142.62893 W	C006S015E12	Ss
Lake Five	TALKEETNA A-1	62.21840 N	150.06608 W	S025N004W32	COsr
247-41-10200-2300-3011-4010-0005					

WATER BODY NUMBER / NAME	MAP SHEET	LAT.	LONG.	LEGAL	SPECIES
Lake Fork Crescent River	KENAI B-8	60.35431 N	152.74047 W	S003N020W15	Sp,Kp,COp,Pp,CHs,DVp
245-30-10010-2099	KENAI B-8	60.35833 N	152.84417 W	S003N021W12	Sp,Kp,COp,Pp,CHs,DVp
Lake Fork Crescent River	LAKE CLARK B-1	60.40167 N	153.01306 W	S004N022W25	Ss,DVp
245-30-10010-2099-3055	LAKE CLARK B-1	60.41752 N	153.03306 W	S004N022W24	Ss,DVp
Lake Six	TALKEETNA A-1	62.22157 N	150.05408 W	S025N004W29	COr
247-41-10200-2300-3011-4018-0006					
Lakina River	MCCARTHY B-7	61.32476 N	143.56372 W	C006S010E26	Spr,COpr
212-20-10080-2300-3421	MCCARTHY B-7	61.49916 N	143.39160 W	C004S011E27	COs
Lane Creek	TALKEETNA C-1	62.53191 N	150.10188 W	S028N005W12	Kp,COs,Ps,CHp
247-41-10200-2440	TALKEETNA C-1	62.55090 N	150.00168 W	S028N004W03	Kp
Larson Lake	TALKEETNA MTNS B-6	62.33917 N	149.88972 W	S026N003W18	Ss,Ks,COs,Pp,CHs
247-41-10200-2370-3080-0010					
Leaf Lake	KENAI D-2	60.79639 N	150.55694 W	S008N007W08	COp
247-90-10020-2064-0010					
Lewis River	TYONEK A-3	61.23453 N	150.79591 W	S013N009W12	Ksr,COr,Pp
247-30-10070	TYONEK B-3	61.46093 N	150.83051 W	S016N009W23	Ksr
Likes Creek	SEWARD A-7	60.01444 N	149.28531 W	S002S001E09	Ps
231-30-10160	SEWARD A-7	60.02133 N	149.28320 W	S002S001E09	Ps
Lilly Creek	TYONEK C-1	61.70444 N	150.00493 W	S019N004W28	COsr
247-41-10100-2231-3080	ANCHORAGE C-8	61.69487 N	149.86039 W	S019N003W32	COsr
Little Beaver Lake	ANCHORAGE C-8	61.58695 N	149.86167 W	S017N003W05	COr
247-50-10330-2050-3007-0020					
Little Bremner River	VALDEZ A-2	61.03446 N	144.44211 W	C010S005E01	Sp
212-20-10080-2100-3113	VALDEZ A-2	61.07457 N	144.38038 W	C009S006E20	Ss
Little Campbell Creek	ANCHORAGE A-8	61.15620 N	149.87477 W	S012N003W06	Kp,COr
247-60-10340-2018	ANCHORAGE A-8	61.12600 N	149.78649 W	S012N003W15	COr
Little Granite Creek	ANCHORAGE C-5	61.71343 N	148.83826 W	S019N003E25	Ssr,COr,CHs
247-50-10220-2109	ANCHORAGE C-5	61.72387 N	148.82700 W	S019N003E24	Ssr,COr,CHs
Little Honolulu Creek	HEALY A-6	63.05312 N	149.57827 W	F021S011W36	Ks
247-41-10200-2381-3240-4020	HEALY A-6	63.04523 N	149.55556 W	F021S011W36	Ks
Little Humpback Creek	CORDOVA C-5	60.60901 N	145.68532 W	C014S003W36	COr,Ps
221-10-10100	CORDOVA C-5	60.60620 N	145.67635 W	C014S003W36	Ps
Little Indian Creek	SEWARD D-8	60.93446 N	149.92542 W	S010N004W26	COsr,Pp
247-60-10130	SEWARD D-8	60.91833 N	149.89612 W	S010N004W36	COsr,Pp
Little Jack Slough	KENAI C-7	60.53576 N	152.26486 W	S005N017W09	Sp,COpr
245-50-10110	KENAI C-7	60.58384 N	152.31373 W	S006N017W30	COr
Little Kamishak River	ILIAMNA A-4	59.02313 N	154.16367 W	S013S029W29	Ss,Kp,COp,Ps,CHs,ACp
243-10-10030	MT KATMAI D-2	58.96759 N	154.45269 W	S014S031W16	Ss,Kp,COp,Ps,CHs,ACp

WATER BODY NUMBER / NAME	MAP SHEET	LAT.	LONG.	LEGAL	SPECIES
Little Martin Lake 212-20-10020-2061-0010	CORDOVA B-2	60.39312 N	144.48528 W	C017S005E14	Ssr,DVp
Little Meadow Creek 247-50-10330-2050-3050	ANCHORAGE C-8 ANCHORAGE C-8	61.56637 N 61.57444 N	149.77975 W 149.68132 W	S017N003W14 S017N002W08	Ss,COs,Pp,CHp Ss,COr
Little Merganser Lake 247-90-10020-2058-0020	KENAI C-2	60.72197 N	150.60156 W	S007N008W01	Sp
Little Peters Creek 247-50-10160-2020	ANCHORAGE B-7 ANCHORAGE B-7	61.40136 N 61.39446 N	149.45006 W 149.44675 W	S015N001W09 S015N001W15	Ks Ks
Little Polly Creek 245-40-10050-2002	KENAI B-7 KENAI B-7	60.28303 N 60.33120 N	152.45986 W 152.56385 W	S002N018W07 S003N019W22	COp,CHp,DVp COp,CHp,DVp
Little Question Lake 247-41-10200-2300-3011-0012	TALKEETNA A-1	62.22530 N	150.06288 W	S025N004W29	COpr
Little Rabbit Creek 247-60-10320-2020	ANCHORAGE A-8 ANCHORAGE A-8	61.07849 N 61.08287 N	149.81795 W 149.76153 W	S011N003W04 S012N003W35	COp,Pp,DVr DVr
Little Survival Creek 247-60-10320-2012	ANCHORAGE A-8 ANCHORAGE A-8	61.07664 N 61.06716 N	149.82215 W 149.79796 W	S011N003W04 S011N003W03	Kr,COr Kr,COr
Little Susitna River 247-41-10100	TYONEK B-1 ANCHORAGE D-6	61.25607 N 61.78666 N	150.29424 W 149.16617 W	S014N006W35 S020N002E31	Sp,Kp,COp,Pp,CHp Ksr
Little Tonsina River 212-20-10080-2331-3081	VALDEZ C-4 VALDEZ B-4	61.59973 N 61.46921 N	145.22314 W 145.12502 W	C003S001E21 C005S002E06	Ss,Kpr,COpr Ks,COs
Little Willow Creek 247-41-10200-2130	TYONEK D-1 ANCHORAGE D-7	61.79916 N 61.92556 N	150.15788 W 149.57148 W	S020N005W27 S021N002W11	Ksr,COsr,Ps,CHp Kr,COp
Lone Creek 247-20-10010-2020	TYONEK A-4 TYONEK A-4	61.11711 N 61.22460 N	151.28817 W 151.30241 W	S012N011W19 S013N011W18	Sp,Ksr,COr,Pp,CHp COr
Long Creek 247-41-10200-2053-3150-4120-5048	TALKEETNA C-2 TALKEETNA C-2	62.51372 N 62.52799 N	150.91249 W 150.87087 W	S028N009W15 S028N009W12	Ksr,Ps Ks
Long Lake 212-20-10080-2300-3421-4062-0010	MCCARTHY B-7	61.38583 N	143.28083 W	C005S012E32	Ss,COp
Loon Lake 244-30-10010-2063-3025-4010-0010	KENAI C-2	60.65278 N	150.59500 W	S007N008W36	COs
Lowe River 221-60-11370	VALDEZ A-7 VALDEZ A-5	61.09811 N 61.10209 N	146.26707 W 145.81009 W	C009S006W10 C009S003W08	Ss,Kp,COsr,Ps,CHs,DVr COsr
Lower Beluga Lake 247-30-10090-0020	TYONEK B-4	61.35916 N	151.36722 W	S015N012W26	Spr,Kpr,COpr,Pp
Lower Fish Lake 212-20-10080-2461-3272-0010	MT HAYES A-3	63.08723 N	145.41611 W	F021S012E22	Ssr
Lower Russian Lake 244-30-10010-2158-0010	SEWARD B-8	60.43833 N	149.98750 W	S004N004W16	Sp,Ks,COp,DVp

WATER BODY NUMBER / NAME	MAP SHEET	LAT.	LONG.	LEGAL	SPECIES
Lower Sucker Creek	TYONEK C-2	61.60431 N	150.65861 W	S018N008W35	Ssr,Kr,COsr,Ps
247-41-10200-2015-3035	TYONEK C-3	61.65163 N	150.88285 W	S018N009W15	Ssr,Kr,COr,Ps
Lower Trail Lake	SEWARD B-7	60.44612 N	149.36389 W	S004N001W12	Sp,Kp,COp,Pp
244-30-10010-2225-0010					
Lucile Creek	ANCHORAGE C-8	61.56637 N	149.77975 W	S017N003W14	Sp,COr
247-50-10330-2050-3030	ANCHORAGE C-7	61.57309 N	149.50202 W	S017N001W08	COr
Luebner Lake	SEWARD D-6	60.75806 N	148.98750 W	S008N003E30	Ss,COr
247-60-10200-2045-0010					
Lynx Lake	TYONEK C-1	61.63888 N	150.05278 W	S018N004W20	Ss,COr
247-41-10200-2020-3130-0020					
Mackeys Lakes	KENAI C-3	60.53056 N	150.99167 W	S005N010W14	COs
244-30-10010-2039-3029-0020					
Maguire Creek	TYONEK B-1	61.27754 N	150.32588 W	S014N006W27	Kr,COr
247-41-10100-2005	TYONEK B-1	61.33066 N	150.35172 W	S014N006W04	Kr,COr
Mahlo River	VALDEZ C-5	61.73686 N	145.74046 W	C001S003W34	Ss
212-20-10080-2401-3071	VALDEZ C-5	61.69721 N	145.67153 W	C002S002W18	Ss
Makaka Creek	CORDOVA C-7	60.50923 N	146.29752 W	C016S006W04	Sp,COs,Pp,DVp,CTp
228-30-18440	CORDOVA B-7	60.48120 N	146.28140 W	C016S006W16	Ss
Makaka Lakes	CORDOVA B-7	60.48000 N	146.28583 W	C016S006W16	Sp
228-30-18440-0020					
Mama Bear Lake	TALKEETNA MTNS B-6	62.40305 N	149.94861 W	S027N004W26	Sp,Kp,Pp
247-41-10200-2370-3041-4010-0010					
Manker Creek	VALDEZ D-5	61.76368 N	145.64562 W	C001S002W19	Kp
212-20-10080-2401-3061	VALDEZ C-5	61.56860 N	145.67269 W	C003S003W36	Ks
Marsh Creek	ILIAMNA D-1	59.82517 N	153.25694 W	S004S023W17	CHp
245-10-10040	ILIAMNA D-1	59.84493 N	153.28816 W	S004S023W07	CHp
Martin Creek	SEWARD A-8	60.23738 N	149.64554 W	S002N002W28	Ks
231-30-10080-2090	SEWARD A-8	60.23866 N	149.62789 W	S002N002W28	Ks
Martin Creek	TALKEETNA B-2	62.37673 N	150.73658 W	S026N008W03	Ksr,COp,Ps
247-41-10200-2053-3150-4060-5033	TALKEETNA B-2	62.45671 N	150.78458 W	S027N008W05	COp
Martin Lake	KENAI C-2	60.69611 N	150.64972 W	S007N008W15	COs
247-90-10020-2058-3018-0050					
Martin Lake	CORDOVA B-2	60.36839 N	144.53917 W	C017S005E28	Ssr,COp,DVp
212-20-10020-0010					
Martin River	SELDOVIA D-3	59.76333 N	151.00306 W	S005S010W09	Sp,CHp,DVp
241-14-10600	SELDOVIA C-3	59.69607 N	151.00111 W	S005S010W33	Sp,CHp,DVp
Martin River	CORDOVA B-3	60.39543 N	144.88148 W	C017S003E16	Sp,COp,DVp
212-20-10020	CORDOVA B-2	60.38974 N	144.59318 W	C017S005E19	Sp,COs,DVp

WATER BODY NUMBER / NAME	MAP SHEET	LAT.	LONG.	LEGAL	SPECIES
Martin River Slough	CORDOVA B-2	60.26813 N	144.70184 W	C018S004E33	Sp,COp,DVp
212-30-10020	CORDOVA B-2	60.39390 N	144.73132 W	C017S004E17	Ssr,DVp
Matanuska River	ANCHORAGE B-7	61.48809 N	149.27297 W	S016N001E09	Sp,Kp,COp,Pp,CHp
247-50-10220	ANCHORAGE D-2	61.78530 N	147.65345 W	S020N010E33	CHs
Maxwell Creek	CORDOVA B-1	60.40794 N	144.20765 W	C017S007E08	COsr
200-20-10110-2031-3032-4050	CORDOVA B-1	60.40837 N	144.18024 W	C017S007E09	COs
May Creek	MCCARTHY B-5	61.36752 N	142.69466 W	C006S015E10	COsr
212-20-10080-2300-3511-4110	MCCARTHY B-5	61.34934 N	142.69358 W	C006S015E15	COsr
McAllister Creek	VALDEZ A-7	61.13488 N	146.59512 W	C008S008W35	Ps
221-60-11530	VALDEZ A-7	61.13520 N	146.60678 W	C008S008W35	Ps
McArthur River	KENAI D-5	60.90985 N	151.71150 W	S010N014W35	Spr,Kp,COpr,Pp,CHp,DVpr
247-10-10080	TYONEK A-7	61.11131 N	152.32917 W	S012N017W20	COs
McKenzie Creek	TALKEETNA C-1	62.56688 N	150.05801 W	S029N004W32	Ss,COs,Ps,CHp
247-41-10200-2450	TALKEETNA C-1	62.56891 N	150.01063 W	S029N004W27	COs
Mckinley Lake	CORDOVA B-4	60.46111 N	145.18417 W	C016S001E27	Ss,COs
212-10-10010-2061-0010					
Mcneil River	ILIAMNA A-4	59.12066 N	154.25946 W	S012S030W24	Ks,COs,CHs,ACp
243-20-10035	ILIAMNA A-4	59.04429 N	154.48859 W	S013S031W17	COs,CHs,ACp
Meadow Creek	ANCHORAGE C-8	61.55037 N	149.87561 W	S017N003W19	Ss,COp,Pp,CHp
247-50-10330-2050	ANCHORAGE C-8	61.56637 N	149.77975 W	S017N003W14	Ss,COs,Pp,CHp
Meadow Creek	ANCHORAGE B-7	61.31104 N	149.57439 W	S014N002W14	Ks
247-50-10110-2053	ANCHORAGE B-7	61.31477 N	149.57196 W	S014N002W11	Ks
Meadow Lake	KENAI C-2	60.64389 N	150.66972 W	S006N008W03	COs
244-30-10010-2063-3025-4010-5009-6005-0010					
Mendeltna Creek	VALDEZ D-7	61.96743 N	146.41436 W	C002N007W12	Sp,Ks,COr
212-20-10080-2431-3122	GULKANA A-6	62.13492 N	146.63075 W	C004N008W14	Ss
Mentasta Creek	NABESNA D-6	62.90250 N	143.74456 W	C013N009E17	Ss
212-20-10080-2605-3050	NABESNA D-6	62.91618 N	143.75767 W	C013N009E08	Ss
Mentasta Lake	NABESNA D-6	62.92138 N	143.76667 W	C013N009E07	Ss
212-20-10080-2605-3050-0010					
Middle Fork Gulkana River	GULKANA D-4	62.84607 N	145.66668 W	C012N002W06	Ss,Ks,SHp
212-20-10080-2461-3171	GULKANA D-5	62.92304 N	146.09999 W	C013N005W12	Sp,Kp,SHp
Middle Fork Montana Creek	TALKEETNA MTNS A-6	62.18181 N	149.95392 W	S024N004W11	Ksr,COp
247-41-10200-2250-3061	TALKEETNA MTNS A-6	62.21396 N	149.81275 W	S025N003W34	COp
Middle River	KENAI D-5	60.96955 N	151.59425 W	S010N013W09	Sp,COp,DVr
247-10-10070	TYONEK A-5	61.04687 N	151.77710 W	S011N014W16	Sp,COr,DVr
Middle South Fork Chester Creek	ANCHORAGE A-8	61.19988 N	149.83439 W	S013N003W21	COs
247-50-10050-2301	ANCHORAGE A-8	61.20047 N	149.81071 W	S013N003W21	COs

WATER BODY NUMBER / NAME	MAP SHEET	LAT.	LONG.	LEGAL	SPECIES
Mikfik Creek	ILIAMNA A-4	59.11120 N	154.25204 W	S012S030W25	Ss,COs,ACp
243-20-10050	ILIAMNA A-4	59.08349 N	154.27207 W	S013S030W03	Ss,COs,ACp
Miles Lake	CORDOVA C-2	60.68056 N	144.66805 W	C014S004E10	Sp,Kp,COp,Pp,SHp,DVp,CTp
212-20-10080-0010					
Millard Creek	CORDOVA D-7	60.92428 N	146.59043 W	C011S008W11	Ps
221-50-11150	CORDOVA D-7	60.92159 N	146.58826 W	C011S008W14	Ps
Miller Creek	TYONEK A-2	61.00497 N	150.50934 W	S011N007W34	COr
247-80-10005	KENAI D-2	60.99238 N	150.50453 W	S010N007W03	COr
Mills Creek	TALKEETNA B-3	62.34646 N	151.35034 W	S026N011W17	Ksr,COsr
247-41-10200-2053-3170-4057-5011	TALKEETNA B-3	62.33513 N	151.46385 W	S026N012W22	Kr
Mineral Creek	VALDEZ A-7	61.12730 N	146.40159 W	C008S007W36	Ss,COp,Ps,CHs
221-60-11470	VALDEZ A-7	61.16738 N	146.35286 W	C008S006W20	Ss,COs,Ps,CHs
Miners Lake	ANCHORAGE A-2	61.08278 N	147.43944 W	S012N011E35	Ssr,Pp,CHp
222-50-12440-0010					
Miners River	ANCHORAGE A-2	61.06861 N	147.48083 W	S011N011E03	Sp,Ps,CHp
222-50-12440	ANCHORAGE A-2	61.09388 N	147.40839 W	S012N011E36	Ps,CHs
Mink Creek	ANCHORAGE B-7	61.39125 N	149.53584 W	S015N001W18	COr
247-50-10150-2015	ANCHORAGE B-7	61.38512 N	149.52704 W	S015N001W18	COr
Mink Creek	KENAI C-3	60.70905 N	150.85878 W	S007N009W09	COr
247-90-10020-2036	KENAI C-3	60.70469 N	150.86725 W	S007N009W16	COr
Mirror Lake	ANCHORAGE C-8	61.53445 N	149.98333 W	S017N004W27	COr
247-50-10330-0015					
Mirror Slough	CORDOVA B-2	60.26514 N	144.70252 W	C018S004E33	Sp,COsr,DVp
212-30-10016	CORDOVA A-2	60.23890 N	144.58579 W	C019S005E07	Sp,COsr,DVp
Monahan Creek	MCCARTHY A-6	61.14572 N	143.19540 W	C008S012E26	Ks
212-20-10080-2300-3540-4100-5018	MCCARTHY A-7	61.13814 N	143.25282 W	C008S012E33	Kp
Montana Bill Creek	KENAI C-6	60.63583 N	152.07278 W	S006N016W03	COp,DVp
245-50-10070	KENAI C-6	60.66554 N	152.16879 W	S007N017W25	COp,DVp
Montana Creek	TALKEETNA A-1	62.10436 N	150.07176 W	S023N004W07	Ksr,COr,Ps,CHs
247-41-10200-2250	TALKEETNA MTNS A-6	62.18181 N	149.95392 W	S024N004W11	Ksr,COr,Ps,CHs
Moose Creek	KENAI A-2	60.15305 N	150.70382 W	S001N008W29	Ss,Pp
244-30-10050-2099	KENAI A-2	60.16648 N	150.55878 W	S001N007W19	Ss
Moose Creek	TALKEETNA A-6	62.13888 N	152.73957 W	S024N019W27	Ssr
247-41-10200-2053-3205-4112-5054	TALKEETNA A-6	62.22048 N	152.68445 W	S025N018W31	Ss
Moose Creek	GULKANA C-6	62.73718 N	146.54564 W	C011N007W16	Ks
212-20-10080-2461-3091-4142	GULKANA D-6	62.78398 N	146.50186 W	C012N007W34	Ks
Moose Creek	TYONEK D-2	61.98667 N	150.39653 W	S022N006W21	Ssr,Ksr,COsr,Ps
247-41-10200-2081-3100	TALKEETNA B-1	62.48983 N	150.39744 W	S028N006W28	Kr,COr

WATER BODY NUMBER / NAME	MAP SHEET	LAT.	LONG.	LEGAL	SPECIES
Moose Creek	SEWARD C-7	60.50310 N	149.42022 W	S005N001W22	Ss
244-30-10010-2225-3013	SEWARD C-7	60.51417 N	149.46639 W	S005N001W21	Ss
Moose Creek	ANCHORAGE C-6	61.67363 N	149.03557 W	S018N002E02	Ks,COs
247-50-10220-2085	ANCHORAGE D-6	61.76166 N	149.02222 W	S019N002E01	Ks
Moose Creek	TYONEK D-2	61.79486 N	150.69448 W	S020N008W27	COr
247-41-10200-2053-3100	TYONEK D-2	61.83550 N	150.69001 W	S020N008W10	COr
Moose Creek	SEWARD B-8	60.30067 N	149.75440 W	S003N003W35	COr
231-30-10080-2155	SEWARD B-8	60.29901 N	149.77364 W	S002N003W03	COr
Moose Lake	KENAI C-1	60.74695 N	150.31250 W	S008N006W34	COr
247-60-10110-2080-3010-0010					
Moose River	KENAI C-3	60.53534 N	150.75578 W	S005N008W07	Sp,Ks,COs,Pp
244-30-10010-2063	KENAI C-1	60.67996 N	150.37312 W	S007N006W20	COr
Moosehorn Lake	KENAI C-2	60.64444 N	150.57056 W	S006N007W06	Ss,COs
244-30-10010-2063-3041-0010					
Mosquito Lake	KENAI C-3	60.63444 N	150.81250 W	S006N009W02	COs
244-30-10010-2063-3025-0030					
Mountain Slough	CORDOVA B-5	60.47464 N	145.73791 W	C016S003W22	Sp,COp,Pp,DVp,CTp
212-10-10060	CORDOVA C-5	60.50962 N	145.66265 W	C016S003W01	Sp,COp,Pp,DVp,CTp
Movie Lake	TYONEK C-4	61.62583 N	151.44861 W	S018N012W28	Ssr
247-41-10200-2053-3205-4053-5066-6012-0020					
Mud Lake	ANCHORAGE C-6	61.56250 N	148.94778 W	S017N003E17	COr
247-50-10200-2081-3025-0010					
Mud Lake	MT HAYES A-4	63.03722 N	145.52000 W	F022S012E06	Ss
212-20-10080-2461-3241-0010					
Murder Lake	TALKEETNA MTNS C-4	62.67583 N	148.94722 W	S030N003E20	Sp,Ksr,COsr,CHp
247-41-10200-2370-3301-0010					
My Lake	TYONEK B-1	61.45167 N	150.10417 W	S016N005W25	COp
247-41-10100-2080-0020					
Mystery Creek	KENAI C-1	60.74946 N	150.24304 W	S008N006W25	Sp,Kp,COp,Ps
247-60-10110-2080	KENAI C-1	60.73418 N	150.27618 W	S008N006W35	Sp,Kp,COp
Nagishlamina River	TYONEK A-7	61.23526 N	152.46939 W	S013N018W10	Ss,DVr
247-10-10080-2010-3058	TYONEK B-8	61.39793 N	152.72711 W	S015N019W08	DVr
Nakochna River	TALKEETNA A-4	62.15377 N	151.75073 W	S024N014W24	Sp,Ksr,COs
247-41-10200-2053-3229-4050	TALKEETNA A-5	62.21273 N	152.08620 W	S025N015W32	Sp
Nancy Lake	TYONEK C-1	61.69667 N	150.00917 W	S019N004W33	Ss,COr
247-41-10100-2231-0010					
Natat Creek	NABESNA C-6	62.71915 N	143.86434 W	C011N008E23	Ks
212-20-10080-2605-3023	NABESNA C-6	62.67819 N	143.75863 W	C010N009E05	Kp

WATER BODY NUMBER / NAME	MAP SHEET	LAT.	LONG.	LEGAL	SPECIES
Neacola River	TYONEK A-8	61.15461 N	152.89581 W	S012N020W06	DVr
247-10-10080-2010-3068-4075	TYONEK A-8	61.12615 N	152.96874 W	S012N021W15	DVr
Neklason Lake	ANCHORAGE C-7	61.62889 N	149.26639 W	S018N001E27	COsr
247-50-10300-0035					
Nellie Juan River	SEWARD B-5	60.44420 N	148.71082 W	S004N004E14	CHp
224-40-14880	SEWARD B-5	60.42084 N	148.72306 W	S004N004E22	CHp
Nellie Martin River	BLYING SOUND D-1	59.91741 N	147.49503 W	S003S011E13	Sp,COsr,Ps,DVp,CTp
227-30-17790	BLYING SOUND D-1	59.89106 N	147.59702 W	S003S011E29	COsr,DVp
Nichawak River	CORDOVA A-1	60.19411 N	144.19489 W	C019S007E28	Sp,DVp
200-20-10110-2010	CORDOVA B-1	60.26739 N	144.00057 W	C018S008E33	Ss,DVp
Nicolet Creek	CORDOVA C-5	60.51930 N	145.78966 W	C015S003W32	Ps
221-10-10030	CORDOVA C-5	60.51900 N	145.78367 W	C015S003W32	Ps
Nikolai Creek	TYONEK A-4	61.01230 N	151.47986 W	S011N012W30	Kpr,COr,Pp,DVr
247-10-10200	TYONEK A-5	61.17196 N	151.80680 W	S013N014W33	COr
Nikolai Creek	KENAI A-3	60.19590 N	151.00780 W	S001N010W10	Ss,COs,Pp,SHp,DVp
244-30-10050-2060	KENAI A-3	60.07490 N	150.88925 W	S001S009W19	Ss,COs,DVp
Ninilchik River	KENAI A-5	60.05660 N	151.66088 W	S001S014W27	Kp,COs,Pp,SHp,DVp
244-20-10090	KENAI A-4	60.18689 N	151.30240 W	S001N012W11	Ks,COs,SHp,DVp
Nizina River	MCCARTHY B-6	61.35451 N	143.24089 W	C006S012E15	Sp,COp
212-20-10080-2300-3511	MCCARTHY B-5	61.41507 N	142.58693 W	C005S016E20	COp
North Fork Anchor River	SELDOVIA D-5	59.77314 N	151.83181 W	S005S015W04	Ks,COs,Ps,SHp,DVpr
244-10-10010-2011	SELDOVIA D-5	59.82377 N	151.51651 W	S004S013W16	DVr
North Fork Big River	KENAI D-6	60.78132 N	152.24988 W	S008N017W15	Ssr,Kr,COpr
245-50-10050-2016	KENAI D-7	60.81627 N	152.53811 W	S008N019W01	Sr,Kr,COr
North Fork Campbell Creek	ANCHORAGE A-8	61.17737 N	149.82145 W	S013N003W33	Ss,Ksr,COp,Pp
247-60-10340-2021	ANCHORAGE A-8	61.16949 N	149.69194 W	S013N002W31	Ks
North Fork Crescent River	KENAI B-8	60.35431 N	152.74047 W	S003N020W15	Kp
245-30-10010-2098	KENAI B-8	60.40472 N	152.83083 W	S004N020W30	Kp
North Fork Deep Creek	SELDOVIA D-4	59.98266 N	151.24732 W	S002S011W19	Ksr,COr
244-20-10100-2045	KENAI A-3	60.03977 N	151.09170 W	S002S011W01	Kr,COr
North Fork Eagle River	ANCHORAGE B-7	61.28048 N	149.39550 W	S014N001W26	Sp,COp,CHp
247-50-10110-2033	ANCHORAGE A-7	61.23561 N	149.28316 W	S013N001E09	Sp,COp,CHp
North Fork Kashwitna River	ANCHORAGE D-8	61.98595 N	149.84583 W	S022N003W21	Ksr,COsr,Pp
247-41-10200-2180-3061	TALKEETNA MTNS A-5	62.06766 N	149.33362 W	S023N001E19	Kr
North Fork Montana Creek	TALKEETNA MTNS A-6	62.18973 N	149.95240 W	S024N004W11	Ksr
247-41-10200-2250-3061-4009	TALKEETNA MTNS A-6	62.22655 N	149.87936 W	S025N003W29	Ksr
Nuchek Creek	CORDOVA B-7	60.36549 N	146.49432 W	C017S007W29	COp,Ps,CHs
228-60-18120	CORDOVA B-7	60.37707 N	146.41216 W	C017S007W22	COs,Ps,CHs

WATER BODY NUMBER / NAME	MAP SHEET	LAT.	LONG.	LEGAL	SPECIES
Nugget Creek	TALKEETNA C-2	62.51022 N	150.91741 W	S028N009W15	Kr
247-41-10200-2053-3150-4120-5041	TALKEETNA C-2	62.52195 N	150.93501 W	S028N009W15	Kr
Nuka River	SELDOVIA C-2	59.55716 N	150.63919 W	S007S008W21	Ps
232-22-10130	SELDOVIA C-2	59.60086 N	150.68108 W	S007S008W05	Ps
O'Brien Creek	VALDEZ B-2	61.48223 N	144.45275 W	C004S005E35	COr
212-20-10080-2295	VALDEZ B-2	61.48479 N	144.46150 W	C004S005E35	COr
Octopus Lake	MT HAYES A-4	63.06223 N	145.71278 W	F021S011E30	Ssr,Ks
212-20-10080-2461-3171-4032-0030					
Okalee River	CORDOVA A-1	60.05670 N	144.08999 W	C021S007E13	COp
200-20-10050	BERING GLACIER A-8	60.12922 N	143.80537 W	C020S009E22	COs
Old Man Lake	GULKANA A-6	62.14750 N	146.65222 W	C004N008W11	Sp
212-20-10080-2431-3122-0010					
Old Tyonek Creek	TYONEK A-4	61.03150 N	151.30756 W	S011N011W19	Kp,COp,Ps,SMp
247-20-10050	TYONEK A-4	61.13055 N	151.47033 W	S012N012W18	COr
Olson Creek	TYONEK A-3	61.24184 N	151.06142 W	S013N010W03	Ksr,COsr,Pp
247-30-10090-2020	TYONEK B-4	61.32771 N	151.15099 W	S014N010W06	Ksr,COsr
Open Creek	KENAI A-8	60.24300 N	152.88875 W	S002N021W23	CHs
245-30-10090	KENAI A-8	60.21371 N	152.94533 W	S002N021W33	CHs
Orca Creek	CORDOVA C-6	60.58332 N	145.90943 W	C015S004W10	Ps
228-30-18630	CORDOVA C-6	60.57592 N	145.88390 W	C015S004W11	Ps
Oshetna River	TALKEETNA MTNS C-1	62.64125 N	147.38037 W	S030N011E34	Kr
247-41-10200-2880	TALKEETNA MTNS C-1	62.61814 N	147.37967 W	S029N011E10	Kr
Otter Creek	KENAI D-3	60.86909 N	150.86483 W	S009N009W15	COs,DVp
247-80-10015	KENAI D-2	60.89330 N	150.74223 W	S009N008W05	COs,DVp
Otter Lake	SEWARD B-2	60.42277 N	147.63806 W	S004N010E24	Ssr,COsr,DVr,CTr
226-30-16880-0010					
Packers Creek	KENAI B-6	60.43972 N	151.89820 W	S004N015W16	Sp,COs,DVp
246-20-10020	KENAI B-6	60.45489 N	151.91339 W	S004N015W08	Sp,COs,DVp
Packers Creek Lake	KENAI B-6	60.47139 N	151.92056 W	S004N015W05	Ss,COp,DVp
246-20-10020-0010					
Paint River	ILIAMNA A-4	59.15765 N	154.24077 W	S012S029W07	Sp,COp,Pp,CHp
243-20-10020	ILIAMNA A-4	59.15801 N	154.24433 W	S012S030W12	Sp,COp,Pp,CHp
Palmer Creek	SEWARD D-8	60.85418 N	149.63160 W	S009N002W21	Ksr,COsr,Pp,DVr
247-60-10150-2025	SEWARD D-7	60.85195 N	149.61829 W	S009N002W22	Ksr,COsr,Pp,DVr
Papa Bear Lake	TALKEETNA MTNS B-6	62.39917 N	149.93667 W	S027N004W25	Ssr,Kp,Pp
247-41-10200-2370-3041-4010-0015					
Papoose Twins	TYONEK C-1	61.53695 N	150.09278 W	S017N005W25	COr
247-41-10100-2150-3010-0010					

WATER BODY NUMBER / NAME	MAP SHEET	LAT.	LONG.	LEGAL	SPECIES
Parks Creek	ANCHORAGE B-7	61.38591 N	149.53790 W	S015N002W13	COr
247-50-10150-2017	ANCHORAGE B-7	61.38076 N	149.53474 W	S015N001W19	COr
Patton River	BLYING SOUND D-1	59.91216 N	147.52570 W	S003S011E15	COr,Ps
227-30-17790-2028	BLYING SOUND D-1	59.93303 N	147.55402 W	S003S011E09	COr
Paul Creek	CORDOVA C-6	60.55475 N	146.01926 W	C015S005W24	COr,Pp
228-30-18560	CORDOVA C-6	60.53738 N	146.01317 W	C015S005W25	COs,Ps
Paxson Lake	GULKANA D-4	62.90944 N	145.53167 W	C013N002W14	Ssr
212-20-10080-2461-0040					
Penguin Creek	SEWARD D-7	60.97747 N	149.45271 W	S010N001W09	Ks,Ps
247-60-10280-2008	SEWARD D-7	60.99088 N	149.40237 W	S010N001W02	Ks
Pepper Lake	KENAI D-2	60.84555 N	150.44111 W	S009N007W25	Sp,COp,DVp
247-90-10020-0020					
Peters Creek	ANCHORAGE B-7	61.42593 N	149.49419 W	S015N001W05	Kp,COr,Pp
247-50-10160	ANCHORAGE B-7	61.40136 N	149.45006 W	S015N001W09	Kp
Peters Creek	ANCHORAGE B-7	61.42593 N	149.49419 W	S015N001W05	Kp,COr,Pp
247-50-10160	ANCHORAGE B-7	61.38573 N	149.37773 W	S015N001W13	Pp
Peters Creek	ANCHORAGE D-8	61.78508 N	149.72214 W	S020N003W36	COsr
247-41-10200-2120-3055	ANCHORAGE D-8	61.79794 N	149.69856 W	S020N002W30	COsr
Peters Creek	TALKEETNA A-2	62.17752 N	150.87834 W	S024N009W14	Sp,Ksr,COr,Pp,CHp
247-41-10200-2053-3150-4060	TALKEETNA C-2	62.57279 N	150.88583 W	S029N009W25	Kr
Peterson Lake	KENAI C-2	60.52278 N	150.39694 W	S005N006W18	Ss,COsr
244-30-10010-2063-3036-0050					
Pickle Creek	TALKEETNA B-2	62.26301 N	150.96345 W	S025N009W16	Kpr,COpr,Pp
247-41-10200-2053-3150-4090	TALKEETNA B-3	62.34132 N	151.01111 W	S026N009W18	COpr
Pierce Creek	TYONEK B-2	61.49475 N	150.59512 W	S016N007W07	COr
247-41-10200-2015-3019	TYONEK B-2	61.49675 N	150.60516 W	S016N007W07	COr
Pincher Creek	KENAI D-1	60.92437 N	150.18741 W	S010N005W29	COs,DVp
247-60-10100	KENAI D-1	60.87789 N	150.18004 W	S009N005W16	COs,DVp
Pipe Creek	KENAI B-1	60.39704 N	150.21140 W	S004N005W31	Ss
244-30-10010-2130	KENAI B-1	60.38062 N	150.20713 W	S003N005W06	Sp
Pipeline Trail Creek	CORDOVA B-4	60.44405 N	145.22217 W	C016S001E33	COs,CTs
212-10-10010-2057-3003	CORDOVA B-4	60.44821 N	145.22942 W	C016S001E33	COs,CTs
Pipeline4 Creek	CORDOVA B-4	60.44403 N	145.22263 W	C016S001E33	COp,CTp
212-10-10010-2057	CORDOVA B-4	60.45333 N	145.21288 W	C016S001E28	COp,CTp
Placer Creek	SEWARD D-5	60.78737 N	148.82229 W	S008N004E18	Ssr,COsr
247-60-10220-2035	SEWARD D-5	60.81307 N	148.78360 W	S008N004E05	Ssr,COsr
Placer Creek	SEWARD B-8	60.26963 N	149.67938 W	S002N002W18	COr
231-30-10080-2119	SEWARD B-8	60.26695 N	149.69586 W	S002N002W18	COr

WATER BODY NUMBER / NAME	MAP SHEET	LAT.	LONG.	LEGAL	SPECIES
Placer River	SEWARD D-6	60.82034 N	148.98635 W	S009N003E31	Sp,COp,Pp,DVp
247-60-10210	SEWARD D-6	60.78373 N	149.00689 W	S008N002E13	Sp,COp,Pp,DVp
Pollard Lake	KENAI B-4	60.32080 N	151.24092 W	S003N011W30	COsr
244-30-10050-2027-0002					
Polly Creek	KENAI B-7	60.29816 N	152.60420 W	S002N019W05	COr,CHp
245-40-10050-2017	KENAI B-8	60.32601 N	152.64074 W	S003N019W30	CHp
Polly Creek	KENAI B-7	60.28408 N	152.45519 W	S002N018W08	COp,CHp,DVp
245-40-10050	KENAI B-7	60.32846 N	152.58803 W	S003N019W28	COp,CHp,DVp
Porcupine Creek	SEWARD D-8	60.93001 N	149.65609 W	S010N002W29	Pp
247-60-10140	SEWARD D-8	60.92720 N	149.66972 W	S010N002W29	Pp
Porcupine Creek	SEWARD B-8	60.39960 N	149.66920 W	S004N002W32	COp
244-30-10010-2188	SEWARD B-8	60.39921 N	149.67378 W	S004N002W32	COp
Port Dick Creek	SELDOVIA B-4	59.31000 N	151.31444 W	S010S012W16	Sp,COs,Ps,CHs
242-42-10460	SELDOVIA B-4	59.31020 N	151.39690 W	S010S013W13	Ps
Portage Creek	TALKEETNA MTNS D-5	62.83052 N	149.37677 W	S032N001W25	Kp,COp,Pp,CHp
247-41-10200-2585	TALKEETNA MTNS D-5	62.96986 N	149.01557 W	F022S008W35	Ks
Portage Creek	TALKEETNA C-1	62.58030 N	150.04055 W	S029N004W28	COs,Ps
247-41-10200-2454	TALKEETNA C-1	62.57935 N	150.03221 W	S029N004W28	COs,Ps
Portage Creek	TYONEK D-7	61.96601 N	152.56081 W	S022N018W27	Kr
247-41-10200-2053-3205-4120	TYONEK D-8	61.99400 N	152.64238 W	S022N018W18	Kr
Portage Creek	SEWARD D-6	60.83329 N	148.99088 W	S009N003E31	Ssr,COsr,Pp,CHp
247-60-10220	SEWARD D-5	60.78571 N	148.83776 W	S008N003E13	Ssr,COr,CHp
Portage Creek	ILIAMNA C-1	59.73470 N	153.34723 W	S005S024W22	Ps,CHs
248-20-10090	ILIAMNA D-1	59.77347 N	153.30021 W	S005S024W02	Ps,CHs
Portage Lake	SEWARD D-5	60.77667 N	148.81833 W	S008N004E19	Sp,COr
247-60-10220-0010					
Potter Creek	ANCHORAGE A-8	61.05029 N	149.79330 W	S011N003W15	COr,Pp
247-60-10310	ANCHORAGE A-8	61.05359 N	149.78687 W	S011N003W10	COr,Pp
Power Creek	CORDOVA C-5	60.58058 N	145.64327 W	C015S002W07	Ss,COs,Ps,DVp,CTp
212-10-10050-2240	CORDOVA C-5	60.59328 N	145.57803 W	C015S002W04	Ss,COs,Ps,DVp,CTp
Prairie Creek	TALKEETNA MTNS C-5	62.59934 N	149.06216 W	S029N002E15	Sp,Ksr,COsr,CHp
247-41-10200-2370-3301	TALKEETNA MTNS C-4	62.72231 N	148.83869 W	S030N003E02	Sp
Pretty Creek	TYONEK B-3	61.25139 N	150.97454 W	S013N010W01	Sr,Kr,COr,Ps
247-30-10090-2010	TYONEK B-3	61.33319 N	151.03913 W	S014N010W03	Sr,Kr,COr,Ps
Primrose Creek	SEWARD B-7	60.34176 N	149.36746 W	S003N001W24	Ssr,Kr,COr
244-30-10010-2246	SEWARD B-7	60.33932 N	149.37796 W	S003N001W24	Ssr,Kr,COr
Ptarmigan Creek	SEWARD B-7	60.40321 N	149.36974 W	S004N001W25	Sp,Kp,COp,Ps,CHs
244-30-10010-2231	SEWARD B-7	60.41467 N	149.31227 W	S004N001E29	Sp,Kp,COp,Ps,CHs

WATER BODY NUMBER / NAME	MAP SHEET	LAT.	LONG.	LEGAL	SPECIES
Puntilla Creek	MCGRATH A-1	62.14532 N	153.00960 W	S024N020W30	Kp
247-41-10200-2053-3205-4112-5155	MCGRATH A-1	62.11874 N	153.02011 W	S023N020W06	Kp
Puntilla Lake	TALKEETNA A-6	62.08861 N	152.73000 W	S023N019W15	Ssr
247-41-10200-2053-3205-4112-5045-0010					
Quartz Creek	VALDEZ C-4	61.52275 N	145.49264 W	C004S002W13	Ks
212-20-10080-2331-3093	VALDEZ C-4	61.52030 N	145.46940 W	C004S001W18	Ks
Quartz Creek	SEWARD B-8	60.47647 N	149.72326 W	S005N003W36	Sp,Kp,COp,Pp,CHsr,Wp
244-30-10010-2177	SEWARD C-7	60.59617 N	149.54720 W	S006N002W24	Ss,Kp,COs
Quartz Creek	TYONEK D-4	61.85346 N	151.46089 W	S020N012W04	Ksr,COp
247-41-10200-2053-3205-4057	TYONEK D-5	61.84855 N	151.52892 W	S020N012W06	Ksr
Queer Creek	TALKEETNA A-1	62.19060 N	150.20808 W	S024N005W09	COr
247-41-10200-2291-3011	TALKEETNA A-1	62.17801 N	150.25512 W	S024N005W07	COr
Question Creek	TALKEETNA A-1	62.17882 N	150.09476 W	S024N005W12	Sp,COpr
247-41-10200-2300-3011	TALKEETNA A-1	62.22487 N	150.04718 W	S025N004W29	COsr
Question Lake	TALKEETNA A-1	62.22473 N	150.07361 W	S025N004W30	COpr
247-41-10200-2300-3011-0010					
Rabbit Creek	ANCHORAGE A-8	61.07648 N	149.82862 W	S011N003W04	Ksr,COsr,Ps,CHp,DVs
247-60-10320	ANCHORAGE A-8	61.09681 N	149.72375 W	S012N003W25	COp,Ps
Rabbit Slough	ANCHORAGE B-7	61.49906 N	149.46893 W	S016N001W04	Sp,Kpr,COsr,CHp
247-50-10260	ANCHORAGE C-6	61.54112 N	149.17860 W	S017N001E25	COr
Rabideux Creek	TALKEETNA A-1	62.16945 N	150.18643 W	S024N005W16	Kr,COr
247-41-10200-2291	TALKEETNA B-1	62.27972 N	150.23435 W	S025N005W05	Kr,COsr
Raging Creek	CORDOVA C-5	60.65862 N	145.81120 W	C014S003W18	Ps,CHs
221-20-10230	CORDOVA C-5	60.66003 N	145.81111 W	C014S003W18	Ps,CHs
Rainbow Lake	ANCHORAGE C-7	61.59558 N	149.62158 W	S017N002W03	COr
247-50-10330-2050-3050-4027-5038-0003					
Rainbow Lake	TALKEETNA MTNS B-5	62.34222 N	149.30556 W	S026N001E17	COr
247-41-10200-2370-3090-4049-0010					
Rainbow Lake	KENAI C-3	60.72028 N	150.80667 W	S007N009W02	Sp
247-90-10020-2046-0010					
Ranney Creek	ANCHORAGE A-2	61.15402 N	147.52547 W	S012N011E05	Ps
222-50-12490	ANCHORAGE A-2	61.15632 N	147.53286 W	S012N011E05	Ps
Red Creek	KENAI A-8	60.06822 N	152.80421 W	S001S021W25	COp
245-20-10170-2031	KENAI A-8	60.03704 N	152.83621 W	S002S021W02	COp
Red Creek	TALKEETNA A-4	62.06494 N	151.60274 W	S023N013W23	Ksr,COsr
247-41-10200-2053-3225-4015	TYONEK D-6	61.99471 N	152.05886 W	S022N015W17	Ksr,COsr
Red Salmon Lake	TYONEK D-6	61.94028 N	152.00611 W	S021N015W03	Ssr
247-41-10200-2053-3205-4099-0010					

WATER BODY NUMBER / NAME	MAP SHEET	LAT.	LONG.	LEGAL	SPECIES
Red Shirt Lake 247-41-10200-2020-0015	TYONEK C-1	61.62117 N	150.16744 W	S018N005W27	Ss,COr
Redoubt Creek 245-40-10020	KENAI B-7 KENAI B-7	60.36361 N 60.39912 N	152.30889 W 152.43135 W	S003N017W07 S004N018W32	COp,Pp,CHp,DVp COp,Pp,CHp,DVp
Redoubt Creek trib 245-40-10020-2020	KENAI B-7 KENAI B-7	60.40068 N 60.41086 N	152.43154 W 152.49289 W	S004N018W32 S004N019W25	COr COr
Reed Lake 223-20-13000-0004	SEWARD D-3	60.86683 N	147.89613 W	S009N009E17	Ss,COp,Pp
Resurrection Creek 247-60-10150	SEWARD D-8 SEWARD C-8	60.92452 N 60.70470 N	149.64457 W 149.75295 W	S010N002W28 S007N003W11	Kpr,COp,Ps,CHs,DVp Kr
Resurrection River 231-30-10080	SEWARD A-7 SEWARD B-8	60.12168 N 60.32744 N	149.37912 W 149.80141 W	S001S001W01 S003N003W28	Sp,Kp,COsr,Ps,CHs COr
Right Arm Creek 248-20-10100	ILIAMNA C-1 ILIAMNA C-1	59.72865 N 59.73294 N	153.34176 W 153.32462 W	S005S024W22 S005S024W23	Ps,CHs Ps,CHs
Robe Lake 221-60-11380-0010	VALDEZ A-6	61.08703 N	146.13366 W	C009S005W16	Ssr,COsr,DVp
Robe River 221-60-11380	VALDEZ A-7 VALDEZ A-6	61.10053 N 61.08866 N	146.25798 W 146.17394 W	C009S006W10 C009S005W18	Ssr,Kp,COsr,Ps,CHs,DVp Ssr,COsr,DVp
Robinson Falls Creek 221-10-10170	CORDOVA C-5 CORDOVA C-5	60.67066 N 60.67251 N	145.64012 W 145.64611 W	C014S002W07 C014S002W07	COp,Ps,CHs Ps
Rocky River 242-31-10120	SELDOVIA B-4 SELDOVIA B-4	59.27446 N 59.37607 N	151.40409 W 151.42147 W	S010S013W36 S009S013W23	Ss,COsr,Ps,CHs,DVp COs
Rodgers Creek 247-41-10200-2130-3020	TYONEK D-1 TYONEK D-1	61.80866 N 61.80177 N	150.08662 W 150.02867 W	S020N005W24 S020N004W29	COr COr
Rogue Creek 221-20-10210	CORDOVA C-5 CORDOVA C-5	60.64595 N 60.65486 N	145.80893 W 145.78223 W	C014S003W19 C014S003W17	Ps,CHs Ps,CHs
Roscoe Creek 245-10-10030-2007-3007	ILIAMNA D-1 ILIAMNA D-2	59.81106 N 59.80278 N	153.33139 W 153.38847 W	S004S024W24 S004S024W27	CHp CHp
Rude River 221-10-10160	CORDOVA C-5 CORDOVA D-5	60.66955 N 60.78188 N	145.61796 W 145.52942 W	C014S002W08 C012S002W35	COp,Pp,CHp COp
Rufus Creek 212-20-10080-2605-3020	NABESNA C-6 NABESNA C-6	62.71081 N 62.66010 N	143.93193 W 143.83961 W	C011N008E28 C010N008E12	Ks Ks
Russian River 244-30-10010-2158	SEWARD B-8 SEWARD B-8	60.48563 N 60.29710 N	149.99438 W 149.88283 W	S005N004W33 S002N004W01	Sp,Kp,COp,DVp Sp,COp,DVp
Rust Slough 245-50-10090-2004	KENAI C-6 KENAI C-6	60.57970 N 60.61974 N	152.16804 W 152.22791 W	S006N017W25 S006N017W10	COp,DVp COp,DVp
Safari Lake 247-41-10200-2381-3161-4085-5501-0010	TALKEETNA B-2	62.46104 N	150.57287 W	S027N007W04	Sp,COp

WATER BODY NUMBER / NAME	MAP SHEET	LAT.	LONG.	LEGAL	SPECIES
Saint Anne Creek	VALDEZ C-6	61.73805 N	145.96724 W	C001S004W33	Ss,Ks
212-20-10080-2401-3100	VALDEZ D-6	61.82887 N	146.05279 W	C001N005W36	Ss,Ks
Salmon Creek	SEWARD A-7	60.13577 N	149.39866 W	S001N001W35	Ss,Kp,COsr,Pp,CHs
231-30-10080-2010	SEWARD A-7	60.17642 N	149.39179 W	S001N001W14	Ss,Kp,COsr,Pp,CHs
Salmon Creek	TALKEETNA MTNS D-6	62.87069 N	149.59640 W	S032N002W14	Kp,COp,Pp,CHp
247-41-10200-2551-3015	TALKEETNA MTNS D-6	62.89662 N	149.59650 W	S032N002W02	Kp,COp,Pp,CHp
Salmon Creek	VALDEZ A-7	61.08225 N	146.43750 W	C009S007W15	Ps,CHs
221-60-11320	VALDEZ A-7	61.06978 N	146.44142 W	C009S007W22	Ps,CHs
Salmon Creek	VALDEZ A-1	61.02669 N	144.31463 W	C010S006E03	Ss
212-20-10080-2100-3115	VALDEZ A-1	61.03567 N	144.32149 W	C010S006E03	Ss
Salmon Creek	CORDOVA B-4	60.46532 N	145.15808 W	C016S001E23	Ss
212-10-10010-2061-3010-4009	CORDOVA B-4	60.47698 N	145.16732 W	C016S001E23	Ss
Sand Creek	TALKEETNA B-2	62.39557 N	150.79544 W	S027N008W29	COsr
247-41-10200-2053-3150-4060-5033-6015	TALKEETNA B-2	62.40282 N	150.83611 W	S027N008W30	COsr
Saturday Creek	TYONEK C-4	61.69102 N	151.49103 W	S019N012W32	Ksr,COp
247-41-10200-2053-3205-4053-5046-6011	TYONEK C-5	61.67982 N	151.61053 W	S018N013W03	Ksr
Savena Lake	KENAI C-3	60.55222 N	150.96639 W	S005N010W01	COr
244-30-10010-2039-3045-0010					
Sawmill Creek	TALKEETNA A-1	62.24554 N	150.23880 W	S025N005W20	COsr
247-41-10200-2291-3041	TALKEETNA B-1	62.28938 N	150.32354 W	S025N006W02	COsr
Sawmill Creek	VALDEZ A-7	61.08494 N	146.43044 W	C009S007W14	Ps,CHs
221-60-11330	VALDEZ A-7	61.07406 N	146.39759 W	C009S007W24	Ps,CHs
Sawyer Creek	TALKEETNA A-1	62.13328 N	150.01288 W	S024N004W33	COr
247-41-10200-2250-3020	TALKEETNA MTNS A-6	62.13619 N	149.93262 W	S024N004W25	COr
Scarp Creek	TYONEK B-4	61.31673 N	151.32630 W	S014N011W07	Kr,COr
247-30-10090-2105-3015	TYONEK A-4	61.23828 N	151.35966 W	S013N012W12	Kr,COr
Seal River	KENAI C-6	60.64403 N	152.05985 W	S006N016W03	COp,DVp
245-50-10060	KENAI C-6	60.69024 N	152.10374 W	S007N016W16	COp,DVp
Seattle Creek	SEWARD D-6	60.88424 N	149.15640 W	S009N002E07	Pp,DVp
247-60-10180	SEWARD D-6	60.86496 N	149.16133 W	S009N002E18	Pp,DVp
Second Salmon Run Creek	SEWARD D-5	60.78695 N	148.63084 W	S008N005E18	Ps,CHs
224-10-14424	SEWARD D-5	60.78625 N	148.62889 W	S008N005E18	Ps,CHs
Seldovia River	SELDOVIA B-5	59.38852 N	151.68147 W	S009S014W20	COs,Ps,CHs,DVs
241-11-10730	SELDOVIA B-5	59.34588 N	151.59334 W	S010S014W02	COp,Pp,CHp
Seldovia Slough	SELDOVIA B-5	59.43500 N	151.71083 W	S008S014W32	COs,Ps,CHs
241-11-10770	SELDOVIA B-5	59.45168 N	151.70141 W	S008S014W29	COs,Ps,CHs
Seven Egg Creek	KENAI D-2	60.93828 N	150.70516 W	S010N008W21	COs
247-80-10010	KENAI D-2	60.94859 N	150.55884 W	S010N007W20	COs

WATER BODY NUMBER / NAME	MAP SHEET	LAT.	LONG.	LEGAL	SPECIES
Seventeenmile Creek	TALKEETNA B-2	62.29149 N	150.60987 W	S025N007W05	COr
247-41-10200-2081-3194	TALKEETNA B-2	62.37270 N	150.57631 W	S026N007W04	COr
Shantatalik Creek	KENAI B-3	60.29123 N	150.98383 W	S002N010W03	Ss,COs
244-30-10050-2059	KENAI B-3	60.31381 N	150.98614 W	S003N010W34	Ss,COs
Sheep Creek	SELDOVIA D-3	59.79444 N	150.94228 W	S004S010W35	COp,Pp,DVp
241-14-10630	SELDOVIA D-2	59.83082 N	150.65854 W	S004S008W16	COp,DVp
Sheep Creek	TALKEETNA MTNS B-6	62.37424 N	149.78424 W	S026N003W02	Sp,Kp,COr
247-41-10200-2370-3090	TALKEETNA MTNS A-4	62.16908 N	148.96141 W	S024N003E18	Sp
Sheep Creek	CORDOVA B-3	60.45681 N	144.77305 W	C016S003E25	Sp,COp,Pp,DVp
212-20-10040-2011	CORDOVA C-2	60.51445 N	144.73448 W	C016S004E05	Ss,COp,Pp,DVp
Sheep Creek	TYONEK D-1	61.97175 N	150.08294 W	S022N004W30	Ksr,COp,Ps,CHs
247-41-10200-2200	TALKEETNA MTNS A-5	62.10434 N	149.33141 W	S023N001E07	Kr
Sheep River	CORDOVA C-6	60.71521 N	145.89787 W	C013S004W27	Ps,CHs
221-20-10360	CORDOVA C-5	60.75000 N	145.84387 W	C013S004W12	Ps,CHs
Shell Creek	TYONEK D-4	61.89246 N	151.33466 W	S021N011W20	Sr,COr
247-41-10200-2053-3205-4050	TYONEK D-4	61.89890 N	151.34803 W	S021N011W19	Sr,COr
Shell Creek	TYONEK D-4	61.87601 N	151.42094 W	S021N012W26	Sp,COsr,Ps
247-41-10200-2053-3205-4052	TYONEK D-5	62.00001 N	151.57603 W	S022N013W13	COp
Shell Lake	TYONEK D-5	61.96611 N	151.56000 W	S022N013W25	Ssr,COp,Pp
247-41-10200-2053-3205-4052-0010					
Shepherd Creek	CORDOVA B-1	60.27496 N	144.26118 W	C018S006E36	Sp,COp,CHs,DVp
200-20-10110-2031-3032	CORDOVA B-1	60.41473 N	144.20348 W	C017S007E08	Ssr,COp,DVp
Ship Creek	SEWARD B-7	60.39102 N	149.51281 W	S004N001W31	Ss
244-30-10010-2204	SEWARD B-7	60.38527 N	149.52226 W	S003N001W06	Ss
Ship Creek	ANCHORAGE A-8	61.22728 N	149.90175 W	S013N004W12	Kp,COp,Pp,CHp
247-50-10060	ANCHORAGE A-8	61.22481 N	149.63439 W	S013N002W09	Kp,COp
Shovel Creek	TALKEETNA A-2	62.22477 N	150.93060 W	S025N009W27	COp
247-41-10200-2053-3150-4101	TALKEETNA A-3	62.20279 N	151.04249 W	S024N010W02	COp
Shrode, Lake	SEWARD C-4	60.65361 N	148.32028 W	S007N006E36	Sr,COr,DVp
224-30-14760-0010					
Silver Creek	SELDOVIA C-4	59.55210 N	151.30141 W	S007S012W22	COs
241-15-10350	SELDOVIA C-4	59.54178 N	151.30160 W	S007S012W27	COs
Silver Lake	KENAI C-3	60.64500 N	150.79611 W	S006N009W02	COs
244-30-10010-2063-3025-0020					
Silver Salmon Creek	ILIAMNA D-1	59.86153 N	153.20625 W	S004S023W03	COp,CHp,ACp
245-10-10050	ILIAMNA D-1	59.89536 N	153.27516 W	S003S023W29	COp,CHp,ACp
Silver Salmon Lakes	SELDOVIA D-8	59.99750 N	152.67472 W	S002S020W14	COs,CHs,DVp
245-20-10190-0010					

WATER BODY NUMBER / NAME	MAP SHEET	LAT.	LONG.	LEGAL	SPECIES
Silvertip Creek	SEWARD C-7	60.74791 N	149.36056 W	S008N001W36	Ksr,COsr
247-60-10170-2036	SEWARD C-7	60.73288 N	149.35552 W	S007N001E06	Ksr,COsr
Simpson Creek	CORDOVA C-5	60.69105 N	145.83687 W	C014S004W01	Ps,CHs
221-20-10260	CORDOVA C-5	60.70493 N	145.80262 W	C013S003W32	Ps
Simpson Creek	CORDOVA C-5	60.69105 N	145.83687 W	C014S004W01	Ps,CHs
221-20-10260	CORDOVA C-5	60.72121 N	145.77046 W	C013S003W21	CHs
Sinona Creek	GULKANA C-2	62.56470 N	144.64573 W	C009N004E15	Ks
212-20-10080-2561	GULKANA C-2	62.63888 N	144.79263 W	C010N003E23	Ks
Siwash Creek	VALDEZ A-7	61.12880 N	146.29976 W	C008S006W33	Ss,COs,Ps,CHs
221-60-11425	VALDEZ A-7	61.13998 N	146.25001 W	C008S006W26	Ss,COs,Ps,CHs
Sixmile Creek	ANCHORAGE B-8	61.29394 N	149.83210 W	S014N003W21	Ssr,COsr,Ps,DVsr
247-50-10090	ANCHORAGE B-8	61.28487 N	149.77306 W	S014N003W23	Ss,COsr,DVsr
Sixmile Creek	SEWARD D-7	60.90279 N	149.42567 W	S009N001W03	Sp,Kpr,COpr,Pp,CHp
247-60-10170	SEWARD C-7	60.71945 N	149.29750 W	S007N001E04	Sp,Ksr,COsr,Pp
Sixmile Lake	ANCHORAGE B-8	61.29055 N	149.80028 W	S014N003W22	Ss,COsr,DVsr
247-50-10090-0010					
Skilak Lake	KENAI B-2	60.44591 N	150.43223 W	S004N007W11	Ssr,Kp,COp,Pp,CHp,DVp,Wp
244-30-10010-0010					
Skilak River	KENAI B-1	60.39824 N	150.14130 W	S004N005W33	Sp
244-30-10100-2140	KENAI B-1	60.38961 N	150.13122 W	S004N005W34	Sp
Skookum Creek	SEWARD D-6	60.78857 N	148.99848 W	S008N003E18	COr,DVr
247-60-10210-2025	SEWARD D-6	60.75000 N	148.92736 W	S008N003E28	COr,DVr
Skull Creek	MCCARTHY B-8	61.32767 N	143.65951 W	C006S010E20	Ksr
212-20-10080-2300-3402	MCCARTHY B-8	61.32358 N	143.66237 W	C006S010E29	Ksr
Skwentna River	TYONEK D-4	61.98608 N	151.13998 W	S022N010W20	Sp,Kp,COp,Pp,CHp
247-41-10200-2053-3205	TYONEK C-8	61.56843 N	152.89284 W	S017N020W15	Sp
Slana River	GULKANA C-1	62.69996 N	144.00903 W	C011N007E25	Sp,Kp
212-20-10080-2605	NABESNA D-6	62.95412 N	143.93969 W	C014N008E32	Kp
Slana River	GULKANA C-1	62.69996 N	144.00903 W	C011N007E25	Sp,Kp
212-20-10080-2605	MT HAYES A-1	63.00685 N	144.28381 W	C014N006E09	Ss
Slate Creek	VALDEZ B-4	61.49990 N	145.21022 W	C004S001E27	Ks
212-20-10080-2331-3081-4050	VALDEZ B-4	61.49221 N	145.21790 W	C004S001E27	Ks
Slide Creek	BLYING SOUND D-1	59.83658 N	147.64289 W	S004S010E13	Ps
227-30-17840	BLYING SOUND D-1	59.84234 N	147.65449 W	S004S010E12	Ps
Slikok Creek	KENAI B-3	60.48311 N	151.12447 W	S005N011W36	Sr,Ksr,COsr,Ps,DVr
244-30-10010-2030	KENAI B-4	60.40362 N	151.14486 W	S004N011W26	Kr,COsr
Snag Creek	KENAI D-2	60.76820 N	150.70923 W	S008N008W20	COr
247-90-10020-2061	KENAI D-2	60.77444 N	150.70837 W	S008N008W20	COr

WATER BODY NUMBER / NAME	MAP SHEET	LAT.	LONG.	LEGAL	SPECIES
Snake Creek	CORDOVA B-6	60.39571 N	146.18852 W	C017S006W13	Sp,COr,CTp
228-10-10040	CORDOVA B-6	60.37903 N	146.23182 W	C017S006W23	Ss,COr,CTp
Snow River	SEWARD B-7	60.33541 N	149.34962 W	S003N001E19	Sp,COs
244-30-10010-2250	SEWARD B-7	60.28108 N	149.33869 W	S002N001E07	COs
Snow River	SEWARD B-7	60.33541 N	149.34962 W	S003N001E19	Sp,COs
244-30-10010-2250	SEWARD B-7	60.27821 N	149.28037 W	S002N001E09	Ss
Soldotna Creek	KENAI B-3	60.48372 N	151.05530 W	S005N010W33	Sr,Kr,COsr,DVp
244-30-10010-2039	KENAI C-3	60.55978 N	150.91588 W	S005N009W06	COsr
Solomon Gulch	VALDEZ A-7	61.08761 N	146.29882 W	C009S006W16	COsr,Psr,CHs
221-60-11360	VALDEZ A-7	61.08258 N	146.30345 W	C009S006W16	COsr,Psr,CHs
Sourdough Creek	GULKANA C-4	62.52426 N	145.52398 W	C009N002W36	Kr
212-20-10080-2461-3080	GULKANA C-4	62.52959 N	145.51350 W	C009N002W25	Kr
South Beaver Creek	SELDOVIA C-5	59.73150 N	151.58720 W	S005S014W24	COr,DVr
244-10-10010-2122	SELDOVIA C-5	59.72859 N	151.54393 W	S005S013W19	COr,DVr
South Fork Big River	KENAI D-7	60.78326 N	152.26025 W	S008N017W16	Ss
245-50-10050-2011	KENAI C-7	60.69917 N	152.31041 W	S007N017W17	Ss
South Fork Campbell Creek	ANCHORAGE A-8	61.17737 N	149.82145 W	S013N003W33	Sp,Ksr,COp,Pp
247-60-10340-2020	ANCHORAGE A-8	61.15028 N	149.72779 W	S012N003W12	Kp
South Fork Deep Creek	SELDOVIA D-4	59.96447 N	151.49013 W	S002S013W34	Ks,COs,DVp
244-20-10100-2030	SELDOVIA D-4	59.88816 N	151.27582 W	S003S012W25	Ks,COs,DVp
South Fork Eagle River	ANCHORAGE B-7	61.29812 N	149.47335 W	S014N001W16	Ks,Pp
247-50-10110-2070	ANCHORAGE B-7	61.28332 N	149.47584 W	S014N001W21	Kp,Pp
South Fork Kamishak River	MT KATMAI D-1	58.88553 N	154.19503 W	S015S030W12	COs,Ps,CHs
243-10-10040-2087	MT KATMAI D-1	58.82964 N	154.14690 W	S015S029W32	COs,Ps,CHs
South Fork Martin Creek	TALKEETNA B-2	62.40473 N	150.80900 W	S027N008W29	COr
247-41-10200-2053-3150-4060-5033-6019	TALKEETNA B-2	62.42727 N	150.87235 W	S027N009W13	COr
South Fork Montana Creek	TALKEETNA MTNS A-6	62.18181 N	149.95392 W	S024N004W11	Ksr
247-41-10200-2250-3050	TALKEETNA MTNS A-6	62.19428 N	149.75874 W	S024N003W02	Ksr
South Fork Snow River	SEWARD B-7	60.28114 N	149.33890 W	S002N001E07	Ss,COsr,DVp
244-30-10010-2250-3030	SEWARD A-7	60.22376 N	149.27579 W	S002N001E33	Sp,COr,DVp
South Fork Upper Carmen River	SEWARD D-5	60.89011 N	148.76240 W	S009N004E09	Ssr,COr
247-60-10230-2028-3018	SEWARD D-5	60.86758 N	148.71249 W	S009N004E15	Ss
Spink Creek	TALKEETNA C-1	62.72952 N	150.24687 W	S031N005W32	Sp,Kp
247-41-10200-2381-3179	TALKEETNA D-1	62.77100 N	150.24024 W	S031N005W17	Sp,Kp
Spink Lake	TALKEETNA D-1	62.78166 N	150.23806 W	S031N005W17	Sp,Kp
247-41-10200-2381-3179-0010					
Split Creek	CORDOVA B-1	60.27214 N	144.33263 W	C018S006E34	Ss,COs,Ps
200-20-10110-2031-3105	CORDOVA B-1	60.25552 N	144.36774 W	C019S006E04	Ss,COs,Ps

WATER BODY NUMBER / NAME	MAP SHEET	LAT.	LONG.	LEGAL	SPECIES
Spring Creek	ANCHORAGE C-6	61.66054 N	149.18952 W	S018N001E12	COs
247-50-10260-2019-3087	ANCHORAGE C-6	61.66704 N	149.20112 W	S018N001E12	COs
Spring Creek	ANCHORAGE C-7	61.54084 N	149.27149 W	S017N001E28	COsr
247-50-10260-2019-3020	ANCHORAGE C-6	61.54422 N	149.17240 W	S017N002E19	COsr
Spring Creek	GULKANA C-3	62.61683 N	145.24555 W	C010N001E28	Sp,Kp
212-20-10080-2481-3071	GULKANA D-3	62.78240 N	145.43174 W	C012N001W33	Sp,Ks
Spruce Lake	KENAI C-2	60.68500 N	150.63944 W	S007N008W23	COs
247-90-10020-2058-3018-0060					
Squaw Creek	TALKEETNA A-6	62.06961 N	152.66636 W	S023N019W24	Ss,Ksr
247-41-10200-2053-3205-4112-5045	TALKEETNA A-6	62.08495 N	152.71925 W	S023N019W14	Ss,Kp
Squirrel Creek	VALDEZ C-4	61.66649 N	145.16690 W	C002S001E26	COr
212-20-10080-2331-3068	VALDEZ C-4	61.68874 N	145.20204 W	C002S001E15	COr
Stariski Creek	SELDOVIA D-5	59.89087 N	151.78435 W	S003S015W25	Ks,COs,Ps,SHp,DVp
244-10-10050	SELDOVIA D-4	59.87882 N	151.46118 W	S003S013W35	COr
Steam Boat Lake	VALDEZ A-2	61.01972 N	144.50528 W	C010S005E10	Sp
212-20-10080-2100-3112-0020					
Stedatna Creek	TYONEK A-5	61.04571 N	151.53302 W	S011N013W14	COr,DVr
247-10-10200-2215	TYONEK A-4	61.08924 N	151.47263 W	S012N012W31	COr
Stellar Creek	VALDEZ A-8	61.05280 N	146.81003 W	C009S009W27	Ps,CHs
221-50-11530	VALDEZ A-8	61.04610 N	146.83530 W	C009S009W33	Pp,CHp
Stephan Lake	TALKEETNA MTNS C-4	62.70611 N	148.87750 W	S030N003E10	Ssr,COr
247-41-10200-2370-3301-0020					
Stephan Lake	ANCHORAGE B-8	61.48889 N	149.92333 W	S016N004W12	COr
247-50-10360-0010					
Stillwater Creek	CORDOVA B-1	60.36247 N	144.00667 W	C017S008E33	Sp,Kp,COs,Pp,CHp,DVp
200-20-10110-2151	CORDOVA B-1	60.39437 N	144.06650 W	C017S008E18	Sp,Kp,COs,Pp,CHp,DVp
Stonehocker Creek	SELDOVIA C-4	59.55450 N	151.31470 W	S007S012W22	COs
241-15-10345	SELDOVIA C-4	59.53127 N	151.32647 W	S007S012W33	COs
Straight Creek	TYONEK A-5	61.15506 N	151.83979 W	S012N014W06	Sr,Kr,COp,Pp,CHp,DVsr
247-10-10080-2010-3040	TYONEK A-6	61.21508 N	151.95901 W	S013N015W16	Kr
Straight Creek	TYONEK A-5	61.15506 N	151.83979 W	S012N014W06	Sr,Kr,COp,Pp,CHp,DVsr
247-10-10080-2010-3040	TYONEK A-5	61.18282 N	151.86098 W	S013N014W30	COp
Strike Creek	BLYING SOUND D-1	59.80218 N	147.73329 W	S004S010E28	COr,Ps
227-30-17870	BLYING SOUND D-1	59.81397 N	147.72294 W	S004S010E22	COr,Ps
Strike Creek	ILIAMNA A-4	59.02227 N	154.22581 W	S013S030W26	Ss,Kp,COp,Ps,CHs,ACp
243-10-10030-2015	ILIAMNA A-4	59.01838 N	154.24960 W	S013S030W27	Ss,Kp,COp,Ps,CHs,ACp
String Creek	TALKEETNA B-2	62.43162 N	150.78680 W	S027N008W17	Kr,COr
247-41-10200-2053-3150-4060-5033-6033	TALKEETNA B-2	62.44907 N	150.83067 W	S027N008W07	COr

WATER BODY NUMBER / NAME	MAP SHEET	LAT.	LONG.	LEGAL	SPECIES
Sucker Lake 247-90-10020-2058-3018-4011-0010	KENAI C-2	60.72084 N	150.67750 W	S007N008W04	COs
Sucker Lake 247-41-10200-2015-3035-0030	TYONEK C-3	61.65584 N	150.89639 W	S018N009W15	Spr,COr
Summit Creek 231-30-10080-2175	SEWARD B-8 SEWARD B-8	60.31845 N 60.31056 N	149.79894 W 149.82273 W	S003N003W28 S003N003W32	COr COr
Summit Creek 247-41-10200-2053-3150-4095	TALKEETNA B-3 TALKEETNA B-3	62.33967 N 62.35069 N	151.15506 W 151.19857 W	S026N010W17 S026N010W18	COr COr
Summit Lake 212-20-10080-2461-0060	MT HAYES A-4	63.13944 N	145.54722 W	F020S011E36	Ssr
Sunday Creek 248-10-10002	ILIAMNA B-2 ILIAMNA B-3	59.44703 N 59.48856 N	153.74006 W 153.82574 W	S008S026W32 S008S027W14	Ps,CHs,ACp Ps,CHs,ACp
Sunflower Creek 247-41-10200-2053-3170-4067	TALKEETNA B-3 TALKEETNA C-4	62.36645 N 62.54373 N	151.29296 W 151.65738 W	S026N011W03 S028N013W03	Ssr,Ksr,COsr,CHp Kr,COr
Sunshine Creek 247-41-10200-2300	TALKEETNA A-1 TALKEETNA A-1	62.17644 N 62.18181 N	150.12552 W 150.05192 W	S024N005W14 S024N004W08	Sp,COp COs
Sunshine Lakes 247-41-10200-2300-0010	TALKEETNA A-1	62.18278 N	150.04528 W	S024N004W08	COs
Susitna River 247-41-10200	TYONEK B-2 TALKEETNA MTNS C-1	61.30223 N 62.64125 N	150.57989 W 147.38037 W	S014N007W17 S030N011E34	Sp,Kp,COp,Pp,CHp,DVp,Wp Kp
Suslositna Creek 212-20-10080-2605-3040	NABESNA D-6 NABESNA D-6	62.81426 N 62.75586 N	143.68930 W 143.50526 W	C012N009E15 C011N010E10	Sp Sp
Suslota Creek 212-20-10080-2605-3030	NABESNA C-6 NABESNA C-6	62.73651 N 62.69745 N	143.81603 W 143.61338 W	C011N008E13 C011N010E31	Sp Sp
Suslota Lake 212-20-10080-2605-3030-0020	NABESNA C-6	62.70973 N	143.58889 W	C011N010E29	Ss
Swan Creek 247-90-10020-2058	KENAI C-2 KENAI C-2	60.74447 N 60.72296 N	150.73572 W 150.59794 W	S008N008W31 S007N008W01	Sp,COs Sp
Swan Lake 247-50-10200-2081-3031-0010	ANCHORAGE C-6	61.52777 N	148.90000 W	S017N003E34	COr
Swan Lake 244-30-10010-2063-3041-0020	KENAI C-2	60.67472 N	150.54194 W	S007N007W29	Ss,COs
Swan Lake 247-41-10200-2381-3161-4071-0010	TALKEETNA C-1	62.52333 N	150.39278 W	S028N006W16	Ssr
Swan Lake 247-60-10110-0010	SEWARD C-8	60.62416 N	149.86306 W	S006N003W07	Ssr,COsr,Pp,DVp
Swanson Lake 247-90-10020-2068-0020	KENAI D-2	60.83111 N	150.51972 W	S009N007W33	Sp,COp,DVp

WATER BODY NUMBER / NAME	MAP SHEET	LAT.	LONG.	LEGAL	SPECIES
Swanson River	KENAI D-3	60.80090 N	151.02298 W	S008N010W10	Sp,COs,Pp,DVp
247-90-10020	KENAI D-2	60.83531 N	150.43981 W	S009N007W25	Sp,COp,DVp
Swede Lake	GULKANA D-4	62.99194 N	145.88167 W	F022S010E20	Ssr
212-20-10080-2461-3171-4042-0010					
Talachulitna Creek	TYONEK C-4	61.59592 N	151.27439 W	S017N011W04	Sr,Ksr,COsr,Ps,CHp
247-41-10200-2053-3205-4053-5066	TYONEK C-5	61.56916 N	151.66757 W	S017N013W17	Ssr
Talachulitna Lake	TYONEK C-5	61.57111 N	151.62417 W	S017N013W15	Ssr,COp
247-41-10200-2053-3205-4053-5066-0020					
Talachulitna River	TYONEK D-4	61.86578 N	151.41335 W	S021N012W35	Sp,Kp,COp,Pp,CHp
247-41-10200-2053-3205-4053	TYONEK C-4	61.61657 N	151.15127 W	S018N010W30	Ksr
Talachulitna River	TYONEK C-4	61.73620 N	151.46007 W	S019N012W16	Ps
247-41-10200-2053-3205-4053-5038	TYONEK C-5	61.73209 N	151.52831 W	S019N012W18	Pp
Talkeetna River	TALKEETNA B-1	62.32461 N	150.11989 W	S026N005W24	Sp,Kp,COp,Pp,CHp
247-41-10200-2370	TALKEETNA MTNS B-4	62.40316 N	148.53038 W	S027N005E28	Ks
Talkeetna River	TALKEETNA B-1	62.32461 N	150.11989 W	S026N005W24	Sp,Kp,COp,Pp,CHp
247-41-10200-2370	TALKEETNA MTNS B-3	62.34600 N	148.48807 W	S026N005E14	COp
Tana River	MCCARTHY A-5	61.21147 N	142.83541 W	C007S014E35	Sp,Kp
212-20-10080-2300-3660	BERING GLACIER D-5	60.88992 N	142.77213 W	C011S015E29	Sp,Kp
Tanada Creek	NABESNA C-6	62.62141 N	143.79403 W	C010N009E30	Sp,Kp
212-20-10080-2655	NABESNA B-5	62.46041 N	143.37255 W	C008N011E21	Ss
Tanada Lake	NABESNA B-5	62.42306 N	143.37444 W	C007N011E04	Ss
212-20-10080-2655-0010					
Tasnuna River	CORDOVA D-3	60.99322 N	144.80772 W	C010S003E24	Sp,COr
212-20-10080-2159	VALDEZ A-4	61.05927 N	145.33629 W	C009S001W25	COr
Tatondan Lake	ANCHORAGE D-3	61.77778 N	147.98139 W	S020N008E34	Ss,COp
247-50-10220-2260-0010					
Tazlina Lake	VALDEZ D-7	61.89416 N	146.47750 W	C001N007W03	Ssr,Kp,SHp
212-20-10080-2431-0040					
Tazlina River	GULKANA A-3	62.03828 N	145.38658 W	C003N001W15	Sp,Kp,SHp
212-20-10080-2431	GULKANA A-5	62.01156 N	146.23387 W	C003N006W25	Sp,Kp,SHp
Tebay River	MCCARTHY B-8	61.39458 N	143.99044 W	C005S008E33	Ss,Kp,COs,SHp
212-20-10080-2300-3310	VALDEZ A-1	61.23834 N	144.18550 W	C007S007E29	Ks
Tern Lake	SEWARD C-7	60.53204 N	149.54638 W	S005N002W12	Ssr,COsr,Wp
244-30-10010-2177-3020-0090					
Texas Creek	TYONEK C-3	61.72465 N	150.95728 W	S019N009W20	Kr
247-41-10200-2015-3117-4208	TYONEK C-3	61.73089 N	151.01319 W	S019N010W13	Kr
Theodore River	TYONEK A-3	61.22686 N	150.83828 W	S013N009W11	Ksr,COr,Pp,CHp
247-30-10080	TYONEK B-3	61.48834 N	151.09122 W	S016N010W09	Ksr

WATER BODY NUMBER / NAME	MAP SHEET	LAT.	LONG.	LEGAL	SPECIES
Thoroughfare Creek	TALKEETNA MTNS D-5	62.92210 N	149.17840 W	S033N001E25	Ks
247-41-10200-2585-3201	TALKEETNA MTNS D-5	62.97478 N	149.16362 W	F022S008W30	Ks
Threemile Creek	ANCHORAGE B-8	61.47651 N	149.81580 W	S016N003W16	Sp,COp
247-50-10330-2020	ANCHORAGE B-8	61.49804 N	149.76658 W	S016N003W11	Sp,COp
Threemile Creek	TYONEK A-3	61.14327 N	151.07055 W	S012N010W09	Sp,Kpr,COsr,Ps,CHp
247-20-10002	TYONEK A-4	61.17141 N	151.18735 W	S013N011W35	COr
Threemile Creek	TALKEETNA A-6	62.16735 N	152.80093 W	S024N019W17	Sr
247-41-10200-2053-3205-4112-5060	TALKEETNA A-6	62.21288 N	152.90037 W	S025N020W36	Ss
Threemile Lake	ANCHORAGE B-8	61.49750 N	149.75778 W	S016N003W11	Sp,COp
247-50-10330-2020-0010					
Thunder Creek	TALKEETNA B-2	62.48483 N	150.99999 W	S028N009W30	Kp
247-41-10200-2053-3150-4120-5031	TALKEETNA C-2	62.50698 N	150.99093 W	S028N009W20	Kp
Thurman Creek	KENAI C-1	60.65013 N	150.08611 W	S007N005W36	COr
247-60-10110-2120	SEWARD C-8	60.56891 N	149.94315 W	S006N004W34	COr
Thursday Creek	TYONEK D-4	61.79554 N	151.41135 W	S020N012W26	COp,Ps
247-41-10200-2053-3205-4053-5028	TYONEK D-5	61.79423 N	151.52546 W	S020N012W30	Ps
Tiedeman Slough	CORDOVA B-4	60.41833 N	145.47840 W	C017S001W06	COp
212-10-10010-2011	CORDOVA B-4	60.42396 N	145.47056 W	C017S001W06	COp
Tiekel River	VALDEZ A-3	61.21681 N	144.85137 W	C007S003E34	Kr,COr
212-20-10080-2235	VALDEZ A-3	61.22479 N	144.87080 W	C007S003E33	Kr,COr
Tobey Creek	GULKANA C-1	62.65139 N	144.39420 W	C010N005E13	Kp
212-20-10080-2588	GULKANA C-1	62.64365 N	144.30910 W	C010N006E16	Kp
Tokositna River	TALKEETNA C-1	62.67562 N	150.28542 W	S030N005W19	Sp,Kpr,COp,Pp,CHp
247-41-10200-2381-3161	TALKEETNA C-2	62.66410 N	150.81995 W	S030N008W29	Sp,Kr
Tokun, Lake	CORDOVA B-1	60.40611 N	144.29278 W	C017S006E14	Ssr,DVp
212-20-10040-2170-0010					
Tolsona Creek	GULKANA A-4	62.06492 N	145.99687 W	C003N004W05	Ss,Kp
212-20-10080-2431-3082	GULKANA A-5	62.15864 N	146.03069 W	C004N004W06	Ks
Tonsina Creek	SEWARD A-7	60.04885 N	149.43876 W	S001S001W34	Pp,CHp
231-30-10040	SEWARD A-7	60.03057 N	149.48863 W	S002S001W05	CHp
Tonsina Lake	VALDEZ B-5	61.48111 N	145.53833 W	C004S002W35	Ssr,Kp,COr
212-20-10080-2331-0020					
Tonsina River	VALDEZ C-2	61.63996 N	144.60840 W	C003S004E01	Sp,Kp,COp
212-20-10080-2331	VALDEZ C-4	61.52089 N	145.49669 W	C004S002W13	Sp,Ks,COs
Trail Creek	SEWARD C-7	60.53905 N	149.29680 W	S005N001E09	Ss,COp
244-30-10010-2225-3040	SEWARD C-6	60.55761 N	149.14338 W	S005N002E05	Ss
Trail Creek	TYONEK C-2	61.54509 N	150.61333 W	S017N007W19	Kr,COp,Pp
247-41-10200-2015-3025	TYONEK C-2	61.55621 N	150.71006 W	S017N008W22	Kr,Pp

WATER BODY NUMBER / NAME	MAP SHEET	LAT.	LONG.	LEGAL	SPECIES
Trail Creek	TYONEK C-2	61.54509 N	150.61333 W	S017N007W19	Kr,COp,Pp
247-41-10200-2015-3025	TYONEK C-2	61.54347 N	150.61650 W	S017N007W19	COp
Trail River	SEWARD B-7	60.41037 N	149.37654 W	S004N001W25	Sp,Kp,COp,Pp
244-30-10010-2225	SEWARD B-7	60.43626 N	149.37002 W	S004N001W13	Sp,Kp,COp,Pp
Trapper Creek	TALKEETNA B-1	62.25596 N	150.17015 W	S025N005W15	Kr,COsr
247-41-10200-2341	TALKEETNA C-1	62.55853 N	150.36441 W	S029N006W34	COr
Treasure Creek	TALKEETNA B-3	62.34484 N	151.16208 W	S026N010W17	Ksr,COs
247-41-10200-2053-3150-4115	TALKEETNA B-3	62.43998 N	151.28123 W	S027N011W10	COp
Tree Lake	KENAI C-3	60.56334 N	150.90944 W	S006N009W32	COsr
244-30-10010-2039-0010					
Trib to Goose Creek	TALKEETNA A-1	62.06976 N	150.02775 W	S023N004W21	Ksr,COsr,Ps,CHs
247-41-10200-2230-3022	TALKEETNA MTNS A-6	62.06998 N	149.91674 W	S023N004W24	Ksr,COsr,Ps,CHs
Trib to Peters Creek	TALKEETNA B-2	62.46334 N	150.73489 W	S027N008W03	Kr,COr
247-41-10200-2053-3150-4060-5042	TALKEETNA B-2	62.48936 N	150.70144 W	S028N008W26	Kr,COr
Trimble River	TYONEK D-6	61.83865 N	152.08688 W	S020N016W12	Ss
247-41-10200-2053-3205-4075-5255	TYONEK D-6	61.77157 N	152.02245 W	S019N015W05	Ss
Trinity Lake	TYONEK C-4	61.60083 N	151.44611 W	S018N012W33	Ssr
247-41-10200-2053-3205-4053-5066-6012-0010					
Troublesome Creek	TALKEETNA C-1	62.62771 N	150.23604 W	S029N005W05	Ks,COs,Ps,CHs
247-41-10200-2381-3130	TALKEETNA C-1	62.68143 N	150.08843 W	S030N004W19	Ks,COs
Trout Creek	CORDOVA B-1	60.39745 N	144.04264 W	C017S008E17	Ss,COs
200-20-10110-2151-3016	CORDOVA B-1	60.40796 N	144.05923 W	C017S008E07	Ss,COs
Trout Lake	KENAI C-2	60.68083 N	150.61250 W	S007N008W24	COs
247-90-10020-2058-3018-0070					
Tustumena Lake	KENAI A-3	60.21528 N	150.91389 W	S002N009W31	Ss,COp,Pp,SHp,DVp
244-30-10050-0010					
Tuxedni River	KENAI B-8	60.29973 N	152.97139 W	S002N021W05	Sp,COp,DVp
245-30-10080	LAKE CLARK A-1	60.20917 N	153.25417 W	S001N023W03	Sp,COp,DVp
Twelvemile Creek	GULKANA D-4	62.81971 N	145.65941 W	C012N002W18	Kp,SHs
212-20-10080-2461-3161	GULKANA D-4	62.80688 N	145.86294 W	C012N003W19	SHs
Twentymile Creek	TALKEETNA B-2	62.25108 N	150.65197 W	S025N007W18	Ksr,COr
247-41-10200-2081-3181	TALKEETNA B-2	62.35506 N	150.65988 W	S026N008W12	COr
Twentymile River	SEWARD D-6	60.84558 N	148.97664 W	S009N003E30	Ssr,Kp,COsr,CHs
247-60-10230	SEWARD D-6	60.97432 N	148.89203 W	S010N003E10	COs
Twin Creek	TALKEETNA B-3	62.33513 N	151.46385 W	S026N012W22	Kr
247-41-10200-2053-3170-4057-5011-6017	TALKEETNA B-4	62.33960 N	151.55287 W	S026N012W17	Kr
Twin Falls Creek	VALDEZ A-8	61.06922 N	146.79088 W	C009S009W22	Ps,CHs
221-50-11520	VALDEZ A-8	61.07933 N	146.77454 W	C009S009W23	Ps,CHs

WATER BODY NUMBER / NAME	MAP SHEET	LAT.	LONG.	LEGAL	SPECIES
Twister Creek	TALKEETNA B-1	62.30776 N	150.10444 W	S026N005W25	Kr,COr
247-41-10200-2362	TALKEETNA B-1	62.32468 N	150.06429 W	S026N004W20	Kr,COr
Twitter Creek	SELDOVIA C-5	59.71806 N	151.64190 W	S005S014W27	COr,DVpr
244-10-10010-2100	SELDOVIA C-5	59.70372 N	151.53335 W	S005S013W32	DVr
Two Island Lake	KENAI D-1	60.88361 N	150.27194 W	S009N006W12	COr
247-60-10100-2016-0010					
Tyonek Creek	TYONEK A-4	61.04380 N	151.18902 W	S011N011W14	COpr,Ps
247-20-10040	TYONEK A-4	61.10473 N	151.35459 W	S012N012W26	COpr
Uno Creek	VALDEZ A-7	61.14413 N	146.59054 W	C008S008W25	Ps
221-60-11520	VALDEZ A-7	61.15230 N	146.56151 W	C008S007W30	Ps
Upper Fish Lake	MT HAYES A-3	63.06555 N	145.39139 W	F021S012E26	Ssr
212-20-10080-2461-3272-0020					
Upper Railroad Pond	SEWARD D-6	60.80409 N	148.89100 W	S008N003E10	COp,Pp,CHp
247-60-10220-2021-3010	SEWARD D-6	60.79914 N	148.88487 W	S008N003E11	COp,Pp,CHp
Upper Russian Lake	SEWARD B-8	60.33944 N	149.87583 W	S003N003W19	Ssr,COp,DVp
244-30-10010-2158-0020					
Upper Sucker Creek	TYONEK C-3	61.65249 N	150.90637 W	S018N009W16	Sr,COr
247-41-10200-2015-3035-4223	TYONEK C-3	61.63146 N	150.88332 W	S018N009W22	Sr,COr
Upper Trail Lake	SEWARD C-7	60.51250 N	149.36972 W	S005N001W24	Sp,Kp,COp
244-30-10010-2225-0020					
Uranatina River	VALDEZ B-2	61.35493 N	144.70183 W	C006S004E16	Ss,COsr
212-20-10080-2261	VALDEZ B-2	61.36423 N	144.68517 W	C006S004E09	Ss
Valentine Creek	TALKEETNA MTNS D-6	62.79950 N	149.66001 W	S031N002W04	Kr,COr
247-41-10200-2551-3008	TALKEETNA MTNS D-6	62.81611 N	149.65285 W	S032N002W33	Kr,COr
Virgin Creek	SEWARD D-6	60.92825 N	149.16639 W	S010N002E30	COsr,Pp,CHp
247-60-10248	SEWARD D-6	60.94901 N	149.14060 W	S010N002E20	COr
Wadell Lake	KENAI B-7	60.40805 N	152.35389 W	S004N018W26	Ss,DVp
245-40-10010-2015-0010					
Wait-a-Bit Lake	MT HAYES A-4	63.00834 N	145.74639 W	F022S010E13	Spr,Ks
212-20-10080-2461-3171-4032-0010					
Wasilla Creek	ANCHORAGE C-7	61.53463 N	149.26475 W	S017N001E27	Sp,Ksr,COsr,CHsr
247-50-10260-2019	ANCHORAGE C-6	61.73317 N	149.11313 W	S019N002E16	COsr
Wasilla Lake	ANCHORAGE C-7	61.58361 N	149.41056 W	S017N001W11	Sp,COs
247-50-10300-0010					
Watson Lake	KENAI C-2	60.53917 N	150.46444 W	S005N007W11	Ss,COs
244-30-10010-2063-3036-0030					
West Fork Chakina River	MCCARTHY A-6	61.16824 N	143.11338 W	C008S013E17	Kp
212-20-10080-2300-3540-4100	MCCARTHY A-6	61.09130 N	143.19502 W	C009S012E13	Ks

WATER BODY NUMBER / NAME	MAP SHEET	LAT.	LONG.	LEGAL	SPECIES
West Fork Coal Creek	TYONEK B-5	61.48260 N	151.63045 W	S016N013W16	Ssr
247-30-10090-2150-3121	TYONEK C-5	61.53231 N	151.73033 W	S017N014W25	Sp
West Fork Gulkana River	GULKANA C-4	62.57431 N	145.62580 W	C009N002W08	Sp,Kp
212-20-10080-2461-3091	GULKANA D-6	62.81276 N	146.68023 W	C012N008W23	Sp,Kp
West Fork Moose River	KENAI C-2	60.58410 N	150.66747 W	S006N008W27	COs,Sp
244-30-10010-2063-3025	KENAI C-3	60.63772 N	150.80804 W	S006N009W02	COs
West Fork Olsen Bay Creek	CORDOVA D-6	60.76007 N	146.17336 W	C013S005W07	Ps,CHs
221-30-10517	CORDOVA D-6	60.78456 N	146.18033 W	C012S005W31	Ps
West Fork Tana River	BERING GLACIER D-5	60.88992 N	142.77213 W	C011S015E29	Sp,Kp
212-20-10080-2300-3660-4258	BERING GLACIER D-6	60.89482 N	143.13097 W	C011S013E20	Sp
West Fork Yentna River	TALKEETNA B-4	62.28071 N	151.77286 W	S025N014W01	Ss,COp
247-41-10200-2053-3249	TALKEETNA B-5	62.44690 N	152.30335 W	S027N016W07	Ss
West Glacier Creek	ILIAMNA D-1	59.86194 N	153.20417 W	S004S023W03	COs,ACp
245-10-10060	ILIAMNA D-1	59.92750 N	153.28722 W	S003S023W07	COs,ACp
Wettbutt Creek	TALKEETNA B-3	62.34713 N	151.16085 W	S026N010W17	Sp,Kp,COp
247-41-10200-2053-3150-4131	TALKEETNA B-3	62.45656 N	151.25523 W	S027N011W02	Ssr
Whiskers Creek	TALKEETNA B-1	62.37745 N	150.16851 W	S026N005W03	COs,Pp
247-41-10200-2391	TALKEETNA C-1	62.51870 N	150.16889 W	S028N005W15	COs
Whiskey Creek	CORDOVA C-5	60.53336 N	145.77926 W	C015S003W29	COr,CTpr
221-10-10050-2005	CORDOVA C-5	60.53347 N	145.77585 W	C015S003W28	COr,CTr
Whiskey Lake	TYONEK D-4	61.98880 N	151.40304 W	S022N012W24	Ssr,COp
247-41-10200-2053-3213-0010					
Whiskey Slough Creek	TALKEETNA B-1	62.34692 N	150.01328 W	S026N004W16	Kr,COr
247-41-10200-2370-3033	TALKEETNA B-1	62.34311 N	150.00160 W	S026N004W15	Kr,COr
Whiting Falls Creek	CORDOVA D-3	60.99305 N	144.80878 W	C010S003E23	Sp
212-20-10080-2157	CORDOVA D-3	60.99117 N	144.83761 W	C010S003E23	Ss
Whitsol Lake	TYONEK C-2	61.66833 N	150.42333 W	S018N006W07	Sp
247-41-10200-2053-3020-0010					
Whittier Creek	SEWARD D-5	60.77835 N	148.69385 W	S008N004E14	COs,Pp
224-10-14410	SEWARD D-5	60.77141 N	148.68853 W	S008N004E23	COs
Wiggle Creek	TALKEETNA B-1	62.34596 N	150.10677 W	S026N005W13	COr
247-41-10200-2370-3015	TALKEETNA B-1	62.39150 N	150.09940 W	S027N005W36	COr
Willow Creek	TYONEK D-1	61.77806 N	150.16375 W	S020N005W34	Ksr,COsr,Ps,CHs
247-41-10200-2120	ANCHORAGE D-8	61.78508 N	149.72214 W	S020N003W36	COsr
Willow Creek	TALKEETNA C-2	62.54798 N	150.82064 W	S028N008W06	Kr
247-41-10200-2053-3150-4060-5050-6003	TALKEETNA C-2	62.56954 N	150.82719 W	S029N008W29	Kr
Windy Creek	CORDOVA C-6	60.55909 N	145.93021 W	C015S004W21	Ps,CTsr
228-30-18610	CORDOVA C-6	60.55538 N	145.90568 W	C015S004W22	Ps,CTsr

WATER BODY NUMBER / NAME	MAP SHEET	LAT.	LONG.	LEGAL	SPECIES
Wolverine Creek	TYONEK C-3	61.61040 N	150.76770 W	S018N008W32	Ksr,COp
247-41-10200-2015-3035-4019	TYONEK C-3	61.50747 N	150.82495 W	S016N009W02	Ksr
Wolverine Creek	ANCHORAGE C-6	61.66774 N	149.04755 W	S018N002E11	Sp,Kp,COs
247-50-10220-2080	ANCHORAGE C-6	61.65121 N	149.00015 W	S018N002E13	COs
Wolverine Fork	TYONEK A-5	61.19989 N	151.65699 W	S013N013W20	COs
247-20-10010-2088	TYONEK A-5	61.24861 N	151.66888 W	S013N013W06	COs
Wolverine Lake	ANCHORAGE C-6	61.66361 N	148.96778 W	S018N003E07	Ss,COr
247-50-10220-2080-3019-0010					
Woods Creek	GULKANA A-5	62.04111 N	146.48613 W	C003N007W15	Kr,COr
212-20-10080-2431-3122-4010	GULKANA A-6	62.05163 N	146.50520 W	C003N007W09	Kr
Wrong Branch Trail Creek	ILIAMNA D-1	59.82162 N	153.25179 W	S004S023W21	CHs
245-10-10020	ILIAMNA D-1	59.77840 N	153.31605 W	S005S024W02	CHs
Yellowjacket Creek	TALKEETNA MTNS B-4	62.40526 N	148.53064 W	S027N005E28	COr
247-41-10200-2370-3400	TALKEETNA MTNS B-4	62.40040 N	148.54410 W	S027N005E28	COr
Yenlo Creek	TALKEETNA A-2	62.14382 N	150.63203 W	S024N007W30	Ksr
247-41-10200-2081-3065-4047	TALKEETNA A-2	62.14887 N	150.67803 W	S024N008W23	Ksr
Yenlo Creek	TALKEETNA A-2	62.06349 N	150.98883 W	S023N009W19	Ksr
247-41-10200-2053-3170-4027	TALKEETNA A-3	62.20660 N	151.18855 W	S025N010W31	Ksr
Yentna River	TYONEK C-2	61.56972 N	150.46402 W	S017N007W13	Sr,Kpr,COpr,Pp,CHp
247-41-10200-2053	TALKEETNA B-4	62.28071 N	151.77286 W	S025N014W01	Sp,COp
Yetna Creek	VALDEZ D-4	61.95792 N	145.28881 W	C002N001E18	Kr,COr
212-20-10080-2405	VALDEZ D-4	61.96622 N	145.30997 W	C002N001E07	Kr,COr
Yohn Lake	TYONEK B-1	61.47018 N	150.17157 W	S016N005W16	COr
247-41-10100-2083-0010					