# LIMNOLOGICAL AND FISHERIES INVESTIGATIONS AT

# VIRGINIA LAKE, SOUTHEAST ALASKA

2002

by

Glenn J. Hollowell
and
Timothy P. Zadina

Regional Information Report[1] No. 1J03-14

A final project report to the
U.S. Forest Service to
fulfill obligations for
Sikes Act Contract
Number
43-0109-2-0167

Alaska Department of Fish and Game
Division of Commercial Fisheries
P.O. Box 25526
Juneau, Alaska 99802-5526

March 2003

[1] The Regional Information Report Series was established in 1987 to provide an information access system for all unpublished divisional reports. These reports frequently serve diverse ad hoc informational purposes or archive basic uninterpreted data. To accommodate timely reporting of recently collected information, reports in this series undergo only limited internal review and may contain preliminary data, this information may be subsequently finalized and published in the formal literature. Consequently, these reports should not be cited without prior approval of the author or the Division of Commercial Fisheries.

## AUTHORS

Glenn J. Hollowell is a fishery biologist for the Alaska Department of Fish and Game, Division of Commercial Fisheries, 2030 Sea Level Drive, Suite 205, Ketchikan, Alaska 99901-6073.

Timothy P. Zadina is a fishery biologist for the Alaska Department of Fish and Game, Division of Commercial Fisheries, 2030 Sea Level Drive, Suite 205, Ketchikan, Alaska 99901-6073.

## ACKNOWLEDGMENTS

The authors wish to thank Steve Heinl, Andy Piston, Malcolm McEwen, and Kim Vicchy who helped collect this data and keep operations running smoothly. Thanks to the dedicated biologists and technicians in the limnology lab in Soldotna who continue to analyze samples at the highest standards.

## TABLE OF CONTENTS


| | Page |
|---|---|
| AUTHORS | ii |
| ACKNOWLEDGMENTS | ii |
| LIST OF TABLES | iv |
| LIST OF FIGURES | iv |
| LIST OF APPENDICES | iv |
| ABSTRACT | v |
| ABSTRACT | v |
| INTRODUCTION | 1 |
| Study Site | 2 |
| Project Sponsorship | 2 |
| METHODS | 2 |
| Limnological Assessment | 2 |
| Physical Parameters | 2 |
| Water Quality | 3 |
| Secondary Production | 3 |
| Lake Fertilization | 3 |
| Juvenile Sockeye Salmon Assessment | 4 |
| Rearing Fry Population | 4 |
| Lake Rearing Model | 4 |
| Projected Returns and Marine Survival | 5 |
| RESULTS | 5 |
| Physical Parameters | 5 |
| General Water Quality and Nutrient Concentrations | 6 |
| Primary and Secondary Production | 6 |
| Lake Fertilization | 7 |
| Juvenile Sockeye Salmon Assessment | 7 |
| Adult Sockeye Salmon Forecast | 8 |
| DISCUSSION | 8 |
| RECOMMENDATIONS | 9 |
| REFERENCES | 10 |
| TABLES | 11 |
| FIGURES | 19 |
| APPENDIX | 25 |

## LIST OF TABLES

Page

Table 1. Age distribution assumptions of adult sockeye salmon returning to Virginia Lake by brood years 1997-1999, with emphasis on returns in 2003 ..... 11
Table 2. Virginia Lake monthly euphotic zone depth (EZD) based on light intensity profiles, 2002. ..... 11
Table 3. Summary of general water quality parameters, metal concentrations, and nutrient concentrations within the epilimnion (Epi = 1 m) and mid-hypolimnion (Hypo) at Virginia Lake, Station A, 2002. ..... 12
Table 4. Comparison of the seasonal mean general water quality parameters, metal concentrations, and nutrient concentrations, at Virginia Lake, Station A, all depths, 1987–2002. ..... 13
Table 5. Summary of algal pigment concentrations ($\mu g \cdot L^{-1}$) of chlorophyll a (Chl a) and phaeophytin a (Phaeo a) at Virginia Lake, Station A, 1992–2002. ..... 14
Table 6. Seasonal mean macrozooplankton density and weighted mean biomass distribution at Virginia Lake, 2002. ..... 15
Table 7. Nutri-Stone® 16-30-0 controlled-release fertilizer application quantities for Virginia Lake, 2002. ..... 16
Table 8. Pelagic fish population estimates and size data by species from the hydroacoustic survey and mid-water trawl sampling at Virginia Lake on 20 September 2002. ..... 16
Table 9. The 2003 forecasted adult return of Virginia Lake sockeye salmon by age class and hatchery and wild components based on the projected smolt population. ..... 16
Table 10. Historical phosphorus applications and levels at Virginia Lake, 1987-2002. ..... 17
Table 11. Suggested fertilizer application amounts, based on two phosphorus loading rates, for the 2003 field season at Virginia Lake ..... 18

## LIST OF FIGURES

Figure 1. The geographic location of Virginia Lake, within the State of Alaska, and relative to cities within Southeast Alaska. ..... 19
Figure 2. Bathymetric map of Virginia Lake, Southeast Alaska with limnology sampling stations. ..... 20
Figure 3. Seasonal temperature ($^{o}C$; closed circles) and dissolved oxygen ($mg \cdot L^{-1}$; open circles) profiles in Virginia Lake, 2002. ..... 21
Figure 4. Monthly atomic concentration ratios of nitrogen (N), phosphorus (P; where the level of P is scaled to the value of 1), and reactive silicon (Si) in the epilimnion at Virginia Lake, 2002. ..... 22
Figure 5. Mean seasonal macrozooplankton density at Virginia Lake, from 1986 to 2002, with the 16-year mean. ..... 22
Figure 6. Mean seasonal macrozooplankton biomass at Virginia Lake from 1986 to 2002, with the 16-year mean. ..... 23
Figure 7. Mean seasonal macrozooplankton density distribution by plankter order at Virginia Lake, from 1986 to 2002, with the 16-year mean. ..... 23
Figure 8. Mean seasonal macrozooplankton biomass distribution by plankter order at Virginia Lake, from 1986 to 2002, with the 16-year mean. ..... 24

## LIST OF APPENDICES

Appendix Table A.1. Weekly fertilizer applications at Virginia Lake, 2002. ..... 25

# ABSTRACT

The Virginia Lake nutrient enrichment program was continued in 2002. Fertilizer was applied at 65% of the critical phosphorus load, using 20-5-0 liquid fertilizer that was applied twice weekly from mid-May to early September and a new prototype solid, controlled-release fertilizer (CRF) 16-30-0 with an estimated 100-day dissolution rate. Limnological sampling showed that total phosphorus and chlorophyll a concentrations were at elevated levels throughout the 2002 growing season. Zooplankton density and biomass were below the 16-year average, but above levels observed during the 1999–2001 period. The fall rearing sockeye salmon *Oncorhynchus nerka* fry population was estimated at 32,000 fish on 20 September 2002. The ZB-EZD model predicted the lake could support an estimated 115,000 – 192,000 smolt dependent on either optimum or maximum production values. The 2002 rearing fry were progeny of the adults that returned naturally in 2000 and 2001 from the initial colonization program (1989 to 1996). Based on 12% marine survival, the predicted total return for 2003 is estimated at 10,000 adult sockeye.

KEY WORDS: sockeye salmon, *Oncorhynchus nerka*, Virginia Lake, Mill Creek, Porterfield Creek, Southeast Alaska, limnology, zooplankton, lake fertilization, nutrient enrichment, survival, rearing, hydroacoustics, mid-water trawl, fishpass

# INTRODUCTION

Over the past 16 years, a great deal of fisheries work has been conducted at Virginia Lake. Historically, Virginia Lake had a flow-limiting natural barrier located just above tidewater that was size specific to the passage of fish, and allowed only a limited population of sockeye salmon *Oncorhynchus nerka* to utilize the lake (Zadina and Haddix 1993). In a cooperative effort, the U.S. Forest Service (USFS) installed a fishpass in 1988, and the Alaska Department of Fish and Game (ADFG) and Southern Southeast Regional Aquaculture Association (SSRAA) stocked the lake with sockeye salmon fry from 1989 to 1996 (Edmundson et al. 1991; Zadina and Haddix 1993; Zadina 1997). The nutrient enrichment program was added in 1991, two years after problems occurred stocking emergent sockeye salmon fry in April, prior to when the lake's food supply was ready for this introduction (Edmundson et al. 1991). The fertilizer was applied at 50–60% of the critical phosphorus load (after Vollenweider 1976) while sockeye salmon fry were planted in the lake, from 1991 to 1996. After a hiatus in 1997, the nutrient enrichment program was reimplemented in 1998, with the total phosphorus additions loaded at 50% of the critical loading rate (Zadina and Weller 1999). The intent of the lower loading rate was to increase lower trophic level production in Virginia Lake, primarily to the benefit of the resident cutthroat trout *Oncorhynchus clarki spp.* population. Increasing the forage base for rearing sockeye salmon fry was a secondary goal of the lake fertilization program.

In 1999, fertilizer was applied at 60% of the critical phosphorus load into Virginia Lake, only this time all of the phosphorus added to the lake was contained in solid, controlled-release fertilizer (CRF) that was primarily distributed in the littoral zone of the upper half of the lake (Zadina and Heinl 2000). The initial results were both promising and problematic as difficulties with the fertilizer application made it almost impossible to determine if solid CRF fertilizer could be successfully used to increase the nutrient levels in the lake. In 2000, the lake was again fertilized with a combination of liquid and solid CRF; again at 60% of the critical phosphorus load, with 25% of the solid fertilizer distributed in upper Porterfield Creek, approximately 6.4 km above the confluence with Virginia Lake. In 2001, the nutrient enrichment program returned solely to liquid fertilizer and the application amount was again lowered to 50% of the estimated critical loading rate. During the 2002 season, applications were raised back to 60% of the estimated critical loading range and again used 20-5-0 liquid fertilizer. In addition, a new prototype CRF was stocked in the lake raising the critical loading rate to 65%. This new CRF was also evaluated for dissolution rate and nutrient release timing.

Here, we report the results of continued limnological and fisheries studies at Virginia Lake during the 2002 field season. These studies included: (1) an assessment of the primary and secondary production in the lake; (2) an assessment of the nutrient enrichment program; (3) an estimate of the rearing sockeye fry population through hydroacoustic and mid-water trawl sampling; and (4) a forecast of the total adult return for 2003. The escapement and age structure of adult sockeye salmon returning to Virginia Lake were evaluated by USFS personnel and are not included in this report.

### *Study Site*

Virginia Lake (56°20' N, 132°10' W) is located 16 km east of Wrangell on mainland Southeast Alaska at an elevation of 32 m (Figure 1). The lake is slightly organically stained with a surface area of 256.7 ha, mean depth of 27.5 m, maximum depth of 54 m, and volume of $70.7 \cdot 10^6$ $m^3$ (Figure 2). The lake empties into Eastern Passage via Mill Creek (<1 km). There are two inlet streams: Porterfield Creek (ADF&G stream number 10740-10070-0010-2010) flows southwest 11 km to the east end of Virginia Lake, and Glacier Creek (ADF&G stream number 10740-10070-0010-2006) flows west 13 km to the south side of Virginia Lake (Orth 1967). Mean annual precipitation is an estimated 280 cm, the lake watershed area encompasses approximately 83 $km^2$, and the hydraulic residence time or flushing rate is estimated at 4.2 months (Edmundson et al. 1991).

## Project Sponsorship

The United States Forest Service through the Alaska Department of Fish and Game provided funding to evaluate the limnological and nutrient enrichment assessment program in 2002. This is the final report fulfilling contract obligations for Sikes Act Contract 43-0109-2-0167.

# METHODS

### *Limnological Assessment*

Sampling to evaluate the nutrient enrichment program was conducted on the lake at station A, with a replicate zooplankton sample collected at Station B (Figure 2). Physical data, water quality, and biological samples were collected on 7 May, 6 June, 3 July, 6 August, 6 September, and 8 October 2002. All samples were analyzed at the ADF&G, Division of Commercial Fisheries, Limnology Laboratory in Soldotna, Alaska.

## Physical Parameters

Measurements of underwater light penetration (foot candles) were recorded at 0.5 m intervals, from the surface to a depth equivalent to one percent of the subsurface light reading, using an International Light[2] IL1350 submarine photometer. Vertical light extinction coefficients ($K_d$) were calculated as the slope of the light intensity (ln of percent subsurface light) versus depth. The euphotic zone depth (EZD), the depth to which 1% of the subsurface light (photosynthetically available radiation [400-700 nm]) penetrates the lake surface (Schindler 1971), was calculated from the equation: $EZD = 4.6205 \cdot K_d^{-1}$ (Kirk 1994). Euphotic volume (EV) is the product of the EZD and lake surface area and represents the volume of water capable of photosynthesis.

[2] Mention of trade names does not constitute endorsement by ADF&G but are included for scientific completeness.

Temperature and dissolved oxygen concentrations were recorded at 1 m depth intervals, from the lake surface to 50 m, using a Yellow Springs Instruments (YSI) model 58 meter, calibrated each sampling trip with a 60 ml Winkler field titration (Koenings et al. 1987).

### Water Quality

A 4 L Van Dorn sampler was used to collect water samples from the epilimnion (1 m) and from the mid-hypolimnion. Ten liters of water were collected from each depth, stored in pre-cleaned polyethylene carboys, transported to Ketchikan, and then filtered or preserved for laboratory analysis. Separate subsamples from each carboy were: (1) refrigerated for general tests and metals; (2) frozen for nitrogen and phosphorus analysis; and (3) filtered through a 0.7 μm particle retention glass fiber filter and frozen for analysis of dissolved nutrients and primary production (Koenings et al. 1987). Samples were analyzed for general qualities, metals, nutrients, and primary production by methods detailed in the Alaska Department of Fish and Game Limnology Field and Laboratory Manual (Koenings et al. 1987).

### Secondary Production

Zooplankton samples were collected using a 0.5 m diameter, 153 μm mesh, 1:3 conical net. Vertical zooplankton tows were pulled from a depth of 50 m to the surface at a constant speed of 0.5 m $\cdot$ sec$^{-1}$. The net was rinsed prior to removing the organisms, and all specimens were preserved in neutralized 10% formalin (Koenings et al. 1987). Samples were analyzed by methods detailed in the Alaska Department of Fish and Game Limnology Field and Laboratory Manual (Koenings et al. 1987).

## *Lake Fertilization*

Nutrient additions to Virginia Lake were based on estimates of yearly phosphorus loading (P in mg $\cdot$ m$^{-2}$ $\cdot$ yr$^{-1}$) calculated after Vollenweider (1976):

surface specific loading:

$$L_p = (P)_c^{sp} Q_s \left(1 + \sqrt{\bar{z}/Q_s}\right); \text{ and}$$

surface critical loading:

$$L_c = \left(10 \text{ mg P/m}^3\right) Q_s \left(1 + \sqrt{\bar{z}/Q_s}\right);$$

where: $(P)_C^{SP}$ = spring overturn total P (mg $\cdot$ m$^{-3}$),
$Q_s$ = $\bar{z}/T_w$ ,
$T_w$ = water residence time (0.35 yr),
$\bar{z}$ = mean depth (27.5 m), and
10 mg P/m$^3$ = lower critical phosphorus level.

The addition of nutrients in 2002 was based on 60% of the critical load, and is equal to:

$$0.6L_c - L_p$$

Thus, the recommended quantity of fertilizer for application in 2002, based on a spring overturn total of 4.5 mg P $\cdot$ $m^{-3}$, was 8,430 gallons of 20-5-0 (Zadina and Hollowell 2002). This total amount was scheduled for twice-weekly applications over a 16-week period that equals approximately 270 gallons (9 barrels) per application. Liquid fertilizer was applied by the same methods as described by Zadina and Weller (1999).

In addition, a new, controlled-release fertilizer (CRF) was also distributed in 2002. The Lesco, Inc., Nutri-Stone® Aquatic Restoration Fertilizer Briquette 16-30-0 was a new, experimental CRF with a vegetable oil binder and a theorized nutrient dispersal time of 100 days. This fertilizer was stored in sealed buckets each containing 13 kg of individual 6 g pellets. The CRF was distributed in three lake areas. Area 1 (North logs) was located near the littoral area of the north lakeshore and consisted of an anchored log. Area 2 (East logs) was located near the littoral area of the east end lakeshore and consisted of an anchored log. Area 3 (float) was located adjacent to the Virginia Lake Island and consisted of an aluminum perforated box suspended by floats. The addition of 99 buckets (1,290 kg) of Nutri-Stone briquettes raised the loading rate to 65% of critical load in 2002.

## *Juvenile Sockeye Salmon Assessment*

### Rearing Fry Population

The distribution and abundance of rearing sockeye salmon fry was estimated by hydroacoustic and mid-water trawl sampling using the same methods described by Zadina and Weller (1999). Virginia Lake was divided into ten sampling areas based on surface area. Sample design consisted of a series of ten stratified, randomly chosen orthogonal transects across the lake, two from each sampling area. The two sets of ten transects were treated as independent surveys. Transect sampling was conducted during post-sunset darkness in one night. A constant boat speed of about 2.0 m $sec^{-1}$ was attempted for all transects. A Biosonics DT-4000™ scientific echosounder (420 kHz, 6° single beam transducer) with Biosonics Visual Acquisition © version 4.0.2 software was used to collect data. Ping rate was set at 5 pings $\cdot$ $sec^{-1}$ and pulse width at 0.4 ms. Data were analyzed using Biosonics Visual Analyzer © version 4.0.2 software after returning to the office. A 2 m $\times$ 2 m elongated trawl net was used for pelagic fish sampling. Trawl depths and duration were determined by fish densities and distributions throughout the lake based on observations during the hydroacoustic portion of the survey.

### Lake Rearing Model

This report uses the ZB-EZD model (Stan Carlson, ADF&G Commercial Fisheries, Soldotna, personal communication, 1998) that utilizes zooplankton biomass and euphotic zone depth to estimate the potential sockeye fry rearing capability of the lake.

$$SB = 1.95(ZB) + 15.5(EZD) - 183.0;\ r^2 = 0.94,$$

where: SB = total smolt biomass ($kg \cdot km^{-2}$),
ZB = weighted seasonal mean zooplankton biomass ($mg \cdot m^{-2}$), and
EZD = seasonal mean euphotic zone depth (m).

The total potential smolt biomass is estimated by multiplying the calculated smolt biomass (SB) by the total lake area ($km^2$). Since sockeye salmon fry do not normally rear in water less than 5 m deep, it is logical to exclude the littoral zone from the total lake area when making this calculation. Virginia Lake has a surface area of 2.49 $km^2$ that covers depths greater than 5 m. Thus, the total potential smolt biomass of Virginia Lake will be the SB multiplied by 2.49 $km^2$. Maximum smolt production assumes an individual fish size of 2.4 g and optimum smolt production assumes an individual fish size of 4.0 g. Taking the estimated total smolt biomass and dividing by either 2.4 or 4.0 g, respectively, will calculate the potential number of smolt that could be produced from Virginia Lake.

This model, based on current physical and biological information, is only used for a comparison of the estimated potential to the actual sockeye salmon fry rearing population (estimated from hydroacoustic sampling). This basic examination allows us to see if the existing lake rearing environment may be a factor leading to any significant mortality of the existing population. The survival rate from fall rearing fry to smolt under normal, under capacity conditions is assumed to be 70% (Geiger and Koenings 1991). Therefore, the potential fall fry population (the number of fry the lake can support) can be estimated by taking the maximum or optimum smolt production and dividing by 70%.

### Projected Returns and Marine Survival

Projected adult returns at Virginia Lake were calculated from the hydroacoustic estimate of the rearing fall fry population and based on standard fall fry-to-smolt and marine survival assumptions for sockeye salmon (Koenings et al. 1989; Geiger and Koenings 1991). The age at adult return assumptions derived from previous sockeye salmon work at Hugh Smith and McDonald Lakes (Zadina and Haddix 1989) are presented in Table 1. A matrix was constructed using multiple brood years to estimate adult returns by year.

## RESULTS

### *Limnological Assessment*

### Physical Parameters

The euphotic zone depth (EZD) ranged from 4.4 m (6 September) to 14.9 m (6 August); with a seasonal mean depth of 8.74 m (Table 2). Euphotic volume (EV) was estimated at $22.46 \cdot 10^6$ $m^3$ or 22.46 EV units. This volume, capable of photosynthesis, represents 31.8% of the total lake volume. The thermocline depth ranged from 15 to 30 m throughout the growing season. Dissolved oxygen levels and seasonal temperature were normal and consistent with other years (Figure 3).

## General Water Quality and Nutrient Concentrations

General water quality parameters and metal concentrations continued to be within the range regarded as normal for stained, oligotrophic, coastal Alaska lakes (Tables 3 and 4; see Edmundson et al. 1991; Zadina et al. 1992). The slightly acidic pH (mean 6.4), low conductivity, and low alkalinity indicated soft water; and the color (mean 13.2 Pt units) and iron concentrations (mean 143.8 $\mu g \cdot L^{-1}$) were characteristic of an organically stained lake.

Phosphorus is the primary element controlling lake productivity. It was the least abundant element of the nutrients required for algal growth in Virginia Lake. The concentration of total phosphorus varied from lows in May and October of 3.7 and 5.2 $\mu g \cdot L^{-1}$, respectively, to a high of 9.0 $\mu g \cdot L^{-1}$ in early July (Table 3). The concentrations of filterable reactive phosphorus (FRP), the most available form of phosphorus for algal uptake (Koenings et al. 1987), and total filterable phosphorus (TFP) while slightly above average, but within normal ranges found previously in Virginia Lake, and fairly stable through the season (Table 3).

Total nitrogen levels were fairly constant from May through September (175 - 185 $\mu g \cdot L^{-1}$), decreasing in October to a low of 133 $\mu g \cdot L^{-1}$ (Table 3). The atomic ratio of nitrogen to phosphorus varied from a high of 103:1 in May to a low of 23:1 in August, but still within the desired range for promotion of growth by the appropriate phytoplankton (Figure 4). This mid-summer nitrogen deficit has occurred regularly in McDonald and Virginia Lakes, where nutrient sampling has been done. The mean seasonal total nitrogen concentration was above average, but fell within the range of values previously observed at Virginia Lake (Table 4). Ammonia, which contains both the ammonium ion and ammonia, is the preferred form of nitrogen for uptake by phytoplankton (Koenings et al. 1987). Ammonia levels fluctuated significantly throughout the summer, though the overall mean seasonal concentration (7.5 $\mu g \cdot L^{-1}$) was within the range of measured seasonal values for this lake. The mean annual nitrate + nitrite concentration (90.7 $\mu g \cdot L^{-1}$) was lower than that observed in 2001 (103.8 $\mu g \cdot L^{-1}$). Last years level was the highest nitrate + nitrite recorded at Virginia Lake during the course of this study (Table 4). The total Kjeldahl nitrogen (TKN) concentration, while higher than average, was within the normal range of values previously observed at Virginia Lake.

Concentrations of reactive silicon (required for the formation of frustrule cell structure by diatoms) were highest in May, decreasing through early August and then showing significant increase in both the September and October samples (Tables 3 and 4). The silicon levels observed in July and August (88 and 103 $\mu g \cdot L^{-1}$) were the third and sixth lowest levels, respectively, observed in this lake in the last 16 years (Tables 3 and 4). The summer concentration of organic carbon, which estimates the amount and energy content of organic material in the lake (Koenings et al. 1987), was significantly higher than all of the previous 16 years, with the exception of 1992 where the organic carbon level was slightly higher (Table 4).

## Primary and Secondary Production

The mean epilimnion concentration of chlorophyll a in 2002 was only slightly higher than average and relatively low when compared to levels documented during years when fertilization was conducted at a target level of 60% of critical load levels. The 2002 epilimnion concentrations ranged from 0.24 to 1.89 $\mu g \cdot L^{-1}$ with a seasonal mean 0.87 $\mu g \cdot L^{-1}$ (Table 5).

The macrozooplankton community of Virginia Lake in 2002 was again comprised of two species of Copepods (*Cyclops* sp. and *Diaptomus franciscanus*), the Cladoceran *Bosmina longirostris*, and unspecified Cladocerans of the subfamily Chydorinae (Table 6). Total zooplankton productivity by both

density and biomass at Virginia Lake was below the 16-year average, but above the 1999–2001 period (Figures 5 and 6). The proportion of the total zooplankton density and biomass that were Cladocerans was also slightly below average but well within the normal range observed in the last 16 years (Figures 7 and 8). Cladocerans are the preferred prey of sockeye salmon fry (Koenings and Burkett 1987).

### *Lake Fertilization*

During the 2002 field season, a total of 8,640 gallons of 20-5-0 liquid fertilizer was applied to the lake at a rate of 540 gallons per week from 16 May–10 September (Appendix Table A.1), using the methods described by Zadina and Weller (1999). This translates into 54 kg per week of elemental phosphorus that were added to this lake. The amount of fertilizer was increased significantly this year in order to meet the recommended P loading rate of 60%. The liquid fertilizer was the primary nutrient additive in 2002.

A total of 1,290 kg of Lesco Nutri-Stone Aquatic Restoration Fertilizer Briquette 16-30-0 were dispersed on 19 June and left untouched for the remainder of the season (Table 7). This CRF addition raised the prescribed loading rate an additional 5% of the critical load from 60 to 65%.

Area 1 (North logs) consisted of 12 suspended bags of pellets; Area 2 (East logs) consisted of 26 suspended bags of pellets; and Area 3 (float) contained 55 buckets (715 kg) of pellets spread out in the submerged portion of the float with an additional 6 bags of pellets suspended from the floats in the water column. Each suspended bag contained one bucket of pellets. Samples were removed at 8, 31, 51, 60, 80, and 113 days, post-deployment for nutrient dispersal analysis. This dissolution analysis is not complete at this time.

### *Juvenile Sockeye Salmon Assessment*

The fall hydroacoustic survey was conducted on 20 September 2002. The total lentic fish population estimate was 68,000 (s.d. = 6,500). Five midwater trawls were accomplished, all of 15 minute duration. One at the surface to 2m depth strata and four at the 10 to 12 m depth strata. A total of 42 fish were captured in these tows consisting of age-0 sockeye fry, three-spine stickleback (*Gasterosteus aculeatus*), and cottids that were not identified to species (Table 8). The sockeye fry comprised 48% (32,000) of the population and had a mean length of 62.1 mm and mean weight of 2.42 g. This population of sockeye fry is expected to produce approximately 22,000 smolt in spring 2003, based on an average 70% over-winter survival.

Using the ZB-EZD model, we estimate that Virginia Lake could potentially support an optimum to maximum smolt range of 115,000–192,000 fish, based on standard survival assumptions, at an average weight of 4.0 and 2.4 g, respectively. Assuming a 70% over winter survival this would calculate back to an equivalent 164,000–274,000 fall fry.

### *Adult Sockeye Salmon Forecast*

The total adult return forecast for 2003 is estimated at 10,000 sockeye salmon based on 12% marine survival (Table 9). All of these fish are the progeny of naturally produced adults, as this lake was not stocked after 1996.

## DISCUSSION

Once again, the primary intention of nutrient additions to Virginia Lake in 2002 was to increase all trophic levels in Virginia Lake to ultimately benefit the resident cutthroat trout population, with any increase to the sockeye salmon fry forage base a secondary result. Nutrient additions boosted trophic levels to some degree, but how the cutthroat trout populations have been affected by nutrient enhancement is not known.

While samples from the pelagic portion of Virginia Lake throughout 2002 showed that concentrations of total phosphorus (Table 3) and chlorophyll a (Table 5) were markedly higher than in recent years, both zooplankton density (Figure 5) and biomass (Figure 6) were slightly below the 16-year average. However, when compared with levels from 1999–2001, there was an increase in both zooplankton biomass and density. During those years (1999–2001), 21 to 30 kg of phosphorus was added weekly to Virginia Lake. From 1991 to 1995, 20 to 61 kg of phosphorus was added weekly. This resulted in a greater level of total phosphorus and increased primary production during the summer months from 1991–1995, compared with 1999 to 2001. During 2002, an average of 64 kg of phosphorus was added each week. This resulted in a total of 1,076 kg of phosphorus being added over the entire season. This was the highest amount introduced to Virginia Lake in the 11 years that this lake has been fertilized (Table 10). Even with this high phosphorus loading, the measured total phosphorus level in Virginia Lake only averaged 7.0 $\mu g \cdot L^{-1}$, the second highest since 1987.

A decline in the epilimnetic reactive silicon levels occurred during the summer months (Figure 4) indicating a possible high increase in nutrient uptake by phytoplankton.

While zooplankton production was sufficient for the number of sockeye salmon fry present. The estimated sockeye salmon fry population of 32,000, based on fall hydroacoustics, fell below the range of maximum (275,000) and optimum (165,000) numbers of fall fry that we estimate the lake could support. This was based on analysis of the 2002 light penetration and zooplankton biomass data (ZB-EZD model).

The original sockeye salmon production potential of Virginia Lake was estimated at 26,000–37,000 adult sockeye salmon (Edmundson et al. 1991). This estimate was based solely on the two original models. The EV model (Koenings and Burkett 1987), that only used physical characteristics of sockeye salmon nursery lakes and did not take into account the biological productivity of the study lake, and the ZB model (Koenings and Kyle 1997) that utilized the standing crop of zooplankton in sockeye salmon nursery lakes. The ZB model was driven by a few, very productive lakes in Southcentral Alaska and Idaho (Stan Carlson, biometrician, ADF&G, Soldotna, personal communication 1997). Thus, the two models predict an unrealistic productivity index for most coastal oligotrophic lakes in Southeast Alaska. In addition, the EV model also had a tendency to overestimate production in clear water lakes that may have lacked zooplankton production. However, these were the only models available when studies to estimate production at Virginia Lake were initiated. Analysis using the ZB-EZD model with zooplankton

productivity data for the original pre-stocking (1987–1988), post-fertilizer (1997) and low loading rate fertilizer (1998–2001) years suggests the estimated adult sockeye salmon production potential of Virginia Lake may only reach a maximum annual return of 10,000–17,000 adult sockeye salmon. Virginia Lake is a naturally, nutrient poor system, with a rapid flushing rate (Edmundson et al. 1991). This is also compounded by a lack of returning adult salmon that would naturally provide needed nutrients to the Virginia Lake watershed. It is our opinion that the lake may never be as productive in its natural state as the original models predicted. There is a possibility that future runs could be higher than this level if either: a) the system receives increased salmon escapement leading to the increased marine derived nutrients required for good lake productivity; or b) with proper nutrient additions and further enhancement by planting sockeye salmon pre-smolt.

## RECOMMENDATIONS

Suggested fertilizer quantities for 2003 are dependent on desired loading rates (Table 11). These suggested amounts are based on Vollenweider's (1976) loading equations and assume a 2003 spring overturn period total phosphorus level of 5.15 $\mu g \cdot L^{-1}$. This phosphorus level is estimated from water samples taken on 8 October 2002 (Table 3). We use the fall water sample because the collection of water samples and analysis of phosphorus concentrations in the spring cannot be accomplished in time to purchase and transport the fertilizer prior to the growing season. Should the goal of future nutrient additions to Virginia Lake be a clear and discrete boosting of limnetic zooplankton populations as forage for sockeye salmon fry and cutthroat trout, then we recommend continuing to fertilize at the current 60% of critical loading level. Specifically, we suggest applying an annual total of 270 kg of elemental phosphorus, or 2,600 gallons of liquid 20-5-0 fertilizer in the pelagic zone of Virginia Lake in 2003. This prescription does not include controlled-release fertilizer and should be reevaluated if the decision is made to add this type of fertilizer.

Limnological evaluation should continue if nutrient additions proceed at Virginia Lake or at least for one year after fertilization ceases. Evaluation of sockeye salmon juveniles, returning adult salmon, and resident salmonids is also strongly encouraged.

## REFERENCES


Edmundson, J. A., T. P. Zadina, and M. H. Haddix. 1991. The development of a natural sockeye salmon run into Virginia Lake, Southeast Alaska. Alaska Department of Fish and Game, FRED Division Report Series 113:24 p.

Geiger, H. J. and J. P. Koenings. 1991. Escapement goals for sockeye salmon with informative prior probabilities based on habitat considerations. Fish. Res., 11:239-256.

Kirk, J. T. O. 1994. Light and photosynthesis in aquatic ecosystems. Cambridge University Press. England.

Koenings, J. P. and R. D. Burkett. 1987. The production patterns of sockeye salmon (*Oncorhynchus nerka*) smolts relative to temperature regimes, euphotic volume, fry density, and forage base within Alaskan lakes. *In*: H. D. Smith, L. Margolis, and C. C. Woods [eds.] Sockeye salmon (*Oncorhynchus nerka*) population biology and future management. Can. Spec. Publ. Fish. Aquat. Sci. 96p.

Koenings, J. P., J. A. Edmundson, G. B. Kyle, and J. M. Edmundson. 1987. Limnology field and laboratory manual: methods for assessing aquatic production. Alaska Department of Fish and Game, FRED Division Report Series 71:221 p.

Koenings, J. P., R. D. Burkett, M. H. Haddix, G. B. Kyle, and D. L. Barto. 1989. Experimental manipulation of lakes for sockeye salmon (*Oncorhynchus nerka*) rehabilitation and enhancement. Alaska Department of Fish and Game, FRED Division Report Series 71: 221 p.

Koenings, J. P. and G. B. Kyle. 1997. Consequences to juvenile sockeye salmon and the zooplankton community resulting from intense predation. Alaska Fishery Research Bulletin. 4(2):120-135.

Orth, D. J. 1967. Dictionary of Alaska place names. Geological Survey Professional Paper 567. United States Government Printing Office, Washington, 1084 pp.

Schindler, D. W. 1971. Light, temperature, and oxygen regimes of selected lakes in the experimental lakes area, northwestern Ontario. J. Fish. Res. Bd. Canada. 28:157-169.

Vollenweider, R. A. 1976. Advances in defining critical loading levels for phosphorus in lake eutrophication. Mem. Ist. Ital. Idrabiol. 33:53-83.

Zadina, T. P. 1997. Limnological and fisheries investigations at Virginia Lake, Southeast Alaska, 1997. Alaska Dept. Fish and Game, Commercial Fisheries Management and Development Division final report for Cooperative Agreement # COOP-97-040, Ketchikan, AK.

Zadina, T., and M. Haddix. 1989. Fry stocking program evaluation in Southeast Alaska. In: T. Ellison [ed.], Proceedings of the 1989 Alaska Sockeye Culture Workshop, Soldotna, Alaska. Alaska Dept. Fish and Game, Juneau, AK.

Zadina, T., and M. Haddix. 1993. Consequences of and solutions to early fry release timing in Virginia Lake. p. 145–149. *In*: T. Ellison [ed.], Proceedings of the 1993 Alaska Sockeye Salmon Workshop, Cooper Landing, Alaska, Alaska Dept. Fish and Game, Juneau, AK.

Zadina, T., M. H. Haddix, and J. A. Edmundson. 1992. Fisheries habitat evaluation and limnological investigations of Big Lake, Ratz Harbor, Prince of Wales Island, Alaska, 1989–1991. Alaska Department of Fish and Game, FRED Division Report Series 124:26 p.

Zadina, T. P., and S. C. Heinl. 2000. Limnological and fisheries investigations at Virginia Lake, Southeast Alaska, 1999. Alaska Dept. Fish and Game, Division of Commercial Fisheries, Regional Information Report No. 1J00-08, Juneau, AK

Zadina, T. P., and G. J. Hollowell. 2002. Limnological and fisheries investigations at Virginia Lake, Southeast Alaska, 2001. Alaska Dept. Fish and Game, Division of Commercial Fisheries, Regional Information Report No. 1J02-15, Juneau, AK

Zadina, T. P., and J. L. Weller. 1999. Limnological and fisheries investigations at Virginia Lake, Southeast Alaska, 1998. Alaska Dept. Fish and Game, Division of Commercial Fisheries, Regional Information Report No. 1J99-16, Juneau, AK.

## TABLES

Table 1. Age distribution assumptions of adult sockeye salmon returning to Virginia Lake by brood years 1997–1999, with emphasis on returns in 2003

| Brood Year | Smolt Years | Projected Adult Age Distribution | Adult Age Class | Return Year |
|---|---|---|---|---|
| 1997 | 1999 or 2000 | 10.50% | 1.2 | 2001 |
| | | 65.10% | 1.3 | 2002 |
| | | 5.50% | 2.2 | 2002 |
| | | **18.00%** | **2.3** | **2003** |
| 1998 | 2000 or 2001 | 10.50% | 1.2 | 2002 |
| | | **65.10%** | **1.3** | **2003** |
| | | **5.50%** | **2.2** | **2003** |
| | | 18.00% | 2.3 | 2004 |
| 1999 | 2001 or 2002 | **10.50%** | **1.2** | **2003** |
| | | 65.10% | 1.3 | 2004 |
| | | 5.50% | 2.2 | 2004 |
| | | 18.00% | 2.3 | 2005 |

Table 2. Virginia Lake monthly euphotic zone depth (EZD) based on light intensity profiles, 2002.

| Date | EZD (m) |
|---|---|
| 6 May | 8.0 |
| 5 June | 10.0 |
| 3 July | 9.2 |
| 6 August | 14.9 |
| 6 September | 4.4 |
| 8 October | 6.1 |
| Mean | 8.74 |

Table 3. Summary of general water quality parameters, metal concentrations, and nutrient concentrations within the epilimnion (Epi = 1 m) and mid-hypolimnion (Hypo) at Virginia Lake, Station A, 2002.

| Date | 7 May | | 6 June | | 3 July | | 6 August | | 6 September | | 8 October | | Means | | |
|---|---|---|---|---|---|---|---|---|---|---|---|---|---|---|---|
| Depth (m) | Epi | Hypo | Epi | Hypo | Epi | Hypo | Epi | Hypo | Epi | Hypo | Epi | Hypo | Epi | Hypo | Total |
| pH | 6.6 | 6.5 | 6.4 | 6.4 | 6.9 | 6.2 | 6.8 | 6.2 | 6.4 | 6.2 | 6.3 | 6.3 | 6.6 | 6.3 | 6.4 |
| Conductivity (µmhos · $cm^{-1}$) | 36 | 30 | 24 | 28 | 21 | 29 | 20 | 28 | 20 | 29 | 23 | 29 | 24.0 | 28.8 | 26.4 |
| Alkalinity (mg · $L^{-1}$) | 14.9 | 12.0 | 10.5 | 14.3 | 9.7 | 12.9 | 10.6 | 12.6 | 8.3 | 11.8 | 10.0 | 11.3 | 10.7 | 12.5 | 11.6 |
| Turbidity (NTU) | 1.2 | 0.8 | 0.5 | 0.5 | 0.8 | 0.5 | 1.4 | 0.5 | 0.9 | 1.0 | 0.6 | 0.5 | 0.9 | 0.6 | 0.8 |
| **Color (Pt units)** | 15 | 13 | 12 | 13 | 9 | 12 | 11 | 12 | 19 | 12 | 18 | 12 | 14.0 | 12.3 | 13.2 |
| Calcium (µg · $L^{-1}$) | 4.1 | 5.0 | 3.6 | 4.2 | 3.4 | 4.2 | 3.4 | 4.2 | 3.1 | 4.4 | 3.5 | 4.2 | 3.5 | 4.4 | 3.9 |
| Magnesium (mg · $L^{-1}$) | 0.9 | 0.6 | 0.5 | 0.6 | 0.5 | 1.0 | 0.4 | 0.7 | 0.4 | 0.6 | 0.8 | 0.5 | 0.6 | 0.7 | 0.6 |
| Iron (µg · $L^{-1}$) | 163 | 237 | 91 | 205 | 51 | 247 | 75 | 184 | 75 | 180 | 73 | 144 | 88.0 | 199.5 | 143.8 |
| Total-P (µg · $L^{-1}$ P) | 3.5 | 3.9 | 4.8 | 4.4 | 8.0 | 10.1 | 12.9 | 4.1 | 8.2 | | 5.8 | 4.5 | 8.6 | 5.4 | 6.4 |
| Total filterable -P (µg · $L^{-}$1 P) | 3.0 | 2.9 | | 3.0 | 2.3 | 6.5 | 7.8 | 2.6 | 3.2 | 2.4 | 2.8 | 5.2 | 3.8 | 3.8 | 3.8 |
| Filterable reactive -P (µg · $L^{-1}$ P) | 2.1 | 2.2 | 8.8 | 2.1 | 0.8 | 4.3 | 4.0 | 2.0 | 2.1 | 2.1 | 1.9 | 3.4 | 3.3 | 2.7 | 3.0 |
| Total Kjeldahl N (µg · $L^{-1}$ N) | 65.3 | 69.7 | 69.7 | 55.7 | 105.2 | 123.6 | 131.1 | 51.3 | 105.2 | | 86.8 | 55.7 | 112.7 | 71.2 | 83.6 |
| Ammonia (µg · $L^{-1}$ N) | 3.7 | 1.7 | 7.1 | 4.9 | 10.9 | 13.4 | 25.8 | 14.7 | 9.1 | 13.7 | 14.9 | 18.6 | 11.9 | 11.2 | 11.5 |
| Nitrate+nitrite (µg · $L^{-1}$ N) | 97.7 | 117.5 | 121.4 | 123.0 | 6.9 | 124.6 | 3.3 | 167.9 | 40.9 | 160.9 | 38.1 | 85.7 | 51.4 | 129.9 | 90.7 |
| Total - N (µg · $L^{-1}$ N) | 163.0 | 187.2 | 191.1 | 178.7 | 112.1 | 248.2 | 134.4 | 219.2 | 146.1 | | 124.9 | 141.4 | 174.3 | 194.9 | 167.8 |
| Reactive silicon (µg · $L^{-1}$ Si) | 1,365 | 1,394 | 1,044 | 1,317 | 88 | 1,371 | 103 | 1,357 | 883 | 1,372 | 1,123 | 1,476 | 767.7 | 1,381.2 | 1,074.4 |
| Carbon (µg · $L^{-1}$ C) | 122 | 137 | 157 | 88 | 332 | 142 | 240 | 85 | 131 | 85 | 134 | 88 | 186.0 | 104.2 | 145.1 |

Table 4. Comparison of the seasonal mean general water quality parameters, metal concentrations, and nutrient concentrations, at Virginia Lake, Station A, all depths, 1987–2002.

| Year | 1987 | 1988 | 1989 | 1990 | 1991 | 1992 | 1993 | 1994 | 1995 | 1996 | 1997 | 1998 | 1999 | 2000 | 2001 | 2002 | Mean |
|---|---|---|---|---|---|---|---|---|---|---|---|---|---|---|---|---|---|
| pH | 6.5 | 6.4 | 6.6 | 6.6 | 6.6 | 6.4 | 6.5 | 6.3 | 6.4 | 6.3 | 6.8 | 6.8 | 6.5 | 6.4 | 6.4 | 6.4 | 6.5 |
| Conductivity (µmhos · $cm^{-1}$) | 24 | 24 | 26 | 25 | 25 | 23 | 24 | 26 | 29 | 29 | 27 | 26 | 26 | 26 | 24 | 26 | 25.7 |
| Alkalinity (mg · $L^{-1}$) | 9.3 | 7.0 | 9.0 | 9.0 | 9.6 | 6.8 | 9.0 | 8.6 | 10.9 | 10.0 | 11.7 | 11.1 | 10.8 | 9.9 | 9.3 | 11.6 | 9.58 |
| Turbidity (NTU) | 0.4 | 1.1 | 0.8 | 1.1 | 1.0 | 1.0 | 2.2 | 1.1 | 1.3 | 0.9 | 0.7 | 0.7 | 0.9 | 0.9 | 0.8 | 0.8 | 0.98 |
| **Color (Pt units)** | 19 | 19 | 15 | 17 | 19 | 13 | 12 | 16 | 13 | 16 | 15 | 14 | 14 | 15 | 16 | 13 | 15.24 |
| Calcium (mg · $L^{-1}$) | 5.5 | 3.9 | 4.3 | 4.1 | 4.1 | 3.9 | 4.0 | 4.1 | 4.4 | 4.1 | 4.0 | 3.9 | 4.1 | 4.0 | 3.7 | 3.9 | 4.12 |
| Magnesium (mg · $L^{-1}$) | 0.6 | 0.2 | 0.2 | 0.4 | 0.3 | 0.7 | 0.5 | 0.6 | 0.7 | 0.4 | 0.4 | 0.3 | 0.4 | 0.4 | 0.5 | 0.6 | 0.44 |
| Iron (µg · $L^{-1}$) | 91 | 138 | 130 | 175 | 146 | 121 | 257 | 152 | 161 | 146 | 87 | 67 | 123 | 101 | 110 | 144 | 134.2 |
| Total-P (µg · $L^{-1}$ P) | 2.2 | 4.9 | 4.4 | 5.1 | 4.1 | 5.0 | 9.5 | 5.5 | 4.6 | 5.4 | 2.6 | 4.2 | 5.3 | 3.5 | 4.2 | 6.4 | 4.80 |
| Total filterable -P (µg · $L^{-}$1 P) | 5.2 | 1.9 | 3.1 | 3.3 | 2.8 | 2.5 | 3.2 | 4.3 | 2.9 | 3.5 | 2.6 | 3.0 | 3.2 | 2.7 | 3.8 | 3.8 | 3.24 |
| Filterable reactive -P (µg · $L^{-1}$ P) | 4.9 | 1.6 | 2.5 | 2.6 | 2.6 | 1.1 | 1.8 | 2.2 | 1.4 | 2.3 | 2.5 | 2.1 | 3.0 | 1.6 | 2.1 | 3.0 | 2.33 |
| Total Kjeldahl N (µg · $L^{-1}$ N) | 45.5 | 57.5 | 53.3 | 54.5 | 67.4 | 68.4 | 134.3 | 79.2 | 67.6 | 97.9 | 65.8 | 69.9 | 78.3 | 106.0 | 58.3 | 83.6 | 74.22 |
| Ammonia (µg · $L^{-1}$ N) | 50.0 | 1.5 | 6.6 | 4.2 | 4.8 | 9.1 | 11.9 | 6.8 | 3.3 | 9.9 | 7.7 | 4.2 | 10.2 | 12.5 | 7.5 | 11.5 | 10.10 |
| Nitrate+nitrite (µg · $L^{-1}$ N) | 3.4 | 67.2 | 75.0 | 76.7 | 78.8 | 64.4 | 65.6 | 60.6 | 82.9 | 71.0 | 68.7 | 59.3 | 73.0 | 101.2 | 103.8 | 90.7 | 71.40 |
| Total - N (µg · $L^{-1}$ N) | 48.9 | 124.8 | 128.2 | 131.3 | 127.0 | 132.8 | 199.9 | 139.8 | 150.5 | 168.9 | 134.5 | 129.2 | 151.4 | 207.2 | 162.1 | 167.8 | 144.02 |
| Reactive silicon (µg · $L^{-1}$ Si) | 1,199 | 966 | 1,124 | 843 | 1,073 | 883 | 1,029 | 976 | 1,073 | 834 | 1,159 | 1,082 | 1,209 | 1,188 | 1,144 | 1,074 | 1,053 |
| Carbon (µg · $L^{-1}$ C) | | 92 | | 136 | 120 | 151 | | | | | | 111 | 129 | 101 | 110 | 145 | 121.7 |
| Total Average of Chlorophyll a (µg · $L^{-1}$) | 0.23 | 0.14 | 0.15 | 0.20 | 0.45 | 0.60 | 0.91 | 1.02 | 1.89 | 3.47 | 0.33 | 0.74 | 0.27 | 0.39 | 0.36 | 0.88 | 0.75 |
| Total Average of Phaeophytin a (µg · $L^{-1}$) | 0.24 | 0.13 | 0.12 | 0.12 | 0.21 | 0.41 | 0.42 | 0.34 | 0.64 | 0.50 | 0.24 | 0.34 | 0.10 | 0.14 | 0.14 | 0.17 | 0.26 |

Table 5. Summary of algal pigment concentrations (µg · $L^{-1}$) of chlorophyll a (Chl a) and phaeophytin a (Phaeo a) at Virginia Lake, Station A, 1992–2002.

| Month | Depth | 1992 | | 1993 | | 1994 | | 1995 | | 1996 | | 1997 | | 1998 | | 1999 | | 2000 | | 2001 | | 2002 | | Monthly Mean | |
|---|---|---|---|---|---|---|---|---|---|---|---|---|---|---|---|---|---|---|---|---|---|---|---|---|---|
| | | Chl a | Phaeo a | Chl a | Phaeo a | Chl a | Phaeo a | Chl a | Phaeo a | Chl a | Phaeo a | Chl a | Phaeo a | Chl a | Phaeo a | Chl a | Phaeo a | Chl a | Phaeo a | Chl a | Phaeo a | Chl a | Phaeo a | Chl a | Phaeo a |
| April | 1 m | 0.43 | 0.16 | | | 0.3 | 0.13 | | | | | | | | | | | | | | | | | 0.37 | 0.15 |
| | MEU | 0.38 | 0.13 | | | 0.28 | 0.15 | | | | | | | | | | | | | | | | | 0.33 | 0.14 |
| | EZD | 0.26 | 0.14 | | | 0.18 | 0.1 | | | | | | | | | | | | | | | | | 0.22 | 0.12 |
| | HYP | | 0.04 | | | 0.02 | 0.05 | | | | | | | | | | | | | | | | | 0.02 | 0.05 |
| May | 1 m | | | 0.17 | 0.12 | | | 0.31 | 0.12 | 0.28 | 0.17 | 0.45 | 0.26 | | | 0.16 | 0.02 | 0.32 | 0.21 | 0.13 | 0.02 | 0.33 | 0.11 | 0.27 | 0.13 |
| | 2 m | | | | | | | 0.32 | 0.12 | 0.24 | 0.17 | 0.45 | 0.29 | | | 0.54 | 0.09 | 0.33 | 0.22 | | | | | 0.38 | 0.18 |
| | MEU | | | 0.19 | 0.09 | | | 0.34 | 0.12 | 0.27 | 0.17 | 0.45 | 0.26 | | | 0.36 | 0.15 | 0.27 | 0.14 | 0.19 | 0.07 | 0.07 | 0.04 | 0.27 | 0.13 |
| | EZD | | | 0.09 | 0.05 | | | 0.31 | 0.11 | 0.03 | 0.09 | 0.35 | 0.26 | | | 0.19 | 0.05 | 0.11 | 0.09 | 0.14 | 0.08 | 0.06 | 0.04 | 0.16 | 0.10 |
| | HYP | | | 0.02 | 0.03 | | | 0.03 | 0.04 | 0.25 | 0.18 | 0.33 | 0.24 | | | 0 | 0.02 | 0.02 | 0.05 | 0.01 | 0.09 | 0.05 | 0.04 | 0.09 | 0.09 |
| June | 1 m | 0.84 | 0.47 | 1.2 | 0.38 | 3.57 | 0.03 | 1.8 | 0.47 | 6.36 | 1.26 | 0.16 | 0.09 | 0.19 | 0.2 | 0.54 | 0.24 | 0.38 | 0.12 | 0.93 | 0.11 | | | 1.60 | 0.34 |
| | 2 m | | | | | 2.58 | 0.15 | | | | | | | 0.38 | 0.33 | | | | | | | | | 1.48 | 0.24 |
| | MEU | 1.01 | 0.46 | 0.76 | 0.43 | 2.56 | 0.54 | 0.96 | 0.46 | 6.91 | 1.44 | 0.41 | 0.2 | 0.88 | 0.71 | 0.57 | 0.15 | 0.56 | 0.11 | 0.81 | 0.15 | | | 1.54 | 0.47 |
| | EZD | 0.66 | 0.35 | 0.48 | 0.37 | 2.76 | 0.56 | 0.93 | 0.36 | 7.09 | 1.16 | 0.48 | 0.27 | 2.06 | 1.5 | 0.48 | 0.12 | 0.27 | 0.15 | 0.28 | 0.07 | | | 1.55 | 0.49 |
| | HYP | 0.01 | 0.08 | | | 0.03 | 0.06 | 0.03 | 0.05 | 0.09 | 0.07 | 0.23 | 0.15 | 0.04 | 0.08 | 0.02 | 0.04 | 0.02 | 0.06 | 0.10 | 0.47 | | | 0.06 | 0.12 |
| July | 1 m | 1.06 | 0.52 | 6.24 | 1.73 | 0.47 | 0.64 | 1.63 | 0.35 | 2.8 | 0.95 | 0.26 | 0.17 | 1.81 | 0.6 | 0.19 | 0.12 | 0.59 | 0.17 | 0.64 | 0.12 | 1.89 | 0.05 | 1.60 | 0.49 |
| | 2 m | | | | | | | 1.56 | 0.39 | | | 0.23 | 0.17 | 2.23 | 0.32 | 0.34 | 0.2 | | | | | 1.81 | 0.37 | 1.23 | 0.29 |
| | MEU | 1.24 | 0.85 | 0.99 | 0.61 | 0.47 | 0.5 | 1.97 | 0.88 | 1.99 | 0.83 | 0.29 | 0.25 | 3.14 | 0.05 | 0.23 | 0.09 | 0.79 | 0.13 | 0.43 | 0.12 | 1.92 | 0.15 | 1.22 | 0.41 |
| | EZD | 0.72 | 1.21 | 3.59 | 0.62 | 1.04 | 1.04 | 3.93 | 3.3 | 1.55 | 1.05 | 0.52 | 0.46 | 0.63 | 0.46 | 0.43 | 0.09 | 1.53 | 0.36 | 0.25 | 0.14 | 0.90 | 0.07 | 1.37 | 0.80 |
| | HYP | 0.08 | 0.14 | 0.09 | 0.12 | 0.13 | 0.15 | 0.23 | 0.24 | 0.39 | 0.23 | 0.15 | 0.08 | 0.1 | 0.17 | 0.05 | 0.08 | 0.03 | 0.07 | 0.02 | 0.07 | 0.02 | 0.03 | 0.12 | 0.13 |
| August | 1 m | 1.13 | 0.99 | 1.14 | 0.87 | 2.15 | 0.73 | 1.83 | 0.44 | 3.59 | 0.7 | 0.38 | 0.27 | 0.29 | 0.19 | 0.12 | 0.11 | 0.76 | 0.16 | 0.03 | 0.09 | 1.37 | 0.11 | 1.16 | 0.42 |
| | 2 m | | | | | 1.86 | 0.59 | 2.09 | 0.57 | 3.35 | 0.6 | | | 0.55 | 0.4 | 0.1 | 0.03 | 0.69 | 0.12 | 0.56 | 0.14 | 1.24 | 0.16 | 1.31 | 0.33 |
| | MEU | 1.25 | 1.11 | 0.76 | 0.69 | 1.82 | 0.51 | 1.9 | 0.7 | 2.87 | 0.63 | 0.52 | 0.39 | 0.25 | 0.23 | 0.35 | 0.09 | 0.63 | 0.14 | 0.41 | 0.18 | 1.66 | 0.05 | 1.13 | 0.43 |
| | EZD | 1.71 | 1.34 | 1.48 | 0.77 | 1.47 | 0.49 | 1.37 | 0.71 | 2.26 | 1.29 | 0.62 | 0.47 | 0.24 | 0.16 | 0.29 | 0.28 | 0.48 | 0.16 | 0.33 | 0.19 | 6.08 | 1.64 | 1.48 | 0.68 |
| | HYP | 0.05 | 0.23 | 0.22 | 0.27 | 0.55 | 0.39 | 0.1 | 0.22 | 0.35 | 0.31 | 0.12 | 0.14 | 0.03 | 0.09 | 0.04 | 0.05 | 0.14 | 0.32 | 0.70 | 0.17 | 0.17 | 0.11 | 0.22 | 0.21 |
| September | 1 m | 0.5 | 0.19 | 0.37 | 0.21 | 0.82 | 0.34 | 6.3 | 1.33 | 9.82 | 0.01 | 0.34 | 0.29 | 0.55 | 0.32 | 0.49 | 0.1 | 0.13 | 0.09 | 0.62 | 0.17 | 0.51 | 0.05 | 1.86 | 0.28 |
| | 2 m | | | | | 0.88 | 0.36 | | | 12.71 | 0.21 | 0.31 | 0.28 | 0.69 | 0.38 | 0.51 | 0.12 | | | 0.76 | 0.16 | | | 2.64 | 0.25 |
| | MEU | 0.63 | 0.31 | 0.34 | 0.19 | 1.06 | 0.2 | 7.2 | 0.42 | | | 0.43 | 0.31 | 0.43 | 0.31 | 0.68 | 0.16 | 0.51 | 0.1 | 1.04 | 0.25 | 0.63 | 0.16 | 1.30 | 0.24 |
| | EZD | 0.48 | 0.29 | 0.48 | 0.36 | 1.76 | 0.74 | 9.21 | 3.06 | 11.23 | 0.5 | 0.21 | 0.26 | 0.28 | 0.11 | 0.24 | 0.11 | 0.39 | 0.26 | 0.40 | 0.20 | 0.23 | 0.13 | 2.26 | 0.55 |
| | HYP | 0.05 | 0.19 | 0.01 | 0.4 | 0.16 | 0.19 | 0.42 | 0.46 | 0.17 | 0.12 | 0.05 | 0.07 | 0.04 | 0.09 | 0.02 | 0.03 | 0.01 | 0.03 | 0.03 | 0.10 | 0.03 | 0.05 | 0.09 | 0.16 |
| October | 1 m | 0.19 | 0.15 | 0.23 | 0.35 | 0.24 | 0.13 | 2.36 | 0.87 | 5 | 0.28 | | | | | 0.23 | 0.06 | 0.56 | 0.13 | 0.18 | 0.09 | 0.24 | 0.06 | 1.03 | 0.24 |
| | 2 m | | | | | | | 2.15 | 0.77 | | | | | | | 0.19 | 0.12 | | | | | | | 1.17 | 0.45 |
| | MEU | 0.22 | 0.14 | | | 0.23 | 0.13 | 1.8 | 0.76 | 5.05 | 0.36 | | | | | 0.14 | 0.09 | 0.31 | 0.13 | 0.22 | 0.08 | 0.14 | 0.10 | 1.01 | 0.22 |
| | EZD | 0.19 | 0.13 | 0.18 | 0.31 | 0.16 | 0.14 | 1.69 | 0.62 | 0.24 | 0.1 | | | | | 0.18 | 0.1 | 0.16 | 0.11 | 0.19 | 0.09 | 0.09 | 0.06 | 0.34 | 0.18 |
| | HYP | 0.03 | 0.12 | 0.08 | 0.24 | 0.04 | 0.07 | 0.17 | 0.15 | 5.22 | 0.01 | | | | | 0.02 | 0.04 | 0.03 | 0.06 | 0.07 | 0.10 | 0.02 | 0.05 | 0.63 | 0.09 |
| Annual Mean | 1 m | 0.69 | 0.41 | 1.56 | 0.61 | 1.26 | 0.33 | 2.37 | 0.60 | 4.64 | 0.56 | 0.32 | 0.22 | 0.71 | 0.33 | 0.29 | 0.11 | 0.46 | 0.15 | 0.42 | 0.10 | 0.87 | 0.08 | 1.23 | 0.32 |
| | 2 m | | | | | 1.77 | 0.37 | 1.53 | 0.46 | 5.43 | 0.33 | 0.33 | 0.25 | 0.96 | 0.36 | 0.34 | 0.11 | 0.51 | 0.17 | 0.66 | 0.15 | 1.53 | 0.27 | 1.45 | 0.27 |
| | MEU | 0.79 | 0.50 | 0.61 | 0.40 | 1.07 | 0.34 | 2.36 | 0.56 | 3.42 | 0.69 | 0.42 | 0.28 | 1.18 | 0.33 | 0.39 | 0.12 | 0.51 | 0.13 | 0.52 | 0.14 | 0.88 | 0.10 | 1.10 | 0.33 |
| | EZD | 0.67 | 0.58 | 1.05 | 0.41 | 1.23 | 0.51 | 2.91 | 1.36 | 3.73 | 0.70 | 0.44 | 0.34 | 0.80 | 0.56 | 0.30 | 0.13 | 0.49 | 0.19 | 0.27 | 0.13 | 1.47 | 0.39 | 1.21 | 0.48 |
| | HYP | 0.04 | 0.13 | 0.08 | 0.21 | 0.16 | 0.15 | 0.16 | 0.19 | 1.08 | 0.15 | 0.18 | 0.14 | 0.05 | 0.11 | 0.03 | 0.04 | 0.04 | 0.10 | 0.16 | 0.17 | 0.06 | 0.06 | 0.18 | 0.13 |

Table 6. Seasonal mean macrozooplankton density and weighted mean biomass distribution at Virginia Lake, 2002.

| Species | | Date | | | | | | Mean Density | | Weighted Mean Biomass | |
|---|---|---|---|---|---|---|---|---|---|---|---|
| | | 7 May | 6 June | 3 July | 6 August | 6 September | 8 October | No. · $m^{-2}$ | Percent | (mg · $m^{-2}$) | Percent |
| Copepoda | | | | | | | | | | | |
| Diaptomus | Density (No. · $m^{-2}$) | 14,476 | 12,940 | 1,630 | 68 | 2,700 | 985 | 5,466 | 8.6% | 27.0 | 22.6% |
| | Size (mm) | 0.78 | 1.11 | 1.35 | 0.87 | 1.78 | 1.82 | | | | |
| Diaptomus-ovig. | Density (No. · $m^{-2}$) | | | | | 1,291 | 433 | 287 | 0.5% | 8.0 | 6.7% |
| | Size (mm) | | | | | 1.96 | 1.89 | | | | |
| Cyclops | Density (No. · $m^{-2}$) | 1,019 | 6,046 | 23,468 | 8,830 | 24,283 | 27,560 | 15,201 | 23.9% | 31.9 | 26.7% |
| | Size (mm) | 0.75 | 0.59 | 0.69 | 0.64 | 0.90 | 0.83 | | | | |
| Cyclops-ovig. | Density (No. · $m^{-2}$) | | 102 | 43 | | 119 | 204 | 78 | 0.1% | 0.2 | 0.2% |
| | Size (mm) | 1.07 | 0.42 | 0.60 | | 1.13 | 1.03 | | | | |
| Total Copepoda | Density (No. · $m^{-2}$) | 15,495 | 19,087 | 25,140 | 8,898 | 28,392 | 29,182 | 21,032 | 33.0% | 67.0 | 56.3% |
| Cladocera | | | | | | | | | | | |
| Bosmina | Density (No. · $m^{-2}$) | 5,969 | 7,947 | 14,306 | 87,180 | 101,308 | 30,073 | 41,130 | 64.6% | 49.7 | 41.8% |
| | Size (mm) | 0.46 | 0.40 | 0.33 | 0.34 | 0.39 | 0.37 | | | | |
| Bosmina-ovig. | Density (No. · $m^{-2}$) | | | 637 | 4,551 | 2,140 | 518 | 1,308 | 2.1% | 2.1 | 1.8% |
| | Size (mm) | | 0.20 | 0.42 | 0.38 | 0.50 | 0.43 | | | | |
| Chydorinae | Density (No. · $m^{-2}$) | | | | | 595 | 620 | 202 | 0.3% | 0.2 | 0.2% |
| | Size (mm) | | | | | 0.34 | 0.35 | | | | |
| Chydorinae-ovig. | Density (No. · $m^{-2}$) | | | | | 170 | 51 | 37 | 0.1% | 0.0 | 0.0% |
| | Size (mm) | | | | | 0.37 | 0.21 | | | | |
| Total Cladocera | Density (No. · $m^{-2}$) | 5,969 | 7,947 | 14,943 | 91,730 | 104,212 | 31,262 | 42,677 | 67.0% | 52.1 | 43.7% |
| Total Plankters | Density (No. · $m^{-2}$) | 21,463 | 27,034 | 40,083 | 100,628 | 132,604 | 60,443 | 63,709 | | 119.1 | |

Table 7. Nutri-Stone® 16-30-0 controlled-release fertilizer application quantities for Virginia Lake, 2002.

| Location | North Logs [a/] | East Logs [b/] | Float [c/] | Total |
|---|---|---|---|---|
| Buckets | 12 | 26 | 61 | 99 |
| Total lbs | 344 | 745 | 1,748 | 2,837 |
| Total kg | 156 | 339 | 795 | 1,290 |

Bucket weight (kg) = 13

Table 8. Pelagic fish population estimates and size data by species from the hydroacoustic survey and mid-water trawl sampling at Virginia Lake on 20 September 2002.

| Species | n | Percent | Population | Mean Length (mm) | Length (Std. Dev.) | Mean weight (g) | Weight (Std. Dev.) |
|---|---|---|---|---|---|---|---|
| Sockeye | 20 | 48% | 32,000 | 62.1 | 6.48 | 2.42 | 0.70 |
| Stickleback | 16 | 38% | 26,000 | 66.4 | 25.28 | 3.79 | 2.87 |
| Cottid | 6 | 14% | 10,000 | 81.0 | 14.42 | 6.50 | 3.70 |

Total Hydroacoustic Population 68,000

Table 9. The 2003 forecasted adult return of Virginia Lake sockeye salmon by age class and hatchery and wild components based on the projected smolt population.

| Brood Year | Age Class | Stocked | % | Wild | % | Total Adult Return |
|---|---|---|---|---|---|---|
| 1997 | 2.3 | 0 | 0% | 1,500 | 100% | 1,500 |
| 1998 | 1.3 | 0 | 0% | 6,200 | 100% | 6,200 |
| 1998 | 2.2 | 0 | 0% | 600 | 100% | 600 |
| 1999 | 1.2 | 0 | 0% | 1,700 | 100% | 1,700 |
| | Total | 0 | 0% | 10,000 | 100% | 10,000 |

Table 10. Historical phosphorus applications and levels at Virginia Lake, 1987–2002.

| Year | 1987 | 1988 | 1989 | 1990 | 1991 | 1992 | 1993 | 1994 | 1995 | 1996 | 1997 | 1998 | 1999 | 2000 | 2001 | 2002 |
|---|---|---|---|---|---|---|---|---|---|---|---|---|---|---|---|---|
| Target fertilization critical loading rate percent based on previous years October P level | | | | | 64% | 60% | 50% | 49% | 66% | 64% | 0% | 47% | 69% | 60% | 50% | 61% |
| Actual fertilizer critical loading rate percent based actual May P level | | | | | 34% | 38% | 59% | 62% | 50% | 49% | 0% | 51% | 77% | 48% | 46% | 65% |
| October P level ($\mu g \cdot L^{-1}$) [a/] | | | 3.6 | 5.5 | 4.6 | 3.2 | 2.9 | 4.2 | 4.0 | 3.5 | 3.0 | 5.4 | 4.5 | 3.9 | 3.3 | 5.2 |
| May P level ($\mu g \cdot L^{-1}$) [b/] | | | 5.8 | 5.2 | 2.5 | 2.4 | 4.1 | 4.2 | 2.6 | 2.5 | 3.5 | 3.4 | 6.1 | 3.3 | 3.5 | 3.7 |
| Liquid 20-5-0 applied (gallons) | | | | | 2,640 | 4,320 | 5,490 | 6,060 | 7,440 | 7,290 | 0 | 5,280 | 0 | 0 | 3,360 | 8,640 |
| Liquid 32-0-0 applied (gallons) | | | | | 1,080 | 0 | 2,000 | 2,220 | 0 | 0 | 0 | 0 | 2,700 | 2,590 | 0 | 0 |
| Solid CRF applied (kg) [c/] | | | | | 0 | 0 | 0 | 0 | 0 | 0 | 0 | 0 | 2,818 | 2,727 | 0 | 1,290 |
| Total phosphorus applied (kg) | | | | | 276 | 452 | 574 | 634 | 778 | 762 | 0 | 552 | 499 | 483 | 351 | 1,076 |
| Number of weeks applied | | | | | 14.0 | 13.3 | 13.3 | 13.0 | 12.9 | 15.9 | 0 | 16.1 | 16.6 | 17.0 | 16.4 | 16.9 |
| Mean kg per wk of phosphorus applied | | | | | 20 | 34 | 43 | 49 | 61 | 48 | 0 | 34 | 30 | 28 | 21 | 64 |
| Mean summer P level ($\mu g \cdot L^{-1}$) | 2.2 | 4.9 | 4.4 | 5.1 | 4.1 | 5.0 | 9.5 | 5.5 | 4.6 | 5.4 | 2.6 | 4.2 | 5.3 | 3.5 | 4.2 | 7.0 |

[a/] All October P values were collected in October except in 1993, 1997, and 1998 which were collected in early September.

[b/] All May P values were collected in May except 1992 and 1994 which were late April and 1998 which was collected in June.

[c/] 1999 and 2000 consisted of 8-24-8 fertilizer and 2002 consisted of 16-30-0 fertilizer.

Table 11. Suggested fertilizer application amounts, based on two phosphorus loading rates, for the 2003 field season at Virginia Lake.

| Percent of Critical P Load | Kg of elemental phosphorus required | 30-gal barrels of 20-5-0 liquid required to meet this level |
|---|---|---|
| 50% | 0 [a/] | 0 [a/] |
| 60% | 270 | 82 |

[a/] Fall phosphorus level exceeds 50% of critical load, no fertilizer required.

## FIGURES

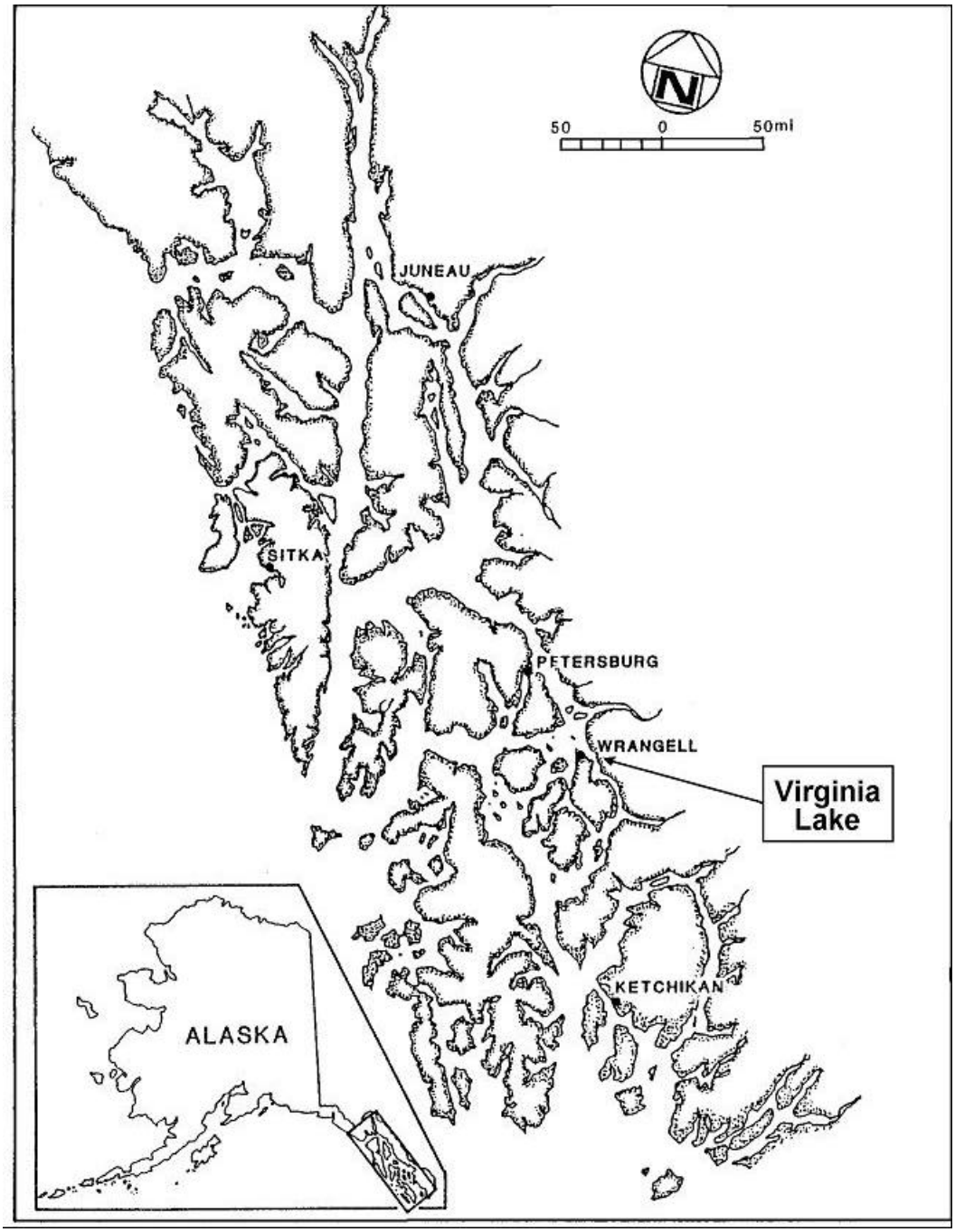


Figure 1. The geographic location of Virginia Lake, within the State of Alaska, and relative to cities within Southeast Alaska.

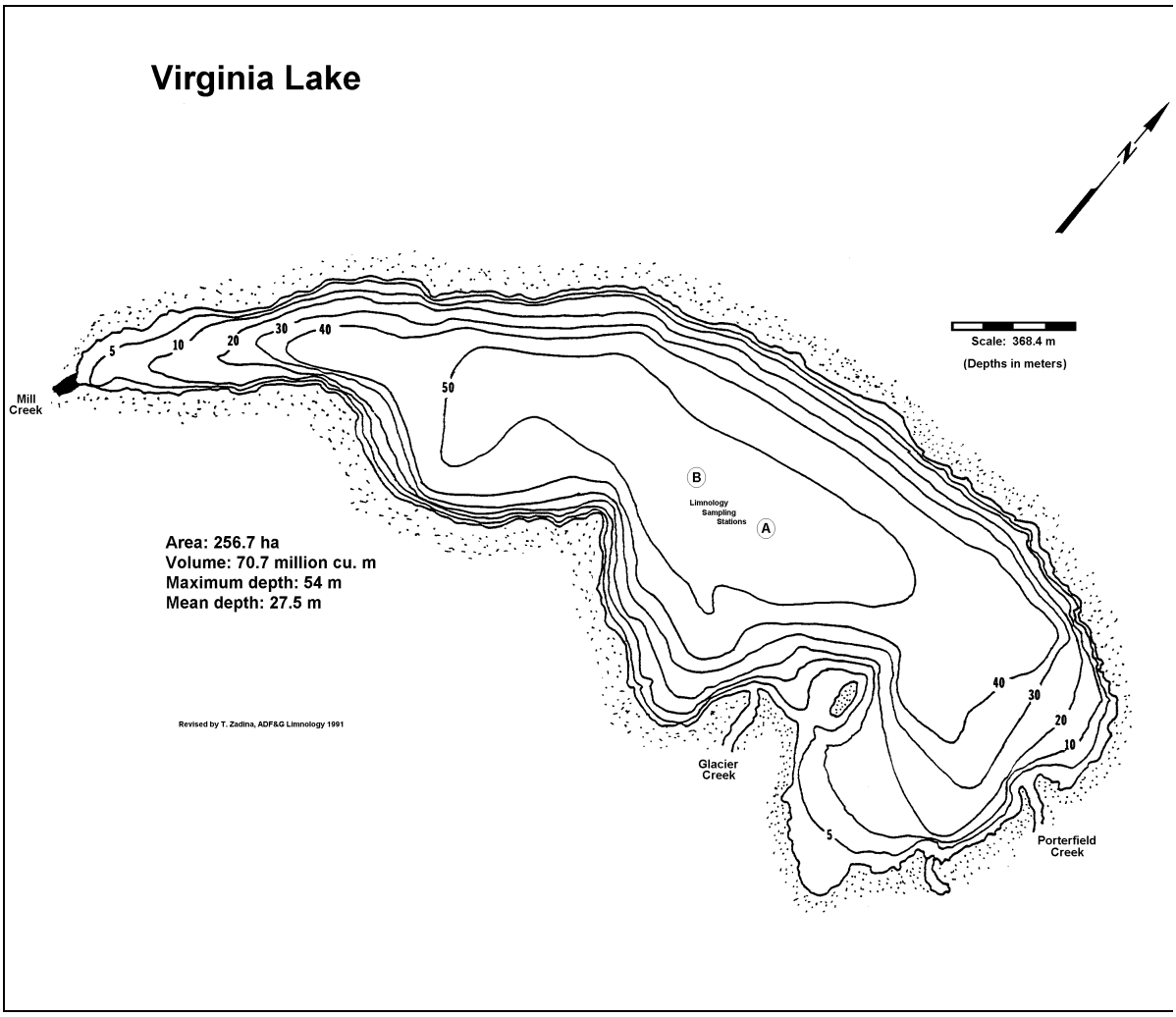


Figure 2. Bathymetric map of Virginia Lake, Southeast Alaska with limnology sampling stations.

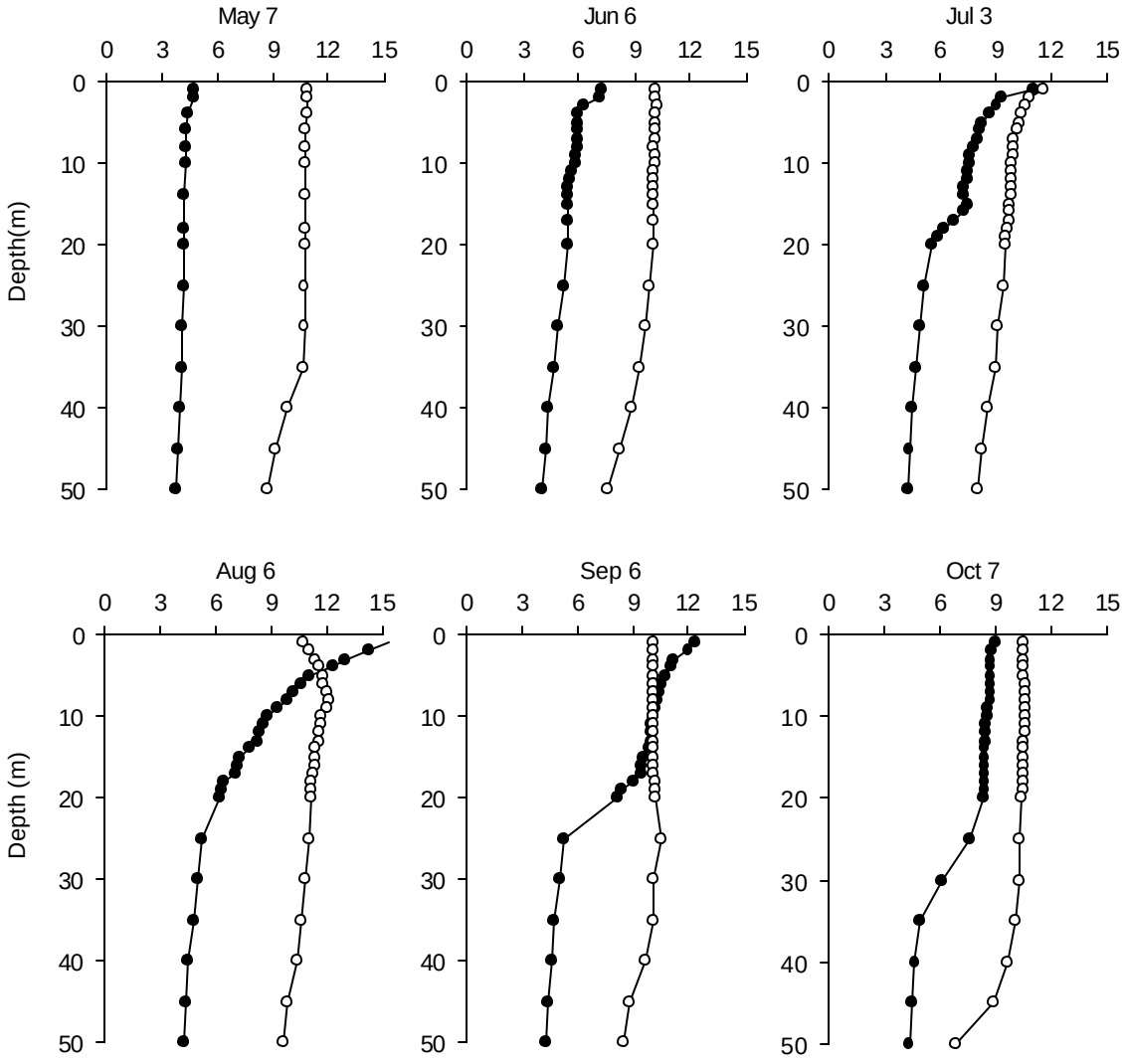


Figure 3. Seasonal temperature ($^{o}$C; closed circles) and dissolved oxygen (mg · $L^{-1}$; open circles) profiles in Virginia Lake, 2002.

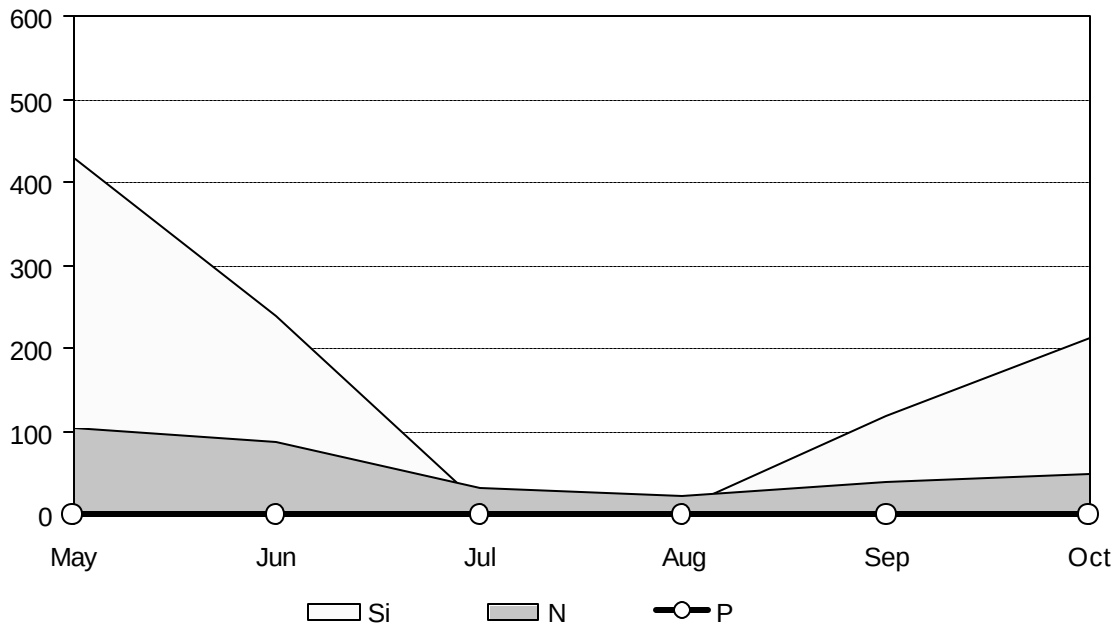


Figure 4. Monthly atomic concentration ratios of nitrogen (N), phosphorus (P; where the level of P is scaled to the value of 1), and reactive silicon (Si) in the epilimnion at Virginia Lake, 2002.

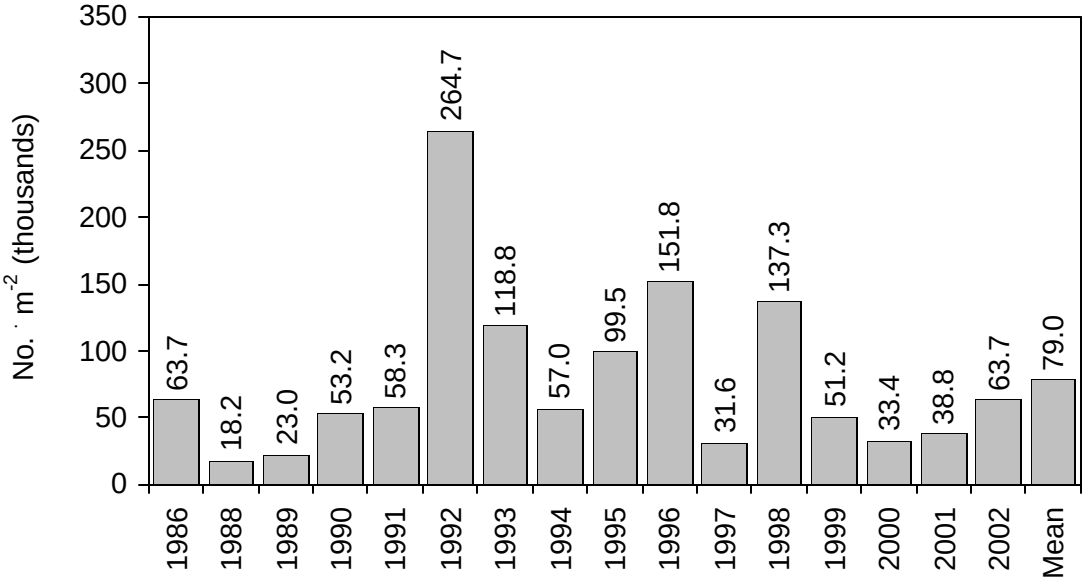


Figure 5. Mean seasonal macrozooplankton density at Virginia Lake, from 1986 to 2002, with the 16-year mean.

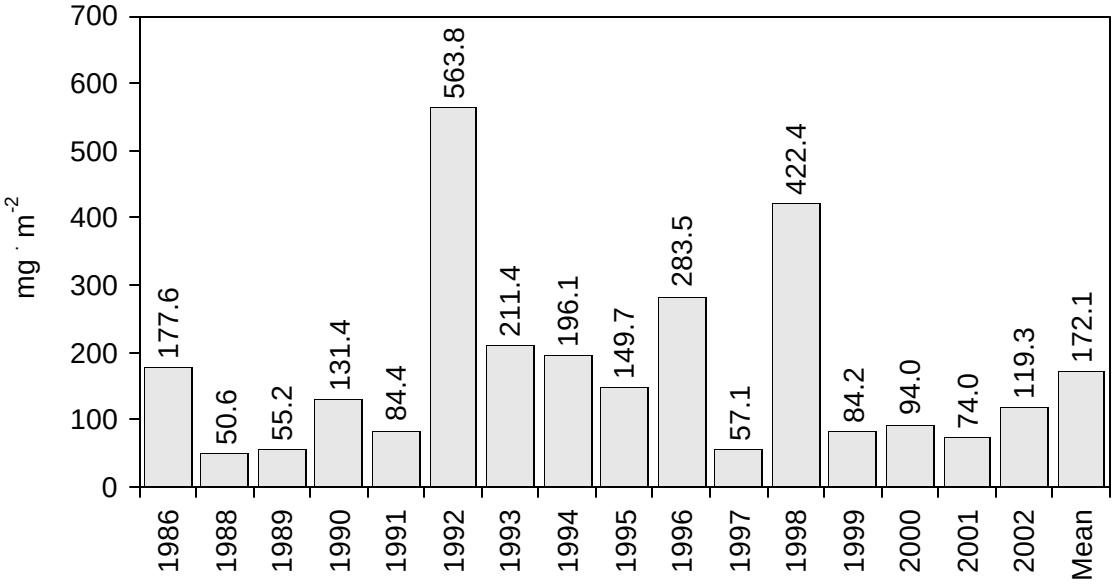


Figure 6. Mean seasonal macrozooplankton biomass at Virginia Lake from 1986 to 2002, with the 16-year mean.

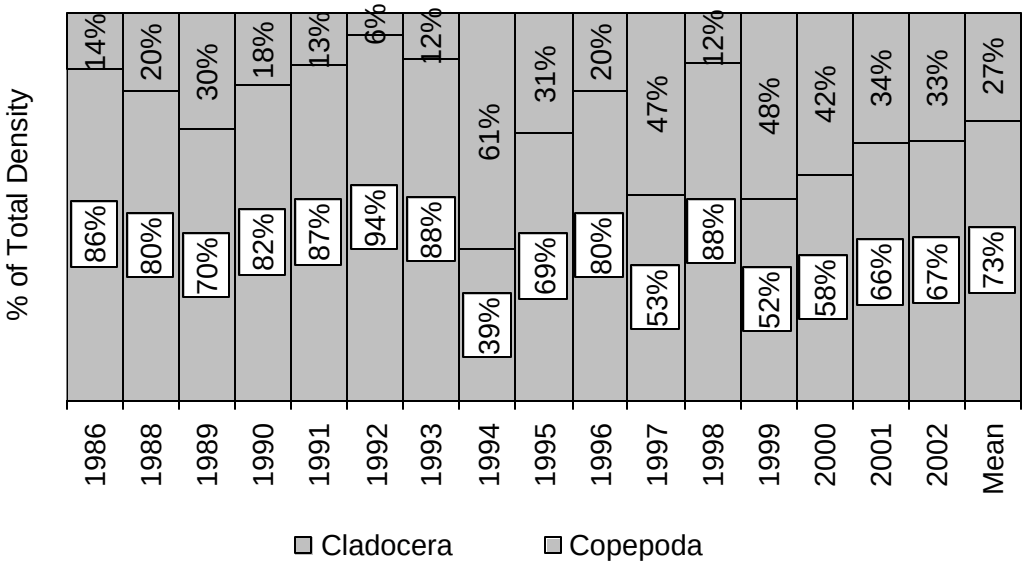


Figure 7. Mean seasonal macrozooplankton density distribution by plankter order at Virginia Lake, from 1986 to 2002, with the 16-year mean.

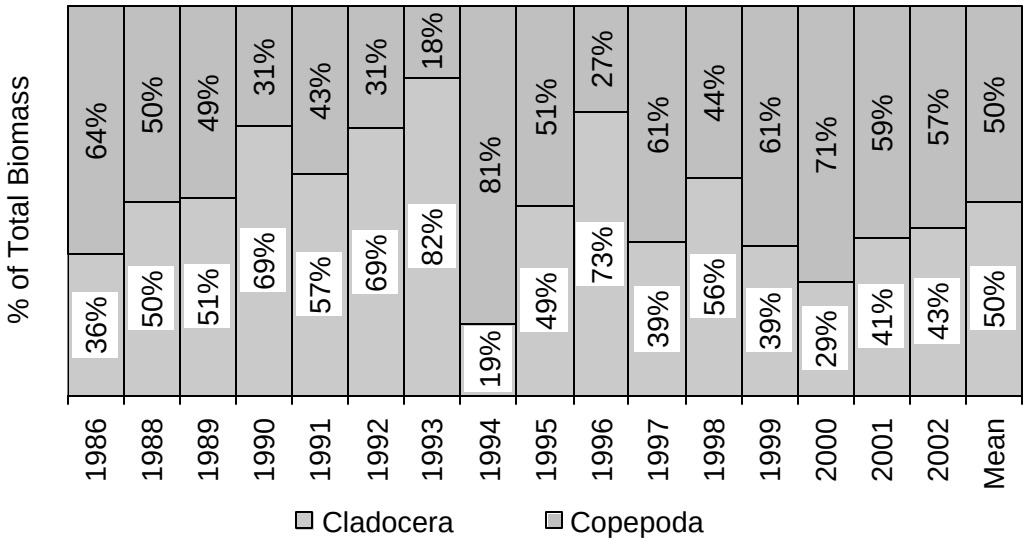


Figure 8. Mean seasonal macrozooplankton biomass distribution by plankter order at Virginia Lake, from 1986 to 2002, with the 16-year mean.

# APPENDIX

Appendix Table A.1. Weekly fertilizer applications at Virginia Lake, 2002.

| Application Number | Scheduled Date | Application Date | Time Start Applied | Time Elapsed (hours) | Application Amount (gals) | Rate (gal · hr$^{-1}$) | Water Level | Weather | Applicator |
|---|---|---|---|---|---|---|---|---|---|
| 1 | 5/12--5/18 | 5/16 | 1200 | 3.0 | 270 | 90.0 | high | partly cloudy | J. Robinson |
| 2 | 5/12--5/18 | 5/18 | 1200 | 3.5 | 270 | 77.1 | high | partly cloudy | J. Robinson |
| 3 | 5/19--5/25 | 5/20 | 1300 | 2.5 | 270 | 108.0 | high | sunny | J. Robinson |
| 4 | 5/19--5/25 | 5/25 | 1230 | 3.5 | 270 | 77.1 | high | sunny | J. Robinson |
| 5 | 5/26--6/01 | 5/28 | 1200 | 3.5 | 270 | 77.1 | high | partly cloudy | J. Robinson |
| 6 | 5/26--6/01 | 6/1 | 1300 | 2.5 | 270 | 108.0 | high | overcast | J. Robinson |
| 7 | 6/02--6/08 | 6/5 | 1230 | 3.5 | 270 | 77.1 | high | overcast | J. Robinson |
| 8 | 6/02--6/08 | 6/8 | 1200 | 3.5 | 270 | 77.1 | normal | sunny | J. Robinson |
| 9 | 6/09--6/15 | 6/13 | 1200 | 3.5 | 270 | 77.1 | normal | sunny | J. Robinson |
| 10 | 6/09--6/15 | 6/15 | 700 | 3.5 | 270 | 77.1 | high | sunny | J. Robinson |
| 11 | 6/16--6/22 | 6/18 | 1300 | 2.5 | 270 | 108.0 | normal | overcast | J. Robinson |
| 12 | 6/16--6/22 | 6/22 | 1300 | 2.0 | 270 | 135.0 | normal | partly cloudy | J. Robinson |
| 13 | 6/23--6/29 | 6/24 | 1200 | 3.5 | 270 | 77.1 | normal | overcast | J. Robinson |
| 14 | 6/23--6/29 | 6/28 | 1130 | 3.0 | 270 | 90.0 | normal | partly cloudy | J. Robinson |
| 15 | 6/30--7/06 | 7/3 | 900 | 3.5 | 270 | 77.1 | normal | partly cloudy | J. Robinson |
| 16 | 6/30--7/06 | 7/6 | 1100 | 3.0 | 270 | 90.0 | normal | partly cloudy | T. Robinson |
| 17 | 7/07--7/13 | 7/8 | 1000 | 3.5 | 270 | 77.1 | normal | partly cloudy | J. Robinson |
| 18 | 7/07--7/13 | 7/12 | 1200 | 2.5 | 270 | 108.0 | high | partly cloudy | J. Robinson |
| 19 | 7/14--7/20 | 7/17 | 1600 | 2.5 | 270 | 108.0 | normal | overcast | J. Robinson |
| 20 | 7/14--7/20 | 7/20 | 1200 | 4.0 | 270 | 67.5 | normal | rain | J. Robinson |
| 21 | 7/21--7/27 | missed scheduled application | | | | | | | |
| 22 | 7/21--7/27 | 7/26 | 900 | 2.5 | 270 | 108.0 | normal | overcast | J. Robinson |
| 23 | 7/28--8/03 | missed scheduled application | | | | | | | |
| 24 | 7/28--8/03 | 8/3 | 1100 | 3.0 | 270 | 90.0 | low | sunny | J. Robinson |
| 25 | 8/04--8/10 | 8/5 | 1100 | 2.5 | 270 | 108.0 | low | sunny | J. Robinson |
| 26 | 8/04--8/10 | 8/10 | 1030 | 2.5 | 270 | 108.0 | high | partly cloudy | J. Robinson |
| 27 | 8/11--8/17 | missed scheduled application | | | | | | | |
| 28 | 8/11--8/17 | 8/16 | 1100 | 2.5 | 270 | 108.0 | normal | partly cloudy | J. Robinson |
| 29 | 8/18--8/24 | 8/20 | 930 | 3.0 | 270 | 90.0 | normal | partly cloudy | J. Robinson |
| 30 | 8/18--8/24 | 8/24 | not recorded | | 270 | not | high | partly cloudy | J. Robinson |
| 31 | 8/25--8/31 | 8/27 | 1300 | 2.5 | 270 | 108.0 | high | rain | J. Robinson |
| 32 | 8/25--8/31 | 8/31 | 1400 | 2.5 | 270 | 108.0 | high | rain | J. Robinson |
| 33 | 9/1--9/7 | 9/3 | 1000 | 3.0 | 270 | 90.0 | high | rain | J. Robinson |
| 34 | 9/1--9/7 | 9/7 | 1300 | 2.5 | 270 | 108.0 | normal | overcast | J. Robinson |
| 35 | 9/8--9/14 | 9/10 | 1000 | 4.5 | 270 | 60.0 | normal | rain | J. Robinson |
| | **Yearly** | | | **93.5** | **8,640** | | | | |
| | **Yearly Mean** | | | **2.92** | **270.0** | **89.7** | | | |

The Alaska Department of Fish and Game administers all programs and activities free from discrimination on the basis of sex, color, race, religion, national origin, age, marital status, pregnancy, parenthood, or disability. For information on alternative formats available for this and other department publications, contact the department ADA Coordinator at (voice) 907-465-4120, (telecommunication device for the deaf) 1-800-478-3648, or fax 907-465-6078. Any person who believes she/he has been discriminated against should write to: ADF&G, PO Box 25526, Juneau, AK 99802-5526, or OEO, U.S. Department of the Interior, Washington, DC 20240.