**Special Publication No. 19-05**

# Catalog of Waters Important for Spawning, Rearing, or Migration of Anadromous Fishes – Southwestern Region, Effective June 1, 2019

**by**

**J. Johnson**

**and**

**Brian Blossom**

**March 2019**

**Alaska Department of Fish and Game** **Divisions of Sport Fish and Habitat**

## Symbols and Abbreviations

The following symbols and abbreviations, and others approved for the Système International d'Unités (SI), are used without definition in the following reports by the Divisions of Sport Fish and of Commercial Fisheries: Fishery Manuscripts, Fishery Data Series Reports, Fishery Management Reports, and Special Publications. All others, including deviations from definitions listed below, are noted in the text at first mention, as well as in the titles or footnotes of tables, and in figure or figure captions.

**Weights and measures (metric)**

| | |
|---|---|
| centimeter | cm |
| deciliter | dL |
| gram | g |
| hectare | ha |
| kilogram | kg |
| kilometer | km |
| liter | L |
| meter | m |
| milliliter | mL |
| millimeter | mm |

**Weights and measures (English)**

| | |
|---|---|
| cubic feet per second | $ft^3/s$ |
| foot | ft |
| gallon | gal |
| inch | in |
| mile | mi |
| nautical mile | nmi |
| ounce | oz |
| pound | lb |
| quart | qt |
| yard | yd |

**Time and temperature**

| | |
|---|---|
| day | d |
| degrees Celsius | °C |
| degrees Fahrenheit | °F |
| degrees kelvin | K |
| hour | h |
| minute | min |
| second | s |

**Physics and chemistry**

| | |
|---|---|
| all atomic symbols | |
| alternating current | AC |
| ampere | A |
| calorie | cal |
| direct current | DC |
| hertz | Hz |
| horsepower | hp |
| hydrogen ion activity (negative log of) | pH |
| parts per million | ppm |
| parts per thousand | ppt, ‰ |
| volts | V |
| watts | W |

**General**

| | |
|---|---|
| Alaska Administrative Code | AAC |
| all commonly accepted abbreviations | e.g., Mr., Mrs., AM, PM, etc. |
| all commonly accepted professional titles | e.g., Dr., Ph.D., R.N., etc. |
| at | @ |
| compass directions: | |
| east | E |
| north | N |
| south | S |
| west | W |
| copyright | © |
| corporate suffixes: | |
| Company | Co. |
| Corporation | Corp. |
| Incorporated | Inc. |
| Limited | Ltd. |
| District of Columbia | D.C. |
| et alii (and others) | et al. |
| et cetera (and so forth) | etc. |
| exempli gratia (for example) | e.g. |
| Federal Information Code | FIC |
| id est (that is) | i.e. |
| latitude or longitude | lat or long |
| monetary symbols (U.S.) | $, ¢ |
| months (tables and figures): first three letters | Jan,...,Dec |
| registered trademark | ® |
| trademark | ™ |
| United States (adjective) | U.S. |
| United States of America (noun) | USA |
| U.S.C. | United States Code |
| U.S. state | use two-letter abbreviations (e.g., AK, WA) |

**Mathematics, statistics**

| | |
|---|---|
| *all standard mathematical signs, symbols and abbreviations* | |
| alternate hypothesis | $H_A$ |
| base of natural logarithm | *e* |
| catch per unit effort | CPUE |
| coefficient of variation | CV |
| common test statistics | (F, t, $\chi^2$, etc.) |
| confidence interval | CI |
| correlation coefficient (multiple) | R |
| correlation coefficient (simple) | r |
| covariance | cov |
| degree (angular) | ° |
| degrees of freedom | df |
| expected value | *E* |
| greater than | > |
| greater than or equal to | ≥ |
| harvest per unit effort | HPUE |
| less than | < |
| less than or equal to | ≤ |
| logarithm (natural) | ln |
| logarithm (base 10) | log |
| logarithm (specify base) | $log_2$, etc. |
| minute (angular) | ' |
| not significant | NS |
| null hypothesis | $H_O$ |
| percent | % |
| probability | P |
| probability of a type I error (rejection of the null hypothesis when true) | α |
| probability of a type II error (acceptance of the null hypothesis when false) | β |
| second (angular) | " |
| standard deviation | SD |
| standard error | SE |
| variance | |
| population | Var |
| sample | var |

*SPECIAL PUBLICATION NO. 19-05*

# CATALOG OF WATERS IMPORTANT FOR SPAWNING, REARING, OR MIGRATION OF ANADROMOUS FISHES – SOUTHWESTERN REGION, EFFECTIVE JUNE 1, 2019

by

J. Johnson
Alaska Department of Fish and Game, Division of Sport Fish, Anchorage
and
Brian Blossom
Alaska Department of Fish and Game, Division of Habitat, Soldotna

Alaska Department of Fish and Game
Divisions of Sport Fish and Habitat
333 Raspberry Road, Anchorage, Alaska, 99518-1599

March 2019

This investigation was financed by the Federal Aid in Sport Fish Restoration Act (16 U.S.C. 777-777K) under Project F-10-34, Study Number H-09.

The Special Publication series was established by the Division of Sport Fish in 1991 for the publication of techniques and procedures manuals, informational pamphlets, special subject reports to decision-making bodies, symposia and workshop proceedings, application software documentation, in-house lectures, documents that do not fit in another publication series; and became a joint divisional series in 2004 with the Division of Commercial Fisheries. Special Publications are intended for fishery and other technical professionals. Special Publications are available through the Alaska State Library, Alaska Resources Library and Information Services (ARLIS) and on the Internet: http://www.adfg.alaska.gov/sf/publications/. This publication has undergone editorial and peer review.

*J. Johnson*
*Alaska Department of Fish and Game, Division of Sport Fish,*
*333 Raspberry Rd, Anchorage, AK 99518-1599, USA*

*and*

*B. Blossom*
*Alaska Department of Fish and Game, Division of Habitat,*
*514 Funny River Road, Soldotna, AK 99669-8255, USA*

*This document should be cited as follows:*
*Johnson, J., and B. Blossom. 2019. Catalog of waters important for spawning, rearing, or migration of anadromous fishes – Southwestern Region, effective June 1, 2019. Alaska Department of Fish and Game, Special Publication No. 19-05, Anchorage.*

The Alaska Department of Fish and Game (ADF&G) administers all programs and activities free from discrimination based on race, color, national origin, age, sex, religion, marital status, pregnancy, parenthood, or disability. The department administers all programs and activities in compliance with Title VI of the Civil Rights Act of 1964, Section 504 of the Rehabilitation Act of 1973, Title II of the Americans with Disabilities Act (ADA) of 1990, the Age Discrimination Act of 1975, and Title IX of the Education Amendments of 1972.

**If you believe you have been discriminated against in any program, activity, or facility please write:**
ADF&G ADA Coordinator, P.O. Box 115526, Juneau, AK 99811-5526
U.S. Fish and Wildlife Service, 4401 N. Fairfax Drive, MS 2042, Arlington, VA 22203
Office of Equal Opportunity, U.S. Department of the Interior, 1849 C Street NW MS 5230, Washington DC 20240

**The department's ADA Coordinator can be reached via phone at the following numbers:**
(VOICE) 907-465-6077, (Statewide Telecommunication Device for the Deaf) 1-800-478-3648,
(Juneau TDD) 907-465-3646, or (FAX) 907-465-6078

**For information on alternative formats and questions on this publication, please contact:**
ADF&G, Division of Sport Fish, Research and Technical Services, 333 Raspberry Road, Anchorage AK 99518 (907)267-2375.

**For information concerning the Anadromous Waters Catalog and Atlas, please contact**:
J Johnson, ADF&G Division of Sport Fish Habitat Biologist at (907)267-2337.

# TABLE OF CONTENTS

**Page**


LIST OF TABLES ..... ii

LIST OF FIGURES ..... ii

INTRODUCTION ..... 1

Purpose and Availability of the Atlas and Catalog ..... 1

STATUTES AND REGULATIONS ..... 1

Statutes ..... 1

Regulations ..... 2

Penalties ..... 2

Other Fish Habitat Protection Statutes ..... 3

PERMIT APPLICATION PROCEDURES ..... 4

Permits for Specified Streams ..... 4

Permits for Unspecified Streams ..... 5

Other Permittee Responsibilities ..... 5

Contacts ..... 6

ATLAS AND CATALOG USERS' GUIDE ..... 8

Format ..... 8

Limitations ..... 8

Interpretation of the Atlas ..... 11

- Numbering of Specified Water Bodies ..... 11
- Symbols ..... 14

Interpretation of the Catalog ..... 15

- Water Bodies by Number ..... 15
- Annotation Codes ..... 16
- Water Bodies by Name ..... 17

Sources ..... 17

Update Procedures ..... 17

ACKNOWLEDGMENTS ..... 18

DEFINITIONS ..... 19

STREAM LISTING BY NUMBER ..... 22

STREAM LISTING BY NAME ..... 283

# LIST OF TABLES

**Table** **Page**

1. Division of Habitat area offices and contacts. ..... 7
2. List of Annotation Codes. ..... 16

# LIST OF FIGURES

**Figure** **Page**

1. Atlas and Catalog Regional Boundaries ..... 10
2. 1:250,000-scale quad names and numbers ..... 12
3. Examples of Atlas stream numbering ..... 13

# INTRODUCTION

## PURPOSE AND AVAILABILITY OF THE ATLAS AND CATALOG

Alaska Statute 16.05.871(a) requires the Alaska Department of Fish and Game (ADF&G) to specify the various rivers, lakes, and streams, or parts of them, that are important for spawning, rearing, or migration of anadromous fishes. Adopted by reference under 5 AAC 95.011 of the Alaska Administrative Code, the *Catalog of Waters Important for Spawning, Rearing or Migration of Anadromous Fishes* (referred to as the "Catalog") and the *Atlas to the Catalog of Waters Important for Spawning, Rearing or Migration of Anadromous Fishes* (referred to as the "Atlas") are used to make this specification. The Catalog is a numerically-ordered list of the water bodies with documented use by anadromous fish for these purposes. The Atlas shows cartographically the location, name and number of these specified water bodies, the anadromous fish species using these water bodies, and the fish life history phases for which the water bodies are used (to the extent known).

Protection of these specified water bodies is addressed by other sections of AS 16.05.871, which requires persons or governmental agencies to submit plans and specifications to ADF&G and receive written approval in the form of a Fish Habitat Permit prior to beginning the proposed use, construction or activity that would take place in specified water bodies. More detailed information about AS 16.05.871, the types of activities requiring permits, and the permit application procedures are found on subsequent pages of this document.

Copies of the *Catalog of Waters Important for Spawning, Rearing or Migration of Anadromous Fishes* for a specified region may be obtained by writing to the ADF&G Division of Sport Fish at 333 Raspberry Road, Anchorage, AK 99518-1599 (phone 907-267-2337).

Copies of the entire *Atlas of Waters Important for Spawning, Rearing or Migration of Anadromous Fishes* are available for examination at the ADF&G, Division of Sport Fish or Habitat offices in Anchorage and Fairbanks. Copies are also available for viewing at the Alaska State Library in Juneau and the Alaska Resources Library and Information Services (ARLIS) in Anchorage. Copies of regional volumes of the Atlas for the region of the state in which they are located are available for inspection at ADF&G offices in Craig, Delta Junction, Douglas, Homer, Ketchikan, Nome, Soldotna, and Tok.

# STATUTES AND REGULATIONS

The Alaska laws summarized below form the basis for the ADF&G's permitting program and role in regulating activities in specified anadromous fish-bearing water bodies. Implementation of these laws is the purpose for which the Atlas and Catalog are developed and maintained. These statutes and regulations are subject to amendment or repeal and should be regularly reviewed for possible changes.

## STATUTES

**AS 16.05.871** requires ADF&G to "specify" or list, "the various rivers, lakes, and streams or parts of them that are important for the spawning, rearing, or migration of anadromous fish." It also requires anyone wanting to construct a hydraulic project, or use, divert, obstruct, pollute, or change the natural flow or bed of a specified water body, or operate a vehicle in these specified water bodies to contact ADF&G for written approval before beginning the construction, activity, or use.

The department may require additional information in order to fully evaluate potential impacts to fish and game resources. Required information includes full plans and specifications for the proposed construction, activity, or use and a list of measures for protecting fish and game resources affected by the proposed activity.

If the commissioner (or commissioner's authorized representative) determines that the plans and specifications provide for the proper protection of fish and game, ADF&G Division of Habitat will issue written approval, in the form of a "Fish Habitat Permit," authorizing the proposed use or activity. In the case of a denial, the applicant may seek a hearing under AS 44.62.370.

**AS 16.05.881** establishes that any person or organization beginning a construction or use without the commissioner's written approval is guilty of a misdemeanor. The statute also dictates that any cost associated with restoring the stream to its original condition is to be borne by the guilty party and is in addition to any penalty imposed by the court.

**AS 16.05.891** authorizes ADF&G employees to issue oral approvals to a riparian landowner for removing obstructions or repairing existing structures without reviewing prepared operating plans in the event of an emergency arising from weather or stream flow conditions.

**AS 16.05.896** establishes the penalty for causing material damage to spawning beds or preventing or interfering with migration of anadromous fish as a misdemeanor. Causing material damage or interfering with migration can be a direct result of a project or use or can occur through negligence or non-compliance with the approved plans and specifications.

**AS 16.05.901** specifies that anyone violating **AS 16.05.871 – .896** is guilty of a Class A misdemeanor. It further dictates that any proceeds from fines are to be deposited in the general fund of the State of Alaska.

## REGULATIONS

**5 AAC 95.011***: The Catalog of Waters Important for Spawning, Rearing or Migration of Anadromous Fishes*, and its companion Atlas are the means by which ADF&G specifies water bodies considered important for use by anadromous fish in accordance with **AS 16.05.871**. The Atlas and Catalog are adopted by reference under **5 AAC 95.011** (a) of the Alaska Administrative Code. Permit application procedures, definitions, and other information contained in the introductions of the Atlas and Catalog are also adopted by reference under **5 AAC 95.011** (b).

## PENALTIES

***AS 12.55.035*** specifies the fines for various offenses. Possible fines for a Class A misdemeanor resulting from a conviction for violating **AS 16.05.871 – .896** include:

⇒ If a defendant is not an organization: A fine of up to $10,000.

⇒ If the defendant is an organization: Maximum fines of up to $500,000; or three times the pecuniary gain realized by the defendant; or three times the pecuniary damage or loss caused by the defendant to another, or to the property of another, as a result of the offense.

In addition to these fines, convicted defendants are liable for the cost of restoring the stream to its original condition **(AS 16.05.881),** may receive up to one year in prison, and may be subject to civil fines or penalties. Please refer to the complete current text of **AS 16.05.871 - .901**, AS 12.55.035 and 12.55.135 and **5 AAC 95.011** for detailed information.

## OTHER FISH HABITAT PROTECTION STATUTES

**AS 16.05.841** requires construction and maintenance of a fishway and a device for efficient passage of downstream migrants for any dam or other obstruction built across a stream frequented by salmon or other fish, the submission of plans and specifications for review and approval by ADF&G and that the structure be kept open, unobstructed, and supplied with enough water to maintain the free and efficient passage of fish through it.

If a fishway is determined by the commissioner to be impractical, **AS 16.05.851** allows for the owner/applicant to compensate for the loss resulting from the dam or obstruction by paying a lump sum acceptable to the commissioner to the fish and game fund; convey a site and construct a new hatchery and all related facilities; or fund the expansion, maintenance, and operation of an existing hatchery.

**AS 16.05.861** sets penalties or fines for violating **AS 16.05.841** and **16.05.851** and any regulations adopted under them. Owners of dams or obstructions who fail to comply with **AS 16.05.841** or **16.05.851** within a reasonable time designated in a notice from the commissioner are guilty of a misdemeanor and subject to a fine of up to $1,000. The statute further notes that each day the owner fails to comply is a separate offense and that the dam or obstruction is a public nuisance and subject to abatement.

# PERMIT APPLICATION PROCEDURES

## PERMITS FOR SPECIFIED STREAMS

As outlined in preceding pages, a Fish Habitat Permit is required *before* any action is taken "to construct a hydraulic project, or use, divert, obstruct, pollute, or change the natural flow or bed of a specified river, lake, or stream . . ." or " . . . to use wheeled, tracked, or excavating equipment or log-dragging equipment in the bed of a specified river, lake, or stream . . . " [quoted portions from AS 16.05.871(b)]. This requirement includes, but is not limited to, construction, maintenance, repairs, or placement of structures, docks, bulkheads, road crossings (culverts, bridges, fords), stream diversions and bank stabilization projects; gravel removal; dumping any material into (or onto ice over) a water body; placer mining; water withdrawals or appropriations; the use of vehicles or equipment in the water body; and the use of explosives in or near the water body. Recreational boating and fishing activities do not require a Fish Habitat Permit.

To apply for a Fish Habitat Permit, the applicant must submit a completed application package to the appropriate ADF&G, Division of Habitat office (see Contacts section below) at least 30 days prior to the proposed start date. Technical assistance is available in many instances. By consulting with ADF&G early in the planning process, strategies for protecting fish resources can be included in submitted plans, thereby reducing permit review time and the need for project changes. The package may include a written, signed request, a completed Fish Habitat Permit Application, and any other necessary materials, including any relevant “other-agency” permit authorizations such as a U.S. Army Corps of Engineers permit application (see “Other Permittee Responsibilities” section below).

Information submitted with the application should be sufficiently detailed to fully describe the proposed activity and its possible effects on the specified water body and its fish resources. The following types of information should accompany the application where applicable:

- name and location of the water body;
- type of project (e.g., bridge, culvert, utility line placement, erosion control, water withdrawal, gravel removal, placer mining, etc.);
- project plans and description including drawings, description of methods, and list of equipment (i.e. design blueprints or plan view drawings, survey data, description of water body at project site, description of planned work, erosion/sedimentation control methods, etc.);
- description of in-water use of wheeled or tracked vehicle (i.e. type and size of vehicle, surface bearing pressure, dates and frequency of use, etc.);
- description of proposed or anticipated stream diversions, channelization, or bank alterations including sequence of proposed work and any dewatering actions;
- description of any material removal from or material deposition into the water body including type and amount of material;
- description of proposed blasting or use of explosives including charge size, distance to water body and impact pressures;
- dates of the proposed work or use;
- other contractors or parties involved in the project; and
- proposed mitigation measures.

Division of Habitat personnel will review the application materials and, where appropriate, issue permit approval for plans and procedures that have minimal or no harmful effects, including cumulative effects, on anadromous fish or their habitats.

If the commissioner determines that the proposed use or activity may have an adverse impact on fish or fish habitat, applicants may be required to employ appropriate measures to mitigate the adverse impacts in order to obtain a permit. For example, the department may require the applicant to utilize methods of operation or construction sequencing of a project that minimize the effects on fish migration, spawning, or rearing, or restrict work in the impacted area to certain "seasonal windows" when fish are less likely to be adversely impacted. Compensatory mitigation shall be considered only if all other mitigation measures do not adequately mitigate such adverse impacts. In those instances where the adverse impact to fish or fish habitat is unavoidable, the department, in its discretion, may withhold permit authorization.

The mitigation measures may include one or more of the actions listed below:

1. Avoid the impact altogether by not taking a certain action or parts of an action.
2. Minimize the impact by limiting the degree or magnitude of the action and its implementation.
3. Rectify the impact by repairing, rehabilitating, or restoring the impacted environment.
4. Reduce or eliminate the impact over time by preservation and maintenance operations during the life of the proposed use or activity.
5. Compensate for the impact by replacing or providing substitute resources or environments.

## PERMITS FOR UNSPECIFIED STREAMS

In addition, a Fish Habitat Permit may be required under AS 16.05.841 for activities occurring in a water body or portions of a water body that are not specified in the Atlas and Catalog but are frequented by anadromous or resident fish species. Specifically, a Fish Habitat Permit is required before a dam or other obstruction is built across a stream used by fish. Procedures for obtaining a Fish Habitat Permit under, AS 16.05.841 are the same as those outlined above for AS 16.05.871. The ADF&G recommends contacting the appropriate Division of Habitat office if there is any question about whether the project requires a Fish Habitat Permit.

## OTHER PERMITTEE RESPONSIBILITIES

A copy of the Fish Habitat Permit, including any permit amendments, must be retained on site during the permitted activity. The permittee is responsible for the actions of contractors, agents, or other persons who perform work to accomplish the approved project. For any activity that significantly deviates from the approved plan, the permittee shall notify the Division of Habitat and obtain written approval in the form of a permit amendment before beginning the activity. Any action that increases the project's overall scope or that negates, alters, or minimizes the intent or effectiveness of any stipulation contained in a permit will be deemed a significant deviation from the approved plan. The final determination as to the significance of any deviation and the need for a permit amendment is the responsibility of the Division of Habitat. Therefore, it is recommended the permittee consult the Division of Habitat immediately when a deviation from the approved plan is being considered.

For the purpose of inspecting or monitoring compliance with any condition of a permit, the permittee shall give an authorized representative of the state free and unobstructed access, at safe and reasonable times, to the permit site. The permittee shall furnish whatever assistance and information as the authorized representative reasonably requires for monitoring and inspection purposes.

In addition to the penalties provided by law, a permit may be terminated or revoked for failure to comply with its provisions or failure to comply with applicable statutes and regulations. The department reserves the right to require mitigation measures to correct disruption to fish and game created by the project and which was a direct result of the failure to comply with a permit or any applicable law.

The permittee shall indemnify, save harmless, and defend the department, its agents, and its employees from any and all claims, actions, or liabilities for injuries or damages sustained by any person or property arising directly or indirectly from permitted activities or the permittee performance under this permit. However, this provision has no effect if, and only if, the sole proximate cause of the injury is the department's negligence.

Depending on the types of activities or work proposed to occur in a particular water body, additional permits or authorizations may be needed from other state or federal agencies, local governments, or applicable land managers. The applicant is responsible for ensuring that all necessary permits are obtained prior to starting work. Other entities that may require a permit include but are not limited to the U.S. Army Corps of Engineers, U.S. Environmental Protection Agency, Alaska Department of Environmental Conservation, Alaska Department of Natural Resources, and private land owners.

## CONTACTS

Completed permit applications and requests for information or blank permit applications should be submitted to the appropriate Division of Habitat office for the area in which the project is located, as noted in Table 1 on the following page.

Table 1.–Division of Habitat area offices and contacts.

| Division of Habitat Area Offices | Area of Responsibility |
|---|---|
| **Douglas Regional (I) Office**<br>802 3rd Street<br>Douglas, AK 99824<br>465-4290 phone<br>465-4759 fax<br>Kate Kanouse, Regional Supervisor<br>kate.kanouse@alaska.gov | Middle & Northern Southeast - Petersburg, Wrangell, Kake, Angoon, Juneau, Douglas, Gustavus, Haines, Skagway, Hoonah, Sitka, Yakutat, Icy Bay<br>Game Management Units (GMUs; designations are approximate)1A (northern portion) 1B, 1C & 1D; 3; 4; 5; 6A (east of Cape Suckling) |
| **Anchorage Regional (II) Office**<br>333 Raspberry Rd., Suite 2068<br>Anchorage, AK 99518<br>267-2172 phone<br>267-2499 fax<br>Ron Benkert, Regional Supervisor<br>ron.benkert@alaska.gov | Municipality of Anchorage, Prince William Sound, Copper River Delta, Alaska Peninsula, Aleutian Islands, Southwest and Western Alaska, Yukon and Kuskokwim Delta, - Anchorage, Whittier, Valdez, Cordova, Kodiak, Dillingham, Bethel, Togiak, Unalaska<br>GMUs: 6 (west of Cape Suckling); 8; 9; 10; 11 (south of Haley Cr.); 13D (south of Haley Cr.); 14C; 16B (south half); 17; 18; 19A & 19B (west portions) |
| **Fairbanks Regional Office (III)**<br>1300 College Road<br>Fairbanks, AK 99701-1551<br>459-7282 phone<br>459-7303 fax<br>Audra Brase, Regional Supervisor<br>audra.brase@alaska.gov | Interior and Northern Alaska; North Slope, Yukon River Basin upstream of Paimiut and Kuskokwim River Basin upstream of the Holitna River, Copper River basin north of the Chugach Mountains - Fairbanks, Delta Junction, Glennallen, Chitna, Nome, Kotzebue, Barrow<br>GMUs: 11 (north of Haley Cr.); 12; east portions of 13A, 13B, & 13D; 13C; 13E (Cantwell and upper Nenana River only); east portions of 19A & 19B; 19C & 19D; 20; 21; 22; 23; 24; 25; 26 |
| **Mat-Su Area (IV) Office**<br>1800 Glenn Highway, Suite 6<br>Palmer, AK 99645-6736<br>861-3203 phone<br>861-3232 fax<br>Jonathan Kirsch, Area Office Manager<br>jonathan.kirsch@alaska.gov | Matanuska/Susitna Basin, Talkeetna Mountains - Palmer, Wasilla, Big Lake, Talkeetna, Trapper Creek<br>GMUs: west portion of 13A, 13B, & 13D; 13E (except Cantwell and upper Nenana River); 14A & 14B; 16A & 16B (north half) |
| **Soldotna (Kenai) Area Office (V)**<br>514 Funny River Road<br>Soldotna, AK 99669-8255<br>714-2481 phone<br>260-5992 fax<br>Brian Blossom, Area Office Manager<br>brian.blossom@alaska.gov | Kenai Peninsula - Kenai, Soldotna, Homer, Seldovia, Portage, Cooper Landing, Seward<br>GMUs: 7; 15 |
| **Craig Area Office (VII)**<br>P.O. Box 668<br>Craig, AK 99921-0668<br>826-2560 phone<br>826-2562 fax<br>Mark Minnillo, Area Office Manager<br>mark.minnillo@alaska.gov | Southern Southeast - Prince of Wales, Dall, Long, Revillagigedo, and Gravina islands - Ketchikan, Craig, Klawock, Thorne Bay, Hyder, Hydaburg, Coffman Cove<br>GMU: 1A (most); 2 |

# ATLAS AND CATALOG USERS' GUIDE

## FORMAT

The Atlas and Catalog are divided into six volumes corresponding to Alaska's six fish and game resource management regions (Arctic, Interior, Western, Southwestern, Southcentral, Southeastern) established in 1982 by the Joint Boards of Fisheries and Game (see Figure 1). A figure on the front cover of each Catalog and Atlas shows the geographic area covered in that volume.

The Catalog is a numerical listing of the water bodies documented as being used by anadromous fish. Also listed are the U.S. Geological Survey (USGS) quadrangle (quad) map, latitude, longitude, anadromous fish documented in the water body and the Public Land Survey System (PLSS) description for the mouth and upper known extent of anadromous fish use for each specified water body.

The Atlas to the Catalog is a compilation of topographic maps that cartographically shows the location, name, and number of these specified anadromous fish-bearing water bodies, the anadromous fish species using these water bodies, and the fish life history phases for which the water bodies are used (to the extent known).

## LIMITATIONS

Location information (latitude/longitudes, PLSS descriptions) and graphic representations used in the Atlas and Catalog are primarily derived from USGS quad maps, from field observations, and in some cases from aerial photos. ADF&G use the most recent editions of these quad maps, when possible, to depict as accurately as possible the locations of water bodies found in the Atlas and Catalog. The intent is to avoid any confusion when referring to a specific water body. In some parts of Alaska, however, channel and coastline configurations have changed since the relevant USGS quad map was published, making it not entirely accurate for on-the-ground use. Locations listed in the catalog should be compared to the water body locations depicted on Atlas maps, not to field-surveyed or photo-extracted locations.

In some instances, polygons are used to specify areas containing a number of water bodies supporting anadromous fish that are impossible to depict legibly and accurately on 1:63,360-scale maps. Generally used by juvenile anadromous fish for rearing, water bodies in these polygons are highly productive and are considered important for anadromous fishes.

Fisheries surveys are important tools protecting anadromous fish habitat, and for managing sport, personal use, subsistence and commercial fisheries. Data are collected by various methods including aircraft, boat, and foot. Due to timing, water clarity, temperature, survey method or other factors, a survey for a particular species may fail to gather complete life-phase information, or observe juvenile fish, non-targeted anadromous fish species, or the actual upper limit of anadromous fish use. Therefore, the upper points of stream reaches listed in the Catalog and shown in the Atlas usually reflect the extent of fish surveys or known anadromous fish use in a particular water body rather than the *actual* limits of anadromous fish occurrence or of habitat use.

In addition, only a limited number of the water bodies in Alaska have actually been surveyed. Virtually all-coastal water bodies in the state provide important habitat for anadromous fish, as

do many unsurveyed tributaries to known anadromous fish-bearing water bodies. Anadromous fish often rear in small tributaries, flood channels, intermittent streams, and beaver ponds. Due to the remote location, small size, or ephemeral nature of these systems, most have not been surveyed and are not included in the Catalog or Atlas.

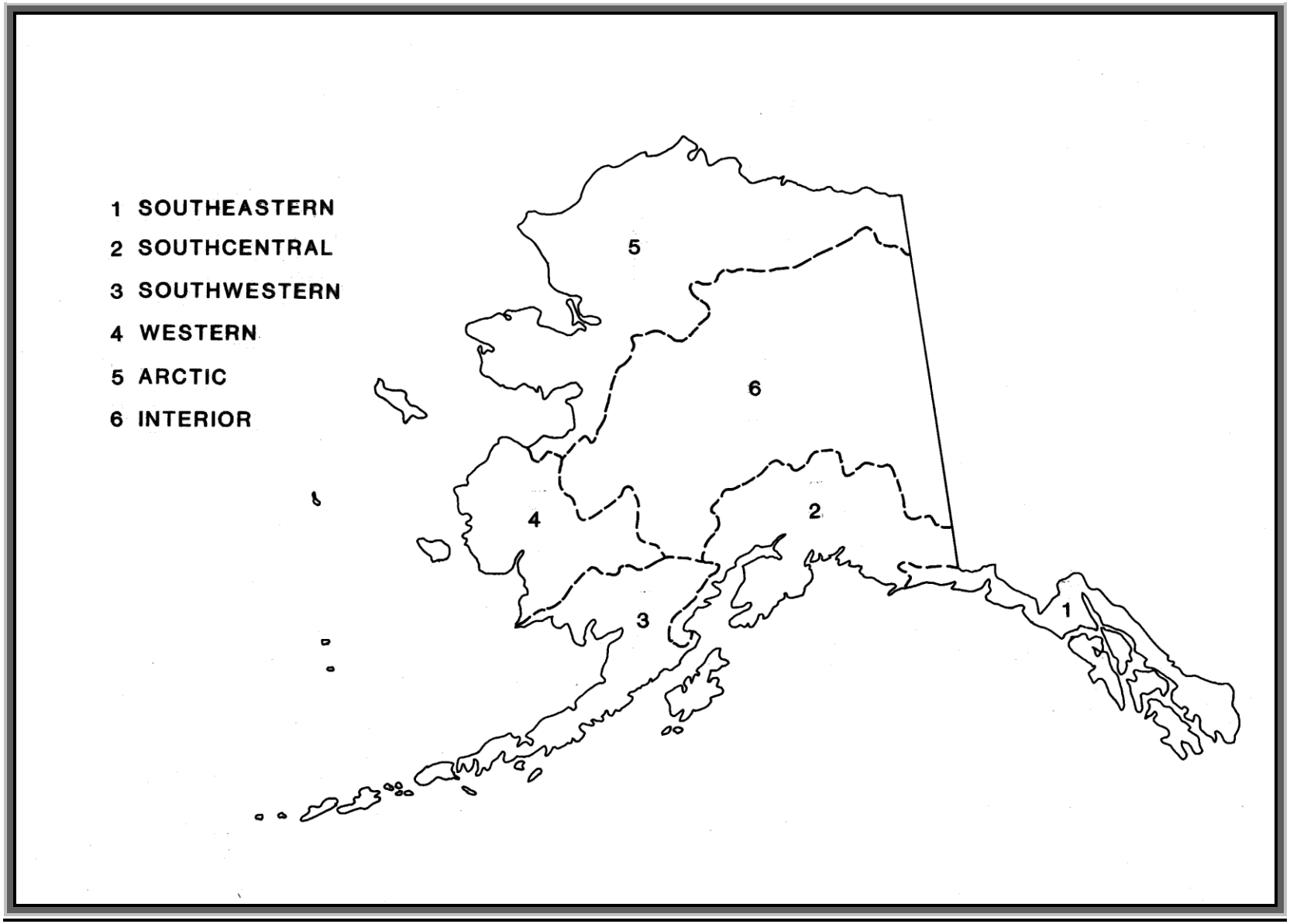


Figure 1.–Atlas and Catalog Regional Boundaries

## INTERPRETATION OF THE ATLAS

Alaska is depicted by 153 1:250,000-scale USGS quadrangles (see Figure 2). Most quadrangles of this scale are further divided into 1:63,360-scale inch-to-the-mile maps (*also* known as quadrangles). The Atlas contains the 1:250,000-scale quadrangles to help users locate anadromous water body information on the more detailed 1:63,360-scale map(s), if any exist for an area. Where inch-to-the-mile USGS maps do not yet exist (e.g., in parts of the Interior, Arctic, Western, and Southwest regions), specified water bodies are drawn at 1:63,360-scale (inch-to-the-mile) using the 1:250,000-scale quadrangles as the base maps.

### Numbering of Specified Water Bodies

Note: Examples given below refer to Figure 3.

All streams, rivers, and lakes specified in the Atlas and Catalog have a unique identifying number. The first six elements consist of a three-digit number and a two-digit number, separated by a hyphen. By convention, this number set is derived from the 1982 ADF&G statistical fishing district number which identifies the body of salt water to which the system drains. In order to maintain a unique number for each specified water body through time the numbering system in the Atlas and Catalog remains based on the original 1982 statistical area boundaries, although fish district numbers change periodically.

Rivers or streams which flow directly into salt water are identified by a five-digit suffix added to the fishing district number. For each main channel river or stream, this suffix begins with the number 1. For example, Big River (at the top of Figure 3) is “101-52-10100” (where “101-52” identifies the statistical fishing district and “10100” is a main channel water body in that district).

A stream branching from a main channel water body (tributary) carries the same base number (e.g., 101-52-10100) plus a four-digit number indicating that specific tributary. By convention, the last digit of a number sequence used to identify tributary streams will be even if the tributary branches to the right (heading upstream) and odd if it branches to the left. In the example, provided, “2021” denotes the tributary that branches to the left (heading upstream) on Big River, making the entire number for this tributary stream 101-52-10100-2021. Succeeding tributary streams are numbered in the same way by adding a four-digit number for each branch. The first digit for each branch sequence always indicates the progression of tributary stream numbering from the main channel.

Because of limited space on maps, often only the number sequence of a specific tributary appears next to that tributary; however, the entire number sequence down to the statistical fishing district number can be determined by following the water body downstream. The Catalog lists the entire water body number.

The number assigned to a lake begins with the number of the stream that drains from it, plus a four-digit number beginning with a zero. In Figure 3, a lake occurs along a tributary stream in the Blue Creek drainage. Therefore, the unique identification number first designates the tributary stream number (101-53-10100-2010-3005), followed by the four-digit lake identifier (0010), resulting in the full designation (101-53-10100-2010-3005-0010).

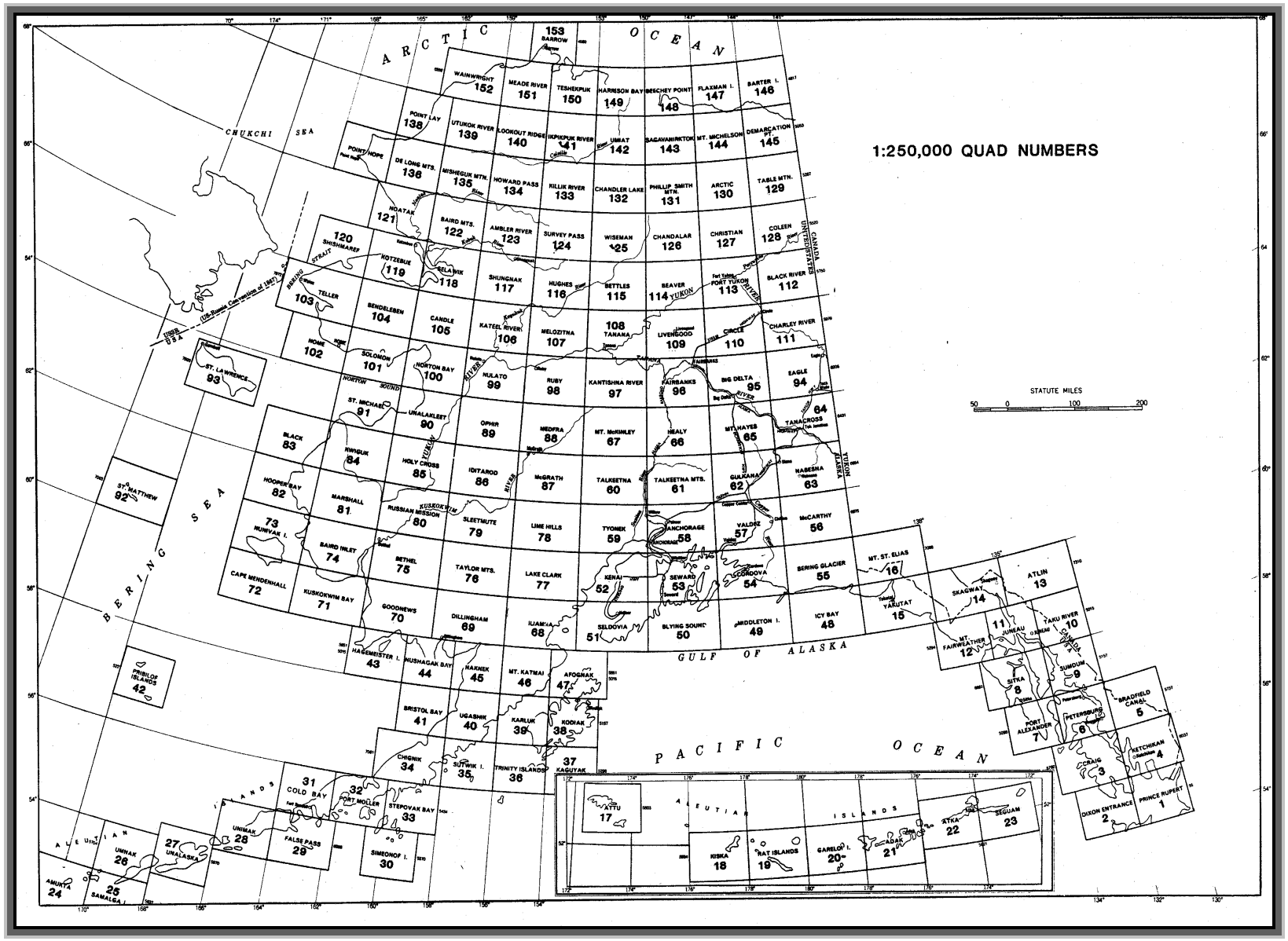


Figure 2.–1:250,000-scale quad names and numbers.

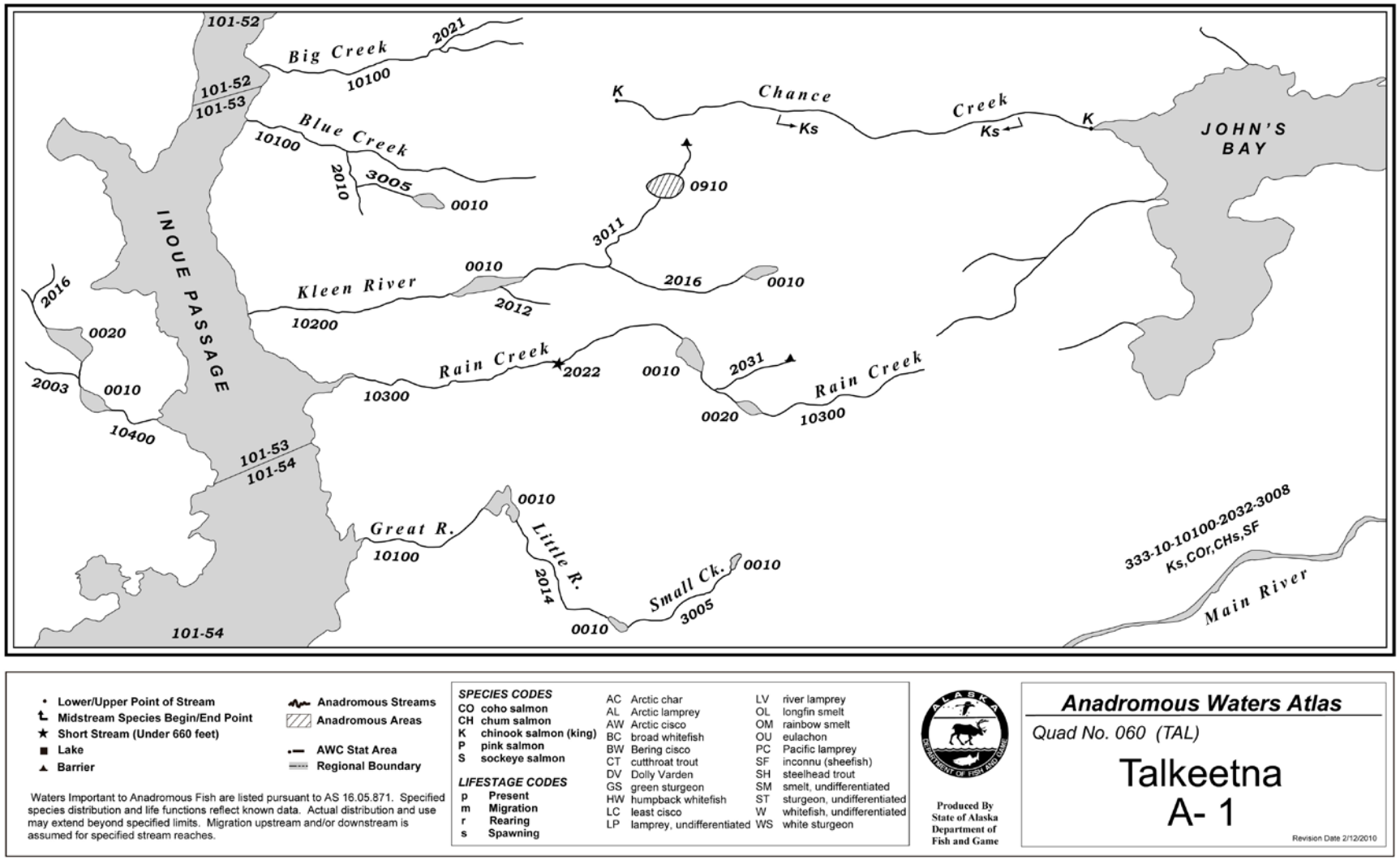


Figure 3.–Examples of Atlas stream numbering.

Used only in special cases, polygons will be numbered, whenever possible, with the stream number on which the polygon is located This number is then followed by a four-digit number sequence beginning with 09 to designate the polygon. In the example, a polygon adjoins a tributary to the Kleen River. The polygon's unique identification number would be 101-53-10200-2016-3011-0910, the stream number (101-53-10200-2016-3011) plus the polygon designator "0910."

Figure 3 shows four watersheds having multiple lakes and flowing to Inoue Passage. Each illustrates a different aspect of the water body numbering system.

1. The main channel is named "Kleen River," but the named river does not continue above the first lake. Kleen River is numbered 101-53-10200, (101-53 for statistical fishing district "101-53" followed by the main channel river). A lake identifier "0010" is then added to denote the first lake upstream of Kleen River. All tributaries flowing into a lake retain the base number of the lake's outlet stream but add a *next*-higher-tributary stream identifier. The tributary to the first lake above Kleen River is therefore numbered 101-53-10200-*2012*. A headwater lake that drains into a tributary reflects that sequence in its last two suffixes: 101-53-10200-*2016-0010* with -2016 identifying the tributary stream and -0010 designating the lake. Any streams flowing into this lake would be tributary streams and numbered accordingly.
2. A multi-lake example, Rain Creek passes through a series of lakes. Each lake is assigned the main channel number 101-53-10300, followed by a sequential and unique lake number, 0010 for the first lake, and 0020 for the second. Tributaries to either Rain Creek or the lakes (none shown) would bear a tributary stream number after the base number.
3. The same numbering conventions apply to a system with unnamed streams (see left side of Inoue Passage). Each lake is numbered from the main channel, with an added lake number (101-53-10400-*0010*, for the first lake, and 101-53-10400-*0020* for the second lake).
4. In the final example, Great River, Little River, and Small Creek are tributary streams. Each named stream is separated by a lake, to which it is a tributary. The lake above each tributary has the same number as its outlet stream but with an added lake identifier. The first lake (above stream Great River) is 101-54-10100-*0010*; the second lake (above the next tributary named Little River) is 101-54-10100-*2014-0010*; and the third lake (above the next tributary named Small Creek) is 101-54-10100-2014-*3005-0010*. Alone, the lake identifiers for these three lakes appear to be the same; however, when combined with the outlet stream number, a unique number for each stream is formed.

## Symbols

The alphanumeric map number in the lower left corner of the maps identifies the 1:63,360-scale quadrangle of the 1:250,000-scale quadrangle (Numbers for the 1:250,000-scale quadrangles are identified on Figure 3). The legend beneath each map lists letter symbols for each fish species and life activity. Some maps also include the symbol (★) to depict streams for which the length of documented fish habitat is too short (less than 660 feet) to accurately map at the 1:63,360-scale. In most cases, barriers to fish passage or limits of fish survey efforts account for the short terminus. Locations where barriers are known to exist are denoted by the (▲) symbol.

Arrows on the maps delineate the distribution of fish in a water body, where known. A single arrow drawn at the mouth of a stream or stream reach shows which fish species migrate upstream. Downstream-pointing arrows farther upstream indicate the highest point at which a fish species is currently known to occur (see symbols for king salmon spawning on Chance Creek, Figure 3).

The anadromous waters number and species string is used to indicate the range of anadromous fish species that continues onto adjacent Atlas maps.

## INTERPRETATION OF THE CATALOG

### Water Bodies by Number

Each water body in the *Catalog of Waters Important for Spawning, Rearing or Migration of Anadromous Fishes* is listed on two lines. The first line contains the water body number, information about the coordinates and PLSS location of the mouth of the water body, and the known anadromous fish species and life stages present at the mouth of water body. The second line lists the water body name (if known) and location information for the upper point, and the known anadromous fish species and life stages present at the upper point. Column headings occur at the top of each page. For example, Grant Creek would be listed as follows:

| WATER BODY NUMBER / NAME | MAP SHEET | LAT. (NAD 83) | LONG. (NAD 83) | PLSS | *SPECIES* |
|---|---|---|---|---|---|
| 101-75-10100 | Bradfield Canal A-4 | 56.03889 N | 131.21270 W | C 67S 92E 29 | Kp,COp,Ps,CHs,SHp |
| Grant Creek | Bradfield Canal A-5 | 56.10856 N | 131.34453 W | C 66S 91E 33 | Ks,COs,Ps,CHs |

In this example, the first line lists:

1. the water body number (101-75-10100);
2. the USGS map quadrangle containing the mouth of the water body (Bradfield Canal A-4);
3. the latitude-longitude of the mouth of the water body in decimal degrees (56.03889 latitude North; 131.21270 West longitude, NAD 1983 datum);
4. the PLSS description of the water body mouth, given by meridian (*Copper River*), township (67 South), range (92 East), and section (29); and
5. the species string for the species and life stages present or entering at the mouth.

The second line lists:

1. the water body name, if known (Grant Creek);
2. the USGS map quadrangle containing the water body's upper point, if different from the quadrangle containing the mouth (Bradfield Canal A-5);
3. the latitude-longitude of the upper point in decimal degrees (NAD 1983 datum);
4. the PLSS description of the upper point; and
5. the species string for the species and life stages present or at the upper extent of the water body.

For purposes of data presentation in the catalog, lakes and polygons do not have mouths or upper points. Instead, the location information contained in the first line reflects a point near the middle of the lake or polygon on the cited quadrangle map. Applicable statutes and regulations still apply to the entire extent of all AWC listed water bodies that span one or more ITM quadrangles even if these water bodies are located on a quad or quads not listed in the AWC catalog for those water bodies. If

any portion of a lake occurs on several quadrangle maps, only one quad will appear in the first line. The lake or polygon name will appear on the second line if known.

## Annotation Codes

Species, life stage, and meridian codes as presented in the Atlas and Catalog are described below.

Table 2.–List of Annotation Codes.

| SPECIES CODES | LIFE STAGE CODES | MERIDIAN CODES |
|---|---|---|
| AC = Arctic Char | m = migration | C = Copper River Meridian |
| AW = Arctic Cisco | p = present | F = Fairbanks Meridian |
| AL = Arctic Lamprey | r = rearing | K= Kateel River Meridian |
| BW = Bering Cisco | s = spawning | S = Seward Meridian |
| BC = Broad Whitefish | | U = Umiat Meridian |
| K = Chinook Salmon | | |
| CH = Chum Salmon | | |
| CO = Coho Salmon | | |
| CT = Cutthroat Trout | | |
| DV = Dolly Varden | | |
| OU = Eulachon | | |
| GS = Green sturgeon | | |
| HW = Humpback Whitefish | | |
| SF = Inconnu/Sheefish | | |
| LP = Lamprey, undifferentiated | | |
| LC = Least Cisco | | |
| OL = Longfin Smelt | | |
| PC = Pacific Lamprey | | |
| P = Pink Salmon | | |
| OM = Rainbow Smelt | | |
| LV = River Lamprey | | |
| SM = Smelts, undifferentiated | | |
| S = Sockeye Salmon | | |
| SH = Steelhead Trout | | |
| ST = Sturgeon, undifferentiated | | |
| W = Whitefishes, undifferentiated | | |
| WS = White sturgeon | | |

### Water Bodies by Name

To reference anadromous water bodies by name, use the alphabetical listing of known named water bodies in the second part of the catalog. Local names are denoted by an * that appears in the front of the name and appears first in the alphabetical listing.

## SOURCES

Sources of information for the 1982 revision of the *Atlas* and *Catalog of Waters Important for Spawning, Rearing or Migration of Anadromous Fishes* were the following:

ADF&G "Alaska's Fisheries Atlas" (1978);

ADF&G field notes from area and regional offices and various;

ADF&G individual reports;

U.S. Forest Service;

U.S. Fish and Wildlife Service;

Revised Anadromous Fish Stream Catalog of Southeastern Alaska (1977) by John Edgington, Robert Larson, Jim Eastwood and Paul Novak;

Bureau of Land Management survey notes; and

Index to North Slope Stream and Lake Surveys (1982) by Terry Bendock and John Burr.

Since the 1982 revision, the Atlas and Catalog have been revised periodically with information on anadromous water bodies being provided by various state and federal agencies, private companies, and individuals.

## UPDATE PROCEDURES

Procedures are in place that provide for regular updating of the Atlas and Catalog. Water bodies, or stream reaches, can be added or deleted and the upper range of anadromous water bodies changed as more current surveys document the presence or absence of anadromous fish. Anyone can submit a proposal for additions or changes to the Atlas and Catalog. However, proposals from other than ADF&G staff may be subject to field verification prior to approval by ADF&G.

Proposals for revisions to the Atlas and Catalog should be submitted to the Anchorage ADF&G, Division of Sport Fish**.** The proposed revision must include a nomination form, available through Division of Sport Fish regional offices, which lists the name and location of the water body, the fish species observed using the water body, the date fish were observed; the life stages (migration, spawning, or rearing) for which the water body is being used, if known; and any other clarifying information. The person submitting the proposed revision must sign the nomination form.

The location of the water body and the upper known extent of anadromous fish use should be marked on a 1:63,360-scale USGS map or better. Field sketches or aerial photography are also helpful.

It is anticipated that the Atlas and Catalog will be revised approximately every 12 months.

# ACKNOWLEDGMENTS

The production of the Anadromous Waters Regional Catalogs and companion Atlas maps was facilitated with the assistance of several personnel. Chet Murphy and Jason Graham were responsible for data entry of nomination information into regional geodatabases, which were used to create water body listings tables and Atlas maps. Ryan Snow and Philip Repetto provided database-programming support used to create Catalog stream listings and Kyra Sherwood aided with text formatting of the regional Catalogs. Updates to the Catalog and Atlas were made possible by ADF&G area and field office staff as well as federal, state, and local resource agency personnel, past and present that conducted the fieldwork necessary to generate nominations. Development and publication of this manuscript was financed by the Federal Aid in Sport Fish Restoration Act (16 U.S.C. 777-777K) under Grant No. AK F-10-34, Study Number H-09; produced jointly with Alaska Department of Fish and Game, Division of Habitat.

# DEFINITIONS

1. **"Area Office**" means the local area office of the Alaska Department of Fish and Game, Division of Habitat. (Refer to the Contacts section of the introduction for office locations)

2. **"Anadromous Fish**" means a fish or fish species that spends portions of its life cycle in both fresh and salt waters, entering fresh water from the sea to spawn and includes the anadromous forms of pacific trout and salmon of the genus *Oncorhynchus* (rainbow and cutthroat trout and chinook, coho, sockeye, chum and pink salmon), Arctic char, Dolly Varden, sheefish, smelts, lamprey, whitefish, and sturgeon.

3. **"Atlas**" means *An Atlas to the Catalog of Waters Important for Spawning, Rearing or Migration of Anadromous Fishes*.

4. **"Backwaters**" means a portion of the water body formed by an eddy along channel margins downstream from obstructions such as bars, root wads, or boulders, or as the result of back-flooding upstream from an obstruction sometimes separated from the channel by sand or gravel bars.

5. **"Banks**" means the portion of the stream channel cross section that restricts the lateral movement of water at normal bank-full levels often exhibiting a distinct break in slope from the stream bottom.

6. **"Bed**" means the substrate, bounded by the stream banks, over or through which the water column flows.

7. **"Braided channels**" means the intertwined branches or secondary channels of a river or stream and characterized by the separation and rejoining of two or more channels separated by bars or islands.

8. **"Catalog**" means the *Catalog of Waters Important for Spawning, Rearing or Migration of Anadromous Fishes*.

9. **"Distributary**" means a stream that flows away from, and does not rejoin, the main channel, and which usually flows to a sea, lake, stream, or other body of water.

10. **"Estuary**" means a semi-enclosed coastal body of water with a free connection to the sea and in which seawater is measurably diluted with freshwater derived from land drainage.

11. **"Fish"** means any species of aquatic finfish, invertebrate, or amphibian, in any stage of its life cycle, found in or introduced into the state, and includes any part of such aquatic finfish, invertebrate, or amphibian;

12. **"Fish Habitat"** means any area on which fish depend, directly or indirectly, during any stage of their life cycle, including but not limited to areas of spawning, rearing, food supply, overwintering, or migration.

13. **"Lake**" means an inland water body, permanent or seasonal, occupying a basin or hollow in the earth's surface, which may or may not have a current or single direction of flow.

14. **"Mean high water**" means a tidal datum used in referring to tidelands or the tidally affected portion of the stream, that is equal to the average of all high tides over a 19-year Metonic cycle, as established by the National Ocean Service of the National Oceanic and Atmospheric Administration.

15. **“Mean lower low water**” means a tidal datum used in referring to tidelands or the tidally affected portion of the stream, that is equal to the average of the lower of the two low tides of each day over a 19-year Metonic cycle, as established by the National Ocean Service of the National Oceanic and Atmospheric Administration.

16. **“Migration**” means the predictable, purposeful, or seasonal movement of fish, unrestricted by other than natural influences.

17. **“Mitigation”** means measures which must be undertaken by an applicant to avoid, minimize, rectify, reduce, or compensate for potential adverse impacts to fish or fish habitat resulting from a proposed use or activity

18. **“Mouth**” means a line drawn between the seaward extremities of the exposed tideland banks of any stream channel(s) at mean lower low water; a stream or river may have more than one mouth by virtue of having more than one channel that empties into a receiving body of water.

19. **“Permit**” means the written approval by the commissioner of ADF&G or the commissioner’s authorized representative, in the form of a Fish Habitat Permit issued through an area office of the ADF&G, Division of Habitat, based on plans and specifications as required by either AS 16.05.841 or AS 16.05.871.

20. **“Pollute**” means altering the physical, chemical or biological properties of a stream, river, or lake to the extent that the water fails to meet the Alaska Water Quality Standards for the “Growth and Propagation of Fish, Shellfish, Other Aquatic Life, and Wildlife” set forth in 18 AAC 70.010 - .990.

21. **“Polygon”** means a geographic area of numerous water bodies or wetland areas that cannot be accurately mapped at the 1:63,360-scale and which are important for the spawning rearing or migration of anadromous fish. These polygons are listed in the Catalog with single point identifiers and delineated on the Atlas maps by a dashed line boundary. All waters within these polygons are considered specified anadromous fish bearing water bodies.

22. **“Portion of the bed(s) and banks, up to the ordinary high water mark** (OHW)” means (A) in the non-tidal portion of a river, lake, or stream: the portion of the bed(s) and banks up to which the presence and action of the non-tidal water is so common and usual, and so long continued in all ordinary years, as to leave a natural line or "mark" impressed on the bank or shore as indicated by erosion, shelving, changes in soil characteristics, destruction of terrestrial vegetation, or other distinctive physical characteristics; (B) in a braided river, lake, or stream: the area delimited by the natural line or "mark," as defined in Part A above, impressed on the bank or shore of the outside margin of the most distant channels; or (C) in the tidally influenced portion of a river, lake, or stream: the portion of the bed(s) and banks below the (1) OHW as described in A or B above, or (2) mean high water elevation; whichever is higher at the project site.

23. **“Present”** means documented occurrence of anadromous fish in specified water body through direct observation or due to extrapolation downstream from observation and documentation of spawning or rearing anadromous fish in a specified water body or water bodies located upstream.

24. **"Public Land Survey System (PLSS)"** is a standardized way of subdividing and describing land in the United States and is typically described using meridian, township, range, and section **(MTRS)**. All lands in the public domain are subject to subdivision by this rectangular system of surveys which is regulated by the Department of Interior, Bureau of Land Management.

25. **"Rearing**" means the developmental life phase of a fish from fertilization of eggs to adult.

26. **"River**" means a stream of fairly large size flowing in a definite course or channel, or a series of diverging and converging channels.

27. **"Slough**" means (A) a low, swampy ground or overflow channels where water flows sluggishly for considerable distances; (B) a side channel slough formed by channelization; (C) a sluggish channel of water, such as a side channel of a stream, in which water flows slowly through low, swampy ground, or a section of an abandoned stream channel containing water most or all of the year, but with flow only at high water, and occurring in a flood plain or delta; (D) a marsh tract lying in a shallow, undrained depression on a piece of dry ground; (E) term used for a creek or sluggish body of water in a bottomland.

28. **"Spawning**" means the deposition or fertilization of fish eggs, including preparation for deposition or fertilization.

29. **"Specified upper limit**" means the documented upstream limit of anadromous fish use as depicted in *An Atlas to the Catalog of Waters Important for Spawning, Rearing or Migration of Anadromous Fishes* or listed in the *Catalog of Waters Important for Spawning, Rearing or Migration of Anadromous Fishes.*

30. **"Specified Water Body"** means a river, stream, or lake, in its liquid or frozen state, its braided channels, distributaries, sloughs, backwaters, and estuaries, including the portion of the bed(s) and banks up to the ordinary high water mark, from its mouth to its specified upper limit as depicted in *An Atlas to the Catalog of Waters Important for Spawning, Rearing or Migration of Anadromous Fishes* or listed in the *Catalog of Waters Important for Spawning, Rearing or Migration of Anadromous Fishes.*

31. **"Stream**" means a natural or artificial watercourse containing flowing water at least part of the year including a river, creek or tributary.

| WATER BODY NUMBER / NAME | MAP SHEET | LAT. | LONG. | PLSS | SPECIES |
|---|---|---|---|---|---|
| 243-10-10150 | ILIAMNA A-3 | 59.07631 N | 153.80256 W | S013S027W04 | CHs,COs,Ps,Ss,ACp |
| Douglas River | AFOGNAK D-6 | 58.99933 N | 153.72526 W | S014S027W02 | CHs,COs,Ps,Ss,ACp |
| 243-10-10150-2006 | ILIAMNA A-3 | 59.05921 N | 153.76469 W | S013S027W10 | CHs,COp,Ps |
| | ILIAMNA A-3 | 59.02463 N | 153.79969 W | S013S027W28 | CHs,COp,Ps |
| 243-10-10150-2006-3028 | ILIAMNA A-3 | 59.02463 N | 153.79969 W | S013S027W28 | CHs,COp,Ps |
| | ILIAMNA A-3 | 59.03549 N | 153.84166 W | S013S027W19 | CHs,COp,Ps |
| 243-10-10150-2006-3028-4021 | ILIAMNA A-3 | 59.03549 N | 153.84212 W | S013S027W19 | COp |
| | ILIAMNA A-3 | 59.01593 N | 153.82657 W | S013S027W29 | COr |
| 243-10-10150-2006-3028-4021-0010 | ILIAMNA A-3 | 59.01357 N | 153.82458 W | S013S027W32 | COr |
| 243-10-10150-2006-3028-4021-5010 | ILIAMNA A-3 | 59.01937 N | 153.83584 W | S013S027W30 | COr |
| | ILIAMNA A-3 | 59.00754 N | 153.84313 W | S013S027W31 | COr |
| 248-40-10100 | ILIAMNA A-1 & A-2 | 59.01468 N | 153.61799 W | S013S026W28 | CHp,COp,Pp,Sp |
| | AFOGNAK D-6 | 58.95003 N | 153.75480 W | S014S027W22 | COp,Sp |
| 248-40-10100-2003 | AFOGNAK D-5 | 58.99782 N | 153.59214 W | S014S026W03 | CHs,Ps,Sp |
| | AFOGNAK D-5 | 58.99206 N | 153.57960 W | S014S026W02 | CHs,Ps,Sp |
| 248-40-10100-2040 | AFOGNAK D-6 | 58.94986 N | 153.76010 W | S014S027W22 | COs,Ss |
| | AFOGNAK D-6 | 58.96407 N | 153.83522 W | S014S027W18 | COs,Ss |
| 248-40-10105 | AFOGNAK D-5 | 58.99533 N | 153.47829 W | S014S025W05 | CHs,Ps |
| | AFOGNAK D-5 | 58.98618 N | 153.48562 W | S014S025W05 | CHs,Ps |
| 248-40-10120 | AFOGNAK D-5 | 58.92836 N | 153.37303 W | S014S025W25 | Ps |
| | AFOGNAK D-5 | 58.92746 N | 153.40033 W | S014S025W26 | Ps |
| 248-40-10150 | AFOGNAK D-4 | 58.88759 N | 153.32655 W | S015S024W08 | Ps |
| | AFOGNAK D-5 | 58.88848 N | 153.33542 W | S015S024W07 | Ps |
| 251-10-10005 | AFOGNAK A-4 | 58.08911 N | 153.16892 W | S024S024W23 | COr,Ps |
| Bear Creek | AFOGNAK A-4 | 58.08685 N | 153.17286 W | S024S024W23 | Ps |
| 251-10-10010 | AFOGNAK A-4 | 58.02953 N | 153.04580 W | S025S023W08 | CHsr,COp,Psr,Ss,DVp,SHp |
| *Selief River | AFOGNAK A-4 | 58.05129 N | 153.18457 W | S024S024W34 | COr |
| 251-10-10010-0010 | AFOGNAK A-4 | 58.02484 N | 153.07917 W | S025S023W07 | CHsr,COp,Psr,Ss,DVp,SHp |
| 251-10-10010-0020 | AFOGNAK A-4 | 58.04872 N | 153.15602 W | S024S024W35 | COp,DVp,SHp |
| 251-10-10010-2160 | AFOGNAK A-4 | 58.04213 N | 153.13926 W | S025S024W03 | COpr |
| | AFOGNAK A-4 | 58.04755 N | 153.13968 W | S024S024W36 | COr |

| WATER BODY NUMBER / NAME | MAP SHEET | LAT. | LONG. | PLSS | SPECIES |
|---|---|---|---|---|---|
| 251-10-10010-2160-3012 | AFOGNAK A-4 | 58.04607 N | 153.13688 W | S024S024W36 | COr |
| | AFOGNAK A-4 | 58.04714 N | 153.13503 W | S024S024W36 | COr |
| 251-10-10020 | AFOGNAK A-3 | 58.02487 N | 152.94681 W | S025S023W12 | COp,Ps,DVp |
| Waskanareska River | AFOGNAK A-3 | 58.04829 N | 152.91932 W | S025S022W06 | Ps |
| 251-10-10020-2001 | AFOGNAK A-3 | 58.03253 N | 152.94958 W | S025S023W02 | COr |
| | AFOGNAK A-3 | 58.03922 N | 152.95232 W | S025S023W02 | COr |
| 251-10-10020-2001-3014 | AFOGNAK A-3 | 58.03798 N | 152.94991 W | S025S023W02 | COr |
| | AFOGNAK A-3 | 58.03861 N | 152.95047 W | S025S023W02 | COr |
| 251-10-10020-2002 | AFOGNAK A-3 | 58.02777 N | 152.94479 W | S025S023W12 | COr |
| | AFOGNAK A-3 | 58.02668 N | 152.92559 W | S025S023W12 | COr |
| 251-10-10020-2002-3007 | AFOGNAK A-3 | 58.02791 N | 152.93779 W | S025S023W12 | COr |
| | AFOGNAK A-3 | 58.02864 N | 152.93608 W | S025S023W12 | COr |
| 251-10-10020-2002-3007-4004 | AFOGNAK A-3 | 58.02813 N | 152.93641 W | S025S023W12 | COr |
| | AFOGNAK A-3 | 58.02773 N | 152.93558 W | S025S023W12 | COr |
| 251-10-10020-2002-3020 | AFOGNAK A-3 | 58.02632 N | 152.92696 W | S025S023W12 | COr |
| | AFOGNAK A-3 | 58.02608 N | 152.92661 W | S025S023W12 | COr |
| 251-10-10020-2003 | AFOGNAK A-3 | 58.03206 N | 152.94850 W | S025S023W01 | COr |
| | AFOGNAK A-3 | 58.03853 N | 152.94824 W | S025S023W01 | COr |
| 251-10-10020-2008 | AFOGNAK A-3 | 58.03853 N | 152.93001 W | S025S023W01 | COp,Ps,DVP |
| | AFOGNAK A-3 | 58.04257 N | 152.90880 W | S024S022W32 | COp,Ps,DVp |
| 251-10-10020-2012 | AFOGNAK A-3 | 58.04552 N | 152.92371 W | S025S023W01 | COr |
| | AFOGNAK A-3 | 58.04615 N | 152.92004 W | S025S022W06 | COr |
| 251-10-10030 | AFOGNAK A-4 | 58.11379 N | 153.03569 W | S024S023W10 | COp,Ps,DVp |
| | AFOGNAK A-4 | 58.12889 N | 153.00633 W | S024S023W02 | COp,Ps,DVp |
| 251-10-10033 | AFOGNAK A-4 | 58.10493 N | 153.05169 W | S024S023W09 | Ps |
| | AFOGNAK A-4 | 58.09928 N | 153.01136 W | S024S023W15 | Ps |
| 251-10-10040 | AFOGNAK A-4 | 58.12634 N | 153.16741 W | S024S024W02 | COp,Ps |
| | AFOGNAK A-4 | 58.13848 N | 153.13505 W | S023S024W36 | COp,Ps |
| 251-10-10040-2008 | AFOGNAK A-4 | 58.13268 N | 153.14007 W | S023S024W36 | COp,Ps |
| | AFOGNAK A-4 | 58.13418 N | 153.12812 W | S023S024W36 | COp,Ps |
| 251-10-10050 | AFOGNAK A-4 | 58.17427 N | 153.21598 W | S023S024W21 | COp,Ps,Sp,DVp,SHs |
| Malina Creek | AFOGNAK A-4 | 58.13652 N | 153.05976 W | S023S023W33 | Ss |
| 251-10-10050-0010 | AFOGNAK A-4 | 58.15791 N | 153.13303 W | S023S024W25 | COp,Sp,DVp,SHp |
| Lower Malina Lake | | | | | |

| WATER BODY NUMBER / NAME | MAP SHEET | LAT. | LONG. | PLSS | SPECIES |
|---|---|---|---|---|---|
| 251-10-10050-0020<br>Upper Malina Lake | AFOGNAK A-4 | 58.15679 N | 153.08608 W | S023S023W29 | COs,Ss,DVp |
| 251-10-10050-2020 | AFOGNAK A-4 | 58.14586 N | 153.07500 W | S023S023W32 | COs,Ss |
| | AFOGNAK A-4 | 58.12579 N | 153.08173 W | S024S023W05 | COs,Ss |
| 251-20-10003 | AFOGNAK A-4 | 58.19433 N | 153.05876 W | S023S023W09 | Ps |
| | AFOGNAK A-4 | 58.19250 N | 153.05571 W | S023S023W09 | Ps |
| 251-20-10005 | AFOGNAK A-4 | 58.17149 N | 153.00220 W | S023S023W23 | COp,Ps |
| | AFOGNAK A-4 | 58.16038 N | 153.01947 W | S023S023W27 | COp,Ps |
| 251-20-10005-2009 | AFOGNAK A-4 | 58.16252 N | 153.01151 W | S023S023W22 | COp,Ps |
| | AFOGNAK A-4 | 58.15631 N | 153.01137 W | S023S023W27 | COp,Ps |
| 251-20-10006 | AFOGNAK A-3 | 58.16874 N | 152.99690 W | S023S023W23 | Pp |
| | AFOGNAK A-3 | 58.15991 N | 152.99458 W | S023S023W26 | Pp |
| 251-20-10006-2011 | AFOGNAK A-3 | 58.16463 N | 152.99646 W | S023S023W23 | Pp |
| | AFOGNAK A-3 | 58.16190 N | 152.98820 W | S023S023W23 | Pp |
| 251-20-10010 | AFOGNAK A-3 | 58.16721 N | 152.91798 W | S023S022W20 | COp,Ps,DVp |
| | AFOGNAK A-3 | 58.14342 N | 152.92058 W | S023S022W32 | COp,Ps,DVp |
| 251-20-10019 | AFOGNAK A-3 | 58.15402 N | 152.85283 W | S023S022W27 | Ps |
| | AFOGNAK A-3 | 58.15163 N | 152.85183 W | S023S022W27 | Ps |
| 251-20-10020 | AFOGNAK A-3 | 58.15277 N | 152.84675 W | S023S022W26 | COs,Ps,DVp |
| | AFOGNAK A-3 | 58.14898 N | 152.83943 W | S023S022W26 | COs,Ps,DVp |
| 251-20-10023 | AFOGNAK A-3 | 58.18292 N | 152.91476 W | S023S022W17 | COr,Ps |
| | AFOGNAK A-3 | 58.18410 N | 152.90890 W | S023S022W17 | COr,Ps |
| 251-20-10023-2006 | AFOGNAK A-3 | 58.18287 N | 152.91315 W | S023S022W17 | COr,Ps |
| | AFOGNAK A-3 | 58.18336 N | 152.90863 W | S023S022W17 | COr,Ps |
| 251-20-10025 | AFOGNAK A-3 | 58.21376 N | 152.99776 W | S023S023W02 | Ss |
| | AFOGNAK A-3 | 58.21359 N | 152.99693 W | S023S023W02 | Ss |
| 251-20-10030 | AFOGNAK B-4 | 58.27805 N | 153.06913 W | S022S023W08 | Ps,DVp |
| | AFOGNAK B-4 | 58.25748 N | 153.00833 W | S022S023W23 | Ps,DVp |
| 251-20-10030-2013 | AFOGNAK B-4 | 58.27053 N | 153.04954 W | S022S023W16 | Ps |
| | AFOGNAK B-4 | 58.27792 N | 153.03440 W | S022S023W10 | Ps |
| 251-20-10030-2021 | AFOGNAK B-4 | 58.26698 N | 153.03868 W | S022S023W15 | Ps |
| | AFOGNAK B-4 | 58.26959 N | 153.01474 W | S022S023W15 | Ps |
| 251-30-10010<br>*Long Lagoon | AFOGNAK B-3<br>AFOGNAK A-3 | 58.26201 N<br>58.19132 N | 152.89335 W<br>152.77305 W | S022S022W21<br>S023S021W07 | CHsr,COs,Psr,Ss,DVp,SHp<br>COr |

| WATER BODY NUMBER / NAME | MAP SHEET | LAT. | LONG. | PLSS | SPECIES |
|---|---|---|---|---|---|
| 251-30-10010-0010 | AFOGNAK A-3 | 58.24041 N | 152.88971 W | S022S022W28 | COs,Pp,Ss,DVp,SHp |
| 251-30-10010-0020 | AFOGNAK A-3 | 58.19954 N | 152.85527 W | S023S022W10 | COr,Pp,Ss |
| 251-30-10010-2015 | AFOGNAK A-3 | 58.23013 N | 152.88482 W | S022S022W33 | Ss,DVp |
| | AFOGNAK A-3 | 58.22635 N | 152.87387 W | S022S022W34 | Ss,DVp |
| 251-30-10010-2058 | AFOGNAK A-3 | 58.18666 N | 152.80578 W | S023S022W13 | COr,Ps |
| | AFOGNAK A-3 | 58.18046 N | 152.76595 W | S023S021W17 | COr |
| 251-30-10010-2058-3010 | AFOGNAK A-3 | 58.18293 N | 152.80058 W | S023S022W13 | COr |
| | AFOGNAK A-3 | 58.18168 N | 152.80233 W | S023S022W13 | COr |
| 251-30-10010-2058-3015 | AFOGNAK A-3 | 58.18152 N | 152.78019 W | S023S021W18 | COr |
| | AFOGNAK A-3 | 58.18288 N | 152.76774 W | S023S021W18 | COr |
| 251-30-10010-2058-3015-4008 | AFOGNAK A-3 | 58.18285 N | 152.77409 W | S023S021W18 | COr |
| | AFOGNAK A-3 | 58.18285 N | 152.77373 W | S023S021W18 | COr |
| 251-30-10010-2058-3015-4011 | AFOGNAK A-3 | 58.18366 N | 152.77257 W | S023S021W18 | COr |
| | AFOGNAK A-3 | 58.18376 N | 152.77248 W | S023S021W18 | COr |
| 251-30-10010-2058-3015-4018 | AFOGNAK A-3 | 58.18314 N | 152.76806 W | S023S021W18 | COr |
| | AFOGNAK A-3 | 58.18283 N | 152.76807 W | S023S021W18 | COr |
| 251-30-10010-2058-3020 | AFOGNAK A-3 | 58.18054 N | 152.76862 W | S023S021W18 | COr |
| | AFOGNAK A-3 | 58.18044 N | 152.76844 W | S023S021W18 | COr |
| 251-30-10010-2061 | AFOGNAK A-3 | 58.18690 N | 152.80210 W | S023S022W13 | COr |
| | AFOGNAK A-3 | 58.18998 N | 152.79513 W | S023S022W13 | COr |
| 251-30-10010-2065 | AFOGNAK A-3 | 58.18827 N | 152.78980 W | S023S021W18 | COr |
| | AFOGNAK A-3 | 58.18853 N | 152.78994 W | S023S021W18 | COr |
| 251-30-10010-2067 | AFOGNAK A-3 | 58.18866 N | 152.78524 W | S023S021W18 | COr |
| | AFOGNAK A-3 | 58.18887 N | 152.78487 W | S023S021W18 | COr |
| 251-30-10010-2078 | AFOGNAK A-3 | 58.19114 N | 152.77311 W | S023S021W07 | COr |
| | AFOGNAK A-3 | 58.19097 N | 152.76897 W | S023S021W07 | COr |
| 251-30-10010-2078-3009 | AFOGNAK A-3 | 58.19152 N | 152.77013 W | S023S021W07 | COr |
| | AFOGNAK A-3 | 58.19161 N | 152.77001 W | S023S021W07 | COr |
| 251-30-10018 | AFOGNAK B-3 | 58.27908 N | 152.84100 W | S022S022W11 | Pp |
| | AFOGNAK B-3 | 58.27966 N | 152.84449 W | S022S022W11 | Pp |
| 251-30-10020 | AFOGNAK B-3 | 58.27787 N | 152.83660 W | S022S022W11 | COs,Pps,Srs,DVp,SHpr |
| | AFOGNAK A-3 | 58.22429 N | 152.78263 W | S022S021W31 | COs,Ss |

| WATER BODY NUMBER / NAME | MAP SHEET | LAT. | LONG. | PLSS | SPECIES |
|---|---|---|---|---|---|
| 251-30-10020-0010<br>Thorsheim Lake | AFOGNAK A-3 | 58.24319 N | 152.81886 W | S022S022W25 | COs,Pp,Ss,DVp |
| 251-30-10020-2005 | AFOGNAK B-3 | 58.27751 N | 152.83616 W | S022S022W11 | COr,Pr,DVr |
| | AFOGNAK B-3 | 58.27743 N | 152.83161 W | S022S022W11 | COr,DVr |
| 251-30-10020-2025 | AFOGNAK B-3 | 58.27195 N | 152.84014 W | S022S022W14 | DVr,SHr |
| | AFOGNAK B-3 | 58.27111 N | 152.83615 W | S022S022W14 | DVr |
| 251-30-10020-2602 | AFOGNAK A-3 | 58.23442 N | 152.80830 W | S022S022W25 | COr |
| | AFOGNAK A-3 | 58.23178 N | 152.80927 W | S022S022W36 | COr |
| 251-30-10020-2605 | AFOGNAK A-3 | 58.23391 N | 152.80792 W | S022S022W25 | COr |
| | AFOGNAK A-3 | 58.23390 N | 152.80790 W | S022S022W25 | COr |
| 251-40-10030 | AFOGNAK A-3 | 58.24162 N | 152.76009 W | S022S021W29 | COs,Ps,Sp,DVp,SHp |
| | AFOGNAK A-2 | 58.17657 N | 152.66556 W | S023S021W14 | COr |
| 251-40-10030-0200 | AFOGNAK A-2 | 58.18390 N | 152.66050 W | S023S021W14 | COp,DVp |
| 251-40-10030-2006 | AFOGNAK A-3 | 58.22444 N | 152.75384 W | S022S021W32 | Pp |
| | AFOGNAK A-3 | 58.22359 N | 152.75427 W | S022S021W32 | Pp |
| 251-40-10030-2008 | AFOGNAK A-3 | 58.22080 N | 152.75220 W | S022S021W32 | COr,Pp |
| | AFOGNAK A-3 | 58.21825 N | 152.75464 W | S023S021W05 | COr,Pp |
| 251-40-10030-2011 | AFOGNAK A-3 | 58.22009 N | 152.75020 W | S022S021W32 | COr |
| | AFOGNAK A-3 | 58.21853 N | 152.74962 W | S023S021W05 | COr |
| 251-40-10030-2014 | AFOGNAK A-3 | 58.21351 N | 152.74957 W | S023S021W05 | COr |
| | AFOGNAK A-3 | 58.21371 N | 152.75323 W | S023S021W05 | COr |
| 251-40-10030-2016 | AFOGNAK A-3 | 58.21255 N | 152.74955 W | S023S021W05 | COr |
| | AFOGNAK A-3 | 58.21268 N | 152.75443 W | S023S021W05 | COr |
| 251-40-10030-2020 | AFOGNAK A-3 | 58.21205 N | 152.74836 W | S023S021W05 | COr,Sp |
| | AFOGNAK A-3 | 58.19088 N | 152.73246 W | S023S021W09 | COr,Sr |
| 251-40-10030-2020-0010<br>*Paramanof Lake | AFOGNAK A-3 | 58.20328 N | 152.74611 W | S023S021W08 | COr,Sr |
| 251-40-10030-2020-3016 | AFOGNAK A-3 | 58.20684 N | 152.74967 W | S023S021W05 | COr |
| | AFOGNAK A-3 | 58.20773 N | 152.75105 W | S023S021W05 | COr |
| 251-40-10030-2020-3018 | AFOGNAK A-3 | 58.20686 N | 152.75038 W | S023S021W05 | COr |
| | AFOGNAK A-3 | 58.20728 N | 152.75263 W | S023S021W05 | COr |
| 251-40-10030-2020-3020 | AFOGNAK A-3 | 58.20457 N | 152.74947 W | S023S021W08 | COr |
| | AFOGNAK A-3 | 58.20503 N | 152.76469 W | S023S021W05 | COr |

| WATER BODY NUMBER / NAME | MAP SHEET | LAT. | LONG. | PLSS | SPECIES |
|---|---|---|---|---|---|
| 251-40-10030-2021 | AFOGNAK A-3 | 58.20880 N | 152.72845 W | S023S021W04 | COr,Pp,DVp |
| | AFOGNAK A-3 | 58.20973 N | 152.72028 W | S023S021W04 | DVp |
| 251-40-10030-2021-3004 | AFOGNAK A-3 | 58.20851 N | 152.72559 W | S023S021W04 | COr |
| | AFOGNAK A-3 | 58.20763 N | 152.72071 W | S023S021W04 | COr |
| 251-40-10030-2022 | AFOGNAK A-3 | 58.20991 N | 152.74161 W | S023S021W05 | COr |
| | AFOGNAK A-3 | 58.20895 N | 152.73969 W | S023S021W05 | COr |
| 251-40-10030-2025 | AFOGNAK A-3 | 58.20275 N | 152.70024 W | S023S021W10 | COr,Pp |
| | AFOGNAK A-3 | 58.20396 N | 152.69241 W | S023S021W10 | COr |
| 251-40-10030-2026 | AFOGNAK A-3 | 58.20102 N | 152.69821 W | S023S021W10 | COr,DVp |
| | AFOGNAK A-3 | 58.19836 N | 152.70104 W | S023S021W10 | COr |
| 251-40-10030-2027 | AFOGNAK A-3 | 58.20127 N | 152.69613 W | S023S021W10 | COr |
| | AFOGNAK A-3 | 58.20389 N | 152.69008 W | S023S021W10 | COr |
| 251-40-10030-2028 | AFOGNAK A-3 | 58.19839 N | 152.68854 W | S023S021W10 | COr |
| | AFOGNAK A-3 | 58.19691 N | 152.69651 W | S023S021W10 | COr |
| 251-40-10030-2031 | AFOGNAK A-3 | 58.19949 N | 152.69024 W | S023S021W10 | COr |
| | AFOGNAK A-3 | 58.20200 N | 152.68400 W | S023S021W11 | COr |
| 251-40-10030-2032 | AFOGNAK A-3 | 58.19304 N | 152.67766 W | S023S021W11 | COr |
| | AFOGNAK A-3 | 58.18292 N | 152.70687 W | S023S021W15 | COr |
| 251-40-10030-2032-0010 | AFOGNAK A-3 | 58.18810 N | 152.68764 W | S023S021W15 | COr |
| 251-40-10030-2032-3021 | AFOGNAK A-3 | 58.18695 N | 152.69329 W | S023S021W15 | COr |
| | AFOGNAK A-3 | 58.18553 N | 152.69656 W | S023S021W15 | COr |
| 251-40-10030-2033 | AFOGNAK A-3 | 58.19796 N | 152.68683 W | S023S021W10 | COr |
| | AFOGNAK A-3 | 58.20005 N | 152.68247 W | S023S021W11 | COr |
| 251-40-10030-2035 | AFOGNAK A-3 | 58.19543 N | 152.67978 W | S023S021W11 | COp |
| | AFOGNAK A-2 | 58.20995 N | 152.64026 W | S023S021W01 | COr |
| 251-40-10030-2036 | AFOGNAK A-3 | 58.19263 N | 152.67720 W | S023S021W11 | COr,DVp |
| | AFOGNAK A-3 | 58.17717 N | 152.69314 W | S023S021W15 | DVp |
| 251-40-10030-2036-3021 | AFOGNAK A-3 | 58.18496 N | 152.68600 W | S023S021W15 | COr |
| | AFOGNAK A-3 | 58.18371 N | 152.68391 W | S023S021W14 | COr |
| 251-40-10030-2036-3031 | AFOGNAK A-3 | 58.18037 N | 152.69321 W | S023S021W15 | COr |
| | AFOGNAK A-3 | 58.18033 N | 152.69146 W | S023S021W15 | COr |
| 251-40-10030-2038 | AFOGNAK A-3 | 58.19065 N | 152.67095 W | S023S021W11 | COp |
| | AFOGNAK A-3 | 58.17696 N | 152.67527 W | S023S021W14 | COr |

| WATER BODY NUMBER / NAME | MAP SHEET | LAT. | LONG. | PLSS | SPECIES |
|---|---|---|---|---|---|
| 251-40-10030-2038-3401 | AFOGNAK A-3 | 58.18373 N | 152.67269 W | S023S021W14 | COr |
| | AFOGNAK A-3 | 58.18358 N | 152.67220 W | S023S021W14 | COr |
| 251-40-10030-2040 | AFOGNAK A-2 | 58.18387 N | 152.66237 W | S023S021W14 | COr,DVp |
| | AFOGNAK A-3 | 58.17813 N | 152.66919 W | S023S021W14 | COr |
| 251-40-10040 | AFOGNAK B-3 | 58.25995 N | 152.71416 W | S022S021W21 | COs,Ps,Sp,DVp |
| | AFOGNAK B-3 | 58.25378 N | 152.67134 W | S022S021W23 | COs,Ps,Sp,DVp |
| 251-40-10050 | AFOGNAK B-3 | 58.26988 N | 152.73868 W | S022S021W16 | COp,Ps,DVp |
| | AFOGNAK B-3 | 58.27863 N | 152.69784 W | S022S021W10 | COp,Ps,DVp |
| 251-40-10120 | AFOGNAK B-3 | 58.31789 N | 152.74443 W | S021S021W32 | CHp,COp,Ps |
| | AFOGNAK B-3 | 58.31485 N | 152.71133 W | S021S021W34 | CHp,COp,Ps |
| 251-40-10190 | AFOGNAK B-3 | 58.34272 N | 152.72514 W | S021S021W21 | COs,Ps |
| | AFOGNAK B-3 | 58.34175 N | 152.70117 W | S021S021W22 | COs,Ps |
| 251-40-10205 | AFOGNAK B-3 | 58.36516 N | 152.76999 W | S021S021W07 | Ps |
| | AFOGNAK B-3 | 58.36477 N | 152.76293 W | S021S021W08 | Ps |
| 251-50-10006 | AFOGNAK B-3 | 58.38512 N | 152.77618 W | S021S021W06 | CHsr,Psr |
| *Devil Inlet Creek | AFOGNAK B-3 | 58.38345 N | 152.77490 W | S021S021W06 | CHsr,Psr |
| 251-50-10008 | AFOGNAK B-3 | 58.39467 N | 152.75081 W | S020S021W33 | Pp |
| | AFOGNAK B-3 | 58.39552 N | 152.72569 W | S020S021W34 | Pp |
| 251-50-10008-2001 | AFOGNAK B-3 | 58.39437 N | 152.74692 W | S020S021W33 | Pp |
| | AFOGNAK B-3 | 58.40115 N | 152.73624 W | S020S021W34 | Pp |
| 251-50-10020 | AFOGNAK B-3 | 58.41411 N | 152.69773 W | S020S021W26 | COsr,Pp |
| *Blue Fox Creek | AFOGNAK B-3 | 58.41024 N | 152.70149 W | S020S021W26 | Pp |
| 251-50-10021 | AFOGNAK B-3 | 58.41413 N | 152.69045 W | S020S021W26 | COp,Pp |
| | AFOGNAK B-3 | 58.41192 N | 152.68842 W | S020S021W25 | COp,Pp |
| 251-50-10023 | AFOGNAK B-3 | 58.41598 N | 152.68798 W | S020S021W25 | Ps |
| | AFOGNAK B-3 | 58.41569 N | 152.68273 W | S020S021W25 | Ps |
| 251-50-10030 | AFOGNAK B-2 | 58.41931 N | 152.66614 W | S020S021W25 | COs |
| | AFOGNAK B-2 | 58.41976 N | 152.65841 W | S020S020W30 | COs |
| 251-50-10030-0010 | AFOGNAK B-2 | 58.42065 N | 152.65520 W | S020S020W30 | COs |
| 251-50-10032 | AFOGNAK B-2 | 58.42743 N | 152.66299 W | S020S021W24 | COr |
| | AFOGNAK B-2 | 58.42766 N | 152.66019 W | S020S020W19 | COr |
| 251-50-10033 | AFOGNAK B-2 | 58.42877 N | 152.66440 W | S020S021W24 | COr |
| | AFOGNAK B-2 | 58.43001 N | 152.66053 W | S020S020W19 | COr |

| WATER BODY NUMBER / NAME | MAP SHEET | LAT. | LONG. | PLSS | SPECIES |
|---|---|---|---|---|---|
| 251-50-10045 | AFOGNAK B-2 | 58.44991 N | 152.62110 W | S020S020W17 | CHsr,COr,Ps,Ssr |
| *SW Redfox Creek | AFOGNAK B-2 | 58.43856 N | 152.64223 W | S020S020W18 | COr |
| 251-50-10045-0010 | AFOGNAK B-2 | 58.44663 N | 152.62422 W | S020S020W17 | COr |
| 251-50-10045-0020 | AFOGNAK B-2 | 58.44372 N | 152.62866 W | S020S020W17 | COr |
| 251-50-10045-0030 | AFOGNAK B-2 | 58.43970 N | 152.63581 W | S020S020W18 | COr |
| 251-50-10045-0040 | AFOGNAK B-2 | 58.43840 N | 152.64194 W | S020S020W18 | COr |
| 251-50-10045-2018 | AFOGNAK B-2 | 58.44761 N | 152.62578 W | S020S020W17 | COr |
| | AFOGNAK B-2 | 58.44944 N | 152.62834 W | S020S020W17 | COr |
| 251-50-10045-2018-3020 | AFOGNAK B-2 | 58.44944 N | 152.62804 W | S020S020W17 | COr |
| | AFOGNAK B-2 | 58.44949 N | 152.62805 W | S020S020W17 | COr |
| 251-50-10045-2022 | AFOGNAK B-2 | 58.44775 N | 152.62772 W | S020S020W17 | COr |
| | AFOGNAK B-2 | 58.44801 N | 152.62755 W | S020S020W17 | COr |
| 251-50-10045-2023 | AFOGNAK B-2 | 58.44698 N | 152.62320 W | S020S020W17 | COr |
| | AFOGNAK B-2 | 58.44719 N | 152.62200 W | S020S020W17 | COr |
| 251-50-10045-2024 | AFOGNAK B-2 | 58.44763 N | 152.62873 W | S020S020W17 | COr |
| | AFOGNAK B-2 | 58.44751 N | 152.62952 W | S020S020W17 | COr |
| 251-50-10045-2031 | AFOGNAK B-2 | 58.44086 N | 152.63048 W | S020S020W17 | COr |
| | AFOGNAK B-2 | 58.44013 N | 152.63048 W | S020S020W17 | COr |
| 251-50-10045-2036 | AFOGNAK B-2 | 58.44050 N | 152.63564 W | S020S020W18 | COr |
| | AFOGNAK B-2 | 58.44197 N | 152.63884 W | S020S020W18 | COr |
| 251-50-10045-2045 | AFOGNAK B-2 | 58.43939 N | 152.63652 W | S020S020W18 | COr |
| | AFOGNAK B-2 | 58.43884 N | 152.63640 W | S020S020W18 | COr |
| 251-50-10045-2051 | AFOGNAK B-2 | 58.43897 N | 152.63831 W | S020S020W18 | COr |
| | AFOGNAK B-2 | 58.43826 N | 152.63723 W | S020S020W18 | COr |
| 251-50-10045-2068 | AFOGNAK B-2 | 58.43899 N | 152.64220 W | S020S020W18 | COr |
| | AFOGNAK B-2 | 58.43890 N | 152.64354 W | S020S020W18 | COr |
| 251-50-10050 | AFOGNAK B-2 | 58.44620 N | 152.60219 W | S020S020W16 | COsr,Ps,DVp |
| | AFOGNAK B-2 | 58.43877 N | 152.61475 W | S020S020W17 | COsr,Ps,DVp |
| 251-50-10050-0010 | AFOGNAK B-2 | 58.43652 N | 152.62050 W | S020S020W17 | COr,DVp |

| WATER BODY NUMBER / NAME | MAP SHEET | LAT. | LONG. | PLSS | SPECIES |
|---|---|---|---|---|---|
| 251-50-10055 | AFOGNAK B-2 | 58.44680 N | 152.59810 W | S020S020W16 | COs,Ps |
| | AFOGNAK B-2 | 58.43460 N | 152.58591 W | S020S020W21 | COs,Ps |
| 251-50-10065 | AFOGNAK B-2 | 58.45059 N | 152.55783 W | S020S020W10 | COr,Ps |
| | AFOGNAK B-2 | 58.44969 N | 152.56100 W | S020S020W15 | COr |
| 251-50-10067 | AFOGNAK B-2 | 58.45472 N | 152.54518 W | S020S020W11 | COsr |
| *Big Bay Creek | AFOGNAK B-2 | 58.45329 N | 152.54393 W | S020S020W11 | COsr |
| 251-50-10068 | AFOGNAK B-2 | 58.45578 N | 152.54454 W | S020S020W11 | COr |
| | AFOGNAK B-2 | 58.45588 N | 152.54197 W | S020S020W11 | COr |
| 251-50-10070 | AFOGNAK B-2 | 58.45851 N | 152.53414 W | S020S020W11 | Ps |
| | AFOGNAK B-2 | 58.45699 N | 152.53047 W | S020S020W11 | Ps |
| 251-60-10010 | AFOGNAK C-2 & C-3 | 58.54264 N | 152.56932 W | S019S020W10 | COs,Ps,Ssr,DVp |
| *Big Bay Creek | AFOGNAK C-2 & C-3 | 58.53149 N | 152.53442 W | S019S020W14 | COs,Ps,DVp |
| 251-60-10010-0010 | AFOGNAK C-2 & C-3 | 58.52847 N | 152.52271 W | S019S020W13 | DVp |
| 251-60-10020 | AFOGNAK C-2 & C-3 | 58.53853 N | 152.59839 W | S019S020W09 | COs,Pp,Sp |
| | AFOGNAK C-2 & C-3 | 58.53361 N | 152.58812 W | S019S020W16 | COs,Pp,Sp |
| 251-60-10020-0010 | AFOGNAK C-2 & C-3 | 58.53370 N | 152.58993 W | S019S020W16 | Sp |
| 251-60-10030 | AFOGNAK C-2 & C-3 | 58.53873 N | 152.60026 W | S019S020W09 | COs,Pp,DVp |
| | AFOGNAK C-2 & C-3 | 58.52208 N | 152.58589 W | S019S020W21 | COs,DVp |
| 251-60-10030-0010 | AFOGNAK C-2 & C-3 | 58.52324 N | 152.59732 W | S019S020W16 | COs,DVp |
| 251-60-10030-0020 | AFOGNAK C-2 & C-3 | 58.52184 N | 152.58797 W | S019S020W21 | COs,DVp |
| 251-70-10010 | AFOGNAK C-2 & C-3 | 58.58642 N | 152.43139 W | S018S019W28 | COs,Psr,DVp |
| *Shangin Narrows | AFOGNAK C-1 & C-2 | 58.57821 N | 152.40397 W | S018S019W34 | COs,DVp |
| 251-70-10020 | AFOGNAK C-2 & C-3 | 58.55701 N | 152.45581 W | S019S019W05 | COs,Psr,DVp |
| *East Shangin Bay | AFOGNAK C-2 & C-3 | 58.53821 N | 152.44112 W | S019S019W09 | COs,DVp |
| 251-70-10022 | AFOGNAK C-2 & C-3 | 58.55746 N | 152.46022 W | S019S019W05 | COs,Ps,Ss,DVp |
| | AFOGNAK C-2 & C-3 | 58.53402 N | 152.47936 W | S019S019W18 | COs,DVp |
| 251-70-10023 | AFOGNAK C-2 & C-3 | 58.56086 N | 152.45977 W | S019S019W05 | COsr |
| *Danny's Slough | AFOGNAK C-2 & C-3 | 58.56075 N | 152.46011 W | S019S019W05 | COsr |
| 251-70-10025 | AFOGNAK C-2 & C-3 | 58.57817 N | 152.46082 W | S018S019W32 | COsr,Psr |
| *Carry Bear Creek | AFOGNAK C-2 & C-3 | 58.57463 N | 152.47701 W | S018S019W31 | COsr |

| WATER BODY NUMBER / NAME | MAP SHEET | LAT. | LONG. | PLSS | SPECIES |
|---|---|---|---|---|---|
| 251-70-10029 | AFOGNAK C-2 & C-3 | 58.61642 N | 152.45215 W | S018S019W17 | COp |
| | AFOGNAK C-2 & C-3 | 58.61466 N | 152.44975 W | S018S019W17 | COp |
| 251-70-10034 | AFOGNAK C-2 & C-3 | 58.59397 N | 152.45230 W | S018S019W29 | COs,Ps |
| | AFOGNAK C-2 & C-3 | 58.59159 N | 152.44952 W | S018S019W29 | COs,Ps |
| 251-70-10039 | AFOGNAK C-2 & C-3 | 58.57656 N | 152.50969 W | S018S020W36 | COs,Pp |
| | AFOGNAK C-2 & C-3 | 58.57737 N | 152.49492 W | S018S019W31 | COs,Pp |
| 251-70-10040 | AFOGNAK C-2 & C-3 | 58.56291 N | 152.53323 W | S019S020W02 | COs,Ps |
| | AFOGNAK C-2 & C-3 | 58.55903 N | 152.48854 W | S019S019W06 | Ps |
| 251-70-10040-0020 | AFOGNAK C-2 & C-3 | 58.55978 N | 152.49767 W | S019S020W01 | Pp |
| 251-70-10050 | AFOGNAK C-2 & C-3 | 58.56051 N | 152.55187 W | S019S020W03 | COs,Ps,Sr |
| | AFOGNAK C-2 & C-3 | 58.54786 N | 152.54862 W | S019S020W11 | COs |
| 251-70-10050-0010 | AFOGNAK C-2 & C-3 | 58.55563 N | 152.55032 W | S019S020W02 | COs |
| 251-70-10050-2001 | AFOGNAK C-2 & C-3 | 58.55907 N | 152.54983 W | S019S020W02 | COs,Ps,Sr |
| | AFOGNAK C-2 & C-3 | 58.55751 N | 152.54368 W | S019S020W02 | COs,Ps,Sr |
| 251-70-10060 | AFOGNAK C-2 & C-3 | 58.55639 N | 152.56324 W | S019S020W03 | COsr,Psr |
| *Carry Inlet Lagoon | AFOGNAK C-2 & C-3 | 58.55320 N | 152.56411 W | S019S020W03 | COsr |
| 251-81-10010 | AFOGNAK C-1 & C-2 | 58.58495 N | 152.35911 W | S018S019W26 | COsr,Ps,Ssr,DVp |
| | AFOGNAK C-1 & C-2 | 58.56767 N | 152.37894 W | S018S019W35 | COsr,Ps,Ssr,DVp |
| 251-81-10010-0010 | AFOGNAK C-1 & C-2 | 58.57430 N | 152.36964 W | S018S019W35 | COsr,Pp,Ssr,DVp |
| 251-82-10009 | AFOGNAK B-2 | 58.41013 N | 152.53846 W | S020S020W26 | COr |
| | AFOGNAK B-2 | 58.41145 N | 152.53909 W | S020S020W26 | COr |
| 251-82-10010 | AFOGNAK B-2 | 58.40985 N | 152.53856 W | S020S020W26 | Ps |
| | AFOGNAK B-2 | 58.40957 N | 152.54355 W | S020S020W26 | Ps |
| 251-82-10011 | AFOGNAK B-2 | 58.40874 N | 152.53514 W | S020S020W26 | COr |
| | AFOGNAK B-2 | 58.40626 N | 152.53824 W | S020S020W35 | COr |
| 251-82-10014 | AFOGNAK B-2 | 58.40432 N | 152.52787 W | S020S020W35 | Pp,DVp |
| | AFOGNAK B-2 | 58.39863 N | 152.53166 W | S020S020W35 | Pp,DVp |
| 251-82-10020 | AFOGNAK B-2 | 58.39746 N | 152.50387 W | S020S020W36 | CHp,COs,Ps,Ssr,DVp |
| *Little Waterfall Creek | AFOGNAK B-2 | 58.37644 N | 152.52827 W | S021S020W10 | COs,Ps,DVp |
| 251-82-10026 | AFOGNAK B-2 | 58.34776 N | 152.49588 W | S021S020W23 | COs,Pp,DVp |
| | AFOGNAK B-2 | 58.34253 N | 152.50561 W | S021S020W23 | COs,Pp,DVp |

| WATER BODY NUMBER / NAME | MAP SHEET | LAT. | LONG. | PLSS | SPECIES |
|---|---|---|---|---|---|
| 251-82-10027 | AFOGNAK B-2 | 58.34542 N | 152.49438 W | S021S020W23 | COs,Ps |
| | AFOGNAK B-2 | 58.34324 N | 152.49762 W | S021S020W23 | COs,Ps |
| 251-82-10029 | AFOGNAK B-2 | 58.33881 N | 152.49188 W | S021S020W24 | COs,Pp,DVp |
| | AFOGNAK B-2 | 58.33407 N | 152.49609 W | S021S020W26 | COs,Pp,DVp |
| 251-82-10029-2009 | AFOGNAK B-2 | 58.33407 N | 152.49609 W | S021S020W26 | COr |
| | AFOGNAK B-2 | 58.32646 N | 152.49988 W | S021S020W26 | COr |
| 251-82-10036 | AFOGNAK B-2 | 58.34820 N | 152.44988 W | S021S019W19 | COr,Ps |
| *Barnyard Creek | AFOGNAK B-2 | 58.34670 N | 152.44267 W | S021S019W19 | COr |
| 251-82-10036-0010 | AFOGNAK B-2 | 58.34470 N | 152.44320 W | S021S019W19 | COr |
| 251-82-10038 | AFOGNAK B-2 | 58.35180 N | 152.44617 W | S021S019W18 | COr |
| | AFOGNAK B-2 | 58.35101 N | 152.44457 W | S021S019W18 | COr |
| 251-82-10045 | AFOGNAK B-2 | 58.34828 N | 152.42027 W | S021S019W20 | COp,Pp,Sp,DVp |
| | AFOGNAK B-2 | 58.33115 N | 152.42453 W | S021S019W29 | COpr,Pp,Sp,DVp |
| 251-82-10045-0010 | AFOGNAK B-2 | 58.32428 N | 152.42800 W | S021S019W29 | COsr |
| Otter Lake | | | | | |
| 251-82-10045-2002 | AFOGNAK B-2 | 58.34629 N | 152.42154 W | S021S019W20 | COr |
| | AFOGNAK B-2 | 58.34595 N | 152.42252 W | S021S019W20 | COr |
| 251-82-10045-2005 | AFOGNAK B-2 | 58.34254 N | 152.42069 W | S021S019W20 | COr |
| | AFOGNAK B-2 | 58.34178 N | 152.41973 W | S021S019W20 | COr |
| 251-82-10045-2009 | AFOGNAK B-2 | 58.33852 N | 152.42397 W | S021S019W20 | COr,Ps |
| | AFOGNAK B-2 | 58.33944 N | 152.42246 W | S021S019W20 | COr,Ps |
| 251-82-10045-2030 | AFOGNAK B-2 | 58.31975 N | 152.43253 W | S021S019W32 | COsr |
| | AFOGNAK B-2 | 58.31855 N | 152.44705 W | S021S019W31 | COsr |
| 251-82-10045-2030-3005 | AFOGNAK B-2 | 58.31789 N | 152.43958 W | S021S019W32 | COr |
| | AFOGNAK B-2 | 58.31267 N | 152.44662 W | S021S019W31 | COr |
| 251-82-10050 | AFOGNAK B-2 | 58.30356 N | 152.42217 W | S022S019W05 | CHsr,COs,Ps,Sp,DVp,SHp |
| *Portage Creek | AFOGNAK A-2 | 58.22982 N | 152.50427 W | S022S020W35 | COs,Ss,DVp,SHp |
| 251-82-10050-0010 | AFOGNAK B-2 | 58.27234 N | 152.43133 W | S022S019W17 | COpr,Pp,Ss,DVp,SHp |
| Portage Lake | | | | | |
| 251-82-10050-0020 | AFOGNAK A-2 | 58.24423 N | 152.46314 W | S022S019W30 | COpr,Pp,Ss,DVp,SHp |
| 251-82-10050-0030 | AFOGNAK A-2 | 58.23672 N | 152.48711 W | S022S020W25 | COp,Ss,DVp,SHp |
| Upper Portage Lake | | | | | |

| WATER BODY NUMBER / NAME | MAP SHEET | LAT. | LONG. | PLSS | SPECIES |
|---|---|---|---|---|---|
| 251-82-10050-0040 | AFOGNAK A-2 | 58.23018 N | 152.50269 W | S022S020W35 | COsr,Ss,DVp,SHp |
| 251-82-10050-0050 | AFOGNAK A-2 | 58.22950 N | 152.50480 W | S022S020W35 | COr |
| 251-82-10050-2003 | AFOGNAK B-2 | 58.29301 N | 152.42801 W | S022S019W05 | COr |
| | AFOGNAK B-2 | 58.29200 N | 152.42089 W | S022S019W05 | COr |
| 251-82-10050-2003-3008 | AFOGNAK B-2 | 58.29168 N | 152.42445 W | S022S019W05 | COr |
| | AFOGNAK B-2 | 58.29118 N | 152.42098 W | S022S019W08 | COr |
| 251-82-10050-2005 | AFOGNAK B-2 | 58.28487 N | 152.41795 W | S022S019W08 | Ps,Ss,DVp |
| | AFOGNAK B-2 | 58.28018 N | 152.40490 W | S022S019W09 | Ss |
| 251-82-10050-2006 | AFOGNAK B-2 | 58.30173 N | 152.42869 W | S022S019W05 | COp,Pp |
| | AFOGNAK B-2 | 58.30221 N | 152.43430 W | S022S019W05 | COp,Pp |
| 251-82-10050-2006-3005 | AFOGNAK B-2 | 58.30108 N | 152.43147 W | S022S019W05 | COr |
| | AFOGNAK B-2 | 58.29757 N | 152.43626 W | S022S019W05 | COr |
| 251-82-10050-2007 | AFOGNAK B-2 | 58.27852 N | 152.41962 W | S022S019W08 | COr |
| | AFOGNAK B-2 | 58.27870 N | 152.41766 W | S022S019W08 | COr |
| 251-82-10050-2008 | AFOGNAK B-2 | 58.29349 N | 152.42921 W | S022S019W05 | COr |
| | AFOGNAK B-2 | 58.29029 N | 152.43311 W | S022S019W08 | COr |
| 251-82-10050-2009 | AFOGNAK B-2 | 58.27642 N | 152.41965 W | S022S019W17 | COr |
| | AFOGNAK B-2 | 58.27701 N | 152.41821 W | S022S019W17 | COr |
| 251-82-10050-2013 | AFOGNAK B-2 | 58.27338 N | 152.42303 W | S022S019W17 | COr,SHr |
| | AFOGNAK B-2 | 58.27329 N | 152.42250 W | S022S019W17 | COr,SHr |
| 251-82-10050-2015 | AFOGNAK B-2 | 58.27330 N | 152.42485 W | S022S019W17 | COr |
| | AFOGNAK B-2 | 58.27244 N | 152.42491 W | S022S019W17 | COr |
| 251-82-10050-2017 | AFOGNAK B-2 | 58.27096 N | 152.42754 W | S022S019W17 | COr |
| | AFOGNAK B-2 | 58.27088 N | 152.42582 W | S022S019W17 | COr |
| 251-82-10050-2019 | AFOGNAK B-2 | 58.26515 N | 152.43220 W | S022S019W17 | COr,DVp |
| | AFOGNAK B-2 | 58.26734 N | 152.41559 W | S022S019W17 | DVp |
| 251-82-10050-2020 | AFOGNAK B-2 | 58.26575 N | 152.44573 W | S022S019W18 | COsr,Ss,DVr,SHr |
| | AFOGNAK B-2 | 58.26788 N | 152.45184 W | S022S019W18 | COsr,DVr,SHr |
| 251-82-10050-2023 | AFOGNAK B-2 | 58.26238 N | 152.43226 W | S022S019W20 | COr,DVp |
| | AFOGNAK B-2 | 58.26522 N | 152.42137 W | S022S019W17 | DVp |
| 251-82-10050-2025 | AFOGNAK B-2 | 58.26070 N | 152.43681 W | S022S019W20 | COs,Pp,Ss |
| *Ursa Creek | AFOGNAK B-2 | 58.25608 N | 152.42584 W | S022S019W20 | COs,Pp,Ss |

| WATER BODY NUMBER / NAME | MAP SHEET | LAT. | LONG. | PLSS | SPECIES |
|---|---|---|---|---|---|
| 251-82-10050-2025-3015 | AFOGNAK B-2 | 58.25820 N | 152.42669 W | S022S019W20 | COr |
| | AFOGNAK B-2 | 58.25870 N | 152.42336 W | S022S019W20 | COr |
| 251-82-10050-2025-3021 | AFOGNAK B-2 | 58.25640 N | 152.42470 W | S022S019W20 | COp |
| Little Ursus Creek | AFOGNAK B-2 | 58.25534 N | 152.42184 W | S022S019W20 | COp |
| 251-82-10050-2026 | AFOGNAK B-2 | 58.26024 N | 152.45195 W | S022S019W19 | COr |
| | AFOGNAK B-2 | 58.25677 N | 152.48423 W | S022S020W24 | COr |
| 251-82-10050-2026-3020 | AFOGNAK B-2 | 58.25993 N | 152.46568 W | S022S019W19 | COp |
| | AFOGNAK B-2 | 58.26530 N | 152.46301 W | S022S019W18 | COr |
| 251-82-10050-2027 | AFOGNAK B-2 | 58.25292 N | 152.45078 W | S022S019W19 | COr |
| | AFOGNAK B-2 | 58.25243 N | 152.45078 W | S022S019W19 | COr |
| 251-82-10050-2029 | AFOGNAK B-2 | 58.26255 N | 152.44575 W | S022S019W19 | COr |
| | AFOGNAK B-2 | 58.26127 N | 152.44571 W | S022S019W19 | COr |
| 251-82-10050-2031 | AFOGNAK A-2 | 58.24345 N | 152.46203 W | S022S019W30 | COr |
| | AFOGNAK A-2 | 58.24278 N | 152.45798 W | S022S019W30 | COr |
| 251-82-10050-2031-3012 | AFOGNAK A-2 | 58.24320 N | 152.46066 W | S022S019W30 | COr |
| | AFOGNAK A-2 | 58.24187 N | 152.45986 W | S022S019W30 | COr |
| 251-82-10050-2032 | AFOGNAK A-2 | 58.24490 N | 152.47578 W | S022S020W25 | COr |
| | AFOGNAK B-2 | 58.25508 N | 152.49170 W | S022S020W24 | COr |
| 251-82-10050-2032-0010 | AFOGNAK A-2 | 58.24852 N | 152.48282 W | S022S020W24 | COr |
| 251-82-10050-2033 | AFOGNAK A-2 | 58.24159 N | 152.46876 W | S022S020W25 | COp,Pp,Ss,DVp |
| | AFOGNAK A-2 | 58.23511 N | 152.45416 W | S022S019W30 | Pp,Ss,DVp |
| 251-82-10050-2033-3030 | AFOGNAK A-2 | 58.23589 N | 152.45681 W | S022S019W30 | COr |
| | AFOGNAK A-2 | 58.23461 N | 152.45743 W | S022S019W30 | COr |
| 251-82-10050-2038 | AFOGNAK A-2 | 58.23698 N | 152.49409 W | S022S020W26 | COp |
| | AFOGNAK A-2 | 58.24046 N | 152.50015 W | S022S020W26 | COr |
| 251-82-10050-2038-3006 | AFOGNAK A-2 | 58.24001 N | 152.49444 W | S022S020W26 | COr |
| | AFOGNAK A-2 | 58.24048 N | 152.49369 W | S022S020W26 | COr |
| 251-82-10050-2039 | AFOGNAK A-2 | 58.23447 N | 152.49145 W | S022S020W25 | COsp,DVp |
| | AFOGNAK A-2 | 58.22604 N | 152.47482 W | S022S020W36 | COr |
| 251-82-10050-2039-3050 | AFOGNAK A-2 | 58.23014 N | 152.49553 W | S022S020W35 | COr |
| | AFOGNAK A-2 | 58.22269 N | 152.49099 W | S022S020W36 | COr |
| 251-82-10050-2039-3050-0010 | AFOGNAK A-2 | 58.22920 N | 152.49640 W | S022S020W35 | COr |

| WATER BODY NUMBER / NAME | MAP SHEET | LAT. | LONG. | PLSS | SPECIES |
|---|---|---|---|---|---|
| 251-82-10050-2039-3050-0020 | AFOGNAK A-2 | 58.22896 N | 152.49954 W | S022S020W35 | COr |
| 251-82-10050-2039-3050-0030 | AFOGNAK A-2 | 58.22670 N | 152.49890 W | S022S020W35 | COr |
| 251-82-10050-2039-3050-0040 | AFOGNAK A-2 | 58.22450 N | 152.50110 W | S022S020W35 | COr |
| 251-82-10050-2039-3050-4201 | AFOGNAK A-2 | 58.22376 N | 152.49846 W | S022S020W35 | COr |
| | AFOGNAK A-2 | 58.22368 N | 152.49765 W | S022S020W35 | COr |
| 251-82-10050-2039-3050-4201-0010 | AFOGNAK A-2 | 58.22370 N | 152.49730 W | S022S020W35 | COr |
| 251-82-10050-2039-3101 | AFOGNAK A-2 | 58.23157 N | 152.48645 W | S022S020W36 | COsr |
| | AFOGNAK A-2 | 58.23192 N | 152.47437 W | S022S020W36 | COr |
| 251-82-10050-2039-3101-4051 | AFOGNAK A-2 | 58.23259 N | 152.48473 W | S022S020W36 | COr |
| | AFOGNAK A-2 | 58.23706 N | 152.47605 W | S022S020W25 | COr |
| 251-82-10050-2039-3101-4051-0010 | AFOGNAK A-2 | 58.23490 N | 152.48141 W | S022S020W25 | COr |
| 251-82-10050-2039-3101-4051-0020 | AFOGNAK A-2 | 58.23700 N | 152.47501 W | S022S020W25 | COr |
| 251-82-10050-2039-3104 | AFOGNAK A-2 | 58.23158 N | 152.48479 W | S022S020W36 | COr |
| | AFOGNAK A-2 | 58.22400 N | 152.48484 W | S022S020W36 | COr |
| 251-82-10050-2039-3104-4201 | AFOGNAK A-2 | 58.22831 N | 152.48513 W | S022S020W36 | COr |
| | AFOGNAK A-2 | 58.22696 N | 152.48168 W | S022S020W36 | COr |
| 251-82-10050-2039-3104-4201-5051 | AFOGNAK A-2 | 58.22775 N | 152.48211 W | S022S020W36 | COr |
| | AFOGNAK A-2 | 58.22757 N | 152.48136 W | S022S020W36 | COr |
| 251-82-10050-2039-3104-4208 | AFOGNAK A-2 | 58.22748 N | 152.48477 W | S022S020W36 | COr |
| | AFOGNAK A-2 | 58.22717 N | 152.48538 W | S022S020W36 | COr |
| 251-82-10050-2039-3104-4208-0010 | AFOGNAK A-2 | 58.22700 N | 152.48590 W | S022S020W36 | COr |
| 251-82-10050-2039-3104-4401 | AFOGNAK A-2 | 58.22441 N | 152.48420 W | S022S020W36 | COr |
| | AFOGNAK A-2 | 58.22421 N | 152.48357 W | S022S020W36 | COr |
| 251-82-10050-2042 | AFOGNAK A-2 | 58.23144 N | 152.49978 W | S022S020W35 | COr |
| | AFOGNAK A-2 | 58.23141 N | 152.51681 W | S022S020W35 | COr |
| 251-82-10050-2042-3006 | AFOGNAK A-2 | 58.23241 N | 152.50554 W | S022S020W35 | COr |
| | AFOGNAK A-2 | 58.23623 N | 152.51321 W | S022S020W26 | COr |

| WATER BODY NUMBER / NAME | MAP SHEET | LAT. | LONG. | PLSS | SPECIES |
|---|---|---|---|---|---|
| 251-82-10052 | AFOGNAK B-2 | 58.30290 N | 152.40925 W | S022S019W04 | COp,Pp,DVp |
| | AFOGNAK B-2 | 58.28465 N | 152.39658 W | S022S019W09 | COr |
| 251-82-10052-2101 | AFOGNAK B-2 | 58.29241 N | 152.40740 W | S022S019W04 | COr |
| | AFOGNAK B-2 | 58.29420 N | 152.40465 W | S022S019W04 | COr |
| 251-82-10052-2101-3001 | AFOGNAK B-2 | 58.29303 N | 152.40731 W | S022S019W04 | COr |
| | AFOGNAK B-2 | 58.29350 N | 152.40804 W | S022S019W04 | COr |
| 251-82-10052-2121 | AFOGNAK B-2 | 58.29022 N | 152.40423 W | S022S019W09 | COr |
| | AFOGNAK B-2 | 58.29064 N | 152.40364 W | S022S019W09 | COr |
| 251-82-10052-2131 | AFOGNAK B-2 | 58.28717 N | 152.39922 W | S022S019W09 | DVp |
| | AFOGNAK B-2 | 58.28694 N | 152.39829 W | S022S019W09 | DVp |
| 251-82-10053 | AFOGNAK B-2 | 58.30519 N | 152.40592 W | S022S019W04 | Pp |
| | AFOGNAK B-2 | 58.30448 N | 152.40371 W | S022S019W04 | Pp |
| 251-82-10057 | AFOGNAK B-2 | 58.31278 N | 152.38171 W | S021S019W34 | COs,Ps |
| | AFOGNAK B-2 | 58.30492 N | 152.37392 W | S022S019W03 | COs,Ps |
| 251-82-10057-2005 | AFOGNAK B-2 | 58.30882 N | 152.37546 W | S021S019W34 | COsr |
| | AFOGNAK B-2 | 58.30915 N | 152.37117 W | S021S019W34 | COsr |
| 251-82-10057-2009 | AFOGNAK B-2 | 58.30805 N | 152.37561 W | S021S019W34 | COr,Ps |
| | AFOGNAK B-2 | 58.30608 N | 152.37095 W | S021S019W34 | COr |
| 251-82-10060 | AFOGNAK B-2 | 58.32660 N | 152.36590 W | S021S019W27 | COp,Pp,DVp |
| *Mallard Creek | AFOGNAK B-2 | 58.31376 N | 152.34456 W | S021S019W35 | COr |
| 251-82-10070 | AFOGNAK B-2 | 58.34806 N | 152.35527 W | S021S019W23 | COsr,Ps |
| | AFOGNAK B-1 | 58.30527 N | 152.31163 W | S022S019W01 | COr |
| 251-82-10070-0050 | AFOGNAK B-1 | 58.30950 N | 152.31400 W | S021S019W36 | COr |
| 251-82-10070-2201 | AFOGNAK B-2 | 58.33357 N | 152.34000 W | S021S019W26 | COr |
| | AFOGNAK B-2 | 58.33347 N | 152.33727 W | S021S019W26 | COr |
| 251-82-10070-2202 | AFOGNAK B-2 | 58.33353 N | 152.33997 W | S021S019W26 | COr |
| | AFOGNAK B-2 | 58.33378 N | 152.34030 W | S021S019W26 | COr |
| 251-82-10070-2210 | AFOGNAK B-2 | 58.33117 N | 152.33787 W | S021S019W26 | COr |
| | AFOGNAK B-2 | 58.33067 N | 152.33835 W | S021S019W26 | COr |
| 251-82-10070-2231 | AFOGNAK B-1 | 58.32550 N | 152.33131 W | S021S019W26 | COr |
| | AFOGNAK B-1 | 58.32593 N | 152.32934 W | S021S019W25 | COr |
| 251-82-10070-2231-3006 | AFOGNAK B-1 | 58.32534 N | 152.33114 W | S021S019W26 | COr |
| | AFOGNAK B-1 | 58.32549 N | 152.32934 W | S021S019W25 | COr |

| WATER BODY NUMBER / NAME | MAP SHEET | LAT. | LONG. | PLSS | SPECIES |
|---|---|---|---|---|---|
| 251-82-10070-2250 | AFOGNAK B-1 | 58.32393 N | 152.32929 W | S021S019W25 | COr |
| | AFOGNAK B-1 | 58.32251 N | 152.32855 W | S021S019W25 | COr |
| 251-82-10070-2251 | AFOGNAK B-1 | 58.32391 N | 152.32910 W | S021S019W25 | COr |
| | AFOGNAK B-1 | 58.32422 N | 152.32786 W | S021S019W25 | COr |
| 251-82-10070-2261 | AFOGNAK B-1 | 58.32276 N | 152.32725 W | S021S019W25 | COr |
| | AFOGNAK B-1 | 58.32319 N | 152.32623 W | S021S019W25 | COr |
| 251-82-10070-2271 | AFOGNAK B-1 | 58.32226 N | 152.32671 W | S021S019W25 | COr |
| | AFOGNAK B-1 | 58.32213 N | 152.32592 W | S021S019W25 | COr |
| 251-82-10070-2276 | AFOGNAK B-1 | 58.32171 N | 152.32681 W | S021S019W25 | COr |
| | AFOGNAK B-1 | 58.32184 N | 152.32771 W | S021S019W25 | COr |
| 251-82-10070-2286 | AFOGNAK B-1 | 58.31863 N | 152.32292 W | S021S019W36 | COr |
| | AFOGNAK B-1 | 58.31803 N | 152.32354 W | S021S019W36 | COr |
| 251-82-10080 | AFOGNAK B-2 | 58.39036 N | 152.34085 W | S021S019W02 | CHp,COp,Pp,Ss,DVp,SHs |
| | AFOGNAK B-1 | 58.30289 N | 152.25075 W | S022S018W05 | COsr,Ss,DVp,SHs |
| 251-82-10080-0010<br>Pauls Lake | AFOGNAK B-1 | 58.37762 N | 152.33047 W | S021S019W11 | CHp,COp,Pp,Ss,DVp,SHs |
| 251-82-10080-0020<br>Laura Lake | AFOGNAK B-1 | 58.35596 N | 152.30242 W | S021S019W13 | COsr,Ss,DVp,SHs |
| 251-82-10080-0030<br>Gretchen Lake | AFOGNAK B-1 | 58.29817 N | 152.24602 W | S022S018W04 | COsr,Ss,DVp,SHs |
| 251-82-10080-2012 | AFOGNAK B-2 | 58.37925 N | 152.33363 W | S021S019W02 | COr |
| | AFOGNAK B-2 | 58.37777 N | 152.33502 W | S021S019W11 | COr |
| 251-82-10080-2012-3008 | AFOGNAK B-2 | 58.37872 N | 152.33446 W | S021S019W02 | COr |
| | AFOGNAK B-2 | 58.37857 N | 152.33557 W | S021S019W02 | COr |
| 251-82-10080-2015 | AFOGNAK B-1 | 58.37719 N | 152.32296 W | S021S019W12 | COr |
| | AFOGNAK B-1 | 58.37800 N | 152.31971 W | S021S019W12 | COr |
| 251-82-10080-2015-3005 | AFOGNAK B-1 | 58.37772 N | 152.32072 W | S021S019W12 | COr |
| | AFOGNAK B-1 | 58.37782 N | 152.32081 W | S021S019W12 | COr |
| 251-82-10080-2016 | AFOGNAK B-2 | 58.37325 N | 152.33455 W | S021S019W11 | COr |
| | AFOGNAK B-2 | 58.37265 N | 152.33523 W | S021S019W11 | COr |
| 251-82-10080-2018 | AFOGNAK B-1 | 58.37272 N | 152.33016 W | S021S019W11 | COr |
| | AFOGNAK B-1 | 58.37263 N | 152.32972 W | S021S019W12 | COr |
| 251-82-10080-2026 | AFOGNAK B-1 | 58.36790 N | 152.32649 W | S021S019W12 | COr |
| | AFOGNAK B-1 | 58.36844 N | 152.32849 W | S021S019W12 | COr |

| WATER BODY NUMBER / NAME | MAP SHEET | LAT. | LONG. | PLSS | SPECIES |
|---|---|---|---|---|---|
| 251-82-10080-2026-3007 | AFOGNAK B-1 | 58.36837 N | 152.32786 W | S021S019W12 | COr |
| | AFOGNAK B-1 | 58.36810 N | 152.32788 W | S021S019W12 | COr |
| 251-82-10080-2030 | AFOGNAK B-1 | 58.36373 N | 152.33164 W | S021S019W14 | COr |
| | AFOGNAK B-2 | 58.36304 N | 152.33561 W | S021S019W14 | COr |
| 251-82-10080-2030-3013 | AFOGNAK B-2 | 58.36319 N | 152.33380 W | S021S019W14 | COr |
| | AFOGNAK B-2 | 58.36251 N | 152.33470 W | S021S019W14 | COr |
| 251-82-10080-2032 | AFOGNAK B-1 | 58.36120 N | 152.32720 W | S021S019W13 | COr |
| | AFOGNAK B-1 | 58.36080 N | 152.32842 W | S021S019W13 | COr |
| 251-82-10080-2037 | AFOGNAK B-1 | 58.37247 N | 152.30642 W | S021S019W12 | COr |
| | AFOGNAK B-1 | 58.37284 N | 152.30644 W | S021S019W12 | COr |
| 251-82-10080-2038 | AFOGNAK B-1 | 58.35791 N | 152.32221 W | S021S019W13 | COr |
| | AFOGNAK B-1 | 58.35676 N | 152.32302 W | S021S019W13 | COr |
| 251-82-10080-2040 | AFOGNAK B-1 | 58.35538 N | 152.31949 W | S021S019W13 | COr |
| | AFOGNAK B-1 | 58.35488 N | 152.32126 W | S021S019W13 | COr |
| 251-82-10080-2040-3011 | AFOGNAK B-1 | 58.35493 N | 152.31980 W | S021S019W13 | COr |
| | AFOGNAK B-1 | 58.35361 N | 152.32040 W | S021S019W13 | COr |
| 251-82-10080-2040-3011-4021 | AFOGNAK B-1 | 58.35382 N | 152.32003 W | S021S019W13 | COr |
| | AFOGNAK B-1 | 58.35319 N | 152.32017 W | S021S019W13 | COr |
| 251-82-10080-2044 | AFOGNAK B-1 | 58.34861 N | 152.31766 W | S021S019W24 | COr |
| | AFOGNAK B-1 | 58.34744 N | 152.32040 W | S021S019W24 | COr |
| 251-82-10080-2045 | AFOGNAK B-1 | 58.36169 N | 152.29340 W | S021S018W18 | COr |
| | AFOGNAK B-1 | 58.36182 N | 152.29345 W | S021S018W18 | COr |
| 251-82-10080-2048 | AFOGNAK B-1 | 58.34817 N | 152.31712 W | S021S019W24 | COr |
| | AFOGNAK B-1 | 58.34380 N | 152.31915 W | S021S019W24 | COr |
| 251-82-10080-2050 | AFOGNAK B-1 | 58.34840 N | 152.31247 W | S021S019W24 | COr |
| | AFOGNAK B-1 | 58.34819 N | 152.31242 W | S021S019W24 | COr |
| 251-82-10080-2052 | AFOGNAK B-1 | 58.35049 N | 152.31037 W | S021S019W13 | COr |
| | AFOGNAK B-1 | 58.35043 N | 152.31011 W | S021S019W13 | COr |
| 251-82-10080-2053 | AFOGNAK B-1 | 58.34569 N | 152.29595 W | S021S018W19 | COr |
| | AFOGNAK B-1 | 58.34571 N | 152.29516 W | S021S018W19 | COr |
| 251-82-10080-2057 | AFOGNAK B-1 | 58.34272 N | 152.29568 W | S021S018W19 | COr |
| | AFOGNAK B-1 | 58.34268 N | 152.29482 W | S021S018W19 | COr |
| 251-82-10080-2060 | AFOGNAK B-1 | 58.33931 N | 152.30573 W | S021S019W24 | COr,SHr |
| | AFOGNAK B-1 | 58.33593 N | 152.30932 W | S021S019W24 | SHr |

| WATER BODY NUMBER / NAME | MAP SHEET | LAT. | LONG. | PLSS | SPECIES |
|---|---|---|---|---|---|
| 251-82-10080-2062 | AFOGNAK B-1 | 58.33703 N | 152.30553 W | S021S019W24 | COr |
| | AFOGNAK B-1 | 58.33531 N | 152.30740 W | S021S019W24 | COr |
| 251-82-10080-2068 | AFOGNAK B-1 | 58.33352 N | 152.29717 W | S021S018W30 | COr |
| | AFOGNAK B-1 | 58.33306 N | 152.29789 W | S021S018W30 | COr |
| 251-82-10080-2069 | AFOGNAK B-1 | 58.33401 N | 152.28788 W | S021S018W30 | COr |
| | AFOGNAK B-1 | 58.33425 N | 152.28759 W | S021S018W30 | COr |
| 251-82-10080-2074 | AFOGNAK B-1 | 58.32980 N | 152.29362 W | S021S018W30 | COr |
| | AFOGNAK B-1 | 58.32357 N | 152.29162 W | S021S018W30 | COr |
| 251-82-10080-2074-3020 | AFOGNAK B-1 | 58.32441 N | 152.29209 W | S021S018W30 | COr |
| | AFOGNAK B-1 | 58.32422 N | 152.29302 W | S021S018W30 | COr |
| 251-82-10080-2074-3020-4002 | AFOGNAK B-1 | 58.32440 N | 152.29227 W | S021S018W30 | COr |
| | AFOGNAK B-1 | 58.32440 N | 152.29284 W | S021S018W30 | COr |
| 251-82-10080-2094 | AFOGNAK B-1 | 58.30944 N | 152.26623 W | S021S018W32 | COr,DVr,SHr |
| | AFOGNAK B-1 | 58.30914 N | 152.27154 W | S021S018W32 | COr,DVr,SHr |
| 251-82-10080-2100 | AFOGNAK B-1 | 58.30678 N | 152.25802 W | S021S018W32 | COr |
| | AFOGNAK B-1 | 58.30479 N | 152.25953 W | S022S018W05 | COr |
| 251-82-10080-2100-3010 | AFOGNAK B-1 | 58.30479 N | 152.25953 W | S022S018W05 | COr |
| | AFOGNAK B-1 | 58.30411 N | 152.26744 W | S022S018W05 | COr |
| 251-82-10082 | AFOGNAK B-1 | 58.39614 N | 152.31797 W | S020S018W31 | COr |
| | AFOGNAK B-1 | 58.39590 N | 152.31739 W | S020S018W31 | COr |
| 251-82-10084 | AFOGNAK B-1 | 58.38954 N | 152.29084 W | S021S018W06 | COr |
| | AFOGNAK B-1 | 58.38954 N | 152.29316 W | S021S018W06 | COr |
| 251-82-10086 | AFOGNAK B-1 | 58.38955 N | 152.28484 W | S021S018W06 | COr |
| | AFOGNAK B-1 | 58.38943 N | 152.28208 W | S021S018W06 | COr |
| 251-82-10090 | AFOGNAK C-2 & C-3 | 58.50159 N | 152.43675 W | S019S019W28 | COsr,Ps |
| | AFOGNAK C-2 & C-3 | 58.50089 N | 152.45581 W | S019S019W29 | COsr,Ps |
| 251-90-10005 | AFOGNAK B-1 | 58.38148 N | 152.28209 W | S021S018W06 | Pp |
| | AFOGNAK B-1 | 58.37883 N | 152.28655 W | S021S018W06 | Pp |
| 251-90-10007 | AFOGNAK B-1 | 58.35427 N | 152.26659 W | S021S018W17 | COp,Pp |
| | AFOGNAK B-1 | 58.35533 N | 152.27257 W | S021S018W17 | COp,Pp |
| 251-90-10008 | AFOGNAK B-1 | 58.34941 N | 152.26348 W | S021S018W17 | COp,Pp |
| | AFOGNAK B-1 | 58.33376 N | 152.25461 W | S021S018W29 | COp,Pp |
| 251-90-10009 | AFOGNAK B-1 | 58.33888 N | 152.23625 W | S021S018W21 | COp,Psr,DVp |
| *South Creek | AFOGNAK B-1 | 58.33465 N | 152.23193 W | S021S018W28 | COp,DVp |

| WATER BODY NUMBER / NAME | MAP SHEET | LAT. | LONG. | PLSS | SPECIES |
|---|---|---|---|---|---|
| 251-90-10010 | AFOGNAK B-1 | 58.34420 N | 152.23108 W | S021S018W21 | COsr,Ps,Sp,DVp,SHp |
| | AFOGNAK B-1 | 58.31560 N | 152.22864 W | S021S018W33 | COsr,Sp,DVp,SHp |
| 251-90-10010-2036 | AFOGNAK B-1 | 58.32048 N | 152.23110 W | S021S018W28 | DVr |
| | AFOGNAK B-1 | 58.31877 N | 152.23738 W | S021S018W33 | DVr |
| 251-90-10010-2042 | AFOGNAK B-1 | 58.31716 N | 152.23013 W | S021S018W33 | COr |
| | AFOGNAK B-1 | 58.31566 N | 152.23387 W | S021S018W33 | COr |
| 252-10-10010 | AFOGNAK A-1 | 58.21707 N | 152.13067 W | S023S017W06 | COs,Ps,DVp |
| | AFOGNAK A-1 | 58.19967 N | 152.12875 W | S023S017W07 | Ps,DVp |
| 252-10-10010-0010 | AFOGNAK A-1 | 58.21483 N | 152.13576 W | S023S017W06 | COs,Pp,DVp |
| 252-10-10010-2008 | AFOGNAK A-1 | 58.20581 N | 152.13228 W | S023S017W06 | Pp |
| | AFOGNAK A-1 | 58.20363 N | 152.13406 W | S023S017W07 | Pp |
| 252-10-10011 | AFOGNAK A-1 | 58.21725 N | 152.12977 W | S023S017W06 | Ps |
| | AFOGNAK A-1 | 58.21709 N | 152.12408 W | S023S017W06 | Ps |
| 252-10-10013 | AFOGNAK A-1 | 58.22918 N | 152.12518 W | S022S017W31 | Ps |
| | AFOGNAK A-1 | 58.22755 N | 152.12103 W | S022S017W31 | Ps |
| 252-10-10020 | AFOGNAK B-1 | 58.26762 N | 152.07018 W | S022S017W16 | CHp,COs,Ps,DVp |
| | AFOGNAK A-1 | 58.24928 N | 152.08076 W | S022S017W21 | COs,Ps,DVp |
| 252-10-10020-0010 | AFOGNAK B-1 | 58.26123 N | 152.06850 W | S022S017W21 | CHp,COs,Pp,DVp |
| 252-10-10020-2009 | AFOGNAK B-1 | 58.25699 N | 152.06951 W | S022S017W21 | CHp,Pp |
| | AFOGNAK B-1 | 58.25326 N | 152.06548 W | S022S017W21 | CHp,Pp |
| 252-20-10010 | AFOGNAK A-1 | 58.18501 N | 152.05856 W | S023S017W16 | Ss,DVp |
| | AFOGNAK A-1 | 58.18207 N | 152.05683 W | S023S017W15 | Ss,DVp |
| 252-20-10010-0010 | AFOGNAK A-1 | 58.18400 N | 152.06825 W | S023S017W16 | Ss,DVp |
| 252-31-10005 | AFOGNAK A-1 | 58.21055 N | 152.20385 W | S023S018W03 | COp,Ps,DVp |
| | AFOGNAK A-1 | 58.20785 N | 152.19870 W | S023S018W03 | COp,Ps,DVp |
| 252-31-10005-2003 | AFOGNAK A-1 | 58.20997 N | 152.20026 W | S023S018W03 | Ps |
| | AFOGNAK A-1 | 58.21087 N | 152.19989 W | S023S018W03 | Ps |
| 252-31-10007 | AFOGNAK A-1 | 58.23040 N | 152.22212 W | S022S018W33 | COr,Ps,DVp |
| | AFOGNAK A-1 | 58.23493 N | 152.21963 W | S022S018W27 | COr |
| 252-31-10009 | AFOGNAK B-1 | 58.25200 N | 152.23541 W | S022S018W21 | Ps,DVp |
| | AFOGNAK B-1 | 58.25428 N | 152.23226 W | S022S018W21 | DVp |

| WATER BODY NUMBER / NAME | MAP SHEET | LAT. | LONG. | PLSS | SPECIES |
|---|---|---|---|---|---|
| 252-31-10010 | AFOGNAK B-1 | 58.26291 N | 152.24069 W | S022S018W16 | COs,Ps,DVp |
| | AFOGNAK B-1 | 58.26472 N | 152.24015 W | S022S018W16 | COs,Ps |
| 252-31-10013 | AFOGNAK B-1 | 58.27233 N | 152.25626 W | S022S018W17 | COs,Ps |
| | AFOGNAK B-1 | 58.27850 N | 152.26902 W | S022S018W08 | COs,Ps |
| 252-31-10017 | AFOGNAK B-1 | 58.26291 N | 152.29099 W | S022S018W18 | COsr,Ps,SHp |
| *Lefthand Bay | AFOGNAK B-1 | 58.27148 N | 152.30827 W | S022S019W13 | SHr |
| 252-31-10020 | AFOGNAK A-1 | 58.24761 N | 152.32797 W | S022S019W25 | COsr,Ps |
| | AFOGNAK B-2 | 58.25422 N | 152.35029 W | S022S019W23 | COr |
| 252-31-10020-2010 | AFOGNAK A-1 | 58.24986 N | 152.33302 W | S022S019W23 | COr |
| | AFOGNAK B-2 | 58.25010 N | 152.33342 W | S022S019W23 | COr |
| 252-31-10020-2030 | AFOGNAK B-2 | 58.25205 N | 152.33789 W | S022S019W23 | COp,Pp |
| | AFOGNAK B-2 | 58.25848 N | 152.34302 W | S022S019W23 | COr,Pr |
| 252-31-10023 | AFOGNAK A-1 | 58.23518 N | 152.32385 W | S022S019W25 | COr,Ps |
| | AFOGNAK A-1 | 58.23575 N | 152.32697 W | S022S019W25 | COr |
| 252-31-10023-2006 | AFOGNAK A-1 | 58.23592 N | 152.32552 W | S022S019W25 | COr |
| | AFOGNAK A-1 | 58.23739 N | 152.32981 W | S022S019W26 | COr |
| 252-31-10025 | AFOGNAK A-1 | 58.21839 N | 152.33153 W | S023S019W02 | COs,Ps |
| | AFOGNAK A-2 | 58.22153 N | 152.35054 W | S022S019W35 | Ps |
| 252-31-10027 | AFOGNAK A-1 | 58.20611 N | 152.32898 W | S023S019W01 | Ps |
| | AFOGNAK A-1 | 58.20466 N | 152.32881 W | S023S019W12 | Ps |
| 252-31-10028 | AFOGNAK A-1 | 58.19085 N | 152.32262 W | S023S019W12 | Ps |
| | AFOGNAK A-1 | 58.19112 N | 152.31976 W | S023S019W12 | Ps |
| 252-31-10030 | AFOGNAK A-2 | 58.19531 N | 152.36560 W | S023S019W10 | COsr,Ps,Ss |
| *Little Kitoi Creek | AFOGNAK A-2 | 58.19574 N | 152.36733 W | S023S019W10 | COsr,Ps,Ss |
| 252-31-10030-0010 | AFOGNAK A-2 | 58.20233 N | 152.37021 W | S023S019W10 | COsr,Pp,Ss |
| Little Kitoi Lake | | | | | |
| 252-31-10030-2004 | AFOGNAK A-2 | 58.20463 N | 152.36626 W | S023S019W10 | COsr |
| | AFOGNAK A-2 | 58.20396 N | 152.36444 W | S023S019W10 | COsr |
| 252-31-10030-2006 | AFOGNAK A-2 | 58.20547 N | 152.36585 W | S023S019W03 | COsr |
| | AFOGNAK A-2 | 58.20735 N | 152.36460 W | S023S019W03 | COsr |
| 252-31-10030-2012 | AFOGNAK A-2 | 58.20463 N | 152.37442 W | S023S019W10 | COsr |
| | AFOGNAK A-2 | 58.20793 N | 152.38103 W | S023S019W03 | COsr |
| 252-31-10040 | AFOGNAK A-2 | 58.19061 N | 152.37242 W | S023S019W10 | CHsr,COs,Ps,Sp |
| *Big Kitoi | AFOGNAK A-2 | 58.18939 N | 152.37882 W | S023S019W15 | COs,Ps,Sp |

| WATER BODY NUMBER / NAME | MAP SHEET | LAT. | LONG. | PLSS | SPECIES |
|---|---|---|---|---|---|
| 252-31-10050 | AFOGNAK A-2 | 58.18383 N | 152.35132 W | S023S019W14 | COr,Pr |
| | AFOGNAK A-2 | 58.18001 N | 152.35727 W | S023S019W15 | COr,Pr |
| 252-31-10050-0010 | AFOGNAK A-2 | 58.18161 N | 152.35194 W | S023S019W14 | COr,Pr |
| 252-31-10060 | AFOGNAK A-1 | 58.17044 N | 152.33201 W | S023S019W23 | COr |
| | AFOGNAK A-2 | 58.17131 N | 152.33416 W | S023S019W23 | COr |
| 252-31-10080 | AFOGNAK A-1 | 58.14533 N | 152.31343 W | S023S019W36 | COpr,Ps,DVp |
| *McDonald Creek | AFOGNAK A-2 | 58.17079 N | 152.37877 W | S023S019W22 | COpr |
| 252-31-10080-2050 | AFOGNAK A-2 | 58.16070 N | 152.36289 W | S023S019W27 | COr |
| | AFOGNAK A-2 | 58.16099 N | 152.36164 W | S023S019W27 | COr |
| 252-31-10080-2051 | AFOGNAK A-2 | 58.16083 N | 152.36348 W | S023S019W27 | COr |
| | AFOGNAK A-2 | 58.16289 N | 152.36986 W | S023S019W22 | COr |
| 252-31-10080-2051-0010 | AFOGNAK A-2 | 58.16100 N | 152.36830 W | S023S019W27 | COr |
| 252-31-10080-2056 | AFOGNAK A-2 | 58.16405 N | 152.36456 W | S023S019W22 | COr |
| | AFOGNAK A-2 | 58.16552 N | 152.36409 W | S023S019W22 | COr |
| 252-32-10004 | AFOGNAK A-2 | 58.11666 N | 152.51902 W | S024S020W11 | COr |
| | AFOGNAK A-2 | 58.11706 N | 152.51886 W | S024S020W11 | COr |
| 252-32-10008 | AFOGNAK A-2 | 58.13671 N | 152.45331 W | S023S019W31 | Psr |
| | AFOGNAK A-2 | 58.14096 N | 152.45826 W | S023S019W31 | Psr |
| 252-32-10010 | AFOGNAK A-2 | 58.12961 N | 152.41179 W | S024S019W05 | CHp,COsr,Ps,Sp |
| | AFOGNAK A-2 | 58.14599 N | 152.40528 W | S023S019W33 | COsr,Sp |
| 252-32-10010-0010 | AFOGNAK A-2 | 58.13295 N | 152.40859 W | S023S019W33 | CHp,COsr,Pp,Sp |
| 252-32-10010-0020<br>Little Afognak Lake | AFOGNAK A-2 | 58.14928 N | 152.40800 W | S023S019W28 | COs,Ss |
| 252-32-10010-2004 | AFOGNAK A-2 | 58.13513 N | 152.40445 W | S023S019W33 | COr |
| | AFOGNAK A-2 | 58.13445 N | 152.39682 W | S023S019W33 | COr |
| 252-32-10010-2006 | AFOGNAK A-2 | 58.13592 N | 152.40376 W | S023S019W33 | COr |
| | AFOGNAK A-2 | 58.15213 N | 152.38393 W | S023S019W27 | COr |
| 252-32-10010-2006-0010 | AFOGNAK A-2 | 58.14451 N | 152.38767 W | S023S019W33 | COr |
| 252-32-10010-2006-3020 | AFOGNAK A-2 | 58.14180 N | 152.39288 W | S023S019W33 | COr |
| | AFOGNAK A-2 | 58.14208 N | 152.39121 W | S023S019W33 | COr |

| WATER BODY NUMBER / NAME | MAP SHEET | LAT. | LONG. | PLSS | SPECIES |
|---|---|---|---|---|---|
| 252-32-10010-2008 | AFOGNAK A-2 | 58.13861 N | 152.40322 W | S023S019W33 | COr |
| | AFOGNAK A-2 | 58.13899 N | 152.40208 W | S023S019W33 | COr |
| 252-32-10010-2009 | AFOGNAK A-2 | 58.13992 N | 152.40611 W | S023S019W33 | COr |
| | AFOGNAK A-2 | 58.14012 N | 152.41782 W | S023S019W32 | COr |
| 252-32-10010-2009-0010 | AFOGNAK A-2 | 58.14000 N | 152.41430 W | S023S019W32 | COr |
| 252-32-10010-2011 | AFOGNAK A-2 | 58.14673 N | 152.41115 W | S023S019W33 | COr |
| | AFOGNAK A-2 | 58.14610 N | 152.41446 W | S023S019W32 | COr |
| 252-32-10010-2015 | AFOGNAK A-2 | 58.14921 N | 152.43200 W | S023S019W29 | COr |
| | AFOGNAK A-2 | 58.14950 N | 152.43778 W | S023S019W29 | COr |
| 252-32-10010-2017 | AFOGNAK A-2 | 58.15089 N | 152.42948 W | S023S019W29 | COr,Ss |
| | AFOGNAK A-2 | 58.15425 N | 152.44096 W | S023S019W30 | COr |
| 252-32-10010-2028 | AFOGNAK A-2 | 58.15641 N | 152.38145 W | S023S019W27 | COr |
| | AFOGNAK A-2 | 58.15444 N | 152.38141 W | S023S019W27 | COr |
| 252-32-10010-2031 | AFOGNAK A-2 | 58.15480 N | 152.42196 W | S023S019W29 | COr,Sp |
| | AFOGNAK A-2 | 58.16298 N | 152.42843 W | S023S019W20 | Sp |
| 252-32-10010-2031-3012 | AFOGNAK A-2 | 58.16254 N | 152.42627 W | S023S019W20 | COr |
| | AFOGNAK A-2 | 58.16407 N | 152.42394 W | S023S019W20 | COr |
| 252-32-10010-2033 | AFOGNAK A-2 | 58.15795 N | 152.42149 W | S023S019W29 | COr |
| | AFOGNAK A-2 | 58.16003 N | 152.42227 W | S023S019W29 | COr |
| 252-32-10010-2039 | AFOGNAK A-2 | 58.15645 N | 152.42052 W | S023S019W29 | COr |
| | AFOGNAK A-2 | 58.16635 N | 152.40816 W | S023S019W21 | COr |
| 252-32-10010-2039-0010 | AFOGNAK A-2 | 58.15958 N | 152.41137 W | S023S019W28 | COr |
| 252-32-10010-2039-0020 | AFOGNAK A-2 | 58.16219 N | 152.40636 W | S023S019W21 | COr |
| 252-32-10010-2039-0030 | AFOGNAK A-2 | 58.16907 N | 152.41528 W | S023S019W20 | COr |
| 252-32-10010-2043 | AFOGNAK A-2 | 58.15540 N | 152.41884 W | S023S019W29 | COr |
| | AFOGNAK A-2 | 58.15655 N | 152.41654 W | S023S019W29 | COr |
| 252-32-10040 | AFOGNAK A-2 | 58.12810 N | 152.37597 W | S024S019W03 | COr |
| | AFOGNAK A-2 | 58.13737 N | 152.36970 W | S023S019W34 | COr |
| 252-32-10040-2012 | AFOGNAK A-2 | 58.13661 N | 152.36787 W | S023S019W34 | COr |
| | AFOGNAK A-2 | 58.13843 N | 152.36492 W | S023S019W34 | COr |

| WATER BODY NUMBER / NAME | MAP SHEET | LAT. | LONG. | PLSS | SPECIES |
|---|---|---|---|---|---|
| 252-32-10050 | AFOGNAK A-2 | 58.12032 N | 152.34575 W | S024S019W02 | COsr |
| *Hermits Creek | AFOGNAK A-1 | 58.11775 N | 152.33084 W | S024S019W11 | COr |
| 252-32-10050-0010 | AFOGNAK A-1 | 58.11641 N | 152.33305 W | S024S019W11 | COr |
| 252-33-10003 | AFOGNAK A-2 | 58.19277 N | 152.56327 W | S023S020W09 | COp,Ps |
| *Crack Creek | AFOGNAK A-2 | 58.19968 N | 152.55620 W | S023S020W09 | Ps |
| 252-33-10003-2004 | AFOGNAK A-2 | 58.19480 N | 152.55909 W | S023S020W09 | COr |
| | AFOGNAK A-2 | 58.19088 N | 152.55190 W | S023S020W09 | COr |
| 252-33-10003-2006 | AFOGNAK A-2 | 58.19494 N | 152.55870 W | S023S020W09 | COr |
| | AFOGNAK A-2 | 58.19520 N | 152.55701 W | S023S020W09 | COr |
| 252-33-10005 | AFOGNAK A-2 | 58.20769 N | 152.55901 W | S023S020W04 | CHp,COs,Pp,DVp |
| | AFOGNAK A-2 | 58.19005 N | 152.52948 W | S023S020W15 | COr,DVp |
| 252-33-10005-2011 | AFOGNAK A-2 | 58.20155 N | 152.54508 W | S023S020W10 | COs |
| | AFOGNAK A-2 | 58.20158 N | 152.54428 W | S023S020W10 | COs |
| 252-33-10005-2031 | AFOGNAK A-2 | 58.19553 N | 152.53886 W | S023S020W10 | COr |
| | AFOGNAK A-2 | 58.19505 N | 152.53688 W | S023S020W10 | COr |
| 252-33-10005-2034 | AFOGNAK A-2 | 58.19517 N | 152.53782 W | S023S020W10 | COr |
| | AFOGNAK A-2 | 58.19458 N | 152.53723 W | S023S020W10 | COr |
| 252-33-10005-2061 | AFOGNAK A-2 | 58.19005 N | 152.52948 W | S023S020W15 | COr,DVp |
| | AFOGNAK A-2 | 58.18743 N | 152.51545 W | S023S020W14 | DVp |
| 252-33-10010 | AFOGNAK A-2 | 58.20999 N | 152.56088 W | S023S020W04 | CHsr,COs,Ps,DVp |
| *NE Danger Creek | AFOGNAK A-2 | 58.21578 N | 152.54071 W | S023S020W03 | COp,Ps,DVp |
| 252-33-10010-2002 | AFOGNAK A-2 | 58.21258 N | 152.54754 W | S023S020W03 | COr |
| | AFOGNAK A-2 | 58.21154 N | 152.54717 W | S023S020W03 | COr |
| 252-33-10010-2003 | AFOGNAK A-2 | 58.21277 N | 152.54699 W | S023S020W03 | COr |
| | AFOGNAK A-2 | 58.21356 N | 152.54689 W | S023S020W03 | COr |
| 252-33-10010-2004 | AFOGNAK A-2 | 58.21281 N | 152.54383 W | S023S020W03 | COs,Ps |
| | AFOGNAK A-2 | 58.20649 N | 152.53131 W | S023S020W03 | COsr,Ps |
| 252-33-10010-2004-0010 | AFOGNAK A-2 | 58.20679 N | 152.52716 W | S023S020W03 | COs |
| 252-33-10010-2004-3020 | AFOGNAK A-2 | 58.20855 N | 152.52375 W | S023S020W03 | COr |
| | AFOGNAK A-2 | 58.20704 N | 152.51535 W | S023S020W02 | COr |
| 252-33-10010-2006 | AFOGNAK A-2 | 58.21578 N | 152.54071 W | S023S020W03 | COp,Ps,DVp |
| | AFOGNAK A-2 | 58.21050 N | 152.50582 W | S023S020W02 | COp |

| WATER BODY NUMBER / NAME | MAP SHEET | LAT. | LONG. | PLSS | SPECIES |
|---|---|---|---|---|---|
| 252-33-10010-2006-3001 | AFOGNAK A-2 | 58.21656 N | 152.53483 W | S023S020W03 | COp,Ps |
| | AFOGNAK A-2 | 58.22555 N | 152.51550 W | S022S020W35 | Ps |
| 252-33-10010-2006-3001-4005 | AFOGNAK A-2 | 58.21858 N | 152.53173 W | S023S020W03 | COr |
| | AFOGNAK A-2 | 58.22205 N | 152.53318 W | S022S020W34 | COr |
| 252-33-10010-2006-3006 | AFOGNAK A-2 | 58.21427 N | 152.52391 W | S023S020W03 | COr |
| | AFOGNAK A-2 | 58.21359 N | 152.52118 W | S023S020W03 | COr |
| 252-33-10010-2006-3007 | AFOGNAK A-2 | 58.21513 N | 152.52245 W | S023S020W03 | COpr,Ps |
| | AFOGNAK A-2 | 58.21438 N | 152.49607 W | S023S020W02 | COr |
| 252-33-10010-2006-3007-4021 | AFOGNAK A-2 | 58.21721 N | 152.51880 W | S023S020W02 | COr |
| | AFOGNAK A-2 | 58.21845 N | 152.51890 W | S023S020W02 | COr |
| 252-33-10010-2006-3007-4301 | AFOGNAK A-2 | 58.22172 N | 152.50751 W | S022S020W35 | COr |
| | AFOGNAK A-2 | 58.22170 N | 152.50405 W | S022S020W35 | COr |
| 252-33-10010-2006-3007-4301-5011 | AFOGNAK A-2 | 58.22195 N | 152.50724 W | S022S020W35 | COr |
| | AFOGNAK A-2 | 58.22204 N | 152.50738 W | S022S020W35 | COr |
| 252-33-10010-2007 | AFOGNAK A-2 | 58.21578 N | 152.54071 W | S023S020W03 | COr,DVp |
| | AFOGNAK A-2 | 58.23338 N | 152.53647 W | S022S020W34 | DVp |
| 252-33-10010-2007-3202 | AFOGNAK A-2 | 58.22433 N | 152.53797 W | S022S020W34 | COr |
| | AFOGNAK A-2 | 58.22492 N | 152.53576 W | S022S020W34 | COr |
| 252-33-10010-2007-3202-4010 | AFOGNAK A-2 | 58.22481 N | 152.53705 W | S022S020W34 | COr |
| | AFOGNAK A-2 | 58.22435 N | 152.53656 W | S022S020W34 | COr |
| 252-33-10014 | AFOGNAK A-2 | 58.21046 N | 152.56104 W | S023S020W04 | COp,Ps |
| *Cascade Creek | AFOGNAK A-2 | 58.22463 N | 152.56639 W | S022S020W33 | COr |
| 252-33-10014-2050 | AFOGNAK A-2 | 58.21996 N | 152.55082 W | S022S020W33 | COr |
| | AFOGNAK A-2 | 58.21932 N | 152.54876 W | S022S020W33 | COr |
| 252-33-10014-2060 | AFOGNAK A-2 | 58.22219 N | 152.55447 W | S022S020W33 | COr |
| | AFOGNAK A-2 | 58.22401 N | 152.55154 W | S022S020W33 | COr |
| 252-33-10014-2090 | AFOGNAK A-2 | 58.22525 N | 152.56361 W | S022S020W33 | COr |
| | AFOGNAK A-2 | 58.22719 N | 152.56297 W | S022S020W33 | COr |
| 252-33-10014-2090-3020 | AFOGNAK A-2 | 58.22696 N | 152.56419 W | S022S020W33 | COr |
| | AFOGNAK A-2 | 58.22791 N | 152.56396 W | S022S020W33 | COr |
| 252-33-10020 | AFOGNAK A-2 | 58.21372 N | 152.56494 W | S023S020W04 | CHs,COs,Ps |
| *Big Danger Creek | AFOGNAK A-2 | 58.24295 N | 152.58756 W | S022S020W29 | CHs,COs |
| 252-33-10020-2005 | AFOGNAK A-2 | 58.22719 N | 152.58402 W | S022S020W32 | CHs,COs,Ps |
| | AFOGNAK A-2 | 58.23988 N | 152.60503 W | S022S020W30 | COr |

| WATER BODY NUMBER / NAME | MAP SHEET | LAT. | LONG. | PLSS | SPECIES |
|---|---|---|---|---|---|
| 252-33-10020-2005-3010 | AFOGNAK A-2 | 58.22950 N | 152.58670 W | S022S020W32 | COr |
| | AFOGNAK A-2 | 58.23126 N | 152.58646 W | S022S020W32 | COr |
| 252-33-10023 | AFOGNAK A-2 | 58.20125 N | 152.58494 W | S023S020W08 | COr |
| | AFOGNAK A-2 | 58.20949 N | 152.58235 W | S023S020W05 | COr |
| 252-33-10024 | AFOGNAK A-2 | 58.20423 N | 152.59102 W | S023S020W08 | Ps |
| | AFOGNAK A-2 | 58.20664 N | 152.59508 W | S023S020W05 | Ps |
| 252-33-10025 | AFOGNAK A-2 | 58.20349 N | 152.59547 W | S023S020W08 | Psp |
| | AFOGNAK A-2 | 58.20419 N | 152.59600 W | S023S020W08 | Psp |
| 252-33-10027 | AFOGNAK A-2 | 58.19992 N | 152.59633 W | S023S020W08 | Ps |
| | AFOGNAK A-2 | 58.19983 N | 152.59812 W | S023S020W08 | Ps |
| 252-33-10030 | AFOGNAK A-2 | 58.16530 N | 152.61161 W | S023S020W19 | COp,Ps |
| | AFOGNAK A-2 | 58.17629 N | 152.62676 W | S023S020W18 | COp,Ps |
| 252-33-10030-2009 | AFOGNAK A-2 | 58.17445 N | 152.62341 W | S023S020W19 | COp,Ps |
| | AFOGNAK A-2 | 58.17429 N | 152.62450 W | S023S020W19 | COp,Ps |
| 252-33-10043 | AFOGNAK A-2 | 58.14003 N | 152.55389 W | S023S020W33 | Ps |
| | AFOGNAK A-2 | 58.14073 N | 152.55237 W | S023S020W33 | Ps |
| 252-33-10045 | AFOGNAK A-2 | 58.13910 N | 152.55247 W | S023S020W33 | Ps |
| | AFOGNAK A-2 | 58.13931 N | 152.55021 W | S023S020W33 | Ps |
| 252-33-10050 | AFOGNAK A-2 | 58.12999 N | 152.56042 W | S024S020W04 | Pp |
| | AFOGNAK A-2 | 58.12922 N | 152.55979 W | S024S020W04 | Pp |
| 252-34-10005 | AFOGNAK A-3 | 58.06970 N | 152.66841 W | S024S021W26 | CHs,COp,Ps,Sp,DVp |
| | AFOGNAK A-3 | 58.17058 N | 152.72873 W | S023S021W21 | COs,Ps,Sp,DVp |
| 252-34-10005-0010<br>Marka Lake | AFOGNAK A-3 | 58.17485 N | 152.73414 W | S023S021W21 | COp,Ss,DVp |
| 252-34-10005-2069 | AFOGNAK A-3 | 58.16949 N | 152.72844 W | S023S021W21 | COr |
| | AFOGNAK A-3 | 58.17001 N | 152.75533 W | S023S021W20 | COr |
| 252-34-10005-2069-3011 | AFOGNAK A-3 | 58.16915 N | 152.73599 W | S023S021W21 | COr |
| | AFOGNAK A-3 | 58.16905 N | 152.73726 W | S023S021W21 | COr |
| 252-34-10005-2076 | AFOGNAK A-3 | 58.17717 N | 152.72982 W | S023S021W16 | COr,Sr |
| | AFOGNAK A-3 | 58.17662 N | 152.72603 W | S023S021W16 | COr,Sr |
| 252-34-10005-2081 | AFOGNAK A-3 | 58.17979 N | 152.73231 W | S023S021W16 | COpr,DVp |
| | AFOGNAK A-3 | 58.18596 N | 152.73996 W | S023S021W17 | COr |
| 252-34-10005-2081-0010 | AFOGNAK A-3 | 58.18400 N | 152.73830 W | S023S021W16 | COpr |

| WATER BODY NUMBER / NAME | MAP SHEET | LAT. | LONG. | PLSS | SPECIES |
|---|---|---|---|---|---|
| 252-34-10005-2081-3009 | AFOGNAK A-3 | 58.18068 N | 152.73529 W | S023S021W16 | COpr,DVs |
| | AFOGNAK A-3 | 58.18021 N | 152.73939 W | S023S021W17 | COr,DVs |
| 252-34-10005-2081-3010 | AFOGNAK A-3 | 58.18108 N | 152.73607 W | S023S021W16 | COr,DVp |
| | AFOGNAK A-3 | 58.18190 N | 152.73450 W | S023S021W16 | DVp |
| 252-34-10010 | AFOGNAK A-3 | 58.08287 N | 152.76464 W | S024S021W20 | COs,Ps |
| | AFOGNAK A-3 | 58.10628 N | 152.75593 W | S024S021W08 | COs,Ps |
| 252-34-10010-2082 | AFOGNAK A-3 | 58.09174 N | 152.75826 W | S024S021W17 | COr,Ps |
| | AFOGNAK A-3 | 58.09336 N | 152.73773 W | S024S021W16 | COr |
| 252-34-10013 | AFOGNAK A-3 | 58.08524 N | 152.77088 W | S024S021W19 | COsr,Ps |
| | AFOGNAK A-3 | 58.10292 N | 152.76040 W | S024S021W17 | COsr,Ps |
| 252-34-10013-0910 | AFOGNAK A-3 | 58.09369 N | 152.76708 W | S024S021W18 | COr |
| 252-34-10013-2011 | AFOGNAK A-3 | 58.08744 N | 152.77282 W | S024S021W19 | COr |
| | AFOGNAK A-3 | 58.08611 N | 152.77368 W | S024S021W19 | COr |
| 252-34-10013-2013 | AFOGNAK A-3 | 58.08741 N | 152.77299 W | S024S021W19 | COr |
| | AFOGNAK A-3 | 58.08717 N | 152.77436 W | S024S021W19 | COr |
| 252-34-10013-2017 | AFOGNAK A-3 | 58.08743 N | 152.77326 W | S024S021W19 | COr |
| | AFOGNAK A-3 | 58.08763 N | 152.77436 W | S024S021W19 | COr |
| 252-34-10013-2018 | AFOGNAK A-3 | 58.08812 N | 152.77299 W | S024S021W19 | COr |
| | AFOGNAK A-3 | 58.08881 N | 152.77229 W | S024S021W19 | COr |
| 252-34-10013-2023 | AFOGNAK A-3 | 58.08853 N | 152.77325 W | S024S021W19 | COr |
| | AFOGNAK A-3 | 58.08875 N | 152.77490 W | S024S021W19 | COr |
| 252-34-10013-2029 | AFOGNAK A-3 | 58.09058 N | 152.77275 W | S024S021W18 | COr |
| | AFOGNAK A-3 | 58.09348 N | 152.78149 W | S024S021W18 | COr |
| 252-34-10013-2029-3013 | AFOGNAK A-3 | 58.09175 N | 152.77691 W | S024S021W18 | COr |
| | AFOGNAK A-3 | 58.09182 N | 152.77749 W | S024S021W18 | COr |
| 252-34-10013-2035 | AFOGNAK A-3 | 58.09108 N | 152.77210 W | S024S021W18 | COr |
| | AFOGNAK A-3 | 58.09273 N | 152.77365 W | S024S021W18 | COr |
| 252-34-10013-2035-3017 | AFOGNAK A-3 | 58.09202 N | 152.77397 W | S024S021W18 | COr |
| | AFOGNAK A-3 | 58.09201 N | 152.77456 W | S024S021W18 | COr |
| 252-34-10013-2036 | AFOGNAK A-3 | 58.09129 N | 152.77156 W | S024S021W18 | COr |
| | AFOGNAK A-3 | 58.09110 N | 152.77091 W | S024S021W18 | COr |
| 252-34-10013-2041 | AFOGNAK A-3 | 58.09199 N | 152.77169 W | S024S021W18 | COr |
| | AFOGNAK A-3 | 58.09286 N | 152.77171 W | S024S021W18 | COr |

| WATER BODY NUMBER / NAME | MAP SHEET | LAT. | LONG. | PLSS | SPECIES |
|---|---|---|---|---|---|
| 252-34-10013-2041-3011 | AFOGNAK A-3 | 58.09236 N | 152.77247 W | S024S021W18 | COr |
| | AFOGNAK A-3 | 58.09245 N | 152.77276 W | S024S021W18 | COr |
| 252-34-10013-2043 | AFOGNAK A-3 | 58.09202 N | 152.77149 W | S024S021W18 | COr |
| | AFOGNAK A-3 | 58.09252 N | 152.77093 W | S024S021W18 | COr |
| 252-34-10013-2060 | AFOGNAK A-3 | 58.09817 N | 152.76421 W | S024S021W17 | COr |
| | AFOGNAK A-3 | 58.09830 N | 152.76396 W | S024S021W17 | COr |
| 252-34-10013-2061 | AFOGNAK A-3 | 58.09815 N | 152.76432 W | S024S021W17 | COr |
| | AFOGNAK A-3 | 58.09836 N | 152.76457 W | S024S021W17 | COr |
| 252-34-10013-2065 | AFOGNAK A-3 | 58.09883 N | 152.76338 W | S024S021W17 | COr |
| | AFOGNAK A-3 | 58.09933 N | 152.76330 W | S024S021W17 | COr |
| 252-34-10013-2072 | AFOGNAK A-3 | 58.10121 N | 152.76170 W | S024S021W17 | COr |
| | AFOGNAK A-3 | 58.10137 N | 152.76142 W | S024S021W17 | COr |
| 252-34-10013-2077 | AFOGNAK A-3 | 58.10173 N | 152.76116 W | S024S021W17 | COr |
| | AFOGNAK A-3 | 58.10233 N | 152.76092 W | S024S021W17 | COr |
| 252-34-10020 | AFOGNAK A-3 | 58.07650 N | 152.80359 W | S024S022W24 | CHs,COp,Pp,Ss,DVp,SHp |
| Afognak River | AFOGNAK A-3 | 58.09207 N | 152.85970 W | S024S022W15 | CHs,COs,Pp,Ss,DVp,SHs |
| 252-34-10020-0010 | AFOGNAK A-3 | 58.12952 N | 152.97349 W | S024S023W01 | COp,Pp,Sp,DVp |
| Afognak Lake | | | | | |
| 252-34-10020-2004 | AFOGNAK A-3 | 58.07926 N | 152.81048 W | S024S022W24 | COr |
| | AFOGNAK A-3 | 58.08120 N | 152.80673 W | S024S022W24 | COr |
| 252-34-10020-2008 | AFOGNAK A-3 | 58.08013 N | 152.81782 W | S024S022W24 | COr |
| | AFOGNAK A-3 | 58.08083 N | 152.81773 W | S024S022W24 | COr |
| 252-34-10020-2011 | AFOGNAK A-3 | 58.07965 N | 152.82246 W | S024S022W23 | CHs,Ps |
| | AFOGNAK A-3 | 58.07808 N | 152.82510 W | S024S022W23 | CHs,Ps |
| 252-34-10020-2012 | AFOGNAK A-3 | 58.08073 N | 152.82220 W | S024S022W23 | COr |
| | AFOGNAK A-3 | 58.08177 N | 152.82526 W | S024S022W23 | COr |
| 252-34-10020-2019 | AFOGNAK A-3 | 58.08059 N | 152.82834 W | S024S022W23 | COr,Ps |
| | AFOGNAK A-3 | 58.07881 N | 152.84685 W | S024S022W23 | COr |
| 252-34-10020-2019-3009 | AFOGNAK A-3 | 58.08068 N | 152.83000 W | S024S022W23 | COr,Ps |
| | AFOGNAK A-3 | 58.07420 N | 152.83896 W | S024S022W26 | COr |
| 252-34-10020-2019-3030 | AFOGNAK A-3 | 58.08088 N | 152.83932 W | S024S022W23 | COr |
| | AFOGNAK A-3 | 58.08027 N | 152.83997 W | S024S022W23 | COr |
| 252-34-10020-2030 | AFOGNAK A-3 | 58.08759 N | 152.84444 W | S024S022W23 | COr |
| | AFOGNAK A-3 | 58.08845 N | 152.82980 W | S024S022W23 | COr |

| WATER BODY NUMBER / NAME | MAP SHEET | LAT. | LONG. | PLSS | SPECIES |
|---|---|---|---|---|---|
| 252-34-10020-2030-3005 | AFOGNAK A-3 | 58.08806 N | 152.84189 W | S024S022W23 | COr |
| | AFOGNAK A-3 | 58.08827 N | 152.84221 W | S024S022W23 | COr |
| 252-34-10020-2030-3005-4004 | AFOGNAK A-3 | 58.08820 N | 152.84203 W | S024S022W23 | COr |
| | AFOGNAK A-3 | 58.08828 N | 152.84201 W | S024S022W23 | COr |
| 252-34-10020-2030-3007 | AFOGNAK A-3 | 58.08805 N | 152.84163 W | S024S022W23 | COr |
| | AFOGNAK A-3 | 58.08861 N | 152.84022 W | S024S022W23 | COr |
| 252-34-10020-2030-3007-4007 | AFOGNAK A-3 | 58.08812 N | 152.84152 W | S024S022W23 | COr |
| | AFOGNAK A-3 | 58.08819 N | 152.84151 W | S024S022W23 | COr |
| 252-34-10020-2035 | AFOGNAK A-3 | 58.08954 N | 152.84969 W | S024S022W15 | COr |
| | AFOGNAK A-3 | 58.09078 N | 152.84906 W | S024S022W15 | COr |
| 252-34-10020-2042 | AFOGNAK A-3 | 58.09205 N | 152.85822 W | S024S022W15 | COr |
| | AFOGNAK A-3 | 58.09507 N | 152.85329 W | S024S022W15 | COr |
| 252-34-10020-2047 | AFOGNAK A-3 | 58.09048 N | 152.87093 W | S024S022W15 | COr |
| | AFOGNAK A-3 | 58.08653 N | 152.86882 W | S024S022W22 | COr |
| 252-34-10020-2047-3026 | AFOGNAK A-3 | 58.08759 N | 152.86789 W | S024S022W22 | COr |
| | AFOGNAK A-3 | 58.08768 N | 152.86485 W | S024S022W22 | COr |
| 252-34-10020-2048 | AFOGNAK A-3 | 58.09545 N | 152.86429 W | S024S022W15 | COr |
| | AFOGNAK A-3 | 58.09684 N | 152.86391 W | S024S022W15 | COr |
| 252-34-10020-2064 | AFOGNAK A-3 | 58.10420 N | 152.88555 W | S024S022W09 | COr,Ss |
| | AFOGNAK A-3 | 58.10604 N | 152.88027 W | S024S022W09 | COr,Ss |
| 252-34-10020-2064-3015 | AFOGNAK A-3 | 58.10610 N | 152.88187 W | S024S022W09 | COr,Ss |
| | AFOGNAK A-3 | 58.10754 N | 152.88081 W | S024S022W09 | COr,Ss |
| 252-34-10020-2065 | AFOGNAK A-3 | 58.09889 N | 152.89302 W | S024S022W16 | COr |
| | AFOGNAK A-3 | 58.09788 N | 152.89560 W | S024S022W16 | COr |
| 252-34-10020-2066 | AFOGNAK A-3 | 58.10161 N | 152.88049 W | S024S022W16 | COs,Ps,Ss,DVp |
| Hatchery Creek | AFOGNAK A-3 | 58.11539 N | 152.84691 W | S024S022W11 | COs,Ps,Ss,DVp |
| 252-34-10020-2068 | AFOGNAK A-3 | 58.10503 N | 152.88895 W | S024S022W09 | COr |
| | AFOGNAK A-3 | 58.10771 N | 152.88527 W | S024S022W09 | COr |
| 252-34-10020-2072 | AFOGNAK A-3 | 58.10678 N | 152.89832 W | S024S022W09 | COr |
| | AFOGNAK A-3 | 58.10694 N | 152.89803 W | S024S022W09 | COr |
| 252-34-10020-2076 | AFOGNAK A-3 | 58.10727 N | 152.89952 W | S024S022W09 | COr |
| | AFOGNAK A-3 | 58.11175 N | 152.89383 W | S024S022W09 | COr |
| 252-34-10020-2079 | AFOGNAK A-3 | 58.10306 N | 152.91162 W | S024S022W17 | COr |
| | AFOGNAK A-3 | 58.09245 N | 152.91556 W | S024S022W17 | COr |

| WATER BODY NUMBER / NAME | MAP SHEET | LAT. | LONG. | PLSS | SPECIES |
|---|---|---|---|---|---|
| 252-34-10020-2079-3020 | AFOGNAK A-3 | 58.09954 N | 152.91426 W | S024S022W17 | COr |
| | AFOGNAK A-3 | 58.09927 N | 152.91881 W | S024S022W17 | COr |
| 252-34-10020-2079-3020-4009 | AFOGNAK A-3 | 58.09943 N | 152.91616 W | S024S022W17 | COr |
| | AFOGNAK A-3 | 58.09915 N | 152.91649 W | S024S022W17 | COr |
| 252-34-10020-2079-3038 | AFOGNAK A-3 | 58.09538 N | 152.91425 W | S024S022W17 | COr |
| | AFOGNAK A-3 | 58.09515 N | 152.91434 W | S024S022W17 | COr |
| 252-34-10020-2079-3038-4010 | AFOGNAK A-3 | 58.09514 N | 152.91429 W | S024S022W17 | COr |
| | AFOGNAK A-3 | 58.09505 N | 152.91432 W | S024S022W17 | COr |
| 252-34-10020-2079-3039 | AFOGNAK A-3 | 58.09514 N | 152.91364 W | S024S022W17 | COr |
| | AFOGNAK A-3 | 58.09375 N | 152.90914 W | S024S022W17 | COr |
| 252-34-10020-2079-3039-4020 | AFOGNAK A-3 | 58.09448 N | 152.91075 W | S024S022W17 | COr |
| | AFOGNAK A-3 | 58.09434 N | 152.91100 W | S024S022W17 | COr |
| 252-34-10020-2079-3040 | AFOGNAK A-3 | 58.09503 N | 152.91364 W | S024S022W17 | COr |
| | AFOGNAK A-3 | 58.09501 N | 152.91426 W | S024S022W17 | COr |
| 252-34-10020-2079-3049 | AFOGNAK A-3 | 58.09377 N | 152.91432 W | S024S022W17 | COr |
| | AFOGNAK A-3 | 58.09323 N | 152.91295 W | S024S022W17 | COr |
| 252-34-10020-2082 | AFOGNAK A-3 | 58.11085 N | 152.91193 W | S024S022W08 | COr |
| | AFOGNAK A-3 | 58.11245 N | 152.91071 W | S024S022W08 | COr |
| 252-34-10020-2086 | AFOGNAK A-3 | 58.11134 N | 152.92047 W | S024S022W08 | COr |
| | AFOGNAK A-3 | 58.11105 N | 152.91779 W | S024S022W08 | COr |
| 252-34-10020-2087 | AFOGNAK A-3 | 58.10640 N | 152.92774 W | S024S022W08 | COr |
| | AFOGNAK A-3 | 58.10493 N | 152.93395 W | S024S022W07 | COr |
| 252-34-10020-2087-3006 | AFOGNAK A-3 | 58.10588 N | 152.93016 W | S024S022W07 | COr |
| | AFOGNAK A-3 | 58.10717 N | 152.92977 W | S024S022W07 | COr |
| 252-34-10020-2087-3011 | AFOGNAK A-3 | 58.10549 N | 152.93170 W | S024S022W07 | COr |
| | AFOGNAK A-3 | 58.10396 N | 152.93189 W | S024S022W07 | COr |
| 252-34-10020-2088 | AFOGNAK A-3 | 58.11535 N | 152.92284 W | S024S022W08 | COr |
| | AFOGNAK A-3 | 58.11465 N | 152.91567 W | S024S022W08 | COr |
| 252-34-10020-2092 | AFOGNAK A-3 | 58.11621 N | 152.92377 W | S024S022W08 | COr |
| | AFOGNAK A-3 | 58.11760 N | 152.92357 W | S024S022W08 | COr |
| 252-34-10020-2097 | AFOGNAK A-3 | 58.11384 N | 152.94449 W | S024S022W07 | COs,Ss |
| | AFOGNAK A-3 | 58.08480 N | 152.98279 W | S024S023W24 | COp |
| 252-34-10020-2100 | AFOGNAK A-3 | 58.11971 N | 152.93289 W | S024S022W06 | COr |
| | AFOGNAK A-3 | 58.12150 N | 152.92184 W | S024S022W05 | COr |

| WATER BODY NUMBER / NAME | MAP SHEET | LAT. | LONG. | PLSS | SPECIES |
|---|---|---|---|---|---|
| 252-34-10020-2102 | AFOGNAK A-3 | 58.12031 N | 152.93457 W | S024S022W06 | COr |
| | AFOGNAK A-3 | 58.12556 N | 152.92903 W | S024S022W05 | COr |
| 252-34-10020-2102-3009 | AFOGNAK A-3 | 58.12463 N | 152.93220 W | S024S022W06 | COr |
| | AFOGNAK A-3 | 58.12491 N | 152.93220 W | S024S022W06 | COr |
| 252-34-10020-2102-3011 | AFOGNAK A-3 | 58.12464 N | 152.93164 W | S024S022W06 | COr |
| | AFOGNAK A-3 | 58.12492 N | 152.93166 W | S024S022W06 | COr |
| 252-34-10020-2104 | AFOGNAK A-3 | 58.12013 N | 152.93741 W | S024S022W06 | COr |
| | AFOGNAK A-3 | 58.12745 N | 152.93997 W | S024S022W06 | COr |
| 252-34-10020-2111 | AFOGNAK A-3 | 58.11589 N | 152.95668 W | S024S023W12 | COr |
| | AFOGNAK A-3 | 58.11238 N | 152.95760 W | S024S023W12 | COr |
| 252-34-10020-2120 | AFOGNAK A-3 | 58.12374 N | 152.95462 W | S024S022W06 | COr |
| | AFOGNAK A-3 | 58.12296 N | 152.95053 W | S024S022W06 | COr |
| 252-34-10020-2120-3003 | AFOGNAK A-3 | 58.12379 N | 152.95265 W | S024S022W06 | COr |
| | AFOGNAK A-3 | 58.12424 N | 152.95047 W | S024S022W06 | COr |
| 252-34-10020-2127 | AFOGNAK A-3 | 58.12266 N | 152.96837 W | S024S023W01 | COr |
| | AFOGNAK A-3 | 58.10211 N | 152.95812 W | S024S023W13 | COr |
| 252-34-10020-2127-3005 | AFOGNAK A-3 | 58.12139 N | 152.96783 W | S024S023W01 | COr |
| | AFOGNAK A-3 | 58.12021 N | 152.96759 W | S024S023W01 | COr |
| 252-34-10020-2127-3020 | AFOGNAK A-3 | 58.11896 N | 152.97322 W | S024S023W01 | COr |
| | AFOGNAK A-3 | 58.11886 N | 152.97327 W | S024S023W01 | COr |
| 252-34-10020-2127-3028 | AFOGNAK A-3 | 58.11748 N | 152.97009 W | S024S023W12 | COr |
| | AFOGNAK A-3 | 58.11725 N | 152.96997 W | S024S023W12 | COr |
| 252-34-10020-2127-3032 | AFOGNAK A-3 | 58.11713 N | 152.96826 W | S024S023W12 | COr |
| | AFOGNAK A-3 | 58.11665 N | 152.96889 W | S024S023W12 | COr |
| 252-34-10020-2127-3036 | AFOGNAK A-3 | 58.11670 N | 152.96747 W | S024S023W12 | COr |
| | AFOGNAK A-3 | 58.11666 N | 152.96840 W | S024S023W12 | COr |
| 252-34-10020-2127-3040 | AFOGNAK A-3 | 58.11615 N | 152.96718 W | S024S023W12 | COr |
| | AFOGNAK A-3 | 58.11607 N | 152.96826 W | S024S023W12 | COr |
| 252-34-10020-2127-3056 | AFOGNAK A-3 | 58.11326 N | 152.96637 W | S024S023W12 | COr |
| | AFOGNAK A-3 | 58.11321 N | 152.96662 W | S024S023W12 | COr |
| 252-34-10020-2127-3060 | AFOGNAK A-3 | 58.11308 N | 152.96581 W | S024S023W12 | COr |
| | AFOGNAK A-3 | 58.11298 N | 152.96593 W | S024S023W12 | COr |
| 252-34-10020-2127-3070 | AFOGNAK A-3 | 58.11074 N | 152.96285 W | S024S023W12 | COr |
| | AFOGNAK A-3 | 58.11071 N | 152.96378 W | S024S023W12 | COr |

| WATER BODY NUMBER / NAME | MAP SHEET | LAT. | LONG. | PLSS | SPECIES |
|---|---|---|---|---|---|
| 252-34-10020-2127-3074 | AFOGNAK A-3 | 58.10985 N | 152.96172 W | S024S023W12 | COr |
| | AFOGNAK A-3 | 58.10976 N | 152.96187 W | S024S023W12 | COr |
| 252-34-10020-2127-3078 | AFOGNAK A-3 | 58.10949 N | 152.96102 W | S024S023W12 | COr |
| | AFOGNAK A-3 | 58.10946 N | 152.96111 W | S024S023W12 | COr |
| 252-34-10020-2127-3086 | AFOGNAK A-3 | 58.10777 N | 152.95911 W | S024S023W12 | COr |
| | AFOGNAK A-3 | 58.10734 N | 152.95976 W | S024S023W12 | COr |
| 252-34-10020-2137 | AFOGNAK A-3 | 58.12527 N | 152.97189 W | S024S023W01 | COr |
| | AFOGNAK A-3 | 58.12518 N | 152.97466 W | S024S023W01 | COr |
| 252-34-10020-2148 | AFOGNAK A-3 | 58.13415 N | 152.97641 W | S023S023W36 | COr |
| | AFOGNAK A-3 | 58.13388 N | 152.95757 W | S023S023W36 | COr |
| 252-34-10020-2148-3021 | AFOGNAK A-3 | 58.13784 N | 152.97493 W | S023S023W36 | COr |
| | AFOGNAK A-3 | 58.14145 N | 152.97162 W | S023S023W36 | COr |
| 252-34-10020-2148-3021-4030 | AFOGNAK A-3 | 58.14118 N | 152.97295 W | S023S023W36 | COr |
| | AFOGNAK A-3 | 58.14063 N | 152.97290 W | S023S023W36 | COr |
| 252-34-10020-2148-3021-4030-5005 | AFOGNAK A-3 | 58.14073 N | 152.97279 W | S023S023W36 | COr |
| | AFOGNAK A-3 | 58.14066 N | 152.97250 W | S023S023W36 | COr |
| 252-34-10020-2148-3027 | AFOGNAK A-3 | 58.13762 N | 152.97240 W | S023S023W36 | COr |
| | AFOGNAK A-3 | 58.13774 N | 152.97195 W | S023S023W36 | COr |
| 252-34-10020-2148-3031 | AFOGNAK A-3 | 58.13684 N | 152.97078 W | S023S023W36 | COr |
| | AFOGNAK A-3 | 58.13714 N | 152.97049 W | S023S023W36 | COr |
| 252-34-10020-2148-3041 | AFOGNAK A-3 | 58.13508 N | 152.96132 W | S023S023W36 | COr |
| | AFOGNAK A-3 | 58.13527 N | 152.95782 W | S023S023W36 | COr |
| 252-34-10020-2149 | AFOGNAK A-3 | 58.13340 N | 152.98706 W | S023S023W35 | COr |
| | AFOGNAK A-3 | 58.13031 N | 152.98929 W | S024S023W02 | COr |
| 252-34-10020-2149-3006 | AFOGNAK A-3 | 58.13297 N | 152.99179 W | S023S023W35 | COr |
| | AFOGNAK A-3 | 58.13434 N | 152.99487 W | S023S023W35 | COr |
| 252-34-10020-2150 | AFOGNAK A-3 | 58.13438 N | 152.98294 W | S023S023W36 | COr |
| | AFOGNAK A-3 | 58.14647 N | 152.98845 W | S023S023W35 | COr |
| 252-34-10020-2150-3005 | AFOGNAK A-3 | 58.13621 N | 152.98672 W | S023S023W35 | COr |
| | AFOGNAK A-3 | 58.13621 N | 152.98698 W | S023S023W35 | COr |
| 252-34-10020-2150-3018 | AFOGNAK A-3 | 58.14219 N | 152.98566 W | S023S023W35 | COr |
| | AFOGNAK A-3 | 58.14325 N | 152.97856 W | S023S023W36 | COr |
| 252-34-10020-2150-3019 | AFOGNAK A-3 | 58.14203 N | 152.98598 W | S023S023W35 | COr |
| | AFOGNAK A-3 | 58.14191 N | 152.98607 W | S023S023W35 | COr |

| WATER BODY NUMBER / NAME | MAP SHEET | LAT. | LONG. | PLSS | SPECIES |
|---|---|---|---|---|---|
| 252-34-10020-2150-3028 | AFOGNAK A-3 | 58.14542 N | 152.98759 W | S023S023W35 | COr |
| | AFOGNAK A-3 | 58.15262 N | 152.98207 W | S023S023W25 | COr |
| 252-34-10020-2150-3028-4020 | AFOGNAK A-3 | 58.14889 N | 152.98427 W | S023S023W26 | COr |
| | AFOGNAK A-3 | 58.14594 N | 152.97620 W | S023S023W36 | COr |
| 252-34-10020-2150-3028-4020-5035 | AFOGNAK A-3 | 58.14657 N | 152.97650 W | S023S023W36 | COr |
| | AFOGNAK A-3 | 58.14665 N | 152.97531 W | S023S023W36 | COr |
| 252-34-10020-2150-3028-4024 | AFOGNAK A-3 | 58.15010 N | 152.98408 W | S023S023W26 | COr |
| | AFOGNAK A-3 | 58.15004 N | 152.98347 W | S023S023W25 | COr |
| 252-35-10010 | KODIAK D-4 | 57.94331 N | 153.10664 W | S026S024W12 | Ps |
| *Duncan Creek | KODIAK D-4 | 57.94288 N | 153.10918 W | S026S024W12 | Ps |
| 252-35-10018 | KODIAK D-3 | 57.94596 N | 152.99697 W | S026S023W03 | COp |
| | KODIAK D-3 | 57.93624 N | 152.96700 W | S026S023W11 | COr |
| 252-35-10020 | KODIAK D-3 | 57.94328 N | 152.97379 W | S026S023W11 | CHsr,Ps |
| *Chernof Point Creek | KODIAK D-3 | 57.92705 N | 152.93706 W | S026S023W13 | Ps |
| 252-35-10024 | KODIAK D-3 | 57.97461 N | 152.81917 W | S025S022W27 | COr, DVp |
| | KODIAK D-3 | 57.96674 N | 152.81830 W | S025S022W34 | COr |
| 252-35-10024-2002 | KODIAK C-3 | 57.97343 N | 152.81803 W | S025S022W34 | COr |
| | KODIAK D-3 | 57.97339 N | 152.81885 W | S025S022W34 | COr |
| 252-35-10024-2002-0010 | KODIAK D-3 | 57.97350 N | 152.81954 W | S025S022W34 | COr |
| 252-35-10024-2021 | KODIAK D-3 | 57.96898 N | 152.81917 W | S025S022W34 | COr |
| | KODIAK D-3 | 57.96775 N | 152.81124 W | S025S022W35 | COr |
| 252-35-10026 | KODIAK D-3 | 57.97727 N | 152.77298 W | S025S022W25 | COr |
| | KODIAK D-3 | 57.96438 N | 152.79501 W | S025S022W35 | COr |
| 252-35-10026-2010 | KODIAK D-3 | 57.97317 N | 152.77876 W | S025S022W36 | COr |
| | KODIAK D-3 | 57.97328 N | 152.78139 W | S025S022W36 | COr |
| 252-35-10026-2017 | KODIAK D-3 | 57.96900 N | 152.78244 W | S025S022W36 | COr |
| | KODIAK D-3 | 57.96750 N | 152.77561 W | S025S022W36 | COr |
| 252-35-10028 | KODIAK D-3 | 57.97655 N | 152.76007 W | S025S022W25 | COr,Ppr |
| | KODIAK D-3 | 57.96464 N | 152.76481 W | S025S022W36 | COr |
| 252-35-10028-2005 | KODIAK D-3 | 57.97538 N | 152.76089 W | S025S022W25 | COr |
| | KODIAK D-3 | 57.97505 N | 152.75726 W | S025S021W30 | COr |
| 252-35-10028-2005-0010 | KODIAK D-3 | 57.97538 N | 152.75731 W | S025S021W30 | COr |

| WATER BODY NUMBER / NAME | MAP SHEET | LAT. | LONG. | PLSS | SPECIES |
|---|---|---|---|---|---|
| 252-35-10030 | KODIAK D-3 | 57.97861 N | 152.75195 W | S025S021W30 | COsr |
| | KODIAK D-3 | 57.97709 N | 152.74458 W | S025S021W30 | COsr |
| 252-36-10005 | KODIAK D-3 | 57.88196 N | 152.85419 W | S026S022W33 | Ps |
| | KODIAK D-3 | 57.88096 N | 152.86585 W | S026S022W33 | Ps |
| 252-36-10010 | KODIAK D-3 | 57.86398 N | 152.88099 W | S027S022W05 | COs,Ps |
| | KODIAK D-3 | 57.86319 N | 152.89427 W | S027S022W05 | COs,Ps |
| 252-36-10020 | KODIAK D-3 | 57.85902 N | 152.88101 W | S027S022W05 | COs,Ps |
| | KODIAK D-3 | 57.84584 N | 152.91709 W | S027S022W07 | COs,Ps |
| 252-36-10030 | KODIAK D-3 | 57.82019 N | 152.90917 W | S027S022W19 | CHsr,COp,Ps,Ss,DVp,SHp |
| *Barbara Creek | KODIAK D-3 | 57.83436 N | 152.97560 W | S027S023W14 | COp,Sp |
| 252-36-10030-0010 | KODIAK D-3 | 57.81482 N | 152.95390 W | S027S023W23 | COp,Pp,Ss,DVp,SHp |
| 252-36-10030-2009 | KODIAK D-3 | 57.80991 N | 152.95245 W | S027S023W26 | COs,Sp |
| | KODIAK D-3 | 57.79530 N | 152.95570 W | S027S023W35 | COs,Sp |
| 252-36-10030-2011 | KODIAK D-3 | 57.81375 N | 152.96098 W | S027S023W26 | COs,Sp |
| | KODIAK D-3 | 57.79675 N | 152.97285 W | S027S023W35 | COs,Sp |
| 252-36-10040 | KODIAK D-3 | 57.77400 N | 152.91300 W | S028S022W06 | Ps |
| | KODIAK D-3 | 57.77639 N | 152.92697 W | S028S023W01 | Ps |
| 252-36-10044 | KODIAK C-3 | 57.74737 N | 152.89895 W | S028S022W18 | CHp,Pp |
| | KODIAK C-3 | 57.74411 N | 152.91153 W | S028S022W18 | CHp,Pp |
| 252-36-10045 | KODIAK C-3 | 57.74101 N | 152.88297 W | S028S022W20 | Ps |
| | KODIAK C-3 | 57.73626 N | 152.89260 W | S028S022W20 | Ps |
| 252-36-10049 | KODIAK C-3 | 57.73062 N | 152.87293 W | S028S022W20 | CHs |
| | KODIAK C-3 | 57.71815 N | 152.87301 W | S028S022W29 | CHs |
| 252-36-10050 | KODIAK C-3 | 57.73074 N | 152.86865 W | S028S022W20 | CHs,COs,Ps,DVp |
| *Kizhuyak River | KODIAK C-3 | 57.68258 N | 152.88824 W | S029S022W07 | CHs,COs,Ps,DVp |
| 252-36-10050-2005 | KODIAK C-3 | 57.71444 N | 152.86834 W | S028S022W29 | CHs,COs,Ps |
| | KODIAK C-3 | 57.69365 N | 152.81314 W | S029S022W04 | CHs,COs,Ps |
| 252-36-10050-2005-3020 | KODIAK C-3 | 57.70040 N | 152.83248 W | S028S022W34 | Ps |
| | KODIAK C-3 | 57.68907 N | 152.82628 W | S029S022W04 | Pp |
| 252-36-10054 | KODIAK C-3 | 57.74109 N | 152.84981 W | S028S022W21 | Ps |
| | KODIAK C-3 | 57.73926 N | 152.83751 W | S028S022W22 | Ps |
| 252-36-10060 | KODIAK D-3 | 57.77960 N | 152.85776 W | S028S022W04 | Ps |
| | KODIAK D-3 | 57.77070 N | 152.83099 W | S028S022W10 | Ps |

| WATER BODY NUMBER / NAME | MAP SHEET | LAT. | LONG. | PLSS | SPECIES |
|---|---|---|---|---|---|
| 252-36-10080 | KODIAK D-3 | 57.80438 N | 152.85167 W | S027S022W28 | Ps |
| | KODIAK D-3 | 57.80149 N | 152.82779 W | S027S022W27 | Ps |
| 252-37-10003 | KODIAK D-3 | 57.84311 N | 152.76659 W | S027S022W13 | Ps |
| | KODIAK D-3 | 57.82741 N | 152.76855 W | S027S022W24 | Ps |
| 252-37-10003-2030 | KODIAK D-3 | 57.83051 N | 152.77078 W | S027S022W13 | Ps |
| | KODIAK D-3 | 57.82974 N | 152.77374 W | S027S022W13 | Ps |
| 252-37-10007 | KODIAK D-3 | 57.82322 N | 152.74786 W | S027S021W19 | Ps |
| | KODIAK D-3 | 57.81645 N | 152.75570 W | S027S021W19 | Ps |
| 252-37-10010 | KODIAK D-3 | 57.82023 N | 152.73982 W | S027S021W19 | CHs,COs,Ps |
| Elbow Creek | KODIAK D-3 | 57.77981 N | 152.69523 W | S028S021W04 | CHs,COs,Ps |
| 252-37-10010-2006 | KODIAK D-3 | 57.80856 N | 152.73783 W | S027S021W30 | Pp |
| | KODIAK D-3 | 57.80214 N | 152.74149 W | S027S021W30 | Pp |
| 252-38-10010 | KODIAK D-2 | 57.84374 N | 152.61958 W | S027S021W12 | CHs,Ps |
| | KODIAK D-2 | 57.84311 N | 152.60560 W | S027S021W13 | CHs,Ps |
| 252-38-10018 | KODIAK D-2 | 57.84324 N | 152.62225 W | S027S021W13 | Ps |
| | KODIAK D-2 | 57.83488 N | 152.61960 W | S027S021W13 | Ps |
| 252-38-10020 | KODIAK D-2 | 57.84501 N | 152.62499 W | S027S021W14 | CHs,COs,Ps |
| Red Cloud River | KODIAK D-2 | 57.81063 N | 152.63933 W | S027S021W26 | CHs,Ps |
| 252-38-10020-2010 | KODIAK D-2 | 57.83544 N | 152.62750 W | S027S021W14 | Pp |
| Corral Creek | KODIAK D-2 | 57.83467 N | 152.63149 W | S027S021W14 | Pp |
| 252-38-10020-2020 | KODIAK D-2 | 57.83280 N | 152.62849 W | S027S021W14 | COr |
| | KODIAK D-2 | 57.83166 N | 152.63183 W | S027S021W14 | COr |
| 252-38-10020-2051 | KODIAK D-2 | 57.81656 N | 152.62585 W | S027S021W23 | Ps |
| | KODIAK D-2 | 57.81526 N | 152.62170 W | S027S021W24 | Ps |
| 252-38-10034 | KODIAK D-2 | 57.84193 N | 152.63414 W | S027S021W14 | CHr |
| | KODIAK D-2 | 57.83832 N | 152.63452 W | S027S021W14 | CHr |
| 252-38-10070 | KODIAK D-2 | 57.86318 N | 152.65463 W | S027S021W03 | Ps |
| | KODIAK D-2 | 57.85936 N | 152.65590 W | S027S021W03 | Ps |
| 252-38-10080 | KODIAK D-3 | 57.86912 N | 152.66975 W | S027S021W03 | COpr,Ps |
| *Chalet Creek | KODIAK D-3 | 57.86310 N | 152.67087 W | S027S021W03 | COp |
| 252-38-10080-2006 | KODIAK D-3 | 57.86833 N | 152.67045 W | S027S021W03 | COr |
| | KODIAK D-3 | 57.86756 N | 152.67191 W | S027S021W03 | COr |
| 252-38-10080-2013 | KODIAK D-3 | 57.86524 N | 152.66667 W | S027S021W03 | COr |
| | KODIAK D-2 | 57.86369 N | 152.66648 W | S027S021W03 | COr |

| WATER BODY NUMBER / NAME | MAP SHEET | LAT. | LONG. | PLSS | SPECIES |
|---|---|---|---|---|---|
| 252-39-10005 | KODIAK D-2 | 57.90500 N | 152.58030 W | S026S020W19 | CHsr,COsr,Ps |
| *Seredni Point Creek | KODIAK D-2 | 57.87593 N | 152.59432 W | S026S020W31 | Ps |
| 252-39-10010 | KODIAK D-2 | 57.89046 N | 152.55765 W | S026S020W29 | COs,Ps |
| | KODIAK D-2 | 57.86629 N | 152.55442 W | S027S020W05 | Ps |
| 252-39-10012 | KODIAK D-2 | 57.89810 N | 152.55158 W | S026S020W29 | COsr,Pp |
| *Hollie Creek | KODIAK D-2 | 57.89655 N | 152.54778 W | S026S020W29 | Pp |
| 252-39-10020 | KODIAK D-2 | 57.90343 N | 152.52579 W | S026S020W21 | CHsr,COs,Ps |
| *Otmeloi Point Creek | KODIAK D-2 | 57.87656 N | 152.51463 W | S026S020W34 | COp,Ps |
| 252-39-10067 | KODIAK D-2 | 57.94065 N | 152.44965 W | S026S020W12 | Ps |
| | KODIAK D-2 | 57.94288 N | 152.45940 W | S026S020W12 | Ps |
| 252-39-10068 | KODIAK D-2 | 57.94042 N | 152.45093 W | S026S020W12 | Ps |
| | KODIAK D-2 | 57.94065 N | 152.45467 W | S026S020W12 | Ps |
| 252-39-10075 | KODIAK D-2 | 57.93579 N | 152.44549 W | S026S020W12 | Pp |
| | KODIAK D-2 | 57.93480 N | 152.44604 W | S026S020W12 | Pp |
| 253-11-10040 | KODIAK D-5 | 57.85772 N | 153.63592 W | S027S027W10 | CHs,COs,Ps |
| California Creek | KODIAK D-6 | 57.86328 N | 153.70244 W | S027S027W05 | CHs,COs,Ps |
| 253-12-10010 | KODIAK C-5 | 57.61740 N | 153.48939 W | S029S026W32 | CHsr,COs,Ps |
| *South Arm Uganik | KODIAK C-5 | 57.59038 N | 153.46421 W | S030S026W09 | COs,Ps |
| 253-12-10020 | KODIAK C-5 | 57.69039 N | 153.43154 W | S029S026W03 | CHs,COp,Ps,Sp,DVp,SHs |
| Uganik River | KODIAK C-4 | 57.62537 N | 153.30728 W | S029S025W33 | COs,Pp,Ss,DVp |
| 253-12-10020-0010 | KODIAK C-4 | 57.65786 N | 153.31616 W | S029S025W16 | COp,Pp,Sp,DVp,SHs |
| Uganik Lake | | | | | |
| 253-12-10020-2028 | KODIAK C-4 | 57.64533 N | 153.30183 W | S029S025W21 | COs,Pp,Ss |
| | KODIAK C-4 | 57.63784 N | 153.28989 W | S029S025W27 | COs,Pp,Ss |
| 253-31-10003 | AFOGNAK A-4 | 58.06929 N | 153.26618 W | S024S024W30 | Ps |
| | AFOGNAK A-4 | 58.06879 N | 153.26702 W | S024S024W30 | Ps |
| 253-31-10006 | AFOGNAK A-4 | 58.08555 N | 153.28447 W | S024S025W24 | Ps |
| | AFOGNAK A-4 | 58.08476 N | 153.28590 W | S024S025W24 | Ps |
| 253-31-10010 | AFOGNAK A-4 | 58.05532 N | 153.22553 W | S024S024W33 | COp,Ps,DVp |
| *Onion Creek | AFOGNAK A-4 | 58.05190 N | 153.20808 W | S024S024W33 | Ps |
| 253-31-10010-2003 | AFOGNAK A-4 | 58.05634 N | 153.22188 W | S024S024W33 | COs,Ps |
| | AFOGNAK A-4 | 58.06388 N | 153.19811 W | S024S024W27 | COs,Ps |
| 253-31-10020 | KODIAK D-4 | 57.96797 N | 153.28180 W | S025S025W35 | COp,Ps |
| | KODIAK D-4 | 57.96729 N | 153.24694 W | S025S025W36 | COp,Ps |

| WATER BODY NUMBER / NAME | MAP SHEET | LAT. | LONG. | PLSS | SPECIES |
|---|---|---|---|---|---|
| 253-31-10030 | KODIAK D-4 | 57.93163 N | 153.19817 W | S026S024W08 | COp,Ps,DVp |
| | KODIAK D-4 | 57.90613 N | 153.08878 W | S026S024W24 | COp,Ps,DVp |
| 253-31-10030-0010 | KODIAK D-4 | 57.91290 N | 153.12029 W | S026S024W23 | COp,Pp,DVp |
| 253-31-10030-0020 | KODIAK D-4 | 57.91206 N | 153.10363 W | S026S024W24 | COp,Pp,DVp |
| 253-31-10030-0030 | KODIAK D-4 | 57.90623 N | 153.07945 W | S026S023W19 | COp,Pp,DVp |
| 253-31-10030-2004 | KODIAK D-4 | 57.93249 N | 153.19380 W | S026S024W08 | COr |
| *Coho Creek | KODIAK D-4 | 57.93122 N | 153.18711 W | S026S024W09 | COr |
| 253-31-10030-2004-3009 | KODIAK D-4 | 57.93180 N | 153.19082 W | S026S024W09 | COr |
| | KODIAK D-4 | 57.93167 N | 153.18290 W | S026S024W09 | COr |
| 253-31-10030-2051 | KODIAK D-4 | 57.93659 N | 153.15464 W | S026S024W10 | COr |
| | KODIAK D-4 | 57.93675 N | 153.15394 W | S026S024W10 | COr |
| 253-31-10030-2053 | KODIAK D-4 | 57.93642 N | 153.15440 W | S026S024W10 | COr |
| | KODIAK D-4 | 57.93123 N | 153.14724 W | S026S024W10 | COr |
| 253-31-10030-2053-3003 | KODIAK D-4 | 57.93553 N | 153.15079 W | S026S024W10 | COr |
| | KODIAK D-4 | 57.93493 N | 153.14845 W | S026S024W10 | COr |
| 253-31-10030-2053-3004 | KODIAK D-4 | 57.93606 N | 153.15374 W | S026S024W10 | COr |
| | KODIAK D-4 | 57.93371 N | 153.15280 W | S026S024W10 | COr |
| 253-31-10050 | KODIAK D-4 | 57.89838 N | 153.28200 W | S026S025W26 | Ps |
| | KODIAK D-4 | 57.89550 N | 153.29199 W | S026S025W26 | Ps |
| 253-31-10100 | KODIAK D-5 | 57.92894 N | 153.35027 W | S026S025W16 | Ps |
| | KODIAK D-5 | 57.92049 N | 153.36159 W | S026S025W17 | Ps |
| 253-31-10200 | KODIAK D-5 | 57.96032 N | 153.51306 W | S025S026W33 | Ps |
| | KODIAK D-5 | 57.93700 N | 153.47458 W | S026S026W10 | Ps |
| 253-31-10210 | KODIAK D-5 | 57.86976 N | 153.40533 W | S027S025W06 | COs,Ps |
| | KODIAK D-5 | 57.87261 N | 153.38093 W | S026S025W32 | COs,Ps |
| 253-32-10020 | KODIAK D-4 | 57.86590 N | 153.08921 W | S027S024W01 | COp,Ps |
| | KODIAK D-4 | 57.86508 N | 153.07955 W | S027S023W06 | COp,Ps |
| 253-32-10050 | KODIAK D-4 | 57.82175 N | 153.03959 W | S027S023W20 | CHs,Ps,DVp |
| | KODIAK D-4 | 57.78881 N | 153.02553 W | S027S023W33 | CHs,Ps,DVp |
| 253-33-10010 | KODIAK C-4 | 57.70260 N | 153.18130 W | S028S024W33 | CHs,COsr,Ps |
| Terror River | KODIAK C-4 | 57.66624 N | 153.06991 W | S029S024W13 | COr,Ps |

| WATER BODY NUMBER / NAME | MAP SHEET | LAT. | LONG. | PLSS | SPECIES |
|---|---|---|---|---|---|
| 253-33-10010-2006 | KODIAK C-4 | 57.69402 N | 153.16479 W | S029S024W05 | COr |
| Bear Creek | KODIAK C-4 | 57.68775 N | 153.16308 W | S029S024W05 | COr |
| 253-33-10010-2006-0010 | KODIAK C-4 | 57.68572 N | 153.16205 W | S029S024W05 | COr |
| 253-33-10010-2009 | KODIAK C-4 | 57.68898 N | 153.15444 W | S029S024W04 | COr |
| | KODIAK C-4 | 57.68833 N | 153.15314 W | S029S024W04 | COr |
| 253-33-10010-2010 | KODIAK C-4 | 57.68809 N | 153.15422 W | S029S024W04 | COr |
| | KODIAK C-4 | 57.68632 N | 153.15393 W | S029S024W04 | COr |
| 253-33-10010-2016 | KODIAK C-4 | 57.66965 N | 153.11858 W | S029S024W15 | Ps |
| | KODIAK C-4 | 57.65669 N | 153.11062 W | S029S024W15 | Ps |
| 253-33-10010-2017 | KODIAK C-4 | 57.67130 N | 153.11744 W | S029S024W10 | COr |
| | KODIAK C-4 | 57.67301 N | 153.11367 W | S029S024W10 | COr |
| 253-33-10020 | KODIAK D-4 | 57.80955 N | 153.17393 W | S027S024W28 | CHs,Pp |
| | KODIAK D-4 | 57.79750 N | 153.16809 W | S027S024W33 | CHs,Pp |
| 253-33-10030 | KODIAK D-4 | 57.81695 N | 153.17978 W | S027S024W21 | CHs,Pp |
| | KODIAK D-4 | 57.80905 N | 153.11761 W | S027S024W26 | Pp |
| 254-10-10010 | KODIAK D-6 | 57.84101 N | 153.86075 W | S027S028W17 | CHs,COp,Ps,Sp,SHp |
| Little River | KODIAK D-5 | 57.78232 N | 153.66573 W | S028S027W04 | COs,Ps,Sp |
| 254-10-10010-0010 | KODIAK D-5 | 57.77289 N | 153.65367 W | S028S027W04 | COp,Ss |
| Little River Lake | | | | | |
| 254-10-10010-2012 | KODIAK D-6 | 57.80802 N | 153.78846 W | S027S028W27 | Ps |
| | KODIAK D-6 | 57.78758 N | 153.79599 W | S027S028W34 | Ps |
| 254-10-10010-2016 | KODIAK D-6 | 57.80599 N | 153.77125 W | S027S028W26 | Ps |
| | KODIAK D-6 | 57.78717 N | 153.74707 W | S027S028W36 | Ps |
| 254-10-10010-2027 | KODIAK D-6 | 57.81048 N | 153.70310 W | S027S027W29 | COs,Ps,Sp,SHp |
| | KODIAK D-6 | 57.81786 N | 153.68104 W | S027S027W20 | COs,Ps,Sp,SHp |
| 254-10-10010-2028 | KODIAK D-5 | 57.76505 N | 153.64698 W | S028S027W10 | Ss |
| | KODIAK D-5 | 57.75484 N | 153.65292 W | S028S027W16 | Ss |
| 254-10-10010-2030 | KODIAK D-5 | 57.76561 N | 153.64143 W | S028S027W10 | COs,Ss |
| | KODIAK D-5 | 57.75806 N | 153.63420 W | S028S027W10 | COs,Ss |
| 254-10-10030 | KODIAK D-6 | 57.77754 N | 153.93393 W | S028S029W02 | Ps |
| | KODIAK D-6 | 57.77392 N | 153.89662 W | S028S029W01 | Ps |
| 254-10-10050 | KODIAK C-6 | 57.72381 N | 153.91631 W | S028S029W25 | CHs,COs,Ps |
| | KODIAK C-6 | 57.73681 N | 153.88320 W | S028S028W19 | CHs,COs,Ps |

| WATER BODY NUMBER / NAME | MAP SHEET | LAT. | LONG. | PLSS | SPECIES |
|---|---|---|---|---|---|
| 254-10-10070 | KODIAK C-6 | 57.53750 N | 153.98590 W | S030S029W31 | CHs,Ps |
| Dora's Creek | KODIAK C-6 | 57.52934 N | 153.98740 W | S030S029W31 | CHs,Ps |
| 254-10-10080 | KARLUK C-1 | 57.52869 N | 154.05019 W | S030S030W35 | Ps |
| | KARLUK C-1 | 57.51618 N | 154.04863 W | S031S030W02 | Ps |
| 254-10-10100 | KODIAK C-6 | 57.58716 N | 153.98320 W | S030S029W08 | Ps |
| | KODIAK C-6 | 57.58640 N | 153.99347 W | S030S029W07 | Ps |
| 254-10-10120 | KARLUK C-1 | 57.65625 N | 154.16955 W | S029S030W18 | Ps |
| | KARLUK C-1 | 57.64791 N | 154.16552 W | S029S030W19 | Ps |
| 254-10-10120-2001 | KARLUK C-1 | 57.65453 N | 154.16593 W | S029S030W19 | Ps |
| | KARLUK C-1 | 57.65119 N | 154.15528 W | S029S030W19 | Ps |
| 254-20-10003 | KODIAK B-6 | 57.36441 N | 153.81881 W | S032S028W32 | Ps |
| | KODIAK B-6 | 57.36126 N | 153.82673 W | S032S028W31 | Ps |
| 254-20-10005 | KODIAK B-6 | 57.35075 N | 153.80296 W | S033S028W06 | Ps |
| | KODIAK B-6 | 57.34739 N | 153.81861 W | S033S029W01 | Ps |
| 254-20-10006 | KODIAK B-6 | 57.33583 N | 153.78863 W | S033S028W07 | Ps |
| | KODIAK B-6 | 57.32872 N | 153.80156 W | S033S028W07 | Ps |
| 254-20-10008 | KODIAK B-6 | 57.31102 N | 153.76486 W | S033S028W17 | Ps |
| | KODIAK B-6 | 57.29876 N | 153.77865 W | S033S028W20 | Ps |
| 254-20-10010 | KODIAK B-6 | 57.29632 N | 153.70937 W | S033S028W22 | CHsr,Ps |
| *Uyak201 Creek | KODIAK B-6 | 57.27028 N | 153.70072 W | S033S028W35 | Ps |
| 254-20-10020 | KODIAK B-5 | 57.27508 N | 153.62617 W | S033S027W31 | CHs,COs,Ps,DVp |
| | KODIAK A-5 | 57.22974 N | 153.57853 W | S034S027W16 | CHs,Ps |
| 254-20-10020-2009 | KODIAK B-5 | 57.25713 N | 153.61523 W | S034S027W05 | CHs,Ps,DVp |
| | KODIAK B-5 | 57.25676 N | 153.59182 W | S034S027W04 | CHs,Ps,DVp |
| 254-20-10020-2012 | KODIAK A-5 | 57.24694 N | 153.60644 W | S034S027W08 | CHp,Pp |
| | KODIAK A-5 | 57.24618 N | 153.61306 W | S034S027W08 | CHp,Pp |
| 254-20-10020-2017 | KODIAK A-5 | 57.23739 N | 153.58373 W | S034S027W09 | CHs,Ps,DVp |
| | KODIAK A-5 | 57.23229 N | 153.56161 W | S034S027W15 | CHs,Ps,DVp |
| 254-20-10025 | KODIAK B-5 | 57.28376 N | 153.62784 W | S033S027W30 | COp,Pp |
| | KODIAK B-5 | 57.28551 N | 153.61203 W | S033S027W29 | COp,Pp |
| 254-20-10030 | KODIAK B-6 | 57.30406 N | 153.67949 W | S033S028W23 | CHs,COs,Ps,DVp |
| | KODIAK B-5 | 57.30185 N | 153.53006 W | S033S027W23 | Ps,DVp |
| 254-20-10030-2013 | KODIAK B-5 | 57.30738 N | 153.60727 W | S033S027W20 | Ps |
| | KODIAK B-5 | 57.32024 N | 153.59518 W | S033S027W16 | Ps |

| WATER BODY NUMBER / NAME | MAP SHEET | LAT. | LONG. | PLSS | SPECIES |
|---|---|---|---|---|---|
| 254-20-10040 | KODIAK B-6 | 57.30792 N | 153.70470 W | S033S028W22 | COs,Ps |
| | KODIAK B-6 | 57.31874 N | 153.70050 W | S033S028W14 | COs,Ps |
| 254-20-10050 | KODIAK B-6 | 57.33629 N | 153.74867 W | S033S028W09 | Ps |
| | KODIAK B-6 | 57.33108 N | 153.72597 W | S033S028W10 | Ps |
| 254-20-10060 | KODIAK B-6 | 57.35913 N | 153.76786 W | S032S028W34 | Ps |
| | KODIAK B-6 | 57.36251 N | 153.75504 W | S032S028W34 | Ps |
| 254-20-10070 | KODIAK B-6 | 57.39296 N | 153.79447 W | S032S028W21 | Ps |
| | KODIAK B-6 | 57.38386 N | 153.76092 W | S032S028W22 | Ps |
| 254-20-10100 | KODIAK C-6 | 57.51286 N | 153.80363 W | S031S028W05 | CHsr,COs,Ps |
| Browns Lagoon | KODIAK B-6 | 57.48409 N | 153.75499 W | S031S028W15 | COp,Ps |
| 254-30-10010 | KODIAK C-6 | 57.52806 N | 153.69332 W | S030S028W36 | CHs,COs,Ps,DVp |
| | KODIAK B-5 | 57.37976 N | 153.50344 W | S032S026W30 | Ps,DVp |
| 254-30-10020 | KODIAK C-6 | 57.54640 N | 153.69039 W | S030S027W30 | CHs,COs,Ps |
| | KODIAK C-5 | 57.55374 N | 153.65273 W | S030S027W29 | CHs,COs,Ps |
| 254-40-10010 | KODIAK C-5 | 57.59538 N | 153.55592 W | S030S027W12 | CHs,COs,Ps,Ssr,DVp |
| *Spiridon River | KODIAK B-5 | 57.47952 N | 153.38672 W | S031S026W24 | CHs,Ps,DVp |
| 254-40-10010-2023 | KODIAK C-5 | 57.54466 N | 153.48412 W | S030S026W29 | CHs,Pp |
| | KODIAK C-5 | 57.53422 N | 153.38846 W | S030S026W36 | CHs,Pp |
| 254-40-10010-2037 | KODIAK C-5 | 57.50672 N | 153.42071 W | S031S026W11 | CHs,Ps |
| | KODIAK C-5 | 57.51774 N | 153.39542 W | S031S026W01 | CHs,Ps |
| 254-40-10010-2037-3007 | KODIAK C-5 | 57.51499 N | 153.40940 W | S031S026W02 | CHs |
| | KODIAK C-5 | 57.51948 N | 153.41309 W | S031S026W02 | CHs |
| 254-40-10010-2037-3007-0010 | KODIAK C-5 | 57.52370 N | 153.41505 W | S031S026W02 | CHs |
| 254-40-10020 | KODIAK C-6 | 57.64804 N | 153.81707 W | S029S028W20 | CHs,Ps |
| | KODIAK C-6 | 57.63729 N | 153.80093 W | S029S028W29 | CHs,Ps |
| 254-40-10050 | KODIAK C-5 | 57.65937 N | 153.63526 W | S029S027W16 | COp,Pp,Ssr |
| *Telrod Cove | KODIAK C-5 | 57.66434 N | 153.64208 W | S029S027W17 | COp,Pp |
| 255-10-10010 | KARLUK C-2 | 57.57113 N | 154.46478 W | S030S032W17 | CHr,COr,Kp,Pp,Sr,DVp,SHp |
| Karluk River | KARLUK B-1 | 57.43989 N | 154.10978 W | S031S030W33 | CHsr,COsr,Ks,Ps,Ssr,DVp,SHp |
| 255-10-10010-0010 | KARLUK B-1 | 57.37287 N | 154.04954 W | S032S030W26 | COs,Pp,Ssr,DVp,SHp |
| Karluk Lake | | | | | |
| 255-10-10010-2021 | KARLUK B-1 | 57.48275 N | 154.15255 W | S031S030W18 | Ps,DVp |
| | KARLUK B-1 | 57.48329 N | 154.09713 W | S031S030W16 | Ps,DVp |

| WATER BODY NUMBER / NAME | MAP SHEET | LAT. | LONG. | PLSS | SPECIES |
|---|---|---|---|---|---|
| 255-10-10010-2025 | KARLUK B-1 | 57.45945 N | 154.16051 W | S031S030W30 | Ps,Sp,DVp |
| | KARLUK B-1 | 57.45887 N | 154.02840 W | S031S030W25 | Ps,DVp |
| 255-10-10010-2025-3007 | KARLUK B-1 | 57.46201 N | 154.05337 W | S031S030W26 | Ps |
| | KARLUK B-1 | 57.46961 N | 154.03817 W | S031S030W23 | Ps |
| 255-10-10010-2029 | KARLUK B-1 | 57.43320 N | 154.07638 W | S032S030W03 | COs,Ss |
| Moraine Creek | KODIAK B-6 | 57.42014 N | 153.99096 W | S032S029W07 | Ss |
| 255-10-10010-2030 | KARLUK B-1 | 57.41716 N | 154.09798 W | S032S030W09 | COs,Ss |
| | KARLUK B-1 | 57.40440 N | 154.11573 W | S032S030W16 | COs,Ss |
| 255-10-10010-2033 | KARLUK B-1 | 57.40355 N | 154.04595 W | S032S030W14 | COs,Ss |
| Cottonwood Creek | KODIAK B-6 | 57.40050 N | 153.97949 W | S032S029W17 | Ss |
| 255-10-10010-2036 | KARLUK B-1 | 57.38177 N | 154.07340 W | S032S030W22 | COs,Ss |
| | KARLUK B-1 | 57.36374 N | 154.10180 W | S032S030W33 | Ss |
| 255-10-10010-2037 | KARLUK B-1 | 57.37956 N | 154.02554 W | S032S030W25 | COs,Ss |
| Alder Creek | KODIAK B-6 | 57.38300 N | 153.98046 W | S032S029W20 | Ss |
| 255-10-10010-2039 | KODIAK B-6 | 57.35620 N | 153.99815 W | S032S029W31 | COs,Pp,Ss,DVp,SHs |
| Thumb River | KODIAK B-6 | 57.34960 N | 153.96939 W | S033S030W01 | COp,Pp,Sp,DVp |
| 255-10-10010-2039-0010 | KODIAK B-6 | 57.35259 N | 153.98286 W | S032S029W32 | COs,Pp,Ss,DVp,SHs |
| Thumb Lake | | | | | |
| 255-10-10010-2039-3003 | KODIAK B-6 | 57.34960 N | 153.96939 W | S033S030W01 | COp,Pp,Sp,DVp |
| North Fork Thumb River | KODIAK B-6 | 57.35910 N | 153.93892 W | S032S029W33 | COp,Pp,Sp,DVp |
| 255-10-10010-2039-3004 | KODIAK B-6 | 57.34960 N | 153.96939 W | S033S030W01 | COp,Pp,Sp,DVp |
| East Fork Thumb River | KODIAK B-6 | 57.33151 N | 153.92892 W | S033S029W08 | COp,Pp,Sp,DVp |
| 255-10-10010-2040 | KARLUK B-1 | 57.35889 N | 154.06329 W | S032S030W35 | COs,Ss |
| Halfway Creek | KARLUK B-1 | 57.34279 N | 154.10822 W | S033S030W06 | Ss |
| 255-10-10010-2040-3003 | KARLUK B-1 | 57.35383 N | 154.07006 W | S032S030W34 | COs,Ss |
| | KARLUK B-1 | 57.32981 N | 154.08088 W | S033S030W08 | Ss |
| 255-10-10010-2048 | KARLUK B-1 | 57.29904 N | 154.04191 W | S033S030W22 | COs,Ss |
| Meadow Creek | KARLUK B-1 | 57.27752 N | 154.08967 W | S033S030W32 | Ss |
| 255-10-10010-2056 | KARLUK B-1 | 57.27744 N | 154.00824 W | S033S030W35 | COs,Ss,DVp |
| Cascade Creek | KARLUK B-1 | 57.25105 N | 154.02144 W | S034S030W10 | COp,Ss,DVp |
| 255-10-10010-2059 | KODIAK B-6 | 57.27757 N | 153.99727 W | S033S030W35 | COs,Pp,Sr,SHp |
| O'Malley River | KODIAK B-6 | 57.27313 N | 153.98677 W | S033S030W36 | COs,Pp,Sr,SHp |
| 255-10-10010-2059-0010 | KODIAK B-6 | 57.26091 N | 153.97649 W | S034S030W01 | Ss |
| O'Malley Lake | | | | | |

| WATER BODY NUMBER / NAME | MAP SHEET | LAT. | LONG. | PLSS | SPECIES |
|---|---|---|---|---|---|
| 255-10-10010-2059-3003 | KODIAK B-6 | 57.27746 N | 153.99471 W | S033S030W35 | COs,Ss |
| Canyon Creek | KODIAK B-6 | 57.29796 N | 153.94332 W | S033S029W19 | COp,Sp |
| 255-10-10040 | KARLUK C-2 | 57.62320 N | 154.34546 W | S029S032W36 | Ps |
| | KARLUK C-2 | 57.62104 N | 154.33675 W | S029S032W36 | Ps |
| 256-20-10010 | KARLUK A-2 | 57.19783 N | 154.53849 W | S034S033W28 | CHp,COp,Kp,Pp,Sp,DVp,SHp |
| Ayakulik River | KARLUK B-2 | 57.42303 N | 154.60526 W | S032S033W08 | Kp,DVp |
| 256-20-10010-0020 | KARLUK B-2 | 57.42234 N | 154.60900 W | S032S033W08 | Kp,DVp |
| 256-20-10010-2010 | KARLUK A-2 | 57.23416 N | 154.40891 W | S034S032W17 | Ps,Sp,DVp |
| | KARLUK A-1 | 57.19687 N | 154.28371 W | S034S031W30 | Ps,Sp,DVp |
| 256-20-10010-2010-0010 | KARLUK A-1 | 57.19090 N | 154.28202 W | S034S031W31 | Ss,DVp |
| Bare Lake | | | | | |
| 256-20-10010-2010-3004 | KARLUK A-2 | 57.22479 N | 154.39261 W | S034S032W17 | Ps,Sp,DVp |
| | KARLUK A-2 | 57.20021 N | 154.36157 W | S034S032W27 | Ps,Sp,DVp |
| 256-20-10010-2010-3006 | KARLUK A-1 | 57.21017 N | 154.31094 W | S034S032W24 | Ps,Sp |
| | KARLUK A-1 | 57.19691 N | 154.31933 W | S034S032W26 | Ps,Sp |
| 256-20-10010-2016 | KARLUK B-2 | 57.26053 N | 154.42728 W | S034S032W06 | COs,Ps,Sp,DVp,SHs |
| | KARLUK A-1 | 57.22832 N | 154.21113 W | S034S031W16 | COs,DVp |
| 256-20-10010-2016-0010 | KARLUK A-1 | 57.24007 N | 154.28396 W | S034S031W07 | COp,Ss,DVp,SHr |
| Red Lake | | | | | |
| 256-20-10010-2016-3006 | KARLUK B-2 | 57.26864 N | 154.37352 W | S033S032W33 | Ss |
| | KARLUK A-2 | 57.24503 N | 154.34449 W | S034S032W10 | Ss |
| 256-20-10010-2016-3007 | KARLUK B-1 | 57.26475 N | 154.31767 W | S034S032W02 | COs,Sp,DVp |
| | KARLUK B-1 | 57.29768 N | 154.25457 W | S033S031W20 | COp |
| 256-20-10010-2016-3007-4004 | KARLUK B-1 | 57.27565 N | 154.30803 W | S033S032W36 | COp |
| | KARLUK B-1 | 57.27365 N | 154.27790 W | S033S031W31 | COp |
| 256-20-10010-2016-3007-4008 | KARLUK B-1 | 57.29857 N | 154.27992 W | S033S031W19 | COp |
| | KARLUK B-1 | 57.29336 N | 154.26707 W | S033S031W30 | COp |
| 256-20-10010-2016-3007-4009 | KARLUK B-1 | 57.30209 N | 154.26515 W | S033S031W19 | Sp,DVp |
| | KARLUK B-1 | 57.31007 N | 154.25491 W | S033S031W17 | Sp,DVp |
| 256-20-10010-2018 | KARLUK B-2 | 57.27745 N | 154.44039 W | S033S032W31 | COs |
| | KARLUK B-2 | 57.29301 N | 154.39896 W | S033S032W29 | COs |
| 256-20-10010-2022 | KARLUK B-2 | 57.28222 N | 154.44844 W | S033S033W25 | COs |
| | KARLUK B-2 | 57.30607 N | 154.41756 W | S033S032W20 | COs |

| WATER BODY NUMBER / NAME | MAP SHEET | LAT. | LONG. | PLSS | SPECIES |
|---|---|---|---|---|---|
| 256-20-10010-2030 | KARLUK B-2 | 57.31839 N | 154.52278 W | S033S033W15 | Ks |
| | KARLUK B-2 | 57.33229 N | 154.42925 W | S033S032W07 | Ks |
| 256-20-10010-2030-3004 | KARLUK B-2 | 57.33167 N | 154.48486 W | S033S033W11 | Ks |
| | KARLUK B-2 | 57.32784 N | 154.45208 W | S033S033W12 | Ks |
| 256-20-10010-2034 | KARLUK B-2 | 57.33455 N | 154.53154 W | S033S033W09 | Ks |
| | KARLUK B-2 | 57.34010 N | 154.46408 W | S033S033W01 | Ks |
| 256-20-10010-2035 | KARLUK B-2 | 57.33625 N | 154.53653 W | S033S033W09 | Ks |
| | KARLUK B-2 | 57.34173 N | 154.55541 W | S033S033W05 | Ks |
| 256-20-10010-2040 | KARLUK B-2 | 57.35565 N | 154.54600 W | S032S033W35 | Ks |
| | KARLUK B-2 | 57.38263 N | 154.53664 W | S032S033W23 | Ks |
| 256-20-10010-2040-3003 | KARLUK B-2 | 57.36412 N | 154.54799 W | S032S033W34 | Ks |
| | KARLUK B-2 | 57.39151 N | 154.55163 W | S032S033W22 | Ks |
| 256-20-10010-2051 | KARLUK B-2 | 57.41955 N | 154.59304 W | S032S033W09 | Kp |
| | KARLUK B-2 | 57.41817 N | 154.59820 W | S032S033W09 | Kp |
| 256-20-10010-2051-0010 | KARLUK B-2 | 57.41845 N | 154.60093 W | S032S033W08 | Kp |
| 256-20-10020 | KARLUK B-2 | 57.27200 N | 154.62311 W | S033S034W36 | COp,Ps,Sp,DVp |
| Red River | KARLUK B-2 | 57.31626 N | 154.61358 W | S033S034W13 | COs,Ps,Ss,DVp |
| 256-20-10020-0010 | KARLUK B-2 | 57.31717 N | 154.60542 W | S033S034W13 | Ss,DVp |
| 256-30-10010 | KARLUK B-3 | 57.35400 N | 154.74180 W | S032S034W33 | CHsr,COsr,Psr,DVp |
| | KARLUK B-2 | 57.31087 N | 154.66655 W | S033S034W15 | CHsr,COsr,DVp |
| 256-30-10010-2001 | KARLUK B-3 | 57.35928 N | 154.72152 W | S032S034W34 | COr,Pr,DVp |
| | KARLUK B-3 | 57.37820 N | 154.70719 W | S032S034W27 | COr,Pr,DVp |
| 256-30-10010-2003 | KARLUK B-3 | 57.34139 N | 154.69463 W | S033S034W04 | CHs,COs,Ps,DVp |
| | KARLUK B-2 | 57.33991 N | 154.65318 W | S033S034W02 | CHs,COs,Ps,DVp |
| 256-30-10020 | KARLUK B-3 | 57.38464 N | 154.70378 W | S032S034W23 | Pp,DVp |
| | KARLUK B-2 | 57.41596 N | 154.64939 W | S032S033W07 | Ps,DVp |
| 256-30-10020-0010 | KARLUK B-3 | 57.39262 N | 154.69621 W | S032S034W23 | Pp,DVp |
| 256-30-10020-2002 | KARLUK B-3 | 57.39198 N | 154.69284 W | S032S034W23 | Ps |
| | KARLUK B-3 | 57.37419 N | 154.68006 W | S032S034W26 | Ps |
| 256-30-10020-2005 | KARLUK B-3 | 57.39837 N | 154.67596 W | S032S034W13 | Ps,DVp |
| | KARLUK B-3 | 57.41593 N | 154.68449 W | S032S034W11 | Ps,DVp |

| WATER BODY NUMBER / NAME | MAP SHEET | LAT. | LONG. | PLSS | SPECIES |
|---|---|---|---|---|---|
| 256-30-10020-2006 | KARLUK B-3 | 57.39938 N | 154.66714 W | S032S034W13 | Ps,DVs |
| | KARLUK B-2 | 57.38499 N | 154.64044 W | S032S033W19 | Ps,DVs |
| 256-30-10025 | KARLUK B-2 | 57.45027 N | 154.64310 W | S031S033W31 | CHs,COsr,Ps,DVp |
| *Grant Lagoon | KARLUK B-2 | 57.42957 N | 154.61831 W | S032S033W05 | CHs,DVp |
| 256-30-10030 | KARLUK B-2 | 57.45111 N | 154.63992 W | S031S033W31 | Ps |
| | KARLUK B-2 | 57.45346 N | 154.60557 W | S031S033W29 | Ps |
| 256-30-10035 | KARLUK B-2 | 57.45495 N | 154.63583 W | S031S033W30 | Ps |
| | KARLUK B-2 | 57.46473 N | 154.61433 W | S031S033W29 | Ps |
| 256-40-10010 | KARLUK C-2 | 57.54096 N | 154.53009 W | S030S033W26 | CHpr,COp,Pp,DVp,SHp |
| Sturgeon River | KARLUK B-1 | 57.45824 N | 154.30080 W | S031S031W29 | CHs,DVp |
| 256-40-10010-2003 | KARLUK C-2 | 57.52429 N | 154.50510 W | S031S033W01 | CHsr,Ps,DVp,SHp |
| | KARLUK C-2 | 57.53235 N | 154.34951 W | S030S032W36 | CHs,Ps,DVp |
| 256-40-10010-2021 | KARLUK B-2 | 57.45904 N | 154.48647 W | S031S032W30 | COs |
| | KARLUK B-2 | 57.46232 N | 154.45302 W | S031S032W29 | COs |
| 256-40-10010-2021-3003 | KARLUK B-2 | 57.46362 N | 154.47537 W | S031S032W30 | COs |
| | KARLUK B-2 | 57.47552 N | 154.47147 W | S031S032W19 | COs |
| 256-40-10010-2021-3003-4001 | KARLUK B-2 | 57.46630 N | 154.47585 W | S031S032W30 | COs |
| | KARLUK B-2 | 57.47400 N | 154.48250 W | S031S032W19 | COs |
| 256-40-10010-2029 | KARLUK B-2 | 57.43187 N | 154.47528 W | S032S032W06 | COs |
| | KARLUK B-2 | 57.42844 N | 154.42035 W | S032S032W04 | COs |
| 256-40-10010-2033 | KARLUK B-2 | 57.41693 N | 154.45940 W | S032S032W08 | COs |
| | KARLUK B-2 | 57.41801 N | 154.42552 W | S032S032W09 | COs |
| 256-40-10010-2034 | KARLUK B-2 | 57.41541 N | 154.45906 W | S032S032W08 | CHs,COs,Ps,DVp |
| | KARLUK B-2 | 57.36953 N | 154.35924 W | S032S032W26 | CHs,Ps,DVp |
| 256-40-10010-2048 | KARLUK B-1 | 57.44039 N | 154.29473 W | S031S031W32 | CHs,DVp,SHp |
| | KARLUK B-1 | 57.44914 N | 154.26224 W | S031S031W33 | CHs,DVp,SHp |
| 257-10-10100 | KARLUK A-2 | 57.01278 N | 154.52078 W | S036S033W34 | CHp,Pp |
| | KARLUK A-2 | 57.02050 N | 154.47405 W | S036S033W26 | Pp |
| 257-20-10020 | TRINITY ISLANDS D-1 | 56.96309 N | 154.30948 W | S037S032W15 | CHs,COsr,DVp |
| *Big Sukhoi | TRINITY ISLANDS D-1 | 56.99264 N | 154.26702 W | S037S032W02 | CHp,DVp |
| 257-20-10020-2003 | TRINITY ISLANDS D-1 | 56.97652 N | 154.32178 W | S037S032W09 | CHs,DVp |
| | TRINITY ISLANDS D-2 | 56.99639 N | 154.36851 W | S037S032W05 | CHp,DVp |
| 257-20-10020-2003-3002 | TRINITY ISLANDS D-2 | 56.98170 N | 154.33372 W | S037S032W09 | CHs |
| | TRINITY ISLANDS D-1 | 56.99722 N | 154.33263 W | S037S032W04 | CHs |

| WATER BODY NUMBER / NAME | MAP SHEET | LAT. | LONG. | PLSS | SPECIES |
|---|---|---|---|---|---|
| 257-20-10031 | TRINITY ISLANDS D-1 | 56.95898 N | 154.28502 W | S037S032W23 | CHs,Ssr |
| *Little Sukhoi | TRINITY ISLANDS D-1 | 56.98144 N | 154.25869 W | S037S032W12 | CHs |
| 257-20-10047 | TRINITY ISLANDS D-1 | 56.94807 N | 154.28032 W | S037S032W23 | CHp |
| | TRINITY ISLANDS D-1 | 56.94282 N | 154.23285 W | S037S031W30 | CHp |
| 257-20-10398 | TRINITY ISLANDS D-1 | 56.94119 N | 154.25517 W | S037S032W25 | Pp |
| | TRINITY ISLANDS D-1 | 56.94140 N | 154.25122 W | S037S032W25 | Pp |
| 257-20-10410 | TRINITY ISLANDS D-1 | 56.93888 N | 154.21889 W | S037S031W30 | Ps,Ss |
| | TRINITY ISLANDS D-1 | 56.95526 N | 154.22121 W | S037S031W19 | Ps,Ss |
| 257-20-10410-0010 | TRINITY ISLANDS D-1 | 56.95895 N | 154.22452 W | S037S031W19 | Pp,Ss |
| 257-20-10411 | TRINITY ISLANDS D-1 | 56.94083 N | 154.21325 W | S037S031W29 | CHs,COs,Ps |
| | TRINITY ISLANDS D-1 | 56.95366 N | 154.18461 W | S037S031W21 | CHs,COs,Ps |
| 257-30-10005 | KARLUK A-1 | 57.13738 N | 154.11135 W | S035S030W18 | Ps |
| | KARLUK A-1 | 57.14173 N | 154.10799 W | S035S030W18 | Ps |
| 257-30-10010 | KARLUK A-1 | 57.14650 N | 154.14252 W | S035S031W13 | CHs,Ps |
| | KARLUK A-1 | 57.15922 N | 154.12035 W | S035S030W07 | Ps |
| 257-30-10010-2003 | KARLUK A-1 | 57.15316 N | 154.13545 W | S035S031W12 | Ps |
| | KARLUK A-1 | 57.15917 N | 154.13718 W | S035S031W12 | Ps |
| 257-30-10020 | KARLUK A-1 | 57.16373 N | 154.22788 W | S035S031W09 | CHsr,COp,Ps,Ss,DVp,SHp |
| Akalura Creek | KARLUK A-1 | 57.21492 N | 154.24340 W | S034S031W20 | COs |
| 257-30-10020-0010<br>Akalura Lake | KARLUK A-1 | 57.18563 N | 154.22785 W | S034S031W33 | COp,Ss,DVp,SHr |
| 257-30-10020-2005 | KARLUK A-1 | 57.17915 N | 154.25029 W | S034S031W32 | Ss |
| | KARLUK A-1 | 57.16933 N | 154.26795 W | S035S031W06 | Ss |
| 257-30-10020-2006 | KARLUK A-1 | 57.18935 N | 154.18094 W | S034S031W34 | COs,Ss |
| | KARLUK A-1 | 57.18158 N | 154.12394 W | S034S030W31 | Ss |
| 257-30-10020-2008 | KARLUK A-1 | 57.20075 N | 154.23928 W | S034S031W29 | COs |
| | KARLUK A-1 | 57.20493 N | 154.22642 W | S034S031W28 | COs |
| 257-30-10030 | KARLUK A-2 | 57.14989 N | 154.33834 W | S035S032W14 | CHs,COsr,Ps,DVp |
| *Tundra Creek | KARLUK A-1 | 57.17651 N | 154.31930 W | S035S032W02 | CHs,Ps,DVp |
| 257-30-10035 | KARLUK A-2 | 57.14459 N | 154.36771 W | S035S032W16 | COp,Ps,Ss,DVp |
| | KARLUK A-2 | 57.16775 N | 154.40912 W | S035S032W05 | COs,Ss,DVp |
| 257-30-10035-0010 | KARLUK A-2 | 57.14590 N | 154.36840 W | S035S032W16 | COp,Pp,Ss,DVp |

| WATER BODY NUMBER / NAME | MAP SHEET | LAT. | LONG. | PLSS | SPECIES |
|---|---|---|---|---|---|
| 257-30-10035-0020 | KARLUK A-2 | 57.15034 N | 154.38008 W | S035S032W09 | COp,Ss,DVp |
| 257-30-10040 | KARLUK A-2 | 57.05645 N | 154.36102 W | S036S032W15 | CHsr,COp,Pp,Sp,DVp,SHp |
| Olga Creek | KARLUK A-1 | 57.04927 N | 154.24631 W | S036S031W17 | COs,Ss,DVp,SHs |
| 257-30-10040-0010 | KARLUK A-1 | 57.05506 N | 154.30341 W | S036S032W13 | COp,Spr,DVp,SHpr |
| South Olga Lakes | | | | | |
| 257-30-10040-0020 | KARLUK A-1 | 57.06227 N | 154.20284 W | S036S031W15 | COp,Spr,DVp,SHr |
| South Olga Lakes | | | | | |
| 257-30-10040-2003 | KARLUK A-1 | 57.05755 N | 154.29985 W | S036S032W13 | Ss |
| | KARLUK A-1 | 57.08192 N | 154.27092 W | S036S031W06 | Ss |
| 257-30-10040-2006 | KARLUK A-1 | 57.04562 N | 154.23992 W | S036S031W20 | Ss,DVp |
| | KARLUK A-1 | 57.02937 N | 154.24183 W | S036S031W29 | Ss,DVp |
| 257-30-10040-2006-0010 | KARLUK A-1 | 57.02560 N | 154.24535 W | S036S031W29 | Sr,DVp |
| 257-30-10040-2007 | KARLUK A-1 | 57.06840 N | 154.21098 W | S036S031W09 | COs,Ss |
| | KARLUK A-1 | 57.07788 N | 154.24278 W | S036S031W05 | Ss |
| 257-30-10040-2007-3004 | KARLUK A-1 | 57.07876 N | 154.22684 W | S036S031W04 | Ss |
| | KARLUK A-1 | 57.08964 N | 154.23331 W | S036S031W05 | Ss |
| 257-30-10040-2011 | KARLUK A-1 | 57.07142 N | 154.15192 W | S036S031W12 | COs,Ss |
| | KARLUK A-1 | 57.08535 N | 154.13782 W | S036S031W01 | Ss |
| 257-40-10010 | KARLUK A-1 | 57.06472 N | 154.08668 W | S036S030W08 | CHs,COs,Ps,DVp |
| | KARLUK A-1 | 57.07905 N | 154.02174 W | S036S030W03 | CHs,COs,Ps,DVp |
| 257-40-10020 | KODIAK A-6 | 57.12171 N | 153.95151 W | S035S029W19 | CHsr,COs,Ps,Ss,DVp |
| Horse Marine Stream | KODIAK A-6 | 57.13755 N | 153.87532 W | S035S029W15 | Ss,DVp |
| 257-40-10020-0010 | KODIAK A-6 | 57.12199 N | 153.91512 W | S035S029W21 | COs,Ss,DVp |
| Horse Marine Lake | | | | | |
| 257-40-10028 | KARLUK A-1 | 57.12534 N | 154.02429 W | S035S030W22 | CHp,COsr,Pp |
| *Talifson's Creek | KODIAK A-6 | 57.15556 N | 153.97514 W | S035S030W12 | CHp,Pp |
| 257-40-10030 | KARLUK A-1 | 57.12553 N | 154.02879 W | S035S030W22 | CHs,COs,Kp,Ps,Sp,DVp,SHs |
| Dog Salmon Creek | KARLUK B-1 | 57.34714 N | 154.22218 W | S033S031W04 | Ss,DVp |
| 257-40-10030-0020 | KARLUK B-1 | 57.27674 N | 154.16037 W | S033S031W35 | Srs,DVp |
| Frazer Lake | | | | | |
| 257-40-10030-2008 | KARLUK A-1 | 57.19312 N | 154.02495 W | S034S030W34 | CHs,Ps |
| | KODIAK A-6 | 57.22000 N | 153.93626 W | S034S029W20 | CHs,Ps |

| WATER BODY NUMBER / NAME | MAP SHEET | LAT. | LONG. | PLSS | SPECIES |
|---|---|---|---|---|---|
| 257-40-10030-2008-3011 | KODIAK A-6 | 57.20488 N | 153.99885 W | S034S030W26 | CHs,Ps |
| | KODIAK A-6 | 57.21506 N | 153.98022 W | S034S030W24 | CHs,Ps |
| 257-40-10030-2008-3011-0010 | KODIAK A-6 | 57.21646 N | 153.97262 W | S034S030W24 | CHs,Pp |
| 257-40-10030-2010 | KARLUK A-1 | 57.19193 N | 154.04087 W | S034S030W34 | Ss |
| | KARLUK A-1 | 57.20934 N | 154.02437 W | S034S030W22 | Ss |
| 257-40-10030-2010-3005 | KARLUK A-1 | 57.20041 N | 154.03456 W | S034S030W27 | Ss |
| | KARLUK A-1 | 57.20839 N | 154.03609 W | S034S030W22 | Ss |
| 257-40-10030-2013 | KARLUK A-1 | 57.21040 N | 154.10139 W | S034S030W19 | Ss |
| | KARLUK A-1 | 57.20309 N | 154.11115 W | S034S030W30 | Ss |
| 257-40-10030-2017 | KARLUK A-1 | 57.23287 N | 154.12616 W | S034S030W18 | Ss |
| | KARLUK A-1 | 57.22411 N | 154.18144 W | S034S031W15 | Ss |
| 257-40-10030-2020 | KARLUK B-1 | 57.25437 N | 154.12735 W | S034S031W01 | Ss |
| | KARLUK B-1 | 57.25283 N | 154.04748 W | S034S030W03 | Ss |
| 257-40-10030-2022 | KARLUK B-1 | 57.27267 N | 154.14370 W | S033S031W36 | Ss |
| | KARLUK B-1 | 57.27854 N | 154.13492 W | S033S031W36 | Ss |
| 257-40-10030-2023 | KARLUK B-1 | 57.26959 N | 154.16658 W | S033S031W35 | Ss |
| | KARLUK B-1 | 57.26393 N | 154.17905 W | S034S031W02 | Ss |
| 257-40-10030-2026 | KARLUK B-1 | 57.29314 N | 154.16580 W | S033S031W26 | Ss |
| | KARLUK B-1 | 57.29485 N | 154.15383 W | S033S031W23 | Ss |
| 257-40-10030-2029 | KARLUK B-1 | 57.30481 N | 154.20467 W | S033S031W22 | Ss,DVp |
| | KARLUK B-1 | 57.26441 N | 154.23780 W | S034S031W05 | Ss,DVp |
| 257-40-10030-2029-0010 | KARLUK B-1 | 57.26897 N | 154.23396 W | S033S031W32 | Ss,DVp |
| 257-40-10030-2029-0020 | KARLUK B-1 | 57.26174 N | 154.23814 W | S034S031W05 | Ss,DVp |
| 257-40-10030-2034 | KARLUK B-1 | 57.33879 N | 154.22580 W | S033S031W04 | Ss,DVp |
| | KARLUK B-1 | 57.32143 N | 154.11844 W | S033S030W18 | Ss,DVp |
| 257-40-10030-2035 | KARLUK B-1 | 57.34714 N | 154.22218 W | S033S031W04 | Ss,DVp |
| | KARLUK B-1 | 57.36526 N | 154.17160 W | S032S030W31 | Ss,DVp |
| 257-40-10050 | KARLUK A-1 | 57.03164 N | 154.15230 W | S036S031W25 | Ps,Sp |
| | KARLUK A-1 | 57.03370 N | 154.16234 W | S036S031W26 | Ps,Sp |
| 257-40-10060 | TRINITY ISLANDS D-1 | 56.99457 N | 154.18063 W | S037S031W04 | Ps |
| | KARLUK A-1 | 57.00407 N | 154.18384 W | S037S031W04 | Ps |

| WATER BODY NUMBER / NAME | MAP SHEET | LAT. | LONG. | PLSS | SPECIES |
|---|---|---|---|---|---|
| 257-40-10070 | TRINITY ISLANDS D-1 | 56.96505 N | 154.15064 W | S037S031W15 | Ps,DVp |
| | TRINITY ISLANDS D-1 | 56.97107 N | 154.17235 W | S037S031W16 | Ps,DVp |
| 257-40-10080 | KARLUK A-1 | 57.03374 N | 154.09697 W | S036S030W29 | Ps |
| | KARLUK A-1 | 57.03389 N | 154.08402 W | S036S030W29 | Ps |
| 257-40-10080-2008 | KARLUK A-1 | 57.03413 N | 154.09033 W | S036S030W29 | Ps |
| | KARLUK A-1 | 57.03121 N | 154.08670 W | S036S030W29 | Ps |
| 257-50-10010 | KAGUYAK D-6 | 56.95588 N | 153.96889 W | S037S030W23 | Ps |
| | KAGUYAK D-6 | 56.98245 N | 153.93934 W | S037S030W12 | Ps |
| 257-50-10010-2004 | KAGUYAK D-6 | 56.96440 N | 153.95918 W | S037S030W14 | Ps |
| | KAGUYAK D-6 | 56.97100 N | 153.94343 W | S037S030W13 | Ps |
| 257-50-10020 | KODIAK A-6 | 57.15953 N | 153.78866 W | S035S028W07 | CHsr,COs,Ps,DVp |
| *Deadman River | KODIAK A-6 | 57.17467 N | 153.67992 W | S035S028W02 | Ps,DVp |
| 257-50-10020-2005 | KODIAK A-6 | 57.16219 N | 153.79244 W | S035S028W07 | COp |
| | KODIAK A-6 | 57.18040 N | 153.78977 W | S034S028W31 | COp |
| 257-50-10020-2009 | KODIAK A-6 | 57.17054 N | 153.77159 W | S035S028W05 | COp,Ps,DVp |
| | KODIAK A-6 | 57.20414 N | 153.75507 W | S034S028W28 | Ps,DVp |
| 257-50-10020-2013 | KODIAK A-6 | 57.17189 N | 153.76706 W | S035S028W05 | Ps |
| | KODIAK A-6 | 57.18532 N | 153.75093 W | S034S028W33 | Ps |
| 257-50-10020-2021 | KODIAK A-6 | 57.17897 N | 153.69934 W | S034S028W35 | Ps,DVp |
| | KODIAK A-6 | 57.18245 N | 153.68189 W | S034S028W35 | Ps,DVp |
| 257-50-10029 | KODIAK A-6 | 57.13957 N | 153.74111 W | S035S028W16 | CHs,Ps,DVp |
| | KODIAK A-6 | 57.14133 N | 153.72615 W | S035S028W15 | CHs,Ps,DVp |
| 257-50-10030 | KODIAK A-6 | 57.13831 N | 153.74117 W | S035S028W16 | CHsr,COsr,Ps,DVp |
| *Alpine Cove Creek | KODIAK A-6 | 57.14150 N | 153.71126 W | S035S028W15 | Ps,DVp |
| 257-50-10030-2004 | KODIAK A-6 | 57.13524 N | 153.72814 W | S035S028W22 | Ps |
| | KODIAK A-6 | 57.13130 N | 153.72510 W | S035S028W22 | Ps |
| 257-50-10040 | KODIAK A-6 | 57.11580 N | 153.79813 W | S035S028W30 | CHsr,Ps |
| *Hellen Creek | KODIAK A-6 | 57.10891 N | 153.76672 W | S035S028W29 | Ps |
| 257-50-10040-2008 | KODIAK A-6 | 57.10866 N | 153.77738 W | S035S028W29 | Ps |
| | KODIAK A-6 | 57.10443 N | 153.77483 W | S035S028W32 | Ps |
| 257-60-10010 | KAGUYAK D-6 | 56.99997 N | 153.76408 W | S037S028W06 | CHs,COsr,Ps,DVp |
| *NE Portage | KODIAK A-6 | 57.01228 N | 153.71736 W | S036S028W34 | CHs,Ps,DVp |
| 257-60-10010-2005 | KODIAK A-6 | 57.00456 N | 153.74326 W | S037S028W06 | CHp,Ps |
| | KODIAK A-6 | 57.01318 N | 153.73750 W | S036S028W33 | CHp,Ps |

| WATER BODY NUMBER / NAME | MAP SHEET | LAT. | LONG. | PLSS | SPECIES |
|---|---|---|---|---|---|
| 257-60-10030 | KODIAK A-6 | 57.03834 N | 153.85176 W | S036S029W23 | CHs,COs,Psr,DVp |
| *Sulua Chum Creek | KODIAK A-6 | 57.05497 N | 153.82761 W | S036S029W13 | CHs,COs,DVp |
| 257-60-10035 | KAGUYAK D-6 | 56.97714 N | 153.81120 W | S037S029W11 | CHs,COsr,Ps |
| *East Portage Creek | KAGUYAK D-6 | 56.97814 N | 153.75804 W | S037S028W07 | CHs,Ps |
| 257-60-10038 | KAGUYAK D-6 | 56.96232 N | 153.82749 W | S037S029W15 | CHp,Pp |
| | KAGUYAK D-6 | 56.96746 N | 153.79474 W | S037S029W14 | CHp,Pp |
| 257-60-10040 | KAGUYAK D-6 | 56.95923 N | 153.83481 W | S037S029W22 | Pp |
| | KAGUYAK D-6 | 56.94305 N | 153.76929 W | S037S029W25 | Ps |
| 257-60-10040-2006 | KAGUYAK D-6 | 56.93930 N | 153.79066 W | S037S029W25 | Ps |
| | KAGUYAK D-6 | 56.92908 N | 153.79100 W | S037S029W36 | Ps |
| 257-60-10050 | KAGUYAK D-6 | 56.92385 N | 153.90447 W | S037S029W31 | Pp |
| | KAGUYAK D-6 | 56.91729 N | 153.84679 W | S038S029W03 | Pp |
| 257-60-10050-2004 | KAGUYAK D-6 | 56.91884 N | 153.88849 W | S037S029W32 | Pp |
| | KAGUYAK D-6 | 56.89317 N | 153.88793 W | S038S029W08 | Pp |
| 257-60-10200 | KODIAK A-6 | 57.01493 N | 153.82454 W | S036S029W36 | CHp,Pp |
| | KODIAK A-6 | 57.02879 N | 153.77254 W | S036S028W29 | CHp,Pp |
| 257-70-10010 | TRINITY ISLANDS D-1 | 56.85441 N | 154.01556 W | S038S030W28 | CHsr,COsr,Ps,DVp |
| *Humpy River | KAGUYAK D-6 | 56.87913 N | 153.84837 W | S038S029W16 | Ps,DVp |
| 257-70-10010-2002 | TRINITY ISLANDS D-1 | 56.85167 N | 154.01496 W | S038S030W28 | Pp |
| | TRINITY ISLANDS D-1 | 56.84099 N | 154.01649 W | S038S030W33 | Pp |
| 257-70-10010-2007 | KAGUYAK D-6 | 56.87462 N | 153.90288 W | S038S029W19 | Ps |
| | KAGUYAK D-6 | 56.87863 N | 153.89672 W | S038S029W17 | Ps |
| 257-70-10030 | KAGUYAK D-6 | 56.88998 N | 153.98003 W | S038S030W10 | Pp |
| | KAGUYAK D-6 | 56.88662 N | 153.93911 W | S038S030W13 | Pp |
| 257-83-10010 | TRINITY ISLANDS D-5 | 55.90961 N | 155.55671 W | S049S041W22 | Pp |
| | TRINITY ISLANDS D-5 | 55.89952 N | 155.61333 W | S049S041W29 | Pp |
| 257-83-10015 | TRINITY ISLANDS D-5 | 55.87320 N | 155.57587 W | S050S041W04 | Pp,COp |
| *East River | TRINITY ISLANDS D-5 | 55.88600 N | 155.61311 W | S049S041W32 | Pp,COr |
| 257-83-10015-0010 *East River | TRINITY ISLANDS D-5 | 55.87606 N | 155.58119 W | S050S041W04 | Pp,COr |
| 257-83-10020 | TRINITY ISLANDS D-5 | 55.86016 N | 155.57733 W | S050S041W09 | Pp |
| | TRINITY ISLANDS D-5 | 55.87181 N | 155.63150 W | S050S041W06 | Pp |
| 257-83-10020-2001 | TRINITY ISLANDS D-5 | 55.86704 N | 155.60902 W | S050S041W05 | Pp |
| | TRINITY ISLANDS D-5 | 55.86299 N | 155.62987 W | S050S041W07 | Pp |

| WATER BODY NUMBER / NAME | MAP SHEET | LAT. | LONG. | PLSS | SPECIES |
|---|---|---|---|---|---|
| 257-83-10040 | TRINITY ISLANDS D-5 | 55.83181 N | 155.57549 W | S050S041W21 | COr,Ps |
| | TRINITY ISLANDS D-5 | 55.80567 N | 155.61608 W | S050S041W32 | Pp |
| 257-83-10040-2001 | TRINITY ISLANDS D-5 | 55.82869 N | 155.58093 W | S050S041W21 | Pp |
| | TRINITY ISLANDS D-5 | 55.79622 N | 155.57451 W | S050S041W33 | Pp |
| 257-83-10040-2001-3002 | TRINITY ISLANDS D-5 | 55.81299 N | 155.58463 W | S050S041W28 | Pp |
| | TRINITY ISLANDS D-5 | 55.80364 N | 155.59690 W | S050S041W32 | Pp |
| 257-83-10047 | TRINITY ISLANDS D-5 | 55.77281 N | 155.64427 W | S051S042W12 | COp |
| Southeast River | TRINITY ISLANDS D-5 | 55.78397 N | 155.63722 W | S051S041W06 | COr |
| 257-83-10047-0010 | TRINITY ISLANDS D-5 | 55.77688 N | 155.64210 W | S051S041W07 | COp |
| Southeast River | | | | | |
| 257-83-10050 | TRINITY ISLANDS D-5 | 55.78831 N | 155.72610 W | S051S042W04 | COr,Pp |
| *South Cove River | TRINITY ISLANDS D-5 | 55.81097 N | 155.68623 W | S050S042W26 | Pp |
| 257-83-10050-2002 | TRINITY ISLANDS D-5 | 55.79453 N | 155.71759 W | S050S042W34 | Pp |
| | TRINITY ISLANDS D-5 | 55.79014 N | 155.69556 W | S051S042W03 | Pp |
| 257-83-10050-2004 | TRINITY ISLANDS D-5 | 55.79734 N | 155.71324 W | S050S042W34 | Pp |
| | TRINITY ISLANDS D-5 | 55.79582 N | 155.68019 W | S050S042W35 | Pp |
| 257-83-10060 | TRINITY ISLANDS D-5 | 55.80939 N | 155.73274 W | S050S042W28 | COr,Ps |
| *South Cove River | TRINITY ISLANDS D-5 | 55.84060 N | 155.67230 W | S050S042W14 | Pp |
| 257-83-10060-2001 | TRINITY ISLANDS D-5 | 55.81239 N | 155.72816 W | S050S042W28 | COr |
| | TRINITY ISLANDS D-5 | 55.81374 N | 155.73048 W | S050S042W28 | COr |
| 257-83-10060-2001-0010 | TRINITY ISLANDS D-5 | 55.81413 N | 155.73131 W | S050S042W28 | COr |
| 257-83-10060-2002 | TRINITY ISLANDS D-5 | 55.82651 N | 155.70002 W | S050S042W22 | Pp |
| *South Cove River | TRINITY ISLANDS D-5 | 55.81640 N | 155.67143 W | S050S042W26 | Pp |
| 257-83-10060-2004 | TRINITY ISLANDS D-5 | 55.83074 N | 155.69695 W | S050S042W22 | Pp |
| *South Cove River | TRINITY ISLANDS D-5 | 55.82265 N | 155.66498 W | S050S042W24 | Pp |
| 257-90-10002 | TRINITY ISLANDS B-3 & C-3 | 56.40087 N | 154.75722 W | S043S035W33 | COr |
| | TRINITY ISLANDS B-3 & C-3 | 56.44016 N | 154.74342 W | S043S035W21 | COr |
| 257-90-10002-0010 | TRINITY ISLANDS B-3 & C-3 | 56.44033 N | 154.74335 W | S043S035W21 | COr |
| 257-90-10002-2015 | TRINITY ISLANDS B-3 & C-3 | 56.41252 N | 154.75957 W | S043S035W33 | COr |
| | TRINITY ISLANDS B-3 & C-3 | 56.43013 N | 154.78249 W | S043S035W20 | COr |
| 257-90-10002-2015-0010 | TRINITY ISLANDS B-3 & C-3 | 56.41505 N | 154.76085 W | S043S035W28 | COr |

| WATER BODY NUMBER / NAME | MAP SHEET | LAT. | LONG. | PLSS | SPECIES |
|---|---|---|---|---|---|
| 257-90-10002-2015-3028 | TRINITY ISLANDS B-3 & C-3 | 56.42605 N | 154.77944 W | S043S035W29 | COr |
| | TRINITY ISLANDS B-3 & C-3 | 56.43231 N | 154.77978 W | S043S035W20 | COr |
| 257-90-10002-2022 | TRINITY ISLANDS B-3 & C-3 | 56.42293 N | 154.74926 W | S043S035W28 | COr |
| | TRINITY ISLANDS B-3 & C-3 | 56.42234 N | 154.73753 W | S043S035W27 | COr |
| 257-90-10002-2022-0010 | TRINITY ISLANDS B-3 & C-3 | 56.42117 N | 154.73780 W | S043S035W27 | COr |
| 257-90-10002-2032 | TRINITY ISLANDS B-3 & C-3 | 56.43188 N | 154.74592 W | S043S035W21 | COr |
| | TRINITY ISLANDS B-3 & C-3 | 56.42791 N | 154.73548 W | S043S035W22 | COr |
| 257-90-10002-2032-0010 | TRINITY ISLANDS B-3 & C-3 | 56.42616 N | 154.73281 W | S043S035W27 | COr |
| 257-90-10002-2041 | TRINITY ISLANDS B-3 & C-3 | 56.43776 N | 154.74696 W | S043S035W21 | COr |
| | TRINITY ISLANDS B-3 & C-3 | 56.44019 N | 154.75632 W | S043S035W21 | COr |
| 257-90-10010 | TRINITY ISLANDS B-3 & C-3 | 56.44172 N | 154.67585 W | S043S035W24 | CHp,COp,Ps |
| | TRINITY ISLANDS B-3 & C-3 | 56.49155 N | 154.70077 W | S042S035W35 | CHp,COp |
| 257-90-10010-2004 | TRINITY ISLANDS B-3 & C-3 | 56.45217 N | 154.70230 W | S043S035W14 | CHp,COp |
| | TRINITY ISLANDS B-3 & C-3 | 56.47575 N | 154.68199 W | S043S035W01 | CHp,COp |
| 257-90-10010-2005 | TRINITY ISLANDS B-3 & C-3 | 56.45477 N | 154.70818 W | S043S035W14 | CHp,COp |
| | TRINITY ISLANDS B-3 & C-3 | 56.44483 N | 154.74812 W | S043S035W16 | CHp,COp |
| 257-90-10010-2007 | TRINITY ISLANDS B-3 & C-3 | 56.46353 N | 154.73989 W | S043S035W10 | CHp,COp |
| | TRINITY ISLANDS B-3 & C-3 | 56.45999 N | 154.76604 W | S043S035W09 | CHp,COp |
| 257-90-10010-2007-3004 | TRINITY ISLANDS B-3 & C-3 | 56.46415 N | 154.74816 W | S043S035W09 | CHp,COp |
| | TRINITY ISLANDS B-3 & C-3 | 56.46848 N | 154.75581 W | S043S035W09 | CHp,COp |
| 257-90-10040 | TRINITY ISLANDS B-2 & C-2 | 56.52670 N | 154.48354 W | S042S034W24 | COp |
| | TRINITY ISLANDS B-2 & C-2 | 56.49312 N | 154.60434 W | S042S034W33 | COp |
| 257-90-10040-0010 | TRINITY ISLANDS B-2 & C-2 | 56.51115 N | 154.55033 W | S042S034W26 | COp |
| 257-90-10040-0020 | TRINITY ISLANDS B-2 & C-2 | 56.50727 N | 154.56615 W | S042S034W27 | COp |
| 257-90-10040-0030 | TRINITY ISLANDS B-2 & C-2 | 56.50366 N | 154.57864 W | S042S034W27 | COp |
| 257-90-10040-0040 | TRINITY ISLANDS B-2 & C-2 | 56.50060 N | 154.58809 W | S042S034W28 | COp |
| 257-90-10040-0050 | TRINITY ISLANDS B-2 & C-2 | 56.49533 N | 154.59810 W | S042S034W33 | COp |

| WATER BODY NUMBER / NAME | MAP SHEET | LAT. | LONG. | PLSS | SPECIES |
|---|---|---|---|---|---|
| 257-90-10040-0060 | TRINITY ISLANDS B-2 & C-2 | 56.49060 N | 154.60893 W | S042S034W33 | COp |
| 257-90-10040-2030 | TRINITY ISLANDS B-2 & C-2 | 56.49296 N | 154.60852 W | S042S034W33 | COp |
| | TRINITY ISLANDS B-2 & C-2 | 56.50210 N | 154.62860 W | S042S034W29 | COp |
| 257-90-10040-2030-3006 | TRINITY ISLANDS B-2 & C-2 | 56.49392 N | 154.60997 W | S042S034W33 | COp |
| | TRINITY ISLANDS B-2 & C-2 | 56.50131 N | 154.60809 W | S042S034W28 | COp |
| 257-90-10060 | TRINITY ISLANDS B-2 & C-2 | 56.53213 N | 154.51215 W | S042S034W13 | COr |
| | TRINITY ISLANDS B-2 & C-2 | 56.50275 N | 154.59456 W | S042S034W28 | COr |
| 257-90-10060-0010 | TRINITY ISLANDS B-2 & C-2 | 56.51338 N | 154.57253 W | S042S034W27 | COr |
| 257-90-10060-0020 | TRINITY ISLANDS B-2 & C-2 | 56.51033 N | 154.57948 W | S042S034W27 | COr |
| 257-90-10060-2018 | TRINITY ISLANDS B-2 & C-2 | 56.51162 N | 154.58214 W | S042S034W27 | COr |
| | TRINITY ISLANDS B-2 & C-2 | 56.50784 N | 154.62004 W | S042S034W29 | COr |
| 257-90-10060-2018-3010 | TRINITY ISLANDS B-2 & C-2 | 56.51275 N | 154.59146 W | S042S034W28 | COr |
| | TRINITY ISLANDS B-2 & C-2 | 56.51654 N | 154.59451 W | S042S034W21 | COr |
| 257-90-10070 | TRINITY ISLANDS B-2 & C-2 | 56.54957 N | 154.52030 W | S042S034W13 | COs |
| | TRINITY ISLANDS B-2 & C-2 | 56.55170 N | 154.59035 W | S042S034W09 | COp |
| 257-90-10070-2011 | TRINITY ISLANDS B-2 & C-2 | 56.52853 N | 154.56694 W | S042S034W15 | COp |
| | TRINITY ISLANDS B-2 & C-2 | 56.52764 N | 154.59101 W | S042S034W21 | COp |
| 257-90-10070-2011-3007 | TRINITY ISLANDS B-2 & C-2 | 56.52377 N | 154.57929 W | S042S034W22 | COp |
| | TRINITY ISLANDS B-2 & C-2 | 56.51971 N | 154.57852 W | S042S034W22 | COp |
| 257-90-10070-2017 | TRINITY ISLANDS B-2 & C-2 | 56.53256 N | 154.57166 W | S042S034W15 | COp |
| | TRINITY ISLANDS B-2 & C-2 | 56.54216 N | 154.58570 W | S042S034W15 | COp |
| 257-90-10070-2024 | TRINITY ISLANDS B-2 & C-2 | 56.54049 N | 154.56691 W | S042S034W15 | COp |
| | TRINITY ISLANDS B-2 & C-2 | 56.54510 N | 154.55933 W | S042S034W11 | COp |
| 257-90-10100 | TRINITY ISLANDS B-2 & C-2 | 56.53317 N | 154.36129 W | S042S033W13 | CHp,COp,Pp |
| | TRINITY ISLANDS C-1 | 56.55261 N | 154.21645 W | S042S032W12 | CHp,Pp |
| 257-90-10100-2008 | TRINITY ISLANDS C-1 | 56.54710 N | 154.29858 W | S042S032W09 | CHp,Pp |
| | TRINITY ISLANDS C-1 | 56.53167 N | 154.24183 W | S042S032W14 | CHp,Pp |
| 257-90-10100-2009 | TRINITY ISLANDS C-1 | 56.55265 N | 154.28392 W | S042S032W09 | Pp |
| | TRINITY ISLANDS C-1 | 56.57951 N | 154.25846 W | S041S032W34 | Pp |
| 257-90-10100-2011 | TRINITY ISLANDS C-1 | 56.55465 N | 154.27988 W | S042S032W09 | CHp,Pp |
| | TRINITY ISLANDS C-1 | 56.57288 N | 154.23467 W | S041S032W35 | CHp,Pp |

| WATER BODY NUMBER / NAME | MAP SHEET | LAT. | LONG. | PLSS | SPECIES |
|---|---|---|---|---|---|
| 257-90-10152 | TRINITY ISLANDS C-1 | 56.49946 N | 154.26117 W | S042S032W34 | Ps |
| | TRINITY ISLANDS C-1 | 56.50963 N | 154.25266 W | S042S032W27 | Ps |
| 258-10-10010 | KODIAK B-3 | 57.31125 N | 152.75175 W | S033S022W15 | CHs,Ps |
| | KODIAK B-3 | 57.32842 N | 152.76571 W | S033S022W10 | CHs,Ps |
| 258-20-10010 | KODIAK B-3 | 57.30476 N | 152.84807 W | S033S022W19 | CHs,Ps |
| | KODIAK B-3 | 57.32039 N | 152.82282 W | S033S022W17 | CHs,Ps |
| 258-20-10010-2007 | KODIAK B-3 | 57.31299 N | 152.83413 W | S033S022W18 | CHs,Ps |
| | KODIAK B-3 | 57.32163 N | 152.83093 W | S033S022W18 | CHs,Ps |
| 258-20-10020 | KODIAK B-3 | 57.35261 N | 152.87644 W | S032S022W31 | CHs,COs,Ps,DVp |
| | KODIAK B-3 | 57.35476 N | 152.83175 W | S032S022W33 | COs,DVp |
| 258-20-10025 | KODIAK B-3 | 57.35002 N | 152.88719 W | S033S023W02 | CHs,Ps |
| | KODIAK B-3 | 57.36143 N | 152.88154 W | S032S022W31 | CHs,Ps |
| 258-20-10030 | KODIAK B-3 | 57.34630 N | 152.90098 W | S033S023W02 | CHs,Ps |
| | KODIAK B-3 | 57.35782 N | 152.89813 W | S032S023W36 | CHs,Ps |
| 258-20-10040 | KODIAK B-3 | 57.33894 N | 152.97752 W | S033S023W05 | CHs,COs,Ps,DVp |
| | KODIAK B-3 | 57.37705 N | 152.93900 W | S032S023W26 | Ps,DVp |
| 258-20-10040-2009 | KODIAK B-3 | 57.35557 N | 152.96974 W | S032S023W33 | Ps |
| | KODIAK B-3 | 57.36976 N | 152.97596 W | S032S023W28 | Ps |
| 258-20-10050 | KODIAK B-4 | 57.34143 N | 153.00085 W | S033S023W06 | CHs,COs,Ps,DVp |
| | KODIAK B-4 | 57.36310 N | 153.01819 W | S032S023W32 | CHs,COs,Ps,DVp |
| 258-20-10054 | KODIAK B-4 | 57.32927 N | 153.05731 W | S033S024W11 | CHp,Pp |
| | KODIAK B-4 | 57.33856 N | 153.08222 W | S033S024W03 | CHp,Pp |
| 258-20-10056 | KODIAK B-4 | 57.31733 N | 153.08557 W | S033S024W15 | CHp,Pp |
| | KODIAK B-4 | 57.32482 N | 153.09551 W | S033S024W09 | CHp,Pp |
| 258-20-10060 | KODIAK B-4 | 57.35746 N | 153.15400 W | S032S024W33 | CHs,COs,Ps |
| | KODIAK B-4 | 57.37616 N | 153.15493 W | S032S024W28 | CHs,COs,Ps |
| 258-20-10069 | KODIAK B-4 | 57.30946 N | 153.19857 W | S033S025W13 | CHs,COs,Ps,DVp |
| | KODIAK B-4 | 57.33497 N | 153.24548 W | S033S025W10 | CHs,Ps,DVp |
| 258-20-10069-2002 | KODIAK B-4 | 57.31266 N | 153.20298 W | S033S025W14 | CHs,COs,Ps,DVp |
| | KODIAK B-4 | 57.32095 N | 153.21152 W | S033S025W14 | CHs,COs,Ps,DVp |
| 258-20-10069-2010 | KODIAK B-4 | 57.32694 N | 153.22869 W | S033S025W10 | CHs,Ps |
| | KODIAK B-4 | 57.33370 N | 153.21687 W | S033S025W11 | CHs,Ps |
| 258-20-10070 | KODIAK B-4 | 57.30798 N | 153.20150 W | S033S025W23 | CHs,COsr,Ps |
| *West Kiliuda Creek | KODIAK B-4 | 57.32279 N | 153.22694 W | S033S025W15 | CHs,Ps |

| WATER BODY NUMBER / NAME | MAP SHEET | LAT. | LONG. | PLSS | SPECIES |
|---|---|---|---|---|---|
| 258-20-10073 | KODIAK B-4 | 57.30314 N | 153.18639 W | S033S025W24 | CHs,COs,Ps |
| | KODIAK B-4 | 57.29283 N | 153.19187 W | S033S025W25 | CHs,COs,Ps |
| 258-20-10080 | KODIAK B-4 | 57.29295 N | 153.11553 W | S033S024W28 | CHs,COs,Ps |
| | KODIAK B-4 | 57.27870 N | 153.12929 W | S033S024W32 | CHs,COs,Ps |
| 258-20-10110 | KODIAK B-4 | 57.29346 N | 153.06652 W | S033S024W26 | CHs,COs,Ps |
| | KODIAK B-4 | 57.27350 N | 153.08013 W | S033S024W34 | CHs,COs,Ps |
| 258-20-10120 | KODIAK B-3 | 57.28335 N | 152.99169 W | S033S023W30 | CHp,COs,Pp,Ss |
| | KODIAK B-4 | 57.27850 N | 153.00142 W | S033S023W31 | CHp,COs,Pp,Ss |
| 258-30-10010 | KODIAK A-4 | 57.18325 N | 153.22189 W | S034S025W35 | CHs,Ps,DVp |
| | KODIAK A-4 | 57.16395 N | 153.26374 W | S035S025W09 | Ps,DVp |
| 258-30-10010-2009 | KODIAK A-4 | 57.16860 N | 153.23740 W | S035S025W03 | Ps |
| | KODIAK A-4 | 57.15769 N | 153.24223 W | S035S025W10 | Ps |
| 258-30-10020 | KODIAK A-4 | 57.13695 N | 153.21664 W | S035S025W14 | CHs,Ps |
| | KODIAK A-4 | 57.13833 N | 153.23255 W | S035S025W15 | CHs,Ps |
| 258-30-10022 | KODIAK A-4 | 57.13946 N | 153.20216 W | S035S025W14 | CHsr,Psr |
| *Ranch Creek | KODIAK A-4 | 57.13868 N | 153.20035 W | S035S025W14 | CHsr,Psr |
| 258-30-10023 | KODIAK A-4 | 57.15847 N | 153.15921 W | S035S024W07 | Psr |
| *Fugitive Creek | KODIAK A-4 | 57.15819 N | 153.15735 W | S035S024W07 | Psr |
| 258-30-10025 | KODIAK A-4 | 57.14271 N | 153.09381 W | S035S024W15 | CHs,Ps |
| | KODIAK A-4 | 57.14376 N | 153.09766 W | S035S024W16 | CHs,Ps |
| 258-30-10027 | KODIAK A-3 | 57.16624 N | 152.91942 W | S035S023W03 | Ps |
| | KODIAK A-3 | 57.16222 N | 152.92196 W | S035S023W10 | Ps |
| 258-30-10027-2002 | KODIAK A-3 | 57.16581 N | 152.92180 W | S035S023W03 | Ps |
| | KODIAK A-3 | 57.16252 N | 152.92314 W | S035S023W10 | Ps |
| 258-30-10027-2002-3006 | KODIAK A-3 | 57.16320 N | 152.92477 W | S035S023W10 | Ps |
| | KODIAK A-3 | 57.16137 N | 152.92746 W | S035S023W10 | Ps |
| 258-30-10030 | KODIAK A-3 | 57.24264 N | 152.97518 W | S034S023W08 | Pp |
| | KODIAK B-3 | 57.25584 N | 152.98539 W | S034S023W05 | Pp |
| 258-30-10040 | KODIAK A-4 | 57.22893 N | 153.02880 W | S034S024W13 | CHs,Ps,DVp |
| | KODIAK A-4 | 57.24773 N | 153.09293 W | S034S024W10 | CHs,Ps,DVp |
| 258-30-10040-2008 | KODIAK A-4 | 57.23445 N | 153.05611 W | S034S024W14 | CHs,Ps |
| | KODIAK A-4 | 57.24921 N | 153.05953 W | S034S024W11 | CHs,Ps |
| 258-30-10050 | KODIAK A-4 | 57.21463 N | 153.13539 W | S034S024W20 | Ps,DVp |
| | KODIAK A-4 | 57.24765 N | 153.13022 W | S034S024W08 | Ps,DVp |

| WATER BODY NUMBER / NAME | MAP SHEET | LAT. | LONG. | PLSS | SPECIES |
|---|---|---|---|---|---|
| 258-30-10060 | KODIAK A-4 | 57.21949 N | 153.20725 W | S034S025W23 | Ps,DVp |
| | KODIAK A-4 | 57.23773 N | 153.22500 W | S034S025W11 | Ps,DVp |
| 258-30-10060-2004 | KODIAK A-4 | 57.22730 N | 153.20847 W | S034S025W14 | Ps |
| | KODIAK A-4 | 57.23908 N | 153.20188 W | S034S025W11 | Ps |
| 258-40-10008 | KODIAK A-4 | 57.06794 N | 153.21912 W | S036S025W11 | Ps |
| | KODIAK A-4 | 57.06645 N | 153.24748 W | S036S025W10 | Ps |
| 258-40-10010 | KODIAK A-4 | 57.07777 N | 153.21661 W | S036S025W02 | CHs,Ps |
| | KODIAK A-4 | 57.08179 N | 153.22958 W | S036S025W03 | CHs,Ps |
| 258-40-10012 | KODIAK A-4 | 57.07859 N | 153.21457 W | S036S025W02 | CHs,COs,Ps,Sp,DVp |
| | KODIAK A-4 | 57.11350 N | 153.19922 W | S035S025W25 | CHs,COs,Ps,Ss,DVp |
| 258-40-10012-0010 | KODIAK A-4 | 57.10928 N | 153.19684 W | S035S025W25 | CHs,COs,Pp,Ss,DVp |
| 258-40-10012-0020 | KODIAK A-4 | 57.11776 N | 153.19977 W | S035S025W25 | CHs,COs,Pp,Ss,DVp |
| 258-40-10012-2031 | KODIAK A-4 | 57.08927 N | 153.19863 W | S036S025W01 | COr |
| | KODIAK A-4 | 57.09588 N | 153.17958 W | S035S025W36 | COr |
| 258-40-10012-2041 | KODIAK A-4 | 57.09874 N | 153.19640 W | S035S025W36 | COr |
| | KODIAK A-4 | 57.09710 N | 153.18239 W | S035S025W36 | COr |
| 258-40-10012-2041-0010 | KODIAK A-4 | 57.09650 N | 153.19140 W | S035S025W36 | COr |
| 258-40-10017 | KODIAK A-4 | 57.13048 N | 153.01212 W | S035S023W19 | Pp |
| | KODIAK A-3 | 57.13219 N | 152.98948 W | S035S023W19 | Pp |
| 258-40-10019 | KODIAK A-4 | 57.13657 N | 153.01511 W | S035S024W13 | Ps |
| | KODIAK A-3 | 57.14750 N | 152.97968 W | S035S023W17 | Ps |
| 258-40-10019-0010 | KODIAK A-3 | 57.14560 N | 152.97614 W | S035S023W17 | Pp |
| 258-40-10020 | KODIAK A-4 | 57.13657 N | 153.01511 W | S035S024W13 | Ps |
| | KODIAK A-3 | 57.14265 N | 152.99796 W | S035S023W18 | Ps |
| 258-51-10006 | KODIAK A-4 | 57.03038 N | 153.31912 W | S036S025W30 | CHp |
| | KODIAK A-4 | 57.03033 N | 153.31128 W | S036S025W30 | CHp |
| 258-51-10010 | KODIAK A-4 | 57.04247 N | 153.30080 W | S036S025W20 | CHs,Ps,DVp |
| | KODIAK A-4 | 57.04170 N | 153.26074 W | S036S025W21 | CHs,Ps,DVp |
| 258-51-10012 | KODIAK A-4 | 57.04485 N | 153.29944 W | S036S025W20 | CHs,COsr,Ps,DVp |
| *Rolling Bay | KODIAK A-4 | 57.05941 N | 153.28906 W | S036S025W17 | CHs,Ps,DVp |

| WATER BODY NUMBER / NAME | MAP SHEET | LAT. | LONG. | PLSS | SPECIES |
|---|---|---|---|---|---|
| 258-51-10018 | KODIAK A-4 | 57.09287 N | 153.29548 W | S035S025W32 | CHs |
| | KODIAK A-4 | 57.08811 N | 153.28665 W | S036S025W05 | CHs |
| 258-51-10020 | KODIAK A-4 | 57.10763 N | 153.28041 W | S035S025W29 | CHs,Ps |
| | KODIAK A-4 | 57.11569 N | 153.24638 W | S035S025W27 | Ps |
| 258-51-10020-2005 | KODIAK A-4 | 57.11034 N | 153.26736 W | S035S025W28 | Ps |
| | KODIAK A-4 | 57.12263 N | 153.24871 W | S035S025W22 | Ps |
| 258-51-10024 | KODIAK A-4 | 57.10332 N | 153.29315 W | S035S025W32 | CHs,Psr |
| *Natalia Cabin Creek | KODIAK A-4 | 57.10658 N | 153.29324 W | S035S025W29 | CHs |
| 258-51-10030 | KODIAK A-4 | 57.11415 N | 153.33097 W | S035S025W30 | CHs,Ps,DVp |
| | KODIAK A-4 | 57.14842 N | 153.29253 W | S035S025W17 | Ps,DVp |
| 258-52-10010 | KODIAK A-4 | 57.22745 N | 153.25864 W | S034S025W16 | CHs,COs,Ps,DVp |
| | KODIAK B-5 | 57.29887 N | 153.33556 W | S033S026W24 | CHp,COp,Pp |
| 258-52-10010-2013 | KODIAK A-4 | 57.24111 N | 153.27120 W | S034S025W09 | COr |
| | KODIAK A-4 | 57.23581 N | 153.29639 W | S034S025W17 | COr |
| 258-52-10010-2013-0010 | KODIAK A-4 | 57.23482 N | 153.29642 W | S034S025W17 | COr |
| 258-52-10010-2013-3011 | KODIAK A-4 | 57.23583 N | 153.29686 W | S034S025W17 | COr |
| | KODIAK A-4 | 57.23488 N | 153.30125 W | S034S025W17 | COr |
| 258-52-10010-2013-3011-0010 | KODIAK A-4 | 57.23465 N | 153.30110 W | S034S025W17 | COr |
| 258-52-10014 | KODIAK A-4 | 57.22363 N | 153.26333 W | S034S025W16 | COr,Ppr |
| *Sculpin Creek | KODIAK A-4 | 57.22228 N | 153.26968 W | S034S025W16 | COr |
| 258-52-10014-2011 | KODIAK A-4 | 57.22215 N | 153.26562 W | S034S025W21 | COr |
| | KODIAK A-4 | 57.22166 N | 153.26550 W | S034S025W21 | COr |
| 258-52-10018 | KODIAK A-4 | 57.21808 N | 153.25923 W | S034S025W21 | COr |
| | KODIAK A-4 | 57.21984 N | 153.26625 W | S034S025W21 | COr |
| 258-52-10022 | KODIAK A-4 | 57.20958 N | 153.27724 W | S034S025W21 | COp,DVp |
| | KODIAK A-4 | 57.21788 N | 153.27645 W | S034S025W21 | COpr,DVp |
| 258-52-10022-2003 | KODIAK A-4 | 57.21329 N | 153.28008 W | S034S025W20 | COr |
| | KODIAK A-4 | 57.21443 N | 153.28210 W | S034S025W20 | COr |
| 258-52-10022-2005 | KODIAK A-4 | 57.21396 N | 153.27829 W | S034S025W21 | COr |
| | KODIAK A-4 | 57.21450 N | 153.27893 W | S034S025W21 | COr |
| 258-52-10022-2008 | KODIAK A-4 | 57.21427 N | 153.27603 W | S034S025W21 | COpr,DVp |
| | KODIAK A-4 | 57.21454 N | 153.27492 W | S034S025W21 | COpr,DVp |

| WATER BODY NUMBER / NAME | MAP SHEET | LAT. | LONG. | PLSS | SPECIES |
|---|---|---|---|---|---|
| 258-52-10026 | KODIAK A-4 | 57.21935 N | 153.29155 W | S034S025W20 | CHp,COr |
| *Kuingcuk Creek | KODIAK A-4 | 57.22211 N | 153.29078 W | S034S025W20 | COr |
| 258-52-10026-2012 | KODIAK A-4 | 57.22111 N | 153.29040 W | S034S025W20 | COr |
| | KODIAK A-4 | 57.22164 N | 153.28940 W | S034S025W20 | COr |
| 258-52-10030 | KODIAK A-4 | 57.21480 N | 153.29889 W | S034S025W20 | CHs,COs,Ps,DVp |
| | KODIAK A-4 | 57.23679 N | 153.33116 W | S034S025W07 | CHs,COs,Ps,DVp |
| 258-52-10030-2004 | KODIAK A-4 | 57.22308 N | 153.30236 W | S034S025W17 | CHs,COs,Ps |
| *Lagoon Creek Headwaters | KODIAK A-4 | 57.23148 N | 153.30372 W | S034S025W17 | CHs,COs,Ps |
| 258-52-10040 | KODIAK A-5 | 57.20232 N | 153.39350 W | S034S026W27 | CHs,COs,Ps,DVp |
| | KODIAK A-5 | 57.23775 N | 153.42865 W | S034S026W09 | CHs,Ps,DVp |
| 258-52-10040-2002 | KODIAK A-5 | 57.20384 N | 153.39792 W | S034S026W27 | CHs,COs,Ps |
| | KODIAK A-5 | 57.21548 N | 153.39459 W | S034S026W22 | CHs,COs,Ps |
| 258-52-10040-2009 | KODIAK A-5 | 57.21112 N | 153.41729 W | S034S026W21 | CHs,Ps,DVp |
| | KODIAK A-5 | 57.22561 N | 153.43837 W | S034S026W16 | CHs,Ps,DVp |
| 258-52-10040-2018 | KODIAK A-5 | 57.21141 N | 153.41807 W | S034S026W21 | CHs,Ps,DVp |
| | KODIAK A-5 | 57.23339 N | 153.41303 W | S034S026W16 | CHs,Ps |
| 258-53-10010 | KODIAK A-5 | 57.17503 N | 153.54472 W | S035S027W03 | COs,Ps |
| | KODIAK A-5 | 57.17165 N | 153.56874 W | S035S027W03 | COs,Ps |
| 258-53-10020 | KODIAK A-5 | 57.15949 N | 153.54537 W | S035S027W10 | Ps |
| | KODIAK A-5 | 57.15068 N | 153.56101 W | S035S027W10 | Ps |
| 258-53-10030 | KODIAK A-5 | 57.17755 N | 153.47632 W | S035S026W06 | Ps |
| | KODIAK A-5 | 57.18521 N | 153.46422 W | S034S026W32 | Ps |
| 258-54-10005 | KODIAK A-5 | 57.09238 N | 153.57888 W | S035S027W33 | Ps,DVp |
| Avnulu Creek | KODIAK A-5 | 57.10991 N | 153.56148 W | S035S027W27 | Ps,DVp |
| 258-54-10005-2003 | KODIAK A-5 | 57.09566 N | 153.57743 W | S035S027W33 | Ps |
| | KODIAK A-5 | 57.10057 N | 153.58619 W | S035S027W33 | Ps |
| 258-54-10010 | KODIAK A-5 | 57.09094 N | 153.66572 W | S036S028W01 | Pp |
| | KODIAK A-5 | 57.09971 N | 153.66099 W | S035S028W36 | Pp |
| 258-54-10012 | KODIAK A-6 | 57.07473 N | 153.67638 W | S036S028W12 | CHs,COsr,Ps,DVp |
| *Kaiugnak Point | KODIAK A-6 | 57.08129 N | 153.72227 W | S036S028W03 | CHp,Ps,DVp |
| 258-54-10020 | KODIAK A-6 | 57.04888 N | 153.76260 W | S036S028W17 | CHsr,COsr,Ps,DVp |
| *Kaiugnak Lagoon | KODIAK A-6 | 57.06046 N | 153.78450 W | S036S028W18 | Ps,DVp |
| 258-54-10020-2003 | KODIAK A-6 | 57.04794 N | 153.77101 W | S036S028W20 | Ps |
| | KODIAK A-6 | 57.04316 N | 153.77849 W | S036S028W20 | Ps |

| WATER BODY NUMBER / NAME | MAP SHEET | LAT. | LONG. | PLSS | SPECIES |
|---|---|---|---|---|---|
| 258-54-10022 | KODIAK A-6 | 57.05096 N | 153.74008 W | S036S028W16 | Ps |
| | KODIAK A-6 | 57.04233 N | 153.74135 W | S036S028W21 | Ps |
| 258-55-10010 | KAGUYAK D-5 | 56.95467 N | 153.59761 W | S037S027W19 | Pp |
| | KAGUYAK D-5 | 56.97589 N | 153.64557 W | S037S028W14 | Pp |
| 258-55-10020 | KAGUYAK D-5 | 56.99651 N | 153.54528 W | S037S027W04 | CHp,Pp |
| | KAGUYAK D-5 | 56.98424 N | 153.59321 W | S037S027W07 | CHp,Pp |
| 258-55-10020-2025 | KAGUYAK D-5 | 56.98240 N | 153.57882 W | S037S027W08 | CHp,Pp |
| | KAGUYAK D-5 | 56.97660 N | 153.58326 W | S037S027W08 | CHp,Pp |
| 258-55-10040 | KODIAK A-5 | 57.01828 N | 153.63483 W | S036S027W31 | Ps,DVp |
| | KODIAK A-6 | 57.02545 N | 153.68784 W | S036S028W26 | Ps,DVp |
| 258-55-10045 | KAGUYAK D-6 | 56.99965 N | 153.68865 W | S037S028W03 | CHs,Ps |
| | KODIAK A-6 | 57.00648 N | 153.71116 W | S036S028W34 | CHs,Ps |
| 258-55-10050 | KODIAK A-5 | 57.00972 N | 153.60325 W | S036S027W32 | Ps,DVp |
| | KAGUYAK D-5 | 56.99921 N | 153.60689 W | S037S027W06 | Ps,DVp |
| 258-60-10010 | KAGUYAK D-6 | 56.97375 N | 153.68588 W | S037S028W15 | CHsr,Ps |
| Japanese Bay | KAGUYAK D-5 | 56.99223 N | 153.66278 W | S037S028W02 | Ps |
| 258-60-10020 | KAGUYAK D-6 | 56.89405 N | 153.76716 W | S038S028W07 | CHp,COp,Pp,DVp |
| | KAGUYAK D-6 | 56.93541 N | 153.74734 W | S037S028W30 | CHp,Pp,DVp |
| 258-60-10020-2004 | KAGUYAK D-6 | 56.91072 N | 153.76081 W | S038S028W06 | CHp,Pp,DVp |
| | KAGUYAK D-6 | 56.91809 N | 153.72583 W | S038S028W05 | CHp,Pp,DVp |
| 258-60-10030 | KAGUYAK D-6 | 56.88479 N | 153.76741 W | S038S028W18 | Pp |
| | KAGUYAK D-6 | 56.90448 N | 153.79364 W | S038S029W01 | Pp |
| 258-60-10040 | KAGUYAK D-6 | 56.87751 N | 153.77136 W | S038S029W13 | CHp,Pp |
| | KAGUYAK D-6 | 56.87942 N | 153.79461 W | S038S029W14 | CHp,Pp |
| 258-70-10002 | KAGUYAK D-6 | 56.84396 N | 153.78646 W | S038S029W36 | Ssr |
| | KAGUYAK D-6 | 56.85191 N | 153.77872 W | S038S029W25 | Ssr |
| 258-70-10002-0010 | KAGUYAK D-6 | 56.85449 N | 153.77674 W | S038S029W25 | Ssr |
| 258-70-10003 | KAGUYAK D-6 | 56.84831 N | 153.80221 W | S038S029W26 | Pp,Sp |
| | KAGUYAK D-6 | 56.84980 N | 153.79842 W | S038S029W26 | Pp,Sp |
| 258-70-10003-0010 | KAGUYAK D-6 | 56.84940 N | 153.79426 W | S038S029W25 | Pp,Sp |
| 258-70-10005 | KAGUYAK D-6 | 56.83997 N | 153.82628 W | S038S029W34 | Pp |
| | KAGUYAK D-6 | 56.85235 N | 153.83838 W | S038S029W27 | Pp |

| WATER BODY NUMBER / NAME | MAP SHEET | LAT. | LONG. | PLSS | SPECIES |
|---|---|---|---|---|---|
| 258-70-10010 | KAGUYAK D-6 | 56.82802 N | 153.84767 W | S039S029W04 | Pp,DVp |
| | KAGUYAK D-6 | 56.83114 N | 153.86785 W | S039S029W04 | Pp,DVp |
| 258-70-10010-0010 | KAGUYAK D-6 | 56.83421 N | 153.87092 W | S038S029W33 | Pp,DVp |
| 258-70-10024 | KAGUYAK D-6 | 56.80767 N | 153.86119 W | S039S029W09 | Pp |
| | KAGUYAK D-6 | 56.81561 N | 153.86913 W | S039S029W09 | Pp |
| 258-70-10040 | KAGUYAK D-6 | 56.79194 N | 153.89274 W | S039S029W17 | CHsr,Ps,DVp |
| *Seven Rivers | KAGUYAK D-6 | 56.85004 N | 153.90443 W | S038S029W30 | Ps,DVp |
| 258-70-10040-2003 | KAGUYAK D-6 | 56.79587 N | 153.89992 W | S039S029W18 | Ps |
| | KAGUYAK D-6 | 56.79833 N | 153.92819 W | S039S030W13 | Ps |
| 258-70-10040-2003-3003 | KAGUYAK D-6 | 56.79167 N | 153.91428 W | S039S029W18 | Ps |
| | KAGUYAK D-6 | 56.78526 N | 153.94349 W | S039S030W24 | Ps |
| 258-70-10050 | KAGUYAK D-6 | 56.76292 N | 153.93880 W | S039S030W25 | Pp |
| | KAGUYAK D-6 | 56.78301 N | 153.97796 W | S039S030W23 | Pp |
| 258-80-10010 | TRINITY ISLANDS C-1 | 56.61227 N | 154.22038 W | S041S032W24 | Pp |
| | TRINITY ISLANDS C-1 | 56.59394 N | 154.25204 W | S041S032W27 | Pp |
| 258-80-10020 | TRINITY ISLANDS C-1 | 56.60830 N | 154.15389 W | S041S031W20 | Pp |
| | TRINITY ISLANDS C-1 | 56.57784 N | 154.19874 W | S041S032W36 | Pp |
| 258-80-10020-2002 | TRINITY ISLANDS C-1 | 56.60720 N | 154.16161 W | S041S031W20 | Pp |
| | TRINITY ISLANDS C-1 | 56.58205 N | 154.21105 W | S041S032W36 | Pp |
| 258-80-10020-2007 | TRINITY ISLANDS C-1 | 56.58436 N | 154.18707 W | S041S031W31 | Pp |
| | TRINITY ISLANDS C-1 | 56.57547 N | 154.17730 W | S041S031W31 | Pp |
| 258-80-10030 | TRINITY ISLANDS C-1 | 56.60729 N | 154.08221 W | S041S031W23 | Pp |
| | TRINITY ISLANDS C-1 | 56.58777 N | 154.14989 W | S041S031W29 | Pp |
| 258-80-10033 | TRINITY ISLANDS C-1 | 56.57814 N | 154.08844 W | S041S031W35 | Pp |
| | TRINITY ISLANDS C-1 | 56.58402 N | 154.09756 W | S041S031W34 | Pp |
| 258-80-10034 | TRINITY ISLANDS C-1 | 56.57428 N | 154.09398 W | S041S031W34 | CHp,Pp |
| | TRINITY ISLANDS C-1 | 56.57645 N | 154.11282 W | S041S031W34 | CHp,Pp |
| 258-80-10035 | TRINITY ISLANDS C-1 | 56.55922 N | 154.10022 W | S042S031W03 | CHp,Pp |
| | TRINITY ISLANDS C-1 | 56.57613 N | 154.13598 W | S041S031W33 | CHp,Pp |
| 258-80-10037 | TRINITY ISLANDS C-1 | 56.52669 N | 154.04287 W | S042S031W24 | CHs,Ps |
| | TRINITY ISLANDS C-1 | 56.51944 N | 154.03280 W | S042S030W19 | CHs,Ps |
| 258-80-10038 | TRINITY ISLANDS C-1 | 56.53059 N | 154.04926 W | S042S031W13 | CHs |
| | TRINITY ISLANDS C-1 | 56.52095 N | 154.05870 W | S042S031W24 | CHs |

| WATER BODY NUMBER / NAME | MAP SHEET | LAT. | LONG. | PLSS | SPECIES |
|---|---|---|---|---|---|
| 258-80-10040 | KAGUYAK C-6 | 56.55487 N | 153.97823 W | S042S030W09 | Ps |
| | KAGUYAK C-6 | 56.52883 N | 153.99389 W | S042S030W17 | Ps |
| 258-80-10050 | KAGUYAK C-6 | 56.54194 N | 153.94446 W | S042S030W15 | Ps |
| | KAGUYAK C-6 | 56.53503 N | 153.96624 W | S042S030W16 | Ps |
| 258-80-10070 | KAGUYAK C-6 | 56.51637 N | 153.93995 W | S042S030W22 | Ps |
| | KAGUYAK C-6 | 56.53321 N | 153.94366 W | S042S030W15 | Ps |
| 258-80-10070-0010 | KAGUYAK C-6 | 56.51739 N | 153.94065 W | S042S030W22 | Pp |
| 258-80-10080 | TRINITY ISLANDS C-1 | 56.51034 N | 154.15104 W | S042S031W29 | COp,Pp,Sp |
| | TRINITY ISLANDS C-1 | 56.54046 N | 154.17028 W | S042S031W17 | Pp |
| 258-80-10080-2004 | TRINITY ISLANDS C-1 | 56.52664 N | 154.14869 W | S042S031W20 | Sp |
| | TRINITY ISLANDS C-1 | 56.52874 N | 154.14718 W | S042S031W17 | Sp |
| 258-80-10080-2004-0010<br>Mark Lake | TRINITY ISLANDS C-1 | 56.53365 N | 154.14036 W | S042S031W16 | Sp |
| 258-80-10080-2014 | TRINITY ISLANDS C-1 | 56.53629 N | 154.15289 W | S042S031W17 | COr |
| | TRINITY ISLANDS C-1 | 56.54421 N | 154.14980 W | S042S031W08 | COr |
| 258-80-10080-2014-0010 | TRINITY ISLANDS C-1 | 56.53699 N | 154.14982 W | S042S031W17 | COr |
| 258-80-10080-2014-3020 | TRINITY ISLANDS C-1 | 56.53965 N | 154.14732 W | S042S031W17 | COr |
| | TRINITY ISLANDS C-1 | 56.54026 N | 154.14260 W | S042S031W16 | COr |
| 258-80-10080-2014-3024 | TRINITY ISLANDS C-1 | 56.53998 N | 154.14674 W | S042S031W17 | COr |
| | TRINITY ISLANDS C-1 | 56.54061 N | 154.14324 W | S042S031W16 | COr |
| 258-80-10080-2014-3030 | TRINITY ISLANDS C-1 | 56.54165 N | 154.14659 W | S042S031W17 | COr |
| | TRINITY ISLANDS C-1 | 56.54175 N | 154.14612 W | S042S031W17 | COr |
| 258-80-10110 | KAGUYAK C-6 | 56.74394 N | 153.99197 W | S040S030W03 | Ps |
| | KAGUYAK D-6 | 56.75156 N | 153.99402 W | S039S030W34 | Ps |
| 258-80-10120 | TRINITY ISLANDS D-1 | 56.75397 N | 154.02012 W | S039S030W33 | Ps |
| | TRINITY ISLANDS D-1 | 56.75959 N | 154.00333 W | S039S030W34 | Ps |
| 258-80-10130 | TRINITY ISLANDS D-1 | 56.76000 N | 154.02818 W | S039S030W28 | Ps |
| | TRINITY ISLANDS D-1 | 56.76409 N | 154.02191 W | S039S030W28 | Ps |
| 258-80-10140 | TRINITY ISLANDS D-1 | 56.76420 N | 154.05314 W | S039S030W29 | CHr,Pr,Sp,DVp |
| | TRINITY ISLANDS D-1 | 56.83338 N | 154.01703 W | S038S030W33 | CHs,Ps,Sp,DVp |
| 258-80-10140-0010 | TRINITY ISLANDS D-1 | 56.80254 N | 154.03732 W | S039S030W17 | CHpr,Ppr,Sp,DVp |

| WATER BODY NUMBER / NAME | MAP SHEET | LAT. | LONG. | PLSS | SPECIES |
|---|---|---|---|---|---|
| 258-80-10140-2006 | TRINITY ISLANDS D-1 | 56.81184 N | 154.02768 W | S039S030W09 | CHs,Ps |
| | TRINITY ISLANDS D-1 | 56.81058 N | 154.01004 W | S039S030W09 | CHs,Ps |
| 258-80-10140-2006-3001 | TRINITY ISLANDS D-1 | 56.81159 N | 154.02199 W | S039S030W09 | CHs,Ps |
| | TRINITY ISLANDS D-1 | 56.81692 N | 154.01204 W | S039S030W09 | CHs,Ps |
| 259-10-10010 | KODIAK D-2 | 57.86965 N | 152.45463 W | S027S020W01 | Ps |
| | KODIAK D-2 | 57.85958 N | 152.49127 W | S027S020W03 | Ps |
| 259-10-10015 | KODIAK D-2 | 57.83877 N | 152.44305 W | S027S020W13 | CHp,COs,Kp,Ps |
| Monashka Creek | KODIAK D-2 | 57.84320 N | 152.45796 W | S027S020W13 | COs,Ps |
| 259-10-10015-2001 | KODIAK D-2 | 57.84061 N | 152.44688 W | S027S020W13 | CHp,COrs,Ksr,Ps |
| Virgina Creek | KODIAK D-2 | 57.83057 N | 152.47342 W | S027S020W14 | CHp,COs,Ps |
| 259-10-10015-2001-3031 | KODIAK D-2 | 57.83648 N | 152.45606 W | S027S020W13 | COr,Ps |
| | KODIAK D-2 | 57.83287 N | 152.45686 W | S027S020W13 | Ps |
| 259-10-10015-2001-3050 | KODIAK D-2 | 57.83486 N | 152.46898 W | S027S020W14 | COr |
| | KODIAK D-2 | 57.83413 N | 152.47361 W | S027S020W14 | COr |
| 259-10-10015-2010 | KODIAK D-2 | 57.84116 N | 152.44530 W | S027S020W13 | COp,Ps |
| | KODIAK D-2 | 57.84589 N | 152.44853 W | S027S020W12 | COr |
| 259-10-10015-2010-3020 | KODIAK D-2 | 57.84152 N | 152.43936 W | S027S020W13 | COr |
| | KODIAK D-2 | 57.84315 N | 152.42698 W | S027S020W13 | COr |
| 259-10-10015-2010-3040 | KODIAK D-2 | 57.84459 N | 152.44224 W | S027S020W12 | COr |
| | KODIAK D-2 | 57.84486 N | 152.44189 W | S027S020W12 | COr |
| 259-10-10015-2020 | KODIAK D-2 | 57.84303 N | 152.45107 W | S027S020W13 | COr |
| | KODIAK D-2 | 57.84625 N | 152.45298 W | S027S020W12 | COr |
| 259-10-10020 | KODIAK D-2 | 57.81520 N | 152.42584 W | S027S019W30 | COs,Ps,DVp |
| Pillar Creek | KODIAK D-2 | 57.80316 N | 152.43692 W | S027S020W25 | COs,Ps |
| 259-10-10020-2010 | KODIAK D-2 | 57.81314 N | 152.42528 W | S027S019W30 | COr |
| Pillar Creek | KODIAK D-2 | 57.81354 N | 152.42731 W | S027S019W30 | COr |
| 259-10-10020-2016 | KODIAK D-2 | 57.81200 N | 152.42709 W | S027S019W30 | COr,DVp |
| | KODIAK D-2 | 57.81153 N | 152.42848 W | S027S019W30 | DVp |
| 259-10-10020-2022 | KODIAK D-2 | 57.81057 N | 152.42771 W | S027S019W30 | COr,DVp |
| | KODIAK D-2 | 57.80993 N | 152.42890 W | S027S019W30 | COr |
| 259-10-10020-2026 | KODIAK D-2 | 57.80970 N | 152.42813 W | S027S019W30 | COr,DVp |
| | KODIAK D-2 | 57.80771 N | 152.43368 W | S027S019W30 | DVp |
| 259-10-10020-2035 | KODIAK D-2 | 57.80661 N | 152.42811 W | S027S019W30 | DVs |
| | KODIAK D-2 | 57.80565 N | 152.42734 W | S027S019W30 | DVs |

| WATER BODY NUMBER / NAME | MAP SHEET | LAT. | LONG. | PLSS | SPECIES |
|---|---|---|---|---|---|
| 259-10-10020-2039 | KODIAK D-2 | 57.80597 N | 152.43030 W | S027S019W30 | COr,DVp |
| | KODIAK D-2 | 57.80394 N | 152.43104 W | S027S019W30 | DVp |
| 259-10-10022 | KODIAK D-2 | 57.81593 N | 152.41615 W | S027S019W19 | DVp |
| | KODIAK D-2 | 57.81266 N | 152.41876 W | S027S019W30 | DVp |
| 259-10-10024 | KODIAK D-2 | 57.81827 N | 152.40919 W | S027S019W20 | COr,DVp |
| *Landfill Creek | KODIAK D-2 | 57.80642 N | 152.41248 W | S027S019W30 | DVs |
| 259-10-10026 | KODIAK D-2 | 57.81908 N | 152.40471 W | S027S019W20 | COr |
| *Leachate Creek | KODIAK D-2 | 57.81650 N | 152.40445 W | S027S019W20 | COr |
| 259-10-10035 | KODIAK D-2 | 57.82148 N | 152.35375 W | S027S019W22 | COsr,DVp |
| | KODIAK D-2 | 57.80091 N | 152.39898 W | S027S019W29 | COr |
| 259-10-10035-0010 Island Lake | KODIAK D-2 | 57.81815 N | 152.36912 W | S027S019W21 | COsr |
| 259-10-10035-0020 Dark Lake | KODIAK D-2 | 57.81314 N | 152.37385 W | S027S019W28 | COsr |
| 259-10-10035-0030 Beaver Lake | KODIAK D-2 | 57.80759 N | 152.38023 W | S027S019W28 | COsr |
| 259-10-10035-0040 | KODIAK D-2 | 57.80115 N | 152.38846 W | S027S019W29 | COsr |
| 259-10-10035-2201 | KODIAK D-2 | 57.81630 N | 152.36717 W | S027S019W21 | COr |
| | KODIAK D-2 | 57.81613 N | 152.36566 W | S027S019W21 | COr |
| 259-10-10035-2402 | KODIAK D-2 | 57.80914 N | 152.37976 W | S027S019W28 | COr,DVp |
| | KODIAK D-2 | 57.80991 N | 152.38139 W | S027S019W28 | DVp |
| 259-10-10035-2406 | KODIAK D-2 | 57.80822 N | 152.38059 W | S027S019W28 | COr |
| | KODIAK D-2 | 57.80738 N | 152.38330 W | S027S019W29 | COr |
| 259-10-10035-2420 | KODIAK D-2 | 57.80393 N | 152.38873 W | S027S019W29 | COr |
| | KODIAK D-2 | 57.80557 N | 152.38518 W | S027S019W29 | COr |
| 259-10-10050 | KODIAK D-2 | 57.89708 N | 152.35611 W | S026S019W28 | COp,Pp,Sp |
| | KODIAK D-2 | 57.89910 N | 152.36595 W | S026S019W28 | COp,Pp,Sp |
| 259-10-10070 | KODIAK D-2 | 57.91974 N | 152.49339 W | S026S020W15 | COp,Ps |
| | KODIAK D-2 | 57.92146 N | 152.46063 W | S026S020W13 | COpr |
| 259-10-10070-2013 | KODIAK D-2 | 57.92699 N | 152.47967 W | S026S020W14 | COp |
| | KODIAK D-2 | 57.92690 N | 152.48149 W | S026S020W14 | COp |
| 259-10-10070-2013-0010 | KODIAK D-2 | 57.92816 N | 152.48495 W | S026S020W14 | COp |

| WATER BODY NUMBER / NAME | MAP SHEET | LAT. | LONG. | PLSS | SPECIES |
|---|---|---|---|---|---|
| 259-21-10090 | KODIAK D-2 | 57.79942 N | 152.36753 W | S027S019W33 | COsr |
| | KODIAK D-2 | 57.79976 N | 152.36629 W | S027S019W33 | COsr |
| 259-21-10090-0010<br>Mission Lake | KODIAK D-2 | 57.80119 N | 152.36413 W | S027S019W28 | COsr |
| 259-21-10100 | KODIAK D-2 | 57.79800 N | 152.37281 W | S027S019W33 | COp |
| | KODIAK D-2 | 57.79786 N | 152.38107 W | S027S019W33 | COp |
| 259-21-10100-0010<br>Potatopatch Lake | KODIAK D-2 | 57.79870 N | 152.37579 W | S027S019W33 | COp |
| 259-21-10100-0020 | KODIAK D-2 | 57.79761 N | 152.37986 W | S027S019W33 | COp |
| 259-21-10120<br>Buskin River | KODIAK D-2 | 57.75812 N | 152.47837 W | S028S020W11 | CHsr,COsr,Psr,Ssr,DVpr,SHsr |
| | KODIAK D-2 | 57.77388 N | 152.59112 W | S028S020W06 | COs,DVp |
| 259-21-10120-0010<br>Buskin Lake | KODIAK D-2 | 57.77731 N | 152.55164 W | S028S020W05 | COs,Ss,DVp |
| 259-21-10120-0910 | KODIAK D-2 | 57.75484 N | 152.48602 W | S028S020W14 | CHr,COr,Pr,Sr,DVr,SHr |
| 259-21-10120-2005<br>Devils Creek | KODIAK D-2 | 57.75569 N | 152.50982 W | S028S020W15 | Pr,DVp |
| | KODIAK C-2 | 57.73280 N | 152.57184 W | S028S020W19 | DVp |
| 259-21-10120-2005-3012 | KODIAK C-2 | 57.73862 N | 152.55954 W | S028S020W20 | DVp |
| | KODIAK C-2 | 57.74026 N | 152.56686 W | S028S020W20 | DVp |
| 259-21-10120-2006 | KODIAK D-2 | 57.75585 N | 152.50825 W | S028S020W15 | COrs, Ss,DVp |
| | KODIAK D-2 | 57.77177 N | 152.49219 W | S028S020W10 | COrs,Ss,DVp |
| 259-21-10120-2006-0010<br>Louise, Lake | KODIAK D-2 | 57.76230 N | 152.49830 W | S028S020W10 | COs,Ss,DVp |
| 259-21-10120-2006-0020<br>Catherine, Lake | KODIAK D-2 | 57.76897 N | 152.49718 W | S028S020W10 | COsr,Ss,DVp |
| 259-21-10120-2006-3050<br>Genivieve Creek | KODIAK D-2 | 57.76250 N | 152.49070 W | S028S020W10 | COpr,Sp,DVp |
| | KODIAK D-2 | 57.76995 N | 152.48071 W | S028S020W11 | DVp |
| 259-21-10120-2006-3050-0010<br>Genivieve Lake | KODIAK D-2 | 57.76638 N | 152.48449 W | S028S020W11 | COpr,Ss,DVp |
| 259-21-10120-2006-3050-4020<br>*Genivieve Creek | KODIAK D-2 | 57.76310 N | 152.48633 W | S028S020W11 | COr |
| | KODIAK D-2 | 57.76341 N | 152.48574 W | S028S020W11 | COr |
| 259-21-10120-2006-3050-4023<br>*Genivieve Creek | KODIAK D-2 | 57.76399 N | 152.48729 W | S028S020W11 | COr |
| | KODIAK D-2 | 57.76443 N | 152.48894 W | S028S020W11 | COr |

| WATER BODY NUMBER / NAME | MAP SHEET | LAT. | LONG. | PLSS | SPECIES |
|---|---|---|---|---|---|
| 259-21-10120-2006-3050-4023-5021 | KODIAK D-2 | 57.76430 N | 152.48908 W | S028S020W11 | COr |
| | KODIAK D-2 | 57.76439 N | 152.48943 W | S028S020W11 | COr |
| 259-21-10120-2006-3050-4050 | KODIAK D-2 | 57.76737 N | 152.48213 W | S028S020W11 | COr |
| | KODIAK D-2 | 57.76794 N | 152.47885 W | S028S020W11 | COr |
| 259-21-10120-2007 | KODIAK D-2 | 57.75813 N | 152.51652 W | S028S020W10 | COp,Ps,DVp |
| | KODIAK D-2 | 57.75817 N | 152.52609 W | S028S020W09 | COp,Ps,DVp |
| 259-21-10120-2007-3022 | KODIAK D-2 | 57.75917 N | 152.52180 W | S028S020W09 | COr |
| | KODIAK D-2 | 57.76014 N | 152.52506 W | S028S020W09 | COr |
| 259-21-10120-2007-3029 | KODIAK D-2 | 57.75817 N | 152.52609 W | S028S020W09 | COp,Ps,DVp |
| | KODIAK D-2 | 57.75794 N | 152.52777 W | S028S020W09 | COp,Ps,DVp |
| 259-21-10120-2007-3034 | KODIAK D-2 | 57.75820 N | 152.52604 W | S028S020W09 | COr |
| | KODIAK D-2 | 57.75883 N | 152.52739 W | S028S020W09 | COr |
| 259-21-10120-2010 | KODIAK D-2 | 57.77132 N | 152.51664 W | S028S020W03 | COr,DVpr |
| | KODIAK D-2 | 57.77283 N | 152.51160 W | S028S020W03 | DVp |
| 259-21-10120-2011 | KODIAK D-2 | 57.76662 N | 152.51868 W | S028S020W09 | COs,Ps |
| Battery Creek | KODIAK D-2 | 57.76828 N | 152.53979 W | S028S020W09 | COr |
| 259-21-10120-2011-3100 | KODIAK D-2 | 57.77063 N | 152.52587 W | S028S020W09 | COr |
| | KODIAK D-2 | 57.77286 N | 152.52894 W | S028S020W04 | COr |
| 259-21-10120-2011-3100-4007 | KODIAK D-2 | 57.77075 N | 152.52671 W | S028S020W09 | COr |
| | KODIAK D-2 | 57.77055 N | 152.52778 W | S028S020W09 | COr |
| 259-21-10120-2011-3115 | KODIAK D-2 | 57.76972 N | 152.52782 W | S028S020W09 | COr |
| | KODIAK D-2 | 57.76927 N | 152.52786 W | S028S020W09 | COr |
| 259-21-10120-2011-3121 | KODIAK D-2 | 57.76915 N | 152.52894 W | S028S020W09 | COr,Ps |
| | KODIAK D-2 | 57.76664 N | 152.52949 W | S028S020W09 | COr |
| 259-21-10120-2012 | KODIAK D-2 | 57.77451 N | 152.52139 W | S028S020W04 | COr,Pp,Sr |
| | KODIAK D-2 | 57.77664 N | 152.51765 W | S028S020W04 | COr |
| 259-21-10120-2012-3021 | KODIAK D-2 | 57.77533 N | 152.52061 W | S028S020W04 | COr,Pp |
| | KODIAK D-2 | 57.77745 N | 152.51869 W | S028S020W04 | Pp |
| 259-21-10120-2014 | KODIAK D-2 | 57.77633 N | 152.52546 W | S028S020W04 | COr,Ps,DVr |
| Bear Creek | KODIAK D-2 | 57.79117 N | 152.52990 W | S027S020W33 | Ps |
| 259-21-10120-2015 | KODIAK D-2 | 57.78125 N | 152.54766 W | S028S020W05 | COr |
| | KODIAK D-2 | 57.78274 N | 152.54286 W | S028S020W04 | COr |
| 259-21-10120-2016 | KODIAK D-2 | 57.78141 N | 152.55040 W | S028S020W05 | COr,DVr |
| | KODIAK D-2 | 57.78388 N | 152.55105 W | S028S020W05 | COr,DVr |

| WATER BODY NUMBER / NAME | MAP SHEET | LAT. | LONG. | PLSS | SPECIES |
|---|---|---|---|---|---|
| 259-21-10120-2018 | KODIAK D-2 | 57.78166 N | 152.55880 W | S028S020W05 | COr,DVr |
| | KODIAK D-2 | 57.78507 N | 152.56699 W | S028S020W05 | DVr |
| 259-21-10120-2020 | KODIAK D-2 | 57.78083 N | 152.56115 W | S028S020W05 | COp,Pp,Ss,DVp |
| | KODIAK D-2 | 57.78566 N | 152.58633 W | S028S020W06 | Ss |
| 259-21-10120-2020-3006 | KODIAK D-2 | 57.78132 N | 152.56343 W | S028S020W05 | COr,Ps |
| | KODIAK D-2 | 57.78277 N | 152.57571 W | S028S020W06 | COr |
| 259-21-10120-2020-3015 | KODIAK D-2 | 57.78500 N | 152.58572 W | S028S020W06 | COr,DVs |
| | KODIAK D-2 | 57.78602 N | 152.59659 W | S027S020W31 | DVs |
| 259-21-10120-2024 | KODIAK D-2 | 57.77961 N | 152.56233 W | S028S020W05 | COr,Ss |
| | KODIAK D-2 | 57.77860 N | 152.56661 W | S028S020W05 | COr,Ss |
| 259-21-10120-2025 | KODIAK D-2 | 57.77262 N | 152.54880 W | S028S020W05 | COr,DVr |
| | KODIAK D-2 | 57.77206 N | 152.54741 W | S028S020W05 | COr,DVr |
| 259-21-10120-2028 | KODIAK D-2 | 57.77749 N | 152.56228 W | S028S020W05 | COr,Srs |
| | KODIAK D-2 | 57.77620 N | 152.57379 W | S028S020W06 | COr |
| 259-21-10120-2032 | KODIAK D-2 | 57.77702 N | 152.56157 W | S028S020W05 | COsr,Ss,DVr |
| | KODIAK D-2 | 57.77669 N | 152.56586 W | S028S020W05 | COsr,Ss,DVr |
| 259-22-10002 | KODIAK C-2 | 57.71872 N | 152.55714 W | S028S020W29 | COr |
| *Fair Grounds Creek | KODIAK C-2 | 57.71865 N | 152.55916 W | S028S020W29 | COr |
| 259-22-10004 | KODIAK C-2 | 57.71298 N | 152.55760 W | S028S020W32 | CHr |
| *Fair Grounds Creek | KODIAK C-2 | 57.71484 N | 152.56215 W | S028S020W29 | CHr |
| 259-22-10008 | KODIAK C-2 | 57.70976 N | 152.56019 W | S028S020W32 | CHs,COr,Ps |
| | KODIAK C-2 | 57.71283 N | 152.56669 W | S028S020W32 | CHs,Ps |
| 259-22-10008-2007 | KODIAK C-2 | 57.70988 N | 152.56403 W | S028S020W32 | COr |
| | KODIAK C-2 | 57.70985 N | 152.56607 W | S028S020W32 | COr |
| 259-22-10008-2011 | KODIAK C-2 | 57.71059 N | 152.56474 W | S028S020W32 | CHr |
| | KODIAK C-2 | 57.71068 N | 152.56590 W | S028S020W32 | CHr |
| 259-22-10010 | KODIAK C-2 | 57.70749 N | 152.55800 W | S028S020W32 | CHs,COs,Ps,DVp |
| Sargent Creek | KODIAK C-2 | 57.70758 N | 152.63631 W | S028S021W35 | CHs,COs,Ps,DVp |
| 259-22-10010-2008 | KODIAK C-2 | 57.71813 N | 152.58808 W | S028S020W30 | COs,DVp |
| | KODIAK C-2 | 57.72443 N | 152.58702 W | S028S020W30 | COs |
| 259-22-10010-2018 | KODIAK C-2 | 57.71678 N | 152.60119 W | S028S021W25 | DVp |
| | KODIAK C-2 | 57.71788 N | 152.60295 W | S028S021W25 | DVp |
| 259-22-10010-2024 | KODIAK C-2 | 57.71594 N | 152.60347 W | S028S021W25 | COr,DVs |
| | KODIAK C-2 | 57.71610 N | 152.60579 W | S028S021W25 | DVp |

| WATER BODY NUMBER / NAME | MAP SHEET | LAT. | LONG. | PLSS | SPECIES |
|---|---|---|---|---|---|
| 259-22-10010-2024-3010 | KODIAK C-2 | 57.71644 N | 152.60445 W | S028S021W25 | DVp |
| | KODIAK C-2 | 57.71654 N | 152.60443 W | S028S021W25 | DVp |
| 259-22-10020 | KODIAK C-2 | 57.70585 N | 152.55868 W | S028S020W32 | CHs,COsr,Ps,Sp,DVp |
| Russian Creek | KODIAK C-2 | 57.68921 N | 152.65833 W | S029S021W04 | CHs,Ps,DVp |
| 259-22-10020-2006 | KODIAK C-2 | 57.70630 N | 152.57708 W | S028S020W31 | COsr |
| | KODIAK C-2 | 57.71212 N | 152.59186 W | S028S020W31 | COsr |
| 259-22-10020-2006-0010 | KODIAK C-2 | 57.71041 N | 152.58235 W | S028S020W31 | COsr |
| Orbin, Lake | | | | | |
| 259-22-10020-2006-3199 | KODIAK C-2 | 57.70937 N | 152.58806 W | S028S020W31 | COr |
| | KODIAK C-2 | 57.70865 N | 152.58793 W | S028S020W31 | COr |
| 259-22-10020-2006-3201 | KODIAK C-2 | 57.70974 N | 152.58800 W | S028S020W31 | COp |
| | KODIAK C-2 | 57.70894 N | 152.59130 W | S028S020W31 | COr |
| 259-22-10020-2010 | KODIAK C-2 | 57.70288 N | 152.58850 W | S028S020W31 | CHs,COs,Ps,Ss,DVs |
| *Brechan's Channel | KODIAK C-2 | 57.69737 N | 152.60180 W | S029S021W02 | CHs,COs,Ps,Ss,DVs |
| 259-22-10020-2010-3020 | KODIAK C-2 | 57.70258 N | 152.59208 W | S028S020W31 | COr |
| | KODIAK C-2 | 57.69899 N | 152.60809 W | S029S021W02 | COr |
| 259-22-10020-2021 | KODIAK C-2 | 57.69759 N | 152.59470 W | S029S021W02 | COsr,Ps |
| | KODIAK C-2 | 57.69341 N | 152.60201 W | S029S021W02 | COsr,Ps |
| 259-22-10020-2021-3031 | KODIAK C-2 | 57.69429 N | 152.60267 W | S029S021W02 | COp |
| | KODIAK C-2 | 57.69281 N | 152.59977 W | S029S021W02 | COr |
| 259-22-10020-2021-3031-0010 | KODIAK C-2 | 57.69404 N | 152.60137 W | S029S021W02 | COp |
| 259-22-10020-2021-3031-0020 | KODIAK C-2 | 57.69370 N | 152.60071 W | S029S021W02 | COp |
| 259-22-10022 | KODIAK C-2 | 57.70291 N | 152.56641 W | S028S020W32 | CHrs,COr,Ps |
| | KODIAK C-2 | 57.70362 N | 152.57755 W | S028S020W31 | CHs,COr,Ps |
| 259-22-10022-2002 | KODIAK C-2 | 57.70439 N | 152.57047 W | S028S020W32 | CHr |
| | KODIAK C-2 | 57.70555 N | 152.57139 W | S028S020W31 | CHr |
| 259-22-10022-2016 | KODIAK C-2 | 57.70430 N | 152.57398 W | S028S020W31 | COr |
| | KODIAK C-2 | 57.70448 N | 152.57916 W | S028S020W31 | COr |
| 259-22-10026 | KODIAK C-2 | 57.69868 N | 152.56666 W | S029S020W06 | CHs,COsr,Ps,DVp |
| Panamaroff Creek | KODIAK C-2 | 57.69463 N | 152.59091 W | S029S021W01 | Pp |
| 259-22-10026-2002 | KODIAK C-2 | 57.69824 N | 152.56754 W | S029S021W01 | CHr |
| | KODIAK C-2 | 57.70140 N | 152.57770 W | S028S020W31 | CHr |

| WATER BODY NUMBER / NAME | MAP SHEET | LAT. | LONG. | PLSS | SPECIES |
|---|---|---|---|---|---|
| 259-22-10026-2002-3011 | KODIAK C-2 | 57.69991 N | 152.57000 W | S028S020W32 | CHr |
| | KODIAK C-2 | 57.69939 N | 152.57511 W | S028S020W31 | CHr |
| 259-22-10026-2012 | KODIAK C-2 | 57.69733 N | 152.56820 W | S029S021W01 | CHrs,COr,Ps |
| | KODIAK C-2 | 57.70063 N | 152.58297 W | S028S020W31 | CHs,COr,Ps |
| 259-22-10026-2021 | KODIAK C-2 | 57.69317 N | 152.57930 W | S029S021W01 | COr |
| | KODIAK C-2 | 57.69138 N | 152.58207 W | S029S021W01 | COr |
| 259-22-10026-2025 | KODIAK C-2 | 57.69328 N | 152.58285 W | S029S021W01 | COsr,Ps,DVr |
| | KODIAK C-2 | 57.69267 N | 152.58664 W | S029S021W01 | COs,Ps |
| 259-22-10026-2025-3006 | KODIAK C-2 | 57.69313 N | 152.58395 W | S029S021W01 | COr,DVr |
| | KODIAK C-2 | 57.69299 N | 152.58474 W | S029S021W01 | COr,DVr |
| 259-22-10026-2027 | KODIAK C-2 | 57.69393 N | 152.58448 W | S029S021W01 | COr |
| | KODIAK C-2 | 57.69681 N | 152.58507 W | S029S021W01 | COr |
| 259-22-10026-2035 | KODIAK C-2 | 57.69418 N | 152.58588 W | S029S021W01 | COr |
| | KODIAK C-2 | 57.69367 N | 152.58965 W | S029S021W01 | COr |
| 259-22-10026-2044 | KODIAK C-2 | 57.69479 N | 152.59072 W | S029S021W01 | COr |
| | KODIAK C-2 | 57.69435 N | 152.59245 W | S029S021W01 | COr |
| 259-22-10030 | KODIAK C-2 | 57.70336 N | 152.55384 W | S028S020W32 | CHs,COs,Ksr,Ps,Ssr,DVp |
| Salonie Creek | KODIAK C-2 | 57.65333 N | 152.64051 W | S029S021W22 | CHs,Ps,DVp |
| 259-22-10030-2004 | KODIAK C-2 | 57.68685 N | 152.57454 W | S029S021W01 | COr |
| | KODIAK C-2 | 57.68332 N | 152.57861 W | S029S021W12 | COr |
| 259-22-10030-2005 | KODIAK C-2 | 57.69178 N | 152.56278 W | S029S020W06 | COr |
| | KODIAK C-2 | 57.68738 N | 152.56839 W | S029S021W01 | COr |
| 259-22-10030-2006 | KODIAK C-2 | 57.68106 N | 152.58159 W | S029S021W12 | COr |
| | KODIAK C-2 | 57.67784 N | 152.58647 W | S029S021W12 | COr |
| 259-22-10030-2006-3011 | KODIAK C-2 | 57.67931 N | 152.58415 W | S029S021W12 | COr |
| | KODIAK C-2 | 57.67835 N | 152.58382 W | S029S021W12 | COr |
| 259-22-10030-2006-3013 | KODIAK C-2 | 57.67890 N | 152.58486 W | S029S021W12 | COr |
| | KODIAK C-2 | 57.67805 N | 152.58489 W | S029S021W12 | COr |
| 259-22-10030-2007 | KODIAK C-2 | 57.68088 N | 152.57637 W | S029S021W12 | CHs,COr |
| | KODIAK C-2 | 57.67529 N | 152.57774 W | S029S021W12 | COr |
| 259-22-10030-2007-3006 | KODIAK C-2 | 57.68006 N | 152.57650 W | S029S021W12 | COr |
| | KODIAK C-2 | 57.67919 N | 152.57655 W | S029S021W12 | COr |
| 259-22-10030-2008 | KODIAK C-2 | 57.67897 N | 152.58162 W | S029S021W12 | COr |
| | KODIAK C-2 | 57.67824 N | 152.58262 W | S029S021W12 | COr |

| WATER BODY NUMBER / NAME | MAP SHEET | LAT. | LONG. | PLSS | SPECIES |
|---|---|---|---|---|---|
| 259-22-10030-2009 | KODIAK C-2 | 57.67654 N | 152.57940 W | S029S021W12 | COr |
| | KODIAK C-2 | 57.67386 N | 152.57851 W | S029S021W12 | COr |
| 259-22-10030-2009-3013 | KODIAK C-2 | 57.67442 N | 152.57821 W | S029S021W12 | COr |
| | KODIAK C-2 | 57.67377 N | 152.57766 W | S029S021W12 | COr |
| 259-22-10030-2013 | KODIAK C-2 | 57.67032 N | 152.58124 W | S029S021W12 | COr |
| | KODIAK C-2 | 57.65519 N | 152.59422 W | S029S021W24 | COr |
| 259-22-10030-2013-3007 | KODIAK C-2 | 57.66531 N | 152.58226 W | S029S021W13 | COr |
| | KODIAK C-2 | 57.66102 N | 152.58290 W | S029S021W13 | COr |
| 259-22-10032 | KODIAK C-2 | 57.70259 N | 152.54968 W | S028S020W32 | COr,Pp,DVp |
| | KODIAK C-2 | 57.68934 N | 152.55167 W | S029S020W06 | COr |
| 259-22-10032-0010 | KODIAK C-2 | 57.69470 N | 152.55420 W | S029S020W06 | COr,Pp |
| 259-22-10032-2004 | KODIAK C-2 | 57.69534 N | 152.55485 W | S029S020W06 | COr,DVp |
| | KODIAK C-2 | 57.67594 N | 152.57202 W | S029S021W12 | COr |
| 259-22-10032-2004-3012 | KODIAK C-2 | 57.68618 N | 152.56120 W | S029S020W06 | COr,DVp |
| | KODIAK C-2 | 57.68731 N | 152.55448 W | S029S020W06 | DVp |
| 259-22-10032-2004-3012-4004 | KODIAK C-2 | 57.68650 N | 152.55957 W | S029S020W06 | DVs |
| | KODIAK C-2 | 57.68592 N | 152.55677 W | S029S020W06 | DVs |
| 259-22-10032-2004-3012-4008 | KODIAK C-2 | 57.68704 N | 152.55777 W | S029S020W06 | DVp |
| | KODIAK C-2 | 57.68692 N | 152.55726 W | S029S020W06 | DVp |
| 259-22-10032-2004-3015 | KODIAK C-2 | 57.68761 N | 152.56118 W | S029S020W06 | COr |
| | KODIAK C-2 | 57.68500 N | 152.56451 W | S029S020W06 | COr |
| 259-22-10032-2004-3016 | KODIAK C-2 | 57.68447 N | 152.56230 W | S029S020W07 | COr |
| | KODIAK C-2 | 57.68552 N | 152.55922 W | S029S020W06 | COr |
| 259-22-10032-2004-3016-4008 | KODIAK C-2 | 57.68496 N | 152.56069 W | S029S020W06 | COr |
| | KODIAK C-2 | 57.68482 N | 152.56015 W | S029S020W06 | COr |
| 259-22-10032-2004-3018 | KODIAK C-2 | 57.68422 N | 152.56224 W | S029S020W07 | COr |
| | KODIAK C-2 | 57.68380 N | 152.56200 W | S029S020W07 | COr |
| 259-22-10032-2004-3020 | KODIAK C-2 | 57.68346 N | 152.56317 W | S029S020W07 | COr |
| | KODIAK C-2 | 57.68281 N | 152.56321 W | S029S020W07 | COr |
| 259-22-10032-2004-3020-4020 | KODIAK C-2 | 57.68281 N | 152.56321 W | S029S020W07 | COr |
| | KODIAK C-2 | 57.68164 N | 152.56379 W | S029S020W07 | COr |
| 259-22-10032-2004-3040 | KODIAK C-2 | 57.67768 N | 152.56990 W | S029S021W12 | COr |
| | KODIAK C-2 | 57.67775 N | 152.56988 W | S029S021W12 | COr |

| WATER BODY NUMBER / NAME | MAP SHEET | LAT. | LONG. | PLSS | SPECIES |
|---|---|---|---|---|---|
| 259-22-10032-2004-3041 | KODIAK C-2 | 57.67750 N | 152.56970 W | S029S021W12 | COr |
| | KODIAK C-2 | 57.67674 N | 152.57025 W | S029S021W12 | COr |
| 259-22-10032-2041 | KODIAK C-2 | 57.69139 N | 152.55088 W | S029S020W06 | COr |
| | KODIAK C-2 | 57.69099 N | 152.55161 W | S029S020W06 | COr |
| 259-22-10047 | KODIAK C-2 | 57.72256 N | 152.47672 W | S028S020W26 | COsr,Pp,DVp |
| *Cliff Point Creek | KODIAK C-2 | 57.70625 N | 152.49531 W | S028S020W34 | COr |
| 259-22-10047-0010 | KODIAK C-2 | 57.71236 N | 152.48534 W | S028S020W35 | COsr |
| 259-22-10047-2025 | KODIAK C-2 | 57.71256 N | 152.48419 W | S028S020W35 | COr |
| | KODIAK C-2 | 57.71166 N | 152.48358 W | S028S020W35 | COr |
| 259-22-10047-2050 | KODIAK C-2 | 57.70638 N | 152.49528 W | S028S020W34 | COr |
| | KODIAK C-2 | 57.70623 N | 152.49573 W | S028S020W34 | COr |
| 259-23-10010 | KODIAK C-2 | 57.65481 N | 152.50136 W | S029S020W21 | CHs,COs,Ps,DVp |
| American River | KODIAK C-3 | 57.60390 N | 152.66690 W | S030S021W04 | Ps |
| 259-23-10010-2001 | KODIAK C-2 | 57.64850 N | 152.51050 W | S029S020W21 | COp,Ps |
| | KODIAK C-2 | 57.63688 N | 152.49251 W | S029S020W28 | COr |
| 259-23-10010-2001-3001 | KODIAK C-2 | 57.64393 N | 152.49508 W | S029S020W21 | COr |
| | KODIAK C-2 | 57.64027 N | 152.48790 W | S029S020W27 | COr |
| 259-23-10010-2001-3001-4004 | KODIAK C-2 | 57.64174 N | 152.49090 W | S029S020W21 | COr |
| | KODIAK C-2 | 57.64072 N | 152.49159 W | S029S020W28 | COr |
| 259-23-10010-2001-3020 | KODIAK C-2 | 57.63864 N | 152.49460 W | S029S020W28 | COr |
| | KODIAK C-2 | 57.63749 N | 152.49514 W | S029S020W28 | COr |
| 259-23-10010-2003 | KODIAK C-2 | 57.64400 N | 152.50944 W | S029S020W21 | CHp,COr,Pp |
| | KODIAK C-2 | 57.63970 N | 152.50178 W | S029S020W28 | CHp,COr,Pp |
| 259-23-10010-2005 | KODIAK C-2 | 57.64230 N | 152.51090 W | S029S020W21 | COs,Pp,DVp |
| *Felton Creek | KODIAK C-2 | 57.61968 N | 152.53817 W | S029S020W32 | COs |
| 259-23-10010-2005-3011 | KODIAK C-2 | 57.64004 N | 152.50906 W | S029S020W28 | COr |
| | KODIAK C-2 | 57.63972 N | 152.50546 W | S029S020W28 | COr |
| 259-23-10010-2005-3125 | KODIAK C-2 | 57.63171 N | 152.53228 W | S029S020W29 | COr,Pp |
| | KODIAK C-2 | 57.63179 N | 152.53286 W | S029S020W29 | COr,Pp |
| 259-23-10010-2005-3125-0010 | KODIAK C-2 | 57.63260 N | 152.53650 W | S029S020W29 | COr,Pp |
| 259-23-10010-2005-3155 | KODIAK C-2 | 57.62162 N | 152.53903 W | S029S020W32 | DVp |
| | KODIAK C-2 | 57.61950 N | 152.54168 W | S029S020W32 | DVp |

| WATER BODY NUMBER / NAME | MAP SHEET | LAT. | LONG. | PLSS | SPECIES |
|---|---|---|---|---|---|
| 259-23-10010-2007 | KODIAK C-2 | 57.63581 N | 152.52634 W | S029S020W29 | COr |
| | KODIAK C-2 | 57.63145 N | 152.53141 W | S029S020W29 | COr |
| 259-23-10010-2008 | KODIAK C-2 | 57.63503 N | 152.54244 W | S029S020W30 | COps,Ps,DVp |
| | KODIAK C-2 | 57.62509 N | 152.57205 W | S029S020W30 | DVp |
| 259-23-10010-2008-3003 | KODIAK C-2 | 57.63432 N | 152.54659 W | S029S020W30 | COr |
| | KODIAK C-2 | 57.63166 N | 152.54810 W | S029S020W30 | COr |
| 259-23-10010-2008-3005 | KODIAK C-2 | 57.63442 N | 152.54808 W | S029S020W30 | COrs,Ps,DVP |
| | KODIAK C-2 | 57.62931 N | 152.55370 W | S029S020W30 | Ps |
| 259-23-10010-2010 | KODIAK C-2 | 57.62833 N | 152.54756 W | S029S020W30 | CHs,Ps |
| | KODIAK C-2 | 57.62788 N | 152.55828 W | S029S020W30 | CHs,Ps |
| 259-23-10010-2011 | KODIAK C-2 | 57.62420 N | 152.54710 W | S029S020W31 | Pp |
| | KODIAK C-2 | 57.62389 N | 152.54691 W | S029S020W31 | Pp |
| 259-23-10010-2012 | KODIAK C-2 | 57.62786 N | 152.54726 W | S029S020W30 | CHs,Ps |
| | KODIAK C-2 | 57.62556 N | 152.55072 W | S029S020W31 | CHs,Ps |
| 259-23-10010-2013 | KODIAK C-2 | 57.62208 N | 152.55326 W | S029S020W31 | COr |
| | KODIAK C-2 | 57.62152 N | 152.55345 W | S029S020W31 | COr |
| 259-23-10010-2015 | KODIAK C-2 | 57.62142 N | 152.55787 W | S029S020W31 | Pp |
| | KODIAK C-2 | 57.62086 N | 152.55754 W | S029S020W31 | Pp |
| 259-23-10010-2020 | KODIAK C-2 | 57.61610 N | 152.58720 W | S029S021W36 | CHs,COs,Pp |
| | KODIAK C-2 | 57.62201 N | 152.59438 W | S029S021W36 | CHs,COs,Pp |
| 259-23-10010-2031 | KODIAK C-2 | 57.60110 N | 152.63970 W | S030S021W03 | DVp |
| | KODIAK C-3 | 57.58238 N | 152.66860 W | S030S021W16 | DVp |
| 259-23-10030 | KODIAK C-2 | 57.65619 N | 152.50269 W | S029S020W16 | CHp,COp,Pp |
| Salt Creek | KODIAK C-2 | 57.64159 N | 152.55363 W | S029S020W19 | CHp,COp,Pp |
| 259-23-10030-2009 | KODIAK C-2 | 57.64749 N | 152.52715 W | S029S020W20 | COr |
| | KODIAK C-2 | 57.64151 N | 152.52216 W | S029S020W20 | COr |
| 259-23-10030-2013 | KODIAK C-2 | 57.64554 N | 152.52693 W | S029S020W20 | COr |
| | KODIAK C-2 | 57.64348 N | 152.52540 W | S029S020W20 | COr |
| 259-23-10033 | KODIAK C-2 | 57.65578 N | 152.51628 W | S029S020W17 | Ps |
| *Small Creek | KODIAK C-2 | 57.65364 N | 152.52572 W | S029S020W20 | Ps |
| 259-23-10050 | KODIAK C-2 | 57.68394 N | 152.47192 W | S029S020W10 | COr,Ps |
| Holiday Creek | KODIAK C-2 | 57.67991 N | 152.47931 W | S029S020W10 | COr |
| 259-23-10056 | KODIAK C-2 | 57.68745 N | 152.47576 W | S029S020W03 | COr,Ps |
| | KODIAK C-2 | 57.68670 N | 152.47986 W | S029S020W03 | COr |

| WATER BODY NUMBER / NAME | MAP SHEET | LAT. | LONG. | PLSS | SPECIES |
|---|---|---|---|---|---|
| 259-24-10002 | KODIAK C-2 | 57.64930 N | 152.44010 W | S029S020W23 | COsr |
| | KODIAK C-2 | 57.64927 N | 152.44485 W | S029S020W23 | COsr |
| 259-24-10002-0010<br>Mayflower Lake | KODIAK C-2 | 57.64674 N | 152.44608 W | S029S020W23 | COsr |
| 259-24-10002-2006 | KODIAK C-2 | 57.64740 N | 152.44767 W | S029S020W23 | COsr |
| | KODIAK C-2 | 57.64645 N | 152.45303 W | S029S020W23 | COsr |
| 259-24-10004 | KODIAK C-2 | 57.64534 N | 152.43431 W | S029S020W23 | COr,Ps |
| Mayflower Creek | KODIAK C-2 | 57.63995 N | 152.45748 W | S029S020W26 | COr |
| 259-24-10008 | KODIAK C-2 | 57.62969 N | 152.43536 W | S029S020W26 | Ps |
| *Black Canyon Creek | KODIAK C-2 | 57.62989 N | 152.43601 W | S029S020W26 | Ps |
| 259-24-10020 | KODIAK C-2 | 57.59392 N | 152.44751 W | S030S020W11 | CHs,COs,Ps,DVp |
| Olds River | KODIAK C-2 | 57.56572 N | 152.49136 W | S030S020W21 | Ps |
| 259-24-10020-2001 | KODIAK C-2 | 57.58965 N | 152.44606 W | S030S020W11 | CHs,COp,Ps,DVp |
| Kalsin Creek | KODIAK C-2 | 57.54674 N | 152.47766 W | S030S020W27 | COr |
| 259-24-10020-2001-3001 | KODIAK C-2 | 57.58678 N | 152.44787 W | S030S020W11 | COsr,Ps |
| | KODIAK C-2 | 57.58106 N | 152.45065 W | S030S020W14 | COsr,Ps |
| 259-24-10020-2001-3001-0010<br>Kalsin Pond | KODIAK C-2 | 57.58524 N | 152.44361 W | S030S020W11 | COsr,Ps |
| 259-24-10020-2001-3001-4001 | KODIAK C-2 | 57.58303 N | 152.44907 W | S030S020W14 | COr |
| | KODIAK C-2 | 57.58138 N | 152.45358 W | S030S020W14 | COr |
| 259-24-10020-2001-3001-4001-0050 | KODIAK C-2 | 57.58130 N | 152.45370 W | S030S020W14 | COr |
| 259-24-10020-2001-3001-4021 | KODIAK C-2 | 57.58500 N | 152.43918 W | S030S020W11 | COr |
| | KODIAK C-2 | 57.58365 N | 152.43856 W | S030S020W11 | COr |
| 259-24-10020-2001-3001-4025 | KODIAK C-2 | 57.58491 N | 152.43941 W | S030S020W11 | COr |
| | KODIAK C-2 | 57.58415 N | 152.43929 W | S030S020W11 | COr |
| 259-24-10020-2001-3001-4029 | KODIAK C-2 | 57.58443 N | 152.44046 W | S030S020W11 | COr |
| | KODIAK C-2 | 57.58387 N | 152.43940 W | S030S020W11 | COr |
| 259-24-10020-2001-3001-4041 | KODIAK C-2 | 57.58259 N | 152.44575 W | S030S020W14 | COr |
| | KODIAK C-2 | 57.58203 N | 152.44582 W | S030S020W14 | COr |
| 259-24-10020-2001-3001-4045 | KODIAK C-2 | 57.58241 N | 152.44744 W | S030S020W14 | COr |
| | KODIAK C-2 | 57.58141 N | 152.44635 W | S030S020W14 | COr |
| 259-24-10020-2001-3001-4045-5005 | KODIAK C-2 | 57.58219 N | 152.44685 W | S030S020W14 | COr |
| | KODIAK C-2 | 57.58206 N | 152.44645 W | S030S020W14 | COr |

| WATER BODY NUMBER / NAME | MAP SHEET | LAT. | LONG. | PLSS | SPECIES |
|---|---|---|---|---|---|
| 259-24-10020-2001-3001-4049 | KODIAK C-2 | 57.58224 N | 152.44752 W | S030S020W14 | COr |
| | KODIAK C-2 | 57.58160 N | 152.44725 W | S030S020W14 | COr |
| 259-24-10020-2001-3005 | KODIAK C-2 | 57.58566 N | 152.45215 W | S030S020W11 | COr |
| | KODIAK C-2 | 57.58469 N | 152.45134 W | S030S020W11 | COr |
| 259-24-10020-2001-3009 | KODIAK C-2 | 57.58559 N | 152.45345 W | S030S020W11 | COr |
| | KODIAK C-2 | 57.58270 N | 152.45714 W | S030S020W14 | COr |
| 259-24-10020-2001-3009-4007 | KODIAK C-2 | 57.58441 N | 152.45510 W | S030S020W11 | COr |
| | KODIAK C-2 | 57.58364 N | 152.45410 W | S030S020W11 | COr |
| 259-24-10020-2001-3015 | KODIAK C-2 | 57.57085 N | 152.46229 W | S030S020W15 | COr |
| | KODIAK C-2 | 57.56874 N | 152.46185 W | S030S020W22 | COr |
| 259-24-10020-2001-3015-4001 | KODIAK C-2 | 57.57044 N | 152.46209 W | S030S020W15 | COr |
| | KODIAK C-2 | 57.57023 N | 152.46132 W | S030S020W15 | COr |
| 259-24-10020-2001-3019 | KODIAK C-2 | 57.56626 N | 152.46499 W | S030S020W22 | COr,Pp |
| | KODIAK C-2 | 57.56010 N | 152.46458 W | S030S020W22 | COr |
| 259-24-10020-2001-3019-4021 | KODIAK C-2 | 57.56412 N | 152.46619 W | S030S020W22 | Ps |
| | KODIAK C-2 | 57.56450 N | 152.46533 W | S030S020W22 | Ps |
| 259-24-10020-2001-3021 | KODIAK C-2 | 57.55620 N | 152.46893 W | S030S020W22 | CHs,COpr,Ps,DVp |
| | KODIAK C-2 | 57.52837 N | 152.45913 W | S030S020W35 | COr |
| 259-24-10020-2001-3021-4007 | KODIAK C-2 | 57.55445 N | 152.46840 W | S030S020W27 | COsr |
| | KODIAK C-2 | 57.55358 N | 152.46618 W | S030S020W27 | COsr |
| 259-24-10020-2001-3021-4009 | KODIAK C-2 | 57.55130 N | 152.46783 W | S030S020W27 | COr,DVs |
| | KODIAK C-2 | 57.54898 N | 152.46762 W | S030S020W27 | DVs |
| 259-24-10020-2001-3021-4080 | KODIAK C-2 | 57.53065 N | 152.46220 W | S030S020W34 | COr |
| | KODIAK C-2 | 57.52556 N | 152.47169 W | S031S020W03 | COr |
| 259-24-10020-2001-3021-4080-5020 | KODIAK C-2 | 57.52654 N | 152.47040 W | S030S020W34 | COr |
| | KODIAK C-2 | 57.52670 N | 152.47118 W | S030S020W34 | COr |
| 259-24-10020-2001-3024 | KODIAK C-2 | 57.55081 N | 152.47594 W | S030S020W27 | COr |
| | KODIAK C-2 | 57.55024 N | 152.47727 W | S030S020W27 | COr |
| 259-24-10020-2002 | KODIAK C-2 | 57.59011 N | 152.45001 W | S030S020W11 | COr |
| | KODIAK C-2 | 57.59867 N | 152.47070 W | S030S020W03 | COr |
| 259-24-10020-2004 | KODIAK C-2 | 57.58981 N | 152.45885 W | S030S020W11 | COr,CHs |
| | KODIAK C-2 | 57.58966 N | 152.47446 W | S030S020W10 | COr,CHs |
| 259-24-10020-2004-3019 | KODIAK C-2 | 57.58957 N | 152.47194 W | S030S020W10 | COr |
| | KODIAK C-2 | 57.58841 N | 152.47336 W | S030S020W10 | COr |

| WATER BODY NUMBER / NAME | MAP SHEET | LAT. | LONG. | PLSS | SPECIES |
|---|---|---|---|---|---|
| 259-24-10020-2004-3019-4011 | KODIAK C-2 | 57.58915 N | 152.47265 W | S030S020W10 | COr |
| | KODIAK C-2 | 57.58808 N | 152.47221 W | S030S020W10 | COr |
| 259-24-10020-2004-3020 | KODIAK C-2 | 57.58975 N | 152.47254 W | S030S020W10 | COr |
| | KODIAK C-2 | 57.59028 N | 152.47263 W | S030S020W10 | COr |
| 259-24-10020-2006 | KODIAK C-2 | 57.58695 N | 152.47065 W | S030S020W10 | CHs,COs,Ps |
| | KODIAK C-2 | 57.59036 N | 152.47796 W | S030S020W10 | COs |
| 259-24-10020-2007 | KODIAK C-2 | 57.58883 N | 152.46376 W | S030S020W10 | COr |
| | KODIAK C-2 | 57.58747 N | 152.46253 W | S030S020W10 | COr |
| 259-24-10020-2007-0010 | KODIAK C-2 | 57.58731 N | 152.46296 W | S030S020W10 | COr |
| 259-24-10020-2008 | KODIAK C-2 | 57.58663 N | 152.47075 W | S030S020W10 | CHs,COrs,Ps |
| | KODIAK C-2 | 57.58059 N | 152.50620 W | S030S020W16 | COs |
| 259-24-10020-2008-3020 | KODIAK C-2 | 57.58787 N | 152.47838 W | S030S020W10 | COr |
| | KODIAK C-2 | 57.58799 N | 152.48883 W | S030S020W09 | COr |
| 259-24-10020-2008-3023 | KODIAK C-2 | 57.58656 N | 152.48292 W | S030S020W10 | COrs,Pp |
| | KODIAK C-2 | 57.58356 N | 152.48931 W | S030S020W09 | Pp |
| 259-24-10020-2011 | KODIAK C-2 | 57.58860 N | 152.46652 W | S030S020W10 | COr,CHs |
| | KODIAK C-2 | 57.58702 N | 152.46725 W | S030S020W10 | CHs |
| 259-24-10020-2016 | KODIAK C-2 | 57.57404 N | 152.47913 W | S030S020W15 | COr |
| | KODIAK C-2 | 57.57506 N | 152.48141 W | S030S020W15 | COr |
| 259-24-10020-2017 | KODIAK C-2 | 57.57442 N | 152.47768 W | S030S020W15 | COpr,Ps |
| | KODIAK C-2 | 57.57262 N | 152.47498 W | S030S020W15 | COpr |
| 259-24-10020-2018 | KODIAK C-2 | 57.56953 N | 152.48370 W | S030S020W15 | CHs,COp,Ps,DVp |
| | KODIAK C-2 | 57.56590 N | 152.57053 W | S030S021W24 | Ps,DVp |
| 259-24-10020-2018-3021 | KODIAK C-2 | 57.57070 N | 152.49331 W | S030S020W16 | COr,Ps |
| | KODIAK C-2 | 57.57001 N | 152.50505 W | S030S020W16 | Ps |
| 259-24-10020-2018-3021-4011 | KODIAK C-2 | 57.57231 N | 152.49881 W | S030S020W16 | COr |
| | KODIAK C-2 | 57.57310 N | 152.50282 W | S030S020W16 | COr |
| 259-24-10040 | KODIAK C-2 | 57.59308 N | 152.43585 W | S030S020W11 | COr,Psr,DVp |
| *Franks Creek | KODIAK C-2 | 57.58820 N | 152.43182 W | S030S020W12 | Psr |
| 259-24-10048 | KODIAK C-2 | 57.59819 N | 152.41867 W | S030S020W01 | COr,Ps |
| *Armstrong Creek | KODIAK C-2 | 57.58999 N | 152.41524 W | S030S020W12 | COr |
| 259-24-10050 | KODIAK C-2 | 57.60549 N | 152.41148 W | S030S020W01 | CHsr,COs,Ps |
| Myrtle Creek | KODIAK C-2 | 57.55881 N | 152.40680 W | S030S019W19 | COs,Ps |

| WATER BODY NUMBER / NAME | MAP SHEET | LAT. | LONG. | PLSS | SPECIES |
|---|---|---|---|---|---|
| 259-24-10050-2004 | KODIAK C-2 | 57.60405 N | 152.40771 W | S030S020W01 | Ps |
| | KODIAK C-2 | 57.60329 N | 152.40754 W | S030S020W01 | Ps |
| 259-24-10051 | KODIAK C-2 | 57.60553 N | 152.41122 W | S030S020W01 | COr,Ps |
| | KODIAK C-2 | 57.60698 N | 152.39865 W | S030S019W06 | COr |
| 259-24-10051-2013 | KODIAK C-2 | 57.60698 N | 152.39865 W | S030S019W06 | COr |
| | KODIAK C-2 | 57.60739 N | 152.39755 W | S030S019W06 | COr |
| 259-24-10051-2014 | KODIAK C-2 | 57.60687 N | 152.39874 W | S030S019W06 | COr,Pp |
| | KODIAK C-2 | 57.60221 N | 152.39833 W | S030S019W06 | COr,Pr |
| 259-24-10051-2014-3011 | KODIAK C-2 | 57.60629 N | 152.39864 W | S030S019W06 | COr |
| | KODIAK C-2 | 57.60602 N | 152.39812 W | S030S019W06 | COr |
| 259-24-10051-2014-3021 | KODIAK C-2 | 57.60549 N | 152.39885 W | S030S019W06 | COr |
| | KODIAK C-2 | 57.60534 N | 152.39862 W | S030S019W06 | COr |
| 259-24-10051-2014-3030 | KODIAK C-2 | 57.60506 N | 152.39959 W | S030S019W06 | COr |
| | KODIAK C-2 | 57.60325 N | 152.40086 W | S030S019W06 | COr |
| 259-24-10051-2014-3051 | KODIAK C-2 | 57.60369 N | 152.39932 W | S030S019W06 | COr |
| | KODIAK C-2 | 57.60361 N | 152.39872 W | S030S019W06 | COr |
| 259-24-10051-2014-3057 | KODIAK C-2 | 57.60319 N | 152.39849 W | S030S019W06 | COr |
| | KODIAK C-2 | 57.60310 N | 152.39773 W | S030S019W06 | COr |
| 259-24-10052 | KODIAK C-2 | 57.61339 N | 152.38775 W | S029S019W31 | COr,Ps |
| | KODIAK C-2 | 57.61196 N | 152.38640 W | S030S019W06 | COr,Ps |
| 259-24-10052-2006 | KODIAK C-2 | 57.61235 N | 152.38772 W | S029S019W31 | COr |
| | KODIAK C-2 | 57.60965 N | 152.39286 W | S030S019W06 | COr |
| 259-25-10010 | KODIAK C-1 | 57.61798 N | 152.30880 W | S029S019W34 | CHsr,COp,Ps,Sp |
| Roslyn Creek | KODIAK C-2 | 57.56099 N | 152.36007 W | S030S019W20 | COs |
| 259-25-10010-2041 | KODIAK C-1 | 57.61822 N | 152.32336 W | S029S019W34 | COr,Pp,Sr |
| | KODIAK C-1 | 57.60428 N | 152.32695 W | S030S019W03 | COr |
| 259-25-10010-2041-3014 | KODIAK C-1 | 57.61669 N | 152.32405 W | S029S019W34 | COr |
| | KODIAK C-1 | 57.61359 N | 152.32526 W | S029S019W34 | COr |
| 259-25-10010-2041-3014-4021 | KODIAK C-1 | 57.61540 N | 152.32496 W | S029S019W34 | COr |
| | KODIAK C-1 | 57.61277 N | 152.32902 W | S029S019W33 | COr |
| 259-25-10010-2041-3014-4042 | KODIAK C-1 | 57.61359 N | 152.32526 W | S029S019W34 | COr |
| | KODIAK C-1 | 57.61259 N | 152.32452 W | S029S019W34 | COr |
| 259-25-10010-2041-3022 | KODIAK C-1 | 57.61389 N | 152.31888 W | S029S019W34 | COr |
| | KODIAK C-1 | 57.61326 N | 152.31906 W | S029S019W34 | COr |

| WATER BODY NUMBER / NAME | MAP SHEET | LAT. | LONG. | PLSS | SPECIES |
|---|---|---|---|---|---|
| 259-25-10010-2041-3025 | KODIAK C-1 | 57.61245 N | 152.31835 W | S029S019W34 | Pp |
| | KODIAK C-1 | 57.61226 N | 152.31506 W | S030S019W03 | Pp |
| 259-25-10010-2041-3029 | KODIAK C-1 | 57.61230 N | 152.31936 W | S030S019W03 | COr |
| | KODIAK C-1 | 57.61168 N | 152.31985 W | S030S019W03 | COr |
| 259-25-10010-2041-3039 | KODIAK C-1 | 57.61020 N | 152.32280 W | S030S019W03 | COr,Ps |
| | KODIAK C-1 | 57.60819 N | 152.32340 W | S030S019W03 | Ps |
| 259-25-10010-2041-3049 | KODIAK C-1 | 57.60462 N | 152.32664 W | S030S019W03 | COr |
| | KODIAK C-1 | 57.60438 N | 152.32638 W | S030S019W03 | COr |
| 259-25-10010-2041-3052 | KODIAK C-1 | 57.61131 N | 152.32162 W | S030S019W03 | COr |
| | KODIAK C-2 | 57.60571 N | 152.33630 W | S030S019W04 | COr |
| 259-25-10010-2041-3052-4021 | KODIAK C-1 | 57.61063 N | 152.32347 W | S030S019W03 | COr |
| | KODIAK C-1 | 57.61032 N | 152.32379 W | S030S019W03 | COr |
| 259-25-10010-2041-3052-4420 | KODIAK C-2 | 57.60571 N | 152.33630 W | S030S019W04 | COr |
| | KODIAK C-2 | 57.60520 N | 152.33741 W | S030S019W04 | COr |
| 259-25-10010-2041-3052-4420-5021 | KODIAK C-2 | 57.60520 N | 152.33741 W | S030S019W04 | COr |
| | KODIAK C-2 | 57.60476 N | 152.33837 W | S030S019W04 | COr |
| 259-25-10010-2060 | KODIAK C-1 | 57.61674 N | 152.32798 W | S029S019W33 | COr,Pp |
| | KODIAK C-2 | 57.61275 N | 152.33656 W | S029S019W33 | COr |
| 259-25-10010-2060-3102 | KODIAK C-2 | 57.61336 N | 152.33622 W | S029S019W33 | COs,Pp |
| | KODIAK C-2 | 57.61316 N | 152.33871 W | S029S019W33 | COs |
| 259-25-10010-2091 | KODIAK C-1 | 57.61281 N | 152.33181 W | S029S019W33 | COr |
| | KODIAK C-1 | 57.61181 N | 152.33135 W | S030S019W04 | COr |
| 259-25-10010-2151 | KODIAK C-2 | 57.60925 N | 152.33711 W | S030S019W04 | COr |
| | KODIAK C-2 | 57.60916 N | 152.33710 W | S030S019W04 | COr |
| 259-25-10010-2155 | KODIAK C-2 | 57.60888 N | 152.33836 W | S030S019W04 | COr |
| | KODIAK C-2 | 57.60885 N | 152.33818 W | S030S019W04 | COr |
| 259-25-10010-2170 | KODIAK C-2 | 57.60798 N | 152.34124 W | S030S019W04 | Ps |
| | KODIAK C-2 | 57.60853 N | 152.34412 W | S030S019W04 | Ps |
| 259-25-10010-2174 | KODIAK C-2 | 57.60682 N | 152.34813 W | S030S019W04 | COr |
| | KODIAK C-2 | 57.60419 N | 152.35332 W | S030S019W04 | COr |
| 259-25-10010-2174-3011 | KODIAK C-2 | 57.60607 N | 152.34966 W | S030S019W04 | COr |
| | KODIAK C-2 | 57.60524 N | 152.34985 W | S030S019W04 | COr |
| 259-25-10010-2175 | KODIAK C-2 | 57.60790 N | 152.34010 W | S030S019W04 | COr |
| | KODIAK C-2 | 57.60695 N | 152.34128 W | S030S019W04 | COr |

| WATER BODY NUMBER / NAME | MAP SHEET | LAT. | LONG. | PLSS | SPECIES |
|---|---|---|---|---|---|
| 259-25-10010-2180 | KODIAK C-2 | 57.60375 N | 152.34780 W | S030S019W04 | COr,Ps |
| | KODIAK C-2 | 57.59895 N | 152.36993 W | S030S019W05 | COr |
| 259-25-10010-2180-3051 | KODIAK C-2 | 57.60114 N | 152.36258 W | S030S019W05 | COr |
| | KODIAK C-2 | 57.59830 N | 152.36535 W | S030S019W05 | COr |
| 259-25-10010-2180-3058 | KODIAK C-2 | 57.60096 N | 152.36629 W | S030S019W05 | COr |
| | KODIAK C-2 | 57.60291 N | 152.36757 W | S030S019W05 | COr |
| 259-25-10010-2180-3102 | KODIAK C-2 | 57.60222 N | 152.35832 W | S030S019W05 | COr |
| | KODIAK C-2 | 57.60214 N | 152.35939 W | S030S019W05 | COr |
| 259-25-10010-2184 | KODIAK C-2 | 57.60305 N | 152.34647 W | S030S019W04 | COr |
| | KODIAK C-2 | 57.60245 N | 152.34637 W | S030S019W04 | COr |
| 259-25-10010-2250 | KODIAK C-2 | 57.59552 N | 152.35223 W | S030S019W09 | COr |
| | KODIAK C-2 | 57.59389 N | 152.35460 W | S030S019W08 | COr |
| 259-25-10010-2253 | KODIAK C-2 | 57.59473 N | 152.35314 W | S030S019W09 | COr |
| | KODIAK C-2 | 57.59014 N | 152.35080 W | S030S019W09 | COr |
| 259-25-10010-2253-3101 | KODIAK C-2 | 57.59089 N | 152.35148 W | S030S019W09 | COr |
| | KODIAK C-2 | 57.58961 N | 152.35228 W | S030S019W09 | COr |
| 259-25-10010-2263 | KODIAK C-2 | 57.58914 N | 152.35453 W | S030S019W08 | COr |
| | KODIAK C-2 | 57.58702 N | 152.35210 W | S030S019W09 | COr |
| 259-25-10010-2277 | KODIAK C-2 | 57.58535 N | 152.35033 W | S030S019W09 | COr |
| | KODIAK C-2 | 57.58532 N | 152.34883 W | S030S019W09 | COr |
| 259-25-10020 | KODIAK C-1 | 57.61876 N | 152.25867 W | S029S019W36 | COp,Ps,Sp,DVp |
| West Fork Twin Creek | KODIAK C-1 | 57.58024 N | 152.33011 W | S030S019W16 | COr |
| 259-25-10020-2001 | KODIAK C-1 | 57.61857 N | 152.25944 W | S029S019W36 | COp,Ps,DVp |
| Twin Creek | KODIAK C-1 | 57.61459 N | 152.26345 W | S029S019W36 | COp,Ps,DVp |
| 259-25-10020-2001-3002 | KODIAK C-1 | 57.61459 N | 152.26345 W | S029S019W36 | COp,Ps,DVp |
| East Fork Twin Creek | KODIAK C-1 | 57.57816 N | 152.29869 W | S030S019W14 | COs |
| 259-25-10020-2001-3002-4005 | KODIAK C-1 | 57.61470 N | 152.26460 W | S029S019W36 | COr,Pp |
| | KODIAK C-1 | 57.61064 N | 152.26812 W | S030S019W01 | COr,Pp |
| 259-25-10020-2001-3002-4021 | KODIAK C-1 | 57.60582 N | 152.27802 W | S030S019W02 | COr,DVp |
| | KODIAK C-1 | 57.60308 N | 152.27596 W | S030S019W02 | DVp |
| 259-25-10020-2001-3002-4200 | KODIAK C-1 | 57.60060 N | 152.28242 W | S030S019W02 | Pp |
| | KODIAK C-1 | 57.59962 N | 152.28649 W | S030S019W02 | Pp |
| 259-25-10020-2005 | KODIAK C-1 | 57.62023 N | 152.26331 W | S029S019W36 | COr |
| | KODIAK C-1 | 57.61794 N | 152.26510 W | S029S019W36 | COr |

| WATER BODY NUMBER / NAME | MAP SHEET | LAT. | LONG. | PLSS | SPECIES |
|---|---|---|---|---|---|
| 259-25-10020-2005-0010 | KODIAK C-1 | 57.61880 N | 152.26390 W | S029S019W36 | COr |
| 259-25-10020-2009 | KODIAK C-1 | 57.62168 N | 152.26913 W | S029S019W36 | COr |
| | KODIAK C-1 | 57.61975 N | 152.27136 W | S029S019W36 | COr |
| 259-25-10020-2011 | KODIAK C-1 | 57.62013 N | 152.27196 W | S029S019W36 | COr |
| | KODIAK C-1 | 57.61978 N | 152.27160 W | S029S019W36 | COr |
| 259-25-10020-2014 | KODIAK C-1 | 57.61919 N | 152.27502 W | S029S019W35 | COr |
| | KODIAK C-1 | 57.61914 N | 152.27709 W | S029S019W35 | COr |
| 259-25-10020-2016 | KODIAK C-1 | 57.61841 N | 152.28138 W | S029S019W35 | COr |
| | KODIAK C-1 | 57.61822 N | 152.28184 W | S029S019W35 | COr |
| 259-25-10020-2019 | KODIAK C-1 | 57.61399 N | 152.28729 W | S029S019W35 | COr |
| | KODIAK C-1 | 57.61351 N | 152.28689 W | S029S019W35 | COr |
| 259-25-10020-2021 | KODIAK C-1 | 57.61170 N | 152.29280 W | S030S019W02 | COr |
| | KODIAK C-1 | 57.60991 N | 152.29510 W | S030S019W02 | COr |
| 259-25-10020-2030 | KODIAK C-1 | 57.61093 N | 152.30117 W | S030S019W03 | COr |
| | KODIAK C-1 | 57.61098 N | 152.30217 W | S030S019W03 | COr |
| 259-25-10020-2038 | KODIAK C-1 | 57.60998 N | 152.30244 W | S030S019W03 | COr,Pp |
| | KODIAK C-1 | 57.60680 N | 152.30674 W | S030S019W03 | COr |
| 259-25-10020-2038-3030 | KODIAK C-1 | 57.60969 N | 152.30496 W | S030S019W03 | COr |
| | KODIAK C-1 | 57.60937 N | 152.30512 W | S030S019W03 | COr |
| 259-25-10020-2038-3033 | KODIAK C-1 | 57.60895 N | 152.30467 W | S030S019W03 | COr |
| | KODIAK C-1 | 57.60819 N | 152.30475 W | S030S019W03 | COr |
| 259-25-10020-2038-3043 | KODIAK C-1 | 57.60786 N | 152.30570 W | S030S019W03 | COr |
| | KODIAK C-1 | 57.60732 N | 152.30557 W | S030S019W03 | COr |
| 259-25-10020-2038-3049 | KODIAK C-1 | 57.60728 N | 152.30650 W | S030S019W03 | COr |
| | KODIAK C-1 | 57.60709 N | 152.30651 W | S030S019W03 | COr |
| 259-25-10020-2047 | KODIAK C-1 | 57.60463 N | 152.30505 W | S030S019W03 | COr |
| | KODIAK C-1 | 57.60418 N | 152.30538 W | S030S019W03 | COr |
| 259-25-10020-2048 | KODIAK C-1 | 57.60411 N | 152.30649 W | S030S019W03 | Ppr |
| | KODIAK C-1 | 57.60326 N | 152.30930 W | S030S019W03 | Pp |
| 259-25-10020-2051 | KODIAK C-1 | 57.60287 N | 152.30610 W | S030S019W03 | COr,Ps |
| | KODIAK C-1 | 57.60309 N | 152.30345 W | S030S019W03 | COr,Ps |
| 259-25-10020-2058 | KODIAK C-1 | 57.60140 N | 152.30619 W | S030S019W03 | COr |
| | KODIAK C-1 | 57.60097 N | 152.30670 W | S030S019W03 | COr |

| WATER BODY NUMBER / NAME | MAP SHEET | LAT. | LONG. | PLSS | SPECIES |
|---|---|---|---|---|---|
| 259-25-10020-2061 | KODIAK C-1 | 57.60115 N | 152.30538 W | S030S019W03 | COr |
| | KODIAK C-1 | 57.60081 N | 152.30441 W | S030S019W03 | COr |
| 259-25-10020-2067 | KODIAK C-1 | 57.60086 N | 152.30564 W | S030S019W03 | Ps |
| | KODIAK C-1 | 57.60062 N | 152.30593 W | S030S019W03 | Ps |
| 259-25-10020-2075 | KODIAK C-1 | 57.59936 N | 152.30757 W | S030S019W03 | Ps |
| | KODIAK C-1 | 57.59831 N | 152.30824 W | S030S019W03 | Ps |
| 259-25-10020-2075-3005 | KODIAK C-1 | 57.59940 N | 152.30723 W | S030S019W03 | Pp |
| | KODIAK C-1 | 57.59837 N | 152.30644 W | S030S019W03 | Pp |
| 259-25-10020-2099 | KODIAK C-1 | 57.59632 N | 152.30912 W | S030S019W10 | Ps |
| | KODIAK C-1 | 57.59296 N | 152.30216 W | S030S019W10 | Ps |
| 259-25-10020-2301 | KODIAK C-1 | 57.58280 N | 152.32144 W | S030S019W15 | DVp |
| | KODIAK C-1 | 57.57968 N | 152.32239 W | S030S019W15 | DVp |
| 259-25-10030 | KODIAK C-1 | 57.61481 N | 152.24142 W | S029S018W31 | COsr,Psr |
| *Capelin Creek | KODIAK C-1 | 57.58788 N | 152.26788 W | S030S019W12 | COs,Ps |
| 259-25-10030-2001 | KODIAK C-1 | 57.61360 N | 152.24116 W | S029S018W31 | COr,Ps |
| Capelin Creek | KODIAK C-1 | 57.61337 N | 152.23887 W | S029S018W31 | Ps |
| 259-25-10030-2004 | KODIAK C-1 | 57.61050 N | 152.24661 W | S030S018W06 | COr,Ps |
| | KODIAK C-1 | 57.61020 N | 152.25254 W | S030S019W01 | COr,Ps |
| 259-25-10030-2004-3021 | KODIAK C-1 | 57.61031 N | 152.24963 W | S030S019W01 | COr |
| | KODIAK C-1 | 57.61018 N | 152.24981 W | S030S019W01 | COr |
| 259-25-10030-2004-3027 | KODIAK C-1 | 57.61045 N | 152.25105 W | S030S019W01 | COr |
| | KODIAK C-1 | 57.60917 N | 152.25187 W | S030S019W01 | COr |
| 259-25-10040 | KODIAK C-1 | 57.61890 N | 152.20668 W | S029S018W32 | COs,Ps |
| Chiniak River | KODIAK C-1 | 57.59488 N | 152.21929 W | S030S018W08 | COr |
| 259-25-10040-2004 | KODIAK C-1 | 57.61732 N | 152.20451 W | S029S018W32 | COr |
| | KODIAK C-1 | 57.61755 N | 152.20804 W | S029S018W32 | COr |
| 259-25-10040-2007 | KODIAK C-1 | 57.61649 N | 152.20450 W | S029S018W32 | COpr |
| | KODIAK C-1 | 57.61398 N | 152.20570 W | S029S018W32 | COpr |
| 259-25-10040-2010 | KODIAK C-1 | 57.61419 N | 152.20863 W | S029S018W32 | COpr,Pp |
| *Big Creek | KODIAK C-1 | 57.59149 N | 152.24671 W | S030S019W12 | Ps |
| 259-25-10040-2010-3020 | KODIAK C-1 | 57.61293 N | 152.20947 W | S029S018W32 | COr,Pp |
| *Chiniak Springs | KODIAK C-1 | 57.61252 N | 152.21086 W | S029S018W32 | COr,Pp |
| 259-25-10040-2010-3020-4010 | KODIAK C-1 | 57.61273 N | 152.20965 W | S029S018W32 | COr,Pr |
| *Little Creek | KODIAK C-1 | 57.60521 N | 152.21930 W | S030S018W05 | Pr |

| WATER BODY NUMBER / NAME | MAP SHEET | LAT. | LONG. | PLSS | SPECIES |
|---|---|---|---|---|---|
| 259-25-10040-2010-3051 | KODIAK C-1 | 57.61052 N | 152.21999 W | S030S018W05 | COr |
| | KODIAK C-1 | 57.60907 N | 152.22321 W | S030S018W06 | COr |
| 259-25-10040-2010-3058 | KODIAK C-1 | 57.61103 N | 152.22249 W | S030S018W06 | COr |
| | KODIAK C-1 | 57.61184 N | 152.22407 W | S030S018W06 | COr |
| 259-25-10040-2010-3068 | KODIAK C-1 | 57.60921 N | 152.22587 W | S030S018W06 | COr |
| | KODIAK C-1 | 57.60917 N | 152.22710 W | S030S018W06 | COr |
| 259-25-10040-2022 | KODIAK C-1 | 57.60185 N | 152.21437 W | S030S018W05 | COs,Ps |
| | KODIAK C-1 | 57.57566 N | 152.27145 W | S030S019W13 | COs |
| 259-25-10040-2022-3031 | KODIAK C-1 | 57.58142 N | 152.24852 W | S030S019W13 | Pr |
| *Saturn Creek | KODIAK C-1 | 57.58040 N | 152.24864 W | S030S019W13 | Pr |
| 259-25-10050 | KODIAK C-1 | 57.62283 N | 152.17294 W | S029S018W33 | COsr,Psr |
| Chiniak Lagoon Creek | KODIAK C-1 | 57.62199 N | 152.17195 W | S029S018W33 | COsr,Psr |
| 259-25-10050-0010 | KODIAK C-1 | 57.62154 N | 152.17778 W | S029S018W33 | COsr |
| Chiniak Lake | | | | | |
| 259-25-10050-2012 | KODIAK C-1 | 57.61710 N | 152.16744 W | S029S018W33 | COr |
| *Little Navy Creek | KODIAK C-1 | 57.61414 N | 152.17212 W | S029S018W33 | COr |
| 259-30-10004 | KODIAK C-1 | 57.56207 N | 152.21032 W | S030S018W20 | COr,Ps |
| Sequel Point Creek | KODIAK C-1 | 57.56419 N | 152.21759 W | S030S018W20 | Ps |
| 259-30-10004-2016 | KODIAK C-1 | 57.56243 N | 152.21200 W | S030S018W20 | Pp |
| Little Sequel Point Creek | KODIAK C-1 | 57.56391 N | 152.21255 W | S030S018W20 | Pp |
| 259-30-10010 | KODIAK C-1 | 57.52246 N | 152.27776 W | S031S019W02 | COp,Ps |
| Sacramento River | KODIAK C-2 | 57.53552 N | 152.37855 W | S030S019W32 | COs,Ps |
| 259-30-10040 | KODIAK B-1 & B-2 | 57.48678 N | 152.31635 W | S031S019W15 | COs,Ps |
| | KODIAK B-1 & B-2 | 57.49540 N | 152.33495 W | S031S019W16 | COs,Ps |
| 259-30-10050 | KODIAK B-1 & B-2 | 57.48234 N | 152.31877 W | S031S019W15 | COs,Ps,DVp |
| | KODIAK B-1 & B-2 | 57.49741 N | 152.37271 W | S031S019W08 | COs,DVp |
| 259-30-10050-2001 | KODIAK B-1 & B-2 | 57.48188 N | 152.32054 W | S031S019W22 | COr |
| | KODIAK B-1 & B-2 | 57.47954 N | 152.32369 W | S031S019W22 | COr |
| 259-30-10060 | KODIAK B-1 & B-2 | 57.46723 N | 152.32491 W | S031S019W27 | COr,Pp |
| *Burton Creek | KODIAK B-1 & B-2 | 57.47361 N | 152.36395 W | S031S019W20 | Pp |
| 259-41-10003 | KODIAK B-1 & B-2 | 57.43611 N | 152.40429 W | S032S019W06 | COr |
| *Little Bear Paw Creek | KODIAK B-1 & B-2 | 57.43885 N | 152.39736 W | S032S019W06 | COr |
| 259-41-10004 | KODIAK B-1 & B-2 | 57.43691 N | 152.40849 W | S032S020W01 | COsr,Ps |
| *Bear Paw Creek | KODIAK B-1 & B-2 | 57.44507 N | 152.39732 W | S031S019W31 | COr |

| WATER BODY NUMBER / NAME | MAP SHEET | LAT. | LONG. | PLSS | SPECIES |
|---|---|---|---|---|---|
| 259-41-10005 | KODIAK B-1 & B-2 | 57.43703 N | 152.41652 W | S032S020W01 | COr |
| | KODIAK B-1 & B-2 | 57.44087 N | 152.41254 W | S031S020W36 | COr |
| 259-41-10005-2020 | KODIAK B-1 & B-2 | 57.44058 N | 152.41232 W | S031S020W36 | COr |
| | KODIAK B-1 & B-2 | 57.44203 N | 152.40870 W | S031S020W36 | COr |
| 259-41-10008 | KODIAK B-1 & B-2 | 57.45471 N | 152.45010 W | S031S020W26 | COr,Ps |
| | KODIAK B-1 & B-2 | 57.45591 N | 152.44019 W | S031S020W26 | COr |
| 259-41-10010 | KODIAK B-1 & B-2 | 57.45843 N | 152.45138 W | S031S020W26 | COp,Kp,Ps,Sp,DVp |
| *Pasagshak River | KODIAK B-1 & B-2 | 57.49774 N | 152.45430 W | S031S020W11 | COs |
| 259-41-10010-0010 | KODIAK B-1 & B-2 | 57.46838 N | 152.46608 W | S031S020W22 | COp,Kp,Pp,Sp,DVp |
| 259-41-10010-0020 | KODIAK B-1 & B-2 | 57.47282 N | 152.46108 W | S031S020W22 | COp,Kp,Pp,Sp,DVp |
| 259-41-10010-0030 | KODIAK B-1 & B-2 | 57.48311 N | 152.46747 W | S031S020W15 | COs,Ks,Ss,DVp |
| Rose Tead, Lake | | | | | |
| 259-41-10010-2008 | KODIAK B-1 & B-2 | 57.49252 N | 152.45528 W | S031S020W14 | COp |
| | KODIAK B-1 & B-2 | 57.49585 N | 152.45530 W | S031S020W14 | COp |
| 259-41-10010-2010 | KODIAK B-1 & B-2 | 57.49278 N | 152.45414 W | S031S020W14 | COs |
| | KODIAK C-2 | 57.50944 N | 152.44994 W | S031S020W11 | COs |
| 259-41-10010-2010-3002 | KODIAK B-1 & B-2 | 57.49322 N | 152.45416 W | S031S020W14 | COp |
| | KODIAK B-1 & B-2 | 57.49520 N | 152.44660 W | S031S020W14 | COp |
| 259-41-10010-2010-3004 | KODIAK B-1 & B-2 | 57.49340 N | 152.45425 W | S031S020W14 | COs |
| | KODIAK C-2 | 57.50135 N | 152.44343 W | S031S020W11 | COs |
| 259-41-10010-2010-3004-4001 | KODIAK B-1 & B-2 | 57.49380 N | 152.45374 W | S031S020W14 | COp |
| | KODIAK B-1 & B-2 | 57.49680 N | 152.44791 W | S031S020W11 | COp |
| 259-41-10010-2010-3005 | KODIAK C-2 | 57.50274 N | 152.45073 W | S031S020W11 | COsr |
| | KODIAK C-2 | 57.50265 N | 152.45414 W | S031S020W11 | COsr |
| 259-41-10010-2013 | KODIAK B-1 & B-2 | 57.49255 N | 152.45993 W | S031S020W14 | COsr |
| | KODIAK B-1 & B-2 | 57.49522 N | 152.45706 W | S031S020W14 | COsr |
| 259-41-10010-2014 | KODIAK B-1 & B-2 | 57.49227 N | 152.45344 W | S031S020W14 | COs |
| | KODIAK C-2 | 57.50913 N | 152.42889 W | S031S020W12 | COs |
| 259-41-10010-2014-3020 | KODIAK B-1 & B-2 | 57.49993 N | 152.43910 W | S031S020W11 | COs |
| | KODIAK C-2 | 57.50187 N | 152.43137 W | S031S020W12 | COs |
| 259-41-10010-2014-3023 | KODIAK C-2 | 57.50250 N | 152.43689 W | S031S020W11 | COs |
| | KODIAK C-2 | 57.50379 N | 152.43753 W | S031S020W11 | COs |

| WATER BODY NUMBER / NAME | MAP SHEET | LAT. | LONG. | PLSS | SPECIES |
|---|---|---|---|---|---|
| 259-41-10010-2014-3024 | KODIAK C-2 | 57.50239 N | 152.43700 W | S031S020W11 | COs |
| | KODIAK C-2 | 57.50435 N | 152.43145 W | S031S020W12 | COs |
| 259-41-10010-2017 | KODIAK B-1 & B-2 | 57.49259 N | 152.46009 W | S031S020W14 | COs |
| | KODIAK B-1 & B-2 | 57.49532 N | 152.45952 W | S031S020W14 | COs |
| 259-41-10010-2020 | KODIAK B-1 & B-2 | 57.48901 N | 152.44542 W | S031S020W14 | COs |
| | KODIAK B-1 & B-2 | 57.48989 N | 152.44179 W | S031S020W14 | COs |
| 259-41-10010-2021 | KODIAK B-1 & B-2 | 57.49253 N | 152.46144 W | S031S020W15 | COp |
| | KODIAK B-1 & B-2 | 57.49290 N | 152.46150 W | S031S020W15 | COp |
| 259-41-10010-2030 | KODIAK B-1 & B-2 | 57.48802 N | 152.44642 W | S031S020W14 | COs |
| | KODIAK B-1 & B-2 | 57.48775 N | 152.44505 W | S031S020W14 | COs |
| 259-41-10013 | KODIAK B-1 & B-2 | 57.46763 N | 152.48889 W | S031S020W21 | COs,Ps,DVp |
| Zenter Stream | KODIAK B-1 & B-2 | 57.49660 N | 152.48787 W | S031S020W16 | Ps,DVp |
| 259-41-10013-2005 | KODIAK B-1 & B-2 | 57.47942 N | 152.49015 W | S031S020W21 | Ps |
| | KODIAK B-1 & B-2 | 57.48361 N | 152.50879 W | S031S020W16 | Ps |
| 259-41-10013-2006 | KODIAK B-2 | 57.46936 N | 152.48625 W | S031S020W22 | COr |
| | KODIAK B-2 | 57.47055 N | 152.48145 W | S031S020W22 | COr |
| 259-41-10013-2006-0010 | KODIAK B-2 | 57.47002 N | 152.48469 W | S031S020W22 | COr |
| 259-41-10013-2006-0020 | KODIAK B-2 | 57.47067 N | 152.48093 W | S031S020W22 | COr |
| 259-41-10017 | KODIAK B-1 & B-2 | 57.45361 N | 152.56200 W | S031S020W30 | Ps |
| *Joe Creek | KODIAK B-1 & B-2 | 57.46363 N | 152.54877 W | S031S020W30 | Ps |
| 259-41-10017-2003 | KODIAK B-1 & B-2 | 57.45770 N | 152.55975 W | S031S020W30 | Ps |
| | KODIAK B-1 & B-2 | 57.46503 N | 152.56216 W | S031S020W30 | Ps |
| 259-41-10020 | KODIAK B-1 & B-2 | 57.47095 N | 152.60160 W | S031S021W23 | CHs,COs,Ps,Sp,DVp,SHp |
| *Miam River | KODIAK C-2 | 57.52934 N | 152.63061 W | S030S021W34 | Ps,DVp |
| 259-41-10020-2002 | KODIAK B-1 & B-2 | 57.47663 N | 152.60432 W | S031S021W23 | CHs,COs,Ps,Sp,DVp,SHp |
| | KODIAK C-2 | 57.51878 N | 152.55829 W | S031S020W06 | CHs,COs,Ps,Ss,DVp |
| 259-41-10020-2002-0010 | KODIAK B-1 & B-2 | 57.49532 N | 152.58137 W | S031S021W13 | CHs,COs,Pp,Ss,DVp,SHp |
| Miam, Lake | | | | | |
| 259-41-10020-2002-3007 | KODIAK B-1 & B-2 | 57.48702 N | 152.59484 W | S031S021W14 | COs |
| | KODIAK C-2 | 57.51295 N | 152.59284 W | S031S021W01 | COs |
| 259-41-10030 | KODIAK B-3 | 57.48087 N | 152.70767 W | S031S021W19 | Pp,DVp,SHp |
| *Gracy Creek | KODIAK B-3 | 57.49300 N | 152.69714 W | S031S021W17 | Pp,DVp,SHp |

| WATER BODY NUMBER / NAME | MAP SHEET | LAT. | LONG. | PLSS | SPECIES |
|---|---|---|---|---|---|
| 259-41-10030-0010 | KODIAK B-3 | 57.48552 N | 152.70560 W | S031S021W18 | Pp,DVp,SHp |
| 259-41-10040 | KODIAK C-3 | 57.50371 N | 152.74149 W | S031S022W12 | CHs,COp,Ps,DVp |
| *Hurst Creek | KODIAK C-2 | 57.57257 N | 152.64141 W | S030S021W15 | COs,DVp |
| 259-41-10048 | KODIAK C-3 | 57.50407 N | 152.74145 W | S031S022W12 | COp |
| | KODIAK C-3 | 57.52022 N | 152.74684 W | S031S022W01 | COr |
| 259-41-10048-2010 | KODIAK C-3 | 57.50549 N | 152.73799 W | S031S022W12 | COr |
| | KODIAK C-3 | 57.50942 N | 152.72979 W | S031S022W12 | COr |
| 259-41-10048-2010-0010 | KODIAK C-3 | 57.50890 N | 152.73220 W | S031S022W12 | COr |
| 259-41-10048-2010-3020 | KODIAK C-3 | 57.50675 N | 152.73371 W | S031S022W12 | COr |
| | KODIAK C-3 | 57.50887 N | 152.72693 W | S031S021W07 | COr |
| 259-41-10048-2010-3020-0010 | KODIAK C-3 | 57.50671 N | 152.72696 W | S031S021W07 | COr |
| 259-41-10048-2010-3020-4200 | KODIAK C-3 | 57.50649 N | 152.72762 W | S031S021W07 | COr |
| | KODIAK C-3 | 57.50495 N | 152.72446 W | S031S021W07 | COr |
| 259-41-10048-2020 | KODIAK C-3 | 57.51707 N | 152.74479 W | S031S022W01 | COr |
| | KODIAK C-3 | 57.51882 N | 152.74384 W | S031S022W01 | COr |
| 259-41-10050 | KODIAK C-3 | 57.50440 N | 152.74152 W | S031S022W12 | CHs,COs,Ps,Ss,DVp,SHp |
| Saltery Creek | KODIAK C-3 | 57.59741 N | 152.70979 W | S030S021W07 | COp |
| 259-41-10050-0010<br>Saltery Lake | KODIAK C-3 | 57.54117 N | 152.76444 W | S030S022W26 | COs,Ss,DVp,SHp |
| 259-41-10050-2004 | KODIAK C-3 | 57.50838 N | 152.74755 W | S031S022W12 | COr |
| | KODIAK C-3 | 57.51176 N | 152.74623 W | S031S022W01 | COr |
| 259-41-10050-2011 | KODIAK C-3 | 57.54576 N | 152.76677 W | S030S022W26 | COs,Ss |
| | KODIAK C-3 | 57.55250 N | 152.77406 W | S030S022W26 | COs,Ss |
| 259-41-10050-2020 | KODIAK C-3 | 57.51506 N | 152.75013 W | S031S022W01 | COr |
| | KODIAK C-3 | 57.51795 N | 152.75031 W | S031S022W01 | COr |
| 259-41-10060 | KODIAK C-3 | 57.50429 N | 152.76752 W | S031S022W11 | CHs,COs,Ps,DVp |
| *Rough Creek | KODIAK C-3 | 57.55699 N | 152.80725 W | S030S022W22 | Ps,DVp |
| 259-41-10060-2006 | KODIAK C-3 | 57.50620 N | 152.76781 W | S031S022W11 | CHp,COp |
| | KODIAK C-3 | 57.50757 N | 152.76091 W | S031S022W11 | COp |
| 259-41-10060-2006-3007 | KODIAK C-3 | 57.50676 N | 152.76455 W | S031S022W11 | COr |
| | KODIAK C-3 | 57.50904 N | 152.76692 W | S031S022W11 | COr |

| WATER BODY NUMBER / NAME | MAP SHEET | LAT. | LONG. | PLSS | SPECIES |
|---|---|---|---|---|---|
| 259-41-10060-2006-3007-4011 | KODIAK C-3 | 57.50801 N | 152.76628 W | S031S022W11 | COr |
| | KODIAK C-3 | 57.50893 N | 152.76809 W | S031S022W11 | COr |
| 259-41-10060-2006-3011 | KODIAK C-3 | 57.50735 N | 152.76251 W | S031S022W11 | CHs |
| | KODIAK C-3 | 57.50945 N | 152.76471 W | S031S022W11 | CHs |
| 259-41-10060-2006-3015 | KODIAK C-3 | 57.50757 N | 152.76091 W | S031S022W11 | COr |
| | KODIAK C-3 | 57.51064 N | 152.76224 W | S031S022W11 | COr |
| 259-41-10060-2016 | KODIAK C-3 | 57.51001 N | 152.77513 W | S031S022W11 | COr |
| | KODIAK C-3 | 57.51452 N | 152.77623 W | S031S022W02 | COr |
| 259-41-10060-2026 | KODIAK C-3 | 57.51408 N | 152.77800 W | S031S022W02 | COr,Ps |
| | KODIAK C-3 | 57.51601 N | 152.77799 W | S031S022W02 | COr |
| 259-41-10070 | KODIAK C-3 | 57.50401 N | 152.89587 W | S031S023W12 | CHs,COs,Ps |
| Wild Creek | KODIAK C-3 | 57.54062 N | 152.88195 W | S030S022W30 | Ps |
| 259-41-10073 | KODIAK C-3 | 57.50674 N | 152.91441 W | S031S023W12 | CHp,Psr |
| *Short Slough Creek | KODIAK C-3 | 57.51102 N | 152.90524 W | S031S023W12 | CHp |
| 259-41-10073-2005 | KODIAK C-3 | 57.50638 N | 152.91307 W | S031S023W12 | CHp |
| | KODIAK C-3 | 57.50733 N | 152.90296 W | S031S023W12 | CHp |
| 259-41-10077 | KODIAK C-3 | 57.52118 N | 152.95195 W | S031S023W03 | CHs,COp,Ps,DVp |
| | KODIAK C-3 | 57.56191 N | 152.95828 W | S030S023W22 | COr,Ps,DVp |
| 259-41-10079 | KODIAK C-3 | 57.51852 N | 152.96665 W | S031S023W03 | COr |
| *Glottof Creek | KODIAK C-3 | 57.51407 N | 152.96128 W | S031S023W03 | COr |
| 259-41-10080 | KODIAK C-3 | 57.51252 N | 152.96818 W | S031S023W03 | CHs,COp,Ps |
| | KODIAK C-3 | 57.52278 N | 152.96917 W | S031S023W04 | CHs,Ps |
| 259-41-10090 | KODIAK C-3 | 57.51130 N | 152.96609 W | S031S023W03 | CHs,Ps |
| | KODIAK C-3 | 57.50807 N | 152.98004 W | S031S023W09 | CHs,Ps |
| 259-41-10098 | KODIAK C-3 | 57.50880 N | 152.96519 W | S031S023W10 | Ps |
| | KODIAK C-3 | 57.50725 N | 152.96715 W | S031S023W10 | Ps |
| 259-42-10002 | KODIAK B-3 | 57.48152 N | 152.89468 W | S031S023W24 | COpr,DVp |
| Janel's Creek | KODIAK B-3 | 57.48426 N | 152.91460 W | S031S023W13 | COp |
| 259-42-10002-2031 | KODIAK B-3 | 57.48312 N | 152.91027 W | S031S023W13 | COr |
| | KODIAK B-3 | 57.48291 N | 152.91204 W | S031S023W13 | COr |
| 259-42-10010 | KODIAK B-4 | 57.47232 N | 153.02643 W | S031S023W19 | Ps |
| | KODIAK B-4 | 57.47310 N | 153.03808 W | S031S023W19 | Ps |
| 259-42-10010-2002 | KODIAK B-4 | 57.47280 N | 153.03007 W | S031S023W19 | Ps |
| | KODIAK B-4 | 57.47590 N | 153.03187 W | S031S023W19 | Ps |

| WATER BODY NUMBER / NAME | MAP SHEET | LAT. | LONG. | PLSS | SPECIES |
|---|---|---|---|---|---|
| 259-42-10020 | KODIAK B-3 | 57.46677 N | 152.99988 W | S031S023W29 | COs,Ps |
| | KODIAK B-4 | 57.46361 N | 153.01807 W | S031S023W29 | COs,Ps |
| 259-42-10027 | KODIAK B-4 | 57.42856 N | 153.05282 W | S032S024W01 | CHs,Ps |
| | KODIAK B-4 | 57.41212 N | 153.07733 W | S032S024W11 | CHs,Ps |
| 259-42-10030 | KODIAK B-4 | 57.43535 N | 153.03568 W | S032S023W06 | CHs,Ps |
| | KODIAK B-4 | 57.42100 N | 153.03076 W | S032S023W07 | CHs,Ps |
| 259-42-10033 | KODIAK B-3 | 57.46835 N | 152.95589 W | S031S023W22 | Ps |
| | KODIAK B-3 | 57.44879 N | 152.95439 W | S031S023W34 | Ps |
| 259-42-10035 | KODIAK B-3 | 57.47065 N | 152.81340 W | S031S022W21 | COr |
| | KODIAK B-3 | 57.46975 N | 152.81269 W | S031S022W21 | COr |
| 259-42-10035-0010 | KODIAK B-3 | 57.46970 N | 152.81370 W | S031S022W21 | COr |
| 259-42-10037 | KODIAK B-3 | 57.46846 N | 152.80446 W | S031S022W22 | CHsr,COp,Ps,DVp |
| *Delta Creek | KODIAK B-3 | 57.43889 N | 152.85718 W | S032S022W05 | Ps,DVp |
| 259-42-10037-2001 | KODIAK B-3 | 57.46737 N | 152.80453 W | S031S022W27 | COr |
| | KODIAK B-3 | 57.46391 N | 152.80128 W | S031S022W27 | COr |
| 259-42-10037-2001-0020 | KODIAK B-3 | 57.46340 N | 152.80140 W | S031S022W27 | COr |
| 259-42-10039 | KODIAK B-3 | 57.42045 N | 152.72312 W | S032S021W07 | CHs,COs,Ps,Sp,DVp |
| | KODIAK B-3 | 57.41866 N | 152.86055 W | S032S022W08 | Ps,DVp |
| 259-42-10039-2001 | KODIAK B-3 | 57.41628 N | 152.71807 W | S032S021W07 | COr,Pp |
| | KODIAK B-3 | 57.41457 N | 152.72019 W | S032S021W07 | COr |
| 259-42-10039-2001-0010 | KODIAK B-3 | 57.41710 N | 152.71850 W | S032S021W07 | COr,Pp |
| 259-42-10039-2003 | KODIAK B-3 | 57.41643 N | 152.71821 W | S032S021W07 | COr |
| | KODIAK B-3 | 57.41556 N | 152.72140 W | S032S021W07 | COr |
| 259-42-10039-2005 | KODIAK B-3 | 57.41795 N | 152.72380 W | S032S021W07 | Sr |
| | KODIAK B-3 | 57.41622 N | 152.72461 W | S032S021W07 | Sr |
| 259-42-10039-2007 | KODIAK B-3 | 57.41859 N | 152.72802 W | S032S022W12 | CHs,COsr,Ps,Sr,DVp |
| | KODIAK B-3 | 57.39668 N | 152.78314 W | S032S022W15 | CHs,DVp |
| 259-42-10039-2007-3013 | KODIAK B-3 | 57.41633 N | 152.72993 W | S032S022W12 | COr,Ps,Sp,DVp |
| | KODIAK B-3 | 57.37352 N | 152.73790 W | S032S022W25 | Ps,DVp |
| 259-42-10039-2007-3013-4100 | KODIAK B-3 | 57.40784 N | 152.72893 W | S032S022W13 | Sr |
| | KODIAK B-3 | 57.40611 N | 152.73253 W | S032S022W13 | Sr |

| WATER BODY NUMBER / NAME | MAP SHEET | LAT. | LONG. | PLSS | SPECIES |
|---|---|---|---|---|---|
| 259-42-10039-2007-3018 | KODIAK B-3 | 57.41433 N | 152.74472 W | S032S022W12 | COr |
| | KODIAK B-3 | 57.41731 N | 152.74376 W | S032S022W12 | COr |
| 259-42-10039-2007-3019 | KODIAK B-3 | 57.41438 N | 152.74400 W | S032S022W12 | COp |
| | KODIAK B-3 | 57.40060 N | 152.74797 W | S032S022W13 | COp |
| 259-42-10039-2007-3019-0010 | KODIAK B-3 | 57.39940 N | 152.74800 W | S032S022W13 | COr |
| 259-42-10039-2007-3019-4020 | KODIAK B-3 | 57.40521 N | 152.74897 W | S032S022W13 | COr |
| | KODIAK B-3 | 57.40494 N | 152.74958 W | S032S022W13 | COr |
| 259-42-10039-2007-3019-4024 | KODIAK B-3 | 57.40485 N | 152.74886 W | S032S022W13 | COr |
| | KODIAK B-3 | 57.40467 N | 152.74984 W | S032S022W13 | COr |
| 259-42-10039-2007-3019-4028 | KODIAK B-3 | 57.40449 N | 152.74926 W | S032S022W13 | COr |
| | KODIAK B-3 | 57.40453 N | 152.74960 W | S032S022W13 | COr |
| 259-42-10039-2007-3019-4034 | KODIAK B-3 | 57.40411 N | 152.74858 W | S032S022W13 | COr |
| | KODIAK B-3 | 57.40388 N | 152.74970 W | S032S022W13 | COr |
| 259-42-10039-2007-3019-4050 | KODIAK B-3 | 57.40181 N | 152.74901 W | S032S022W13 | COr |
| | KODIAK B-3 | 57.40174 N | 152.75153 W | S032S022W13 | COr |
| 259-42-10039-2007-3019-4056 | KODIAK B-3 | 57.40104 N | 152.74894 W | S032S022W13 | COr |
| | KODIAK B-3 | 57.40097 N | 152.75023 W | S032S022W13 | COr |
| 259-42-10039-2007-3019-4101 | KODIAK B-3 | 57.39964 N | 152.74593 W | S032S022W13 | COr |
| | KODIAK B-3 | 57.40024 N | 152.74339 W | S032S022W13 | COr |
| 259-42-10039-2007-3019-4101-5017 | KODIAK B-3 | 57.40019 N | 152.74370 W | S032S022W13 | COr |
| | KODIAK B-3 | 57.39991 N | 152.74361 W | S032S022W13 | COr |
| 259-42-10039-2007-3019-4107 | KODIAK B-3 | 57.39877 N | 152.74697 W | S032S022W13 | COr |
| | KODIAK B-3 | 57.39835 N | 152.74009 W | S032S022W13 | COr |
| 259-42-10039-2007-3019-4107-5007 | KODIAK B-3 | 57.39855 N | 152.74649 W | S032S022W13 | COr |
| | KODIAK B-3 | 57.39749 N | 152.74539 W | S032S022W13 | COr |
| 259-42-10039-2007-3019-4107-5007-6005 | KODIAK B-3 | 57.39819 N | 152.74631 W | S032S022W13 | COr |
| | KODIAK B-3 | 57.39752 N | 152.74806 W | S032S022W13 | COr |
| 259-42-10039-2007-3021 | KODIAK B-3 | 57.41334 N | 152.75051 W | S032S022W12 | COp |
| | KODIAK B-3 | 57.40642 N | 152.75195 W | S032S022W13 | COr |
| 259-42-10039-2007-3021-0010 | KODIAK B-3 | 57.41316 N | 152.75039 W | S032S022W12 | COp |
| 259-42-10039-2007-3021-0020 | KODIAK B-3 | 57.40940 N | 152.75060 W | S032S022W13 | COp |

| WATER BODY NUMBER / NAME | MAP SHEET | LAT. | LONG. | PLSS | SPECIES |
|---|---|---|---|---|---|
| 259-42-10039-2007-3021-0030 | KODIAK B-3 | 57.40730 N | 152.75150 W | S032S022W13 | COp |
| 259-42-10039-2007-3024 | KODIAK B-3 | 57.41200 N | 152.75301 W | S032S022W12 | COr |
| | KODIAK B-3 | 57.40945 N | 152.75695 W | S032S022W14 | COr |
| 259-42-10039-2008 | KODIAK B-3 | 57.41972 N | 152.72890 W | S032S022W12 | COr |
| | KODIAK B-3 | 57.42238 N | 152.73466 W | S032S022W12 | COr |
| 259-42-10039-2008-3016 | KODIAK B-3 | 57.42212 N | 152.73256 W | S032S022W12 | COr |
| | KODIAK B-3 | 57.42306 N | 152.73231 W | S032S022W12 | COr |
| 259-42-10039-2009 | KODIAK B-3 | 57.42143 N | 152.73632 W | S032S022W12 | COp |
| | KODIAK B-3 | 57.41778 N | 152.75461 W | S032S022W12 | COr |
| 259-42-10039-2009-3021 | KODIAK B-3 | 57.41767 N | 152.75423 W | S032S022W12 | COr |
| | KODIAK B-3 | 57.41708 N | 152.75483 W | S032S022W11 | COr |
| 259-42-10039-2011 | KODIAK B-3 | 57.41729 N | 152.76995 W | S032S022W11 | Pp |
| | KODIAK B-3 | 57.39964 N | 152.80218 W | S032S022W15 | Pp |
| 259-42-10039-2014 | KODIAK B-3 | 57.41856 N | 152.78218 W | S032S022W10 | Ps |
| | KODIAK B-3 | 57.41986 N | 152.80589 W | S032S022W10 | Ps |
| 259-42-10048 | KODIAK B-3 | 57.41092 N | 152.67138 W | S032S021W09 | CHs,COs,Ps,DVp |
| | KODIAK B-3 | 57.38630 N | 152.68919 W | S032S021W20 | CHs,COs,Ps,DVp |
| 259-42-10060 | KODIAK B-1 & B-2 | 57.38636 N | 152.61604 W | S032S021W23 | CHs,Ps,DVp |
| | KODIAK B-1 & B-2 | 57.36064 N | 152.65957 W | S032S021W33 | CHs,DVp |
| 259-42-10080 | KODIAK B-1 & B-2 | 57.33236 N | 152.63995 W | S033S021W09 | CHs,Ps,DVp |
| | KODIAK B-3 | 57.32101 N | 152.69530 W | S033S021W18 | CHs,DVp |
| 259-42-10080-2002 | KODIAK B-1 & B-2 | 57.33279 N | 152.64088 W | S033S021W09 | CHs,Ps,DVp |
| | KODIAK B-3 | 57.34114 N | 152.71612 W | S033S022W01 | CHs,DVp |
| 262-10-10010 | AFOGNAK C-5 | 58.67072 N | 153.57485 W | S017S026W28 | Ps,DVp |
| | AFOGNAK C-5 | 58.70508 N | 153.64288 W | S017S026W18 | Ps,DVp |
| 262-10-10020 | AFOGNAK C-5 | 58.68111 N | 153.56234 W | S017S026W27 | CHs,Ps,DVp |
| | AFOGNAK C-5 | 58.72297 N | 153.57685 W | S017S026W09 | CHs,Ps,DVp |
| 262-10-10030 | AFOGNAK C-5 | 58.69194 N | 153.52244 W | S017S026W23 | CHs,Ps,DVp |
| | AFOGNAK C-5 | 58.70959 N | 153.56176 W | S017S026W15 | CHs,Ps,DVp |
| 262-10-10035 | AFOGNAK C-5 | 58.71180 N | 153.46838 W | S017S025W07 | CHp,COp,Psr,Sp |
| *Bluff Creek | AFOGNAK C-5 | 58.72250 N | 153.47367 W | S017S025W07 | CHp |
| 262-10-10035-2005 | AFOGNAK C-5 | 58.71357 N | 153.46876 W | S017S025W07 | COp,Psr,Sp |
| *Long Slough Creek | AFOGNAK C-5 | 58.69642 N | 153.50663 W | S017S026W13 | COp,Sp |

| WATER BODY NUMBER / NAME | MAP SHEET | LAT. | LONG. | PLSS | SPECIES |
|---|---|---|---|---|---|
| 262-10-10040 | AFOGNAK C-5 | 58.72272 N | 153.42559 W | S017S025W09 | Ps,DVp |
| | AFOGNAK C-5 | 58.74748 N | 153.44713 W | S016S025W33 | Ps,DVp |
| 262-10-10040-0010 | AFOGNAK C-5 | 58.72711 N | 153.42484 W | S017S025W04 | Pp,DVp |
| 262-10-10040-2009 | AFOGNAK C-5 | 58.73016 N | 153.42732 W | S017S025W04 | Ps |
| | AFOGNAK C-5 | 58.72047 N | 153.44692 W | S017S025W08 | Ps |
| 262-10-10040-2009-0010 | AFOGNAK C-5 | 58.72628 N | 153.43929 W | S017S025W05 | Pp |
| 262-10-10040-2009-0020 | AFOGNAK C-5 | 58.71850 N | 153.45152 W | S017S025W08 | Pp |
| 262-10-10050 | AFOGNAK C-5 | 58.73250 N | 153.41616 W | S017S025W04 | Ps |
| | AFOGNAK C-5 | 58.74801 N | 153.43508 W | S016S025W34 | Ps |
| 262-10-10060 | AFOGNAK C-5 | 58.73907 N | 153.40839 W | S017S025W04 | Ps,DVp |
| | AFOGNAK D-5 | 58.75044 N | 153.42623 W | S016S025W34 | Ps,DVp |
| 262-10-10060-0010 | AFOGNAK D-5 | 58.75291 N | 153.42771 W | S016S025W34 | Pp,DVp |
| 262-10-10070 | AFOGNAK D-5 | 58.77618 N | 153.38076 W | S016S025W24 | Ps |
| | AFOGNAK D-5 | 58.79417 N | 153.40673 W | S016S025W14 | Ps |
| 262-10-10080 | AFOGNAK D-5 | 58.80567 N | 153.37463 W | S016S025W12 | CHs,COp,Ps |
| | AFOGNAK D-5 | 58.80036 N | 153.42823 W | S016S025W10 | CHs,Ps |
| 262-10-10090 | AFOGNAK D-5 | 58.82140 N | 153.36811 W | S016S025W01 | CHs,Ps |
| | AFOGNAK D-5 | 58.81945 N | 153.40952 W | S016S025W02 | CHs,Ps |
| 262-10-10092 | AFOGNAK D-5 | 58.83100 N | 153.36170 W | S015S025W36 | CHsr,COsr,Ps |
| *Clear Creek | AFOGNAK D-5 | 58.82997 N | 153.37216 W | S015S025W36 | Ps |
| 262-10-10100 | AFOGNAK D-4 | 58.84684 N | 153.31347 W | S015S024W29 | CHsr,Ps |
| *Douglas Creek | AFOGNAK D-5 | 58.85106 N | 153.41087 W | S015S025W26 | Ps |
| 262-10-10100-2008 | AFOGNAK D-4 | 58.85199 N | 153.32644 W | S015S024W29 | Ps |
| | AFOGNAK D-5 | 58.85290 N | 153.33447 W | S015S024W30 | Ps |
| 262-10-10100-2018 | AFOGNAK D-5 | 58.85185 N | 153.35821 W | S015S024W30 | Ps |
| | AFOGNAK D-5 | 58.85517 N | 153.39375 W | S015S025W23 | Ps |
| 262-10-10100-2018-3008 | AFOGNAK D-5 | 58.85474 N | 153.36419 W | S015S025W25 | Ps |
| | AFOGNAK D-5 | 58.86847 N | 153.37232 W | S015S025W24 | Ps |
| 262-15-10010 | AFOGNAK C-6 | 58.60600 N | 153.77881 W | S018S027W20 | CHs,COs,Ps,Sp,DVp |
| Swikshak River | AFOGNAK C-6 | 58.70013 N | 153.74816 W | S017S027W16 | COp |

| WATER BODY NUMBER / NAME | MAP SHEET | LAT. | LONG. | PLSS | SPECIES |
|---|---|---|---|---|---|
| 262-15-10010-2018 | AFOGNAK C-6 | 58.61855 N | 153.70631 W | S018S027W14 | CHs,COp,Ps,Ss,DVp |
| | AFOGNAK C-5 | 58.66263 N | 153.65911 W | S017S027W36 | CHs,Ps,Ss,DVp |
| 262-15-10010-2036 | AFOGNAK C-6 | 58.65082 N | 153.72021 W | S018S027W03 | CHs,Ps |
| | AFOGNAK C-6 | 58.66085 N | 153.76272 W | S017S027W33 | CHs,Ps |
| 262-15-10015 | AFOGNAK C-6 | 58.60618 N | 153.80735 W | S018S027W19 | Pp |
| | AFOGNAK C-6 | 58.62776 N | 153.81822 W | S018S028W12 | Pp |
| 262-15-10020 | AFOGNAK C-6 | 58.60821 N | 153.89680 W | S018S028W22 | CHs,COsr,Ps |
| Big River | MT KATMAI C-1 | 58.63327 N | 154.09312 W | S018S029W08 | Ps |
| 262-15-10020-2009 | AFOGNAK C-6 | 58.60524 N | 153.91209 W | S018S028W21 | CHp,Ps |
| | AFOGNAK C-6 | 58.59309 N | 153.91244 W | S018S028W28 | CHp,Ps |
| 262-15-10020-2009-0010 | AFOGNAK C-6 | 58.59169 N | 153.91045 W | S018S028W28 | CHp,Pp |
| 262-15-10020-2009-3006 | AFOGNAK C-6 | 58.60141 N | 153.91404 W | S018S028W21 | Ps |
| | AFOGNAK C-6 | 58.59647 N | 153.93770 W | S018S028W20 | Ps |
| 262-15-10020-2018 | MT KATMAI C-1 | 58.65616 N | 154.01471 W | S017S029W35 | CHs,Ps |
| | MT KATMAI C-1 | 58.66938 N | 154.04079 W | S017S029W27 | CHs,Ps |
| 262-15-10020-2020 | AFOGNAK C-6 | 58.61813 N | 153.93775 W | S018S028W17 | CHs,Ps |
| | AFOGNAK C-6 | 58.63839 N | 153.90208 W | S018S028W04 | Ps |
| 262-15-10020-2034 | AFOGNAK C-6 | 58.63746 N | 153.96622 W | S018S028W07 | CHs,Ps |
| | AFOGNAK C-6 | 58.64666 N | 153.93767 W | S018S028W05 | Ps |
| 262-15-10030 | AFOGNAK C-6 | 58.55981 N | 153.90396 W | S019S028W04 | CHp,Ps |
| | MT KATMAI C-1 | 58.57916 N | 154.08647 W | S018S029W33 | CHp,Ps |
| 262-15-10040 | AFOGNAK C-6 | 58.53123 N | 153.94933 W | S019S028W17 | CHp,Psr |
| *Chiniak Lagoon | AFOGNAK C-6 | 58.54570 N | 153.94886 W | S019S028W08 | CHp |
| 262-20-10005 | MT KATMAI B-1 | 58.48979 N | 154.04831 W | S019S029W34 | Ps |
| | MT KATMAI C-1 | 58.50109 N | 154.04181 W | S019S029W27 | Ps |
| 262-20-10005-2010 | MT KATMAI B-1 | 58.49943 N | 154.03749 W | S019S029W27 | Ps |
| | MT KATMAI C-1 | 58.50186 N | 154.03807 W | S019S029W27 | Ps |
| 262-20-10008 | MT KATMAI B-1 | 58.48766 N | 154.08102 W | S019S029W33 | Ps |
| | MT KATMAI C-1 | 58.51987 N | 154.10943 W | S019S029W20 | Ps |
| 262-20-10008-2009 | MT KATMAI C-1 | 58.50546 N | 154.10491 W | S019S029W29 | Ps |
| | MT KATMAI C-1 | 58.51685 N | 154.13726 W | S019S029W19 | Ps |
| 262-20-10010 | MT KATMAI B-1 | 58.48604 N | 154.08354 W | S019S029W33 | CHs,Ps |
| Ninagiak River | MT KATMAI C-1 | 58.51988 N | 154.28767 W | S019S030W19 | CHp,Ps |

| WATER BODY NUMBER / NAME | MAP SHEET | LAT. | LONG. | PLSS | SPECIES |
|---|---|---|---|---|---|
| 262-20-10015 | MT KATMAI B-1 | 58.48131 N | 154.08448 W | S019S029W33 | CHs,Ps |
| | MT KATMAI B-1 | 58.48497 N | 154.11778 W | S019S029W32 | CHs,Ps |
| 262-20-10020 | MT KATMAI B-1 | 58.47154 N | 154.08400 W | S020S029W04 | CHs,Psr |
| Hook Creek | MT KATMAI B-1 | 58.46111 N | 154.11788 W | S020S029W08 | CHs |
| 262-20-10030 | MT KATMAI B-1 | 58.43099 N | 154.07262 W | S020S029W21 | CHp,COsr,Pp |
| *Serpent Creek | MT KATMAI B-1 | 58.44073 N | 154.15911 W | S020S030W13 | CHp,Pp |
| 262-20-10030-2002 | MT KATMAI B-1 | 58.43342 N | 154.07161 W | S020S029W21 | CHp |
| | MT KATMAI B-1 | 58.45197 N | 154.11514 W | S020S029W08 | CHs |
| 262-20-10030-2004 | MT KATMAI B-1 | 58.43338 N | 154.07399 W | S020S029W21 | CHp,Pp |
| | MT KATMAI B-1 | 58.44249 N | 154.12722 W | S020S029W18 | CHs,Ps |
| 262-20-10030-2004-3005 | MT KATMAI B-1 | 58.43652 N | 154.09227 W | S020S029W16 | CHs,Ps |
| | MT KATMAI B-1 | 58.43035 N | 154.10408 W | S020S029W20 | CHs,Ps |
| 262-20-10030-2007 | MT KATMAI B-1 | 58.42561 N | 154.08701 W | S020S029W21 | CHs |
| | MT KATMAI B-1 | 58.41367 N | 154.08933 W | S020S029W28 | CHs |
| 262-20-10030-2047 | MT KATMAI B-1 | 58.43577 N | 154.13777 W | S020S029W19 | CHp,Pp |
| | MT KATMAI B-1 | 58.43495 N | 154.15243 W | S020S030W24 | CHp,Pp |
| 262-20-10035 | MT KATMAI B-1 | 58.42473 N | 154.06969 W | S020S029W21 | CHs |
| | MT KATMAI B-1 | 58.40804 N | 154.06716 W | S020S029W28 | CHs |
| 262-20-10040 | MT KATMAI B-1 | 58.40253 N | 154.05678 W | S020S029W34 | CHs,Ps |
| Hallo Creek | MT KATMAI B-1 | 58.37849 N | 154.22246 W | S021S030W05 | Ps |
| 262-20-10040-2050 | MT KATMAI B-1 | 58.37849 N | 154.22246 W | S021S030W05 | Ps |
| | MT KATMAI B-1 | 58.38747 N | 154.22465 W | S021S030W05 | Ps |
| 262-20-10050 | MT KATMAI B-1 | 58.49410 N | 153.94994 W | S019S028W29 | CHsr,Ps |
| *Cape Chiniak Creek | MT KATMAI C-1 | 58.53520 N | 154.00928 W | S019S029W13 | Ps |
| 262-25-10010 | MT KATMAI B-1 | 58.27288 N | 154.25536 W | S022S030W18 | CHs |
| | MT KATMAI B-1 | 58.28338 N | 154.23773 W | S022S030W08 | CHs |
| 262-25-10020 | MT KATMAI A-2 | 58.24958 N | 154.35081 W | S022S031W21 | CHs,Ps |
| | MT KATMAI B-2 | 58.28689 N | 154.49838 W | S022S032W10 | CHs,Ps |
| 262-25-10023 | MT KATMAI B-2 | 58.26292 N | 154.33682 W | S022S031W15 | CHs,Ps |
| | MT KATMAI B-2 | 58.26548 N | 154.40288 W | S022S031W18 | CHs,Ps |
| 262-25-10025 | MT KATMAI B-2 | 58.28423 N | 154.33583 W | S022S031W10 | CHs,Ps |
| | MT KATMAI B-2 | 58.27804 N | 154.46099 W | S022S032W11 | CHs,Ps |
| 262-25-10030 | MT KATMAI B-1 | 58.30865 N | 154.30302 W | S021S031W35 | CHs,Ps |
| | MT KATMAI B-2 | 58.33576 N | 154.40091 W | S021S031W20 | CHs,Ps |

| WATER BODY NUMBER / NAME | MAP SHEET | LAT. | LONG. | PLSS | SPECIES |
|---|---|---|---|---|---|
| 262-25-10030-2003 | MT KATMAI B-1 | 58.30930 N | 154.30929 W | S021S031W35 | CHs,Ps |
| | MT KATMAI B-2 | 58.31336 N | 154.34041 W | S021S031W34 | CHs,Ps |
| 262-25-10030-2003-3003 | MT KATMAI B-1 | 58.30890 N | 154.31046 W | S021S031W35 | CHs,Ps |
| | MT KATMAI B-1 | 58.31257 N | 154.33307 W | S021S031W34 | CHs,Ps |
| 262-25-10030-2009 | MT KATMAI B-2 | 58.31637 N | 154.36664 W | S021S031W33 | CHs,Ps |
| | MT KATMAI B-2 | 58.31286 N | 154.38120 W | S021S031W32 | CHs,Ps |
| 262-25-10032 | MT KATMAI B-1 | 58.31142 N | 154.29421 W | S021S031W35 | Ps |
| | MT KATMAI B-1 | 58.33000 N | 154.30789 W | S021S031W26 | Ps |
| 262-25-10046 | MT KATMAI B-1 | 58.35005 N | 154.20338 W | S021S030W16 | Pp |
| | MT KATMAI B-1 | 58.34805 N | 154.20977 W | S021S030W21 | Pp |
| 262-25-10050 | MT KATMAI B-1 | 58.35677 N | 154.18088 W | S021S030W15 | CHs,Ps |
| | MT KATMAI B-1 | 58.36879 N | 154.20340 W | S021S030W09 | CHs,Ps |
| 262-25-10050-2004 | MT KATMAI B-1 | 58.35936 N | 154.19007 W | S021S030W16 | CHs,Ps |
| | MT KATMAI B-1 | 58.36439 N | 154.18056 W | S021S030W10 | CHs,Ps |
| 262-25-10060 | MT KATMAI B-1 | 58.35798 N | 154.15325 W | S021S030W14 | CHs,Ps |
| | MT KATMAI B-1 | 58.37239 N | 154.14449 W | S021S030W11 | CHs,Ps |
| 262-25-10060-2004 | MT KATMAI B-1 | 58.35946 N | 154.15009 W | S021S030W14 | CHs,Ps |
| | MT KATMAI B-1 | 58.36543 N | 154.13938 W | S021S030W11 | CHs,Ps |
| 262-25-10070 | MT KATMAI B-1 | 58.35183 N | 154.10436 W | S021S030W13 | CHs,Ps |
| | MT KATMAI B-1 | 58.36694 N | 154.12645 W | S021S030W12 | CHs,Ps |
| 262-25-10070-2006 | MT KATMAI B-1 | 58.35819 N | 154.11409 W | S021S030W13 | CHs,Ps |
| | MT KATMAI B-1 | 58.36444 N | 154.11032 W | S021S030W12 | CHs,Ps |
| 262-25-10080 | MT KATMAI B-1 | 58.35592 N | 154.05074 W | S021S029W17 | CHs,Ps |
| | MT KATMAI B-1 | 58.36731 N | 154.08170 W | S021S029W07 | CHs,Ps |
| 262-25-10080-2006 | MT KATMAI B-1 | 58.36377 N | 154.06484 W | S021S029W17 | CHs,Ps |
| | MT KATMAI B-1 | 58.37382 N | 154.06972 W | S021S029W08 | CHs,Ps |
| 262-25-10090 | MT KATMAI B-1 | 58.36060 N | 154.04473 W | S021S029W16 | CHs,Ps |
| | MT KATMAI B-1 | 58.38176 N | 154.04329 W | S021S029W04 | CHs,Ps |
| 262-30-10010 | MT KATMAI B-1 | 58.25320 N | 154.23654 W | S022S030W20 | CHp,COp,Pp,Ss |
| | MT KATMAI A-1 | 58.21741 N | 154.24658 W | S023S030W06 | CHs,Ps |
| 262-30-10010-0010 | MT KATMAI A-1 | 58.24793 N | 154.24045 W | S022S030W30 | CHp,COr,Pp,Ssr |
| 262-30-10010-2006 | MT KATMAI A-1 | 58.24918 N | 154.24417 W | S022S030W19 | Ss |
| | MT KATMAI A-1 | 58.24746 N | 154.29715 W | S022S031W26 | Ss |

| WATER BODY NUMBER / NAME | MAP SHEET | LAT. | LONG. | PLSS | SPECIES |
|---|---|---|---|---|---|
| 262-30-10010-2006-0020 | MT KATMAI A-1 | 58.24848 N | 154.26544 W | S022S031W24 | Ss |
| 262-30-10010-2006-0030 | MT KATMAI A-1 | 58.24841 N | 154.29909 W | S022S031W23 | Ss |
| 262-30-10010-2006-3005 | MT KATMAI A-1 | 58.24762 N | 154.28354 W | S022S031W25 | Ss |
| | MT KATMAI A-1 | 58.23768 N | 154.29383 W | S022S031W26 | Ss |
| 262-30-10030 | MT KATMAI A-1 | 58.21019 N | 154.17958 W | S023S030W03 | Ps |
| | MT KATMAI A-1 | 58.20904 N | 154.18253 W | S023S030W03 | Ps |
| 262-35-10010 | MT KATMAI A-1 | 58.19392 N | 154.30289 W | S023S031W11 | CHs,Ps,Ssr |
| *Halferty Creek | MT KATMAI A-1 | 58.19977 N | 154.30838 W | S023S031W11 | CHs,Ps |
| 262-35-10010-0010 | MT KATMAI A-1 | 58.20431 N | 154.31437 W | S023S031W11 | CHs,Pp |
| 262-40-10010 | MT KATMAI A-2 | 58.15749 N | 154.33652 W | S023S031W27 | CHs,Ps |
| | MT KATMAI A-2 | 58.16813 N | 154.36333 W | S023S031W21 | CHs,Ps |
| 262-40-10020 | MT KATMAI A-2 | 58.13414 N | 154.33680 W | S023S031W34 | CHs,COsr,Ps |
| *Missak Creek | MT KATMAI A-2 | 58.14795 N | 154.38489 W | S023S031W29 | CHs,Ps |
| 262-45-10010 | MT KATMAI A-2 | 58.18326 N | 154.44800 W | S023S032W13 | CHs,COsr,Ps |
| *Kinak Creek | MT KATMAI A-2 | 58.21264 N | 154.37908 W | S023S031W05 | Ps |
| 262-45-10010-2008 | MT KATMAI A-2 | 58.20269 N | 154.38507 W | S023S031W08 | Ps |
| | MT KATMAI A-2 | 58.19837 N | 154.37429 W | S023S031W08 | Ps |
| 262-45-10015 | MT KATMAI A-2 | 58.20232 N | 154.47974 W | S023S032W11 | Ps |
| | MT KATMAI A-2 | 58.20509 N | 154.47051 W | S023S032W02 | Ps |
| 262-45-10017 | MT KATMAI A-2 | 58.20446 N | 154.48763 W | S023S032W10 | COsr,Ps |
| *Low Pass Creek | MT KATMAI A-2 | 58.21014 N | 154.49141 W | S023S032W03 | Ps |
| 262-45-10020 | MT KATMAI A-2 | 58.19784 N | 154.49861 W | S023S032W10 | Ps |
| | MT KATMAI A-2 | 58.19998 N | 154.51029 W | S023S032W09 | Ps |
| 262-45-10040 | MT KATMAI A-2 | 58.16254 N | 154.46557 W | S023S032W23 | Pp |
| | MT KATMAI A-2 | 58.16075 N | 154.48554 W | S023S032W27 | Pp |
| 262-50-10020 | MT KATMAI A-2 | 58.06248 N | 154.54333 W | S024S032W29 | Ps |
| | MT KATMAI A-2 | 58.06653 N | 154.54996 W | S024S032W29 | Ps |
| 262-50-10031 | MT KATMAI A-2 | 58.09492 N | 154.58334 W | S024S032W18 | Pp |
| | MT KATMAI A-2 | 58.08931 N | 154.58179 W | S024S032W18 | Pp |
| 262-50-10036 | MT KATMAI A-2 | 58.09843 N | 154.60042 W | S024S033W13 | Pp |
| | MT KATMAI A-2 | 58.09812 N | 154.61006 W | S024S033W13 | Pp |

| WATER BODY NUMBER / NAME | MAP SHEET | LAT. | LONG. | PLSS | SPECIES |
|---|---|---|---|---|---|
| 262-50-10050 | MT KATMAI A-2 | 58.12766 N | 154.60216 W | S024S033W01 | CHsr,Ps |
| *Geographic Creek | MT KATMAI A-2 | 58.14465 N | 154.59928 W | S023S033W36 | Ps |
| 262-50-10072 | MT KATMAI A-2 | 58.11428 N | 154.58277 W | S024S032W07 | Pp |
| | MT KATMAI A-2 | 58.11958 N | 154.57611 W | S024S032W06 | Pp |
| 262-55-10010 | MT KATMAI A-3 | 58.06584 N | 154.67708 W | S024S033W28 | CHs,COsr,Ps |
| *Dakavak Creek | MT KATMAI A-3 | 58.07932 N | 154.71752 W | S024S033W20 | CHs,Ps |
| 262-55-10050 | MT KATMAI A-3 | 58.01414 N | 154.73040 W | S025S033W21 | Ps |
| | MT KATMAI A-3 | 58.01826 N | 154.77211 W | S025S033W18 | Ps |
| 262-55-10050-2004 | MT KATMAI A-3 | 58.01609 N | 154.73689 W | S025S033W17 | Ps |
| | MT KATMAI A-3 | 58.02290 N | 154.74364 W | S025S033W17 | Ps |
| 262-60-10006 | MT KATMAI A-3 | 58.03174 N | 154.92271 W | S025S034W07 | CHs,Ps |
| | MT KATMAI A-3 | 58.11272 N | 154.88573 W | S024S034W08 | CHs,Ps |
| 262-60-10008 | MT KATMAI A-3 | 58.03009 N | 154.94552 W | S025S034W18 | CHs,Ps |
| Soluka Creek | MT KATMAI A-3 | 58.13355 N | 154.88521 W | S023S034W32 | Ps |
| 262-60-10010 | MT KATMAI A-3 | 58.03048 N | 154.95380 W | S025S035W12 | CHs,Ps |
| Katmai River | MT KATMAI A-3 | 58.05901 N | 154.98824 W | S024S035W34 | CHp,Ps |
| 262-60-10020 | MT KATMAI A-4 | 58.01727 N | 155.03573 W | S025S035W16 | CHs,Ps |
| Alagogshak Creek | MT KATMAI A-4 | 58.03875 N | 155.24218 W | S025S036W08 | CHp,Pp |
| 262-60-10020-2007 | MT KATMAI A-4 | 58.02051 N | 155.09862 W | S025S035W18 | Pp |
| | MT KATMAI A-4 | 58.01604 N | 155.10078 W | S025S035W18 | Pp |
| 262-60-10020-2008 | MT KATMAI A-4 | 58.02176 N | 155.10844 W | S025S035W18 | CHp,Pp |
| | MT KATMAI A-4 | 58.02846 N | 155.15261 W | S025S036W14 | CHp,Pp |
| 262-60-10020-2015 | MT KATMAI A-4 | 58.02582 N | 155.22031 W | S025S036W17 | CHs,Ps |
| | MT KATMAI A-4 | 58.01871 N | 155.24684 W | S025S036W18 | CHs,Ps |
| 262-60-10026 | KARLUK D-4 | 57.95381 N | 155.07780 W | S026S035W08 | CHp,Pp |
| | KARLUK D-4 | 57.96584 N | 155.09200 W | S026S035W06 | CHp,Pp |
| 262-60-10028 | KARLUK D-4 | 57.95097 N | 155.08665 W | S026S035W07 | Pp |
| | KARLUK D-4 | 57.97201 N | 155.11434 W | S026S036W01 | Pp |
| 262-60-10030 | KARLUK D-4 | 57.94855 N | 155.10620 W | S026S035W07 | CHs,Ps,DVp |
| | KARLUK D-4 | 57.97094 N | 155.17131 W | S026S036W03 | CHs,Ps |
| 262-60-10030-2006 | KARLUK D-4 | 57.96149 N | 155.14951 W | S026S036W02 | CHs,Ps,DVp |
| | KARLUK D-4 | 57.97985 N | 155.16433 W | S025S036W34 | CHs,Ps,DVp |
| 262-60-10040 | KARLUK D-4 | 57.94810 N | 155.12851 W | S026S036W12 | CHs,Ps,DVp |
| Big Kashvik Creek | KARLUK D-4 | 57.95660 N | 155.21456 W | S026S036W09 | CHs,Ps,DVp |

| WATER BODY NUMBER / NAME | MAP SHEET | LAT. | LONG. | PLSS | SPECIES |
|---|---|---|---|---|---|
| 262-60-10040-2005 | KARLUK D-4 | 57.94762 N | 155.19240 W | S026S036W09 | CHs,Ps |
| | KARLUK D-4 | 57.94827 N | 155.22074 W | S026S036W08 | CHs,Ps |
| 262-60-10050 | KARLUK D-4 | 57.93762 N | 155.11744 W | S026S036W13 | CHp,Pp |
| | KARLUK D-4 | 57.92927 N | 155.14461 W | S026S036W23 | CHp,Pp |
| 262-65-10010 | KARLUK D-5 | 57.82503 N | 155.33887 W | S027S037W27 | CHs,Ps,DVp |
| Big Alinchak Creek | KARLUK D-5 | 57.84240 N | 155.38104 W | S027S037W20 | CHs,Ps,DVp |
| 262-65-10010-2006 | KARLUK D-5 | 57.84240 N | 155.38104 W | S027S037W20 | CHs,Ps,DVp |
| | KARLUK D-5 | 57.84970 N | 155.33758 W | S027S037W15 | CHp,Pp,DVp |
| 262-65-10020 | KARLUK D-5 | 57.79084 N | 155.36240 W | S028S037W04 | CHs,Ps,DVp |
| Little Alinchak Creek | KARLUK D-5 | 57.81241 N | 155.43697 W | S027S038W36 | CHs,Ps,DVp |
| 262-65-10030 | KARLUK D-4 | 57.77614 N | 155.33133 W | S028S037W10 | Ps |
| Moose Creek | KARLUK D-5 | 57.78024 N | 155.40858 W | S028S037W07 | Ps |
| 262-65-10038 | KARLUK D-4 | 57.86263 N | 155.25602 W | S027S036W07 | CHp,Pp |
| West Creek | KARLUK D-4 | 57.86996 N | 155.31457 W | S027S037W11 | CHp,Pp |
| 262-65-10038-2015 | KARLUK D-4 | 57.86607 N | 155.26451 W | S027S036W07 | CHp,Pp |
| | KARLUK D-4 | 57.85772 N | 155.27945 W | S027S037W12 | CHp,Pp |
| 262-65-10038-2026 | KARLUK D-4 | 57.87135 N | 155.29046 W | S027S037W12 | CHp,Pp |
| | KARLUK D-4 | 57.87489 N | 155.29089 W | S027S037W01 | CHp,Pp |
| 262-65-10040 | KARLUK D-4 | 57.87340 N | 155.24742 W | S027S036W06 | CHs,COsr,Ps,DVp |
| North Creek | KARLUK D-4 | 57.90412 N | 155.31373 W | S026S037W26 | CHs,Ps,DVp |
| 262-65-10055 | KARLUK D-4 | 57.85764 N | 155.17773 W | S027S036W10 | CHp,Pp,Sp |
| | KARLUK D-4 | 57.88060 N | 155.17542 W | S027S036W03 | CHp,Pp,Sp |
| 262-65-10055-0010 | KARLUK D-4 | 57.86621 N | 155.16160 W | S027S036W11 | CHp,Ps,Sp |
| 262-65-10055-2008 | KARLUK D-4 | 57.86685 N | 155.18778 W | S027S036W10 | CHp,Pp |
| | KARLUK D-4 | 57.88054 N | 155.19548 W | S027S036W04 | CHp,Pp |
| 262-70-10010 | KARLUK D-5 | 57.75465 N | 155.48690 W | S028S038W22 | CHsr,Ps |
| Helen Creek | KARLUK D-5 | 57.76239 N | 155.40571 W | S028S037W17 | Ps |
| 262-70-10020 | KARLUK D-5 | 57.78420 N | 155.53967 W | S028S038W09 | CHs,COp,Ps,DVp |
| Portage Creek | KARLUK D-5 | 57.79990 N | 155.44782 W | S027S038W36 | CHs,Ps,DVp |
| 262-70-10020-2010 | KARLUK D-5 | 57.79765 N | 155.48852 W | S028S038W03 | CHs,Ps,DVp |
| | KARLUK D-5 | 57.78347 N | 155.45921 W | S028S038W12 | CHs,Ps,DVp |
| 262-70-10025 | KARLUK D-5 | 57.78041 N | 155.60932 W | S028S039W12 | CHs,COp,Ps,DVp |
| | KARLUK D-5 | 57.80638 N | 155.66321 W | S027S039W34 | CHp,Pp,DVp |

| WATER BODY NUMBER / NAME | MAP SHEET | LAT. | LONG. | PLSS | SPECIES |
|---|---|---|---|---|---|
| 262-70-10030 | KARLUK C-4 & C-5 | 57.73948 N | 155.62008 W | S028S039W25 | CHs,COp,Ps,DVs |
| Teresa Creek | KARLUK D-6 | 57.76760 N | 155.68560 W | S028S039W16 | CHs,Ps,DVs |
| 262-70-10030-2007 | KARLUK C-4 & C-5 | 57.74598 N | 155.62497 W | S028S039W23 | CHs,Ps |
| Dry Creek | KARLUK C-6 | 57.73072 N | 155.70505 W | S028S039W29 | CHs,Ps |
| 262-70-10040 | KARLUK C-4 & C-5 | 57.70612 N | 155.63401 W | S029S039W04 | CHs,COp,Ps,DVp |
| Trail Creek | KARLUK C-6 | 57.69744 N | 155.70875 W | S029S040W12 | CHs,Ps |
| 262-70-10050 | KARLUK C-4 & C-5 | 57.68951 N | 155.61498 W | S029S039W10 | CHsr,Ps |
| Katie Creek | KARLUK C-4 & C-5 | 57.68141 N | 155.63531 W | S029S039W16 | Ps |
| 262-70-10050-2001 | KARLUK C-4 & C-5 | 57.68709 N | 155.61907 W | S029S039W09 | Ps |
| | KARLUK C-4 & C-5 | 57.67875 N | 155.62572 W | S029S039W16 | Ps |
| 262-75-10010 | KARLUK C-6 | 57.64479 N | 155.69825 W | S029S040W25 | CHs,Ps,DVp |
| Oil Creek | KARLUK C-6 | 57.70018 N | 155.75780 W | S029S040W03 | CHp,Pp,DVp |
| 262-75-10020 | KARLUK C-6 | 57.64140 N | 155.77093 W | S029S040W27 | CHs,Ps |
| Rex Creek | KARLUK C-6 | 57.66679 N | 155.82198 W | S029S040W20 | CHs,Ps |
| 262-75-10020-2005 | KARLUK C-6 | 57.65932 N | 155.81800 W | S029S040W20 | CHs,Ps |
| South Fork Rex Creek | KARLUK C-6 | 57.65005 N | 155.83167 W | S029S040W29 | CHs,Ps |
| 262-75-10020-2007 | KARLUK C-6 | 57.66017 N | 155.81887 W | S029S040W20 | CHs,Ps |
| North Fork Rex Creek | KARLUK C-6 | 57.66707 N | 155.83658 W | S029S040W19 | CHs,Ps |
| 262-75-10030 | KARLUK C-6 | 57.60131 N | 155.74107 W | S030S040W11 | Pp |
| | KARLUK C-6 | 57.60395 N | 155.75274 W | S030S040W10 | Pp |
| 262-80-10010 | KARLUK C-6 | 57.57698 N | 155.82584 W | S030S040W20 | CHs,Ps |
| Jute Creek | KARLUK C-6 | 57.59223 N | 155.84126 W | S030S040W18 | CHs,Ps |
| 262-80-10010-2004 | KARLUK C-6 | 57.59223 N | 155.84126 W | S030S040W18 | CHs,Ps |
| | KARLUK C-6 | 57.60665 N | 155.82619 W | S030S040W08 | CHs,Ps |
| 262-80-10012 | KARLUK C-6 | 57.56900 N | 155.84441 W | S030S040W19 | Ps,DVp |
| | KARLUK C-6 | 57.58828 N | 155.88231 W | S030S041W13 | Ps,DVp |
| 262-80-10014 | KARLUK C-6 | 57.55016 N | 155.90135 W | S030S041W35 | Pp |
| | KARLUK C-6 | 57.56186 N | 155.90298 W | S030S041W26 | Pp |
| 262-80-10020 | UGASHIK C-1 | 57.57079 N | 156.01812 W | S030S042W24 | CHs,Ps,Ss |
| Kanatak Creek | UGASHIK C-1 | 57.57140 N | 156.06739 W | S030S042W23 | CHs,Ps,Ss |
| 262-80-10020-2002 | UGASHIK C-1 | 57.56938 N | 156.03206 W | S030S042W24 | CHs,Ps,Ss |
| Little Kanatak Creek | UGASHIK C-1 | 57.58826 N | 156.01834 W | S030S042W13 | CHs,Ps,Ss |
| 262-80-10020-2002-3005 | UGASHIK C-1 | 57.58826 N | 156.01834 W | S030S042W13 | CHs,Ps,Ss |
| | UGASHIK C-1 | 57.58809 N | 156.01449 W | S030S041W18 | CHs,Ps,Ss |

| WATER BODY NUMBER / NAME | MAP SHEET | LAT. | LONG. | PLSS | SPECIES |
|---|---|---|---|---|---|
| 262-85-10010 | UGASHIK B-1 | 57.47345 N | 156.21041 W | S031S043W26 | CHs,COp,Ps |
| Big Creek | UGASHIK C-1 | 57.52864 N | 156.31846 W | S031S043W06 | CHs,Ps |
| 262-85-10010-2006 | UGASHIK C-1 | 57.51110 N | 156.26520 W | S031S043W09 | Ps |
| | UGASHIK C-1 | 57.53110 N | 156.23495 W | S031S043W03 | Ps |
| 262-85-10012 | UGASHIK B-1 | 57.46599 N | 156.21727 W | S031S043W35 | Pp |
| | UGASHIK B-1 | 57.47045 N | 156.28740 W | S031S043W29 | Pp |
| 262-85-10016 | UGASHIK B-1 | 57.44219 N | 156.24091 W | S032S043W03 | Pp |
| | UGASHIK B-1 | 57.45448 N | 156.27111 W | S031S043W33 | Pp |
| 262-85-10020 | UGASHIK B-1 | 57.42706 N | 156.31204 W | S032S043W08 | CHs,COp,Ps |
| Des Moines Creek | UGASHIK B-2 | 57.47542 N | 156.36043 W | S031S044W25 | CHs |
| 262-85-10020-2005 | UGASHIK B-1 | 57.43173 N | 156.32272 W | S032S043W07 | CHs,COp,Ps |
| | UGASHIK B-2 | 57.44402 N | 156.40236 W | S032S044W03 | Ps |
| 262-85-10025 | UGASHIK B-2 | 57.41761 N | 156.33866 W | S032S043W18 | Psr |
| *Beach Creek | UGASHIK B-2 | 57.41835 N | 156.34056 W | S032S044W13 | Psr |
| 262-85-10030 | UGASHIK B-2 | 57.40234 N | 156.35529 W | S032S044W24 | CHs,COp,Ps |
| Pass Creek | UGASHIK B-2 | 57.41339 N | 156.43149 W | S032S044W16 | COp |
| 262-85-10040 | UGASHIK B-2 | 57.37095 N | 156.41080 W | S032S044W34 | CHs,Ps |
| Short Creek | UGASHIK B-2 | 57.38654 N | 156.47620 W | S032S044W30 | CHs,Ps |
| 262-85-10042 | UGASHIK B-2 | 57.36799 N | 156.43480 W | S032S044W33 | CHsr,Pp |
| *Tiny Creek | UGASHIK B-2 | 57.36848 N | 156.47316 W | S032S044W31 | Pp |
| 262-85-10045 | UGASHIK B-2 | 57.34577 N | 156.46190 W | S033S045W11 | CHs,Ps |
| | UGASHIK B-2 | 57.36569 N | 156.52042 W | S033S045W04 | CHs,Ps |
| 262-85-10050 | UGASHIK B-2 | 57.33072 N | 156.51606 W | S033S045W16 | Ps |
| | UGASHIK B-2 | 57.33309 N | 156.54828 W | S033S045W17 | Ps |
| 262-85-10070 | UGASHIK B-2 | 57.31196 N | 156.54191 W | S033S045W20 | CHs,Ps |
| Alai Creek | UGASHIK B-2 | 57.33097 N | 156.59549 W | S033S046W13 | CHs,Ps |
| 262-85-10075 | UGASHIK B-2 | 57.29147 N | 156.55343 W | S033S045W32 | COp,Ps |
| | UGASHIK B-2 | 57.28879 N | 156.59973 W | S033S046W36 | Ps |
| 262-85-10080 | UGASHIK B-2 | 57.29082 N | 156.55465 W | S033S045W32 | CHs,COp,Ps |
| Kialaguik Creek | UGASHIK B-2 | 57.27330 N | 156.59489 W | S034S046W01 | CHs,COp,Ps |
| 262-85-10080-2003 | UGASHIK B-2 | 57.28546 N | 156.56753 W | S033S045W31 | CHs,Ps |
| | UGASHIK B-2 | 57.26568 N | 156.58022 W | S034S045W06 | CHs,Ps |
| 262-85-10090 | UGASHIK B-2 | 57.28385 N | 156.54572 W | S033S045W32 | CHs,Ps |
| | UGASHIK B-2 | 57.27354 N | 156.56043 W | S034S045W05 | CHs,Ps |

| WATER BODY NUMBER / NAME | MAP SHEET | LAT. | LONG. | PLSS | SPECIES |
|---|---|---|---|---|---|
| 262-85-10090-2003 | UGASHIK B-2 | 57.28320 N | 156.55026 W | S033S045W32 | CHs,Ps |
| | UGASHIK B-2 | 57.27163 N | 156.55502 W | S034S045W05 | CHs,Ps |
| 262-85-10092 | UGASHIK B-2 | 57.28761 N | 156.51316 W | S033S045W34 | CHp,Pp |
| | UGASHIK B-2 | 57.27775 N | 156.51487 W | S034S045W04 | CHp,Pp |
| 262-85-10096 | UGASHIK B-2 | 57.31970 N | 156.34500 W | S033S044W22 | Pp |
| | UGASHIK B-2 | 57.31717 N | 156.34944 W | S033S044W22 | Pp |
| 262-85-10098 | UGASHIK B-2 | 57.29855 N | 156.33668 W | S033S044W27 | Pp |
| | UGASHIK B-2 | 57.29064 N | 156.40060 W | S033S044W32 | Pp |
| 262-85-10100 | UGASHIK B-2 | 57.25281 N | 156.37270 W | S034S044W09 | Ps |
| | UGASHIK B-2 | 57.27204 N | 156.40662 W | S034S044W05 | Ps |
| 262-85-10110 | UGASHIK B-2 | 57.25109 N | 156.38355 W | S034S044W08 | CHsr,Ps |
| *Imuya Creek | UGASHIK B-2 | 57.25458 N | 156.42652 W | S034S044W07 | Ps |
| 262-85-10142 | UGASHIK A-2 | 57.22397 N | 156.40430 W | S034S044W20 | CHsr,Pp,Ssr |
| *Circ Creek | UGASHIK A-2 | 57.21991 N | 156.42151 W | S034S044W30 | Pp |
| 271-10-10030 | CHIGNIK B-1 | 56.29793 N | 158.24784 W | S045S057W07 | CHs |
| | CHIGNIK B-1 | 56.28006 N | 158.27956 W | S045S058W13 | CHs |
| 271-10-10100 | CHIGNIK B-2 | 56.27276 N | 158.34234 W | S045S058W21 | CHs,Ps |
| *Lake Bay Creek | CHIGNIK B-2 | 56.26791 N | 158.35473 W | S045S058W21 | CHs,Ps |
| 271-10-10124 | CHIGNIK B-2 | 56.30222 N | 158.37975 W | S045S058W08 | Pp |
| | CHIGNIK B-2 | 56.29785 N | 158.37263 W | S045S058W08 | Pp |
| 271-10-10126 | CHIGNIK B-2 | 56.29643 N | 158.38744 W | S045S058W08 | Pp |
| | CHIGNIK B-2 | 56.29247 N | 158.38056 W | S045S058W08 | Pp |
| 271-10-10130 | CHIGNIK B-2 | 56.30124 N | 158.41210 W | S045S058W07 | Psr,DVr |
| | CHIGNIK B-2 | 56.29403 N | 158.42855 W | S045S059W12 | Pp,DVp |
| 271-10-10145 | CHIGNIK B-2 | 56.29757 N | 158.45182 W | S045S059W11 | CHs,COs,Ps,Sp,DVsr |
| | CHIGNIK B-2 | 56.26680 N | 158.46053 W | S045S059W23 | CHs,Pp,Sp,DVp |
| 271-10-10145-0010 | CHIGNIK B-2 | 56.28477 N | 158.45731 W | S045S059W14 | CHs,Pp,Sp,DVsr |
| 271-10-10145-2011 | CHIGNIK B-2 | 56.28303 N | 158.45560 W | S045S059W14 | Ss |
| | CHIGNIK B-2 | 56.27950 N | 158.45620 W | S045S059W14 | Ss |
| 271-10-10190 | CHIGNIK B-2 | 56.27199 N | 158.55776 W | S045S059W19 | CHs,Ps |
| Marshinlak Creek | CHIGNIK B-2 | 56.27411 N | 158.52187 W | S045S059W20 | CHs,Ps |
| 271-10-10200 | CHIGNIK B-2 | 56.25428 N | 158.53020 W | S045S059W29 | CHs,Ps |
| *Mallard Duck Creek | CHIGNIK B-2 | 56.25389 N | 158.46642 W | S045S059W27 | CHs,Ps |

| WATER BODY NUMBER / NAME | MAP SHEET | LAT. | LONG. | PLSS | SPECIES |
|---|---|---|---|---|---|
| 271-10-10300 | CHIGNIK B-2 | 56.26238 N | 158.62610 W | S045S060W27 | CHs,Ps |
| Metrofania Creek | CHIGNIK A-2 | 56.22088 N | 158.59920 W | S046S060W02 | CHs,Ps |
| 271-10-10310 | CHIGNIK B-2 | 56.27866 N | 158.64009 W | S045S060W15 | CHp,COpr,Krs,Ps,Ss,DVp,SHp |
| Chignik River | CHIGNIK C-3 | 56.51127 N | 158.98101 W | S042S062W25 | Ss |
| 271-10-10310-0010 | CHIGNIK B-3 | 56.27227 N | 158.85925 W | S045S061W19 | COp,Kpr,Pp,Ss,SHp |
| Chignik Lake | | | | | |
| 271-10-10310-0020 | CHIGNIK B-3 | 56.44783 N | 158.97066 W | S043S062W24 | COpr,Sp |
| Black Lake | | | | | |
| 271-10-10310-2009 | CHIGNIK B-3 | 56.26182 N | 158.70244 W | S045S060W30 | Pp |
| | CHIGNIK A-3 | 56.23476 N | 158.71207 W | S045S060W31 | Pp |
| 271-10-10310-2011 | CHIGNIK B-3 | 56.26182 N | 158.70334 W | S045S060W30 | Psr,DVr |
| | CHIGNIK B-3 | 56.25141 N | 158.72080 W | S045S060W30 | Psr,DVr |
| 271-10-10310-2012 | CHIGNIK B-3 | 56.25842 N | 158.72752 W | S045S061W25 | Ps |
| | CHIGNIK B-3 | 56.27113 N | 158.73212 W | S045S061W24 | Ps |
| 271-10-10310-2017 | CHIGNIK B-3 | 56.25617 N | 158.73677 W | S045S061W25 | COsr,Psr |
| | CHIGNIK A-3 | 56.24666 N | 158.73372 W | S045S061W36 | COsr,Psr |
| 271-10-10310-2017-3006 | CHIGNIK B-3 | 56.25393 N | 158.73659 W | S045S061W25 | COsr,Psr |
| | CHIGNIK A-3 | 56.24654 N | 158.74857 W | S045S061W36 | COsr,Psr |
| 271-10-10310-2019 | CHIGNIK A-3 | 56.23007 N | 158.81056 W | S046S061W04 | COp,Pp,Ss |
| Home Creek | CHIGNIK A-3 | 56.21069 N | 158.74733 W | S046S061W12 | Pp,Ss |
| 271-10-10310-2019-3017 | CHIGNIK A-3 | 56.22829 N | 158.80862 W | S046S061W04 | COr |
| | CHIGNIK A-3 | 56.22840 N | 158.80840 W | S046S061W04 | COr |
| 271-10-10310-2019-3020 | CHIGNIK A-3 | 56.22746 N | 158.80880 W | S046S061W04 | COr |
| | CHIGNIK A-3 | 56.22738 N | 158.80890 W | S046S061W04 | COr |
| 271-10-10310-2021 | CHIGNIK A-3 | 56.23000 N | 158.81103 W | S046S061W04 | COpr,Ss |
| Clark River | CHIGNIK A-3 | 56.17819 N | 158.90004 W | S046S062W24 | Sp |
| 271-10-10310-2021-3005 | CHIGNIK A-3 | 56.21918 N | 158.80778 W | S046S061W09 | Ss |
| | CHIGNIK A-3 | 56.18561 N | 158.81386 W | S046S061W21 | Ss |
| 271-10-10310-2027 | CHIGNIK B-3 | 56.26729 N | 158.85995 W | S045S061W19 | COp,Ss |
| | CHIGNIK A-3 | 56.24935 N | 158.87353 W | S045S061W30 | COp,Ss |
| 271-10-10310-2030 | CHIGNIK B-3 | 56.27547 N | 158.85981 W | S045S061W19 | COr,Ss |
| Cucumber Creek | CHIGNIK B-3 | 56.28426 N | 158.81393 W | S045S061W16 | Ss |
| 271-10-10310-2031 | CHIGNIK B-3 | 56.28298 N | 158.89427 W | S045S062W13 | COp,Ss |
| | CHIGNIK B-3 | 56.27463 N | 158.90487 W | S045S062W23 | COp,Ss |

| WATER BODY NUMBER / NAME | MAP SHEET | LAT. | LONG. | PLSS | SPECIES |
|---|---|---|---|---|---|
| 271-10-10310-2036 | CHIGNIK B-3 | 56.29545 N | 158.88640 W | S045S062W12 | COp,Ss |
| | CHIGNIK B-3 | 56.29847 N | 158.87320 W | S045S061W07 | COp,Ss |
| 271-10-10310-2038 | CHIGNIK B-3 | 56.30031 N | 158.89162 W | S045S062W12 | COp,Ss |
| | CHIGNIK B-3 | 56.30382 N | 158.87654 W | S045S061W07 | COp,Ss |
| 271-10-10310-2041 | CHIGNIK B-3 | 56.30331 N | 158.92155 W | S045S062W11 | COpr,Ss |
| | CHIGNIK B-3 | 56.32656 N | 158.94968 W | S044S061W31 | COp,Ss |
| 271-10-10310-2041-3025 | CHIGNIK B-3 | 56.31579 N | 158.93628 W | S045S062W03 | COp,Ss |
| | CHIGNIK B-3 | 56.31818 N | 158.95671 W | S045S062W04 | COp,Ss |
| 271-10-10310-2042 | CHIGNIK B-3 | 56.30759 N | 158.89485 W | S045S062W01 | COp,Ss |
| | CHIGNIK B-3 | 56.30783 N | 158.87460 W | S045S061W06 | COp,Ss |
| 271-10-10310-2047 | CHIGNIK B-3 | 56.32584 N | 158.92032 W | S044S061W32 | Sp |
| Bearskin Creek | CHIGNIK B-4 | 56.28291 N | 159.00797 W | S045S062W17 | Ss |
| 271-10-10310-2047-3028 | CHIGNIK B-4 | 56.30823 N | 159.04158 W | S045S063W01 | Ss |
| | CHIGNIK B-4 | 56.28941 N | 159.05137 W | S045S063W13 | Ss |
| 271-10-10310-2063 | CHIGNIK B-3 | 56.37314 N | 158.92381 W | S044S061W17 | Ss |
| West Fork Chignik River | CHIGNIK A-4 | 56.20683 N | 159.04875 W | S046S063W12 | Ss |
| 271-10-10310-2063-3023 | CHIGNIK B-4 | 56.37018 N | 159.07470 W | S044S062W17 | Ss |
| | CHIGNIK B-4 | 56.31937 N | 159.07716 W | S045S063W02 | Ss |
| 271-10-10310-2063-3024 | CHIGNIK B-4 | 56.36744 N | 159.07998 W | S044S062W17 | Ss |
| | CHIGNIK B-4 | 56.32084 N | 159.13211 W | S044S063W36 | Sp |
| 271-10-10310-2063-3055 | CHIGNIK A-4 | 56.24704 N | 159.09528 W | S045S063W34 | Ss |
| | CHIGNIK A-4 | 56.23434 N | 159.08293 W | S045S063W35 | Ss |
| 271-10-10310-2063-3066 | CHIGNIK A-4 | 56.21489 N | 159.07397 W | S046S063W11 | Ss |
| | CHIGNIK A-4 | 56.20217 N | 159.07725 W | S046S063W14 | Ss |
| 271-10-10310-2068 | CHIGNIK B-3 | 56.39119 N | 158.93653 W | S044S061W08 | COp,Sp |
| Chiaktuak Creek | CHIGNIK B-3 | 56.33475 N | 158.73106 W | S044S060W33 | COp,Ss |
| 271-10-10310-2068-3010 | CHIGNIK B-3 | 56.38227 N | 158.88928 W | S044S061W09 | Sp |
| | CHIGNIK B-3 | 56.34818 N | 158.85554 W | S044S061W26 | Sp |
| 271-10-10310-2084 | CHIGNIK B-3 | 56.44459 N | 158.93784 W | S043S061W20 | COp,Sp |
| Alec River | CHIGNIK B-3 | 56.43746 N | 158.71818 W | S043S060W22 | Ss |
| 271-10-10310-2084-3013 | CHIGNIK B-3 | 56.44845 N | 158.87905 W | S043S061W22 | Sp |
| Milk Creek | CHIGNIK B-3 | 56.47119 N | 158.84949 W | S043S061W11 | Ss |
| 271-10-10310-2084-3013-4012 | CHIGNIK B-3 | 56.46511 N | 158.86763 W | S043S061W15 | Ss |
| | CHIGNIK B-3 | 56.48097 N | 158.86331 W | S043S061W03 | Ss |

| WATER BODY NUMBER / NAME | MAP SHEET | LAT. | LONG. | PLSS | SPECIES |
|---|---|---|---|---|---|
| 271-10-10310-2084-3014 | CHIGNIK B-3 | 56.44622 N | 158.92804 W | S043S061W20 | Sp |
| Fan Creek | CHIGNIK B-3 | 56.35903 N | 158.69761 W | S044S060W23 | Ss |
| 271-10-10310-2084-3029 | CHIGNIK B-3 | 56.43335 N | 158.77273 W | S043S060W29 | Ss |
| Cathedral Creek | CHIGNIK B-3 | 56.45030 N | 158.76697 W | S043S060W20 | Ss |
| 271-10-10310-2084-3034 | CHIGNIK B-3 | 56.43524 N | 158.75427 W | S043S060W28 | COs,Ss |
| Boulevard Creek | CHIGNIK B-3 | 56.37992 N | 158.68254 W | S044S060W11 | COs,Ss |
| 271-10-10310-2084-3034-4013 | CHIGNIK B-3 | 56.40104 N | 158.73974 W | S044S060W04 | Sp |
| | CHIGNIK B-3 | 56.40237 N | 158.69302 W | S044S060W02 | Sp |
| 271-10-10310-2084-3038 | CHIGNIK B-3 | 56.43643 N | 158.74336 W | S043S060W28 | Sp |
| | CHIGNIK B-3 | 56.43187 N | 158.72850 W | S043S060W27 | Sp |
| 271-10-10310-2084-3043 | CHIGNIK B-3 | 56.43762 N | 158.73126 W | S043S060W21 | Sp |
| | CHIGNIK B-3 | 56.44087 N | 158.72462 W | S043S060W22 | Sp |
| 271-10-10310-2084-3046 | CHIGNIK B-3 | 56.43746 N | 158.71818 W | S043S060W22 | Ss |
| Conglomerate Creek | CHIGNIK B-3 | 56.43141 N | 158.68643 W | S043S060W26 | Ss |
| 271-10-10310-2084-3051 | CHIGNIK B-3 | 56.43746 N | 158.71818 W | S043S060W22 | Ss |
| Broad Creek | CHIGNIK B-2 | 56.46533 N | 158.64539 W | S043S059W18 | Sp |
| 271-10-10310-2084-3051-4000 | CHIGNIK B-3 | 56.43973 N | 158.71461 W | S043S060W22 | Ss |
| | CHIGNIK B-3 | 56.43544 N | 158.68466 W | S043S060W26 | Ss |
| 271-10-10310-2084-3051-4002 | CHIGNIK B-3 | 56.44090 N | 158.71359 W | S043S060W22 | Ss |
| | CHIGNIK B-3 | 56.44406 N | 158.67818 W | S043S060W23 | Ss |
| 271-10-10310-2084-3051-4002-5009 | CHIGNIK B-3 | 56.44101 N | 158.69601 W | S043S060W23 | Ss |
| | CHIGNIK B-3 | 56.44776 N | 158.68219 W | S043S060W23 | Ss |
| 271-10-10310-2084-3051-4006 | CHIGNIK B-3 | 56.44269 N | 158.70297 W | S043S060W23 | Sp |
| | CHIGNIK B-3 | 56.44648 N | 158.69891 W | S043S060W23 | Sp |
| 271-10-10310-2084-3051-4011 | CHIGNIK B-3 | 56.44859 N | 158.69777 W | S043S060W23 | Ss |
| | CHIGNIK B-3 | 56.45951 N | 158.68623 W | S043S060W14 | Ss |
| 271-10-10310-2097 | CHIGNIK B-4 | 56.45072 N | 159.05594 W | S043S062W21 | COp,Sp |
| | CHIGNIK B-4 | 56.41744 N | 159.16133 W | S043S063W35 | Ss |
| 271-10-10310-2104 | CHIGNIK B-4 | 56.47927 N | 159.06455 W | S043S062W09 | COp |
| Crater Creek | CHIGNIK C-3 | 56.55585 N | 158.98113 W | S042S062W12 | COs |
| 271-10-10310-2104-3003 | CHIGNIK B-4 | 56.48258 N | 159.07247 W | S043S062W05 | COp |
| | CHIGNIK B-4 | 56.45995 N | 159.17586 W | S043S063W15 | COp |
| 271-10-10310-2104-3011 | CHIGNIK C-4 | 56.50111 N | 159.08495 W | S042S062W32 | COp |
| | CHIGNIK C-4 | 56.51534 N | 159.12675 W | S042S063W25 | COp |

| WATER BODY NUMBER / NAME | MAP SHEET | LAT. | LONG. | PLSS | SPECIES |
|---|---|---|---|---|---|
| 271-10-10400 | CHIGNIK B-2 | 56.36150 N | 158.50381 W | S044S059W24 | Ps |
| Alfred Creek | CHIGNIK B-2 | 56.36739 N | 158.56449 W | S044S059W15 | Pp |
| 271-10-10500 | CHIGNIK B-2 | 56.37982 N | 158.50384 W | S044S059W12 | Ps |
| *Frank Creek | CHIGNIK B-2 | 56.38257 N | 158.55609 W | S044S059W10 | Pp |
| 271-10-10600 | CHIGNIK B-2 | 56.40120 N | 158.46342 W | S044S058W05 | Ps |
| Through Creek | CHIGNIK B-2 | 56.39783 N | 158.55410 W | S044S059W03 | Pp |
| 272-20-10050 | CHIGNIK B-2 | 56.41682 N | 158.44388 W | S043S058W33 | Ps |
| | CHIGNIK B-2 | 56.41694 N | 158.50744 W | S043S059W36 | Pp |
| 272-20-10100 | CHIGNIK B-2 | 56.42409 N | 158.43486 W | S043S058W28 | Ps |
| | CHIGNIK B-2 | 56.43130 N | 158.50587 W | S043S059W25 | Pp |
| 272-20-10220 | CHIGNIK B-2 | 56.44276 N | 158.41867 W | S043S058W21 | Ps |
| Neketa Creek | CHIGNIK B-2 | 56.44288 N | 158.46568 W | S043S058W20 | Ps |
| 272-20-10400 | CHIGNIK B-2 | 56.44794 N | 158.41315 W | S043S058W22 | CHs,Ps |
| *Thompson Creek | CHIGNIK B-2 | 56.49018 N | 158.52068 W | S043S059W01 | Pp |
| 272-20-10500 | CHIGNIK B-2 | 56.45665 N | 158.39632 W | S043S058W15 | Ps |
| *McKinsey Creek | CHIGNIK B-2 | 56.47249 N | 158.42996 W | S043S058W09 | Ps |
| 272-20-10600 | CHIGNIK B-2 | 56.48006 N | 158.33775 W | S043S057W06 | COsr,Ps |
| Dry Creek | CHIGNIK C-1 | 56.51434 N | 158.32073 W | S042S057W30 | Pp |
| 272-20-10600-2009 | CHIGNIK B-2 | 56.48847 N | 158.34752 W | S043S058W01 | COs,Ps |
| | CHIGNIK C-2 | 56.51087 N | 158.36588 W | S042S058W26 | COs,Ps |
| 272-30-10200 | CHIGNIK C-1 | 56.50117 N | 158.14899 W | S042S056W32 | CHs,COp,Ps |
| Hook Creek | CHIGNIK C-1 | 56.54506 N | 158.24399 W | S042S057W15 | CHs |
| 272-30-10200-2010 | CHIGNIK C-1 | 56.51672 N | 158.16677 W | S042S056W30 | COsr |
| | CHIGNIK C-1 | 56.52423 N | 158.16815 W | S042S056W19 | COsr |
| 272-30-10200-2019 | CHIGNIK C-1 | 56.52839 N | 158.21759 W | S042S057W23 | CHs,Ps |
| | CHIGNIK C-1 | 56.52284 N | 158.23093 W | S042S057W26 | CHs,Ps |
| 272-40-10010 | SUTWIK ISLAND B-6 | 56.34454 N | 157.82130 W | S044S054W29 | COs |
| | SUTWIK ISLAND B-6 | 56.33139 N | 157.84687 W | S044S054W31 | COp |
| 272-50-10100 | SUTWIK ISLAND C-6 | 56.52843 N | 157.83144 W | S042S054W20 | Ps |
| Kumliun Creek | SUTWIK ISLAND C-6 | 56.51030 N | 157.91922 W | S042S055W26 | Ps |
| 272-50-10100-2006 | SUTWIK ISLAND C-6 | 56.52114 N | 157.87812 W | S042S055W25 | Ps |
| | SUTWIK ISLAND C-6 | 56.53367 N | 157.92567 W | S042S055W22 | Pp |
| 272-50-10100-2008 | SUTWIK ISLAND C-6 | 56.51701 N | 157.88970 W | S042S055W25 | Ps |
| | SUTWIK ISLAND C-6 | 56.52202 N | 157.90441 W | S042S055W26 | Ps |

| WATER BODY NUMBER / NAME | MAP SHEET | LAT. | LONG. | PLSS | SPECIES |
|---|---|---|---|---|---|
| 272-50-10150 | SUTWIK ISLAND C-6 | 56.56434 N | 157.89312 W | S042S055W12 | Ps |
| | SUTWIK ISLAND C-6 | 56.55864 N | 157.89808 W | S042S055W11 | Ps |
| 272-50-10200 | SUTWIK ISLAND C-6 | 56.55569 N | 157.97158 W | S042S055W09 | CHs,Ps |
| | SUTWIK ISLAND C-6 | 56.53918 N | 157.95650 W | S042S055W16 | CHs,Ps |
| 272-50-10400 | CHIGNIK C-1 | 56.53340 N | 158.13622 W | S042S056W20 | CHs,Ps |
| | CHIGNIK C-1 | 56.53284 N | 158.15927 W | S042S056W19 | CHs,Ps |
| 272-50-10500 | CHIGNIK C-1 | 56.55312 N | 158.12816 W | S042S056W09 | CHs,Ps |
| Bear Creek | CHIGNIK C-1 | 56.55506 N | 158.18232 W | S042S056W07 | CHs,Ps |
| 272-50-10600 | CHIGNIK C-1 | 56.57173 N | 158.08845 W | S042S056W03 | CHs,Ps |
| Packers Creek | CHIGNIK C-1 | 56.58061 N | 158.12650 W | S042S056W04 | CHs,Ps |
| 272-50-10700 | CHIGNIK C-1 | 56.59061 N | 158.04928 W | S041S056W36 | CHs,Ps |
| | CHIGNIK C-1 | 56.59950 N | 158.10511 W | S041S056W27 | CHs,Pp |
| 272-50-10770 | CHIGNIK C-1 | 56.60228 N | 158.02122 W | S041S055W30 | CHs,Ps |
| | CHIGNIK C-1 | 56.62284 N | 158.08734 W | S041S056W22 | CHs,Pp |
| 272-50-10800 | CHIGNIK C-1 | 56.60506 N | 158.00594 W | S041S055W30 | CHs,Ps |
| Rudy Creek | CHIGNIK C-1 | 56.65006 N | 158.03511 W | S041S056W12 | CHs |
| 272-50-11000 | SUTWIK ISLAND C-6 | 56.63734 N | 157.93179 W | S041S055W15 | CHs,Ps |
| | SUTWIK ISLAND C-6 | 56.64442 N | 157.96046 W | S041S055W09 | CHs,Ps |
| 272-50-11110 | SUTWIK ISLAND C-6 | 56.64632 N | 157.89011 W | S041S055W12 | CHs,Ps |
| | SUTWIK ISLAND C-6 | 56.65645 N | 157.91400 W | S041S055W02 | CHs,Ps |
| 272-50-11200 | SUTWIK ISLAND C-6 | 56.65443 N | 157.83462 W | S041S054W05 | CHs,Ps |
| | SUTWIK ISLAND C-6 | 56.67054 N | 157.86070 W | S040S054W34 | CHp,Pp |
| 272-50-11400 | SUTWIK ISLAND C-6 | 56.67586 N | 157.73836 W | S040S053W33 | CHp,Pp |
| | SUTWIK ISLAND C-6 | 56.72919 N | 157.78368 W | S040S053W07 | CHs,Ps |
| 272-50-11400-2006 | SUTWIK ISLAND C-6 | 56.68421 N | 157.75531 W | S040S053W29 | CHp,Pp |
| | SUTWIK ISLAND C-6 | 56.71580 N | 157.73935 W | S040S053W17 | CHp,Pp |
| 272-50-11400-2011 | SUTWIK ISLAND C-6 | 56.72919 N | 157.78368 W | S040S053W07 | CHp,Pp |
| | SUTWIK ISLAND C-6 | 56.74257 N | 157.82094 W | S040S054W02 | CHp,Pp |
| 272-50-11500 | SUTWIK ISLAND C-6 | 56.63705 N | 157.71203 W | S041S053W18 | CHs,Ps |
| *New Creek | SUTWIK ISLAND C-6 | 56.68368 N | 157.68080 W | S040S053W26 | CHp,Pp |
| 272-60-10010 | SUTWIK ISLAND C-5 | 56.69423 N | 157.56476 W | S040S052W28 | CHs,COp,Ps |
| Wolverine Creek | SUTWIK ISLAND C-5 | 56.66459 N | 157.60262 W | S041S053W02 | CHp,COp,Pp |
| 272-60-10060 | SUTWIK ISLAND C-5 | 56.72313 N | 157.60038 W | S040S052W17 | CHp,COp,Pp |
| Black Creek | SUTWIK ISLAND C-6 | 56.72479 N | 157.68150 W | S040S053W14 | CHp,COp,Pp |

| WATER BODY NUMBER / NAME | MAP SHEET | LAT. | LONG. | PLSS | SPECIES |
|---|---|---|---|---|---|
| 272-60-10080 | SUTWIK ISLAND D-5 | 56.76229 N | 157.49569 W | S039S052W36 | CHp,COp,Pp,Sp |
| Aniakchak River | CHIGNIK D-1 | 56.93263 N | 158.12876 W | S037S056W36 | Sp |
| 272-60-10080-0010 | CHIGNIK D-1 | 56.92701 N | 158.10290 W | S038S055W06 | Ps,Ss |
| Surprise Lake | | | | | |
| 272-60-10080-2006 | SUTWIK ISLAND D-5 | 56.76741 N | 157.54766 W | S039S052W34 | CHp,Pp |
| | SUTWIK ISLAND D-5 | 56.76637 N | 157.56228 W | S039S052W33 | CHp,Pp |
| 272-60-10080-2010 | SUTWIK ISLAND D-5 | 56.76321 N | 157.57177 W | S039S052W33 | CHp,Pp |
| | SUTWIK ISLAND D-5 | 56.76966 N | 157.57147 W | S039S052W28 | CHp,Pp |
| 272-60-10080-2018 | SUTWIK ISLAND D-5 | 56.78288 N | 157.59173 W | S039S052W29 | CHp,Pp |
| | SUTWIK ISLAND D-5 | 56.78612 N | 157.58580 W | S039S052W20 | CHp,Pp |
| 272-60-10080-2020 | SUTWIK ISLAND D-5 | 56.78371 N | 157.59306 W | S039S052W20 | CHp,Pp |
| | SUTWIK ISLAND D-5 | 56.78920 N | 157.59109 W | S039S052W20 | CHp,Pp |
| 272-60-10080-2026 | SUTWIK ISLAND D-5 | 56.79313 N | 157.61293 W | S039S052W19 | CHp,Pp |
| | SUTWIK ISLAND D-5 | 56.79881 N | 157.60942 W | S039S052W18 | CHp,Pp |
| 272-60-10080-2027 | SUTWIK ISLAND D-5 | 56.78987 N | 157.62195 W | S039S052W19 | CHs,Ps |
| | SUTWIK ISLAND D-5 | 56.78350 N | 157.66136 W | S039S053W23 | CHs,Ps |
| 272-60-10080-2034 | SUTWIK ISLAND D-5 | 56.79513 N | 157.64662 W | S039S053W24 | CHs,Ps |
| | SUTWIK ISLAND D-5 | 56.81415 N | 157.63953 W | S039S053W12 | CHs,Ps |
| 272-60-10080-2034-3005 | SUTWIK ISLAND D-5 | 56.80144 N | 157.64912 W | S039S053W13 | CHp,Pp |
| | SUTWIK ISLAND D-5 | 56.81724 N | 157.64484 W | S039S053W12 | CHp,Pp |
| 272-60-10080-2038 | SUTWIK ISLAND D-5 | 56.80016 N | 157.65692 W | S039S053W13 | CHp,Ps |
| North Fork Aniakchak River | SUTWIK ISLAND D-6 | 56.87416 N | 157.67153 W | S038S053W23 | Ps |
| 272-60-10080-2038-3012 | SUTWIK ISLAND D-5 | 56.82517 N | 157.65718 W | S039S053W12 | Ps |
| | SUTWIK ISLAND D-5 | 56.82620 N | 157.64201 W | S039S053W12 | Ps |
| 272-60-10080-2038-3018 | SUTWIK ISLAND D-6 | 56.85458 N | 157.68637 W | S038S053W35 | Ps |
| | SUTWIK ISLAND D-6 | 56.86981 N | 157.73122 W | S038S053W28 | Ps |
| 272-60-10080-2042 | SUTWIK ISLAND D-6 | 56.80000 N | 157.68880 W | S039S053W15 | CHs |
| Mystery Creek | SUTWIK ISLAND D-6 | 56.81873 N | 157.73127 W | S039S053W09 | CHs |
| 272-60-10080-2045 | SUTWIK ISLAND D-6 | 56.79390 N | 157.70331 W | S039S053W22 | Pp |
| | SUTWIK ISLAND D-6 | 56.79063 N | 157.75124 W | S039S053W20 | Pp |
| 272-60-10080-2052 | SUTWIK ISLAND D-6 | 56.79996 N | 157.73392 W | S039S053W16 | CHs |
| | SUTWIK ISLAND D-6 | 56.81367 N | 157.80220 W | S039S054W12 | CHs |
| 272-60-10080-2052-3008 | SUTWIK ISLAND D-6 | 56.80943 N | 157.77289 W | S039S053W18 | CHs |
| | SUTWIK ISLAND D-6 | 56.81375 N | 157.77720 W | S039S053W07 | CHs |

| WATER BODY NUMBER / NAME | MAP SHEET | LAT. | LONG. | PLSS | SPECIES |
|---|---|---|---|---|---|
| 272-60-10080-2057 | SUTWIK ISLAND D-6 | 56.79347 N | 157.75728 W | S039S053W20 | CHs,Ss |
| Albert Johnson Creek | SUTWIK ISLAND D-6 | 56.78536 N | 157.83957 W | S039S054W23 | Ss |
| 272-60-10080-2057-3015 | SUTWIK ISLAND D-6 | 56.77959 N | 157.81652 W | S039S054W25 | CHp,Ss |
| | SUTWIK ISLAND D-6 | 56.77671 N | 157.89121 W | S039S054W28 | Ss |
| 272-60-10090 | SUTWIK ISLAND D-5 | 56.76112 N | 157.44921 W | S039S051W32 | CHs,Ps |
| | SUTWIK ISLAND D-5 | 56.83624 N | 157.52814 W | S039S052W02 | CHp,Pp |
| 272-60-10090-2007 | SUTWIK ISLAND D-5 | 56.78332 N | 157.47450 W | S039S051W30 | CHp,Pp |
| | SUTWIK ISLAND D-5 | 56.78034 N | 157.47511 W | S039S051W30 | CHp,Pp |
| 272-60-10090-2010 | SUTWIK ISLAND D-5 | 56.78441 N | 157.47895 W | S039S052W24 | CHp,Pp |
| | SUTWIK ISLAND D-5 | 56.79075 N | 157.48026 W | S039S052W24 | CHp,Pp |
| 272-60-10090-2013 | SUTWIK ISLAND D-5 | 56.78679 N | 157.49691 W | S039S052W24 | CHp,Pp |
| | SUTWIK ISLAND D-5 | 56.78452 N | 157.49967 W | S039S052W24 | CHp,Pp |
| 272-60-10090-2014 | SUTWIK ISLAND D-5 | 56.78793 N | 157.49668 W | S039S052W24 | Ps |
| | SUTWIK ISLAND D-5 | 56.79415 N | 157.49960 W | S039S052W24 | Ps |
| 272-60-10090-2017 | SUTWIK ISLAND D-5 | 56.79169 N | 157.50691 W | S039S052W23 | CHp,Pp |
| | SUTWIK ISLAND D-5 | 56.78867 N | 157.51245 W | S039S052W23 | CHp,Pp |
| 272-60-10090-2021 | SUTWIK ISLAND D-5 | 56.79663 N | 157.51725 W | S039S052W23 | CHp,Pp |
| | SUTWIK ISLAND D-5 | 56.79256 N | 157.52505 W | S039S052W23 | CHp,Pp |
| 272-60-10090-2031 | SUTWIK ISLAND D-5 | 56.82131 N | 157.52676 W | S039S052W11 | CHp,Pp |
| | SUTWIK ISLAND D-5 | 56.82583 N | 157.54532 W | S039S052W10 | CHp,Pp |
| 272-70-10030 | SUTWIK ISLAND D-5 | 56.84274 N | 157.46544 W | S038S051W31 | CHp,COp,Pp |
| Main Creek | SUTWIK ISLAND D-5 | 56.94062 N | 157.50173 W | S037S052W36 | CHp,Pp |
| 272-70-10030-2001 | SUTWIK ISLAND D-5 | 56.84185 N | 157.46800 W | S038S051W31 | CHp,Pp |
| West Creek | SUTWIK ISLAND D-5 | 56.87509 N | 157.56230 W | S038S052W21 | Pp |
| 272-70-10030-2001-3001 | SUTWIK ISLAND D-5 | 56.84163 N | 157.47120 W | S038S051W31 | Pp |
| | SUTWIK ISLAND D-5 | 56.83659 N | 157.48048 W | S039S052W01 | Pp |
| 272-70-10030-2001-3004 | SUTWIK ISLAND D-5 | 56.84235 N | 157.47722 W | S038S052W36 | Pp |
| | SUTWIK ISLAND D-5 | 56.84623 N | 157.48306 W | S038S052W36 | Pp |
| 272-70-10030-2001-3007 | SUTWIK ISLAND D-5 | 56.84268 N | 157.49861 W | S038S052W36 | CHp,Pp |
| | SUTWIK ISLAND D-5 | 56.84244 N | 157.50328 W | S038S052W35 | CHp,Pp |
| 272-70-10030-2001-3011 | SUTWIK ISLAND D-5 | 56.84843 N | 157.51744 W | S038S052W35 | CHp,Pp |
| | SUTWIK ISLAND D-5 | 56.84633 N | 157.52557 W | S038S052W35 | CHp,Pp |
| 272-70-10030-2001-3012 | SUTWIK ISLAND D-5 | 56.85092 N | 157.52179 W | S038S052W35 | CHp,Pp |
| | SUTWIK ISLAND D-5 | 56.85451 N | 157.51836 W | S038S052W35 | CHp,Pp |

| WATER BODY NUMBER / NAME | MAP SHEET | LAT. | LONG. | PLSS | SPECIES |
|---|---|---|---|---|---|
| 272-70-10030-2001-3015 | SUTWIK ISLAND D-5 | 56.85359 N | 157.52771 W | S038S052W35 | CHp,Pp |
| | SUTWIK ISLAND D-5 | 56.85148 N | 157.53392 W | S038S052W34 | CHp,Pp |
| 272-70-10030-2001-3016 | SUTWIK ISLAND D-5 | 56.85939 N | 157.53630 W | S038S052W27 | CHp,Pp |
| | SUTWIK ISLAND D-5 | 56.86255 N | 157.53316 W | S038S052W27 | CHp,Pp |
| 272-70-10030-2001-3020 | SUTWIK ISLAND D-5 | 56.86372 N | 157.54463 W | S038S052W27 | CHp,Pp |
| | SUTWIK ISLAND D-5 | 56.86775 N | 157.54028 W | S038S052W27 | CHp,Pp |
| 272-70-10030-2001-3022 | SUTWIK ISLAND D-5 | 56.86747 N | 157.54997 W | S038S052W27 | CHp,Pp |
| | SUTWIK ISLAND D-5 | 56.86668 N | 157.55505 W | S038S052W27 | CHp,Pp |
| 272-70-10030-2013 | SUTWIK ISLAND D-5 | 56.86493 N | 157.44314 W | S038S051W29 | CHs,Ps |
| | SUTWIK ISLAND D-5 | 56.87635 N | 157.45784 W | S038S051W19 | CHs,Ps |
| 272-70-10030-2018 | SUTWIK ISLAND D-5 | 56.87837 N | 157.42100 W | S038S051W21 | CHp,Pp |
| | SUTWIK ISLAND D-5 | 56.88677 N | 157.40486 W | S038S051W16 | CHp,Pp |
| 272-70-10030-2019 | SUTWIK ISLAND D-5 | 56.88528 N | 157.42949 W | S038S051W17 | CHs |
| | SUTWIK ISLAND D-5 | 56.88574 N | 157.46204 W | S038S051W18 | CHs |
| 272-70-10030-2019-3010 | SUTWIK ISLAND D-5 | 56.88673 N | 157.45180 W | S038S051W18 | CHs |
| | SUTWIK ISLAND D-5 | 56.89232 N | 157.45609 W | S038S051W18 | CHs |
| 272-70-10030-2022 | SUTWIK ISLAND D-5 | 56.89293 N | 157.42294 W | S038S051W16 | CHp,Pp |
| | SUTWIK ISLAND D-5 | 56.89452 N | 157.40178 W | S038S051W16 | CHp,Pp |
| 272-70-10030-2022-3003 | SUTWIK ISLAND D-5 | 56.89392 N | 157.42281 W | S038S051W16 | CHp,Pp |
| | SUTWIK ISLAND D-5 | 56.89867 N | 157.42363 W | S038S051W16 | CHp,Pp |
| 272-70-10030-2030 | SUTWIK ISLAND D-5 | 56.90555 N | 157.45403 W | S038S051W07 | CHp,Pp |
| | SUTWIK ISLAND D-5 | 56.91343 N | 157.44603 W | S038S051W05 | CHp,Pp |
| 272-70-10030-2038 | SUTWIK ISLAND D-5 | 56.94085 N | 157.48122 W | S037S052W36 | CHp,Pp |
| | SUTWIK ISLAND D-5 | 56.94300 N | 157.47580 W | S037S051W30 | CHp,Pp |
| 272-70-10030-2042 | SUTWIK ISLAND D-5 | 56.94085 N | 157.48122 W | S037S052W36 | CHp,Pp |
| | SUTWIK ISLAND D-5 | 56.94740 N | 157.47962 W | S037S052W25 | CHp,Pp |
| 272-70-10040 | SUTWIK ISLAND D-5 | 56.86313 N | 157.41566 W | S038S051W28 | CHs,COp,Ps |
| Northeast Creek | SUTWIK ISLAND D-5 | 56.92869 N | 157.34851 W | S037S051W35 | CHp,COp,Pp |
| 272-70-10040-2008 | SUTWIK ISLAND D-5 | 56.88186 N | 157.39618 W | S038S051W22 | CHp,COp,Pp |
| Mountain Creek | SUTWIK ISLAND D-5 | 56.87915 N | 157.34749 W | S038S051W23 | CHp,COp,Pp |
| 272-70-10040-2008-3005 | SUTWIK ISLAND D-5 | 56.88429 N | 157.38707 W | S038S051W22 | CHp,Pp |
| | SUTWIK ISLAND D-5 | 56.89877 N | 157.35155 W | S038S051W14 | CHp,Pp |
| 272-70-10040-2021 | SUTWIK ISLAND D-5 | 56.92073 N | 157.35960 W | S038S051W02 | CHp,COp,Pp |
| | SUTWIK ISLAND D-5 | 56.95923 N | 157.39046 W | S037S051W22 | CHp,COp,Pp |

| WATER BODY NUMBER / NAME | MAP SHEET | LAT. | LONG. | PLSS | SPECIES |
|---|---|---|---|---|---|
| 272-70-17040 | SUTWIK ISLAND D-4 | 56.79274 N | 157.25175 W | S039S050W21 | CHs,Ps |
| | SUTWIK ISLAND D-4 | 56.79993 N | 157.24148 W | S039S050W16 | CHs,Ps |
| 272-70-17040-2005 | SUTWIK ISLAND D-4 | 56.79976 N | 157.24782 W | S039S050W16 | CHs,Ps |
| | SUTWIK ISLAND D-4 | 56.80231 N | 157.24824 W | S039S050W16 | CHs,Ps |
| 272-72-10160 | SUTWIK ISLAND D-4 | 56.84204 N | 157.18766 W | S038S050W35 | CHs,Ps,Ssr |
| | SUTWIK ISLAND D-4 | 56.84603 N | 157.21372 W | S038S050W35 | CHs,Ps,Ssr |
| 272-72-10170 | SUTWIK ISLAND D-4 | 56.85671 N | 157.17532 W | S038S050W25 | CHp,COp,Pp,Sp |
| Yantarni Creek | SUTWIK ISLAND D-4 | 56.95446 N | 157.30449 W | S037S050W30 | CHp,Pp |
| 272-72-10170-2003 | SUTWIK ISLAND D-4 | 56.86137 N | 157.18936 W | S038S050W26 | CHs,Ps,Ssr |
| | SUTWIK ISLAND D-4 | 56.85281 N | 157.21104 W | S038S050W35 | CHs,Ps,Ssr |
| 272-72-10170-2007 | SUTWIK ISLAND D-4 | 56.86475 N | 157.19093 W | S038S050W26 | Ss |
| Misery Creek | SUTWIK ISLAND D-4 | 56.88652 N | 157.21444 W | S038S050W15 | Sp |
| 272-72-10170-2012 | SUTWIK ISLAND D-4 | 56.87066 N | 157.18119 W | S038S050W24 | CHs,COp,Ps |
| Home Creek | SUTWIK ISLAND D-4 | 56.89320 N | 157.16981 W | S038S050W13 | CHs,Ps |
| 272-80-10400 | SUTWIK ISLAND D-4 | 56.87381 N | 157.05764 W | S038S049W22 | CHp,Pp |
| | SUTWIK ISLAND D-4 | 56.92164 N | 157.15367 W | S038S049W06 | CHp,Pp |
| 272-80-10500 | SUTWIK ISLAND D-4 | 56.88625 N | 157.05041 W | S038S049W14 | CHp,COp,Pp |
| | SUTWIK ISLAND D-4 | 56.94403 N | 157.09112 W | S037S049W28 | CHp,Pp |
| 272-80-10500-2001 | SUTWIK ISLAND D-4 | 56.88800 N | 157.05215 W | S038S049W14 | COp |
| | SUTWIK ISLAND D-4 | 56.90414 N | 157.10009 W | S038S049W09 | COp |
| 272-80-10500-2008 | SUTWIK ISLAND D-4 | 56.91111 N | 157.07421 W | S038S049W10 | CHp,Pp |
| | SUTWIK ISLAND D-4 | 56.91918 N | 157.07675 W | S038S049W03 | CHp,Pp |
| 272-80-10500-2011 | SUTWIK ISLAND D-4 | 56.91351 N | 157.08625 W | S038S049W04 | CHp,Pp |
| | SUTWIK ISLAND D-4 | 56.92516 N | 157.11812 W | S038S049W05 | CHp,Pp |
| 272-80-10600 | SUTWIK ISLAND D-4 | 56.88595 N | 157.03809 W | S038S049W14 | CHp,COp,Kp,Pp,Sp |
| Camp Creek | SUTWIK ISLAND D-4 | 56.95845 N | 157.07110 W | S037S049W22 | CHp |
| 272-80-10600-2006 | SUTWIK ISLAND D-4 | 56.91733 N | 157.02709 W | S038S049W01 | CHp,COpr,Kp,Pp,Ss |
| | SUTWIK ISLAND D-4 | 56.94254 N | 157.06077 W | S037S049W27 | CHp,COpr,Kp,Pp,Sp |
| 272-80-10600-2006-3040 | SUTWIK ISLAND D-4 | 56.93421 N | 157.04898 W | S037S049W35 | CHp,COpr,Kp,Pp,Sp |
| | SUTWIK ISLAND D-4 | 56.94488 N | 157.04399 W | S037S049W26 | CHp,COpr,Kp,Pp,Sp |
| 272-80-10900 | SUTWIK ISLAND D-3 | 56.98091 N | 156.95521 W | S037S048W17 | CHp,Pp |
| Nakalilok Bay Creek | SUTWIK ISLAND D-3 | 56.99479 N | 156.97528 W | S037S048W08 | CHs,Ps |
| 272-80-11000 | SUTWIK ISLAND D-3 | 56.96630 N | 156.92341 W | S037S048W22 | CHp,COp,Pp |
| | UGASHIK A-3 | 57.02280 N | 156.97526 W | S036S048W34 | COp |

| WATER BODY NUMBER / NAME | MAP SHEET | LAT. | LONG. | PLSS | SPECIES |
|---|---|---|---|---|---|
| 272-80-11100 | SUTWIK ISLAND D-3 | 56.96564 N | 156.92184 W | S037S048W22 | CHp,Pp |
| | SUTWIK ISLAND D-3 | 56.97508 N | 156.89836 W | S037S048W14 | CHp,Pp |
| 272-80-11200 | SUTWIK ISLAND D-3 | 56.96626 N | 156.88833 W | S037S048W23 | Ps |
| | SUTWIK ISLAND D-3 | 56.99450 N | 156.88531 W | S037S048W11 | Pp |
| 272-90-10100 | SUTWIK ISLAND D-3 | 56.93349 N | 156.79390 W | S037S047W33 | Ps |
| | SUTWIK ISLAND D-3 | 56.95009 N | 156.82522 W | S037S047W30 | Pp |
| 272-90-10200 | SUTWIK ISLAND D-3 | 56.96301 N | 156.79151 W | S037S047W21 | Ps |
| | SUTWIK ISLAND D-3 | 56.96402 N | 156.83807 W | S037S047W19 | Pp |
| 272-90-10250 | SUTWIK ISLAND D-3 | 56.98580 N | 156.76591 W | S037S047W10 | CHs,Ps |
| | SUTWIK ISLAND D-3 | 56.99360 N | 156.82330 W | S037S047W07 | Pp |
| 272-90-10290 | UGASHIK A-3 | 57.03278 N | 156.77630 W | S036S047W36 | CHs,Ps |
| | UGASHIK A-3 | 57.04197 N | 156.83957 W | S036S047W28 | CHp |
| 272-90-10300 | UGASHIK A-3 | 57.03332 N | 156.77625 W | S036S047W36 | CHp,Pp |
| | UGASHIK A-3 | 57.04083 N | 156.79124 W | S036S047W26 | CHp,Pp |
| 272-90-10400 | UGASHIK A-3 | 57.04095 N | 156.76557 W | S036S047W25 | CHp,COp,Pp |
| | UGASHIK A-3 | 57.05760 N | 156.82621 W | S036S047W22 | Pp |
| 272-90-10400-2004 | UGASHIK A-3 | 57.04680 N | 156.77516 W | S036S047W25 | CHs |
| | UGASHIK A-3 | 57.06731 N | 156.76757 W | S036S047W13 | CHs |
| 272-90-10400-2008 | UGASHIK A-3 | 57.05231 N | 156.79382 W | S036S047W23 | CHs |
| | UGASHIK A-3 | 57.05920 N | 156.78833 W | S036S047W23 | CHs |
| 272-90-10500 | UGASHIK A-3 | 57.03947 N | 156.72788 W | S036S046W30 | CHs,COp,Ps |
| | UGASHIK A-3 | 57.05564 N | 156.72785 W | S036S046W19 | CHs,Ps |
| 272-90-10600 | UGASHIK A-3 | 57.03355 N | 156.70640 W | S036S046W29 | CHs,COp,Ps |
| | UGASHIK A-3 | 57.04994 N | 156.69833 W | S036S046W21 | CHs,Ps |
| 272-90-10600-2007 | UGASHIK A-3 | 57.04484 N | 156.71150 W | S036S046W29 | CHs,Ps |
| | UGASHIK A-3 | 57.05020 N | 156.71558 W | S036S046W20 | CHs,Ps |
| 272-90-10600-2011 | UGASHIK A-3 | 57.04832 N | 156.70785 W | S036S046W20 | CHs,Ps |
| | UGASHIK A-3 | 57.05733 N | 156.70983 W | S036S046W20 | CHs,Ps |
| 272-90-10700 | UGASHIK A-3 | 57.03335 N | 156.70550 W | S036S046W29 | CHs,Ps |
| | UGASHIK A-3 | 57.03740 N | 156.70324 W | S036S046W29 | CHs,Ps |
| 272-90-10800 | UGASHIK A-3 | 57.01596 N | 156.68674 W | S037S046W06 | CHs,Ps |
| | UGASHIK A-3 | 57.02094 N | 156.68371 W | S036S046W33 | CHs,Ps |
| 272-92-10100 | UGASHIK A-2 | 57.07367 N | 156.61303 W | S036S046W13 | CHp,Pp,Sp |
| | UGASHIK A-2 | 57.11493 N | 156.60673 W | S035S046W36 | CHp,Pp,Sp |

| WATER BODY NUMBER / NAME | MAP SHEET | LAT. | LONG. | PLSS | SPECIES |
|---|---|---|---|---|---|
| 272-92-10100-2009 | UGASHIK A-2 | 57.07923 N | 156.62768 W | S036S046W11 | CHs,Ps,Ss |
| | UGASHIK A-2 | 57.09004 N | 156.63784 W | S036S046W11 | CHp,Pp,Sp |
| 272-92-10200 | UGASHIK A-2 | 57.01956 N | 156.57125 W | S036S045W31 | Ps |
| | UGASHIK A-2 | 57.03038 N | 156.61271 W | S036S046W36 | Pp |
| 272-92-10300 | SUTWIK ISLAND D-2 | 56.99288 N | 156.55927 W | S037S046W11 | Ps |
| | UGASHIK A-2 | 57.01363 N | 156.60413 W | S037S046W03 | Pp |
| 272-96-10050 | UGASHIK A-2 | 57.11211 N | 156.49133 W | S035S045W34 | CHs,Ps |
| | UGASHIK A-2 | 57.10872 N | 156.50122 W | S035S045W34 | CHs,Ps |
| 272-96-10100 | UGASHIK A-2 | 57.11547 N | 156.48927 W | S035S045W34 | CHs,Ps |
| Agripina River | UGASHIK A-2 | 57.14787 N | 156.55070 W | S035S045W20 | CHs,Pp |
| 272-96-10150 | UGASHIK A-2 | 57.12406 N | 156.46795 W | S035S045W26 | Ps,Ssr |
| | UGASHIK A-2 | 57.12446 N | 156.47343 W | S035S045W26 | Ps,Ssr |
| 272-96-10150-0010 | UGASHIK A-2 | 57.12427 N | 156.47789 W | S035S045W26 | Pp,Ssr |
| 272-96-10200 | UGASHIK A-2 | 57.13400 N | 156.43150 W | S035S044W30 | CHp |
| Glacier Creek | UGASHIK A-2 | 57.15194 N | 156.45795 W | S035S045W13 | CHp |
| 272-96-10250 | UGASHIK A-2 | 57.13566 N | 156.42149 W | S035S044W19 | CHp |
| | UGASHIK A-2 | 57.14040 N | 156.42251 W | S035S044W19 | CHs |
| 272-96-10300 | UGASHIK A-2 | 57.16721 N | 156.35085 W | S035S044W10 | Ps |
| Kilokak Creek | UGASHIK A-2 | 57.18648 N | 156.40463 W | S035S044W05 | Pp |
| 273-70-10200 | STEPOVAK BAY D-4 | 55.92735 N | 159.00108 W | S049S063W22 | CHp,COp,Pp,Sp |
| Red Bluff Creek | CHIGNIK A-4 | 56.02776 N | 159.11553 W | S048S063W16 | COp,Ps |
| 273-70-10200-2010 | STEPOVAK BAY D-4 | 55.94632 N | 159.03527 W | S049S063W09 | CHp,Ps |
| | CHIGNIK A-4 | 56.00247 N | 159.01815 W | S048S062W30 | CHp,Pp |
| 273-72-10140 | STEPOVAK BAY D-3 | 55.96505 N | 158.89117 W | S049S062W04 | CHp,COsr,Ps |
| | CHIGNIK A-4 | 56.04603 N | 159.04354 W | S048S063W12 | CHs,COsr,Ps |
| 273-72-10140-2022 | CHIGNIK A-3 | 56.02054 N | 158.97564 W | S048S062W16 | CHs,COsr,Ps |
| | CHIGNIK A-4 | 56.07524 N | 159.00474 W | S047S062W29 | CHs,COsr,Ps |
| 273-72-10140-2022-3010 | CHIGNIK A-3 | 56.02407 N | 158.97436 W | S048S062W16 | CHs,COsr,Ps |
| | CHIGNIK A-3 | 56.04852 N | 158.94647 W | S048S062W03 | CHs,COsr,Ps |
| 273-72-10200 | CHIGNIK A-3 | 56.01571 N | 158.82952 W | S048S061W20 | CHp,COp,Pp,Sp,SHp |
| Ivan River | CHIGNIK A-3 | 56.06597 N | 158.86788 W | S047S061W31 | Pp |
| 273-72-10200-2021 | CHIGNIK A-3 | 56.04636 N | 158.85139 W | S048S061W05 | CHp,Pp,SHp |
| | CHIGNIK A-3 | 56.05820 N | 158.88210 W | S048S062W01 | Pp |

| WATER BODY NUMBER / NAME | MAP SHEET | LAT. | LONG. | PLSS | SPECIES |
|---|---|---|---|---|---|
| 273-72-10200-2028 | CHIGNIK A-3 | 56.05550 N | 158.83784 W | S048S061W05 | Ps |
| | CHIGNIK A-3 | 56.06308 N | 158.79339 W | S047S061W34 | Pp |
| 273-72-10200-2036 | CHIGNIK A-3 | 56.06716 N | 158.85459 W | S047S061W31 | Pp |
| | CHIGNIK A-3 | 56.07417 N | 158.84936 W | S047S061W32 | Pp |
| 273-72-10300 | CHIGNIK A-3 | 56.01399 N | 158.77684 W | S048S061W22 | Ps |
| *Fishrack Creek | CHIGNIK A-3 | 56.02759 N | 158.78184 W | S048S061W15 | Ps |
| 273-72-10300-2005 | CHIGNIK A-3 | 56.01789 N | 158.77734 W | S048S061W15 | Pp |
| | CHIGNIK A-3 | 56.02290 N | 158.78752 W | S048S061W15 | Pp |
| 273-80-10200 | CHIGNIK A-3 | 56.05176 N | 158.72009 W | S048S060W06 | CHs,Ps |
| Foot Creek | CHIGNIK A-3 | 56.05885 N | 158.72931 W | S048S061W01 | CHs,Ps |
| 273-82-10100 | CHIGNIK A-3 | 56.10667 N | 158.69690 W | S047S060W17 | CHs,Ps |
| *Windy Creek | CHIGNIK A-3 | 56.09930 N | 158.71492 W | S047S060W19 | CHs,Ps |
| 273-82-10200 | CHIGNIK A-3 | 56.15509 N | 158.72419 W | S046S061W36 | CHs,Ps |
| | CHIGNIK A-3 | 56.14991 N | 158.75631 W | S046S061W35 | CHs,Ps |
| 273-82-10300 | CHIGNIK A-2 | 56.14665 N | 158.64678 W | S047S060W03 | CHs,Ps |
| Spoon Creek | CHIGNIK A-2 | 56.17305 N | 158.61534 W | S046S060W26 | CHp,Ps |
| 273-84-10200 | CHIGNIK A-2 | 56.20385 N | 158.62086 W | S046S060W14 | CHp,Pp |
| *Portage Creek | CHIGNIK A-2 | 56.21017 N | 158.55321 W | S046S059W07 | CHs,Ps |
| 273-84-10200-2011 | CHIGNIK A-2 | 56.21053 N | 158.58611 W | S046S060W12 | CHs |
| | CHIGNIK A-2 | 56.21611 N | 158.57829 W | S046S060W12 | CHs |
| 273-84-10300 | CHIGNIK A-2 | 56.19422 N | 158.46746 W | S046S059W15 | CHs,Ps |
| | CHIGNIK A-2 | 56.20904 N | 158.45627 W | S046S059W11 | CHs,Ps |
| 273-84-10400 | CHIGNIK A-2 | 56.18656 N | 158.45659 W | S046S059W23 | CHs,Ps |
| | CHIGNIK A-2 | 56.18370 N | 158.43175 W | S046S059W24 | CHs,Ps |
| 273-84-10500 | CHIGNIK A-2 | 56.15503 N | 158.48484 W | S046S059W34 | CHs,Ps |
| | CHIGNIK A-2 | 56.14339 N | 158.47873 W | S047S059W03 | CHs,Ps |
| 273-94-10094 | CHIGNIK A-1 | 56.24569 N | 158.29064 W | S045S058W35 | Ps |
| Owen Creek | CHIGNIK A-1 | 56.24768 N | 158.29668 W | S045S058W35 | Ps |
| 273-94-10150 | CHIGNIK A-2 | 56.17811 N | 158.34407 W | S046S058W21 | CHs,Ps |
| *Castle Creek | CHIGNIK A-2 | 56.18207 N | 158.35422 W | S046S058W21 | CHs,Ps |
| 275-40-10040 | STEPOVAK BAY C-5 & C-6 | 55.71016 N | 159.55664 W | S052S066W06 | COp,Pp |
| | STEPOVAK BAY C-5 & C-6 | 55.69580 N | 159.59066 W | S052S067W11 | COp,Pp |
| 275-40-10050 | STEPOVAK BAY C-5 & C-6 | 55.72772 N | 159.54132 W | S051S066W31 | CHs,Ps |
| Kupreanof Creek | STEPOVAK BAY D-5 | 55.75667 N | 159.55399 W | S051S066W19 | CHs,Ps |

| WATER BODY NUMBER / NAME | MAP SHEET | LAT. | LONG. | PLSS | SPECIES |
|---|---|---|---|---|---|
| 275-40-10200 | STEPOVAK BAY D-5 | 55.85465 N | 159.54328 W | S050S066W18 | CHsp,COp,Pp |
| Smokey Hollow Creek | STEPOVAK BAY D-5 | 55.85120 N | 159.57836 W | S050S067W13 | CHp,COp |
| 275-40-10200-2005 | STEPOVAK BAY D-5 | 55.84890 N | 159.55881 W | S050S066W18 | CHs,Ps |
| | STEPOVAK BAY D-5 | 55.83887 N | 159.55147 W | S050S066W19 | CHs,Ps |
| 275-40-10400 | STEPOVAK BAY D-5 | 55.87438 N | 159.54877 W | S050S066W06 | CHp,COp,Pp |
| | STEPOVAK BAY D-5 | 55.90232 N | 159.59488 W | S049S067W26 | CHp |
| 275-40-10500 | STEPOVAK BAY D-5 | 55.88253 N | 159.53311 W | S050S066W05 | CHs,Ps |
| | STEPOVAK BAY D-5 | 55.90648 N | 159.54741 W | S049S066W30 | CHs |
| 275-40-10600 | STEPOVAK BAY D-5 | 55.89749 N | 159.46131 W | S049S066W34 | CHs,COp,Ps,Sp |
| Ivanof River | STEPOVAK BAY D-5 | 55.95006 N | 159.37177 W | S049S065W08 | CHp,Pp |
| 275-40-10600-2003 | STEPOVAK BAY D-5 | 55.90425 N | 159.45902 W | S049S066W26 | CHs,Ps |
| | STEPOVAK BAY D-5 | 55.94269 N | 159.49319 W | S049S066W16 | CHp,Pp |
| 275-40-10600-2009 | STEPOVAK BAY D-5 | 55.90622 N | 159.45686 W | S049S066W26 | CHs,COp,Ps |
| | STEPOVAK BAY D-5 | 55.94039 N | 159.43547 W | S049S066W14 | CHs,Pp |
| 275-40-10605 | STEPOVAK BAY D-5 | 55.89737 N | 159.45481 W | S049S066W35 | Ps |
| | STEPOVAK BAY D-5 | 55.89610 N | 159.43337 W | S049S066W36 | Ps |
| 275-40-10800 | STEPOVAK BAY D-5 | 55.81525 N | 159.45671 W | S050S066W26 | CHs,Ps |
| *Wolverine Creek | STEPOVAK BAY D-5 | 55.82867 N | 159.43215 W | S050S066W25 | CHs,Ps |
| 275-50-10200 | STEPOVAK BAY D-5 | 55.87808 N | 159.33375 W | S050S065W04 | CHp,COp,Pp |
| | STEPOVAK BAY D-4 | 55.93168 N | 159.31856 W | S049S065W15 | CHp,COp,Pp |
| 275-50-10400 | STEPOVAK BAY D-5 | 55.87266 N | 159.37508 W | S050S065W08 | CHs,Ps |
| Humpback Creek | STEPOVAK BAY D-5 | 55.88452 N | 159.38320 W | S050S065W05 | CHs,Ps |
| 275-50-10400-2005 | STEPOVAK BAY D-5 | 55.88452 N | 159.38320 W | S050S065W05 | CHs,Ps |
| | STEPOVAK BAY D-5 | 55.88904 N | 159.39648 W | S049S065W31 | CHs,Ps |
| 275-50-10500 | STEPOVAK BAY D-5 | 55.85133 N | 159.40379 W | S050S065W18 | CHs,Ps |
| | STEPOVAK BAY D-5 | 55.86453 N | 159.43941 W | S050S066W11 | CHs,Ps |
| 275-50-10600 | STEPOVAK BAY D-5 | 55.81297 N | 159.40694 W | S050S065W31 | CHs,Ps |
| | STEPOVAK BAY D-5 | 55.81607 N | 159.41943 W | S050S066W25 | CHs,Ps |
| 275-60-10000 | STEPOVAK BAY D-4 | 55.88613 N | 159.28395 W | S050S065W02 | CHp,COp,Pp |
| | STEPOVAK BAY D-4 | 55.97254 N | 159.21532 W | S049S064W05 | CHp,Pp |
| 275-60-10000-2005 | STEPOVAK BAY D-4 | 55.89233 N | 159.27172 W | S049S065W36 | CHs,COp,Ps |
| *Artemie's Creek | STEPOVAK BAY D-4 | 55.94159 N | 159.26110 W | S049S065W13 | COp |
| 275-60-10050 | STEPOVAK BAY D-4 | 55.89092 N | 159.17603 W | S049S064W34 | COr |
| *Three Star River | STEPOVAK BAY D-4 | 55.92303 N | 159.21015 W | S049S064W20 | COp |

| WATER BODY NUMBER / NAME | MAP SHEET | LAT. | LONG. | PLSS | SPECIES |
|---|---|---|---|---|---|
| 275-60-10050-2010 | STEPOVAK BAY D-4 | 55.89899 N | 159.18128 W | S049S064W33 | COr |
| | STEPOVAK BAY D-4 | 55.90618 N | 159.18820 W | S049S064W28 | COr |
| 275-60-10100 | STEPOVAK BAY D-4 | 55.92169 N | 159.07000 W | S049S063W20 | CHp,COp,Pp,Sp |
| Kametolook River | CHIGNIK A-4 | 56.00531 N | 159.25768 W | S048S064W22 | COs |
| 275-60-10100-2003 | STEPOVAK BAY D-4 | 55.93117 N | 159.09537 W | S049S063W18 | COp |
| Cross Creek Slough | STEPOVAK BAY D-4 | 55.92765 N | 159.13500 W | S049S064W23 | COp |
| 275-60-10100-2012 | STEPOVAK BAY D-4 | 55.94561 N | 159.12545 W | S049S064W12 | COp,Psr |
| Candlefish Slough | STEPOVAK BAY D-4 | 55.95426 N | 159.12536 W | S049S064W12 | COp,Psr |
| 275-60-10100-2022 | STEPOVAK BAY D-4 | 55.98553 N | 159.18810 W | S048S064W36 | COp,Sp |
| Spring Creek | STEPOVAK BAY D-4 | 55.99041 N | 159.20946 W | S048S064W25 | COp,Sp |
| 281-10-10100 | PORT MOLLER C-2 | 55.65216 N | 160.43150 W | S052S072W29 | CHp,Pp |
| | PORT MOLLER C-2 | 55.64865 N | 160.48089 W | S052S072W30 | CHs,Ps |
| 281-10-10200 | PORT MOLLER C-2 | 55.65971 N | 160.42555 W | S052S072W21 | CHs,Ps |
| | PORT MOLLER C-2 | 55.67906 N | 160.44741 W | S052S072W17 | CHs |
| 281-10-10300 | PORT MOLLER C-1 | 55.63912 N | 160.28735 W | S052S071W32 | CHs,Ps,SHp |
| Susie Creek | PORT MOLLER C-2 | 55.69985 N | 160.45225 W | S052S072W05 | CHs,SHp |
| 281-20-10100 | PORT MOLLER C-1 | 55.64745 N | 160.27269 W | S052S071W28 | Ps |
| | PORT MOLLER C-1 | 55.66198 N | 160.29798 W | S052S071W20 | Ps |
| 281-20-10200 | PORT MOLLER C-1 | 55.65490 N | 160.25793 W | S052S071W28 | Ps |
| | PORT MOLLER C-1 | 55.67959 N | 160.28672 W | S052S071W17 | Ps |
| 281-20-10300 | PORT MOLLER C-1 | 55.68856 N | 160.24154 W | S052S071W10 | CHs,Ps |
| | PORT MOLLER C-1 | 55.70507 N | 160.23678 W | S052S071W03 | CHs,Ps |
| 281-20-10300-0010 | PORT MOLLER C-1 | 55.68230 N | 160.24920 W | S052S071W15 | CHp,Pp |
| 281-20-10400 | PORT MOLLER C-1 | 55.66729 N | 160.24005 W | S052S071W22 | CHs,Ps,Ss |
| | PORT MOLLER C-1 | 55.68217 N | 160.22645 W | S052S071W15 | CHs,Ps,Ss |
| 281-20-10500 | PORT MOLLER C-1 | 55.66684 N | 160.16986 W | S052S070W19 | Pp,SHp |
| | PORT MOLLER C-1 | 55.68723 N | 160.16313 W | S052S070W07 | Pp,SHp |
| 281-31-10300 | PORT MOLLER C-1 | 55.71930 N | 160.09405 W | S051S070W34 | CHs,Ps,Sp |
| | PORT MOLLER C-1 | 55.73113 N | 160.09313 W | S051S070W27 | CHs,Ps,Sp |
| 281-31-10300-0010 | PORT MOLLER C-1 | 55.73501 N | 160.08564 W | S051S070W27 | CHs,Pp,Ss |
| 281-32-10100 | PORT MOLLER D-1 | 55.76291 N | 160.05553 W | S051S070W14 | Ps,Ss |
| | PORT MOLLER D-1 | 55.76808 N | 160.07343 W | S051S070W15 | Ps,Ss |

| WATER BODY NUMBER / NAME | MAP SHEET | LAT. | LONG. | PLSS | SPECIES |
|---|---|---|---|---|---|
| 281-32-10150 | PORT MOLLER D-1 | 55.76496 N | 160.05179 W | S051S070W14 | COs,Ps |
| | PORT MOLLER D-1 | 55.78043 N | 160.07325 W | S051S070W10 | COs,Ps |
| 281-32-10190 | PORT MOLLER D-1 | 55.78865 N | 160.02947 W | S051S070W01 | Psr |
| | PORT MOLLER D-1 | 55.78955 N | 160.04548 W | S051S070W01 | Psr |
| 281-32-10200 | PORT MOLLER D-1 | 55.79188 N | 160.02654 W | S051S070W01 | CHs,Ps |
| | PORT MOLLER D-1 | 55.80021 N | 160.05856 W | S051S070W02 | CHs,Ps |
| 281-32-10400 | STEPOVAK BAY D-6 | 55.81300 N | 159.94980 W | S050S069W33 | CHs,Ps |
| | STEPOVAK BAY D-6 | 55.86781 N | 159.95567 W | S050S069W09 | Ps |
| 281-32-10400-2001 | STEPOVAK BAY D-6 | 55.81878 N | 159.94869 W | S050S069W28 | CHs,Ps |
| | PORT MOLLER D-1 | 55.84357 N | 160.00203 W | S050S069W19 | CHs,Ps |
| 281-32-10400-2005 | STEPOVAK BAY D-6 | 55.83101 N | 159.95560 W | S050S069W21 | CHp,Ps |
| | STEPOVAK BAY D-6 | 55.83582 N | 159.97231 W | S050S069W20 | CHp,Ps |
| 281-32-10400-2007 | STEPOVAK BAY D-6 | 55.83566 N | 159.95578 W | S050S069W21 | CHp,Ps |
| | STEPOVAK BAY D-6 | 55.83770 N | 159.96982 W | S050S069W21 | CHp,Ps |
| 281-32-10400-2011 | STEPOVAK BAY D-6 | 55.84403 N | 159.95840 W | S050S069W16 | CHp,Ps |
| | STEPOVAK BAY D-6 | 55.84473 N | 159.97429 W | S050S069W17 | CHp,Ps |
| 281-33-10100 | STEPOVAK BAY D-6 | 55.83936 N | 159.84696 W | S050S068W19 | CHp,Pp |
| | STEPOVAK BAY D-6 | 55.86117 N | 159.92699 W | S050S069W10 | CHs |
| 281-33-10100-2002 | STEPOVAK BAY D-6 | 55.84309 N | 159.86334 W | S050S068W19 | CHp,Pp |
| | STEPOVAK BAY D-6 | 55.88307 N | 159.92438 W | S050S069W03 | CHs,Ps |
| 281-33-10100-2002-3006 | STEPOVAK BAY D-6 | 55.85781 N | 159.87556 W | S050S069W13 | CHs |
| | STEPOVAK BAY D-6 | 55.86925 N | 159.86897 W | S050S069W12 | CHs |
| 281-33-10300 | STEPOVAK BAY D-6 | 55.84849 N | 159.83775 W | S050S068W17 | CHp,COp,Pp |
| | STEPOVAK BAY D-6 | 55.86614 N | 159.84791 W | S050S068W07 | CHp,COp,Pp |
| 281-33-10300-2004 | STEPOVAK BAY D-6 | 55.86633 N | 159.84705 W | S050S068W07 | CHp,COp,Pp |
| | STEPOVAK BAY D-6 | 55.89984 N | 159.83659 W | S049S068W32 | CHs,COp,Ps |
| 281-34-10010 | STEPOVAK BAY D-6 | 55.84706 N | 159.74278 W | S050S068W14 | CHp,COp,Pp |
| Big River | STEPOVAK BAY D-6 | 55.87386 N | 159.76219 W | S050S068W02 | CHp,Pp |
| 281-34-10010-2002 | STEPOVAK BAY D-6 | 55.84951 N | 159.73878 W | S050S068W13 | COp |
| | STEPOVAK BAY D-5 | 55.91050 N | 159.66514 W | S049S067W29 | COs |
| 281-34-10010-2006 | STEPOVAK BAY D-6 | 55.85980 N | 159.75368 W | S050S068W11 | CHp,Pp |
| | STEPOVAK BAY D-6 | 55.92049 N | 159.70614 W | S049S067W19 | CHs,Ps |
| 281-34-10010-2009 | STEPOVAK BAY D-6 | 55.87402 N | 159.76262 W | S050S068W02 | CHs,Ps |
| | STEPOVAK BAY D-6 | 55.88532 N | 159.79483 W | S050S068W04 | CHs,Ps |

| WATER BODY NUMBER / NAME | MAP SHEET | LAT. | LONG. | PLSS | SPECIES |
|---|---|---|---|---|---|
| 281-34-10050 | STEPOVAK BAY D-6 | 55.83697 N | 159.67652 W | S050S067W20 | CHp,Pp |
| | STEPOVAK BAY D-5 | 55.97803 N | 159.38941 W | S048S065W35 | CHs |
| 281-34-10050-2002 | STEPOVAK BAY D-6 | 55.84016 N | 159.67412 W | S050S067W20 | CHp,Pp |
| | STEPOVAK BAY D-5 | 55.84883 N | 159.61410 W | S050S067W15 | CHp,Pp |
| 281-34-10050-2019 | STEPOVAK BAY D-5 | 55.96585 N | 159.62857 W | S049S067W03 | CHs,Ps |
| | STEPOVAK BAY D-5 | 55.97555 N | 159.64527 W | S048S066W31 | CHs,Ps |
| 281-34-10050-2019-3004 | STEPOVAK BAY D-5 | 55.96849 N | 159.63494 W | S049S067W03 | Pp |
| | STEPOVAK BAY D-5 | 55.98540 N | 159.63430 W | S048S066W31 | Pp |
| 281-34-10050-2023 | STEPOVAK BAY D-5 | 55.98115 N | 159.60769 W | S048S066W32 | CHs,Ps |
| | STEPOVAK BAY D-5 | 55.98921 N | 159.60451 W | S048S066W29 | CHs,Ps |
| 281-34-10050-2025 | STEPOVAK BAY D-5 | 55.98222 N | 159.60227 W | S048S066W32 | CHs |
| | STEPOVAK BAY D-5 | 55.99135 N | 159.58940 W | S048S066W28 | CHs |
| 281-34-10050-2029 | STEPOVAK BAY D-5 | 55.98777 N | 159.57161 W | S048S066W34 | CHs |
| | STEPOVAK BAY D-5 | 55.99753 N | 159.55688 W | S048S066W27 | CHs |
| 281-34-10050-2033 | STEPOVAK BAY D-5 | 55.99038 N | 159.48076 W | S048S065W30 | CHs |
| | STEPOVAK BAY D-5 | 55.99660 N | 159.44634 W | S048S065W29 | CHs |
| 281-34-10050-2039 | STEPOVAK BAY D-5 | 55.98382 N | 159.45746 W | S048S065W32 | CHs |
| | STEPOVAK BAY D-5 | 55.99716 N | 159.43965 W | S048S065W28 | CHs |
| 281-34-10050-2045 | STEPOVAK BAY D-5 | 55.99178 N | 159.39296 W | S048S065W26 | CHs |
| | STEPOVAK BAY D-5 | 55.98854 N | 159.38458 W | S048S065W26 | CHs |
| 281-34-10100 | STEPOVAK BAY D-5 | 55.80185 N | 159.57496 W | S050S067W36 | CHs,Ps |
| | STEPOVAK BAY D-5 | 55.79534 N | 159.55024 W | S051S066W06 | CHs,Ps |
| 281-34-10200 | STEPOVAK BAY D-5 | 55.76998 N | 159.65078 W | S051S067W16 | Ps |
| Osterback Creek | STEPOVAK BAY D-5 | 55.76976 N | 159.61865 W | S051S067W15 | Ps |
| 281-34-10300 | STEPOVAK BAY C-5 & C-6 | 55.73346 N | 159.66697 W | S051S067W29 | CHs,Ps |
| | STEPOVAK BAY D-5 | 55.75847 N | 159.62351 W | S051S067W15 | CHs,Ps |
| 281-34-10300-2006 | STEPOVAK BAY C-5 & C-6 | 55.74596 N | 159.65304 W | S051S067W21 | CHs,Ps |
| | STEPOVAK BAY C-5 & C-6 | 55.74507 N | 159.63212 W | S051S067W22 | CHs,Ps |
| 281-34-10400 | STEPOVAK BAY C-5 & C-6 | 55.72291 N | 159.66393 W | S051S067W32 | Ps |
| | STEPOVAK BAY C-5 & C-6 | 55.72448 N | 159.65130 W | S051S067W33 | Ps |
| 281-34-10500 | STEPOVAK BAY C-5 & C-6 | 55.70888 N | 159.62966 W | S052S067W03 | Ps |
| | STEPOVAK BAY C-5 & C-6 | 55.72368 N | 159.60564 W | S051S067W35 | Ps |
| 281-34-10500-2002 | STEPOVAK BAY C-5 & C-6 | 55.70903 N | 159.62856 W | S052S067W03 | Ps |
| | STEPOVAK BAY C-5 & C-6 | 55.70944 N | 159.60880 W | S052S067W02 | Ps |

| WATER BODY NUMBER / NAME | MAP SHEET | LAT. | LONG. | PLSS | SPECIES |
|---|---|---|---|---|---|
| 281-34-10500-2002-0010 | STEPOVAK BAY C-5 & C-6 | 55.70804 N | 159.62485 W | S052S067W03 | Pp |
| 281-34-10700 | STEPOVAK BAY C-5 & C-6 | 55.69715 N | 159.63938 W | S052S067W09 | Ps |
| | STEPOVAK BAY C-5 & C-6 | 55.68619 N | 159.61893 W | S052S067W10 | Ps |
| 281-34-10800 | STEPOVAK BAY C-5 & C-6 | 55.68451 N | 159.66907 W | S052S067W17 | Ps |
| | STEPOVAK BAY C-5 & C-6 | 55.67847 N | 159.64878 W | S052S067W16 | Ps |
| 281-35-10100 | STEPOVAK BAY C-5 & C-6 | 55.65596 N | 159.66721 W | S052S067W20 | Pp |
| | STEPOVAK BAY C-5 & C-6 | 55.66369 N | 159.65244 W | S052S067W21 | Pp |
| 281-35-10200 | STEPOVAK BAY C-5 & C-6 | 55.65490 N | 159.64801 W | S052S067W28 | Ps |
| | STEPOVAK BAY C-5 & C-6 | 55.66309 N | 159.62641 W | S052S067W22 | Ps |
| 281-35-10400 | STEPOVAK BAY C-5 & C-6 | 55.64335 N | 159.61493 W | S052S067W27 | Ps |
| | STEPOVAK BAY C-5 & C-6 | 55.65566 N | 159.59658 W | S052S067W26 | Ps |
| 281-35-10400-0010 | STEPOVAK BAY C-5 & C-6 | 55.64197 N | 159.60294 W | S052S067W26 | Pp |
| 281-35-10500 | STEPOVAK BAY C-5 & C-6 | 55.60409 N | 159.63701 W | S053S068W12 | Ps |
| | STEPOVAK BAY C-5 & C-6 | 55.59642 N | 159.64496 W | S053S068W13 | Ps |
| 281-35-10600 | STEPOVAK BAY C-5 & C-6 | 55.60448 N | 159.68603 W | S053S068W10 | CHs,Ps |
| | STEPOVAK BAY C-5 & C-6 | 55.60751 N | 159.66693 W | S053S068W11 | CHs,Ps |
| 281-35-10700 | STEPOVAK BAY C-5 & C-6 | 55.58082 N | 159.72128 W | S053S068W21 | CHp,Ps |
| Bluff Point Creek | STEPOVAK BAY C-5 & C-6 | 55.58499 N | 159.69122 W | S053S068W15 | CHp,Ps |
| 282-10-10200 | PORT MOLLER A-3 | 55.19449 N | 160.75723 W | S057S076W36 | Ps |
| | PORT MOLLER A-3 | 55.20413 N | 160.76753 W | S057S076W35 | Ps |
| 282-10-10300 | PORT MOLLER A-3 | 55.20036 N | 160.72634 W | S057S075W31 | Pp,SHp |
| | PORT MOLLER A-3 | 55.22403 N | 160.74211 W | S057S075W19 | Ps,SHp |
| 282-10-10400 | PORT MOLLER A-3 | 55.19459 N | 160.68461 W | S057S075W33 | Ss |
| | PORT MOLLER A-2 | 55.21913 N | 160.66378 W | S057S075W27 | Ss |
| 282-10-10400-0010 | PORT MOLLER A-3 | 55.20611 N | 160.68012 W | S057S075W33 | Ss |
| 282-10-11090 | PORT MOLLER A-2 | 55.17694 N | 160.53856 W | S058S074W09 | CHp,Pp |
| | PORT MOLLER A-2 | 55.17331 N | 160.52651 W | S058S074W09 | CHp,Pp |
| 282-10-11100 | PORT MOLLER A-2 | 55.18587 N | 160.55051 W | S058S074W05 | CHs,Ps |
| | PORT MOLLER A-2 | 55.19996 N | 160.59137 W | S057S074W31 | CHs,Ps |
| 282-10-11112 | PORT MOLLER A-2 | 55.18757 N | 160.54727 W | S058S074W05 | Ps |
| | PORT MOLLER A-2 | 55.19989 N | 160.55556 W | S057S074W32 | Ps |

| WATER BODY NUMBER / NAME | MAP SHEET | LAT. | LONG. | PLSS | SPECIES |
|---|---|---|---|---|---|
| 282-10-11300 | PORT MOLLER A-2 | 55.22688 N | 160.52836 W | S057S074W21 | Ss |
| | PORT MOLLER A-2 | 55.21386 N | 160.55165 W | S057S074W29 | Ss |
| 282-10-11300-0010 | PORT MOLLER A-2 | 55.22473 N | 160.53175 W | S057S074W21 | Ss |
| 282-10-11450 | PORT MOLLER A-2 | 55.23099 N | 160.57007 W | S057S074W19 | Ps |
| | PORT MOLLER A-2 | 55.22059 N | 160.59219 W | S057S075W25 | Ps |
| 282-10-11480 | PORT MOLLER A-2 | 55.23364 N | 160.57186 W | S057S074W19 | Ps,SHp |
| | PORT MOLLER A-2 | 55.23970 N | 160.58958 W | S057S074W18 | Ps |
| 282-10-11480-2008 | PORT MOLLER A-2 | 55.24077 N | 160.57891 W | S057S074W18 | Ps,SHp |
| | PORT MOLLER A-2 | 55.24841 N | 160.58467 W | S057S074W18 | Ps,SHp |
| 282-10-11480-2011 | PORT MOLLER A-2 | 55.23970 N | 160.58958 W | S057S074W18 | Ps |
| | PORT MOLLER A-2 | 55.23578 N | 160.60110 W | S057S075W24 | Ps |
| 282-10-11600 | PORT MOLLER B-2 | 55.28901 N | 160.57174 W | S056S074W35 | Pp |
| | PORT MOLLER B-2 | 55.29039 N | 160.58285 W | S056S074W35 | Pp |
| 282-10-11700 | PORT MOLLER B-2 | 55.33362 N | 160.56417 W | S056S074W14 | Ps |
| | PORT MOLLER B-2 | 55.33639 N | 160.56774 W | S056S074W14 | Ps |
| 282-10-11700-0010 | PORT MOLLER B-2 | 55.33675 N | 160.57567 W | S056S074W14 | Pp |
| 282-10-11800 | PORT MOLLER B-2 | 55.34144 N | 160.48929 W | S056S073W08 | COs,Pp |
| | PORT MOLLER B-2 | 55.30856 N | 160.48289 W | S056S073W28 | COs |
| 282-10-11800-2005 | PORT MOLLER B-2 | 55.33125 N | 160.47948 W | S056S073W16 | COs |
| | PORT MOLLER B-2 | 55.33025 N | 160.44362 W | S056S073W15 | COs |
| 282-10-11800-2005-3005 | PORT MOLLER B-2 | 55.33159 N | 160.47142 W | S056S073W16 | COs |
| | PORT MOLLER B-2 | 55.33930 N | 160.46925 W | S056S073W09 | COs |
| 282-10-11900 | PORT MOLLER B-2 | 55.29682 N | 160.43581 W | S056S073W27 | COr,DVr |
| Red Cove Lake Outlet | PORT MOLLER B-2 | 55.29844 N | 160.43561 W | S056S073W27 | COr,DVr |
| 282-10-11900-0010<br>Red Cove Lake | PORT MOLLER B-2 | 55.30486 N | 160.43248 W | S056S073W26 | COpr |
| 282-11-10010 | PORT MOLLER B-2 | 55.34090 N | 160.40967 W | S056S073W12 | Ps |
| | PORT MOLLER B-2 | 55.33125 N | 160.39981 W | S056S073W13 | Ps |
| 282-11-10300 | PORT MOLLER B-2 | 55.33092 N | 160.35046 W | S056S072W17 | Ps |
| | PORT MOLLER B-2 | 55.31995 N | 160.37732 W | S056S072W19 | Ps |
| 282-11-10505 | PORT MOLLER B-1 | 55.41381 N | 160.26254 W | S055S072W14 | Ps |
| | PORT MOLLER B-1 | 55.42143 N | 160.27738 W | S055S072W14 | Ps |

| WATER BODY NUMBER / NAME | MAP SHEET | LAT. | LONG. | PLSS | SPECIES |
|---|---|---|---|---|---|
| 282-11-10600 | PORT MOLLER B-1 | 55.41507 N | 160.24941 W | S055S072W13 | COp,Ps |
| | PORT MOLLER B-1 | 55.42547 N | 160.25751 W | S055S072W12 | Ps |
| 282-11-10600-0010 | PORT MOLLER B-1 | 55.42112 N | 160.24456 W | S055S072W13 | COp,Pp |
| 282-11-10650 | PORT MOLLER B-1 | 55.44006 N | 160.18123 W | S055S071W04 | Pp,Sp |
| | PORT MOLLER B-1 | 55.43122 N | 160.18900 W | S055S071W08 | Pp,Sp |
| 282-12-10100 | PORT MOLLER B-3 | 55.33473 N | 160.68458 W | S056S074W18 | CHp,Ps |
| | PORT MOLLER B-3 | 55.33955 N | 160.70086 W | S056S075W12 | CHp,Ps |
| 282-12-10200 | PORT MOLLER B-3 | 55.32110 N | 160.70090 W | S056S075W24 | CHs,Ps |
| | PORT MOLLER B-3 | 55.32061 N | 160.71254 W | S056S075W24 | CHs,Ps |
| 282-12-10300 | PORT MOLLER B-3 | 55.30494 N | 160.68267 W | S056S074W30 | CHs,Ps |
| | PORT MOLLER B-3 | 55.28771 N | 160.68726 W | S056S074W31 | CHs,Ps |
| 282-12-10400 | PORT MOLLER B-2 | 55.30125 N | 160.66488 W | S056S074W30 | CHp,Ps |
| | PORT MOLLER B-3 | 55.29335 N | 160.66831 W | S056S074W31 | CHp,Ps |
| 282-12-10500 | PORT MOLLER B-2 | 55.30117 N | 160.66446 W | S056S074W30 | CHs,Ps |
| | PORT MOLLER B-2 | 55.27976 N | 160.64733 W | S057S075W03 | CHs,Ps |
| 282-12-10500-2008 | PORT MOLLER B-2 | 55.28955 N | 160.66422 W | S056S074W31 | Ps |
| | PORT MOLLER B-3 | 55.28111 N | 160.66870 W | S056S074W31 | Ps |
| 282-12-10600 | PORT MOLLER B-2 | 55.30709 N | 160.65508 W | S056S074W29 | Ps |
| | PORT MOLLER B-2 | 55.30128 N | 160.65119 W | S056S074W29 | Ps |
| 282-12-10700 | PORT MOLLER B-2 | 55.30714 N | 160.65503 W | S056S074W29 | CHs,Ps |
| | PORT MOLLER B-2 | 55.30043 N | 160.64228 W | S056S074W29 | CHs,Ps |
| 282-12-10800 | PORT MOLLER B-2 | 55.31195 N | 160.64203 W | S056S074W20 | Ps |
| | PORT MOLLER B-2 | 55.30782 N | 160.61771 W | S056S074W28 | Ps |
| 282-12-10909 | PORT MOLLER B-2 | 55.32220 N | 160.62846 W | S056S074W21 | Ps |
| | PORT MOLLER B-2 | 55.31387 N | 160.62793 W | S056S074W21 | Ps |
| 282-12-11000 | PORT MOLLER B-2 | 55.32165 N | 160.60211 W | S056S074W22 | Ps |
| | PORT MOLLER B-2 | 55.30826 N | 160.60003 W | S056S074W27 | Ps |
| 282-13-10306 | PORT MOLLER A-3 | 55.24060 N | 160.83529 W | S057S076W16 | Pp |
| | PORT MOLLER A-3 | 55.24035 N | 160.80225 W | S057S076W15 | Pp |
| 282-13-10315 | PORT MOLLER B-3 | 55.25360 N | 160.83570 W | S057S076W09 | Pp |
| | PORT MOLLER B-3 | 55.25309 N | 160.79961 W | S057S076W10 | Pp |
| 282-13-10400 | PORT MOLLER B-3 | 55.26626 N | 160.85106 W | S057S076W05 | Ps |
| | PORT MOLLER B-3 | 55.27152 N | 160.82503 W | S057S076W04 | Ps |

| WATER BODY NUMBER / NAME | MAP SHEET | LAT. | LONG. | PLSS | SPECIES |
|---|---|---|---|---|---|
| 282-13-10500 | PORT MOLLER B-3 | 55.32054 N | 160.83373 W | S056S075W19 | CHs,Ps |
| | PORT MOLLER B-3 | 55.31292 N | 160.76471 W | S056S075W21 | CHs |
| 282-13-10500-2003 | PORT MOLLER B-3 | 55.32562 N | 160.81533 W | S056S075W18 | Ps |
| | PORT MOLLER B-3 | 55.32712 N | 160.78719 W | S056S075W16 | Ps |
| 282-13-10600 | PORT MOLLER B-3 | 55.35453 N | 160.82485 W | S056S075W06 | CHs,Ps |
| | PORT MOLLER B-3 | 55.34866 N | 160.72109 W | S056S075W11 | CHs,Ps |
| 282-21-10900 | STEPOVAK BAY A-6 | 55.14819 N | 159.91374 W | S058S070W22 | Pp |
| | STEPOVAK BAY A-6 | 55.14179 N | 159.92960 W | S058S070W21 | Pp |
| 282-22-10100 | STEPOVAK BAY A-6 | 55.23384 N | 159.92657 W | S057S070W21 | CHs,Ps |
| | STEPOVAK BAY A-6 | 55.24325 N | 159.88867 W | S057S070W14 | CHs,Ps |
| 282-22-10200 | STEPOVAK BAY A-6 | 55.20696 N | 159.92646 W | S057S070W33 | Ss |
| | STEPOVAK BAY A-6 | 55.18955 N | 159.93585 W | S058S070W04 | Ss |
| 282-22-10380 | STEPOVAK BAY A-6 | 55.12509 N | 159.97123 W | S058S070W30 | Pp |
| | STEPOVAK BAY A-6 | 55.13114 N | 159.96888 W | S058S070W30 | Pp |
| 282-22-10393 | STEPOVAK BAY A-6 | 55.11124 N | 159.98931 W | S058S071W36 | CHs,Ps |
| | STEPOVAK BAY A-6 | 55.10780 N | 159.98219 W | S058S070W31 | CHs,Ps |
| 282-22-10400 | PORT MOLLER A-1 | 55.10063 N | 160.01449 W | S059S071W02 | COp,Ps |
| | PORT MOLLER A-1 | 55.09270 N | 160.01635 W | S059S071W02 | COp,Ps |
| 282-22-10500 | PORT MOLLER A-1 | 55.06907 N | 160.09795 W | S059S071W17 | CHs,Ps |
| | PORT MOLLER A-1 | 55.07040 N | 160.07738 W | S059S071W16 | CHs,Ps |
| 282-55-13100 | SIMEONOF ISLAND D-1 | 54.91531 N | 159.27735 W | S061S066W08 | Pp |
| | SIMEONOF ISLAND D-1 | 54.91058 N | 159.26984 W | S061S066W08 | Pp |
| 282-55-13200 | SIMEONOF ISLAND D-1 | 54.91142 N | 159.30040 W | S061S066W07 | CHp |
| | SIMEONOF ISLAND D-1 | 54.90419 N | 159.28177 W | S061S066W18 | CHp |
| 282-55-13300 | SIMEONOF ISLAND D-1 | 54.90287 N | 159.31441 W | S061S067W13 | CHp,COp,Pp |
| | SIMEONOF ISLAND D-1 | 54.89172 N | 159.30501 W | S061S067W13 | CHp,COp,Pp |
| 282-55-13300-0010 | SIMEONOF ISLAND D-1 | 54.89809 N | 159.31289 W | S061S067W13 | CHp,COp,Pp |
| 282-80-10600 | PORT MOLLER A-1 | 55.06117 N | 160.01072 W | S059S071W24 | Ss |
| | PORT MOLLER A-1 | 55.07561 N | 160.03266 W | S059S071W14 | Ss |
| 283-10-10003 | FALSE PASS B-2 | 54.45005 N | 162.64339 W | S066S090W24 | Ps |
| | FALSE PASS B-2 | 54.42680 N | 162.64617 W | S066S090W36 | Ps |
| 283-10-10003-0010 | FALSE PASS B-2 | 54.44719 N | 162.64412 W | S066S090W24 | Pp |

| WATER BODY NUMBER / NAME | MAP SHEET | LAT. | LONG. | PLSS | SPECIES |
|---|---|---|---|---|---|
| 283-10-10003-0020 | FALSE PASS B-2 | 54.44037 N | 162.64165 W | S066S090W25 | Pp |
| 283-10-10003-0030 | FALSE PASS B-2 | 54.43104 N | 162.63455 W | S066S090W25 | Pp |
| 283-10-10003-0040 | FALSE PASS B-2 | 54.42789 N | 162.64386 W | S066S090W25 | Pp |
| 283-10-10014 | FALSE PASS B-2 | 54.44512 N | 162.66304 W | S066S090W23 | Ps |
| | FALSE PASS B-2 | 54.44173 N | 162.65689 W | S066S090W23 | Ps |
| 283-10-10022 | FALSE PASS B-3 | 54.45191 N | 162.69520 W | S066S090W22 | Ps |
| | FALSE PASS B-3 | 54.43476 N | 162.68958 W | S066S090W27 | Ps |
| 283-10-10022-0010 | FALSE PASS B-3 | 54.45258 N | 162.69114 W | S066S090W22 | Pp |
| 283-10-10022-0020 | FALSE PASS B-3 | 54.45015 N | 162.69095 W | S066S090W22 | Pp |
| 283-10-10022-0030 | FALSE PASS B-3 | 54.43241 N | 162.69086 W | S066S090W27 | Pp |
| 283-10-10065 | FALSE PASS B-3 | 54.46257 N | 162.81297 W | S066S091W14 | Ps,Ss |
| | FALSE PASS B-3 | 54.45712 N | 162.78617 W | S066S091W13 | Ps,Ss |
| 283-10-10065-0010 | FALSE PASS B-3 | 54.45973 N | 162.81143 W | S066S091W14 | Pp,Ss |
| 283-10-10065-0020 | FALSE PASS B-3 | 54.45636 N | 162.79659 W | S066S091W13 | Pp,Ss |
| 283-10-10070 | FALSE PASS B-3 | 54.44434 N | 162.82179 W | S066S091W23 | Ps,Ss |
| | FALSE PASS B-3 | 54.43688 N | 162.74991 W | S066S090W30 | Ps,Ss |
| 283-10-10070-0010 | FALSE PASS B-3 | 54.43798 N | 162.76096 W | S066S090W30 | Pp,Ss |
| 283-10-10070-0020 | FALSE PASS B-3 | 54.43721 N | 162.75391 W | S066S090W30 | Pp,Ss |
| 283-10-10070-0030 | FALSE PASS B-3 | 54.43683 N | 162.74610 W | S066S090W29 | Pp,Ss |
| 283-10-10078 | FALSE PASS B-3 | 54.41570 N | 162.76765 W | S066S090W31 | Ps,Ss |
| Washwoman Creek | FALSE PASS B-3 | 54.42720 N | 162.75193 W | S066S090W30 | Ps,Ss |
| 283-10-10078-0010 | FALSE PASS B-3 | 54.42680 N | 162.74808 W | S066S090W32 | Ss |

| WATER BODY NUMBER / NAME | MAP SHEET | LAT. | LONG. | PLSS | SPECIES |
|---|---|---|---|---|---|
| 283-10-10078-2004 | FALSE PASS B-3 | 54.41636 N | 162.76673 W | S066S090W31 | Ps,Ss |
| | FALSE PASS B-3 | 54.41346 N | 162.75002 W | S066S090W31 | Ps,Ss |
| 283-10-10078-2004-0010 | FALSE PASS B-3 | 54.41447 N | 162.74683 W | S066S090W32 | Ss |
| 283-10-10080 | FALSE PASS B-3 | 54.40107 N | 162.72626 W | S067S090W05 | Ps,Ss |
| | FALSE PASS B-3 | 54.40830 N | 162.67197 W | S067S090W02 | Ps,Ss |
| 283-10-10080-0010 | FALSE PASS B-3 | 54.41636 N | 162.71016 W | S066S090W33 | Pp,Ss |
| 283-10-10080-0020 | FALSE PASS B-3 | 54.41414 N | 162.69127 W | S066S090W34 | Pp,Ss |
| 283-10-10090 | FALSE PASS B-3 | 54.39606 N | 162.68802 W | S067S090W10 | Ps,Ss |
| | FALSE PASS B-3 | 54.40608 N | 162.69823 W | S067S090W03 | Ps,Ss |
| 283-10-10100 | FALSE PASS B-2 | 54.39971 N | 162.62981 W | S067S090W01 | Ps,Ss |
| | FALSE PASS B-3 | 54.41687 N | 162.67627 W | S066S090W34 | Ps,Ss |
| 283-10-10100-0010 | FALSE PASS B-2 | 54.40139 N | 162.64310 W | S067S090W01 | Pp,Ss |
| 283-10-10150 | FALSE PASS B-2 | 54.38937 N | 162.58165 W | S067S089W08 | Pp |
| | FALSE PASS B-2 | 54.40075 N | 162.59888 W | S067S089W05 | Pp |
| 283-10-10200 | FALSE PASS B-2 | 54.40422 N | 162.56235 W | S067S089W04 | Pp |
| | FALSE PASS B-2 | 54.41251 N | 162.59296 W | S067S089W05 | Pp |
| 283-12-10100 | FALSE PASS D-4 | 54.99798 N | 163.11894 W | S060S091W08 | Ps,Ss |
| | FALSE PASS D-4 | 54.96083 N | 163.10989 W | S060S091W29 | Ps,Ss |
| 283-12-10100-0010 | FALSE PASS D-4 | 54.95495 N | 163.09284 W | S060S091W28 | Ss |
| 283-12-10400 | COLD BAY A-4 | 55.07852 N | 163.19313 W | S059S092W11 | Sp |
| | COLD BAY A-4 | 55.10344 N | 163.23946 W | S059S092W04 | Sp |
| 283-12-10400-0010<br>Middle Lagoon | COLD BAY A-4 | 55.09729 N | 163.23007 W | S059S092W04 | Sp |
| 283-12-10400-0020<br>Gilbert, Lake | COLD BAY A-4 | 55.12243 N | 163.23045 W | S058S092W28 | Sp |
| 283-12-11010<br>Cannery Creek | COLD BAY A-3 | 55.04679 N | 162.97526 W | S059S090W29 | CHp,COp,Pp |
| | COLD BAY A-3 | 55.04325 N | 162.94165 W | S059S090W28 | CHp,COp,Pp |
| 283-12-11150 | COLD BAY A-3 | 55.03610 N | 162.96107 W | S059S090W29 | CHp,Pp |
| | COLD BAY A-3 | 55.04226 N | 162.92851 W | S059S090W28 | CHp,Pp |

| WATER BODY NUMBER / NAME | MAP SHEET | LAT. | LONG. | PLSS | SPECIES |
|---|---|---|---|---|---|
| 283-12-11200 | COLD BAY A-3 | 55.02244 N | 162.94283 W | S059S090W33 | CHs |
| | COLD BAY A-3 | 55.03854 N | 162.93307 W | S059S090W28 | CHs |
| 283-12-11290 | COLD BAY A-3 | 55.01392 N | 162.91125 W | S060S090W03 | CHs,Ps |
| | COLD BAY A-3 | 55.01309 N | 162.90061 W | S060S090W02 | CHs,Ps |
| 283-12-11300 | COLD BAY A-3 | 55.00663 N | 162.91016 W | S060S090W03 | CHs,Ps |
| | COLD BAY A-3 | 55.00996 N | 162.89042 W | S060S090W02 | CHs,Ps |
| 283-12-11300-2014 | COLD BAY A-3 | 55.00610 N | 162.90652 W | S060S090W03 | CHs,Ps |
| | COLD BAY A-3 | 55.00048 N | 162.87031 W | S060S090W12 | CHs,Ps |
| 283-20-10020 | FALSE PASS D-3 | 54.95061 N | 162.90642 W | S060S090W27 | CHs,Ps |
| | FALSE PASS D-3 | 54.96599 N | 162.86922 W | S060S090W24 | CHs,Ps |
| 283-20-10100 | FALSE PASS D-3 | 54.94262 N | 162.81180 W | S060S089W32 | CHp,Pp |
| | FALSE PASS D-3 | 54.97344 N | 162.81789 W | S060S089W20 | CHs,Ps |
| 283-20-10300 | FALSE PASS D-3 | 54.95245 N | 162.73870 W | S060S089W26 | Ps |
| | FALSE PASS D-3 | 54.96729 N | 162.75513 W | S060S089W22 | Ps |
| 283-20-10400 | FALSE PASS D-3 | 54.98935 N | 162.71154 W | S060S089W13 | CHs,Ps |
| | FALSE PASS D-3 | 54.99363 N | 162.73234 W | S060S089W11 | CHs,Ps |
| 283-20-10700 | FALSE PASS D-2 | 54.99693 N | 162.64455 W | S060S088W09 | CHp,COp,Sp |
| | COLD BAY A-3 | 55.00877 N | 162.78747 W | S060S089W04 | CHs |
| 283-20-10700-0010<br>Thinpoint Lake | COLD BAY A-2 | 55.03080 N | 162.63923 W | S059S088W33 | COp,Sp |
| 283-20-10700-2013 | COLD BAY A-3 | 55.04179 N | 162.67918 W | S059S088W30 | Ss |
| | COLD BAY A-3 | 55.02534 N | 162.73727 W | S059S089W35 | Ss |
| 283-20-10700-2017 | COLD BAY A-2 | 55.04854 N | 162.65580 W | S059S088W29 | Sp |
| | COLD BAY A-3 | 55.05717 N | 162.69454 W | S059S088W19 | Sp |
| 283-31-10100 | FALSE PASS D-2 | 54.95333 N | 162.36932 W | S060S086W29 | Ps |
| | FALSE PASS D-1 | 54.95104 N | 162.31028 W | S060S086W27 | Ps |
| 283-31-10200 | FALSE PASS D-2 | 54.94926 N | 162.37436 W | S060S086W30 | Ps |
| | FALSE PASS D-2 | 54.94240 N | 162.35076 W | S060S086W32 | Ps |
| 283-31-10300 | FALSE PASS D-2 | 54.93446 N | 162.40018 W | S060S087W36 | Ps |
| | FALSE PASS D-2 | 54.91823 N | 162.35862 W | S061S087W10 | Ps |
| 283-31-10580 | FALSE PASS D-2 | 54.86187 N | 162.38156 W | S061S087W28 | Ps |
| | FALSE PASS D-2 | 54.89063 N | 162.36566 W | S061S087W16 | Ps |
| 283-31-10600<br>Southern Creek | FALSE PASS D-2 | 54.85988 N | 162.37057 W | S061S087W33 | Pp |
| | FALSE PASS D-1 | 54.91387 N | 162.29069 W | S061S087W12 | Ps |

| WATER BODY NUMBER / NAME | MAP SHEET | LAT. | LONG. | PLSS | SPECIES |
|---|---|---|---|---|---|
| 283-31-10600-2010 | FALSE PASS D-1 | 54.87134 N | 162.33312 W | S061S087W26 | Ps |
| | FALSE PASS D-1 | 54.87198 N | 162.31014 W | S061S087W25 | Pp |
| 283-31-10600-2014 | FALSE PASS D-2 | 54.87731 N | 162.33355 W | S061S087W23 | Ps |
| | FALSE PASS D-1 | 54.88733 N | 162.30032 W | S061S087W24 | Ps |
| 283-31-10600-2024 | FALSE PASS D-1 | 54.90757 N | 162.30309 W | S061S087W12 | Ps |
| | FALSE PASS D-1 | 54.90256 N | 162.29321 W | S061S087W13 | Ps |
| 283-31-10600-2028 | FALSE PASS D-1 | 54.91265 N | 162.29700 W | S061S087W12 | Ps |
| | FALSE PASS D-1 | 54.91561 N | 162.29585 W | S061S087W12 | Ps |
| 283-31-11000 | FALSE PASS D-1 | 54.92807 N | 162.23827 W | S061S086W04 | Ps |
| Eastern Creek | FALSE PASS D-1 | 54.92884 N | 162.28928 W | S061S087W01 | Ps |
| 283-31-11000-2008 | FALSE PASS D-1 | 54.93225 N | 162.27187 W | S061S086W06 | Ps |
| | FALSE PASS D-1 | 54.94085 N | 162.28217 W | S060S086W35 | Ps |
| 283-32-10100 | COLD BAY A-2 | 55.06402 N | 162.64120 W | S059S088W16 | CHp |
| | COLD BAY A-3 | 55.06672 N | 162.68597 W | S059S088W18 | CHp |
| 283-32-10100-0010 | COLD BAY A-2 | 55.08129 N | 162.62167 W | S059S088W10 | CHp |
| Old Mans Lagoon | | | | | |
| 283-33-10398 | COLD BAY A-1 | 55.06937 N | 162.32748 W | S059S086W16 | CHs,Ps |
| | COLD BAY A-1 | 55.06971 N | 162.32769 W | S059S086W16 | CHs,Ps |
| 283-33-10400 | COLD BAY A-1 | 55.07353 N | 162.31535 W | S059S086W15 | CHs,Ps |
| | COLD BAY A-1 | 55.07967 N | 162.33316 W | S059S086W09 | CHs,Ps |
| 283-33-10450 | COLD BAY A-1 | 55.08489 N | 162.29679 W | S059S086W11 | CHs,Ps |
| | COLD BAY A-1 | 55.09454 N | 162.29631 W | S059S086W02 | CHs,Ps |
| 283-33-10452 | COLD BAY A-1 | 55.08460 N | 162.29547 W | S059S086W11 | Pp |
| | COLD BAY A-1 | 55.08558 N | 162.29451 W | S059S086W11 | Pp |
| 283-33-10454 | COLD BAY A-1 | 55.08437 N | 162.29493 W | S059S086W11 | CHp,Pp,Sp |
| | COLD BAY A-1 | 55.08433 N | 162.29460 W | S059S086W11 | Pp,Sp |
| 283-33-10454-0010 | COLD BAY A-1 | 55.08315 N | 162.29429 W | S059S086W11 | Ps,Ss |
| 283-33-10500 | COLD BAY A-1 | 55.04391 N | 162.30331 W | S059S086W27 | Pp |
| | COLD BAY A-1 | 55.04594 N | 162.26324 W | S059S086W25 | Pp |
| 283-33-10500-2002 | COLD BAY A-1 | 55.04366 N | 162.30155 W | S059S086W27 | Pp |
| | COLD BAY A-1 | 55.04175 N | 162.29317 W | S059S086W26 | Pp |
| 283-33-10500-2011 | COLD BAY A-1 | 55.04655 N | 162.29528 W | S059S086W26 | Pp |
| | COLD BAY A-1 | 55.04785 N | 162.29536 W | S059S086W26 | Pp |

| WATER BODY NUMBER / NAME | MAP SHEET | LAT. | LONG. | PLSS | SPECIES |
|---|---|---|---|---|---|
| 283-34-10100 | COLD BAY A-2 | 55.14353 N | 162.62911 W | S058S088W21 | CHp,COp,Pp,Sp |
| | COLD BAY A-2 | 55.13487 N | 162.63986 W | S058S088W28 | COs,Sp |
| 283-34-10100-0010 | COLD BAY A-2 | 55.16216 N | 162.66412 W | S058S088W17 | COp,Sp |
| 283-34-10200 | COLD BAY A-3 | 55.19426 N | 162.67621 W | S057S088W31 | CHp,COp,Ps,Sp,SHp |
| *Russel Creek | COLD BAY A-3 | 55.09571 N | 162.72231 W | S059S089W01 | CHp |
| 283-34-10200-2010 | COLD BAY A-3 | 55.16161 N | 162.72175 W | S058S089W13 | CHp,Sp |
| | COLD BAY A-3 | 55.14949 N | 162.76971 W | S058S089W22 | Ss |
| 283-34-10200-2013 | COLD BAY A-3 | 55.16371 N | 162.70076 W | S058S089W13 | CHp,COp |
| | COLD BAY A-3 | 55.11027 N | 162.68510 W | S058S088W31 | COp |
| 283-34-10200-2013-0020 | COLD BAY A-3 | 55.11665 N | 162.68040 W | S058S088W31 | COp |
| 283-34-10200-2013-0030 | COLD BAY A-3 | 55.10740 N | 162.68623 W | S058S088W31 | COp |
| 283-34-10250 | COLD BAY A-3 | 55.19514 N | 162.69713 W | S057S088W31 | COp,Pp |
| | COLD BAY A-3 | 55.17547 N | 162.72623 W | S058S089W11 | COr |
| 283-34-10250-0050 | COLD BAY A-3 | 55.17990 N | 162.73010 W | S058S089W02 | COr |
| 283-34-10300 | COLD BAY A-3 | 55.23461 N | 162.71904 W | S057S089W24 | CHs,COs,Ps,Sp |
| Trout Creek | COLD BAY A-3 | 55.19508 N | 162.75970 W | S057S089W34 | COs,Sp |
| 283-34-10300-2008 | COLD BAY A-3 | 55.22759 N | 162.73378 W | S057S089W23 | COr |
| | COLD BAY A-3 | 55.24267 N | 162.75427 W | S057S089W15 | COr |
| 283-34-10300-2008-3007 | COLD BAY A-3 | 55.23412 N | 162.76277 W | S057S089W22 | COr |
| | COLD BAY A-3 | 55.23067 N | 162.78038 W | S057S089W21 | COr |
| 283-34-10300-2014 | COLD BAY A-3 | 55.22319 N | 162.74863 W | S057S089W23 | Sr |
| | COLD BAY A-3 | 55.22610 N | 162.77338 W | S057S089W22 | Sr |
| 283-34-10300-2020 | COLD BAY A-3 | 55.21857 N | 162.75156 W | S057S089W27 | COr |
| | COLD BAY A-3 | 55.20234 N | 162.76807 W | S057S089W34 | COr |
| 283-34-10300-2027 | COLD BAY A-3 | 55.19243 N | 162.74185 W | S058S089W02 | COr |
| | COLD BAY A-3 | 55.17766 N | 162.75142 W | S058S089W10 | COr |
| 283-34-10300-2031 | COLD BAY A-3 | 55.19273 N | 162.74402 W | S058S089W02 | COr |
| | COLD BAY A-3 | 55.17805 N | 162.77110 W | S058S089W10 | COr |
| 283-34-10400 | COLD BAY B-3 | 55.29297 N | 162.67161 W | S056S088W36 | Sr |
| | COLD BAY B-3 | 55.29435 N | 162.67583 W | S056S088W36 | Sr |

| WATER BODY NUMBER / NAME | MAP SHEET | LAT. | LONG. | PLSS | SPECIES |
|---|---|---|---|---|---|
| 283-34-10400-0010 | COLD BAY B-3 | 55.29592 N | 162.67675 W | S056S088W25 | Sr |
| 283-34-10430 | COLD BAY B-2 | 55.29811 N | 162.66186 W | S056S087W30 | COp,Sp |
| | COLD BAY B-2 | 55.30822 N | 162.65881 W | S056S087W30 | COp |
| 283-34-10430-0010 | COLD BAY B-2 | 55.30977 N | 162.66075 W | S056S087W19 | COr |
| 283-34-10500 | COLD BAY B-2 | 55.30082 N | 162.61838 W | S056S087W29 | Sp |
| | COLD BAY B-2 | 55.32709 N | 162.63543 W | S056S087W17 | Sp |
| 283-34-10500-2031 | COLD BAY B-2 | 55.31396 N | 162.63590 W | S056S087W20 | Ss |
| | COLD BAY B-2 | 55.31956 N | 162.64893 W | S056S087W19 | Ss |
| 283-34-10530 | COLD BAY B-2 | 55.30195 N | 162.60412 W | S056S087W28 | COp,Sp |
| | COLD BAY B-2 | 55.30856 N | 162.61428 W | S056S087W29 | COr,Sr |
| 283-34-10530-2010 | COLD BAY B-2 | 55.30280 N | 162.60418 W | S056S087W28 | COr |
| | COLD BAY B-2 | 55.30479 N | 162.60033 W | S056S087W28 | COr |
| 283-34-10560 | COLD BAY B-2 | 55.30001 N | 162.59383 W | S056S087W28 | Sr |
| | COLD BAY B-2 | 55.30651 N | 162.59273 W | S056S087W28 | Sr |
| 283-34-10590 | COLD BAY B-2 | 55.29764 N | 162.56271 W | S056S087W27 | COr,Sr |
| | COLD BAY B-2 | 55.29870 N | 162.56208 W | S056S087W26 | COr,Sr |
| 283-34-10600 | COLD BAY B-2 | 55.29683 N | 162.56246 W | S056S087W26 | COr,Ssr |
| | COLD BAY B-2 | 55.30939 N | 162.52990 W | S056S087W24 | Ss |
| 283-34-10600-2052 | COLD BAY B-2 | 55.29708 N | 162.55131 W | S056S087W26 | COr,Sr |
| | COLD BAY B-2 | 55.29643 N | 162.54961 W | S056S087W26 | COr,Sr |
| 283-34-10700 | COLD BAY B-2 | 55.28566 N | 162.56197 W | S056S087W35 | CHs,COpr,Ssr |
| | COLD BAY B-2 | 55.25787 N | 162.48929 W | S057S087W09 | COp,Ss |
| 283-34-10700-0010 | COLD BAY B-2 | 55.26961 N | 162.52174 W | S057S087W05 | COp,Ss |
| 283-34-10700-2019 | COLD BAY B-2 | 55.25839 N | 162.48811 W | S057S087W09 | Ss |
| | COLD BAY B-2 | 55.29101 N | 162.46367 W | S056S086W32 | Ss |
| 283-34-10700-2019-0010 | COLD BAY B-2 | 55.26563 N | 162.48647 W | S057S087W04 | Ss |
| 283-34-10700-2019-0020 | COLD BAY B-2 | 55.27375 N | 162.47452 W | S057S087W03 | Ss |
| 283-34-10700-2019-3045 | COLD BAY B-2 | 55.28396 N | 162.48778 W | S056S086W31 | Ss |
| | COLD BAY B-2 | 55.29200 N | 162.48848 W | S056S086W31 | Ss |

| WATER BODY NUMBER / NAME | MAP SHEET | LAT. | LONG. | PLSS | SPECIES |
|---|---|---|---|---|---|
| 283-34-10800 | COLD BAY A-2 | 55.23514 N | 162.51004 W | S057S087W20 | Ps |
| Munson's Creek | COLD BAY A-2 | 55.23671 N | 162.50177 W | S057S087W17 | Ps |
| 283-34-10800-2003 | COLD BAY A-2 | 55.23517 N | 162.50903 W | S057S087W20 | Ps |
| | COLD BAY A-2 | 55.23309 N | 162.50389 W | S057S087W20 | Ps |
| 283-34-10890 | COLD BAY A-2 | 55.14676 N | 162.44405 W | S058S087W23 | CHp,Ps |
| North Barney's Creek | COLD BAY A-2 | 55.15611 N | 162.42922 W | S058S087W14 | Ps |
| 283-34-10890-2009 | COLD BAY A-2 | 55.15025 N | 162.43763 W | S058S087W14 | CHp,Ps |
| | COLD BAY A-2 | 55.15285 N | 162.43986 W | S058S087W14 | CHp,Ps |
| 283-34-10900 | COLD BAY A-2 | 55.14264 N | 162.43780 W | S058S087W23 | CHs,Ps |
| Barney's Creek | COLD BAY A-2 | 55.15006 N | 162.40282 W | S058S087W13 | CHs,Ps |
| 283-34-10950 | COLD BAY A-2 | 55.11680 N | 162.38079 W | S058S086W31 | Ps |
| | COLD BAY A-2 | 55.12131 N | 162.38550 W | S058S086W30 | Ps |
| 283-34-11000 | COLD BAY A-2 | 55.10866 N | 162.35115 W | S058S086W32 | CHp,COp,Ps |
| Delta Creek | COLD BAY A-1 | 55.13349 N | 162.27029 W | S058S086W25 | CHp,COp |
| 283-34-11000-2001 | COLD BAY A-2 | 55.10919 N | 162.35044 W | S058S086W32 | CHs,COr,Pp |
| | COLD BAY A-2 | 55.11526 N | 162.35047 W | S058S086W32 | CHs,COr |
| 283-34-11000-2001-3012 | COLD BAY A-2 | 55.11240 N | 162.34991 W | S058S086W32 | Pp |
| | COLD BAY A-2 | 55.11497 N | 162.34477 W | S058S086W33 | Pp |
| 283-34-11000-2003 | COLD BAY A-2 | 55.11077 N | 162.34542 W | S058S086W33 | COr,Ps |
| | COLD BAY A-1 | 55.12487 N | 162.33261 W | S058S086W28 | COr |
| 283-34-11000-2005 | COLD BAY A-1 | 55.11822 N | 162.32308 W | S058S086W34 | CHp,COp,Ps |
| | COLD BAY A-2 | 55.13876 N | 162.33800 W | S058S086W21 | CHp,COp |
| 283-34-11000-2009 | COLD BAY A-1 | 55.12160 N | 162.27471 W | S058S086W26 | Ps |
| | COLD BAY A-1 | 55.12456 N | 162.27693 W | S058S086W26 | Pp |
| 283-34-11000-2012 | COLD BAY A-1 | 55.11453 N | 162.29948 W | S058S086W34 | CHp,Ps |
| | COLD BAY A-1 | 55.11164 N | 162.27378 W | S058S086W36 | Ps |
| 283-34-11000-2019 | COLD BAY A-1 | 55.11847 N | 162.32251 W | S058S086W34 | Ps |
| | COLD BAY A-1 | 55.12117 N | 162.31049 W | S058S086W27 | Ps |
| 283-34-11000-2019-3009 | COLD BAY A-1 | 55.12063 N | 162.31865 W | S058S086W34 | Ps |
| | COLD BAY A-1 | 55.12341 N | 162.32347 W | S058S086W27 | Ps |
| 283-34-11000-2029 | COLD BAY A-1 | 55.11789 N | 162.30411 W | S058S086W34 | COr,Ps |
| | COLD BAY A-1 | 55.12066 N | 162.29060 W | S058S086W35 | Ps |
| 283-34-11012 | COLD BAY A-2 | 55.09950 N | 162.38259 W | S059S086W06 | Pp |
| | COLD BAY A-2 | 55.08558 N | 162.38084 W | S059S086W07 | Pp |

| WATER BODY NUMBER / NAME | MAP SHEET | LAT. | LONG. | PLSS | SPECIES |
|---|---|---|---|---|---|
| 283-34-11093 | COLD BAY A-2 | 55.10215 N | 162.42184 W | S059S087W01 | Ps |
| | COLD BAY A-2 | 55.09734 N | 162.41653 W | S059S087W01 | Ps |
| 283-34-11100 | COLD BAY A-2 | 55.10259 N | 162.42327 W | S059S087W01 | Ps |
| | COLD BAY A-2 | 55.09194 N | 162.42805 W | S059S087W11 | Ps |
| 283-41-10100 | COLD BAY A-1 | 55.08926 N | 162.02609 W | S059S084W09 | CHs,Pp |
| | COLD BAY A-1 | 55.12234 N | 162.01556 W | S058S084W27 | CHs,Pp |
| 283-42-10300 | COLD BAY A-1 | 55.08225 N | 162.20958 W | S059S085W08 | Pp |
| | COLD BAY A-1 | 55.07695 N | 162.24497 W | S059S085W18 | Pp |
| 283-42-10500 | COLD BAY A-1 | 55.11985 N | 162.22047 W | S058S085W32 | CHp,COp,Pp |
| | COLD BAY A-1 | 55.13252 N | 162.22568 W | S058S085W30 | CHp,COp,Pp |
| 283-42-10500-2001 | COLD BAY A-1 | 55.12038 N | 162.22062 W | S058S085W32 | CHp,COp,Pp |
| | COLD BAY A-1 | 55.13138 N | 162.25272 W | S058S086W25 | CHp,COp,Pp |
| 283-42-10500-2001-3006 | COLD BAY A-1 | 55.11945 N | 162.23169 W | S058S085W31 | Pp |
| | COLD BAY A-1 | 55.12965 N | 162.23635 W | S058S085W30 | Pp |
| 283-42-10500-2001-3025 | COLD BAY A-1 | 55.11802 N | 162.23729 W | S058S085W31 | CHp,COp,Pp |
| | COLD BAY A-1 | 55.11472 N | 162.25693 W | S058S086W36 | CHp,COp,Pp |
| 283-42-10500-2001-3025-4019 | COLD BAY A-1 | 55.11472 N | 162.25693 W | S058S086W36 | CHsr,COsr,Pp |
| | COLD BAY A-1 | 55.11872 N | 162.26720 W | S058S086W36 | Pp |
| 283-42-10500-2001-3025-4020 | COLD BAY A-1 | 55.11472 N | 162.25693 W | S058S086W36 | Ps |
| | COLD BAY A-1 | 55.11809 N | 162.25973 W | S058S086W36 | Ps |
| 283-42-10500-2001-3025-4020-5013 | COLD BAY A-1 | 55.11692 N | 162.25891 W | S058S086W36 | Ps |
| | COLD BAY A-1 | 55.11790 N | 162.26134 W | S058S086W36 | Ps |
| 283-42-10700 | COLD BAY A-1 | 55.15632 N | 162.15758 W | S058S085W15 | Pp |
| | COLD BAY A-1 | 55.16662 N | 162.17296 W | S058S085W10 | Pp |
| 283-42-10900 | COLD BAY A-1 | 55.15486 N | 162.13761 W | S058S085W14 | CHp,Pp |
| | COLD BAY A-1 | 55.19126 N | 162.16037 W | S058S085W03 | CHp,Pp |
| 283-42-10900-2017 | COLD BAY A-1 | 55.18611 N | 162.16667 W | S058S085W03 | CHp,Pp |
| | COLD BAY A-1 | 55.18695 N | 162.17262 W | S058S085W03 | CHp,Pp |
| 283-42-10930 | COLD BAY A-1 | 55.16900 N | 162.09528 W | S058S084W07 | CHp,Pp |
| | COLD BAY A-1 | 55.18011 N | 162.09015 W | S058S084W06 | CHp,Pp |
| 283-42-11000 | COLD BAY A-1 | 55.13041 N | 162.10648 W | S058S085W25 | Pp |
| | COLD BAY A-1 | 55.13123 N | 162.09738 W | S058S084W30 | Pp |
| 283-42-11000-2002 | COLD BAY A-1 | 55.12893 N | 162.10380 W | S058S085W25 | Pp |
| | COLD BAY A-1 | 55.12776 N | 162.09806 W | S058S085W25 | Pp |

| WATER BODY NUMBER / NAME | MAP SHEET | LAT. | LONG. | PLSS | SPECIES |
|---|---|---|---|---|---|
| 283-42-11200 | COLD BAY A-1 | 55.07782 N | 162.06211 W | S059S084W08 | Pp |
| | COLD BAY A-1 | 55.10590 N | 162.06389 W | S059S084W05 | Pp |
| 283-51-10020 | PORT MOLLER A-6 | 55.24557 N | 161.90416 W | S057S083W17 | CHs,Ps |
| | PORT MOLLER B-6 | 55.26178 N | 161.96202 W | S057S084W12 | CHs,Ps |
| 283-51-10030 | PORT MOLLER A-6 | 55.24598 N | 161.90966 W | S057S083W17 | Ps |
| | PORT MOLLER B-6 | 55.25548 N | 161.93918 W | S057S083W07 | Ps |
| 283-51-10040 | PORT MOLLER A-6 | 55.24926 N | 161.90936 W | S057S083W17 | Sp |
| | PORT MOLLER B-6 | 55.26757 N | 161.91968 W | S057S083W05 | Sp |
| 283-51-10050 | PORT MOLLER B-6 | 55.25681 N | 161.88566 W | S057S083W09 | CHs,COs |
| | PORT MOLLER B-6 | 55.28036 N | 161.87758 W | S056S082W32 | CHs,COs |
| 283-51-10050-2003 | PORT MOLLER B-6 | 55.26925 N | 161.88279 W | S057S083W04 | CHs,COs |
| | PORT MOLLER B-6 | 55.26978 N | 161.88727 W | S057S083W04 | CHs,COs |
| 283-51-10300 | PORT MOLLER A-6 | 55.15787 N | 161.81321 W | S058S083W13 | Ps |
| | PORT MOLLER A-6 | 55.16153 N | 161.83356 W | S058S083W14 | Ps |
| 283-51-10400 | PORT MOLLER A-6 | 55.12749 N | 161.76266 W | S058S082W29 | Ps |
| | PORT MOLLER A-6 | 55.12125 N | 161.74293 W | S058S082W28 | Ps |
| 283-51-10500 | PORT MOLLER A-6 | 55.11425 N | 161.76155 W | S058S082W32 | Ps |
| | PORT MOLLER A-6 | 55.10714 N | 161.74727 W | S058S082W32 | Ps |
| 283-51-10600 | PORT MOLLER A-6 | 55.09747 N | 161.79129 W | S059S082W06 | Ps |
| | PORT MOLLER A-6 | 55.07805 N | 161.76023 W | S059S082W08 | Ps |
| 283-52-10005 | PORT MOLLER A-6 | 55.13853 N | 161.96513 W | S058S084W24 | Ps |
| | PORT MOLLER A-6 | 55.13913 N | 161.98405 W | S058S084W23 | Ps |
| 283-52-10010 | PORT MOLLER A-6 | 55.14188 N | 161.96334 W | S058S084W24 | Ps |
| | COLD BAY A-1 | 55.14976 N | 162.00201 W | S058S084W22 | Ps |
| 283-52-10180 | COLD BAY A-1 | 55.17777 N | 162.04678 W | S058S084W09 | CHp,Pp |
| | COLD BAY A-1 | 55.17170 N | 162.05711 W | S058S084W08 | CHp,Pp |
| 283-52-10200 | COLD BAY A-1 | 55.18030 N | 162.05056 W | S058S084W05 | CHp,Pp |
| | COLD BAY A-1 | 55.18827 N | 162.07335 W | S058S084W05 | CHp,Pp |
| 283-52-10400 | COLD BAY A-1 | 55.20713 N | 162.01618 W | S057S084W34 | CHp,Pp |
| | COLD BAY A-1 | 55.21243 N | 162.05424 W | S057S084W29 | CHp,Pp |
| 283-52-10430 | COLD BAY A-1 | 55.22165 N | 162.03976 W | S057S084W28 | CHp,Pp |
| | COLD BAY A-1 | 55.21923 N | 162.06088 W | S057S084W29 | CHp,Pp |
| 283-52-10450 | COLD BAY A-1 | 55.23007 N | 162.03783 W | S057S084W21 | CHp,Pp |
| | COLD BAY A-1 | 55.22933 N | 162.06128 W | S057S084W20 | CHp,Pp |

| WATER BODY NUMBER / NAME | MAP SHEET | LAT. | LONG. | PLSS | SPECIES |
|---|---|---|---|---|---|
| 283-52-10500 | COLD BAY A-1 | 55.23048 N | 162.03719 W | S057S084W21 | CHp,Pp |
| | COLD BAY A-1 | 55.24044 N | 162.06308 W | S057S084W17 | CHp,Pp |
| 283-52-10500-2009 | COLD BAY A-1 | 55.23541 N | 162.05679 W | S057S084W20 | CHp,Pp |
| | COLD BAY A-1 | 55.23911 N | 162.08641 W | S057S084W18 | CHp,Pp |
| 283-52-10600 | COLD BAY A-1 | 55.23307 N | 162.03676 W | S057S084W21 | CHp,Pp |
| | COLD BAY A-1 | 55.24229 N | 162.05226 W | S057S084W17 | CHp,Pp |
| 283-52-10650 | COLD BAY A-1 | 55.23540 N | 162.03350 W | S057S084W21 | CHp,Pp |
| | COLD BAY A-1 | 55.24408 N | 162.04875 W | S057S084W17 | CHp,Pp |
| 283-52-10700 | COLD BAY A-1 | 55.23765 N | 162.02495 W | S057S084W16 | CHp,Pp |
| | COLD BAY A-1 | 55.24913 N | 162.04360 W | S057S084W16 | CHp,Pp |
| 283-52-10750 | COLD BAY A-1 | 55.23888 N | 162.02195 W | S057S084W15 | CHp,Pp |
| | COLD BAY B-1 | 55.25587 N | 162.02881 W | S057S084W09 | CHp,Pp |
| 283-52-10890 | COLD BAY A-1 | 55.23801 N | 162.00770 W | S057S084W15 | COp,Pp |
| | PORT MOLLER B-6 | 55.25307 N | 161.98999 W | S057S084W11 | COr,Ps |
| 283-52-10900 | COLD BAY A-1 | 55.23786 N | 162.00183 W | S057S084W15 | CHs,COp,Ps |
| | PORT MOLLER B-6 | 55.27249 N | 161.98985 W | S057S084W02 | CHs,COp,Ps |
| 283-52-11000 | PORT MOLLER A-6 | 55.23487 N | 161.95164 W | S057S084W24 | CHp |
| | PORT MOLLER A-6 | 55.24915 N | 161.97389 W | S057S084W14 | CHp |
| 283-61-10100 | PORT MOLLER A-5 | 55.24169 N | 161.62865 W | S057S081W18 | Pp |
| | PORT MOLLER A-5 | 55.22883 N | 161.63703 W | S057S081W19 | Pp |
| 283-61-10600 | PORT MOLLER A-6 | 55.22406 N | 161.68957 W | S057S082W23 | Ps |
| | PORT MOLLER A-6 | 55.22233 N | 161.67385 W | S057S082W23 | Ps |
| 283-61-10800 | PORT MOLLER A-5 | 55.22690 N | 161.55616 W | S057S081W22 | Pp |
| | PORT MOLLER A-5 | 55.21888 N | 161.57311 W | S057S081W28 | Pp |
| 283-62-10100 | PORT MOLLER B-5 | 55.36027 N | 161.49238 W | S056S080W02 | Ps |
| | PORT MOLLER B-5 | 55.37610 N | 161.48030 W | S055S080W35 | Ps |
| 283-62-10200 | PORT MOLLER B-5 | 55.37241 N | 161.41119 W | S055S079W32 | Ps |
| | PORT MOLLER B-5 | 55.38579 N | 161.42413 W | S055S079W30 | Ps |
| 283-62-10300 | PORT MOLLER B-5 | 55.38174 N | 161.37395 W | S055S079W28 | Ps |
| | PORT MOLLER B-5 | 55.39691 N | 161.37428 W | S055S079W21 | Ps |
| 283-62-10400 | PORT MOLLER B-5 | 55.38373 N | 161.33927 W | S055S079W26 | Ps |
| | PORT MOLLER B-5 | 55.40928 N | 161.34790 W | S055S079W22 | Ps |
| 283-62-10500 | PORT MOLLER B-4 | 55.37438 N | 161.31533 W | S055S079W36 | CHs,Ps |
| | PORT MOLLER B-4 | 55.41387 N | 161.27172 W | S055S078W18 | Ps |

| WATER BODY NUMBER / NAME | MAP SHEET | LAT. | LONG. | PLSS | SPECIES |
|---|---|---|---|---|---|
| 283-62-10600 | PORT MOLLER A-5 | 55.21623 N | 161.36780 W | S057S080W25 | Sp |
| | PORT MOLLER A-5 | 55.21432 N | 161.36583 W | S057S080W25 | Sp |
| 283-62-10600-0010 | PORT MOLLER A-5 | 55.20748 N | 161.36424 W | S057S080W36 | Ss |
| 283-63-11500 | PORT MOLLER C-5 | 55.54054 N | 161.41408 W | S053S079W32 | CHs,Ps |
| Humpy Creek | PORT MOLLER C-5 | 55.52222 N | 161.39440 W | S054S079W09 | CHs,Ps |
| 283-63-11500-2004 | PORT MOLLER C-5 | 55.52222 N | 161.39440 W | S054S079W09 | Ps |
| | PORT MOLLER B-5 | 55.49923 N | 161.37781 W | S054S079W16 | Ps |
| 283-63-11600 | PORT MOLLER B-5 | 55.49625 N | 161.46573 W | S054S080W24 | CHs,Ps |
| | PORT MOLLER B-5 | 55.44157 N | 161.34820 W | S055S079W03 | CHs,Ps |
| 283-63-11600-2006 | PORT MOLLER B-5 | 55.47442 N | 161.43471 W | S054S079W30 | Ps |
| | PORT MOLLER B-5 | 55.43359 N | 161.43378 W | S055S079W07 | Ps |
| 283-64-10500 | PORT MOLLER C-4 | 55.54164 N | 161.19505 W | S053S078W35 | CHs,Ps |
| | PORT MOLLER C-4 | 55.58765 N | 161.16298 W | S053S078W13 | CHs,Ps |
| 283-64-10600 | PORT MOLLER C-4 | 55.52852 N | 161.14434 W | S054S077W06 | CHs,Ps,Ss |
| Canoe Bay River | PORT MOLLER C-3 | 55.60334 N | 160.99055 W | S053S076W07 | CHs |
| 283-64-10600-2012 | PORT MOLLER C-4 | 55.53055 N | 161.11733 W | S054S077W05 | Ps |
| | PORT MOLLER C-4 | 55.52219 N | 161.11738 W | S054S077W08 | Ps |
| 283-64-10600-2018 | PORT MOLLER C-4 | 55.53473 N | 161.10085 W | S054S077W05 | Ps |
| | PORT MOLLER C-4 | 55.52589 N | 161.08697 W | S054S077W04 | Ps |
| 283-64-10600-2034 | PORT MOLLER C-4 | 55.54266 N | 161.06448 W | S053S077W34 | Ps |
| | PORT MOLLER C-4 | 55.53622 N | 161.04328 W | S054S077W02 | Ps |
| 283-64-10620 | PORT MOLLER C-4 | 55.53194 N | 161.14437 W | S054S077W06 | Pp |
| Four Bear Creek | PORT MOLLER C-4 | 55.57556 N | 161.09873 W | S053S077W20 | Pp |
| 283-64-10620-2014 | PORT MOLLER C-4 | 55.57556 N | 161.09874 W | S053S077W20 | Pp |
| | PORT MOLLER C-4 | 55.57663 N | 161.09501 W | S053S077W20 | Pp |
| 283-64-10700 | PORT MOLLER C-4 | 55.52589 N | 161.14863 W | S054S078W01 | Ps |
| | PORT MOLLER C-4 | 55.50300 N | 161.14411 W | S054S077W18 | Ps |
| 283-64-10800 | PORT MOLLER C-4 | 55.53418 N | 161.22687 W | S054S078W04 | CHs,Ps |
| | PORT MOLLER C-4 | 55.50544 N | 161.19702 W | S054S078W15 | CHs,Ps |
| 283-64-10800-2003 | PORT MOLLER C-4 | 55.52345 N | 161.22766 W | S054S078W09 | CHs,Ps |
| | PORT MOLLER B-4 | 55.49182 N | 161.22778 W | S054S078W21 | CHs,Ps |
| 283-64-10900 | PORT MOLLER C-4 | 55.54114 N | 161.23572 W | S053S078W33 | CHs,Ps |
| | PORT MOLLER C-4 | 55.51300 N | 161.24811 W | S054S078W08 | CHs,Ps |

| WATER BODY NUMBER / NAME | MAP SHEET | LAT. | LONG. | PLSS | SPECIES |
|---|---|---|---|---|---|
| 283-64-11000 | PORT MOLLER C-4 | 55.53788 N | 161.27915 W | S054S078W06 | CHs,Ps |
| Ness Creek | PORT MOLLER B-4 | 55.49916 N | 161.28658 W | S054S078W18 | CHs,Ps |
| 283-65-10020 | PORT MOLLER B-6 | 55.49663 N | 161.69581 W | S054S081W21 | CHp |
| | PORT MOLLER B-6 | 55.47632 N | 161.74825 W | S054S081W30 | CHp |
| 283-65-10020-2010 | PORT MOLLER B-6 | 55.49298 N | 161.70170 W | S054S081W21 | CHs |
| | PORT MOLLER B-6 | 55.49890 N | 161.74520 W | S054S081W18 | CHs |
| 283-65-10024 | PORT MOLLER B-6 | 55.46448 N | 161.69521 W | S054S081W33 | CHs,Pp,Sp |
| | PORT MOLLER B-6 | 55.46603 N | 161.70998 W | S054S081W32 | CHs |
| 283-65-10030 | PORT MOLLER C-6 | 55.52496 N | 161.70281 W | S054S081W08 | CHs |
| | PORT MOLLER C-6 | 55.54622 N | 161.73361 W | S053S081W31 | CHs |
| 283-65-10040 | PORT MOLLER C-6 | 55.54173 N | 161.67820 W | S053S081W33 | CHs |
| | PORT MOLLER C-6 | 55.54167 N | 161.69686 W | S053S081W33 | CHs |
| 283-65-10050 | PORT MOLLER C-6 | 55.57279 N | 161.68548 W | S053S081W21 | CHs |
| | PORT MOLLER C-6 | 55.58615 N | 161.69355 W | S053S081W16 | CHs |
| 283-65-10060 | PORT MOLLER C-5 | 55.59154 N | 161.61848 W | S053S081W13 | CHs |
| | PORT MOLLER C-6 | 55.59387 N | 161.66833 W | S053S081W15 | CHs |
| 283-70-10100 | PORT MOLLER B-4 | 55.39478 N | 161.13364 W | S055S077W30 | CHp,COp,Pp,Ss |
| Mino Creek | PORT MOLLER B-4 | 55.45128 N | 161.20094 W | S055S078W03 | CHs,COp,Ps |
| 283-70-10100-2006 | PORT MOLLER B-4 | 55.40499 N | 161.13848 W | S055S077W19 | Sp |
| | PORT MOLLER B-4 | 55.43850 N | 161.13294 W | S055S077W07 | Sp |
| 283-70-10100-2006-3005 | PORT MOLLER B-4 | 55.42625 N | 161.14359 W | S055S077W07 | Ss |
| | PORT MOLLER B-4 | 55.42477 N | 161.15284 W | S055S078W12 | Ss |
| 283-70-10100-2006-3005-0010 | PORT MOLLER B-4 | 55.42396 N | 161.16103 W | S055S078W13 | Ss |
| 283-70-10100-2025 | PORT MOLLER B-4 | 55.41107 N | 161.18359 W | S055S078W14 | CHs,Ps,Sp |
| | PORT MOLLER B-4 | 55.44367 N | 161.25580 W | S055S078W05 | CHs,Ps |
| 283-70-10100-2025-3013 | PORT MOLLER B-4 | 55.41052 N | 161.20367 W | S055S078W15 | Ss |
| | PORT MOLLER B-4 | 55.40008 N | 161.24226 W | S055S078W21 | Ss |
| 283-70-10100-2025-3013-0020 | PORT MOLLER B-4 | 55.39846 N | 161.24728 W | S055S078W20 | Ss |
| 283-70-10100-2080 | PORT MOLLER B-4 | 55.43305 N | 161.18742 W | S055S078W11 | CHs,Ps |
| | PORT MOLLER B-4 | 55.43907 N | 161.18498 W | S055S078W02 | CHs,Ps |
| 283-70-10200 | PORT MOLLER B-4 | 55.42929 N | 161.03167 W | S055S077W11 | CHs,Ps |
| | PORT MOLLER B-4 | 55.47291 N | 161.06113 W | S054S077W27 | CHs,Ps |

| WATER BODY NUMBER / NAME | MAP SHEET | LAT. | LONG. | PLSS | SPECIES |
|---|---|---|---|---|---|
| 283-70-10200-2003 | PORT MOLLER B-4 | 55.43819 N | 161.03888 W | S055S077W11 | CHs,Ps |
| | PORT MOLLER B-4 | 55.44207 N | 161.07328 W | S055S077W04 | CHs,Ps |
| 283-70-10200-2007 | PORT MOLLER B-4 | 55.45521 N | 161.04870 W | S054S077W34 | CHs,Ps |
| | PORT MOLLER B-4 | 55.46640 N | 161.08510 W | S054S077W33 | CHs,Ps |
| 283-70-10300 | PORT MOLLER B-3 | 55.45809 N | 160.98195 W | S054S076W31 | Ps |
| | PORT MOLLER B-4 | 55.48457 N | 161.01029 W | S054S077W24 | Ps |
| 283-70-10400 | PORT MOLLER B-3 | 55.48619 N | 160.96119 W | S054S076W20 | Ps |
| Arnies Creek | PORT MOLLER C-3 | 55.51091 N | 160.98374 W | S054S076W18 | Ps |
| 283-70-10500 | PORT MOLLER C-3 | 55.52507 N | 160.90720 W | S054S076W10 | CHs,COp,Ps |
| Beaver River | PORT MOLLER C-3 | 55.63635 N | 160.90792 W | S052S075W32 | CHs,Ps |
| 283-70-10500-2003 | PORT MOLLER C-3 | 55.53495 N | 160.93511 W | S054S076W04 | CHs,COp |
| | PORT MOLLER C-3 | 55.56053 N | 160.96638 W | S053S076W29 | CHs,COp |
| 283-80-10100 | PORT MOLLER B-3 | 55.39775 N | 160.74097 W | S055S075W22 | Pp |
| | PORT MOLLER B-3 | 55.39796 N | 160.73351 W | S055S075W23 | Pp |
| 283-80-10200 | PORT MOLLER B-3 | 55.46225 N | 160.80983 W | S054S075W32 | Ps |
| | PORT MOLLER B-3 | 55.48225 N | 160.78194 W | S054S075W28 | Ps |
| 283-80-10300 | PORT MOLLER B-3 | 55.45769 N | 160.73821 W | S054S075W35 | Ps |
| | PORT MOLLER B-3 | 55.47748 N | 160.74959 W | S054S075W27 | Ps |
| 283-80-10500 | PORT MOLLER B-3 | 55.45814 N | 160.70211 W | S054S075W36 | Ps |
| | PORT MOLLER B-3 | 55.48553 N | 160.68666 W | S054S074W19 | Ps |
| 283-80-10800 | PORT MOLLER C-3 | 55.52971 N | 160.76949 W | S054S075W04 | CHs,COp,Ps |
| | PORT MOLLER C-3 | 55.59510 N | 160.81595 W | S053S075W17 | CHs,COp,Ps |
| 283-80-10900 | PORT MOLLER C-3 | 55.55661 N | 160.72820 W | S053S075W26 | CHs,Ps |
| Foster Creek | PORT MOLLER C-3 | 55.58654 N | 160.69843 W | S053S075W13 | CHs,Ps |
| 283-80-10900-2013 | PORT MOLLER C-3 | 55.56812 N | 160.72048 W | S053S075W26 | CHs,Ps |
| | PORT MOLLER C-3 | 55.59008 N | 160.74164 W | S053S075W15 | CHs,Ps |
| 283-80-11090 | PORT MOLLER C-2 | 55.56733 N | 160.62551 W | S053S074W28 | Ps |
| | PORT MOLLER C-2 | 55.57585 N | 160.64597 W | S053S074W20 | Ps |
| 283-80-11200 | PORT MOLLER C-2 | 55.58636 N | 160.62102 W | S053S074W16 | Ps |
| | PORT MOLLER C-2 | 55.58594 N | 160.63910 W | S053S074W17 | Ps |
| 283-80-11410 | PORT MOLLER C-2 | 55.60387 N | 160.60895 W | S053S074W10 | CHp,Ps |
| Bishop Creek | PORT MOLLER C-2 | 55.61250 N | 160.63778 W | S053S074W09 | CHp,Ps |
| 283-80-11410-2004 | PORT MOLLER C-2 | 55.60568 N | 160.61533 W | S053S074W09 | CHs,Ps |
| Johnson Creek | PORT MOLLER C-2 | 55.64058 N | 160.60810 W | S052S073W32 | CHs,Ps |

| WATER BODY NUMBER / NAME | MAP SHEET | LAT. | LONG. | PLSS | SPECIES |
|---|---|---|---|---|---|
| 283-80-11500 | PORT MOLLER C-2 | 55.60932 N | 160.57258 W | S053S074W11 | CHs,Ps |
| Coleman Creek | PORT MOLLER C-2 | 55.63516 N | 160.53445 W | S052S073W34 | CHs,Ps |
| 283-80-11600 | PORT MOLLER C-2 | 55.58672 N | 160.59221 W | S053S074W15 | Ps |
| | PORT MOLLER C-2 | 55.58721 N | 160.58054 W | S053S074W14 | Ps |
| 283-90-10100 | PORT MOLLER B-2 | 55.48690 N | 160.48929 W | S054S073W20 | CHs,Ps |
| | PORT MOLLER C-2 | 55.52880 N | 160.52021 W | S054S073W06 | CHs,Ps |
| 283-90-10200 | PORT MOLLER C-2 | 55.53174 N | 160.46445 W | S054S073W04 | CHp,Pp |
| | PORT MOLLER C-2 | 55.55533 N | 160.52564 W | S053S073W30 | CHs,Ps |
| 283-90-10300 | PORT MOLLER C-2 | 55.57958 N | 160.46578 W | S053S073W21 | CHs,Ps |
| | PORT MOLLER C-2 | 55.57974 N | 160.48879 W | S053S073W20 | CHs,Ps |
| 283-90-10300-2005 | PORT MOLLER C-2 | 55.57693 N | 160.47266 W | S053S073W21 | CHs,Ps |
| | PORT MOLLER C-2 | 55.57007 N | 160.48463 W | S053S073W21 | CHs,Ps |
| 283-90-10400 | PORT MOLLER C-2 | 55.58798 N | 160.45518 W | S053S073W15 | CHs,Ps |
| | PORT MOLLER C-2 | 55.61640 N | 160.48843 W | S053S073W05 | CHp,Pp |
| 284-20-10710 | UNIMAK C-1 | 54.53623 N | 164.32989 W | S065S101W21 | CHp |
| | UNIMAK C-2 | 54.61672 N | 164.43889 W | S064S101W22 | CHs |
| 284-30-10800 | FALSE PASS C-6 | 54.63325 N | 163.81961 W | S064S097W14 | CHp |
| | FALSE PASS C-6 | 54.65438 N | 163.77938 W | S064S096W07 | CHp |
| 284-40-10100 | FALSE PASS C-5 | 54.62664 N | 163.56282 W | S064S095W21 | CHp,Sp |
| Lazaref River | FALSE PASS C-5 | 54.68313 N | 163.61966 W | S063S095W31 | CHp |
| 284-40-10100-2011 | FALSE PASS C-5 | 54.63789 N | 163.58859 W | S064S095W17 | Sp |
| | FALSE PASS C-5 | 54.63378 N | 163.65053 W | S064S096W13 | Sp |
| 284-40-10100-2011-0010 | FALSE PASS C-5 | 54.63411 N | 163.65698 W | S064S096W13 | Sp |
| 284-40-10100-2018 | FALSE PASS C-5 | 54.68313 N | 163.61966 W | S063S095W31 | CHp |
| | FALSE PASS C-5 | 54.68818 N | 163.64243 W | S063S096W25 | CHp |
| 284-40-10400 | FALSE PASS C-5 | 54.71912 N | 163.42562 W | S063S094W16 | CHs,Ps |
| | FALSE PASS C-5 | 54.73081 N | 163.54151 W | S063S095W10 | CHs,Ps |
| 284-40-10500 | FALSE PASS C-5 | 54.72018 N | 163.42534 W | S063S094W16 | Pp |
| | FALSE PASS C-5 | 54.74541 N | 163.54212 W | S063S095W03 | Pp |
| 284-40-10900 | FALSE PASS C-4 | 54.70761 N | 163.26824 W | S063S093W21 | Pp |
| | FALSE PASS C-4 | 54.72394 N | 163.29244 W | S063S093W17 | Pp |
| 284-60-10100 | FALSE PASS D-4 | 54.75391 N | 163.13747 W | S063S092W05 | Pp |
| | FALSE PASS C-4 | 54.74947 N | 163.17677 W | S063S092W06 | Pp |

| WATER BODY NUMBER / NAME | MAP SHEET | LAT. | LONG. | PLSS | SPECIES |
|---|---|---|---|---|---|
| 284-60-10200 | FALSE PASS D-4 | 54.75436 N | 163.25565 W | S063S093W03 | Ps,Sp |
| | FALSE PASS D-4 | 54.75117 N | 163.25741 W | S063S093W03 | Ps,Sp |
| 284-60-10200-0010 | FALSE PASS C-4 | 54.73939 N | 163.26098 W | S063S093W09 | Pp,Sp |
| 284-60-10400 | FALSE PASS D-5 | 54.76683 N | 163.34418 W | S062S094W36 | CHp,COp,Pp,Sp |
| *Ikatan River | FALSE PASS D-5 | 54.75970 N | 163.46999 W | S062S094W31 | CHp,Pp |
| 284-60-10400-2006 | FALSE PASS D-5 | 54.75483 N | 163.38312 W | S063S094W02 | CHp,COp,Pp |
| | FALSE PASS D-5 | 54.77831 N | 163.45568 W | S062S094W29 | Pp |
| 284-60-10400-2006-3010 | FALSE PASS D-5 | 54.75691 N | 163.39411 W | S063S094W03 | CHp,COp |
| | FALSE PASS D-5 | 54.79419 N | 163.46129 W | S062S094W19 | CHp,COpr |
| 284-60-10400-2006-3011 | FALSE PASS D-5 | 54.76135 N | 163.43512 W | S062S094W32 | Pp |
| | FALSE PASS D-5 | 54.76503 N | 163.44701 W | S062S094W32 | Pp |
| 284-60-10400-2020 | FALSE PASS D-5 | 54.75343 N | 163.45108 W | S063S094W05 | Pp,Sp |
| | FALSE PASS D-5 | 54.77270 N | 163.48416 W | S062S095W36 | Ps,Ss |
| 284-60-10600 | FALSE PASS D-4 | 54.82789 N | 163.30176 W | S062S093W08 | Ps |
| | FALSE PASS D-4 | 54.83384 N | 163.31692 W | S062S093W06 | Ps |
| 284-60-10700 | FALSE PASS D-4 | 54.86523 N | 163.20585 W | S061S093W25 | Ps,Sp |
| | FALSE PASS D-4 | 54.89815 N | 163.21376 W | S061S093W14 | Ps,Sp |
| 284-60-10800 | FALSE PASS D-4 | 54.89497 N | 163.14313 W | S061S092W17 | CHp,Ps,Sp |
| | FALSE PASS D-4 | 54.98441 N | 163.19283 W | S060S092W14 | Sp |
| 302-16-10100 | UNIMAK A-5 | 54.15074 N | 165.61320 W | S070S111W01 | COr,Pp |
| | UNIMAK A-5 | 54.14408 N | 165.58616 W | S070S110W06 | COr |
| 302-16-10100-0010 | UNIMAK A-5 | 54.14903 N | 165.59755 W | S070S110W06 | COr |
| 302-16-10100-2005 | UNIMAK A-5 | 54.14805 N | 165.60169 W | S070S111W01 | COr |
| | UNIMAK A-5 | 54.13147 N | 165.60254 W | S070S111W12 | COr |
| 302-16-10260 | UNIMAK A-6 | 54.16123 N | 165.84591 W | S069S112W32 | COp |
| | UNIMAK A-6 | 54.14765 N | 165.86181 W | S070S112W05 | COp |
| 302-16-10300 | UNIMAK A-6 | 54.13383 N | 165.82186 W | S070S112W09 | COp,Ps |
| | UNIMAK A-6 | 54.13775 N | 165.83344 W | S070S112W09 | Ps |
| 302-16-10310 | UNIMAK A-6 | 54.12736 N | 165.82242 W | S070S112W09 | Ps |
| | UNIMAK A-6 | 54.12580 N | 165.83271 W | S070S112W09 | Ps |
| 302-17-10100 | UNIMAK A-5 | 54.13639 N | 165.56008 W | S070S110W08 | COr |
| | UNIMAK A-5 | 54.13831 N | 165.57236 W | S070S110W05 | COr |

| WATER BODY NUMBER / NAME | MAP SHEET | LAT. | LONG. | PLSS | SPECIES |
|---|---|---|---|---|---|
| 302-17-10200 | UNIMAK A-5 | 54.14452 N | 165.55504 W | S070S110W05 | COr,Pp |
| | UNIMAK A-5 | 54.14576 N | 165.55901 W | S070S110W05 | COr,Pp |
| 302-17-10300 | UNIMAK A-5 | 54.14829 N | 165.54448 W | S070S110W04 | COr,Pp |
| | UNIMAK A-5 | 54.14928 N | 165.54371 W | S070S110W04 | COr,Pp |
| 302-21-10300 | UNALASKA A-6 | 53.37653 N | 167.67075 W | S078S127W36 | DVp |
| | UNALASKA A-6 | 53.36326 N | 167.67957 W | S079S127W02 | DVp |
| 302-21-10350 | UNALASKA A-5 | 53.37386 N | 167.64111 W | S078S126W31 | Ps |
| Station Bay West Arm | UNALASKA A-5 | 53.36087 N | 167.65129 W | S079S127W01 | Ps |
| 302-21-10400 | UNALASKA A-5 | 53.37254 N | 167.58912 W | S078S126W33 | Ps |
| | UNALASKA A-5 | 53.35625 N | 167.60606 W | S079S126W08 | Ps |
| 302-21-10420 | UNALASKA A-5 | 53.37625 N | 167.58612 W | S078S126W33 | Ps |
| | UNALASKA A-5 | 53.35621 N | 167.53882 W | S079S126W11 | Ps |
| 302-21-10500-2001-0010 | UNALASKA C-2 | 53.87060 N | 166.52450 W | S073S118W11 | COr |
| Dutton Lake | | | | | |
| 302-21-10600 | UNALASKA A-5 | 53.39099 N | 167.53655 W | S078S126W26 | COs,Ps |
| | UNALASKA A-5 | 53.38154 N | 167.52515 W | S078S126W36 | COs,Ps |
| 302-21-10650 | UNALASKA A-5 | 53.37585 N | 167.47384 W | S078S125W32 | Ps |
| | UNALASKA A-5 | 53.37560 N | 167.41609 W | S078S125W34 | Ps |
| 302-21-10800 | UNALASKA A-6 | 53.43327 N | 167.86017 W | S078S128W10 | COs,Ps |
| | UNALASKA A-6 | 53.42699 N | 167.93702 W | S078S128W18 | COs,Ps |
| 302-21-10800-2010 | UNALASKA A-6 | 53.43364 N | 167.86296 W | S078S128W10 | COs,Ps |
| | UNALASKA A-6 | 53.45666 N | 167.90361 W | S078S128W05 | COs,Ps |
| 302-21-10850 | UNALASKA A-6 | 53.42581 N | 167.85788 W | S078S128W15 | COr,DVp |
| | UNALASKA A-6 | 53.38969 N | 167.95841 W | S078S129W25 | COr,DVp |
| 302-22-10100 | UNALASKA A-5 | 53.41301 N | 167.39820 W | S078S125W23 | Ps |
| | UNALASKA A-5 | 53.39899 N | 167.38473 W | S078S125W26 | Ps |
| 302-22-10125 | UNALASKA A-4 | 53.40825 N | 167.32246 W | S078S124W20 | Ps |
| | UNALASKA A-4 | 53.39482 N | 167.32424 W | S078S124W29 | Ps |
| 302-22-10150 | UNALASKA A-4 | 53.42928 N | 167.29073 W | S078S124W16 | Ps |
| | UNALASKA A-4 | 53.41505 N | 167.27381 W | S078S124W15 | Ps |
| 302-22-10200 | UNALASKA A-4 | 53.45098 N | 167.26227 W | S078S124W02 | Ps |
| | UNALASKA A-4 | 53.42792 N | 167.24184 W | S078S124W14 | Ps |
| 302-22-10200-2007 | UNALASKA A-4 | 53.44754 N | 167.25708 W | S078S124W02 | Ps |
| | UNALASKA A-4 | 53.43700 N | 167.21544 W | S078S123W07 | Ps |

| WATER BODY NUMBER / NAME | MAP SHEET | LAT. | LONG. | PLSS | SPECIES |
|---|---|---|---|---|---|
| 302-22-10510 | UNALASKA A-4 | 53.46725 N | 167.16424 W | S077S123W33 | Pp,Ss |
| | UNALASKA A-4 | 53.47254 N | 167.07211 W | S077S123W36 | Pp,Ss |
| 302-22-10510-0010<br>Brennen Lake | UNALASKA A-4 | 53.46084 N | 167.13340 W | S077S123W34 | Pp,Ss |
| 302-22-10510-2004 | UNALASKA A-4 | 53.46641 N | 167.16357 W | S077S123W33 | Ss |
| | UNALASKA A-4 | 53.44978 N | 167.14178 W | S078S123W03 | Ss |
| 302-22-10510-2004-0010<br>Kudrin Lake | UNALASKA A-4 | 53.46514 N | 167.17634 W | S077S123W32 | Sp |
| 302-22-10600 | UNALASKA A-4 | 53.49716 N | 167.15590 W | S077S123W21 | Ps,Ss |
| | UNALASKA A-4 | 53.49001 N | 167.09912 W | S077S123W23 | Ps,Ss |
| 302-22-10600-0010 | UNALASKA A-4 | 53.49495 N | 167.13971 W | S077S123W22 | Pp,Ss |
| 302-22-10900 | UNALASKA B-4 | 53.52916 N | 167.00849 W | S077S122W09 | Ps |
| | UNALASKA B-3 | 53.52080 N | 166.99589 W | S077S122W10 | Ps |
| 302-22-11100 | UNALASKA B-3 | 53.52861 N | 166.97630 W | S077S122W10 | COs,Ps |
| | UNALASKA B-3 | 53.50469 N | 166.92661 W | S077S121W18 | COs,Ps |
| 302-22-11200 | UNALASKA B-3 | 53.53517 N | 166.97097 W | S077S122W02 | Ps |
| | UNALASKA B-3 | 53.54133 N | 166.94723 W | S077S122W01 | Ps |
| 302-22-11250 | UNALASKA B-3 | 53.54238 N | 166.98608 W | S077S122W03 | Ps |
| | UNALASKA B-3 | 53.55843 N | 166.97846 W | S076S121W34 | Ps |
| 302-22-11800 | UNALASKA B-4 | 53.57094 N | 167.13040 W | S076S122W27 | Ps |
| | UNALASKA B-4 | 53.55806 N | 167.06765 W | S076S121W31 | Ps |
| 302-22-11800-2008 | UNALASKA B-4 | 53.56867 N | 167.11882 W | S076S122W27 | Ps |
| | UNALASKA B-4 | 53.57570 N | 167.09122 W | S076S122W24 | Ps |
| 302-23-10100 | UNALASKA B-4 | 53.61522 N | 167.14319 W | S076S122W09 | Ps |
| | UNALASKA B-4 | 53.60647 N | 167.12332 W | S076S122W10 | Ps |
| 302-23-10140 | UNALASKA B-4 | 53.59481 N | 167.03883 W | S076S121W17 | Ps |
| | UNALASKA B-4 | 53.58531 N | 167.02528 W | S076S121W20 | Ps |
| 302-23-10150 | UNALASKA B-3 | 53.62166 N | 166.99809 W | S076S121W04 | Pp,Sp |
| | UNALASKA B-3 | 53.61357 N | 166.95095 W | S076S121W11 | Sp |
| 302-23-10280 | UNALASKA B-4 | 53.64735 N | 167.01953 W | S075S121W28 | Ps |
| | UNALASKA B-3 | 53.65020 N | 166.94862 W | S075S121W26 | Ps |
| 302-23-10285<br>Skan Bay #1 | UNALASKA B-4 | 53.67906 N | 167.04977 W | S075S121W18 | Pp |
| | UNALASKA B-4 | 53.68962 N | 167.03416 W | S075S121W17 | Pp |

| WATER BODY NUMBER / NAME | MAP SHEET | LAT. | LONG. | PLSS | SPECIES |
|---|---|---|---|---|---|
| 302-23-10800 | UNALASKA C-4 | 53.79873 N | 167.08557 W | S074S122W01 | Ps,Sp |
| | UNALASKA C-4 | 53.78595 N | 167.05096 W | S074S121W07 | Ps,Sp |
| 302-23-10800-0010 | UNALASKA C-4 | 53.80109 N | 167.06606 W | S074S121W06 | Pp,Sp |
| 302-23-10800-0020 | UNALASKA C-4 | 53.78414 N | 167.03577 W | S074S121W08 | Sp |
| 302-23-10800-2015 | UNALASKA C-4 | 53.78790 N | 167.03608 W | S074S121W08 | Ss |
| | UNALASKA C-4 | 53.81114 N | 167.02276 W | S073S121W32 | Ss |
| 302-24-10200 | UNALASKA B-3 | 53.62455 N | 166.86438 W | S076S120W04 | Ps |
| | UNALASKA B-3 | 53.60461 N | 166.84250 W | S076S120W10 | Ps |
| 302-24-10205 | UNALASKA B-3 | 53.62484 N | 166.86345 W | S076S120W04 | Ps |
| | UNALASKA B-3 | 53.61623 N | 166.85728 W | S076S120W09 | Ps |
| 302-24-10210 | UNALASKA B-3 | 53.63573 N | 166.85423 W | S075S120W33 | Ps |
| | UNALASKA B-3 | 53.62413 N | 166.84277 W | S076S120W03 | Ps |
| 302-24-10300 | UNALASKA B-3 | 53.62914 N | 166.78342 W | S076S120W01 | Ps |
| | UNALASKA B-3 | 53.62272 N | 166.77278 W | S076S119W06 | Ps |
| 302-24-10400 | UNALASKA B-3 | 53.69553 N | 166.75328 W | S075S119W08 | Ps |
| | UNALASKA B-3 | 53.68978 N | 166.71315 W | S075S119W09 | Ps |
| 302-24-10600 | UNALASKA B-3 | 53.71607 N | 166.68968 W | S075S119W03 | Ps |
| | UNALASKA B-3 | 53.70976 N | 166.68003 W | S075S119W02 | Ps |
| 302-24-10700 | UNALASKA B-3 | 53.72680 N | 166.71085 W | S074S119W33 | Ps |
| | UNALASKA B-3 | 53.74881 N | 166.69596 W | S074S119W22 | Ps |
| 302-24-10800 | UNALASKA B-3 | 53.73392 N | 166.76142 W | S074S119W30 | Ps |
| | UNALASKA C-3 | 53.76618 N | 166.71343 W | S074S119W16 | Ps |
| 302-24-11000 | UNALASKA C-3 | 53.75366 N | 166.86653 W | S074S120W21 | Ps |
| | UNALASKA C-3 | 53.80299 N | 166.80286 W | S074S120W02 | Ps |
| 302-24-11000-2010 | UNALASKA C-3 | 53.79022 N | 166.79996 W | S074S120W12 | Ps |
| | UNALASKA C-3 | 53.78922 N | 166.77114 W | S074S119W07 | Ps |
| 302-24-11100 | UNALASKA C-3 | 53.75481 N | 166.87317 W | S074S120W21 | Ps |
| | UNALASKA C-3 | 53.79805 N | 166.85151 W | S074S120W03 | Ps |
| 302-24-11200 | UNALASKA C-3 | 53.77101 N | 166.94896 W | S074S121W14 | Ps |
| | UNALASKA C-3 | 53.78253 N | 166.94081 W | S074S121W12 | Ps |
| 302-24-11200-2006 | UNALASKA C-3 | 53.77271 N | 166.94915 W | S074S121W14 | Ps |
| | UNALASKA C-3 | 53.77823 N | 166.93590 W | S074S121W12 | Ps |

| WATER BODY NUMBER / NAME | MAP SHEET | LAT. | LONG. | PLSS | SPECIES |
|---|---|---|---|---|---|
| 302-24-11300 | UNALASKA C-3 | 53.77195 N | 166.98349 W | S074S121W15 | Ps |
| | UNALASKA C-3 | 53.79346 N | 166.97658 W | S074S121W03 | Ps |
| 302-25-10300 | UNALASKA C-3 | 53.98056 N | 166.83414 W | S071S119W34 | COsr,Ps |
| | UNALASKA C-3 | 53.96303 N | 166.84016 W | S072S119W10 | COsr,Ps |
| 302-25-10300-2003 | UNALASKA C-3 | 53.97722 N | 166.83531 W | S072S119W03 | Ps |
| | UNALASKA C-3 | 53.96553 N | 166.83684 W | S072S119W03 | Ps |
| 302-25-10400 | UNALASKA C-3 | 53.99997 N | 166.72736 W | S071S118W29 | Ss,SHp |
| | UNALASKA C-3 | 53.93576 N | 166.73848 W | S072S118W17 | Ss |
| 302-25-10400-0010<br>McLees Lake | UNALASKA C-3 | 53.98525 N | 166.73189 W | S071S118W32 | Ss |
| 302-25-10400-2014 | UNALASKA C-3 | 53.97327 N | 166.73108 W | S072S118W05 | Ss |
| | UNALASKA C-3 | 53.95884 N | 166.75505 W | S072S118W07 | Ss |
| 302-30-11200 | UNALASKA C-1 | 53.91236 N | 166.28742 W | S072S115W29 | Ps |
| | UNALASKA C-1 | 53.90708 N | 166.30832 W | S072S115W29 | Ps |
| 302-30-11200-2003 | UNALASKA C-1 | 53.91072 N | 166.29160 W | S072S115W29 | Ps |
| | UNALASKA C-1 | 53.90276 N | 166.29224 W | S072S115W32 | Ps |
| 302-30-11250 | UNALASKA C-1 | 53.94784 N | 166.26107 W | S072S115W16 | Ps |
| | UNALASKA C-1 | 53.93636 N | 166.27218 W | S072S115W16 | Ps |
| 302-30-11400 | UNALASKA C-2 | 53.94232 N | 166.36489 W | S072S116W14 | CHs,COp,Ps,Ss |
| | UNALASKA C-2 | 53.92116 N | 166.36800 W | S072S116W23 | COp,Pp,Sp |
| 302-30-11400-0010 | UNALASKA C-2 | 53.93143 N | 166.37882 W | S072S116W23 | CHs,COp,Pp,Ss |
| 302-31-10010 | UNALASKA C-2 | 53.91625 N | 166.43377 W | S072S116W29 | COp,Ss |
| | UNALASKA C-2 | 53.91189 N | 166.39634 W | S072S116W27 | COp |
| 302-31-10010-0010 | UNALASKA C-2 | 53.91564 N | 166.42476 W | S072S116W28 | COp,Ss |
| 302-31-10020 | UNALASKA C-2 | 53.90408 N | 166.44330 W | S072S116W32 | Ps |
| | UNALASKA C-2 | 53.89898 N | 166.40423 W | S072S116W34 | Ps |
| 302-31-10030 | UNALASKA C-2 | 53.89773 N | 166.46201 W | S072S116W31 | COp,Ps,Ss |
| | UNALASKA C-2 | 53.86103 N | 166.43660 W | S073S117W16 | Ps,Ss |
| 302-31-10030-0010<br>Summer Bay Lake | UNALASKA C-2 | 53.89026 N | 166.45994 W | S073S117W05 | COp,Pp,Ss |
| 302-31-10500<br>Iliuliuk River | UNALASKA C-2<br>UNALASKA C-2 | 53.87828 N<br>53.84527 N | 166.54344 W<br>166.50239 W | S073S118W03<br>S073S118W24 | COs,Ps,Ss,DVp<br>COs,Ps,Ss |

| WATER BODY NUMBER / NAME | MAP SHEET | LAT. | LONG. | PLSS | SPECIES |
|---|---|---|---|---|---|
| 302-31-10500-0010<br>Unalaska Lake | UNALASKA C-2 | 53.86747 N | 166.52551 W | S073S118W11 | COs,Pp,Ss,DVp |
| 302-31-10500-2001 | UNALASKA C-2 | 53.86970 N | 166.52510 W | S073S118W11 | COr |
| | UNALASKA C-2 | 53.86980 N | 166.52490 W | S073S118W11 | COr |
| 302-31-10500-2003 | UNALASKA C-2 | 53.86644 N | 166.51872 W | S073S118W11 | COs |
| | UNALASKA C-2 | 53.86322 N | 166.50846 W | S073S118W12 | COs |
| 302-31-10500-2004 | UNALASKA C-2 | 53.85959 N | 166.50973 W | S073S118W13 | COr |
| | UNALASKA C-2 | 53.85836 N | 166.50971 W | S073S118W13 | COr |
| 302-31-10500-2004-0010 | UNALASKA C-2 | 53.85909 N | 166.50963 W | S073S118W13 | COr |
| 302-31-10500-2004-0020 | UNALASKA C-2 | 53.85860 N | 166.50981 W | S073S118W13 | COr |
| 302-31-10500-2004-0030 | UNALASKA C-2 | 53.85820 N | 166.50950 W | S073S118W13 | COr |
| 302-31-10500-2005 | UNALASKA C-2 | 53.85742 N | 166.50749 W | S073S118W13 | Ps,DVp |
| | UNALASKA C-2 | 53.85348 N | 166.49396 W | S073S118W13 | Ps,DVp |
| 302-31-10500-2015 | UNALASKA C-2 | 53.85311 N | 166.50596 W | S073S118W13 | COr |
| | UNALASKA C-2 | 53.85288 N | 166.50575 W | S073S118W13 | COr |
| 302-31-10500-2015-0010 | UNALASKA C-2 | 53.85264 N | 166.50543 W | S073S118W13 | COr |
| 302-31-10600 | UNALASKA C-2 | 53.85238 N | 166.56914 W | S073S118W16 | COr,Pp |
| | UNALASKA C-2 | 53.84582 N | 166.56686 W | S073S118W21 | COr,Pp |
| 302-31-10700<br>Shaishnikof River | UNALASKA C-2 | 53.82608 N | 166.60938 W | S073S118W30 | CHs,COs,Ps |
| | UNALASKA C-2 | 53.80183 N | 166.66416 W | S074S119W02 | COs,Ps |
| 302-31-10800<br>Nateekin River | UNALASKA C-2 | 53.87482 N | 166.63500 W | S073S119W12 | COs,Ps |
| | UNALASKA C-3 | 53.83532 N | 166.73604 W | S073S119W20 | Ps |
| 302-31-10900 | UNALASKA C-2 | 53.91129 N | 166.63661 W | S072S118W25 | CHs,COsr,Ps,DVsr |
| | UNALASKA C-3 | 53.90436 N | 166.77267 W | S072S118W31 | Ps,DVsr |
| 302-31-11100 | UNALASKA C-2 | 53.94742 N | 166.62710 W | S072S117W18 | Ps |
| | UNALASKA C-2 | 53.95120 N | 166.64104 W | S072S118W12 | Ps |
| 302-31-11100-2012 | UNALASKA C-2 | 53.95019 N | 166.63675 W | S072S118W12 | Ps |
| | UNALASKA C-2 | 53.95313 N | 166.63747 W | S072S118W12 | Ps |
| 302-50-10100 | UNALASKA C-1 | 53.89973 N | 166.24959 W | S072S115W34 | Ps |
| | UNALASKA C-1 | 53.89220 N | 166.26787 W | S072S115W33 | Ps |

| WATER BODY NUMBER / NAME | MAP SHEET | LAT. | LONG. | PLSS | SPECIES |
|---|---|---|---|---|---|
| 302-50-10100-2002 | UNALASKA C-1 | 53.90039 N | 166.25141 W | S072S115W34 | Ps |
| | UNALASKA C-1 | 53.90526 N | 166.25709 W | S072S115W34 | Ps |
| 302-50-10200 | UNALASKA C-2 | 53.89017 N | 166.34405 W | S073S117W01 | Ps |
| | UNALASKA C-2 | 53.89412 N | 166.33525 W | S072S116W36 | Ps |
| 302-50-10210 | UNALASKA C-2 | 53.88825 N | 166.34907 W | S073S117W01 | Ps |
| | UNALASKA C-2 | 53.89513 N | 166.35479 W | S072S116W36 | Ps |
| 302-50-10300 | UNALASKA C-2 | 53.84304 N | 166.38842 W | S073S117W23 | COp,Ps,Ss |
| | UNALASKA C-2 | 53.85160 N | 166.40514 W | S073S117W15 | COp,Ps,Ss |
| 302-50-10300-0010 | UNALASKA C-2 | 53.84369 N | 166.39234 W | S073S117W22 | COp,Pp,Ss |
| 302-50-10400 | UNALASKA C-2 | 53.82323 N | 166.43348 W | S073S117W28 | Ps |
| | UNALASKA C-2 | 53.83462 N | 166.44472 W | S073S117W20 | Ps |
| 302-50-10500 | UNALASKA C-2 | 53.80131 N | 166.45570 W | S074S117W05 | Ps |
| | UNALASKA C-2 | 53.80623 N | 166.47478 W | S073S117W31 | Ps |
| 302-50-10600 | UNALASKA C-2 | 53.78577 N | 166.54801 W | S074S118W10 | Ps |
| | UNALASKA C-2 | 53.79782 N | 166.55258 W | S074S118W03 | Ps |
| 302-50-10610 | UNALASKA C-2 | 53.78413 N | 166.55120 W | S074S118W10 | Ps |
| | UNALASKA C-2 | 53.78286 N | 166.56872 W | S074S118W09 | Ps |
| 302-50-10750 | UNALASKA B-2 | 53.73757 N | 166.62247 W | S074S118W30 | Ps |
| | UNALASKA B-2 | 53.74628 N | 166.63988 W | S074S119W25 | Ps |
| 302-50-10760 | UNALASKA B-2 | 53.73689 N | 166.62308 W | S074S118W30 | Ps |
| | UNALASKA B-2 | 53.73282 N | 166.63391 W | S074S119W36 | Ps |
| 302-50-10800 | UNALASKA B-2 | 53.70466 N | 166.59778 W | S075S118W05 | Ps |
| | UNALASKA B-2 | 53.70003 N | 166.62633 W | S075S118W07 | Ps |
| 302-50-10900 | UNALASKA B-2 | 53.68704 N | 166.55282 W | S075S118W15 | Ps |
| | UNALASKA B-2 | 53.67021 N | 166.59162 W | S075S118W20 | Ps |
| 302-50-11000 | UNALASKA B-2 | 53.69161 N | 166.49268 W | S075S118W12 | Ps |
| | UNALASKA B-2 | 53.67745 N | 166.50939 W | S075S118W13 | Ps |
| 302-50-11050 | UNALASKA B-2 | 53.70804 N | 166.46551 W | S075S117W06 | Ps |
| | UNALASKA B-2 | 53.69840 N | 166.44833 W | S075S117W08 | Ps |
| 302-50-11200 | UNALASKA B-1 | 53.73083 N | 166.33223 W | S074S116W31 | Ps |
| | UNALASKA B-2 | 53.72048 N | 166.33742 W | S074S116W31 | Ps |
| 302-50-11300 | UNALASKA B-1 | 53.74686 N | 166.29629 W | S074S116W29 | Ps |
| | UNALASKA B-1 | 53.74736 N | 166.27688 W | S074S116W28 | Ps |

| WATER BODY NUMBER / NAME | MAP SHEET | LAT. | LONG. | PLSS | SPECIES |
|---|---|---|---|---|---|
| 302-50-11400 | UNALASKA C-1 | 53.78001 N | 166.27984 W | S074S116W09 | Ps |
| | UNALASKA C-1 | 53.76685 N | 166.27424 W | S074S116W16 | Ps |
| 302-50-11470 | UNALASKA C-1 | 53.78419 N | 166.22557 W | S074S116W11 | Ps |
| | UNALASKA C-1 | 53.78413 N | 166.21825 W | S074S116W12 | Ps |
| 302-50-11500 | UNALASKA C-1 | 53.81055 N | 166.20797 W | S073S116W36 | Ps |
| | UNALASKA C-1 | 53.80304 N | 166.19213 W | S074S115W06 | Ps |
| 302-50-11600 | UNALASKA C-1 | 53.82832 N | 166.17109 W | S073S115W29 | Ps |
| | UNALASKA C-1 | 53.82248 N | 166.17352 W | S073S115W30 | Ps |
| 302-60-10400 | UNALASKA B-1 | 53.73171 N | 166.21690 W | S074S116W36 | Ps |
| | UNALASKA B-1 | 53.74861 N | 166.21814 W | S074S116W24 | Ps |
| 302-60-10800 | UNALASKA B-2 | 53.65770 N | 166.42835 W | S075S117W28 | Ss,DVp |
| | UNALASKA B-2 | 53.67446 N | 166.45373 W | S075S117W20 | Ss,DVp |
| 302-60-11100 | UNALASKA B-2 | 53.61430 N | 166.55361 W | S076S118W10 | Ps,Ss |
| | UNALASKA B-2 | 53.62190 N | 166.58875 W | S076S118W05 | Ps,Ss |
| 302-70-10100 | UNALASKA B-2 | 53.59920 N | 166.56879 W | S076S118W16 | Ps |
| | UNALASKA B-2 | 53.60408 N | 166.59824 W | S076S118W08 | Ps |
| 302-70-10200 | UNALASKA B-2 | 53.59883 N | 166.66379 W | S076S119W14 | Ps |
| | UNALASKA B-2 | 53.61059 N | 166.65879 W | S076S119W11 | Ps |
| 302-70-10400 | UNALASKA B-3 | 53.53343 N | 166.68024 W | S077S120W02 | Ps |
| | UNALASKA B-3 | 53.54841 N | 166.68323 W | S076S119W34 | Ps |
| 302-70-10600 | UNALASKA B-3 | 53.56492 N | 166.77690 W | S076S119W30 | Ps |
| | UNALASKA B-3 | 53.57809 N | 166.78888 W | S076S120W24 | Ps |
| 302-70-10700 | UNALASKA B-3 | 53.55796 N | 166.79864 W | S076S120W36 | Ps |
| | UNALASKA B-3 | 53.56411 N | 166.81520 W | S076S120W26 | Ps |
| 302-70-10900 | UNALASKA B-3 | 53.51076 N | 166.79153 W | S077S121W13 | Ps |
| | UNALASKA B-3 | 53.50622 N | 166.81221 W | S077S121W14 | Ps |
| 302-80-10010 | UNALASKA A-3 | 53.47665 N | 166.84425 W | S077S121W27 | Ps,DVp |
| | UNALASKA A-3 | 53.48689 N | 166.84637 W | S077S121W27 | Ps,DVp |
| 302-80-10020 | UNALASKA A-3 | 53.49282 N | 166.87455 W | S077S121W21 | Ps |
| | UNALASKA A-3 | 53.49846 N | 166.87083 W | S077S121W21 | Ps |
| 302-80-10030 | UNALASKA A-3 | 53.48613 N | 166.88172 W | S077S121W29 | Ps,DVp |
| | UNALASKA A-3 | 53.49326 N | 166.89062 W | S077S121W20 | Ps,DVp |
| 302-80-10060 | UNALASKA A-3 | 53.47767 N | 166.93691 W | S077S122W25 | Ps |
| | UNALASKA A-3 | 53.48672 N | 166.92753 W | S077S122W25 | Ps |

| WATER BODY NUMBER / NAME | MAP SHEET | LAT. | LONG. | PLSS | SPECIES |
|---|---|---|---|---|---|
| 302-80-10100 | UNALASKA A-4 | 53.47557 N | 167.00526 W | S077S122W28 | Ps,Ss |
| | UNALASKA A-3 | 53.48610 N | 166.97848 W | S077S122W27 | Ps,Ss |
| 302-80-10110 | UNALASKA A-4 | 53.47719 N | 167.00881 W | S077S122W28 | Ps |
| | UNALASKA A-4 | 53.48718 N | 167.00414 W | S077S122W28 | Ps |
| 302-80-10110-0020 | UNALASKA A-4 | 53.48913 N | 167.00312 W | S077S122W21 | Pp |
| 302-80-10150 | UNALASKA A-4 | 53.45687 N | 167.05790 W | S078S122W06 | Ps,Ss |
| | UNALASKA A-4 | 53.47599 N | 167.04240 W | S077S122W29 | Ps,Ss |
| 302-80-10150-2003 | UNALASKA A-4 | 53.45931 N | 167.06368 W | S077S122W31 | Ps,Ss |
| | UNALASKA A-4 | 53.46010 N | 167.07786 W | S077S123W36 | Ps,Ss |
| 302-80-10150-2003-0010 | UNALASKA A-4 | 53.46001 N | 167.06725 W | S077S122W31 | Pp,Ss |
| 302-80-10600 | UNALASKA A-4 | 53.37184 N | 167.29321 W | S078S124W33 | Ps |
| | UNALASKA A-4 | 53.38056 N | 167.30798 W | S078S124W33 | Ps |
| 302-90-10010 | UNALASKA A-5 | 53.33529 N | 167.34827 W | S079S124W18 | Ps |
| | UNALASKA A-5 | 53.35052 N | 167.35404 W | S079S124W07 | Ps |
| 302-90-10030 | UNALASKA A-5 | 53.33086 N | 167.41621 W | S079S125W15 | Ps |
| | UNALASKA A-5 | 53.34596 N | 167.42651 W | S079S125W10 | Ps |
| 302-90-10050 | UNALASKA A-5 | 53.30996 N | 167.45310 W | S079S125W28 | DVp |
| | UNALASKA A-5 | 53.30890 N | 167.47732 W | S079S125W29 | DVp |
| 302-90-10100 | UNALASKA A-5 | 53.28020 N | 167.56885 W | S080S126W03 | DVp |
| | UNALASKA A-5 | 53.31225 N | 167.53815 W | S079S126W26 | DVp |
| 302-90-10200 | UNALASKA A-5 | 53.28314 N | 167.61135 W | S080S126W05 | COp,Ps |
| | UNALASKA A-5 | 53.29941 N | 167.61499 W | S079S126W29 | COp,Ps |
| 302-90-10300 | UNALASKA A-6 | 53.27134 N | 167.70588 W | S080S127W03 | Ps |
| | UNALASKA A-6 | 53.30482 N | 167.68598 W | S079S127W26 | Ps |
| 302-90-10400 | UNALASKA A-6 | 53.27588 N | 167.73788 W | S080S127W04 | Ps,DVp |
| | UNALASKA A-6 | 53.30324 N | 167.75478 W | S079S127W29 | Ps,DVp |
| 303-10-10200 | UNALASKA B-6 | 53.52064 N | 167.89717 W | S077S128W08 | Ps |
| | UNALASKA A-6 | 53.43818 N | 167.96381 W | S078S129W11 | Ps |
| 303-10-10400 | UNALASKA B-6 | 53.52541 N | 167.93378 W | S077S128W07 | Ps |
| | UNALASKA A-6 | 53.45582 N | 167.98502 W | S078S129W02 | Ps |
| 303-10-10400-2020 | UNALASKA A-6 | 53.46581 N | 167.97524 W | S077S129W35 | Ps |
| | UMNAK B-1 | 53.46112 N | 168.00083 W | S077S129W34 | Ps |

| WATER BODY NUMBER / NAME | MAP SHEET | LAT. | LONG. | PLSS | SPECIES |
|---|---|---|---|---|---|
| 303-10-12900 | UMNAK B-2 | 53.37582 N | 168.38776 W | S078S132W36 | Pp,DVp |
| | UMNAK B-2 | 53.32861 N | 168.34322 W | S079S131W17 | Ps,DVp |
| 303-10-12900-2020 | UMNAK B-2 | 53.33163 N | 168.36759 W | S079S131W18 | Ps,DVp |
| | UMNAK B-2 | 53.32645 N | 168.34856 W | S079S131W19 | Ps,DVp |
| 303-10-13100 | UMNAK B-2 | 53.25224 N | 168.36234 W | S080S131W18 | COs,Ps,DVp |
| | UMNAK A-2 | 53.23687 N | 168.36461 W | S080S131W19 | COs,Ps,DVp |
| 303-10-13500 | UMNAK B-2 | 53.25703 N | 168.50260 W | S080S132W07 | Ps,DVp |
| | UMNAK A-2 | 53.21732 N | 168.47336 W | S080S132W29 | Ps,DVp |
| 303-10-13500-2008 | UMNAK A-2 | 53.24349 N | 168.49592 W | S080S132W18 | Ps,DVp |
| | UMNAK A-2 | 53.24083 N | 168.51974 W | S080S133W24 | Ps,DVp |
| 303-10-13500-2015 | UMNAK A-2 | 53.22808 N | 168.48817 W | S080S132W20 | Ps,DVp |
| | UMNAK A-2 | 53.22843 N | 168.46459 W | S080S132W21 | Ps,DVp |
| 303-21-10200 | SAMALGA ISLAND D-3 | 52.95706 N | 168.75884 W | S083S135W29 | Ps |
| | SAMALGA ISLAND D-3 | 52.96596 N | 168.74626 W | S083S135W28 | Ps |
| 303-21-10300 | SAMALGA ISLAND D-3 | 52.96247 N | 168.69654 W | S083S135W26 | COs,Ps,DVp |
| | SAMALGA ISLAND D-3 | 52.98442 N | 168.68090 W | S083S135W14 | COs,Ps,DVp |
| 303-21-10300-2003 | SAMALGA ISLAND D-3 | 52.96698 N | 168.70004 W | S083S135W22 | COs,Ps,DVp |
| | SAMALGA ISLAND D-3 | 52.97960 N | 168.70723 W | S083S135W22 | COs,Ps,DVp |
| 303-21-10500 | UMNAK A-2 | 53.00803 N | 168.61723 W | S083S134W08 | Ps |
| | UMNAK A-2 | 53.00894 N | 168.63991 W | S083S134W07 | Ps |
| 303-21-10700 | UMNAK A-2 | 53.02072 N | 168.59487 W | S083S134W04 | Ps,DVp |
| | UMNAK A-2 | 53.03049 N | 168.61094 W | S082S134W32 | Ps,DVp |
| 303-21-10900 | UMNAK A-2 | 53.02952 N | 168.56768 W | S082S134W34 | Ps,DVp |
| | UMNAK A-2 | 53.04183 N | 168.57464 W | S082S134W27 | Ps,DVp |
| 303-21-11000 | UMNAK A-2 | 53.03507 N | 168.53851 W | S082S134W35 | Ps |
| | UMNAK A-2 | 53.04711 N | 168.55025 W | S082S134W26 | Ps |
| 303-21-11200 | UMNAK A-2 | 53.04747 N | 168.51442 W | S082S134W25 | Ps,DVp |
| | UMNAK A-2 | 53.06449 N | 168.53615 W | S082S134W23 | Ps,DVp |
| 303-21-11200-2005 | UMNAK A-2 | 53.05124 N | 168.52432 W | S082S134W25 | Ps,DVp |
| | UMNAK A-2 | 53.05710 N | 168.54045 W | S082S134W23 | Ps,DVp |
| 303-21-11200-2008 | UMNAK A-2 | 53.05831 N | 168.52570 W | S082S134W24 | Ps,DVp |
| | UMNAK A-2 | 53.07030 N | 168.52274 W | S082S134W13 | Ps,DVp |
| 303-22-10300 | UMNAK A-2 | 53.12036 N | 168.39650 W | S081S133W35 | Ps |
| | UMNAK A-2 | 53.13845 N | 168.43749 W | S081S133W28 | Ps |

| WATER BODY NUMBER / NAME | MAP SHEET | LAT. | LONG. | PLSS | SPECIES |
|---|---|---|---|---|---|
| 303-22-10300-2004 | UMNAK A-2 | 53.12477 N | 168.40184 W | S081S133W35 | Ps |
| | UMNAK A-2 | 53.14340 N | 168.41947 W | S081S133W22 | Ps |
| 303-22-10500 | UMNAK A-2 | 53.16405 N | 168.37750 W | S081S133W13 | Ps,DVp |
| | UMNAK A-2 | 53.18086 N | 168.42970 W | S081S133W10 | Ps,DVp |
| 303-22-10500-2005 | UMNAK A-2 | 53.17570 N | 168.40570 W | S081S133W11 | Ps,DVp |
| | UMNAK A-2 | 53.17488 N | 168.42761 W | S081S133W10 | Ps,DVp |
| 303-22-10600 | UMNAK A-2 | 53.18590 N | 168.34195 W | S081S132W06 | COs,Ps,Ss,DVs |
| | UMNAK A-2 | 53.19295 N | 168.37574 W | S081S133W01 | COs,Ps,Ss,DVs |
| 303-22-11100 | UMNAK B-1 | 53.25552 N | 168.21478 W | S080S130W18 | Ps |
| | UMNAK B-1 | 53.26734 N | 168.23024 W | S080S131W12 | Ps |
| 303-22-11110 | UMNAK B-1 | 53.26053 N | 168.19368 W | S080S130W08 | Ps,DVp |
| | UMNAK B-1 | 53.27468 N | 168.18654 W | S080S130W05 | Ps,DVp |
| 303-31-10300 | SAMALGA ISLAND D-3 | 52.90469 N | 168.94463 W | S084S137W13 | COs,Ps,DVp |
| | SAMALGA ISLAND D-3 | 52.89055 N | 168.90723 W | S084S136W20 | COs,Ps,DVp |
| 303-31-10300-0010 | SAMALGA ISLAND D-3 | 52.90316 N | 168.93124 W | S084S136W18 | COs,Pp,DVp |
| 303-31-10300-2005 | SAMALGA ISLAND D-3 | 52.89922 N | 168.93379 W | S084S136W18 | COs,Ps,DVp |
| | SAMALGA ISLAND D-3 | 52.90369 N | 168.89831 W | S084S136W17 | COs,Ps,DVp |
| 303-32-11300 | UMNAK A-2 | 53.23179 N | 168.65803 W | S080S133W19 | COs,Ps,DVp |
| | UMNAK A-2 | 53.22375 N | 168.63499 W | S080S133W29 | COs,Ps,DVp |
| 303-32-11600 | UMNAK A-3 | 53.04222 N | 168.79291 W | S082S135W30 | Ps |
| | UMNAK A-2 | 53.02522 N | 168.66521 W | S082S135W36 | Ps |
| 303-32-11600-2010 | UMNAK A-3 | 53.02271 N | 168.76475 W | S083S135W05 | Ps |
| | UMNAK A-3 | 53.02111 N | 168.77293 W | S083S135W06 | Ps |
| 303-32-11600-2016 | UMNAK A-3 | 53.01574 N | 168.74355 W | S083S135W04 | Ps |
| | UMNAK A-3 | 53.01063 N | 168.74969 W | S083S135W05 | Ps |
| 303-32-11600-2019 | UMNAK A-3 | 53.01770 N | 168.72754 W | S083S135W04 | Ps |
| | UMNAK A-3 | 53.03970 N | 168.70404 W | S082S135W27 | Ps |
| 303-32-11600-2027 | UMNAK A-3 | 53.01530 N | 168.69548 W | S083S135W02 | Ps |
| | UMNAK A-3 | 53.03344 N | 168.68264 W | S082S135W35 | Ps |
| 303-32-11700 | UMNAK A-3 | 53.02380 N | 168.80173 W | S083S136W01 | Ps |
| | SAMALGA ISLAND D-3 | 52.99912 N | 168.76948 W | S083S135W08 | Ps |
| 303-32-11700-2010 | UMNAK A-3 | 53.01052 N | 168.78896 W | S083S135W06 | Ps |
| | SAMALGA ISLAND D-3 | 52.99893 N | 168.78931 W | S083S135W07 | Ps |

| WATER BODY NUMBER / NAME | MAP SHEET | LAT. | LONG. | PLSS | SPECIES |
|---|---|---|---|---|---|
| 303-32-11800 | UMNAK A-3 | 53.01863 N | 168.82699 W | S083S136W02 | DVp |
| | UMNAK A-3 | 53.01359 N | 168.82122 W | S083S136W02 | DVp |
| 303-32-11900 | UMNAK A-3 | 53.01494 N | 168.83703 W | S083S136W02 | DVp |
| | SAMALGA ISLAND D-3 | 52.99898 N | 168.83689 W | S083S136W11 | DVp |
| 303-32-12100 | SAMALGA ISLAND D-3 | 52.95546 N | 168.85203 W | S083S136W27 | COs,Ps,Ss |
| Sheep Creek | SAMALGA ISLAND D-3 | 52.97674 N | 168.81989 W | S083S136W23 | COs,Ps,Ss |
| 303-32-12100-2005 | SAMALGA ISLAND D-3 | 52.95944 N | 168.83881 W | S083S136W26 | COs,Ps,Ss |
| | SAMALGA ISLAND D-3 | 52.96972 N | 168.83142 W | S083S136W23 | COs,Ps,Ss |
| 303-32-12100-2005-0010 | SAMALGA ISLAND D-3 | 52.96956 N | 168.84373 W | S083S136W22 | COs,Pp,Ss |
| 303-32-12100-2008 | SAMALGA ISLAND D-3 | 52.97674 N | 168.81989 W | S083S136W23 | COs,Ps,Ss |
| | SAMALGA ISLAND D-3 | 52.97874 N | 168.80128 W | S083S136W24 | COs,Ps,Ss |
| 303-32-12200 | SAMALGA ISLAND D-3 | 52.93928 N | 168.86539 W | S083S136W34 | Ss |
| | SAMALGA ISLAND D-3 | 52.93706 N | 168.86291 W | S084S136W03 | Ss |
| 303-32-12200-0010 | SAMALGA ISLAND D-3 | 52.93067 N | 168.86095 W | S084S136W03 | Ss |
| Umnak Lake | | | | | |
| 303-32-12200-0020 | SAMALGA ISLAND D-3 | 52.91983 N | 168.87456 W | S084S136W09 | Ss |
| 303-32-12200-0030 | SAMALGA ISLAND D-3 | 52.91261 N | 168.87151 W | S084S136W09 | Ss |
| 303-32-12200-2005 | SAMALGA ISLAND D-3 | 52.93734 N | 168.84624 W | S084S136W03 | Ss |
| | SAMALGA ISLAND D-3 | 52.94187 N | 168.83690 W | S083S136W35 | Ss |
| 305-21-10400 | SEGUAM C-6 | 52.08540 N | 173.93753 W | S093S175W30 | Ps |
| | SEGUAM C-6 | 52.08490 N | 173.91551 W | S093S175W29 | Ps |
| 305-21-10400-2011 | SEGUAM C-6 | 52.08641 N | 173.92978 W | S093S175W30 | Ps |
| | SEGUAM C-6 | 52.09260 N | 173.91754 W | S093S175W29 | Ps |
| 305-21-10500 | SEGUAM C-6 | 52.05767 N | 173.90628 W | S094S175W05 | Sp |
| | SEGUAM C-6 | 52.07251 N | 173.87860 W | S093S175W33 | Sp |
| 305-21-11110 | SEGUAM C-6 | 52.05383 N | 173.75908 W | S094S174W09 | Ps |
| | SEGUAM C-6 | 52.05907 N | 173.75290 W | S094S174W04 | Ps |
| 305-21-11150 | SEGUAM C-6 | 52.06373 N | 173.71835 W | S094S174W03 | Ps |
| | SEGUAM C-6 | 52.07133 N | 173.72360 W | S093S174W34 | Ps |
| 305-21-11200 | SEGUAM C-6 | 52.07248 N | 173.68698 W | S093S174W36 | Ps |
| | SEGUAM C-6 | 52.07475 N | 173.67876 W | S093S174W36 | Ps |

| WATER BODY NUMBER / NAME | MAP SHEET | LAT. | LONG. | PLSS | SPECIES |
|---|---|---|---|---|---|
| 305-21-11300 | SEGUAM C-5 | 52.06007 N | 173.65280 W | S094S173W06 | Ps |
| | SEGUAM C-5 | 52.06678 N | 173.64740 W | S094S173W06 | Ps |
| 305-21-11400 | SEGUAM C-5 | 52.05444 N | 173.58409 W | S094S173W10 | Ps |
| | SEGUAM C-5 | 52.06314 N | 173.58447 W | S094S173W03 | Ps |
| 305-21-11405 | SEGUAM C-5 | 52.05429 N | 173.57287 W | S094S173W10 | CHs,Ps |
| | SEGUAM C-5 | 52.06821 N | 173.57507 W | S094S173W03 | CHs,Ps |
| 305-22-10100 | SEGUAM C-5 | 52.03302 N | 173.53998 W | S094S173W13 | Ps |
| | SEGUAM C-5 | 52.03927 N | 173.53801 W | S094S173W13 | Ps |
| 305-22-10200 | SEGUAM C-5 | 52.05294 N | 173.47977 W | S094S172W08 | Ps |
| | SEGUAM C-5 | 52.05049 N | 173.49464 W | S094S172W08 | Ps |
| 305-22-10200-2010 | SEGUAM C-5 | 52.05197 N | 173.48579 W | S094S172W08 | Ps |
| | SEGUAM C-5 | 52.05768 N | 173.48813 W | S094S172W05 | Ps |
| 305-22-10210 | SEGUAM C-5 | 52.05547 N | 173.47656 W | S094S172W04 | CHs,Ps |
| | SEGUAM C-5 | 52.06230 N | 173.47809 W | S094S172W04 | CHs,Ps |
| 305-22-10300 | SEGUAM C-5 | 52.04743 N | 173.45091 W | S094S172W10 | Ps |
| | SEGUAM C-5 | 52.05097 N | 173.44946 W | S094S172W10 | Ps |
| 305-22-10500 | SEGUAM C-5 | 52.05933 N | 173.38692 W | S094S172W01 | Ps |
| *Sviechnikof Harbor River | SEGUAM C-5 | 52.06526 N | 173.38034 W | S094S171W06 | Ps |
| 305-22-10600 | SEGUAM C-4 | 52.06710 N | 173.22687 W | S094S170W06 | CHs,Ps |
| | SEGUAM C-4 | 52.07273 N | 173.23769 W | S093S170W31 | CHs,Ps |
| 305-22-10650 | SEGUAM C-4 | 52.06334 N | 173.18776 W | S094S170W04 | CHs,DVs |
| | SEGUAM C-4 | 52.07413 N | 173.18666 W | S093S170W33 | CHs,DVs |
| 305-22-10700 | SEGUAM C-4 | 52.06369 N | 173.14644 W | S094S170W02 | Ps |
| | SEGUAM C-4 | 52.07383 N | 173.14776 W | S093S170W35 | Ps |
| 305-22-10700-2007 | SEGUAM C-4 | 52.06499 N | 173.14651 W | S094S170W02 | Ps |
| | SEGUAM C-4 | 52.06909 N | 173.15317 W | S094S170W03 | Ps |
| 305-22-10710 | SEGUAM C-4 | 52.07267 N | 173.11947 W | S093S170W36 | Ps |
| | SEGUAM C-4 | 52.07719 N | 173.12095 W | S093S170W36 | Ps |
| 305-31-10600 | ATKA C-3 | 52.03703 N | 174.96240 W | S094S183W14 | Ps |
| | ATKA C-3 | 52.04570 N | 174.95718 W | S094S183W11 | Ps |
| 305-31-11100 | ATKA C-3 | 52.03331 N | 174.83330 W | S094S182W15 | DVp |
| | ATKA C-3 | 52.04021 N | 174.82896 W | S094S182W14 | DVp |
| 305-31-11200 | ATKA C-3 | 52.03236 N | 174.78490 W | S094S181W18 | Ps,Ss |
| | ATKA C-3 | 52.03933 N | 174.78621 W | S094S182W13 | Ps,Ss |

| WATER BODY NUMBER / NAME | MAP SHEET | LAT. | LONG. | PLSS | SPECIES |
|---|---|---|---|---|---|
| 305-31-11300 | ATKA C-3 | 52.03311 N | 174.77164 W | S094S181W18 | Ps |
| | ATKA C-3 | 52.03284 N | 174.75731 W | S094S181W17 | Ps |
| 305-32-10100 | ATKA C-3 | 52.00802 N | 174.71978 W | S094S181W28 | Ps |
| *Cape Tadluk River | ATKA C-3 | 52.01946 N | 174.72059 W | S094S181W21 | Ps |
| 305-32-10200 | ATKA C-3 | 52.01303 N | 174.70398 W | S094S181W22 | Ps |
| | ATKA C-3 | 52.02053 N | 174.71147 W | S094S181W22 | Ps |
| 305-32-10220 | ATKA C-3 | 52.03475 N | 174.71509 W | S094S181W15 | Ps |
| | ATKA C-3 | 52.03417 N | 174.72723 W | S094S181W16 | Ps |
| 305-32-10250 | ATKA C-3 | 52.03863 N | 174.70541 W | S094S181W15 | COs,Ps |
| | ATKA C-3 | 52.04351 N | 174.70914 W | S094S181W10 | COs,Ps |
| 305-32-10270 | ATKA C-3 | 52.04746 N | 174.69270 W | S094S181W10 | Ps |
| | ATKA C-3 | 52.04855 N | 174.70334 W | S094S181W10 | Ps |
| 305-32-10300 | ATKA C-3 | 52.05589 N | 174.70404 W | S094S181W03 | COs,Ps |
| | ATKA C-3 | 52.05979 N | 174.71809 W | S094S181W04 | COs,Ps |
| 305-32-10350 | ATKA C-3 | 52.06066 N | 174.69877 W | S094S181W03 | Ps |
| | ATKA C-3 | 52.06788 N | 174.70712 W | S094S181W03 | Ps |
| 305-32-10400 | ATKA C-3 | 52.06009 N | 174.69321 W | S094S181W03 | Ps |
| *Beaver Bay River | ATKA C-3 | 52.06915 N | 174.69056 W | S094S181W02 | Ps |
| 305-32-10450 | ATKA C-3 | 52.05686 N | 174.67978 W | S094S181W02 | Ps |
| | ATKA C-3 | 52.06166 N | 174.67082 W | S094S181W02 | Ps |
| 305-32-10500 | ATKA C-3 | 52.05314 N | 174.67686 W | S094S181W11 | Ps |
| *Beaver Bay River, E. | ATKA C-2 | 52.05235 N | 174.66497 W | S094S181W12 | Ps |
| 305-32-10700 | ATKA C-2 | 52.03838 N | 174.63919 W | S094S180W18 | Ps |
| | ATKA C-2 | 52.04885 N | 174.64488 W | S094S180W07 | Ps |
| 305-32-10800 | ATKA C-2 | 52.05062 N | 174.59440 W | S094S180W09 | Ps,Ss |
| | ATKA C-2 | 52.06384 N | 174.61662 W | S094S180W05 | Ps,Ss |
| 305-32-10820 | ATKA C-2 | 52.05202 N | 174.58828 W | S094S180W09 | Ps |
| | ATKA C-2 | 52.06079 N | 174.58628 W | S094S180W04 | Ps |
| 305-32-10890 | ATKA C-2 | 52.07480 N | 174.56857 W | S093S180W34 | Ps |
| | ATKA C-2 | 52.07833 N | 174.58134 W | S093S180W33 | Ps |
| 305-32-10900 | ATKA C-2 | 52.07825 N | 174.56838 W | S093S180W34 | Ps |
| *Explorer Bay River | ATKA C-2 | 52.08704 N | 174.56634 W | S093S180W27 | Ps |
| 305-32-11000 | ATKA C-2 | 52.07503 N | 174.56402 W | S093S180W34 | Ps |
| *Explorer Bay River, E. | ATKA C-2 | 52.08100 N | 174.56095 W | S093S180W34 | Ps |

| WATER BODY NUMBER / NAME | MAP SHEET | LAT. | LONG. | PLSS | SPECIES |
|---|---|---|---|---|---|
| 305-32-11200 | ATKA C-2 | 52.09670 N | 174.53519 W | S093S180W26 | Ps |
| | ATKA C-2 | 52.10400 N | 174.52606 W | S093S180W24 | Ps |
| 305-32-11300 | ATKA C-2 | 52.08236 N | 174.46563 W | S093S179W32 | Ps |
| | ATKA C-2 | 52.08960 N | 174.46354 W | S093S179W29 | Ps |
| 305-32-11500 | ATKA C-2 | 52.04632 N | 174.44270 W | S094S179W09 | Ps |
| | ATKA C-2 | 52.05507 N | 174.43779 W | S094S179W09 | Ps |
| 305-32-11600 | ATKA C-2 | 52.06895 N | 174.39522 W | S094S179W02 | Ps |
| | ATKA C-2 | 52.07043 N | 174.41106 W | S093S179W35 | Ps |
| 305-32-11650 | ATKA C-2 | 52.08889 N | 174.40405 W | S093S179W26 | Ps |
| | ATKA C-2 | 52.08581 N | 174.41135 W | S093S179W26 | Ps |
| 305-32-11700 | ATKA C-2 | 52.09971 N | 174.41495 W | S093S179W22 | Ps |
| | ATKA C-2 | 52.09778 N | 174.40952 W | S093S179W26 | Ps |
| 305-32-11900 | ATKA C-2 | 52.10824 N | 174.44359 W | S093S179W21 | Ps |
| *Valilief Bay River | ATKA C-2 | 52.12965 N | 174.43484 W | S093S179W10 | Ps |
| 305-32-12000 | ATKA C-2 | 52.10909 N | 174.37197 W | S093S179W24 | Ps |
| *Vasilief Bay River, E. | ATKA C-2 | 52.12173 N | 174.38701 W | S093S179W13 | Ps |
| 305-32-12300 | ATKA C-1 | 52.12531 N | 174.32022 W | S093S178W17 | Ps |
| | ATKA C-2 | 52.14565 N | 174.35186 W | S093S178W06 | Ps |
| 305-32-12300-2016 | ATKA C-2 | 52.14495 N | 174.33896 W | S093S178W05 | Ps |
| | ATKA C-2 | 52.15322 N | 174.34035 W | S093S178W05 | Ps |
| 305-32-12400 | ATKA C-1 | 52.11880 N | 174.30719 W | S093S178W16 | Ps |
| | ATKA C-1 | 52.14009 N | 174.27806 W | S093S178W10 | Ps |
| 305-32-12400-2003 | ATKA C-1 | 52.12394 N | 174.30206 W | S093S178W16 | Ps |
| | ATKA C-1 | 52.13301 N | 174.30693 W | S093S178W09 | Ps |
| 305-32-12700 | ATKA C-1 | 52.11816 N | 174.22023 W | S093S177W18 | CHs,COs,Ps |
| | ATKA C-1 | 52.13475 N | 174.23909 W | S093S178W12 | CHs,COs,Ps |
| 305-32-12700-2004 | ATKA C-1 | 52.12552 N | 174.22700 W | S093S178W13 | CHs,COs,Ps |
| | ATKA C-1 | 52.13572 N | 174.22152 W | S093S177W07 | CHs,COs,Ps |
| 305-32-12800 | ATKA C-1 | 52.11658 N | 174.17036 W | S093S177W16 | Ps |
| | ATKA C-1 | 52.12209 N | 174.17526 W | S093S177W16 | Ps |
| 305-32-12900 | ATKA C-1 | 52.12579 N | 174.13326 W | S093S177W15 | COp,Ps,Sp |
| | ATKA C-1 | 52.14062 N | 174.14214 W | S093S177W10 | COp,Ps,Sp |
| 305-32-12900-2006 | ATKA C-1 | 52.13450 N | 174.13680 W | S093S177W10 | COp,Ps,Sp |
| | ATKA C-1 | 52.13998 N | 174.13149 W | S093S177W11 | COp,Ps,Sp |

| WATER BODY NUMBER / NAME | MAP SHEET | LAT. | LONG. | PLSS | SPECIES |
|---|---|---|---|---|---|
| 305-32-12900-2007 | ATKA C-1 | 52.13420 N | 174.13766 W | S093S177W10 | COp,Ps,Sp |
| | ATKA C-1 | 52.13927 N | 174.15771 W | S093S177W09 | COp,Ps,Sp |
| 305-41-10100 | ATKA C-4 | 52.02971 N | 175.23597 W | S094S185W14 | Ps,DVp |
| | ATKA C-4 | 52.02142 N | 175.22153 W | S094S185W24 | Ps,DVp |
| 305-41-10100-2010 | ATKA C-4 | 52.02708 N | 175.23467 W | S094S185W14 | Ps,DVp |
| | ATKA C-4 | 52.02152 N | 175.23754 W | S094S185W23 | Ps,DVp |
| 305-41-10130 | ATKA C-4 | 52.03495 N | 175.19289 W | S094S184W18 | COr |
| | ATKA C-4 | 52.03394 N | 175.18027 W | S094S184W17 | COr |
| 305-41-10200 | ATKA C-4 | 52.03231 N | 175.13550 W | S094S184W15 | COr,Ps |
| *Bechevin Bay River | ATKA C-4 | 52.02776 N | 175.13263 W | S094S184W15 | COr,Ps |
| 305-41-10200-2008 | ATKA C-4 | 52.02946 N | 175.13747 W | S094S184W16 | COr,Ps |
| | ATKA C-4 | 52.02781 N | 175.14512 W | S094S184W16 | COr,Ps |
| 305-41-10300 | ATKA C-4 | 52.02874 N | 175.03960 W | S094S183W17 | COr,Ps |
| *Portage Lagoon River, SW. | ATKA C-4 | 52.02384 N | 175.05170 W | S094S183W19 | COr,Ps |
| 305-41-10340 | ATKA C-4 | 52.04384 N | 175.03616 W | S094S183W08 | Ps |
| *Portage Lagoon River, E. | ATKA C-4 | 52.04595 N | 175.02238 W | S094S183W08 | Ps |
| 305-41-10380 | ATKA C-3 | 52.05888 N | 174.99368 W | S094S183W03 | Ps |
| *Podsopochni Bay River, W. | ATKA C-3 | 52.05199 N | 174.99734 W | S094S183W09 | Ps |
| 305-41-10400 | ATKA C-3 | 52.05944 N | 174.98537 W | S094S183W03 | Ps |
| *Podsopochni Bay River | ATKA C-3 | 52.05143 N | 174.98274 W | S094S183W10 | Ps |
| 305-41-10470 | ATKA C-3 | 52.07356 N | 174.93457 W | S093S183W36 | Ps |
| *Kovurof Bay River, W. | ATKA C-3 | 52.06768 N | 174.93808 W | S094S183W01 | Ps |
| 305-41-10500 | ATKA C-3 | 52.07597 N | 174.91737 W | S093S182W31 | Ps,Sp |
| *Kovurof Bay River, E. | ATKA C-3 | 52.06786 N | 174.91192 W | S094S182W06 | Ps,Sp |
| 305-42-10100 | ATKA C-3 | 52.08013 N | 174.89169 W | S093S182W32 | Ps,DVp |
| *Wall Bay River | ATKA C-3 | 52.07749 N | 174.87579 W | S093S182W33 | Ps,DVp |
| 305-42-10370 | ATKA C-3 | 52.08872 N | 174.84400 W | S093S182W27 | Ps,Ss |
| | ATKA C-3 | 52.08074 N | 174.84348 W | S093S182W34 | Ps,Ss |
| 305-42-10400 | ATKA C-3 | 52.09016 N | 174.82682 W | S093S182W26 | Ps,Sp,DVsr |
| | ATKA C-3 | 52.07682 N | 174.82714 W | S093S182W35 | Ps,Sp,DVsr |
| 305-42-10500 | ATKA C-3 | 52.07934 N | 174.77207 W | S093S181W31 | Ps |
| *Bluefox Bay River | ATKA C-3 | 52.07158 N | 174.77285 W | S093S181W31 | Ps |
| 305-42-10500-2007 | ATKA C-3 | 52.07687 N | 174.77127 W | S093S181W31 | Ps |
| | ATKA C-3 | 52.08239 N | 174.76316 W | S093S181W31 | Ps |

| WATER BODY NUMBER / NAME | MAP SHEET | LAT. | LONG. | PLSS | SPECIES |
|---|---|---|---|---|---|
| 305-42-10550 | ATKA C-3 | 52.08956 N | 174.76476 W | S093S181W30 | Ps |
| | ATKA C-3 | 52.08740 N | 174.75080 W | S093S181W29 | Ps |
| 305-42-10700 | ATKA C-3 | 52.10495 N | 174.69295 W | S093S181W22 | COs,Ps,Ss,DVsr |
| *Triple Lakes River | ATKA C-3 | 52.09279 N | 174.69905 W | S093S181W27 | COs,Ps,Ss,DVsr |
| 305-42-10700-0010 Triple Lakes | ATKA C-3 | 52.09736 N | 174.69170 W | S093S181W26 | COs,Pp,Ss,DVsr |
| 305-42-10700-0020 | ATKA C-3 | 52.08900 N | 174.70044 W | S093S181W27 | COs,Pp,Ss,DVsr |
| 305-42-10700-2013 | ATKA C-3 | 52.08965 N | 174.69563 W | S093S181W27 | COs,Ps,Ss,DVsr |
| | ATKA C-3 | 52.08941 N | 174.69252 W | S093S181W27 | COs,Ps,Ss,DVsr |
| 305-42-10700-2013-0010 | ATKA C-3 | 52.08788 N | 174.68585 W | S093S181W26 | COs,Pp,Ss,DVsr |
| 305-42-10900 | ATKA C-2 | 52.08678 N | 174.62726 W | S093S180W30 | Ps,Ss |
| | ATKA C-2 | 52.07479 N | 174.63812 W | S093S180W31 | Ps,Ss |
| 305-42-11100 | ATKA C-2 | 52.13376 N | 174.60251 W | S093S180W08 | Ps |
| | ATKA C-2 | 52.13329 N | 174.58738 W | S093S180W09 | Ps |
| 305-42-11300 | ATKA C-2 | 52.12629 N | 174.48197 W | S093S179W17 | Ps |
| *Banner Bay River | ATKA C-2 | 52.11330 N | 174.48176 W | S093S179W17 | Ps |
| 305-42-11400 | ATKA C-2 | 52.14739 N | 174.50918 W | S093S180W01 | COs,Ps |
| | ATKA C-2 | 52.15081 N | 174.49270 W | S093S179W06 | COs,Ps |
| 305-42-11500 | ATKA C-2 | 52.16968 N | 174.51541 W | S092S178W32 | COs,Ps |
| | ATKA C-2 | 52.16003 N | 174.50647 W | S092S178W33 | COs,Ps |
| 305-42-11520 | ATKA C-2 | 52.16892 N | 174.50607 W | S092S178W33 | Ps |
| | ATKA C-2 | 52.16315 N | 174.49649 W | S092S178W33 | Ps |
| 305-42-12000 | ATKA C-2 | 52.18217 N | 174.40580 W | S092S177W30 | Ps |
| *Egg Bay River | ATKA C-2 | 52.18049 N | 174.38776 W | S092S177W29 | Ps |
| 305-42-12100 | ATKA C-2 | 52.21148 N | 174.40359 W | S092S177W18 | Ps |
| | ATKA C-2 | 52.20451 N | 174.39480 W | S092S177W18 | Ps |
| 305-42-12150 | ATKA C-2 | 52.19255 N | 174.34768 W | S092S177W21 | Ps |
| | ATKA C-2 | 52.18730 N | 174.36144 W | S092S177W21 | Ps |
| 305-42-12200 | ATKA C-2 | 52.18187 N | 174.34087 W | S092S177W27 | Ps |
| | ATKA C-2 | 52.17339 N | 174.34221 W | S092S177W27 | Ps |
| 305-42-12300 | ATKA C-2 | 52.18360 N | 174.33524 W | S092S177W27 | Ps |
| *Sarana Cove River | ATKA C-1 | 52.18426 N | 174.31388 W | S092S177W26 | Ps |

| WATER BODY NUMBER / NAME | MAP SHEET | LAT. | LONG. | PLSS | SPECIES |
|---|---|---|---|---|---|
| 305-42-12350 | ATKA C-2 | 52.18980 N | 174.33388 W | S092S177W22 | Ps |
| | ATKA C-1 | 52.19156 N | 174.32113 W | S092S177W23 | Ps |
| 305-42-12400 | ATKA C-1 | 52.20049 N | 174.31784 W | S092S177W14 | Ps |
| | ATKA C-1 | 52.19257 N | 174.31328 W | S092S177W23 | Ps |
| 305-42-12500 | ATKA C-1 | 52.20687 N | 174.28772 W | S092S177W13 | Ps |
| *Martin Harbor River | ATKA C-1 | 52.19030 N | 174.27429 W | S092S176W19 | Ps |
| 305-42-12530 | ATKA C-1 | 52.21843 N | 174.27780 W | S092S177W12 | Ps |
| | ATKA C-1 | 52.21233 N | 174.26569 W | S092S176W18 | Ps |
| 305-42-12560 | ATKA C-1 | 52.23680 N | 174.25977 W | S092S176W06 | Ps |
| | ATKA C-1 | 52.22984 N | 174.24730 W | S092S176W05 | Ps |
| 305-42-12600 | ATKA C-1 | 52.24164 N | 174.23880 W | S092S176W05 | COs,Ps,Ss |
| | ATKA C-1 | 52.24426 N | 174.22436 W | S091S176W33 | COs,Ps,Ss |
| 305-42-12600-0010 | ATKA C-1 | 52.24124 N | 174.21599 W | S092S176W04 | COs,Pp,Ss |
| Korovin Lake | | | | | |
| 305-42-12600-2040 | ATKA C-1 | 52.23806 N | 174.21591 W | S092S176W04 | COr |
| | ATKA C-1 | 52.23793 N | 174.21792 W | S092S176W04 | COr |
| 305-42-12600-2050 | ATKA C-1 | 52.23501 N | 174.21585 W | S092S176W04 | COsr,Ss |
| *Hospital Creek | ATKA C-1 | 52.23323 N | 174.21747 W | S092S176W04 | COs |
| 305-42-12800 | ATKA D-1 | 52.27229 N | 174.23664 W | S091S176W20 | Ps |
| | ATKA D-1 | 52.28342 N | 174.21827 W | S091S176W21 | Ps |
| 305-42-12900 | ATKA D-1 | 52.29595 N | 174.26214 W | S091S176W18 | CHs,COsr,Ps |
| | ATKA D-1 | 52.30500 N | 174.24361 W | S091S176W08 | CHs,COsr,Ps |
| 305-42-13000 | ATKA D-1 | 52.33063 N | 174.28826 W | S090S177W36 | Ps |
| *Korovinski Lagoon River | ATKA D-1 | 52.32245 N | 174.25497 W | S091S176W06 | Ps |
| 305-52-10400 | SEGUAM C-6 | 52.11126 N | 173.90266 W | S093S175W20 | Ps |
| | SEGUAM C-6 | 52.09898 N | 173.90848 W | S093S175W20 | Ps |
| 305-52-10500 | SEGUAM C-6 | 52.11180 N | 173.87404 W | S093S175W22 | Ps |
| | SEGUAM C-6 | 52.10775 N | 173.88487 W | S093S175W21 | Ps |
| 305-52-10520 | SEGUAM C-6 | 52.10966 N | 173.86462 W | S093S175W22 | Ps |
| | SEGUAM C-6 | 52.09931 N | 173.86047 W | S093S175W22 | Ps |
| 305-52-10600 | SEGUAM C-6 | 52.10500 N | 173.84015 W | S093S175W23 | Ps |
| | SEGUAM C-6 | 52.09097 N | 173.85321 W | S093S175W27 | Ps |
| 305-52-10900 | SEGUAM C-6 | 52.09092 N | 173.79561 W | S093S174W30 | Ps |
| *Hungry Bay River | SEGUAM C-6 | 52.08297 N | 173.77992 W | S093S174W32 | Ps |

| WATER BODY NUMBER / NAME | MAP SHEET | LAT. | LONG. | PLSS | SPECIES |
|---|---|---|---|---|---|
| 305-52-10900-2007 | SEGUAM C-6 | 52.08545 N | 173.79146 W | S093S174W30 | Ps |
| | SEGUAM C-6 | 52.08750 N | 173.78238 W | S093S174W29 | Ps |
| 305-52-11100 | SEGUAM C-6 | 52.12321 N | 173.71651 W | S093S174W15 | Sp,Ps |
| | SEGUAM C-6 | 52.10920 N | 173.72856 W | S093S174W22 | Ps |
| 305-52-11100-2006 | SEGUAM C-6 | 52.11597 N | 173.72182 W | S093S174W15 | Ss |
| | SEGUAM C-6 | 52.11681 N | 173.72960 W | S093S174W15 | Ss |
| 305-52-11200 | SEGUAM C-6 | 52.12186 N | 173.67511 W | S093S174W13 | CHs,Ps |
| | SEGUAM C-6 | 52.11529 N | 173.66768 W | S093S174W13 | CHs,Ps |
| 305-52-11300 | SEGUAM C-5 | 52.13169 N | 173.61142 W | S093S173W09 | Ps |
| | SEGUAM C-5 | 52.12241 N | 173.61230 W | S093S173W16 | Ps |
| 305-52-11340 | SEGUAM C-5 | 52.13617 N | 173.59387 W | S093S173W10 | CHs,Ps |
| | SEGUAM C-5 | 52.12353 N | 173.59283 W | S093S173W15 | CHs,Ps |
| 305-52-11400 | SEGUAM C-5 | 52.12624 N | 173.57864 W | S093S173W15 | Ps |
| *Chalugus Bay River | SEGUAM C-5 | 52.12205 N | 173.58490 W | S093S173W15 | Ps |
| 305-52-11460 | ATKA D-1 | 52.26727 N | 174.03834 W | S091S175W26 | Ps |
| | ATKA D-1 | 52.28037 N | 174.06983 W | S091S175W21 | Ps |
| 305-52-11480 | ATKA C-1 | 52.22901 N | 174.10955 W | S092S175W05 | Ps |
| *Flat Point Creek | ATKA D-1 | 52.25566 N | 174.13384 W | S091S175W31 | Ps |
| 305-52-11500 | ATKA C-1 | 52.23316 N | 174.18399 W | S092S176W03 | COr,Pp |
| | ATKA D-1 | 52.25936 N | 174.16313 W | S091S176W26 | Pp |
| 305-52-11600 | ATKA C-1 | 52.20923 N | 174.20147 W | S092S176W15 | COpr,Ps,Sp,DVp |
| *Dancing Creek | ATKA C-1 | 52.22643 N | 174.21302 W | S092S176W09 | COr |
| 305-52-11600-0010 | ATKA C-1 | 52.21141 N | 174.20495 W | S092S176W15 | COpr,Ps,Sp,DVp |
| 305-52-11600-0020 | ATKA C-1 | 52.21190 N | 174.20591 W | S092S176W15 | COpr,Ps,Sp,DVp |
| 305-52-11600-0030 | ATKA C-1 | 52.22010 N | 174.20970 W | S092S176W09 | COr |
| 305-52-11620 | ATKA C-1 | 52.18996 N | 174.18797 W | S092S176W22 | COp,Ps,DVp |
| *Chuniisax Creek | ATKA C-1 | 52.19125 N | 174.19541 W | S092S176W22 | Ps,DVp |
| 305-52-11620-2012 | ATKA C-1 | 52.19134 N | 174.19035 W | S092S176W22 | COr |
| | ATKA C-1 | 52.19130 N | 174.19061 W | S092S176W22 | COr |
| 305-53-10100 | SEGUAM C-5 | 52.11402 N | 173.54509 W | S093S173W13 | Ps |
| | SEGUAM C-5 | 52.10432 N | 173.55418 W | S093S173W23 | Ps |

| WATER BODY NUMBER / NAME | MAP SHEET | LAT. | LONG. | PLSS | SPECIES |
|---|---|---|---|---|---|
| 305-53-10200 | SEGUAM C-5 | 52.09255 N | 173.50966 W | S093S172W30 | Ps |
| | SEGUAM C-5 | 52.08940 N | 173.52099 W | S093S172W30 | Ps |
| 305-53-10210 | SEGUAM C-5 | 52.09051 N | 173.50760 W | S093S172W30 | Ps |
| | SEGUAM C-5 | 52.08411 N | 173.50972 W | S093S172W30 | Ps |
| 305-53-10220 | SEGUAM C-5 | 52.09208 N | 173.50372 W | S093S172W30 | Ps |
| | SEGUAM C-5 | 52.08749 N | 173.49791 W | S093S172W29 | Ps |
| 305-53-10240 | SEGUAM C-5 | 52.10327 N | 173.46281 W | S093S172W21 | Ps |
| | SEGUAM C-5 | 52.09620 N | 173.46016 W | S093S172W28 | Ps |
| 305-53-10300 | SEGUAM C-5 | 52.09995 N | 173.40933 W | S093S172W23 | Ps |
| | SEGUAM C-5 | 52.09210 N | 173.40948 W | S093S172W26 | Ps |
| 305-53-10400 | SEGUAM C-5 | 52.09086 N | 173.33989 W | S093S171W29 | Ps,Ss |
| | SEGUAM C-5 | 52.08528 N | 173.33597 W | S093S171W28 | Ps,Ss |
| 305-53-10420 | SEGUAM C-4 | 52.08693 N | 173.31047 W | S093S171W27 | Ps |
| | SEGUAM C-4 | 52.07991 N | 173.31599 W | S093S171W33 | Ps |
| 305-53-10460 | SEGUAM C-4 | 52.10711 N | 173.28125 W | S093S171W23 | Ps,Ss |
| | SEGUAM C-4 | 52.09890 N | 173.28502 W | S093S171W23 | Ps,Ss |
| 305-53-10500 | SEGUAM C-4 | 52.09600 N | 173.24139 W | S093S170W30 | Ps |
| | SEGUAM C-4 | 52.09186 N | 173.24885 W | S093S171W25 | Ps |
| 305-53-10510 | SEGUAM C-4 | 52.09397 N | 173.23508 W | S093S170W30 | Ps,Ss |
| | SEGUAM C-4 | 52.08648 N | 173.23611 W | S093S170W30 | Ps,Ss |
| 305-53-10600 | SEGUAM C-4 | 52.09060 N | 173.07374 W | S093S169W29 | Ps |
| | SEGUAM C-4 | 52.09112 N | 173.08291 W | S093S169W30 | Ps |
| 306-11-10200 | ADAK D-1 | 52.07324 N | 176.01443 W | S093S190W32 | Ps |
| Sitkin Creek | ADAK D-1 | 52.06289 N | 176.03361 W | S094S190W06 | Ps |
| 306-11-10400 | ADAK D-1 | 52.02237 N | 176.04337 W | S094S190W19 | Ps |
| Middle Yoke Creek | ADAK D-1 | 52.03145 N | 176.05512 W | S094S191W13 | Ps |
| 306-16-10100 | ADAK C-1 | 51.88861 N | 176.02624 W | S096S190W06 | Ps |
| | ADAK C-1 | 51.88560 N | 176.04453 W | S096S190W06 | Ps |
| 306-20-10100 | ADAK C-1 | 51.79163 N | 176.30129 W | S097S194W11 | Ps |
| | ADAK C-1 | 51.78582 N | 176.30650 W | S097S194W11 | Ps |
| 306-20-10300 | ADAK C-2 | 51.75808 N | 176.33434 W | S097S194W21 | Ps,Ss |
| | ADAK C-2 | 51.75918 N | 176.33535 W | S097S194W21 | Ps,Ss |
| 306-20-10300-0010 | ADAK C-2 | 51.76257 N | 176.33982 W | S097S194W21 | Pp,Ss |

| WATER BODY NUMBER / NAME | MAP SHEET | LAT. | LONG. | PLSS | SPECIES |
|---|---|---|---|---|---|
| 306-20-11200 | ADAK C-2 | 51.78954 N | 176.40201 W | S097S195W12 | Ss,DVp |
| | ADAK C-1 | 51.79425 N | 176.31439 W | S097S194W10 | Ss,DVp |
| 306-20-11200-0010 | ADAK C-2 | 51.79003 N | 176.39183 W | S097S194W07 | Ss,DVp |
| 306-20-11200-0020 | ADAK C-2 | 51.78782 N | 176.37475 W | S097S194W08 | Ss,DVp |
| 306-20-11200-0030 | ADAK C-2 | 51.78513 N | 176.36223 W | S097S194W08 | Ss,DVp |
| 306-20-11200-0040 | ADAK C-2 | 51.77953 N | 176.34460 W | S097S194W16 | Ss,DVp |
| 306-20-11300 | ADAK C-2 | 51.77948 N | 176.43903 W | S097S195W14 | Ps |
| | ADAK C-2 | 51.77945 N | 176.44476 W | S097S195W14 | Ps |
| 306-20-11500 | ADAK C-2 | 51.76310 N | 176.51163 W | S097S195W20 | COr,Ps |
| | ADAK C-2 | 51.77014 N | 176.51050 W | S097S195W17 | COr,Ps |
| 306-20-11550 | ADAK C-2 | 51.75442 N | 176.52018 W | S097S195W19 | Ps |
| | ADAK C-2 | 51.75552 N | 176.52232 W | S097S195W19 | Ps |
| 306-20-11600 | ADAK B-2 | 51.74775 N | 176.52719 W | S097S195W30 | CHp,COsr,Ps,Ss |
| | ADAK B-2 | 51.74539 N | 176.53366 W | S097S195W30 | CHp,COsr,Ps,Ss |
| 306-20-12000 | ADAK B-2 | 51.71424 N | 176.60585 W | S098S196W03 | Ps |
| | ADAK B-2 | 51.71853 N | 176.60969 W | S098S196W04 | Ps |
| 306-20-12300 | ADAK B-2 | 51.71050 N | 176.65283 W | S098S196W05 | CHp,COsr,Ps,Ss,DVp |
| | ADAK B-2 | 51.73621 N | 176.64406 W | S097S196W32 | CHp,COsr,Ss,DVp |
| 306-20-12300-0010 | ADAK B-2 | 51.72636 N | 176.64886 W | S097S196W32 | CHp,COsr,Ps,Ss,DVp |
| 306-20-12300-0020 | ADAK B-2 | 51.74668 N | 176.63802 W | S097S196W29 | Ss,DVp |
| 306-20-12300-2010 | ADAK B-2 | 51.74603 N | 176.63106 W | S097S196W28 | Ss,DVr |
| | ADAK B-2 | 51.74241 N | 176.62550 W | S097S196W28 | Ss,DVr |
| 306-20-12300-2018 | ADAK B-2 | 51.74996 N | 176.62918 W | S097S196W28 | Ss,DVr |
| | ADAK C-2 | 51.75289 N | 176.61752 W | S097S196W21 | Ss,DVr |
| 306-20-12398 | ADAK B-3 | 51.71032 N | 176.66972 W | S098S196W06 | Ps,Ss |
| | ADAK B-3 | 51.71207 N | 176.66763 W | S098S196W06 | Ps,Ss |
| 306-20-12400 | ADAK B-3 | 51.70980 N | 176.67371 W | S098S196W06 | COr,Ps,Ss,DVp |
| | ADAK B-3 | 51.71326 N | 176.68182 W | S098S197W01 | COr,Ps,Ss,DVp |

| WATER BODY NUMBER / NAME | MAP SHEET | LAT. | LONG. | PLSS | SPECIES |
|---|---|---|---|---|---|
| 306-20-12500 | ADAK B-3 | 51.68811 N | 176.70643 W | S098S197W14 | Ps |
| | ADAK B-3 | 51.69425 N | 176.70520 W | S098S197W11 | Ps |
| 306-20-12545 | ADAK B-3 | 51.68265 N | 176.72032 W | S098S197W14 | Ps |
| | ADAK B-3 | 51.68357 N | 176.71934 W | S098S197W14 | Ps |
| 306-30-11000 | ADAK B-3 | 51.69228 N | 176.82622 W | S098S198W13 | COs,Ps |
| | ADAK B-3 | 51.69094 N | 176.82537 W | S098S198W13 | COs,Ps |
| 306-30-11100 | ADAK B-3 | 51.72250 N | 176.81707 W | S097S198W36 | CHp,Ps |
| | ADAK B-3 | 51.72696 N | 176.81403 W | S097S197W31 | CHp,Ps |
| 306-30-11100-2010 | ADAK B-3 | 51.72301 N | 176.81626 W | S097S198W36 | Ps |
| | ADAK B-3 | 51.72097 N | 176.81315 W | S098S197W06 | Ps |
| 306-36-10500 | ATTU A-2 | 52.40023 N | 173.55214 E | S090S263W11 | COr,Ps |
| | ATTU A-2 | 52.40214 N | 173.54921 E | S090S263W02 | COr,Ps |
| 306-40-10100 | ADAK B-3 | 51.63630 N | 176.97371 W | S098S199W36 | Ps |
| | ADAK B-3 | 51.63454 N | 176.96915 W | S099S199W01 | Ps |
| 306-40-10200 | ADAK B-3 | 51.67738 N | 176.95191 W | S098S198W19 | COr |
| | ADAK B-3 | 51.67462 N | 176.94506 W | S098S198W19 | COr |
| 306-40-11600 | ADAK C-3 | 51.75251 N | 176.84431 W | S097S198W23 | CHp,Ps |
| | ADAK C-3 | 51.75313 N | 176.83529 W | S097S198W24 | CHp,Ps |
| 306-40-11700 | ADAK C-3 | 51.77251 N | 176.82117 W | S097S198W13 | COr,Ps |
| | ADAK C-3 | 51.77111 N | 176.81378 W | S097S197W18 | COr,Ps |
| 306-40-11720 | ADAK C-3 | 51.76929 N | 176.82640 W | S097S198W13 | COr |
| | ADAK C-3 | 51.76638 N | 176.82470 W | S097S198W13 | COr |
| 306-40-12000 | ADAK C-3 | 51.79534 N | 176.90686 W | S097S198W04 | COsr,Ps,Sp |
| | ADAK C-3 | 51.79622 N | 176.86544 W | S097S198W03 | Ps |
| 306-40-12000-2010 | ADAK C-3 | 51.79326 N | 176.87869 W | S097S198W10 | COsr,Ps,Sp |
| | ADAK C-3 | 51.79078 N | 176.87241 W | S097S198W10 | COsr,Ps,Sp |
| 306-40-12450 | ADAK C-4 | 51.77655 N | 177.12233 W | S097S200W14 | Ps |
| | ADAK C-4 | 51.78232 N | 177.13784 W | S097S200W11 | Ps |
| 306-40-12500 | ADAK C-4 | 51.75666 N | 177.13632 W | S097S200W23 | Ps,DVp |
| | ADAK C-4 | 51.75878 N | 177.14875 W | S097S200W22 | Ps,DVp |
| 306-40-12600 | ADAK B-4 | 51.72130 N | 177.14824 W | S098S200W03 | Ps |
| | ADAK B-4 | 51.72989 N | 177.15510 W | S097S200W34 | Ps |
| 306-40-12800 | ADAK B-4 | 51.70825 N | 177.16614 W | S098S200W04 | DVp |
| | ADAK B-4 | 51.71560 N | 177.17182 W | S098S200W04 | DVp |

| WATER BODY NUMBER / NAME | MAP SHEET | LAT. | LONG. | PLSS | SPECIES |
|---|---|---|---|---|---|
| 306-40-12900 | ADAK B-4 | 51.72998 N | 177.19888 W | S097S200W32 | Ps |
| | ADAK C-4 | 51.75815 N | 177.19045 W | S097S200W20 | Ps |
| 306-40-13000 | ADAK B-4 | 51.72997 N | 177.20066 W | S097S200W32 | Ps |
| | ADAK B-4 | 51.74744 N | 177.21728 W | S097S200W30 | Ps |
| 306-40-13000-2007 | ADAK B-4 | 51.73189 N | 177.21108 W | S097S200W31 | Ps |
| | ADAK B-4 | 51.73221 N | 177.22224 W | S097S200W31 | Ps |
| 306-50-10300 | ADAK C-4 | 51.87804 N | 177.07587 W | S096S198W10 | Ps,DVp |
| | ADAK C-4 | 51.88430 N | 177.09389 W | S096S198W03 | Ps,DVp |
| 306-50-10500 | ADAK C-3 | 51.77913 N | 176.80728 W | S097S197W18 | COr,Ps |
| | ADAK C-3 | 51.77731 N | 176.80444 W | S097S197W18 | COr,Ps |
| 306-50-10700 | ADAK C-3 | 51.78776 N | 176.70320 W | S097S197W11 | CHp,COsr,Ps,Ss |
| | ADAK C-3 | 51.78640 N | 176.69059 W | S097S197W12 | CHp,COsr,Ps,Ss |
| 306-50-10800 | ADAK C-3 | 51.79927 N | 176.72519 W | S097S197W03 | COsr,Ps,Ss |
| | ADAK C-3 | 51.79777 N | 176.70462 W | S097S197W02 | COsr,Ss |
| 306-50-10800-0010<br>Constant Lake | ADAK C-3 | 51.79884 N | 176.71675 W | S097S197W02 | COsr,Ss |
| 306-50-10800-2011 | ADAK C-3 | 51.80019 N | 176.71379 W | S097S197W02 | Ss |
| | ADAK C-3 | 51.80834 N | 176.70947 W | S097S197W02 | Ss |
| 306-50-10850 | ADAK C-3 | 51.82373 N | 176.77668 W | S096S196W26 | COr,Ps |
| | ADAK C-3 | 51.82117 N | 176.77019 W | S096S196W35 | COr,Ps |
| 306-50-10890 | ADAK C-3 | 51.85367 N | 176.73876 W | S096S195W18 | COr,Ps |
| | ADAK C-3 | 51.85094 N | 176.73411 W | S096S195W19 | COr,Ps |
| 306-50-10900 | ADAK C-3 | 51.85124 N | 176.72635 W | S096S195W19 | COr,Ps |
| | ADAK C-3 | 51.84766 N | 176.72629 W | S096S195W19 | COr,Ps |
| 306-50-11200 | ADAK C-3 | 51.84898 N | 176.71640 W | S096S195W20 | Ps |
| | ADAK C-3 | 51.84803 N | 176.71675 W | S096S195W20 | Ps |
| 306-50-11250 | ADAK C-3 | 51.84929 N | 176.71196 W | S096S195W20 | Ps |
| | ADAK C-3 | 51.84690 N | 176.71103 W | S096S195W20 | Ps |
| 306-50-11300 | ADAK C-3 | 51.84994 N | 176.71138 W | S096S195W20 | Ps |
| | ADAK C-3 | 51.85039 N | 176.70731 W | S096S195W20 | Ps |
| 306-50-11400 | ADAK C-3 | 51.86297 N | 176.72156 W | S096S195W17 | COr,Ps |
| | ADAK C-3 | 51.86394 N | 176.71550 W | S096S195W17 | COr,Ps |
| 306-50-11500 | ADAK C-3 | 51.87248 N | 176.72982 W | S096S195W07 | COsr,Ps |
| | ADAK C-3 | 51.88186 N | 176.69436 W | S096S195W04 | COsr,Ps |

| WATER BODY NUMBER / NAME | MAP SHEET | LAT. | LONG. | PLSS | SPECIES |
|---|---|---|---|---|---|
| 306-50-11500-2021 | ADAK C-3 | 51.87948 N | 176.70156 W | S096S195W08 | COsr,Ps |
| | ADAK C-3 | 51.88407 N | 176.70090 W | S096S195W05 | COsr,Ps |
| 306-50-11600 | ADAK C-3 | 51.87640 N | 176.73214 W | S096S195W07 | Ps |
| | ADAK C-3 | 51.88518 N | 176.71390 W | S096S195W05 | Ps |
| 306-50-12000 | ADAK C-2 | 51.95227 N | 176.66635 W | S095S195W15 | COp,Pp,Sp |
| | ADAK C-2 | 51.95117 N | 176.66631 W | S095S195W15 | COp,Pp,Sp |
| 306-50-12000-0010<br>Andrew Lake | ADAK C-2 | 51.94028 N | 176.63655 W | S095S195W14 | COp,Pp,Sp |
| 306-50-12000-2010 | ADAK C-2 | 51.93994 N | 176.66314 W | S095S195W15 | Ps |
| | ADAK C-3 | 51.93474 N | 176.66507 W | S095S195W22 | Ps |
| 306-50-12000-2017 | ADAK C-2 | 51.95071 N | 176.61593 W | S095S195W13 | COr |
| *Park Creek | ADAK C-2 | 51.95098 N | 176.61561 W | S095S195W13 | COr |
| 306-50-12000-2020 | ADAK C-2 | 51.93850 N | 176.65124 W | S095S195W23 | COp,Ps,Ss |
| Moffett Creek | ADAK C-2 | 51.93133 N | 176.66000 W | S095S195W22 | COr |
| 306-50-12000-2030 | ADAK C-2 | 51.92402 N | 176.64516 W | S095S195W26 | COr,Ps,Ss |
| *Nurse Creek | ADAK C-2 | 51.92165 N | 176.65343 W | S095S195W26 | COr,Ps,Ss |
| 306-50-12000-2034 | ADAK C-2 | 51.92330 N | 176.64435 W | S095S195W26 | COr |
| | ADAK C-2 | 51.92209 N | 176.64623 W | S095S195W26 | COr |
| 306-50-12000-2034-0010 | ADAK C-2 | 51.92322 N | 176.64531 W | S095S195W26 | COr |
| 306-50-12000-2050 | ADAK C-2 | 51.91377 N | 176.63715 W | S095S195W26 | COr |
| | ADAK C-2 | 51.91321 N | 176.63864 W | S095S195W26 | COr |
| 306-70-10100 | ADAK C-2 | 51.95267 N | 176.57380 W | S095S194W17 | COr,Ps |
| | ADAK C-2 | 51.95587 N | 176.57458 W | S095S194W08 | Ps |
| 306-70-10110 | ADAK C-2 | 51.94975 N | 176.58175 W | S095S194W17 | COr,Ps |
| Transpo Creek | ADAK C-2 | 51.95017 N | 176.58354 W | S095S194W18 | COr,Ps |
| 306-70-10113 | ADAK C-2 | 51.94513 N | 176.58712 W | S095S194W18 | COr |
| CDAA Creek | ADAK C-2 | 51.94506 N | 176.58848 W | S095S194W18 | COr |
| 306-70-10120 | ADAK C-2 | 51.93680 N | 176.59209 W | S095S194W19 | COr,Ps,DVp |
| *Shotgun Creek | ADAK C-2 | 51.93721 N | 176.59383 W | S095S194W19 | COr,Ps,DVp |
| 306-70-10129 | ADAK C-2 | 51.93160 N | 176.58920 W | S095S194W19 | COsr,Ps |
| *No Name Creek | ADAK C-2 | 51.92197 N | 176.59889 W | S095S194W30 | COsr,Ps |
| 306-70-10135 | ADAK C-2 | 51.91843 N | 176.58440 W | S095S194W30 | COr |
| | ADAK C-2 | 51.91621 N | 176.58738 W | S095S194W30 | COr |

| WATER BODY NUMBER / NAME | MAP SHEET | LAT. | LONG. | PLSS | SPECIES |
|---|---|---|---|---|---|
| 306-70-10160 | ADAK C-2 | 51.90183 N | 176.61938 W | S095S195W36 | COsr,Ps,DVsr |
| NavFac Creek | ADAK C-2 | 51.90421 N | 176.65600 W | S095S195W34 | COsr,Ps,DVsr |
| 306-70-10160-2020 | ADAK C-2 | 51.90150 N | 176.64176 W | S095S195W35 | COr |
| | ADAK C-2 | 51.90783 N | 176.64524 W | S095S195W35 | COr |
| 306-70-10160-2020-0010 | ADAK C-2 | 51.90927 N | 176.64546 W | S095S195W35 | COr |
| Haven Lake | | | | | |
| 306-70-10180 | ADAK C-2 | 51.88988 N | 176.62507 W | S096S195W01 | COr,Ps,DVr |
| *Airport Creek | ADAK C-2 | 51.89552 N | 176.64349 W | S096S195W02 | COr,Ps,DVr |
| 306-70-10180-2021 | ADAK C-2 | 51.89050 N | 176.63361 W | S096S195W02 | COp |
| | ADAK C-2 | 51.88091 N | 176.65565 W | S096S195W10 | COr |
| 306-70-10200 | ADAK C-2 | 51.85875 N | 176.65328 W | S096S195W15 | COp,Ps,DVp |
| | ADAK C-2 | 51.88061 N | 176.65380 W | S096S195W11 | Ps,DVp |
| 306-70-10200-2007 | ADAK C-2 | 51.87081 N | 176.65265 W | S096S195W10 | COsr,Ps,DVr |
| *Amulet Creek | ADAK C-3 | 51.86050 N | 176.67697 W | S096S195W16 | COsr,DVr |
| 306-70-10200-2015 | ADAK C-2 | 51.87504 N | 176.65363 W | S096S195W10 | COr,Ps,DVr |
| West Sweeper Creek | ADAK C-2 | 51.87636 N | 176.66238 W | S096S195W10 | COr,Ps,DVr |
| 306-70-10200-2023 | ADAK C-2 | 51.88061 N | 176.65380 W | S096S195W10 | COr |
| Sweeper Creek | ADAK C-2 | 51.87839 N | 176.65959 W | S096S195W10 | COr |
| 306-70-10200-2024 | ADAK C-2 | 51.88547 N | 176.63982 W | S096S195W02 | COr |
| Upper Sweeper Creek East | ADAK C-2 | 51.88061 N | 176.65380 W | S096S195W10 | COr |
| 306-70-10200-2024-0010 | ADAK C-2 | 51.88475 N | 176.64339 W | S096S195W02 | COr |
| 306-70-10200-2024-0020 | ADAK C-2 | 51.88368 N | 176.64883 W | S096S195W02 | COr |
| 306-70-10200-2024-0030 | ADAK C-2 | 51.88158 N | 176.65189 W | S096S195W02 | COr |
| 306-70-10223 | ADAK C-2 | 51.85112 N | 176.65738 W | S096S195W22 | COr,Ps |
| Helmet Creek | ADAK C-3 | 51.85114 N | 176.67255 W | S096S195W22 | Ps |
| 306-70-10225 | ADAK C-2 | 51.84964 N | 176.65382 W | S096S195W22 | COsr,Sp,DVr |
| Mitt Creek | ADAK C-2 | 51.84548 N | 176.66002 W | S096S195W22 | COsr,Sp,DVr |
| 306-70-10250 | ADAK C-2 | 51.84878 N | 176.64272 W | S096S195W23 | COr,Ps |
| Leone Creek | ADAK C-2 | 51.84713 N | 176.64265 W | S096S195W23 | COr,Ps |
| 306-70-10292 | ADAK C-2 | 51.83457 N | 176.62385 W | S096S195W25 | Ps |
| | ADAK C-2 | 51.83482 N | 176.62523 W | S096S195W25 | Ps |

| WATER BODY NUMBER / NAME | MAP SHEET | LAT. | LONG. | PLSS | SPECIES |
|---|---|---|---|---|---|
| 306-70-10296 | ADAK C-2 | 51.83357 N | 176.62650 W | S096S195W25 | Ps |
| | ADAK C-2 | 51.83388 N | 176.62679 W | S096S195W25 | Ps |
| 306-70-10300 | ADAK C-2 | 51.82924 N | 176.63054 W | S096S195W26 | CHs,COsr,Ps,Ss |
| *Finger Creek | ADAK C-2 | 51.82552 N | 176.63606 W | S096S195W26 | CHs,COsr,Ps,Ss |
| 306-70-10300-2020 | ADAK C-2 | 51.82795 N | 176.63508 W | S096S195W26 | COr,Ps |
| | ADAK C-2 | 51.82783 N | 176.63604 W | S096S195W26 | COr,Ps |
| 306-70-10300-2030 | ADAK C-2 | 51.82673 N | 176.63509 W | S096S195W26 | COr,Ps |
| | ADAK C-2 | 51.82689 N | 176.63877 W | S096S195W26 | Ps |
| 306-70-10300-2049 | ADAK C-2 | 51.82570 N | 176.63595 W | S096S195W26 | COr,Ps |
| | ADAK C-2 | 51.82508 N | 176.63476 W | S096S195W26 | Ps |
| 306-70-10300-2050 | ADAK C-2 | 51.82552 N | 176.63606 W | S096S195W26 | COr,Ps |
| | ADAK C-2 | 51.82473 N | 176.63736 W | S096S195W26 | Ps |
| 306-70-10400 | ADAK C-2 | 51.83566 N | 176.59166 W | S096S194W30 | CHs,COsr,Ps,Ss |
| | ADAK C-2 | 51.82056 N | 176.59533 W | S096S194W31 | CHs,COsr,Ps,Ss |
| 306-70-10500 | ADAK C-2 | 51.82577 N | 176.57844 W | S096S194W29 | COr,Ps |
| | ADAK C-2 | 51.82089 N | 176.57844 W | S096S194W32 | COr,Ps |
| 306-70-10600 | ADAK C-2 | 51.81502 N | 176.51266 W | S096S194W34 | Ps |
| | ADAK C-2 | 51.81454 N | 176.51603 W | S096S194W34 | Ps |
| 306-70-10700 | ADAK C-2 | 51.81336 N | 176.50469 W | S096S194W35 | CHp,COr,Ps |
| | ADAK C-2 | 51.80696 N | 176.49808 W | S097S195W05 | CHp,COr,Ps |
| 306-70-10700-2002 | ADAK C-2 | 51.81324 N | 176.50447 W | S096S194W35 | COr,Ps |
| | ADAK C-2 | 51.80561 N | 176.50495 W | S097S195W05 | COr,Ps |
| 306-70-10715 | ADAK C-2 | 51.84303 N | 176.50897 W | S096S194W23 | Ps |
| | ADAK C-2 | 51.83897 N | 176.50556 W | S096S194W23 | Ps |
| 306-70-10800 | ADAK C-2 | 51.80088 N | 176.43566 W | S097S195W02 | Ps,DVp |
| | ADAK C-2 | 51.80401 N | 176.45394 W | S097S195W03 | Ps,DVp |
| 306-70-10900 | ADAK C-2 | 51.82649 N | 176.38774 W | S096S193W27 | Ps |
| | ADAK C-2 | 51.82277 N | 176.38343 W | S096S193W34 | Ps |
| 306-70-11000 | ADAK C-2 | 51.83196 N | 176.39710 W | S096S193W28 | Ps |
| | ADAK C-2 | 51.83855 N | 176.38871 W | S096S193W22 | Ps |
| 306-70-11200 | ADAK C-1 | 51.87891 N | 176.19900 W | S096S192W12 | Ps |
| | ADAK C-1 | 51.86787 N | 176.18480 W | S096S191W07 | Ps |
| 306-70-11300 | ADAK C-1 | 51.83794 N | 176.14194 W | S096S191W29 | COs,Ps |
| | ADAK C-1 | 51.84594 N | 176.15759 W | S096S191W20 | COs,Ps |

| WATER BODY NUMBER / NAME | MAP SHEET | LAT. | LONG. | PLSS | SPECIES |
|---|---|---|---|---|---|
| 306-70-11800 | ADAK C-1 | 51.99222 N | 176.09177 W | S094S191W35 | Ps |
| Little Fox Creek | ADAK D-1 | 52.00816 N | 176.08558 W | S094S191W26 | Ps |
| 306-70-11900 | ADAK C-1 | 51.99610 N | 176.09864 W | S094S191W34 | Ps |
| Fox Creek | ADAK D-1 | 52.01338 N | 176.10102 W | S094S191W22 | Ps |
| 306-70-11950 | ADAK C-1 | 51.99701 N | 176.12980 W | S094S191W33 | Ps |
| Turmath Creek | ADAK D-1 | 52.01332 N | 176.13188 W | S094S191W21 | Ps |
| 306-70-12000 | ADAK D-1 | 52.01599 N | 176.18141 W | S094S191W19 | DVp |
| | ADAK D-1 | 52.02037 N | 176.15806 W | S094S191W20 | DVp |
| 307-11-10900 | ADAK C-6 | 51.82674 N | 177.86178 W | S096S203W30 | Ps,DVp |
| | ADAK C-6 | 51.80215 N | 177.86435 W | S097S205W04 | Ps,DVp |
| 307-11-10900-2007 | ADAK C-6 | 51.81902 N | 177.85969 W | S096S203W31 | Ps,DVp |
| | ADAK C-6 | 51.81239 N | 177.84612 W | S096S203W31 | Ps,DVp |
| 307-11-10900-2012 | ADAK C-6 | 51.81332 N | 177.86610 W | S096S204W36 | Ps,DVp |
| | ADAK C-6 | 51.81353 N | 177.88586 W | S096S204W36 | Ps,DVp |
| 307-11-10900-2015 | ADAK C-6 | 51.80977 N | 177.86559 W | S096S203W31 | Ps,DVp |
| | ADAK C-6 | 51.80496 N | 177.85427 W | S097S205W03 | Ps,DVp |
| 307-11-11000 | ADAK C-6 | 51.83104 N | 177.76433 W | S096S203W26 | DVp |
| | ADAK C-6 | 51.82591 N | 177.77563 W | S096S203W27 | DVp |
| 307-11-11020 | ADAK C-6 | 51.82825 N | 177.75737 W | S096S203W26 | DVp |
| | ADAK C-6 | 51.82495 N | 177.76282 W | S096S203W26 | DVp |
| 307-12-10400 | ADAK C-6 | 51.78234 N | 177.82063 W | S097S205W11 | COs,Ps,DVp |
| | ADAK C-6 | 51.79598 N | 177.84404 W | S097S205W03 | COs,Ps,DVp |
| 307-12-10500 | ADAK B-6 | 51.73775 N | 177.83394 W | S097S205W26 | Ps |
| | ADAK C-6 | 51.76338 N | 177.86954 W | S097S205W21 | Ps |
| 307-12-10500-2004 | ADAK B-6 | 51.73850 N | 177.83442 W | S097S205W26 | Ps |
| | ADAK C-6 | 51.75690 N | 177.84386 W | S097S205W22 | Ps |
| 307-12-10500-2013 | ADAK C-6 | 51.75304 N | 177.85907 W | S097S205W21 | Ps |
| | ADAK C-6 | 51.75236 N | 177.87247 W | S097S205W21 | Ps |
| 307-12-10500-2018 | ADAK C-6 | 51.75983 N | 177.87030 W | S097S205W21 | Ps |
| | ADAK C-6 | 51.76529 N | 177.86212 W | S097S205W21 | Ps |
| 307-12-10600 | ADAK B-6 | 51.72114 N | 177.84040 W | S098S205W03 | Ps,DVp |
| | ADAK B-6 | 51.73359 N | 177.86409 W | S097S205W33 | Ps,DVp |
| 307-12-10600-0010 | ADAK B-6 | 51.73384 N | 177.86946 W | S097S205W33 | Pp,DVp |

| WATER BODY NUMBER / NAME | MAP SHEET | LAT. | LONG. | PLSS | SPECIES |
|---|---|---|---|---|---|
| 307-12-11600 | ADAK C-4 | 51.82096 N | 177.20528 W | S096S199W35 | Ps |
| | ADAK C-4 | 51.81269 N | 177.18369 W | S096S199W36 | Ps |
| 307-12-11700 | ADAK C-4 | 51.84141 N | 177.20528 W | S096S199W23 | DVs |
| | ADAK C-4 | 51.84115 N | 177.19764 W | S096S199W23 | DVs |
| 307-12-11700-0010 | ADAK C-4 | 51.83923 N | 177.20136 W | S096S199W23 | DVs |
| 307-12-11700-0020 | ADAK C-4 | 51.83888 N | 177.19193 W | S096S199W23 | DVs |
| 307-16-10100 | ADAK B-4 | 51.68722 N | 177.28403 W | S098S201W15 | Ps,DVp |
| | ADAK B-4 | 51.69514 N | 177.27721 W | S098S201W11 | Ps,DVp |
| 307-16-10200 | ADAK B-4 | 51.69768 N | 177.29876 W | S098S201W10 | Ps |
| | ADAK B-4 | 51.70571 N | 177.28883 W | S098S201W10 | Ps |
| 307-16-10500 | ADAK B-5 | 51.73415 N | 177.36389 W | S097S201W31 | Ps |
| | ADAK C-4 | 51.76155 N | 177.26367 W | S097S201W23 | Ps |
| 307-16-12700 | ADAK B-6 | 51.70023 N | 177.83787 W | S098S205W10 | Ps,DVp |
| | ADAK B-6 | 51.72174 N | 177.87311 W | S098S205W04 | Ps,DVp |
| 307-16-12700-2019 | ADAK B-6 | 51.71444 N | 177.86835 W | S098S205W04 | Ps,DVp |
| | ADAK B-6 | 51.71831 N | 177.88255 W | S098S205W05 | Ps,DVp |
| 307-16-12800 | ADAK B-6 | 51.69124 N | 177.90161 W | S098S205W17 | COs,Ps,DVp |
| | ADAK B-6 | 51.70347 N | 177.91206 W | S098S205W07 | COs,Ps,DVp |
| 307-16-12800-0010 | ADAK B-6 | 51.70578 N | 177.92169 W | S098S205W07 | COs,Pp,DVp |
| 307-16-12800-2010 | ADAK B-6 | 51.70217 N | 177.91032 W | S098S205W07 | COs,Ps,DVp |
| | ADAK B-6 | 51.70475 N | 177.90147 W | S098S205W08 | COs,Ps,DVp |
| 307-16-12800-2025 | ADAK B-6 | 51.70904 N | 177.93081 W | S098S206W01 | COs,Ps,DVp |
| | ADAK B-6 | 51.70510 N | 177.93526 W | S098S206W12 | COs,Ps,DVp |
| 307-16-12900 | ADAK B-6 | 51.69006 N | 177.90427 W | S098S205W17 | DVp |
| | ADAK B-6 | 51.69152 N | 177.91753 W | S098S205W18 | DVp |
| 307-16-13000 | ADAK B-6 | 51.67075 N | 177.92107 W | S098S205W19 | DVp |
| | ADAK B-6 | 51.67636 N | 177.92940 W | S098S206W24 | DVp |
| 307-23-10500 | GARELOI ISLAND C-1 | 51.81107 N | 178.08987 W | S096S205W33 | Pp |
| | GARELOI ISLAND C-1 | 51.82668 N | 178.07031 W | S096S205W27 | Pp |
| 307-23-10500-2002 | GARELOI ISLAND C-1 | 51.80906 N | 178.08578 W | S097S207W01 | Ps |
| | GARELOI ISLAND C-1 | 51.81418 N | 178.05659 W | S096S205W34 | Ps |

| WATER BODY NUMBER / NAME | MAP SHEET | LAT. | LONG. | PLSS | SPECIES |
|---|---|---|---|---|---|
| 307-23-10500-2008 | GARELOI ISLAND C-1 | 51.82440 N | 178.07004 W | S096S205W27 | Ps |
| | GARELOI ISLAND C-1 | 51.82606 N | 178.06172 W | S096S205W27 | Ps |
| 307-23-10600 | GARELOI ISLAND C-1 | 51.79051 N | 178.00893 W | S097S206W09 | Ps |
| | GARELOI ISLAND C-1 | 51.81635 N | 178.02198 W | S096S205W36 | Ps |
| 307-23-10600-2006 | GARELOI ISLAND C-1 | 51.80432 N | 178.01174 W | S097S206W04 | Ps |
| | GARELOI ISLAND C-1 | 51.81261 N | 178.00211 W | S096S204W31 | Ps |
| 307-23-10700 | ADAK C-6 | 51.78352 N | 177.99934 W | S097S206W09 | Ps |
| | ADAK C-6 | 51.81831 N | 177.97005 W | S096S204W32 | Ps |
| 307-23-10700-2015 | ADAK C-6 | 51.81008 N | 177.98580 W | S096S204W31 | Ps |
| | ADAK C-6 | 51.82017 N | 177.98023 W | S096S204W32 | Ps |
| 307-23-10900 | ADAK C-6 | 51.75250 N | 177.94963 W | S097S206W24 | Ps |
| | ADAK C-6 | 51.79491 N | 177.94079 W | S097S206W01 | Ps |
| 307-23-11300 | GARELOI ISLAND B-1 | 51.65743 N | 178.02238 W | S098S206W29 | Ps |
| | GARELOI ISLAND B-1 | 51.66377 N | 178.01463 W | S098S206W28 | Ps |
| 307-23-11700 | ADAK B-6 | 51.64881 N | 177.96324 W | S098S206W35 | Ps |
| | ADAK B-6 | 51.66656 N | 177.97207 W | S098S206W23 | Ps |
| 308-11-10400 | KISKA D-2 | 52.02704 N | 177.50504 E | S094S237W13 | DVp |
| | KISKA D-2 | 52.02460 N | 177.51490 E | S094S236W19 | DVp |
| 308-11-10500 | KISKA D-2 | 52.00733 N | 177.50204 E | S094S237W25 | DVp |
| *Moron Lake Outlet | KISKA D-2 | 52.00509 N | 177.51297 E | S094S237W25 | DVp |
| 308-11-10600 | KISKA C-2 | 51.98706 N | 177.48892 E | S094S237W35 | Ps |
| *Beach Cove River | KISKA C-2 | 51.97975 N | 177.49720 E | S095S237W01 | Ps |
| 308-11-11300 | KISKA C-3 | 51.90765 N | 177.25400 E | S095S238W31 | DVp |
| | KISKA C-3 | 51.90721 N | 177.26235 E | S095S238W32 | DVp |
| 308-12-10380 | KISKA D-2 | 52.01903 N | 177.58748 E | S094S236W22 | DVp |
| *Reynard Cove River | KISKA D-2 | 52.01493 N | 177.57550 E | S094S236W21 | DVp |
| 308-12-10400 | KISKA D-2 | 52.00539 N | 177.58409 E | S094S236W27 | COs |
| *Model Cove River | KISKA D-2 | 52.01243 N | 177.57359 E | S094S236W21 | COs |
| 308-12-10490 | KISKA D-2 | 52.00318 N | 177.55501 E | S094S236W29 | Ss,DVp |
| | KISKA D-2 | 52.00758 N | 177.55891 E | S094S236W29 | Ss,DVp |
| 308-12-10500 | KISKA C-2 | 51.99595 N | 177.57017 E | S094S236W33 | Ss,DVp |
| *Salmon Lagoon River | KISKA D-2 | 52.00147 N | 177.53453 E | S094S236W30 | Ss,DVp |
| 308-12-10600 | KISKA C-2 | 51.98258 N | 177.54780 E | S094S236W32 | Ps |
| *Kiska Harbor River, N. | KISKA C-2 | 51.99042 N | 177.54239 E | S094S236W32 | Ps |

| WATER BODY NUMBER / NAME | MAP SHEET | LAT. | LONG. | PLSS | SPECIES |
|---|---|---|---|---|---|
| 308-12-10650 | KISKA C-2 | 51.97276 N | 177.52435 E | S095S236W06 | Ps,DVp |
| *Trout Lagoon River | KISKA C-2 | 51.97398 N | 177.51329 E | S095S237W01 | Ps,DVp |
| 308-12-10700 | KISKA C-2 | 51.96440 N | 177.53380 E | S095S236W07 | Ps |
| Moose Creek | KISKA C-2 | 51.95110 N | 177.52278 E | S095S236W18 | Ps |
| 308-12-10700-2006 | KISKA C-2 | 51.95960 N | 177.52927 E | S095S236W07 | Ps |
| | KISKA C-2 | 51.96123 N | 177.51718 E | S095S236W07 | Ps |
| 308-16-10200 | KISKA C-3 | 51.86778 N | 177.24755 E | S096S238W07 | DVp |
| | KISKA C-3 | 51.87332 N | 177.25808 E | S096S238W08 | DVp |
| 308-17-10400 | KISKA C-2 | 51.89701 N | 177.34328 E | S095S238W35 | Ps |
| *Corvie Bay River | KISKA C-3 | 51.90487 N | 177.33300 E | S095S238W35 | Ps |
| 308-17-10400-2001 | KISKA C-2 | 51.89740 N | 177.34303 E | S095S238W35 | Ps |
| | KISKA C-3 | 51.89762 N | 177.32779 E | S095S238W35 | Ps |
| 308-17-10700 | KISKA C-2 | 51.91842 N | 177.37119 E | S095S238W25 | Ps |
| | KISKA C-2 | 51.92216 N | 177.35973 E | S095S238W25 | Ps |
| 308-17-10800 | KISKA C-2 | 51.92999 N | 177.40636 E | S095S237W20 | Ps |
| | KISKA C-2 | 51.93846 N | 177.39846 E | S095S237W20 | Ps |
| 308-17-10900 | KISKA C-2 | 51.93505 N | 177.43131 E | S095S237W21 | Ps |
| | KISKA C-2 | 51.94639 N | 177.41437 E | S095S237W17 | Ps |
| 308-17-10900-2010 | KISKA C-2 | 51.93980 N | 177.42765 E | S095S237W16 | Ps |
| | KISKA C-2 | 51.94652 N | 177.43226 E | S095S237W16 | Ps |
| 308-17-11000 | KISKA C-2 | 51.93562 N | 177.45925 E | S095S237W22 | COs,Ps,DVp |
| *Gertrude Cove River | KISKA C-2 | 51.95138 N | 177.45043 E | S095S237W15 | COs,Ps,DVp |
| 308-17-11100 | KISKA C-2 | 51.93569 N | 177.47404 E | S095S237W23 | DVp |
| *Jeff Cove River | KISKA C-2 | 51.94356 N | 177.47868 E | S095S237W14 | DVp |
| 308-17-11300 | KISKA C-2 | 51.92955 N | 177.55756 E | S095S236W20 | Ps,DVp |
| Major Creek | KISKA C-2 | 51.94353 N | 177.55403 E | S095S236W17 | Ps,DVp |
| 308-31-10600 | RAT ISLANDS B-4 | 51.61712 N | 178.84757 E | S099S229W11 | Ps |
| | RAT ISLANDS B-4 | 51.60889 N | 178.84814 E | S099S229W11 | Ps |
| 308-31-10780 | RAT ISLANDS B-4 | 51.62406 N | 178.78089 E | S099S229W05 | Ps |
| | RAT ISLANDS B-4 | 51.61838 N | 178.79193 E | S099S229W09 | Ps |
| 308-31-10800 | RAT ISLANDS B-4 | 51.62494 N | 178.77936 E | S099S229W05 | Ps |
| *Midden Cove River | RAT ISLANDS B-4 | 51.62046 N | 178.76944 E | S099S229W08 | Ps |
| 308-31-10900 | RAT ISLANDS B-4 | 51.63576 N | 178.73985 E | S098S229W31 | Ps |
| | RAT ISLANDS B-4 | 51.63037 N | 178.74473 E | S099S229W06 | Ps |

| WATER BODY NUMBER / NAME | MAP SHEET | LAT. | LONG. | PLSS | SPECIES |
|---|---|---|---|---|---|
| 308-31-11000 | RAT ISLANDS B-4 | 51.64312 N | 178.69016 E | S098S230W34 | Ps |
| | RAT ISLANDS B-4 | 51.64024 N | 178.67910 E | S098S230W34 | Ps |
| 308-32-10200 | RAT ISLANDS A-2 | 51.40226 N | 179.34984 E | S101S227W26 | Ps |
| *Constantine Pt. River | RAT ISLANDS A-2 | 51.39756 N | 179.33771 E | S101S227W27 | Ps |
| 308-32-10300 | RAT ISLANDS A-3 | 51.40602 N | 179.24784 E | S101S228W24 | Ps |
| | RAT ISLANDS A-3 | 51.40295 N | 179.24092 E | S101S228W25 | Ps |
| 308-36-10800 | RAT ISLANDS B-4 | 51.58578 N | 178.76312 E | S099S229W20 | Ps,DVp |
| *Signal Cove River | RAT ISLANDS B-4 | 51.59279 N | 178.77612 E | S099S229W17 | Ps,DVp |
| 308-36-10900 | RAT ISLANDS B-4 | 51.57753 N | 178.81044 E | S099S229W22 | DVp |
| | RAT ISLANDS B-4 | 51.58899 N | 178.81239 E | S099S229W22 | DVp |
| 308-36-11000 | RAT ISLANDS B-4 | 51.57976 N | 178.83400 E | S099S229W23 | Ps,DVp |
| *Buoy Bight River | RAT ISLANDS B-4 | 51.59139 N | 178.84246 E | S099S229W23 | Ps,DVp |
| 308-36-11000-2006 | RAT ISLANDS B-4 | 51.58264 N | 178.83689 E | S099S229W23 | Ps,DVp |
| | RAT ISLANDS B-4 | 51.58684 N | 178.85184 E | S099S229W23 | Ps,DVp |
| 308-36-11100 | RAT ISLANDS B-4 | 51.56909 N | 178.87708 E | S099S228W30 | DVp |
| *Sandy Cove River, W. | RAT ISLANDS B-4 | 51.57736 N | 178.88079 E | S099S228W30 | DVp |
| 308-36-11150 | RAT ISLANDS B-4 | 51.56780 N | 178.88082 E | S099S228W30 | DVp |
| *Sandy Cove River, E. | RAT ISLANDS B-4 | 51.57538 N | 178.88893 E | S099S228W30 | DVp |
| 308-36-11300 | RAT ISLANDS B-4 | 51.55780 N | 178.89503 E | S099S228W31 | Ps,DVp |
| | RAT ISLANDS B-4 | 51.56756 N | 178.90686 E | S099S228W29 | Ps,DVp |
| 308-36-11400 | RAT ISLANDS B-4 | 51.54625 N | 178.93242 E | S100S228W04 | Ps,DVp |
| | RAT ISLANDS B-4 | 51.55789 N | 178.93625 E | S099S228W33 | Ps,DVp |
| 308-36-11450 | RAT ISLANDS B-4 | 51.53833 N | 178.95216 E | S100S228W03 | DVp |
| | RAT ISLANDS B-4 | 51.54902 N | 178.96157 E | S099S228W34 | DVp |
| 308-36-11500 | RAT ISLANDS B-4 | 51.52447 N | 178.96880 E | S100S228W10 | Ps,DVp |
| Limpet Creek | RAT ISLANDS B-4 | 51.52333 N | 178.98634 E | S100S228W11 | Ps,DVp |
| 308-37-10100 | RAT ISLANDS A-3 | 51.44622 N | 179.08914 E | S101S229W11 | Ps,DVp |
| | RAT ISLANDS A-3 | 51.45280 N | 179.09661 E | S101S229W01 | Ps,DVp |
| 308-37-10200 | RAT ISLANDS A-3 | 51.43375 N | 179.10427 E | S101S229W12 | Ps,DVp |
| | RAT ISLANDS A-3 | 51.44358 N | 179.11066 E | S101S229W12 | Ps,DVp |
| 308-37-10300 | RAT ISLANDS A-3 | 51.41340 N | 179.15980 E | S101S228W20 | DVp |
| *Midden Creek | RAT ISLANDS A-3 | 51.41720 N | 179.17143 E | S101S228W21 | DVp |
| 308-37-10350 | RAT ISLANDS A-3 | 51.40292 N | 179.16850 E | S101S228W28 | DVp |
| | RAT ISLANDS A-3 | 51.40763 N | 179.18219 E | S101S228W21 | DVp |

| WATER BODY NUMBER / NAME | MAP SHEET | LAT. | LONG. | PLSS | SPECIES |
|---|---|---|---|---|---|
| 308-37-10400 | RAT ISLANDS A-3 | 51.38655 N | 179.22470 E | S101S228W35 | Ps |
| *Makarius Bay River | RAT ISLANDS A-3 | 51.39597 N | 179.22768 E | S101S228W26 | Ps |
| 308-42-10100 | RAT ISLANDS C-2 | 51.98187 N | 179.52274 E | S095S222W04 | DVp |
| | RAT ISLANDS C-2 | 51.97470 N | 179.52937 E | S095S222W04 | DVp |
| 308-42-10500 | RAT ISLANDS C-1 | 51.99613 N | 179.70179 E | S094S221W34 | DVp |
| | RAT ISLANDS C-1 | 51.99207 N | 179.68550 E | S094S221W34 | DVp |
| 308-46-10100 | RAT ISLANDS C-1 | 51.93890 N | 179.73091 E | S095S221W24 | DVp |
| *Warner Creek | RAT ISLANDS C-1 | 51.94047 N | 179.69197 E | S095S221W15 | DVp |
| 308-46-10400 | RAT ISLANDS C-1 | 51.89545 N | 179.67179 E | S096S221W04 | Ps |
| Fenner Creek | RAT ISLANDS C-2 | 51.90450 N | 179.66617 E | S095S221W33 | Ps |
| 308-46-10800 | RAT ISLANDS C-2 | 51.95355 N | 179.48948 E | S095S222W18 | DVp |
| | RAT ISLANDS C-2 | 51.95147 N | 179.50522 E | S095S222W17 | DVp |
| 309-13-10500 | ATTU C-3 | 52.91555 N | 173.15241 E | S084S261W07 | Pp |
| O'Donnell Creek | ATTU C-3 | 52.88925 N | 173.08718 E | S084S262W22 | Pp |
| 309-13-10600 | ATTU C-3 | 52.92199 N | 173.12948 E | S084S262W12 | COr,Ps,DVr |
| Addison Creek | ATTU C-3 | 52.91306 N | 173.05220 E | S084S262W09 | COr,Ps,DVr |
| 309-13-10600-2001 | ATTU C-3 | 52.92088 N | 173.12570 E | S084S262W12 | Ps |
| | ATTU C-3 | 52.91319 N | 173.11846 E | S084S262W11 | Ps |
| 309-14-10010 | ATTU C-3 | 52.92433 N | 173.24684 E | S084S261W02 | COr,Ps,Sr,DVr |
| *Lake Cories Creek | ATTU C-3 | 52.90041 N | 173.23032 E | S084S261W15 | COr,Ps,Sr,DVr |
| 309-14-10200 | ATTU C-3 | 52.92763 N | 173.23449 E | S084S261W03 | Pp,DVr |
| *McKenzie Creek | ATTU C-3 | 52.91884 N | 173.21494 E | S084S261W09 | Pp,DVr |
| 309-14-10300 | ATTU C-3 | 52.87692 N | 173.25937 E | S084S261W26 | COs,Ps,Ss |
| *Lake Nicholas System | ATTU C-3 | 52.88777 N | 173.17884 E | S084S261W20 | COs,Ps,Ss |
| 309-14-10300-0010 | ATTU C-3 | 52.87697 N | 173.23725 E | S084S261W27 | COs,Pp,Ss |
| Nicholas, Lake | | | | | |
| 309-15-10010 | ATTU C-3 | 52.80409 N | 173.16466 E | S085S263W19 | Ps,Sp |
| *Casco Creek | ATTU C-3 | 52.80160 N | 173.15541 E | S085S264W24 | Ps,Sp |
| 309-15-10010-0010 | ATTU C-3 | 52.80139 N | 173.16327 E | S085S263W19 | Pp,Sp |
| 309-15-10010-0020 | ATTU C-3 | 52.80347 N | 173.15967 E | S085S263W19 | Pp,Sp |
| 309-15-10010-0030 | ATTU C-3 | 52.79979 N | 173.15507 E | S085S264W24 | Pp,Sp |

| WATER BODY NUMBER / NAME | MAP SHEET | LAT. | LONG. | PLSS | SPECIES |
|---|---|---|---|---|---|
| 309-15-10200 | ATTU C-3 | 52.82156 N | 173.15952 E | S085S263W07 | Ps |
| *King Fisher Creek | ATTU C-3 | 52.82354 N | 173.14757 E | S085S264W12 | Ps |
| 309-15-10400 | ATTU C-3 | 52.82516 N | 173.18229 E | S085S263W08 | COsr,Pp |
| Peaceful River | ATTU C-3 | 52.84538 N | 173.11795 E | S085S264W02 | COsr,Pp |
| 309-15-10400-2004 | ATTU C-3 | 52.83262 N | 173.17041 E | S085S263W07 | Pp |
| | ATTU C-3 | 52.83831 N | 173.16946 E | S085S263W06 | Pp |
| 309-15-10400-2008 | ATTU C-3 | 52.83844 N | 173.14489 E | S085S264W01 | Pp |
| | ATTU C-3 | 52.83852 N | 173.14137 E | S085S264W01 | Pp |
| 309-15-10400-2012 | ATTU C-3 | 52.83873 N | 173.12867 E | S085S264W02 | Pp |
| | ATTU C-3 | 52.84118 N | 173.12526 E | S085S264W02 | Pp |
| 309-15-10400-2019 | ATTU C-3 | 52.83874 N | 173.12633 E | S085S264W02 | Pp |
| | ATTU C-3 | 52.83772 N | 173.11312 E | S085S264W02 | Pp |
| 309-15-10500 | ATTU C-3 | 52.83641 N | 173.19270 E | S085S263W05 | Ps |
| *Navy Town Creek | ATTU C-3 | 52.83763 N | 173.17970 E | S085S263W05 | Ps |
| 309-15-10550 | ATTU C-3 | 52.84668 N | 173.20176 E | S085S263W05 | CHs,COs,Ps,Ss |
| *Henderson River | ATTU C-3 | 52.86079 N | 173.17559 E | S084S261W32 | CHs,COs,Ps,Ss |
| 309-15-10550-2009 | ATTU C-3 | 52.86079 N | 173.17559 E | S084S261W32 | Pp,Sp |
| *Elwood Creek | ATTU C-3 | 52.85107 N | 173.17218 E | S084S261W32 | Pp |
| 309-15-10550-2009-0010 | ATTU C-3 | 52.85890 N | 173.17292 E | S084S261W32 | Pp,Sp |
| 309-15-10600 | ATTU C-3 | 52.85591 N | 173.21695 E | S084S261W34 | Pp |
| *East Massacre Creek | ATTU C-3 | 52.86589 N | 173.19473 E | S084S261W28 | Pp |
| 309-15-10800 | ATTU C-3 | 52.82750 N | 173.30775 E | S085S262W07 | Ps |
| *Alexai Pt. Creek | ATTU C-3 | 52.83302 N | 173.29574 E | S085S263W12 | Ps |
| 309-21-10010 | ATTU C-5 | 52.91574 N | 172.65089 E | S084S265W10 | Sp |
| | ATTU C-5 | 52.92609 N | 172.65952 E | S084S265W03 | Sp |
| 309-21-10010-0010 | ATTU C-5 | 52.93000 N | 172.66056 E | S084S265W03 | Sp |
| Etienne Lake | | | | | |
| 309-22-10200 | ATTU C-4 | 52.88457 N | 172.79823 E | S084S264W22 | Ps,DVp |
| Abraham River | ATTU C-4 | 52.88705 N | 172.84362 E | S084S264W24 | Ps,DVp |
| 309-22-10400 | ATTU C-4 | 52.89128 N | 172.79003 E | S084S264W22 | Ps,DVp |
| Little Abraham River | ATTU C-4 | 52.91203 N | 172.80750 E | S084S264W10 | Ps,DVp |
| 309-23-10070 | ATTU C-4 | 52.79874 N | 172.86465 E | S085S266W24 | COp,Sp |
| | ATTU C-4 | 52.80387 N | 172.85728 E | S085S266W24 | COp,Sp |

| WATER BODY NUMBER / NAME | MAP SHEET | LAT. | LONG. | PLSS | SPECIES |
|---|---|---|---|---|---|
| 309-23-10070-0010 | ATTU C-4 | 52.81077 N | 172.85782 E | S085S266W13 | COp,Sp |
| 309-25-10200 | ATTU C-3 | 52.81516 N | 173.00651 E | S085S265W13 | Ps |
| Kaufman Creek | ATTU C-4 | 52.82403 N | 172.98063 E | S085S265W11 | Ps |
| 309-25-10300 | ATTU C-3 | 52.82363 N | 173.03851 E | S085S264W08 | Ps |
| Lefler Creek | ATTU C-3 | 52.83173 N | 173.02698 E | S085S264W07 | Ps |
| 309-25-10300-2001 | ATTU C-3 | 52.82728 N | 173.03791 E | S085S264W08 | Ps |
| | ATTU C-3 | 52.83220 N | 173.03610 E | S085S264W07 | Ps |
| 309-25-10400 | ATTU C-3 | 52.83160 N | 173.05697 E | S085S264W08 | Ps,Sp |
| Temnac River | ATTU C-4 | 52.86373 N | 172.92977 E | S084S263W33 | Ps,Sp |
| 309-25-10500 | ATTU C-3 | 52.82916 N | 173.07287 E | S085S264W09 | Ps |
| George Creek | ATTU C-3 | 52.86495 N | 173.06983 E | S084S262W28 | Ps |
| 309-25-10600 | ATTU C-3 | 52.82256 N | 173.07727 E | S085S264W09 | Ps |
| *Rocky Point Creek | ATTU C-3 | 52.82249 N | 173.08181 E | S085S264W09 | Ps |
| 309-25-10600-2006 | ATTU C-3 | 52.82249 N | 173.08181 E | S085S264W09 | Ps |
| | ATTU C-3 | 52.82620 N | 173.08900 E | S085S264W10 | Ps |
| 309-32-10150 | ATTU A-2 | 52.44017 N | 173.49632 E | S089S263W28 | CHp,COp,Pp,Sp |
| | ATTU A-2 | 52.43650 N | 173.49760 E | S089S263W28 | CHp,COp,Pp,Sp |
| 309-32-10200 | ATTU A-2 | 52.44776 N | 173.52370 E | S089S263W22 | Ps |
| *Armeria Bay River | ATTU A-2 | 52.43480 N | 173.54070 E | S089S263W27 | Ps |
| 309-32-10600 | ATTU A-2 | 52.49475 N | 173.63154 E | S089S262W05 | Ps |
| | ATTU A-2 | 52.49083 N | 173.62776 E | S089S262W05 | Ps |
| 309-33-10200 | ATTU A-1 | 52.46434 N | 173.68819 E | S089S262W14 | COr,Ps |
| *McDonald Lagoon | ATTU A-2 | 52.46189 N | 173.66138 E | S089S262W15 | COr,Ps |
| 309-33-10250 | ATTU A-1 | 52.45977 N | 173.68754 E | S089S262W14 | COr |
| | ATTU A-1 | 52.45400 N | 173.68416 E | S089S262W23 | COr |
| 309-33-10400 | ATTU A-1 | 52.44385 N | 173.68550 E | S089S262W26 | Ps |
| *Aga Cove | ATTU A-2 | 52.43761 N | 173.66271 E | S089S262W27 | Ps |
| 309-33-10400-2001 | ATTU A-1 | 52.44070 N | 173.67383 E | S089S262W27 | Ps |
| | ATTU A-2 | 52.44693 N | 173.65987 E | S089S262W22 | Ps |
| 309-33-10450 | ATTU A-1 | 52.43742 N | 173.69314 E | S089S262W26 | COr |
| | ATTU A-1 | 52.43405 N | 173.68689 E | S089S262W26 | COr |
| 309-33-10500 | ATTU A-1 | 52.42041 N | 173.69756 E | S089S262W35 | COr,Ps |
| *Aga Cove, S. | ATTU A-1 | 52.41313 N | 173.66793 E | S090S262W03 | Ps |

| WATER BODY NUMBER / NAME | MAP SHEET | LAT. | LONG. | PLSS | SPECIES |
|---|---|---|---|---|---|
| 309-33-10510 | ATTU A-1 | 52.42002 N | 173.69840 E | S089S262W35 | COr,Pp |
| | ATTU A-1 | 52.41354 N | 173.69357 E | S090S262W02 | COr,Pp |
| 311-20-11200 | UNIMAK D-2 | 54.75310 N | 164.63372 W | S063S102W05 | Sp |
| Pogromni River | UNIMAK C-2 | 54.68360 N | 164.57770 W | S063S102W35 | Ss |
| 311-20-11200-2005 | UNIMAK C-2 | 54.70036 N | 164.61455 W | S063S102W28 | Ss |
| | UNIMAK C-2 | 54.69637 N | 164.58980 W | S063S102W27 | Ss |
| 311-20-11200-2007 | UNIMAK C-2 | 54.69357 N | 164.59368 W | S063S102W27 | Ss |
| | UNIMAK C-2 | 54.69488 N | 164.57892 W | S063S102W26 | Ss |
| 311-20-11500 | UNIMAK D-2 | 54.85325 N | 164.55874 W | S061S102W35 | CHp,Pp |
| Winding Creek | UNIMAK D-2 | 54.81154 N | 164.47420 W | S062S101W16 | CHp,Pp |
| 311-32-10500 | UNIMAK D-2 | 54.89668 N | 164.33757 W | S061S100W17 | CHp,Pp,Sp |
| *Urilia Bay Area | UNIMAK D-2 | 54.87566 N | 164.35763 W | S061S100W19 | CHp,Pp |
| 311-32-10600 | UNIMAK D-1 | 54.89116 N | 164.30868 W | S061S100W16 | CHs,COp,Sp |
| Divide Creek | UNIMAK D-2 | 54.80021 N | 164.35636 W | S062S100W19 | CHs,Ss |
| 311-32-10700 | UNIMAK D-1 | 54.90453 N | 164.26894 W | S061S100W11 | CHp,COp,Sp |
| *Whaleback Mountain Creek | UNIMAK D-1 | 54.80022 N | 164.20700 W | S062S099W19 | Ss |
| 311-32-10700-0910 | UNIMAK D-1 | 54.90742 N | 164.23843 W | S061S100W12 | CHp,COp,Spr |
| Christianson Lagoon | | | | | |
| 311-32-10800 | UNIMAK D-1 | 54.88795 N | 164.20903 W | S061S099W19 | CHp,COp,Ss |
| | UNIMAK D-1 | 54.87655 N | 164.18622 W | S061S099W20 | CHp,COp,Ss |
| 311-32-10800-2011 | UNIMAK D-1 | 54.88941 N | 164.19838 W | S061S099W20 | Ss |
| | UNIMAK D-1 | 54.88525 N | 164.17765 W | S061S099W21 | Ss |
| 311-32-11000 | UNIMAK D-1 | 54.93002 N | 164.20528 W | S061S099W05 | CHp,COp,Sp |
| Peterson Lagoon | UNIMAK D-1 | 54.91440 N | 164.18241 W | S061S099W08 | CHp,COp,Sp |
| 311-32-11000-2011 | UNIMAK D-1 | 54.92702 N | 164.20195 W | S061S099W05 | CHp,COp,Sp |
| | UNIMAK D-1 | 54.92437 N | 164.16430 W | S061S099W04 | CHp,COp,Sp |
| 311-42-10100 | UNIMAK D-1 | 54.96209 N | 164.11655 W | S060S098W22 | CHs,COp,Pp,Sp |
| *Emil's River | UNIMAK D-1 | 54.91744 N | 164.09595 W | S061S099W12 | CHs,COp,Pp,Sp |
| 311-42-10400 | FALSE PASS D-6 | 54.98856 N | 163.98040 W | S060S097W15 | CHs,COp |
| North Creek | FALSE PASS D-6 | 54.92725 N | 163.92364 W | S061S097W06 | CHs |
| 311-42-10400-2011 | FALSE PASS D-6 | 54.92725 N | 163.92364 W | S061S097W06 | CHs |
| | FALSE PASS D-6 | 54.91074 N | 163.91400 W | S061S097W07 | CHs |
| 311-42-10700 | COLD BAY A-6 | 55.04955 N | 163.79063 W | S059S096W23 | Ss |
| Otter Point Creek | COLD BAY A-6 | 55.02291 N | 163.79800 W | S059S096W35 | Ss |

| WATER BODY NUMBER / NAME | MAP SHEET | LAT. | LONG. | PLSS | SPECIES |
|---|---|---|---|---|---|
| 311-42-10700-0010<br>Otter Point Creek Lagoon | COLD BAY A-6 | 55.04521 N | 163.79408 W | S059S096W26 | Ss |
| 311-52-10100 | COLD BAY A-6 | 55.04278 N | 163.70190 W | S059S095W28 | CHp |
| | FALSE PASS D-5 | 54.86896 N | 163.59328 W | S061S095W29 | CHp |
| 311-52-10100-2007 | FALSE PASS D-6 | 54.93633 N | 163.67874 W | S060S095W34 | CHp |
| | FALSE PASS D-5 | 54.89549 N | 163.61031 W | S061S095W18 | CHp |
| 311-52-10200 | COLD BAY A-5 | 55.03122 N | 163.61200 W | S059S095W36 | CHs,COp,Sp |
| | FALSE PASS D-5 | 54.97715 N | 163.63104 W | S060S095W14 | CHs,COp,Sp |
| 311-60-10100<br>*Mike's Valley | COLD BAY A-5 | 55.01582 N | 163.53310 W | S060S094W04 | CHs,COp,Ps,Sp |
| | FALSE PASS D-5 | 54.87478 N | 163.49363 W | S061S095W25 | Sp |
| 311-60-10350<br>Unga Man Creek | FALSE PASS D-5 | 54.87658 N | 163.40576 W | S061S094W22 | CHs,COr,Ps,Ss |
| | FALSE PASS D-5 | 54.87335 N | 163.44226 W | S061S094W29 | CHs,Ps,Ss |
| 311-60-10400 | FALSE PASS D-5 | 54.84320 N | 163.40420 W | S062S094W03 | CHsr,COr |
| | FALSE PASS D-5 | 54.84714 N | 163.41098 W | S061S094W33 | CHsr,COr |
| 311-60-10400-2006 | FALSE PASS D-5 | 54.84542 N | 163.40704 W | S062S094W03 | CHsr,COr |
| | FALSE PASS D-5 | 54.84627 N | 163.40703 W | S062S094W03 | CHsr,COr |
| 311-60-10400-2008 | FALSE PASS D-5 | 54.84541 N | 163.40830 W | S062S094W03 | CHsr,COr |
| | FALSE PASS D-5 | 54.84634 N | 163.40828 W | S061S094W34 | CHsr,COr |
| 311-60-10500 | FALSE PASS D-5 | 54.82539 N | 163.37949 W | S062S094W11 | CHp,COp,Pp,Sp |
| | FALSE PASS D-5 | 54.81875 N | 163.42844 W | S062S094W09 | CHp,Pp |
| 311-60-10550 | FALSE PASS D-5 | 54.85869 N | 163.38068 W | S061S094W35 | CHs |
| | FALSE PASS D-5 | 54.85837 N | 163.38115 W | S061S094W35 | CHs |
| 311-60-10600<br>*Anderson's Creek | FALSE PASS D-4 | 54.87539 N | 163.32322 W | S061S093W19 | CHp,COp,Pp |
| | FALSE PASS D-4 | 54.85880 N | 163.29665 W | S061S093W32 | CHp,Pp |
| 311-60-10700<br>*Trader's Cove Area | FALSE PASS D-4 | 54.91609 N | 163.26586 W | S061S093W09 | CHp,COp,Pp |
| | FALSE PASS D-4 | 54.87326 N | 163.24335 W | S061S093W27 | CHp,Pp |
| 311-60-10700-2008 | FALSE PASS D-4 | 54.91479 N | 163.26580 W | S061S093W09 | CHp,COp,Pp |
| | FALSE PASS D-4 | 54.90227 N | 163.22850 W | S061S093W14 | CHp,COp,Pp |
| 311-60-11200<br>*Hot Springs Bay Area | FALSE PASS D-4 | 54.93240 N | 163.22139 W | S061S093W02 | CHp,Pp,Sp |
| | FALSE PASS D-4 | 54.92312 N | 163.20654 W | S061S093W01 | CHp,Pp,Sp |
| 311-60-11400 | FALSE PASS D-4 | 54.98773 N | 163.28863 W | S060S092W18 | Ps |
| | FALSE PASS D-4 | 54.98787 N | 163.28185 W | S060S092W18 | Ps |
| 311-60-11409<br>Hungry's Creek | COLD BAY A-4 | 55.01031 N | 163.28132 W | S060S092W06 | CHs,COp,Ps,Ss |
| | FALSE PASS D-4 | 54.99323 N | 163.23128 W | S060S092W09 | CHs,COp,Ps,Ss |

| WATER BODY NUMBER / NAME | MAP SHEET | LAT. | LONG. | PLSS | SPECIES |
|---|---|---|---|---|---|
| 311-60-11500 | COLD BAY A-4 | 55.06256 N | 163.29492 W | S059S092W19 | CHp,COp,Sp |
| *Lampsport Lagoon | COLD BAY A-4 | 55.06323 N | 163.27539 W | S059S092W17 | CHp,COp,Sp |
| 312-20-10100 | COLD BAY A-4 | 55.16810 N | 163.03584 W | S058S091W11 | CHp,COp,Sp |
| | COLD BAY A-4 | 55.14292 N | 163.04889 W | S058S091W23 | Sp |
| 312-20-10200 | COLD BAY A-3 | 55.16220 N | 162.95964 W | S058S090W17 | CHp,COp,Pp,Ss |
| *Mike's Duck Camp | COLD BAY A-3 | 55.08652 N | 162.95443 W | S059S090W08 | CHs,Ss |
| 312-20-10200-2006 | COLD BAY A-3 | 55.14846 N | 162.99354 W | S058S090W19 | Sp |
| | COLD BAY A-4 | 55.15305 N | 163.00763 W | S058S091W13 | Sp |
| 312-20-10300 | COLD BAY A-3 | 55.16205 N | 162.93785 W | S058S090W16 | CHs,COp,Pp,Sp |
| *Alligator Hole, Center | COLD BAY A-3 | 55.12786 N | 162.94163 W | S058S090W28 | CHs,Pp |
| 312-20-10400 | COLD BAY A-3 | 55.16458 N | 162.93294 W | S058S090W09 | CHs,COp,Pp |
| *Alligator Hole, East | COLD BAY A-3 | 55.16460 N | 162.88360 W | S058S090W11 | CHs,Pp |
| 312-20-10570 | COLD BAY A-3 | 55.18360 N | 162.86346 W | S058S090W01 | CHs,COr,Sp |
| | COLD BAY A-3 | 55.17690 N | 162.85447 W | S058S090W12 | CHs,COr |
| 312-20-10570-2003 | COLD BAY A-3 | 55.18067 N | 162.85635 W | S058S090W01 | COr |
| | COLD BAY A-3 | 55.18563 N | 162.85454 W | S058S090W01 | COr |
| 312-20-10570-2007 | COLD BAY A-3 | 55.18007 N | 162.85614 W | S058S090W01 | COr,Ss |
| | COLD BAY A-3 | 55.18267 N | 162.84354 W | S058S089W06 | COr,Ss |
| 312-20-10570-2011 | COLD BAY A-3 | 55.17822 N | 162.85478 W | S058S090W12 | COr |
| | COLD BAY A-3 | 55.17701 N | 162.82792 W | S058S089W07 | COr |
| 312-20-10590 | COLD BAY A-3 | 55.19143 N | 162.85614 W | S058S090W01 | CHs,Ss |
| | COLD BAY A-3 | 55.18593 N | 162.83673 W | S058S089W06 | Ss |
| 312-20-10600 | COLD BAY A-3 | 55.19418 N | 162.85965 W | S057S090W36 | CHs,COr,Kp,Ps,Spr,DVp |
| | COLD BAY A-3 | 55.14825 N | 162.80621 W | S058S089W20 | CHs |
| 312-20-10600-2015 | COLD BAY A-3 | 55.16505 N | 162.80816 W | S058S089W08 | CHs |
| | COLD BAY A-3 | 55.14305 N | 162.79939 W | S058S089W21 | CHs |
| 312-20-10600-2022 | COLD BAY A-3 | 55.15872 N | 162.80582 W | S058S089W17 | DVp |
| Frosty Creek | COLD BAY A-3 | 55.12470 N | 162.82349 W | S058S089W29 | DVs |
| 312-20-10900 | COLD BAY A-3 | 55.21976 N | 162.83502 W | S057S089W30 | CHp,Pp,Sr |
| | COLD BAY A-3 | 55.21468 N | 162.82866 W | S057S089W30 | CHp,Pp,Sr |
| 312-20-10900-0010 | COLD BAY A-3 | 55.21233 N | 162.82782 W | S057S089W30 | CHp,Pp,Sr |
| 312-20-11000 | COLD BAY A-3 | 55.22605 N | 162.83917 W | S057S089W19 | CHp,COp,Sp |
| | COLD BAY A-3 | 55.24224 N | 162.80202 W | S057S089W17 | COr,Sr |

| WATER BODY NUMBER / NAME | MAP SHEET | LAT. | LONG. | PLSS | SPECIES |
|---|---|---|---|---|---|
| 312-20-11000-0010<br>Blue Bill Lake | COLD BAY B-3 | 55.25496 N | 162.80924 W | S057S089W08 | COr,Sr |
| 312-20-11300 | COLD BAY B-3 | 55.29286 N | 162.76209 W | S056S088W33 | CHs,COr,Pp,Sp |
| | COLD BAY B-3 | 55.27302 N | 162.77230 W | S057S089W03 | CHs,COr,Ss |
| 312-20-11300-0010<br>Hess, Lake | COLD BAY B-3 | 55.28079 N | 162.77784 W | S056S088W32 | CHp,COp,Ss |
| 312-20-11300-0020<br>Trelford, Lake | COLD BAY B-3 | 55.26941 N | 162.76840 W | S057S089W03 | CHs,COr,Sp |
| 312-40-10075 | COLD BAY B-2 | 55.35920 N | 162.63786 W | S056S087W05 | CHs |
| | COLD BAY B-2 | 55.34774 N | 162.63100 W | S056S087W08 | CHs |
| 312-40-10080 | COLD BAY B-2 | 55.35167 N | 162.55030 W | S056S087W11 | CHs,Ss |
| | COLD BAY B-2 | 55.34581 N | 162.54035 W | S056S087W11 | CHs,Ss |
| 312-40-10080-0010 | COLD BAY B-2 | 55.34841 N | 162.53740 W | S056S087W11 | CHp,Ss |
| 312-40-10080-0020 | COLD BAY B-2 | 55.34278 N | 162.53991 W | S056S087W11 | Ss |
| 312-40-10086 | COLD BAY B-2 | 55.36077 N | 162.53242 W | S056S087W01 | CHs,Sp |
| | COLD BAY B-2 | 55.35801 N | 162.52833 W | S056S087W01 | CHs,Sp |
| 312-40-10100 | COLD BAY B-2 | 55.39177 N | 162.50318 W | S055S086W30 | CHs,COp,Kp,Pp,Sp |
| | COLD BAY B-1 | 55.29439 N | 162.22298 W | S056S085W36 | CHs,COp,Kp,Sp |
| 312-40-10100-2006<br>Joshua Green River | COLD BAY B-2 | 55.37203 N | 162.47326 W | S055S086W32 | CHp,COp,Kp,Pp,Ss |
| | COLD BAY A-1 | 55.23493 N | 162.28297 W | S057S086W23 | CHs,COp,Ss |
| 312-40-10100-2006-0010 | COLD BAY B-2 | 55.32513 N | 162.47269 W | S056S086W17 | CHp,COp,Kp,Pp,Ss |
| 312-40-10100-2006-3020 | COLD BAY B-2 | 55.28581 N | 162.41509 W | S056S086W34 | CHs,COp,Ss |
| | COLD BAY A-2 | 55.23224 N | 162.41528 W | S057S087W24 | CHs,COp,Ss |
| 312-40-10100-2006-3028 | COLD BAY B-2 | 55.27204 N | 162.36898 W | S057S086W05 | CHs,COs,Ks,Ss |
| | COLD BAY A-1 | 55.22814 N | 162.32345 W | S057S086W22 | CHs,COs,Ss |
| 312-40-10100-2006-3028-4006 | COLD BAY B-2 | 55.25882 N | 162.35456 W | S057S086W08 | CHs,COp,Ss |
| | COLD BAY A-2 | 55.19495 N | 162.37432 W | S057S086W32 | CHs,COp |
| 312-40-10100-2006-3036 | COLD BAY B-1 | 55.26484 N | 162.32295 W | S057S086W10 | CHs,COp |
| | COLD BAY B-1 | 55.26540 N | 162.26673 W | S057S086W12 | CHs,COp |
| 312-40-10100-2016 | COLD BAY B-2 | 55.32941 N | 162.37435 W | S056S086W13 | COr,Sp |
| | COLD BAY B-2 | 55.29593 N | 162.36326 W | S056S086W25 | Ss |

| WATER BODY NUMBER / NAME | MAP SHEET | LAT. | LONG. | PLSS | SPECIES |
|---|---|---|---|---|---|
| 312-40-10100-2016-0010 | COLD BAY B-2 | 55.32121 N | 162.37161 W | S056S086W24 | COr,Sp |
| 312-40-10100-2016-0020 | COLD BAY B-2 | 55.31308 N | 162.35190 W | S056S085W19 | Sp |
| 312-40-10100-2021 | COLD BAY B-2 | 55.32659 N | 162.33537 W | S056S085W18 | CHp,COr,Sr |
| | COLD BAY B-1 | 55.32711 N | 162.22928 W | S056S085W13 | CHs,COr,Sr |
| 312-40-10100-2021-3003 | COLD BAY B-1 | 55.32755 N | 162.33241 W | S056S085W17 | CHs,COp |
| | COLD BAY B-1 | 55.35176 N | 162.30400 W | S056S085W09 | CHs,COp |
| 312-40-10100-2021-3012 | COLD BAY B-1 | 55.32198 N | 162.28155 W | S056S085W22 | COr,Spr |
| | COLD BAY B-1 | 55.30916 N | 162.26494 W | S056S085W22 | COr,Sr |
| 312-40-10200 | COLD BAY B-2 | 55.40973 N | 162.50477 W | S055S086W19 | CHs,COp,Sp |
| | COLD BAY B-2 | 55.40460 N | 162.44657 W | S055S086W21 | CHs |
| 312-40-10200-2041 | COLD BAY B-2 | 55.39818 N | 162.46183 W | S055S086W20 | CHs,Ss |
| | COLD BAY B-2 | 55.41076 N | 162.46407 W | S055S086W17 | CHs,Ss |
| 312-40-10200-2050 | COLD BAY B-2 | 55.39845 N | 162.45631 W | S055S086W21 | CHs |
| | COLD BAY B-2 | 55.39705 N | 162.42983 W | S055S086W22 | CHs |
| 312-40-10300 | COLD BAY B-2 | 55.46232 N | 162.50522 W | S054S086W31 | CHp,COp,Pp,Sp |
| *Moffet Creek | COLD BAY B-2 | 55.48819 N | 162.46652 W | S054S086W20 | CHp,Pp,Sp |
| 312-40-10300-2006 | COLD BAY B-2 | 55.46628 N | 162.48622 W | S054S086W32 | CHp,Pp,Sp |
| | COLD BAY B-2 | 55.44163 N | 162.45398 W | S055S086W04 | Sp |
| 312-40-10300-2006-3006 | COLD BAY B-2 | 55.44870 N | 162.47119 W | S055S086W05 | CHs,Ss |
| | COLD BAY B-2 | 55.43556 N | 162.46377 W | S055S086W08 | CHs,Ss |
| 312-40-10300-2006-3006-4005 | COLD BAY B-2 | 55.44161 N | 162.46687 W | S055S086W05 | CHs |
| | COLD BAY B-2 | 55.43629 N | 162.45939 W | S055S086W09 | CHs |
| 312-40-10300-2012 | COLD BAY B-2 | 55.47450 N | 162.47450 W | S054S086W29 | CHs,Pp,Sp |
| | COLD BAY B-2 | 55.46655 N | 162.44864 W | S054S086W33 | CHs,Pp,Sp |
| 312-40-10300-2020 | COLD BAY B-2 | 55.48770 N | 162.46602 W | S054S086W20 | CHs,Pp,Sp |
| | COLD BAY B-2 | 55.48419 N | 162.44546 W | S054S086W21 | CHs,Pp,Sp |
| 313-10-10300 | COLD BAY C-2 | 55.62146 N | 162.34084 W | S053S085W06 | CHp,COp,Kp,Sp,DVp |
| Cathedral River | COLD BAY C-1 | 55.51497 N | 162.12561 W | S054S084W10 | CHs |
| 313-10-10300-2020 | COLD BAY C-1 | 55.59277 N | 162.19977 W | S053S084W18 | Sp |
| | COLD BAY C-1 | 55.56144 N | 162.20444 W | S053S084W30 | Sp |
| 313-10-10340 | COLD BAY C-2 | 55.61446 N | 162.35146 W | S053S085W06 | CHp,COp,Kp,Pp,Sp |
| North Creek | COLD BAY B-1 | 55.40463 N | 162.18089 W | S055S084W20 | CHs,COp |

| WATER BODY NUMBER / NAME | MAP SHEET | LAT. | LONG. | PLSS | SPECIES |
|---|---|---|---|---|---|
| 313-10-10340-2005 | COLD BAY C-2 | 55.60771 N | 162.35691 W | S053S085W07 | COp,Kp,Pp,Sp |
| | COLD BAY C-1 | 55.54958 N | 162.24994 W | S053S085W35 | Ss |
| 313-10-10340-2005-0010 | COLD BAY C-1 | 55.57415 N | 162.25980 W | S053S085W22 | Sp |
| 313-10-10340-2005-0020 | COLD BAY C-1 | 55.56442 N | 162.25176 W | S053S085W26 | Ss |
| 313-10-10340-2005-0030 | COLD BAY C-1 | 55.54692 N | 162.24897 W | S053S085W35 | Ss |
| 313-10-10340-2005-3004 | COLD BAY C-2 | 55.60272 N | 162.35036 W | S053S085W07 | COp,Kp,Pp,Sp |
| | COLD BAY C-1 | 55.56930 N | 162.30262 W | S053S085W21 | Sp |
| 313-10-10340-2005-3004-0010 | COLD BAY C-1 | 55.56803 N | 162.29676 W | S053S085W28 | Ss |
| 313-10-10340-2013 | COLD BAY C-2 | 55.58579 N | 162.37752 W | S053S086W13 | CHp,COp,Ks,Pp,Ss |
| | COLD BAY C-1 | 55.55955 N | 162.31407 W | S053S085W29 | CHs,Ks,Ss |
| 313-10-10500 | COLD BAY C-1 | 55.67137 N | 162.28364 W | S052S084W17 | CHp,COp,Pp,Sp |
| *Trader Mountain Creek | COLD BAY C-1 | 55.61409 N | 162.07126 W | S053S084W01 | CHs,Ss |
| 313-10-10800 | COLD BAY C-1 | 55.74677 N | 162.12277 W | S051S083W20 | CHp,COp,Kp,Pp |
| | COLD BAY C-1 | 55.66637 N | 162.06121 W | S052S083W23 | CHs,Ks |
| 313-10-11000 | COLD BAY D-1 | 55.77431 N | 162.08061 W | S051S083W10 | CHp,COp,Ks,Ps,Sp,DVp |
| Black Hills Creek | COLD BAY C-1 | 55.64510 N | 162.00666 W | S052S082W30 | Kp,Ss |
| 313-10-11000-2032 | COLD BAY C-1 | 55.69878 N | 162.01101 W | S052S082W07 | CHp,Kp,Ps,Ss |
| | PORT MOLLER C-6 | 55.67271 N | 161.99570 W | S052S082W18 | Ks |
| 313-10-11000-2032-3024 | COLD BAY C-1 | 55.68386 N | 162.01230 W | S052S082W18 | Ss |
| | COLD BAY C-1 | 55.66742 N | 162.04688 W | S052S083W23 | Ss |
| 313-10-11200 | PORT MOLLER D-6 | 55.81755 N | 161.94067 W | S050S082W28 | CHp,COp,Kp,Pp,Sp,DVp,SHp |
| Steelhead Creek | PORT MOLLER C-6 | 55.66584 N | 161.91166 W | S052S082W23 | Ks,Ss,DVp,SHp |
| 313-10-11200-2010 | PORT MOLLER D-6 | 55.81041 N | 161.94237 W | S050S082W33 | COp,Kp,DVp |
| | PORT MOLLER D-6 | 55.76865 N | 161.86274 W | S051S082W13 | COp,Kp,DVp |
| 313-10-11300 | PORT MOLLER D-6 | 55.85343 N | 161.87014 W | S050S082W13 | CHp,Kp,Sp |
| *Mainshak River | PORT MOLLER D-6 | 55.81775 N | 161.78213 W | S050S081W27 | Kp,Sp |
| 313-10-11300-0010 | PORT MOLLER D-6 | 55.81435 N | 161.79164 W | S050S081W33 | Kp,Sp |
| 313-10-11300-0020 | PORT MOLLER D-6 | 55.82307 N | 161.76906 W | S050S081W27 | Kr,Sp |

| WATER BODY NUMBER / NAME | MAP SHEET | LAT. | LONG. | PLSS | SPECIES |
|---|---|---|---|---|---|
| 313-10-11300-2004 | PORT MOLLER D-6 | 55.84978 N | 161.85573 W | S050S081W18 | CHp |
| | PORT MOLLER D-6 | 55.84661 N | 161.85657 W | S050S081W18 | CHp |
| 313-20-10400 | PORT MOLLER D-4 | 55.94278 N | 161.07636 W | S049S076W18 | COp,Kp,Sp |
| | PORT MOLLER D-4 | 55.87787 N | 161.09873 W | S050S077W01 | COpr,Kpr,Sp |
| 313-20-10400-2017 | PORT MOLLER D-4 | 55.89210 N | 161.08839 W | S049S076W31 | COp,Kp |
| | PORT MOLLER D-4 | 55.87511 N | 161.08569 W | S050S076W06 | COr,Kr |
| 313-20-10400-2020 | PORT MOLLER D-4 | 55.87787 N | 161.09873 W | S050S077W01 | COp,Kp,Sp |
| | PORT MOLLER D-4 | 55.86907 N | 161.12137 W | S050S077W11 | COp,Kp,Sp |
| 313-20-10400-2020-0010 | PORT MOLLER D-4 | 55.86882 N | 161.13096 W | S050S077W11 | COr,Kr,Sr |
| 313-30-10140 | PORT MOLLER D-5 | 55.95008 N | 161.36820 W | S049S078W08 | CHp,COp,Kp,Ps,Sp,DVp,SHp |
| Caribou River | PORT MOLLER C-6 | 55.58149 N | 161.85957 W | S053S082W20 | CHp,COp,Ps,Ss |
| 313-30-10140-0060 | PORT MOLLER D-5 | 55.75420 N | 161.43790 W | S051S079W23 | CHp,COp,Pp,Sp |
| 313-30-10140-2006 | PORT MOLLER D-5 | 55.93620 N | 161.38394 W | S049S078W18 | Sp |
| | PORT MOLLER D-5 | 55.92697 N | 161.49182 W | S049S079W21 | Sp |
| 313-30-10140-2006-0010 | PORT MOLLER D-5 | 55.91889 N | 161.51231 W | S049S079W20 | Ss |
| 313-30-10140-2006-3025 | PORT MOLLER D-5 | 55.91684 N | 161.41493 W | S049S079W24 | Sp |
| | PORT MOLLER D-5 | 55.88141 N | 161.54776 W | S050S079W06 | Sp |
| 313-30-10140-2006-3025-0020 | PORT MOLLER D-5 | 55.87892 N | 161.56674 W | S050S080W01 | Ss |
| 313-30-10140-2006-3026 | PORT MOLLER D-5 | 55.92666 N | 161.51204 W | S049S079W20 | Ssr |
| | PORT MOLLER D-5 | 55.93322 N | 161.51267 W | S049S079W17 | Ssr |
| 313-30-10140-2006-3026-0010 | PORT MOLLER D-5 | 55.93888 N | 161.50955 W | S049S079W17 | Ssr |
| 313-30-10140-2012-3005-0010 | PORT MOLLER D-4 | 55.84520 N | 161.27300 W | S050S078W13 | COr,Kr |
| 313-30-10140-2013 | PORT MOLLER D-5 | 55.90507 N | 161.39970 W | S049S078W30 | CHp,COp,Kp,Pp,Sp,DVp,SHp |
| Sapsuk (Nelson) River | PORT MOLLER C-4 | 55.70807 N | 161.09280 W | S052S076W06 | CHs,Ks,Ss,DVp,SHp |
| 313-30-10140-2013-0010 | PORT MOLLER C-4 | 55.68695 N | 161.04146 W | S052S076W09 | Sp,DVp |
| Sapsuk Lake | | | | | |
| 313-30-10140-2013-3005 | PORT MOLLER D-4 | 55.85007 N | 161.28422 W | S050S078W14 | COp,Kp |
| | PORT MOLLER D-4 | 55.84954 N | 161.28266 W | S050S078W14 | COp,Kp |

| WATER BODY NUMBER / NAME | MAP SHEET | LAT. | LONG. | PLSS | SPECIES |
|---|---|---|---|---|---|
| 313-30-10140-2013-3006 | PORT MOLLER D-4 | 55.81008 N | 161.25295 W | S050S078W36 | CHs,Ks,DVp |
| Peterson Creek | PORT MOLLER D-4 | 55.76703 N | 161.24884 W | S051S078W13 | Ks,DVp |
| 313-30-10140-2013-3007 | PORT MOLLER D-4 | 55.81011 N | 161.16253 W | S050S077W34 | Kp,Ps,Ss,DVp |
| Lefthead River | PORT MOLLER D-3 | 55.75249 N | 160.96815 W | S051S076W23 | Ss |
| 313-30-10140-2013-3007-4124 | PORT MOLLER D-3 | 55.75457 N | 160.97540 W | S051S076W23 | Ss,DVp |
| | PORT MOLLER D-3 | 55.75175 N | 160.97294 W | S051S076W23 | Ss,DVp |
| 313-30-10140-2013-3014 | PORT MOLLER C-4 | 55.72458 N | 161.11163 W | S051S077W36 | Sp |
| | PORT MOLLER C-4 | 55.69790 N | 161.11901 W | S052S077W12 | Sp |
| 313-30-10140-2013-3015 | PORT MOLLER C-4 | 55.69279 N | 161.05599 W | S052S076W08 | Sp |
| | PORT MOLLER C-4 | 55.69632 N | 161.03207 W | S052S076W09 | Sp |
| 313-30-10140-2013-3018 | PORT MOLLER C-4 | 55.69162 N | 161.07857 W | S052S076W07 | Sp |
| | PORT MOLLER C-4 | 55.64151 N | 161.07253 W | S052S076W30 | Sp |
| 313-30-10140-2013-3018-4012 | PORT MOLLER C-4 | 55.67817 N | 161.11194 W | S052S077W13 | Sp |
| | PORT MOLLER C-4 | 55.64163 N | 161.12569 W | S052S077W26 | Sp |
| 313-30-10140-2013-3019 | PORT MOLLER C-3 | 55.67536 N | 160.98252 W | S052S076W14 | Sp |
| | PORT MOLLER C-3 | 55.67657 N | 160.96017 W | S052S076W13 | Sp |
| 313-30-10140-2013-3022 | PORT MOLLER C-4 | 55.67544 N | 161.04455 W | S052S076W17 | Ss |
| | PORT MOLLER C-4 | 55.65784 N | 161.05068 W | S052S076W20 | Ss |
| 313-30-10140-2013-3026 | PORT MOLLER C-3 | 55.66712 N | 160.98711 W | S052S076W23 | Ss |
| | PORT MOLLER C-3 | 55.65738 N | 160.98526 W | S052S076W23 | Ss |
| 313-30-10140-2015 | PORT MOLLER D-5 | 55.86032 N | 161.40463 W | S050S079W12 | CHp,COp,Kp,Pp,Sp |
| | PORT MOLLER D-5 | 55.86458 N | 161.36543 W | S050S078W08 | CHp,COp,Kp,Pp,Sp |
| 313-30-10140-2015-0010 | PORT MOLLER D-5 | 55.86730 N | 161.35360 W | S050S078W08 | CHp,COr,Kr,Pp,Sp |
| 313-30-10140-2016 | PORT MOLLER D-5 | 55.84845 N | 161.41415 W | S050S079W13 | CHp,COp,Kp,Sp |
| David River | PORT MOLLER C-6 | 55.73474 N | 161.79775 W | S051S081W28 | Sp |
| 313-30-10140-2016-0050 | PORT MOLLER C-6 | 55.73909 N | 161.77784 W | S051S081W27 | CHp,Sp |
| 313-30-10140-2016-0060 | PORT MOLLER C-6 | 55.72994 N | 161.78800 W | S051S081W28 | Sp |
| 313-30-10140-2016-0070 | PORT MOLLER C-6 | 55.73674 N | 161.80865 W | S051S081W28 | Ss |
| 313-30-10140-2016-3055 | PORT MOLLER D-5 | 55.81971 N | 161.52352 W | S050S079W29 | COp,Kp,Sp |
| | PORT MOLLER D-5 | 55.80519 N | 161.59278 W | S050S080W35 | Sp |

| WATER BODY NUMBER / NAME | MAP SHEET | LAT. | LONG. | PLSS | SPECIES |
|---|---|---|---|---|---|
| 313-30-10140-2016-3055-0010 | PORT MOLLER D-5 | 55.81853 N | 161.56039 W | S050S080W25 | Sp |
| 313-30-10140-2016-3055-0020 | PORT MOLLER D-5 | 55.80467 N | 161.60179 W | S050S080W35 | Ss |
| 313-30-10140-2016-3075 | PORT MOLLER D-5 | 55.81091 N | 161.64184 W | S050S080W33 | Ss |
| | PORT MOLLER D-5 | 55.80127 N | 161.66490 W | S050S080W32 | Ss |
| 313-30-10140-2016-3075-0010 | PORT MOLLER D-6 | 55.80196 N | 161.67088 W | S050S080W32 | Ss |
| 313-30-10140-2016-3112 | PORT MOLLER D-6 | 55.79489 N | 161.71087 W | S051S081W01 | Sp |
| | PORT MOLLER D-6 | 55.78571 N | 161.76217 W | S051S081W10 | Sp |
| 313-30-10140-2016-3112-0010<br>Big Fish Lake | PORT MOLLER D-6 | 55.77638 N | 161.78286 W | S051S081W10 | Ss |
| 313-30-10140-2021 | PORT MOLLER D-5 | 55.77563 N | 161.36332 W | S051S078W08 | CHp,COp,Kp,Pp,Sp |
| | PORT MOLLER C-5 | 55.66151 N | 161.35241 W | S052S078W20 | COr,Kr |
| 313-30-10140-2021-0010 | PORT MOLLER C-5 | 55.70910 N | 161.42920 W | S052S079W02 | CHp,COpr,Kr,Pp,Sp |
| 313-30-10140-2021-3021 | PORT MOLLER C-5 | 55.74378 N | 161.35323 W | S051S078W20 | COp,Kp,Sr |
| | PORT MOLLER C-5 | 55.73373 N | 161.36145 W | S051S078W29 | COr,Kr |
| 313-30-10140-2031 | PORT MOLLER C-6 | 55.59528 N | 161.77464 W | S053S082W13 | Ss |
| | PORT MOLLER C-6 | 55.57580 N | 161.78596 W | S053S082W23 | Ss |
| 313-30-10140-2035 | PORT MOLLER C-6 | 55.56404 N | 161.84019 W | S053S082W28 | COs,Ss |
| | PORT MOLLER C-6 | 55.54459 N | 161.84901 W | S053S082W33 | COs,Ss |
| 313-30-10140-2150 | PORT MOLLER C-5 | 55.72010 N | 161.55213 W | S051S079W31 | Sp |
| | PORT MOLLER C-6 | 55.72877 N | 161.70031 W | S051S080W30 | Sp |
| 313-30-10140-2150-3101 | PORT MOLLER C-6 | 55.72877 N | 161.70031 W | S051S080W30 | Sp |
| | PORT MOLLER C-6 | 55.72281 N | 161.69709 W | S051S080W31 | Sp |
| 313-30-10140-2150-3101-0010 | PORT MOLLER C-6 | 55.72053 N | 161.69596 W | S051S080W31 | Ss |
| 313-30-10150 | PORT MOLLER D-4 | 55.95282 N | 161.22865 W | S049S077W07 | COp,Kp,Sp |
| | PORT MOLLER D-4 | 55.89696 N | 161.25150 W | S049S078W36 | COr,Kr,Ss |
| 313-30-10150-0010 | PORT MOLLER D-4 | 55.89782 N | 161.25968 W | S049S078W36 | COp,Kp,Sp |
| 314-20-10200<br>Buck Valley | PORT MOLLER C-3 | 55.74884 N | 160.82670 W | S051S075W23 | CHs,COp |
| | PORT MOLLER C-3 | 55.74257 N | 160.88603 W | S051S075W28 | CHs,COp |

| WATER BODY NUMBER / NAME | MAP SHEET | LAT. | LONG. | PLSS | SPECIES |
|---|---|---|---|---|---|
| 314-20-10300 | PORT MOLLER C-3 | 55.73670 N | 160.80018 W | S051S075W25 | CHs,COr,Pr,DVr |
| | PORT MOLLER C-3 | 55.70974 N | 160.84899 W | S052S075W03 | CHs |
| 314-20-10300-2006 | PORT MOLLER C-3 | 55.73472 N | 160.80436 W | S051S075W25 | COr,DVr |
| | PORT MOLLER C-3 | 55.73506 N | 160.81589 W | S051S075W26 | COr,DVr |
| 314-20-10410 | PORT MOLLER C-3 | 55.73157 N | 160.79080 W | S051S075W25 | CHs,COr,Pp,Sp |
| Deer Valley | PORT MOLLER C-3 | 55.64457 N | 160.81525 W | S052S075W26 | CHs,Sp |
| 314-20-10410-2003 | PORT MOLLER C-3 | 55.71969 N | 160.78624 W | S051S074W31 | CHp |
| | PORT MOLLER C-3 | 55.69523 N | 160.75004 W | S052S074W08 | CHp |
| 314-20-10490 | PORT MOLLER C-3 | 55.70174 N | 160.68086 W | S052S074W02 | CHs |
| | PORT MOLLER C-3 | 55.68792 N | 160.68899 W | S052S074W10 | CHs |
| 314-20-10510 | PORT MOLLER C-3 | 55.70078 N | 160.67124 W | S052S074W02 | CHsr,COr,Pp,Sr,DVr |
| Portage Creek | PORT MOLLER C-2 | 55.66801 N | 160.62745 W | S052S073W19 | COr,Pp |
| 314-20-10510-2010 | PORT MOLLER C-3 | 55.68603 N | 160.67248 W | S052S074W11 | CHsr |
| | PORT MOLLER C-3 | 55.67205 N | 160.67465 W | S052S074W14 | CHsr |
| 314-20-10600 | PORT MOLLER C-2 | 55.72292 N | 160.66578 W | S051S074W35 | CHs,COp,Kp,Pp,Sp |
| Grass Valley | PORT MOLLER C-2 | 55.69234 N | 160.58578 W | S052S073W08 | CHs,Pp |
| 314-20-10600-2008 | PORT MOLLER C-2 | 55.71164 N | 160.63894 W | S052S074W01 | COr,Ssr |
| | PORT MOLLER C-2 | 55.69874 N | 160.62269 W | S052S073W07 | COr,Ssr |
| 314-20-10600-2016 | PORT MOLLER C-2 | 55.70155 N | 160.61665 W | S052S073W06 | Ss |
| | PORT MOLLER C-2 | 55.69026 N | 160.61795 W | S052S073W07 | Ss |
| 314-20-10700 | PORT MOLLER C-2 | 55.74121 N | 160.65764 W | S051S074W25 | CHs,COp,Kp,Ps,Sp |
| Lawrence Creek | PORT MOLLER C-2 | 55.72026 N | 160.56138 W | S051S073W33 | COr,Kr |
| 314-20-10700-2015 | PORT MOLLER C-2 | 55.74660 N | 160.60986 W | S051S073W19 | CHs,Ss |
| Lawrence Valley | PORT MOLLER D-2 | 55.75582 N | 160.58708 W | S051S073W20 | CHs,Ss |
| 314-20-10800 | PORT MOLLER D-3 | 55.76298 N | 160.68695 W | S051S074W15 | CHs,Pp |
| Mine Harbor Creek | PORT MOLLER D-2 | 55.75404 N | 160.64303 W | S051S074W24 | CHs,Pp |
| 314-20-10800-2030 | PORT MOLLER D-2 | 55.75368 N | 160.66124 W | S051S074W23 | CHs |
| | PORT MOLLER C-2 | 55.74948 N | 160.65780 W | S051S074W24 | CHs |
| 314-20-10900 | PORT MOLLER D-3 | 55.84439 N | 160.76331 W | S050S074W18 | CHp,COp,Kp,Ps,Sp |
| Coal Creek | PORT MOLLER D-2 | 55.79398 N | 160.61197 W | S051S073W06 | CHs |
| 314-30-10400 | PORT MOLLER D-2 | 55.78709 N | 160.46243 W | S051S072W06 | CHs,COp,Pp,Sp |
| *Mud Bay North | PORT MOLLER D-2 | 55.75015 N | 160.48298 W | S051S073W24 | CHs,Pp |
| 314-30-10400-2006 | PORT MOLLER D-2 | 55.76616 N | 160.47706 W | S051S072W18 | CHs |
| | PORT MOLLER D-2 | 55.76112 N | 160.48874 W | S051S073W13 | CHs |

| WATER BODY NUMBER / NAME | MAP SHEET | LAT. | LONG. | PLSS | SPECIES |
|---|---|---|---|---|---|
| 314-30-10500 | PORT MOLLER D-2 | 55.78405 N | 160.44920 W | S051S072W08 | CHp,COp |
| | PORT MOLLER D-2 | 55.75709 N | 160.41563 W | S051S072W16 | CHs |
| 314-30-10500-2005 | PORT MOLLER D-2 | 55.76358 N | 160.41853 W | S051S072W16 | CHs |
| | PORT MOLLER D-2 | 55.75921 N | 160.40312 W | S051S072W15 | CHs |
| 314-30-10700 | PORT MOLLER D-2 | 55.77629 N | 160.34645 W | S051S072W12 | CHs,COp,Pp |
| *Head Creek, Right Head | PORT MOLLER D-1 | 55.75807 N | 160.32774 W | S051S071W18 | CHs,Pp |
| 314-30-10900 | PORT MOLLER D-1 | 55.79974 N | 160.29103 W | S051S071W05 | CHs,COp,Pp,Sp |
| | PORT MOLLER D-1 | 55.80077 N | 160.25815 W | S050S071W33 | CHs,COs,Ps,Ss |
| 314-30-10900-2020 | PORT MOLLER D-1 | 55.79918 N | 160.27650 W | S051S071W04 | COs,Ps,Ss |
| | PORT MOLLER D-1 | 55.79586 N | 160.26902 W | S051S071W04 | COs,Ps,Ss |
| 314-30-10950 | PORT MOLLER D-1 | 55.80226 N | 160.28978 W | S050S071W32 | CHs |
| | PORT MOLLER D-1 | 55.80454 N | 160.27589 W | S050S071W33 | CHs |
| 314-30-11000 | PORT MOLLER D-1 | 55.83649 N | 160.22003 W | S050S071W23 | CHs,COp,Pp |
| *Left Head Creek | PORT MOLLER D-1 | 55.83884 N | 160.19528 W | S050S071W24 | CHs,Pp |
| 314-30-11100 | PORT MOLLER D-1 | 55.84123 N | 160.22688 W | S050S071W22 | CHs |
| | PORT MOLLER D-1 | 55.84634 N | 160.21334 W | S050S071W14 | CHs |
| 314-30-11200 | PORT MOLLER D-1 | 55.84246 N | 160.23336 W | S050S071W22 | CHs |
| | PORT MOLLER D-1 | 55.85449 N | 160.21193 W | S050S071W14 | CHs |
| 315-10-10200 | CHIGNIK A-8 | 56.04788 N | 160.49661 W | S048S072W03 | CHp,COp,Pp,Sp |
| Frank's Lagoon | PORT MOLLER D-2 | 55.99930 N | 160.43449 W | S048S072W25 | CHs |
| 315-10-10300 | CHIGNIK A-8 | 56.09729 N | 160.47076 W | S047S072W23 | CHs,COp,Kp,Pp,Sp,SHp |
| King Salmon River | PORT MOLLER D-1 | 55.95068 N | 160.32368 W | S049S071W07 | CHs,Ks,SHp |
| 315-11-10200 | CHIGNIK A-8 | 56.13373 N | 160.45151 W | S047S072W02 | CHp,COp,Kp,Pp,Sp,DVp,OUp,SHp |
| Bear River | PORT MOLLER D-1 | 55.93955 N | 160.11200 W | S049S070W16 | Ss,SHp |
| 315-11-10200-0010 | PORT MOLLER D-1 | 55.98725 N | 160.21537 W | S048S070W33 | CHp,COp,Kp,Pp,DVp,Ss,SHp |
| Bear Lake | | | | | |
| 315-11-10200-2009 | CHIGNIK A-8 | 56.16673 N | 160.42514 W | S046S072W25 | CHp,COp,Kp,Sp,OUp |
| Spirit River | CHIGNIK A-7 | 56.09266 N | 160.12259 W | S047S070W24 | COr,Kr |
| 315-11-10200-2009-3005 | CHIGNIK A-8 | 56.17009 N | 160.36576 W | S046S071W28 | CHp,COp,Kp,Sp,OUp |
| | CHIGNIK A-8 | 56.18583 N | 160.33576 W | S046S071W22 | CHp,COp,Kp,Sp,OUp |
| 315-11-10200-2009-3030 | CHIGNIK A-7 | 56.09408 N | 160.12833 W | S047S070W24 | COp |
| | CHIGNIK A-7 | 56.07502 N | 160.11566 W | S047S069W31 | COr |
| 315-11-10200-2011 | CHIGNIK A-8 | 56.15818 N | 160.43466 W | S046S072W36 | CHp,Kp |
| | CHIGNIK A-8 | 56.14946 N | 160.41631 W | S046S071W31 | CHp,Kp |

| WATER BODY NUMBER / NAME | MAP SHEET | LAT. | LONG. | PLSS | SPECIES |
|---|---|---|---|---|---|
| 315-11-10200-2019 | CHIGNIK A-8 | 56.13310 N | 160.36017 W | S047S071W04 | Kp,Sp |
| | CHIGNIK A-7 | 56.11953 N | 160.28533 W | S047S071W12 | Kp,Sp |
| 315-11-10200-2110 | PORT MOLLER D-1 | 55.97570 N | 160.20556 W | S048S070W33 | Ss,SHp |
| | PORT MOLLER D-1 | 55.93009 N | 160.20156 W | S049S071W23 | Ss,SHp |
| 315-12-10100 | CHIGNIK A-8 | 56.24360 N | 160.38706 W | S045S071W32 | CHp,COp,Kp,Pp,Sp,DVp,SHp |
| Sandy River | CHIGNIK A-6 | 56.07715 N | 159.67223 W | S047S067W25 | COp,Ps,Sp |
| 315-12-10100-0010 | CHIGNIK A-6 | 56.14947 N | 159.94649 W | S046S068W31 | CHp,COp,Kp,Pp,Ss,DVp,SHp |
| Sandy Lake | | | | | |
| 315-12-10100-2060 | CHIGNIK A-6 | 56.11857 N | 159.83555 W | S047S068W11 | COp,Ss |
| | CHIGNIK A-6 | 56.10594 N | 159.79755 W | S047S067W18 | COp,Ss |
| 315-12-10100-2060-3006 | CHIGNIK A-6 | 56.11438 N | 159.82673 W | S047S068W13 | COp,Ss |
| | CHIGNIK A-6 | 56.09715 N | 159.83259 W | S047S068W23 | COp,Ss |
| 316-10-10070 | CHIGNIK B-7 | 56.42624 N | 160.03956 W | S043S068W30 | CHp,COp,Pp,Sp |
| *Lime Creek | CHIGNIK B-6 | 56.26772 N | 159.83088 W | S045S068W24 | COr |
| 316-10-10100 | CHIGNIK B-7 | 56.43918 N | 160.01433 W | S043S068W20 | CHp,COp,Pp,Sp |
| *Mid 3-Hills | CHIGNIK B-6 | 56.37390 N | 159.90196 W | S044S068W13 | CHp |
| 316-10-10600 | CHIGNIK B-6 | 56.49921 N | 159.89940 W | S042S067W31 | CHs,COp,Pp,Sp |
| *SW of 3-Hills | CHIGNIK B-6 | 56.40889 N | 159.90251 W | S043S068W36 | Ss |
| 316-20-10100 | CHIGNIK C-6 | 56.56108 N | 159.76047 W | S042S067W12 | CHp,COp,Kp,Pp,Sp,DVp,SHp |
| Ocean River | CHIGNIK B-6 | 56.46593 N | 159.70582 W | S043S066W08 | Ss,DVp |
| 316-20-10100-0010 | CHIGNIK B-6 | 56.46892 N | 159.73901 W | S043S066W07 | Ss,DVp |
| 316-20-10100-0020 | CHIGNIK B-6 | 56.46059 N | 159.68983 W | S043S066W16 | Ss |
| Wildman Lake | | | | | |
| 316-20-10100-2024 | CHIGNIK B-6 | 56.45915 N | 159.75238 W | S043S067W13 | CHs,COp,Ks,Ss,DVp |
| | CHIGNIK B-6 | 56.44464 N | 159.74960 W | S043S067W24 | CHs,Ks,Ss,DVp |
| 316-20-10310 | CHIGNIK C-5 | 56.61277 N | 159.56874 W | S041S065W19 | CHp,COp,Kp,Pp,Sp,DVp,SHp |
| Ilnik River | CHIGNIK B-5 | 56.45579 N | 159.58828 W | S043S066W13 | COs,Ss |
| 316-20-10310-0010 | CHIGNIK C-6 | 56.56448 N | 159.70957 W | S042S066W08 | CHp,COp,Kp,Pp,Ss,DVp |
| Ilnik Lake | | | | | |
| 316-20-10310-2009 | CHIGNIK C-5 | 56.57701 N | 159.61887 W | S042S066W02 | CHp,COs,Pp,Ss |
| Fog Creek | CHIGNIK C-5 | 56.55945 N | 159.61613 W | S042S066W11 | CHp,Pp,Ss |
| 316-20-10310-2009-3005 | CHIGNIK C-5 | 56.57281 N | 159.61896 W | S042S066W02 | CHp,COs,Pp,Ss |
| | CHIGNIK B-5 | 56.47884 N | 159.42040 W | S043S064W07 | COs,Ss |

| WATER BODY NUMBER / NAME | MAP SHEET | LAT. | LONG. | PLSS | SPECIES |
|---|---|---|---|---|---|
| 316-20-10310-2017 | CHIGNIK C-6 | 56.55725 N | 159.74675 W | S042S067W12 | CHp,COp,Kp,Pp,Ss,DVp |
| *Willie Creek | CHIGNIK B-6 | 56.48215 N | 159.71055 W | S043S066W05 | COs,Ss |
| 316-20-10310-2025 | CHIGNIK C-5 | 56.51952 N | 159.63458 W | S042S066W26 | COs,Ss |
| | CHIGNIK B-5 | 56.48795 N | 159.59060 W | S043S066W01 | COs,Ss |
| 316-20-10310-2026 | CHIGNIK B-5 | 56.49443 N | 159.66124 W | S042S066W34 | Ss |
| | CHIGNIK B-5 | 56.47181 N | 159.65434 W | S043S066W10 | Ss |
| 316-20-10310-2030 | CHIGNIK B-5 | 56.48642 N | 159.64290 W | S043S066W03 | Sp |
| | CHIGNIK B-5 | 56.47493 N | 159.63609 W | S043S066W11 | Sp |
| 316-20-10680 | CHIGNIK C-4 | 56.66954 N | 159.32617 W | S040S063W32 | Sp |
| | CHIGNIK C-4 | 56.60638 N | 159.33291 W | S041S064W27 | Sp |
| 316-20-10680-0010 | CHIGNIK C-4 | 56.59480 N | 159.32640 W | S041S064W35 | Sp |
| 316-20-10700 | CHIGNIK C-4 | 56.69647 N | 159.21375 W | S040S063W25 | COp,Kp,Sp |
| Unangashak River | CHIGNIK C-4 | 56.57162 N | 159.15411 W | S042S063W02 | Kr |
| 316-20-10700-2005 | CHIGNIK C-4 | 56.69079 N | 159.20752 W | S040S062W30 | COp,Kp |
| | CHIGNIK C-4 | 56.64893 N | 159.19858 W | S041S063W09 | COp |
| 316-20-10700-2005-3011 | CHIGNIK C-4 | 56.66746 N | 159.19055 W | S041S063W03 | COp,Kp |
| | CHIGNIK C-4 | 56.62013 N | 159.09643 W | S041S062W19 | COr,Kr |
| 316-20-10700-2050 | CHIGNIK C-4 | 56.60513 N | 159.20984 W | S041S063W28 | COp |
| Blueberry Creek | CHIGNIK C-4 | 56.56499 N | 159.21387 W | S042S063W09 | COp |
| 316-20-10700-2050-3003 | CHIGNIK C-4 | 56.58984 N | 159.22207 W | S041S063W33 | COp |
| | CHIGNIK C-4 | 56.57265 N | 159.21778 W | S042S063W04 | COp |
| 316-20-10700-2050-3006 | CHIGNIK C-4 | 56.57578 N | 159.22331 W | S042S063W04 | COp |
| Fireweed Creek | CHIGNIK C-4 | 56.57250 N | 159.22774 W | S042S063W05 | COp |
| 316-20-10710 | CHIGNIK C-4 | 56.69617 N | 159.20865 W | S040S063W25 | COp,Pp,Kp,Ss |
| | CHIGNIK C-4 | 56.68258 N | 159.09027 W | S040S062W26 | COp |
| 316-20-10710-0010 | CHIGNIK C-4 | 56.68920 N | 159.12190 W | S040S062W27 | COp |
| 316-20-10710-2009 | CHIGNIK C-4 | 56.68258 N | 159.09027 W | S040S062W26 | COp |
| | CHIGNIK C-4 | 56.68224 N | 159.08042 W | S040S062W26 | COp |
| 316-20-10710-2011 | CHIGNIK C-4 | 56.69034 N | 159.15110 W | S040S062W28 | Kp |
| | CHIGNIK C-4 | 56.71793 N | 159.18056 W | S040S062W17 | Kp |
| 316-20-10710-2011-0010 | CHIGNIK C-4 | 56.71540 N | 159.19150 W | S040S062W18 | Kr |

| WATER BODY NUMBER / NAME | MAP SHEET | LAT. | LONG. | PLSS | SPECIES |
|---|---|---|---|---|---|
| 316-20-10740 | CHIGNIK D-4 | 56.80920 N | 159.03030 W | S039S061W18 | COp,Kp,Pp |
| | CHIGNIK D-4 | 56.80768 N | 159.03040 W | S039S061W18 | COp,Kp,Pp |
| 316-20-10740-0010 | CHIGNIK D-4 | 56.79100 N | 159.02630 W | S039S061W19 | COp,Kp,Pp |
| 317-20-10100 | CHIGNIK D-3 | 56.82045 N | 158.92685 W | S039S061W11 | CHp,COp |
| | CHIGNIK C-3 | 56.72700 N | 158.94094 W | S040S061W11 | COr |
| 317-20-10200 | CHIGNIK D-3 | 56.80279 N | 158.89538 W | S039S061W13 | CHp,COp,Kp,Pp,Sp |
| Charles Creek | CHIGNIK C-3 | 56.61793 N | 158.88038 W | S041S061W22 | Ss |
| 317-20-10420 | CHIGNIK D-3 | 56.79094 N | 158.73592 W | S039S059W19 | CHp,COp,Ks,Pp,Sp,DVp |
| Yellow Bluff Creek | CHIGNIK C-3 | 56.58682 N | 158.67606 W | S041S060W36 | COs |
| 317-20-10420-2018 | CHIGNIK C-3 | 56.72696 N | 158.72009 W | S040S059W07 | CHs,COs,Ks,Ss,DVp |
| Red Bluff Creek | CHIGNIK C-3 | 56.62129 N | 158.76138 W | S041S060W20 | COs |
| 317-20-10420-2018-3044 | CHIGNIK C-3 | 56.62129 N | 158.76138 W | S041S060W20 | COs |
| | CHIGNIK C-3 | 56.60968 N | 158.76345 W | S041S060W29 | COs |
| 317-20-10700 | CHIGNIK D-2 | 56.80598 N | 158.66329 W | S039S059W16 | CHp,COp,Kp,Pp,Sp,DVp |
| Meshik River | SUTWIK ISLAND D-6 | 56.83473 N | 157.98154 W | S039S055W02 | COs |
| 317-20-10700-2008 | CHIGNIK D-2 | 56.76592 N | 158.64199 W | S039S059W34 | CHp,COp,Kp,Sp |
| Highland Creek | CHIGNIK C-2 | 56.64854 N | 158.64329 W | S041S059W07 | Sp |
| 317-20-10700-2013 | CHIGNIK D-2 | 56.75640 N | 158.59848 W | S039S059W36 | CHp,Kp,Sp |
| *Meshik M | CHIGNIK D-2 | 56.80914 N | 158.51453 W | S039S058W16 | Ks,Sp |
| 317-20-10700-2013-3016 | CHIGNIK D-2 | 56.76695 N | 158.55280 W | S039S058W31 | CHp |
| | CHIGNIK D-2 | 56.79709 N | 158.48534 W | S039S058W22 | CHp |
| 317-20-10700-2019 | CHIGNIK C-2 | 56.73557 N | 158.56784 W | S040S058W07 | CHp,COp,Kp,Sp |
| | CHIGNIK C-1 | 56.73700 N | 158.31067 W | S040S057W11 | Sp |
| 317-20-10700-2019-0010 | CHIGNIK C-2 | 56.74220 N | 158.51730 W | S040S058W04 | Sp |
| 317-20-10700-2020 | CHIGNIK C-2 | 56.73232 N | 158.57726 W | S040S058W07 | CHp,COsr,Kpr,Sp,DVp |
| Braided Creek | CHIGNIK C-2 | 56.57073 N | 158.49616 W | S042S059W01 | COs,DVp |
| 317-20-10700-2020-3032 | CHIGNIK C-2 | 56.60945 N | 158.49784 W | S041S059W25 | CHs,COsr,Ks,Ss |
| | CHIGNIK C-2 | 56.58875 N | 158.51789 W | S041S059W36 | CHs,COsr,Ks,Ss |
| 317-20-10700-2026 | CHIGNIK C-2 | 56.71549 N | 158.54770 W | S040S058W17 | CHp,COpr,Kpr,Pp,Sp,DVp |
| Landlocked Creek | CHIGNIK C-2 | 56.59894 N | 158.43801 W | S041S058W28 | CHs,Ks,Sp |
| 317-20-10700-2026-3035 | CHIGNIK C-2 | 56.61966 N | 158.45924 W | S041S058W20 | CHs,Ks,Ss |
| Bluff Creek | CHIGNIK C-2 | 56.58878 N | 158.35998 W | S041S058W36 | CHp,Kp,Sp |

| WATER BODY NUMBER / NAME | MAP SHEET | LAT. | LONG. | PLSS | SPECIES |
|---|---|---|---|---|---|
| 317-20-10700-2037 | CHIGNIK C-2 | 56.71273 N | 158.48775 W | S040S058W15 | CHp,Kp,Sp |
| | CHIGNIK C-2 | 56.72168 N | 158.49708 W | S040S058W15 | CHp,Kp,Sp |
| 317-20-10700-2037-0010 | CHIGNIK C-2 | 56.72672 N | 158.50374 W | S040S058W09 | CHp,Kp,Sp |
| 317-20-10700-2063 | CHIGNIK C-1 | 56.68410 N | 158.31907 W | S040S057W27 | CHs,COp,Ks,Ss |
| | CHIGNIK C-1 | 56.71380 N | 158.28934 W | S040S057W13 | CHs,COp,Ks,Ss |
| 317-20-10700-2063-3022 | CHIGNIK C-1 | 56.71380 N | 158.28934 W | S040S057W13 | CHs,COp,Ks,Ss |
| Plenty Bear Creek | CHIGNIK D-1 | 56.78175 N | 158.23259 W | S039S056W29 | COp,Kp |
| 317-20-10700-2063-3022-4033 | CHIGNIK D-1 | 56.78175 N | 158.23259 W | S039S056W29 | COp,Kp |
| | CHIGNIK D-1 | 56.80033 N | 158.22489 W | S039S056W17 | COp,Kp |
| 317-20-10700-2066 | CHIGNIK C-1 | 56.67856 N | 158.30279 W | S040S057W35 | CHp,COsr,Kp,Sp |
| Blue Violet Creek | CHIGNIK C-1 | 56.58061 N | 158.19732 W | S042S057W01 | COr |
| 317-20-10700-2066-3012 | CHIGNIK C-1 | 56.63784 N | 158.28956 W | S041S057W17 | CHp,COp,Sp |
| Sleepy Creek | CHIGNIK C-1 | 56.60978 N | 158.27955 W | S041S057W28 | CHp,COp,Sp |
| 317-20-10700-2066-3015 | CHIGNIK C-1 | 56.63506 N | 158.27816 W | S041S057W16 | CHp,COp,Kp,Sp |
| Black Creek | CHIGNIK C-1 | 56.62617 N | 158.19344 W | S041S057W13 | Kp |
| 317-20-10700-2082 | CHIGNIK C-1 | 56.68271 N | 158.22149 W | S040S056W29 | CHp,COp,Kp,Sp |
| Wolf Creek | CHIGNIK C-1 | 56.67562 N | 158.14094 W | S040S056W35 | CHp,COp,Kp,Sp |
| 317-20-10700-2086 | CHIGNIK C-1 | 56.69259 N | 158.21649 W | S040S056W29 | CHp,Ks,Sp |
| *Meshik G | CHIGNIK C-1 | 56.70791 N | 158.11712 W | S040S056W24 | CHp,Sp |
| 317-20-10700-2086-3030 | CHIGNIK C-1 | 56.70211 N | 158.16624 W | S040S056W22 | CHp,Sp |
| | CHIGNIK C-1 | 56.68483 N | 158.13768 W | S040S056W26 | CHp,Sp |
| 317-20-10700-2087 | CHIGNIK C-1 | 56.69652 N | 158.20953 W | S040S056W28 | CHs,COp,Kp,Sp |
| | CHIGNIK D-1 | 56.76428 N | 158.22464 W | S039S056W32 | CHs,Kp,Sp |
| 317-20-10700-2099 | CHIGNIK C-1 | 56.71145 N | 158.14818 W | S040S056W14 | CHs,Ks,Ss |
| Waterfall Creek | CHIGNIK D-1 | 56.80118 N | 158.12119 W | S039S056W13 | CHs,Ks,Ss |
| 317-20-10700-2111 | CHIGNIK C-1 | 56.72265 N | 158.09988 W | S040S055W18 | CHs,COs,Ks,Ss |
| Rainbow Creek | CHIGNIK D-1 | 56.78621 N | 158.08156 W | S039S055W19 | CHs,COs,Ks,Ss |
| 317-20-10700-2111-3020 | CHIGNIK D-1 | 56.78621 N | 158.08156 W | S039S055W19 | COs |
| | CHIGNIK D-1 | 56.81040 N | 158.06449 W | S039S055W17 | COs |
| 317-20-10700-2114 | CHIGNIK C-1 | 56.72259 N | 158.09189 W | S040S055W18 | CHp,COp,Kp,Sp,DVp |
| Shoe Creek | CHIGNIK C-1 | 56.69368 N | 158.04301 W | S040S055W28 | CHs |
| 317-20-10700-2116 | CHIGNIK C-1 | 56.72576 N | 158.06853 W | S040S055W08 | CHs,Ss |
| *Meshik J | CHIGNIK C-1 | 56.72517 N | 158.06301 W | S040S055W17 | CHs,Ss |

| WATER BODY NUMBER / NAME | MAP SHEET | LAT. | LONG. | PLSS | SPECIES |
|---|---|---|---|---|---|
| 317-20-10700-2116-3002 | CHIGNIK C-1 | 56.72517 N | 158.06301 W | S040S055W17 | CHs,Ss |
| | CHIGNIK C-1 | 56.71313 N | 158.04266 W | S040S055W16 | CHs,Ss |
| 317-20-10700-2119 | CHIGNIK C-1 | 56.73481 N | 158.04810 W | S040S055W09 | CHp,Sp,DVp |
| Cub Creek | CHIGNIK D-1 | 56.80372 N | 158.02932 W | S039S055W16 | CHs,DVp |
| 317-20-10700-2122 | CHIGNIK C-1 | 56.73619 N | 158.03536 W | S040S055W09 | CHs,Kp,Sp |
| *Meshik K | CHIGNIK C-1 | 56.73812 N | 158.00218 W | S040S055W10 | CHs,Kp,Sp |
| 317-20-10700-2122-3008 | CHIGNIK C-1 | 56.73968 N | 158.01251 W | S040S055W10 | Ks,Ss |
| | SUTWIK ISLAND C-6 | 56.72701 N | 157.96900 W | S040S055W12 | Ks,Ss |
| 317-20-10700-2128 | CHIGNIK C-1 | 56.74214 N | 158.02260 W | S040S055W03 | CHp,Ks,Ss |
| *Meshik L | SUTWIK ISLAND D-6 | 56.75216 N | 157.91301 W | S040S054W05 | CHs,Ks |
| 317-20-10700-2130 | SUTWIK ISLAND D-6 | 56.78810 N | 157.95496 W | S039S055W24 | Ks |
| | SUTWIK ISLAND D-6 | 56.79105 N | 157.95754 W | S039S055W24 | Ks |
| 317-20-10700-2133 | SUTWIK ISLAND D-6 | 56.78836 N | 157.94916 W | S039S055W24 | COr,Sp |
| | SUTWIK ISLAND D-6 | 56.78888 N | 157.94048 W | S039S054W19 | COr,Sp |
| 317-20-10700-2133-0010 | SUTWIK ISLAND D-6 | 56.79062 N | 157.92595 W | S039S054W19 | Ssr |
| Meshik Lake | | | | | |
| 317-20-10800 | CHIGNIK D-3 | 56.85917 N | 158.67086 W | S038S059W28 | CHp,COs,Kp,Pp,Sp |
| Birthday Creek | CHIGNIK D-2 | 56.83758 N | 158.37034 W | S039S057W05 | COs,Ps |
| 317-20-10800-2015 | CHIGNIK D-2 | 56.85969 N | 158.53843 W | S038S058W29 | COp,Kp |
| | CHIGNIK D-2 | 56.85463 N | 158.40989 W | S038S057W31 | COr,Kr |
| 317-20-10800-2015-3015 | CHIGNIK D-2 | 56.86171 N | 158.48314 W | S038S058W27 | COp |
| | CHIGNIK D-2 | 56.85872 N | 158.44047 W | S038S058W25 | COr |
| 317-20-10900 | CHIGNIK D-2 | 56.88757 N | 158.66342 W | S038S059W16 | CHp,COp,Sp |
| Barabara Creek | CHIGNIK D-2 | 56.91000 N | 158.44406 W | S038S058W12 | COr |
| 318-10-10100 | BRISTOL BAY A-2 | 57.00477 N | 158.66873 W | S037S059W04 | CHp,COp,Sp |
| Reindeer Creek | CHIGNIK D-2 | 56.98674 N | 158.57211 W | S037S058W07 | CHs,COp,Ss |
| 318-10-10100-2006 | CHIGNIK D-2 | 56.98674 N | 158.57211 W | S037S058W07 | CHs,COp,Ss |
| | CHIGNIK D-2 | 56.96713 N | 158.50746 W | S037S058W21 | CHs,COs,Sp |
| 318-20-10150 | BRISTOL BAY B-1 | 57.28664 N | 158.30449 W | S033S056W32 | CHp,COp,Kp,Pp,Sp |
| *Cinder River 2001 | BRISTOL BAY A-2 | 57.08299 N | 158.34153 W | S036S057W12 | Ss |
| 318-20-10150-0010 | BRISTOL BAY A-1 | 57.20757 N | 158.27958 W | S034S056W28 | CHp,COp,Kp,Pp,Sp |
| 318-20-10150-2020 | BRISTOL BAY A-1 | 57.22363 N | 158.27954 W | S034S056W21 | Kp,Sp |
| | BRISTOL BAY A-1 | 57.22007 N | 158.30956 W | S034S056W29 | Sp |

| WATER BODY NUMBER / NAME | MAP SHEET | LAT. | LONG. | PLSS | SPECIES |
|---|---|---|---|---|---|
| 318-20-10200 | BRISTOL BAY B-1 | 57.35778 N | 158.10726 W | S033S055W04 | CHp,COp,Kp,Pp,Sp |
| Mud Creek | BRISTOL BAY A-1 | 57.09222 N | 158.27402 W | S036S056W04 | Ss |
| 318-20-10200-2019 | BRISTOL BAY A-1 | 57.24895 N | 158.18513 W | S034S056W13 | CHp,COp,Pp,Sp |
| | BRISTOL BAY A-1 | 57.12560 N | 158.04294 W | S035S055W25 | COr,Ps,Ss |
| 318-20-10200-2019-3022 | BRISTOL BAY A-1 | 57.24299 N | 158.16844 W | S034S055W18 | COp |
| | BRISTOL BAY A-1 | 57.22782 N | 158.17305 W | S034S055W19 | COp |
| 318-20-10200-2019-3022-0010 | BRISTOL BAY A-1 | 57.22023 N | 158.17649 W | S034S055W30 | COp |
| 318-20-10200-2031 | BRISTOL BAY A-1 | 57.15510 N | 158.22585 W | S035S056W14 | COp,Kp |
| | BRISTOL BAY A-1 | 57.08445 N | 158.14517 W | S036S055W08 | COr,Kr |
| 318-20-10610 | BRISTOL BAY B-1 | 57.36630 N | 158.09705 W | S032S054W31 | CHp,COp,Ks,Pp,Sp,DVp |
| Cinder River | SUTWIK ISLAND D-6 | 56.93806 N | 157.68177 W | S037S053W35 | CHs,Ks,Ss |
| 318-20-10610-2003 | UGASHIK B-6 | 57.29746 N | 157.99891 W | S033S054W30 | CHr,COr,Kr,Sr |
| Cinder River Tributary | BRISTOL BAY B-1 | 57.26004 N | 158.00666 W | S034S054W07 | CHr,COr,Kr,Sr |
| 318-20-10610-2003-0010 | BRISTOL BAY B-1 | 57.28451 N | 158.03959 W | S033S055W36 | CHr,COr,Ksr,Sr |
| 318-20-10610-2020 | UGASHIK A-6 | 57.17198 N | 157.92464 W | S035S054W10 | CHp,COp,Ks |
| *Cinder B | UGASHIK A-6 | 57.11808 N | 157.99055 W | S035S054W32 | COr,Kr |
| 318-20-10610-2028 | UGASHIK A-6 | 57.10810 N | 157.85714 W | S035S053W31 | CHs,Ss |
| *Cinder C | UGASHIK A-6 | 57.08395 N | 157.90752 W | S036S054W11 | CHs,Ss |
| 318-20-10610-2030 | UGASHIK A-6 | 57.09441 N | 157.83867 W | S036S053W06 | CHp,Ks,Ss,DVp |
| Lava Creek | SUTWIK ISLAND D-6 | 56.95238 N | 157.92787 W | S037S054W30 | CHs,Ks |
| 318-20-10610-2030-3004 | UGASHIK A-6 | 57.05835 N | 157.87511 W | S036S054W24 | CHs,Ks,Ss |
| High Creek | SUTWIK ISLAND D-6 | 56.96667 N | 157.95083 W | S037S055W24 | CHs,Ks,Ss |
| 318-20-10610-2035 | UGASHIK A-6 | 57.06590 N | 157.81807 W | S036S053W17 | CHp,Kp,Ps,Sp |
| *Cinder L | UGASHIK A-6 | 57.05910 N | 157.74920 W | S036S053W23 | CHs,Ks,Ps,Sp |
| 318-20-10610-2041 | UGASHIK A-6 | 57.02823 N | 157.81173 W | S036S053W32 | CHs,Ks,Ps,Ss |
| Ray Creek | UGASHIK A-6 | 57.01764 N | 157.70707 W | S037S053W03 | CHs,Kp,Ps,Ss |
| 318-20-10610-2042 | UGASHIK A-6 | 57.01705 N | 157.80278 W | S037S054W01 | CHs,Ks,Ps,Ss |
| Meloy Creek | SUTWIK ISLAND D-6 | 56.93873 N | 157.80161 W | S037S054W36 | CHs,Ks,Ps,Ss |
| 318-20-10610-2047 | SUTWIK ISLAND D-6 | 56.98972 N | 157.75291 W | S037S053W08 | CHs,Ks,Ps,Ss |
| Wiggly Creek | SUTWIK ISLAND D-5 | 56.97769 N | 157.59461 W | S037S052W17 | Ps |
| 321-10-10010 | UGASHIK C-5 | 57.61185 N | 157.60620 W | S030S051W06 | COp,Kp,Pp,Sp |
| | UGASHIK D-4 | 57.92506 N | 157.14424 W | S026S048W21 | COp |

| WATER BODY NUMBER / NAME | MAP SHEET | LAT. | LONG. | PLSS | SPECIES |
|---|---|---|---|---|---|
| 321-10-10010-0010 | UGASHIK D-4 | 57.92954 N | 157.30711 W | S026S049W16 | COp |
| 321-10-10010-0020 | UGASHIK D-4 | 57.92454 N | 157.20292 W | S026S048W19 | COp |
| 321-10-10010-2040 | UGASHIK D-5 & D-6 | 57.89392 N | 157.36415 W | S026S049W31 | COp,Kp,Pp,Sp |
| | UGASHIK D-4 | 57.86852 N | 157.15499 W | S027S048W09 | COr,Kr,Ps,Ss |
| 321-10-10010-2040-0010 | UGASHIK D-4 | 57.86560 N | 157.19480 W | S027S048W07 | COp,Kp,Pp,Sp |
| 321-10-10010-2151 | UGASHIK D-5 & D-6 | 57.90679 N | 157.35159 W | S026S049W30 | COp,Sp |
| | UGASHIK D-4 | 57.96560 N | 157.22790 W | S026S049W01 | COr,Sr |
| 321-10-10010-2151-0010 | UGASHIK D-5 & D-6 | 57.93200 N | 157.35460 W | S026S049W18 | COp,Sp |
| 321-10-10020 | UGASHIK B-5 | 57.48810 N | 157.59584 W | S031S051W20 | CHp,COp,Kp,Pp,Sp,DVp,OMp,OPp |
| Ugashik River | UGASHIK C-3 | 57.56479 N | 156.78793 W | S030S046W29 | COp,Kp,Ss |
| 321-10-10020-0010 | UGASHIK C-4 | 57.56594 N | 157.05097 W | S030S048W27 | CHp,COp,Kp,Pp,Sp,OMp |
| 321-10-10020-0020 | UGASHIK C-3 | 57.53844 N | 156.89069 W | S031S047W03 | CHp,COp,Kp,Pp,Sp |
| Lower Ugashik Lake | | | | | |
| 321-10-10020-0030 | UGASHIK C-3 | 57.64427 N | 156.73654 W | S029S046W27 | COp,Kp,Sp |
| Upper Ugashik Lake | | | | | |
| 321-10-10020-2020 | UGASHIK B-5 | 57.48009 N | 157.48263 W | S031S051W25 | CHp,COs,Kp,Pp,Sp,DVp |
| Dog Salmon River | UGASHIK A-3 | 57.15867 N | 156.78934 W | S035S047W14 | COs,DVp |
| 321-10-10020-2020-3040 | UGASHIK B-4 | 57.37684 N | 157.22867 W | S032S049W33 | COp,Sp |
| | UGASHIK B-4 | 57.33054 N | 157.24834 W | S033S050W13 | COp,Sp |
| 321-10-10020-2020-3050 | UGASHIK B-4 | 57.33586 N | 157.12485 W | S033S049W15 | COp,Sp |
| | UGASHIK B-4 | 57.30474 N | 157.14706 W | S033S049W27 | COp |
| 321-10-10020-2020-3050-4009 | UGASHIK B-4 | 57.30675 N | 157.10652 W | S033S049W26 | COp,Sp |
| | UGASHIK B-4 | 57.30092 N | 157.10151 W | S033S049W26 | COp,Sp |
| 321-10-10020-2020-3050-4009-0010 | UGASHIK B-4 | 57.29593 N | 157.09736 W | S033S049W26 | COp,Sp |
| 321-10-10020-2020-3060 | UGASHIK B-4 | 57.32955 N | 157.05819 W | S033S048W18 | CHp,Sp |
| Wandering Creek | UGASHIK A-3 | 57.20261 N | 156.93162 W | S034S048W36 | Ss |
| 321-10-10020-2020-3060-0010 | UGASHIK B-4 | 57.29927 N | 157.06178 W | S033S048W30 | CHp,Sp |

| WATER BODY NUMBER / NAME | MAP SHEET | LAT. | LONG. | PLSS | SPECIES |
|---|---|---|---|---|---|
| 321-10-10020-2020-3060-4101 | UGASHIK B-3 | 57.26330 N | 156.95850 W | S034S048W11 | CHp |
| | UGASHIK A-3 | 57.24400 N | 156.92509 W | S034S048W13 | CHs |
| 321-10-10020-2020-3080 | UGASHIK B-4 | 57.32854 N | 157.02454 W | S033S048W17 | CHs,Ss |
| | UGASHIK B-3 | 57.27219 N | 156.96754 W | S034S048W03 | CHs,Ss |
| 321-10-10020-2020-3085 | UGASHIK B-4 | 57.31926 N | 157.00902 W | S033S048W21 | CHs,COs,Ks,Ss,DVp |
| | UGASHIK B-3 | 57.27366 N | 156.93479 W | S034S048W01 | CHp,COp,Kp,Sp,DVp |
| 321-10-10020-2020-3085-0010 | UGASHIK B-3 | 57.32565 N | 156.97819 W | S033S048W15 | CHs,COs,Ks,Ss,DVp |
| 321-10-10020-2020-3085-4020 | UGASHIK B-3 | 57.32599 N | 156.98186 W | S033S048W15 | CHs,COs,Ks,DVp |
| Figure Eight Creek | UGASHIK B-3 | 57.27164 N | 156.69941 W | S034S046W05 | COs,DVp |
| 321-10-10020-2020-3085-4020-5018 | UGASHIK B-3 | 57.31313 N | 156.92289 W | S033S048W24 | CHs,COs,Ks,DVp |
| Goblet Creek | UGASHIK B-3 | 57.28288 N | 156.76461 W | S033S047W36 | CHs,COs,Ks,DVp |
| 321-10-10020-2020-3195 | UGASHIK A-3 | 57.22848 N | 156.87691 W | S034S047W20 | CHs,Kp,Ss,DVp |
| | UGASHIK A-3 | 57.21821 N | 156.85988 W | S034S047W29 | CHs,Kp,Ss,DVp |
| 321-10-10020-2041 | UGASHIK C-4 | 57.59352 N | 157.22578 W | S030S049W16 | COp,Kp,OPp |
| Andrew Creek | UGASHIK C-4 | 57.70994 N | 157.11153 W | S029S048W05 | COp,Kp |
| 321-10-10020-2041-3011 | UGASHIK C-4 | 57.62071 N | 157.21972 W | S030S049W03 | COp,Kp,OPp |
| | UGASHIK C-5 | 57.64133 N | 157.38931 W | S029S050W28 | OPr |
| 321-10-10020-2041-3011-0010 | UGASHIK C-4 | 57.65280 N | 157.25980 W | S029S049W29 | COp,Kp,OPp |
| 321-10-10020-2041-3011-0020 | UGASHIK C-4 | 57.64620 N | 157.29950 W | S029S049W30 | OPp |
| 321-10-10020-2041-3011-0030 | UGASHIK C-5 | 57.64280 N | 157.34960 W | S029S050W26 | OPp |
| 321-10-10020-2041-3011-0040 | UGASHIK C-5 | 57.63900 N | 157.36940 W | S029S050W34 | OPp |
| 321-10-10020-2041-3011-4030 | UGASHIK C-4 | 57.65870 N | 157.25936 W | S029S049W20 | COp,Kp |
| | UGASHIK C-4 | 57.74437 N | 157.20881 W | S028S048W19 | COr,Kr |
| 321-10-10020-2041-3011-4030-0010 | UGASHIK C-4 | 57.67440 N | 157.25100 W | S029S049W17 | COp,Kp |
| 321-10-10020-2041-3030 | UGASHIK C-4 | 57.70994 N | 157.11153 W | S029S048W05 | COp,Kp |
| | UGASHIK C-3 | 57.67808 N | 156.90721 W | S029S047W16 | Kr |
| 321-10-10020-2041-3030-4019 | UGASHIK C-3 | 57.68726 N | 156.99304 W | S029S048W12 | COp |
| | UGASHIK C-4 | 57.72412 N | 157.01960 W | S028S047W32 | COr |

| WATER BODY NUMBER / NAME | MAP SHEET | LAT. | LONG. | PLSS | SPECIES |
|---|---|---|---|---|---|
| 321-10-10020-2046 | UGASHIK C-4 | 57.56254 N | 157.13647 W | S030S048W30 | CHs,COp,Ks,Ss |
| | UGASHIK B-4 | 57.45224 N | 157.12115 W | S032S048W06 | COr,Kr |
| 321-10-10020-2050 | UGASHIK B-4 | 57.49594 N | 157.02840 W | S031S048W14 | Ss |
| | UGASHIK B-4 | 57.46367 N | 157.02822 W | S031S048W35 | Ss |
| 321-10-10020-2090 | UGASHIK B-3 | 57.47228 N | 156.97194 W | S031S047W30 | Ss |
| | UGASHIK B-3 | 57.42849 N | 156.95751 W | S032S047W07 | Sp |
| 321-10-10020-2093 | UGASHIK B-3 | 57.45674 N | 156.91455 W | S031S047W33 | Ss |
| | UGASHIK B-3 | 57.43898 N | 156.90631 W | S032S047W04 | Ss |
| 321-10-10020-2100 | UGASHIK B-3 | 57.41863 N | 156.82018 W | S032S046W18 | Ss |
| | UGASHIK B-3 | 57.40930 N | 156.85095 W | S032S047W14 | Sp |
| 321-10-10020-2105 | UGASHIK B-3 | 57.41748 N | 156.81548 W | S032S046W18 | Ss |
| | UGASHIK B-3 | 57.38051 N | 156.84053 W | S032S047W25 | Ss |
| 321-10-10020-2110 | UGASHIK B-3 | 57.41586 N | 156.80118 W | S032S046W18 | Ss |
| | UGASHIK B-3 | 57.35764 N | 156.79591 W | S033S047W02 | Sp |
| 321-10-10020-2115 | UGASHIK B-3 | 57.41671 N | 156.79622 W | S032S046W18 | COp,Sp |
| | UGASHIK B-2 | 57.36500 N | 156.59535 W | S033S046W01 | Sp |
| 321-10-10020-2115-3004 | UGASHIK B-3 | 57.40316 N | 156.77245 W | S032S046W20 | Ss |
| | UGASHIK B-3 | 57.33835 N | 156.67061 W | S033S046W10 | Ss |
| 321-10-10020-2115-3004-4001 | UGASHIK B-3 | 57.40193 N | 156.77391 W | S032S046W20 | Ss |
| | UGASHIK B-3 | 57.37344 N | 156.72462 W | S032S046W34 | Sp |
| 321-10-10020-2115-3005 | UGASHIK B-3 | 57.39517 N | 156.70004 W | S032S046W23 | COp,Ss |
| | UGASHIK B-2 | 57.38536 N | 156.56715 W | S032S045W27 | COp,Ss |
| 321-10-10020-2115-3008 | UGASHIK B-3 | 57.37694 N | 156.66838 W | S032S046W36 | COp |
| | UGASHIK B-2 | 57.35039 N | 156.61790 W | S033S046W12 | COp |
| 321-10-10020-2115-3012 | UGASHIK B-2 | 57.37007 N | 156.62465 W | S032S045W32 | COp,Ss |
| | UGASHIK B-2 | 57.36317 N | 156.61568 W | S033S046W01 | COp,Ss |
| 321-10-10020-2125 | UGASHIK B-3 | 57.44287 N | 156.78434 W | S032S046W05 | Ss |
| | UGASHIK B-3 | 57.42175 N | 156.68407 W | S032S046W13 | Ss |
| 321-10-10020-2135 | UGASHIK B-3 | 57.48267 N | 156.74959 W | S031S046W21 | COp,Ss |
| Black Creek | UGASHIK B-2 | 57.40381 N | 156.50867 W | S032S045W24 | COp,Ss |
| 321-10-10020-2140 | UGASHIK B-3 | 57.48578 N | 156.73523 W | S031S046W22 | Ss |
| | UGASHIK B-3 | 57.47083 N | 156.67084 W | S031S046W25 | Ss |
| 321-10-10020-2145 | UGASHIK B-3 | 57.49843 N | 156.72849 W | S031S046W15 | Ss |
| | UGASHIK B-2 | 57.48822 N | 156.66289 W | S031S046W24 | Ss |

| WATER BODY NUMBER / NAME | MAP SHEET | LAT. | LONG. | PLSS | SPECIES |
|---|---|---|---|---|---|
| 321-10-10020-2150 | UGASHIK C-3 | 57.51169 N | 156.72607 W | S031S046W10 | Ss |
| | UGASHIK B-2 | 57.46395 N | 156.59925 W | S031S045W33 | Ss |
| 321-10-10020-2155 | UGASHIK C-3 | 57.54290 N | 156.77601 W | S030S046W32 | Ss |
| | UGASHIK C-3 | 57.53762 N | 156.75187 W | S031S046W04 | Ss |
| 321-10-10020-2170 | UGASHIK C-3 | 57.60507 N | 156.69609 W | S030S046W11 | COp,Kp,Ss |
| | UGASHIK C-3 | 57.59976 N | 156.69239 W | S030S046W11 | COp,Kp,Ss |
| 321-10-10020-2170-0010 | UGASHIK C-3 | 57.59080 N | 156.67860 W | S030S046W13 | COr,Kr |
| 321-10-10020-2175 | UGASHIK C-2 | 57.63250 N | 156.64613 W | S029S045W31 | Sp |
| Deer Creek | UGASHIK B-2 | 57.47980 N | 156.49882 W | S031S044W30 | Ss |
| 321-10-10020-2175-3004 | UGASHIK C-2 | 57.60921 N | 156.64025 W | S030S045W07 | Ss |
| | UGASHIK C-2 | 57.61104 N | 156.64827 W | S030S045W07 | Ss |
| 321-10-10020-2175-3004-0010 | UGASHIK C-2 | 57.61233 N | 156.65599 W | S030S045W06 | Ss |
| 321-10-10020-2175-3007 | UGASHIK C-2 | 57.58628 N | 156.61746 W | S030S045W17 | Ss |
| | UGASHIK C-2 | 57.56353 N | 156.59309 W | S030S045W28 | Ss |
| 321-10-10020-2175-3007-0010 | UGASHIK C-2 | 57.57233 N | 156.60264 W | S030S045W21 | Ss |
| 321-10-10020-2175-3010 | UGASHIK C-2 | 57.55063 N | 156.62251 W | S030S045W32 | Ss |
| | UGASHIK B-2 | 57.47230 N | 156.55008 W | S031S045W26 | Ss |
| 321-10-10020-2180 | UGASHIK C-2 | 57.63689 N | 156.62651 W | S029S045W32 | Ss |
| Crooked Creek | UGASHIK C-2 | 57.61908 N | 156.35289 W | S030S044W01 | Ss |
| 321-10-10020-2180-3004 | UGASHIK C-2 | 57.60339 N | 156.58903 W | S030S045W09 | Ss |
| | UGASHIK C-2 | 57.54204 N | 156.48432 W | S030S044W31 | Ss |
| 321-10-10020-2180-3012 | UGASHIK C-2 | 57.61734 N | 156.50099 W | S030S045W01 | Ss |
| Moore Creek | UGASHIK C-2 | 57.52981 N | 156.45684 W | S031S044W05 | Ss |
| 321-10-10020-2180-3012-4005 | UGASHIK C-2 | 57.55883 N | 156.45451 W | S030S044W29 | Ss |
| | UGASHIK C-2 | 57.54069 N | 156.41753 W | S030S044W34 | Ss |
| 321-10-10020-2180-3015 | UGASHIK C-2 | 57.62664 N | 156.49069 W | S029S044W31 | Ss |
| | UGASHIK C-2 | 57.65300 N | 156.46405 W | S029S044W29 | Ss |
| 321-10-10020-2180-3017 | UGASHIK C-2 | 57.62611 N | 156.47896 W | S029S044W31 | Ss |
| | UGASHIK C-2 | 57.62708 N | 156.39576 W | S029S044W34 | Ss |
| 321-10-10020-2180-3021 | UGASHIK C-2 | 57.62011 N | 156.46084 W | S030S044W05 | Ss |
| | UGASHIK C-2 | 57.61335 N | 156.41487 W | S030S044W03 | Ss |

| WATER BODY NUMBER / NAME | MAP SHEET | LAT. | LONG. | PLSS | SPECIES |
|---|---|---|---|---|---|
| 321-10-10020-2180-3026 | UGASHIK C-2 | 57.58894 N | 156.41539 W | S030S044W15 | Ss |
| | UGASHIK C-2 | 57.56350 N | 156.37049 W | S030S044W26 | Ss |
| 321-10-10020-2180-3030 | UGASHIK C-2 | 57.59537 N | 156.39653 W | S030S044W15 | Ss |
| | UGASHIK C-1 | 57.57035 N | 156.29885 W | S030S043W20 | Ss |
| 321-10-10020-2180-3035 | UGASHIK C-2 | 57.61857 N | 156.37581 W | S030S044W02 | Ss |
| | UGASHIK C-2 | 57.62174 N | 156.37571 W | S030S044W02 | Ss |
| 321-10-10020-2200 | UGASHIK C-2 | 57.70984 N | 156.57207 W | S029S045W03 | Sp |
| Ugashik Creek | UGASHIK C-1 | 57.63347 N | 156.29025 W | S029S043W32 | Ss |
| 321-10-10020-2200-3008 | UGASHIK C-2 | 57.69439 N | 156.52608 W | S029S045W12 | Ss |
| | UGASHIK C-2 | 57.70411 N | 156.46564 W | S029S044W05 | Ss |
| 321-10-10020-2200-3018 | UGASHIK C-2 | 57.66706 N | 156.37932 W | S029S044W23 | Ss |
| Hot Springs Creek | UGASHIK C-2 | 57.70264 N | 156.37589 W | S029S044W02 | Ss |
| 321-10-10020-2200-3024 | UGASHIK C-2 | 57.66572 N | 156.35399 W | S029S044W24 | Ss |
| | UGASHIK C-2 | 57.66612 N | 156.33546 W | S029S043W19 | Ss |
| 321-10-10020-2200-3028 | UGASHIK C-2 | 57.65826 N | 156.34309 W | S029S044W24 | Ss |
| Blue Creek | UGASHIK C-1 | 57.67767 N | 156.30997 W | S029S043W17 | Ss |
| 321-10-10020-2200-3028-4006 | UGASHIK C-1 | 57.66890 N | 156.31212 W | S029S043W20 | Ss |
| Barabara Creek | UGASHIK C-1 | 57.66965 N | 156.28282 W | S029S043W16 | Ss |
| 321-10-10020-2200-3028-4008 | UGASHIK C-1 | 57.67767 N | 156.30997 W | S029S043W17 | Ss |
| Blue Creek | UGASHIK C-1 | 57.67883 N | 156.30865 W | S029S043W17 | Ss |
| 321-10-10020-2210 | UGASHIK C-2 | 57.72253 N | 156.55017 W | S028S044W31 | COp,Ss |
| | UGASHIK C-2 | 57.72485 N | 156.50907 W | S028S044W33 | Ss |
| 321-10-10020-2219 | UGASHIK C-3 | 57.74731 N | 156.69420 W | S028S045W20 | COs |
| | UGASHIK D-3 | 57.82411 N | 156.98930 W | S027S047W28 | COp |
| 321-10-10020-2219-3020 | UGASHIK D-3 | 57.77099 N | 156.85020 W | S028S046W08 | COp |
| | UGASHIK D-3 | 57.83812 N | 156.90260 W | S027S047W24 | COr |
| 321-10-10020-2220 | UGASHIK C-2 | 57.74890 N | 156.55388 W | S028S044W19 | COp,Ss |
| | UGASHIK C-2 | 57.74643 N | 156.48386 W | S028S044W22 | COp,Ss |
| 321-10-10020-2230 | UGASHIK D-2 | 57.76247 N | 156.55368 W | S028S044W18 | Ss |
| | UGASHIK D-2 | 57.76205 N | 156.51598 W | S028S044W17 | Ss |
| 321-10-10020-2240 | UGASHIK D-2 | 57.77104 N | 156.56110 W | S028S044W07 | COp,Ss |
| | UGASHIK D-2 | 57.76707 N | 156.50165 W | S028S044W16 | COp,Ss |
| 321-10-10020-2241 | UGASHIK D-2 | 57.78476 N | 156.58226 W | S028S045W12 | Ss |
| | UGASHIK D-2 | 57.79775 N | 156.61348 W | S028S045W02 | Ss |

| WATER BODY NUMBER / NAME | MAP SHEET | LAT. | LONG. | PLSS | SPECIES |
|---|---|---|---|---|---|
| 321-10-10020-2241-3002 | UGASHIK D-2 | 57.79029 N | 156.58983 W | S028S045W01 | Ss |
| | UGASHIK D-2 | 57.79735 N | 156.59610 W | S028S045W02 | Ss |
| 321-10-10020-2249 | UGASHIK D-2 | 57.78208 N | 156.56807 W | S028S045W12 | Ss |
| | UGASHIK D-2 | 57.79012 N | 156.57216 W | S028S045W01 | Ss |
| 321-10-10030 | UGASHIK B-5 | 57.49678 N | 157.64189 W | S031S052W13 | CHp,COp,Kp,Ps,Sp,ACp |
| King Salmon River | UGASHIK A-5 | 57.21676 N | 157.38342 W | S034S050W30 | CHp,COp,Kp,Ss |
| 321-10-10030-0010 | UGASHIK A-4 | 57.20425 N | 157.30456 W | S034S050W34 | CHp,COp,Kp,Ss |
| Mother Goose Lake | | | | | |
| 321-10-10030-2014 | UGASHIK B-6 | 57.30835 N | 157.71215 W | S033S053W24 | CHsp,COp,Kp,Sp,ACp |
| Pumice Creek | UGASHIK A-5 | 57.02617 N | 157.53303 W | S036S051W31 | Ss |
| 321-10-10030-2014-3041 | UGASHIK A-5 | 57.07155 N | 157.59936 W | S036S052W15 | Kp |
| | UGASHIK A-5 | 57.06836 N | 157.58036 W | S036S052W14 | Kp |
| 321-10-10030-2016 | UGASHIK B-6 | 57.28152 N | 157.70182 W | S033S052W31 | CHp,COp,Kp,Sp,ACp |
| Old Creek | UGASHIK A-5 | 57.07623 N | 157.47594 W | S036S051W16 | CHp,Kp |
| 321-10-10030-2016-3011 | UGASHIK B-6 | 57.25868 N | 157.72303 W | S034S053W12 | COp,Kp |
| | UGASHIK A-5 | 57.21326 N | 157.58346 W | S034S052W26 | COp,Kp |
| 321-10-10030-2016-3011-4021 | UGASHIK A-5 | 57.21326 N | 157.58346 W | S034S052W26 | COr,Kr |
| | UGASHIK A-5 | 57.21111 N | 157.56646 W | S034S052W25 | COr,Kr |
| 321-10-10030-2021 | UGASHIK B-5 | 57.40675 N | 157.58486 W | S032S051W20 | COp,Kp |
| | UGASHIK B-5 | 57.28004 N | 157.43784 W | S033S051W35 | COr,Kr |
| 321-10-10030-2021-0010 | UGASHIK B-5 | 57.34580 N | 157.60970 W | S033S052W10 | COp,Kp |
| 321-10-10030-2021-0020 | UGASHIK B-5 | 57.32620 N | 157.59500 W | S033S052W14 | COp,Kp |
| 321-10-10030-2021-0030 | UGASHIK B-5 | 57.32320 N | 157.57200 W | S033S052W13 | COp,Kp |
| 321-10-10030-2030 | UGASHIK A-5 | 57.21757 N | 157.40528 W | S034S051W25 | CHs,COs,Kp,Ps,Ss,ACp |
| Painter Creek | UGASHIK A-5 | 57.02724 N | 157.36043 W | S036S050W32 | CHs,COs,Ks,Ps,Ss |
| 321-10-10030-2030-3021 | UGASHIK A-5 | 57.13217 N | 157.35551 W | S035S050W29 | Ss |
| | UGASHIK A-5 | 57.12103 N | 157.33603 W | S035S050W29 | Ss |
| 321-10-10030-2030-3027 | UGASHIK A-5 | 57.08597 N | 157.33614 W | S036S050W08 | CHs,COs,Ks,Ss |
| | UGASHIK A-4 | 57.03897 N | 157.29540 W | S036S050W27 | CHs,COs,Ss |
| 321-10-10030-2037 | UGASHIK A-4 | 57.20154 N | 157.26776 W | S034S050W35 | Kp,Sp |
| Volcano Creek | UGASHIK A-4 | 57.21458 N | 157.14834 W | S034S049W27 | Kr |

| WATER BODY NUMBER / NAME | MAP SHEET | LAT. | LONG. | PLSS | SPECIES |
|---|---|---|---|---|---|
| 321-10-10030-2038 | UGASHIK A-4 | 57.18703 N | 157.25762 W | S035S050W02 | CHp,COp,Kp,Sp |
| Indecision Creek | UGASHIK A-4 | 57.17648 N | 157.19733 W | S035S049W08 | CHs,COp,Kp,Ss |
| 321-10-10030-2038-3018 | UGASHIK A-4 | 57.17648 N | 157.19733 W | S035S049W08 | CHs,COp,Kp,Ss |
| | UGASHIK A-4 | 57.11873 N | 157.16811 W | S035S049W33 | Ss |
| 321-10-10030-2038-3018-0010 | UGASHIK A-4 | 57.16482 N | 157.18484 W | S035S049W08 | CHs,COp,Kp,Ss |
| Needle Lake | | | | | |
| 322-10-10010-2058-3030-0010 | NAKNEK A-4 | 58.01000 N | 157.11450 W | S025S048W22 | COp,Kp |
| 322-10-10010-2058-3030-0020 | NAKNEK A-4 | 58.01001 N | 157.14095 W | S025S048W21 | COp,Kp |
| 322-10-10068 | NAKNEK A-5 | 58.16182 N | 157.52574 W | S023S050W19 | COp |
| | NAKNEK A-5 | 58.06234 N | 157.44663 W | S024S050W27 | COp |
| 322-10-10068-2041 | NAKNEK A-5 | 58.06234 N | 157.44663 W | S024S050W27 | COr |
| | NAKNEK A-5 | 58.07008 N | 157.42917 W | S024S050W27 | COr |
| 322-10-10080 | NAKNEK A-5 | 58.24612 N | 157.62544 W | S022S051W28 | CHp,COp,Kp,Pp,Sp,ALp,DVp,OPp |
| Egegik River | NAKNEK A-3 | 58.03946 N | 156.84276 W | S025S046W08 | CHp,COp,Ks,Ps,Ss,DVp |
| 322-10-10080-0010 | NAKNEK A-3 | 58.09176 N | 156.94767 W | S024S047W15 | CHp,COp,Kp,Pp,Sp,ALp,DVp |
| 322-10-10080-0020 | UGASHIK D-1 | 57.89400 N | 156.16932 W | S026S042W33 | CHp,COp,Kp,Pp,Sp,DVp |
| Becharof Lake | | | | | |
| 322-10-10080-2011 | NAKNEK A-4 | 58.22505 N | 157.33099 W | S022S049W32 | CHs,COs,Kp,Ps,Ss,DVp |
| King Salmon River | NAKNEK A-1 | 58.16189 N | 156.00954 W | S023S041W20 | CHs,COs,Kp,Pp,Sp,DVp |
| 322-10-10080-2011-3019 | NAKNEK B-4 | 58.29185 N | 157.18849 W | S022S048W06 | COp,Kp |
| | NAKNEK B-3 | 58.35670 N | 156.99583 W | S021S047W17 | COr,Kr |
| 322-10-10080-2011-3041 | NAKNEK B-3 | 58.30270 N | 156.92843 W | S022S047W02 | COp,Kp |
| | NAKNEK B-3 | 58.32285 N | 156.79832 W | S021S046W27 | Kp |
| 322-10-10080-2011-3041-4059 | NAKNEK B-3 | 58.32285 N | 156.79832 W | S021S046W27 | Kp |
| | NAKNEK B-3 | 58.36253 N | 156.82014 W | S021S046W16 | Kr |
| 322-10-10080-2011-3080 | NAKNEK B-2 | 58.25520 N | 156.58035 W | S022S045W24 | CHs,COs,Ks,DVp |
| | NAKNEK A-1 | 58.08888 N | 156.30240 W | S024S043W22 | COs,DVp |
| 322-10-10080-2011-3108 | NAKNEK A-2 | 58.23467 N | 156.52799 W | S022S044W30 | CHs,Ks |
| | NAKNEK A-2 | 58.17467 N | 156.34125 W | S023S043W20 | CHs,Ks |
| 322-10-10080-2011-3112 | NAKNEK A-2 | 58.21814 N | 156.40776 W | S023S044W01 | CHs,Ks |
| | NAKNEK A-2 | 58.19243 N | 156.35521 W | S023S043W08 | CHs,Ks |

| WATER BODY NUMBER / NAME | MAP SHEET | LAT. | LONG. | PLSS | SPECIES |
|---|---|---|---|---|---|
| 322-10-10080-2011-3115 | NAKNEK A-2 | 58.21471 N | 156.35897 W | S023S043W05 | COp |
| | NAKNEK A-2 | 58.21315 N | 156.35271 W | S023S043W05 | COp |
| 322-10-10080-2011-3120 | NAKNEK A-1 | 58.19527 N | 156.33075 W | S023S043W09 | CHs,COp |
| | NAKNEK A-1 | 58.18735 N | 156.32195 W | S023S043W16 | CHs,COp |
| 322-10-10080-2011-3130 | NAKNEK A-1 | 58.17115 N | 156.21033 W | S023S042W19 | CHs,COs,Ks,Ps,Sp |
| Gertrude Creek | NAKNEK A-1 | 58.12067 N | 156.07567 W | S024S042W01 | CHs,Sp |
| 322-10-10080-2011-3130-4018 | NAKNEK A-1 | 58.13712 N | 156.12230 W | S023S042W34 | CHs,COs,Ks,Ps |
| | NAKNEK A-1 | 58.02163 N | 156.00211 W | S025S041W16 | CHs,Ks |
| 322-10-10080-2011-3130-4018-5041 | NAKNEK A-1 | 58.03102 N | 156.02097 W | S025S041W09 | CHs,Ks |
| | NAKNEK A-1 | 58.03413 N | 156.00211 W | S025S041W09 | CHs,Ks |
| 322-10-10080-2011-3130-4022 | NAKNEK A-1 | 58.11942 N | 156.08536 W | S024S042W01 | CHs |
| | NAKNEK A-1 | 58.11604 N | 156.08089 W | S024S042W12 | CHs |
| 322-10-10080-2011-3154 | NAKNEK A-1 | 58.15901 N | 156.01413 W | S023S041W29 | CHs,Ks |
| | MT KATMAI A-6 | 58.03679 N | 155.74802 W | S025S039W07 | CHs,Ks |
| 322-10-10080-2011-3156 | NAKNEK A-1 | 58.16189 N | 156.00954 W | S023S041W20 | CHs,COp,Ks,Sp,DVp |
| Takayofo Creek | MT KATMAI A-5 | 58.09455 N | 155.61350 W | S024S039W14 | CHs,Ks |
| 322-10-10080-2011-3156-4009 | MT KATMAI A-6 | 58.16895 N | 155.87716 W | S023S040W19 | COp,Kp,Sp,DVp |
| Angle Creek | MT KATMAI A-6 | 58.21650 N | 155.79792 W | S023S040W03 | COp,Kp,Sp,DVp |
| 322-10-10080-2011-3156-4029 | MT KATMAI A-6 | 58.12651 N | 155.68855 W | S024S039W05 | CHs,Ks |
| | MT KATMAI A-6 | 58.13332 N | 155.67239 W | S023S039W33 | CHs,Ks |
| 322-10-10080-2011-3156-4038 | MT KATMAI A-5 | 58.10254 N | 155.63047 W | S024S039W15 | COp,DVp |
| | MT KATMAI A-5 | 58.09389 N | 155.62315 W | S024S039W14 | COp,DVp |
| 322-10-10080-2011-3162 | NAKNEK A-1 | 58.16189 N | 156.00951 W | S023S041W20 | CHs,COp,Ks,Pp,Sp,DVp |
| Contact Creek | MT KATMAI A-6 | 58.22983 N | 155.83961 W | S022S040W33 | CHs,Ps |
| 322-10-10080-2011-3162-4005 | NAKNEK A-1 | 58.17039 N | 156.00437 W | S023S041W21 | COp,Kp,DVp |
| | NAKNEK A-1 | 58.20530 N | 156.01955 W | S023S041W05 | COp,Kp,DVp |
| 322-10-10080-2011-3162-4007 | MT KATMAI A-6 | 58.18739 N | 155.96439 W | S023S041W15 | COp,Sp,DVp |
| | MT KATMAI A-6 | 58.22183 N | 155.98841 W | S022S041W33 | Ss |
| 322-10-10080-2011-3162-4007-0010 | MT KATMAI A-6 | 58.21345 N | 155.97377 W | S023S041W03 | Ss,DVp |
| 322-10-10080-2011-3162-4007-0020 | MT KATMAI A-6 | 58.22456 N | 155.99739 W | S022S041W33 | Ss |
| 322-10-10080-2016 | NAKNEK A-4 | 58.19297 N | 157.26451 W | S023S049W10 | COp,OPp |
| | NAKNEK A-4 | 58.05825 N | 157.25684 W | S024S049W35 | COp,OPp |

| WATER BODY NUMBER / NAME | MAP SHEET | LAT. | LONG. | PLSS | SPECIES |
|---|---|---|---|---|---|
| 322-10-10080-2016-0010 | NAKNEK A-4 | 58.14130 N | 157.20750 W | S023S049W36 | COp,OPp |
| 322-10-10080-2016-3301 | NAKNEK A-4 | 58.05825 N | 157.25684 W | S024S049W35 | COr,OPr |
| | NAKNEK A-4 | 58.05708 N | 157.25565 W | S024S049W35 | COr,OPr |
| 322-10-10080-2031 | NAKNEK A-4 | 58.20260 N | 157.19134 W | S023S048W07 | COp,Kp |
| | NAKNEK A-3 | 58.22891 N | 156.92957 W | S022S047W35 | COr,Kr |
| 322-10-10080-2041 | NAKNEK A-4 | 58.18921 N | 157.15873 W | S023S048W17 | COp |
| | NAKNEK A-3 | 58.19586 N | 156.91450 W | S023S047W11 | COr |
| 322-10-10080-2045 | NAKNEK A-3 | 58.10786 N | 156.93660 W | S024S047W10 | COp,Kp |
| | NAKNEK A-3 | 58.10592 N | 156.85257 W | S024S046W08 | COr,Kr |
| 322-10-10080-2051 | NAKNEK A-4 | 58.12635 N | 157.02918 W | S024S047W06 | CHs,COp,Ks,Ss,DVp |
| Shosky Creek | NAKNEK A-2 | 58.11740 N | 156.60053 W | S024S045W11 | Ks,Ss |
| 322-10-10080-2058 | NAKNEK A-4 | 58.11290 N | 157.02178 W | S024S047W07 | COp,Kp,Sp,DVp |
| | UGASHIK D-3 | 57.85500 N | 156.77181 W | S027S046W14 | COp,Kp,Sp |
| 322-10-10080-2058-0010 | UGASHIK D-3 | 57.89677 N | 156.86599 W | S026S046W31 | COs,Kp,Sp |
| 322-10-10080-2058-0020 | UGASHIK D-3 | 57.89622 N | 156.85543 W | S026S046W32 | COs,Kp,Sp |
| 322-10-10080-2058-0030 | UGASHIK D-3 | 57.88600 N | 156.82580 W | S026S046W33 | COp,Kp,Sp |
| 322-10-10080-2058-0040 | UGASHIK D-3 | 57.87680 N | 156.81120 W | S027S046W04 | COp,Kp,Sp |
| 322-10-10080-2058-0050 | UGASHIK D-3 | 57.86550 N | 156.80040 W | S027S046W10 | COp,Kp,Sp |
| 322-10-10080-2058-0060 | UGASHIK D-3 | 57.85320 N | 156.76170 W | S027S046W14 | COpr,Kr,Sp |
| 322-10-10080-2058-3030 | NAKNEK A-4 | 58.02290 N | 157.06355 W | S025S048W13 | COp,Kp |
| | NAKNEK A-4 | 58.01251 N | 157.15529 W | S025S048W21 | COr,Kr |
| 322-10-10080-2083 | NAKNEK A-3 | 58.05930 N | 156.82030 W | S024S046W33 | Ss |
| | NAKNEK A-3 | 58.06384 N | 156.81993 W | S024S046W28 | Ss |
| 322-10-10080-2085 | NAKNEK A-3 | 58.06612 N | 156.80463 W | S024S046W28 | Ss |
| | NAKNEK A-3 | 58.06950 N | 156.81311 W | S024S046W28 | Ss |
| 322-10-10080-2090 | UGASHIK D-3 | 57.87978 N | 156.71052 W | S027S045W06 | Ss |
| | UGASHIK D-3 | 57.87447 N | 156.73835 W | S027S046W01 | Sp |

| WATER BODY NUMBER / NAME | MAP SHEET | LAT. | LONG. | PLSS | SPECIES |
|---|---|---|---|---|---|
| 322-10-10080-2092 | UGASHIK D-3 | 57.86868 N | 156.69753 W | S027S045W08 | Ss |
| | UGASHIK D-3 | 57.85808 N | 156.69157 W | S027S045W08 | Ss |
| 322-10-10080-2098 | UGASHIK D-2 | 57.86612 N | 156.64846 W | S027S045W09 | Ss |
| | UGASHIK D-2 | 57.85658 N | 156.64005 W | S027S045W15 | Ss |
| 322-10-10080-2098-3004 | UGASHIK D-2 | 57.86542 N | 156.64095 W | S027S045W10 | Ss |
| | UGASHIK D-2 | 57.86519 N | 156.61552 W | S027S045W11 | Ss |
| 322-10-10080-2117 | NAKNEK A-2 | 58.06837 N | 156.54502 W | S024S044W30 | Ss |
| | NAKNEK A-2 | 58.08480 N | 156.55107 W | S024S044W19 | Ss |
| 322-10-10080-2117-3006 | NAKNEK A-2 | 58.07481 N | 156.55564 W | S024S045W24 | Ss |
| | NAKNEK A-2 | 58.07854 N | 156.53905 W | S024S044W19 | Ss |
| 322-10-10080-2120 | UGASHIK D-2 | 57.85246 N | 156.54411 W | S027S044W18 | Ss |
| | UGASHIK D-2 | 57.85015 N | 156.56391 W | S027S044W18 | Ss |
| 322-10-10080-2121 | NAKNEK A-2 | 58.06740 N | 156.53688 W | S024S044W30 | Ss |
| | NAKNEK A-2 | 58.07926 N | 156.51488 W | S024S044W20 | Ss |
| 322-10-10080-2122 | UGASHIK D-2 | 57.84915 N | 156.53414 W | S027S044W17 | Ss |
| | UGASHIK D-2 | 57.83320 N | 156.59176 W | S027S045W24 | Sp |
| 322-10-10080-2122-0010 | UGASHIK D-2 | 57.83622 N | 156.59238 W | S027S045W24 | Ss |
| 322-10-10080-2122-3003 | UGASHIK D-2 | 57.83794 N | 156.54246 W | S027S044W19 | Ss |
| | UGASHIK D-2 | 57.82699 N | 156.53347 W | S027S044W29 | Ss |
| 322-10-10080-2125 | NAKNEK A-2 | 58.06237 N | 156.52628 W | S024S044W30 | Ss |
| | NAKNEK A-2 | 58.06438 N | 156.49925 W | S024S044W29 | Ss |
| 322-10-10080-2131 | NAKNEK A-2 | 58.04848 N | 156.48949 W | S024S044W33 | Ss |
| | NAKNEK A-2 | 58.05447 N | 156.48206 W | S024S044W33 | Ss |
| 322-10-10080-2136 | UGASHIK D-2 | 57.84460 N | 156.47196 W | S027S044W15 | Sp |
| | UGASHIK D-2 | 57.83011 N | 156.48348 W | S027S044W22 | Ss |
| 322-10-10080-2139 | NAKNEK A-2 | 58.04163 N | 156.45844 W | S025S044W11 | Ss |
| | NAKNEK A-2 | 58.05830 N | 156.42388 W | S024S044W35 | Ss |
| 322-10-10080-2140 | UGASHIK D-2 | 57.84467 N | 156.43971 W | S027S044W14 | Ss |
| | UGASHIK D-2 | 57.83494 N | 156.42797 W | S027S044W24 | Ss |
| 322-10-10080-2143 | NAKNEK A-2 | 58.03753 N | 156.44859 W | S025S044W11 | Ss |
| | NAKNEK A-2 | 58.04647 N | 156.43266 W | S024S044W35 | Ss |
| 322-10-10080-2144 | UGASHIK D-2 | 57.83966 N | 156.40852 W | S027S044W24 | Ss |
| | UGASHIK D-2 | 57.82174 N | 156.41410 W | S027S044W25 | Ss |

| WATER BODY NUMBER / NAME | MAP SHEET | LAT. | LONG. | PLSS | SPECIES |
|---|---|---|---|---|---|
| 322-10-10080-2147 | NAKNEK A-2 | 58.03120 N | 156.43318 W | S025S044W11 | Ss |
| | NAKNEK A-2 | 58.04804 N | 156.41687 W | S024S044W36 | Ss |
| 322-10-10080-2148 | UGASHIK D-2 | 57.83229 N | 156.38044 W | S027S043W19 | Ss |
| | UGASHIK D-2 | 57.79872 N | 156.40525 W | S028S044W01 | Ss |
| 322-10-10080-2151 | NAKNEK A-2 | 58.03058 N | 156.42508 W | S025S044W12 | Ss |
| | NAKNEK A-2 | 58.04218 N | 156.40827 W | S025S044W12 | Ss |
| 322-10-10080-2152 | UGASHIK D-2 | 57.82307 N | 156.37421 W | S027S043W29 | Ss |
| | UGASHIK D-2 | 57.79895 N | 156.38711 W | S028S043W06 | Ss |
| 322-10-10080-2156 | UGASHIK D-2 | 57.81629 N | 156.36553 W | S027S043W29 | Ss |
| | UGASHIK D-2 | 57.79450 N | 156.37911 W | S028S043W06 | Ss |
| 322-10-10080-2157 | NAKNEK A-2 | 58.02880 N | 156.40598 W | S025S044W13 | Ss |
| | NAKNEK A-2 | 58.04402 N | 156.37599 W | S025S043W08 | Sp |
| 322-10-10080-2160 | UGASHIK D-2 | 57.81361 N | 156.35425 W | S027S043W32 | Ss |
| | UGASHIK D-2 | 57.79362 N | 156.35758 W | S028S043W05 | Ss |
| 322-10-10080-2164 | UGASHIK D-2 | 57.81417 N | 156.34800 W | S027S043W28 | Ss |
| | UGASHIK D-2 | 57.80324 N | 156.35244 W | S027S043W32 | Ss |
| 322-10-10080-2168 | UGASHIK D-1 | 57.80583 N | 156.31316 W | S027S043W34 | Ss |
| | UGASHIK D-1 | 57.78587 N | 156.32574 W | S028S043W04 | Ss |
| 322-10-10080-2172 | UGASHIK D-1 | 57.80284 N | 156.30451 W | S027S043W34 | Ss |
| | UGASHIK D-1 | 57.78714 N | 156.30800 W | S028S043W03 | Ss |
| 322-10-10080-2173 | NAKNEK A-1 | 58.02070 N | 156.33205 W | S025S043W16 | Ss |
| | NAKNEK A-1 | 58.03809 N | 156.30899 W | S025S043W10 | Ss |
| 322-10-10080-2176 | UGASHIK D-1 | 57.80076 N | 156.29357 W | S027S043W35 | Ss |
| | UGASHIK D-1 | 57.78474 N | 156.30036 W | S028S043W10 | Ss |
| 322-10-10080-2179 | NAKNEK A-1 | 58.01447 N | 156.29048 W | S025S043W23 | Ss |
| | NAKNEK A-1 | 58.03039 N | 156.26238 W | S025S043W13 | Ss |
| 322-10-10080-2180 | UGASHIK D-1 | 57.80131 N | 156.28129 W | S027S043W35 | Ss |
| | UGASHIK D-1 | 57.76890 N | 156.29586 W | S028S043W14 | Ss |
| 322-10-10080-2184 | UGASHIK D-1 | 57.79699 N | 156.26655 W | S028S043W01 | Ss |
| | UGASHIK D-1 | 57.78774 N | 156.27694 W | S028S043W02 | Ss |
| 322-10-10080-2185 | NAKNEK A-1 | 58.01186 N | 156.24687 W | S025S043W24 | Ss |
| | NAKNEK A-1 | 58.02200 N | 156.24845 W | S025S043W13 | Ss |
| 322-10-10080-2187 | NAKNEK A-1 | 58.01105 N | 156.24202 W | S025S042W19 | Ss |
| | NAKNEK A-1 | 58.01856 N | 156.22803 W | S025S042W18 | Ss |

| WATER BODY NUMBER / NAME | MAP SHEET | LAT. | LONG. | PLSS | SPECIES |
|---|---|---|---|---|---|
| 322-10-10080-2191 | NAKNEK A-1 | 58.00917 N | 156.22759 W | S025S042W19 | Ss |
| | NAKNEK A-1 | 58.01471 N | 156.21514 W | S025S042W20 | Ss |
| 322-10-10080-2193 | NAKNEK A-1 | 58.00539 N | 156.21849 W | S025S042W19 | Ss |
| | NAKNEK A-1 | 58.01658 N | 156.20770 W | S025S042W17 | Ss |
| 322-10-10080-2195 | NAKNEK A-1 | 58.00355 N | 156.21623 W | S025S042W20 | Ss |
| | NAKNEK A-1 | 58.01389 N | 156.19388 W | S025S042W20 | Ss |
| 322-10-10080-2197 | NAKNEK A-1 | 58.00095 N | 156.20918 W | S025S042W29 | Ss |
| | NAKNEK A-1 | 58.00701 N | 156.19252 W | S025S042W20 | Ss |
| 322-10-10080-2199 | UGASHIK D-1 | 57.98928 N | 156.20044 W | S025S042W29 | Sp |
| | UGASHIK D-1 | 57.99588 N | 156.08173 W | S025S042W25 | Ss |
| 322-10-10080-2205 | UGASHIK D-1 | 57.96252 N | 156.12567 W | S026S042W02 | Sp |
| | UGASHIK D-1 | 57.98771 N | 156.04677 W | S025S041W29 | Ss |
| 322-10-10080-2209 | UGASHIK D-1 | 57.95009 N | 156.10936 W | S026S042W11 | Sp |
| | UGASHIK D-1 | 57.95642 N | 156.06833 W | S026S041W07 | Ss |
| 322-10-10080-2213 | UGASHIK D-1 | 57.94187 N | 156.10445 W | S026S042W13 | Ss |
| | UGASHIK D-1 | 57.94892 N | 156.08137 W | S026S042W12 | Ss |
| 322-10-10080-2217 | UGASHIK D-1 | 57.93613 N | 156.09743 W | S026S042W13 | Ss |
| | KARLUK D-6 | 57.98992 N | 155.93497 W | S025S041W25 | Ss |
| 322-10-10080-2219 | UGASHIK D-1 | 57.93331 N | 156.09553 W | S026S042W13 | Ss |
| | UGASHIK D-1 | 57.94624 N | 156.07530 W | S026S041W07 | Ss |
| 322-10-10080-2225 | UGASHIK D-1 | 57.94073 N | 156.01465 W | S026S041W16 | Ss |
| | UGASHIK D-1 | 57.95536 N | 156.00441 W | S026S041W09 | Ss |
| 322-10-10080-2227 | UGASHIK D-1 | 57.93722 N | 156.00166 W | S026S041W16 | Ss |
| | KARLUK D-6 | 57.94721 N | 155.99487 W | S026S041W10 | Ss |
| 322-10-10080-2229 | KARLUK D-6 | 57.93660 N | 155.99855 W | S026S041W15 | Ss |
| | KARLUK D-6 | 57.95270 N | 155.98837 W | S026S041W10 | Ss |
| 322-10-10080-2231 | KARLUK D-6 | 57.92984 N | 155.98628 W | S026S041W15 | Ss |
| | KARLUK D-6 | 57.95223 N | 155.92044 W | S026S041W12 | Ss |
| 322-10-10080-2235 | KARLUK D-6 | 57.92563 N | 155.96646 W | S026S041W23 | Ss |
| | KARLUK D-6 | 57.93730 N | 155.90472 W | S026S040W18 | Ss |
| 322-10-10080-2235-0010 | KARLUK D-6 | 57.92310 N | 155.94911 W | S026S041W23 | Ss |
| 322-10-10080-2235-3006 | KARLUK D-6 | 57.91673 N | 155.92096 W | S026S041W24 | Ss |
| | KARLUK D-6 | 57.93400 N | 155.87934 W | S026S040W17 | Ss |

| WATER BODY NUMBER / NAME | MAP SHEET | LAT. | LONG. | PLSS | SPECIES |
|---|---|---|---|---|---|
| 322-10-10080-2239 | KARLUK D-6 | 57.88361 N | 155.95329 W | S027S041W02 | Sp |
| Marie Creek | KARLUK D-6 | 57.95306 N | 155.78951 W | S026S040W11 | Sp |
| 322-10-10080-2239-3006 | KARLUK D-6 | 57.90202 N | 155.87030 W | S026S040W29 | Ss |
| | KARLUK D-6 | 57.92533 N | 155.78718 W | S026S040W23 | Sp |
| 322-10-10080-2243 | KARLUK D-6 | 57.86232 N | 155.96360 W | S027S041W11 | CHp,COp,Sp,DVp |
| Kejulik River | MT KATMAI A-5 | 58.06411 N | 155.41305 W | S024S038W25 | COp,Sp |
| 322-10-10080-2243-3008 | KARLUK D-6 | 57.85184 N | 155.74166 W | S027S039W18 | Ss,DVp |
| Katrine Creek | KARLUK D-5 | 57.83361 N | 155.62686 W | S027S039W23 | Ss,DVp |
| 322-10-10080-2243-3008-4003 | KARLUK D-6 | 57.84483 N | 155.71421 W | S027S039W17 | Ss |
| Margaret Creek | KARLUK D-6 | 57.85413 N | 155.67714 W | S027S039W16 | Ss |
| 322-10-10080-2243-3008-4004 | KARLUK D-6 | 57.83612 N | 155.68264 W | S027S039W21 | Ss |
| | KARLUK D-6 | 57.82845 N | 155.67012 W | S027S039W22 | Ss |
| 322-10-10080-2243-3011 | KARLUK D-6 | 57.89111 N | 155.73585 W | S026S039W31 | Ss |
| | KARLUK D-6 | 57.91193 N | 155.73716 W | S026S039W30 | Ss |
| 322-10-10080-2243-3013 | KARLUK D-6 | 57.89872 N | 155.72201 W | S026S039W32 | Ss |
| | KARLUK D-6 | 57.96019 N | 155.68360 W | S026S039W04 | Ss |
| 322-10-10080-2243-3015 | KARLUK D-5 | 57.91189 N | 155.64896 W | S026S039W26 | Ss,DVp |
| | KARLUK D-5 | 57.95459 N | 155.63173 W | S026S039W11 | Ss,DVp |
| 322-10-10080-2243-3016 | KARLUK D-5 | 57.90603 N | 155.60908 W | S026S039W25 | COs,Ss |
| East Fork Kejulik River | KARLUK D-5 | 57.89443 N | 155.49183 W | S026S038W34 | COs,Ss |
| 322-10-10080-2243-3016-4003 | KARLUK D-5 | 57.89992 N | 155.55074 W | S026S038W32 | COs,Ss |
| Albert Creek | KARLUK D-5 | 57.91312 N | 155.47716 W | S026S038W26 | COs,Ss |
| 322-10-10080-2243-3016-4003-5005 | KARLUK D-5 | 57.91312 N | 155.47716 W | S026S038W26 | COs,Ss |
| | KARLUK D-5 | 57.92838 N | 155.43574 W | S026S038W24 | COs,Ss |
| 322-10-10080-2243-3017 | KARLUK D-5 | 57.90944 N | 155.60759 W | S026S039W25 | Sp |
| | KARLUK D-5 | 57.92100 N | 155.62468 W | S026S039W23 | Sp |
| 322-10-10080-2243-3018 | KARLUK D-5 | 57.92279 N | 155.56925 W | S026S038W19 | COr,Ss |
| | KARLUK D-5 | 57.93012 N | 155.52494 W | S026S038W16 | Ss |
| 322-10-10080-2243-3021 | KARLUK D-5 | 57.95260 N | 155.53321 W | S026S038W09 | Ss |
| | KARLUK D-5 | 57.95525 N | 155.54194 W | S026S038W08 | Ss |
| 322-10-10080-2247 | KARLUK D-6 | 57.82893 N | 155.97129 W | S027S041W23 | Sp |
| | KARLUK D-6 | 57.81754 N | 155.92526 W | S027S041W25 | Sp |
| 322-10-10080-2253 | KARLUK D-6 | 57.80559 N | 155.95823 W | S027S041W35 | Sp |
| | KARLUK D-6 | 57.81147 N | 155.84553 W | S027S040W33 | Ss |

| WATER BODY NUMBER / NAME | MAP SHEET | LAT. | LONG. | PLSS | SPECIES |
|---|---|---|---|---|---|
| 322-10-10080-2253-3006 | KARLUK D-6 | 57.81722 N | 155.91830 W | S027S040W30 | Ss |
| | KARLUK D-6 | 57.79783 N | 155.86108 W | S028S040W04 | Ss |
| 322-10-10080-2253-3009 | KARLUK D-6 | 57.81867 N | 155.88169 W | S027S040W29 | Ss |
| | KARLUK D-6 | 57.81860 N | 155.84817 W | S027S040W28 | Ss |
| 322-10-10080-2254 | UGASHIK D-1 | 57.78297 N | 156.14602 W | S028S042W10 | Ss |
| | UGASHIK D-1 | 57.77689 N | 156.23101 W | S028S042W07 | Ss |
| 322-10-10080-2254-3002 | UGASHIK D-1 | 57.78232 N | 156.14819 W | S028S042W10 | Ss |
| | UGASHIK D-1 | 57.78559 N | 156.16607 W | S028S042W04 | Ss |
| 322-10-10080-2254-3002-0010 | UGASHIK D-1 | 57.78901 N | 156.17626 W | S028S042W04 | Ss |
| 322-10-10080-2255 | KARLUK D-6 | 57.80114 N | 155.93913 W | S027S041W36 | Ss |
| | KARLUK D-6 | 57.80014 N | 155.91390 W | S027S040W31 | Ss |
| 322-10-10080-2259 | KARLUK D-6 | 57.79089 N | 155.96047 W | S028S041W02 | Sp |
| | KARLUK D-6 | 57.77223 N | 155.87367 W | S028S040W08 | Ss |
| 322-10-10080-2259-3004 | KARLUK D-6 | 57.77372 N | 155.91630 W | S028S040W07 | Ss |
| | KARLUK D-6 | 57.75908 N | 155.88612 W | S028S040W17 | Ss |
| 322-10-10080-2261 | KARLUK D-6 | 57.78925 N | 155.96836 W | S028S041W02 | CHp,COp,Sp |
| Becharof Creek | KARLUK C-6 | 57.70532 N | 155.78239 W | S029S040W04 | Ss |
| 322-10-10080-2261-3004 | KARLUK D-6 | 57.76638 N | 155.95011 W | S028S041W14 | COp,Sp |
| | KARLUK C-6 | 57.72067 N | 155.93676 W | S028S041W36 | COp,Sp |
| 322-10-10080-2261-3007 | KARLUK C-6 | 57.74339 N | 155.89614 W | S028S040W19 | Ss |
| | KARLUK C-6 | 57.73311 N | 155.84168 W | S028S040W28 | Ss |
| 322-10-10080-2261-3010 | KARLUK C-6 | 57.72126 N | 155.89345 W | S028S040W31 | CHp,COp,Ss |
| Porcupine Creek | KARLUK C-6 | 57.68680 N | 155.88201 W | S029S041W12 | Ss |
| 322-10-10080-2261-3010-4003 | KARLUK C-6 | 57.71171 N | 155.90546 W | S029S041W02 | COp,Ss |
| Sulphur Creek | KARLUK C-6 | 57.69752 N | 155.84116 W | S029S040W07 | Ss |
| 322-10-10080-2261-3010-4003-5004 | KARLUK C-6 | 57.70293 N | 155.87787 W | S029S041W01 | Ss |
| | KARLUK C-6 | 57.68815 N | 155.86193 W | S029S041W12 | Ss |
| 322-10-10080-2264 | UGASHIK D-1 | 57.77173 N | 156.12604 W | S028S042W11 | Ss |
| Featherly Creek | UGASHIK C-1 | 57.74402 N | 156.23722 W | S028S042W19 | Sp |
| 322-10-10080-2269 | KARLUK C-6 | 57.74340 N | 155.99395 W | S028S041W22 | CHp,Sp,DVp |
| Cleo Creek | KARLUK C-6 | 57.69587 N | 155.95098 W | S029S041W09 | Ss |
| 322-10-10080-2269-3009 | KARLUK C-6 | 57.70222 N | 155.95170 W | S029S041W04 | Ss,DVp |
| | KARLUK C-6 | 57.69862 N | 155.94397 W | S029S041W04 | Ss,DVp |

| WATER BODY NUMBER / NAME | MAP SHEET | LAT. | LONG. | PLSS | SPECIES |
|---|---|---|---|---|---|
| 322-10-10080-2273 | KARLUK C-6 | 57.72219 N | 155.99140 W | S028S041W34 | Ss |
| | KARLUK C-6 | 57.72706 N | 155.98737 W | S028S041W27 | Ss |
| 322-10-10080-2275 | KARLUK C-6 | 57.72147 N | 155.99062 W | S028S041W34 | Ss |
| | KARLUK C-6 | 57.72345 N | 155.97988 W | S028S041W34 | Ss |
| 322-10-10080-2276 | UGASHIK D-1 | 57.75818 N | 156.13389 W | S028S042W14 | Ss |
| | UGASHIK D-1 | 57.75061 N | 156.15989 W | S028S042W22 | Ss |
| 322-10-10080-2278 | UGASHIK C-1 | 57.74638 N | 156.13695 W | S028S042W22 | Ss |
| Camp Creek | UGASHIK C-1 | 57.72406 N | 156.15990 W | S028S042W34 | Ss |
| 322-10-10080-2279 | KARLUK C-6 | 57.71454 N | 155.99064 W | S028S041W34 | Ss |
| | KARLUK C-6 | 57.71182 N | 155.97518 W | S029S041W05 | Ss |
| 322-10-10080-2283 | KARLUK C-6 | 57.70843 N | 155.99680 W | S029S041W06 | Ss |
| | KARLUK C-6 | 57.70845 N | 155.97765 W | S029S041W05 | Ss |
| 322-10-10080-2284 | UGASHIK C-1 | 57.72011 N | 156.11406 W | S028S042W35 | Ss |
| | UGASHIK C-1 | 57.71623 N | 156.14963 W | S028S042W34 | Ss |
| 322-10-10080-2284-0010 | UGASHIK C-1 | 57.72105 N | 156.13218 W | S028S042W35 | Ss |
| 322-10-10080-2285 | UGASHIK C-1 | 57.70474 N | 156.00614 W | S029S041W06 | Ss |
| | KARLUK C-6 | 57.69928 N | 155.98626 W | S029S041W05 | Ss |
| 322-10-10080-2288 | UGASHIK C-1 | 57.70834 N | 156.11364 W | S029S042W04 | Ss |
| | UGASHIK C-1 | 57.70867 N | 156.15906 W | S029S042W06 | Ss |
| 322-10-10080-2289 | UGASHIK C-1 | 57.69801 N | 156.02819 W | S029S042W12 | Ss |
| | KARLUK C-6 | 57.67211 N | 155.96376 W | S029S041W16 | Ss |
| 322-10-10080-2291 | UGASHIK C-1 | 57.69548 N | 156.02878 W | S029S042W12 | COs |
| | UGASHIK C-1 | 57.68007 N | 156.00426 W | S029S041W18 | COs |
| 322-10-10080-2292 | UGASHIK C-1 | 57.69582 N | 156.09909 W | S029S042W09 | COp,Ss |
| Burls Creek | UGASHIK C-1 | 57.67848 N | 156.17502 W | S029S042W18 | Ss |
| 322-10-10080-2292-3005 | UGASHIK C-1 | 57.68570 N | 156.15117 W | S029S042W08 | COp,Ss |
| South Fork Burls Creek | UGASHIK C-1 | 57.64846 N | 156.21132 W | S029S043W26 | COp |
| 322-10-10080-2295 | UGASHIK C-1 | 57.69617 N | 156.04564 W | S029S042W11 | CHp,COs,Pp,Ss,DVp |
| Bear Creek | KARLUK C-6 | 57.61858 N | 155.87984 W | S030S041W01 | CHp,COp,Pp,Sp |
| 322-10-10080-2296 | UGASHIK C-1 | 57.68060 N | 156.10037 W | S029S042W16 | Ss |
| | UGASHIK C-1 | 57.67624 N | 156.12236 W | S029S042W16 | Ss |
| 322-10-10080-2299 | UGASHIK C-1 | 57.67104 N | 156.07997 W | S029S042W15 | Ss |
| | UGASHIK C-1 | 57.66258 N | 156.03854 W | S029S042W24 | Ss |

| WATER BODY NUMBER / NAME | MAP SHEET | LAT. | LONG. | PLSS | SPECIES |
|---|---|---|---|---|---|
| 322-10-10080-2301 | UGASHIK C-1 | 57.67138 N | 156.09102 W | S029S042W15 | CHp,Pp,Ss,DVp |
| Salmon Creek | KARLUK C-6 | 57.59499 N | 155.92605 W | S030S041W15 | Ss |
| 322-10-10080-2301-3008 | KARLUK C-6 | 57.62811 N | 155.98175 W | S029S041W32 | Ss |
| | KARLUK C-6 | 57.61694 N | 155.97955 W | S030S041W05 | Ss |
| 322-10-10080-2301-3009 | KARLUK C-6 | 57.62317 N | 155.96344 W | S030S041W04 | Ss |
| | KARLUK C-6 | 57.62376 N | 155.95016 W | S030S041W04 | Ss |
| 322-10-10080-2301-3010 | KARLUK C-6 | 57.61478 N | 155.94870 W | S030S041W04 | Ss |
| | KARLUK C-6 | 57.60900 N | 155.95560 W | S030S041W09 | Ss |
| 322-10-10080-2301-3015 | KARLUK C-6 | 57.59955 N | 155.92387 W | S030S041W10 | Ss,DVp |
| | KARLUK C-6 | 57.59622 N | 155.91946 W | S030S041W15 | Ss,DVp |
| 322-10-10080-2304 | UGASHIK C-1 | 57.66844 N | 156.12283 W | S029S042W21 | Ss |
| | UGASHIK C-1 | 57.67568 N | 156.13025 W | S029S042W17 | Ss |
| 322-10-10080-2310 | UGASHIK C-1 | 57.64062 N | 156.14630 W | S029S042W29 | Ss |
| | UGASHIK C-1 | 57.64231 N | 156.16002 W | S029S042W30 | Ss |
| 322-10-10080-2311 | UGASHIK C-1 | 57.64235 N | 156.12155 W | S029S042W28 | Ss |
| Otter Creek | UGASHIK C-1 | 57.61036 N | 156.02563 W | S030S042W12 | Ss |
| 322-10-10080-2314 | UGASHIK C-1 | 57.63611 N | 156.15088 W | S029S042W32 | COp,Sp |
| | UGASHIK C-1 | 57.63057 N | 156.17903 W | S029S043W36 | COp,Sp |
| 322-10-10080-2315 | UGASHIK C-1 | 57.63034 N | 156.12720 W | S029S042W32 | Ss |
| | UGASHIK C-1 | 57.62843 N | 156.11241 W | S029S042W33 | Ss |
| 322-10-10080-2317 | UGASHIK C-1 | 57.62590 N | 156.13206 W | S029S042W32 | Ss |
| | UGASHIK C-1 | 57.61160 N | 156.11436 W | S030S042W04 | Ss |
| 322-10-10080-2317-0010 | UGASHIK C-1 | 57.61137 N | 156.11364 W | S030S042W09 | Ss |
| 322-10-10080-2317-3003 | UGASHIK C-1 | 57.62253 N | 156.12086 W | S030S042W04 | Ss |
| | UGASHIK C-1 | 57.62349 N | 156.08578 W | S030S042W03 | Ss |
| 322-10-10080-2319 | UGASHIK C-1 | 57.61436 N | 156.13687 W | S030S042W05 | CHp,COp,Kp,Pp,Ss |
| | UGASHIK C-1 | 57.59874 N | 156.11605 W | S030S042W09 | CHp,COp,Kp,Pp,Ss |
| 322-10-10080-2319-0010 | UGASHIK C-1 | 57.58540 N | 156.12181 W | S030S042W16 | CHp,COp,Kp,Ss |
| Ruth Lake | | | | | |
| 322-10-10080-2319-3004 | UGASHIK C-1 | 57.59690 N | 156.11871 W | S030S042W16 | CHp,Ss |
| | UGASHIK C-1 | 57.59928 N | 156.13069 W | S030S042W08 | CHp,Ss |
| 322-10-10080-2319-3005 | UGASHIK C-1 | 57.59235 N | 156.11248 W | S030S042W16 | Ss |
| | UGASHIK C-1 | 57.59508 N | 156.09871 W | S030S042W16 | Ss |

| WATER BODY NUMBER / NAME | MAP SHEET | LAT. | LONG. | PLSS | SPECIES |
|---|---|---|---|---|---|
| 322-10-10080-2319-3006 | UGASHIK C-1 | 57.58133 N | 156.13472 W | S030S042W20 | Kp,Ss |
| | UGASHIK C-1 | 57.58255 N | 156.14332 W | S030S042W17 | Kp,Ss |
| 322-10-10080-2322 | UGASHIK C-1 | 57.61068 N | 156.18071 W | S030S043W12 | Ss |
| | UGASHIK C-1 | 57.58135 N | 156.21368 W | S030S043W23 | Sp |
| 322-10-10080-2322-3002 | UGASHIK C-1 | 57.61101 N | 156.18438 W | S030S043W12 | Sp |
| | UGASHIK C-1 | 57.61454 N | 156.19282 W | S030S043W01 | Sp |
| 322-10-10080-2322-3002-4001 | UGASHIK C-1 | 57.61229 N | 156.19091 W | S030S043W01 | Sp |
| | UGASHIK C-1 | 57.61295 N | 156.19496 W | S030S043W01 | Sp |
| 322-10-10080-2322-3004 | UGASHIK C-1 | 57.60937 N | 156.18367 W | S030S043W12 | Sp |
| | UGASHIK C-1 | 57.60291 N | 156.20431 W | S030S043W12 | Sp |
| 322-10-10080-2322-3004-4003 | UGASHIK C-1 | 57.60425 N | 156.19465 W | S030S043W12 | Sp |
| | UGASHIK C-1 | 57.60096 N | 156.19812 W | S030S043W12 | Sp |
| 322-10-10080-2322-3006 | UGASHIK C-1 | 57.60025 N | 156.19329 W | S030S043W12 | Sp |
| | UGASHIK C-1 | 57.59645 N | 156.21629 W | S030S043W14 | Sp |
| 322-10-10080-2322-3009 | UGASHIK C-1 | 57.58135 N | 156.21368 W | S030S043W23 | Sp |
| | UGASHIK C-1 | 57.58120 N | 156.21023 W | S030S043W23 | Sp |
| 324-10-10010 | NAKNEK B-5 | 58.29293 N | 157.53352 W | S022S050W06 | COp,Kp,Pp,Sp,PCp |
| Big Creek | NAKNEK C-4 | 58.51571 N | 157.19253 W | S019S048W22 | Kr |
| 324-10-10010-0010 | NAKNEK C-4 | 58.50850 N | 157.22700 W | S019S048W21 | Kp |
| 324-10-10010-2020 | NAKNEK B-5 | 58.33143 N | 157.44521 W | S021S050W27 | COp,Kp |
| | NAKNEK B-4 | 58.37938 N | 157.25222 W | S021S049W02 | COr,Kr |
| 324-10-10150 | NAKNEK D-4 | 58.79687 N | 157.09928 W | S016S047W15 | CHp,COp,Kp,Pp,Sp,ACp,DVp,Wp |
| Kvichak River | ILIAMNA B-8 | 59.32995 N | 155.88382 W | S010S039W08 | CHs,COp,Ks,Ps,Ss,ACp,DVp,Wp |
| 324-10-10150-0010 | ILIAMNA C-5 | 59.65960 N | 154.68716 W | S006S032W14 | CHp,COp,Kp,Pp,Ssr,ACp,DVp,Wp |
| Iliamna Lake | | | | | |
| 324-10-10150-2010 | DILLINGHAM A-3 | 59.00557 N | 156.85594 W | S013S045W31 | CHp,COp,Kp,Pp,Sp,ACp,Wp |
| Alagnak River | ILIAMNA A-7 | 59.13083 N | 155.54869 W | S012S037W17 | CHp,COs,Kp,Ss,ACp,Wp |
| 324-10-10150-2010-0030 | ILIAMNA A-7 | 59.17680 N | 155.36631 W | S011S036W33 | CHp,COp,Kp,Ss,ACp,Wp |
| Kukaklek Lake | | | | | |
| 324-10-10150-2010-3030 | DILLINGHAM A-2 | 59.06343 N | 156.59845 W | S013S044W10 | COp |
| | NAKNEK D-2 | 58.97920 N | 156.36913 W | S014S043W12 | COr |
| 324-10-10150-2010-3035 | DILLINGHAM A-1 | 59.07535 N | 156.30051 W | S013S042W04 | COr |
| | DILLINGHAM A-1 | 59.07696 N | 156.25497 W | S013S042W03 | COr |

| WATER BODY NUMBER / NAME | MAP SHEET | LAT. | LONG. | PLSS | SPECIES |
|---|---|---|---|---|---|
| 324-10-10150-2010-3056 | MT KATMAI D-6 | 58.99892 N | 155.95727 W | S014S040W04 | COs |
| | MT KATMAI D-6 | 58.96145 N | 155.92052 W | S014S040W15 | COs |
| 324-10-10150-2010-3070 | ILIAMNA A-8 | 59.02171 N | 155.84852 W | S013S039W30 | CHs,COp,Ks,Sp,ACp,Wp |
| Nonvianuk River | MT KATMAI D-3 | 58.86751 N | 154.74118 W | S015S033W23 | Ss |
| 324-10-10150-2010-3070-0010 | ILIAMNA A-7 | 59.01568 N | 155.45268 W | S013S037W28 | CHs,Ssr,ACp,Wp |
| Nonvianuk Lake | | | | | |
| 324-10-10150-2010-3070-0020 | MT KATMAI D-3 | 58.93598 N | 154.89791 W | S014S034W26 | CHs,Ssr,ACp,Wp |
| Kulik Lake | | | | | |
| 324-10-10150-2010-3070-4035 | MT KATMAI D-3 | 58.93977 N | 154.89872 W | S014S034W26 | Ss |
| | MT KATMAI D-3 | 58.95126 N | 154.86450 W | S014S034W24 | Ss |
| 324-10-10150-2010-3090 | ILIAMNA A-7 | 59.13751 N | 155.47440 W | S012S037W14 | COp,Ssp |
| Nanuktuk Creek | ILIAMNA A-6 | 59.05101 N | 155.16906 W | S013S035W18 | COs |
| 324-10-10150-2010-3090-4011 | ILIAMNA A-7 | 59.07264 N | 155.28715 W | S013S036W04 | COs,Sp |
| | ILIAMNA A-6 | 59.07873 N | 155.16982 W | S013S035W06 | COs |
| 324-10-10150-2010-3090-4011-5005 | ILIAMNA A-6 | 59.08921 N | 155.19767 W | S012S035W33 | COs |
| | ILIAMNA A-6 | 59.09529 N | 155.17734 W | S012S035W33 | COs |
| 324-10-10150-2010-3090-4011-5005-6003 | ILIAMNA A-6 | 59.09413 N | 155.19147 W | S012S035W33 | COs |
| | ILIAMNA A-6 | 59.09771 N | 155.17771 W | S012S035W33 | COs |
| 324-10-10150-2010-3115 | ILIAMNA A-6 | 59.18829 N | 155.18402 W | S011S035W28 | Ss,ACp,Wp |
| Moraine Creek | ILIAMNA A-5 | 59.15811 N | 154.84052 W | S012S033W09 | Ss |
| 324-10-10150-2010-3115-4021 | ILIAMNA A-6 | 59.21071 N | 154.95872 W | S011S034W23 | Ssr,ACp,Wp |
| Funnel Creek | ILIAMNA A-5 | 59.24255 N | 154.78094 W | S011S033W11 | Ssr |
| 324-10-10150-2010-3115-4037 | ILIAMNA A-6 | 59.19833 N | 154.87713 W | S011S033W29 | Ss,ACp |
| | ILIAMNA A-5 | 59.18556 N | 154.73067 W | S011S032W31 | Ss |
| 324-10-10150-2010-3115-4037-0020 | ILIAMNA A-5 | 59.20819 N | 154.82380 W | S011S033W22 | Ss,ACp |
| Spectacle Lake | | | | | |
| 324-10-10150-2010-3115-4037-0030 | ILIAMNA A-5 | 59.18597 N | 154.72435 W | S011S032W31 | Ss |
| 324-10-10150-2010-3135 | ILIAMNA A-6 | 59.13545 N | 155.03897 W | S012S034W17 | CHp,COp,Ss,ACp,Wp |
| | ILIAMNA A-6 | 59.10955 N | 154.98529 W | S012S034W27 | CHp,COp,Ss,ACp,Wp |
| 324-10-10150-2010-3135-0010 | ILIAMNA A-6 | 59.07292 N | 154.92878 W | S013S034W03 | Ss,ACp,Wp |
| Battle Lake | | | | | |
| 324-10-10150-2010-3135-4031 | ILIAMNA A-5 | 59.02931 N | 154.78829 W | S013S033W21 | Sp,ACp,Wp |
| | ILIAMNA A-5 | 59.04514 N | 154.72265 W | S013S033W13 | Sp,ACp,Wp |

| WATER BODY NUMBER / NAME | MAP SHEET | LAT. | LONG. | PLSS | SPECIES |
|---|---|---|---|---|---|
| 324-10-10150-2010-3225 | ILIAMNA A-7 | 59.19222 N | 155.49126 W | S011S037W27 | COp,Kp |
| | ILIAMNA A-7 | 59.21100 N | 155.54818 W | S011S037W20 | COr,Kr |
| 324-10-10150-2039 | DILLINGHAM A-3 | 59.11538 N | 156.83970 W | S012S045W22 | CHp |
| Levelock Creek | DILLINGHAM A-3 | 59.19229 N | 156.90937 W | S011S045W29 | CHs |
| 324-10-10150-2045 | DILLINGHAM A-3 | 59.17800 N | 156.76523 W | S011S044W31 | CHs,COp,Ks,Ss,ACp |
| Yellow Creek | DILLINGHAM B-3 | 59.29955 N | 156.93066 W | S010S045W19 | CHs,COp,Ks,Ss,ACp |
| 324-10-10150-2045-3021 | DILLINGHAM B-3 | 59.29961 N | 156.93082 W | S010S045W19 | CHs,COp,Ks,Ss,ACp |
| | DILLINGHAM B-3 | 59.30434 N | 156.94189 W | S010S046W13 | CHs,COp,Ks,Ss,ACp |
| 324-10-10150-2045-3021-4031 | DILLINGHAM B-3 | 59.30416 N | 156.94151 W | S010S046W13 | COr |
| | DILLINGHAM B-3 | 59.30381 N | 156.94783 W | S010S046W13 | COr |
| 324-10-10150-2053 | DILLINGHAM A-2 | 59.16267 N | 156.68891 W | S012S044W04 | CHs,COp,Ks,Sp,ACp |
| | DILLINGHAM C-2 | 59.50904 N | 156.46344 W | S008S042W05 | CHs,Ks,ACp |
| 324-10-10150-2053-3011 | DILLINGHAM A-2 | 59.18717 N | 156.70395 W | S011S044W33 | CHs,Ks,ACp |
| | DILLINGHAM A-3 | 59.23573 N | 156.75217 W | S011S044W07 | CHs,Ks,ACp |
| 324-10-10150-2053-3029 | DILLINGHAM A-2 | 59.23453 N | 156.68190 W | S011S044W10 | CHs,Ks,Sp,ACp |
| | DILLINGHAM B-3 | 59.38342 N | 156.76196 W | S009S044W19 | CHs,Ks,Sp,ACp |
| 324-10-10150-2053-3041 | DILLINGHAM B-2 | 59.34980 N | 156.63120 W | S009S044W35 | COp |
| | DILLINGHAM B-2 | 59.37357 N | 156.64075 W | S009S044W26 | COr |
| 324-10-10150-2053-3051 | DILLINGHAM B-2 | 59.41090 N | 156.57702 W | S009S043W07 | COr |
| | DILLINGHAM B-2 | 59.41522 N | 156.59459 W | S009S043W07 | COr |
| 324-10-10150-2053-3061 | DILLINGHAM B-2 | 59.43267 N | 156.55934 W | S009S043W05 | COr |
| | DILLINGHAM B-2 | 59.43909 N | 156.56931 W | S008S043W34 | COr |
| 324-10-10150-2067 | DILLINGHAM A-2 | 59.21392 N | 156.58989 W | S011S043W19 | CHs,COp,Ks |
| | DILLINGHAM B-2 | 59.33717 N | 156.54819 W | S010S043W05 | CHs,COr,Ks |
| 324-10-10150-2067-0100 | DILLINGHAM B-2 | 59.32880 N | 156.56290 W | S010S043W08 | CHp,COr,Kp |
| 324-10-10150-2067-3040 | DILLINGHAM B-2 | 59.28631 N | 156.60054 W | S010S043W30 | COr |
| | DILLINGHAM B-2 | 59.28840 N | 156.59390 W | S010S043W19 | COr |
| 324-10-10150-2069 | DILLINGHAM A-2 | 59.21323 N | 156.58803 W | S011S043W19 | CHs,Ksr,Spr |
| | DILLINGHAM B-2 | 59.26361 N | 156.55086 W | S010S043W32 | CHs,Ks |
| 324-10-10150-2097 | DILLINGHAM A-2 | 59.24928 N | 156.38217 W | S011S042W05 | CHs,COp,Ks,ACp |
| Ben Courtny Creek | DILLINGHAM B-2 | 59.37915 N | 156.39572 W | S009S042W20 | COr |
| 324-10-10150-2097-3009 | DILLINGHAM B-1 | 59.26091 N | 156.36707 W | S010S042W33 | COp |
| | DILLINGHAM B-2 | 59.28807 N | 156.42310 W | S010S042W30 | COr |

| WATER BODY NUMBER / NAME | MAP SHEET | LAT. | LONG. | PLSS | SPECIES |
|---|---|---|---|---|---|
| 324-10-10150-2097-3076 | DILLINGHAM B-1 | 59.34907 N | 156.32129 W | S009S042W34 | COp |
| | DILLINGHAM B-1 | 59.42286 N | 156.36185 W | S009S042W04 | COp |
| 324-10-10150-2097-3076-4402 | DILLINGHAM B-1 | 59.42286 N | 156.36185 W | S009S042W04 | COp |
| | DILLINGHAM B-1 | 59.44094 N | 156.35550 W | S008S042W36 | COp |
| 324-10-10150-2097-3076-4402-0010 | DILLINGHAM B-1 | 59.43370 N | 156.35740 W | S008S042W36 | COp |
| 324-10-10150-2097-3076-4402-5010 | DILLINGHAM B-1 | 59.44094 N | 156.35550 W | S008S042W36 | COr |
| | DILLINGHAM B-1 | 59.44256 N | 156.35570 W | S008S042W36 | COr |
| 324-10-10150-2097-3081 | DILLINGHAM B-2 | 59.37367 N | 156.39364 W | S009S042W29 | COr |
| | DILLINGHAM B-2 | 59.36981 N | 156.40414 W | S009S042W29 | COr |
| 324-10-10150-2131 | DILLINGHAM B-1 | 59.31734 N | 156.06875 W | S010S040W08 | CHs,COs,Ks,Ps,Sp,ACp |
| Kaskanak Creek | ILIAMNA D-8 | 59.75686 N | 155.68296 W | S005S038W12 | COp |
| 324-10-10150-2131-3015 | DILLINGHAM B-1 | 59.33851 N | 156.13107 W | S010S041W02 | Sp |
| | DILLINGHAM B-1 | 59.37314 N | 156.15605 W | S009S041W27 | Sp |
| 324-10-10150-2131-3015-0010 | DILLINGHAM B-1 | 59.37346 N | 156.16467 W | S009S041W27 | Sp |
| 324-10-10150-2131-3015-4003 | DILLINGHAM B-1 | 59.34410 N | 156.14215 W | S010S041W02 | Sp |
| | DILLINGHAM B-1 | 59.33547 N | 156.16080 W | S010S041W03 | Sp |
| 324-10-10150-2131-3015-4003-0010 | DILLINGHAM B-1 | 59.33540 N | 156.16939 W | S010S041W03 | Sp |
| 324-10-10150-2131-3015-4007 | DILLINGHAM B-1 | 59.35016 N | 156.13837 W | S009S041W35 | Sp |
| | DILLINGHAM B-1 | 59.35158 N | 156.17812 W | S009S041W34 | Sp |
| 324-10-10150-2131-3015-4007-0010 | DILLINGHAM B-1 | 59.35067 N | 156.18189 W | S009S041W33 | Sp |
| 324-10-10150-2131-3121 | DILLINGHAM B-1 | 59.45646 N | 156.07848 W | S008S040W27 | CHp,COpr,Ss |
| | DILLINGHAM C-1 | 59.55911 N | 156.35405 W | S007S042W24 | COr |
| 324-10-10150-2131-3121-4102 | DILLINGHAM B-1 | 59.46834 N | 156.15259 W | S008S040W19 | Ss |
| | DILLINGHAM B-1 | 59.49851 N | 156.26652 W | S008S041W09 | Ss |
| 324-10-10150-2131-3121-4102-0010 | DILLINGHAM B-1 | 59.49019 N | 156.19818 W | S008S041W14 | Ss |
| 324-10-10150-2131-3121-4102-0020 | DILLINGHAM C-1 | 59.50150 N | 156.22984 W | S008S041W10 | Ss |
| 324-10-10150-2131-3121-4102-0030 | DILLINGHAM C-1 | 59.50092 N | 156.26880 W | S008S041W09 | Ss |

| WATER BODY NUMBER / NAME | MAP SHEET | LAT. | LONG. | PLSS | SPECIES |
|---|---|---|---|---|---|
| 324-10-10150-2131-3127 | DILLINGHAM B-1 | 59.46109 N | 156.07094 W | S008S040W27 | COp,Ss |
| | DILLINGHAM C-1 | 59.52228 N | 156.18002 W | S007S041W36 | COp |
| 324-10-10150-2131-3127-4422 | DILLINGHAM C-1 | 59.50521 N | 156.15999 W | S008S040W06 | COr |
| | DILLINGHAM C-1 | 59.51448 N | 156.14989 W | S008S040W06 | COp |
| 324-10-10150-2131-3127-4422-5011 | DILLINGHAM C-1 | 59.51448 N | 156.14989 W | S008S040W06 | COp |
| | DILLINGHAM C-1 | 59.55850 N | 156.21479 W | S007S041W23 | COr |
| 324-10-10150-2131-3127-4432 | DILLINGHAM C-1 | 59.52228 N | 156.18002 W | S007S041W36 | COr |
| | DILLINGHAM C-1 | 59.52884 N | 156.17885 W | S007S041W36 | COr |
| 324-10-10150-2131-3133 | ILIAMNA C-8 | 59.52933 N | 155.98147 W | S007S039W31 | COr |
| | DILLINGHAM C-1 | 59.59670 N | 156.01568 W | S007S040W01 | COr |
| 324-10-10150-2131-3133-4011 | DILLINGHAM C-1 | 59.53841 N | 156.00077 W | S007S040W25 | COr |
| | DILLINGHAM C-1 | 59.56490 N | 156.12250 W | S007S040W17 | COr |
| 324-10-10150-2131-3133-4131 | DILLINGHAM C-1 | 59.58342 N | 156.00883 W | S007S040W12 | COr |
| | DILLINGHAM C-1 | 59.58432 N | 156.01826 W | S007S040W12 | COr |
| 324-10-10150-2131-3134 | ILIAMNA C-8 | 59.53689 N | 155.96616 W | S007S039W29 | Sr |
| | ILIAMNA C-8 | 59.52410 N | 155.95693 W | S007S039W32 | Sr |
| 324-10-10150-2131-3137 | ILIAMNA C-8 | 59.56751 N | 155.94473 W | S007S039W17 | COr |
| | ILIAMNA C-8 | 59.59460 N | 155.98525 W | S007S039W06 | COr |
| 324-10-10150-2131-3140 | ILIAMNA C-8 | 59.57953 N | 155.91334 W | S007S039W09 | COr |
| | ILIAMNA C-8 | 59.59906 N | 155.87654 W | S007S039W02 | COr |
| 324-10-10150-2131-3143 | ILIAMNA C-8 | 59.60396 N | 155.92849 W | S007S039W04 | COr |
| | ILIAMNA C-8 | 59.62906 N | 155.95758 W | S006S039W29 | COr |
| 324-10-10150-2131-3147 | ILIAMNA C-8 | 59.61823 N | 155.90025 W | S006S039W34 | COr,Kr |
| | ILIAMNA C-8 | 59.64947 N | 155.91703 W | S006S039W21 | COr |
| 324-10-10150-2131-3147-4020 | ILIAMNA C-8 | 59.64947 N | 155.91703 W | S006S039W21 | COr |
| | ILIAMNA C-8 | 59.65490 N | 155.91534 W | S006S039W16 | COr |
| 324-10-10150-2131-3161 | ILIAMNA C-8 | 59.72377 N | 155.70202 W | S005S038W23 | COp |
| | ILIAMNA C-8 | 59.73226 N | 155.72482 W | S005S038W22 | COr |
| 324-10-10150-2131-3163 | ILIAMNA C-8 | 59.72755 N | 155.69849 W | S005S038W23 | COp |
| | ILIAMNA C-8 | 59.74046 N | 155.73662 W | S005S038W15 | COr |
| 324-10-10150-2131-3165 | ILIAMNA C-8 | 59.73069 N | 155.69562 W | S005S038W23 | COp |
| | ILIAMNA C-8 | 59.74307 N | 155.72500 W | S005S038W15 | COr |
| 324-10-10150-2131-3302 | ILIAMNA D-8 | 59.75686 N | 155.68296 W | S005S038W12 | COr |
| | ILIAMNA D-8 | 59.77066 N | 155.65883 W | S005S038W01 | COr |

| WATER BODY NUMBER / NAME | MAP SHEET | LAT. | LONG. | PLSS | SPECIES |
|---|---|---|---|---|---|
| 324-10-10150-2131-3302-0010 | ILIAMNA D-8 | 59.76901 N | 155.66118 W | S005S038W01 | COr |
| 324-10-10150-2132 | DILLINGHAM B-1 | 59.29452 N | 156.05627 W | S010S040W20 | CHp,COp,Kp,Ss,ACp,Wp |
| Ole Creek | ILIAMNA A-8 | 59.17248 N | 155.72492 W | S012S038W05 | CHp,COp,Kp,Ss,ACp,Wp |
| 324-10-10150-2132-0010 | ILIAMNA A-8 | 59.17484 N | 155.70299 W | S011S038W33 | Sr,Wp |
| Reindeer Lake | | | | | |
| 324-10-10150-2132-3223 | ILIAMNA B-8 | 59.25620 N | 155.96341 W | S011S040W02 | COr,Kr |
| | ILIAMNA A-8 | 59.22334 N | 155.71100 W | S011S038W17 | COr |
| 324-10-10150-2132-3223-4100 | ILIAMNA A-8 | 59.22272 N | 155.72839 W | S011S038W17 | COp |
| | ILIAMNA A-8 | 59.20975 N | 155.72538 W | S011S038W20 | COr |
| 324-10-10150-2136 | DILLINGHAM B-1 | 59.29660 N | 156.00001 W | S010S040W22 | CHs,COp,Kp,Ss,ACp |
| Pecks Creek | ILIAMNA B-7 | 59.30718 N | 155.39604 W | S010S036W18 | Kr |
| 324-10-10150-2136-3032 | ILIAMNA B-7 | 59.29250 N | 155.60375 W | S010S038W24 | COs,Ks,Ss,ACp |
| | ILIAMNA A-7 | 59.23932 N | 155.59345 W | S011S038W12 | COs,Ks,Ss,ACp |
| 324-10-10150-2136-3050 | ILIAMNA B-7 | 59.29606 N | 155.52251 W | S010S037W21 | COpr,Sr |
| | ILIAMNA B-7 | 59.25244 N | 155.48078 W | S011S037W03 | COr |
| 324-10-10150-2136-3050-4010 | ILIAMNA B-7 | 59.28863 N | 155.51937 W | S010S037W21 | COpr |
| | ILIAMNA B-7 | 59.27901 N | 155.49015 W | S010S037W27 | COr |
| 324-10-10150-2142 | ILIAMNA C-8 | 59.54046 N | 155.82420 W | S007S038W30 | Ss |
| | ILIAMNA C-8 | 59.54070 N | 155.82452 W | S007S038W30 | Ss |
| 324-10-10150-2145 | ILIAMNA C-8 | 59.57770 N | 155.75793 W | S007S038W09 | Ss,ACp |
| | ILIAMNA C-8 | 59.58776 N | 155.80972 W | S007S038W07 | Ss,ACp |
| 324-10-10150-2145-0010 | ILIAMNA C-8 | 59.58568 N | 155.80995 W | S007S038W07 | Ss,ACp |
| 324-10-10150-2149 | ILIAMNA C-8 | 59.58898 N | 155.74337 W | S007S038W09 | COr,Ss,ACp |
| | ILIAMNA C-8 | 59.61410 N | 155.80102 W | S006S038W31 | Ss,ACp |
| 324-10-10150-2149-3001 | ILIAMNA C-8 | 59.58946 N | 155.74451 W | S007S038W09 | Ss |
| | ILIAMNA C-8 | 59.58816 N | 155.74672 W | S007S038W09 | Ss |
| 324-10-10150-2155 | ILIAMNA C-8 | 59.61385 N | 155.69418 W | S006S038W35 | COp,Ss,ACp |
| | ILIAMNA C-8 | 59.64303 N | 155.71577 W | S006S038W22 | Ss,ACp |
| 324-10-10150-2155-3010 | ILIAMNA C-8 | 59.63689 N | 155.69428 W | S006S038W23 | COp |
| | ILIAMNA C-8 | 59.64853 N | 155.68693 W | S006S038W23 | COr |
| 324-10-10150-2155-3010-4013 | ILIAMNA C-8 | 59.64446 N | 155.69125 W | S006S038W23 | COp |
| | ILIAMNA C-8 | 59.64683 N | 155.72804 W | S006S038W22 | COr |

| WATER BODY NUMBER / NAME | MAP SHEET | LAT. | LONG. | PLSS | SPECIES |
|---|---|---|---|---|---|
| 324-10-10150-2155-3010-4013-0010 | ILIAMNA C-8 | 59.64526 N | 155.70487 W | S006S038W23 | COp |
| 324-10-10150-2155-3010-4013-0020 | ILIAMNA C-8 | 59.64561 N | 155.71912 W | S006S038W22 | COp |
| 324-10-10150-2156 | ILIAMNA B-7 | 59.37081 N | 155.37785 W | S009S036W29 | COp,Ks,Ss,ACp |
| Belinda Creek | ILIAMNA B-6 | 59.30452 N | 155.22017 W | S010S035W17 | Ss |
| 324-10-10150-2156-3005 | ILIAMNA B-7 | 59.33421 N | 155.31745 W | S010S036W03 | COp,Ks,Ss,ACp |
| | ILIAMNA A-6 | 59.24531 N | 155.05263 W | S011S034W05 | COr |
| 324-10-10150-2156-3005-4007 | ILIAMNA B-6 | 59.34356 N | 155.23918 W | S010S035W06 | Ss |
| | ILIAMNA B-6 | 59.36384 N | 155.20134 W | S009S035W29 | Ss |
| 324-10-10150-2156-3005-4057 | ILIAMNA B-6 | 59.27564 N | 155.05749 W | S010S034W29 | COr |
| | ILIAMNA B-6 | 59.27549 N | 155.05321 W | S010S034W29 | COr |
| 324-10-10150-2156-3009 | ILIAMNA B-7 | 59.32453 N | 155.27805 W | S010S036W12 | Ss |
| | ILIAMNA B-7 | 59.32495 N | 155.27373 W | S010S036W12 | Ss |
| 324-10-10150-2156-3011 | ILIAMNA B-6 | 59.31290 N | 155.24216 W | S010S035W18 | Ss |
| | ILIAMNA B-6 | 59.30887 N | 155.20984 W | S010S035W17 | Ss |
| 324-10-10150-2159 | ILIAMNA C-8 | 59.62422 N | 155.64877 W | S006S037W30 | COp,Ss,ACp |
| | ILIAMNA C-8 | 59.69919 N | 155.68437 W | S005S038W35 | Ss,ACp |
| 324-10-10150-2159-3201 | ILIAMNA C-8 | 59.65322 N | 155.66407 W | S006S038W13 | COp |
| | ILIAMNA C-8 | 59.65949 N | 155.69189 W | S006S038W14 | COr |
| 324-10-10150-2162 | ILIAMNA B-7 | 59.37925 N | 155.32027 W | S009S036W22 | ACp |
| | ILIAMNA B-6 | 59.37125 N | 155.22698 W | S009S035W29 | ACp |
| 324-10-10150-2163 | ILIAMNA C-8 | 59.62557 N | 155.63034 W | S006S037W30 | COp,Kp,Ss |
| | ILIAMNA C-7 | 59.65677 N | 155.61972 W | S006S037W17 | COp,Kp,Ss |
| 324-10-10150-2163-0010 | ILIAMNA C-7 | 59.65427 N | 155.61850 W | S006S037W17 | COp,Kp,Ss |
| 324-10-10150-2163-0020 | ILIAMNA C-7 | 59.66041 N | 155.61525 W | S006S037W17 | Ss |
| 324-10-10150-2163-3101 | ILIAMNA C-7 | 59.65467 N | 155.62182 W | S006S037W17 | COr,Kr |
| | ILIAMNA C-7 | 59.65585 N | 155.62209 W | S006S037W17 | COr,Kr |
| 324-10-10150-2167 | ILIAMNA C-7 | 59.62347 N | 155.56304 W | S006S037W27 | COs,Kp,Ss,ACp |
| Lower Talarik Creek | ILIAMNA C-7 | 59.71640 N | 155.36310 W | S005S036W26 | COp |
| 324-10-10150-2167-0010 | ILIAMNA C-7 | 59.62431 N | 155.53024 W | S006S037W26 | COs,Kp,Ss,ACp |

| WATER BODY NUMBER / NAME | MAP SHEET | LAT. | LONG. | PLSS | SPECIES |
|---|---|---|---|---|---|
| 324-10-10150-2167-0020 | ILIAMNA C-7 | 59.68014 N | 155.48079 W | S006S036W06 | COp,Kp,Ss,ACp |
| 324-10-10150-2167-0030 | ILIAMNA C-7 | 59.68319 N | 155.42885 W | S006S036W05 | COp,Ss,ACp |
| 324-10-10150-2167-0040 | ILIAMNA C-7 | 59.70651 N | 155.34860 W | S005S036W35 | COp |
| 324-10-10150-2167-3003 | ILIAMNA C-7 | 59.63174 N | 155.53347 W | S006S037W26 | COp,Kp,Ss,ACp |
| | ILIAMNA C-7 | 59.67989 N | 155.54141 W | S006S037W02 | Ss,ACp |
| 324-10-10150-2167-3003-0010 | ILIAMNA C-7 | 59.66292 N | 155.55913 W | S006S037W15 | COp,Kp,Ss,ACp |
| 324-10-10150-2167-3003-0020 | ILIAMNA C-7 | 59.67459 N | 155.56941 W | S006S037W10 | COp,Kp,Ss,ACp |
| 324-10-10150-2167-3003-4003 | ILIAMNA C-7 | 59.67685 N | 155.56702 W | S006S037W10 | COpr,Kr,Ss |
| | ILIAMNA C-7 | 59.69524 N | 155.56305 W | S005S037W34 | COpr,Ss |
| 324-10-10150-2167-3003-4003-5003 | ILIAMNA C-7 | 59.68726 N | 155.57674 W | S006S037W04 | Ss |
| | ILIAMNA C-7 | 59.69614 N | 155.57146 W | S005S037W33 | Ss |
| 324-10-10150-2167-3004 | ILIAMNA C-7 | 59.63661 N | 155.50898 W | S006S037W24 | COp,Ss |
| | ILIAMNA C-7 | 59.64796 N | 155.44064 W | S006S036W20 | COr |
| 324-10-10150-2167-3004-0010 | ILIAMNA C-7 | 59.64471 N | 155.44382 W | S006S036W20 | COr |
| 324-10-10150-2167-3005 | ILIAMNA C-7 | 59.64393 N | 155.50348 W | S006S037W24 | Ss |
| | ILIAMNA C-7 | 59.65083 N | 155.50735 W | S006S037W13 | Ss |
| 324-10-10150-2167-3006 | ILIAMNA C-7 | 59.65522 N | 155.47970 W | S006S036W18 | Ss |
| | ILIAMNA C-7 | 59.65804 N | 155.47209 W | S006S036W18 | Ss |
| 324-10-10150-2167-3009 | ILIAMNA C-7 | 59.68377 N | 155.47871 W | S006S036W06 | COr,Kp,Ssr,ACp |
| | ILIAMNA C-7 | 59.70283 N | 155.47482 W | S005S036W31 | Ss,ACp |
| 324-10-10150-2167-3009-0010 | ILIAMNA C-7 | 59.69125 N | 155.48441 W | S006S036W06 | COp,Kp,Ss,ACp |
| 324-10-10150-2167-3009-0020 | ILIAMNA C-7 | 59.69708 N | 155.47801 W | S005S036W31 | COp,Kp,Ss,ACp |
| 324-10-10150-2167-3009-4021 | ILIAMNA C-7 | 59.69840 N | 155.47960 W | S005S036W31 | COp,Kp |
| | ILIAMNA C-7 | 59.70223 N | 155.49104 W | S005S037W36 | COp,Kp |
| 324-10-10150-2167-3009-4021-5011 | ILIAMNA C-7 | 59.70224 N | 155.49104 W | S005S037W36 | COr,Kr |
| | ILIAMNA C-7 | 59.70199 N | 155.49438 W | S005S037W36 | COr,Kr |

| WATER BODY NUMBER / NAME | MAP SHEET | LAT. | LONG. | PLSS | SPECIES |
|---|---|---|---|---|---|
| 324-10-10150-2167-3012 | ILIAMNA C-7 | 59.68113 N | 155.41492 W | S006S036W04 | Ss |
| | ILIAMNA C-7 | 59.68295 N | 155.40368 W | S006S036W04 | Ss |
| 324-10-10150-2167-3021 | ILIAMNA C-7 | 59.71640 N | 155.36310 W | S005S036W26 | COr |
| | ILIAMNA C-7 | 59.72004 N | 155.36549 W | S005S036W26 | COr |
| 324-10-10150-2175 | ILIAMNA C-7 | 59.62957 N | 155.37629 W | S006S036W27 | Ss,ACp,Wp |
| | ILIAMNA C-7 | 59.67792 N | 155.29501 W | S006S035W07 | Wp |
| 324-10-10150-2182 | ILIAMNA B-6 | 59.40620 N | 155.01341 W | S009S034W09 | COp,Kp,Ss,ACp |
| Dennis Creek | ILIAMNA B-6 | 59.36409 N | 155.05900 W | S009S034W30 | Ss,ACp |
| 324-10-10150-2182-0010 | ILIAMNA B-6 | 59.36125 N | 155.06605 W | S009S034W30 | Ss,ACp |
| 324-10-10150-2182-3015 | ILIAMNA B-6 | 59.36556 N | 155.05321 W | S009S034W29 | COp,Kp,Ss |
| | ILIAMNA B-6 | 59.28944 N | 155.00535 W | S010S034W21 | COr |
| 324-10-10150-2182-3015-4005 | ILIAMNA B-6 | 59.35626 N | 155.03872 W | S009S034W32 | COp,Kp,Ss |
| | ILIAMNA B-6 | 59.34910 N | 155.00841 W | S009S034W33 | COr,Krs,Ss |
| 324-10-10150-2183 | ILIAMNA C-6 | 59.64442 N | 155.19277 W | S006S035W23 | CHs,COsr,Ks,Pp,Ssr,ACp |
| Upper Talarik Creek | ILIAMNA D-7 | 59.92723 N | 155.28018 W | S003S035W10 | COr |
| 324-10-10150-2183-3003 | ILIAMNA C-6 | 59.65788 N | 155.21078 W | S006S035W15 | COp |
| | ILIAMNA C-7 | 59.66965 N | 155.25444 W | S006S035W09 | COr |
| 324-10-10150-2183-3010 | ILIAMNA C-6 | 59.68534 N | 155.22285 W | S006S035W03 | CHp,COs,Kp,Pp,Ss |
| | ILIAMNA D-6 | 59.81988 N | 155.05091 W | S004S034W24 | COs |
| 324-10-10150-2183-3015 | ILIAMNA C-7 | 59.72456 N | 155.30057 W | S005S035W19 | COp |
| | ILIAMNA C-7 | 59.73834 N | 155.31825 W | S005S036W13 | COr |
| 324-10-10150-2183-3025 | ILIAMNA D-7 | 59.78893 N | 155.25316 W | S004S035W35 | COr,Kr,Ss |
| | ILIAMNA D-7 | 59.79402 N | 155.26539 W | S004S035W27 | Ss |
| 324-10-10150-2183-3028 | ILIAMNA D-6 | 59.78921 N | 155.23165 W | S004S035W36 | COp |
| | ILIAMNA D-6 | 59.78455 N | 155.21565 W | S004S035W36 | COr |
| 324-10-10150-2183-3050 | ILIAMNA D-6 | 59.87227 N | 155.16564 W | S003S034W32 | COr |
| | ILIAMNA D-6 | 59.87194 N | 155.16326 W | S003S034W32 | COr |
| 324-10-10150-2183-3054 | ILIAMNA D-6 | 59.88110 N | 155.16584 W | S003S034W29 | COr,Kp,Ss |
| | ILIAMNA D-6 | 59.95921 N | 155.07329 W | S002S034W35 | COsr |
| 324-10-10150-2183-3054-4010 | ILIAMNA D-6 | 59.88776 N | 155.14502 W | S003S034W28 | COsr,Kr,Ss |
| | ILIAMNA D-6 | 59.88415 N | 155.09849 W | S003S034W27 | COsr |
| 324-10-10150-2183-3054-4010-0010 | ILIAMNA D-6 | 59.88763 N | 155.11421 W | S003S034W27 | COsr,Ss |

| WATER BODY NUMBER / NAME | MAP SHEET | LAT. | LONG. | PLSS | SPECIES |
|---|---|---|---|---|---|
| 324-10-10150-2183-3054-4010-0020 | ILIAMNA D-6 | 59.88592 N | 155.09816 W | S003S034W27 | COsr,Ss |
| 324-10-10150-2183-3054-4030 | ILIAMNA D-6 | 59.91557 N | 155.08760 W | S003S034W14 | COr |
| | ILIAMNA D-6 | 59.91662 N | 155.08635 W | S003S034W14 | COr |
| 324-10-10150-2183-3056 | ILIAMNA D-6 | 59.89061 N | 155.17355 W | S003S034W29 | COr |
| | ILIAMNA D-6 | 59.90876 N | 155.13776 W | S003S034W21 | COr |
| 324-10-10150-2183-3057 | ILIAMNA D-6 | 59.88364 N | 155.16757 W | S003S034W29 | COr |
| | ILIAMNA D-6 | 59.88273 N | 155.17821 W | S003S034W30 | COr |
| 324-10-10150-2183-3058 | ILIAMNA D-6 | 59.90491 N | 155.19287 W | S003S034W19 | COr,Kr,Sr |
| | ILIAMNA D-6 | 59.91843 N | 155.16825 W | S003S034W17 | COr |
| 324-10-10150-2183-3058-4004 | ILIAMNA D-6 | 59.90769 N | 155.19029 W | S003S034W19 | COr |
| | ILIAMNA D-6 | 59.91141 N | 155.16715 W | S003S034W17 | COr |
| 324-10-10150-2183-3060 | ILIAMNA D-6 | 59.90808 N | 155.19835 W | S003S034W19 | COsr,Kr,Ss |
| | ILIAMNA D-6 | 59.92530 N | 155.20118 W | S003S034W07 | COr |
| 324-10-10150-2183-3297 | ILIAMNA D-6 | 59.90895 N | 155.22741 W | S003S035W24 | COsr,Ks,Ss |
| | ILIAMNA D-7 | 59.89873 N | 155.25000 W | S003S035W23 | COs |
| 324-10-10150-2183-3297-4003 | ILIAMNA D-6 | 59.90640 N | 155.22898 W | S003S035W24 | COr |
| | ILIAMNA D-6 | 59.90359 N | 155.22594 W | S003S035W24 | COr |
| 324-10-10150-2183-3298 | ILIAMNA D-6 | 59.90899 N | 155.22986 W | S003S035W24 | COr |
| | ILIAMNA D-6 | 59.91008 N | 155.23205 W | S003S035W13 | COr |
| 324-10-10150-2183-3300 | ILIAMNA D-6 | 59.90963 N | 155.23412 W | S003S035W14 | COp |
| | ILIAMNA D-6 | 59.91444 N | 155.23199 W | S003S035W13 | COp |
| 324-10-10150-2183-3302 | ILIAMNA D-6 | 59.90950 N | 155.23432 W | S003S035W23 | COr |
| | ILIAMNA D-6 | 59.91091 N | 155.23759 W | S003S035W14 | COr |
| 324-10-10150-2183-3307 | ILIAMNA D-7 | 59.91067 N | 155.26121 W | S003S035W14 | COr,Kr |
| | ILIAMNA D-7 | 59.90661 N | 155.27706 W | S003S035W22 | COr,Kr |
| 324-10-10150-2183-3307-0010 | ILIAMNA D-7 | 59.90698 N | 155.27400 W | S003S035W22 | COp,Kr |
| 324-10-10150-2183-3308 | ILIAMNA D-7 | 59.91395 N | 155.26370 W | S003S035W15 | COr |
| | ILIAMNA D-7 | 59.91441 N | 155.26405 W | S003S035W15 | COr |
| 324-10-10150-2183-3310 | ILIAMNA D-7 | 59.92154 N | 155.27704 W | S003S035W15 | COr |
| | ILIAMNA D-7 | 59.93077 N | 155.25869 W | S003S035W11 | COr |
| 324-10-10150-2183-3311 | ILIAMNA D-7 | 59.92168 N | 155.27719 W | S003S035W15 | COr |
| | ILIAMNA D-7 | 59.92174 N | 155.27819 W | S003S035W15 | COr |

| WATER BODY NUMBER / NAME | MAP SHEET | LAT. | LONG. | PLSS | SPECIES |
|---|---|---|---|---|---|
| 324-10-10150-2183-3315 | ILIAMNA D-7 | 59.92723 N | 155.28018 W | S003S035W10 | COr |
| | ILIAMNA D-7 | 59.93008 N | 155.28515 W | S003S035W10 | COr |
| 324-10-10150-2186 | ILIAMNA B-6 | 59.41668 N | 154.95860 W | S009S034W11 | Ss,ACp |
| | ILIAMNA B-6 | 59.37414 N | 154.92176 W | S009S034W25 | Ss,ACp |
| 324-10-10150-2187 | ILIAMNA C-6 | 59.66401 N | 155.12542 W | S006S034W07 | Ss,ACp |
| | ILIAMNA C-6 | 59.69980 N | 155.17935 W | S005S035W35 | Ss,ACp |
| 324-10-10150-2187-0010 | ILIAMNA C-6 | 59.70153 N | 155.17385 W | S005S035W35 | ACp |
| 324-10-10150-2191 | ILIAMNA C-6 | 59.66504 N | 155.12072 W | S006S034W07 | Ss,ACp |
| | ILIAMNA C-6 | 59.74730 N | 155.11418 W | S005S034W17 | Ss,ACp |
| 324-10-10150-2191-3009 | ILIAMNA C-6 | 59.70553 N | 155.10174 W | S005S034W32 | Ss |
| | ILIAMNA C-6 | 59.70031 N | 155.11110 W | S005S034W32 | Ss |
| 324-10-10150-2191-3009-0010 | ILIAMNA C-6 | 59.70090 N | 155.10535 W | S005S034W32 | Ss |
| 324-10-10150-2195 | ILIAMNA C-6 | 59.65996 N | 155.07894 W | S006S034W16 | Ss,ACp |
| Pete Andrews Creek | ILIAMNA D-6 | 59.78401 N | 155.02843 W | S004S033W31 | Ss,ACp |
| 324-10-10150-2196 | ILIAMNA B-5 | 59.43501 N | 154.84958 W | S008S033W35 | CHs,COp,Ss,ACp,Wp |
| | ILIAMNA B-5 | 59.30651 N | 154.57649 W | S010S031W18 | Sp |
| 324-10-10150-2196-0010 | ILIAMNA B-5 | 59.35293 N | 154.68964 W | S009S032W33 | Spr,ACp,Wp |
| Gibraltar Lake | | | | | |
| 324-10-10150-2196-3005 | Iliamna B-5 | 59.41370 N | 154.81806 W | S009S033W10 | Ss |
| | Iliamna B-5 | 59.41100 N | 154.78991 W | S009S033W11 | Ss |
| 324-10-10150-2196-3005-4011 | Iliamna B-5 | 59.41338 N | 154.80239 W | S009S033W11 | Ss |
| | Iliamna B-5 | 59.41530 N | 154.80199 W | S009S033W11 | Ss |
| 324-10-10150-2196-3005-4015 | Iliamna B-5 | 59.41273 N | 154.79841 W | S009S033W11 | Ss |
| | Iliamna B-5 | 59.41251 N | 154.79072 W | S009S033W11 | Ss |
| 324-10-10150-2196-3008 | ILIAMNA B-5 | 59.38886 N | 154.80012 W | S009S033W23 | COr,Ss |
| | ILIAMNA B-5 | 59.35375 N | 154.82381 W | S009S033W34 | Ss |
| 324-10-10150-2196-3008-4004 | ILIAMNA B-5 | 59.38615 N | 154.80987 W | S009S033W22 | COp,Ss |
| | ILIAMNA B-5 | 59.29872 N | 154.84500 W | S010S033W21 | Ss |
| 324-10-10150-2196-3012 | ILIAMNA B-5 | 59.38261 N | 154.78875 W | S009S033W23 | Ss |
| | ILIAMNA B-5 | 59.37559 N | 154.79313 W | S009S033W23 | Ss |
| 324-10-10150-2196-3016 | ILIAMNA B-5 | 59.37821 N | 154.77094 W | S009S033W24 | Ss |
| | ILIAMNA B-5 | 59.33119 N | 154.73568 W | S010S032W07 | Ss |

| WATER BODY NUMBER / NAME | MAP SHEET | LAT. | LONG. | PLSS | SPECIES |
|---|---|---|---|---|---|
| 324-10-10150-2196-3026 | ILIAMNA B-5 | 59.33575 N | 154.64888 W | S010S032W03 | Ss |
| | ILIAMNA B-5 | 59.32998 N | 154.65960 W | S010S032W10 | Ss |
| 324-10-10150-2196-3033 | ILIAMNA B-5 | 59.33402 N | 154.60591 W | S010S032W01 | Ss,ACp |
| Dream Creek | ILIAMNA B-5 | 59.31542 N | 154.52295 W | S010S031W16 | Ss,ACp |
| 324-10-10150-2196-3033-0010 | ILIAMNA B-5 | 59.31209 N | 154.51991 W | S010S031W16 | Ss,ACp |
| 324-10-10150-2196-3111 | ILIAMNA B-5 | 59.30651 N | 154.57649 W | S010S031W18 | Sp |
| | ILIAMNA B-5 | 59.30544 N | 154.57322 W | S010S031W18 | Sp |
| 324-10-10150-2196-3111-4007 | ILIAMNA B-5 | 59.30544 N | 154.57322 W | S010S031W18 | Ss |
| | ILIAMNA B-5 | 59.30673 N | 154.56910 W | S010S031W18 | Ss |
| 324-10-10150-2206 | ILIAMNA B-5 | 59.42924 N | 154.62773 W | S009S032W02 | Ss,ACp |
| | ILIAMNA B-5 | 59.40630 N | 154.68309 W | S009S032W09 | Ss,ACp |
| 324-10-10150-2206-0010 | ILIAMNA B-5 | 59.42543 N | 154.63270 W | S009S032W02 | Ss,ACp |
| 324-10-10150-2206-0020 | ILIAMNA B-5 | 59.41820 N | 154.66215 W | S009S032W10 | Ss,ACp |
| 324-10-10150-2206-0030 | ILIAMNA B-5 | 59.40431 N | 154.68605 W | S009S032W09 | Ss,ACp |
| 324-10-10150-2207 | ILIAMNA C-6 | 59.71264 N | 154.88999 W | S005S033W28 | COp,Ks,Ss,ACp |
| Newhalen River | ILIAMNA D-5 | 59.94664 N | 154.86380 W | S003S033W01 | COp,Kp,Ssr,ACp |
| 324-10-10150-2207-0010 | ILIAMNA D-5 | 59.89349 N | 154.86580 W | S003S033W25 | COp,Kp,Ss,ACp |
| 324-10-10150-2207-0020 | ILIAMNA D-5 | 59.98071 N | 154.80969 W | S002S032W29 | COp,Kp,Spr,ACp |
| Sixmile Lake | | | | | |
| 324-10-10150-2207-0030 | LAKE CLARK A-5 | 60.07794 N | 154.64887 W | S001S031W20 | Kp,Ss,ACp |
| Clark, Lake | | | | | |
| 324-10-10150-2207-0040 | LAKE CLARK B-2 | 60.41380 N | 153.67751 W | S004N025W30 | Kp,Sp,ACp |
| Little Lake Clark | | | | | |
| 324-10-10150-2207-3016 | ILIAMNA D-6 | 59.82436 N | 154.89165 W | S004S033W14 | COr,Ss |
| Bear Creek | ILIAMNA D-5 | 59.82957 N | 154.83207 W | S004S032W18 | COr |
| 324-10-10150-2207-3018 | ILIAMNA D-6 | 59.83208 N | 154.89042 W | S004S033W14 | COr |
| *Lover's Creek | ILIAMNA D-6 | 59.83229 N | 154.88240 W | S004S033W13 | COr |
| 324-10-10150-2207-3022 | ILIAMNA D-5 | 59.86701 N | 154.85823 W | S003S032W31 | COp,Sp,ACp |
| | ILIAMNA D-5 | 59.88268 N | 154.74509 W | S003S032W26 | Ss,ACp |

| WATER BODY NUMBER / NAME | MAP SHEET | LAT. | LONG. | PLSS | SPECIES |
|---|---|---|---|---|---|
| 324-10-10150-2207-3022-0010<br>Alexcy Lake | ILIAMNA D-5 | 59.88321 N | 154.78301 W | S003S032W28 | Ss,ACp |
| 324-10-10150-2207-3022-4002 | ILIAMNA D-5 | 59.86705 N | 154.85435 W | S003S032W31 | COr |
| | ILIAMNA D-5 | 59.86397 N | 154.85330 W | S004S032W06 | COr |
| 324-10-10150-2207-3026 | ILIAMNA D-5 | 59.88840 N | 154.85613 W | S003S032W30 | COr |
| Bible Camp Creek | ILIAMNA D-5 | 59.88681 N | 154.84800 W | S003S032W30 | COr |
| 324-10-10150-2207-3027 | ILIAMNA D-6 | 59.90252 N | 154.89009 W | S003S033W23 | COr,Sp |
| | ILIAMNA D-6 | 59.88949 N | 155.03562 W | S003S034W25 | COr |
| 324-10-10150-2207-3027-4011 | ILIAMNA D-6 | 59.90746 N | 154.91697 W | S003S033W23 | COp |
| | ILIAMNA D-6 | 59.89373 N | 154.97690 W | S003S033W29 | COr |
| 324-10-10150-2207-3027-4011-5005 | ILIAMNA D-6 | 59.89978 N | 154.94004 W | S003S033W22 | COr |
| | ILIAMNA D-6 | 59.89510 N | 154.95360 W | S003S033W28 | COr |
| 324-10-10150-2207-3031 | ILIAMNA D-6 | 59.92187 N | 154.88335 W | S003S033W13 | COp |
| | ILIAMNA D-6 | 59.94816 N | 154.91031 W | S003S033W02 | COr |
| 324-10-10150-2207-3031-4001 | ILIAMNA D-6 | 59.92260 N | 154.89258 W | S003S033W14 | COp |
| | ILIAMNA D-6 | 59.91761 N | 154.94015 W | S003S033W15 | COr |
| 324-10-10150-2207-3044 | ILIAMNA D-5 | 59.95262 N | 154.85223 W | S003S032W06 | Ssr,ACp |
| | ILIAMNA D-5 | 59.92197 N | 154.80790 W | S003S032W17 | Ss,ACp |
| 324-10-10150-2207-3048 | ILIAMNA D-5 | 59.95927 N | 154.83863 W | S002S032W31 | COp,Kp,Ss,ACp |
| Tazimina River | ILIAMNA D-5 | 59.89531 N | 154.70242 W | S003S032W24 | Sp |
| 324-10-10150-2207-3060 | ILIAMNA D-5 | 59.97445 N | 154.78004 W | S002S032W28 | COp,Ss |
| | ILIAMNA D-5 | 59.98336 N | 154.70919 W | S002S032W24 | Ss |
| 324-10-10150-2207-3060-0010<br>Pickerel Lakes | ILIAMNA D-5 | 59.95766 N | 154.73469 W | S002S032W35 | COp,Ss |
| 324-10-10150-2207-3060-0020<br>Pickerel Lake | ILIAMNA D-5 | 59.99236 N | 154.69908 W | S002S032W24 | Ss |
| 324-10-10150-2207-3060-4020 | ILIAMNA D-5 | 59.95093 N | 154.72922 W | S003S032W02 | COr |
| | ILIAMNA D-5 | 59.95304 N | 154.72387 W | S002S032W35 | COr |
| 324-10-10150-2207-3075 | LAKE CLARK A-5 | 60.06454 N | 154.77430 W | S001S032W27 | Sp |
| | LAKE CLARK A-5 | 60.07705 N | 154.82494 W | S001S032W20 | Ss |
| 324-10-10150-2207-3076 | LAKE CLARK A-5 | 60.02693 N | 154.66940 W | S002S031W06 | Sp |
| | LAKE CLARK A-5 | 60.02707 N | 154.66557 W | S002S031W06 | Sp |
| 324-10-10150-2207-3076-0010<br>Pickeral Lakes | LAKE CLARK A-5 | 60.02294 N | 154.66498 W | S002S031W07 | Ss |

| WATER BODY NUMBER / NAME | MAP SHEET | LAT. | LONG. | PLSS | SPECIES |
|---|---|---|---|---|---|
| 324-10-10150-2207-3096 | LAKE CLARK A-5 | 60.10170 N | 154.54499 W | S001S031W12 | Ss |
| | LAKE CLARK A-5 | 60.10525 N | 154.53731 W | S001S031W12 | Ss |
| 324-10-10150-2207-3110 | LAKE CLARK A-5 | 60.12275 N | 154.50125 W | S001S030W06 | Sp |
| | LAKE CLARK A-4 | 60.11989 N | 154.49747 W | S001S030W06 | Sp |
| 324-10-10150-2207-3120 | LAKE CLARK A-4 | 60.12845 N | 154.48571 W | S001N030W33 | Sp |
| | LAKE CLARK A-4 | 60.12573 N | 154.46854 W | S001S030W05 | Sp |
| 324-10-10150-2207-3130 | LAKE CLARK A-4 | 60.13981 N | 154.46405 W | S001N030W34 | Sp |
| | LAKE CLARK A-4 | 60.13577 N | 154.44439 W | S001N030W35 | Sp |
| 324-10-10150-2207-3140 | LAKE CLARK A-4 | 60.15842 N | 154.41750 W | S001N030W24 | Sp |
| | LAKE CLARK A-4 | 60.15512 N | 154.41046 W | S001N030W25 | Sp |
| 324-10-10150-2207-3160 | LAKE CLARK A-4 | 60.19773 N | 154.34411 W | S001N029W08 | Ss |
| Tanalian River | LAKE CLARK A-4 | 60.18287 N | 154.27664 W | S001N029W14 | Ss |
| 324-10-10150-2207-3173 | LAKE CLARK A-5 | 60.18150 N | 154.56611 W | S001N030W18 | Kp,Sp,ACp |
| Chulitna River | LAKE CLARK A-6 | 60.17821 N | 154.90493 W | S001N032W18 | Kp,Sp,ACp |
| 324-10-10150-2207-3173-4027 | LAKE CLARK A-5 | 60.19840 N | 154.72440 W | S001N031W07 | Sp,ACp |
| | LAKE CLARK A-5 | 60.19400 N | 154.73675 W | S001N031W07 | Sp,ACp |
| 324-10-10150-2207-3173-4050 | LAKE CLARK A-6 | 60.17821 N | 154.90493 W | S001N032W18 | Kp |
| Koksetna River | LAKE CLARK A-6 | 60.20136 N | 154.87546 W | S001N032W05 | Kr |
| 324-10-10150-2207-3180 | LAKE CLARK A-4 | 60.23118 N | 154.23410 W | S002N029W25 | Ss |
| Tommy Creek | LAKE CLARK A-4 | 60.23208 N | 154.19993 W | S002N028W30 | Ss |
| 324-10-10150-2207-3203 | LAKE CLARK B-4 | 60.28011 N | 154.26264 W | S002N029W11 | Ss |
| Kijik River | LAKE CLARK B-4 | 60.37580 N | 154.25274 W | S003N029W02 | Ss |
| 324-10-10150-2207-3203-4011 | LAKE CLARK B-4 | 60.30449 N | 154.26273 W | S003N029W35 | Ss |
| *Little Kijik River | LAKE CLARK B-4 | 60.27500 N | 154.41086 W | S002N030W12 | Ss |
| 324-10-10150-2207-3203-4011-0010 | LAKE CLARK B-4 | 60.30517 N | 154.31638 W | S003N029W33 | Ss |
| Kijik Lake | | | | | |
| 324-10-10150-2207-3203-4011-5012 | LAKE CLARK B-4 | 60.28959 N | 154.35485 W | S002N029W05 | Ss |
| | LAKE CLARK B-4 | 60.28763 N | 154.36014 W | S002N029W05 | Ss |
| 324-10-10150-2207-3211 | LAKE CLARK B-4 | 60.28514 N | 154.22598 W | S002N029W12 | Ss |
| | LAKE CLARK B-4 | 60.28972 N | 154.25012 W | S002N029W01 | Ss |
| 324-10-10150-2207-3214 | LAKE CLARK B-3 | 60.30898 N | 154.00093 W | S003N027W32 | Ss |
| Currant Creek | LAKE CLARK B-3 | 60.25969 N | 153.87055 W | S002N026W18 | Ss |
| 324-10-10150-2207-3214-4250 | LAKE CLARK B-3 | 60.25969 N | 153.87055 W | S002N026W18 | Sp |
| South Currant Creek | LAKE CLARK A-2 | 60.22434 N | 153.71427 W | S002N026W36 | Ss |

| WATER BODY NUMBER / NAME | MAP SHEET | LAT. | LONG. | PLSS | SPECIES |
|---|---|---|---|---|---|
| 324-10-10150-2207-3215 | LAKE CLARK B-4 | 60.28735 N | 154.22798 W | S002N029W01 | Ss |
| | LAKE CLARK B-4 | 60.29309 N | 154.24751 W | S002N029W01 | Ss |
| 324-10-10150-2207-3219 | LAKE CLARK B-4 | 60.28771 N | 154.22722 W | S002N029W01 | Ss |
| | LAKE CLARK B-4 | 60.29392 N | 154.24712 W | S002N029W01 | Ss |
| 324-10-10150-2207-3223 | LAKE CLARK B-4 | 60.29003 N | 154.21996 W | S002N028W06 | Ss |
| | LAKE CLARK B-4 | 60.29212 N | 154.23081 W | S002N029W01 | Ss |
| 324-10-10150-2207-3227 | LAKE CLARK B-4 | 60.29043 N | 154.21768 W | S002N028W06 | Ss |
| | LAKE CLARK B-4 | 60.29374 N | 154.24288 W | S002N029W01 | Ss |
| 324-10-10150-2207-3243 | LAKE CLARK B-4 | 60.31156 N | 154.17421 W | S003N028W32 | Ss |
| | LAKE CLARK B-4 | 60.30801 N | 154.23117 W | S003N029W36 | Ss |
| 324-10-10150-2207-3243-4006 | LAKE CLARK B-4 | 60.31296 N | 154.17896 W | S003N028W32 | Ss |
| | LAKE CLARK B-4 | 60.31549 N | 154.22043 W | S003N028W30 | Ss |
| 324-10-10150-2207-3301 | LAKE CLARK B-3 | 60.39203 N | 153.81401 W | S004N026W33 | Ss,ACp |
| Tlikakila River | KENAI D-8 | 60.76776 N | 152.83772 W | S008N020W20 | Ss,ACp |
| 324-10-10150-2207-3351 | LAKE CLARK B-2 | 60.44187 N | 153.61337 W | S004N025W15 | Ss |
| Chokotonk River | LAKE CLARK B-2 | 60.46944 N | 153.53761 W | S004N025W01 | Ss |
| 324-10-10150-2211 | ILIAMNA D-5 | 59.75040 N | 154.83175 W | S005S033W13 | COs,Ss |
| Roadhouse Creek | ILIAMNA D-5 | 59.79840 N | 154.82232 W | S004S032W29 | Ss |
| 324-10-10150-2211-3007 | ILIAMNA D-5 | 59.79414 N | 154.82953 W | S004S032W29 | Sp |
| | ILIAMNA D-5 | 59.79925 N | 154.84071 W | S004S032W30 | Sp |
| 324-10-10150-2216 | ILIAMNA B-5 | 59.41082 N | 154.58776 W | S009S032W12 | COp,Ss,ACp |
| | ILIAMNA B-5 | 59.36938 N | 154.53388 W | S009S031W29 | Ss,ACp |
| 324-10-10150-2216-0010 | ILIAMNA B-5 | 59.39704 N | 154.57392 W | S009S031W18 | COp,Ss,ACp |
| 324-10-10150-2216-0020 | ILIAMNA B-5 | 59.39238 N | 154.53992 W | S009S031W17 | COp,Ss,ACp |
| 324-10-10150-2221 | ILIAMNA D-5 | 59.77392 N | 154.77867 W | S005S032W06 | Ss |
| | ILIAMNA D-5 | 59.78104 N | 154.81201 W | S004S032W32 | Ss |
| 324-10-10150-2226 | ILIAMNA B-4 | 59.41848 N | 154.49687 W | S009S031W03 | Ss |
| | ILIAMNA B-4 | 59.38477 N | 154.47452 W | S009S031W22 | Ss |
| 324-10-10150-2226-0010 | ILIAMNA B-4 | 59.38071 N | 154.47603 W | S009S031W22 | Ss |
| 324-10-10150-2230 | ILIAMNA B-4 | 59.42097 N | 154.48734 W | S009S031W03 | Ss |
| | ILIAMNA B-4 | 59.40487 N | 154.45965 W | S009S031W11 | Ss |

| WATER BODY NUMBER / NAME | MAP SHEET | LAT. | LONG. | PLSS | SPECIES |
|---|---|---|---|---|---|
| 324-10-10150-2235 | ILIAMNA D-5 | 59.77242 N | 154.67658 W | S005S032W02 | Ss,ACp |
| | ILIAMNA D-5 | 59.81557 N | 154.71011 W | S004S032W24 | Ss,ACp |
| 324-10-10150-2235-3007 | ILIAMNA D-5 | 59.78942 N | 154.70903 W | S004S032W36 | Ss |
| | ILIAMNA D-5 | 59.79455 N | 154.68615 W | S004S031W30 | Ss |
| 324-10-10150-2235-3007-0010 | ILIAMNA D-5 | 59.79599 N | 154.67855 W | S004S031W30 | Ss |
| 324-10-10150-2239 | ILIAMNA D-5 | 59.76960 N | 154.64219 W | S005S032W01 | COr,Ss,ACp |
| Eagle Bay Creek | ILIAMNA D-5 | 59.81474 N | 154.57218 W | S004S031W23 | COr,Ss |
| 324-10-10150-2239-3005 | ILIAMNA D-5 | 59.78407 N | 154.62296 W | S004S031W33 | Ss,ACp |
| | ILIAMNA D-5 | 59.83622 N | 154.57164 W | S004S031W14 | Ss,ACp |
| 324-10-10150-2239-3008 | ILIAMNA D-5 | 59.79545 N | 154.60673 W | S004S031W28 | Ss |
| | ILIAMNA D-5 | 59.79766 N | 154.59060 W | S004S031W27 | Ss |
| 324-10-10150-2240 | ILIAMNA B-4 | 59.44766 N | 154.47831 W | S008S031W25 | COp,Ss |
| Kakhonak River | ILIAMNA B-4 | 59.45993 N | 154.39962 W | S008S030W28 | COp,Sp |
| 324-10-10150-2240-0010 | ILIAMNA B-4 | 59.46700 N | 154.30720 W | S008S030W24 | COp |
| Kakhonak Lake | | | | | |
| 324-10-10150-2240-3030 | ILIAMNA B-4 | 59.44363 N | 154.32883 W | S008S030W35 | COp |
| | ILIAMNA B-4 | 59.43003 N | 154.32415 W | S009S030W03 | COr |
| 324-10-10150-2249 | ILIAMNA D-5 | 59.77734 N | 154.57464 W | S005S031W04 | Ss,ACp |
| | ILIAMNA D-5 | 59.80373 N | 154.54896 W | S004S031W26 | Ss,ACp |
| 324-10-10150-2249-0010 | ILIAMNA D-5 | 59.77461 N | 154.57551 W | S005S031W04 | Ss,ACp |
| Stonehouse Lake | | | | | |
| 324-10-10150-2250 | ILIAMNA B-5 | 59.47403 N | 154.50755 W | S008S031W23 | Ss |
| | ILIAMNA B-4 | 59.47920 N | 154.44494 W | S008S030W18 | Ss |
| 324-10-10150-2250-0010 | ILIAMNA B-4 | 59.47904 N | 154.43631 W | S008S030W18 | Ss |
| 324-10-10150-2261 | ILIAMNA D-4 | 59.79308 N | 154.44779 W | S004S030W33 | COp,Ss,ACp |
| | ILIAMNA D-5 | 59.86132 N | 154.54701 W | S004S031W02 | Ss,ACp |
| 324-10-10150-2261-3006 | ILIAMNA D-4 | 59.80850 N | 154.48244 W | S004S030W20 | COp,Ss,ACp |
| | ILIAMNA D-4 | 59.85977 N | 154.47232 W | S004S030W05 | COr,Ss,ACp |
| 324-10-10150-2261-3203 | ILIAMNA D-5 | 59.83287 N | 154.52384 W | S004S031W13 | COp,Sp |
| | ILIAMNA D-5 | 59.84786 N | 154.54221 W | S004S031W12 | COr |
| 324-10-10150-2261-3306 | ILIAMNA D-5 | 59.84907 N | 154.51891 W | S004S031W12 | COr |
| | ILIAMNA D-5 | 59.85171 N | 154.51835 W | S004S031W12 | COr |

| WATER BODY NUMBER / NAME | MAP SHEET | LAT. | LONG. | PLSS | SPECIES |
|---|---|---|---|---|---|
| 324-10-10150-2267 | ILIAMNA D-4 | 59.78859 N | 154.38794 W | S004S030W35 | COp,Ss,ACp |
| Chekok Creek | ILIAMNA D-4 | 59.97179 N | 154.26294 W | S002S029W28 | COp,Ss,ACp |
| 324-10-10150-2267-0010 | ILIAMNA D-4 | 59.95211 N | 154.27135 W | S003S029W04 | COp,Ss,ACp |
| 324-10-10150-2267-0020 | ILIAMNA D-4 | 59.95934 N | 154.26720 W | S002S029W33 | COp,Ss,ACp |
| 324-10-10150-2267-0030 | ILIAMNA D-4 | 59.97767 N | 154.26357 W | S002S029W28 | COp,Ss,ACp |
| Chekok Lake | | | | | |
| 324-10-10150-2267-3001 | ILIAMNA D-4 | 59.79036 N | 154.38611 W | S004S030W35 | COp,Ss,ACp |
| | ILIAMNA D-4 | 59.83287 N | 154.42556 W | S004S030W15 | COp,Sp,ACp |
| 324-10-10150-2267-3001-0010 | ILIAMNA D-4 | 59.83322 N | 154.43050 W | S004S030W15 | COp,Sp,ACp |
| 324-10-10150-2267-3001-4302 | ILIAMNA D-4 | 59.83382 N | 154.42628 W | S004S030W15 | COsr |
| | ILIAMNA D-4 | 59.84519 N | 154.42219 W | S004S030W10 | COsr |
| 324-10-10150-2267-3018 | ILIAMNA D-4 | 59.87441 N | 154.35649 W | S003S030W36 | Ss |
| | ILIAMNA D-4 | 59.87567 N | 154.35250 W | S003S030W36 | Ss |
| 324-10-10150-2267-3019 | ILIAMNA D-4 | 59.87574 N | 154.35713 W | S003S030W36 | Ss |
| | ILIAMNA D-4 | 59.89910 N | 154.38371 W | S003S030W23 | Ss |
| 324-10-10150-2267-3020 | ILIAMNA D-4 | 59.89726 N | 154.32719 W | S003S029W19 | Ss |
| | ILIAMNA D-4 | 59.93141 N | 154.20907 W | S003S029W11 | Ss |
| 324-10-10150-2267-3023 | ILIAMNA D-4 | 59.90698 N | 154.31048 W | S003S029W20 | Ss |
| | ILIAMNA D-4 | 59.91596 N | 154.31540 W | S003S029W17 | Ss |
| 324-10-10150-2267-3201 | ILIAMNA D-4 | 59.97843 N | 154.27271 W | S002S029W28 | COr |
| | ILIAMNA D-4 | 59.97853 N | 154.27401 W | S002S029W28 | COr |
| 324-10-10150-2273 | ILIAMNA D-4 | 59.78586 N | 154.36379 W | S004S030W36 | Ss,ACp |
| Canyon Creek | ILIAMNA D-4 | 59.86442 N | 154.28398 W | S004S029W04 | Ss |
| 324-10-10150-2273-3050 | ILIAMNA D-4 | 59.86113 N | 154.28959 W | S004S029W05 | Ss |
| | ILIAMNA D-4 | 59.86094 N | 154.28706 W | S004S029W04 | Ss |
| 324-10-10150-2277 | ILIAMNA D-4 | 59.79223 N | 154.33680 W | S004S029W31 | Ss |
| | ILIAMNA D-4 | 59.79935 N | 154.35042 W | S004S030W25 | Ss |
| 324-10-10150-2280 | ILIAMNA C-5 | 59.52594 N | 154.51833 W | S007S031W35 | Ks,Ss,ACp |
| Copper River | ILIAMNA C-4 | 59.54988 N | 154.26694 W | S007S029W19 | Ss,ACp |
| 324-10-10150-2280-3006 | ILIAMNA C-5 | 59.51456 N | 154.50026 W | S008S031W02 | Ss,ACp |
| | ILIAMNA C-5 | 59.51331 N | 154.50542 W | S008S031W02 | Ss,ACp |

| WATER BODY NUMBER / NAME | MAP SHEET | LAT. | LONG. | PLSS | SPECIES |
|---|---|---|---|---|---|
| 324-10-10150-2280-3010 | ILIAMNA C-4 | 59.50126 N | 154.47932 W | S008S031W12 | Ss |
| | ILIAMNA B-4 | 59.49346 N | 154.46533 W | S008S031W12 | Ss |
| 324-10-10150-2280-3014 | ILIAMNA C-4 | 59.50204 N | 154.46777 W | S008S031W12 | Ss |
| | ILIAMNA C-4 | 59.50153 N | 154.44560 W | S008S030W07 | Ss |
| 324-10-10150-2280-3019 | ILIAMNA C-4 | 59.54168 N | 154.40263 W | S007S030W28 | Ss |
| | ILIAMNA C-4 | 59.55609 N | 154.37108 W | S007S030W22 | Ss |
| 324-10-10150-2280-3023 | ILIAMNA C-4 | 59.54048 N | 154.35229 W | S007S030W27 | Ss |
| | ILIAMNA C-4 | 59.55157 N | 154.34248 W | S007S030W23 | Ss |
| 324-10-10150-2280-3026 | ILIAMNA C-4 | 59.53547 N | 154.36224 W | S007S030W27 | Ss |
| | ILIAMNA C-4 | 59.51711 N | 154.37538 W | S008S030W03 | Ss |
| 324-10-10150-2280-3026-0010<br>Fog Lake | ILIAMNA C-4 | 59.52321 N | 154.37492 W | S007S030W34 | Ss |
| 324-10-10150-2280-3029 | ILIAMNA C-4 | 59.53531 N | 154.32777 W | S007S030W26 | Ss |
| | ILIAMNA C-4 | 59.54452 N | 154.31837 W | S007S030W25 | Ss |
| 324-10-10150-2280-3034 | ILIAMNA C-4 | 59.53696 N | 154.31671 W | S007S030W25 | Ss |
| | ILIAMNA C-4 | 59.51734 N | 154.28813 W | S008S029W06 | Ss |
| 324-10-10150-2280-3034-0010 | ILIAMNA C-4 | 59.52322 N | 154.30020 W | S007S030W36 | Ss |
| 324-10-10150-2280-3034-4031 | ILIAMNA C-4 | 59.52635 N | 154.30659 W | S007S030W36 | Sp |
| | ILIAMNA C-4 | 59.52377 N | 154.27095 W | S007S029W31 | Sp |
| 324-10-10150-2280-3034-4031-0010 | ILIAMNA C-4 | 59.52580 N | 154.28340 W | S007S029W31 | Sp |
| 324-10-10150-2281 | ILIAMNA D-4 | 59.80045 N | 154.33130 W | S004S029W30 | Ss,ACp |
| | ILIAMNA D-4 | 59.80655 N | 154.35521 W | S004S030W25 | Ss,ACp |
| 324-10-10150-2281-3004 | ILIAMNA D-4 | 59.80370 N | 154.33881 W | S004S029W30 | Ss |
| | ILIAMNA D-4 | 59.81383 N | 154.33794 W | S004S029W19 | Ss |
| 324-10-10150-2285 | ILIAMNA D-4 | 59.80521 N | 154.31456 W | S004S029W29 | Ss,ACp |
| | ILIAMNA D-4 | 59.81434 N | 154.32967 W | S004S029W19 | Ss,ACp |
| 324-10-10150-2286 | ILIAMNA C-4 | 59.55309 N | 154.49662 W | S007S031W23 | Ss |
| | ILIAMNA C-4 | 59.55969 N | 154.48687 W | S007S031W24 | Ss |
| 324-10-10150-2286-3004 | ILIAMNA C-4 | 59.55170 N | 154.49501 W | S007S031W23 | Ss |
| | ILIAMNA C-4 | 59.54990 N | 154.49219 W | S007S031W23 | Ss |
| 324-10-10150-2290 | ILIAMNA C-5 | 59.55941 N | 154.51221 W | S007S031W23 | Ss |
| | ILIAMNA C-5 | 59.57051 N | 154.51252 W | S007S031W14 | Ss |

| WATER BODY NUMBER / NAME | MAP SHEET | LAT. | LONG. | PLSS | SPECIES |
|---|---|---|---|---|---|
| 324-10-10150-2294 | ILIAMNA C-5 | 59.56365 N | 154.52793 W | S007S031W15 | Ss |
| | ILIAMNA C-5 | 59.57069 N | 154.52587 W | S007S031W15 | Ss |
| 324-10-10150-2301 | ILIAMNA D-4 | 59.79948 N | 154.15788 W | S004S028W30 | Ss,ACp |
| Knutson Creek | ILIAMNA D-3 | 59.86845 N | 154.05734 W | S003S028W35 | Ss |
| 324-10-10150-2307 | ILIAMNA D-4 | 59.79774 N | 154.16107 W | S004S028W30 | Ss |
| | ILIAMNA D-4 | 59.79600 N | 154.14606 W | S004S028W30 | Ss |
| 324-10-10150-2317 | ILIAMNA D-3 | 59.78429 N | 154.12227 W | S004S028W32 | Ss |
| | ILIAMNA D-3 | 59.78888 N | 154.10571 W | S004S028W33 | Sp |
| 324-10-10150-2317-3019 | ILIAMNA D-3 | 59.78977 N | 154.12261 W | S004S028W32 | Ss |
| | ILIAMNA D-4 | 59.79304 N | 154.12644 W | S004S028W32 | Ss |
| 324-10-10150-2317-3019-0020 | ILIAMNA D-4 | 59.79340 N | 154.12670 W | S004S028W32 | Ss |
| 324-10-10150-2317-3019-4020 | ILIAMNA D-3 | 59.79116 N | 154.12453 W | S004S028W32 | Ss |
| | ILIAMNA D-3 | 59.79467 N | 154.12302 W | S004S028W29 | Ss |
| 324-10-10150-2317-3019-4020-0010 | ILIAMNA D-3 | 59.79360 N | 154.12410 W | S004S028W32 | Ss |
| 324-10-10150-2317-3019-4020-0020 | ILIAMNA D-3 | 59.79373 N | 154.12320 W | S004S028W32 | Ss |
| 324-10-10150-2317-3019-4020-0030 | ILIAMNA D-3 | 59.79410 N | 154.12270 W | S004S028W29 | Ss |
| 324-10-10150-2317-3019-4020-0040 | ILIAMNA D-3 | 59.79490 N | 154.12300 W | S004S028W29 | Ss |
| 324-10-10150-2317-3019-4030 | ILIAMNA D-4 | 59.79252 N | 154.12518 W | S004S028W32 | Ss |
| | ILIAMNA D-4 | 59.79386 N | 154.12543 W | S004S028W32 | Ss |
| 324-10-10150-2317-3019-4030-0010 | ILIAMNA D-3 | 59.79340 N | 154.12470 W | S004S028W32 | Ss |
| 324-10-10150-2317-3019-4030-0020 | ILIAMNA D-4 | 59.79400 N | 154.12560 W | S004S028W32 | Ss |
| 324-10-10150-2317-3027 | ILIAMNA D-3 | 59.79070 N | 154.11906 W | S004S028W32 | Ss |
| | ILIAMNA D-3 | 59.79451 N | 154.11996 W | S004S028W29 | Ss |
| 324-10-10150-2317-3027-0010 | ILIAMNA D-3 | 59.79470 N | 154.12001 W | S004S028W29 | Ss |
| 324-10-10150-2317-3035 | ILIAMNA D-3 | 59.79049 N | 154.11564 W | S004S028W32 | Ss |
| | ILIAMNA D-3 | 59.79516 N | 154.11699 W | S004S028W29 | Ss |

| WATER BODY NUMBER / NAME | MAP SHEET | LAT. | LONG. | PLSS | SPECIES |
|---|---|---|---|---|---|
| 324-10-10150-2317-3035-0010 | ILIAMNA D-3 | 59.79070 N | 154.11491 W | S004S028W33 | Ss |
| 324-10-10150-2317-3035-0020 | ILIAMNA D-3 | 59.79530 N | 154.11760 W | S004S028W29 | Ss |
| 324-10-10150-2320 | ILIAMNA C-5 | 59.61731 N | 154.58694 W | S006S031W32 | Ss |
| Tommy Creek | ILIAMNA C-4 | 59.60526 N | 154.45994 W | S007S030W06 | Ss |
| 324-10-10150-2323 | ILIAMNA D-3 | 59.76894 N | 154.08099 W | S005S028W05 | Ss |
| | ILIAMNA D-3 | 59.77433 N | 154.04394 W | S005S028W04 | Ss |
| 324-10-10150-2323-0020 | ILIAMNA D-3 | 59.78045 N | 154.05272 W | S004S028W35 | Ss |
| Dumbbell Lake | | | | | |
| 324-10-10150-2333 | ILIAMNA D-3 | 59.79497 N | 153.96788 W | S004S027W29 | Ss |
| | ILIAMNA D-3 | 59.80875 N | 153.97025 W | S004S027W20 | Ss |
| 324-10-10150-2335 | ILIAMNA D-3 | 59.79476 N | 153.96449 W | S004S027W29 | Ss |
| | ILIAMNA D-3 | 59.80803 N | 153.94372 W | S004S027W29 | Ss |
| 324-10-10150-2341 | ILIAMNA D-3 | 59.79570 N | 153.90416 W | S004S027W27 | Ss,ACp |
| Pile River | ILIAMNA D-3 | 59.89039 N | 153.76718 W | S003S026W28 | Ss,ACp |
| 324-10-10150-2341-3006 | ILIAMNA D-3 | 59.79513 N | 153.90017 W | S004S027W27 | Ss |
| | ILIAMNA D-3 | 59.79990 N | 153.89882 W | S004S027W27 | Ss |
| 324-10-10150-2341-3101 | ILIAMNA D-3 | 59.84418 N | 153.85598 W | S004S027W12 | Ss |
| | ILIAMNA D-3 | 59.84898 N | 153.88115 W | S004S027W11 | Ss |
| 324-10-10150-2343 | ILIAMNA D-3 | 59.79271 N | 153.87472 W | S004S027W35 | Kp,Sp |
| | ILIAMNA D-3 | 59.81347 N | 153.85597 W | S004S027W24 | Kr,Sr |
| 324-10-10150-2343-0010 | ILIAMNA D-3 | 59.79543 N | 153.86983 W | S004S027W26 | Kp,Sp |
| 324-10-10150-2343-3006 | ILIAMNA D-3 | 59.79793 N | 153.86201 W | S004S027W26 | Sp |
| | ILIAMNA D-3 | 59.80660 N | 153.85350 W | S004S027W25 | Ss |
| 324-10-10150-2343-3006-0010 | ILIAMNA D-3 | 59.80273 N | 153.85718 W | S004S027W25 | Sp |
| 324-10-10150-2366 | ILIAMNA C-4 | 59.67031 N | 154.25805 W | S006S029W08 | Ss |
| | ILIAMNA C-4 | 59.65412 N | 154.22326 W | S006S029W16 | Ss |
| 324-10-10150-2402 | ILIAMNA C-3 | 59.73691 N | 153.97724 W | S005S028W13 | CHp,COp,Kp,Pp,Ss,DVp |
| Iliamna River | ILIAMNA D-2 | 59.89950 N | 153.49401 W | S003S025W24 | Ss |
| 324-10-10150-2402-3006 | ILIAMNA C-3 | 59.73038 N | 153.94962 W | S005S027W19 | Ss,DVp |
| | ILIAMNA C-3 | 59.72473 N | 153.92493 W | S005S027W20 | Ss,DVp |

| WATER BODY NUMBER / NAME | MAP SHEET | LAT. | LONG. | PLSS | SPECIES |
|---|---|---|---|---|---|
| 324-10-10150-2402-3010 | ILIAMNA C-3 | 59.74223 N | 153.88994 W | S005S027W16 | Ss |
| Ptarmigan Creek | ILIAMNA C-3 | 59.73099 N | 153.87001 W | S005S027W21 | Ss |
| 324-10-10150-2402-3014 | ILIAMNA C-3 | 59.74874 N | 153.86976 W | S005S027W16 | COp,Ss,DVp |
| Chinkelyes Creek | ILIAMNA C-3 | 59.72990 N | 153.81108 W | S005S027W24 | Ss,DVp |
| 324-10-10150-2402-3018 | ILIAMNA D-3 | 59.76632 N | 153.83170 W | S005S027W02 | Ss |
| | ILIAMNA D-3 | 59.76703 N | 153.83014 W | S005S027W02 | Ss |
| 324-10-10150-2402-3019 | ILIAMNA D-3 | 59.77686 N | 153.82781 W | S005S027W02 | Ss |
| | ILIAMNA D-3 | 59.77736 N | 153.82706 W | S005S027W02 | Ss |
| 324-10-10150-2402-3025 | ILIAMNA D-3 | 59.81121 N | 153.79590 W | S004S026W20 | COp,Ss,DVp |
| | ILIAMNA D-3 | 59.85090 N | 153.75586 W | S004S026W09 | Ss,DVp |
| 324-10-10150-2402-3040 | ILIAMNA D-2 | 59.81742 N | 153.64742 W | S004S025W19 | Ss |
| | ILIAMNA D-2 | 59.79710 N | 153.63651 W | S004S025W30 | Ss |
| 324-20-10140 | NAKNEK C-4 | 58.71732 N | 157.05298 W | S017S047W09 | CHp,COp,Kp,Pp,Sp,ACp,DVp,OMp,PCp |
| Naknek River | NAKNEK C-2 | 58.68361 N | 156.42802 W | S017S043W20 | CHp,COp,Kp,Pp,Ss,ACp,DVp |
| 324-20-10140-0010 | MT KATMAI C-6 | 58.64790 N | 155.82907 W | S018S040W02 | CHp,COp,Kp,Pp,Ss,ACp,DVp |
| Naknek Lake | | | | | |
| 324-20-10140-2013 | NAKNEK C-3 | 58.74411 N | 156.94382 W | S016S046W34 | COr,Kr,DVp |
| | NAKNEK C-3 | 58.74741 N | 156.94366 W | S016S046W34 | COr,Kr,DVp |
| 324-20-10140-2039 | NAKNEK C-3 | 58.71605 N | 156.76985 W | S017S045W07 | CHs,COsr,Kp,Sp,OMp |
| Pauls Creek | NAKNEK D-1 | 58.90745 N | 156.30429 W | S015S042W04 | COr,Kr |
| 324-20-10140-2039-3038 | NAKNEK D-2 | 58.86623 N | 156.42248 W | S015S043W22 | COsr |
| | NAKNEK D-2 | 58.86332 N | 156.34400 W | S015S042W19 | COsr |
| 324-20-10140-2043 | NAKNEK C-3 | 58.70529 N | 156.74597 W | S017S045W17 | Kr |
| | NAKNEK C-3 | 58.71217 N | 156.74175 W | S017S045W08 | Kr |
| 324-20-10140-2050 | NAKNEK C-3 | 58.68541 N | 156.73177 W | S017S045W21 | COr,Kr |
| Smelt Creek | NAKNEK C-3 | 58.63082 N | 156.78836 W | S018S045W07 | COp |
| 324-20-10140-2050-3020 | NAKNEK C-3 | 58.63082 N | 156.78836 W | S018S045W07 | COp |
| | NAKNEK C-3 | 58.64697 N | 156.90056 W | S018S046W05 | COr |
| 324-20-10140-2055 | NAKNEK C-3 | 58.68661 N | 156.71019 W | S017S045W21 | CHp,COp,Kp,Ps,OMr,PCs |
| King Salmon Creek | MT KATMAI D-6 | 58.84621 N | 155.96003 W | S015S040W28 | COr,Kr |
| 324-20-10140-2055-3551 | NAKNEK D-1 | 58.83851 N | 156.10198 W | S015S041W34 | COp |
| | NAKNEK D-1 | 58.89396 N | 156.09325 W | S015S041W10 | COr |
| 324-20-10140-2063 | NAKNEK C-3 | 58.68209 N | 156.67616 W | S017S045W23 | COr,Kr |
| Eskimo Creek | NAKNEK C-2 | 58.69719 N | 156.66118 W | S017S045W14 | COr,Kr |

| WATER BODY NUMBER / NAME | MAP SHEET | LAT. | LONG. | PLSS | SPECIES |
|---|---|---|---|---|---|
| 324-20-10140-2076 | NAKNEK C-2 | 58.64650 N | 156.58740 W | S018S044W05 | CHp,COp,Kp,Pp,DVp,PCp |
| *Big Creek | NAKNEK B-1 | 58.27791 N | 156.06859 W | S022S042W12 | COs,Kp,DVp |
| 324-20-10140-2076-3051 | NAKNEK B-2 | 58.45843 N | 156.54402 W | S020S044W09 | CHp,COp,Kp,Pp,DVp,PCp |
| | NAKNEK B-2 | 58.45613 N | 156.38627 W | S020S043W09 | CHp,COp,Kp,DVp |
| 324-20-10140-2076-3124 | NAKNEK A-1 | 58.24527 N | 156.12439 W | S022S042W27 | COs,Ks |
| | NAKNEK A-1 | 58.24928 N | 156.08896 W | S022S042W24 | COs,Ks |
| 324-20-10140-2077 | NAKNEK C-2 | 58.64630 N | 156.57737 W | S018S044W05 | COr,Kr |
| | NAKNEK C-2 | 58.64706 N | 156.57386 W | S018S044W05 | COr,Kr |
| 324-20-10140-2115 | NAKNEK C-1 | 58.73229 N | 156.29586 W | S017S043W01 | Ss |
| | NAKNEK C-1 | 58.74899 N | 156.29823 W | S016S042W33 | Ss |
| 324-20-10140-2118 | NAKNEK C-1 | 58.60604 N | 156.28492 W | S018S042W19 | Ss |
| | NAKNEK C-2 | 58.58934 N | 156.33545 W | S018S043W26 | Ss |
| 324-20-10140-2129 | NAKNEK C-1 | 58.72149 N | 156.20507 W | S017S042W10 | Ss |
| | NAKNEK D-1 | 58.76688 N | 156.22918 W | S016S042W26 | Ss |
| 324-20-10140-2129-0010 | NAKNEK D-1 | 58.76039 N | 156.21991 W | S016S042W25 | Ss |
| 324-20-10140-2135 | NAKNEK C-1 | 58.73889 N | 156.17912 W | S017S042W02 | Ss |
| | NAKNEK C-1 | 58.74912 N | 156.16433 W | S016S041W32 | Ss |
| 324-20-10140-2135-0010 | NAKNEK D-1 | 58.75095 N | 156.16462 W | S016S041W32 | Ss |
| 324-20-10140-2136 | NAKNEK C-1 | 58.60040 N | 156.18082 W | S018S042W23 | Ss |
| | NAKNEK C-1 | 58.59090 N | 156.20214 W | S018S042W27 | Ss |
| 324-20-10140-2139 | NAKNEK C-1 | 58.73704 N | 156.15344 W | S017S042W01 | Ss |
| | NAKNEK C-1 | 58.74569 N | 156.15232 W | S016S041W32 | Ss |
| 324-20-10140-2143 | NAKNEK C-1 | 58.73316 N | 156.12338 W | S017S041W06 | Ss |
| | NAKNEK C-1 | 58.74188 N | 156.13554 W | S016S041W33 | Ss |
| 324-20-10140-2147 | NAKNEK C-1 | 58.73278 N | 156.11538 W | S017S041W06 | Ss |
| | NAKNEK C-1 | 58.74543 N | 156.08956 W | S016S041W34 | Ss |
| 324-20-10140-2150 | NAKNEK C-1 | 58.59928 N | 156.09276 W | S018S041W20 | Ss |
| | NAKNEK C-1 | 58.54933 N | 156.04220 W | S019S041W10 | Ss |
| 324-20-10140-2150-0010 | NAKNEK C-1 | 58.57956 N | 156.05601 W | S018S041W33 | Ss |
| 324-20-10140-2153 | NAKNEK C-1 | 58.72104 N | 156.05697 W | S017S041W09 | Ss |
| | NAKNEK C-1 | 58.72740 N | 156.05216 W | S017S041W04 | Ss |

| WATER BODY NUMBER / NAME | MAP SHEET | LAT. | LONG. | PLSS | SPECIES |
|---|---|---|---|---|---|
| 324-20-10140-2157 | NAKNEK C-1 | 58.72063 N | 156.05076 W | S017S041W09 | Ss |
| | NAKNEK C-1 | 58.72289 N | 156.04823 W | S017S041W09 | Ss |
| 324-20-10140-2161 | NAKNEK C-1 | 58.71661 N | 156.03422 W | S017S041W10 | Ss |
| | NAKNEK C-1 | 58.73457 N | 156.01286 W | S017S041W02 | Ss |
| 324-20-10140-2169 | MT KATMAI C-6 | 58.69701 N | 155.93888 W | S017S040W18 | COp,Sp |
| | MT KATMAI C-6 | 58.71179 N | 155.83730 W | S017S040W11 | Ss |
| 324-20-10140-2170 | MT KATMAI C-6 | 58.59927 N | 155.93031 W | S018S040W20 | Ss |
| | MT KATMAI C-6 | 58.58777 N | 155.91269 W | S018S040W29 | Ss |
| 324-20-10140-2176 | MT KATMAI C-6 | 58.60150 N | 155.86773 W | S018S040W22 | Ss |
| | MT KATMAI C-6 | 58.59638 N | 155.86331 W | S018S040W22 | Ss |
| 324-20-10140-2181 | MT KATMAI C-6 | 58.66748 N | 155.74357 W | S017S039W28 | Sp |
| | MT KATMAI C-6 | 58.70067 N | 155.71926 W | S017S039W16 | Ss |
| 324-20-10140-2182 | MT KATMAI C-6 | 58.58602 N | 155.78583 W | S018S039W30 | Sp |
| | MT KATMAI C-6 | 58.58393 N | 155.79813 W | S018S039W30 | Sp |
| 324-20-10140-2189 | MT KATMAI C-6 | 58.65916 N | 155.67783 W | S017S039W35 | Ks,Pp,Sp |
| | MT KATMAI D-6 | 58.75425 N | 155.80080 W | S016S039W28 | Pp,Sp |
| 324-20-10140-2189-3101 | MT KATMAI D-6 | 58.75425 N | 155.80080 W | S016S039W28 | Pp,Sp |
| | MT KATMAI D-6 | 58.76173 N | 155.78353 W | S016S039W28 | Pp,Sp |
| 324-20-10140-2189-3101-4005 | MT KATMAI D-6 | 58.76173 N | 155.78353 W | S016S039W28 | Ps,Ss |
| | MT KATMAI D-6 | 58.76860 N | 155.78594 W | S016S039W21 | Ps,Ss |
| 324-20-10140-2194 | MT KATMAI C-6 | 58.55349 N | 155.77607 W | S019S039W06 | CHs,COp,Kp,Ps,Ss |
| Brooks River | MT KATMAI C-6 | 58.54760 N | 155.79537 W | S019S039W07 | CHs,COp,Kp,Ps,Ss |
| 324-20-10140-2194-0010 | MT KATMAI C-6 | 58.52123 N | 155.87850 W | S019S040W22 | CHp,COp,Kp,Pp,Sp |
| Brooks, Lake | | | | | |
| 324-20-10140-2194-3004 | MT KATMAI C-6 | 58.54776 N | 155.81795 W | S019S040W12 | COp,Ss |
| | MT KATMAI C-6 | 58.55511 N | 155.82307 W | S019S040W01 | COp,Ss |
| 324-20-10140-2194-3008 | MT KATMAI C-6 | 58.54423 N | 155.85775 W | S019S040W10 | COp,Ss |
| | MT KATMAI C-6 | 58.54982 N | 155.85358 W | S019S040W11 | COp,Ss |
| 324-20-10140-2194-3009 | MT KATMAI C-6 | 58.51146 N | 155.80554 W | S019S040W24 | CHp,COs,Pp,Sp |
| | MT KATMAI B-6 | 58.49693 N | 155.68014 W | S019S039W26 | CHp,COs,Ss |
| 324-20-10140-2194-3009-4006 | MT KATMAI C-6 | 58.50582 N | 155.75865 W | S019S039W29 | CHp,COs,Ss |
| | MT KATMAI B-6 | 58.48384 N | 155.70851 W | S019S039W34 | CHp,COs,Ss |
| 324-20-10140-2194-3012 | MT KATMAI C-6 | 58.54274 N | 155.90472 W | S019S040W09 | COp,Ss |
| | MT KATMAI C-6 | 58.55239 N | 155.92764 W | S019S040W05 | Ss |

| WATER BODY NUMBER / NAME | MAP SHEET | LAT. | LONG. | PLSS | SPECIES |
|---|---|---|---|---|---|
| 324-20-10140-2194-3012-0010 | MT KATMAI C-6 | 58.56151 N | 155.94406 W | S019S040W06 | Ss |
| 324-20-10140-2194-3013 | MT KATMAI B-6 | 58.49337 N | 155.84533 W | S019S040W35 | COs,Ss |
| | MT KATMAI B-6 | 58.48197 N | 155.80712 W | S019S040W36 | COs,Ss |
| 324-20-10140-2194-3016 | MT KATMAI C-6 | 58.53093 N | 155.94036 W | S019S040W18 | COp,Ss |
| | MT KATMAI C-6 | 58.54612 N | 155.95079 W | S019S040W07 | Ss |
| 324-20-10140-2194-3017 | MT KATMAI B-6 | 58.49295 N | 155.86298 W | S019S040W34 | COs,Ps,Ss |
| | MT KATMAI B-6 | 58.46944 N | 155.81671 W | S020S040W01 | COs,Ss |
| 324-20-10140-2194-3021 | MT KATMAI B-6 | 58.48225 N | 155.92239 W | S019S040W32 | COs,Ss |
| | MT KATMAI B-6 | 58.45727 N | 155.84587 W | S020S040W11 | COs,Ss |
| 324-20-10140-2194-3025 | MT KATMAI B-6 | 58.47845 N | 155.92434 W | S020S040W05 | COs,Ps,Ss |
| | MT KATMAI B-6 | 58.46095 N | 155.90156 W | S020S040W09 | COs,Ss |
| 324-20-10140-2194-3039 | NAKNEK B-1 | 58.46847 N | 156.05117 W | S020S041W04 | CHp,COs,Kp,Ss |
| Brooks River | MT KATMAI B-6 | 58.39916 N | 155.75781 W | S020S039W32 | COr |
| 324-20-10140-2194-3039-4011 | NAKNEK B-1 | 58.43911 N | 156.15486 W | S020S042W13 | COs |
| | NAKNEK B-1 | 58.38603 N | 156.05437 W | S021S041W06 | COs |
| 324-20-10140-2199 | MT KATMAI C-5 | 58.66463 N | 155.40066 W | S017S037W33 | Ss |
| | MT KATMAI C-5 | 58.66593 N | 155.38412 W | S017S037W34 | Ss |
| 324-20-10140-2200 | MT KATMAI B-5 | 58.48818 N | 155.57246 W | S019S038W33 | COs,Ps,Sp |
| Margot Creek | MT KATMAI B-5 | 58.43758 N | 155.58314 W | S020S038W17 | COs,Ps,Ss |
| 324-20-10140-2216 | MT KATMAI C-5 | 58.50267 N | 155.48667 W | S019S038W25 | Ss |
| | MT KATMAI B-5 | 58.49929 N | 155.47678 W | S019S038W25 | Ss |
| 324-20-10140-2219 | MT KATMAI C-5 | 58.60798 N | 155.56292 W | S018S038W21 | COp,Ss |
| | MT KATMAI C-5 | 58.60113 N | 155.58311 W | S018S038W20 | COp,Ss |
| 324-20-10140-2222 | MT KATMAI C-5 | 58.51618 N | 155.43332 W | S019S037W20 | Ss |
| | MT KATMAI B-5 | 58.49929 N | 155.42920 W | S019S037W29 | Ss |
| 324-20-10140-2229 | MT KATMAI C-6 | 58.57432 N | 155.69290 W | S018S039W34 | Ss |
| | MT KATMAI C-6 | 58.57299 N | 155.66952 W | S018S039W35 | Ss |
| 324-20-10140-2232 | MT KATMAI C-5 | 58.52338 N | 155.36613 W | S019S037W15 | Ss |
| | MT KATMAI C-5 | 58.50579 N | 155.33659 W | S019S037W26 | Ss |
| 324-20-10140-2233 | MT KATMAI C-6 | 58.56294 N | 155.67711 W | S019S039W02 | Ss |
| | MT KATMAI C-5 | 58.56393 N | 155.64349 W | S019S039W01 | Ss |
| 324-20-10140-2245 | MT KATMAI C-5 | 58.53137 N | 155.33541 W | S019S037W14 | COp,Kp,Pp,Sp,ACp |
| Savonoski River | MT KATMAI C-2 | 58.54427 N | 154.47281 W | S019S031W07 | Ss,ACp |

| WATER BODY NUMBER / NAME | MAP SHEET | LAT. | LONG. | PLSS | SPECIES |
|---|---|---|---|---|---|
| 324-20-10140-2245-3020 | MT KATMAI C-4 | 58.54968 N | 155.13451 W | S019S035W07 | Sp |
| | MT KATMAI C-4 | 58.54508 N | 155.11138 W | S019S035W07 | Sp |
| 324-20-10140-2245-3020-0010 | MT KATMAI C-4 | 58.54403 N | 155.09676 W | S019S035W08 | Sp |
| 324-20-10140-2245-3029 | MT KATMAI C-4 | 58.56685 N | 155.03187 W | S018S035W34 | COp,Kp,Pp,Ss,ACp |
| | MT KATMAI C-5 | 58.72206 N | 155.50624 W | S017S038W11 | Kp,Pp,Ss,ACp |
| 324-20-10140-2245-3029-0010<br>Grosvenor, Lake | MT KATMAI C-4 | 58.67347 N | 155.17318 W | S017S036W26 | COp,Kp,Pp,Sp,ACp |
| 324-20-10140-2245-3029-0020<br>Coville, Lake | MT KATMAI C-5 | 58.74040 N | 155.58071 W | S016S038W35 | COp,Kp,Pp,Sp,ACp |
| 324-20-10140-2245-3029-4006<br>Hardscrabble Creek | MT KATMAI C-4 | 58.60141 N | 155.05585 W | S018S035W21 | Ss |
| | MT KATMAI C-3 | 58.62792 N | 154.72758 W | S018S033W09 | Sp |
| 324-20-10140-2245-3029-4006-5015<br>Gorge Creek | MT KATMAI C-3 | 58.62218 N | 154.80304 W | S018S033W18 | Ss |
| | MT KATMAI C-3 | 58.63112 N | 154.81135 W | S018S034W12 | Ss |
| 324-20-10140-2245-3029-4010 | MT KATMAI C-4 | 58.60748 N | 155.04115 W | S018S035W22 | Ss |
| | MT KATMAI C-3 | 58.61377 N | 154.95265 W | S018S034W18 | Ss |
| 324-20-10140-2245-3029-4024 | MT KATMAI C-4 | 58.65673 N | 155.12488 W | S017S035W31 | Sp |
| | MT KATMAI C-4 | 58.66425 N | 155.09987 W | S017S035W32 | Sp |
| 324-20-10140-2245-3029-4036 | MT KATMAI C-4 | 58.68543 N | 155.17845 W | S017S036W23 | Ss |
| | MT KATMAI C-4 | 58.71458 N | 155.15212 W | S017S036W12 | Ss |
| 324-20-10140-2245-3029-4042 | MT KATMAI C-4 | 58.70043 N | 155.21136 W | S017S036W15 | COp,Pp,Ss |
| | MT KATMAI C-4 | 58.73853 N | 155.23342 W | S017S036W04 | Ss |
| 324-20-10140-2245-3029-4042-5005 | MT KATMAI C-4 | 58.71299 N | 155.21716 W | S017S036W10 | COs,Pp |
| | MT KATMAI C-4 | 58.74442 N | 155.20452 W | S016S036W36 | COs,Pp |
| 324-20-10140-2245-3029-4052 | MT KATMAI C-5 | 58.70774 N | 155.34153 W | S017S037W14 | Ss |
| | MT KATMAI C-4 | 58.71281 N | 155.31919 W | S017S037W12 | Ss |
| 324-20-10140-2245-3029-4056 | MT KATMAI C-5 | 58.70750 N | 155.34730 W | S017S037W14 | Ss |
| | MT KATMAI C-4 | 58.73607 N | 155.30146 W | S017S036W06 | Ss |
| 324-20-10140-2245-3029-4062 | MT KATMAI C-5 | 58.71078 N | 155.41037 W | S017S037W09 | Ss |
| | MT KATMAI D-5 | 58.76045 N | 155.38760 W | S016S037W25 | Ss |
| 324-20-10140-2245-3029-4066 | MT KATMAI C-5 | 58.72273 N | 155.46014 W | S017S037W07 | Ss |
| | MT KATMAI C-5 | 58.72633 N | 155.43154 W | S017S037W05 | Ss |
| 324-20-10140-2245-3029-4076 | MT KATMAI C-5 | 58.74102 N | 155.53295 W | S016S038W36 | Ss |
| | MT KATMAI D-5 | 58.77451 N | 155.49030 W | S016S037W20 | Ss |

| WATER BODY NUMBER / NAME | MAP SHEET | LAT. | LONG. | PLSS | SPECIES |
|---|---|---|---|---|---|
| 324-20-10140-2245-3029-4079 | MT KATMAI C-5 | 58.72510 N | 155.59325 W | S017S038W05 | Ks |
| | MT KATMAI C-5 | 58.70768 N | 155.58986 W | S017S038W17 | Ks |
| 324-20-10140-2245-3029-4080 | MT KATMAI C-5 | 58.74505 N | 155.55977 W | S016S038W35 | Ss |
| | MT KATMAI D-5 | 58.76598 N | 155.54110 W | S016S038W25 | Ss |
| 324-20-10140-2245-3029-4087 | MT KATMAI D-5 | 58.75423 N | 155.64686 W | S016S038W29 | Ss |
| | MT KATMAI D-6 | 58.75465 N | 155.69716 W | S016S039W25 | Ss |
| 324-20-10140-2245-3029-4087-0010 | MT KATMAI D-6 | 58.76401 N | 155.70378 W | S016S039W25 | Ss |
| 324-20-10140-2245-3029-4090 | MT KATMAI D-5 | 58.76863 N | 155.61299 W | S016S038W21 | Ss |
| | MT KATMAI D-5 | 58.78411 N | 155.54101 W | S016S038W13 | Ss |
| 324-20-10140-2245-3029-4091 | MT KATMAI D-5 | 58.76974 N | 155.65509 W | S016S038W20 | Ss |
| | MT KATMAI D-5 | 58.77280 N | 155.66173 W | S016S038W20 | Ss |
| 324-20-10140-2245-3029-4097 | MT KATMAI D-6 | 58.79635 N | 155.68506 W | S016S038W18 | Ss |
| | MT KATMAI D-6 | 58.77766 N | 155.70894 W | S016S039W24 | Ss |
| 324-20-10140-2245-3029-4101 | MT KATMAI D-6 | 58.79832 N | 155.68570 W | S016S038W07 | Ss |
| | MT KATMAI D-6 | 58.78981 N | 155.75588 W | S016S039W15 | Ss |
| 324-20-10140-2245-3029-4105 | MT KATMAI D-6 | 58.80736 N | 155.69193 W | S016S038W07 | Ss |
| | MT KATMAI D-6 | 58.80747 N | 155.73615 W | S016S039W11 | Ss |
| 324-20-10140-2245-3029-4109 | MT KATMAI D-6 | 58.81908 N | 155.68552 W | S016S038W06 | COp,Ss |
| | MT KATMAI D-6 | 58.86154 N | 155.67107 W | S015S038W19 | COp,Ss |
| 324-20-10140-2245-3029-4113 | MT KATMAI D-5 | 58.80668 N | 155.66368 W | S016S038W08 | COp,Pp,Ss,ACp |
| American Creek | MT KATMAI C-3 | 58.73011 N | 154.91554 W | S017S034W04 | Ss |
| 324-20-10140-2245-3029-4113-0030<br>Hammersly Lake | MT KATMAI D-4 | 58.84375 N | 155.13209 W | S015S035W28 | Sp,ACp |
| 324-20-10140-2245-3029-4113-0040<br>Murray Lake | MT KATMAI D-4 | 58.77764 N | 155.05763 W | S016S035W23 | Ss,ACp |
| 324-20-10140-2245-3029-4113-5011 | MT KATMAI D-5 | 58.87093 N | 155.65375 W | S015S038W17 | Ss |
| | MT KATMAI D-6 | 58.86680 N | 155.81923 W | S015S039W20 | Ss |
| 324-20-10140-2245-3029-4113-5011-6016 | MT KATMAI D-6 | 58.91078 N | 155.71870 W | S015S039W01 | Sp |
| | MT KATMAI D-6 | 58.98723 N | 155.72660 W | S014S039W02 | Ss |
| 324-20-10140-2245-3029-4113-5030 | MT KATMAI D-5 | 58.91310 N | 155.48810 W | S014S037W32 | Ss |
| | MT KATMAI D-5 | 58.87792 N | 155.49306 W | S015S037W17 | Ss |
| 324-20-10140-2245-3029-4113-5045 | MT KATMAI D-4 | 58.90236 N | 155.21197 W | S015S036W01 | Ss |
| | MT KATMAI D-4 | 58.91935 N | 155.12815 W | S014S035W33 | Ss |

| WATER BODY NUMBER / NAME | MAP SHEET | LAT. | LONG. | PLSS | SPECIES |
|---|---|---|---|---|---|
| 324-20-10140-2245-3050 | MT KATMAI C-3 | 58.57107 N | 154.78937 W | S018S033W31 | Ss |
| | MT KATMAI C-3 | 58.56269 N | 154.75356 W | S019S033W05 | Ss |
| 324-20-10140-2245-3050-4015 | MT KATMAI C-3 | 58.56269 N | 154.75356 W | S019S033W05 | Ss |
| | MT KATMAI C-3 | 58.58144 N | 154.73299 W | S018S033W28 | Ss |
| 325-00-10030 | NUSHAGAK BAY D-5 | 58.81669 N | 159.50787 W | S016S061W05 | Sp |
| | NUSHAGAK BAY D-5 | 58.79086 N | 159.40211 W | S016S061W14 | Sp |
| 325-10-10010 | NUSHAGAK BAY C-3 | 58.71315 N | 158.87393 W | S017S058W09 | CHs,COs,Ks,Ps,Ss,ACp |
| Igushik River | GOODNEWS BAY A-1 | 59.04664 N | 159.26920 W | S013S060W15 | CHs,COs,Ks,Ps,Ss,ACp |
| 325-10-10010-0010 | GOODNEWS BAY A-1 | 59.10230 N | 159.20554 W | S012S059W27 | CHp,COp,Kp,Ss,ACp |
| Amanka Lake | | | | | |
| 325-10-10010-2015 | NUSHAGAK BAY D-4 | 58.81610 N | 159.04128 W | S016S059W01 | COs,ACp |
| Tunuing River | NUSHAGAK BAY C-3 | 58.62788 N | 158.92782 W | S018S058W07 | COs,ACp |
| 325-10-10010-2023 | NUSHAGAK BAY D-4 | 58.83429 N | 159.09136 W | S015S059W34 | COs,Sp,ACp |
| Tuklung River | NUSHAGAK BAY D-4 | 58.97708 N | 159.33165 W | S014S060W08 | COs,ACp |
| 325-10-10010-2023-3256 | NUSHAGAK BAY D-5 | 58.94516 N | 159.34251 W | S014S060W19 | COs,ACp |
| | NUSHAGAK BAY D-4 | 58.95738 N | 159.32278 W | S014S060W17 | COs,ACp |
| 325-10-10010-2071 | GOODNEWS BAY A-1 | 59.09891 N | 159.28488 W | S012S059W31 | CHs,Ks,Ss,ACp |
| Ongoke River | GOODNEWS BAY B-2 | 59.31702 N | 159.43989 W | S010S060W18 | Ss,ACp |
| 325-10-10010-2071-3019 | GOODNEWS BAY A-1 | 59.14215 N | 159.31879 W | S012S060W13 | Ss,ACp |
| | GOODNEWS BAY A-1 | 59.14368 N | 159.35303 W | S012S060W15 | Ss,ACp |
| 325-10-10010-2071-3019-0010 | GOODNEWS BAY A-2 | 59.08924 N | 159.43413 W | S012S060W32 | Ss,ACp |
| Ualik Lake | | | | | |
| 325-10-10010-2071-3019-4024 | GOODNEWS BAY A-1 | 59.14518 N | 159.34854 W | S012S060W11 | Sp |
| Redleaf Creek | GOODNEWS BAY A-1 | 59.16634 N | 159.36855 W | S012S060W03 | Sp |
| 325-10-10010-2071-3019-4034 | GOODNEWS BAY A-2 | 59.12807 N | 159.41414 W | S012S060W20 | Ss,ACp |
| Francis Creek | GOODNEWS BAY A-2 | 59.22978 N | 159.43801 W | S011S060W18 | Ss,ACp |
| 325-10-10010-2071-3019-4036 | GOODNEWS BAY A-2 | 59.11952 N | 159.44399 W | S012S060W19 | Sp |
| | GOODNEWS BAY A-2 | 59.12085 N | 159.44362 W | S012S060W19 | Sp |
| 325-10-10010-2071-3019-4039 | GOODNEWS BAY A-2 | 59.09074 N | 159.40329 W | S012S060W33 | Sp |
| | GOODNEWS BAY A-1 | 59.10441 N | 159.36316 W | S012S060W27 | Sp |
| 325-10-10010-2071-3019-4040 | GOODNEWS BAY A-2 | 59.10281 N | 159.46052 W | S012S060W30 | Sp |
| | GOODNEWS BAY A-2 | 59.10297 N | 159.46298 W | S012S060W30 | Sp |
| 325-10-10010-2071-3019-4049 | GOODNEWS BAY A-2 | 59.06827 N | 159.42843 W | S013S061W10 | Sp |
| | GOODNEWS BAY A-2 | 59.06674 N | 159.40448 W | S013S061W11 | Sp |

| WATER BODY NUMBER / NAME | MAP SHEET | LAT. | LONG. | PLSS | SPECIES |
|---|---|---|---|---|---|
| 325-10-10010-2071-3019-4059 | GOODNEWS BAY A-2 | 59.05743 N | 159.45068 W | S013S061W09 | Sp |
| | GOODNEWS BAY A-2 | 59.05597 N | 159.44889 W | S013S061W16 | Sp |
| 325-10-10010-2071-3022 | GOODNEWS BAY A-1 | 59.19668 N | 159.35338 W | S011S060W27 | Ss |
| | GOODNEWS BAY B-1 | 59.28415 N | 159.27157 W | S010S059W30 | Ss |
| 325-10-10010-2071-3027 | GOODNEWS BAY B-2 | 59.31702 N | 159.43989 W | S010S060W18 | Ss,ACp |
| | GOODNEWS BAY B-2 | 59.32130 N | 159.44912 W | S010S060W07 | Ss,ACp |
| 325-10-10010-2078 | GOODNEWS BAY A-1 | 59.11224 N | 159.17423 W | S012S059W26 | Ss |
| | GOODNEWS BAY A-1 | 59.12395 N | 159.14167 W | S012S059W24 | Ss |
| 325-10-10010-2082 | GOODNEWS BAY A-1 | 59.12431 N | 159.18003 W | S012S059W23 | Ss |
| Middle Creek | GOODNEWS BAY A-1 | 59.12927 N | 159.12035 W | S012S058W19 | Ss |
| 325-10-10010-2083 | GOODNEWS BAY A-1 | 59.13473 N | 159.19478 W | S012S059W15 | Sp |
| | GOODNEWS BAY A-1 | 59.13736 N | 159.22393 W | S012S059W16 | Sp |
| 325-10-10010-2087 | GOODNEWS BAY A-1 | 59.15241 N | 159.20565 W | S012S059W10 | COp,Ss |
| Longarm Creek | GOODNEWS BAY A-1 | 59.24310 N | 159.22876 W | S011S059W09 | COr |
| 325-10-10010-2087-3017 | GOODNEWS BAY A-1 | 59.18966 N | 159.21801 W | S011S059W28 | Ss |
| | GOODNEWS BAY A-1 | 59.21771 N | 159.24308 W | S011S059W17 | Ss |
| 325-20-10030 | NUSHAGAK BAY D-3 | 58.86928 N | 158.76250 W | S015S057W22 | CHs,COs,Ks,Ps,Ss,ACp,DVp |
| Snake River | DILLINGHAM A-8 | 59.14876 N | 158.88950 W | S012S057W09 | CHs,COs,Ks,Ps,Ss,ACp,DVp |
| 325-20-10030-0010 | DILLINGHAM A-8 | 59.20508 N | 158.89443 W | S011S057W21 | CHs,COp,Ks,Pp,Ss,ACp,DVp |
| Nunavaugaluk, Lake | | | | | |
| 325-20-10030-2009 | NUSHAGAK BAY D-3 | 58.96542 N | 158.82005 W | S014S057W17 | CHs,COs,Ks,Ps,Ss,ACp |
| Weary River | GOODNEWS BAY B-1 | 59.31052 N | 159.20022 W | S010S059W15 | CHs,COs,Ks,Ps,Ss,ACp |
| 325-20-10030-2009-3251 | GOODNEWS BAY A-1 | 59.15003 N | 159.04369 W | S012S058W10 | COp,Sp |
| | GOODNEWS BAY A-1 | 59.15107 N | 159.07065 W | S012S058W09 | COp,Sp |
| 325-20-10030-2009-3251-4021 | GOODNEWS BAY A-1 | 59.15107 N | 159.07065 W | S012S058W09 | COp,Sp |
| | GOODNEWS BAY A-1 | 59.12591 N | 159.07638 W | S012S058W20 | COr,Sp |
| 325-20-10030-2009-3251-4021-0010 | GOODNEWS BAY A-1 | 59.13230 N | 159.08600 W | S012S058W17 | COr,Sp |
| Weary Lake | | | | | |
| 325-20-10030-2009-3302 | GOODNEWS BAY B-1 | 59.31052 N | 159.20022 W | S010S059W15 | CHs,COs,Ks,Ps,Ss,ACp |
| | GOODNEWS BAY B-1 | 59.36553 N | 159.23387 W | S009S059W28 | CHs,COs,Ks,Ps,Ss,ACp |
| 325-20-10030-2024 | DILLINGHAM A-8 | 59.06923 N | 158.72059 W | S013S057W12 | COr,Pp,Sp |
| Otter Creek | DILLINGHAM A-8 | 59.17435 N | 158.78350 W | S011S056W31 | Ss |
| 325-20-10030-2024-3100 | DILLINGHAM A-8 | 59.16620 N | 158.75545 W | S012S056W05 | COr |
| | DILLINGHAM A-8 | 59.19373 N | 158.75606 W | S011S056W29 | COr |

| WATER BODY NUMBER / NAME | MAP SHEET | LAT. | LONG. | PLSS | SPECIES |
|---|---|---|---|---|---|
| 325-20-10030-2024-3106 | DILLINGHAM A-8 | 59.17435 N | 158.78350 W | S011S056W31 | Ss |
| | DILLINGHAM A-8 | 59.17500 N | 158.78258 W | S011S056W31 | Ss |
| 325-20-10030-2024-3106-4005 | DILLINGHAM A-8 | 59.17500 N | 158.78258 W | S011S056W31 | Ss |
| | DILLINGHAM A-8 | 59.18389 N | 158.78592 W | S011S056W31 | Ss |
| 325-20-10030-2033 | DILLINGHAM A-8 | 59.18453 N | 158.94648 W | S011S057W31 | Ss |
| | GOODNEWS BAY A-1 | 59.22937 N | 159.01679 W | S011S058W15 | Ss |
| 325-20-10030-2033-0010 | GOODNEWS BAY A-1 | 59.22703 N | 159.00443 W | S011S058W14 | Ss |
| 325-20-10030-2033-0020 | GOODNEWS BAY A-1 | 59.23258 N | 159.02526 W | S011S058W10 | Ss |
| 325-20-10030-2033-3008 | DILLINGHAM A-8 | 59.21180 N | 158.97893 W | S011S058W24 | Ss |
| | GOODNEWS BAY B-1 | 59.25933 N | 159.03762 W | S011S058W03 | Ss |
| 325-20-10030-2034 | DILLINGHAM A-8 | 59.18875 N | 158.84281 W | S011S057W26 | Ss |
| | DILLINGHAM A-8 | 59.19441 N | 158.80825 W | S011S057W25 | Ss |
| 325-20-10030-2047 | GOODNEWS BAY B-1 | 59.31188 N | 159.06677 W | S010S058W16 | CHs,COp,Ks,Pp,Ss,ACp,DVp |
| Killian Creek | GOODNEWS BAY B-1 | 59.37862 N | 159.18103 W | S009S059W23 | Ss,ACp |
| 325-20-10030-2047-3014 | GOODNEWS BAY B-1 | 59.36407 N | 159.17363 W | S009S059W26 | Ss,ACp |
| | GOODNEWS BAY B-1 | 59.38549 N | 159.14715 W | S009S059W24 | Ss,ACp |
| 325-20-10030-2049 | DILLINGHAM B-8 | 59.27480 N | 158.98878 W | S010S058W26 | Ss |
| | GOODNEWS BAY B-1 | 59.27418 N | 159.02558 W | S010S058W27 | Ss |
| 325-30-10090 | NUSHAGAK BAY D-2 | 58.85522 N | 158.50964 W | S015S055W19 | COp |
| Clark Sough | NUSHAGAK BAY D-2 | 58.83482 N | 158.41656 W | S015S055W35 | COp |
| 325-30-10090-2060 | NUSHAGAK BAY D-2 | 58.83482 N | 158.41656 W | S015S055W35 | COp |
| | NUSHAGAK BAY D-1 | 58.89776 N | 158.32007 W | S015S054W08 | COp |
| 325-30-10090-2060-3051 | NUSHAGAK BAY D-1 | 58.89776 N | 158.32007 W | S015S054W08 | COr |
| | NUSHAGAK BAY D-2 | 58.90257 N | 158.35011 W | S015S054W06 | COr |
| 325-30-10100 | NUSHAGAK BAY D-2 | 58.86766 N | 158.60495 W | S015S056W22 | CHs,COsr,Ksr,Ps,Ssr,ACp,OMp,Wp |
| Nushagak River | TAYLOR MTS C-1 | 60.60259 N | 156.07562 W | S006N039W23 | COs,Ks,Ss,ACp |
| 325-30-10100-2013 | DILLINGHAM A-7 | 59.00404 N | 158.53497 W | S013S056W36 | COpr,Kr,Pp,Sr |
| | DILLINGHAM A-7 | 59.00408 N | 158.53907 W | S013S056W36 | COpr,Kr,Pp,Sr |
| 325-30-10100-2017 | DILLINGHAM A-7 | 59.02430 N | 158.53101 W | S013S056W25 | COr |
| | DILLINGHAM A-7 | 59.02475 N | 158.53865 W | S013S056W25 | COr |
| 325-30-10100-2019 | DILLINGHAM A-7 | 59.02503 N | 158.52841 W | S013S055W30 | COr |
| | DILLINGHAM A-7 | 59.03067 N | 158.53635 W | S013S056W24 | COr |

| WATER BODY NUMBER / NAME | MAP SHEET | LAT. | LONG. | PLSS | SPECIES |
|---|---|---|---|---|---|
| 325-30-10100-2021 | DILLINGHAM A-7 | 59.03266 N | 158.51595 W | S013S055W19 | CHp,COsr,Kr,Pp,Sp,OMp |
| Squaw Creek | DILLINGHAM A-7 | 59.08360 N | 158.59022 W | S013S056W03 | COsr |
| 325-30-10100-2021-3012 | DILLINGHAM A-7 | 59.04335 N | 158.54580 W | S013S056W13 | COr |
| | DILLINGHAM A-7 | 59.05920 N | 158.56931 W | S013S056W11 | COr |
| 325-30-10100-2025 | DILLINGHAM A-7 | 59.03711 N | 158.47765 W | S013S055W20 | COr,Kr |
| Scandanavian Creek | DILLINGHAM A-7 | 59.04255 N | 158.48128 W | S013S055W20 | COr,Kr |
| 325-30-10100-2031 | DILLINGHAM A-7 | 59.05234 N | 158.41413 W | S013S055W14 | CHp,COp,Kp,Pp,Sp,ACp,Wp |
| Wood River | DILLINGHAM B-7 | 59.27398 N | 158.59749 W | S010S055W30 | CHs,COs,Ks,Ps,Ss,ACp,Wp |
| 325-30-10100-2031-0010 | DILLINGHAM B-7 | 59.27453 N | 158.61525 W | S010S055W30 | CHs,COs,Ks,Pp,Ss,ACp,Wp |
| Aleknagik, Lake | | | | | |
| 325-30-10100-2031-3028 | DILLINGHAM A-7 | 59.16750 N | 158.53242 W | S012S055W03 | CHs,COs,Ks,Ps,Ss,ACp |
| Muklung River | DILLINGHAM B-7 | 59.40778 N | 158.45669 W | S009S055W12 | COs,Ks,Ss,ACp |
| 325-30-10100-2031-3028-4012 | DILLINGHAM A-7 | 59.18380 N | 158.48290 W | S011S055W35 | COp |
| | DILLINGHAM A-7 | 59.24466 N | 158.32228 W | S011S054W11 | COr |
| 325-30-10100-2031-3028-4031 | DILLINGHAM B-7 | 59.33360 N | 158.47222 W | S010S055W01 | COs,Ks,Ss,ACp |
| | DILLINGHAM B-7 | 59.30134 N | 158.58065 W | S010S055W20 | Ss |
| 325-30-10100-2031-3028-4031-0010 | DILLINGHAM B-7 | 59.32371 N | 158.56637 W | S010S055W09 | COs,Ss,ACp |
| 325-30-10100-2031-3028-4031-0020 | DILLINGHAM B-7 | 59.29981 N | 158.58220 W | S010S055W20 | Ss |
| 325-30-10100-2031-3028-4031-5120 | DILLINGHAM B-7 | 59.34259 N | 158.49694 W | S010S055W02 | Sp |
| | DILLINGHAM B-7 | 59.34747 N | 158.52564 W | S009S055W34 | Sp |
| 325-30-10100-2031-3028-4031-5120-6151 | DILLINGHAM B-7 | 59.34747 N | 158.52564 W | S009S055W34 | Ss |
| | DILLINGHAM B-7 | 59.34628 N | 158.53220 W | S009S055W34 | Ss |
| 325-30-10100-2031-3028-4034 | DILLINGHAM B-7 | 59.35809 N | 158.46203 W | S009S055W36 | COp |
| | DILLINGHAM B-7 | 59.39933 N | 158.39517 W | S009S054W16 | COr |
| 325-30-10100-2031-3028-4040 | DILLINGHAM B-7 | 59.40778 N | 158.45669 W | S009S055W12 | COs,Ks,Ss,ACp |
| | DILLINGHAM B-7 | 59.42463 N | 158.41250 W | S009S054W05 | COs,Ks,Ss,ACp |
| 325-30-10100-2031-3029 | DILLINGHAM A-7 | 59.16969 N | 158.54056 W | S012S055W04 | COp |
| Belt Creek | DILLINGHAM A-8 | 59.15094 N | 158.65000 W | S012S056W12 | COr |
| 325-30-10100-2031-3039 | DILLINGHAM A-7 | 59.19195 N | 158.54989 W | S011S055W28 | COpr |
| | DILLINGHAM A-8 | 59.18785 N | 158.63875 W | S011S056W25 | COpr |
| 325-30-10100-2031-3039-4202 | DILLINGHAM A-8 | 59.18785 N | 158.63875 W | S011S056W25 | COsr |
| | DILLINGHAM A-8 | 59.20795 N | 158.67782 W | S011S056W23 | COr |

| WATER BODY NUMBER / NAME | MAP SHEET | LAT. | LONG. | PLSS | SPECIES |
|---|---|---|---|---|---|
| 325-30-10100-2031-3051 | DILLINGHAM A-7 | 59.22874 N | 158.55072 W | S011S055W16 | COpr |
| Silver Salmon Creek | DILLINGHAM A-8 | 59.22561 N | 158.67531 W | S011S056W14 | COp |
| 325-30-10100-2031-3054 | DILLINGHAM A-7 | 59.23049 N | 158.53366 W | S011S055W15 | CHs,COs,Ps,Ss |
| Arcana Creek | DILLINGHAM B-7 | 59.26626 N | 158.49864 W | S010S055W35 | CHs,Ss |
| 325-30-10100-2031-3054-4010 | DILLINGHAM A-7 | 59.24943 N | 158.49315 W | S011S055W02 | CHs,Ss |
| | DILLINGHAM B-7 | 59.27785 N | 158.48342 W | S010S055W26 | CHs,Ss |
| 325-30-10100-2031-3068 | DILLINGHAM B-7 | 59.27497 N | 158.59891 W | S010S055W30 | Ss |
| *Mission Creek | DILLINGHAM B-7 | 59.29141 N | 158.58936 W | S010S055W20 | Ss |
| 325-30-10100-2031-3076 | DILLINGHAM B-8 | 59.29474 N | 158.63111 W | S010S056W24 | Ss |
| | DILLINGHAM B-7 | 59.31394 N | 158.61429 W | S010S055W18 | Ss |
| 325-30-10100-2031-3077 | DILLINGHAM B-8 | 59.26698 N | 158.68549 W | S010S056W34 | COsr,Ks,Ps,Ss |
| | DILLINGHAM B-8 | 59.25891 N | 158.69210 W | S011S056W03 | Ss |
| 325-30-10100-2031-3077-4001 | DILLINGHAM B-8 | 59.26671 N | 158.68505 W | S010S056W34 | COs,Ks,Ps,Ss |
| | DILLINGHAM B-8 | 59.25116 N | 158.65257 W | S011S056W02 | Ss |
| 325-30-10100-2031-3077-4001-0010 | DILLINGHAM B-8 | 59.25175 N | 158.66803 W | S011S056W02 | Ss |
| 325-30-10100-2031-3077-4001-0020 | DILLINGHAM B-8 | 59.25090 N | 158.65530 W | S011S056W02 | Ss |
| 325-30-10100-2031-3077-4001-0030 | DILLINGHAM B-8 | 59.25107 N | 158.64996 W | S011S056W01 | Sr |
| 325-30-10100-2031-3080 | DILLINGHAM B-8 | 59.31025 N | 158.66617 W | S010S056W14 | COr,Ss |
| Eagle Creek | DILLINGHAM B-8 | 59.31998 N | 158.63761 W | S010S056W12 | Ss |
| 325-30-10100-2031-3080-0010 | DILLINGHAM B-8 | 59.32343 N | 158.63694 W | S010S056W12 | Ss |
| 325-30-10100-2031-3081 | DILLINGHAM B-8 | 59.27614 N | 158.70569 W | S010S056W27 | COr,Ss |
| Yako Creek | DILLINGHAM B-8 | 59.26354 N | 158.76941 W | S010S056W31 | Ss |
| 325-30-10100-2031-3085 | DILLINGHAM B-8 | 59.29244 N | 158.77233 W | S010S056W19 | Ss |
| *Midnight Creek | DILLINGHAM B-8 | 59.28930 N | 158.77540 W | S010S056W19 | Ss |
| 325-30-10100-2031-3086 | DILLINGHAM B-8 | 59.32137 N | 158.70122 W | S010S056W10 | Ss |
| | DILLINGHAM B-8 | 59.32608 N | 158.67892 W | S010S056W11 | Ss |
| 325-30-10100-2031-3086-4021 | DILLINGHAM B-8 | 59.32746 N | 158.68625 W | S010S056W10 | Ss |
| | DILLINGHAM B-8 | 59.33048 N | 158.68896 W | S010S056W10 | Ss |
| 325-30-10100-2031-3087 | DILLINGHAM B-8 | 59.29565 N | 158.77718 W | S010S056W19 | COr,Ss |
| Bear Creek | DILLINGHAM B-8 | 59.28740 N | 158.85609 W | S010S057W27 | Ss |

| WATER BODY NUMBER / NAME | MAP SHEET | LAT. | LONG. | PLSS | SPECIES |
|---|---|---|---|---|---|
| 325-30-10100-2031-3090 | DILLINGHAM B-8 | 59.32245 N | 158.71621 W | S010S056W09 | Ss |
| Happy Creek | DILLINGHAM B-8 | 59.36929 N | 158.67184 W | S009S056W26 | Ss |
| 325-30-10100-2031-3092 | DILLINGHAM B-8 | 59.32337 N | 158.72482 W | S010S056W09 | Sp |
| | DILLINGHAM B-8 | 59.32327 N | 158.72318 W | S010S056W09 | Sp |
| 325-30-10100-2031-3099 | DILLINGHAM B-8 | 59.32943 N | 158.81467 W | S010S057W12 | CHs,COsr,Ks,Ps,Ss,ACp,Wp |
| Ice Creek | GOODNEWS BAY B-1 | 59.38930 N | 159.07095 W | S009S058W21 | CHs,Ks,Ps,Ss,ACp,Wp |
| 325-30-10100-2031-3099-4009 | DILLINGHAM B-8 | 59.32553 N | 158.85372 W | S010S057W10 | Ss |
| | DILLINGHAM B-8 | 59.30712 N | 158.90360 W | S010S057W16 | Ss |
| 325-30-10100-2031-3117 | GOODNEWS BAY B-1 | 59.43602 N | 159.01413 W | S008S057W32 | CHs,COp,Ps,Ss |
| Youth Creek | GOODNEWS BAY B-1 | 59.44248 N | 159.18986 W | S008S058W32 | Sr |
| 325-30-10100-2031-3118 | DILLINGHAM B-8 | 59.40547 N | 158.91696 W | S009S057W08 | CHs,COs,Ks,Ps,Ss,ACp,Wp |
| Agulowak River | DILLINGHAM B-8 | 59.42911 N | 158.83954 W | S009S057W02 | CHs,COs,Ks,Ps,Ss,ACp,Wp |
| 325-30-10100-2031-3118-0010 | DILLINGHAM C-8 | 59.58092 N | 158.79528 W | S007S056W10 | CHp,COsr,Ksr,Ppr,Ss,ACp,Wp |
| Nerka, Lake | | | | | |
| 325-30-10100-2031-3118-4006 | DILLINGHAM B-8 | 59.42178 N | 158.80987 W | S009S057W01 | CHs,COp,Ps,Ss |
| Fenno Creek | DILLINGHAM B-8 | 59.37378 N | 158.73567 W | S009S056W28 | COr,Ss |
| 325-30-10100-2031-3118-4022 | DILLINGHAM B-8 | 59.42982 N | 158.65762 W | S009S056W02 | Ss |
| Allah Creek | DILLINGHAM B-8 | 59.41572 N | 158.69878 W | S009S056W10 | Ss |
| 325-30-10100-2031-3118-4032 | DILLINGHAM B-7 | 59.41298 N | 158.62193 W | S009S055W07 | Ss |
| | DILLINGHAM B-8 | 59.39587 N | 158.62721 W | S009S056W13 | Ss |
| 325-30-10100-2031-3118-4044 | DILLINGHAM B-7 | 59.39670 N | 158.57461 W | S009S055W17 | Ss |
| | DILLINGHAM B-7 | 59.38991 N | 158.56452 W | S009S055W16 | Ss |
| 325-30-10100-2031-3118-4062 | DILLINGHAM B-7 | 59.44371 N | 158.58859 W | S008S055W35 | Ss |
| Pike Creek | DILLINGHAM B-7 | 59.46762 N | 158.50766 W | S008S054W20 | Ss |
| 325-30-10100-2031-3118-4062-5006 | DILLINGHAM B-7 | 59.45025 N | 158.57745 W | S008S055W26 | Ss |
| | DILLINGHAM B-7 | 59.43916 N | 158.54320 W | S008S054W31 | Ss |
| 325-30-10100-2031-3118-4062-5012 | DILLINGHAM B-7 | 59.46221 N | 158.54316 W | S008S054W19 | Ss |
| | DILLINGHAM B-7 | 59.45200 N | 158.48704 W | S008S054W28 | Ss |
| 325-30-10100-2031-3118-4062-5012-6031 | DILLINGHAM B-7 | 59.44872 N | 158.51093 W | S008S054W29 | Ss |
| | DILLINGHAM B-7 | 59.44983 N | 158.50383 W | S008S054W29 | Ss |
| 325-30-10100-2031-3118-4070 | DILLINGHAM B-8 | 59.45847 N | 158.63560 W | S008S055W28 | Ss |
| Stovall Creek | DILLINGHAM C-7 | 59.50274 N | 158.55408 W | S008S055W12 | Ss |
| 325-30-10100-2031-3118-4070-5018 | DILLINGHAM B-7 | 59.49746 N | 158.58083 W | S008S055W11 | Ss |
| | DILLINGHAM B-7 | 59.49093 N | 158.54384 W | S008S054W07 | Ss |

| WATER BODY NUMBER / NAME | MAP SHEET | LAT. | LONG. | PLSS | SPECIES |
|---|---|---|---|---|---|
| 325-30-10100-2031-3118-4070-5023 | DILLINGHAM C-7 | 59.50351 N | 158.57489 W | S008S055W12 | Ss |
| | DILLINGHAM C-7 | 59.50988 N | 158.58057 W | S008S055W02 | Ss |
| 325-30-10100-2031-3118-4076 | DILLINGHAM B-8 | 59.46968 N | 158.66531 W | S008S055W20 | Ss |
| Bear Creek | DILLINGHAM C-8 | 59.50776 N | 158.66960 W | S008S055W05 | Ss |
| 325-30-10100-2031-3118-4082 | DILLINGHAM B-8 | 59.47721 N | 158.69558 W | S008S055W18 | Ss |
| | DILLINGHAM B-8 | 59.48880 N | 158.70101 W | S008S055W18 | Ss |
| 325-30-10100-2031-3118-4088 | DILLINGHAM B-8 | 59.48196 N | 158.73082 W | S008S056W13 | Ss |
| Teal Creek | DILLINGHAM B-8 | 59.49770 N | 158.79852 W | S008S056W10 | Ss |
| 325-30-10100-2031-3118-4112 | DILLINGHAM B-8 | 59.48446 N | 158.92168 W | S008S057W14 | CHs,COp,Ss |
| *Lynx Creek | DILLINGHAM C-8 | 59.51430 N | 158.91641 W | S008S057W02 | Sp |
| 325-30-10100-2031-3118-4112-5008 | DILLINGHAM B-8 | 59.49443 N | 158.89580 W | S008S057W12 | CHs,Ss |
| | DILLINGHAM B-8 | 59.49497 N | 158.89259 W | S008S057W12 | CHs,Ss |
| 325-30-10100-2031-3118-4112-5008-0010 | DILLINGHAM B-8 | 59.49343 N | 158.85803 W | S008S056W08 | Ss |
| Lynx Lake | | | | | |
| 325-30-10100-2031-3118-4117 | GOODNEWS BAY C-1 | 59.55077 N | 159.06379 W | S007S058W24 | Ss |
| *Pick Creek | GOODNEWS BAY C-1 | 59.51997 N | 159.08589 W | S007S058W36 | Ss |
| 325-30-10100-2031-3118-4117-5008 | GOODNEWS BAY C-1 | 59.54154 N | 159.08080 W | S007S058W25 | Ssr |
| | GOODNEWS BAY C-1 | 59.55011 N | 159.11037 W | S007S058W23 | Ssr |
| 325-30-10100-2031-3118-4119 | GOODNEWS BAY C-1 | 59.55897 N | 159.07795 W | S007S058W24 | Sp,ACp |
| | GOODNEWS BAY C-1 | 59.56204 N | 159.08541 W | S007S058W24 | Sp,ACp |
| 325-30-10100-2031-3118-4119-0010 | GOODNEWS BAY C-1 | 59.57981 N | 159.15861 W | S007S058W09 | Sp,ACp |
| Little Togiak Lake | | | | | |
| 325-30-10100-2031-3118-4119-5010 | GOODNEWS BAY C-1 | 59.57740 N | 159.13095 W | S007S058W10 | Sp |
| *A Creek | GOODNEWS BAY C-1 | 59.57851 N | 159.13368 W | S007S058W10 | Sp |
| 325-30-10100-2031-3118-4119-5012 | GOODNEWS BAY C-1 | 59.57805 N | 159.13824 W | S007S058W10 | Sp |
| *B Creek | GOODNEWS BAY C-1 | 59.57937 N | 159.13824 W | S007S058W10 | Sp |
| 325-30-10100-2031-3118-4119-5013 | GOODNEWS BAY C-1 | 59.61756 N | 159.21537 W | S006S058W31 | Ss,ACp |
| Little Togiak Creek | GOODNEWS BAY C-1 | 59.63494 N | 159.23804 W | S006S059W25 | Ss,ACp |
| 325-30-10100-2031-3118-4119-5014 | GOODNEWS BAY C-1 | 59.57902 N | 159.14109 W | S007S058W10 | Sp |
| *C Creek | GOODNEWS BAY C-1 | 59.58086 N | 159.14379 W | S007S058W09 | Sp |
| 325-30-10100-2031-3118-4121 | GOODNEWS BAY C-1 | 59.58066 N | 159.05268 W | S007S057W07 | Ss |
| Elva Creek | GOODNEWS BAY C-1 | 59.58404 N | 159.06360 W | S007S058W12 | Ss |
| 325-30-10100-2031-3118-4125 | GOODNEWS BAY C-1 | 59.66134 N | 159.15254 W | S006S058W16 | Ss,ACp |
| Rainbow Creek | GOODNEWS BAY C-1 | 59.69304 N | 159.16299 W | S005S058W33 | Ss,ACp |

| WATER BODY NUMBER / NAME | MAP SHEET | LAT. | LONG. | PLSS | SPECIES |
|---|---|---|---|---|---|
| 325-30-10100-2031-3118-4127 | GOODNEWS BAY C-1 | 59.66402 N | 159.14560 W | S006S058W09 | Ss |
| Waterfall Creek | GOODNEWS BAY C-1 | 59.66473 N | 159.14673 W | S006S058W09 | Ss |
| 325-30-10100-2031-3118-4131 | DILLINGHAM C-8 | 59.57718 N | 158.92043 W | S007S057W14 | Ss |
| | DILLINGHAM C-8 | 59.58577 N | 158.95927 W | S007S057W10 | Ss |
| 325-30-10100-2031-3118-4133 | DILLINGHAM C-8 | 59.57904 N | 158.91424 W | S007S057W12 | Ss |
| 7th Creek | DILLINGHAM C-8 | 59.58764 N | 158.93185 W | S007S057W11 | Ss |
| 325-30-10100-2031-3118-4137 | DILLINGHAM C-8 | 59.58862 N | 158.89451 W | S007S057W12 | Ss |
| Sam Creek | DILLINGHAM C-8 | 59.59558 N | 158.93815 W | S007S057W02 | Ss |
| 325-30-10100-2031-3118-4143 | DILLINGHAM C-8 | 59.59449 N | 158.87572 W | S007S056W06 | Ss |
| Joe Creek | DILLINGHAM C-8 | 59.60202 N | 158.90661 W | S007S057W01 | Ss |
| 325-30-10100-2031-3118-4147 | DILLINGHAM C-8 | 59.59505 N | 158.84659 W | S007S056W05 | Ss |
| | DILLINGHAM C-8 | 59.60983 N | 158.85596 W | S006S056W32 | Ss |
| 325-30-10100-2031-3118-4151 | DILLINGHAM C-8 | 59.59841 N | 158.81472 W | S007S056W04 | Ss |
| Berm Creek | DILLINGHAM C-8 | 59.60358 N | 158.83438 W | S007S056W05 | Ss |
| 325-30-10100-2031-3118-4158 | DILLINGHAM C-8 | 59.54113 N | 158.76552 W | S007S056W26 | Ss |
| | DILLINGHAM C-8 | 59.53416 N | 158.77640 W | S007S056W27 | Ss |
| 325-30-10100-2031-3118-4158-0010 | DILLINGHAM C-8 | 59.53593 N | 158.78165 W | S007S056W27 | Ss |
| 325-30-10100-2031-3118-4172 | DILLINGHAM C-8 | 59.54672 N | 158.68307 W | S007S055W29 | Ss |
| Kema Creek | DILLINGHAM C-8 | 59.51497 N | 158.68860 W | S008S055W05 | Ss |
| 325-30-10100-2031-3118-4172-5011 | DILLINGHAM C-8 | 59.52280 N | 158.66797 W | S007S055W32 | Ss |
| | DILLINGHAM C-8 | 59.51801 N | 158.65775 W | S008S055W04 | Ss |
| 325-30-10100-2031-3118-4172-5014 | DILLINGHAM C-8 | 59.51497 N | 158.68860 W | S008S055W05 | Ss |
| | DILLINGHAM C-8 | 59.51779 N | 158.69791 W | S008S055W06 | Ss |
| 325-30-10100-2031-3118-4172-5014-0010 | DILLINGHAM C-8 | 59.51954 N | 158.70778 W | S007S055W31 | Ss |
| 325-30-10100-2031-3118-4180 | DILLINGHAM C-7 | 59.54940 N | 158.61986 W | S007S055W22 | Ss |
| Mud Creek | DILLINGHAM C-7 | 59.51448 N | 158.61539 W | S008S055W03 | Ss |
| 325-30-10100-2031-3118-4184 | DILLINGHAM C-7 | 59.55651 N | 158.58583 W | S007S055W23 | Ss |
| Beaver Creek | DILLINGHAM C-7 | 59.52035 N | 158.47852 W | S007S054W33 | Ss |
| 325-30-10100-2031-3118-4184-5014 | DILLINGHAM C-7 | 59.52640 N | 158.52176 W | S007S054W31 | Sp |
| | DILLINGHAM C-7 | 59.51361 N | 158.52710 W | S008S054W06 | Sp |
| 325-30-10100-2031-3118-4184-5014-0010 | DILLINGHAM C-7 | 59.50871 N | 158.53583 W | S008S054W06 | Ss |
| Stovall Lake | | | | | |

| WATER BODY NUMBER / NAME | MAP SHEET | LAT. | LONG. | PLSS | SPECIES |
|---|---|---|---|---|---|
| 325-30-10100-2031-3118-4204 | DILLINGHAM C-7 | 59.56420 N | 158.47808 W | S007S054W16 | Ks,Ss |
| | DILLINGHAM C-7 | 59.57390 N | 158.39583 W | S007S054W13 | Ss |
| 325-30-10100-2031-3118-4212 | DILLINGHAM C-7 | 59.57522 N | 158.53116 W | S007S054W18 | CHp,COp,Kp,Pp,Ss,ACp,Wp |
| Agulukpak River | DILLINGHAM C-7 | 59.59462 N | 158.53625 W | S007S054W06 | CHp,COp,Kp,Pp,Ss,ACp,Wp |
| 325-30-10100-2031-3118-4212-0010 | DILLINGHAM C-8 | 59.67399 N | 158.78805 W | S006S056W10 | CHp,COp,Kp,Pp,Sp,ACp,Wp |
| Beverley, Lake | | | | | |
| 325-30-10100-2031-3118-4212-5030 | DILLINGHAM C-7 | 59.63534 N | 158.54029 W | S006S054W19 | Ss |
| Spider Creek | DILLINGHAM C-7 | 59.63589 N | 158.53552 W | S006S054W19 | Ss |
| 325-30-10100-2031-3118-4212-5032 | DILLINGHAM C-7 | 59.64180 N | 158.58297 W | S006S055W23 | Ss,ACp |
| Moose Creek | DILLINGHAM C-7 | 59.73884 N | 158.44659 W | S005S054W15 | Ss,ACp |
| 325-30-10100-2031-3118-4212-5032-0010 | DILLINGHAM C-7 | 59.74399 N | 158.45834 W | S005S054W15 | Ss,ACp |
| 325-30-10100-2031-3118-4212-5032-6011 | DILLINGHAM C-7 | 59.65582 N | 158.53504 W | S006S054W18 | Ss |
| | DILLINGHAM C-7 | 59.66507 N | 158.54316 W | S006S054W07 | Ss |
| 325-30-10100-2031-3118-4212-5032-6011-0010 | DILLINGHAM C-7 | 59.66621 N | 158.54917 W | S006S055W12 | Ss |
| 325-30-10100-2031-3118-4212-5036 | DILLINGHAM C-7 | 59.64613 N | 158.59835 W | S006S055W23 | Ss |
| Hope Creek | DILLINGHAM C-8 | 59.70035 N | 158.64747 W | S005S055W33 | Ss |
| 325-30-10100-2031-3118-4212-5036-6030 | DILLINGHAM C-7 | 59.68321 N | 158.60777 W | S006S055W03 | Ss |
| | DILLINGHAM C-7 | 59.69600 N | 158.59385 W | S005S055W35 | Ss |
| 325-30-10100-2031-3118-4212-5041 | DILLINGHAM C-8 | 59.66422 N | 158.80948 W | S006S056W09 | Ss |
| | DILLINGHAM C-8 | 59.66432 N | 158.80991 W | S006S056W09 | Ss |
| 325-30-10100-2031-3118-4212-5050 | DILLINGHAM C-8 | 59.69025 N | 158.75450 W | S006S056W02 | Ss |
| Unowhokkuit Creek | DILLINGHAM C-8 | 59.71061 N | 158.76129 W | S005S056W26 | Ss |
| 325-30-10100-2031-3118-4212-5051 | DILLINGHAM C-8 | 59.66760 N | 158.94609 W | S006S057W10 | Sp |
| | GOODNEWS BAY C-1 | 59.66215 N | 159.00222 W | S006S057W17 | Sp |
| 325-30-10100-2031-3118-4212-5051-6001 | DILLINGHAM C-8 | 59.66704 N | 158.94667 W | S006S057W10 | Sp |
| | DILLINGHAM C-8 | 59.65388 N | 158.96227 W | S006S057W15 | Sp |
| 325-30-10100-2031-3118-4212-5051-6006 | DILLINGHAM C-8 | 59.67039 N | 158.96682 W | S006S057W10 | Sp |
| | DILLINGHAM C-8 | 59.67905 N | 158.97432 W | S006S057W04 | Sp |
| 325-30-10100-2031-3118-4212-5071 | GOODNEWS BAY C-1 | 59.72004 N | 159.02292 W | S005S057W29 | Ss,ACp |
| | GOODNEWS BAY C-1 | 59.70125 N | 159.07887 W | S005S058W36 | Ss,ACp |
| 325-30-10100-2031-3118-4212-5071-0010 | GOODNEWS BAY C-1 | 59.69843 N | 159.09085 W | S005S058W35 | Ss,ACp |

| WATER BODY NUMBER / NAME | MAP SHEET | LAT. | LONG. | PLSS | SPECIES |
|---|---|---|---|---|---|
| 325-30-10100-2031-3118-4212-5074 | DILLINGHAM C-8 | 59.71101 N | 158.84327 W | S005S056W29 | CHs,COs,Ks,Ps,Ss,ACp,Wp |
| Peace River | DILLINGHAM C-8 | 59.72898 N | 158.84976 W | S005S056W20 | CHs,COs,Ks,Ps,Ss,ACp,Wp |
| 325-30-10100-2031-3118-4212-5074-0010 | DILLINGHAM C-8 | 59.74482 N | 158.86890 W | S005S056W18 | CHs,COs,Ks,Pp,Ss,ACp,Wp |
| Mikchalk Lake | | | | | |
| 325-30-10100-2031-3118-4212-5074-6011 | DILLINGHAM D-8 | 59.75353 N | 158.88770 W | S005S057W12 | CHs,COs,Ks,Ps,Ss,ACp,Wp |
| Wind River | DILLINGHAM D-8 | 59.78340 N | 158.92063 W | S004S056W33 | CHs,COs,Ks,Ps,Ss,ACp,Wp |
| 325-30-10100-2031-3118-4212-5074-6011-0010 | DILLINGHAM D-8 | 59.79343 N | 158.79138 W | S004S055W31 | Sp,ACp,Wp |
| Kulik, Lake | | | | | |
| 325-30-10100-2031-3118-4212-5074-6011-7007 | DILLINGHAM D-8 | 59.77983 N | 158.98871 W | S004S057W36 | Ss,ACp,Wp |
| | GOODNEWS BAY D-1 | 59.79788 N | 159.09058 W | S004S057W28 | Ss,ACp,Wp |
| 325-30-10100-2031-3118-4212-5074-6011-7007-8003 | GOODNEWS BAY D-1 | 59.78181 N | 159.02959 W | S004S057W35 | Ss,ACp,Wp |
| | GOODNEWS BAY D-1 | 59.75827 N | 159.09119 W | S005S058W11 | Ss,ACp,Wp |
| 325-30-10100-2031-3118-4212-5074-6011-7009 | DILLINGHAM D-8 | 59.78338 N | 158.99220 W | S004S057W36 | Sp |
| | GOODNEWS BAY D-1 | 59.78482 N | 159.00223 W | S004S057W36 | Sp |
| 325-30-10100-2031-3118-4212-5074-6011-7021 | DILLINGHAM D-8 | 59.80963 N | 158.84943 W | S004S056W23 | Ss |
| | DILLINGHAM D-8 | 59.82809 N | 158.90085 W | S004S056W16 | Ss |
| 325-30-10100-2031-3118-4212-5074-6011-7033 | DILLINGHAM D-8 | 59.79819 N | 158.78093 W | S004S055W29 | Ss |
| | DILLINGHAM D-8 | 59.84929 N | 158.77558 W | S004S055W08 | Ss |
| 325-30-10100-2031-3118-4212-5074-6011-7039 | DILLINGHAM D-8 | 59.78676 N | 158.74529 W | S004S055W33 | Ss |
| | DILLINGHAM D-8 | 59.80851 N | 158.73038 W | S004S055W21 | Ss |
| 325-30-10100-2031-3118-4212-5074-6011-7043 | DILLINGHAM D-8 | 59.78588 N | 158.71782 W | S004S055W34 | Ss,ACp |
| Grant River | DILLINGHAM D-7 | 59.79338 N | 158.58719 W | S004S054W32 | Ss,ACp |
| 325-30-10100-2031-3121 | GOODNEWS BAY B-1 | 59.45279 N | 159.05063 W | S008S057W30 | CHp,COp,Kp,Pp,Ss,ACp |
| Sunshine Creek | GOODNEWS BAY B-1 | 59.48759 N | 159.34050 W | S008S059W16 | COp,Ss,ACp |
| 325-30-10100-2031-3121-0010 | GOODNEWS BAY B-1 | 59.48620 N | 159.35220 W | S008S059W17 | COr,Ss |
| 325-30-10100-2031-3121-4005 | GOODNEWS BAY B-1 | 59.47199 N | 159.08170 W | S008S058W24 | Ss |
| Zone Creek | GOODNEWS BAY B-1 | 59.47769 N | 159.11638 W | S008S058W15 | Ss |
| 325-30-10100-2031-3121-4009 | GOODNEWS BAY C-1 | 59.50408 N | 159.12047 W | S008S058W10 | Ss |
| Gorge Creek | GOODNEWS BAY B-1 | 59.49678 N | 159.15134 W | S008S058W09 | Ss |
| 325-30-10100-2031-3121-4012 | GOODNEWS BAY C-1 | 59.52634 N | 159.18088 W | S007S058W32 | Ss |
| | GOODNEWS BAY C-1 | 59.54035 N | 159.18428 W | S007S058W29 | Ss |
| 325-30-10100-2035 | DILLINGHAM A-7 | 59.06314 N | 158.38053 W | S013S055W12 | CHp,COp,Kp,Pp,Sp |
| Black Slough | DILLINGHAM A-7 | 59.05762 N | 158.28592 W | S013S054W09 | CHp,COp,Kp,Pp,Sp |

| WATER BODY NUMBER / NAME | MAP SHEET | LAT. | LONG. | PLSS | SPECIES |
|---|---|---|---|---|---|
| 325-30-10100-2035-3015 | DILLINGHAM A-7 | 59.05762 N | 158.28592 W | S013S054W09 | CHp,COp,Ksr,Pp,Sp |
| Little Muklung River | DILLINGHAM A-6 | 59.22281 N | 158.24668 W | S011S053W17 | COr |
| 325-30-10100-2035-3015-4012 | DILLINGHAM A-6 | 59.10642 N | 158.22990 W | S012S053W29 | COr,Kr |
| | DILLINGHAM A-6 | 59.12343 N | 158.08490 W | S012S052W20 | COr |
| 325-30-10100-2035-3015-4012-5025 | DILLINGHAM A-6 | 59.09960 N | 158.18169 W | S012S053W34 | COr |
| | DILLINGHAM A-6 | 59.13649 N | 158.15606 W | S012S053W14 | COr |
| 325-30-10100-2035-3015-4050 | DILLINGHAM A-7 | 59.17797 N | 158.25701 W | S011S053W32 | COp |
| | DILLINGHAM A-6 | 59.19410 N | 158.22811 W | S011S053W28 | COr |
| 325-30-10100-2060 | NUSHAGAK BAY D-1 | 58.88829 N | 158.02350 W | S015S052W07 | CHs,COs,Ks,Ps,Ss,ACp,Wp |
| | NAKNEK D-6 | 58.91132 N | 157.90180 W | S015S052W02 | CHs,COs,Ks,Ps,Ss,ACp,Wp |
| 325-30-10100-2060-3030 | NAKNEK D-6 | 58.86596 N | 157.95769 W | S015S052W21 | Kp,Sp |
| | NAKNEK D-6 | 58.81392 N | 157.90638 W | S016S052W02 | Kr,Ss |
| 325-30-10100-2060-3038 | NAKNEK D-6 | 58.87410 N | 157.96310 W | S015S052W16 | Kp |
| | NAKNEK D-6 | 58.86869 N | 157.93349 W | S015S052W22 | Kr |
| 325-30-10100-2080 | NAKNEK D-6 | 58.90687 N | 157.73697 W | S015S051W02 | CHs,COs,Ks,Ps,Ss,ACp,Wp |
| Keefer Cutoff | DILLINGHAM A-5 | 59.12493 N | 157.71878 W | S012S050W21 | CHs,COs,Ks,Ps,Ss,ACp,Wp |
| 325-30-10100-2080-3010 | NAKNEK D-6 | 58.90651 N | 157.72647 W | S015S051W02 | Sp |
| Portage Creek | NAKNEK D-6 | 58.88273 N | 157.70410 W | S015S051W13 | Sp |
| 325-30-10100-2080-3010-4010 | NAKNEK D-6 | 58.88273 N | 157.70410 W | S015S051W13 | Sp |
| | NAKNEK D-6 | 58.85724 N | 157.70537 W | S015S051W24 | Ss |
| 325-30-10100-2101 | DILLINGHAM A-5 | 59.08974 N | 157.76647 W | S012S050W31 | CHs,COsr,Ksr,Ps,Ssr,ACp |
| Iowithla River | DILLINGHAM B-7 | 59.36495 N | 158.37174 W | S009S054W28 | COs,ACp |
| 325-30-10100-2101-3030 | DILLINGHAM A-5 | 59.09659 N | 157.84372 W | S012S051W34 | COp |
| | DILLINGHAM A-6 | 59.23637 N | 157.95322 W | S011S052W12 | COp |
| 325-30-10100-2101-3030-4102 | DILLINGHAM A-6 | 59.23637 N | 157.95322 W | S011S052W12 | COr |
| | DILLINGHAM A-6 | 59.23647 N | 157.95150 W | S011S052W12 | COr |
| 325-30-10100-2101-3046 | DILLINGHAM A-6 | 59.16500 N | 158.01895 W | S012S052W03 | COr |
| | DILLINGHAM A-6 | 59.23609 N | 158.01541 W | S011S052W10 | COr |
| 325-30-10100-2101-3102 | DILLINGHAM B-6 | 59.34223 N | 158.21749 W | S010S053W04 | COs,Ks |
| | DILLINGHAM B-6 | 59.35488 N | 158.20829 W | S009S053W33 | COs,Ks |
| 325-30-10100-2101-3102-4007 | DILLINGHAM B-6 | 59.34614 N | 158.21565 W | S010S053W04 | COs,Ks |
| | DILLINGHAM B-6 | 59.35240 N | 158.22538 W | S009S053W33 | COs,Ks |
| 325-30-10100-2101-3288 | DILLINGHAM B-6 | 59.33042 N | 158.21555 W | S010S053W09 | COs,Ks |
| | DILLINGHAM B-6 | 59.33407 N | 158.17267 W | S010S053W02 | COs,Ks |

| WATER BODY NUMBER / NAME | MAP SHEET | LAT. | LONG. | PLSS | SPECIES |
|---|---|---|---|---|---|
| 325-30-10100-2101-3292 | DILLINGHAM B-6 | 59.33982 N | 158.21440 W | S010S053W04 | COs,Ks |
| | DILLINGHAM B-6 | 59.34342 N | 158.18210 W | S010S053W03 | COs,Ks |
| 325-30-10100-2101-3292-4009 | DILLINGHAM B-6 | 59.34717 N | 158.19850 W | S009S053W34 | COs,Ks |
| | DILLINGHAM B-6 | 59.35378 N | 158.18441 W | S009S053W34 | COs,Ks |
| 325-30-10100-2110 | DILLINGHAM A-5 | 59.20509 N | 157.63429 W | S011S050W24 | Sp |
| | DILLINGHAM A-5 | 59.20613 N | 157.61768 W | S011S050W24 | Sp |
| 325-30-10100-2110-3115 | DILLINGHAM A-5 | 59.20636 N | 157.61782 W | S011S050W24 | Sp |
| | DILLINGHAM A-5 | 59.18266 N | 157.53672 W | S011S049W33 | Sp |
| 325-30-10100-2110-3115-4403 | DILLINGHAM A-5 | 59.18266 N | 157.53672 W | S011S049W33 | Sp |
| | DILLINGHAM A-4 | 59.14506 N | 157.25319 W | S012S047W07 | Sp |
| 325-30-10100-2110-3115-4403-5502 | DILLINGHAM A-4 | 59.14506 N | 157.25319 W | S012S047W07 | Sp |
| | DILLINGHAM A-4 | 59.13479 N | 157.23100 W | S012S047W17 | Sp |
| 325-30-10100-2110-3115-4403-5502-0010 | DILLINGHAM A-4 | 59.13280 N | 157.22600 W | S012S047W17 | Ss |
| 325-30-10100-2111 | DILLINGHAM A-5 | 59.12307 N | 157.73581 W | S012S050W20 | COr |
| | DILLINGHAM A-5 | 59.20261 N | 157.80111 W | S011S051W24 | COr |
| 325-30-10100-2112 | DILLINGHAM A-5 | 59.21181 N | 157.63830 W | S011S050W24 | COp,Kp,Ps |
| Lower Klutuk Creek | DILLINGHAM B-4 | 59.31923 N | 157.17972 W | S010S047W10 | COr |
| 325-30-10100-2112-3251 | DILLINGHAM B-4 | 59.30742 N | 157.29338 W | S010S048W13 | COr,Kr |
| | DILLINGHAM B-4 | 59.30810 N | 157.29231 W | S010S048W13 | COr,Kr |
| 325-30-10100-2121 | DILLINGHAM B-5 | 59.26550 N | 157.65131 W | S010S050W35 | CHs,COr,Ksr |
| Koklong Creek | DILLINGHAM B-6 | 59.29440 N | 157.95638 W | S010S052W24 | COr,Kr |
| 325-30-10100-2129 | DILLINGHAM B-5 | 59.29595 N | 157.60314 W | S010S049W19 | CHs,COs,Ks,Ps,Ss,ACp |
| Kokwok River | DILLINGHAM D-7 | 59.80205 N | 158.35050 W | S004S053W26 | COr,Ss |
| 325-30-10100-2129-0010 | DILLINGHAM C-7 | 59.72009 N | 158.35657 W | S005S053W30 | COp,Sp |
| 325-30-10100-2129-0020 | DILLINGHAM C-7 | 59.72924 N | 158.32329 W | S005S053W20 | COp,Sp |
| 325-30-10100-2129-0030 | DILLINGHAM D-7 | 59.79641 N | 158.33672 W | S004S053W26 | COp,Sp |
| 325-30-10100-2129-3012 | DILLINGHAM B-5 | 59.35526 N | 157.66795 W | S009S050W35 | COp |
| | DILLINGHAM B-5 | 59.36408 N | 157.66738 W | S009S050W26 | COp |
| 325-30-10100-2129-3020 | DILLINGHAM B-5 | 59.41534 N | 157.80496 W | S009S051W12 | COr,Kr |
| | DILLINGHAM C-6 | 59.57652 N | 157.88190 W | S007S051W13 | Kr |

| WATER BODY NUMBER / NAME | MAP SHEET | LAT. | LONG. | PLSS | SPECIES |
|---|---|---|---|---|---|
| 325-30-10100-2129-3025 | DILLINGHAM B-6 | 59.41529 N | 157.96652 W | S009S052W12 | COr,Ksr |
| | DILLINGHAM B-6 | 59.32396 N | 158.11062 W | S010S052W07 | COr,Kr |
| 325-30-10100-2129-3025-4451 | DILLINGHAM B-6 | 59.36692 N | 158.00355 W | S009S052W26 | COr,Kr |
| | DILLINGHAM B-6 | 59.32631 N | 158.04761 W | S010S052W09 | COr,Kr |
| 325-30-10100-2129-3025-4451-5024 | DILLINGHAM B-6 | 59.34247 N | 158.02956 W | S010S052W03 | COr |
| | DILLINGHAM B-6 | 59.34340 N | 158.05110 W | S010S052W04 | COr |
| 325-30-10100-2129-3025-4650 | DILLINGHAM B-6 | 59.32736 N | 158.10421 W | S010S052W07 | COr |
| | DILLINGHAM B-6 | 59.32057 N | 158.09317 W | S010S052W07 | COr |
| 325-30-10100-2129-3035 | DILLINGHAM B-6 | 59.46234 N | 158.05911 W | S008S052W24 | COr |
| Nameless Creek | DILLINGHAM B-7 | 59.44037 N | 158.29057 W | S008S053W34 | COr |
| 325-30-10100-2129-3040 | DILLINGHAM B-6 | 59.46900 N | 158.08840 W | S008S052W23 | CHs,COs,Ks,Ps,Ss,ACp |
| Kenakuchuk Creek | DILLINGHAM C-6 | 59.61521 N | 157.93868 W | S006S051W34 | COr |
| 325-30-10100-2129-3045 | DILLINGHAM B-6 | 59.47903 N | 158.15985 W | S008S052W17 | CHs,COs,Ks,Ps,Ss,ACp |
| | DILLINGHAM C-7 | 59.54391 N | 158.31381 W | S007S053W28 | Ss |
| 325-30-10100-2129-3045-0010 | DILLINGHAM C-7 | 59.51315 N | 158.29666 W | S008S053W04 | Ss |
| Okstukuk Lake | | | | | |
| 325-30-10100-2129-3045-0020 | DILLINGHAM C-7 | 59.52816 N | 158.30554 W | S007S053W33 | Ss |
| 325-30-10100-2129-3045-0030 | DILLINGHAM C-7 | 59.54677 N | 158.32471 W | S007S053W29 | Ss |
| 325-30-10100-2129-3045-4067 | DILLINGHAM C-7 | 59.51428 N | 158.31120 W | S008S053W04 | Ss |
| | DILLINGHAM C-7 | 59.51098 N | 158.34337 W | S008S053W05 | Ss |
| 325-30-10100-2129-3045-4067-0010 | DILLINGHAM C-7 | 59.51204 N | 158.35304 W | S008S053W06 | Ss |
| 325-30-10100-2129-3045-4071 | DILLINGHAM C-7 | 59.52731 N | 158.30675 W | S007S053W33 | Ss |
| | DILLINGHAM C-7 | 59.52760 N | 158.31027 W | S007S053W33 | Ss |
| 325-30-10100-2129-3045-4071-0010 | DILLINGHAM C-7 | 59.52787 N | 158.31776 W | S007S053W33 | Ss |
| 325-30-10100-2129-3050 | DILLINGHAM C-6 | 59.51071 N | 158.16331 W | S008S052W05 | CHs,COs,Ks,ACp |
| | DILLINGHAM C-6 | 59.64773 N | 158.06994 W | S006S052W23 | COr,Kr |
| 325-30-10100-2129-3050-4201 | DILLINGHAM C-6 | 59.64262 N | 158.13839 W | S006S052W21 | COp |
| | DILLINGHAM C-6 | 59.67205 N | 158.11269 W | S006S052W10 | COr |
| 325-30-10100-2129-3140 | DILLINGHAM C-7 | 59.66805 N | 158.28571 W | S006S053W10 | CHs,COs,Ks,Ps,Ss,ACp |
| | DILLINGHAM D-6 | 59.77948 N | 158.09600 W | S005S052W03 | CHs,COs,Ks,Ps,Ss,ACp |

| WATER BODY NUMBER / NAME | MAP SHEET | LAT. | LONG. | PLSS | SPECIES |
|---|---|---|---|---|---|
| 325-30-10100-2129-3140-4008 | DILLINGHAM C-7 | 59.67952 N | 158.26234 W | S006S053W02 | COp |
| | DILLINGHAM C-6 | 59.69755 N | 158.17956 W | S005S052W31 | COr |
| 325-30-10100-2129-3140-4015 | DILLINGHAM C-6 | 59.69352 N | 158.23870 W | S005S053W35 | COr |
| | DILLINGHAM D-7 | 59.76942 N | 158.26371 W | S005S053W02 | COr |
| 325-30-10100-2129-3140-4021 | DILLINGHAM D-6 | 59.77134 N | 158.17579 W | S005S052W05 | Ss,ACp |
| | DILLINGHAM D-6 | 59.79624 N | 158.18617 W | S004S052W27 | Ss,ACp |
| 325-30-10100-2129-3140-4021-0010 | DILLINGHAM D-6 | 59.79900 N | 158.19001 W | S004S052W27 | Ss,ACp |
| 325-30-10100-2141 | DILLINGHAM B-4 | 59.33841 N | 157.48734 W | S010S049W02 | CHs,COsr,Ksr,Ssr,ACp |
| Klutuk Creek | DILLINGHAM C-5 | 59.62526 N | 157.76443 W | S006S050W27 | CHs,COs,Ks,Ss,ACp |
| 325-30-10100-2141-3050 | DILLINGHAM B-4 | 59.39789 N | 157.49434 W | S009S049W14 | COr,Kr |
| | DILLINGHAM B-4 | 59.39748 N | 157.49247 W | S009S049W14 | COr,Kr |
| 325-30-10100-2141-3111 | DILLINGHAM B-5 | 59.42800 N | 157.52250 W | S009S049W03 | CHs,COr,Kr |
| | DILLINGHAM B-5 | 59.44507 N | 157.56782 W | S008S049W35 | CHs,COr,Kr |
| 325-30-10100-2141-3121 | DILLINGHAM B-5 | 59.46128 N | 157.52523 W | S008S048W30 | COr |
| | DILLINGHAM B-5 | 59.47541 N | 157.53646 W | S008S049W24 | COr |
| 325-30-10100-2141-3163 | DILLINGHAM C-5 | 59.60332 N | 157.67383 W | S007S049W06 | COp |
| | DILLINGHAM C-5 | 59.59261 N | 157.73545 W | S007S050W02 | COr |
| 325-30-10100-2141-3166 | DILLINGHAM C-5 | 59.61671 N | 157.72232 W | S006S050W36 | COr |
| | DILLINGHAM C-5 | 59.63582 N | 157.73940 W | S006S050W23 | COr |
| 325-30-10100-2151 | DILLINGHAM B-4 | 59.45256 N | 157.30509 W | S008S047W29 | COp |
| | DILLINGHAM B-4 | 59.49423 N | 157.41663 W | S008S048W10 | COr |
| 325-30-10100-2160 | DILLINGHAM B-4 | 59.46557 N | 157.26395 W | S008S047W22 | Ssr |
| | DILLINGHAM B-4 | 59.47156 N | 157.24625 W | S008S047W22 | Ssr |
| 325-30-10100-2161 | DILLINGHAM B-4 | 59.47287 N | 157.26941 W | S008S047W22 | COp,Kr |
| Tunravik Creek | DILLINGHAM C-4 | 59.55284 N | 157.27061 W | S007S047W22 | COr,Kr |
| 325-30-10100-2170 | DILLINGHAM B-4 | 59.49459 N | 157.14678 W | S008S046W08 | COr,Kr |
| | DILLINGHAM B-3 | 59.45081 N | 157.07967 W | S008S046W27 | COr,Kr |
| 325-30-10100-2180 | DILLINGHAM C-3 | 59.54792 N | 157.06871 W | S007S046W26 | COr,Ksr |
| | DILLINGHAM C-3 | 59.52381 N | 156.92320 W | S007S045W34 | COr,Ksr |
| 325-30-10100-2190 | DILLINGHAM C-3 | 59.59575 N | 157.06237 W | S007S046W02 | CHs,COs,Ksr |
| Nunachuak Creek | DILLINGHAM C-2 | 59.56469 N | 156.70381 W | S007S044W13 | COr |
| 325-30-10100-2190-3008 | DILLINGHAM C-3 | 59.61404 N | 157.04681 W | S006S046W35 | CHs,COs,Ks |
| | DILLINGHAM C-3 | 59.53123 N | 156.78489 W | S007S044W33 | COr |

| WATER BODY NUMBER / NAME | MAP SHEET | LAT. | LONG. | PLSS | SPECIES |
|---|---|---|---|---|---|
| 325-30-10100-2190-3016 | DILLINGHAM C-2 | 59.56469 N | 156.70381 W | S007S044W13 | COr |
| | DILLINGHAM C-2 | 59.56647 N | 156.58323 W | S007S043W15 | COr |
| 325-30-10100-2190-3301 | DILLINGHAM C-3 | 59.58373 N | 156.78784 W | S007S044W09 | COp |
| | DILLINGHAM C-2 | 59.60047 N | 156.72440 W | S007S044W02 | COr |
| 325-30-10100-2202 | DILLINGHAM C-3 | 59.64439 N | 157.11716 W | S006S046W21 | CHs,COsr,Ksr,Ps,Ssr,ACp,Wp |
| Mulchatna River | LAKE CLARK D-3 | 60.78164 N | 154.01107 W | S008N027W15 | CHs,COs,Ks,Ps,Ss,ACp |
| 325-30-10100-2202-3032 | DILLINGHAM C-3 | 59.74610 N | 156.85533 W | S005S045W13 | COp,Kp |
| | DILLINGHAM C-2 | 59.64573 N | 156.59588 W | S006S043W21 | COr |
| 325-30-10100-2202-3038 | DILLINGHAM D-3 | 59.81060 N | 156.79883 W | S004S044W23 | Kr |
| | DILLINGHAM D-3 | 59.81683 N | 156.77776 W | S004S044W24 | Kr |
| 325-30-10100-2202-3038-4004 | DILLINGHAM D-3 | 59.81683 N | 156.77776 W | S004S044W24 | Kr |
| | DILLINGHAM C-1 | 59.61528 N | 156.35749 W | S006S042W36 | Kr |
| 325-30-10100-2202-3043 | DILLINGHAM D-2 | 59.83226 N | 156.74667 W | S004S043W18 | COr,Kr |
| | TAYLOR MTS A-2 | 60.02451 N | 156.74258 W | S002S043W07 | COr |
| 325-30-10100-2202-3043-4150 | TAYLOR MTS A-2 | 60.02451 N | 156.74258 W | S002S043W07 | COr |
| | TAYLOR MTS A-3 | 60.03456 N | 156.76799 W | S002S044W01 | COr |
| 325-30-10100-2202-3044 | DILLINGHAM D-2 | 59.83282 N | 156.69883 W | S004S043W17 | CHs,COsr,Ksr,Ps,Ss,ACp |
| Stuyahok River | ILIAMNA D-8 | 59.81321 N | 155.86866 W | S004S038W19 | ACp |
| 325-30-10100-2202-3044-4038 | DILLINGHAM C-2 | 59.71509 N | 156.46969 W | S005S042W29 | COp |
| | DILLINGHAM C-2 | 59.68412 N | 156.43717 W | S006S042W04 | COr |
| 325-30-10100-2202-3044-4042 | DILLINGHAM C-2 | 59.71950 N | 156.43100 W | S005S042W28 | COp,Kp |
| | DILLINGHAM C-1 | 59.67581 N | 156.36855 W | S006S042W11 | COr,Kr |
| 325-30-10100-2202-3044-4049 | DILLINGHAM C-2 | 59.72940 N | 156.40220 W | S005S042W22 | COp |
| | DILLINGHAM C-1 | 59.73668 N | 156.34828 W | S005S042W13 | COr |
| 325-30-10100-2202-3044-4053 | DILLINGHAM C-1 | 59.72090 N | 156.35359 W | S005S042W25 | CHs,COs,Ks,ACp |
| | DILLINGHAM C-1 | 59.74533 N | 156.30062 W | S005S041W17 | CHs,COs,Ks,ACp |
| 325-30-10100-2202-3044-4053-5016 | DILLINGHAM C-1 | 59.74533 N | 156.30062 W | S005S041W17 | CHs,COs,Ks,ACp |
| | DILLINGHAM D-1 | 59.75756 N | 156.25671 W | S005S041W09 | CHs,COs,Ks,ACp |
| 325-30-10100-2202-3044-4058 | DILLINGHAM C-1 | 59.70139 N | 156.30593 W | S005S041W32 | COr,Kr |
| | DILLINGHAM C-1 | 59.63160 N | 156.27013 W | S006S041W28 | COr |
| 325-30-10100-2202-3044-4062 | DILLINGHAM C-1 | 59.68445 N | 156.16908 W | S006S041W01 | COr,Kr |
| | DILLINGHAM C-1 | 59.65275 N | 156.15271 W | S006S040W18 | COr |
| 325-30-10100-2202-3044-4065 | DILLINGHAM C-1 | 59.70032 N | 156.14066 W | S005S040W31 | COr |
| | DILLINGHAM D-1 | 59.75922 N | 156.07764 W | S005S040W10 | COr |

| WATER BODY NUMBER / NAME | MAP SHEET | LAT. | LONG. | PLSS | SPECIES |
|---|---|---|---|---|---|
| 325-30-10100-2202-3044-4065-5061 | DILLINGHAM D-1 | 59.75211 N | 156.10593 W | S005S040W09 | COr |
| | DILLINGHAM D-1 | 59.76012 N | 156.10697 W | S005S040W09 | COr |
| 325-30-10100-2202-3044-4075 | DILLINGHAM C-1 | 59.70502 N | 156.03501 W | S005S040W35 | COr,Kp |
| | ILIAMNA D-8 | 59.75778 N | 155.99820 W | S005S040W12 | COr |
| 325-30-10100-2202-3044-4075-5007 | DILLINGHAM C-1 | 59.73206 N | 156.03180 W | S005S040W23 | COp,Kp |
| | DILLINGHAM C-1 | 59.74861 N | 156.04862 W | S005S040W14 | COp,Kp |
| 325-30-10100-2202-3044-4084 | ILIAMNA C-8 | 59.70294 N | 155.95303 W | S005S039W32 | COr |
| | ILIAMNA C-8 | 59.70384 N | 155.94749 W | S005S039W32 | COr |
| 325-30-10100-2202-3044-4088 | ILIAMNA C-8 | 59.71763 N | 155.89632 W | S005S039W27 | COr |
| | ILIAMNA C-8 | 59.71571 N | 155.88476 W | S005S039W27 | COr |
| 325-30-10100-2202-3044-4089 | ILIAMNA C-8 | 59.72911 N | 155.89541 W | S005S039W22 | COs,Ks,ACp |
| | ILIAMNA D-8 | 59.78691 N | 155.94633 W | S004S039W35 | COs,Ks,ACp |
| 325-30-10100-2202-3044-4090 | ILIAMNA C-8 | 59.73253 N | 155.88003 W | S005S039W23 | COr |
| | ILIAMNA C-8 | 59.72419 N | 155.85098 W | S005S039W24 | COr |
| 325-30-10100-2202-3044-4090-0010 | ILIAMNA C-8 | 59.72672 N | 155.86993 W | S005S039W23 | COr |
| 325-30-10100-2202-3044-4090-0020 | ILIAMNA C-8 | 59.72664 N | 155.86342 W | S005S039W23 | COr |
| 325-30-10100-2202-3044-4094 | ILIAMNA C-8 | 59.73965 N | 155.86012 W | S005S039W14 | COr |
| | ILIAMNA C-8 | 59.73807 N | 155.81602 W | S005S038W18 | COr |
| 325-30-10100-2202-3044-4094-0010 | ILIAMNA C-8 | 59.73706 N | 155.84131 W | S005S039W13 | COr |
| 325-30-10100-2202-3044-4094-0020 | ILIAMNA C-8 | 59.73562 N | 155.82977 W | S005S039W24 | COr |
| 325-30-10100-2202-3044-4094-0030 | ILIAMNA C-8 | 59.73730 N | 155.81629 W | S005S038W18 | COr |
| 325-30-10100-2202-3044-4109 | ILIAMNA D-8 | 59.79337 N | 155.83214 W | S004S038W33 | COr |
| | ILIAMNA D-8 | 59.79778 N | 155.83120 W | S004S038W28 | COr |
| 325-30-10100-2202-3048 | DILLINGHAM D-2 | 59.84424 N | 156.63035 W | S004S043W11 | COr |
| | DILLINGHAM D-2 | 59.83878 N | 156.56666 W | S004S042W07 | COr |
| 325-30-10100-2202-3048-4020 | DILLINGHAM D-2 | 59.83504 N | 156.59410 W | S004S043W13 | COr |
| | DILLINGHAM D-2 | 59.81705 N | 156.55188 W | S004S042W19 | COr |
| 325-30-10100-2202-3048-4020-5050 | DILLINGHAM D-2 | 59.81705 N | 156.55188 W | S004S042W19 | COr |
| | DILLINGHAM D-2 | 59.80711 N | 156.54589 W | S004S042W29 | COr |

| WATER BODY NUMBER / NAME | MAP SHEET | LAT. | LONG. | PLSS | SPECIES |
|---|---|---|---|---|---|
| 325-30-10100-2202-3048-4030 | DILLINGHAM D-2 | 59.83878 N | 156.56666 W | S004S042W07 | COr |
| | DILLINGHAM D-2 | 59.83007 N | 156.51321 W | S004S042W16 | COr |
| 325-30-10100-2202-3075 | DILLINGHAM D-2 | 59.92439 N | 156.45069 W | S003S042W11 | CHs,COsr,Ksr,Pp,Sr,ACp |
| Old Man Creek | TAYLOR MTS A-2 | 60.23304 N | 156.61355 W | S002N042W29 | COr |
| 325-30-10100-2202-3075-4445 | TAYLOR MTS A-3 | 60.12677 N | 156.77640 W | S001N043W32 | COr |
| | TAYLOR MTS A-3 | 60.05861 N | 156.83352 W | S001S044W27 | COr |
| 325-30-10100-2202-3075-4445-5525 | TAYLOR MTS A-3 | 60.09884 N | 156.80620 W | S001S044W11 | COr |
| | TAYLOR MTS A-3 | 60.09644 N | 156.80707 W | S001S044W14 | COr |
| 325-30-10100-2202-3076 | DILLINGHAM D-2 | 59.91760 N | 156.44858 W | S003S042W14 | COr |
| Pike Creek | DILLINGHAM D-1 | 59.89038 N | 156.29538 W | S003S041W27 | COr |
| 325-30-10100-2202-3080 | DILLINGHAM D-2 | 59.93317 N | 156.42756 W | S003S042W12 | CHs,COsr,Ksr,Pp,Ssr,ACp,Wp |
| Koktuli River | ILIAMNA D-7 | 59.89003 N | 155.29424 W | S003S035W28 | COr |
| 325-30-10100-2202-3080-0050 | ILIAMNA D-7 | 59.86258 N | 155.28889 W | S004S035W03 | COr,Sr |
| 325-30-10100-2202-3080-4018 | DILLINGHAM D-1 | 59.96438 N | 156.26760 W | S002S041W35 | Ks |
| | DILLINGHAM D-1 | 59.96726 N | 156.17373 W | S002S040W33 | Ks |
| 325-30-10100-2202-3080-4029 | DILLINGHAM D-1 | 59.99744 N | 156.21715 W | S002S040W18 | CHs,COs,Ks,Ps,Ss,ACp,Wp |
| Swan River | TAYLOR MTS A-1 | 60.02004 N | 156.09624 W | S002S040W11 | CHs,COs,Ks,Ps,Ss,ACp |
| 325-30-10100-2202-3080-4029-5039 | TAYLOR MTS A-1 | 60.04610 N | 156.17352 W | S001S040W33 | COsr,Kp,Sp |
| North Fork Swan River | LAKE CLARK A-8 | 60.17292 N | 155.96746 W | S001N039W13 | COr,Kr |
| 325-30-10100-2202-3080-4029-5039-6045 | TAYLOR MTS A-1 | 60.07813 N | 156.22563 W | S001S040W19 | COp |
| | TAYLOR MTS A-1 | 60.10340 N | 156.24669 W | S001S041W12 | COp |
| 325-30-10100-2202-3080-4029-5039-6045-7012 | TAYLOR MTS A-1 | 60.10340 N | 156.24669 W | S001S041W12 | COp |
| | TAYLOR MTS A-1 | 60.13140 N | 156.21314 W | S001N040W34 | COr |
| 325-30-10100-2202-3080-4029-5039-6046 | TAYLOR MTS A-1 | 60.07845 N | 156.21541 W | S001S040W19 | Ss |
| | TAYLOR MTS A-1 | 60.11869 N | 156.06225 W | S001S039W06 | Ss |
| 325-30-10100-2202-3080-4029-5039-6046-7030 | TAYLOR MTS A-1 | 60.09349 N | 156.07338 W | S001S040W13 | Ss |
| | TAYLOR MTS A-1 | 60.09961 N | 156.05689 W | S001S039W07 | Ss |
| 325-30-10100-2202-3080-4029-5039-6046-7030-0010 | TAYLOR MTS A-1 | 60.10458 N | 156.02750 W | S001S039W08 | Ss |
| 325-30-10100-2202-3080-4029-5039-6046-7035 | TAYLOR MTS A-1 | 60.10233 N | 156.07824 W | S001S040W12 | Ss |
| | TAYLOR MTS A-1 | 60.10985 N | 156.07915 W | S001S040W12 | Ss |
| 325-30-10100-2202-3080-4029-5039-6046-7039 | TAYLOR MTS A-1 | 60.10625 N | 156.07110 W | S001S040W12 | Ss |
| | TAYLOR MTS A-1 | 60.10721 N | 156.07685 W | S001S040W12 | Ss |

| WATER BODY NUMBER / NAME | MAP SHEET | LAT. | LONG. | PLSS | SPECIES |
|---|---|---|---|---|---|
| 325-30-10100-2202-3080-4029-5039-6046-7039-8004 | TAYLOR MTS A-1 | 60.10680 N | 156.07244 W | S001S040W12 | Ss |
| | TAYLOR MTS A-1 | 60.11043 N | 156.06829 W | S001S040W12 | Ss |
| 325-30-10100-2202-3080-4029-5039-6046-7045 | TAYLOR MTS A-1 | 60.11548 N | 156.06792 W | S001S040W01 | Ss |
| | TAYLOR MTS A-1 | 60.11621 N | 156.07168 W | S001S040W01 | Ss |
| 325-30-10100-2202-3080-4029-5039-6054 | TAYLOR MTS A-1 | 60.09506 N | 156.20539 W | S001S040W17 | Ss |
| | TAYLOR MTS A-1 | 60.10513 N | 156.09540 W | S001S040W11 | Ss |
| 325-30-10100-2202-3080-4029-5050 | TAYLOR MTS A-1 | 60.02004 N | 156.09624 W | S002S040W11 | CHs,COs,Ks,Ps,Ss,ACp |
| | TAYLOR MTS A-1 | 60.02112 N | 156.09069 W | S002S040W12 | CHs,COs,Ks,Ps,Ss,ACp |
| 325-30-10100-2202-3080-4034 | DILLINGHAM D-1 | 59.99286 N | 156.18168 W | S002S040W20 | Ks |
| | DILLINGHAM D-1 | 59.97423 N | 156.16774 W | S002S040W28 | Ks |
| 325-30-10100-2202-3080-4045 | DILLINGHAM D-1 | 59.97180 N | 156.09298 W | S002S040W26 | CHs,COp,Ks,Ps,Ss |
| | DILLINGHAM D-1 | 59.96814 N | 156.00390 W | S002S039W28 | CHs,Ks,Ps |
| 325-30-10100-2202-3080-4058 | DILLINGHAM D-1 | 59.93412 N | 156.04932 W | S003S039W07 | CHs,COs,Ks,Pp,Ss,ACp |
| | DILLINGHAM D-1 | 59.86129 N | 156.01827 W | S004S039W05 | CHs,COs,Ks,Pp,Ss,ACp |
| 325-30-10100-2202-3080-4058-5002 | DILLINGHAM D-1 | 59.92269 N | 156.03733 W | S003S039W18 | COr |
| | DILLINGHAM D-1 | 59.84771 N | 156.06883 W | S004S040W12 | COr |
| 325-30-10100-2202-3080-4058-5007 | DILLINGHAM D-1 | 59.88256 N | 156.00089 W | S003S039W28 | COs |
| | ILIAMNA D-8 | 59.87473 N | 155.99529 W | S003S039W33 | COs |
| 325-30-10100-2202-3080-4058-5009 | DILLINGHAM D-1 | 59.87389 N | 156.00902 W | S003S039W32 | COs,Ks,Ss |
| | ILIAMNA D-8 | 59.85427 N | 155.98421 W | S004S039W04 | COs,Ks,Ss |
| 325-30-10100-2202-3080-4059 | ILIAMNA D-8 | 59.92729 N | 155.98405 W | S003S039W09 | COr |
| | ILIAMNA D-8 | 59.94781 N | 155.85751 W | S003S038W05 | COr |
| 325-30-10100-2202-3080-4071 | ILIAMNA D-8 | 59.92054 N | 155.91366 W | S003S039W13 | COr,Kr |
| | ILIAMNA D-8 | 59.93053 N | 155.75153 W | S003S038W11 | COr |
| 325-30-10100-2202-3080-4071-5102 | ILIAMNA D-8 | 59.90728 N | 155.85483 W | S003S038W20 | COr,Kr |
| | ILIAMNA D-8 | 59.89714 N | 155.79063 W | S003S038W22 | COr |
| 325-30-10100-2202-3080-4074 | ILIAMNA D-8 | 59.90896 N | 155.90174 W | S003S039W24 | COr |
| | ILIAMNA D-8 | 59.83694 N | 155.88616 W | S004S038W18 | COr |
| 325-30-10100-2202-3080-4077 | ILIAMNA D-8 | 59.88005 N | 155.83722 W | S003S038W32 | COp |
| | ILIAMNA D-8 | 59.87667 N | 155.81632 W | S003S038W33 | COr |
| 325-30-10100-2202-3080-4083 | ILIAMNA D-8 | 59.83402 N | 155.77386 W | S004S038W14 | CHs,COsr,Ksr,Ssr |
| North Fork Koktuli River | ILIAMNA D-7 | 59.94033 N | 155.27568 W | S003S035W03 | COr,Kr |
| 325-30-10100-2202-3080-4083-0030 | ILIAMNA D-7 | 59.94792 N | 155.32082 W | S003S035W05 | COp,Kp,Ss |
| *Big Wiggly Lake | | | | | |

| WATER BODY NUMBER / NAME | MAP SHEET | LAT. | LONG. | PLSS | SPECIES |
|---|---|---|---|---|---|
| 325-30-10100-2202-3080-4083-5033 | ILIAMNA D-8 | 59.84606 N | 155.67268 W | S004S037W08 | COr,Kp |
| | ILIAMNA D-8 | 59.88763 N | 155.63845 W | S003S037W28 | COr |
| 325-30-10100-2202-3080-4083-5033-6032 | ILIAMNA D-8 | 59.84613 N | 155.67168 W | S004S037W08 | COp |
| | ILIAMNA D-8 | 59.85290 N | 155.63074 W | S004S037W03 | COr |
| 325-30-10100-2202-3080-4083-5200 | ILIAMNA D-7 | 59.92548 N | 155.49824 W | S003S036W08 | COp,Kr,Sr |
| | ILIAMNA D-7 | 59.95883 N | 155.54204 W | S002S036W31 | COp |
| 325-30-10100-2202-3080-4083-5200-6011 | ILIAMNA D-7 | 59.95883 N | 155.54204 W | S002S036W31 | COr |
| | ILIAMNA D-7 | 59.94914 N | 155.55791 W | S003S037W01 | COr |
| 325-30-10100-2202-3080-4083-5201 | ILIAMNA D-7 | 59.92417 N | 155.48974 W | S003S036W09 | COr |
| | ILIAMNA D-7 | 59.92453 N | 155.47758 W | S003S036W09 | COr |
| 325-30-10100-2202-3080-4083-5202 | ILIAMNA D-7 | 59.93604 N | 155.45539 W | S003S036W10 | COr,Kr |
| | ILIAMNA D-7 | 59.96142 N | 155.42409 W | S002S036W35 | COr |
| 325-30-10100-2202-3080-4083-5202-6011 | ILIAMNA D-7 | 59.95663 N | 155.44757 W | S002S036W34 | COr,Kr |
| | ILIAMNA D-7 | 59.97424 N | 155.45499 W | S002S036W27 | COr |
| 325-30-10100-2202-3080-4083-5204 | ILIAMNA D-7 | 59.93661 N | 155.42770 W | S003S036W11 | COr |
| | ILIAMNA D-7 | 59.96296 N | 155.40389 W | S002S036W36 | COr |
| 325-30-10100-2202-3080-4083-5208 | ILIAMNA D-7 | 59.94586 N | 155.35538 W | S003S035W06 | COr |
| | ILIAMNA D-7 | 59.95480 N | 155.36991 W | S002S035W31 | COr |
| 325-30-10100-2202-3080-4083-5215 | ILIAMNA D-7 | 59.93061 N | 155.41454 W | S003S036W11 | COsr,Kr |
| | ILIAMNA D-7 | 59.88576 N | 155.44507 W | S003S036W27 | COr |
| 325-30-10100-2202-3080-4083-5215-6001 | ILIAMNA D-7 | 59.92732 N | 155.41253 W | S003S036W11 | COr,Kp |
| | ILIAMNA D-7 | 59.92146 N | 155.37795 W | S003S036W13 | COr,Kr |
| 325-30-10100-2202-3080-4083-5215-6001-7012 | ILIAMNA D-7 | 59.92146 N | 155.37795 W | S003S036W13 | Kr |
| | ILIAMNA D-7 | 59.92096 N | 155.37784 W | S003S036W13 | Kr |
| 325-30-10100-2202-3080-4083-5215-6006 | ILIAMNA D-7 | 59.90943 N | 155.41522 W | S003S036W23 | COr,Kr |
| | ILIAMNA D-7 | 59.90896 N | 155.42830 W | S003S036W23 | Kr |
| 325-30-10100-2202-3080-4083-5215-6007 | ILIAMNA D-7 | 59.90441 N | 155.41522 W | S003S036W23 | COr |
| | ILIAMNA D-7 | 59.89405 N | 155.40682 W | S003S036W26 | COr |
| 325-30-10100-2202-3080-4083-5216 | ILIAMNA D-7 | 59.95099 N | 155.33486 W | S003S035W05 | COs,Ks,Ss |
| | ILIAMNA D-7 | 59.96738 N | 155.32357 W | S002S035W29 | COs,Ks,Sp |
| 325-30-10100-2202-3080-4083-5216-6003 | ILIAMNA D-7 | 59.96320 N | 155.32973 W | S002S035W32 | COp |
| | ILIAMNA D-7 | 59.97510 N | 155.33995 W | S002S035W29 | COr |
| 325-30-10100-2202-3080-4083-5216-6003-7006 | ILIAMNA D-7 | 59.96934 N | 155.32919 W | S002S035W29 | COr |
| | ILIAMNA D-7 | 59.97075 N | 155.32796 W | S002S035W29 | COr |

| WATER BODY NUMBER / NAME | MAP SHEET | LAT. | LONG. | PLSS | SPECIES |
|---|---|---|---|---|---|
| 325-30-10100-2202-3080-4083-5216-6005 | ILIAMNA D-7 | 59.96738 N | 155.32357 W | S002S035W29 | COr |
| | ILIAMNA D-7 | 59.97487 N | 155.32041 W | S002S035W29 | COr |
| 325-30-10100-2202-3080-4083-5216-6005-0010 | ILIAMNA D-7 | 59.97290 N | 155.31888 W | S002S035W28 | COr |
| 325-30-10100-2202-3080-4083-5216-6005-7008 | ILIAMNA D-7 | 59.97250 N | 155.31890 W | S002S035W28 | COr |
| | ILIAMNA D-7 | 59.97316 N | 155.31496 W | S002S035W28 | COr |
| 325-30-10100-2202-3080-4083-5216-6006 | ILIAMNA D-7 | 59.96738 N | 155.32357 W | S002S035W29 | COs,Kp,Sp |
| | ILIAMNA D-7 | 59.95751 N | 155.27624 W | S002S035W34 | Kr |
| 325-30-10100-2202-3080-4083-5216-6006-7001 | ILIAMNA D-7 | 59.96809 N | 155.32072 W | S002S035W29 | COr,Sp |
| | ILIAMNA D-7 | 59.97129 N | 155.29572 W | S002S035W28 | COs |
| 325-30-10100-2202-3080-4083-5216-6006-7001-0010 | ILIAMNA D-7 | 59.96764 N | 155.31409 W | S002S035W28 | COp |
| 325-30-10100-2202-3080-4083-5216-6006-7001-0020 | ILIAMNA D-7 | 59.96970 N | 155.30744 W | S002S035W28 | COp |
| 325-30-10100-2202-3080-4083-5216-6006-7001-0030 | ILIAMNA D-7 | 59.96896 N | 155.30206 W | S002S035W28 | COp |
| 325-30-10100-2202-3080-4083-5216-6006-7001-8025 | ILIAMNA D-7 | 59.97066 N | 155.30052 W | S002S035W28 | COr |
| | ILIAMNA D-7 | 59.97181 N | 155.29832 W | S002S035W28 | COr |
| 325-30-10100-2202-3080-4083-5216-6006-7005 | ILIAMNA D-7 | 59.96270 N | 155.28852 W | S002S035W34 | COp |
| | ILIAMNA D-7 | 59.97003 N | 155.28068 W | S002S035W27 | COr |
| 325-30-10100-2202-3080-4083-5216-6006-7005-8002 | ILIAMNA D-7 | 59.96511 N | 155.28462 W | S002S035W34 | COr |
| | ILIAMNA D-7 | 59.96544 N | 155.27839 W | S002S035W34 | COr |
| 325-30-10100-2202-3080-4083-5217 | ILIAMNA D-7 | 59.93210 N | 155.38930 W | S003S036W12 | COpr |
| | ILIAMNA D-7 | 59.92565 N | 155.37275 W | S003S035W07 | COr |
| 325-30-10100-2202-3080-4083-5225 | ILIAMNA D-7 | 59.94142 N | 155.29662 W | S003S035W04 | COr |
| | ILIAMNA D-7 | 59.93605 N | 155.30251 W | S003S035W09 | COr |
| 325-30-10100-2202-3080-4086 | ILIAMNA D-8 | 59.81846 N | 155.76296 W | S004S038W23 | COpr,Sp |
| | ILIAMNA D-8 | 59.79043 N | 155.65891 W | S004S037W33 | COr,Ss |
| 325-30-10100-2202-3080-4086-0010 | ILIAMNA D-8 | 59.79280 N | 155.73055 W | S004S038W36 | COp,Sp |
| 325-30-10100-2202-3080-4086-0020 | ILIAMNA D-8 | 59.79276 N | 155.72039 W | S004S038W36 | COp,Sp |
| 325-30-10100-2202-3080-4086-0030 | ILIAMNA D-8 | 59.78978 N | 155.70540 W | S004S037W31 | COp,Sp |

| WATER BODY NUMBER / NAME | MAP SHEET | LAT. | LONG. | PLSS | SPECIES |
|---|---|---|---|---|---|
| 325-30-10100-2202-3080-4086-0040 | ILIAMNA D-8 | 59.79252 N | 155.68176 W | S004S037W32 | COp,Sp |
| 325-30-10100-2202-3080-4086-0050 | ILIAMNA D-8 | 59.79188 N | 155.67621 W | S004S037W32 | COp,Sp |
| 325-30-10100-2202-3080-4086-5202 | ILIAMNA D-8 | 59.78978 N | 155.66042 W | S004S037W33 | COp |
| | ILIAMNA D-8 | 59.78713 N | 155.63521 W | S004S037W33 | COr |
| 325-30-10100-2202-3080-4086-5202-0010 | ILIAMNA D-8 | 59.78775 N | 155.64150 W | S004S037W33 | COr |
| 325-30-10100-2202-3080-4086-5202-0020 | ILIAMNA D-8 | 59.78671 N | 155.63760 W | S004S037W33 | COr |
| 325-30-10100-2202-3080-4093 | ILIAMNA D-8 | 59.80059 N | 155.66258 W | S004S037W28 | COp |
| | ILIAMNA D-8 | 59.81367 N | 155.64603 W | S004S037W21 | COr |
| 325-30-10100-2202-3080-4095 | ILIAMNA D-7 | 59.80656 N | 155.61932 W | S004S037W27 | COr |
| | ILIAMNA D-7 | 59.82232 N | 155.57249 W | S004S037W24 | COr |
| 325-30-10100-2202-3080-4199 | ILIAMNA D-7 | 59.79772 N | 155.51288 W | S004S036W29 | CHp,COsr,Kr,Sr |
| | ILIAMNA D-7 | 59.75790 N | 155.46437 W | S005S036W07 | COr |
| 325-30-10100-2202-3080-4204 | ILIAMNA D-7 | 59.81362 N | 155.42559 W | S004S036W23 | CHp,COsr,Kpr |
| | ILIAMNA D-7 | 59.85747 N | 155.44868 W | S004S036W03 | Kr |
| 325-30-10100-2202-3080-4204-5002 | ILIAMNA D-7 | 59.82548 N | 155.42608 W | S004S036W14 | COr |
| | ILIAMNA D-7 | 59.82593 N | 155.42645 W | S004S036W14 | COr |
| 325-30-10100-2202-3080-4204-5010 | ILIAMNA D-7 | 59.83709 N | 155.42591 W | S004S036W14 | COr |
| | ILIAMNA D-7 | 59.83841 N | 155.42607 W | S004S036W11 | COr |
| 325-30-10100-2202-3080-4210 | ILIAMNA D-7 | 59.82014 N | 155.34374 W | S004S035W20 | COr,Kp,Sr |
| | ILIAMNA D-7 | 59.82209 N | 155.34052 W | S004S035W20 | COr |
| 325-30-10100-2202-3080-4210-0010 | ILIAMNA D-7 | 59.82249 N | 155.33787 W | S004S035W20 | COr |
| 325-30-10100-2202-3080-4210-5005 | ILIAMNA D-7 | 59.82129 N | 155.34336 W | S004S035W20 | COpr,Kp,Sr |
| | ILIAMNA D-7 | 59.87362 N | 155.34551 W | S003S035W32 | COr |
| 325-30-10100-2202-3080-4210-5005-6005 | ILIAMNA D-7 | 59.82590 N | 155.36820 W | S004S035W18 | COr,Kp |
| | ILIAMNA D-7 | 59.83656 N | 155.38122 W | S004S036W13 | Kr |
| 325-30-10100-2202-3080-4210-5005-6005-7009 | ILIAMNA D-7 | 59.83525 N | 155.38156 W | S004S036W13 | COr,Kr |
| | ILIAMNA D-7 | 59.83563 N | 155.38343 W | S004S036W13 | COr,Kr |
| 325-30-10100-2202-3080-4225 | ILIAMNA D-7 | 59.88615 N | 155.27888 W | S003S035W27 | COr |
| | ILIAMNA D-7 | 59.88698 N | 155.27844 W | S003S035W27 | COr |

| WATER BODY NUMBER / NAME | MAP SHEET | LAT. | LONG. | PLSS | SPECIES |
|---|---|---|---|---|---|
| 325-30-10100-2202-3115 | DILLINGHAM D-2 | 59.97881 N | 156.43986 W | S002S042W26 | COp |
| | TAYLOR MTS A-2 | 60.05783 N | 156.56608 W | S001S042W30 | COr |
| 325-30-10100-2202-3125 | TAYLOR MTS A-2 | 60.00284 N | 156.42387 W | S002S042W13 | COr,Kp |
| Dixie Creek | TAYLOR MTS A-2 | 60.09710 N | 156.43640 W | S001S042W14 | COr,Kp |
| 325-30-10100-2202-3125-4505 | TAYLOR MTS A-2 | 60.07032 N | 156.45618 W | S001S042W23 | COr |
| | TAYLOR MTS A-2 | 60.10240 N | 156.54797 W | S001S042W08 | COr |
| 325-30-10100-2202-3125-4511 | TAYLOR MTS A-2 | 60.09710 N | 156.43640 W | S001S042W14 | COr,Kr |
| | TAYLOR MTS A-2 | 60.16057 N | 156.52556 W | S001N042W23 | COr |
| 325-30-10100-2202-3125-4512 | TAYLOR MTS A-2 | 60.09718 N | 156.43679 W | S001S042W14 | COp,Kp |
| | TAYLOR MTS A-2 | 60.13235 N | 156.39436 W | S001N041W34 | COr,Kr |
| 325-30-10100-2202-3170 | TAYLOR MTS A-1 | 60.10480 N | 156.35835 W | S001S041W08 | COr |
| Beaver Creek | TAYLOR MTS A-1 | 60.21834 N | 156.09326 W | S002N039W32 | COr |
| 325-30-10100-2202-3225 | TAYLOR MTS A-1 | 60.21675 N | 156.36028 W | S002N041W35 | CHs,Sp |
| Ethel Creek | TAYLOR MTS A-2 | 60.23350 N | 156.47983 W | S002N041W30 | CHs |
| 325-30-10100-2202-3225-4030 | TAYLOR MTS A-2 | 60.22848 N | 156.41220 W | S002N041W28 | CHs |
| | TAYLOR MTS A-2 | 60.24299 N | 156.42542 W | S002N041W20 | CHs |
| 325-30-10100-2202-3281 | TAYLOR MTS B-1 | 60.30542 N | 156.26151 W | S003N040W32 | CHs,COs,Ks,Ss,ACp |
| Mosquito River | TAYLOR MTS C-1 | 60.55375 N | 156.02738 W | S005N038W06 | COr |
| 325-30-10100-2202-3281-4011 | TAYLOR MTS B-1 | 60.32432 N | 156.24034 W | S003N040W28 | COr |
| Moose Creek | TAYLOR MTS B-2 | 60.41075 N | 156.44230 W | S004N041W29 | COr |
| 325-30-10100-2202-3281-4011-5201 | TAYLOR MTS B-1 | 60.34809 N | 156.34093 W | S003N041W14 | COp |
| | TAYLOR MTS B-2 | 60.34273 N | 156.42561 W | S003N041W20 | COr |
| 325-30-10100-2202-3281-4020 | TAYLOR MTS B-1 | 60.37046 N | 156.21038 W | S003N040W10 | CHs,COs,Ks,Ss |
| East Fork Mosquito River | LAKE CLARK C-8 | 60.56792 N | 155.90951 W | S006N038W35 | COr |
| 325-30-10100-2202-3281-4020-5510 | TAYLOR MTS B-1 | 60.44980 N | 156.07394 W | S004N039W09 | COp |
| | LAKE CLARK B-8 | 60.43614 N | 155.99108 W | S004N039W14 | COr |
| 325-30-10100-2202-3281-4023 | TAYLOR MTS B-1 | 60.38059 N | 156.21268 W | S003N040W03 | COp,Ks |
| Portage Creek | TAYLOR MTS B-2 | 60.43796 N | 156.40572 W | S004N041W16 | COr |
| 325-30-10100-2202-3281-4101 | TAYLOR MTS C-1 | 60.50835 N | 156.23862 W | S005N040W23 | COp |
| | TAYLOR MTS C-1 | 60.53273 N | 156.31055 W | S005N040W09 | COr |
| 325-30-10100-2202-3281-4101-5021 | TAYLOR MTS C-1 | 60.51630 N | 156.28074 W | S005N040W15 | COp |
| | TAYLOR MTS C-1 | 60.51451 N | 156.31625 W | S005N040W21 | COr |
| 325-30-10100-2202-3338 | TAYLOR MTS B-1 | 60.32661 N | 156.13570 W | S003N040W25 | CHs,COs,Ks,Sp,ACp |
| Keefer Creek | LAKE CLARK B-8 | 60.28300 N | 155.74032 W | S002N037W08 | CHs,COs,Ks,ACp |

| WATER BODY NUMBER / NAME | MAP SHEET | LAT. | LONG. | PLSS | SPECIES |
|---|---|---|---|---|---|
| 325-30-10100-2202-3338-4302 | LAKE CLARK B-8 | 60.27562 N | 155.77756 W | S002N037W07 | COp,Kp |
| | LAKE CLARK A-8 | 60.24963 N | 155.77185 W | S002N037W19 | COr,Kp |
| 325-30-10100-2202-3420 | LAKE CLARK B-8 | 60.43328 N | 155.76792 W | S004N037W18 | CHs,COs,Kp,Ss |
| | LAKE CLARK B-7 | 60.39434 N | 155.53082 W | S004N036W33 | COsr,Kr,Ss |
| 325-30-10100-2202-3431 | LAKE CLARK B-8 | 60.46617 N | 155.70550 W | S004N037W04 | COr |
| Springway Creek | LAKE CLARK B-8 | 60.49196 N | 155.87923 W | S005N038W25 | COr |
| 325-30-10100-2202-3431-4020 | LAKE CLARK C-8 | 60.50770 N | 155.78199 W | S005N037W21 | COp |
| | LAKE CLARK C-8 | 60.52262 N | 155.77456 W | S005N037W16 | COr |
| 325-30-10100-2202-3446 | LAKE CLARK B-8 | 60.48676 N | 155.63955 W | S005N036W32 | CHs,COs,Ks,Ps,Ss,ACp |
| Chilchitna River | LAKE CLARK B-6 | 60.49481 N | 154.89897 W | S005N032W28 | COs,Ks,Ss,ACp |
| 325-30-10100-2202-3446-4021 | LAKE CLARK C-7 | 60.50014 N | 155.55343 W | S005N036W26 | COr,Kr |
| Dummy Creek | LAKE CLARK C-6 | 60.51864 N | 155.21702 W | S005N034W15 | COr,Kr |
| 325-30-10100-2202-3446-4052 | LAKE CLARK B-7 | 60.45850 N | 155.46806 W | S004N036W01 | CHs,COrs,Krs,Ss,ACp |
| Nikadavna Creek | LAKE CLARK B-7 | 60.35592 N | 155.36218 W | S003N035W16 | Ss |
| 325-30-10100-2202-3446-4052-0010 | LAKE CLARK B-7 | 60.34432 N | 155.33139 W | S003N035W15 | Sr |
| Tutna Lake | | | | | |
| 325-30-10100-2202-3481 | LAKE CLARK C-7 | 60.54850 N | 155.50091 W | S005N035W06 | COp |
| | LAKE CLARK C-7 | 60.59467 N | 155.54233 W | S006N036W23 | COr |
| 325-30-10100-2202-3510 | LAKE CLARK C-7 | 60.59302 N | 155.39219 W | S006N035W22 | CHs,COs,Ksr,Ssr,ACp |
| Chilikadrotna River | LAKE CLARK C-3 | 60.63075 N | 153.91003 W | S006N026W07 | Ss,ACp |
| 325-30-10100-2202-3510-0010 | LAKE CLARK C-3 | 60.64628 N | 153.99003 W | S007N027W34 | Ss,ACp |
| Twin Lakes | | | | | |
| 325-30-10100-2202-3510-0020 | LAKE CLARK C-3 | 60.64962 N | 153.82281 W | S007N026W34 | Ss,ACp |
| Twin Lakes | | | | | |
| 325-30-10100-2202-3510-4028 | LAKE CLARK C-6 | 60.59283 N | 155.18332 W | S006N034W23 | Ks,Sp |
| | LAKE CLARK C-6 | 60.55620 N | 155.16353 W | S005N034W01 | Ks |
| 325-30-10100-2202-3510-4028-5004 | LAKE CLARK C-6 | 60.57975 N | 155.17124 W | S006N034W25 | Ks |
| | LAKE CLARK C-6 | 60.55758 N | 155.19083 W | S005N034W02 | Ks |
| 325-30-10100-2202-3510-4054 | LAKE CLARK C-6 | 60.59420 N | 155.01291 W | S006N033W23 | COp,Ks |
| | LAKE CLARK C-6 | 60.57096 N | 155.01856 W | S006N033W35 | Ks |
| 325-30-10100-2202-3510-4054-5005 | LAKE CLARK C-6 | 60.59214 N | 155.00973 W | S006N033W23 | COp,Ks |
| | LAKE CLARK C-6 | 60.57323 N | 154.97413 W | S006N032W31 | Ks |
| 325-30-10100-2202-3510-4089 | LAKE CLARK C-5 | 60.58854 N | 154.87223 W | S006N032W22 | COs,Ks |
| Ptarmigan Creek | LAKE CLARK C-4 | 60.71819 N | 154.43178 W | S007N029W07 | COr |

| WATER BODY NUMBER / NAME | MAP SHEET | LAT. | LONG. | PLSS | SPECIES |
|---|---|---|---|---|---|
| 325-30-10100-2202-3510-4136<br>Little Mulchatna River | LAKE CLARK C-5<br>LAKE CLARK B-4 | 60.55746 N<br>60.49300 N | 154.58576 W<br>154.28219 W | S005N030W05<br>S005N029W25 | CHs,COs,Ks,Ss<br>COr |
| 325-30-10100-2202-3510-4136-0010<br>Fishtrap Lake | LAKE CLARK B-4 | 60.49044 N | 154.33390 W | S005N029W27 | COp,Ss |
| 325-30-10100-2202-3510-4136-5020 | LAKE CLARK B-4<br>LAKE CLARK B-4 | 60.48699 N<br>60.48529 N | 154.30707 W<br>154.28506 W | S005N029W35<br>S005N029W36 | Ss<br>Ss |
| 325-30-10100-2202-3510-4164 | LAKE CLARK C-4<br>LAKE CLARK C-3 | 60.59600 N<br>60.56115 N | 154.46541 W<br>153.96765 W | S006N030W24<br>S006N027W35 | COs,Ks<br>COs,Ks |
| 325-30-10100-2202-3510-4164-5023 | LAKE CLARK C-4<br>LAKE CLARK C-4 | 60.60380 N<br>60.61114 N | 154.30172 W<br>154.30346 W | S006N029W13<br>S006N029W13 | COsr,Kr<br>COsr,Kr |
| 325-30-10100-2202-3510-4164-5023-0010<br>Snipe Lake | LAKE CLARK C-4 | 60.62553 N | 154.29858 W | S006N029W12 | COp |
| 325-30-10100-2202-3510-4164-5023-6010 | LAKE CLARK C-4<br>LAKE CLARK C-4 | 60.62244 N<br>60.62253 N | 154.28664 W<br>154.28567 W | S006N029W12<br>S006N029W12 | COr<br>COr |
| 325-30-10100-2202-3510-4164-5029 | LAKE CLARK C-4<br>LAKE CLARK C-4 | 60.59661 N<br>60.60537 N | 154.24673 W<br>154.20110 W | S006N028W19<br>S006N028W16 | Kp<br>Kr |
| 325-30-10100-2202-3510-4199 | LAKE CLARK C-4<br>LAKE CLARK C-4 | 60.68717 N<br>60.69679 N | 154.23471 W<br>154.23015 W | S007N028W20<br>S007N028W17 | COr<br>COr |
| 325-30-10100-2202-3510-4300 | LAKE CLARK C-2<br>LAKE CLARK C-2 | 60.67634 N<br>60.67894 N | 153.73306 W<br>153.71552 W | S007N025W19<br>S007N025W20 | Ss,ACp<br>Ss,ACp |
| 325-30-10100-2202-3540<br>Big Bonanza Creek | LAKE CLARK C-7<br>LAKE CLARK C-6 | 60.64503 N<br>60.63537 N | 155.32014 W<br>155.05063 W | S006N034W06<br>S006N033W03 | COr,Kr<br>COr,Kr |
| 325-30-10100-2202-3540-4111 | LAKE CLARK C-7<br>LAKE CLARK C-6 | 60.65308 N<br>60.68978 N | 155.26842 W<br>155.14151 W | S007N034W33<br>S007N033W18 | COr<br>COr |
| 325-30-10100-2202-3540-4501 | LAKE CLARK C-6<br>LAKE CLARK C-6 | 60.63537 N<br>60.64226 N | 155.05063 W<br>155.02080 W | S006N033W03<br>S006N033W02 | COr,Kr<br>COr,Kr |
| 325-30-10100-2202-3540-4501-5013 | LAKE CLARK C-6<br>LAKE CLARK C-6 | 60.64226 N<br>60.64481 N | 155.02080 W<br>155.01175 W | S006N033W02<br>S006N033W02 | COr<br>COr |
| 325-30-10100-2202-3545 | LAKE CLARK C-7<br>LAKE CLARK C-7 | 60.67740 N<br>60.69413 N | 155.28549 W<br>155.33468 W | S007N034W20<br>S007N035W13 | COr<br>COr |
| 325-30-10100-2202-3545-4201 | LAKE CLARK C-7<br>LAKE CLARK C-7 | 60.69413 N<br>60.67120 N | 155.33468 W<br>155.42341 W | S007N035W13<br>S007N035W28 | COp<br>COr |
| 325-30-10100-2202-3545-4202 | LAKE CLARK C-7<br>LAKE CLARK C-7 | 60.69413 N<br>60.72900 N | 155.33468 W<br>155.41549 W | S007N035W13<br>S007N035W03 | COr<br>COr |

| WATER BODY NUMBER / NAME | MAP SHEET | LAT. | LONG. | PLSS | SPECIES |
|---|---|---|---|---|---|
| 325-30-10100-2202-3571 | LAKE CLARK C-6 | 60.70561 N | 155.21908 W | S007N034W10 | COp,Sp |
| | LAKE CLARK D-6 | 60.75155 N | 155.22505 W | S008N034W27 | COr,Ss |
| 325-30-10100-2202-3590 | LAKE CLARK C-6 | 60.72172 N | 155.13448 W | S007N033W06 | COr,Kr |
| Bonanza Creek | LAKE CLARK C-5 | 60.70490 N | 154.73439 W | S007N031W09 | COr,Kr |
| 325-30-10100-2202-3590-4021 | LAKE CLARK C-6 | 60.73148 N | 155.10244 W | S007N033W05 | COp |
| | LAKE CLARK C-6 | 60.73472 N | 155.01353 W | S008N033W35 | COr |
| 325-30-10100-2202-3590-4210 | LAKE CLARK C-5 | 60.69214 N | 154.86491 W | S007N032W15 | COr |
| Victoria Creek | LAKE CLARK C-5 | 60.68910 N | 154.86300 W | S007N032W22 | COr |
| 325-30-10100-2202-3640 | LAKE CLARK D-6 | 60.79725 N | 154.92374 W | S008N032W08 | COr |
| | LAKE CLARK D-5 | 60.81093 N | 154.85343 W | S008N032W02 | COr |
| 325-30-10100-2202-3650 | LAKE CLARK D-6 | 60.82011 N | 154.90403 W | S009N032W35 | COs,Ks |
| | LAKE CLARK D-6 | 60.81693 N | 154.88743 W | S008N032W03 | COs,Ks |
| 325-30-10100-2202-3650-0010 | LAKE CLARK D-6 | 60.81404 N | 154.88170 W | S008N032W03 | COs,Ks |
| Half Cabin Lake | | | | | |
| 325-30-10100-2202-3670 | LAKE CLARK D-5 | 60.86429 N | 154.81899 W | S009N031W17 | CHp,COs,Ks,Ss |
| | LAKE CLARK D-5 | 60.84791 N | 154.78159 W | S009N031W28 | CHp,COs,Ks,Ss |
| 325-30-10100-2202-3670-0010 | LAKE CLARK D-5 | 60.84460 N | 154.79310 W | S009N031W28 | CHp,COs,Ks,Ss |
| 325-30-10100-2202-3670-4021 | LAKE CLARK D-5 | 60.85353 N | 154.78498 W | S009N031W21 | COr |
| | LAKE CLARK D-5 | 60.86494 N | 154.64932 W | S009N030W17 | COr |
| 325-30-10100-2202-3890 | LAKE CLARK D-5 | 60.88885 N | 154.76863 W | S009N031W10 | COr,Kr |
| | LAKE CLARK D-5 | 60.87629 N | 154.63272 W | S009N030W17 | COr,Kr |
| 325-30-10100-2202-3901 | LAKE CLARK D-4 | 60.81743 N | 154.41226 W | S008N029W05 | Kr |
| Summit Creek | LAKE CLARK D-3 | 60.87526 N | 154.11674 W | S009N027W17 | Kr |
| 325-30-10100-2202-3940 | LAKE CLARK D-3 | 60.77681 N | 154.05792 W | S008N027W17 | Kr |
| | LAKE CLARK D-3 | 60.77240 N | 154.05787 W | S008N027W20 | Kr |
| 325-30-10100-2202-3943 | LAKE CLARK D-3 | 60.78179 N | 154.03250 W | S008N027W16 | COr |
| | LAKE CLARK D-3 | 60.78260 N | 154.03339 W | S008N027W16 | COr |
| 325-30-10100-2205 | DILLINGHAM C-4 | 59.65183 N | 157.13472 W | S006S046W17 | COr |
| | DILLINGHAM C-4 | 59.64005 N | 157.15215 W | S006S046W20 | COr |
| 325-30-10100-2210 | DILLINGHAM C-4 | 59.67128 N | 157.13790 W | S006S046W08 | CHs,COs,Ks,Ss |
| | DILLINGHAM C-3 | 59.72746 N | 157.12183 W | S005S046W21 | CHs,COs,Ks,Ss |
| 325-30-10100-2229 | DILLINGHAM C-4 | 59.73041 N | 157.34222 W | S005S047W19 | CHs,COp |
| | DILLINGHAM C-4 | 59.63197 N | 157.43327 W | S006S048W27 | COr |

| WATER BODY NUMBER / NAME | MAP SHEET | LAT. | LONG. | PLSS | SPECIES |
|---|---|---|---|---|---|
| 325-30-10100-2231 | DILLINGHAM C-4 | 59.73024 N | 157.34580 W | S005S047W19 | CHs,COr,Kr |
| | DILLINGHAM C-5 | 59.67301 N | 157.50769 W | S006S048W07 | COr |
| 325-30-10100-2241 | DILLINGHAM D-4 | 59.75680 N | 157.40713 W | S005S048W11 | CHs,COsr,Ksr,ACp |
| Napotoli Creek | DILLINGHAM C-5 | 59.72688 N | 157.87453 W | S005S051W24 | COr,Kr |
| 325-30-10100-2241-3015 | DILLINGHAM D-4 | 59.75488 N | 157.44834 W | S005S048W09 | COr,Kr |
| | DILLINGHAM C-6 | 59.68696 N | 157.89719 W | S006S051W02 | COr |
| 325-30-10100-2241-3015-4020 | DILLINGHAM C-5 | 59.68926 N | 157.62117 W | S006S049W04 | COr |
| | DILLINGHAM C-5 | 59.70040 N | 157.71555 W | S005S050W36 | COr |
| 325-30-10100-2241-3015-4027 | DILLINGHAM C-5 | 59.67778 N | 157.68639 W | S006S049W07 | COr |
| | DILLINGHAM C-5 | 59.66639 N | 157.66767 W | S006S049W08 | COr |
| 325-30-10100-2241-3015-4029 | DILLINGHAM C-5 | 59.67824 N | 157.68656 W | S006S049W07 | COp |
| | DILLINGHAM C-5 | 59.67318 N | 157.72559 W | S006S050W11 | COr |
| 325-30-10100-2241-3015-4029-5003 | DILLINGHAM C-5 | 59.67371 N | 157.70479 W | S006S050W12 | COr |
| | DILLINGHAM C-5 | 59.65760 N | 157.69959 W | S006S050W13 | COr |
| 325-30-10100-2241-3031 | DILLINGHAM C-5 | 59.74776 N | 157.58162 W | S005S049W14 | COr,Kr |
| | DILLINGHAM C-5 | 59.74464 N | 157.58833 W | S005S049W15 | COr,Kr |
| 325-30-10100-2241-3051 | DILLINGHAM C-5 | 59.73870 N | 157.68455 W | S005S049W18 | COr,Kr |
| | DILLINGHAM C-5 | 59.73402 N | 157.70115 W | S005S050W24 | COr,Kr |
| 325-30-10100-2241-3068 | DILLINGHAM C-5 | 59.73723 N | 157.77400 W | S005S050W15 | COr |
| | DILLINGHAM C-5 | 59.74156 N | 157.79450 W | S005S050W16 | COr |
| 325-30-10100-2241-3071 | DILLINGHAM C-5 | 59.73304 N | 157.79537 W | S005S050W21 | COr |
| | DILLINGHAM C-5 | 59.72161 N | 157.82381 W | S005S050W29 | COr |
| 325-30-10100-2241-3100 | DILLINGHAM C-5 | 59.73787 N | 157.83335 W | S005S050W17 | COr |
| | DILLINGHAM C-5 | 59.74296 N | 157.84811 W | S005S050W18 | COr |
| 325-30-10100-2241-3110 | DILLINGHAM C-5 | 59.73609 N | 157.85612 W | S005S050W19 | COr |
| | DILLINGHAM C-6 | 59.73333 N | 157.90333 W | S005S051W23 | COr |
| 325-30-10100-2241-3118 | DILLINGHAM C-5 | 59.72688 N | 157.87453 W | S005S051W24 | COr,Kr |
| | DILLINGHAM C-6 | 59.72535 N | 157.88461 W | S005S051W24 | COr,Kr |
| 325-30-10100-2243 | DILLINGHAM D-4 | 59.76270 N | 157.40795 W | S005S048W11 | COr |
| | DILLINGHAM D-5 | 59.76024 N | 157.70532 W | S005S050W12 | COr |
| 325-30-10100-2249 | DILLINGHAM D-4 | 59.80174 N | 157.43918 W | S004S048W25 | CHs,COs,Ksr,Ps,Ss,ACp,Wp |
| Nuyakuk River | GOODNEWS BAY D-1 | 59.86037 N | 159.15889 W | S004S058W01 | Ss,ACp,Wp |
| 325-30-10100-2249-0010 | DILLINGHAM D-7 | 59.95927 N | 158.33695 W | S002S053W35 | CHp,COp,Kp,Pp,Ss,ACp,Wp |
| Tikchik Lake | | | | | |

| WATER BODY NUMBER / NAME | MAP SHEET | LAT. | LONG. | PLSS | SPECIES |
|---|---|---|---|---|---|
| 325-30-10100-2249-0020<br>Nuyakuk Lake | DILLINGHAM D-8 | 59.92760 N | 158.80641 W | S003S055W07 | Ss,ACp,Wp |
| 325-30-10100-2249-3015 | DILLINGHAM D-5<br>DILLINGHAM D-5 | 59.82151 N<br>59.79502 N | 157.52165 W<br>157.69434 W | S004S048W22<br>S004S049W27 | COp<br>COr |
| 325-30-10100-2249-3015-4021 | DILLINGHAM D-5<br>DILLINGHAM D-5 | 59.79876 N<br>59.78677 N | 157.64980 W<br>157.68585 W | S004S049W26<br>S004S049W34 | COp<br>COr |
| 325-30-10100-2249-3025 | DILLINGHAM D-5<br>DILLINGHAM C-6 | 59.85642 N<br>59.74353 N | 157.56324 W<br>158.02314 W | S004S048W05<br>S005S051W18 | CHs,COsr,Ksr,Ssr<br>COr,Kr |
| 325-30-10100-2249-3025-4020 | DILLINGHAM D-5<br>DILLINGHAM D-5 | 59.81271 N<br>59.80553 N | 157.69204 W<br>157.71671 W | S004S049W22<br>S004S049W28 | COp,Sp<br>COp,Sp |
| 325-30-10100-2249-3025-4020-5005 | DILLINGHAM D-5<br>DILLINGHAM D-5 | 59.80553 N<br>59.79838 N | 157.71671 W<br>157.73404 W | S004S049W28<br>S004S049W29 | COr,Sr<br>COr,Sr |
| 325-30-10100-2249-3025-4030 | DILLINGHAM D-5<br>DILLINGHAM D-5 | 59.79599 N<br>59.78034 N | 157.73216 W<br>157.85776 W | S004S049W29<br>S004S050W34 | COp<br>COr |
| 325-30-10100-2249-3025-4040 | DILLINGHAM D-5<br>DILLINGHAM D-5 | 59.78235 N<br>59.77141 N | 157.76218 W<br>157.79178 W | S004S049W31<br>S005S050W04 | COp<br>COr |
| 325-30-10100-2249-3048<br>Arrow Creek | DILLINGHAM D-5<br>TAYLOR MTS A-6 | 59.89406 N<br>60.16438 N | 157.79394 W<br>158.05749 W | S003S050W25<br>S001N051W24 | CHs,COs,Ksr,Sr<br>COr,Kr |
| 325-30-10100-2249-3048-4122 | DILLINGHAM D-5<br>DILLINGHAM D-5 | 59.94566 N<br>59.95278 N | 157.80485 W<br>157.79588 W | S003S050W01<br>S003S050W01 | COs,Ks<br>COs,Ks |
| 325-30-10100-2249-3054 | DILLINGHAM D-5<br>DILLINGHAM D-5 | 59.89627 N<br>59.91690 N | 157.83114 W<br>157.87060 W | S003S050W23<br>S003S050W16 | COs<br>COs |
| 325-30-10100-2249-3059 | DILLINGHAM D-5<br>DILLINGHAM D-6 | 59.88405 N<br>59.83285 N | 157.84902 W<br>157.91520 W | S003S050W27<br>S004S050W17 | COs<br>COs |
| 325-30-10100-2249-3076 | DILLINGHAM D-6<br>DILLINGHAM D-6 | 59.91678 N<br>59.94990 N | 157.91416 W<br>157.90606 W | S003S050W17<br>S003S050W05 | COs<br>COs |
| 325-30-10100-2249-3080 | DILLINGHAM D-6<br>DILLINGHAM D-6 | 59.92266 N<br>59.94098 N | 157.93673 W<br>157.97805 W | S003S050W18<br>S003S051W01 | COs,Ss<br>COs,Ss |
| 325-30-10100-2249-3080-0010 | DILLINGHAM D-6 | 59.94012 N | 157.97305 W | S003S051W01 | COs,Ss |
| 325-30-10100-2249-3080-0020 | DILLINGHAM D-6 | 59.94400 N | 157.99307 W | S003S051W02 | COs,Ss |
| 325-30-10100-2249-3088 | DILLINGHAM D-6<br>DILLINGHAM D-6 | 59.91441 N<br>59.93487 N | 157.99447 W<br>158.02786 W | S003S051W14<br>S003S051W10 | COs<br>COs |

| WATER BODY NUMBER / NAME | MAP SHEET | LAT. | LONG. | PLSS | SPECIES |
|---|---|---|---|---|---|
| 325-30-10100-2249-3088-0010 | DILLINGHAM D-6 | 59.93150 N | 158.02362 W | S003S051W10 | COs |
| 325-30-10100-2249-3101 | DILLINGHAM D-6 | 59.90555 N | 158.03962 W | S003S051W22 | COp |
| | DILLINGHAM D-6 | 59.83740 N | 158.06699 W | S004S051W09 | COr |
| 325-30-10100-2249-3111 | DILLINGHAM D-6 | 59.89883 N | 158.16815 W | S003S052W23 | COs |
| | DILLINGHAM D-7 | 59.86148 N | 158.33127 W | S004S053W02 | COr |
| 325-30-10100-2249-3118 | DILLINGHAM D-6 | 59.92851 N | 158.17754 W | S003S052W11 | COr,Ks |
| Little King Salmon River | TAYLOR MTS A-6 | 60.07069 N | 158.06028 W | S001S051W21 | COr |
| 325-30-10100-2249-3118-0050 | TAYLOR MTS A-6 | 60.04614 N | 158.07330 W | S001S051W32 | COr |
| 325-30-10100-2249-3126 | DILLINGHAM D-6 | 59.96337 N | 158.21111 W | S002S052W34 | Ss |
| | DILLINGHAM D-6 | 59.98066 N | 158.20174 W | S002S052W27 | Ss |
| 325-30-10100-2249-3141 | DILLINGHAM D-7 | 59.92811 N | 158.33879 W | S003S053W11 | Ss |
| | DILLINGHAM D-7 | 59.89814 N | 158.37902 W | S003S053W22 | Ss |
| 325-30-10100-2249-3141-0010 | DILLINGHAM D-7 | 59.89872 N | 158.34107 W | S003S053W23 | Sp |
| 325-30-10100-2249-3142 | DILLINGHAM D-7 | 59.98243 N | 158.34342 W | S002S053W23 | CHs,COs,Ksr,Ps,Ss,ACp |
| Tikchik River | TAYLOR MTS B-8 | 60.48308 N | 158.99035 W | S005N055W31 | Ss |
| 325-30-10100-2249-3142-0010 | TAYLOR MTS B-8 | 60.46465 N | 158.90817 W | S004N055W06 | Sp |
| Nishlik Lake | | | | | |
| 325-30-10100-2249-3142-4030 | TAYLOR MTS A-7 | 60.03128 N | 158.35165 W | S002S053W02 | COp,Ss,ACp |
| Koneruk Creek | TAYLOR MTS A-7 | 60.19290 N | 158.27194 W | S001N052W11 | Ss,ACp |
| 325-30-10100-2249-3142-4030-0010 | TAYLOR MTS A-7 | 60.19595 N | 158.27419 W | S001N052W11 | Ss,ACp |
| 325-30-10100-2249-3142-4030-5032 | TAYLOR MTS A-6 | 60.06073 N | 158.23158 W | S001S052W28 | Ss |
| | TAYLOR MTS A-6 | 60.06486 N | 158.22257 W | S001S052W28 | Ss |
| 325-30-10100-2249-3142-4030-5086 | TAYLOR MTS A-6 | 60.18290 N | 158.23471 W | S001N052W13 | Ss |
| | TAYLOR MTS A-6 | 60.17650 N | 158.16670 W | S001N051W17 | Ss |
| 325-30-10100-2249-3142-4150 | TAYLOR MTS B-8 | 60.25259 N | 158.67246 W | S002N054W21 | CHs,COs,Ks,Ss,ACp |
| | TAYLOR MTS B-8 | 60.27726 N | 158.66329 W | S002N054W09 | CHs,COs,Ks,Ss,ACp |
| 325-30-10100-2249-3142-4163 | TAYLOR MTS B-8 | 60.26387 N | 158.68093 W | S002N054W16 | Ss,ACp |
| | TAYLOR MTS B-8 | 60.32724 N | 158.77359 W | S003N055W26 | ACp |
| 325-30-10100-2249-3142-4163-0010 | TAYLOR MTS B-8 | 60.36094 N | 158.87002 W | S003N055W08 | ACp |
| Upnuk Lake | | | | | |

| WATER BODY NUMBER / NAME | MAP SHEET | LAT. | LONG. | PLSS | SPECIES |
|---|---|---|---|---|---|
| 325-30-10100-2249-3142-4360 | TAYLOR MTS B-8 | 60.43537 N | 158.82341 W | S004N055W15 | COr,Ss |
| | TAYLOR MTS B-8 | 60.46517 N | 158.75922 W | S004N055W01 | COr |
| 325-30-10100-2249-3142-4360-5021 | TAYLOR MTS B-8 | 60.46517 N | 158.75922 W | S004N055W01 | COp |
| | TAYLOR MTS C-8 | 60.50357 N | 158.85162 W | S005N055W24 | COr |
| 325-30-10100-2249-3142-4401 | TAYLOR MTS B-8 | 60.45604 N | 158.94369 W | S004N056W11 | Ss |
| | TAYLOR MTS B-8 | 60.44516 N | 158.94958 W | S004N056W11 | Ss |
| 325-30-10100-2249-3161 | DILLINGHAM D-7 | 59.95094 N | 158.45418 W | S003S053W06 | COp,Ss |
| | DILLINGHAM D-7 | 59.90893 N | 158.54638 W | S003S054W22 | Ss |
| 325-30-10100-2249-3161-4003 | DILLINGHAM D-7 | 59.94148 N | 158.45948 W | S003S053W06 | Ss |
| | DILLINGHAM D-7 | 59.93859 N | 158.44556 W | S003S053W06 | Ss |
| 325-30-10100-2249-3161-4003-0010 | DILLINGHAM D-7 | 59.93538 N | 158.44057 W | S003S053W08 | Ss |
| 325-30-10100-2249-3161-4011 | DILLINGHAM D-7 | 59.92549 N | 158.49515 W | S003S054W12 | COp,Ss |
| | DILLINGHAM D-7 | 59.90440 N | 158.48006 W | S003S054W24 | Ss |
| 325-30-10100-2249-3161-4012 | DILLINGHAM D-7 | 59.92258 N | 158.51322 W | S003S054W14 | COp |
| | DILLINGHAM D-7 | 59.90572 N | 158.57187 W | S003S054W21 | COr |
| 325-30-10100-2249-3180 | TAYLOR MTS A-7 | 60.02565 N | 158.54545 W | S002S054W03 | Ss,ACp |
| | TAYLOR MTS A-7 | 60.03793 N | 158.56283 W | S002S054W04 | Ss,ACp |
| 325-30-10100-2249-3180-0010<br>Chauekuktuli, Lake | TAYLOR MTS A-8 | 60.05983 N | 158.80585 W | S001S055W30 | Ss,ACp |
| 325-30-10100-2249-3180-4016 | TAYLOR MTS A-7 | 60.06752 N | 158.54957 W | S001S054W27 | Ss |
| | TAYLOR MTS A-7 | 60.08979 N | 158.50258 W | S001S054W14 | Ss |
| 325-30-10100-2249-3180-4030 | TAYLOR MTS A-8 | 60.05967 N | 158.63470 W | S001S054W30 | Ss |
| Allen River | TAYLOR MTS A-7 | 60.07949 N | 158.60832 W | S001S054W20 | Sp |
| 325-30-10100-2249-3180-4050 | TAYLOR MTS A-8 | 60.06682 N | 158.84483 W | S001S056W26 | Sr |
| | TAYLOR MTS A-8 | 60.08105 N | 158.86018 W | S001S056W23 | Sr |
| 325-30-10100-2249-3191 | DILLINGHAM D-8 | 59.93997 N | 158.65412 W | S003S055W01 | Ss |
| | DILLINGHAM D-8 | 59.93901 N | 158.65427 W | S003S055W01 | Ss |
| 325-30-10100-2249-3196 | DILLINGHAM D-8 | 59.96231 N | 158.76362 W | S002S055W32 | Ss |
| | DILLINGHAM D-8 | 59.99300 N | 158.79886 W | S002S055W19 | Ss |
| 325-30-10100-2249-3204 | DILLINGHAM D-8 | 59.95523 N | 158.81027 W | S002S055W31 | COp,Ss |
| | DILLINGHAM D-8 | 59.99926 N | 158.85794 W | S002S056W14 | Ss |
| 325-30-10100-2249-3204-4010 | DILLINGHAM D-8 | 59.98422 N | 158.82515 W | S002S056W24 | COr |
| | DILLINGHAM D-8 | 59.98470 N | 158.82410 W | S002S056W24 | COr |

| WATER BODY NUMBER / NAME | MAP SHEET | LAT. | LONG. | PLSS | SPECIES |
|---|---|---|---|---|---|
| 325-30-10100-2249-3234 | GOODNEWS BAY D-1 | 59.95390 N | 159.15514 W | S002S057W31 | Ss,ACp,Wp |
| | GOODNEWS BAY D-1 | 59.97131 N | 159.17225 W | S002S058W25 | Ss,ACp,Wp |
| 325-30-10100-2249-3234-0010 | GOODNEWS BAY D-1 | 59.95927 N | 159.18362 W | S002S058W36 | Ss,ACp,Wp |
| 325-30-10100-2259 | DILLINGHAM D-4 | 59.86860 N | 157.44957 W | S003S048W36 | CHs,COp,Ksr,Ss |
| | TAYLOR MTS A-5 | 60.04467 N | 157.79173 W | S001S050W36 | COr |
| 325-30-10100-2259-3312 | TAYLOR MTS A-5 | 60.01061 N | 157.68829 W | S002S049W15 | COr,Kr |
| | TAYLOR MTS A-5 | 60.08247 N | 157.77711 W | S001S049W19 | COr,Kr |
| 325-30-10100-2259-3312-4202 | TAYLOR MTS A-5 | 60.04656 N | 157.72194 W | S001S049W33 | COr,Kr |
| | TAYLOR MTS A-5 | 60.08813 N | 157.72280 W | S001S049W16 | COr,Kr |
| 325-30-10100-2259-3316 | TAYLOR MTS A-5 | 60.03742 N | 157.77317 W | S002S049W06 | COr,Kr |
| | TAYLOR MTS A-5 | 60.05013 N | 157.79024 W | S001S050W36 | COr,Kr |
| 325-30-10100-2279 | DILLINGHAM D-4 | 59.96584 N | 157.39930 W | S002S047W32 | COr |
| | TAYLOR MTS A-5 | 60.13228 N | 157.68620 W | S001N048W31 | COr |
| 325-30-10100-2280 | DILLINGHAM D-4 | 59.93775 N | 157.40376 W | S003S047W08 | COs,Ks,ACp |
| Harris Creek | TAYLOR MTS A-3 | 60.06985 N | 156.90767 W | S001S044W19 | COr |
| 325-30-10100-2280-3211 | DILLINGHAM D-3 | 59.96927 N | 157.09811 W | S002S046W25 | COr,Kr |
| | TAYLOR MTS A-3 | 60.02454 N | 157.01833 W | S002S045W09 | COr,Kr |
| 325-30-10100-2280-3260 | TAYLOR MTS A-3 | 60.03571 N | 156.94069 W | S002S045W01 | COp |
| | TAYLOR MTS A-3 | 60.05439 N | 156.89799 W | S001S044W30 | COr |
| 325-30-10100-2288 | TAYLOR MTS A-4 | 60.00444 N | 157.35080 W | S002S047W15 | COr |
| | TAYLOR MTS A-4 | 60.09064 N | 157.17726 W | S001S046W15 | COr |
| 325-30-10100-2299 | TAYLOR MTS A-4 | 60.04806 N | 157.36308 W | S001S047W33 | CHs,COsr,Ksr,Ss,ACp |
| Klutuspak Creek | TAYLOR MTS A-6 | 60.23816 N | 158.14157 W | S002N051W28 | COs,Ks,Ss,ACp |
| 325-30-10100-2307 | TAYLOR MTS A-4 | 60.08539 N | 157.34877 W | S001S047W15 | COr |
| | TAYLOR MTS A-5 | 60.13838 N | 157.56814 W | S001N048W35 | COr |
| 325-30-10100-2311 | TAYLOR MTS A-4 | 60.12067 N | 157.31684 W | S001S047W02 | COr |
| | TAYLOR MTS A-5 | 60.16420 N | 157.62391 W | S001N048W21 | COr |
| 325-30-10100-2311-3102 | TAYLOR MTS A-4 | 60.16039 N | 157.48893 W | S001N047W20 | COr |
| | TAYLOR MTS A-5 | 60.18790 N | 157.56932 W | S001N048W11 | COr |
| 325-30-10100-2320 | TAYLOR MTS A-4 | 60.13031 N | 157.28524 W | S001N046W33 | COr |
| | TAYLOR MTS A-3 | 60.16751 N | 156.92616 W | S001N044W21 | COr |
| 325-30-10100-2320-3311 | TAYLOR MTS A-3 | 60.16751 N | 156.92616 W | S001N044W21 | COr |
| | TAYLOR MTS A-3 | 60.21606 N | 156.89576 W | S002N044W34 | COr |

| WATER BODY NUMBER / NAME | MAP SHEET | LAT. | LONG. | PLSS | SPECIES |
|---|---|---|---|---|---|
| 325-30-10100-2350 | TAYLOR MTS A-4 | 60.18087 N | 157.23604 W | S001N046W15 | COp,Ksr,ACp |
| Vukpalik Creek | TAYLOR MTS B-3 | 60.31549 N | 156.85848 W | S003N044W26 | COr |
| 325-30-10100-2350-3301 | TAYLOR MTS B-3 | 60.28318 N | 157.00402 W | S002N045W12 | COr,Kr |
| | TAYLOR MTS B-3 | 60.28882 N | 156.98343 W | S002N044W06 | COr,Kr |
| 325-30-10100-2435 | TAYLOR MTS B-4 | 60.25924 N | 157.28552 W | S002N046W16 | CHs,COsr,Ksr,Ps,Ss,ACp |
| King Salmon River | TAYLOR MTS B-7 | 60.32033 N | 158.48486 W | S003N053W28 | COr |
| 325-30-10100-2435-0010 | TAYLOR MTS B-7 | 60.34151 N | 158.44404 W | S003N053W23 | COp |
| 325-30-10100-2435-0020 | TAYLOR MTS B-7 | 60.33180 N | 158.45204 W | S003N053W22 | COp |
| 325-30-10100-2435-0030 | TAYLOR MTS B-7 | 60.33104 N | 158.45612 W | S003N053W22 | COp |
| 325-30-10100-2435-0040 | TAYLOR MTS B-7 | 60.32616 N | 158.46350 W | S003N053W27 | COp |
| 325-30-10100-2435-0050 | TAYLOR MTS B-7 | 60.32314 N | 158.46983 W | S003N053W27 | COp |
| 325-30-10100-2435-3100 | TAYLOR MTS B-5 | 60.27566 N | 157.67321 W | S002N048W07 | COs,Ks |
| | TAYLOR MTS B-5 | 60.41810 N | 157.66604 W | S004N048W20 | COs,Ks |
| 325-30-10100-2435-3116 | TAYLOR MTS B-5 | 60.32835 N | 157.79618 W | S003N049W28 | CHs,COp,Ks,Ss,ACp |
| | TAYLOR MTS B-5 | 60.44875 N | 157.76935 W | S004N049W10 | Ks,Ss,ACp |
| 325-30-10100-2435-3116-4011 | TAYLOR MTS B-5 | 60.34535 N | 157.82611 W | S003N049W17 | CHs,COp,Ks,Ss,ACp |
| | TAYLOR MTS B-6 | 60.43196 N | 158.03160 W | S004N050W18 | COr |
| 325-30-10100-2435-3116-4021 | TAYLOR MTS B-5 | 60.39307 N | 157.80418 W | S004N049W33 | COp,Kr |
| | TAYLOR MTS B-6 | 60.42914 N | 157.90954 W | S004N050W23 | Kr |
| 325-30-10100-2435-3116-4021-5010 | TAYLOR MTS B-5 | 60.39828 N | 157.84172 W | S004N049W32 | COp |
| | TAYLOR MTS B-5 | 60.41782 N | 157.85037 W | S004N049W19 | COr |
| 325-30-10100-2435-3130 | TAYLOR MTS B-5 | 60.31761 N | 157.83730 W | S003N049W29 | CHs,COp,Ks,ACp |
| | TAYLOR MTS B-6 | 60.35529 N | 157.99491 W | S003N050W17 | Ks,ACp |
| 325-30-10100-2435-3130-4011 | TAYLOR MTS B-6 | 60.33647 N | 157.96157 W | S003N050W21 | COr |
| | TAYLOR MTS B-6 | 60.40528 N | 158.09472 W | S004N051W26 | COr |
| 325-30-10100-2435-3152 | TAYLOR MTS B-6 | 60.29320 N | 157.92278 W | S002N050W02 | Kr |
| | TAYLOR MTS B-6 | 60.27806 N | 158.02282 W | S002N050W07 | Kr |
| 325-30-10100-2435-3230 | TAYLOR MTS B-6 | 60.30555 N | 158.17989 W | S003N051W32 | COr |
| | TAYLOR MTS B-6 | 60.43338 N | 158.17602 W | S004N051W17 | COp |

| WATER BODY NUMBER / NAME | MAP SHEET | LAT. | LONG. | PLSS | SPECIES |
|---|---|---|---|---|---|
| 325-30-10100-2435-3230-4100 | TAYLOR MTS B-6 | 60.43338 N | 158.17602 W | S004N051W17 | COp |
| | TAYLOR MTS B-6 | 60.42505 N | 158.16378 W | S004N051W20 | COr |
| 325-30-10100-2435-3238 | TAYLOR MTS B-7 | 60.33051 N | 158.27961 W | S003N052W22 | COr |
| | TAYLOR MTS B-7 | 60.34229 N | 158.27840 W | S003N052W22 | COr |
| 325-30-10100-2481 | TAYLOR MTS B-4 | 60.33759 N | 157.31629 W | S003N046W20 | COpr,Ks |
| Klutapuk Creek | TAYLOR MTS B-5 | 60.36493 N | 157.55066 W | S003N048W12 | COr |
| 325-30-10100-2481-3020 | TAYLOR MTS B-4 | 60.35081 N | 157.48827 W | S003N047W17 | COp |
| | TAYLOR MTS B-5 | 60.44513 N | 157.53910 W | S004N048W12 | COr |
| 325-30-10100-2497 | TAYLOR MTS B-4 | 60.38391 N | 157.28025 W | S003N046W04 | CHs,COsr,Ksr,Pp,Ss,ACp |
| Chichitnok River | TAYLOR MTS C-4 | 60.72910 N | 157.34653 W | S007N046W03 | COr,Kr |
| 325-30-10100-2497-3019 | TAYLOR MTS B-4 | 60.45764 N | 157.29738 W | S004N046W08 | COp,Ks,ACp |
| | TAYLOR MTS B-4 | 60.46203 N | 157.49728 W | S004N047W06 | COr |
| 325-30-10100-2497-3031 | TAYLOR MTS C-4 | 60.52688 N | 157.27450 W | S005N046W13 | COp |
| | TAYLOR MTS C-4 | 60.52685 N | 157.31703 W | S005N046W14 | COp |
| 325-30-10100-2497-3031-4011 | TAYLOR MTS C-4 | 60.52685 N | 157.31703 W | S005N046W14 | COp |
| | TAYLOR MTS C-4 | 60.51440 N | 157.39551 W | S005N046W20 | COr |
| 325-30-10100-2497-3226 | TAYLOR MTS C-4 | 60.61455 N | 157.29625 W | S006N046W14 | COsr,Ksr,Ss,ACp |
| | TAYLOR MTS C-4 | 60.73720 N | 157.46429 W | S008N047W36 | Kr |
| 325-30-10100-2497-3226-4080 | TAYLOR MTS C-4 | 60.63141 N | 157.34157 W | S006N046W10 | COr |
| | TAYLOR MTS C-5 | 60.59533 N | 157.53897 W | S006N047W21 | COr |
| 325-30-10100-2497-3226-4090 | TAYLOR MTS C-4 | 60.68323 N | 157.46926 W | S007N047W23 | COpr,Ksr |
| | TAYLOR MTS C-5 | 60.65163 N | 157.57861 W | S007N047W32 | COr,Kr |
| 325-30-10100-2497-3226-4090-5302 | TAYLOR MTS C-5 | 60.65513 N | 157.54911 W | S007N047W33 | COr,Kr |
| | TAYLOR MTS C-5 | 60.64638 N | 157.54904 W | S007N047W33 | COr,Kr |
| 325-30-10100-2538 | TAYLOR MTS B-4 | 60.40896 N | 157.13415 W | S004N045W29 | COp |
| | TAYLOR MTS B-3 | 60.35236 N | 157.09385 W | S003N045W16 | COr |
| 325-30-10100-2545 | TAYLOR MTS B-3 | 60.45987 N | 157.02738 W | S004N045W01 | COr |
| Fifteenmile Creek | TAYLOR MTS C-3 | 60.63790 N | 157.11224 W | S006N045W01 | COr |
| 325-30-10100-2545-3202 | TAYLOR MTS C-3 | 60.63790 N | 157.11224 W | S006N045W01 | COr |
| | TAYLOR MTS C-3 | 60.63995 N | 157.11649 W | S006N045W02 | COr |
| 325-30-10100-2555 | TAYLOR MTS B-3 | 60.48441 N | 156.97910 W | S005N044W34 | COr |
| Polly Creek | TAYLOR MTS C-3 | 60.61332 N | 156.91038 W | S006N044W13 | COr |
| 325-30-10100-2565 | TAYLOR MTS B-3 | 60.48969 N | 156.88877 W | S005N043W30 | COr |
| | TAYLOR MTS C-3 | 60.54216 N | 156.84031 W | S005N043W09 | COr |

| WATER BODY NUMBER / NAME | MAP SHEET | LAT. | LONG. | PLSS | SPECIES |
|---|---|---|---|---|---|
| 325-30-10100-2565-3112 | TAYLOR MTS C-3 | 60.54216 N | 156.84031 W | S005N043W09 | COr |
| | TAYLOR MTS C-3 | 60.55396 N | 156.80267 W | S005N043W03 | COr |
| 325-30-10100-2575 | TAYLOR MTS B-3 | 60.45853 N | 156.77561 W | S004N043W05 | COr |
| Burnt Cabin Creek | TAYLOR MTS C-2 | 60.56378 N | 156.72263 W | S006N042W31 | COr |
| 325-30-10100-2580 | TAYLOR MTS B-2 | 60.42804 N | 156.73720 W | S004N043W22 | CHs,COs,Ks,Ssr |
| McGeary Creek | TAYLOR MTS B-2 | 60.33868 N | 156.47479 W | S003N041W19 | COr |
| 325-30-10100-2580-3016 | TAYLOR MTS B-2 | 60.38103 N | 156.72855 W | S003N043W03 | COr,Kr |
| | TAYLOR MTS B-3 | 60.28541 N | 156.80324 W | S002N043W06 | COr |
| 325-30-10100-2600 | TAYLOR MTS B-2 | 60.40760 N | 156.70217 W | S004N043W26 | Ks |
| | TAYLOR MTS B-2 | 60.37462 N | 156.66019 W | S003N043W01 | Ks |
| 325-30-10100-2620 | TAYLOR MTS B-2 | 60.43113 N | 156.68740 W | S004N043W14 | COp |
| Crooked Creek | TAYLOR MTS B-2 | 60.40029 N | 156.51188 W | S004N042W35 | COr |
| 325-30-10100-2650 | TAYLOR MTS B-2 | 60.49802 N | 156.63330 W | S005N042W27 | COp |
| | TAYLOR MTS B-2 | 60.45615 N | 156.47855 W | S004N041W07 | COr |
| 325-30-10100-2702 | TAYLOR MTS C-2 | 60.60280 N | 156.54514 W | S006N041W19 | COr,Kr,Sp |
| | TAYLOR MTS C-2 | 60.54748 N | 156.44829 W | S005N041W03 | COr,Sr |
| 325-30-10100-2801 | TAYLOR MTS C-1 | 60.64656 N | 156.15967 W | S007N039W32 | COr,Kr |
| | TAYLOR MTS C-1 | 60.65433 N | 156.15980 W | S007N039W32 | COr,Kr |
| 326-00-10100 | HAGEMEISTER ISLAND D-2 | 58.94998 N | 160.65831 W | S014S068W20 | CHs,COs,Ks,Ss,ACp |
| Quigmy River | GOODNEWS BAY A-5 | 59.24639 N | 160.56160 W | S011S067W04 | COr |
| 326-00-10100-2100 | GOODNEWS BAY A-5 | 59.16575 N | 160.57320 W | S012S067W04 | CHs,COs,Ks,Ss,ACp |
| | GOODNEWS BAY A-5 | 59.18095 N | 160.53747 W | S011S067W34 | CHs,COs,Ks,Ss,ACp |
| 326-00-10300 | GOODNEWS BAY A-4 | 59.02339 N | 160.47865 W | S013S067W29 | CHs,COp |
| Kurtluk River | GOODNEWS BAY A-5 | 59.07173 N | 160.50038 W | S013S067W05 | CHp,COp |
| 326-00-10300-2020 | GOODNEWS BAY A-5 | 59.07173 N | 160.50038 W | S013S067W05 | COp |
| | GOODNEWS BAY A-4 | 59.08652 N | 160.49440 W | S012S067W36 | COr |
| 326-00-10375 | GOODNEWS BAY A-4 | 59.06888 N | 160.36189 W | S013S066W07 | Kr,Sr |
| | GOODNEWS BAY A-4 | 59.07104 N | 160.41081 W | S013S067W11 | Sr |
| 326-00-10400 | GOODNEWS BAY A-4 | 59.07221 N | 160.33633 W | S013S066W05 | CHp,COp,Ks,Pp,Ss,DVp,OMsr,Wp |
| Togiak River | GOODNEWS BAY C-2 | 59.53372 N | 159.68876 W | S007S061W32 | CHs,COs,Ks,Pp,Ss,DVp,Wp |
| 326-00-10400-0020 | GOODNEWS BAY C-2 | 59.63258 N | 159.60973 W | S006S061W26 | CHp,COp,Kp,Pp,Ss,DVp,Wp |
| Togiak Lake | | | | | |
| 326-00-10400-2021 | GOODNEWS BAY A-4 | 59.10350 N | 160.36197 W | S012S066W26 | COp |
| | GOODNEWS BAY A-4 | 59.12828 N | 160.49937 W | S012S067W24 | COr |

| WATER BODY NUMBER / NAME | MAP SHEET | LAT. | LONG. | PLSS | SPECIES |
|---|---|---|---|---|---|
| 326-00-10400-2047<br>Gechiak Creek | GOODNEWS BAY A-4<br>GOODNEWS BAY B-4 | 59.21011 N<br>59.42207 N | 160.24652 W<br>160.38386 W | S011S065W21<br>S009S066W03 | CHs,COsr,Ksr,Ps,Ss,DVp<br>Ss,DVp |
| 326-00-10400-2047-0010<br>Gechiak Lake | GOODNEWS BAY B-4 | 59.38757 N | 160.36637 W | S009S066W22 | COr,Kr,Ss,DVp |
| 326-00-10400-2047-3021 | GOODNEWS BAY A-4<br>GOODNEWS BAY B-4 | 59.24110 N<br>59.26757 N | 160.29344 W<br>160.40885 W | S011S065W07<br>S010S066W33 | COp<br>COr |
| 326-00-10400-2047-3060 | GOODNEWS BAY B-4<br>GOODNEWS BAY B-4 | 59.31462 N<br>59.38658 N | 160.29291 W<br>160.27813 W | S010S065W18<br>S009S065W20 | COp,Ss<br>COp,Ss |
| 326-00-10400-2047-3060-0010 | GOODNEWS BAY B-4 | 59.39174 N | 160.27639 W | S009S065W17 | COr,Ss |
| 326-00-10400-2047-3100 | GOODNEWS BAY B-4<br>GOODNEWS BAY B-4 | 59.39445 N<br>59.40496 N | 160.35897 W<br>160.34304 W | S009S066W14<br>S009S066W11 | Ss<br>Ss |
| 326-00-10400-2058<br>Pungokepuk Creek | GOODNEWS BAY B-4<br>GOODNEWS BAY B-3 | 59.25753 N<br>59.29811 N | 160.19819 W<br>159.90383 W | S011S065W03<br>S010S063W21 | CHs,COs,Ks,Ps,Ss,DVp<br>CHs,COs,Ks,Ps,Ss,DVp |
| 326-00-10400-2058-0020<br>Pungokepuk Lake | GOODNEWS BAY B-3 | 59.32563 N | 159.85637 W | S010S063W11 | COr,Pp,Sp,DVp |
| 326-00-10400-2058-3012 | GOODNEWS BAY B-3<br>GOODNEWS BAY B-3 | 59.27868 N<br>59.27119 N | 160.00144 W<br>160.00551 W | S010S064W26<br>S010S064W35 | Ss<br>Ss |
| 326-00-10400-2058-3026 | GOODNEWS BAY B-3<br>GOODNEWS BAY B-3 | 59.29069 N<br>59.27572 N | 159.92876 W<br>159.88817 W | S010S063W20<br>S010S063W28 | COr,Sp<br>Ss |
| 326-00-10400-2058-3048 | GOODNEWS BAY B-3<br>GOODNEWS BAY B-3 | 59.29903 N<br>59.29803 N | 159.88583 W<br>159.87798 W | S010S063W22<br>S010S063W22 | COr<br>COr |
| 326-00-10400-2071 | GOODNEWS BAY B-4<br>GOODNEWS BAY C-4 | 59.35276 N<br>59.53046 N | 160.15569 W<br>160.36818 W | S009S065W36<br>S007S065W32 | CHs,Ks,Ss,DVp<br>CHs,Ks,Ss,DVp |
| 326-00-10400-2081<br>Kashaiak River | GOODNEWS BAY B-3<br>GOODNEWS BAY C-3 | 59.36821 N<br>59.56591 N | 160.10338 W<br>160.11684 W | S009S064W29<br>S007S064W14 | CHs,COs,Ksr,Sp,DVp<br>COp,DVp |
| 326-00-10400-2081-3020 | GOODNEWS BAY C-3<br>GOODNEWS BAY C-3 | 59.54627 N<br>59.55454 N | 160.09955 W<br>160.08290 W | S007S064W25<br>S007S064W24 | COp<br>COp |
| 326-00-10400-2081-3021<br>Nayorurun River | GOODNEWS BAY B-3<br>GOODNEWS BAY C-4 | 59.45707 N<br>59.59243 N | 160.11881 W<br>160.27144 W | S008S064W26<br>S007S065W01 | CHs,COs,Ksr,Sp,DVp<br>CHs,Kr,Sp,DVp |
| 326-00-10400-2081-3021-4021<br>Nagugum Creek | GOODNEWS BAY C-4<br>GOODNEWS BAY C-4 | 59.59243 N<br>59.64279 N | 160.27144 W<br>160.35029 W | S007S065W01<br>S006S065W21 | CHs,Kr,Sp,DVp<br>Kr,Sp,DVp |
| 326-00-10400-2081-3021-4021-0010<br>Nagugun Lake | GOODNEWS BAY C-4 | 59.67591 N | 160.37694 W | S006S065W08 | Kr,Ss,DVp |

| WATER BODY NUMBER / NAME | MAP SHEET | LAT. | LONG. | PLSS | SPECIES |
|---|---|---|---|---|---|
| 326-00-10400-2091<br>Kemuk River | GOODNEWS BAY B-3<br>GOODNEWS BAY C-3 | 59.37346 N<br>59.62317 N | 160.00959 W<br>159.81646 W | S009S064W26<br>S006S062W27 | CHs,COs,Ks,Ss,DVp<br>Ss |
| 326-00-10400-2091-3201 | GOODNEWS BAY C-3<br>GOODNEWS BAY C-3 | 59.58198 N<br>59.66483 N | 159.87442 W<br>160.03383 W | S007S062W08<br>S006S063W08 | DVp<br>DVp |
| 326-00-10400-2108<br>Ongivinuck River | GOODNEWS BAY B-3<br>GOODNEWS BAY C-1 | 59.39959 N<br>59.58741 N | 159.81624 W<br>159.31510 W | S009S063W13<br>S007S059W09 | CHs,COsr,Ks,Ps,Sp,DVp<br>Ss,DVp |
| 326-00-10400-2108-0020<br>Ongivinuk Lake | GOODNEWS BAY C-1 | 59.56814 N | 159.35694 W | S007S059W17 | CHs,COsr,Ss,DVp |
| 326-00-10400-2108-3028<br>No Lake Creek | GOODNEWS BAY B-2<br>GOODNEWS BAY B-2 | 59.38329 N<br>59.41618 N | 159.62604 W<br>159.38844 W | S009S061W19<br>S009S060W09 | CHs,Ks,Sp,DVp<br>Ss,DVp |
| 326-00-10400-2108-3070 | GOODNEWS BAY C-2<br>GOODNEWS BAY B-2 | 59.50148 N<br>59.48452 N | 159.45596 W<br>159.40527 W | S008S060W10<br>S008S060W13 | COp,Ss<br>COp,Ss |
| 326-00-10400-2108-3070-0020 | GOODNEWS BAY B-2 | 59.48369 N | 159.39694 W | S008S059W18 | COr,Ssr |
| 326-00-10400-2148<br>Jondik Creek | GOODNEWS BAY C-2<br>GOODNEWS BAY C-2 | 59.54886 N<br>59.54256 N | 159.65424 W<br>159.58868 W | S007S061W21<br>S007S061W25 | Ss,DVp<br>Ss,DVp |
| 326-00-10400-2148-3011 | GOODNEWS BAY C-2<br>GOODNEWS BAY C-2 | 59.54256 N<br>59.54392 N | 159.58868 W<br>159.53598 W | S007S061W25<br>S007S060W29 | Ss,DVp<br>Ss,DVp |
| 326-00-10400-2158<br>Bruin Creek | GOODNEWS BAY C-2<br>GOODNEWS BAY C-2 | 59.59093 N<br>59.59051 N | 159.61765 W<br>159.58958 W | S007S061W11<br>S007S061W12 | Ss<br>Ss |
| 326-00-10400-2163<br>West Creek | GOODNEWS BAY C-2<br>GOODNEWS BAY C-2 | 59.62066 N<br>59.62719 N | 159.63937 W<br>159.64309 W | S006S061W27<br>S006S061W27 | Ss<br>Ss |
| 326-00-10400-2163-0010<br>West Togiak Lake | GOODNEWS BAY C-2 | 59.64564 N | 159.63777 W | S006S061W22 | Ss |
| 326-00-10400-2178<br>Sunday Creek | GOODNEWS BAY C-2<br>GOODNEWS BAY C-2 | 59.68972 N<br>59.68128 N | 159.55107 W<br>159.52477 W | S006S060W06<br>S006S060W05 | Sp<br>Sp |
| 326-00-10400-2189<br>Izavieknik River | GOODNEWS BAY C-2<br>GOODNEWS BAY D-2 | 59.72353 N<br>59.89792 N | 159.55768 W<br>159.41448 W | S005S060W19<br>S003S059W22 | CHs,COp,Ks,Ps,Ss,DVp,Wp<br>Ss,DVp |
| 326-00-10400-2189-0010<br>Upper Togiak Lake | GOODNEWS BAY D-2 | 59.84343 N | 159.47362 W | S004S059W07 | Ss,DVp |
| 326-00-10400-2189-3012 | GOODNEWS BAY C-2<br>GOODNEWS BAY D-2 | 59.73779 N<br>59.75327 N | 159.51243 W<br>159.39924 W | S005S060W17<br>S005S060W12 | Ss,DVp<br>Ss,DVp |
| 326-00-10400-2189-3014 | GOODNEWS BAY C-2<br>GOODNEWS BAY C-2 | 59.73864 N<br>59.74925 N | 159.51294 W<br>159.48282 W | S005S060W17<br>S005S060W15 | Sp<br>Sp |

| WATER BODY NUMBER / NAME | MAP SHEET | LAT. | LONG. | PLSS | SPECIES |
|---|---|---|---|---|---|
| 326-00-10400-2189-3018 | GOODNEWS BAY C-2 | 59.74346 N | 159.51927 W | S005S060W17 | Ss |
| | GOODNEWS BAY D-2 | 59.75328 N | 159.51956 W | S005S060W08 | Ss |
| 326-00-10400-2189-3018-0010 | GOODNEWS BAY D-2 | 59.76147 N | 159.51111 W | S005S060W09 | Ss |
| 326-00-10400-2189-3031 | GOODNEWS BAY D-2 | 59.78785 N | 159.50917 W | S004S060W36 | CHp,COp,Kp,Ss,DVs |
| Trail Creek | GOODNEWS BAY D-2 | 59.95962 N | 159.58277 W | S002S060W34 | COp,DVs |
| 326-00-10400-2189-3046 | GOODNEWS BAY D-2 | 59.84667 N | 159.46619 W | S004S059W08 | Ss |
| | GOODNEWS BAY D-2 | 59.84079 N | 159.44669 W | S004S059W08 | Ss |
| 326-00-10500 | GOODNEWS BAY A-4 | 59.06227 N | 160.30766 W | S013S066W09 | CHp,COp,Kp,Pp,Sp,ACp |
| | GOODNEWS BAY A-4 | 59.20607 N | 160.22165 W | S011S065W22 | CHs,COs,Kp,Pp,Sp,ACp |
| 326-00-10500-2050 | GOODNEWS BAY A-4 | 59.13883 N | 160.22810 W | S012S065W16 | COp |
| | GOODNEWS BAY A-4 | 59.17457 N | 160.17852 W | S011S065W35 | COr |
| 326-10-10010 | NUSHAGAK BAY D-5 | 58.93518 N | 159.61489 W | S014S062W28 | CHs,COs,Kp,Ps,Ss,ACp |
| Kanik River | GOODNEWS BAY A-2 | 59.02554 N | 159.50563 W | S013S061W30 | CHs,COs,Ps,Ss,ACp |
| 326-10-10010-2071 | GOODNEWS BAY A-2 | 59.00147 N | 159.52161 W | S013S061W31 | COp,Sp |
| Tithe Creek | GOODNEWS BAY A-2 | 59.06254 N | 159.56907 W | S013S062W11 | COr,Sr |
| 326-10-10020 | NUSHAGAK BAY D-6 | 58.92444 N | 159.74342 W | S014S063W35 | CHs,COs,Ks,Ps,Ss,ACp |
| Kulukak River | GOODNEWS BAY B-2 | 59.32098 N | 159.53620 W | S010S061W10 | Ss |
| 326-10-10020-2008 | NUSHAGAK BAY D-6 | 58.95022 N | 159.79724 W | S014S063W21 | CHs,COs,Ks,Ps,Ss |
| | NUSHAGAK BAY D-6 | 58.96207 N | 159.78877 W | S014S063W16 | CHs,COs,Ks,Ps,Ss |
| 326-10-10020-2036 | GOODNEWS BAY A-3 | 59.07509 N | 159.77170 W | S013S063W03 | Ss |
| | GOODNEWS BAY A-2 | 59.08206 N | 159.71773 W | S013S063W01 | Ss |
| 326-10-10020-2048 | GOODNEWS BAY A-2 | 59.13208 N | 159.72220 W | S012S062W16 | COpr,Ksr,Sp,ACp |
| | GOODNEWS BAY A-2 | 59.18965 N | 159.46776 W | S011S061W25 | Ss,ACp |
| 326-10-10020-2048-0020 | GOODNEWS BAY A-2 | 59.15229 N | 159.53943 W | S012S061W10 | COpr,Kr,Ssr,ACp |
| 326-10-10020-2070 | GOODNEWS BAY A-2 | 59.18595 N | 159.65734 W | S011S062W36 | Ss |
| | GOODNEWS BAY A-2 | 59.19475 N | 159.60706 W | S011S061W30 | Ss |
| 326-10-10020-2077 | GOODNEWS BAY A-2 | 59.19913 N | 159.65989 W | S011S062W25 | Ss |
| | GOODNEWS BAY A-2 | 59.20830 N | 159.66582 W | S011S062W23 | Ss |
| 326-10-10020-2084 | GOODNEWS BAY A-2 | 59.22523 N | 159.63038 W | S011S061W18 | Ss |
| | GOODNEWS BAY A-2 | 59.23020 N | 159.59650 W | S011S061W17 | Ss |
| 326-10-10020-2089 | GOODNEWS BAY A-2 | 59.23370 N | 159.63941 W | S011S062W12 | Ss |
| | GOODNEWS BAY A-2 | 59.24404 N | 159.65344 W | S011S062W12 | Ss |

| WATER BODY NUMBER / NAME | MAP SHEET | LAT. | LONG. | PLSS | SPECIES |
|---|---|---|---|---|---|
| 326-10-10020-2092 | GOODNEWS BAY A-2 | 59.24142 N | 159.62893 W | S011S061W07 | Ss |
| | GOODNEWS BAY A-2 | 59.24925 N | 159.61537 W | S011S061W06 | Ss |
| 326-10-10020-2092-3008 | GOODNEWS BAY A-2 | 59.24537 N | 159.61698 W | S011S061W06 | Ss |
| | GOODNEWS BAY A-2 | 59.24688 N | 159.59423 W | S011S061W05 | Ss |
| 326-10-10020-2103 | GOODNEWS BAY B-2 | 59.26721 N | 159.61521 W | S010S061W31 | Ss |
| | GOODNEWS BAY B-2 | 59.27356 N | 159.63069 W | S010S061W31 | Ss |
| 326-10-10020-2108 | GOODNEWS BAY B-2 | 59.27046 N | 159.61086 W | S010S061W31 | Ss |
| | GOODNEWS BAY B-2 | 59.28556 N | 159.58065 W | S010S061W29 | Ss |
| 326-10-10020-2115 | GOODNEWS BAY B-2 | 59.28254 N | 159.60719 W | S010S061W30 | Ss |
| | GOODNEWS BAY B-2 | 59.30059 N | 159.63185 W | S010S061W19 | Ss |
| 326-10-10020-2121 | GOODNEWS BAY B-2 | 59.28882 N | 159.59681 W | S010S061W20 | Ss |
| | GOODNEWS BAY B-2 | 59.29845 N | 159.60577 W | S010S061W20 | Ss |
| 326-10-10020-2127 | GOODNEWS BAY B-2 | 59.29438 N | 159.58813 W | S010S061W20 | Ss |
| | GOODNEWS BAY B-2 | 59.30633 N | 159.59266 W | S010S061W17 | Ss |
| 326-10-10020-2135 | GOODNEWS BAY B-2 | 59.31543 N | 159.55058 W | S010S061W16 | CHs,COs,Ss,ACp |
| | GOODNEWS BAY B-2 | 59.33983 N | 159.54962 W | S010S061W04 | CHs,COs,Ss,ACp |
| 326-10-10030 | NUSHAGAK BAY D-6 | 58.85104 N | 159.79842 W | S015S063W28 | CHs,COs |
| | NUSHAGAK BAY D-6 | 58.89239 N | 159.85947 W | S015S063W07 | CHs,COs |
| 326-10-10030-2009 | NUSHAGAK BAY D-6 | 58.87173 N | 159.84619 W | S015S063W18 | CHs |
| | NUSHAGAK BAY D-6 | 58.87055 N | 159.86925 W | S015S064W13 | CHs |
| 326-10-10030-2012 | NUSHAGAK BAY D-6 | 58.89239 N | 159.85947 W | S015S063W07 | CHs,COs |
| | NUSHAGAK BAY D-6 | 58.89523 N | 159.85718 W | S015S063W07 | CHs,COs |
| 326-10-10040 | NUSHAGAK BAY D-6 | 58.79727 N | 159.83867 W | S016S063W07 | CHs,COp,Ss |
| | NUSHAGAK BAY D-6 | 58.86047 N | 159.92891 W | S015S064W22 | CHs |
| 326-10-10040-2010 | NUSHAGAK BAY D-6 | 58.83896 N | 159.91161 W | S015S064W35 | CHs |
| | NUSHAGAK BAY D-6 | 58.85075 N | 159.90929 W | S015S064W26 | CHs |
| 326-10-10500 | HAGEMEISTER ISLAND D-1 | 58.88036 N | 160.00934 W | S015S064W18 | COs,Sp |
| | HAGEMEISTER ISLAND D-1 | 58.88434 N | 160.04497 W | S015S065W12 | COs,Sp |
| 326-10-10500-0010<br>Nunavachak Lake | HAGEMEISTER ISLAND D-1 | 58.88923 N | 160.04943 W | S015S065W12 | COs,Sp |
| 326-10-10500-2009 | HAGEMEISTER ISLAND D-1 | 58.89453 N | 160.04868 W | S015S065W12 | COs,Sp |
| | HAGEMEISTER ISLAND D-1 | 58.91613 N | 160.05428 W | S014S065W36 | COs |
| 326-10-10600<br>Negukthlik River | HAGEMEISTER ISLAND D-1 | 58.91528 N | 160.16003 W | S014S065W32 | CHs,COs,Ks,Ps,Sp,ACp |
| | GOODNEWS BAY A-3 | 59.18763 N | 160.03638 W | S011S064W27 | Ss |

| WATER BODY NUMBER / NAME | MAP SHEET | LAT. | LONG. | PLSS | SPECIES |
|---|---|---|---|---|---|
| 326-10-10600-0020 | GOODNEWS BAY A-3 | 59.10812 N | 160.09916 W | S012S064W29 | Sp,ACp |
| 326-10-10600-0030 | GOODNEWS BAY A-3 | 59.13534 N | 160.08221 W | S012S064W16 | Sp,ACp |
| 326-10-10600-2006 | HAGEMEISTER ISLAND D-1 | 58.93672 N | 160.13930 W | S014S065W28 | COp |
| | HAGEMEISTER ISLAND D-1 | 58.93937 N | 160.12071 W | S014S065W28 | COp |
| 326-10-10600-2006-3020 | HAGEMEISTER ISLAND D-1 | 58.93937 N | 160.12071 W | S014S065W28 | COp |
| | HAGEMEISTER ISLAND D-1 | 58.95183 N | 160.07659 W | S014S065W23 | COr |
| 326-10-10600-2010 | HAGEMEISTER ISLAND D-1 | 58.96208 N | 160.13593 W | S014S065W16 | CHs,COs,Ks,Ps,Ss,ACp |
| Ungalikthluk River | GOODNEWS BAY A-3 | 59.21525 N | 159.80365 W | S011S063W24 | CHs,COs,Ks,Ps,Ss,ACp |
| 326-10-10600-2010-3030 | GOODNEWS BAY A-3 | 59.00911 N | 160.02734 W | S013S064W31 | COs |
| | GOODNEWS BAY A-3 | 59.05678 N | 159.91039 W | S013S064W14 | COs |
| 326-10-10600-2010-3030-0010 | GOODNEWS BAY A-3 | 59.04452 N | 159.93859 W | S013S064W15 | COs |
| 326-10-10600-2010-3030-0020 | GOODNEWS BAY A-3 | 59.06535 N | 159.90137 W | S013S064W11 | COs |
| 326-20-10500 | HAGEMEISTER ISLAND D-3 | 58.87386 N | 160.95065 W | S015S070W16 | CHs,COs,Ks,Ps,Ss,ACp |
| Matogak River | GOODNEWS BAY A-5 | 59.19875 N | 160.71308 W | S011S068W27 | CHs,COs,Ks,Ps,Ss,ACp |
| 326-20-10500-2005 | HAGEMEISTER ISLAND D-3 | 58.88909 N | 160.94182 W | S015S070W10 | CHs,ACp |
| Nisua River | HAGEMEISTER ISLAND D-3 | 58.96098 N | 160.98758 W | S014S070W17 | CHs,ACp |
| 326-20-10500-2011 | HAGEMEISTER ISLAND D-3 | 58.92996 N | 160.85074 W | S014S069W30 | CHs |
| | HAGEMEISTER ISLAND D-3 | 58.94005 N | 160.87175 W | S014S070W25 | CHs |
| 326-20-10500-2014 | HAGEMEISTER ISLAND D-3 | 58.94074 N | 160.82797 W | S014S069W29 | CHs |
| | HAGEMEISTER ISLAND D-3 | 58.94547 N | 160.77898 W | S014S069W22 | CHs |
| 326-20-10500-2015 | HAGEMEISTER ISLAND D-3 | 58.94521 N | 160.83226 W | S014S069W20 | CHs |
| | HAGEMEISTER ISLAND D-3 | 58.95206 N | 160.84909 W | S014S069W19 | CHs |
| 326-30-10500 | HAGEMEISTER ISLAND D-4 | 58.80255 N | 161.29498 W | S016S072W09 | CHs,COs,Ks,Ps,Ss,ACp |
| Osviak River | GOODNEWS BAY A-6 | 59.08106 N | 160.99216 W | S013S070W05 | CHs,COs,Ks,Ps,ACp |
| 326-30-10500-2020 | HAGEMEISTER ISLAND D-4 | 58.85987 N | 161.18036 W | S015S071W19 | CHs,Ks |
| | HAGEMEISTER ISLAND D-4 | 58.85894 N | 161.15305 W | S015S071W20 | CHs,Ks |
| 326-30-10500-2024 | HAGEMEISTER ISLAND D-4 | 58.87770 N | 161.18051 W | S015S071W18 | CHs,Ks |
| | HAGEMEISTER ISLAND D-4 | 58.87664 N | 161.15589 W | S015S071W17 | CHs,Ks |
| 326-30-10500-2030 | HAGEMEISTER ISLAND D-4 | 58.89199 N | 161.24314 W | S015S072W11 | CHp,Ks |
| | HAGEMEISTER ISLAND D-4 | 58.90411 N | 161.17994 W | S015S071W06 | CHp,Ks |

| WATER BODY NUMBER / NAME | MAP SHEET | LAT. | LONG. | PLSS | SPECIES |
|---|---|---|---|---|---|
| 326-30-10500-2036 | HAGEMEISTER ISLAND D-4 | 58.92735 N | 161.21947 W | S014S072W25 | CHs,Ks |
| | HAGEMEISTER ISLAND D-4 | 58.92235 N | 161.18860 W | S014S071W31 | CHs,Ks |
| 326-30-10500-2039 | HAGEMEISTER ISLAND D-4 | 58.94827 N | 161.22108 W | S014S072W24 | CHs,COs,Ks |
| | HAGEMEISTER ISLAND D-4 | 58.95294 N | 161.25973 W | S014S072W22 | CHs,COs,Ks |
| 326-30-10500-2053 | GOODNEWS BAY A-6 | 59.00527 N | 161.18449 W | S013S071W31 | CHs |
| | GOODNEWS BAY A-6 | 59.03890 N | 161.23228 W | S013S072W23 | CHs |
| 326-30-10500-2068 | GOODNEWS BAY A-6 | 59.05048 N | 161.10760 W | S013S071W15 | CHs |
| | GOODNEWS BAY A-6 | 59.04901 N | 161.05596 W | S013S071W13 | CHs |
| 326-33-10100 | HAGEMEISTER ISLAND C-3 | 58.55219 N | 160.96750 W | S019S071W02 | CHs,ACp |
| | HAGEMEISTER ISLAND C-3 | 58.60581 N | 160.93835 W | S018S071W24 | CHs,ACp |
| 326-33-10100-2010 | HAGEMEISTER ISLAND C-3 | 58.60581 N | 160.93835 W | S018S071W24 | CHs,ACp |
| | HAGEMEISTER ISLAND C-3 | 58.62918 N | 160.91683 W | S018S071W12 | CHs,ACp |
| 326-33-10500 | HAGEMEISTER ISLAND C-3 | 58.74404 N | 160.89506 W | S016S070W35 | CHs,ACp |
| | HAGEMEISTER ISLAND C-3 | 58.65802 N | 160.90406 W | S017S070W31 | CHs,ACp |
| 326-35-10600 | HAGEMEISTER ISLAND C-5 | 58.60148 N | 161.61458 W | S018S075W23 | CHs,ACp |
| | HAGEMEISTER ISLAND C-5 | 58.63949 N | 161.56193 W | S018S074W06 | CHs,ACp |
| 326-40-10500 | HAGEMEISTER ISLAND C-6 | 58.63630 N | 161.73929 W | S018S075W07 | CHs,COs,Ss,ACp |
| Slug River | HAGEMEISTER ISLAND C-5 | 58.70698 N | 161.50415 W | S017S074W16 | Ss |
| 326-40-10500-2014 | HAGEMEISTER ISLAND C-5 | 58.70061 N | 161.61310 W | S017S075W14 | CHs,Sp,ACp |
| | HAGEMEISTER ISLAND C-5 | 58.66748 N | 161.55089 W | S017S074W30 | Sr |
| 326-40-10500-2014-0010 | HAGEMEISTER ISLAND C-5 | 58.66866 N | 161.54721 W | S017S074W29 | Sr |
| 326-40-10500-2017 | HAGEMEISTER ISLAND C-5 | 58.69909 N | 161.59981 W | S017S075W13 | CHs,Ss,ACp |
| | HAGEMEISTER ISLAND C-5 | 58.74922 N | 161.53954 W | S016S074W36 | CHs,Ss,ACp |

| WATER BODY NAME / NUMBER | MAP SHEET | LAT. | LONG. | PLSS | SPECIES |
|---|---|---|---|---|---|
| *A Creek | GOODNEWS BAY C-1 | 59.57740 N | 159.13095 W | S007S058W10 | Sp |
| 325-30-10100-2031-3118-4119-5010 | GOODNEWS BAY C-1 | 59.57851 N | 159.13368 W | S007S058W10 | Sp |
| *Aga Cove | ATTU A-1 | 52.44385 N | 173.68550 E | S089S262W26 | Ps |
| 309-33-10400 | ATTU A-2 | 52.43761 N | 173.66271 E | S089S262W27 | Ps |
| *Aga Cove, S. | ATTU A-1 | 52.42041 N | 173.69756 E | S089S262W35 | COr,Ps |
| 309-33-10500 | ATTU A-1 | 52.41313 N | 173.66793 E | S090S262W03 | Ps |
| *Airport Creek | ADAK C-2 | 51.88988 N | 176.62507 W | S096S195W01 | COr,Ps,DVr |
| 306-70-10180 | ADAK C-2 | 51.89552 N | 176.64349 W | S096S195W02 | COr,Ps,DVr |
| *Alexai Pt. Creek | ATTU C-3 | 52.82750 N | 173.30775 E | S085S262W07 | Ps |
| 309-15-10800 | ATTU C-3 | 52.83302 N | 173.29574 E | S085S263W12 | Ps |
| *Alligator Hole, Center | COLD BAY A-3 | 55.16205 N | 162.93785 W | S058S090W16 | CHs,COp,Pp,Sp |
| 312-20-10300 | COLD BAY A-3 | 55.12786 N | 162.94163 W | S058S090W28 | CHs,Pp |
| *Alligator Hole, East | COLD BAY A-3 | 55.16458 N | 162.93294 W | S058S090W09 | CHs,COp,Pp |
| 312-20-10400 | COLD BAY A-3 | 55.16460 N | 162.88360 W | S058S090W11 | CHs,Pp |
| *Alpine Cove Creek | KODIAK A-6 | 57.13831 N | 153.74117 W | S035S028W16 | CHsr,COsr,Ps,DVp |
| 257-50-10030 | KODIAK A-6 | 57.14150 N | 153.71126 W | S035S028W15 | Ps,DVp |
| *Amulet Creek | ADAK C-2 | 51.87081 N | 176.65265 W | S096S195W10 | COsr,Ps,DVr |
| 306-70-10200-2007 | ADAK C-3 | 51.86050 N | 176.67697 W | S096S195W16 | COsr,DVr |
| *Anderson's Creek | FALSE PASS D-4 | 54.87539 N | 163.32322 W | S061S093W19 | CHp,COp,Pp |
| 311-60-10600 | FALSE PASS D-4 | 54.85880 N | 163.29665 W | S061S093W32 | CHp,Pp |
| *Armeria Bay River | ATTU A-2 | 52.44776 N | 173.52370 E | S089S263W22 | Ps |
| 309-32-10200 | ATTU A-2 | 52.43480 N | 173.54070 E | S089S263W27 | Ps |
| *Armstrong Creek | KODIAK C-2 | 57.59819 N | 152.41867 W | S030S020W01 | COr,Ps |
| 259-24-10048 | KODIAK C-2 | 57.58999 N | 152.41524 W | S030S020W12 | COr |
| *Artemie's Creek | STEPOVAK BAY D-4 | 55.89233 N | 159.27172 W | S049S065W36 | CHs,COp,Ps |
| 275-60-10000-2005 | STEPOVAK BAY D-4 | 55.94159 N | 159.26110 W | S049S065W13 | COp |
| *B Creek | GOODNEWS BAY C-1 | 59.57805 N | 159.13824 W | S007S058W10 | Sp |
| 325-30-10100-2031-3118-4119-5012 | GOODNEWS BAY C-1 | 59.57937 N | 159.13824 W | S007S058W10 | Sp |
| *Banner Bay River | ATKA C-2 | 52.12629 N | 174.48197 W | S093S179W17 | Ps |
| 305-42-11300 | ATKA C-2 | 52.11330 N | 174.48176 W | S093S179W17 | Ps |
| *Barbara Creek | KODIAK D-3 | 57.82019 N | 152.90917 W | S027S022W19 | CHsr,COp,Ps,Ss,DVp,SHp |
| 252-36-10030 | KODIAK D-3 | 57.83436 N | 152.97560 W | S027S023W14 | COp,Sp |
| *Barnyard Creek | AFOGNAK B-2 | 58.34820 N | 152.44988 W | S021S019W19 | COr,Ps |
| 251-82-10036 | AFOGNAK B-2 | 58.34670 N | 152.44267 W | S021S019W19 | COr |

| WATER BODY NAME / NUMBER | MAP SHEET | LAT. | LONG. | PLSS | SPECIES |
|---|---|---|---|---|---|
| *Beach Cove River | KISKA C-2 | 51.98706 N | 177.48892 E | S094S237W35 | Ps |
| 308-11-10600 | KISKA C-2 | 51.97975 N | 177.49720 E | S095S237W01 | Ps |
| *Beach Creek | UGASHIK B-2 | 57.41761 N | 156.33866 W | S032S043W18 | Psr |
| 262-85-10025 | UGASHIK B-2 | 57.41835 N | 156.34056 W | S032S044W13 | Psr |
| *Bear Paw Creek | KODIAK B-1 & B-2 | 57.43691 N | 152.40849 W | S032S020W01 | COsr,Ps |
| 259-41-10004 | KODIAK B-1 & B-2 | 57.44507 N | 152.39732 W | S031S019W31 | COr |
| *Beaver Bay River | ATKA C-3 | 52.06009 N | 174.69321 W | S094S181W03 | Ps |
| 305-32-10400 | ATKA C-3 | 52.06915 N | 174.69056 W | S094S181W02 | Ps |
| *Beaver Bay River, E. | ATKA C-3 | 52.05314 N | 174.67686 W | S094S181W11 | Ps |
| 305-32-10500 | ATKA C-2 | 52.05235 N | 174.66497 W | S094S181W12 | Ps |
| *Bechevin Bay River | ATKA C-4 | 52.03231 N | 175.13550 W | S094S184W15 | COr,Ps |
| 305-41-10200 | ATKA C-4 | 52.02776 N | 175.13263 W | S094S184W15 | COr,Ps |
| *Big Bay Creek | AFOGNAK B-2 | 58.45472 N | 152.54518 W | S020S020W11 | COsr |
| 251-50-10067 | AFOGNAK B-2 | 58.45329 N | 152.54393 W | S020S020W11 | COsr |
| *Big Bay Creek | AFOGNAK C-2 & C-3 | 58.54264 N | 152.56932 W | S019S020W10 | COs,Ps,Ssr,DVp |
| 251-60-10010 | AFOGNAK C-2 & C-3 | 58.53149 N | 152.53442 W | S019S020W14 | COs,Ps,DVp |
| *Big Creek | NAKNEK C-2 | 58.64650 N | 156.58740 W | S018S044W05 | CHp,COp,Kp,Pp,DVp,PCp |
| 324-20-10140-2076 | NAKNEK B-1 | 58.27791 N | 156.06859 W | S022S042W12 | COs,Kp,DVp |
| *Big Creek | KODIAK C-1 | 57.61419 N | 152.20863 W | S029S018W32 | COpr,Pp |
| 259-25-10040-2010 | KODIAK C-1 | 57.59149 N | 152.24671 W | S030S019W12 | Ps |
| *Big Danger Creek | AFOGNAK A-2 | 58.21372 N | 152.56494 W | S023S020W04 | CHs,COs,Ps |
| 252-33-10020 | AFOGNAK A-2 | 58.24295 N | 152.58756 W | S022S020W29 | CHs,COs |
| *Big Kitoi | AFOGNAK A-2 | 58.19061 N | 152.37242 W | S023S019W10 | CHsr,COs,Ps,Sp |
| 252-31-10040 | AFOGNAK A-2 | 58.18939 N | 152.37882 W | S023S019W15 | COs,Ps,Sp |
| *Big Sukhoi | TRINITY ISLANDS D-1 | 56.96309 N | 154.30948 W | S037S032W15 | CHs,COsr,DVp |
| 257-20-10020 | TRINITY ISLANDS D-1 | 56.99264 N | 154.26702 W | S037S032W02 | CHp,DVp |
| *Big Wiggly Lake | ILIAMNA D-7 | 59.94792 N | 155.32082 W | S003S035W05 | COp,Kp,Ss |
| 325-30-10100-2202-3080-4083-0030 | | | | | |
| *Black Canyon Creek | KODIAK C-2 | 57.62969 N | 152.43536 W | S029S020W26 | Ps |
| 259-24-10008 | KODIAK C-2 | 57.62989 N | 152.43601 W | S029S020W26 | Ps |
| *Blue Fox Creek | AFOGNAK B-3 | 58.41411 N | 152.69773 W | S020S021W26 | COsr,Pp |
| 251-50-10020 | AFOGNAK B-3 | 58.41024 N | 152.70149 W | S020S021W26 | Pp |
| *Bluefox Bay River | ATKA C-3 | 52.07934 N | 174.77207 W | S093S181W31 | Ps |
| 305-42-10500 | ATKA C-3 | 52.07158 N | 174.77285 W | S093S181W31 | Ps |

| WATER BODY NAME / NUMBER | MAP SHEET | LAT. | LONG. | PLSS | SPECIES |
|---|---|---|---|---|---|
| *Bluff Creek | AFOGNAK C-5 | 58.71180 N | 153.46838 W | S017S025W07 | CHp,COp,Psr,Sp |
| 262-10-10035 | AFOGNAK C-5 | 58.72250 N | 153.47367 W | S017S025W07 | CHp |
| *Brechan's Channel | KODIAK C-2 | 57.70288 N | 152.58850 W | S028S020W31 | CHs,COs,Ps,Ss,DVs |
| 259-22-10020-2010 | KODIAK C-2 | 57.69737 N | 152.60180 W | S029S021W02 | CHs,COs,Ps,Ss,DVs |
| *Buoy Bight River | RAT ISLANDS B-4 | 51.57976 N | 178.83400 E | S099S229W23 | Ps,DVp |
| 308-36-11000 | RAT ISLANDS B-4 | 51.59139 N | 178.84246 E | S099S229W23 | Ps,DVp |
| *Burton Creek | KODIAK B-1 & B-2 | 57.46723 N | 152.32491 W | S031S019W27 | COr,Pp |
| 259-30-10060 | KODIAK B-1 & B-2 | 57.47361 N | 152.36395 W | S031S019W20 | Pp |
| *C Creek | GOODNEWS BAY C-1 | 59.57902 N | 159.14109 W | S007S058W10 | Sp |
| 325-30-10100-2031-3118-4119-5014 | GOODNEWS BAY C-1 | 59.58086 N | 159.14379 W | S007S058W09 | Sp |
| *Cape Chiniak Creek | MT KATMAI B-1 | 58.49410 N | 153.94994 W | S019S028W29 | CHsr,Ps |
| 262-20-10050 | MT KATMAI C-1 | 58.53520 N | 154.00928 W | S019S029W13 | Ps |
| *Cape Tadluk River | ATKA C-3 | 52.00802 N | 174.71978 W | S094S181W28 | Ps |
| 305-32-10100 | ATKA C-3 | 52.01946 N | 174.72059 W | S094S181W21 | Ps |
| *Capelin Creek | KODIAK C-1 | 57.61481 N | 152.24142 W | S029S018W31 | COsr,Psr |
| 259-25-10030 | KODIAK C-1 | 57.58788 N | 152.26788 W | S030S019W12 | COs,Ps |
| *Carry Bear Creek | AFOGNAK C-2 & C-3 | 58.57817 N | 152.46082 W | S018S019W32 | COsr,Psr |
| 251-70-10025 | AFOGNAK C-2 & C-3 | 58.57463 N | 152.47701 W | S018S019W31 | COsr |
| *Carry Inlet Lagoon | AFOGNAK C-2 & C-3 | 58.55639 N | 152.56324 W | S019S020W03 | COsr,Psr |
| 251-70-10060 | AFOGNAK C-2 & C-3 | 58.55320 N | 152.56411 W | S019S020W03 | COsr |
| *Cascade Creek | AFOGNAK A-2 | 58.21046 N | 152.56104 W | S023S020W04 | COp,Ps |
| 252-33-10014 | AFOGNAK A-2 | 58.22463 N | 152.56639 W | S022S020W33 | COr |
| *Casco Creek | ATTU C-3 | 52.80409 N | 173.16466 E | S085S263W19 | Ps,Sp |
| 309-15-10010 | ATTU C-3 | 52.80160 N | 173.15541 E | S085S264W24 | Ps,Sp |
| *Castle Creek | CHIGNIK A-2 | 56.17811 N | 158.34407 W | S046S058W21 | CHs,Ps |
| 273-94-10150 | CHIGNIK A-2 | 56.18207 N | 158.35422 W | S046S058W21 | CHs,Ps |
| *Chalet Creek | KODIAK D-3 | 57.86912 N | 152.66975 W | S027S021W03 | COpr,Ps |
| 252-38-10080 | KODIAK D-3 | 57.86310 N | 152.67087 W | S027S021W03 | COp |
| *Chalugus Bay River | SEGUAM C-5 | 52.12624 N | 173.57864 W | S093S173W15 | Ps |
| 305-52-11400 | SEGUAM C-5 | 52.12205 N | 173.58490 W | S093S173W15 | Ps |
| *Chernof Point Creek | KODIAK D-3 | 57.94328 N | 152.97379 W | S026S023W11 | CHsr,Ps |
| 252-35-10020 | KODIAK D-3 | 57.92705 N | 152.93706 W | S026S023W13 | Ps |
| *Chiniak Lagoon | AFOGNAK C-6 | 58.53123 N | 153.94933 W | S019S028W17 | CHp,Psr |
| 262-15-10040 | AFOGNAK C-6 | 58.54570 N | 153.94886 W | S019S028W08 | CHp |

| WATER BODY NAME / NUMBER | MAP SHEET | LAT. | LONG. | PLSS | SPECIES |
|---|---|---|---|---|---|
| *Chiniak Springs | KODIAK C-1 | 57.61293 N | 152.20947 W | S029S018W32 | COr,Pp |
| 259-25-10040-2010-3020 | KODIAK C-1 | 57.61252 N | 152.21086 W | S029S018W32 | COr,Pp |
| *Chuniisax Creek | ATKA C-1 | 52.18996 N | 174.18797 W | S092S176W22 | COp,Ps,DVp |
| 305-52-11620 | ATKA C-1 | 52.19125 N | 174.19541 W | S092S176W22 | Ps,DVp |
| *Cinder B | UGASHIK A-6 | 57.17198 N | 157.92464 W | S035S054W10 | CHp,COp,Ks |
| 318-20-10610-2020 | UGASHIK A-6 | 57.11808 N | 157.99055 W | S035S054W32 | COr,Kr |
| *Cinder C | UGASHIK A-6 | 57.10810 N | 157.85714 W | S035S053W31 | CHs,Ss |
| 318-20-10610-2028 | UGASHIK A-6 | 57.08395 N | 157.90752 W | S036S054W11 | CHs,Ss |
| *Cinder L | UGASHIK A-6 | 57.06590 N | 157.81807 W | S036S053W17 | CHp,Kp,Ps,Sp |
| 318-20-10610-2035 | UGASHIK A-6 | 57.05910 N | 157.74920 W | S036S053W23 | CHs,Ks,Ps,Sp |
| *Cinder River 2001 | BRISTOL BAY B-1 | 57.28664 N | 158.30449 W | S033S056W32 | CHp,COp,Kp,Pp,Sp |
| 318-20-10150 | BRISTOL BAY A-2 | 57.08299 N | 158.34153 W | S036S057W12 | Ss |
| *Circ Creek | UGASHIK A-2 | 57.22397 N | 156.40430 W | S034S044W20 | CHsr,Pp,Ssr |
| 262-85-10142 | UGASHIK A-2 | 57.21991 N | 156.42151 W | S034S044W30 | Pp |
| *Clear Creek | AFOGNAK D-5 | 58.83100 N | 153.36170 W | S015S025W36 | CHsr,COsr,Ps |
| 262-10-10092 | AFOGNAK D-5 | 58.82997 N | 153.37216 W | S015S025W36 | Ps |
| *Cliff Point Creek | KODIAK C-2 | 57.72256 N | 152.47672 W | S028S020W26 | COsr,Pp,DVp |
| 259-22-10047 | KODIAK C-2 | 57.70625 N | 152.49531 W | S028S020W34 | COr |
| *Coho Creek | KODIAK D-4 | 57.93249 N | 153.19380 W | S026S024W08 | COr |
| 253-31-10030-2004 | KODIAK D-4 | 57.93122 N | 153.18711 W | S026S024W09 | COr |
| *Constantine Pt. River | RAT ISLANDS A-2 | 51.40226 N | 179.34984 E | S101S227W26 | Ps |
| 308-32-10200 | RAT ISLANDS A-2 | 51.39756 N | 179.33771 E | S101S227W27 | Ps |
| *Corvie Bay River | KISKA C-2 | 51.89701 N | 177.34328 E | S095S238W35 | Ps |
| 308-17-10400 | KISKA C-3 | 51.90487 N | 177.33300 E | S095S238W35 | Ps |
| *Crack Creek | AFOGNAK A-2 | 58.19277 N | 152.56327 W | S023S020W09 | COp,Ps |
| 252-33-10003 | AFOGNAK A-2 | 58.19968 N | 152.55620 W | S023S020W09 | Ps |
| *Dakavak Creek | MT KATMAI A-3 | 58.06584 N | 154.67708 W | S024S033W28 | CHs,COsr,Ps |
| 262-55-10010 | MT KATMAI A-3 | 58.07932 N | 154.71752 W | S024S033W20 | CHs,Ps |
| *Dancing Creek | ATKA C-1 | 52.20923 N | 174.20147 W | S092S176W15 | COpr,Ps,Sp,DVp |
| 305-52-11600 | ATKA C-1 | 52.22643 N | 174.21302 W | S092S176W09 | COr |
| *Danny's Slough | AFOGNAK C-2 & C-3 | 58.56086 N | 152.45977 W | S019S019W05 | COsr |
| 251-70-10023 | AFOGNAK C-2 & C-3 | 58.56075 N | 152.46011 W | S019S019W05 | COsr |
| *Deadman River | KODIAK A-6 | 57.15953 N | 153.78866 W | S035S028W07 | CHsr,COs,Ps,DVp |
| 257-50-10020 | KODIAK A-6 | 57.17467 N | 153.67992 W | S035S028W02 | Ps,DVp |

| WATER BODY NAME / NUMBER | MAP SHEET | LAT. | LONG. | PLSS | SPECIES |
|---|---|---|---|---|---|
| *Delta Creek | KODIAK B-3 | 57.46846 N | 152.80446 W | S031S022W22 | CHsr,COp,Ps,DVp |
| 259-42-10037 | KODIAK B-3 | 57.43889 N | 152.85718 W | S032S022W05 | Ps,DVp |
| *Devil Inlet Creek | AFOGNAK B-3 | 58.38512 N | 152.77618 W | S021S021W06 | CHsr,Psr |
| 251-50-10006 | AFOGNAK B-3 | 58.38345 N | 152.77490 W | S021S021W06 | CHsr,Psr |
| *Douglas Creek | AFOGNAK D-4 | 58.84684 N | 153.31347 W | S015S024W29 | CHsr,Ps |
| 262-10-10100 | AFOGNAK D-5 | 58.85106 N | 153.41087 W | S015S025W26 | Ps |
| *Duncan Creek | KODIAK D-4 | 57.94331 N | 153.10664 W | S026S024W12 | Ps |
| 252-35-10010 | KODIAK D-4 | 57.94288 N | 153.10918 W | S026S024W12 | Ps |
| *East Massacre Creek | ATTU C-3 | 52.85591 N | 173.21695 E | S084S261W34 | Pp |
| 309-15-10600 | ATTU C-3 | 52.86589 N | 173.19473 E | S084S261W28 | Pp |
| *East Portage Creek | KAGUYAK D-6 | 56.97714 N | 153.81120 W | S037S029W11 | CHs,COsr,Ps |
| 257-60-10035 | KAGUYAK D-6 | 56.97814 N | 153.75804 W | S037S028W07 | CHs,Ps |
| *East River | TRINITY ISLANDS D-5 | 55.87320 N | 155.57587 W | S050S041W04 | Pp,COp |
| 257-83-10015 | TRINITY ISLANDS D-5 | 55.88600 N | 155.61311 W | S049S041W32 | Pp,COr |
| *East River | TRINITY ISLANDS D-5 | 55.87606 N | 155.58119 W | S050S041W04 | Pp,COr |
| 257-83-10015-0010 | | | | | |
| *East Shangin Bay | AFOGNAK C-2 & C-3 | 58.55701 N | 152.45581 W | S019S019W05 | COs,Psr,DVp |
| 251-70-10020 | AFOGNAK C-2 & C-3 | 58.53821 N | 152.44112 W | S019S019W09 | COs,DVp |
| *Egg Bay River | ATKA C-2 | 52.18217 N | 174.40580 W | S092S177W30 | Ps |
| 305-42-12000 | ATKA C-2 | 52.18049 N | 174.38776 W | S092S177W29 | Ps |
| *Elwood Creek | ATTU C-3 | 52.86079 N | 173.17559 E | S084S261W32 | Pp,Sp |
| 309-15-10550-2009 | ATTU C-3 | 52.85107 N | 173.17218 E | S084S261W32 | Pp |
| *Emil's River | UNIMAK D-1 | 54.96209 N | 164.11655 W | S060S098W22 | CHs,COp,Pp,Sp |
| 311-42-10100 | UNIMAK D-1 | 54.91744 N | 164.09595 W | S061S099W12 | CHs,COp,Pp,Sp |
| *Explorer Bay River | ATKA C-2 | 52.07825 N | 174.56838 W | S093S180W34 | Ps |
| 305-32-10900 | ATKA C-2 | 52.08704 N | 174.56634 W | S093S180W27 | Ps |
| *Explorer Bay River, E. | ATKA C-2 | 52.07503 N | 174.56402 W | S093S180W34 | Ps |
| 305-32-11000 | ATKA C-2 | 52.08100 N | 174.56095 W | S093S180W34 | Ps |
| *Fair Grounds Creek | KODIAK C-2 | 57.71298 N | 152.55760 W | S028S020W32 | CHr |
| 259-22-10004 | KODIAK C-2 | 57.71484 N | 152.56215 W | S028S020W29 | CHr |
| *Fair Grounds Creek | KODIAK C-2 | 57.71872 N | 152.55714 W | S028S020W29 | COr |
| 259-22-10002 | KODIAK C-2 | 57.71865 N | 152.55916 W | S028S020W29 | COr |
| *Felton Creek | KODIAK C-2 | 57.64230 N | 152.51090 W | S029S020W21 | COs,Pp,DVp |
| 259-23-10010-2005 | KODIAK C-2 | 57.61968 N | 152.53817 W | S029S020W32 | COs |

| WATER BODY NAME / NUMBER | MAP SHEET | LAT. | LONG. | PLSS | SPECIES |
|---|---|---|---|---|---|
| *Finger Creek | ADAK C-2 | 51.82924 N | 176.63054 W | S096S195W26 | CHs,COsr,Ps,Ss |
| 306-70-10300 | ADAK C-2 | 51.82552 N | 176.63606 W | S096S195W26 | CHs,COsr,Ps,Ss |
| *Fishrack Creek | CHIGNIK A-3 | 56.01399 N | 158.77684 W | S048S061W22 | Ps |
| 273-72-10300 | CHIGNIK A-3 | 56.02759 N | 158.78184 W | S048S061W15 | Ps |
| *Flat Point Creek | ATKA C-1 | 52.22901 N | 174.10955 W | S092S175W05 | Ps |
| 305-52-11480 | ATKA D-1 | 52.25566 N | 174.13384 W | S091S175W31 | Ps |
| *Frank Creek | CHIGNIK B-2 | 56.37982 N | 158.50384 W | S044S059W12 | Ps |
| 271-10-10500 | CHIGNIK B-2 | 56.38257 N | 158.55609 W | S044S059W10 | Pp |
| *Franks Creek | KODIAK C-2 | 57.59308 N | 152.43585 W | S030S020W11 | COr,Psr,DVp |
| 259-24-10040 | KODIAK C-2 | 57.58820 N | 152.43182 W | S030S020W12 | Psr |
| *Fugitive Creek | KODIAK A-4 | 57.15847 N | 153.15921 W | S035S024W07 | Psr |
| 258-30-10023 | KODIAK A-4 | 57.15819 N | 153.15735 W | S035S024W07 | Psr |
| *Genivieve Creek | KODIAK D-2 | 57.76310 N | 152.48633 W | S028S020W11 | COr |
| 259-21-10120-2006-3050-4020 | KODIAK D-2 | 57.76341 N | 152.48574 W | S028S020W11 | COr |
| *Genivieve Creek | KODIAK D-2 | 57.76399 N | 152.48729 W | S028S020W11 | COr |
| 259-21-10120-2006-3050-4023 | KODIAK D-2 | 57.76443 N | 152.48894 W | S028S020W11 | COr |
| *Geographic Creek | MT KATMAI A-2 | 58.12766 N | 154.60216 W | S024S033W01 | CHsr,Ps |
| 262-50-10050 | MT KATMAI A-2 | 58.14465 N | 154.59928 W | S023S033W36 | Ps |
| *Gertrude Cove River | KISKA C-2 | 51.93562 N | 177.45925 E | S095S237W22 | COs,Ps,DVp |
| 308-17-11000 | KISKA C-2 | 51.95138 N | 177.45043 E | S095S237W15 | COs,Ps,DVp |
| *Glottof Creek | KODIAK C-3 | 57.51852 N | 152.96665 W | S031S023W03 | COr |
| 259-41-10079 | KODIAK C-3 | 57.51407 N | 152.96128 W | S031S023W03 | COr |
| *Gracy Creek | KODIAK B-3 | 57.48087 N | 152.70767 W | S031S021W19 | Pp,DVp,SHp |
| 259-41-10030 | KODIAK B-3 | 57.49300 N | 152.69714 W | S031S021W17 | Pp,DVp,SHp |
| *Grant Lagoon | KARLUK B-2 | 57.45027 N | 154.64310 W | S031S033W31 | CHs,COsr,Ps,DVp |
| 256-30-10025 | KARLUK B-2 | 57.42957 N | 154.61831 W | S032S033W05 | CHs,DVp |
| *Halferty Creek | MT KATMAI A-1 | 58.19392 N | 154.30289 W | S023S031W11 | CHs,Ps,Ssr |
| 262-35-10010 | MT KATMAI A-1 | 58.19977 N | 154.30838 W | S023S031W11 | CHs,Ps |
| *Head Creek, Right Head | PORT MOLLER D-2 | 55.77629 N | 160.34645 W | S051S072W12 | CHs,COp,Pp |
| 314-30-10700 | PORT MOLLER D-1 | 55.75807 N | 160.32774 W | S051S071W18 | CHs,Pp |
| *Hellen Creek | KODIAK A-6 | 57.11580 N | 153.79813 W | S035S028W30 | CHsr,Ps |
| 257-50-10040 | KODIAK A-6 | 57.10891 N | 153.76672 W | S035S028W29 | Ps |
| *Henderson River | ATTU C-3 | 52.84668 N | 173.20176 E | S085S263W05 | CHs,COs,Ps,Ss |
| 309-15-10550 | ATTU C-3 | 52.86079 N | 173.17559 E | S084S261W32 | CHs,COs,Ps,Ss |

| WATER BODY NAME / NUMBER | MAP SHEET | LAT. | LONG. | PLSS | SPECIES |
|---|---|---|---|---|---|
| *Hermits Creek | AFOGNAK A-2 | 58.12032 N | 152.34575 W | S024S019W02 | COsr |
| 252-32-10050 | AFOGNAK A-1 | 58.11775 N | 152.33084 W | S024S019W11 | COr |
| *Hollie Creek | KODIAK D-2 | 57.89810 N | 152.55158 W | S026S020W29 | COsr,Pp |
| 252-39-10012 | KODIAK D-2 | 57.89655 N | 152.54778 W | S026S020W29 | Pp |
| *Hospital Creek | ATKA C-1 | 52.23501 N | 174.21585 W | S092S176W04 | COsr,Ss |
| 305-42-12600-2050 | ATKA C-1 | 52.23323 N | 174.21747 W | S092S176W04 | COs |
| *Hot Springs Bay Area | FALSE PASS D-4 | 54.93240 N | 163.22139 W | S061S093W02 | CHp,Pp,Sp |
| 311-60-11200 | FALSE PASS D-4 | 54.92312 N | 163.20654 W | S061S093W01 | CHp,Pp,Sp |
| *Humpy River | TRINITY ISLANDS D-1 | 56.85441 N | 154.01556 W | S038S030W28 | CHsr,COsr,Ps,DVp |
| 257-70-10010 | KAGUYAK D-6 | 56.87913 N | 153.84837 W | S038S029W16 | Ps,DVp |
| *Hungry Bay River | SEGUAM C-6 | 52.09092 N | 173.79561 W | S093S174W30 | Ps |
| 305-52-10900 | SEGUAM C-6 | 52.08297 N | 173.77992 W | S093S174W32 | Ps |
| *Hurst Creek | KODIAK C-3 | 57.50371 N | 152.74149 W | S031S022W12 | CHs,COp,Ps,DVp |
| 259-41-10040 | KODIAK C-2 | 57.57257 N | 152.64141 W | S030S021W15 | COs,DVp |
| *Ikatan River | FALSE PASS D-5 | 54.76683 N | 163.34418 W | S062S094W36 | CHp,COp,Pp,Sp |
| 284-60-10400 | FALSE PASS D-5 | 54.75970 N | 163.46999 W | S062S094W31 | CHp,Pp |
| *Imuya Creek | UGASHIK B-2 | 57.25109 N | 156.38355 W | S034S044W08 | CHsr,Ps |
| 262-85-10110 | UGASHIK B-2 | 57.25458 N | 156.42652 W | S034S044W07 | Ps |
| *Jeff Cove River | KISKA C-2 | 51.93569 N | 177.47404 E | S095S237W23 | DVp |
| 308-17-11100 | KISKA C-2 | 51.94356 N | 177.47868 E | S095S237W14 | DVp |
| *Joe Creek | KODIAK B-1 & B-2 | 57.45361 N | 152.56200 W | S031S020W30 | Ps |
| 259-41-10017 | KODIAK B-1 & B-2 | 57.46363 N | 152.54877 W | S031S020W30 | Ps |
| *Kaiugnak Lagoon | KODIAK A-6 | 57.04888 N | 153.76260 W | S036S028W17 | CHsr,COsr,Ps,DVp |
| 258-54-10020 | KODIAK A-6 | 57.06046 N | 153.78450 W | S036S028W18 | Ps,DVp |
| *Kaiugnak Point | KODIAK A-6 | 57.07473 N | 153.67638 W | S036S028W12 | CHs,COsr,Ps,DVp |
| 258-54-10012 | KODIAK A-6 | 57.08129 N | 153.72227 W | S036S028W03 | CHp,Ps,DVp |
| *Kinak Creek | MT KATMAI A-2 | 58.18326 N | 154.44800 W | S023S032W13 | CHs,COsr,Ps |
| 262-45-10010 | MT KATMAI A-2 | 58.21264 N | 154.37908 W | S023S031W05 | Ps |
| *King Fisher Creek | ATTU C-3 | 52.82156 N | 173.15952 E | S085S263W07 | Ps |
| 309-15-10200 | ATTU C-3 | 52.82354 N | 173.14757 E | S085S264W12 | Ps |
| *Kiska Harbor River, N. | KISKA C-2 | 51.98258 N | 177.54780 E | S094S236W32 | Ps |
| 308-12-10600 | KISKA C-2 | 51.99042 N | 177.54239 E | S094S236W32 | Ps |
| *Kizhuyak River | KODIAK C-3 | 57.73074 N | 152.86865 W | S028S022W20 | CHs,COs,Ps,DVp |
| 252-36-10050 | KODIAK C-3 | 57.68258 N | 152.88824 W | S029S022W07 | CHs,COs,Ps,DVp |

| WATER BODY NAME / NUMBER | MAP SHEET | LAT. | LONG. | PLSS | SPECIES |
|---|---|---|---|---|---|
| *Korovinski Lagoon River | ATKA D-1 | 52.33063 N | 174.28826 W | S090S177W36 | Ps |
| 305-42-13000 | ATKA D-1 | 52.32245 N | 174.25497 W | S091S176W06 | Ps |
| *Kovurof Bay River, E. | ATKA C-3 | 52.07597 N | 174.91737 W | S093S182W31 | Ps,Sp |
| 305-41-10500 | ATKA C-3 | 52.06786 N | 174.91192 W | S094S182W06 | Ps,Sp |
| *Kovurof Bay River, W. | ATKA C-3 | 52.07356 N | 174.93457 W | S093S183W36 | Ps |
| 305-41-10470 | ATKA C-3 | 52.06768 N | 174.93808 W | S094S183W01 | Ps |
| *Kuingcuk Creek | KODIAK A-4 | 57.21935 N | 153.29155 W | S034S025W20 | CHp,COr |
| 258-52-10026 | KODIAK A-4 | 57.22211 N | 153.29078 W | S034S025W20 | COr |
| *Lagoon Creek Headwaters | KODIAK A-4 | 57.22308 N | 153.30236 W | S034S025W17 | CHs,COs,Ps |
| 258-52-10030-2004 | KODIAK A-4 | 57.23148 N | 153.30372 W | S034S025W17 | CHs,COs,Ps |
| *Lake Bay Creek | CHIGNIK B-2 | 56.27276 N | 158.34234 W | S045S058W21 | CHs,Ps |
| 271-10-10100 | CHIGNIK B-2 | 56.26791 N | 158.35473 W | S045S058W21 | CHs,Ps |
| *Lake Cories Creek | ATTU C-3 | 52.92433 N | 173.24684 E | S084S261W02 | COr,Ps,Sr,DVr |
| 309-14-10010 | ATTU C-3 | 52.90041 N | 173.23032 E | S084S261W15 | COr,Ps,Sr,DVr |
| *Lake Nicholas System | ATTU C-3 | 52.87692 N | 173.25937 E | S084S261W26 | COs,Ps,Ss |
| 309-14-10300 | ATTU C-3 | 52.88777 N | 173.17884 E | S084S261W20 | COs,Ps,Ss |
| *Lampsport Lagoon | COLD BAY A-4 | 55.06256 N | 163.29492 W | S059S092W19 | CHp,COp,Sp |
| 311-60-11500 | COLD BAY A-4 | 55.06323 N | 163.27539 W | S059S092W17 | CHp,COp,Sp |
| *Landfill Creek | KODIAK D-2 | 57.81827 N | 152.40919 W | S027S019W20 | COr,DVp |
| 259-10-10024 | KODIAK D-2 | 57.80642 N | 152.41248 W | S027S019W30 | DVs |
| *Leachate Creek | KODIAK D-2 | 57.81908 N | 152.40471 W | S027S019W20 | COr |
| 259-10-10026 | KODIAK D-2 | 57.81650 N | 152.40445 W | S027S019W20 | COr |
| *Left Head Creek | PORT MOLLER D-1 | 55.83649 N | 160.22003 W | S050S071W23 | CHs,COp,Pp |
| 314-30-11000 | PORT MOLLER D-1 | 55.83884 N | 160.19528 W | S050S071W24 | CHs,Pp |
| *Lefthand Bay | AFOGNAK B-1 | 58.26291 N | 152.29099 W | S022S018W18 | COsr,Ps,SHp |
| 252-31-10017 | AFOGNAK B-1 | 58.27148 N | 152.30827 W | S022S019W13 | SHr |
| *Lime Creek | CHIGNIK B-7 | 56.42624 N | 160.03956 W | S043S068W30 | CHp,COp,Pp,Sp |
| 316-10-10070 | CHIGNIK B-6 | 56.26772 N | 159.83088 W | S045S068W24 | COr |
| *Little Bear Paw Creek | KODIAK B-1 & B-2 | 57.43611 N | 152.40429 W | S032S019W06 | COr |
| 259-41-10003 | KODIAK B-1 & B-2 | 57.43885 N | 152.39736 W | S032S019W06 | COr |
| *Little Creek | KODIAK C-1 | 57.61273 N | 152.20965 W | S029S018W32 | COr,Pr |
| 259-25-10040-2010-3020-4010 | KODIAK C-1 | 57.60521 N | 152.21930 W | S030S018W05 | Pr |
| *Little Kijik River | LAKE CLARK B-4 | 60.30449 N | 154.26273 W | S003N029W35 | Ss |
| 324-10-10150-2207-3203-4011 | LAKE CLARK B-4 | 60.27500 N | 154.41086 W | S002N030W12 | Ss |

| WATER BODY NAME / NUMBER | MAP SHEET | LAT. | LONG. | PLSS | SPECIES |
|---|---|---|---|---|---|
| *Little Kitoi Creek | AFOGNAK A-2 | 58.19531 N | 152.36560 W | S023S019W10 | COsr,Ps,Ss |
| 252-31-10030 | AFOGNAK A-2 | 58.19574 N | 152.36733 W | S023S019W10 | COsr,Ps,Ss |
| *Little Navy Creek | KODIAK C-1 | 57.61710 N | 152.16744 W | S029S018W33 | COr |
| 259-25-10050-2012 | KODIAK C-1 | 57.61414 N | 152.17212 W | S029S018W33 | COr |
| *Little Sukhoi | TRINITY ISLANDS D-1 | 56.95898 N | 154.28502 W | S037S032W23 | CHs,Ssr |
| 257-20-10031 | TRINITY ISLANDS D-1 | 56.98144 N | 154.25869 W | S037S032W12 | CHs |
| *Little Waterfall Creek | AFOGNAK B-2 | 58.39746 N | 152.50387 W | S020S020W36 | CHp,COs,Ps,Ssr,DVp |
| 251-82-10020 | AFOGNAK B-2 | 58.37644 N | 152.52827 W | S021S020W10 | COs,Ps,DVp |
| *Long Lagoon | AFOGNAK B-3 | 58.26201 N | 152.89335 W | S022S022W21 | CHsr,COs,Psr,Ss,DVp,SHp |
| 251-30-10010 | AFOGNAK A-3 | 58.19132 N | 152.77305 W | S023S021W07 | COr |
| *Long Slough Creek | AFOGNAK C-5 | 58.71357 N | 153.46876 W | S017S025W07 | COp,Psr,Sp |
| 262-10-10035-2005 | AFOGNAK C-5 | 58.69642 N | 153.50663 W | S017S026W13 | COp,Sp |
| *Lover's Creek | ILIAMNA D-6 | 59.83208 N | 154.89042 W | S004S033W14 | COr |
| 324-10-10150-2207-3018 | ILIAMNA D-6 | 59.83229 N | 154.88240 W | S004S033W13 | COr |
| *Low Pass Creek | MT KATMAI A-2 | 58.20446 N | 154.48763 W | S023S032W10 | COsr,Ps |
| 262-45-10017 | MT KATMAI A-2 | 58.21014 N | 154.49141 W | S023S032W03 | Ps |
| *Lynx Creek | DILLINGHAM B-8 | 59.48446 N | 158.92168 W | S008S057W14 | CHs,COp,Ss |
| 325-30-10100-2031-3118-4112 | DILLINGHAM C-8 | 59.51430 N | 158.91641 W | S008S057W02 | Sp |
| *Mainshak River | PORT MOLLER D-6 | 55.85343 N | 161.87014 W | S050S082W13 | CHp,Kp,Sp |
| 313-10-11300 | PORT MOLLER D-6 | 55.81775 N | 161.78213 W | S050S081W27 | Kp,Sp |
| *Makarius Bay River | RAT ISLANDS A-3 | 51.38655 N | 179.22470 E | S101S228W35 | Ps |
| 308-37-10400 | RAT ISLANDS A-3 | 51.39597 N | 179.22768 E | S101S228W26 | Ps |
| *Mallard Creek | AFOGNAK B-2 | 58.32660 N | 152.36590 W | S021S019W27 | COp,Pp,DVp |
| 251-82-10060 | AFOGNAK B-2 | 58.31376 N | 152.34456 W | S021S019W35 | COr |
| *Mallard Duck Creek | CHIGNIK B-2 | 56.25428 N | 158.53020 W | S045S059W29 | CHs,Ps |
| 271-10-10200 | CHIGNIK B-2 | 56.25389 N | 158.46642 W | S045S059W27 | CHs,Ps |
| *Martin Harbor River | ATKA C-1 | 52.20687 N | 174.28772 W | S092S177W13 | Ps |
| 305-42-12500 | ATKA C-1 | 52.19030 N | 174.27429 W | S092S176W19 | Ps |
| *McDonald Creek | AFOGNAK A-1 | 58.14533 N | 152.31343 W | S023S019W36 | COpr,Ps,DVp |
| 252-31-10080 | AFOGNAK A-2 | 58.17079 N | 152.37877 W | S023S019W22 | COpr |
| *McDonald Lagoon | ATTU A-1 | 52.46434 N | 173.68819 E | S089S262W14 | COr,Ps |
| 309-33-10200 | ATTU A-2 | 52.46189 N | 173.66138 E | S089S262W15 | COr,Ps |
| *McKenzie Creek | ATTU C-3 | 52.92763 N | 173.23449 E | S084S261W03 | Pp,DVr |
| 309-14-10200 | ATTU C-3 | 52.91884 N | 173.21494 E | S084S261W09 | Pp,DVr |

| WATER BODY NAME / NUMBER | MAP SHEET | LAT. | LONG. | PLSS | SPECIES |
|---|---|---|---|---|---|
| *McKinsey Creek | CHIGNIK B-2 | 56.45665 N | 158.39632 W | S043S058W15 | Ps |
| 272-20-10500 | CHIGNIK B-2 | 56.47249 N | 158.42996 W | S043S058W09 | Ps |
| *Meshik G | CHIGNIK C-1 | 56.69259 N | 158.21649 W | S040S056W29 | CHp,Ks,Sp |
| 317-20-10700-2086 | CHIGNIK C-1 | 56.70791 N | 158.11712 W | S040S056W24 | CHp,Sp |
| *Meshik J | CHIGNIK C-1 | 56.72576 N | 158.06853 W | S040S055W08 | CHs,Ss |
| 317-20-10700-2116 | CHIGNIK C-1 | 56.72517 N | 158.06301 W | S040S055W17 | CHs,Ss |
| *Meshik K | CHIGNIK C-1 | 56.73619 N | 158.03536 W | S040S055W09 | CHs,Kp,Sp |
| 317-20-10700-2122 | CHIGNIK C-1 | 56.73812 N | 158.00218 W | S040S055W10 | CHs,Kp,Sp |
| *Meshik L | CHIGNIK C-1 | 56.74214 N | 158.02260 W | S040S055W03 | CHp,Ks,Ss |
| 317-20-10700-2128 | SUTWIK ISLAND D-6 | 56.75216 N | 157.91301 W | S040S054W05 | CHs,Ks |
| *Meshik M | CHIGNIK D-2 | 56.75640 N | 158.59848 W | S039S059W36 | CHp,Kp,Sp |
| 317-20-10700-2013 | CHIGNIK D-2 | 56.80914 N | 158.51453 W | S039S058W16 | Ks,Sp |
| *Miam River | KODIAK B-1 & B-2 | 57.47095 N | 152.60160 W | S031S021W23 | CHs,COs,Ps,Sp,DVp,SHp |
| 259-41-10020 | KODIAK C-2 | 57.52934 N | 152.63061 W | S030S021W34 | Ps,DVp |
| *Mid 3-Hills | CHIGNIK B-7 | 56.43918 N | 160.01433 W | S043S068W20 | CHp,COp,Pp,Sp |
| 316-10-10100 | CHIGNIK B-6 | 56.37390 N | 159.90196 W | S044S068W13 | CHp |
| *Midden Cove River | RAT ISLANDS B-4 | 51.62494 N | 178.77936 E | S099S229W05 | Ps |
| 308-31-10800 | RAT ISLANDS B-4 | 51.62046 N | 178.76944 E | S099S229W08 | Ps |
| *Midden Creek | RAT ISLANDS A-3 | 51.41340 N | 179.15980 E | S101S228W20 | DVp |
| 308-37-10300 | RAT ISLANDS A-3 | 51.41720 N | 179.17143 E | S101S228W21 | DVp |
| *Midnight Creek | DILLINGHAM B-8 | 59.29244 N | 158.77233 W | S010S056W19 | Ss |
| 325-30-10100-2031-3085 | DILLINGHAM B-8 | 59.28930 N | 158.77540 W | S010S056W19 | Ss |
| *Mike's Duck Camp | COLD BAY A-3 | 55.16220 N | 162.95964 W | S058S090W17 | CHp,COp,Pp,Ss |
| 312-20-10200 | COLD BAY A-3 | 55.08652 N | 162.95443 W | S059S090W08 | CHs,Ss |
| *Mike's Valley | COLD BAY A-5 | 55.01582 N | 163.53310 W | S060S094W04 | CHs,COp,Ps,Sp |
| 311-60-10100 | FALSE PASS D-5 | 54.87478 N | 163.49363 W | S061S095W25 | Sp |
| *Missak Creek | MT KATMAI A-2 | 58.13414 N | 154.33680 W | S023S031W34 | CHs,COsr,Ps |
| 262-40-10020 | MT KATMAI A-2 | 58.14795 N | 154.38489 W | S023S031W29 | CHs,Ps |
| *Mission Creek | DILLINGHAM B-7 | 59.27497 N | 158.59891 W | S010S055W30 | Ss |
| 325-30-10100-2031-3068 | DILLINGHAM B-7 | 59.29141 N | 158.58936 W | S010S055W20 | Ss |
| *Model Cove River | KISKA D-2 | 52.00539 N | 177.58409 E | S094S236W27 | COs |
| 308-12-10400 | KISKA D-2 | 52.01243 N | 177.57359 E | S094S236W21 | COs |
| *Moffet Creek | COLD BAY B-2 | 55.46232 N | 162.50522 W | S054S086W31 | CHp,COp,Pp,Sp |
| 312-40-10300 | COLD BAY B-2 | 55.48819 N | 162.46652 W | S054S086W20 | CHp,Pp,Sp |

| WATER BODY NAME / NUMBER | MAP SHEET | LAT. | LONG. | PLSS | SPECIES |
|---|---|---|---|---|---|
| *Moron Lake Outlet | KISKA D-2 | 52.00733 N | 177.50204 E | S094S237W25 | DVp |
| 308-11-10500 | KISKA D-2 | 52.00509 N | 177.51297 E | S094S237W25 | DVp |
| *Mud Bay North | PORT MOLLER D-2 | 55.78709 N | 160.46243 W | S051S072W06 | CHs,COp,Pp,Sp |
| 314-30-10400 | PORT MOLLER D-2 | 55.75015 N | 160.48298 W | S051S073W24 | CHs,Pp |
| *Natalia Cabin Creek | KODIAK A-4 | 57.10332 N | 153.29315 W | S035S025W32 | CHs,Psr |
| 258-51-10024 | KODIAK A-4 | 57.10658 N | 153.29324 W | S035S025W29 | CHs |
| *Navy Town Creek | ATTU C-3 | 52.83641 N | 173.19270 E | S085S263W05 | Ps |
| 309-15-10500 | ATTU C-3 | 52.83763 N | 173.17970 E | S085S263W05 | Ps |
| *NE Danger Creek | AFOGNAK A-2 | 58.20999 N | 152.56088 W | S023S020W04 | CHsr,COs,Ps,DVp |
| 252-33-10010 | AFOGNAK A-2 | 58.21578 N | 152.54071 W | S023S020W03 | COp,Ps,DVp |
| *NE Portage | KAGUYAK D-6 | 56.99997 N | 153.76408 W | S037S028W06 | CHs,COsr,Ps,DVp |
| 257-60-10010 | KODIAK A-6 | 57.01228 N | 153.71736 W | S036S028W34 | CHs,Ps,DVp |
| *New Creek | SUTWIK ISLAND C-6 | 56.63705 N | 157.71203 W | S041S053W18 | CHs,Ps |
| 272-50-11500 | SUTWIK ISLAND C-6 | 56.68368 N | 157.68080 W | S040S053W26 | CHp,Pp |
| *No Name Creek | ADAK C-2 | 51.93160 N | 176.58920 W | S095S194W19 | COsr,Ps |
| 306-70-10129 | ADAK C-2 | 51.92197 N | 176.59889 W | S095S194W30 | COsr,Ps |
| *Nurse Creek | ADAK C-2 | 51.92402 N | 176.64516 W | S095S195W26 | COr,Ps,Ss |
| 306-50-12000-2030 | ADAK C-2 | 51.92165 N | 176.65343 W | S095S195W26 | COr,Ps,Ss |
| *Onion Creek | AFOGNAK A-4 | 58.05532 N | 153.22553 W | S024S024W33 | COp,Ps,DVp |
| 253-31-10010 | AFOGNAK A-4 | 58.05190 N | 153.20808 W | S024S024W33 | Ps |
| *Otmeloi Point Creek | KODIAK D-2 | 57.90343 N | 152.52579 W | S026S020W21 | CHsr,COs,Ps |
| 252-39-10020 | KODIAK D-2 | 57.87656 N | 152.51463 W | S026S020W34 | COp,Ps |
| *Paramanof Lake | AFOGNAK A-3 | 58.20328 N | 152.74611 W | S023S021W08 | COr,Sr |
| 251-40-10030-2020-0010 | | | | | |
| *Park Creek | ADAK C-2 | 51.95071 N | 176.61593 W | S095S195W13 | COr |
| 306-50-12000-2017 | ADAK C-2 | 51.95098 N | 176.61561 W | S095S195W13 | COr |
| *Pasagshak River | KODIAK B-1 & B-2 | 57.45843 N | 152.45138 W | S031S020W26 | COp,Kp,Ps,Sp,DVp |
| 259-41-10010 | KODIAK B-1 & B-2 | 57.49774 N | 152.45430 W | S031S020W11 | COs |
| *Pick Creek | GOODNEWS BAY C-1 | 59.55077 N | 159.06379 W | S007S058W24 | Ss |
| 325-30-10100-2031-3118-4117 | GOODNEWS BAY C-1 | 59.51997 N | 159.08589 W | S007S058W36 | Ss |
| *Podsopochni Bay River | ATKA C-3 | 52.05944 N | 174.98537 W | S094S183W03 | Ps |
| 305-41-10400 | ATKA C-3 | 52.05143 N | 174.98274 W | S094S183W10 | Ps |
| *Podsopochni Bay River, W. | ATKA C-3 | 52.05888 N | 174.99368 W | S094S183W03 | Ps |
| 305-41-10380 | ATKA C-3 | 52.05199 N | 174.99734 W | S094S183W09 | Ps |

| WATER BODY NAME / NUMBER | MAP SHEET | LAT. | LONG. | PLSS | SPECIES |
|---|---|---|---|---|---|
| *Portage Creek | CHIGNIK A-2 | 56.20385 N | 158.62086 W | S046S060W14 | CHp,Pp |
| 273-84-10200 | CHIGNIK A-2 | 56.21017 N | 158.55321 W | S046S059W07 | CHs,Ps |
| *Portage Creek | AFOGNAK B-2 | 58.30356 N | 152.42217 W | S022S019W05 | CHsr,COs,Ps,Sp,DVp,SHp |
| 251-82-10050 | AFOGNAK A-2 | 58.22982 N | 152.50427 W | S022S020W35 | COs,Ss,DVp,SHp |
| *Portage Lagoon River, E. | ATKA C-4 | 52.04384 N | 175.03616 W | S094S183W08 | Ps |
| 305-41-10340 | ATKA C-4 | 52.04595 N | 175.02238 W | S094S183W08 | Ps |
| *Portage Lagoon River, SW. | ATKA C-4 | 52.02874 N | 175.03960 W | S094S183W17 | COr,Ps |
| 305-41-10300 | ATKA C-4 | 52.02384 N | 175.05170 W | S094S183W19 | COr,Ps |
| *Ranch Creek | KODIAK A-4 | 57.13946 N | 153.20216 W | S035S025W14 | CHsr,Psr |
| 258-30-10022 | KODIAK A-4 | 57.13868 N | 153.20035 W | S035S025W14 | CHsr,Psr |
| *Reynard Cove River | KISKA D-2 | 52.01903 N | 177.58748 E | S094S236W22 | DVp |
| 308-12-10380 | KISKA D-2 | 52.01493 N | 177.57550 E | S094S236W21 | DVp |
| *Rocky Point Creek | ATTU C-3 | 52.82256 N | 173.07727 E | S085S264W09 | Ps |
| 309-25-10600 | ATTU C-3 | 52.82249 N | 173.08181 E | S085S264W09 | Ps |
| *Rolling Bay | KODIAK A-4 | 57.04485 N | 153.29944 W | S036S025W20 | CHs,COsr,Ps,DVp |
| 258-51-10012 | KODIAK A-4 | 57.05941 N | 153.28906 W | S036S025W17 | CHs,Ps,DVp |
| *Rough Creek | KODIAK C-3 | 57.50429 N | 152.76752 W | S031S022W11 | CHs,COs,Ps,DVp |
| 259-41-10060 | KODIAK C-3 | 57.55699 N | 152.80725 W | S030S022W22 | Ps,DVp |
| *Russel Creek | COLD BAY A-3 | 55.19426 N | 162.67621 W | S057S088W31 | CHp,COp,Ps,Sp,SHp |
| 283-34-10200 | COLD BAY A-3 | 55.09571 N | 162.72231 W | S059S089W01 | CHp |
| *Salmon Lagoon River | KISKA C-2 | 51.99595 N | 177.57017 E | S094S236W33 | Ss,DVp |
| 308-12-10500 | KISKA D-2 | 52.00147 N | 177.53453 E | S094S236W30 | Ss,DVp |
| *Sandy Cove River, E. | RAT ISLANDS B-4 | 51.56780 N | 178.88082 E | S099S228W30 | DVp |
| 308-36-11150 | RAT ISLANDS B-4 | 51.57538 N | 178.88893 E | S099S228W30 | DVp |
| *Sandy Cove River, W. | RAT ISLANDS B-4 | 51.56909 N | 178.87708 E | S099S228W30 | DVp |
| 308-36-11100 | RAT ISLANDS B-4 | 51.57736 N | 178.88079 E | S099S228W30 | DVp |
| *Sarana Cove River | ATKA C-2 | 52.18360 N | 174.33524 W | S092S177W27 | Ps |
| 305-42-12300 | ATKA C-1 | 52.18426 N | 174.31388 W | S092S177W26 | Ps |
| *Saturn Creek | KODIAK C-1 | 57.58142 N | 152.24852 W | S030S019W13 | Pr |
| 259-25-10040-2022-3031 | KODIAK C-1 | 57.58040 N | 152.24864 W | S030S019W13 | Pr |
| *Sculpin Creek | KODIAK A-4 | 57.22363 N | 153.26333 W | S034S025W16 | COr,Ppr |
| 258-52-10014 | KODIAK A-4 | 57.22228 N | 153.26968 W | S034S025W16 | COr |
| *Selief River | AFOGNAK A-4 | 58.02953 N | 153.04580 W | S025S023W08 | CHsr,COp,Psr,Ss,DVp,SHp |
| 251-10-10010 | AFOGNAK A-4 | 58.05129 N | 153.18457 W | S024S024W34 | COr |

| WATER BODY NAME / NUMBER | MAP SHEET | LAT. | LONG. | PLSS | SPECIES |
|---|---|---|---|---|---|
| *Seredni Point Creek | KODIAK D-2 | 57.90500 N | 152.58030 W | S026S020W19 | CHsr,COsr,Ps |
| 252-39-10005 | KODIAK D-2 | 57.87593 N | 152.59432 W | S026S020W31 | Ps |
| *Serpent Creek | MT KATMAI B-1 | 58.43099 N | 154.07262 W | S020S029W21 | CHp,COsr,Pp |
| 262-20-10030 | MT KATMAI B-1 | 58.44073 N | 154.15911 W | S020S030W13 | CHp,Pp |
| *Seven Rivers | KAGUYAK D-6 | 56.79194 N | 153.89274 W | S039S029W17 | CHsr,Ps,DVp |
| 258-70-10040 | KAGUYAK D-6 | 56.85004 N | 153.90443 W | S038S029W30 | Ps,DVp |
| *Shangin Narrows | AFOGNAK C-2 & C-3 | 58.58642 N | 152.43139 W | S018S019W28 | COs,Psr,DVp |
| 251-70-10010 | AFOGNAK C-1 & C-2 | 58.57821 N | 152.40397 W | S018S019W34 | COs,DVp |
| *Short Slough Creek | KODIAK C-3 | 57.50674 N | 152.91441 W | S031S023W12 | CHp,Psr |
| 259-41-10073 | KODIAK C-3 | 57.51102 N | 152.90524 W | S031S023W12 | CHp |
| *Shotgun Creek | ADAK C-2 | 51.93680 N | 176.59209 W | S095S194W19 | COr,Ps,DVp |
| 306-70-10120 | ADAK C-2 | 51.93721 N | 176.59383 W | S095S194W19 | COr,Ps,DVp |
| *Signal Cove River | RAT ISLANDS B-4 | 51.58578 N | 178.76312 E | S099S229W20 | Ps,DVp |
| 308-36-10800 | RAT ISLANDS B-4 | 51.59279 N | 178.77612 E | S099S229W17 | Ps,DVp |
| *Small Creek | KODIAK C-2 | 57.65578 N | 152.51628 W | S029S020W17 | Ps |
| 259-23-10033 | KODIAK C-2 | 57.65364 N | 152.52572 W | S029S020W20 | Ps |
| *South Arm Uganik | KODIAK C-5 | 57.61740 N | 153.48939 W | S029S026W32 | CHsr,COs,Ps |
| 253-12-10010 | KODIAK C-5 | 57.59038 N | 153.46421 W | S030S026W09 | COs,Ps |
| *South Cove River | TRINITY ISLANDS D-5 | 55.82651 N | 155.70002 W | S050S042W22 | Pp |
| 257-83-10060-2002 | TRINITY ISLANDS D-5 | 55.81640 N | 155.67143 W | S050S042W26 | Pp |
| *South Cove River | TRINITY ISLANDS D-5 | 55.78831 N | 155.72610 W | S051S042W04 | COr,Pp |
| 257-83-10050 | TRINITY ISLANDS D-5 | 55.81097 N | 155.68623 W | S050S042W26 | Pp |
| *South Cove River | TRINITY ISLANDS D-5 | 55.83074 N | 155.69695 W | S050S042W22 | Pp |
| 257-83-10060-2004 | TRINITY ISLANDS D-5 | 55.82265 N | 155.66498 W | S050S042W24 | Pp |
| *South Cove River | TRINITY ISLANDS D-5 | 55.80939 N | 155.73274 W | S050S042W28 | COr,Ps |
| 257-83-10060 | TRINITY ISLANDS D-5 | 55.84060 N | 155.67230 W | S050S042W14 | Pp |
| *South Creek | AFOGNAK B-1 | 58.33888 N | 152.23625 W | S021S018W21 | COp,Psr,DVp |
| 251-90-10009 | AFOGNAK B-1 | 58.33465 N | 152.23193 W | S021S018W28 | COp,DVp |
| *Spiridon River | KODIAK C-5 | 57.59538 N | 153.55592 W | S030S027W12 | CHs,COs,Ps,Ssr,DVp |
| 254-40-10010 | KODIAK B-5 | 57.47952 N | 153.38672 W | S031S026W24 | CHs,Ps,DVp |
| *Sulua Chum Creek | KODIAK A-6 | 57.03834 N | 153.85176 W | S036S029W23 | CHs,COs,Psr,DVp |
| 257-60-10030 | KODIAK A-6 | 57.05497 N | 153.82761 W | S036S029W13 | CHs,COs,DVp |
| *Sviechnikof Harbor River | SEGUAM C-5 | 52.05933 N | 173.38692 W | S094S172W01 | Ps |
| 305-22-10500 | SEGUAM C-5 | 52.06526 N | 173.38034 W | S094S171W06 | Ps |

| WATER BODY NAME / NUMBER | MAP SHEET | LAT. | LONG. | PLSS | SPECIES |
|---|---|---|---|---|---|
| *SW of 3-Hills | CHIGNIK B-6 | 56.49921 N | 159.89940 W | S042S067W31 | CHs,COp,Pp,Sp |
| 316-10-10600 | CHIGNIK B-6 | 56.40889 N | 159.90251 W | S043S068W36 | Ss |
| *SW Redfox Creek | AFOGNAK B-2 | 58.44991 N | 152.62110 W | S020S020W17 | CHsr,COr,Ps,Ssr |
| 251-50-10045 | AFOGNAK B-2 | 58.43856 N | 152.64223 W | S020S020W18 | COr |
| *Talifson's Creek | KARLUK A-1 | 57.12534 N | 154.02429 W | S035S030W22 | CHp,COsr,Pp |
| 257-40-10028 | KODIAK A-6 | 57.15556 N | 153.97514 W | S035S030W12 | CHp,Pp |
| *Telrod Cove | KODIAK C-5 | 57.65937 N | 153.63526 W | S029S027W16 | COp,Pp,Ssr |
| 254-40-10050 | KODIAK C-5 | 57.66434 N | 153.64208 W | S029S027W17 | COp,Pp |
| *Thompson Creek | CHIGNIK B-2 | 56.44794 N | 158.41315 W | S043S058W22 | CHs,Ps |
| 272-20-10400 | CHIGNIK B-2 | 56.49018 N | 158.52068 W | S043S059W01 | Pp |
| *Three Star River | STEPOVAK BAY D-4 | 55.89092 N | 159.17603 W | S049S064W34 | COr |
| 275-60-10050 | STEPOVAK BAY D-4 | 55.92303 N | 159.21015 W | S049S064W20 | COp |
| *Tiny Creek | UGASHIK B-2 | 57.36799 N | 156.43480 W | S032S044W33 | CHsr,Pp |
| 262-85-10042 | UGASHIK B-2 | 57.36848 N | 156.47316 W | S032S044W31 | Pp |
| *Trader Mountain Creek | COLD BAY C-1 | 55.67137 N | 162.28364 W | S052S084W17 | CHp,COp,Pp,Sp |
| 313-10-10500 | COLD BAY C-1 | 55.61409 N | 162.07126 W | S053S084W01 | CHs,Ss |
| *Trader's Cove Area | FALSE PASS D-4 | 54.91609 N | 163.26586 W | S061S093W09 | CHp,COp,Pp |
| 311-60-10700 | FALSE PASS D-4 | 54.87326 N | 163.24335 W | S061S093W27 | CHp,Pp |
| *Triple Lakes River | ATKA C-3 | 52.10495 N | 174.69295 W | S093S181W22 | COs,Ps,Ss,DVsr |
| 305-42-10700 | ATKA C-3 | 52.09279 N | 174.69905 W | S093S181W27 | COs,Ps,Ss,DVsr |
| *Trout Lagoon River | KISKA C-2 | 51.97276 N | 177.52435 E | S095S236W06 | Ps,DVp |
| 308-12-10650 | KISKA C-2 | 51.97398 N | 177.51329 E | S095S237W01 | Ps,DVp |
| *Tundra Creek | KARLUK A-2 | 57.14989 N | 154.33834 W | S035S032W14 | CHs,COsr,Ps,DVp |
| 257-30-10030 | KARLUK A-1 | 57.17651 N | 154.31930 W | S035S032W02 | CHs,Ps,DVp |
| *Urilia Bay Area | UNIMAK D-2 | 54.89668 N | 164.33757 W | S061S100W17 | CHp,Pp,Sp |
| 311-32-10500 | UNIMAK D-2 | 54.87566 N | 164.35763 W | S061S100W19 | CHp,Pp |
| *Ursa Creek | AFOGNAK B-2 | 58.26070 N | 152.43681 W | S022S019W20 | COs,Pp,Ss |
| 251-82-10050-2025 | AFOGNAK B-2 | 58.25608 N | 152.42584 W | S022S019W20 | COs,Pp,Ss |
| *Uyak201 Creek | KODIAK B-6 | 57.29632 N | 153.70937 W | S033S028W22 | CHsr,Ps |
| 254-20-10010 | KODIAK B-6 | 57.27028 N | 153.70072 W | S033S028W35 | Ps |
| *Valilief Bay River | ATKA C-2 | 52.10824 N | 174.44359 W | S093S179W21 | Ps |
| 305-32-11900 | ATKA C-2 | 52.12965 N | 174.43484 W | S093S179W10 | Ps |
| *Vasilief Bay River, E. | ATKA C-2 | 52.10909 N | 174.37197 W | S093S179W24 | Ps |
| 305-32-12000 | ATKA C-2 | 52.12173 N | 174.38701 W | S093S179W13 | Ps |

| WATER BODY NAME / NUMBER | MAP SHEET | LAT. | LONG. | PLSS | SPECIES |
|---|---|---|---|---|---|
| *Wall Bay River | ATKA C-3 | 52.08013 N | 174.89169 W | S093S182W32 | Ps,DVp |
| 305-42-10100 | ATKA C-3 | 52.07749 N | 174.87579 W | S093S182W33 | Ps,DVp |
| *Warner Creek | RAT ISLANDS C-1 | 51.93890 N | 179.73091 E | S095S221W24 | DVp |
| 308-46-10100 | RAT ISLANDS C-1 | 51.94047 N | 179.69197 E | S095S221W15 | DVp |
| *West Kiliuda Creek | KODIAK B-4 | 57.30798 N | 153.20150 W | S033S025W23 | CHs,COsr,Ps |
| 258-20-10070 | KODIAK B-4 | 57.32279 N | 153.22694 W | S033S025W15 | CHs,Ps |
| *Whaleback Mountain Creek | UNIMAK D-1 | 54.90453 N | 164.26894 W | S061S100W11 | CHp,COp,Sp |
| 311-32-10700 | UNIMAK D-1 | 54.80022 N | 164.20700 W | S062S099W19 | Ss |
| *Willie Creek | CHIGNIK C-6 | 56.55725 N | 159.74675 W | S042S067W12 | CHp,COp,Kp,Pp,Ss,DVp |
| 316-20-10310-2017 | CHIGNIK B-6 | 56.48215 N | 159.71055 W | S043S066W05 | COs,Ss |
| *Windy Creek | CHIGNIK A-3 | 56.10667 N | 158.69690 W | S047S060W17 | CHs,Ps |
| 273-82-10100 | CHIGNIK A-3 | 56.09930 N | 158.71492 W | S047S060W19 | CHs,Ps |
| *Wolverine Creek | STEPOVAK BAY D-5 | 55.81525 N | 159.45671 W | S050S066W26 | CHs,Ps |
| 275-40-10800 | STEPOVAK BAY D-5 | 55.82867 N | 159.43215 W | S050S066W25 | CHs,Ps |
| 7th Creek | DILLINGHAM C-8 | 59.57904 N | 158.91424 W | S007S057W12 | Ss |
| 325-30-10100-2031-3118-4133 | DILLINGHAM C-8 | 59.58764 N | 158.93185 W | S007S057W11 | Ss |
| Abraham River | ATTU C-4 | 52.88457 N | 172.79823 E | S084S264W22 | Ps,DVp |
| 309-22-10200 | ATTU C-4 | 52.88705 N | 172.84362 E | S084S264W24 | Ps,DVp |
| Addison Creek | ATTU C-3 | 52.92199 N | 173.12948 E | S084S262W12 | COr,Ps,DVr |
| 309-13-10600 | ATTU C-3 | 52.91306 N | 173.05220 E | S084S262W09 | COr,Ps,DVr |
| Afognak Lake | AFOGNAK A-3 | 58.12952 N | 152.97349 W | S024S023W01 | COp,Pp,Sp,DVp |
| 252-34-10020-0010 | | | | | |
| Afognak River | AFOGNAK A-3 | 58.07650 N | 152.80359 W | S024S022W24 | CHs,COp,Pp,Ss,DVp,SHp |
| 252-34-10020 | AFOGNAK A-3 | 58.09207 N | 152.85970 W | S024S022W15 | CHs,COs,Pp,Ss,DVp,SHs |
| Agripina River | UGASHIK A-2 | 57.11547 N | 156.48927 W | S035S045W34 | CHs,Ps |
| 272-96-10100 | UGASHIK A-2 | 57.14787 N | 156.55070 W | S035S045W20 | CHs,Pp |
| Agulowak River | DILLINGHAM B-8 | 59.40547 N | 158.91696 W | S009S057W08 | CHs,COs,Ks,Ps,Ss,ACp,Wp |
| 325-30-10100-2031-3118 | DILLINGHAM B-8 | 59.42911 N | 158.83954 W | S009S057W02 | CHs,COs,Ks,Ps,Ss,ACp,Wp |
| Agulukpak River | DILLINGHAM C-7 | 59.57522 N | 158.53116 W | S007S054W18 | CHp,COp,Kp,Pp,Ss,ACp,Wp |
| 325-30-10100-2031-3118-4212 | DILLINGHAM C-7 | 59.59462 N | 158.53625 W | S007S054W06 | CHp,COp,Kp,Pp,Ss,ACp,Wp |
| Akalura Creek | KARLUK A-1 | 57.16373 N | 154.22788 W | S035S031W09 | CHsr,COp,Ps,Ss,DVp,SHp |
| 257-30-10020 | KARLUK A-1 | 57.21492 N | 154.24340 W | S034S031W20 | COs |
| Akalura Lake | KARLUK A-1 | 57.18563 N | 154.22785 W | S034S031W33 | COp,Ss,DVp,SHr |
| 257-30-10020-0010 | | | | | |

| WATER BODY NAME / NUMBER | MAP SHEET | LAT. | LONG. | PLSS | SPECIES |
|---|---|---|---|---|---|
| Alagnak River<br>324-10-10150-2010 | DILLINGHAM A-3<br>ILIAMNA A-7 | 59.00557 N<br>59.13083 N | 156.85594 W<br>155.54869 W | S013S045W31<br>S012S037W17 | CHp,COp,Kp,Pp,Sp,ACp,Wp<br>CHp,COs,Kp,Ss,ACp,Wp |
| Alagogshak Creek<br>262-60-10020 | MT KATMAI A-4<br>MT KATMAI A-4 | 58.01727 N<br>58.03875 N | 155.03573 W<br>155.24218 W | S025S035W16<br>S025S036W08 | CHs,Ps<br>CHp,Pp |
| Alai Creek<br>262-85-10070 | UGASHIK B-2<br>UGASHIK B-2 | 57.31196 N<br>57.33097 N | 156.54191 W<br>156.59549 W | S033S045W20<br>S033S046W13 | CHs,Ps<br>CHs,Ps |
| Albert Creek<br>322-10-10080-2243-3016-4003 | KARLUK D-5<br>KARLUK D-5 | 57.89992 N<br>57.91312 N | 155.55074 W<br>155.47716 W | S026S038W32<br>S026S038W26 | COs,Ss<br>COs,Ss |
| Albert Johnson Creek<br>272-60-10080-2057 | SUTWIK ISLAND D-6<br>SUTWIK ISLAND D-6 | 56.79347 N<br>56.78536 N | 157.75728 W<br>157.83957 W | S039S053W20<br>S039S054W23 | CHs,Ss<br>Ss |
| Alder Creek<br>255-10-10010-2037 | KARLUK B-1<br>KODIAK B-6 | 57.37956 N<br>57.38300 N | 154.02554 W<br>153.98046 W | S032S030W25<br>S032S029W20 | COs,Ss<br>Ss |
| Alec River<br>271-10-10310-2084 | CHIGNIK B-3<br>CHIGNIK B-3 | 56.44459 N<br>56.43746 N | 158.93784 W<br>158.71818 W | S043S061W20<br>S043S060W22 | COp,Sp<br>Ss |
| Aleknagik, Lake<br>325-30-10100-2031-0010 | DILLINGHAM B-7 | 59.27453 N | 158.61525 W | S010S055W30 | CHs,COs,Ks,Pp,Ss,ACp,Wp |
| Alexcy Lake<br>324-10-10150-2207-3022-0010 | ILIAMNA D-5 | 59.88321 N | 154.78301 W | S003S032W28 | Ss,ACp |
| Alfred Creek<br>271-10-10400 | CHIGNIK B-2<br>CHIGNIK B-2 | 56.36150 N<br>56.36739 N | 158.50381 W<br>158.56449 W | S044S059W24<br>S044S059W15 | Ps<br>Pp |
| Allah Creek<br>325-30-10100-2031-3118-4022 | DILLINGHAM B-8<br>DILLINGHAM B-8 | 59.42982 N<br>59.41572 N | 158.65762 W<br>158.69878 W | S009S056W02<br>S009S056W10 | Ss<br>Ss |
| Allen River<br>325-30-10100-2249-3180-4030 | TAYLOR MTS A-8<br>TAYLOR MTS A-7 | 60.05967 N<br>60.07949 N | 158.63470 W<br>158.60832 W | S001S054W30<br>S001S054W20 | Ss<br>Sp |
| Amanka Lake<br>325-10-10010-0010 | GOODNEWS BAY A-1 | 59.10230 N | 159.20554 W | S012S059W27 | CHp,COp,Kp,Ss,ACp |
| American Creek<br>324-20-10140-2245-3029-4113 | MT KATMAI D-5<br>MT KATMAI C-3 | 58.80668 N<br>58.73011 N | 155.66368 W<br>154.91554 W | S016S038W08<br>S017S034W04 | COp,Pp,Ss,ACp<br>Ss |
| American River<br>259-23-10010 | KODIAK C-2<br>KODIAK C-3 | 57.65481 N<br>57.60390 N | 152.50136 W<br>152.66690 W | S029S020W21<br>S030S021W04 | CHs,COs,Ps,DVp<br>Ps |
| Andrew Creek<br>321-10-10020-2041 | UGASHIK C-4<br>UGASHIK C-4 | 57.59352 N<br>57.70994 N | 157.22578 W<br>157.11153 W | S030S049W16<br>S029S048W05 | COp,Kp,OPp<br>COp,Kp |
| Andrew Lake<br>306-50-12000-0010 | ADAK C-2 | 51.94028 N | 176.63655 W | S095S195W14 | COp,Pp,Sp |

| WATER BODY NAME / NUMBER | MAP SHEET | LAT. | LONG. | PLSS | SPECIES |
|---|---|---|---|---|---|
| Angle Creek | MT KATMAI A-6 | 58.16895 N | 155.87716 W | S023S040W19 | COp,Kp,Sp,DVp |
| 322-10-10080-2011-3156-4009 | MT KATMAI A-6 | 58.21650 N | 155.79792 W | S023S040W03 | COp,Kp,Sp,DVp |
| Aniakchak River | SUTWIK ISLAND D-5 | 56.76229 N | 157.49569 W | S039S052W36 | CHp,COp,Pp,Sp |
| 272-60-10080 | CHIGNIK D-1 | 56.93263 N | 158.12876 W | S037S056W36 | Sp |
| Arcana Creek | DILLINGHAM A-7 | 59.23049 N | 158.53366 W | S011S055W15 | CHs,COs,Ps,Ss |
| 325-30-10100-2031-3054 | DILLINGHAM B-7 | 59.26626 N | 158.49864 W | S010S055W35 | CHs,Ss |
| Arnies Creek | PORT MOLLER B-3 | 55.48619 N | 160.96119 W | S054S076W20 | Ps |
| 283-70-10400 | PORT MOLLER C-3 | 55.51091 N | 160.98374 W | S054S076W18 | Ps |
| Arrow Creek | DILLINGHAM D-5 | 59.89406 N | 157.79394 W | S003S050W25 | CHs,COs,Ksr,Sr |
| 325-30-10100-2249-3048 | TAYLOR MTS A-6 | 60.16438 N | 158.05749 W | S001N051W24 | COr,Kr |
| Avnulu Creek | KODIAK A-5 | 57.09238 N | 153.57888 W | S035S027W33 | Ps,DVp |
| 258-54-10005 | KODIAK A-5 | 57.10991 N | 153.56148 W | S035S027W27 | Ps,DVp |
| Ayakulik River | KARLUK A-2 | 57.19783 N | 154.53849 W | S034S033W28 | CHp,COp,Kp,Pp,Sp,DVp,SHp |
| 256-20-10010 | KARLUK B-2 | 57.42303 N | 154.60526 W | S032S033W08 | Kp,DVp |
| Barabara Creek | UGASHIK C-1 | 57.66890 N | 156.31212 W | S029S043W20 | Ss |
| 321-10-10020-2200-3028-4006 | UGASHIK C-1 | 57.66965 N | 156.28282 W | S029S043W16 | Ss |
| Barabara Creek | CHIGNIK D-2 | 56.88757 N | 158.66342 W | S038S059W16 | CHp,COp,Sp |
| 317-20-10900 | CHIGNIK D-2 | 56.91000 N | 158.44406 W | S038S058W12 | COr |
| Bare Lake | KARLUK A-1 | 57.19090 N | 154.28202 W | S034S031W31 | Ss,DVp |
| 256-20-10010-2010-0010 | | | | | |
| Barney's Creek | COLD BAY A-2 | 55.14264 N | 162.43780 W | S058S087W23 | CHs,Ps |
| 283-34-10900 | COLD BAY A-2 | 55.15006 N | 162.40282 W | S058S087W13 | CHs,Ps |
| Battery Creek | KODIAK D-2 | 57.76662 N | 152.51868 W | S028S020W09 | COs,Ps |
| 259-21-10120-2011 | KODIAK D-2 | 57.76828 N | 152.53979 W | S028S020W09 | COr |
| Battle Lake | ILIAMNA A-6 | 59.07292 N | 154.92878 W | S013S034W03 | Ss,ACp,Wp |
| 324-10-10150-2010-3135-0010 | | | | | |
| Bear Creek | KODIAK C-4 | 57.69402 N | 153.16479 W | S029S024W05 | COr |
| 253-33-10010-2006 | KODIAK C-4 | 57.68775 N | 153.16308 W | S029S024W05 | COr |
| Bear Creek | CHIGNIK C-1 | 56.55312 N | 158.12816 W | S042S056W09 | CHs,Ps |
| 272-50-10500 | CHIGNIK C-1 | 56.55506 N | 158.18232 W | S042S056W07 | CHs,Ps |
| Bear Creek | ILIAMNA D-6 | 59.82436 N | 154.89165 W | S004S033W14 | COr,Ss |
| 324-10-10150-2207-3016 | ILIAMNA D-5 | 59.82957 N | 154.83207 W | S004S032W18 | COr |
| Bear Creek | UGASHIK C-1 | 57.69617 N | 156.04564 W | S029S042W11 | CHp,COs,Pp,Ss,DVp |
| 322-10-10080-2295 | KARLUK C-6 | 57.61858 N | 155.87984 W | S030S041W01 | CHp,COp,Pp,Sp |

| WATER BODY NAME / NUMBER | MAP SHEET | LAT. | LONG. | PLSS | SPECIES |
|---|---|---|---|---|---|
| Bear Creek | DILLINGHAM B-8 | 59.29565 N | 158.77718 W | S010S056W19 | COr,Ss |
| 325-30-10100-2031-3087 | DILLINGHAM B-8 | 59.28740 N | 158.85609 W | S010S057W27 | Ss |
| Bear Creek | KODIAK D-2 | 57.77633 N | 152.52546 W | S028S020W04 | COr,Ps,DVr |
| 259-21-10120-2014 | KODIAK D-2 | 57.79117 N | 152.52990 W | S027S020W33 | Ps |
| Bear Creek | AFOGNAK A-4 | 58.08911 N | 153.16892 W | S024S024W23 | COr,Ps |
| 251-10-10005 | AFOGNAK A-4 | 58.08685 N | 153.17286 W | S024S024W23 | Ps |
| Bear Creek | DILLINGHAM B-8 | 59.46968 N | 158.66531 W | S008S055W20 | Ss |
| 325-30-10100-2031-3118-4076 | DILLINGHAM C-8 | 59.50776 N | 158.66960 W | S008S055W05 | Ss |
| Bear Lake | PORT MOLLER D-1 | 55.98725 N | 160.21537 W | S048S070W33 | CHp,COp,Kp,Pp,DVp,Ss,SHp |
| 315-11-10200-0010 | | | | | |
| Bear River | CHIGNIK A-8 | 56.13373 N | 160.45151 W | S047S072W02 | CHp,COp,Kp,Pp,Sp,DVp,OUp,SHp |
| 315-11-10200 | PORT MOLLER D-1 | 55.93955 N | 160.11200 W | S049S070W16 | Ss,SHp |
| Bearskin Creek | CHIGNIK B-3 | 56.32584 N | 158.92032 W | S044S061W32 | Sp |
| 271-10-10310-2047 | CHIGNIK B-4 | 56.28291 N | 159.00797 W | S045S062W17 | Ss |
| Beaver Creek | DILLINGHAM C-7 | 59.55651 N | 158.58583 W | S007S055W23 | Ss |
| 325-30-10100-2031-3118-4184 | DILLINGHAM C-7 | 59.52035 N | 158.47852 W | S007S054W33 | Ss |
| Beaver Creek | TAYLOR MTS A-1 | 60.10480 N | 156.35835 W | S001S041W08 | COr |
| 325-30-10100-2202-3170 | TAYLOR MTS A-1 | 60.21834 N | 156.09326 W | S002N039W32 | COr |
| Beaver Lake | KODIAK D-2 | 57.80759 N | 152.38023 W | S027S019W28 | COsr |
| 259-10-10035-0030 | | | | | |
| Beaver River | PORT MOLLER C-3 | 55.52507 N | 160.90720 W | S054S076W10 | CHs,COp,Ps |
| 283-70-10500 | PORT MOLLER C-3 | 55.63635 N | 160.90792 W | S052S075W32 | CHs,Ps |
| Becharof Creek | KARLUK D-6 | 57.78925 N | 155.96836 W | S028S041W02 | CHp,COp,Sp |
| 322-10-10080-2261 | KARLUK C-6 | 57.70532 N | 155.78239 W | S029S040W04 | Ss |
| Becharof Lake | UGASHIK D-1 | 57.89400 N | 156.16932 W | S026S042W33 | CHp,COp,Kp,Pp,Sp,DVp |
| 322-10-10080-0020 | | | | | |
| Belinda Creek | ILIAMNA B-7 | 59.37081 N | 155.37785 W | S009S036W29 | COp,Ks,Ss,ACp |
| 324-10-10150-2156 | ILIAMNA B-6 | 59.30452 N | 155.22017 W | S010S035W17 | Ss |
| Belt Creek | DILLINGHAM A-7 | 59.16969 N | 158.54056 W | S012S055W04 | COp |
| 325-30-10100-2031-3029 | DILLINGHAM A-8 | 59.15094 N | 158.65000 W | S012S056W12 | COr |
| Ben Courtny Creek | DILLINGHAM A-2 | 59.24928 N | 156.38217 W | S011S042W05 | CHs,COp,Ks,ACp |
| 324-10-10150-2097 | DILLINGHAM B-2 | 59.37915 N | 156.39572 W | S009S042W20 | COr |
| Berm Creek | DILLINGHAM C-8 | 59.59841 N | 158.81472 W | S007S056W04 | Ss |
| 325-30-10100-2031-3118-4151 | DILLINGHAM C-8 | 59.60358 N | 158.83438 W | S007S056W05 | Ss |

| WATER BODY NAME / NUMBER | MAP SHEET | LAT. | LONG. | PLSS | SPECIES |
|---|---|---|---|---|---|
| Beverley, Lake<br>325-30-10100-2031-3118-4212-0010 | DILLINGHAM C-8 | 59.67399 N | 158.78805 W | S006S056W10 | CHp,COp,Kp,Pp,Sp,ACp,Wp |
| Bible Camp Creek<br>324-10-10150-2207-3026 | ILIAMNA D-5<br>ILIAMNA D-5 | 59.88840 N<br>59.88681 N | 154.85613 W<br>154.84800 W | S003S032W30<br>S003S032W30 | COr<br>COr |
| Big Alinchak Creek<br>262-65-10010 | KARLUK D-5<br>KARLUK D-5 | 57.82503 N<br>57.84240 N | 155.33887 W<br>155.38104 W | S027S037W27<br>S027S037W20 | CHs,Ps,DVp<br>CHs,Ps,DVp |
| Big Bonanza Creek<br>325-30-10100-2202-3540 | LAKE CLARK C-7<br>LAKE CLARK C-6 | 60.64503 N<br>60.63537 N | 155.32014 W<br>155.05063 W | S006N034W06<br>S006N033W03 | COr,Kr<br>COr,Kr |
| Big Creek<br>262-85-10010 | UGASHIK B-1<br>UGASHIK C-1 | 57.47345 N<br>57.52864 N | 156.21041 W<br>156.31846 W | S031S043W26<br>S031S043W06 | CHs,COp,Ps<br>CHs,Ps |
| Big Creek<br>324-10-10010 | NAKNEK B-5<br>NAKNEK C-4 | 58.29293 N<br>58.51571 N | 157.53352 W<br>157.19253 W | S022S050W06<br>S019S048W22 | COp,Kp,Pp,Sp,PCp<br>Kr |
| Big Fish Lake<br>313-30-10140-2016-3112-0010 | PORT MOLLER D-6 | 55.77638 N | 161.78286 W | S051S081W10 | Ss |
| Big Kashvik Creek<br>262-60-10040 | KARLUK D-4<br>KARLUK D-4 | 57.94810 N<br>57.95660 N | 155.12851 W<br>155.21456 W | S026S036W12<br>S026S036W09 | CHs,Ps,DVp<br>CHs,Ps,DVp |
| Big River<br>281-34-10010 | STEPOVAK BAY D-6<br>STEPOVAK BAY D-6 | 55.84706 N<br>55.87386 N | 159.74278 W<br>159.76219 W | S050S068W14<br>S050S068W02 | CHp,COp,Pp<br>CHp,Pp |
| Big River<br>262-15-10020 | AFOGNAK C-6<br>MT KATMAI C-1 | 58.60821 N<br>58.63327 N | 153.89680 W<br>154.09312 W | S018S028W22<br>S018S029W08 | CHs,COsr,Ps<br>Ps |
| Birthday Creek<br>317-20-10800 | CHIGNIK D-3<br>CHIGNIK D-2 | 56.85917 N<br>56.83758 N | 158.67086 W<br>158.37034 W | S038S059W28<br>S039S057W05 | CHp,COs,Kp,Pp,Sp<br>COs,Ps |
| Bishop Creek<br>283-80-11410 | PORT MOLLER C-2<br>PORT MOLLER C-2 | 55.60387 N<br>55.61250 N | 160.60895 W<br>160.63778 W | S053S074W10<br>S053S074W09 | CHp,Ps<br>CHp,Ps |
| Black Creek<br>321-10-10020-2135 | UGASHIK B-3<br>UGASHIK B-2 | 57.48267 N<br>57.40381 N | 156.74959 W<br>156.50867 W | S031S046W21<br>S032S045W24 | COp,Ss<br>COp,Ss |
| Black Creek<br>317-20-10700-2066-3015 | CHIGNIK C-1<br>CHIGNIK C-1 | 56.63506 N<br>56.62617 N | 158.27816 W<br>158.19344 W | S041S057W16<br>S041S057W13 | CHp,COp,Kp,Sp<br>Kp |
| Black Creek<br>272-60-10060 | SUTWIK ISLAND C-5<br>SUTWIK ISLAND C-6 | 56.72313 N<br>56.72479 N | 157.60038 W<br>157.68150 W | S040S052W17<br>S040S053W14 | CHp,COp,Pp<br>CHp,COp,Pp |
| Black Hills Creek<br>313-10-11000 | COLD BAY D-1<br>COLD BAY C-1 | 55.77431 N<br>55.64510 N | 162.08061 W<br>162.00666 W | S051S083W10<br>S052S082W30 | CHp,COp,Ks,Ps,Sp,DVp<br>Kp,Ss |
| Black Lake<br>271-10-10310-0020 | CHIGNIK B-3 | 56.44783 N | 158.97066 W | S043S062W24 | COpr,Sp |

| WATER BODY NAME / NUMBER | MAP SHEET | LAT. | LONG. | PLSS | SPECIES |
|---|---|---|---|---|---|
| Black Slough | DILLINGHAM A-7 | 59.06314 N | 158.38053 W | S013S055W12 | CHp,COp,Kp,Pp,Sp |
| 325-30-10100-2035 | DILLINGHAM A-7 | 59.05762 N | 158.28592 W | S013S054W09 | CHp,COp,Kp,Pp,Sp |
| Blue Bill Lake | COLD BAY B-3 | 55.25496 N | 162.80924 W | S057S089W08 | COr,Sr |
| 312-20-11000-0010 | | | | | |
| Blue Creek | UGASHIK C-1 | 57.67767 N | 156.30997 W | S029S043W17 | Ss |
| 321-10-10020-2200-3028-4008 | UGASHIK C-1 | 57.67883 N | 156.30865 W | S029S043W17 | Ss |
| Blue Creek | UGASHIK C-2 | 57.65826 N | 156.34309 W | S029S044W24 | Ss |
| 321-10-10020-2200-3028 | UGASHIK C-1 | 57.67767 N | 156.30997 W | S029S043W17 | Ss |
| Blue Violet Creek | CHIGNIK C-1 | 56.67856 N | 158.30279 W | S040S057W35 | CHp,COsr,Kp,Sp |
| 317-20-10700-2066 | CHIGNIK C-1 | 56.58061 N | 158.19732 W | S042S057W01 | COr |
| Blueberry Creek | CHIGNIK C-4 | 56.60513 N | 159.20984 W | S041S063W28 | COp |
| 316-20-10700-2050 | CHIGNIK C-4 | 56.56499 N | 159.21387 W | S042S063W09 | COp |
| Bluff Creek | CHIGNIK C-2 | 56.61966 N | 158.45924 W | S041S058W20 | CHs,Ks,Ss |
| 317-20-10700-2026-3035 | CHIGNIK C-2 | 56.58878 N | 158.35998 W | S041S058W36 | CHp,Kp,Sp |
| Bluff Point Creek | STEPOVAK BAY C-5 & C-6 | 55.58082 N | 159.72128 W | S053S068W21 | CHp,Ps |
| 281-35-10700 | STEPOVAK BAY C-5 & C-6 | 55.58499 N | 159.69122 W | S053S068W15 | CHp,Ps |
| Bonanza Creek | LAKE CLARK C-6 | 60.72172 N | 155.13448 W | S007N033W06 | COr,Kr |
| 325-30-10100-2202-3590 | LAKE CLARK C-5 | 60.70490 N | 154.73439 W | S007N031W09 | COr,Kr |
| Boulevard Creek | CHIGNIK B-3 | 56.43524 N | 158.75427 W | S043S060W28 | COs,Ss |
| 271-10-10310-2084-3034 | CHIGNIK B-3 | 56.37992 N | 158.68254 W | S044S060W11 | COs,Ss |
| Braided Creek | CHIGNIK C-2 | 56.73232 N | 158.57726 W | S040S058W07 | CHp,COsr,Kpr,Sp,DVp |
| 317-20-10700-2020 | CHIGNIK C-2 | 56.57073 N | 158.49616 W | S042S059W01 | COs,DVp |
| Brennen Lake | UNALASKA A-4 | 53.46084 N | 167.13340 W | S077S123W34 | Pp,Ss |
| 302-22-10510-0010 | | | | | |
| Broad Creek | CHIGNIK B-3 | 56.43746 N | 158.71818 W | S043S060W22 | Ss |
| 271-10-10310-2084-3051 | CHIGNIK B-2 | 56.46533 N | 158.64539 W | S043S059W18 | Sp |
| Brooks River | NAKNEK B-1 | 58.46847 N | 156.05117 W | S020S041W04 | CHp,COs,Kp,Ss |
| 324-20-10140-2194-3039 | MT KATMAI B-6 | 58.39916 N | 155.75781 W | S020S039W32 | COr |
| Brooks River | MT KATMAI C-6 | 58.55349 N | 155.77607 W | S019S039W06 | CHs,COp,Kp,Ps,Ss |
| 324-20-10140-2194 | MT KATMAI C-6 | 58.54760 N | 155.79537 W | S019S039W07 | CHs,COp,Kp,Ps,Ss |
| Brooks, Lake | MT KATMAI C-6 | 58.52123 N | 155.87850 W | S019S040W22 | CHp,COp,Kp,Pp,Sp |
| 324-20-10140-2194-0010 | | | | | |
| Browns Lagoon | KODIAK C-6 | 57.51286 N | 153.80363 W | S031S028W05 | CHsr,COs,Ps |
| 254-20-10100 | KODIAK B-6 | 57.48409 N | 153.75499 W | S031S028W15 | COp,Ps |

| WATER BODY NAME / NUMBER | MAP SHEET | LAT. | LONG. | PLSS | SPECIES |
|---|---|---|---|---|---|
| Bruin Creek | GOODNEWS BAY C-2 | 59.59093 N | 159.61765 W | S007S061W11 | Ss |
| 326-00-10400-2158 | GOODNEWS BAY C-2 | 59.59051 N | 159.58958 W | S007S061W12 | Ss |
| Buck Valley | PORT MOLLER C-3 | 55.74884 N | 160.82670 W | S051S075W23 | CHs,COp |
| 314-20-10200 | PORT MOLLER C-3 | 55.74257 N | 160.88603 W | S051S075W28 | CHs,COp |
| Burls Creek | UGASHIK C-1 | 57.69582 N | 156.09909 W | S029S042W09 | COp,Ss |
| 322-10-10080-2292 | UGASHIK C-1 | 57.67848 N | 156.17502 W | S029S042W18 | Ss |
| Burnt Cabin Creek | TAYLOR MTS B-3 | 60.45853 N | 156.77561 W | S004N043W05 | COr |
| 325-30-10100-2575 | TAYLOR MTS C-2 | 60.56378 N | 156.72263 W | S006N042W31 | COr |
| Buskin Lake | KODIAK D-2 | 57.77731 N | 152.55164 W | S028S020W05 | COs,Ss,DVp |
| 259-21-10120-0010 | | | | | |
| Buskin River | KODIAK D-2 | 57.75812 N | 152.47837 W | S028S020W11 | CHsr,COsr,Psr,Ssr,DVpr,SHsr |
| 259-21-10120 | KODIAK D-2 | 57.77388 N | 152.59112 W | S028S020W06 | COs,DVp |
| California Creek | KODIAK D-5 | 57.85772 N | 153.63592 W | S027S027W10 | CHs,COs,Ps |
| 253-11-10040 | KODIAK D-6 | 57.86328 N | 153.70244 W | S027S027W05 | CHs,COs,Ps |
| Camp Creek | SUTWIK ISLAND D-4 | 56.88595 N | 157.03809 W | S038S049W14 | CHp,COp,Kp,Pp,Sp |
| 272-80-10600 | SUTWIK ISLAND D-4 | 56.95845 N | 157.07110 W | S037S049W22 | CHp |
| Camp Creek | UGASHIK C-1 | 57.74638 N | 156.13695 W | S028S042W22 | Ss |
| 322-10-10080-2278 | UGASHIK C-1 | 57.72406 N | 156.15990 W | S028S042W34 | Ss |
| Candlefish Slough | STEPOVAK BAY D-4 | 55.94561 N | 159.12545 W | S049S064W12 | COp,Psr |
| 275-60-10100-2012 | STEPOVAK BAY D-4 | 55.95426 N | 159.12536 W | S049S064W12 | COp,Psr |
| Cannery Creek | COLD BAY A-3 | 55.04679 N | 162.97526 W | S059S090W29 | CHp,COp,Pp |
| 283-12-11010 | COLD BAY A-3 | 55.04325 N | 162.94165 W | S059S090W28 | CHp,COp,Pp |
| Canoe Bay River | PORT MOLLER C-4 | 55.52852 N | 161.14434 W | S054S077W06 | CHs,Ps,Ss |
| 283-64-10600 | PORT MOLLER C-3 | 55.60334 N | 160.99055 W | S053S076W07 | CHs |
| Canyon Creek | KODIAK B-6 | 57.27746 N | 153.99471 W | S033S030W35 | COs,Ss |
| 255-10-10010-2059-3003 | KODIAK B-6 | 57.29796 N | 153.94332 W | S033S029W19 | COp,Sp |
| Canyon Creek | ILIAMNA D-4 | 59.78586 N | 154.36379 W | S004S030W36 | Ss,ACp |
| 324-10-10150-2273 | ILIAMNA D-4 | 59.86442 N | 154.28398 W | S004S029W04 | Ss |
| Capelin Creek | KODIAK C-1 | 57.61360 N | 152.24116 W | S029S018W31 | COr,Ps |
| 259-25-10030-2001 | KODIAK C-1 | 57.61337 N | 152.23887 W | S029S018W31 | Ps |
| Caribou River | PORT MOLLER D-5 | 55.95008 N | 161.36820 W | S049S078W08 | CHp,COp,Kp,Ps,Sp,DVp,SHp |
| 313-30-10140 | PORT MOLLER C-6 | 55.58149 N | 161.85957 W | S053S082W20 | CHp,COp,Ps,Ss |
| Cascade Creek | KARLUK B-1 | 57.27744 N | 154.00824 W | S033S030W35 | COs,Ss,DVp |
| 255-10-10010-2056 | KARLUK B-1 | 57.25105 N | 154.02144 W | S034S030W10 | COp,Ss,DVp |

| WATER BODY NAME / NUMBER | MAP SHEET | LAT. | LONG. | PLSS | SPECIES |
|---|---|---|---|---|---|
| Cathedral Creek | CHIGNIK B-3 | 56.43335 N | 158.77273 W | S043S060W29 | Ss |
| 271-10-10310-2084-3029 | CHIGNIK B-3 | 56.45030 N | 158.76697 W | S043S060W20 | Ss |
| Cathedral River | COLD BAY C-2 | 55.62146 N | 162.34084 W | S053S085W06 | CHp,COp,Kp,Sp,DVp |
| 313-10-10300 | COLD BAY C-1 | 55.51497 N | 162.12561 W | S054S084W10 | CHs |
| Catherine, Lake | KODIAK D-2 | 57.76897 N | 152.49718 W | S028S020W10 | COsr,Ss,DVp |
| 259-21-10120-2006-0020 | | | | | |
| CDAA Creek | ADAK C-2 | 51.94513 N | 176.58712 W | S095S194W18 | COr |
| 306-70-10113 | ADAK C-2 | 51.94506 N | 176.58848 W | S095S194W18 | COr |
| Charles Creek | CHIGNIK D-3 | 56.80279 N | 158.89538 W | S039S061W13 | CHp,COp,Kp,Pp,Sp |
| 317-20-10200 | CHIGNIK C-3 | 56.61793 N | 158.88038 W | S041S061W22 | Ss |
| Chauekuktuli, Lake | TAYLOR MTS A-8 | 60.05983 N | 158.80585 W | S001S055W30 | Ss,ACp |
| 325-30-10100-2249-3180-0010 | | | | | |
| Chekok Creek | ILIAMNA D-4 | 59.78859 N | 154.38794 W | S004S030W35 | COp,Ss,ACp |
| 324-10-10150-2267 | ILIAMNA D-4 | 59.97179 N | 154.26294 W | S002S029W28 | COp,Ss,ACp |
| Chekok Lake | ILIAMNA D-4 | 59.97767 N | 154.26357 W | S002S029W28 | COp,Ss,ACp |
| 324-10-10150-2267-0030 | | | | | |
| Chiaktuak Creek | CHIGNIK B-3 | 56.39119 N | 158.93653 W | S044S061W08 | COp,Sp |
| 271-10-10310-2068 | CHIGNIK B-3 | 56.33475 N | 158.73106 W | S044S060W33 | COp,Ss |
| Chichitnok River | TAYLOR MTS B-4 | 60.38391 N | 157.28025 W | S003N046W04 | CHs,COsr,Ksr,Pp,Ss,ACp |
| 325-30-10100-2497 | TAYLOR MTS C-4 | 60.72910 N | 157.34653 W | S007N046W03 | COr,Kr |
| Chignik Lake | CHIGNIK B-3 | 56.27227 N | 158.85925 W | S045S061W19 | COp,Kpr,Pp,Ss,SHp |
| 271-10-10310-0010 | | | | | |
| Chignik River | CHIGNIK B-2 | 56.27866 N | 158.64009 W | S045S060W15 | CHp,COpr,Krs,Ps,Ss,DVp,SHp |
| 271-10-10310 | CHIGNIK C-3 | 56.51127 N | 158.98101 W | S042S062W25 | Ss |
| Chilchitna River | LAKE CLARK B-8 | 60.48676 N | 155.63955 W | S005N036W32 | CHs,COs,Ks,Ps,Ss,ACp |
| 325-30-10100-2202-3446 | LAKE CLARK B-6 | 60.49481 N | 154.89897 W | S005N032W28 | COs,Ks,Ss,ACp |
| Chilikadrotna River | LAKE CLARK C-7 | 60.59302 N | 155.39219 W | S006N035W22 | CHs,COs,Ksr,Ssr,ACp |
| 325-30-10100-2202-3510 | LAKE CLARK C-3 | 60.63075 N | 153.91003 W | S006N026W07 | Ss,ACp |
| Chiniak Lagoon Creek | KODIAK C-1 | 57.62283 N | 152.17294 W | S029S018W33 | COsr,Psr |
| 259-25-10050 | KODIAK C-1 | 57.62199 N | 152.17195 W | S029S018W33 | COsr,Psr |
| Chiniak Lake | KODIAK C-1 | 57.62154 N | 152.17778 W | S029S018W33 | COsr |
| 259-25-10050-0010 | | | | | |
| Chiniak River | KODIAK C-1 | 57.61890 N | 152.20668 W | S029S018W32 | COs,Ps |
| 259-25-10040 | KODIAK C-1 | 57.59488 N | 152.21929 W | S030S018W08 | COr |

| WATER BODY NAME / NUMBER | MAP SHEET | LAT. | LONG. | PLSS | SPECIES |
|---|---|---|---|---|---|
| Chinkelyes Creek | ILIAMNA C-3 | 59.74874 N | 153.86976 W | S005S027W16 | COp,Ss,DVp |
| 324-10-10150-2402-3014 | ILIAMNA C-3 | 59.72990 N | 153.81108 W | S005S027W24 | Ss,DVp |
| Chokotonk River | LAKE CLARK B-2 | 60.44187 N | 153.61337 W | S004N025W15 | Ss |
| 324-10-10150-2207-3351 | LAKE CLARK B-2 | 60.46944 N | 153.53761 W | S004N025W01 | Ss |
| Christianson Lagoon | UNIMAK D-1 | 54.90742 N | 164.23843 W | S061S100W12 | CHp,COp,Spr |
| 311-32-10700-0910 | | | | | |
| Chulitna River | LAKE CLARK A-5 | 60.18150 N | 154.56611 W | S001N030W18 | Kp,Sp,ACp |
| 324-10-10150-2207-3173 | LAKE CLARK A-6 | 60.17821 N | 154.90493 W | S001N032W18 | Kp,Sp,ACp |
| Cinder River | BRISTOL BAY B-1 | 57.36630 N | 158.09705 W | S032S054W31 | CHp,COp,Ks,Pp,Sp,DVp |
| 318-20-10610 | SUTWIK ISLAND D-6 | 56.93806 N | 157.68177 W | S037S053W35 | CHs,Ks,Ss |
| Cinder River Tributary | UGASHIK B-6 | 57.29746 N | 157.99891 W | S033S054W30 | CHr,COr,Kr,Sr |
| 318-20-10610-2003 | BRISTOL BAY B-1 | 57.26004 N | 158.00666 W | S034S054W07 | CHr,COr,Kr,Sr |
| Clark River | CHIGNIK A-3 | 56.23000 N | 158.81103 W | S046S061W04 | COpr,Ss |
| 271-10-10310-2021 | CHIGNIK A-3 | 56.17819 N | 158.90004 W | S046S062W24 | Sp |
| Clark Sough | NUSHAGAK BAY D-2 | 58.85522 N | 158.50964 W | S015S055W19 | COp |
| 325-30-10090 | NUSHAGAK BAY D-2 | 58.83482 N | 158.41656 W | S015S055W35 | COp |
| Clark, Lake | LAKE CLARK A-5 | 60.07794 N | 154.64887 W | S001S031W20 | Kp,Ss,ACp |
| 324-10-10150-2207-0030 | | | | | |
| Cleo Creek | KARLUK C-6 | 57.74340 N | 155.99395 W | S028S041W22 | CHp,Sp,DVp |
| 322-10-10080-2269 | KARLUK C-6 | 57.69587 N | 155.95098 W | S029S041W09 | Ss |
| Coal Creek | PORT MOLLER D-3 | 55.84439 N | 160.76331 W | S050S074W18 | CHp,COp,Kp,Ps,Sp |
| 314-20-10900 | PORT MOLLER D-2 | 55.79398 N | 160.61197 W | S051S073W06 | CHs |
| Coleman Creek | PORT MOLLER C-2 | 55.60932 N | 160.57258 W | S053S074W11 | CHs,Ps |
| 283-80-11500 | PORT MOLLER C-2 | 55.63516 N | 160.53445 W | S052S073W34 | CHs,Ps |
| Conglomerate Creek | CHIGNIK B-3 | 56.43746 N | 158.71818 W | S043S060W22 | Ss |
| 271-10-10310-2084-3046 | CHIGNIK B-3 | 56.43141 N | 158.68643 W | S043S060W26 | Ss |
| Constant Lake | ADAK C-3 | 51.79884 N | 176.71675 W | S097S197W02 | COsr,Ss |
| 306-50-10800-0010 | | | | | |
| Contact Creek | NAKNEK A-1 | 58.16189 N | 156.00951 W | S023S041W20 | CHs,COp,Ks,Pp,Sp,DVp |
| 322-10-10080-2011-3162 | MT KATMAI A-6 | 58.22983 N | 155.83961 W | S022S040W33 | CHs,Ps |
| Copper River | ILIAMNA C-5 | 59.52594 N | 154.51833 W | S007S031W35 | Ks,Ss,ACp |
| 324-10-10150-2280 | ILIAMNA C-4 | 59.54988 N | 154.26694 W | S007S029W19 | Ss,ACp |
| Corral Creek | KODIAK D-2 | 57.83544 N | 152.62750 W | S027S021W14 | Pp |
| 252-38-10020-2010 | KODIAK D-2 | 57.83467 N | 152.63149 W | S027S021W14 | Pp |

| WATER BODY NAME / NUMBER | MAP SHEET | LAT. | LONG. | PLSS | SPECIES |
|---|---|---|---|---|---|
| Cottonwood Creek | KARLUK B-1 | 57.40355 N | 154.04595 W | S032S030W14 | COs,Ss |
| 255-10-10010-2033 | KODIAK B-6 | 57.40050 N | 153.97949 W | S032S029W17 | Ss |
| Coville, Lake | MT KATMAI C-5 | 58.74040 N | 155.58071 W | S016S038W35 | COp,Kp,Pp,Sp,ACp |
| 324-20-10140-2245-3029-0020 | | | | | |
| Crater Creek | CHIGNIK B-4 | 56.47927 N | 159.06455 W | S043S062W09 | COp |
| 271-10-10310-2104 | CHIGNIK C-3 | 56.55585 N | 158.98113 W | S042S062W12 | COs |
| Crooked Creek | TAYLOR MTS B-2 | 60.43113 N | 156.68740 W | S004N043W14 | COp |
| 325-30-10100-2620 | TAYLOR MTS B-2 | 60.40029 N | 156.51188 W | S004N042W35 | COr |
| Crooked Creek | UGASHIK C-2 | 57.63689 N | 156.62651 W | S029S045W32 | Ss |
| 321-10-10020-2180 | UGASHIK C-2 | 57.61908 N | 156.35289 W | S030S044W01 | Ss |
| Cross Creek Slough | STEPOVAK BAY D-4 | 55.93117 N | 159.09537 W | S049S063W18 | COp |
| 275-60-10100-2003 | STEPOVAK BAY D-4 | 55.92765 N | 159.13500 W | S049S064W23 | COp |
| Cub Creek | CHIGNIK C-1 | 56.73481 N | 158.04810 W | S040S055W09 | CHp,Sp,DVp |
| 317-20-10700-2119 | CHIGNIK D-1 | 56.80372 N | 158.02932 W | S039S055W16 | CHs,DVp |
| Cucumber Creek | CHIGNIK B-3 | 56.27547 N | 158.85981 W | S045S061W19 | COr,Ss |
| 271-10-10310-2030 | CHIGNIK B-3 | 56.28426 N | 158.81393 W | S045S061W16 | Ss |
| Currant Creek | LAKE CLARK B-3 | 60.30898 N | 154.00093 W | S003N027W32 | Ss |
| 324-10-10150-2207-3214 | LAKE CLARK B-3 | 60.25969 N | 153.87055 W | S002N026W18 | Ss |
| Dark Lake | KODIAK D-2 | 57.81314 N | 152.37385 W | S027S019W28 | COsr |
| 259-10-10035-0020 | | | | | |
| David River | PORT MOLLER D-5 | 55.84845 N | 161.41415 W | S050S079W13 | CHp,COp,Kp,Sp |
| 313-30-10140-2016 | PORT MOLLER C-6 | 55.73474 N | 161.79775 W | S051S081W28 | Sp |
| Deer Creek | UGASHIK C-2 | 57.63250 N | 156.64613 W | S029S045W31 | Sp |
| 321-10-10020-2175 | UGASHIK B-2 | 57.47980 N | 156.49882 W | S031S044W30 | Ss |
| Deer Valley | PORT MOLLER C-3 | 55.73157 N | 160.79080 W | S051S075W25 | CHs,COr,Pp,Sp |
| 314-20-10410 | PORT MOLLER C-3 | 55.64457 N | 160.81525 W | S052S075W26 | CHs,Sp |
| Delta Creek | COLD BAY A-2 | 55.10866 N | 162.35115 W | S058S086W32 | CHp,COp,Ps |
| 283-34-11000 | COLD BAY A-1 | 55.13349 N | 162.27029 W | S058S086W25 | CHp,COp |
| Dennis Creek | ILIAMNA B-6 | 59.40620 N | 155.01341 W | S009S034W09 | COp,Kp,Ss,ACp |
| 324-10-10150-2182 | ILIAMNA B-6 | 59.36409 N | 155.05900 W | S009S034W30 | Ss,ACp |
| Des Moines Creek | UGASHIK B-1 | 57.42706 N | 156.31204 W | S032S043W08 | CHs,COp,Ps |
| 262-85-10020 | UGASHIK B-2 | 57.47542 N | 156.36043 W | S031S044W25 | CHs |
| Devils Creek | KODIAK D-2 | 57.75569 N | 152.50982 W | S028S020W15 | Pr,DVp |
| 259-21-10120-2005 | KODIAK C-2 | 57.73280 N | 152.57184 W | S028S020W19 | DVp |

| WATER BODY NAME / NUMBER | MAP SHEET | LAT. | LONG. | PLSS | SPECIES |
|---|---|---|---|---|---|
| Divide Creek | UNIMAK D-1 | 54.89116 N | 164.30868 W | S061S100W16 | CHs,COp,Sp |
| 311-32-10600 | UNIMAK D-2 | 54.80021 N | 164.35636 W | S062S100W19 | CHs,Ss |
| Dixie Creek | TAYLOR MTS A-2 | 60.00284 N | 156.42387 W | S002S042W13 | COr,Kp |
| 325-30-10100-2202-3125 | TAYLOR MTS A-2 | 60.09710 N | 156.43640 W | S001S042W14 | COr,Kp |
| Dog Salmon Creek | KARLUK A-1 | 57.12553 N | 154.02879 W | S035S030W22 | CHs,COs,Kp,Ps,Sp,DVp,SHs |
| 257-40-10030 | KARLUK B-1 | 57.34714 N | 154.22218 W | S033S031W04 | Ss,DVp |
| Dog Salmon River | UGASHIK B-5 | 57.48009 N | 157.48263 W | S031S051W25 | CHp,COs,Kp,Pp,Sp,DVp |
| 321-10-10020-2020 | UGASHIK A-3 | 57.15867 N | 156.78934 W | S035S047W14 | COs,DVp |
| Dora's Creek | KODIAK C-6 | 57.53750 N | 153.98590 W | S030S029W31 | CHs,Ps |
| 254-10-10070 | KODIAK C-6 | 57.52934 N | 153.98740 W | S030S029W31 | CHs,Ps |
| Douglas River | ILIAMNA A-3 | 59.07631 N | 153.80256 W | S013S027W04 | CHs,COs,Ps,Ss,ACp |
| 243-10-10150 | AFOGNAK D-6 | 58.99933 N | 153.72526 W | S014S027W02 | CHs,COs,Ps,Ss,ACp |
| Dream Creek | ILIAMNA B-5 | 59.33402 N | 154.60591 W | S010S032W01 | Ss,ACp |
| 324-10-10150-2196-3033 | ILIAMNA B-5 | 59.31542 N | 154.52295 W | S010S031W16 | Ss,ACp |
| Dry Creek | CHIGNIK B-2 | 56.48006 N | 158.33775 W | S043S057W06 | COsr,Ps |
| 272-20-10600 | CHIGNIK C-1 | 56.51434 N | 158.32073 W | S042S057W30 | Pp |
| Dry Creek | KARLUK C-4 & C-5 | 57.74598 N | 155.62497 W | S028S039W23 | CHs,Ps |
| 262-70-10030-2007 | KARLUK C-6 | 57.73072 N | 155.70505 W | S028S039W29 | CHs,Ps |
| Dumbbell Lake | ILIAMNA D-3 | 59.78045 N | 154.05272 W | S004S028W35 | Ss |
| 324-10-10150-2323-0020 | | | | | |
| Dummy Creek | LAKE CLARK C-7 | 60.50014 N | 155.55343 W | S005N036W26 | COr,Kr |
| 325-30-10100-2202-3446-4021 | LAKE CLARK C-6 | 60.51864 N | 155.21702 W | S005N034W15 | COr,Kr |
| Dutton Lake | UNALASKA C-2 | 53.87060 N | 166.52450 W | S073S118W11 | COr |
| 302-21-10500-2001-0010 | | | | | |
| Eagle Bay Creek | ILIAMNA D-5 | 59.76960 N | 154.64219 W | S005S032W01 | COr,Ss,ACp |
| 324-10-10150-2239 | ILIAMNA D-5 | 59.81474 N | 154.57218 W | S004S031W23 | COr,Ss |
| Eagle Creek | DILLINGHAM B-8 | 59.31025 N | 158.66617 W | S010S056W14 | COr,Ss |
| 325-30-10100-2031-3080 | DILLINGHAM B-8 | 59.31998 N | 158.63761 W | S010S056W12 | Ss |
| East Fork Kejulik River | KARLUK D-5 | 57.90603 N | 155.60908 W | S026S039W25 | COs,Ss |
| 322-10-10080-2243-3016 | KARLUK D-5 | 57.89443 N | 155.49183 W | S026S038W34 | COs,Ss |
| East Fork Mosquito River | TAYLOR MTS B-1 | 60.37046 N | 156.21038 W | S003N040W10 | CHs,COs,Ks,Ss |
| 325-30-10100-2202-3281-4020 | LAKE CLARK C-8 | 60.56792 N | 155.90951 W | S006N038W35 | COr |
| East Fork Thumb River | KODIAK B-6 | 57.34960 N | 153.96939 W | S033S030W01 | COp,Pp,Sp,DVp |
| 255-10-10010-2039-3004 | KODIAK B-6 | 57.33151 N | 153.92892 W | S033S029W08 | COp,Pp,Sp,DVp |

| WATER BODY NAME / NUMBER | MAP SHEET | LAT. | LONG. | PLSS | SPECIES |
|---|---|---|---|---|---|
| East Fork Twin Creek | KODIAK C-1 | 57.61459 N | 152.26345 W | S029S019W36 | COp,Ps,DVp |
| 259-25-10020-2001-3002 | KODIAK C-1 | 57.57816 N | 152.29869 W | S030S019W14 | COs |
| Eastern Creek | FALSE PASS D-1 | 54.92807 N | 162.23827 W | S061S086W04 | Ps |
| 283-31-11000 | FALSE PASS D-1 | 54.92884 N | 162.28928 W | S061S087W01 | Ps |
| Egegik River | NAKNEK A-5 | 58.24612 N | 157.62544 W | S022S051W28 | CHp,COp,Kp,Pp,Sp,ALp,DVp,OPp |
| 322-10-10080 | NAKNEK A-3 | 58.03946 N | 156.84276 W | S025S046W08 | CHp,COp,Ks,Ps,Ss,DVp |
| Elbow Creek | KODIAK D-3 | 57.82023 N | 152.73982 W | S027S021W19 | CHs,COs,Ps |
| 252-37-10010 | KODIAK D-3 | 57.77981 N | 152.69523 W | S028S021W04 | CHs,COs,Ps |
| Elva Creek | GOODNEWS BAY C-1 | 59.58066 N | 159.05268 W | S007S057W07 | Ss |
| 325-30-10100-2031-3118-4121 | GOODNEWS BAY C-1 | 59.58404 N | 159.06360 W | S007S058W12 | Ss |
| Eskimo Creek | NAKNEK C-3 | 58.68209 N | 156.67616 W | S017S045W23 | COr,Kr |
| 324-20-10140-2063 | NAKNEK C-2 | 58.69719 N | 156.66118 W | S017S045W14 | COr,Kr |
| Ethel Creek | TAYLOR MTS A-1 | 60.21675 N | 156.36028 W | S002N041W35 | CHs,Sp |
| 325-30-10100-2202-3225 | TAYLOR MTS A-2 | 60.23350 N | 156.47983 W | S002N041W30 | CHs |
| Etienne Lake | ATTU C-5 | 52.93000 N | 172.66056 E | S084S265W03 | Sp |
| 309-21-10010-0010 | | | | | |
| Fan Creek | CHIGNIK B-3 | 56.44622 N | 158.92804 W | S043S061W20 | Sp |
| 271-10-10310-2084-3014 | CHIGNIK B-3 | 56.35903 N | 158.69761 W | S044S060W23 | Ss |
| Featherly Creek | UGASHIK D-1 | 57.77173 N | 156.12604 W | S028S042W11 | Ss |
| 322-10-10080-2264 | UGASHIK C-1 | 57.74402 N | 156.23722 W | S028S042W19 | Sp |
| Fenner Creek | RAT ISLANDS C-1 | 51.89545 N | 179.67179 E | S096S221W04 | Ps |
| 308-46-10400 | RAT ISLANDS C-2 | 51.90450 N | 179.66617 E | S095S221W33 | Ps |
| Fenno Creek | DILLINGHAM B-8 | 59.42178 N | 158.80987 W | S009S057W01 | CHs,COp,Ps,Ss |
| 325-30-10100-2031-3118-4006 | DILLINGHAM B-8 | 59.37378 N | 158.73567 W | S009S056W28 | COr,Ss |
| Fifteenmile Creek | TAYLOR MTS B-3 | 60.45987 N | 157.02738 W | S004N045W01 | COr |
| 325-30-10100-2545 | TAYLOR MTS C-3 | 60.63790 N | 157.11224 W | S006N045W01 | COr |
| Figure Eight Creek | UGASHIK B-3 | 57.32599 N | 156.98186 W | S033S048W15 | CHs,COs,Ks,DVp |
| 321-10-10020-2020-3085-4020 | UGASHIK B-3 | 57.27164 N | 156.69941 W | S034S046W05 | COs,DVp |
| Fireweed Creek | CHIGNIK C-4 | 56.57578 N | 159.22331 W | S042S063W04 | COp |
| 316-20-10700-2050-3006 | CHIGNIK C-4 | 56.57250 N | 159.22774 W | S042S063W05 | COp |
| Fishtrap Lake | LAKE CLARK B-4 | 60.49044 N | 154.33390 W | S005N029W27 | COp,Ss |
| 325-30-10100-2202-3510-4136-0010 | | | | | |
| Fog Creek | CHIGNIK C-5 | 56.57701 N | 159.61887 W | S042S066W02 | CHp,COs,Pp,Ss |
| 316-20-10310-2009 | CHIGNIK C-5 | 56.55945 N | 159.61613 W | S042S066W11 | CHp,Pp,Ss |

| WATER BODY NAME / NUMBER | MAP SHEET | LAT. | LONG. | PLSS | SPECIES |
|---|---|---|---|---|---|
| Fog Lake<br>324-10-10150-2280-3026-0010 | ILIAMNA C-4 | 59.52321 N | 154.37492 W | S007S030W34 | Ss |
| Foot Creek | CHIGNIK A-3 | 56.05176 N | 158.72009 W | S048S060W06 | CHs,Ps |
| 273-80-10200 | CHIGNIK A-3 | 56.05885 N | 158.72931 W | S048S061W01 | CHs,Ps |
| Foster Creek | PORT MOLLER C-3 | 55.55661 N | 160.72820 W | S053S075W26 | CHs,Ps |
| 283-80-10900 | PORT MOLLER C-3 | 55.58654 N | 160.69843 W | S053S075W13 | CHs,Ps |
| Four Bear Creek | PORT MOLLER C-4 | 55.53194 N | 161.14437 W | S054S077W06 | Pp |
| 283-64-10620 | PORT MOLLER C-4 | 55.57556 N | 161.09873 W | S053S077W20 | Pp |
| Fox Creek | ADAK C-1 | 51.99610 N | 176.09864 W | S094S191W34 | Ps |
| 306-70-11900 | ADAK D-1 | 52.01338 N | 176.10102 W | S094S191W22 | Ps |
| Francis Creek | GOODNEWS BAY A-2 | 59.12807 N | 159.41414 W | S012S060W20 | Ss,ACp |
| 325-10-10010-2071-3019-4034 | GOODNEWS BAY A-2 | 59.22978 N | 159.43801 W | S011S060W18 | Ss,ACp |
| Frank's Lagoon | CHIGNIK A-8 | 56.04788 N | 160.49661 W | S048S072W03 | CHp,COp,Pp,Sp |
| 315-10-10200 | PORT MOLLER D-2 | 55.99930 N | 160.43449 W | S048S072W25 | CHs |
| Frazer Lake<br>257-40-10030-0020 | KARLUK B-1 | 57.27674 N | 154.16037 W | S033S031W35 | Srs,DVp |
| Frosty Creek | COLD BAY A-3 | 55.15872 N | 162.80582 W | S058S089W17 | DVp |
| 312-20-10600-2022 | COLD BAY A-3 | 55.12470 N | 162.82349 W | S058S089W29 | DVs |
| Funnel Creek | ILIAMNA A-6 | 59.21071 N | 154.95872 W | S011S034W23 | Ssr,ACp,Wp |
| 324-10-10150-2010-3115-4021 | ILIAMNA A-5 | 59.24255 N | 154.78094 W | S011S033W11 | Ssr |
| Gechiak Creek | GOODNEWS BAY A-4 | 59.21011 N | 160.24652 W | S011S065W21 | CHs,COsr,Ksr,Ps,Ss,DVp |
| 326-00-10400-2047 | GOODNEWS BAY B-4 | 59.42207 N | 160.38386 W | S009S066W03 | Ss,DVp |
| Gechiak Lake<br>326-00-10400-2047-0010 | GOODNEWS BAY B-4 | 59.38757 N | 160.36637 W | S009S066W22 | COr,Kr,Ss,DVp |
| Genivieve Creek | KODIAK D-2 | 57.76250 N | 152.49070 W | S028S020W10 | COpr,Sp,DVp |
| 259-21-10120-2006-3050 | KODIAK D-2 | 57.76995 N | 152.48071 W | S028S020W11 | DVp |
| Genivieve Lake<br>259-21-10120-2006-3050-0010 | KODIAK D-2 | 57.76638 N | 152.48449 W | S028S020W11 | COpr,Ss,DVp |
| George Creek | ATTU C-3 | 52.82916 N | 173.07287 E | S085S264W09 | Ps |
| 309-25-10500 | ATTU C-3 | 52.86495 N | 173.06983 E | S084S262W28 | Ps |
| Gertrude Creek | NAKNEK A-1 | 58.17115 N | 156.21033 W | S023S042W19 | CHs,COs,Ks,Ps,Sp |
| 322-10-10080-2011-3130 | NAKNEK A-1 | 58.12067 N | 156.07567 W | S024S042W01 | CHs,Sp |
| Gibraltar Lake<br>324-10-10150-2196-0010 | ILIAMNA B-5 | 59.35293 N | 154.68964 W | S009S032W33 | Spr,ACp,Wp |

| WATER BODY NAME / NUMBER | MAP SHEET | LAT. | LONG. | PLSS | SPECIES |
|---|---|---|---|---|---|
| Gilbert, Lake<br>283-12-10400-0020 | COLD BAY A-4 | 55.12243 N | 163.23045 W | S058S092W28 | Sp |
| Glacier Creek<br>272-96-10200 | UGASHIK A-2<br>UGASHIK A-2 | 57.13400 N<br>57.15194 N | 156.43150 W<br>156.45795 W | S035S044W30<br>S035S045W13 | CHp<br>CHp |
| Goblet Creek<br>321-10-10020-2020-3085-4020-5018 | UGASHIK B-3<br>UGASHIK B-3 | 57.31313 N<br>57.28288 N | 156.92289 W<br>156.76461 W | S033S048W24<br>S033S047W36 | CHs,COs,Ks,DVp<br>CHs,COs,Ks,DVp |
| Gorge Creek<br>325-30-10100-2031-3121-4009 | GOODNEWS BAY C-1<br>GOODNEWS BAY B-1 | 59.50408 N<br>59.49678 N | 159.12047 W<br>159.15134 W | S008S058W10<br>S008S058W09 | Ss<br>Ss |
| Gorge Creek<br>324-20-10140-2245-3029-4006-5015 | MT KATMAI C-3<br>MT KATMAI C-3 | 58.62218 N<br>58.63112 N | 154.80304 W<br>154.81135 W | S018S033W18<br>S018S034W12 | Ss<br>Ss |
| Grant River<br>325-30-10100-2031-3118-4212-5074-6011-7043 | DILLINGHAM D-8<br>DILLINGHAM D-7 | 59.78588 N<br>59.79338 N | 158.71782 W<br>158.58719 W | S004S055W34<br>S004S054W32 | Ss,ACp<br>Ss,ACp |
| Grass Valley<br>314-20-10600 | PORT MOLLER C-2<br>PORT MOLLER C-2 | 55.72292 N<br>55.69234 N | 160.66578 W<br>160.58578 W | S051S074W35<br>S052S073W08 | CHs,COp,Kp,Pp,Sp<br>CHs,Pp |
| Gretchen Lake<br>251-82-10080-0030 | AFOGNAK B-1 | 58.29817 N | 152.24602 W | S022S018W04 | COsr,Ss,DVp,SHs |
| Grosvenor, Lake<br>324-20-10140-2245-3029-0010 | MT KATMAI C-4 | 58.67347 N | 155.17318 W | S017S036W26 | COp,Kp,Pp,Sp,ACp |
| Half Cabin Lake<br>325-30-10100-2202-3650-0010 | LAKE CLARK D-6 | 60.81404 N | 154.88170 W | S008N032W03 | COs,Ks |
| Halfway Creek<br>255-10-10010-2040 | KARLUK B-1<br>KARLUK B-1 | 57.35889 N<br>57.34279 N | 154.06329 W<br>154.10822 W | S032S030W35<br>S033S030W06 | COs,Ss<br>Ss |
| Hallo Creek<br>262-20-10040 | MT KATMAI B-1<br>MT KATMAI B-1 | 58.40253 N<br>58.37849 N | 154.05678 W<br>154.22246 W | S020S029W34<br>S021S030W05 | CHs,Ps<br>Ps |
| Hammersly Lake<br>324-20-10140-2245-3029-4113-0030 | MT KATMAI D-4 | 58.84375 N | 155.13209 W | S015S035W28 | Sp,ACp |
| Happy Creek<br>325-30-10100-2031-3090 | DILLINGHAM B-8<br>DILLINGHAM B-8 | 59.32245 N<br>59.36929 N | 158.71621 W<br>158.67184 W | S010S056W09<br>S009S056W26 | Ss<br>Ss |
| Hardscrabble Creek<br>324-20-10140-2245-3029-4006 | MT KATMAI C-4<br>MT KATMAI C-3 | 58.60141 N<br>58.62792 N | 155.05585 W<br>154.72758 W | S018S035W21<br>S018S033W09 | Ss<br>Sp |
| Harris Creek<br>325-30-10100-2280 | DILLINGHAM D-4<br>TAYLOR MTS A-3 | 59.93775 N<br>60.06985 N | 157.40376 W<br>156.90767 W | S003S047W08<br>S001S044W19 | COs,Ks,ACp<br>COr |
| Hatchery Creek<br>252-34-10020-2066 | AFOGNAK A-3<br>AFOGNAK A-3 | 58.10161 N<br>58.11539 N | 152.88049 W<br>152.84691 W | S024S022W16<br>S024S022W11 | COs,Ps,Ss,DVp<br>COs,Ps,Ss,DVp |

| WATER BODY NAME / NUMBER | MAP SHEET | LAT. | LONG. | PLSS | SPECIES |
|---|---|---|---|---|---|
| Haven Lake<br>306-70-10160-2020-0010 | ADAK C-2 | 51.90927 N | 176.64546 W | S095S195W35 | COr |
| Helen Creek<br>262-70-10010 | KARLUK D-5<br>KARLUK D-5 | 57.75465 N<br>57.76239 N | 155.48690 W<br>155.40571 W | S028S038W22<br>S028S037W17 | CHsr,Ps<br>Ps |
| Helmet Creek<br>306-70-10223 | ADAK C-2<br>ADAK C-3 | 51.85112 N<br>51.85114 N | 176.65738 W<br>176.67255 W | S096S195W22<br>S096S195W22 | COr,Ps<br>Ps |
| Hess, Lake<br>312-20-11300-0010 | COLD BAY B-3 | 55.28079 N | 162.77784 W | S056S088W32 | CHp,COp,Ss |
| High Creek<br>318-20-10610-2030-3004 | UGASHIK A-6<br>SUTWIK ISLAND D-6 | 57.05835 N<br>56.96667 N | 157.87511 W<br>157.95083 W | S036S054W24<br>S037S055W24 | CHs,Ks,Ss<br>CHs,Ks,Ss |
| Highland Creek<br>317-20-10700-2008 | CHIGNIK D-2<br>CHIGNIK C-2 | 56.76592 N<br>56.64854 N | 158.64199 W<br>158.64329 W | S039S059W34<br>S041S059W07 | CHp,COp,Kp,Sp<br>Sp |
| Holiday Creek<br>259-23-10050 | KODIAK C-2<br>KODIAK C-2 | 57.68394 N<br>57.67991 N | 152.47192 W<br>152.47931 W | S029S020W10<br>S029S020W10 | COr,Ps<br>COr |
| Home Creek<br>271-10-10310-2019 | CHIGNIK A-3<br>CHIGNIK A-3 | 56.23007 N<br>56.21069 N | 158.81056 W<br>158.74733 W | S046S061W04<br>S046S061W12 | COp,Pp,Ss<br>Pp,Ss |
| Home Creek<br>272-72-10170-2012 | SUTWIK ISLAND D-4<br>SUTWIK ISLAND D-4 | 56.87066 N<br>56.89320 N | 157.18119 W<br>157.16981 W | S038S050W24<br>S038S050W13 | CHs,COp,Ps<br>CHs,Ps |
| Hook Creek<br>262-20-10020 | MT KATMAI B-1<br>MT KATMAI B-1 | 58.47154 N<br>58.46111 N | 154.08400 W<br>154.11788 W | S020S029W04<br>S020S029W08 | CHs,Psr<br>CHs |
| Hook Creek<br>272-30-10200 | CHIGNIK C-1<br>CHIGNIK C-1 | 56.50117 N<br>56.54506 N | 158.14899 W<br>158.24399 W | S042S056W32<br>S042S057W15 | CHs,COp,Ps<br>CHs |
| Hope Creek<br>325-30-10100-2031-3118-4212-5036 | DILLINGHAM C-7<br>DILLINGHAM C-8 | 59.64613 N<br>59.70035 N | 158.59835 W<br>158.64747 W | S006S055W23<br>S005S055W33 | Ss<br>Ss |
| Horse Marine Lake<br>257-40-10020-0010 | KODIAK A-6 | 57.12199 N | 153.91512 W | S035S029W21 | COs,Ss,DVp |
| Horse Marine Stream<br>257-40-10020 | KODIAK A-6<br>KODIAK A-6 | 57.12171 N<br>57.13755 N | 153.95151 W<br>153.87532 W | S035S029W19<br>S035S029W15 | CHsr,COs,Ps,Ss,DVp<br>Ss,DVp |
| Hot Springs Creek<br>321-10-10020-2200-3018 | UGASHIK C-2<br>UGASHIK C-2 | 57.66706 N<br>57.70264 N | 156.37932 W<br>156.37589 W | S029S044W23<br>S029S044W02 | Ss<br>Ss |
| Humpback Creek<br>275-50-10400 | STEPOVAK BAY D-5<br>STEPOVAK BAY D-5 | 55.87266 N<br>55.88452 N | 159.37508 W<br>159.38320 W | S050S065W08<br>S050S065W05 | CHs,Ps<br>CHs,Ps |
| Humpy Creek<br>283-63-11500 | PORT MOLLER C-5<br>PORT MOLLER C-5 | 55.54054 N<br>55.52222 N | 161.41408 W<br>161.39440 W | S053S079W32<br>S054S079W09 | CHs,Ps<br>CHs,Ps |

| WATER BODY NAME / NUMBER | MAP SHEET | LAT. | LONG. | PLSS | SPECIES |
|---|---|---|---|---|---|
| Hungry's Creek | COLD BAY A-4 | 55.01031 N | 163.28132 W | S060S092W06 | CHs,COp,Ps,Ss |
| 311-60-11409 | FALSE PASS D-4 | 54.99323 N | 163.23128 W | S060S092W09 | CHs,COp,Ps,Ss |
| Ice Creek | DILLINGHAM B-8 | 59.32943 N | 158.81467 W | S010S057W12 | CHs,COsr,Ks,Ps,Ss,ACp,Wp |
| 325-30-10100-2031-3099 | GOODNEWS BAY B-1 | 59.38930 N | 159.07095 W | S009S058W21 | CHs,Ks,Ps,Ss,ACp,Wp |
| Igushik River | NUSHAGAK BAY C-3 | 58.71315 N | 158.87393 W | S017S058W09 | CHs,COs,Ks,Ps,Ss,ACp |
| 325-10-10010 | GOODNEWS BAY A-1 | 59.04664 N | 159.26920 W | S013S060W15 | CHs,COs,Ks,Ps,Ss,ACp |
| Iliamna Lake | ILIAMNA C-5 | 59.65960 N | 154.68716 W | S006S032W14 | CHp,COp,Kp,Pp,Ssr,ACp,DVp,Wp |
| 324-10-10150-0010 | | | | | |
| Iliamna River | ILIAMNA C-3 | 59.73691 N | 153.97724 W | S005S028W13 | CHp,COp,Kp,Pp,Ss,DVp |
| 324-10-10150-2402 | ILIAMNA D-2 | 59.89950 N | 153.49401 W | S003S025W24 | Ss |
| Iliuliuk River | UNALASKA C-2 | 53.87828 N | 166.54344 W | S073S118W03 | COs,Ps,Ss,DVp |
| 302-31-10500 | UNALASKA C-2 | 53.84527 N | 166.50239 W | S073S118W24 | COs,Ps,Ss |
| Ilnik Lake | CHIGNIK C-6 | 56.56448 N | 159.70957 W | S042S066W08 | CHp,COp,Kp,Pp,Ss,DVp |
| 316-20-10310-0010 | | | | | |
| Ilnik River | CHIGNIK C-5 | 56.61277 N | 159.56874 W | S041S065W19 | CHp,COp,Kp,Pp,Sp,DVp,SHp |
| 316-20-10310 | CHIGNIK B-5 | 56.45579 N | 159.58828 W | S043S066W13 | COs,Ss |
| Indecision Creek | UGASHIK A-4 | 57.18703 N | 157.25762 W | S035S050W02 | CHp,COp,Kp,Sp |
| 321-10-10030-2038 | UGASHIK A-4 | 57.17648 N | 157.19733 W | S035S049W08 | CHs,COp,Kp,Ss |
| Iowithla River | DILLINGHAM A-5 | 59.08974 N | 157.76647 W | S012S050W31 | CHs,COsr,Ksr,Ps,Ssr,ACp |
| 325-30-10100-2101 | DILLINGHAM B-7 | 59.36495 N | 158.37174 W | S009S054W28 | COs,ACp |
| Island Lake | KODIAK D-2 | 57.81815 N | 152.36912 W | S027S019W21 | COsr |
| 259-10-10035-0010 | | | | | |
| Ivan River | CHIGNIK A-3 | 56.01571 N | 158.82952 W | S048S061W20 | CHp,COp,Pp,Sp,SHp |
| 273-72-10200 | CHIGNIK A-3 | 56.06597 N | 158.86788 W | S047S061W31 | Pp |
| Ivanof River | STEPOVAK BAY D-5 | 55.89749 N | 159.46131 W | S049S066W34 | CHs,COp,Ps,Sp |
| 275-40-10600 | STEPOVAK BAY D-5 | 55.95006 N | 159.37177 W | S049S065W08 | CHp,Pp |
| Izavieknik River | GOODNEWS BAY C-2 | 59.72353 N | 159.55768 W | S005S060W19 | CHs,COp,Ks,Ps,Ss,DVp,Wp |
| 326-00-10400-2189 | GOODNEWS BAY D-2 | 59.89792 N | 159.41448 W | S003S059W22 | Ss,DVp |
| Janel's Creek | KODIAK B-3 | 57.48152 N | 152.89468 W | S031S023W24 | COpr,DVp |
| 259-42-10002 | KODIAK B-3 | 57.48426 N | 152.91460 W | S031S023W13 | COp |
| Japanese Bay | KAGUYAK D-6 | 56.97375 N | 153.68588 W | S037S028W15 | CHsr,Ps |
| 258-60-10010 | KAGUYAK D-5 | 56.99223 N | 153.66278 W | S037S028W02 | Ps |
| Joe Creek | DILLINGHAM C-8 | 59.59449 N | 158.87572 W | S007S056W06 | Ss |
| 325-30-10100-2031-3118-4143 | DILLINGHAM C-8 | 59.60202 N | 158.90661 W | S007S057W01 | Ss |

| WATER BODY NAME / NUMBER | MAP SHEET | LAT. | LONG. | PLSS | SPECIES |
|---|---|---|---|---|---|
| Johnson Creek | PORT MOLLER C-2 | 55.60568 N | 160.61533 W | S053S074W09 | CHs,Ps |
| 283-80-11410-2004 | PORT MOLLER C-2 | 55.64058 N | 160.60810 W | S052S073W32 | CHs,Ps |
| Jondik Creek | GOODNEWS BAY C-2 | 59.54886 N | 159.65424 W | S007S061W21 | Ss,DVp |
| 326-00-10400-2148 | GOODNEWS BAY C-2 | 59.54256 N | 159.58868 W | S007S061W25 | Ss,DVp |
| Joshua Green River | COLD BAY B-2 | 55.37203 N | 162.47326 W | S055S086W32 | CHp,COp,Kp,Pp,Ss |
| 312-40-10100-2006 | COLD BAY A-1 | 55.23493 N | 162.28297 W | S057S086W23 | CHs,COp,Ss |
| Jute Creek | KARLUK C-6 | 57.57698 N | 155.82584 W | S030S040W20 | CHs,Ps |
| 262-80-10010 | KARLUK C-6 | 57.59223 N | 155.84126 W | S030S040W18 | CHs,Ps |
| Kakhonak Lake | ILIAMNA B-4 | 59.46700 N | 154.30720 W | S008S030W24 | COp |
| 324-10-10150-2240-0010 | | | | | |
| Kakhonak River | ILIAMNA B-4 | 59.44766 N | 154.47831 W | S008S031W25 | COp,Ss |
| 324-10-10150-2240 | ILIAMNA B-4 | 59.45993 N | 154.39962 W | S008S030W28 | COp,Sp |
| Kalsin Creek | KODIAK C-2 | 57.58965 N | 152.44606 W | S030S020W11 | CHs,COp,Ps,DVp |
| 259-24-10020-2001 | KODIAK C-2 | 57.54674 N | 152.47766 W | S030S020W27 | COr |
| Kalsin Pond | KODIAK C-2 | 57.58524 N | 152.44361 W | S030S020W11 | COsr,Ps |
| 259-24-10020-2001-3001-0010 | | | | | |
| Kametolook River | STEPOVAK BAY D-4 | 55.92169 N | 159.07000 W | S049S063W20 | CHp,COp,Pp,Sp |
| 275-60-10100 | CHIGNIK A-4 | 56.00531 N | 159.25768 W | S048S064W22 | COs |
| Kanatak Creek | UGASHIK C-1 | 57.57079 N | 156.01812 W | S030S042W24 | CHs,Ps,Ss |
| 262-80-10020 | UGASHIK C-1 | 57.57140 N | 156.06739 W | S030S042W23 | CHs,Ps,Ss |
| Kanik River | NUSHAGAK BAY D-5 | 58.93518 N | 159.61489 W | S014S062W28 | CHs,COs,Kp,Ps,Ss,ACp |
| 326-10-10010 | GOODNEWS BAY A-2 | 59.02554 N | 159.50563 W | S013S061W30 | CHs,COs,Ps,Ss,ACp |
| Karluk Lake | KARLUK B-1 | 57.37287 N | 154.04954 W | S032S030W26 | COs,Pp,Ssr,DVp,SHp |
| 255-10-10010-0010 | | | | | |
| Karluk River | KARLUK C-2 | 57.57113 N | 154.46478 W | S030S032W17 | CHr,COr,Kp,Pp,Sr,DVp,SHp |
| 255-10-10010 | KARLUK B-1 | 57.43989 N | 154.10978 W | S031S030W33 | CHsr,COsr,Ks,Ps,Ssr,DVp,SHp |
| Kashaiak River | GOODNEWS BAY B-3 | 59.36821 N | 160.10338 W | S009S064W29 | CHs,COs,Ksr,Sp,DVp |
| 326-00-10400-2081 | GOODNEWS BAY C-3 | 59.56591 N | 160.11684 W | S007S064W14 | COp,DVp |
| Kaskanak Creek | DILLINGHAM B-1 | 59.31734 N | 156.06875 W | S010S040W08 | CHs,COs,Ks,Ps,Sp,ACp |
| 324-10-10150-2131 | ILIAMNA D-8 | 59.75686 N | 155.68296 W | S005S038W12 | COp |
| Katie Creek | KARLUK C-4 & C-5 | 57.68951 N | 155.61498 W | S029S039W10 | CHsr,Ps |
| 262-70-10050 | KARLUK C-4 & C-5 | 57.68141 N | 155.63531 W | S029S039W16 | Ps |
| Katmai River | MT KATMAI A-3 | 58.03048 N | 154.95380 W | S025S035W12 | CHs,Ps |
| 262-60-10010 | MT KATMAI A-3 | 58.05901 N | 154.98824 W | S024S035W34 | CHp,Ps |

| WATER BODY NAME / NUMBER | MAP SHEET | LAT. | LONG. | PLSS | SPECIES |
|---|---|---|---|---|---|
| Katrine Creek | KARLUK D-6 | 57.85184 N | 155.74166 W | S027S039W18 | Ss,DVp |
| 322-10-10080-2243-3008 | KARLUK D-5 | 57.83361 N | 155.62686 W | S027S039W23 | Ss,DVp |
| Kaufman Creek | ATTU C-3 | 52.81516 N | 173.00651 E | S085S265W13 | Ps |
| 309-25-10200 | ATTU C-4 | 52.82403 N | 172.98063 E | S085S265W11 | Ps |
| Keefer Creek | TAYLOR MTS B-1 | 60.32661 N | 156.13570 W | S003N040W25 | CHs,COs,Ks,Sp,ACp |
| 325-30-10100-2202-3338 | LAKE CLARK B-8 | 60.28300 N | 155.74032 W | S002N037W08 | CHs,COs,Ks,ACp |
| Keefer Cutoff | NAKNEK D-6 | 58.90687 N | 157.73697 W | S015S051W02 | CHs,COs,Ks,Ps,Ss,ACp,Wp |
| 325-30-10100-2080 | DILLINGHAM A-5 | 59.12493 N | 157.71878 W | S012S050W21 | CHs,COs,Ks,Ps,Ss,ACp,Wp |
| Kejulik River | KARLUK D-6 | 57.86232 N | 155.96360 W | S027S041W11 | CHp,COp,Sp,DVp |
| 322-10-10080-2243 | MT KATMAI A-5 | 58.06411 N | 155.41305 W | S024S038W25 | COp,Sp |
| Kema Creek | DILLINGHAM C-8 | 59.54672 N | 158.68307 W | S007S055W29 | Ss |
| 325-30-10100-2031-3118-4172 | DILLINGHAM C-8 | 59.51497 N | 158.68860 W | S008S055W05 | Ss |
| Kemuk River | GOODNEWS BAY B-3 | 59.37346 N | 160.00959 W | S009S064W26 | CHs,COs,Ks,Ss,DVp |
| 326-00-10400-2091 | GOODNEWS BAY C-3 | 59.62317 N | 159.81646 W | S006S062W27 | Ss |
| Kenakuchuk Creek | DILLINGHAM B-6 | 59.46900 N | 158.08840 W | S008S052W23 | CHs,COs,Ks,Ps,Ss,ACp |
| 325-30-10100-2129-3040 | DILLINGHAM C-6 | 59.61521 N | 157.93868 W | S006S051W34 | COr |
| Kialaguik Creek | UGASHIK B-2 | 57.29082 N | 156.55465 W | S033S045W32 | CHs,COp,Ps |
| 262-85-10080 | UGASHIK B-2 | 57.27330 N | 156.59489 W | S034S046W01 | CHs,COp,Ps |
| Kijik Lake | LAKE CLARK B-4 | 60.30517 N | 154.31638 W | S003N029W33 | Ss |
| 324-10-10150-2207-3203-4011-0010 | | | | | |
| Kijik River | LAKE CLARK B-4 | 60.28011 N | 154.26264 W | S002N029W11 | Ss |
| 324-10-10150-2207-3203 | LAKE CLARK B-4 | 60.37580 N | 154.25274 W | S003N029W02 | Ss |
| Killian Creek | GOODNEWS BAY B-1 | 59.31188 N | 159.06677 W | S010S058W16 | CHs,COp,Ks,Pp,Ss,ACp,DVp |
| 325-20-10030-2047 | GOODNEWS BAY B-1 | 59.37862 N | 159.18103 W | S009S059W23 | Ss,ACp |
| Kilokak Creek | UGASHIK A-2 | 57.16721 N | 156.35085 W | S035S044W10 | Ps |
| 272-96-10300 | UGASHIK A-2 | 57.18648 N | 156.40463 W | S035S044W05 | Pp |
| King Salmon Creek | NAKNEK C-3 | 58.68661 N | 156.71019 W | S017S045W21 | CHp,COp,Kp,Ps,OMr,PCs |
| 324-20-10140-2055 | MT KATMAI D-6 | 58.84621 N | 155.96003 W | S015S040W28 | COr,Kr |
| King Salmon River | UGASHIK B-5 | 57.49678 N | 157.64189 W | S031S052W13 | CHp,COp,Kp,Ps,Sp,ACp |
| 321-10-10030 | UGASHIK A-5 | 57.21676 N | 157.38342 W | S034S050W30 | CHp,COp,Kp,Ss |
| King Salmon River | CHIGNIK A-8 | 56.09729 N | 160.47076 W | S047S072W23 | CHs,COp,Kp,Pp,Sp,SHp |
| 315-10-10300 | PORT MOLLER D-1 | 55.95068 N | 160.32368 W | S049S071W07 | CHs,Ks,SHp |
| King Salmon River | TAYLOR MTS B-4 | 60.25924 N | 157.28552 W | S002N046W16 | CHs,COsr,Ksr,Ps,Ss,ACp |
| 325-30-10100-2435 | TAYLOR MTS B-7 | 60.32033 N | 158.48486 W | S003N053W28 | COr |

| WATER BODY NAME / NUMBER | MAP SHEET | LAT. | LONG. | PLSS | SPECIES |
|---|---|---|---|---|---|
| King Salmon River<br>322-10-10080-2011 | NAKNEK A-4<br>NAKNEK A-1 | 58.22505 N<br>58.16189 N | 157.33099 W<br>156.00954 W | S022S049W32<br>S023S041W20 | CHs,COs,Kp,Ps,Ss,DVp<br>CHs,COs,Kp,Pp,Sp,DVp |
| Klutapuk Creek<br>325-30-10100-2481 | TAYLOR MTS B-4<br>TAYLOR MTS B-5 | 60.33759 N<br>60.36493 N | 157.31629 W<br>157.55066 W | S003N046W20<br>S003N048W12 | COpr,Ks<br>COr |
| Klutuk Creek<br>325-30-10100-2141 | DILLINGHAM B-4<br>DILLINGHAM C-5 | 59.33841 N<br>59.62526 N | 157.48734 W<br>157.76443 W | S010S049W02<br>S006S050W27 | CHs,COsr,Ksr,Ssr,ACp<br>CHs,COs,Ks,Ss,ACp |
| Klutuspak Creek<br>325-30-10100-2299 | TAYLOR MTS A-4<br>TAYLOR MTS A-6 | 60.04806 N<br>60.23816 N | 157.36308 W<br>158.14157 W | S001S047W33<br>S002N051W28 | CHs,COsr,Ksr,Ss,ACp<br>COs,Ks,Ss,ACp |
| Knutson Creek<br>324-10-10150-2301 | ILIAMNA D-4<br>ILIAMNA D-3 | 59.79948 N<br>59.86845 N | 154.15788 W<br>154.05734 W | S004S028W30<br>S003S028W35 | Ss,ACp<br>Ss |
| Koklong Creek<br>325-30-10100-2121 | DILLINGHAM B-5<br>DILLINGHAM B-6 | 59.26550 N<br>59.29440 N | 157.65131 W<br>157.95638 W | S010S050W35<br>S010S052W24 | CHs,COr,Ksr<br>COr,Kr |
| Koksetna River<br>324-10-10150-2207-3173-4050 | LAKE CLARK A-6<br>LAKE CLARK A-6 | 60.17821 N<br>60.20136 N | 154.90493 W<br>154.87546 W | S001N032W18<br>S001N032W05 | Kp<br>Kr |
| Koktuli River<br>325-30-10100-2202-3080 | DILLINGHAM D-2<br>ILIAMNA D-7 | 59.93317 N<br>59.89003 N | 156.42756 W<br>155.29424 W | S003S042W12<br>S003S035W28 | CHs,COsr,Ksr,Pp,Ssr,ACp,Wp<br>COr |
| Kokwok River<br>325-30-10100-2129 | DILLINGHAM B-5<br>DILLINGHAM D-7 | 59.29595 N<br>59.80205 N | 157.60314 W<br>158.35050 W | S010S049W19<br>S004S053W26 | CHs,COs,Ks,Ps,Ss,ACp<br>COr,Ss |
| Koneruk Creek<br>325-30-10100-2249-3142-4030 | TAYLOR MTS A-7<br>TAYLOR MTS A-7 | 60.03128 N<br>60.19290 N | 158.35165 W<br>158.27194 W | S002S053W02<br>S001N052W11 | COp,Ss,ACp<br>Ss,ACp |
| Korovin Lake<br>305-42-12600-0010 | ATKA C-1 | 52.24124 N | 174.21599 W | S092S176W04 | COs,Pp,Ss |
| Kudrin Lake<br>302-22-10510-2004-0010 | UNALASKA A-4 | 53.46514 N | 167.17634 W | S077S123W32 | Sp |
| Kukaklek Lake<br>324-10-10150-2010-0030 | ILIAMNA A-7 | 59.17680 N | 155.36631 W | S011S036W33 | CHp,COp,Kp,Ss,ACp,Wp |
| Kulik Lake<br>324-10-10150-2010-3070-0020 | MT KATMAI D-3 | 58.93598 N | 154.89791 W | S014S034W26 | CHs,Ssr,ACp,Wp |
| Kulik, Lake<br>325-30-10100-2031-3118-4212-5074-6011-0010 | DILLINGHAM D-8 | 59.79343 N | 158.79138 W | S004S055W31 | Sp,ACp,Wp |
| Kulukak River<br>326-10-10020 | NUSHAGAK BAY D-6<br>GOODNEWS BAY B-2 | 58.92444 N<br>59.32098 N | 159.74342 W<br>159.53620 W | S014S063W35<br>S010S061W10 | CHs,COs,Ks,Ps,Ss,ACp<br>Ss |
| Kumliun Creek<br>272-50-10100 | SUTWIK ISLAND C-6<br>SUTWIK ISLAND C-6 | 56.52843 N<br>56.51030 N | 157.83144 W<br>157.91922 W | S042S054W20<br>S042S055W26 | Ps<br>Ps |

| WATER BODY NAME / NUMBER | MAP SHEET | LAT. | LONG. | PLSS | SPECIES |
|---|---|---|---|---|---|
| Kupreanof Creek | STEPOVAK BAY C-5 & C-6 | 55.72772 N | 159.54132 W | S051S066W31 | CHs,Ps |
| 275-40-10050 | STEPOVAK BAY D-5 | 55.75667 N | 159.55399 W | S051S066W19 | CHs,Ps |
| Kurtluk River | GOODNEWS BAY A-4 | 59.02339 N | 160.47865 W | S013S067W29 | CHs,COp |
| 326-00-10300 | GOODNEWS BAY A-5 | 59.07173 N | 160.50038 W | S013S067W05 | CHp,COp |
| Kvichak River | NAKNEK D-4 | 58.79687 N | 157.09928 W | S016S047W15 | CHp,COp,Kp,Pp,Sp,ACp,DVp,Wp |
| 324-10-10150 | ILIAMNA B-8 | 59.32995 N | 155.88382 W | S010S039W08 | CHs,COp,Ks,Ps,Ss,ACp,DVp,Wp |
| Landlocked Creek | CHIGNIK C-2 | 56.71549 N | 158.54770 W | S040S058W17 | CHp,COpr,Kpr,Pp,Sp,DVp |
| 317-20-10700-2026 | CHIGNIK C-2 | 56.59894 N | 158.43801 W | S041S058W28 | CHs,Ks,Sp |
| Laura Lake | AFOGNAK B-1 | 58.35596 N | 152.30242 W | S021S019W13 | COsr,Ss,DVp,SHs |
| 251-82-10080-0020 | | | | | |
| Lava Creek | UGASHIK A-6 | 57.09441 N | 157.83867 W | S036S053W06 | CHp,Ks,Ss,DVp |
| 318-20-10610-2030 | SUTWIK ISLAND D-6 | 56.95238 N | 157.92787 W | S037S054W30 | CHs,Ks |
| Lawrence Creek | PORT MOLLER C-2 | 55.74121 N | 160.65764 W | S051S074W25 | CHs,COp,Kp,Ps,Sp |
| 314-20-10700 | PORT MOLLER C-2 | 55.72026 N | 160.56138 W | S051S073W33 | COr,Kr |
| Lawrence Valley | PORT MOLLER C-2 | 55.74660 N | 160.60986 W | S051S073W19 | CHs,Ss |
| 314-20-10700-2015 | PORT MOLLER D-2 | 55.75582 N | 160.58708 W | S051S073W20 | CHs,Ss |
| Lazaref River | FALSE PASS C-5 | 54.62664 N | 163.56282 W | S064S095W21 | CHp,Sp |
| 284-40-10100 | FALSE PASS C-5 | 54.68313 N | 163.61966 W | S063S095W31 | CHp |
| Lefler Creek | ATTU C-3 | 52.82363 N | 173.03851 E | S085S264W08 | Ps |
| 309-25-10300 | ATTU C-3 | 52.83173 N | 173.02698 E | S085S264W07 | Ps |
| Lefthead River | PORT MOLLER D-4 | 55.81011 N | 161.16253 W | S050S077W34 | Kp,Ps,Ss,DVp |
| 313-30-10140-2013-3007 | PORT MOLLER D-3 | 55.75249 N | 160.96815 W | S051S076W23 | Ss |
| Leone Creek | ADAK C-2 | 51.84878 N | 176.64272 W | S096S195W23 | COr,Ps |
| 306-70-10250 | ADAK C-2 | 51.84713 N | 176.64265 W | S096S195W23 | COr,Ps |
| Levelock Creek | DILLINGHAM A-3 | 59.11538 N | 156.83970 W | S012S045W22 | CHp |
| 324-10-10150-2039 | DILLINGHAM A-3 | 59.19229 N | 156.90937 W | S011S045W29 | CHs |
| Limpet Creek | RAT ISLANDS B-4 | 51.52447 N | 178.96880 E | S100S228W10 | Ps,DVp |
| 308-36-11500 | RAT ISLANDS B-4 | 51.52333 N | 178.98634 E | S100S228W11 | Ps,DVp |
| Little Abraham River | ATTU C-4 | 52.89128 N | 172.79003 E | S084S264W22 | Ps,DVp |
| 309-22-10400 | ATTU C-4 | 52.91203 N | 172.80750 E | S084S264W10 | Ps,DVp |
| Little Afognak Lake | AFOGNAK A-2 | 58.14928 N | 152.40800 W | S023S019W28 | COs,Ss |
| 252-32-10010-0020 | | | | | |
| Little Alinchak Creek | KARLUK D-5 | 57.79084 N | 155.36240 W | S028S037W04 | CHs,Ps,DVp |
| 262-65-10020 | KARLUK D-5 | 57.81241 N | 155.43697 W | S027S038W36 | CHs,Ps,DVp |

| WATER BODY NAME / NUMBER | MAP SHEET | LAT. | LONG. | PLSS | SPECIES |
|---|---|---|---|---|---|
| Little Fox Creek | ADAK C-1 | 51.99222 N | 176.09177 W | S094S191W35 | Ps |
| 306-70-11800 | ADAK D-1 | 52.00816 N | 176.08558 W | S094S191W26 | Ps |
| Little Kanatak Creek | UGASHIK C-1 | 57.56938 N | 156.03206 W | S030S042W24 | CHs,Ps,Ss |
| 262-80-10020-2002 | UGASHIK C-1 | 57.58826 N | 156.01834 W | S030S042W13 | CHs,Ps,Ss |
| Little King Salmon River | DILLINGHAM D-6 | 59.92851 N | 158.17754 W | S003S052W11 | COr,Ks |
| 325-30-10100-2249-3118 | TAYLOR MTS A-6 | 60.07069 N | 158.06028 W | S001S051W21 | COr |
| Little Kitoi Lake | AFOGNAK A-2 | 58.20233 N | 152.37021 W | S023S019W10 | COsr,Pp,Ss |
| 252-31-10030-0010 | | | | | |
| Little Lake Clark | LAKE CLARK B-2 | 60.41380 N | 153.67751 W | S004N025W30 | Kp,Sp,ACp |
| 324-10-10150-2207-0040 | | | | | |
| Little Muklung River | DILLINGHAM A-7 | 59.05762 N | 158.28592 W | S013S054W09 | CHp,COp,Ksr,Pp,Sp |
| 325-30-10100-2035-3015 | DILLINGHAM A-6 | 59.22281 N | 158.24668 W | S011S053W17 | COr |
| Little Mulchatna River | LAKE CLARK C-5 | 60.55746 N | 154.58576 W | S005N030W05 | CHs,COs,Ks,Ss |
| 325-30-10100-2202-3510-4136 | LAKE CLARK B-4 | 60.49300 N | 154.28219 W | S005N029W25 | COr |
| Little River | KODIAK D-6 | 57.84101 N | 153.86075 W | S027S028W17 | CHs,COp,Ps,Sp,SHp |
| 254-10-10010 | KODIAK D-5 | 57.78232 N | 153.66573 W | S028S027W04 | COs,Ps,Sp |
| Little River Lake | KODIAK D-5 | 57.77289 N | 153.65367 W | S028S027W04 | COp,Ss |
| 254-10-10010-0010 | | | | | |
| Little Sequel Point Creek | KODIAK C-1 | 57.56243 N | 152.21200 W | S030S018W20 | Pp |
| 259-30-10004-2016 | KODIAK C-1 | 57.56391 N | 152.21255 W | S030S018W20 | Pp |
| Little Togiak Creek | GOODNEWS BAY C-1 | 59.61756 N | 159.21537 W | S006S058W31 | Ss,ACp |
| 325-30-10100-2031-3118-4119-5013 | GOODNEWS BAY C-1 | 59.63494 N | 159.23804 W | S006S059W25 | Ss,ACp |
| Little Togiak Lake | GOODNEWS BAY C-1 | 59.57981 N | 159.15861 W | S007S058W09 | Sp,ACp |
| 325-30-10100-2031-3118-4119-0010 | | | | | |
| Little Ursus Creek | AFOGNAK B-2 | 58.25640 N | 152.42470 W | S022S019W20 | COp |
| 251-82-10050-2025-3021 | AFOGNAK B-2 | 58.25534 N | 152.42184 W | S022S019W20 | COp |
| Longarm Creek | GOODNEWS BAY A-1 | 59.15241 N | 159.20565 W | S012S059W10 | COp,Ss |
| 325-10-10010-2087 | GOODNEWS BAY A-1 | 59.24310 N | 159.22876 W | S011S059W09 | COr |
| Louise, Lake | KODIAK D-2 | 57.76230 N | 152.49830 W | S028S020W10 | COs,Ss,DVp |
| 259-21-10120-2006-0010 | | | | | |
| Lower Klutuk Creek | DILLINGHAM A-5 | 59.21181 N | 157.63830 W | S011S050W24 | COp,Kp,Ps |
| 325-30-10100-2112 | DILLINGHAM B-4 | 59.31923 N | 157.17972 W | S010S047W10 | COr |
| Lower Malina Lake | AFOGNAK A-4 | 58.15791 N | 153.13303 W | S023S024W25 | COp,Sp,DVp,SHp |
| 251-10-10050-0010 | | | | | |

| WATER BODY NAME / NUMBER | MAP SHEET | LAT. | LONG. | PLSS | SPECIES |
|---|---|---|---|---|---|
| Lower Talarik Creek<br>324-10-10150-2167 | ILIAMNA C-7<br>ILIAMNA C-7 | 59.62347 N<br>59.71640 N | 155.56304 W<br>155.36310 W | S006S037W27<br>S005S036W26 | COs,Kp,Ss,ACp<br>COp |
| Lower Ugashik Lake<br>321-10-10020-0020 | UGASHIK C-3 | 57.53844 N | 156.89069 W | S031S047W03 | CHp,COp,Kp,Pp,Sp |
| Lynx Lake<br>325-30-10100-2031-3118-4112-5008-0010 | DILLINGHAM B-8 | 59.49343 N | 158.85803 W | S008S056W08 | Ss |
| Main Creek<br>272-70-10030 | SUTWIK ISLAND D-5<br>SUTWIK ISLAND D-5 | 56.84274 N<br>56.94062 N | 157.46544 W<br>157.50173 W | S038S051W31<br>S037S052W36 | CHp,COp,Pp<br>CHp,Pp |
| Major Creek<br>308-17-11300 | KISKA C-2<br>KISKA C-2 | 51.92955 N<br>51.94353 N | 177.55756 E<br>177.55403 E | S095S236W20<br>S095S236W17 | Ps,DVp<br>Ps,DVp |
| Malina Creek<br>251-10-10050 | AFOGNAK A-4<br>AFOGNAK A-4 | 58.17427 N<br>58.13652 N | 153.21598 W<br>153.05976 W | S023S024W21<br>S023S023W33 | COp,Ps,Sp,DVp,SHs<br>Ss |
| Margaret Creek<br>322-10-10080-2243-3008-4003 | KARLUK D-6<br>KARLUK D-6 | 57.84483 N<br>57.85413 N | 155.71421 W<br>155.67714 W | S027S039W17<br>S027S039W16 | Ss<br>Ss |
| Margot Creek<br>324-20-10140-2200 | MT KATMAI B-5<br>MT KATMAI B-5 | 58.48818 N<br>58.43758 N | 155.57246 W<br>155.58314 W | S019S038W33<br>S020S038W17 | COs,Ps,Sp<br>COs,Ps,Ss |
| Marie Creek<br>322-10-10080-2239 | KARLUK D-6<br>KARLUK D-6 | 57.88361 N<br>57.95306 N | 155.95329 W<br>155.78951 W | S027S041W02<br>S026S040W11 | Sp<br>Sp |
| Mark Lake<br>258-80-10080-2004-0010 | TRINITY ISLANDS C-1 | 56.53365 N | 154.14036 W | S042S031W16 | Sp |
| Marka Lake<br>252-34-10005-0010 | AFOGNAK A-3 | 58.17485 N | 152.73414 W | S023S021W21 | COp,Ss,DVp |
| Marshinlak Creek<br>271-10-10190 | CHIGNIK B-2<br>CHIGNIK B-2 | 56.27199 N<br>56.27411 N | 158.55776 W<br>158.52187 W | S045S059W19<br>S045S059W20 | CHs,Ps<br>CHs,Ps |
| Matogak River<br>326-20-10500 | HAGEMEISTER ISLAND D-3<br>GOODNEWS BAY A-5 | 58.87386 N<br>59.19875 N | 160.95065 W<br>160.71308 W | S015S070W16<br>S011S068W27 | CHs,COs,Ks,Ps,Ss,ACp<br>CHs,COs,Ks,Ps,Ss,ACp |
| Mayflower Creek<br>259-24-10004 | KODIAK C-2<br>KODIAK C-2 | 57.64534 N<br>57.63995 N | 152.43431 W<br>152.45748 W | S029S020W23<br>S029S020W26 | COr,Ps<br>COr |
| Mayflower Lake<br>259-24-10002-0010 | KODIAK C-2 | 57.64674 N | 152.44608 W | S029S020W23 | COsr |
| McGeary Creek<br>325-30-10100-2580 | TAYLOR MTS B-2<br>TAYLOR MTS B-2 | 60.42804 N<br>60.33868 N | 156.73720 W<br>156.47479 W | S004N043W22<br>S003N041W19 | CHs,COs,Ks,Ssr<br>COr |
| McLees Lake<br>302-25-10400-0010 | UNALASKA C-3 | 53.98525 N | 166.73189 W | S071S118W32 | Ss |

| WATER BODY NAME / NUMBER | MAP SHEET | LAT. | LONG. | PLSS | SPECIES |
|---|---|---|---|---|---|
| Meadow Creek | KARLUK B-1 | 57.29904 N | 154.04191 W | S033S030W22 | COs,Ss |
| 255-10-10010-2048 | KARLUK B-1 | 57.27752 N | 154.08967 W | S033S030W32 | Ss |
| Meloy Creek | UGASHIK A-6 | 57.01705 N | 157.80278 W | S037S054W01 | CHs,Ks,Ps,Ss |
| 318-20-10610-2042 | SUTWIK ISLAND D-6 | 56.93873 N | 157.80161 W | S037S054W36 | CHs,Ks,Ps,Ss |
| Meshik Lake | SUTWIK ISLAND D-6 | 56.79062 N | 157.92595 W | S039S054W19 | Ssr |
| 317-20-10700-2133-0010 | | | | | |
| Meshik River | CHIGNIK D-2 | 56.80598 N | 158.66329 W | S039S059W16 | CHp,COp,Kp,Pp,Sp,DVp |
| 317-20-10700 | SUTWIK ISLAND D-6 | 56.83473 N | 157.98154 W | S039S055W02 | COs |
| Metrofania Creek | CHIGNIK B-2 | 56.26238 N | 158.62610 W | S045S060W27 | CHs,Ps |
| 271-10-10300 | CHIGNIK A-2 | 56.22088 N | 158.59920 W | S046S060W02 | CHs,Ps |
| Miam, Lake | KODIAK B-1 & B-2 | 57.49532 N | 152.58137 W | S031S021W13 | CHs,COs,Pp,Ss,DVp,SHp |
| 259-41-10020-2002-0010 | | | | | |
| Middle Creek | GOODNEWS BAY A-1 | 59.12431 N | 159.18003 W | S012S059W23 | Ss |
| 325-10-10010-2082 | GOODNEWS BAY A-1 | 59.12927 N | 159.12035 W | S012S058W19 | Ss |
| Middle Lagoon | COLD BAY A-4 | 55.09729 N | 163.23007 W | S059S092W04 | Sp |
| 283-12-10400-0010 | | | | | |
| Middle Yoke Creek | ADAK D-1 | 52.02237 N | 176.04337 W | S094S190W19 | Ps |
| 306-11-10400 | ADAK D-1 | 52.03145 N | 176.05512 W | S094S191W13 | Ps |
| Mikchalk Lake | DILLINGHAM C-8 | 59.74482 N | 158.86890 W | S005S056W18 | CHs,COs,Ks,Pp,Ss,ACp,Wp |
| 325-30-10100-2031-3118-4212-5074-0010 | | | | | |
| Milk Creek | CHIGNIK B-3 | 56.44845 N | 158.87905 W | S043S061W22 | Sp |
| 271-10-10310-2084-3013 | CHIGNIK B-3 | 56.47119 N | 158.84949 W | S043S061W11 | Ss |
| Mine Harbor Creek | PORT MOLLER D-3 | 55.76298 N | 160.68695 W | S051S074W15 | CHs,Pp |
| 314-20-10800 | PORT MOLLER D-2 | 55.75404 N | 160.64303 W | S051S074W24 | CHs,Pp |
| Mino Creek | PORT MOLLER B-4 | 55.39478 N | 161.13364 W | S055S077W30 | CHp,COp,Pp,Ss |
| 283-70-10100 | PORT MOLLER B-4 | 55.45128 N | 161.20094 W | S055S078W03 | CHs,COp,Ps |
| Misery Creek | SUTWIK ISLAND D-4 | 56.86475 N | 157.19093 W | S038S050W26 | Ss |
| 272-72-10170-2007 | SUTWIK ISLAND D-4 | 56.88652 N | 157.21444 W | S038S050W15 | Sp |
| Mission Lake | KODIAK D-2 | 57.80119 N | 152.36413 W | S027S019W28 | COsr |
| 259-21-10090-0010 | | | | | |
| Mitt Creek | ADAK C-2 | 51.84964 N | 176.65382 W | S096S195W22 | COsr,Sp,DVr |
| 306-70-10225 | ADAK C-2 | 51.84548 N | 176.66002 W | S096S195W22 | COsr,Sp,DVr |
| Moffett Creek | ADAK C-2 | 51.93850 N | 176.65124 W | S095S195W23 | COp,Ps,Ss |
| 306-50-12000-2020 | ADAK C-2 | 51.93133 N | 176.66000 W | S095S195W22 | COr |

| WATER BODY NAME / NUMBER | MAP SHEET | LAT. | LONG. | PLSS | SPECIES |
|---|---|---|---|---|---|
| Monashka Creek | KODIAK D-2 | 57.83877 N | 152.44305 W | S027S020W13 | CHp,COs,Kp,Ps |
| 259-10-10015 | KODIAK D-2 | 57.84320 N | 152.45796 W | S027S020W13 | COs,Ps |
| Moore Creek | UGASHIK C-2 | 57.61734 N | 156.50099 W | S030S045W01 | Ss |
| 321-10-10020-2180-3012 | UGASHIK C-2 | 57.52981 N | 156.45684 W | S031S044W05 | Ss |
| Moose Creek | KISKA C-2 | 51.96440 N | 177.53380 E | S095S236W07 | Ps |
| 308-12-10700 | KISKA C-2 | 51.95110 N | 177.52278 E | S095S236W18 | Ps |
| Moose Creek | DILLINGHAM C-7 | 59.64180 N | 158.58297 W | S006S055W23 | Ss,ACp |
| 325-30-10100-2031-3118-4212-5032 | DILLINGHAM C-7 | 59.73884 N | 158.44659 W | S005S054W15 | Ss,ACp |
| Moose Creek | TAYLOR MTS B-1 | 60.32432 N | 156.24034 W | S003N040W28 | COr |
| 325-30-10100-2202-3281-4011 | TAYLOR MTS B-2 | 60.41075 N | 156.44230 W | S004N041W29 | COr |
| Moose Creek | KARLUK D-4 | 57.77614 N | 155.33133 W | S028S037W10 | Ps |
| 262-65-10030 | KARLUK D-5 | 57.78024 N | 155.40858 W | S028S037W07 | Ps |
| Moraine Creek | ILIAMNA A-6 | 59.18829 N | 155.18402 W | S011S035W28 | Ss,ACp,Wp |
| 324-10-10150-2010-3115 | ILIAMNA A-5 | 59.15811 N | 154.84052 W | S012S033W09 | Ss |
| Moraine Creek | KARLUK B-1 | 57.43320 N | 154.07638 W | S032S030W03 | COs,Ss |
| 255-10-10010-2029 | KODIAK B-6 | 57.42014 N | 153.99096 W | S032S029W07 | Ss |
| Mosquito River | TAYLOR MTS B-1 | 60.30542 N | 156.26151 W | S003N040W32 | CHs,COs,Ks,Ss,ACp |
| 325-30-10100-2202-3281 | TAYLOR MTS C-1 | 60.55375 N | 156.02738 W | S005N038W06 | COr |
| Mother Goose Lake | UGASHIK A-4 | 57.20425 N | 157.30456 W | S034S050W34 | CHp,COp,Kp,Ss |
| 321-10-10030-0010 | | | | | |
| Mountain Creek | SUTWIK ISLAND D-5 | 56.88186 N | 157.39618 W | S038S051W22 | CHp,COp,Pp |
| 272-70-10040-2008 | SUTWIK ISLAND D-5 | 56.87915 N | 157.34749 W | S038S051W23 | CHp,COp,Pp |
| Mud Creek | BRISTOL BAY B-1 | 57.35778 N | 158.10726 W | S033S055W04 | CHp,COp,Kp,Pp,Sp |
| 318-20-10200 | BRISTOL BAY A-1 | 57.09222 N | 158.27402 W | S036S056W04 | Ss |
| Mud Creek | DILLINGHAM C-7 | 59.54940 N | 158.61986 W | S007S055W22 | Ss |
| 325-30-10100-2031-3118-4180 | DILLINGHAM C-7 | 59.51448 N | 158.61539 W | S008S055W03 | Ss |
| Muklung River | DILLINGHAM A-7 | 59.16750 N | 158.53242 W | S012S055W03 | CHs,COs,Ks,Ps,Ss,ACp |
| 325-30-10100-2031-3028 | DILLINGHAM B-7 | 59.40778 N | 158.45669 W | S009S055W12 | COs,Ks,Ss,ACp |
| Mulchatna River | DILLINGHAM C-3 | 59.64439 N | 157.11716 W | S006S046W21 | CHs,COsr,Ksr,Ps,Ssr,ACp,Wp |
| 325-30-10100-2202 | LAKE CLARK D-3 | 60.78164 N | 154.01107 W | S008N027W15 | CHs,COs,Ks,Ps,Ss,ACp |
| Munson's Creek | COLD BAY A-2 | 55.23514 N | 162.51004 W | S057S087W20 | Ps |
| 283-34-10800 | COLD BAY A-2 | 55.23671 N | 162.50177 W | S057S087W17 | Ps |
| Murray Lake | MT KATMAI D-4 | 58.77764 N | 155.05763 W | S016S035W23 | Ss,ACp |
| 324-20-10140-2245-3029-4113-0040 | | | | | |

| WATER BODY NAME / NUMBER | MAP SHEET | LAT. | LONG. | PLSS | SPECIES |
|---|---|---|---|---|---|
| Myrtle Creek | KODIAK C-2 | 57.60549 N | 152.41148 W | S030S020W01 | CHsr,COs,Ps |
| 259-24-10050 | KODIAK C-2 | 57.55881 N | 152.40680 W | S030S019W19 | COs,Ps |
| Mystery Creek | SUTWIK ISLAND D-6 | 56.80000 N | 157.68880 W | S039S053W15 | CHs |
| 272-60-10080-2042 | SUTWIK ISLAND D-6 | 56.81873 N | 157.73127 W | S039S053W09 | CHs |
| Nagugum Creek | GOODNEWS BAY C-4 | 59.59243 N | 160.27144 W | S007S065W01 | CHs,Kr,Sp,DVp |
| 326-00-10400-2081-3021-4021 | GOODNEWS BAY C-4 | 59.64279 N | 160.35029 W | S006S065W21 | Kr,Sp,DVp |
| Nagugun Lake | GOODNEWS BAY C-4 | 59.67591 N | 160.37694 W | S006S065W08 | Kr,Ss,DVp |
| 326-00-10400-2081-3021-4021-0010 | | | | | |
| Nakalilok Bay Creek | SUTWIK ISLAND D-3 | 56.98091 N | 156.95521 W | S037S048W17 | CHp,Pp |
| 272-80-10900 | SUTWIK ISLAND D-3 | 56.99479 N | 156.97528 W | S037S048W08 | CHs,Ps |
| Naknek Lake | MT KATMAI C-6 | 58.64790 N | 155.82907 W | S018S040W02 | CHp,COp,Kp,Pp,Ss,ACp,DVp |
| 324-20-10140-0010 | | | | | |
| Naknek River | NAKNEK C-4 | 58.71732 N | 157.05298 W | S017S047W09 | CHp,COp,Kp,Pp,Sp,ACp,DVp,OMp,PCp |
| 324-20-10140 | NAKNEK C-2 | 58.68361 N | 156.42802 W | S017S043W20 | CHp,COp,Kp,Pp,Ss,ACp,DVp |
| Nameless Creek | DILLINGHAM B-6 | 59.46234 N | 158.05911 W | S008S052W24 | COr |
| 325-30-10100-2129-3035 | DILLINGHAM B-7 | 59.44037 N | 158.29057 W | S008S053W34 | COr |
| Nanuktuk Creek | ILIAMNA A-7 | 59.13751 N | 155.47440 W | S012S037W14 | COp,Ssp |
| 324-10-10150-2010-3090 | ILIAMNA A-6 | 59.05101 N | 155.16906 W | S013S035W18 | COs |
| Napotoli Creek | DILLINGHAM D-4 | 59.75680 N | 157.40713 W | S005S048W11 | CHs,COsr,Ksr,ACp |
| 325-30-10100-2241 | DILLINGHAM C-5 | 59.72688 N | 157.87453 W | S005S051W24 | COr,Kr |
| Nateekin River | UNALASKA C-2 | 53.87482 N | 166.63500 W | S073S119W12 | COs,Ps |
| 302-31-10800 | UNALASKA C-3 | 53.83532 N | 166.73604 W | S073S119W20 | Ps |
| NavFac Creek | ADAK C-2 | 51.90183 N | 176.61938 W | S095S195W36 | COsr,Ps,DVsr |
| 306-70-10160 | ADAK C-2 | 51.90421 N | 176.65600 W | S095S195W34 | COsr,Ps,DVsr |
| Nayorurun River | GOODNEWS BAY B-3 | 59.45707 N | 160.11881 W | S008S064W26 | CHs,COs,Ksr,Sp,DVp |
| 326-00-10400-2081-3021 | GOODNEWS BAY C-4 | 59.59243 N | 160.27144 W | S007S065W01 | CHs,Kr,Sp,DVp |
| Needle Lake | UGASHIK A-4 | 57.16482 N | 157.18484 W | S035S049W08 | CHs,COp,Kp,Ss |
| 321-10-10030-2038-3018-0010 | | | | | |
| Negukthlik River | HAGEMEISTER ISLAND D-1 | 58.91528 N | 160.16003 W | S014S065W32 | CHs,COs,Ks,Ps,Sp,ACp |
| 326-10-10600 | GOODNEWS BAY A-3 | 59.18763 N | 160.03638 W | S011S064W27 | Ss |
| Neketa Creek | CHIGNIK B-2 | 56.44276 N | 158.41867 W | S043S058W21 | Ps |
| 272-20-10220 | CHIGNIK B-2 | 56.44288 N | 158.46568 W | S043S058W20 | Ps |
| Nerka, Lake | DILLINGHAM C-8 | 59.58092 N | 158.79528 W | S007S056W10 | CHp,COsr,Ksr,Ppr,Ss,ACp,Wp |
| 325-30-10100-2031-3118-0010 | | | | | |

| WATER BODY NAME / NUMBER | MAP SHEET | LAT. | LONG. | PLSS | SPECIES |
|---|---|---|---|---|---|
| Ness Creek | PORT MOLLER C-4 | 55.53788 N | 161.27915 W | S054S078W06 | CHs,Ps |
| 283-64-11000 | PORT MOLLER B-4 | 55.49916 N | 161.28658 W | S054S078W18 | CHs,Ps |
| Newhalen River | ILIAMNA C-6 | 59.71264 N | 154.88999 W | S005S033W28 | COp,Ks,Ss,ACp |
| 324-10-10150-2207 | ILIAMNA D-5 | 59.94664 N | 154.86380 W | S003S033W01 | COp,Kp,Ssr,ACp |
| Nicholas, Lake | ATTU C-3 | 52.87697 N | 173.23725 E | S084S261W27 | COs,Pp,Ss |
| 309-14-10300-0010 | | | | | |
| Nikadavna Creek | LAKE CLARK B-7 | 60.45850 N | 155.46806 W | S004N036W01 | CHs,COrs,Krs,Ss,ACp |
| 325-30-10100-2202-3446-4052 | LAKE CLARK B-7 | 60.35592 N | 155.36218 W | S003N035W16 | Ss |
| Ninagiak River | MT KATMAI B-1 | 58.48604 N | 154.08354 W | S019S029W33 | CHs,Ps |
| 262-20-10010 | MT KATMAI C-1 | 58.51988 N | 154.28767 W | S019S030W19 | CHp,Ps |
| Nishlik Lake | TAYLOR MTS B-8 | 60.46465 N | 158.90817 W | S004N055W06 | Sp |
| 325-30-10100-2249-3142-0010 | | | | | |
| Nisua River | HAGEMEISTER ISLAND D-3 | 58.88909 N | 160.94182 W | S015S070W10 | CHs,ACp |
| 326-20-10500-2005 | HAGEMEISTER ISLAND D-3 | 58.96098 N | 160.98758 W | S014S070W17 | CHs,ACp |
| No Lake Creek | GOODNEWS BAY B-2 | 59.38329 N | 159.62604 W | S009S061W19 | CHs,Ks,Sp,DVp |
| 326-00-10400-2108-3028 | GOODNEWS BAY B-2 | 59.41618 N | 159.38844 W | S009S060W09 | Ss,DVp |
| Nonvianuk Lake | ILIAMNA A-7 | 59.01568 N | 155.45268 W | S013S037W28 | CHs,Ssr,ACp,Wp |
| 324-10-10150-2010-3070-0010 | | | | | |
| Nonvianuk River | ILIAMNA A-8 | 59.02171 N | 155.84852 W | S013S039W30 | CHs,COp,Ks,Sp,ACp,Wp |
| 324-10-10150-2010-3070 | MT KATMAI D-3 | 58.86751 N | 154.74118 W | S015S033W23 | Ss |
| North Barney's Creek | COLD BAY A-2 | 55.14676 N | 162.44405 W | S058S087W23 | CHp,Ps |
| 283-34-10890 | COLD BAY A-2 | 55.15611 N | 162.42922 W | S058S087W14 | Ps |
| North Creek | COLD BAY C-2 | 55.61446 N | 162.35146 W | S053S085W06 | CHp,COp,Kp,Pp,Sp |
| 313-10-10340 | COLD BAY B-1 | 55.40463 N | 162.18089 W | S055S084W20 | CHs,COp |
| North Creek | FALSE PASS D-6 | 54.98856 N | 163.98040 W | S060S097W15 | CHs,COp |
| 311-42-10400 | FALSE PASS D-6 | 54.92725 N | 163.92364 W | S061S097W06 | CHs |
| North Creek | KARLUK D-4 | 57.87340 N | 155.24742 W | S027S036W06 | CHs,COsr,Ps,DVp |
| 262-65-10040 | KARLUK D-4 | 57.90412 N | 155.31373 W | S026S037W26 | CHs,Ps,DVp |
| North Fork Aniakchak River | SUTWIK ISLAND D-5 | 56.80016 N | 157.65692 W | S039S053W13 | CHp,Ps |
| 272-60-10080-2038 | SUTWIK ISLAND D-6 | 56.87416 N | 157.67153 W | S038S053W23 | Ps |
| North Fork Koktuli River | ILIAMNA D-8 | 59.83402 N | 155.77386 W | S004S038W14 | CHs,COsr,Ksr,Ssr |
| 325-30-10100-2202-3080-4083 | ILIAMNA D-7 | 59.94033 N | 155.27568 W | S003S035W03 | COr,Kr |
| North Fork Rex Creek | KARLUK C-6 | 57.66017 N | 155.81887 W | S029S040W20 | CHs,Ps |
| 262-75-10020-2007 | KARLUK C-6 | 57.66707 N | 155.83658 W | S029S040W19 | CHs,Ps |

| WATER BODY NAME / NUMBER | MAP SHEET | LAT. | LONG. | PLSS | SPECIES |
|---|---|---|---|---|---|
| North Fork Swan River | TAYLOR MTS A-1 | 60.04610 N | 156.17352 W | S001S040W33 | COsr,Kp,Sp |
| 325-30-10100-2202-3080-4029-5039 | LAKE CLARK A-8 | 60.17292 N | 155.96746 W | S001N039W13 | COr,Kr |
| North Fork Thumb River | KODIAK B-6 | 57.34960 N | 153.96939 W | S033S030W01 | COp,Pp,Sp,DVp |
| 255-10-10010-2039-3003 | KODIAK B-6 | 57.35910 N | 153.93892 W | S032S029W33 | COp,Pp,Sp,DVp |
| Northeast Creek | SUTWIK ISLAND D-5 | 56.86313 N | 157.41566 W | S038S051W28 | CHs,COp,Ps |
| 272-70-10040 | SUTWIK ISLAND D-5 | 56.92869 N | 157.34851 W | S037S051W35 | CHp,COp,Pp |
| Nunachuak Creek | DILLINGHAM C-3 | 59.59575 N | 157.06237 W | S007S046W02 | CHs,COs,Ksr |
| 325-30-10100-2190 | DILLINGHAM C-2 | 59.56469 N | 156.70381 W | S007S044W13 | COr |
| Nunavachak Lake | HAGEMEISTER ISLAND D-1 | 58.88923 N | 160.04943 W | S015S065W12 | COs,Sp |
| 326-10-10500-0010 | | | | | |
| Nunavaugaluk, Lake | DILLINGHAM A-8 | 59.20508 N | 158.89443 W | S011S057W21 | CHs,COp,Ks,Pp,Ss,ACp,DVp |
| 325-20-10030-0010 | | | | | |
| Nushagak River | NUSHAGAK BAY D-2 | 58.86766 N | 158.60495 W | S015S056W22 | CHs,COsr,Ksr,Ps,Ssr,ACp,OMp,Wp |
| 325-30-10100 | TAYLOR MTS C-1 | 60.60259 N | 156.07562 W | S006N039W23 | COs,Ks,Ss,ACp |
| Nuyakuk Lake | DILLINGHAM D-8 | 59.92760 N | 158.80641 W | S003S055W07 | Ss,ACp,Wp |
| 325-30-10100-2249-0020 | | | | | |
| Nuyakuk River | DILLINGHAM D-4 | 59.80174 N | 157.43918 W | S004S048W25 | CHs,COs,Ksr,Ps,Ss,ACp,Wp |
| 325-30-10100-2249 | GOODNEWS BAY D-1 | 59.86037 N | 159.15889 W | S004S058W01 | Ss,ACp,Wp |
| Ocean River | CHIGNIK C-6 | 56.56108 N | 159.76047 W | S042S067W12 | CHp,COp,Kp,Pp,Sp,DVp,SHp |
| 316-20-10100 | CHIGNIK B-6 | 56.46593 N | 159.70582 W | S043S066W08 | Ss,DVp |
| O'Donnell Creek | ATTU C-3 | 52.91555 N | 173.15241 E | S084S261W07 | Pp |
| 309-13-10500 | ATTU C-3 | 52.88925 N | 173.08718 E | S084S262W22 | Pp |
| Oil Creek | KARLUK C-6 | 57.64479 N | 155.69825 W | S029S040W25 | CHs,Ps,DVp |
| 262-75-10010 | KARLUK C-6 | 57.70018 N | 155.75780 W | S029S040W03 | CHp,Pp,DVp |
| Okstukuk Lake | DILLINGHAM C-7 | 59.51315 N | 158.29666 W | S008S053W04 | Ss |
| 325-30-10100-2129-3045-0010 | | | | | |
| Old Creek | UGASHIK B-6 | 57.28152 N | 157.70182 W | S033S052W31 | CHp,COp,Kp,Sp,ACp |
| 321-10-10030-2016 | UGASHIK A-5 | 57.07623 N | 157.47594 W | S036S051W16 | CHp,Kp |
| Old Man Creek | DILLINGHAM D-2 | 59.92439 N | 156.45069 W | S003S042W11 | CHs,COsr,Ksr,Pp,Sr,ACp |
| 325-30-10100-2202-3075 | TAYLOR MTS A-2 | 60.23304 N | 156.61355 W | S002N042W29 | COr |
| Old Mans Lagoon | COLD BAY A-2 | 55.08129 N | 162.62167 W | S059S088W10 | CHp |
| 283-32-10100-0010 | | | | | |
| Olds River | KODIAK C-2 | 57.59392 N | 152.44751 W | S030S020W11 | CHs,COs,Ps,DVp |
| 259-24-10020 | KODIAK C-2 | 57.56572 N | 152.49136 W | S030S020W21 | Ps |

| WATER BODY NAME / NUMBER | MAP SHEET | LAT. | LONG. | PLSS | SPECIES |
|---|---|---|---|---|---|
| Ole Creek<br>324-10-10150-2132 | DILLINGHAM B-1<br>ILIAMNA A-8 | 59.29452 N<br>59.17248 N | 156.05627 W<br>155.72492 W | S010S040W20<br>S012S038W05 | CHp,COp,Kp,Ss,ACp,Wp<br>CHp,COp,Kp,Ss,ACp,Wp |
| Olga Creek<br>257-30-10040 | KARLUK A-2<br>KARLUK A-1 | 57.05645 N<br>57.04927 N | 154.36102 W<br>154.24631 W | S036S032W15<br>S036S031W17 | CHsr,COp,Pp,Sp,DVp,SHp<br>COs,Ss,DVp,SHs |
| O'Malley Lake<br>255-10-10010-2059-0010 | KODIAK B-6 | 57.26091 N | 153.97649 W | S034S030W01 | Ss |
| O'Malley River<br>255-10-10010-2059 | KODIAK B-6<br>KODIAK B-6 | 57.27757 N<br>57.27313 N | 153.99727 W<br>153.98677 W | S033S030W35<br>S033S030W36 | COs,Pp,Sr,SHp<br>COs,Pp,Sr,SHp |
| Ongivinuck River<br>326-00-10400-2108 | GOODNEWS BAY B-3<br>GOODNEWS BAY C-1 | 59.39959 N<br>59.58741 N | 159.81624 W<br>159.31510 W | S009S063W13<br>S007S059W09 | CHs,COsr,Ks,Ps,Sp,DVp<br>Ss,DVp |
| Ongivinuk Lake<br>326-00-10400-2108-0020 | GOODNEWS BAY C-1 | 59.56814 N | 159.35694 W | S007S059W17 | CHs,COsr,Ss,DVp |
| Ongoke River<br>325-10-10010-2071 | GOODNEWS BAY A-1<br>GOODNEWS BAY B-2 | 59.09891 N<br>59.31702 N | 159.28488 W<br>159.43989 W | S012S059W31<br>S010S060W18 | CHs,Ks,Ss,ACp<br>Ss,ACp |
| Orbin, Lake<br>259-22-10020-2006-0010 | KODIAK C-2 | 57.71041 N | 152.58235 W | S028S020W31 | COsr |
| Osterback Creek<br>281-34-10200 | STEPOVAK BAY D-5<br>STEPOVAK BAY D-5 | 55.76998 N<br>55.76976 N | 159.65078 W<br>159.61865 W | S051S067W16<br>S051S067W15 | Ps<br>Ps |
| Osviak River<br>326-30-10500 | HAGEMEISTER ISLAND D-4<br>GOODNEWS BAY A-6 | 58.80255 N<br>59.08106 N | 161.29498 W<br>160.99216 W | S016S072W09<br>S013S070W05 | CHs,COs,Ks,Ps,Ss,ACp<br>CHs,COs,Ks,Ps,ACp |
| Otter Creek<br>325-20-10030-2024 | DILLINGHAM A-8<br>DILLINGHAM A-8 | 59.06923 N<br>59.17435 N | 158.72059 W<br>158.78350 W | S013S057W12<br>S011S056W31 | COr,Pp,Sp<br>Ss |
| Otter Creek<br>322-10-10080-2311 | UGASHIK C-1<br>UGASHIK C-1 | 57.64235 N<br>57.61036 N | 156.12155 W<br>156.02563 W | S029S042W28<br>S030S042W12 | Ss<br>Ss |
| Otter Lake<br>251-82-10045-0010 | AFOGNAK B-2 | 58.32428 N | 152.42800 W | S021S019W29 | COsr |
| Otter Point Creek<br>311-42-10700 | COLD BAY A-6<br>COLD BAY A-6 | 55.04955 N<br>55.02291 N | 163.79063 W<br>163.79800 W | S059S096W23<br>S059S096W35 | Ss<br>Ss |
| Otter Point Creek Lagoon<br>311-42-10700-0010 | COLD BAY A-6 | 55.04521 N | 163.79408 W | S059S096W26 | Ss |
| Owen Creek<br>273-94-10094 | CHIGNIK A-1<br>CHIGNIK A-1 | 56.24569 N<br>56.24768 N | 158.29064 W<br>158.29668 W | S045S058W35<br>S045S058W35 | Ps<br>Ps |
| Packers Creek<br>272-50-10600 | CHIGNIK C-1<br>CHIGNIK C-1 | 56.57173 N<br>56.58061 N | 158.08845 W<br>158.12650 W | S042S056W03<br>S042S056W04 | CHs,Ps<br>CHs,Ps |

| WATER BODY NAME / NUMBER | MAP SHEET | LAT. | LONG. | PLSS | SPECIES |
|---|---|---|---|---|---|
| Painter Creek | UGASHIK A-5 | 57.21757 N | 157.40528 W | S034S051W25 | CHs,COs,Kp,Ps,Ss,ACp |
| 321-10-10030-2030 | UGASHIK A-5 | 57.02724 N | 157.36043 W | S036S050W32 | CHs,COs,Ks,Ps,Ss |
| Panamaroff Creek | KODIAK C-2 | 57.69868 N | 152.56666 W | S029S020W06 | CHs,COsr,Ps,DVp |
| 259-22-10026 | KODIAK C-2 | 57.69463 N | 152.59091 W | S029S021W01 | Pp |
| Pass Creek | UGASHIK B-2 | 57.40234 N | 156.35529 W | S032S044W24 | CHs,COp,Ps |
| 262-85-10030 | UGASHIK B-2 | 57.41339 N | 156.43149 W | S032S044W16 | COp |
| Pauls Creek | NAKNEK C-3 | 58.71605 N | 156.76985 W | S017S045W07 | CHs,COsr,Kp,Sp,OMp |
| 324-20-10140-2039 | NAKNEK D-1 | 58.90745 N | 156.30429 W | S015S042W04 | COr,Kr |
| Pauls Lake | AFOGNAK B-1 | 58.37762 N | 152.33047 W | S021S019W11 | CHp,COp,Pp,Ss,DVp,SHs |
| 251-82-10080-0010 | | | | | |
| Peace River | DILLINGHAM C-8 | 59.71101 N | 158.84327 W | S005S056W29 | CHs,COs,Ks,Ps,Ss,ACp,Wp |
| 325-30-10100-2031-3118-4212-5074 | DILLINGHAM C-8 | 59.72898 N | 158.84976 W | S005S056W20 | CHs,COs,Ks,Ps,Ss,ACp,Wp |
| Peaceful River | ATTU C-3 | 52.82516 N | 173.18229 E | S085S263W08 | COsr,Pp |
| 309-15-10400 | ATTU C-3 | 52.84538 N | 173.11795 E | S085S264W02 | COsr,Pp |
| Pecks Creek | DILLINGHAM B-1 | 59.29660 N | 156.00001 W | S010S040W22 | CHs,COp,Kp,Ss,ACp |
| 324-10-10150-2136 | ILIAMNA B-7 | 59.30718 N | 155.39604 W | S010S036W18 | Kr |
| Pete Andrews Creek | ILIAMNA C-6 | 59.65996 N | 155.07894 W | S006S034W16 | Ss,ACp |
| 324-10-10150-2195 | ILIAMNA D-6 | 59.78401 N | 155.02843 W | S004S033W31 | Ss,ACp |
| Peterson Creek | PORT MOLLER D-4 | 55.81008 N | 161.25295 W | S050S078W36 | CHs,Ks,DVp |
| 313-30-10140-2013-3006 | PORT MOLLER D-4 | 55.76703 N | 161.24884 W | S051S078W13 | Ks,DVp |
| Peterson Lagoon | UNIMAK D-1 | 54.93002 N | 164.20528 W | S061S099W05 | CHp,COp,Sp |
| 311-32-11000 | UNIMAK D-1 | 54.91440 N | 164.18241 W | S061S099W08 | CHp,COp,Sp |
| Pickeral Lakes | LAKE CLARK A-5 | 60.02294 N | 154.66498 W | S002S031W07 | Ss |
| 324-10-10150-2207-3076-0010 | | | | | |
| Pickerel Lake | ILIAMNA D-5 | 59.99236 N | 154.69908 W | S002S032W24 | Ss |
| 324-10-10150-2207-3060-0020 | | | | | |
| Pickerel Lakes | ILIAMNA D-5 | 59.95766 N | 154.73469 W | S002S032W35 | COp,Ss |
| 324-10-10150-2207-3060-0010 | | | | | |
| Pike Creek | DILLINGHAM B-7 | 59.44371 N | 158.58859 W | S008S055W35 | Ss |
| 325-30-10100-2031-3118-4062 | DILLINGHAM B-7 | 59.46762 N | 158.50766 W | S008S054W20 | Ss |
| Pike Creek | DILLINGHAM D-2 | 59.91760 N | 156.44858 W | S003S042W14 | COr |
| 325-30-10100-2202-3076 | DILLINGHAM D-1 | 59.89038 N | 156.29538 W | S003S041W27 | COr |
| Pile River | ILIAMNA D-3 | 59.79570 N | 153.90416 W | S004S027W27 | Ss,ACp |
| 324-10-10150-2341 | ILIAMNA D-3 | 59.89039 N | 153.76718 W | S003S026W28 | Ss,ACp |

| WATER BODY NAME / NUMBER | MAP SHEET | LAT. | LONG. | PLSS | SPECIES |
|---|---|---|---|---|---|
| Pillar Creek<br>259-10-10020-2010 | KODIAK D-2<br>KODIAK D-2 | 57.81314 N<br>57.81354 N | 152.42528 W<br>152.42731 W | S027S019W30<br>S027S019W30 | COr<br>COr |
| Pillar Creek<br>259-10-10020 | KODIAK D-2<br>KODIAK D-2 | 57.81520 N<br>57.80316 N | 152.42584 W<br>152.43692 W | S027S019W30<br>S027S020W25 | COs,Ps,DVp<br>COs,Ps |
| Plenty Bear Creek<br>317-20-10700-2063-3022 | CHIGNIK C-1<br>CHIGNIK D-1 | 56.71380 N<br>56.78175 N | 158.28934 W<br>158.23259 W | S040S057W13<br>S039S056W29 | CHs,COp,Ks,Ss<br>COp,Kp |
| Pogromni River<br>311-20-11200 | UNIMAK D-2<br>UNIMAK C-2 | 54.75310 N<br>54.68360 N | 164.63372 W<br>164.57770 W | S063S102W05<br>S063S102W35 | Sp<br>Ss |
| Polly Creek<br>325-30-10100-2555 | TAYLOR MTS B-3<br>TAYLOR MTS C-3 | 60.48441 N<br>60.61332 N | 156.97910 W<br>156.91038 W | S005N044W34<br>S006N044W13 | COr<br>COr |
| Porcupine Creek<br>322-10-10080-2261-3010 | KARLUK C-6<br>KARLUK C-6 | 57.72126 N<br>57.68680 N | 155.89345 W<br>155.88201 W | S028S040W31<br>S029S041W12 | CHp,COp,Ss<br>Ss |
| Portage Creek<br>325-30-10100-2080-3010 | NAKNEK D-6<br>NAKNEK D-6 | 58.90651 N<br>58.88273 N | 157.72647 W<br>157.70410 W | S015S051W02<br>S015S051W13 | Sp<br>Sp |
| Portage Creek<br>314-20-10510 | PORT MOLLER C-3<br>PORT MOLLER C-2 | 55.70078 N<br>55.66801 N | 160.67124 W<br>160.62745 W | S052S074W02<br>S052S073W19 | CHsr,COr,Pp,Sr,DVr<br>COr,Pp |
| Portage Creek<br>262-70-10020 | KARLUK D-5<br>KARLUK D-5 | 57.78420 N<br>57.79990 N | 155.53967 W<br>155.44782 W | S028S038W09<br>S027S038W36 | CHs,COp,Ps,DVp<br>CHs,Ps,DVp |
| Portage Creek<br>325-30-10100-2202-3281-4023 | TAYLOR MTS B-1<br>TAYLOR MTS B-2 | 60.38059 N<br>60.43796 N | 156.21268 W<br>156.40572 W | S003N040W03<br>S004N041W16 | COp,Ks<br>COr |
| Portage Lake<br>251-82-10050-0010 | AFOGNAK B-2 | 58.27234 N | 152.43133 W | S022S019W17 | COpr,Pp,Ss,DVp,SHp |
| Potatopatch Lake<br>259-21-10100-0010 | KODIAK D-2 | 57.79870 N | 152.37579 W | S027S019W33 | COp |
| Ptarmigan Creek<br>325-30-10100-2202-3510-4089 | LAKE CLARK C-5<br>LAKE CLARK C-4 | 60.58854 N<br>60.71819 N | 154.87223 W<br>154.43178 W | S006N032W22<br>S007N029W07 | COs,Ks<br>COr |
| Ptarmigan Creek<br>324-10-10150-2402-3010 | ILIAMNA C-3<br>ILIAMNA C-3 | 59.74223 N<br>59.73099 N | 153.88994 W<br>153.87001 W | S005S027W16<br>S005S027W21 | Ss<br>Ss |
| Pumice Creek<br>321-10-10030-2014 | UGASHIK B-6<br>UGASHIK A-5 | 57.30835 N<br>57.02617 N | 157.71215 W<br>157.53303 W | S033S053W24<br>S036S051W31 | CHsp,COp,Kp,Sp,ACp<br>Ss |
| Pungokepuk Creek<br>326-00-10400-2058 | GOODNEWS BAY B-4<br>GOODNEWS BAY B-3 | 59.25753 N<br>59.29811 N | 160.19819 W<br>159.90383 W | S011S065W03<br>S010S063W21 | CHs,COs,Ks,Ps,Ss,DVp<br>CHs,COs,Ks,Ps,Ss,DVp |
| Pungokepuk Lake<br>326-00-10400-2058-0020 | GOODNEWS BAY B-3 | 59.32563 N | 159.85637 W | S010S063W11 | COr,Pp,Sp,DVp |

| WATER BODY NAME / NUMBER | MAP SHEET | LAT. | LONG. | PLSS | SPECIES |
|---|---|---|---|---|---|
| Quigmy River<br>326-00-10100 | HAGEMEISTER ISLAND D-2<br>GOODNEWS BAY A-5 | 58.94998 N<br>59.24639 N | 160.65831 W<br>160.56160 W | S014S068W20<br>S011S067W04 | CHs,COs,Ks,Ss,ACp<br>COr |
| Rainbow Creek<br>317-20-10700-2111 | CHIGNIK C-1<br>CHIGNIK D-1 | 56.72265 N<br>56.78621 N | 158.09988 W<br>158.08156 W | S040S055W18<br>S039S055W19 | CHs,COs,Ks,Ss<br>CHs,COs,Ks,Ss |
| Rainbow Creek<br>325-30-10100-2031-3118-4125 | GOODNEWS BAY C-1<br>GOODNEWS BAY C-1 | 59.66134 N<br>59.69304 N | 159.15254 W<br>159.16299 W | S006S058W16<br>S005S058W33 | Ss,ACp<br>Ss,ACp |
| Ray Creek<br>318-20-10610-2041 | UGASHIK A-6<br>UGASHIK A-6 | 57.02823 N<br>57.01764 N | 157.81173 W<br>157.70707 W | S036S053W32<br>S037S053W03 | CHs,Ks,Ps,Ss<br>CHs,Kp,Ps,Ss |
| Red Bluff Creek<br>273-70-10200 | STEPOVAK BAY D-4<br>CHIGNIK A-4 | 55.92735 N<br>56.02776 N | 159.00108 W<br>159.11553 W | S049S063W22<br>S048S063W16 | CHp,COp,Pp,Sp<br>COp,Ps |
| Red Bluff Creek<br>317-20-10420-2018 | CHIGNIK C-3<br>CHIGNIK C-3 | 56.72696 N<br>56.62129 N | 158.72009 W<br>158.76138 W | S040S059W07<br>S041S060W20 | CHs,COs,Ks,Ss,DVp<br>COs |
| Red Cloud River<br>252-38-10020 | KODIAK D-2<br>KODIAK D-2 | 57.84501 N<br>57.81063 N | 152.62499 W<br>152.63933 W | S027S021W14<br>S027S021W26 | CHs,COs,Ps<br>CHs,Ps |
| Red Cove Lake<br>282-10-11900-0010 | PORT MOLLER B-2 | 55.30486 N | 160.43248 W | S056S073W26 | COpr |
| Red Cove Lake Outlet<br>282-10-11900 | PORT MOLLER B-2<br>PORT MOLLER B-2 | 55.29682 N<br>55.29844 N | 160.43581 W<br>160.43561 W | S056S073W27<br>S056S073W27 | COr,DVr<br>COr,DVr |
| Red Lake<br>256-20-10010-2016-0010 | KARLUK A-1 | 57.24007 N | 154.28396 W | S034S031W07 | COp,Ss,DVp,SHr |
| Red River<br>256-20-10020 | KARLUK B-2<br>KARLUK B-2 | 57.27200 N<br>57.31626 N | 154.62311 W<br>154.61358 W | S033S034W36<br>S033S034W13 | COp,Ps,Sp,DVp<br>COs,Ps,Ss,DVp |
| Redleaf Creek<br>325-10-10010-2071-3019-4024 | GOODNEWS BAY A-1<br>GOODNEWS BAY A-1 | 59.14518 N<br>59.16634 N | 159.34854 W<br>159.36855 W | S012S060W11<br>S012S060W03 | Sp<br>Sp |
| Reindeer Creek<br>318-10-10100 | BRISTOL BAY A-2<br>CHIGNIK D-2 | 57.00477 N<br>56.98674 N | 158.66873 W<br>158.57211 W | S037S059W04<br>S037S058W07 | CHp,COp,Sp<br>CHs,COp,Ss |
| Reindeer Lake<br>324-10-10150-2132-0010 | ILIAMNA A-8 | 59.17484 N | 155.70299 W | S011S038W33 | Sr,Wp |
| Rex Creek<br>262-75-10020 | KARLUK C-6<br>KARLUK C-6 | 57.64140 N<br>57.66679 N | 155.77093 W<br>155.82198 W | S029S040W27<br>S029S040W20 | CHs,Ps<br>CHs,Ps |
| Roadhouse Creek<br>324-10-10150-2211 | ILIAMNA D-5<br>ILIAMNA D-5 | 59.75040 N<br>59.79840 N | 154.83175 W<br>154.82232 W | S005S033W13<br>S004S032W29 | COs,Ss<br>Ss |
| Rose Tead, Lake<br>259-41-10010-0030 | KODIAK B-1 & B-2 | 57.48311 N | 152.46747 W | S031S020W15 | COs,Ks,Ss,DVp |

| WATER BODY NAME / NUMBER | MAP SHEET | LAT. | LONG. | PLSS | SPECIES |
|---|---|---|---|---|---|
| Roslyn Creek | KODIAK C-1 | 57.61798 N | 152.30880 W | S029S019W34 | CHsr,COp,Ps,Sp |
| 259-25-10010 | KODIAK C-2 | 57.56099 N | 152.36007 W | S030S019W20 | COs |
| Rudy Creek | CHIGNIK C-1 | 56.60506 N | 158.00594 W | S041S055W30 | CHs,Ps |
| 272-50-10800 | CHIGNIK C-1 | 56.65006 N | 158.03511 W | S041S056W12 | CHs |
| Russian Creek | KODIAK C-2 | 57.70585 N | 152.55868 W | S028S020W32 | CHs,COsr,Ps,Sp,DVp |
| 259-22-10020 | KODIAK C-2 | 57.68921 N | 152.65833 W | S029S021W04 | CHs,Ps,DVp |
| Ruth Lake | UGASHIK C-1 | 57.58540 N | 156.12181 W | S030S042W16 | CHp,COp,Kp,Ss |
| 322-10-10080-2319-0010 | | | | | |
| Sacramento River | KODIAK C-1 | 57.52246 N | 152.27776 W | S031S019W02 | COp,Ps |
| 259-30-10010 | KODIAK C-2 | 57.53552 N | 152.37855 W | S030S019W32 | COs,Ps |
| Salmon Creek | UGASHIK C-1 | 57.67138 N | 156.09102 W | S029S042W15 | CHp,Pp,Ss,DVp |
| 322-10-10080-2301 | KARLUK C-6 | 57.59499 N | 155.92605 W | S030S041W15 | Ss |
| Salonie Creek | KODIAK C-2 | 57.70336 N | 152.55384 W | S028S020W32 | CHs,COs,Ksr,Ps,Ssr,DVp |
| 259-22-10030 | KODIAK C-2 | 57.65333 N | 152.64051 W | S029S021W22 | CHs,Ps,DVp |
| Salt Creek | KODIAK C-2 | 57.65619 N | 152.50269 W | S029S020W16 | CHp,COp,Pp |
| 259-23-10030 | KODIAK C-2 | 57.64159 N | 152.55363 W | S029S020W19 | CHp,COp,Pp |
| Saltery Creek | KODIAK C-3 | 57.50440 N | 152.74152 W | S031S022W12 | CHs,COs,Ps,Ss,DVp,SHp |
| 259-41-10050 | KODIAK C-3 | 57.59741 N | 152.70979 W | S030S021W07 | COp |
| Saltery Lake | KODIAK C-3 | 57.54117 N | 152.76444 W | S030S022W26 | COs,Ss,DVp,SHp |
| 259-41-10050-0010 | | | | | |
| Sam Creek | DILLINGHAM C-8 | 59.58862 N | 158.89451 W | S007S057W12 | Ss |
| 325-30-10100-2031-3118-4137 | DILLINGHAM C-8 | 59.59558 N | 158.93815 W | S007S057W02 | Ss |
| Sandy Lake | CHIGNIK A-6 | 56.14947 N | 159.94649 W | S046S068W31 | CHp,COp,Kp,Pp,Ss,DVp,SHp |
| 315-12-10100-0010 | | | | | |
| Sandy River | CHIGNIK A-8 | 56.24360 N | 160.38706 W | S045S071W32 | CHp,COp,Kp,Pp,Sp,DVp,SHp |
| 315-12-10100 | CHIGNIK A-6 | 56.07715 N | 159.67223 W | S047S067W25 | COp,Ps,Sp |
| Sapsuk (Nelson) River | PORT MOLLER D-5 | 55.90507 N | 161.39970 W | S049S078W30 | CHp,COp,Kp,Pp,Sp,DVp,SHp |
| 313-30-10140-2013 | PORT MOLLER C-4 | 55.70807 N | 161.09280 W | S052S076W06 | CHs,Ks,Ss,DVp,SHp |
| Sapsuk Lake | PORT MOLLER C-4 | 55.68695 N | 161.04146 W | S052S076W09 | Sp,DVp |
| 313-30-10140-2013-0010 | | | | | |
| Sargent Creek | KODIAK C-2 | 57.70749 N | 152.55800 W | S028S020W32 | CHs,COs,Ps,DVp |
| 259-22-10010 | KODIAK C-2 | 57.70758 N | 152.63631 W | S028S021W35 | CHs,COs,Ps,DVp |
| Savonoski River | MT KATMAI C-5 | 58.53137 N | 155.33541 W | S019S037W14 | COp,Kp,Pp,Sp,ACp |
| 324-20-10140-2245 | MT KATMAI C-2 | 58.54427 N | 154.47281 W | S019S031W07 | Ss,ACp |

| WATER BODY NAME / NUMBER | MAP SHEET | LAT. | LONG. | PLSS | SPECIES |
|---|---|---|---|---|---|
| Scandanavian Creek | DILLINGHAM A-7 | 59.03711 N | 158.47765 W | S013S055W20 | COr,Kr |
| 325-30-10100-2025 | DILLINGHAM A-7 | 59.04255 N | 158.48128 W | S013S055W20 | COr,Kr |
| Sequel Point Creek | KODIAK C-1 | 57.56207 N | 152.21032 W | S030S018W20 | COr,Ps |
| 259-30-10004 | KODIAK C-1 | 57.56419 N | 152.21759 W | S030S018W20 | Ps |
| Shaishnikof River | UNALASKA C-2 | 53.82608 N | 166.60938 W | S073S118W30 | CHs,COs,Ps |
| 302-31-10700 | UNALASKA C-2 | 53.80183 N | 166.66416 W | S074S119W02 | COs,Ps |
| Sheep Creek | SAMALGA ISLAND D-3 | 52.95546 N | 168.85203 W | S083S136W27 | COs,Ps,Ss |
| 303-32-12100 | SAMALGA ISLAND D-3 | 52.97674 N | 168.81989 W | S083S136W23 | COs,Ps,Ss |
| Shoe Creek | CHIGNIK C-1 | 56.72259 N | 158.09189 W | S040S055W18 | CHp,COp,Kp,Sp,DVp |
| 317-20-10700-2114 | CHIGNIK C-1 | 56.69368 N | 158.04301 W | S040S055W28 | CHs |
| Short Creek | UGASHIK B-2 | 57.37095 N | 156.41080 W | S032S044W34 | CHs,Ps |
| 262-85-10040 | UGASHIK B-2 | 57.38654 N | 156.47620 W | S032S044W30 | CHs,Ps |
| Shosky Creek | NAKNEK A-4 | 58.12635 N | 157.02918 W | S024S047W06 | CHs,COp,Ks,Ss,DVp |
| 322-10-10080-2051 | NAKNEK A-2 | 58.11740 N | 156.60053 W | S024S045W11 | Ks,Ss |
| Silver Salmon Creek | DILLINGHAM A-7 | 59.22874 N | 158.55072 W | S011S055W16 | COpr |
| 325-30-10100-2031-3051 | DILLINGHAM A-8 | 59.22561 N | 158.67531 W | S011S056W14 | COp |
| Sitkin Creek | ADAK D-1 | 52.07324 N | 176.01443 W | S093S190W32 | Ps |
| 306-11-10200 | ADAK D-1 | 52.06289 N | 176.03361 W | S094S190W06 | Ps |
| Sixmile Lake | ILIAMNA D-5 | 59.98071 N | 154.80969 W | S002S032W29 | COp,Kp,Spr,ACp |
| 324-10-10150-2207-0020 | | | | | |
| Skan Bay #1 | UNALASKA B-4 | 53.67906 N | 167.04977 W | S075S121W18 | Pp |
| 302-23-10285 | UNALASKA B-4 | 53.68962 N | 167.03416 W | S075S121W17 | Pp |
| Sleepy Creek | CHIGNIK C-1 | 56.63784 N | 158.28956 W | S041S057W17 | CHp,COp,Sp |
| 317-20-10700-2066-3012 | CHIGNIK C-1 | 56.60978 N | 158.27955 W | S041S057W28 | CHp,COp,Sp |
| Slug River | HAGEMEISTER ISLAND C-6 | 58.63630 N | 161.73929 W | S018S075W07 | CHs,COs,Ss,ACp |
| 326-40-10500 | HAGEMEISTER ISLAND C-5 | 58.70698 N | 161.50415 W | S017S074W16 | Ss |
| Smelt Creek | NAKNEK C-3 | 58.68541 N | 156.73177 W | S017S045W21 | COr,Kr |
| 324-20-10140-2050 | NAKNEK C-3 | 58.63082 N | 156.78836 W | S018S045W07 | COp |
| Smokey Hollow Creek | STEPOVAK BAY D-5 | 55.85465 N | 159.54328 W | S050S066W18 | CHsp,COp,Pp |
| 275-40-10200 | STEPOVAK BAY D-5 | 55.85120 N | 159.57836 W | S050S067W13 | CHp,COp |
| Snake River | NUSHAGAK BAY D-3 | 58.86928 N | 158.76250 W | S015S057W22 | CHs,COs,Ks,Ps,Ss,ACp,DVp |
| 325-20-10030 | DILLINGHAM A-8 | 59.14876 N | 158.88950 W | S012S057W09 | CHs,COs,Ks,Ps,Ss,ACp,DVp |
| Snipe Lake | LAKE CLARK C-4 | 60.62553 N | 154.29858 W | S006N029W12 | COp |
| 325-30-10100-2202-3510-4164-5023-0010 | | | | | |

| WATER BODY NAME / NUMBER | MAP SHEET | LAT. | LONG. | PLSS | SPECIES |
|---|---|---|---|---|---|
| Soluka Creek | MT KATMAI A-3 | 58.03009 N | 154.94552 W | S025S034W18 | CHs,Ps |
| 262-60-10008 | MT KATMAI A-3 | 58.13355 N | 154.88521 W | S023S034W32 | Ps |
| South Currant Creek | LAKE CLARK B-3 | 60.25969 N | 153.87055 W | S002N026W18 | Sp |
| 324-10-10150-2207-3214-4250 | LAKE CLARK A-2 | 60.22434 N | 153.71427 W | S002N026W36 | Ss |
| South Fork Burls Creek | UGASHIK C-1 | 57.68570 N | 156.15117 W | S029S042W08 | COp,Ss |
| 322-10-10080-2292-3005 | UGASHIK C-1 | 57.64846 N | 156.21132 W | S029S043W26 | COp |
| South Fork Rex Creek | KARLUK C-6 | 57.65932 N | 155.81800 W | S029S040W20 | CHs,Ps |
| 262-75-10020-2005 | KARLUK C-6 | 57.65005 N | 155.83167 W | S029S040W29 | CHs,Ps |
| South Olga Lakes | KARLUK A-1 | 57.06227 N | 154.20284 W | S036S031W15 | COp,Spr,DVp,SHr |
| 257-30-10040-0020 | | | | | |
| South Olga Lakes | KARLUK A-1 | 57.05506 N | 154.30341 W | S036S032W13 | COp,Spr,DVp,SHpr |
| 257-30-10040-0010 | | | | | |
| Southeast River | TRINITY ISLANDS D-5 | 55.77688 N | 155.64210 W | S051S041W07 | COp |
| 257-83-10047-0010 | | | | | |
| Southeast River | TRINITY ISLANDS D-5 | 55.77281 N | 155.64427 W | S051S042W12 | COp |
| 257-83-10047 | TRINITY ISLANDS D-5 | 55.78397 N | 155.63722 W | S051S041W06 | COr |
| Southern Creek | FALSE PASS D-2 | 54.85988 N | 162.37057 W | S061S087W33 | Pp |
| 283-31-10600 | FALSE PASS D-1 | 54.91387 N | 162.29069 W | S061S087W12 | Ps |
| Spectacle Lake | ILIAMNA A-5 | 59.20819 N | 154.82380 W | S011S033W22 | Ss,ACp |
| 324-10-10150-2010-3115-4037-0020 | | | | | |
| Spider Creek | DILLINGHAM C-7 | 59.63534 N | 158.54029 W | S006S054W19 | Ss |
| 325-30-10100-2031-3118-4212-5030 | DILLINGHAM C-7 | 59.63589 N | 158.53552 W | S006S054W19 | Ss |
| Spirit River | CHIGNIK A-8 | 56.16673 N | 160.42514 W | S046S072W25 | CHp,COp,Kp,Sp,OUp |
| 315-11-10200-2009 | CHIGNIK A-7 | 56.09266 N | 160.12259 W | S047S070W24 | COr,Kr |
| Spoon Creek | CHIGNIK A-2 | 56.14665 N | 158.64678 W | S047S060W03 | CHs,Ps |
| 273-82-10300 | CHIGNIK A-2 | 56.17305 N | 158.61534 W | S046S060W26 | CHp,Ps |
| Spring Creek | STEPOVAK BAY D-4 | 55.98553 N | 159.18810 W | S048S064W36 | COp,Sp |
| 275-60-10100-2022 | STEPOVAK BAY D-4 | 55.99041 N | 159.20946 W | S048S064W25 | COp,Sp |
| Springway Creek | LAKE CLARK B-8 | 60.46617 N | 155.70550 W | S004N037W04 | COr |
| 325-30-10100-2202-3431 | LAKE CLARK B-8 | 60.49196 N | 155.87923 W | S005N038W25 | COr |
| Squaw Creek | DILLINGHAM A-7 | 59.03266 N | 158.51595 W | S013S055W19 | CHp,COsr,Kr,Pp,Sp,OMp |
| 325-30-10100-2021 | DILLINGHAM A-7 | 59.08360 N | 158.59022 W | S013S056W03 | COsr |
| Station Bay West Arm | UNALASKA A-5 | 53.37386 N | 167.64111 W | S078S126W31 | Ps |
| 302-21-10350 | UNALASKA A-5 | 53.36087 N | 167.65129 W | S079S127W01 | Ps |

| WATER BODY NAME / NUMBER | MAP SHEET | LAT. | LONG. | PLSS | SPECIES |
|---|---|---|---|---|---|
| Steelhead Creek | PORT MOLLER D-6 | 55.81755 N | 161.94067 W | S050S082W28 | CHp,COp,Kp,Pp,Sp,DVp,SHp |
| 313-10-11200 | PORT MOLLER C-6 | 55.66584 N | 161.91166 W | S052S082W23 | Ks,Ss,DVp,SHp |
| Stonehouse Lake | ILIAMNA D-5 | 59.77461 N | 154.57551 W | S005S031W04 | Ss,ACp |
| 324-10-10150-2249-0010 | | | | | |
| Stovall Creek | DILLINGHAM B-8 | 59.45847 N | 158.63560 W | S008S055W28 | Ss |
| 325-30-10100-2031-3118-4070 | DILLINGHAM C-7 | 59.50274 N | 158.55408 W | S008S055W12 | Ss |
| Stovall Lake | DILLINGHAM C-7 | 59.50871 N | 158.53583 W | S008S054W06 | Ss |
| 325-30-10100-2031-3118-4184-5014-0010 | | | | | |
| Sturgeon River | KARLUK C-2 | 57.54096 N | 154.53009 W | S030S033W26 | CHpr,COp,Pp,DVp,SHp |
| 256-40-10010 | KARLUK B-1 | 57.45824 N | 154.30080 W | S031S031W29 | CHs,DVp |
| Stuyahok River | DILLINGHAM D-2 | 59.83282 N | 156.69883 W | S004S043W17 | CHs,COsr,Ksr,Ps,Ss,ACp |
| 325-30-10100-2202-3044 | ILIAMNA D-8 | 59.81321 N | 155.86866 W | S004S038W19 | ACp |
| Sulphur Creek | KARLUK C-6 | 57.71171 N | 155.90546 W | S029S041W02 | COp,Ss |
| 322-10-10080-2261-3010-4003 | KARLUK C-6 | 57.69752 N | 155.84116 W | S029S040W07 | Ss |
| Summer Bay Lake | UNALASKA C-2 | 53.89026 N | 166.45994 W | S073S117W05 | COp,Pp,Ss |
| 302-31-10030-0010 | | | | | |
| Summit Creek | LAKE CLARK D-4 | 60.81743 N | 154.41226 W | S008N029W05 | Kr |
| 325-30-10100-2202-3901 | LAKE CLARK D-3 | 60.87526 N | 154.11674 W | S009N027W17 | Kr |
| Sunday Creek | GOODNEWS BAY C-2 | 59.68972 N | 159.55107 W | S006S060W06 | Sp |
| 326-00-10400-2178 | GOODNEWS BAY C-2 | 59.68128 N | 159.52477 W | S006S060W05 | Sp |
| Sunshine Creek | GOODNEWS BAY B-1 | 59.45279 N | 159.05063 W | S008S057W30 | CHp,COp,Kp,Pp,Ss,ACp |
| 325-30-10100-2031-3121 | GOODNEWS BAY B-1 | 59.48759 N | 159.34050 W | S008S059W16 | COp,Ss,ACp |
| Surprise Lake | CHIGNIK D-1 | 56.92701 N | 158.10290 W | S038S055W06 | Ps,Ss |
| 272-60-10080-0010 | | | | | |
| Susie Creek | PORT MOLLER C-1 | 55.63912 N | 160.28735 W | S052S071W32 | CHs,Ps,SHp |
| 281-10-10300 | PORT MOLLER C-2 | 55.69985 N | 160.45225 W | S052S072W05 | CHs,SHp |
| Swan River | DILLINGHAM D-1 | 59.99744 N | 156.21715 W | S002S040W18 | CHs,COs,Ks,Ps,Ss,ACp,Wp |
| 325-30-10100-2202-3080-4029 | TAYLOR MTS A-1 | 60.02004 N | 156.09624 W | S002S040W11 | CHs,COs,Ks,Ps,Ss,ACp |
| Sweeper Creek | ADAK C-2 | 51.88061 N | 176.65380 W | S096S195W10 | COr |
| 306-70-10200-2023 | ADAK C-2 | 51.87839 N | 176.65959 W | S096S195W10 | COr |
| Swikshak River | AFOGNAK C-6 | 58.60600 N | 153.77881 W | S018S027W20 | CHs,COs,Ps,Sp,DVp |
| 262-15-10010 | AFOGNAK C-6 | 58.70013 N | 153.74816 W | S017S027W16 | COp |
| Takayofo Creek | NAKNEK A-1 | 58.16189 N | 156.00954 W | S023S041W20 | CHs,COp,Ks,Sp,DVp |
| 322-10-10080-2011-3156 | MT KATMAI A-5 | 58.09455 N | 155.61350 W | S024S039W14 | CHs,Ks |

| WATER BODY NAME / NUMBER | MAP SHEET | LAT. | LONG. | PLSS | SPECIES |
|---|---|---|---|---|---|
| Tanalian River | LAKE CLARK A-4 | 60.19773 N | 154.34411 W | S001N029W08 | Ss |
| 324-10-10150-2207-3160 | LAKE CLARK A-4 | 60.18287 N | 154.27664 W | S001N029W14 | Ss |
| Tazimina River | ILIAMNA D-5 | 59.95927 N | 154.83863 W | S002S032W31 | COp,Kp,Ss,ACp |
| 324-10-10150-2207-3048 | ILIAMNA D-5 | 59.89531 N | 154.70242 W | S003S032W24 | Sp |
| Teal Creek | DILLINGHAM B-8 | 59.48196 N | 158.73082 W | S008S056W13 | Ss |
| 325-30-10100-2031-3118-4088 | DILLINGHAM B-8 | 59.49770 N | 158.79852 W | S008S056W10 | Ss |
| Temnac River | ATTU C-3 | 52.83160 N | 173.05697 E | S085S264W08 | Ps,Sp |
| 309-25-10400 | ATTU C-4 | 52.86373 N | 172.92977 E | S084S263W33 | Ps,Sp |
| Teresa Creek | KARLUK C-4 & C-5 | 57.73948 N | 155.62008 W | S028S039W25 | CHs,COp,Ps,DVs |
| 262-70-10030 | KARLUK D-6 | 57.76760 N | 155.68560 W | S028S039W16 | CHs,Ps,DVs |
| Terror River | KODIAK C-4 | 57.70260 N | 153.18130 W | S028S024W33 | CHs,COsr,Ps |
| 253-33-10010 | KODIAK C-4 | 57.66624 N | 153.06991 W | S029S024W13 | COr,Ps |
| Thinpoint Lake | COLD BAY A-2 | 55.03080 N | 162.63923 W | S059S088W33 | COp,Sp |
| 283-20-10700-0010 | | | | | |
| Thorsheim Lake | AFOGNAK A-3 | 58.24319 N | 152.81886 W | S022S022W25 | COs,Pp,Ss,DVp |
| 251-30-10020-0010 | | | | | |
| Through Creek | CHIGNIK B-2 | 56.40120 N | 158.46342 W | S044S058W05 | Ps |
| 271-10-10600 | CHIGNIK B-2 | 56.39783 N | 158.55410 W | S044S059W03 | Pp |
| Thumb Lake | KODIAK B-6 | 57.35259 N | 153.98286 W | S032S029W32 | COs,Pp,Ss,DVp,SHs |
| 255-10-10010-2039-0010 | | | | | |
| Thumb River | KODIAK B-6 | 57.35620 N | 153.99815 W | S032S029W31 | COs,Pp,Ss,DVp,SHs |
| 255-10-10010-2039 | KODIAK B-6 | 57.34960 N | 153.96939 W | S033S030W01 | COp,Pp,Sp,DVp |
| Tikchik Lake | DILLINGHAM D-7 | 59.95927 N | 158.33695 W | S002S053W35 | CHp,COp,Kp,Pp,Ss,ACp,Wp |
| 325-30-10100-2249-0010 | | | | | |
| Tikchik River | DILLINGHAM D-7 | 59.98243 N | 158.34342 W | S002S053W23 | CHs,COs,Ksr,Ps,Ss,ACp |
| 325-30-10100-2249-3142 | TAYLOR MTS B-8 | 60.48308 N | 158.99035 W | S005N055W31 | Ss |
| Tithe Creek | GOODNEWS BAY A-2 | 59.00147 N | 159.52161 W | S013S061W31 | COp,Sp |
| 326-10-10010-2071 | GOODNEWS BAY A-2 | 59.06254 N | 159.56907 W | S013S062W11 | COr,Sr |
| Tlikakila River | LAKE CLARK B-3 | 60.39203 N | 153.81401 W | S004N026W33 | Ss,ACp |
| 324-10-10150-2207-3301 | KENAI D-8 | 60.76776 N | 152.83772 W | S008N020W20 | Ss,ACp |
| Togiak Lake | GOODNEWS BAY C-2 | 59.63258 N | 159.60973 W | S006S061W26 | CHp,COp,Kp,Pp,Ss,DVp,Wp |
| 326-00-10400-0020 | | | | | |
| Togiak River | GOODNEWS BAY A-4 | 59.07221 N | 160.33633 W | S013S066W05 | CHp,COp,Ks,Pp,Ss,DVp,OMsr,Wp |
| 326-00-10400 | GOODNEWS BAY C-2 | 59.53372 N | 159.68876 W | S007S061W32 | CHs,COs,Ks,Pp,Ss,DVp,Wp |

| WATER BODY NAME / NUMBER | MAP SHEET | LAT. | LONG. | PLSS | SPECIES |
|---|---|---|---|---|---|
| Tommy Creek<br>324-10-10150-2207-3180 | LAKE CLARK A-4<br>LAKE CLARK A-4 | 60.23118 N<br>60.23208 N | 154.23410 W<br>154.19993 W | S002N029W25<br>S002N028W30 | Ss<br>Ss |
| Tommy Creek<br>324-10-10150-2320 | ILIAMNA C-5<br>ILIAMNA C-4 | 59.61731 N<br>59.60526 N | 154.58694 W<br>154.45994 W | S006S031W32<br>S007S030W06 | Ss<br>Ss |
| Trail Creek<br>262-70-10040 | KARLUK C-4 & C-5<br>KARLUK C-6 | 57.70612 N<br>57.69744 N | 155.63401 W<br>155.70875 W | S029S039W04<br>S029S040W12 | CHs,COp,Ps,DVp<br>CHs,Ps |
| Trail Creek<br>326-00-10400-2189-3031 | GOODNEWS BAY D-2<br>GOODNEWS BAY D-2 | 59.78785 N<br>59.95962 N | 159.50917 W<br>159.58277 W | S004S060W36<br>S002S060W34 | CHp,COp,Kp,Ss,DVs<br>COp,DVs |
| Transpo Creek<br>306-70-10110 | ADAK C-2<br>ADAK C-2 | 51.94975 N<br>51.95017 N | 176.58175 W<br>176.58354 W | S095S194W17<br>S095S194W18 | COr,Ps<br>COr,Ps |
| Trelford, Lake<br>312-20-11300-0020 | COLD BAY B-3 | 55.26941 N | 162.76840 W | S057S089W03 | CHs,COr,Sp |
| Triple Lakes<br>305-42-10700-0010 | ATKA C-3 | 52.09736 N | 174.69170 W | S093S181W26 | COs,Pp,Ss,DVsr |
| Trout Creek<br>283-34-10300 | COLD BAY A-3<br>COLD BAY A-3 | 55.23461 N<br>55.19508 N | 162.71904 W<br>162.75970 W | S057S089W24<br>S057S089W34 | CHs,COs,Ps,Sp<br>COs,Sp |
| Tuklung River<br>325-10-10010-2023 | NUSHAGAK BAY D-4<br>NUSHAGAK BAY D-4 | 58.83429 N<br>58.97708 N | 159.09136 W<br>159.33165 W | S015S059W34<br>S014S060W08 | COs,Sp,ACp<br>COs,ACp |
| Tunravik Creek<br>325-30-10100-2161 | DILLINGHAM B-4<br>DILLINGHAM C-4 | 59.47287 N<br>59.55284 N | 157.26941 W<br>157.27061 W | S008S047W22<br>S007S047W22 | COp,Kr<br>COr,Kr |
| Tunuing River<br>325-10-10010-2015 | NUSHAGAK BAY D-4<br>NUSHAGAK BAY C-3 | 58.81610 N<br>58.62788 N | 159.04128 W<br>158.92782 W | S016S059W01<br>S018S058W07 | COs,ACp<br>COs,ACp |
| Turmath Creek<br>306-70-11950 | ADAK C-1<br>ADAK D-1 | 51.99701 N<br>52.01332 N | 176.12980 W<br>176.13188 W | S094S191W33<br>S094S191W21 | Ps<br>Ps |
| Tutna Lake<br>325-30-10100-2202-3446-4052-0010 | LAKE CLARK B-7 | 60.34432 N | 155.33139 W | S003N035W15 | Sr |
| Twin Creek<br>259-25-10020-2001 | KODIAK C-1<br>KODIAK C-1 | 57.61857 N<br>57.61459 N | 152.25944 W<br>152.26345 W | S029S019W36<br>S029S019W36 | COp,Ps,DVp<br>COp,Ps,DVp |
| Twin Lakes<br>325-30-10100-2202-3510-0010 | LAKE CLARK C-3 | 60.64628 N | 153.99003 W | S007N027W34 | Ss,ACp |
| Twin Lakes<br>325-30-10100-2202-3510-0020 | LAKE CLARK C-3 | 60.64962 N | 153.82281 W | S007N026W34 | Ss,ACp |
| Ualik Lake<br>325-10-10010-2071-3019-0010 | GOODNEWS BAY A-2 | 59.08924 N | 159.43413 W | S012S060W32 | Ss,ACp |

| WATER BODY NAME / NUMBER | MAP SHEET | LAT. | LONG. | PLSS | SPECIES |
|---|---|---|---|---|---|
| Uganik Lake<br>253-12-10020-0010 | KODIAK C-4 | 57.65786 N | 153.31616 W | S029S025W16 | COp,Pp,Sp,DVp,SHs |
| Uganik River<br>253-12-10020 | KODIAK C-5<br>KODIAK C-4 | 57.69039 N<br>57.62537 N | 153.43154 W<br>153.30728 W | S029S026W03<br>S029S025W33 | CHs,COp,Ps,Sp,DVp,SHs<br>COs,Pp,Ss,DVp |
| Ugashik Creek<br>321-10-10020-2200 | UGASHIK C-2<br>UGASHIK C-1 | 57.70984 N<br>57.63347 N | 156.57207 W<br>156.29025 W | S029S045W03<br>S029S043W32 | Sp<br>Ss |
| Ugashik River<br>321-10-10020 | UGASHIK B-5<br>UGASHIK C-3 | 57.48810 N<br>57.56479 N | 157.59584 W<br>156.78793 W | S031S051W20<br>S030S046W29 | CHp,COp,Kp,Pp,Sp,DVp,OMp,OPp<br>COp,Kp,Ss |
| Umnak Lake<br>303-32-12200-0010 | SAMALGA ISLAND D-3 | 52.93067 N | 168.86095 W | S084S136W03 | Ss |
| Unalaska Lake<br>302-31-10500-0010 | UNALASKA C-2 | 53.86747 N | 166.52551 W | S073S118W11 | COs,Pp,Ss,DVp |
| Unangashak River<br>316-20-10700 | CHIGNIK C-4<br>CHIGNIK C-4 | 56.69647 N<br>56.57162 N | 159.21375 W<br>159.15411 W | S040S063W25<br>S042S063W02 | COp,Kp,Sp<br>Kr |
| Unga Man Creek<br>311-60-10350 | FALSE PASS D-5<br>FALSE PASS D-5 | 54.87658 N<br>54.87335 N | 163.40576 W<br>163.44226 W | S061S094W22<br>S061S094W29 | CHs,COr,Ps,Ss<br>CHs,Ps,Ss |
| Ungalikthluk River<br>326-10-10600-2010 | HAGEMEISTER ISLAND D-1<br>GOODNEWS BAY A-3 | 58.96208 N<br>59.21525 N | 160.13593 W<br>159.80365 W | S014S065W16<br>S011S063W24 | CHs,COs,Ks,Ps,Ss,ACp<br>CHs,COs,Ks,Ps,Ss,ACp |
| Unowhokkuit Creek<br>325-30-10100-2031-3118-4212-5050 | DILLINGHAM C-8<br>DILLINGHAM C-8 | 59.69025 N<br>59.71061 N | 158.75450 W<br>158.76129 W | S006S056W02<br>S005S056W26 | Ss<br>Ss |
| Upnuk Lake<br>325-30-10100-2249-3142-4163-0010 | TAYLOR MTS B-8 | 60.36094 N | 158.87002 W | S003N055W08 | ACp |
| Upper Malina Lake<br>251-10-10050-0020 | AFOGNAK A-4 | 58.15679 N | 153.08608 W | S023S023W29 | COs,Ss,DVp |
| Upper Portage Lake<br>251-82-10050-0030 | AFOGNAK A-2 | 58.23672 N | 152.48711 W | S022S020W25 | COp,Ss,DVp,SHp |
| Upper Sweeper Creek East<br>306-70-10200-2024 | ADAK C-2<br>ADAK C-2 | 51.88547 N<br>51.88061 N | 176.63982 W<br>176.65380 W | S096S195W02<br>S096S195W10 | COr<br>COr |
| Upper Talarik Creek<br>324-10-10150-2183 | ILIAMNA C-6<br>ILIAMNA D-7 | 59.64442 N<br>59.92723 N | 155.19277 W<br>155.28018 W | S006S035W23<br>S003S035W10 | CHs,COsr,Ks,Pp,Ssr,ACp<br>COr |
| Upper Togiak Lake<br>326-00-10400-2189-0010 | GOODNEWS BAY D-2 | 59.84343 N | 159.47362 W | S004S059W07 | Ss,DVp |
| Upper Ugashik Lake<br>321-10-10020-0030 | UGASHIK C-3 | 57.64427 N | 156.73654 W | S029S046W27 | COp,Kp,Sp |

| WATER BODY NAME / NUMBER | MAP SHEET | LAT. | LONG. | PLSS | SPECIES |
|---|---|---|---|---|---|
| Victoria Creek | LAKE CLARK C-5 | 60.69214 N | 154.86491 W | S007N032W15 | COr |
| 325-30-10100-2202-3590-4210 | LAKE CLARK C-5 | 60.68910 N | 154.86300 W | S007N032W22 | COr |
| Virgina Creek | KODIAK D-2 | 57.84061 N | 152.44688 W | S027S020W13 | CHp,COrs,Ksr,Ps |
| 259-10-10015-2001 | KODIAK D-2 | 57.83057 N | 152.47342 W | S027S020W14 | CHp,COs,Ps |
| Volcano Creek | UGASHIK A-4 | 57.20154 N | 157.26776 W | S034S050W35 | Kp,Sp |
| 321-10-10030-2037 | UGASHIK A-4 | 57.21458 N | 157.14834 W | S034S049W27 | Kr |
| Vukpalik Creek | TAYLOR MTS A-4 | 60.18087 N | 157.23604 W | S001N046W15 | COp,Ksr,ACp |
| 325-30-10100-2350 | TAYLOR MTS B-3 | 60.31549 N | 156.85848 W | S003N044W26 | COr |
| Wandering Creek | UGASHIK B-4 | 57.32955 N | 157.05819 W | S033S048W18 | CHp,Sp |
| 321-10-10020-2020-3060 | UGASHIK A-3 | 57.20261 N | 156.93162 W | S034S048W36 | Ss |
| Washwoman Creek | FALSE PASS B-3 | 54.41570 N | 162.76765 W | S066S090W31 | Ps,Ss |
| 283-10-10078 | FALSE PASS B-3 | 54.42720 N | 162.75193 W | S066S090W30 | Ps,Ss |
| Waskanareska River | AFOGNAK A-3 | 58.02487 N | 152.94681 W | S025S023W12 | COp,Ps,DVp |
| 251-10-10020 | AFOGNAK A-3 | 58.04829 N | 152.91932 W | S025S022W06 | Ps |
| Waterfall Creek | CHIGNIK C-1 | 56.71145 N | 158.14818 W | S040S056W14 | CHs,Ks,Ss |
| 317-20-10700-2099 | CHIGNIK D-1 | 56.80118 N | 158.12119 W | S039S056W13 | CHs,Ks,Ss |
| Waterfall Creek | GOODNEWS BAY C-1 | 59.66402 N | 159.14560 W | S006S058W09 | Ss |
| 325-30-10100-2031-3118-4127 | GOODNEWS BAY C-1 | 59.66473 N | 159.14673 W | S006S058W09 | Ss |
| Weary Lake | GOODNEWS BAY A-1 | 59.13230 N | 159.08600 W | S012S058W17 | COr,Sp |
| 325-20-10030-2009-3251-4021-0010 | | | | | |
| Weary River | NUSHAGAK BAY D-3 | 58.96542 N | 158.82005 W | S014S057W17 | CHs,COs,Ks,Ps,Ss,ACp |
| 325-20-10030-2009 | GOODNEWS BAY B-1 | 59.31052 N | 159.20022 W | S010S059W15 | CHs,COs,Ks,Ps,Ss,ACp |
| West Creek | KARLUK D-4 | 57.86263 N | 155.25602 W | S027S036W07 | CHp,Pp |
| 262-65-10038 | KARLUK D-4 | 57.86996 N | 155.31457 W | S027S037W11 | CHp,Pp |
| West Creek | SUTWIK ISLAND D-5 | 56.84185 N | 157.46800 W | S038S051W31 | CHp,Pp |
| 272-70-10030-2001 | SUTWIK ISLAND D-5 | 56.87509 N | 157.56230 W | S038S052W21 | Pp |
| West Creek | GOODNEWS BAY C-2 | 59.62066 N | 159.63937 W | S006S061W27 | Ss |
| 326-00-10400-2163 | GOODNEWS BAY C-2 | 59.62719 N | 159.64309 W | S006S061W27 | Ss |
| West Fork Chignik River | CHIGNIK B-3 | 56.37314 N | 158.92381 W | S044S061W17 | Ss |
| 271-10-10310-2063 | CHIGNIK A-4 | 56.20683 N | 159.04875 W | S046S063W12 | Ss |
| West Fork Twin Creek | KODIAK C-1 | 57.61876 N | 152.25867 W | S029S019W36 | COp,Ps,Sp,DVp |
| 259-25-10020 | KODIAK C-1 | 57.58024 N | 152.33011 W | S030S019W16 | COr |
| West Sweeper Creek | ADAK C-2 | 51.87504 N | 176.65363 W | S096S195W10 | COr,Ps,DVr |
| 306-70-10200-2015 | ADAK C-2 | 51.87636 N | 176.66238 W | S096S195W10 | COr,Ps,DVr |

| WATER BODY NAME / NUMBER | MAP SHEET | LAT. | LONG. | PLSS | SPECIES |
|---|---|---|---|---|---|
| West Togiak Lake<br>326-00-10400-2163-0010 | GOODNEWS BAY C-2 | 59.64564 N | 159.63777 W | S006S061W22 | Ss |
| Wiggly Creek | SUTWIK ISLAND D-6 | 56.98972 N | 157.75291 W | S037S053W08 | CHs,Ks,Ps,Ss |
| 318-20-10610-2047 | SUTWIK ISLAND D-5 | 56.97769 N | 157.59461 W | S037S052W17 | Ps |
| Wild Creek | KODIAK C-3 | 57.50401 N | 152.89587 W | S031S023W12 | CHs,COs,Ps |
| 259-41-10070 | KODIAK C-3 | 57.54062 N | 152.88195 W | S030S022W30 | Ps |
| Wildman Lake<br>316-20-10100-0020 | CHIGNIK B-6 | 56.46059 N | 159.68983 W | S043S066W16 | Ss |
| Wind River | DILLINGHAM D-8 | 59.75353 N | 158.88770 W | S005S057W12 | CHs,COs,Ks,Ps,Ss,ACp,Wp |
| 325-30-10100-2031-3118-4212-5074-6011 | DILLINGHAM D-8 | 59.78340 N | 158.92063 W | S004S056W33 | CHs,COs,Ks,Ps,Ss,ACp,Wp |
| Winding Creek | UNIMAK D-2 | 54.85325 N | 164.55874 W | S061S102W35 | CHp,Pp |
| 311-20-11500 | UNIMAK D-2 | 54.81154 N | 164.47420 W | S062S101W16 | CHp,Pp |
| Wolf Creek | CHIGNIK C-1 | 56.68271 N | 158.22149 W | S040S056W29 | CHp,COp,Kp,Sp |
| 317-20-10700-2082 | CHIGNIK C-1 | 56.67562 N | 158.14094 W | S040S056W35 | CHp,COp,Kp,Sp |
| Wolverine Creek | SUTWIK ISLAND C-5 | 56.69423 N | 157.56476 W | S040S052W28 | CHs,COp,Ps |
| 272-60-10010 | SUTWIK ISLAND C-5 | 56.66459 N | 157.60262 W | S041S053W02 | CHp,COp,Pp |
| Wood River | DILLINGHAM A-7 | 59.05234 N | 158.41413 W | S013S055W14 | CHp,COp,Kp,Pp,Sp,ACp,Wp |
| 325-30-10100-2031 | DILLINGHAM B-7 | 59.27398 N | 158.59749 W | S010S055W30 | CHs,COs,Ks,Ps,Ss,ACp,Wp |
| Yako Creek | DILLINGHAM B-8 | 59.27614 N | 158.70569 W | S010S056W27 | COr,Ss |
| 325-30-10100-2031-3081 | DILLINGHAM B-8 | 59.26354 N | 158.76941 W | S010S056W31 | Ss |
| Yantarni Creek | SUTWIK ISLAND D-4 | 56.85671 N | 157.17532 W | S038S050W25 | CHp,COp,Pp,Sp |
| 272-72-10170 | SUTWIK ISLAND D-4 | 56.95446 N | 157.30449 W | S037S050W30 | CHp,Pp |
| Yellow Bluff Creek | CHIGNIK D-3 | 56.79094 N | 158.73592 W | S039S059W19 | CHp,COp,Ks,Pp,Sp,DVp |
| 317-20-10420 | CHIGNIK C-3 | 56.58682 N | 158.67606 W | S041S060W36 | COs |
| Yellow Creek | DILLINGHAM A-3 | 59.17800 N | 156.76523 W | S011S044W31 | CHs,COp,Ks,Ss,ACp |
| 324-10-10150-2045 | DILLINGHAM B-3 | 59.29955 N | 156.93066 W | S010S045W19 | CHs,COp,Ks,Ss,ACp |
| Youth Creek | GOODNEWS BAY B-1 | 59.43602 N | 159.01413 W | S008S057W32 | CHs,COp,Ps,Ss |
| 325-30-10100-2031-3117 | GOODNEWS BAY B-1 | 59.44248 N | 159.18986 W | S008S058W32 | Sr |
| Zenter Stream | KODIAK B-1 & B-2 | 57.46763 N | 152.48889 W | S031S020W21 | COs,Ps,DVp |
| 259-41-10013 | KODIAK B-1 & B-2 | 57.49660 N | 152.48787 W | S031S020W16 | Ps,DVp |
| Zone Creek | GOODNEWS BAY B-1 | 59.47199 N | 159.08170 W | S008S058W24 | Ss |
| 325-30-10100-2031-3121-4005 | GOODNEWS BAY B-1 | 59.47769 N | 159.11638 W | S008S058W15 | Ss |