Special Publication No. 18-04

Catalog of Waters Important for Spawning, Rearing, or Migration of Anadromous Fishes – Southcentral Region, Effective June 1, 2018

by

J. Johnson

and

Brian Blossom

March 2018

Alaska Department of Fish and Game **Divisions of Sport Fish and Habitat**

Symbols and Abbreviations

The following symbols and abbreviations, and others approved for the Système International d'Unités (SI), are used without definition in the following reports by the Divisions of Sport Fish and of Commercial Fisheries: Fishery Manuscripts, Fishery Data Series Reports, Fishery Management Reports, and Special Publications. All others, including deviations from definitions listed below, are noted in the text at first mention, as well as in the titles or footnotes of tables, and in figure or figure captions.

Weights and measures (metric)

centimeter	cm
deciliter	dL
gram	g
hectare	ha
kilogram	kg
kilometer	km
liter	L
meter	m
milliliter	mL
millimeter	mm

Weights and measures (English)

cubic feet per second	ft^3/s
foot	ft
gallon	gal
inch	in
mile	mi
nautical mile	nmi
ounce	oz
pound	lb
quart	qt
yard	yd

Time and temperature

day	d
degrees Celsius	°C
degrees Fahrenheit	°F
degrees kelvin	K
hour	h
minute	min
second	s

Physics and chemistry

all atomic symbols	
alternating current	AC
ampere	A
calorie	cal
direct current	DC
hertz	Hz
horsepower	hp
hydrogen ion activity (negative log of)	pH
parts per million	ppm
parts per thousand	ppt, ‰
volts	V
watts	W

General

Alaska Administrative Code	AAC
all commonly accepted abbreviations	e.g., Mr., Mrs., AM, PM, etc.
all commonly accepted professional titles	e.g., Dr., Ph.D., R.N., etc.
at	@
compass directions:	
east	E
north	N
south	S
west	W
copyright	©
corporate suffixes:	
Company	Co.
Corporation	Corp.
Incorporated	Inc.
Limited	Ltd.
District of Columbia	D.C.
et alii (and others)	et al.
et cetera (and so forth)	etc.
exempli gratia (for example)	e.g.
Federal Information Code	FIC
id est (that is)	i.e.
latitude or longitude	lat. or long.
monetary symbols (U.S.)	$, ¢
months (tables and figures): first three letters	Jan,...,Dec
registered trademark	®
trademark	™
United States (adjective)	U.S.
United States of America (noun)	USA
U.S.C.	United States Code
U.S. state	use two-letter abbreviations (e.g., AK, WA)

Measures (fisheries)

fork length	FL
mideye to fork	MEF
mideye to tail fork	METF
standard length	SL
total length	TL

Mathematics, statistics

all standard mathematical signs, symbols and abbreviations	
alternate hypothesis	H_A
base of natural logarithm	*e*
catch per unit effort	CPUE
coefficient of variation	CV
common test statistics	(F, t, χ^2, etc.)
confidence interval	CI
correlation coefficient (multiple)	R
correlation coefficient (simple)	r
covariance	cov
degree (angular)	°
degrees of freedom	df
expected value	*E*
greater than	>
greater than or equal to	≥
harvest per unit effort	HPUE
less than	<
less than or equal to	≤
logarithm (natural)	ln
logarithm (base 10)	log
logarithm (specify base)	log_2, etc.
minute (angular)	'
not significant	NS
null hypothesis	H_O
percent	%
probability	P
probability of a type I error (rejection of the null hypothesis when true)	α
probability of a type II error (acceptance of the null hypothesis when false)	β
second (angular)	"
standard deviation	SD
standard error	SE
variance	
population	Var
sample	var

SPECIAL PUBLICATION NO. 18-04

CATALOG OF WATERS IMPORTANT FOR SPAWNING, REARING, OR MIGRATION OF ANADROMOUS FISHES – SOUTHCENTRAL REGION, EFFECTIVE JUNE 1, 2018

by

J. Johnson
Alaska Department of Fish and Game, Division of Sport Fish, Anchorage
and
Brian Blossom
Alaska Department of Fish and Game, Division of Habitat, Soldotna

Alaska Department of Fish and Game
Divisions of Sport Fish and Habitat
333 Raspberry Road, Anchorage, Alaska, 99518-1599

March 2018

This investigation was financed by the Federal Aid in Sport Fish Restoration Act (16 U.S.C. 777-777K) under Project F-10-33, Study Number H-09.

The Special Publication series was established by the Division of Sport Fish in 1991 for the publication of techniques and procedures manuals, informational pamphlets, special subject reports to decision-making bodies, symposia and workshop proceedings, application software documentation, in-house lectures, documents that do not fit in another publication series; and became a joint divisional series in 2004 with the Division of Commercial Fisheries. Special Publications are intended for fishery and other technical professionals. Special Publications are available through the Alaska State Library, Alaska Resources Library and Information Services (ARLIS) and on the Internet: http://www.adfg.alaska.gov/sf/publications/. This publication has undergone editorial and peer review.

J. Johnson
Alaska Department of Fish and Game, Division of Sport Fish,
333 Raspberry Rd, Anchorage, AK 99518-1599, USA

and

B. Blossom
Alaska Department of Fish and Game, Division of Habitat,
514 Funny River Road, Soldotna, AK 99669-8255, USA

This document should be cited as:
Johnson, J. and B. Blossom. 2018. Catalog of waters important for spawning, rearing, or migration of anadromous fishes – Southcentral Region, Effective June 1, 2018, Alaska Department of Fish and Game, Special Publication No. 18-04, Anchorage.

The Alaska Department of Fish and Game (ADF&G) administers all programs and activities free from discrimination based on race, color, national origin, age, sex, religion, marital status, pregnancy, parenthood, or disability. The department administers all programs and activities in compliance with Title VI of the Civil Rights Act of 1964, Section 504 of the Rehabilitation Act of 1973, Title II of the Americans with Disabilities Act (ADA) of 1990, the Age Discrimination Act of 1975, and Title IX of the Education Amendments of 1972.

If you believe you have been discriminated against in any program, activity, or facility please write:
ADF&G ADA Coordinator, P.O. Box 115526, Juneau, AK 99811-5526
U.S. Fish and Wildlife Service, 4401 N. Fairfax Drive, MS 2042, Arlington, VA 22203
Office of Equal Opportunity, U.S. Department of the Interior, 1849 C Street NW MS 5230, Washington DC 20240

The department's ADA Coordinator can be reached via phone at the following numbers:
(VOICE) 907-465-6077, (Statewide Telecommunication Device for the Deaf) 1-800-478-3648,
(Juneau TDD) 907-465-3646, or (FAX) 907-465-6078

For information on alternative formats and questions on this publication, please contact:
ADF&G, Division of Sport Fish, Research and Technical Services, 333 Raspberry Road, Anchorage AK 99518 (907)267-2375.

For information concerning the Anadromous Waters Catalog and Atlas, please contact:

J Johnson, ADF&G Division of Sport Fish Habitat Biologist at (907)267-2337.

TABLE OF CONTENTS

Page

LIST OF TABLES ii

LIST OF FIGURES ii

INTRODUCTION 1

Purpose and Availability of the Atlas and Catalog 1

STATUTES AND REGULATIONS 1

Statutes 1

Regulations 2

Penalties 2

Other Fish Habitat Protection Statutes 3

PERMIT APPLICATION PROCEDURES 4

Permits for Specified Streams 4

Permits for Unspecified Streams 5

Other Permittee Responsibilities 5

Contacts 6

ATLAS AND CATALOG USERS' GUIDE 8

Format 8

Limitations 8

Interpretation of the Atlas 11

- Numbering of Specified Water Bodies 11
- Symbols 14

Interpretation of the Catalog 15

- Water Bodies by Number 15
- Annotation Codes 16
- Water Bodies by Name 17

Sources 17

Update Procedures 17

ACKNOWLEDGMENTS 18

DEFINITIONS 19

STREAM LISTING BY NUMBER 22

STREAM LISTING BY NAME 287

LIST OF TABLES

Table **Page**

Table 1.–Division of Habitat area offices and contacts. 7
Table 2.–List of Annotation Codes. 16

LIST OF FIGURES

Figure **Page**

1. Atlas and Catalog Regional Boundaries 10
2. 1:250,000-scale quad names and numbers 12
3. Examples of Atlas stream numbering 13

INTRODUCTION

PURPOSE AND AVAILABILITY OF THE ATLAS AND CATALOG

Alaska Statute 16.05.871(a) requires the Alaska Department of Fish and Game (ADF&G) to specify the various rivers, lakes, and streams, or parts of them, that are important for spawning, rearing, or migration of anadromous fishes. Adopted by reference under 5 AAC 95.011 of the Alaska Administrative Code, the *Catalog of Waters Important for Spawning, Rearing or Migration of Anadromous Fishes* (referred to as the "Catalog") and the *Atlas to the Catalog of Waters Important for Spawning, Rearing or Migration of Anadromous Fishes* (referred to as the "Atlas") are used to make this specification. The Catalog is a numerically-ordered list of the water bodies with documented use by anadromous fish for these purposes. The Atlas shows cartographically the location, name and number of these specified water bodies, the anadromous fish species using these water bodies, and the fish life history phases for which the water bodies are used (to the extent known).

Protection of these specified water bodies is addressed by other sections of AS 16.05.871, which requires persons or governmental agencies to submit plans and specifications to ADF&G and receive written approval in the form of a Fish Habitat Permit prior to beginning the proposed use, construction or activity that would take place in specified water bodies. More detailed information about AS 16.05.871, the types of activities requiring permits, and the permit application procedures are found on subsequent pages of this document.

Copies of the *Catalog of Waters Important for Spawning, Rearing or Migration of Anadromous Fishes* for a specified region may be obtained by writing to the ADF&G Division of Sport Fish at 333 Raspberry Road, Anchorage, AK 99518-1599 (phone 907-267-2337).

Copies of the entire *Atlas of Waters Important for Spawning, Rearing or Migration of Anadromous Fishes* are available for examination at the ADF&G, Division of Sport Fish or Habitat offices in Anchorage and Fairbanks. Copies are also available for viewing at the Alaska State Library in Juneau and the Alaska Resources Library and Information Services (ARLIS) in Anchorage. Copies of regional volumes of the Atlas for the region of the state in which they are located are available for inspection at ADF&G offices in Craig, Delta Junction, Douglas, Homer, Ketchikan, Nome, Soldotna, and Tok.

STATUTES AND REGULATIONS

The Alaska laws summarized below form the basis for the ADF&G's permitting program and role in regulating activities in specified anadromous fish-bearing water bodies. Implementation of these laws is the purpose for which the Atlas and Catalog are developed and maintained. These statutes and regulations are subject to amendment or repeal and should be regularly reviewed for possible changes.

STATUTES

AS 16.05.871 requires ADF&G to "specify" or list, "the various rivers, lakes, and streams or parts of them that are important for the spawning, rearing, or migration of anadromous fish." It also requires anyone wanting to construct a hydraulic project, or use, divert, obstruct, pollute, or change the natural flow or bed of a specified water body, or operate a vehicle in these specified water bodies to contact ADF&G for written approval before beginning the construction, activity, or use.

The department may require additional information in order to fully evaluate potential impacts to fish and game resources. Required information includes full plans and specifications for the proposed construction, activity, or use and a list of measures for protecting fish and game resources affected by the proposed activity.

If the commissioner (or commissioner's authorized representative) determines that the plans and specifications provide for the proper protection of fish and game, ADF&G Division of Habitat will issue written approval, in the form of a "Fish Habitat Permit," authorizing the proposed use or activity. In the case of a denial, the applicant may seek a hearing under AS 44.62.370.

AS 16.05.881 establishes that any person or organization beginning a construction or use without the commissioner's written approval is guilty of a misdemeanor. The statute also dictates that any cost associated with restoring the stream to its original condition is to be borne by the guilty party and is in addition to any penalty imposed by the court.

AS 16.05.891 authorizes ADF&G employees to issue oral approvals to a riparian landowner for removing obstructions or repairing existing structures without reviewing prepared operating plans in the event of an emergency arising from weather or stream flow conditions.

AS 16.05.896 establishes the penalty for causing material damage to spawning beds or preventing or interfering with migration of anadromous fish as a misdemeanor. Causing material damage or interfering with migration can be a direct result of a project or use or can occur through negligence or non-compliance with the approved plans and specifications.

AS 16.05.901 specifies that anyone violating **AS 16.05.871 – .896** is guilty of a Class A misdemeanor. It further dictates that any proceeds from fines are to be deposited in the general fund of the State of Alaska.

REGULATIONS

5 AAC 95.011*: The Catalog of Waters Important for Spawning, Rearing or Migration of Anadromous Fishes*, and its companion Atlas are the means by which ADF&G specifies water bodies considered important for use by anadromous fish in accordance with **AS 16.05.871**. The Atlas and Catalog are adopted by reference under 5 AAC 95.011 (a) of the Alaska Administrative Code. Permit application procedures, definitions, and other information contained in the introductions of the Atlas and Catalog are also adopted by reference under 5 AAC 95.011 (b).

PENALTIES

AS 12.55.035 specifies the fines for various offenses. Possible fines for a Class A misdemeanor resulting from a conviction for violating **AS 16.05.871 – .896** include:

⇒ If a defendant is not an organization: A fine of up to $10,000.

⇒ If the defendant is an organization: Maximum fines of up to $500,000; or three times the pecuniary gain realized by the defendant; or three times the pecuniary damage or loss caused by the defendant to another, or to the property of another, as a result of the offense.

In addition to these fines, convicted defendants are liable for the cost of restoring the stream to its original condition **(AS 16.05.881),** may receive up to one year in prison, and may be subject to civil fines or penalties. Please refer to the complete current text of **AS 16.05.871 - .901**, AS 12.55.035 and 12.55.135 and **5 AAC 95.011** for detailed information.

OTHER FISH HABITAT PROTECTION STATUTES

AS 16.05.841 requires construction and maintenance of a fishway and a device for efficient passage of downstream migrants for any dam or other obstruction built across a stream frequented by salmon or other fish, the submission of plans and specifications for review and approval by ADF&G and that the structure be kept open, unobstructed, and supplied with enough water to maintain the free and efficient passage of fish through it.

If a fishway is determined by the commissioner to be impractical, **AS 16.05.851** allows for the owner/applicant to compensate for the loss resulting from the dam or obstruction by paying a lump sum acceptable to the commissioner to the fish and game fund; convey a site and construct a new hatchery and all related facilities; or fund the expansion, maintenance, and operation of an existing hatchery.

AS 16.05.861 sets penalties or fines for violating **AS 16.05.841** and **16.05.851** and any regulations adopted under them. Owners of dams or obstructions who fail to comply with **AS 16.05.841** or **16.05.851** within a reasonable time designated in a notice from the commissioner are guilty of a misdemeanor and subject to a fine of up to $1,000. The statute further notes that each day the owner fails to comply is a separate offense and that the dam or obstruction is a public nuisance and subject to abatement.

PERMIT APPLICATION PROCEDURES

PERMITS FOR SPECIFIED STREAMS

As outlined in preceding pages, a Fish Habitat Permit is required *before* any action is taken "to construct a hydraulic project, or use, divert, obstruct, pollute, or change the natural flow or bed of a specified river, lake, or stream . . ." or " . . . to use wheeled, tracked, or excavating equipment or log-dragging equipment in the bed of a specified river, lake, or stream . . . " [quoted portions from AS 16.05.871(b)]. This requirement includes, but is not limited to, construction, maintenance, repairs, or placement of structures, docks, bulkheads, road crossings (culverts, bridges, fords), stream diversions and bank stabilization projects; gravel removal; dumping any material into (or onto ice over) a water body; placer mining; water withdrawals or appropriations; the use of vehicles or equipment in the water body; and the use of explosives in or near the water body. Recreational boating and fishing activities do not require a Fish Habitat Permit.

To apply for a Fish Habitat Permit, the applicant must submit a completed application package to the appropriate ADF&G, Division of Habitat office (see Contacts section below) at least 30 days prior to the proposed start date. Technical assistance is available in many instances. By consulting with ADF&G early in the planning process, strategies for protecting fish resources can be included in submitted plans, thereby reducing permit review time and the need for project changes. The package may include a written, signed request, a completed Fish Habitat Permit Application, and any other necessary materials, including any relevant “other-agency” permit authorizations such as a U.S. Army Corps of Engineers permit application (see “Other Permittee Responsibilities” section below).

Information submitted with the application should be sufficiently detailed to fully describe the proposed activity and its possible effects on the specified water body and its fish resources. The following types of information should accompany the application where applicable:

- name and location of the water body;
- type of project (e.g., bridge, culvert, utility line placement, erosion control, water withdrawal, gravel removal, placer mining, etc.);
- project plans and description including drawings, description of methods, and list of equipment (i.e. design blueprints or plan view drawings, survey data, description of water body at project site, description of planned work, erosion/sedimentation control methods, etc.);
- description of in-water use of wheeled or tracked vehicle (i.e. type and size of vehicle, surface bearing pressure, dates and frequency of use, etc.);
- description of proposed or anticipated stream diversions, channelization, or bank alterations including sequence of proposed work and any dewatering actions;
- description of any material removal from or material deposition into the water body including type and amount of material;
- description of proposed blasting or use of explosives including charge size, distance to water body and impact pressures;
- dates of the proposed work or use;
- other contractors or parties involved in the project; and
- proposed mitigation measures.

Division of Habitat personnel will review the application materials and, where appropriate, issue permit approval for plans and procedures that have minimal or no harmful effects, including cumulative effects, on anadromous fish or their habitats.

If the commissioner determines that the proposed use or activity may have an adverse impact on fish or fish habitat, applicants may be required to employ appropriate measures to mitigate the adverse impacts in order to obtain a permit. For example, the department may require the applicant to utilize methods of operation or construction sequencing of a project that minimize the effects on fish migration, spawning, or rearing, or restrict work in the impacted area to certain "seasonal windows" when fish are less likely to be adversely impacted. Compensatory mitigation shall be considered only if all other mitigation measures do not adequately mitigate such adverse impacts. In those instances where the adverse impact to fish or fish habitat is unavoidable, the department, in its discretion, may withhold permit authorization.

The mitigation measures may include one or more of the actions listed below:

1. Avoid the impact altogether by not taking a certain action or parts of an action.
2. Minimize the impact by limiting the degree or magnitude of the action and its implementation.
3. Rectify the impact by repairing, rehabilitating, or restoring the impacted environment.
4. Reduce or eliminate the impact over time by preservation and maintenance operations during the life of the proposed use or activity.
5. Compensate for the impact by replacing or providing substitute resources or environments.

PERMITS FOR UNSPECIFIED STREAMS

In addition, a Fish Habitat Permit may be required under AS 16.05.841 for activities occurring in a water body or portions of a water body that are not specified in the Atlas and Catalog, but are frequented by anadromous or resident fish species. Specifically, a Fish Habitat Permit is required before a dam or other obstruction is built across a stream used by fish. Procedures for obtaining a Fish Habitat Permit under, AS 16.05.841 are the same as those outlined above for AS 16.05.871. The ADF&G recommends contacting the appropriate Division of Habitat office if there is any question about whether the project requires a Fish Habitat Permit.

OTHER PERMITTEE RESPONSIBILITIES

A copy of the Fish Habitat Permit, including any permit amendments, must be retained on site during the permitted activity. The permittee is responsible for the actions of contractors, agents, or other persons who perform work to accomplish the approved project. For any activity that significantly deviates from the approved plan, the permittee shall notify the Division of Habitat and obtain written approval in the form of a permit amendment before beginning the activity. Any action that increases the project's overall scope or that negates, alters, or minimizes the intent or effectiveness of any stipulation contained in a permit will be deemed a significant deviation from the approved plan. The final determination as to the significance of any deviation and the need for a permit amendment is the responsibility of the Division of Habitat. Therefore, it is recommended the permittee consult the Division of Habitat immediately when a deviation from the approved plan is being considered.

For the purpose of inspecting or monitoring compliance with any condition of a permit, the permittee shall give an authorized representative of the state free and unobstructed access, at safe and reasonable times, to the permit site. The permittee shall furnish whatever assistance and information as the authorized representative reasonably requires for monitoring and inspection purposes.

In addition to the penalties provided by law, a permit may be terminated or revoked for failure to comply with its provisions or failure to comply with applicable statutes and regulations. The department reserves the right to require mitigation measures to correct disruption to fish and game created by the project and which was a direct result of the failure to comply with a permit or any applicable law.

The permittee shall indemnify, save harmless, and defend the department, its agents, and its employees from any and all claims, actions, or liabilities for injuries or damages sustained by any person or property arising directly or indirectly from permitted activities or the permittee performance under this permit. However, this provision has no effect if, and only if, the sole proximate cause of the injury is the department's negligence.

Depending on the types of activities or work proposed to occur in a particular water body, additional permits or authorizations may be needed from other state or federal agencies, local governments, or applicable land managers. The applicant is responsible for ensuring that all necessary permits are obtained prior to starting work. Other entities that may require a permit include but are not limited to the U.S. Army Corps of Engineers, U.S. Environmental Protection Agency, Alaska Department of Environmental Conservation, Alaska Department of Natural Resources, and private land owners.

CONTACTS

Completed permit applications and requests for information or blank permit applications should be submitted to the appropriate Division of Habitat office for the area in which the project is located, as noted in Table 1 on the following page.

Table 1.–Division of Habitat area offices and contacts.

Division of Habitat Area Offices	Area of Responsibility
Douglas Regional (I) Office 802 3rd Street Douglas, AK 99824 465-4105 phone 465-4759 fax Jackie Timothy, Regional Supervisor jackie.timothy@alaska.gov	Middle & Northern Southeast - Petersburg, Wrangell, Kake, Angoon, Juneau, Douglas, Gustavus, Haines, Skagway, Hoonah, Sitka, Yakutat, Icy Bay Game Management Units (GMUs; designations are approximate)1A (northern portion) 1B, 1C & 1D; 3; 4; 5; 6A (east of Cape Suckling)
Anchorage Regional (II) Office 333 Raspberry Rd., Suite 2068 Anchorage, AK 99518 267-2261 phone 267-2499 fax Ron Benkert, Regional Supervisor ron.benkert@alaska.gov	Municipality of Anchorage, Prince William Sound, Copper River Delta, Alaska Peninsula, Aleutian Islands, Southwest and Western Alaska, Yukon and Kuskokwim Delta, - Anchorage, Whittier, Valdez, Cordova, Kodiak, Dillingham, Bethel, Togiak, Unalaska GMUs: 6 (west of Cape Suckling); 8; 9; 10; 11 (south of Haley Cr.); 13D (south of Haley Cr.); 14C; 16B (south half); 17; 18; 19A & 19B (west portions)
Fairbanks Regional Office (III) 1300 College Road Fairbanks, AK 99701-1551 459-7289 phone 459-7303 fax Audra Brase, Regional Supervisor audra.brase@alaska.gov	Interior and Northern Alaska; North Slope, Yukon River Basin upstream of Paimiut and Kuskokwim River Basin upstream of the Holitna River,, Copper River basin north of the Chugach Mountains - Fairbanks, Delta Junction, Glennallen, Chitna, Nome, Kotzebue, Barrow GMUs: 11 (north of Haley Cr.); 12; east portions of 13A, 13B, & 13D; 13C; 13E (Cantwell and upper Nenana River only); east portions of 19A & 19B; 19C & 19D; 20; 21; 22; 23; 24; 25; 26
Mat-Su Area (IV) Office 1800 Glenn Highway, Suite 12 Palmer, AK 99645-6736 861-3204 phone 861-3232 fax Ron Benkert, Area Office Manager ron.benkert@alaska.gov	Matanuska/Susitna Basin, Talkeetna Mountains - Palmer, Wasilla, Big Lake, Talkeetna, Trapper Creek GMUs: west portion of 13A, 13B, & 13D; 13E (except Cantwell and upper Nenana River); 14A & 14B; 16A & 16B (north half)
Soldotna (Kenai) Area Office (V) 514 Funny River Road Soldotna, AK 99669-8255 714-2478 phone 260-5992 fax Brian Blossom, Area Office Manager brian.blossom@alaska.gov	Kenai Peninsula - Kenai, Soldotna, Homer, Seldovia, Portage, Cooper Landing, Seward GMUs: 7; 15
Craig Area Office (VII) P.O. Box 668 Craig, AK 99921-0668 826-2560 phone 826-2562 fax Mark Minnillo, Area Office Manager mark.minnillo@alaska.gov	Southern Southeast - Prince of Wales, Dall, Long, Revillagigedo, and Gravina islands - Ketchikan, Craig, Klawock, Thorne Bay, Hyder, Hydaburg, Coffman Cove GMU: 1A (most); 2

ATLAS AND CATALOG USERS' GUIDE

FORMAT

The Atlas and Catalog are divided into six volumes corresponding to Alaska's six fish and game resource management regions (Arctic, Interior, Western, Southwestern, Southcentral, Southeastern) established in 1982 by the Joint Boards of Fisheries and Game (see Figure 1). A figure on the front cover of each Catalog and Atlas shows the geographic area covered in that volume.

The Catalog is a numerical listing of the water bodies documented as being used by anadromous fish. Also listed are the U.S. Geological Survey (USGS) quadrangle (quad) map, latitude, longitude, anadromous fish documented in the water body and the Public Land Survey System (PLSS) description for the mouth and upper known extent of anadromous fish use for each specified water body.

The Atlas to the Catalog is a compilation of topographic maps that cartographically shows the location, name, and number of these specified anadromous fish-bearing water bodies, the anadromous fish species using these water bodies, and the fish life history phases for which the water bodies are used (to the extent known).

LIMITATIONS

Location information (latitude/longitudes, PLSS descriptions) and graphic representations used in the Atlas and Catalog are primarily derived from USGS quad maps, from field observations, and in some cases from aerial photos. ADF&G use the most recent editions of these quad maps, when possible, to depict as accurately as possible the locations of water bodies found in the Atlas and Catalog. The intent is to avoid any confusion when referring to a specific water body. In some parts of Alaska, however, channel and coastline configurations have changed since the relevant USGS quad map was published, making it not entirely accurate for on-the-ground use. Locations listed in the catalog should be compared to the water body locations depicted on Atlas maps, not to field-surveyed or photo-extracted locations.

In some instances, polygons are used to specify areas containing a number of water bodies supporting anadromous fish that are impossible to depict legibly and accurately on 1:63,360-scale maps. Generally used by juvenile anadromous fish for rearing, water bodies in these polygons are highly productive and are considered important for anadromous fishes.

Fisheries surveys are important tools protecting anadromous fish habitat, and for managing sport, personal use, subsistence and commercial fisheries. Data are collected by various methods including aircraft, boat, and foot. Due to timing, water clarity, temperature, survey method or other factors, a survey for a particular species may fail to gather complete life-phase information, or observe juvenile fish, non-targeted anadromous fish species, or the actual upper limit of anadromous fish use. Therefore, the upper points of stream reaches listed in the Catalog and shown in the Atlas usually reflect the extent of fish surveys or known anadromous fish use in a particular water body rather than the *actual* limits of anadromous fish occurrence or of habitat use.

In addition, only a limited number of the water bodies in Alaska have actually been surveyed. Virtually all-coastal water bodies in the state provide important habitat for anadromous fish, as do many unsurveyed tributaries to known anadromous fish-bearing water bodies. Anadromous fish often rear in small tributaries,

flood channels, intermittent streams, and beaver ponds. Due to the remote location, small size, or ephemeral nature of these systems, most have not been surveyed and are not included in the Catalog or Atlas.

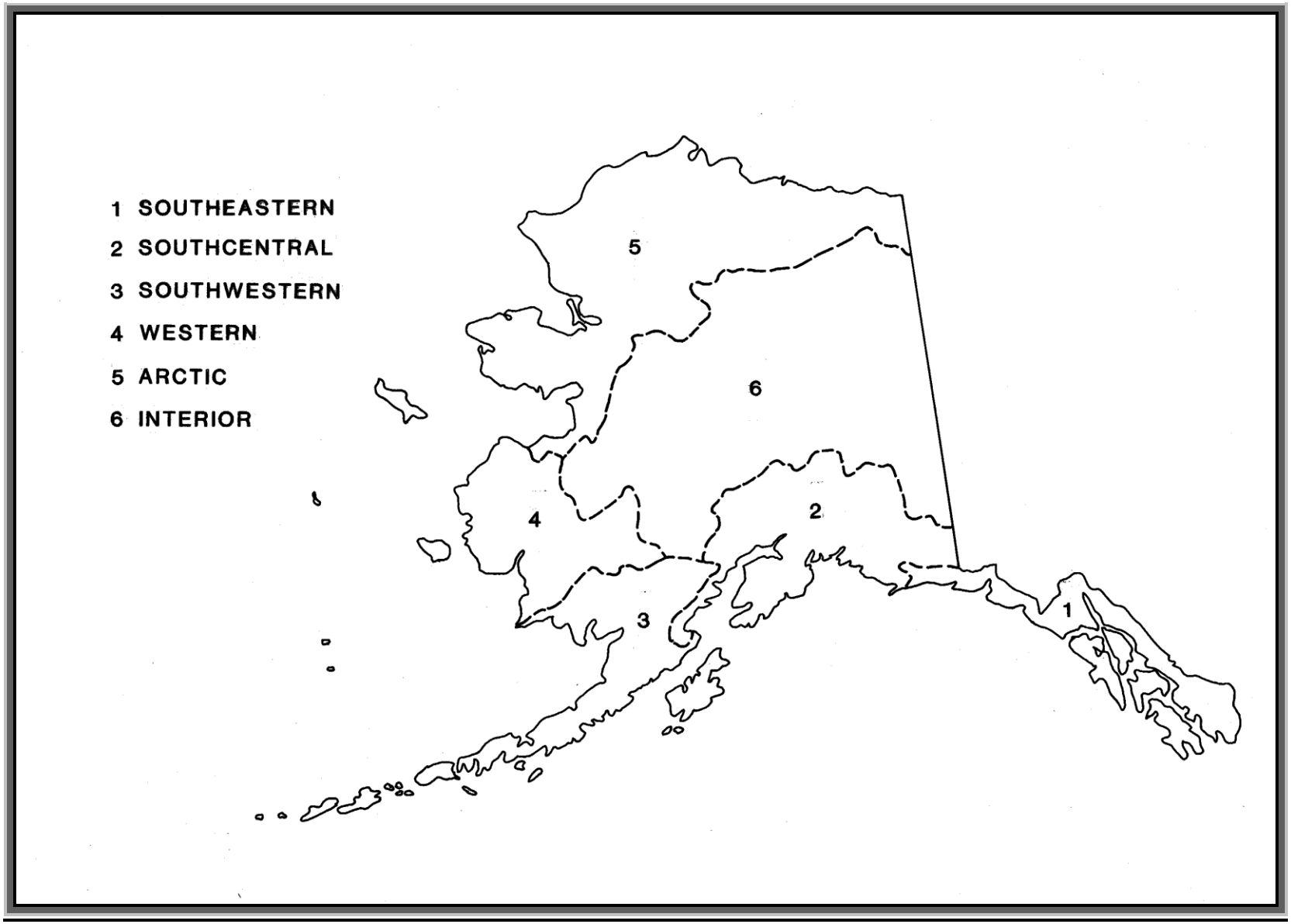

Figure 1.–Atlas and Catalog Regional Boundaries

INTERPRETATION OF THE ATLAS

Alaska is depicted by 153 1:250,000-scale USGS quadrangles (see Figure 2). Most quadrangles of this scale are further divided into 1:63,360-scale inch-to-the-mile maps (*also* known as quadrangles). The Atlas contains the 1:250,000-scale quadrangles to help users locate anadromous water body information on the more detailed 1:63,360-scale map(s), if any exist for an area. Where inch-to-the-mile USGS maps do not yet exist (e.g., in parts of the Interior, Arctic, Western, and Southwest regions), specified water bodies are drawn at 1:63,360-scale (inch-to-the-mile) using the 1:250,000-scale quadrangles as the base maps.

Numbering of Specified Water Bodies

Note: Examples given below refer to Figure 3.

All streams, rivers, and lakes specified in the Atlas and Catalog have a unique identifying number. The first six elements consist of a three-digit number and a two-digit number, separated by a hyphen. By convention, this number set is derived from the 1982 ADF&G statistical fishing district number which identifies the body of salt water to which the system drains. In order to maintain a unique number for each specified water body through time the numbering system in the Atlas and Catalog remains based on the original 1982 statistical area boundaries, although fish district numbers change periodically.

Rivers or streams which flow directly into salt water are identified by a five-digit suffix added to the fishing district number. For each main channel river or stream, this suffix begins with the number 1. For example, Big River (at the top of Figure 3) is “101-52-10100” (where “101-52” identifies the statistical fishing district and “10100” is a main channel water body in that district).

A stream branching from a main channel water body (tributary) carries the same base number (e.g., 101-52-10100) plus a four-digit number indicating that specific tributary. By convention, the last digit of a number sequence used to identify tributary streams will be even if the tributary branches to the right (heading upstream) and odd if it branches to the left. In the example, provided, “2021” denotes the tributary that branches to the left (heading upstream) on Big River, making the entire number for this tributary stream 101-52-10100-2021. Succeeding tributary streams are numbered in the same way by adding a four-digit number for each branch. The first digit for each branch sequence always indicates the progression of tributary stream numbering from the main channel.

Because of limited space on maps, often only the number sequence of a specific tributary appears next to that tributary; however, the entire number sequence down to the statistical fishing district number can be determined by following the water body downstream. The Catalog lists the entire water body number.

The number assigned to a lake begins with the number of the stream that drains from it, plus a four-digit number beginning with a zero. In Figure 3, a lake occurs along a tributary stream in the Blue Creek drainage. Therefore, the unique identification number first designates the tributary stream number (101-53-10100-2010-3005), followed by the four-digit lake identifier (0010), resulting in the full designation (101-53-10010-2010-3005-0010).

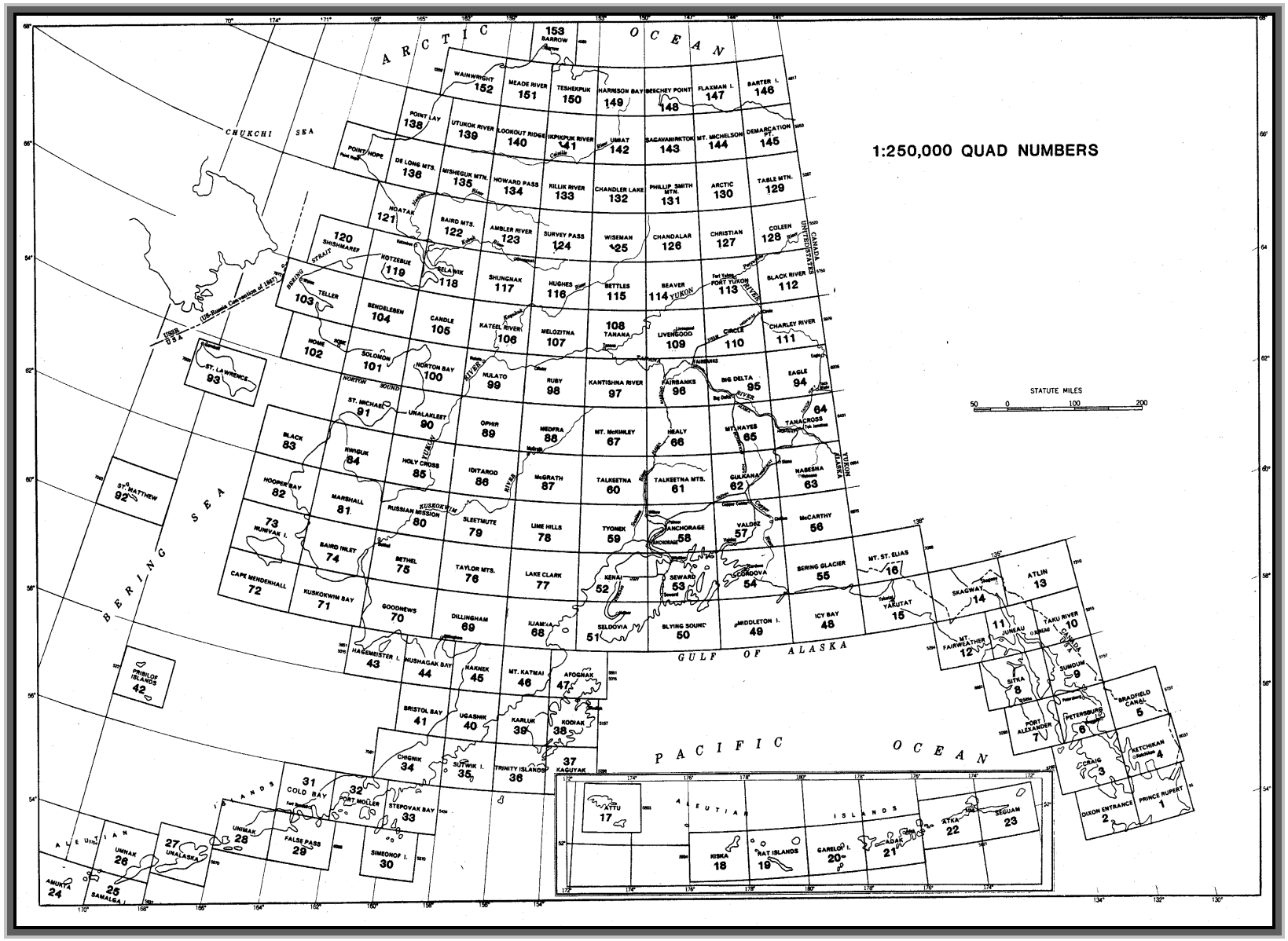

Figure 2.–1:250,000-scale quad names and numbers.

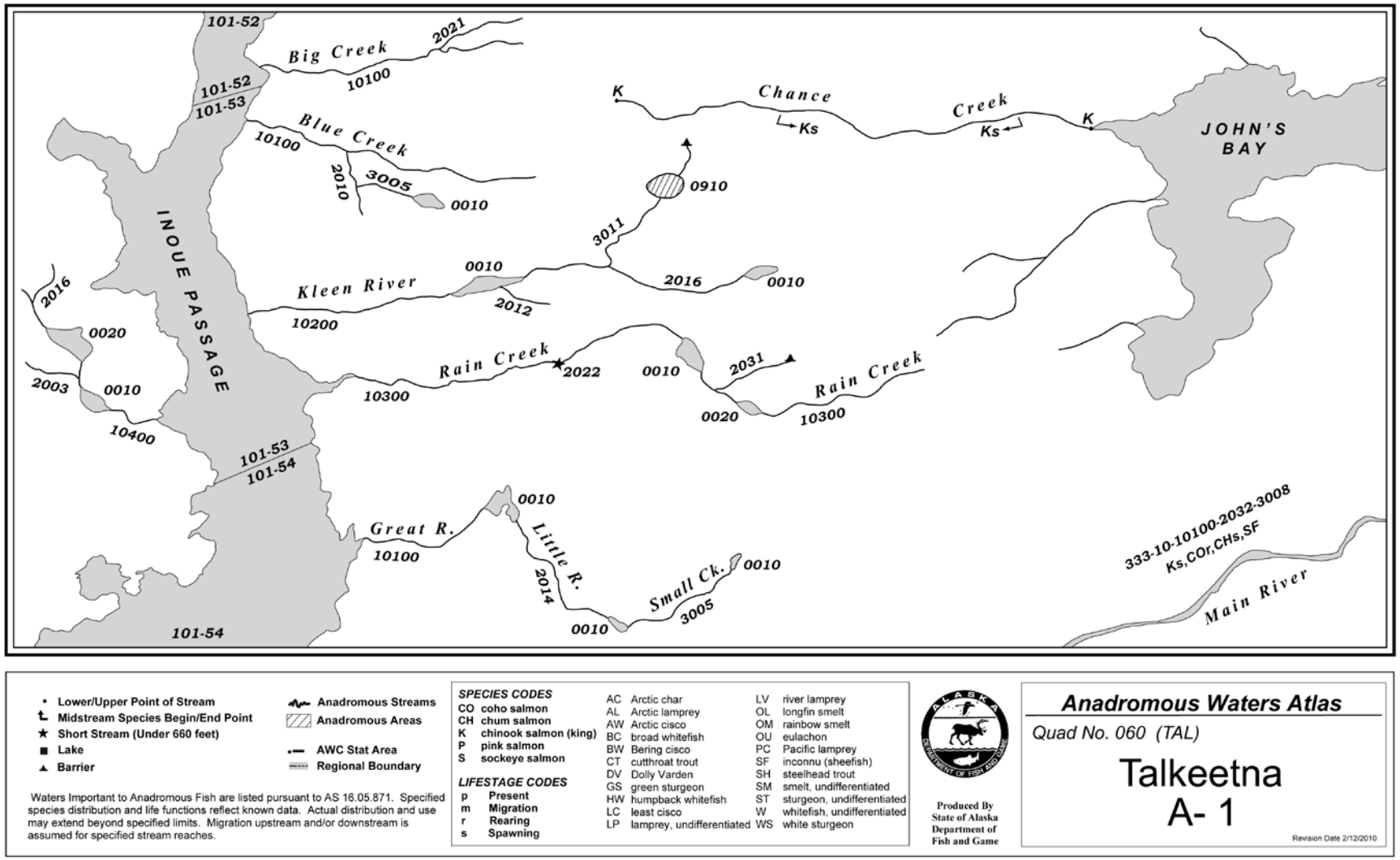

Figure 3.–Examples of Atlas stream numbering.

Used only in special cases, polygons will be numbered, whenever possible, with the stream number on which the polygon is located This number is then followed by a four-digit number sequence beginning with 09 to designate the polygon. In the example, a polygon adjoins a tributary to the Kleen River. The polygon's unique identification number would be 101-53-10200-2016-3011-0910, the stream number (101-53-10200-2016-3011) plus the polygon designator "0910."

Figure 3 shows four watersheds having multiple lakes and flowing to Inoue Passage. Each illustrates a different aspect of the water body numbering system.

1. The main channel is named "Kleen River," but the named river does not continue above the first lake. Kleen River is numbered 101-53-10200, (101-53 for statistical fishing district "101-53" followed by the main channel river). A lake identifier "0010" is then added to denote the first lake upstream of Kleen River. All tributaries flowing into a lake retain the base number of the lake's outlet stream but add a *next*-higher-tributary stream identifier. The tributary to the first lake above Kleen River is therefore numbered 101-53-10200-*2012*. A headwater lake that drains into a tributary reflects that sequence in its last two suffixes: 101-53-10200-*2016-0010* with -2016 identifying the tributary stream and -0010 designating the lake. Any streams flowing into this lake would be tributary streams and numbered accordingly.
2. A multi-lake example, Rain Creek passes through a series of lakes. Each lake is assigned the main channel number 101-53-10300, followed by a sequential and unique lake number, 0010 for the first lake, and 0020 for the second. Tributaries to either Rain Creek or the lakes (none shown) would bear a tributary stream number after the base number.
3. The same numbering conventions apply to a system with unnamed streams (see left side of Inoue Passage). Each lake is numbered from the main channel, with an added lake number (101-53-10400-*0010*, for the first lake, and 101-53-10400-*0020* for the second lake).
4. In the final example, Great River, Little River, and Small Creek are tributary streams. Each named stream is separated by a lake, to which it is a tributary. The lake above each tributary has the same number as its outlet stream but with an added lake identifier. The first lake (above stream Great River) is 101-54-10100-*0010*; the second lake (above the next tributary named Little River) is 101-54-10100-*2014-0010*; and the third lake (above the next tributary named Small Creek) is 101-54-10100-2014-*3005-0010*. Alone, the lake identifiers for these three lakes appear to be the same; however, when combined with the outlet stream number, a unique number for each stream is formed.

Symbols

The alphanumeric map number in the lower left corner of the maps identifies the 1:63,360-scale quadrangle of the 1:250,000-scale quadrangle (Numbers for the 1:250,000-scale quadrangles are identified on Figure 3). The legend beneath each map lists letter symbols for each fish species and life activity. Some maps also include the symbol (□) to depict streams for which the length of documented fish habitat is too short (less than 660 feet) to accurately map at the 1:63,360-scale. In most cases, barriers to fish passage or limits of fish survey efforts account for the short terminus. Locations where barriers are known to exist are denoted by the (▲) symbol.

Arrows on the maps delineate the distribution of fish in a water body, where known. A single arrow drawn at the mouth of a stream or stream reach shows which fish species migrate upstream. Downstream-pointing arrows farther upstream indicate the highest point at which a fish species is currently known to occur (see symbols for king salmon spawning on Chance Creek, Figure 3).

The anadromous waters number and species string is used to indicate the range of anadromous fish species that continues onto adjacent Atlas maps.

INTERPRETATION OF THE CATALOG

Water Bodies by Number

Each water body in the *Catalog of Waters Important for Spawning, Rearing or Migration of Anadromous Fishes* is listed on two lines. The first line contains the water body number, information about the coordinates and PLSS location of the mouth of the water body, and the known anadromous fish species and life stages present at the mouth of water body. The second line lists the water body name (if known) and location information for the upper point, and the known anadromous fish species and life stages present at the upper point. Column headings occur at the top of each page. For example, Grant Creek would be listed as follows:

WATER BODY NUMBER / NAME	MAP SHEET	LAT. (NAD 83)	LONG. (NAD 83)	PLSS	*SPECIES*
101-75-10100	Bradfield Canal A-4	56.03889 N	131.21270 W	C 67S 92E 29	Kp,COp,Ps,CHs,SHp
Grant Creek	Bradfield Canal A-5	56.10856 N	131.34453 W	C 66S 91E 33	Ks,COs,Ps,CHs

In this example, the first line lists:

1. the water body number (101-75-10100);
2. the USGS map quadrangle containing the mouth of the water body (Bradfield Canal A-4);
3. the latitude-longitude of the mouth of the water body in decimal degrees (56.03889 latitude North; 131.21270 West longitude, NAD 1983 datum);
4. the PLSS description of the water body mouth, given by meridian (*Copper River*), township (67 South), range (92 East), and section (29); and
5. the species string for the species and life stages present or entering at the mouth.

The second line lists:

1. the water body name, if known (Grant Creek);
2. the USGS map quadrangle containing the water body's upper point, if different from the quadrangle containing the mouth (Bradfield Canal A-5);
3. the latitude-longitude of the upper point in decimal degrees (NAD 1983 datum);
4. the PLSS description of the upper point; and
5. the species string for the species and life stages present or at the upper extent of the water body.

For purposes of data presentation in the catalog, lakes and polygons do not have mouths or upper points. Instead, the location information contained in the first line reflects a point near the middle of the lake or polygon on the cited quadrangle map. Applicable statutes and regulations still apply to the entire extent of all AWC listed water bodies that span one or more ITM quadrangles even if these water bodies are located on a quad or quads not listed in the AWC catalog for those water bodies. If

any portion of a lake occurs on several quadrangle maps, only one quad will appear in the first line. The lake or polygon name will appear on the second line if known.

Annotation Codes

Species, life stage, and meridian codes as presented in the Atlas and Catalog are described below.

Table 2.–List of Annotation Codes.

SPECIES CODES	LIFE STAGE CODES	MERIDIAN CODES
AC = Arctic Char	m = migration	C = Copper River Meridian
AW = Arctic Cisco	p = present	F = Fairbanks Meridian
AL = Arctic Lamprey	r = rearing	K= Kateel River Meridian
BW = Bering Cisco	s = spawning	S = Seward Meridian
BC = Broad Whitefish		U = Umiat Meridian
K = Chinook Salmon		
CH = Chum Salmon		
CO = Coho Salmon		
CT = Cutthroat Trout		
DV = Dolly Varden		
OU = Eulachon		
GS = Green sturgeon		
HW = Humpback Whitefish		
SF = Inconnu/Sheefish		
LP = Lamprey, undifferentiated		
LC = Least Cisco		
OL = Longfin Smelt		
PC = Pacific Lamprey		
P = Pink Salmon		
OM = Rainbow Smelt		
LV = River Lamprey		
SM = Smelts, undifferentiated		
S = Sockeye Salmon		
SH = Steelhead Trout		
ST = Sturgeon, undifferentiated		
W = Whitefishes, undifferentiated		
WS = White sturgeon		

Water Bodies by Name

To reference anadromous water bodies by name, use the alphabetical listing of known named water bodies in the second part of the catalog. Local names are denoted by an * that appears in the front of the name and appears first in the alphabetical listing.

SOURCES

Sources of information for the 1982 revision of the *Atlas* and *Catalog of Waters Important for Spawning, Rearing or Migration of Anadromous Fishes* were the following:

ADF&G "Alaska's Fisheries Atlas" (1978);

ADF&G field notes from area and regional offices and various;

ADF&G individual reports;

U.S. Forest Service;

U.S. Fish and Wildlife Service;

Revised Anadromous Fish Stream Catalog of Southeastern Alaska (1977) by John Edgington, Robert Larson, Jim Eastwood and Paul Novak;

Bureau of Land Management survey notes; and

Index to North Slope Stream and Lake Surveys (1982) by Terry Bendock and John Burr.

Since the 1982 revision, the Atlas and Catalog have been revised periodically with information on anadromous water bodies being provided by various state and federal agencies, private companies, and individuals.

UPDATE PROCEDURES

Procedures are in place that provide for regular updating of the Atlas and Catalog. Water bodies, or particular stream reaches, can be added or deleted and the upper range of anadromous water bodies changed as more current surveys document the presence or absence of anadromous fish. Anyone can submit a proposal for additions or changes to the Atlas and Catalog. However, proposals from other than ADF&G staff may be subject to field verification prior to approval by ADF&G.

Proposals for revisions to the Atlas and Catalog should be submitted to the Anchorage ADF&G, Division of Sport Fish**.** The proposed revision must include a nomination form, available through Division of Sport Fish regional offices, which lists the name and location of the water body, the fish species observed using the water body, the date fish were observed; the life stages (migration, spawning, or rearing) for which the water body is being used, if known; and any other clarifying information. The person submitting the proposed revision must sign the nomination form.

The location of the water body and the upper known extent of anadromous fish use should be marked on a 1:63,360-scale USGS map or better. Field sketches or aerial photography are also helpful.

It is anticipated that the Atlas and Catalog will be revised approximately every 12 months.

ACKNOWLEDGMENTS

The production of the Anadromous Waters Regional Catalogs and companion Atlas maps was facilitated with the assistance of a number of personnel. Thalassa Smith and Jason Graham were responsible for data entry of nomination information into regional geodatabases, which were used to create water body listings tables and Atlas maps. Ryan Snow and Philip Repetto provided database-programming support used to create Catalog stream listings and Kyra Sherwood aided with text formatting of the regional Catalogs. Updates to the Catalog and Atlas were made possible by ADF&G area and field office staff as well as federal, state, and local resource agency personnel, past and present that conducted the fieldwork necessary to generate nominations. Development and publication of this manuscript was financed by the Federal Aid in Sport Fish Restoration Act (16 U.S.C. 777-777K) under Grant No. AK F-10-32, Study Number H-09; produced jointly with Alaska Department of Fish and Game, Division of Habitat.

DEFINITIONS

1. **"Area Office**" means the local area office of the Alaska Department of Fish and Game, Division of Habitat. (Refer to the Contacts section of the introduction for office locations)
2. **"Anadromous Fish**" means a fish or fish species that spends portions of its life cycle in both fresh and salt waters, entering fresh water from the sea to spawn and includes the anadromous forms of pacific trout and salmon of the genus *Oncorhynchus* (rainbow and cutthroat trout and chinook, coho, sockeye, chum and pink salmon), Arctic char, Dolly Varden, sheefish, smelts, lamprey, whitefish, and sturgeon.
3. **"Atlas**" means *An Atlas to the Catalog of Waters Important for Spawning, Rearing or Migration of Anadromous Fishes*.
4. **"Backwaters**" means a portion of the water body formed by an eddy along channel margins downstream from obstructions such as bars, root wads, or boulders, or as the result of back-flooding upstream from an obstruction sometimes separated from the channel by sand or gravel bars.
5. **"Banks**" means the portion of the stream channel cross section that restricts the lateral movement of water at normal bank-full levels often exhibiting a distinct break in slope from the stream bottom.
6. **"Bed**" means the substrate, bounded by the stream banks, over or through which the water column flows.
7. **"Braided channels**" means the intertwined branches or secondary channels of a river or stream and characterized by the separation and rejoining of two or more channels separated by bars or islands.
8. **"Catalog**" means the *Catalog of Waters Important for Spawning, Rearing or Migration of Anadromous Fishes*.
9. **"Distributary**" means a stream that flows away from, and does not rejoin, the main channel, and which usually flows to a sea, lake, stream, or other body of water.
10. **"Estuary**" means a semi-enclosed coastal body of water with a free connection to the sea and in which seawater is measurably diluted with freshwater derived from land drainage.
11. **"Fish"** means any species of aquatic finfish, invertebrate, or amphibian, in any stage of its life cycle, found in or introduced into the state, and includes any part of such aquatic finfish, invertebrate, or amphibian;
12. **"Fish Habitat"** means any area on which fish depend, directly or indirectly, during any stage of their life cycle, including but not limited to areas of spawning, rearing, food supply, overwintering, or migration.
13. **"Lake**" means an inland water body, permanent or seasonal, occupying a basin or hollow in the earth's surface, which may or may not have a current or single direction of flow.
14. **"Mean high water**" means a tidal datum used in referring to tidelands or the tidally affected portion of the stream, that is equal to the average of all high tides over a 19-year Metonic cycle, as established by the National Ocean Service of the National Oceanic and Atmospheric Administration.

15. **“Mean lower low water**” means a tidal datum used in referring to tidelands or the tidally affected portion of the stream, that is equal to the average of the lower of the two low tides of each day over a 19-year Metonic cycle, as established by the National Ocean Service of the National Oceanic and Atmospheric Administration.

16. **“Migration**” means the predictable, purposeful, or seasonal movement of fish, unrestricted by other than natural influences.

17. **“Mitigation”** means measures which must be undertaken by an applicant to avoid, minimize, rectify, reduce, or compensate for potential adverse impacts to fish or fish habitat resulting from a proposed use or activity

18. **“Mouth**” means a line drawn between the seaward extremities of the exposed tideland banks of any stream channel(s) at mean lower low water; a stream or river may have more than one mouth by virtue of having more than one channel that empties into a receiving body of water.

19. **“Permit**” means the written approval by the commissioner of ADF&G or the commissioner’s authorized representative, in the form of a Fish Habitat Permit issued through an area office of the ADF&G, Division of Habitat, based on plans and specifications as required by either AS 16.05.841 or AS 16.05.871.

20. **“Pollute**” means altering the physical, chemical or biological properties of a stream, river, or lake to the extent that the water fails to meet the Alaska Water Quality Standards for the “Growth and Propagation of Fish, Shellfish, Other Aquatic Life, and Wildlife” set forth in 18 AAC 70.010 - .990.

21. **“Polygon”** means a geographic area of numerous water bodies or wetland areas that cannot be accurately mapped at the 1:63,360-scale and which are important for the spawning rearing or migration of anadromous fish. These polygons are listed in the Catalog with single point identifiers and delineated on the Atlas maps by a dashed line boundary. All waters within these polygons are considered specified anadromous fish bearing water bodies.

22. **“Portion of the bed(s) and banks, up to the ordinary high water mark** (OHW)” means (A) in the non-tidal portion of a river, lake, or stream: the portion of the bed(s) and banks up to which the presence and action of the non-tidal water is so common and usual, and so long continued in all ordinary years, as to leave a natural line or "mark" impressed on the bank or shore as indicated by erosion, shelving, changes in soil characteristics, destruction of terrestrial vegetation, or other distinctive physical characteristics; (B) in a braided river, lake, or stream: the area delimited by the natural line or "mark," as defined in Part A above, impressed on the bank or shore of the outside margin of the most distant channels; or (C) in the tidally influenced portion of a river, lake, or stream: the portion of the bed(s) and banks below the (1) OHW as described in A or B above, or (2) mean high water elevation; whichever is higher at the project site.

23. **“Present”** means documented occurrence of anadromous fish in specified water body through direct observation or due to extrapolation downstream from observation and documentation of spawning or rearing anadromous fish in a specified water body or water bodies located upstream.

24. **"Public Land Survey System (PLSS)"** is a standardized way of subdividing and describing land in the United States and is typically described using meridian, township, range, and section **(MTRS)**. All lands in the public domain are subject to subdivision by this rectangular system of surveys which is regulated by the Department of Interior, Bureau of Land Management.

25. **"Rearing**" means the developmental life phase of a fish from fertilization of eggs to adult.

26. **"River**" means a stream of fairly large size flowing in a definite course or channel, or a series of diverging and converging channels.

27. **"Slough**" means (A) a low, swampy ground or overflow channels where water flows sluggishly for considerable distances; (B) a side channel slough formed by channelization; (C) a sluggish channel of water, such as a side channel of a stream, in which water flows slowly through low, swampy ground, or a section of an abandoned stream channel containing water most or all of the year, but with flow only at high water, and occurring in a flood plain or delta; (D) a marsh tract lying in a shallow, undrained depression on a piece of dry ground; (E) term used for a creek or sluggish body of water in a bottomland.

28. **"Spawning**" means the deposition or fertilization of fish eggs, including preparation for deposition or fertilization.

29. **"Specified upper limit**" means the documented upstream limit of anadromous fish use as depicted in *An Atlas to the Catalog of Waters Important for Spawning, Rearing or Migration of Anadromous Fishes* or listed in the *Catalog of Waters Important for Spawning, Rearing or Migration of Anadromous Fishes.*

30. **"Specified Water Body"** means a river, stream, or lake, in its liquid or frozen state, its braided channels, distributaries, sloughs, backwaters, and estuaries, including the portion of the bed(s) and banks up to the ordinary high water mark, from its mouth to its specified upper limit as depicted in *An Atlas to the Catalog of Waters Important for Spawning, Rearing or Migration of Anadromous Fishes* or listed in the *Catalog of Waters Important for Spawning, Rearing or Migration of Anadromous Fishes.*

31. **"Stream**" means a natural or artificial watercourse containing flowing water at least part of the year including a river, creek or tributary.

WATER BODY NUMBER / NAME	MAP SHEET	LAT.	LONG.	PLSS	SPECIES
200-10-10010	CORDOVA A-2	60.19324 N	144.51091 W	C019S005E27	COr,Pp
Arvesta Creek	CORDOVA A-2	60.18662 N	144.43548 W	C019S005E36	Pp
200-10-10010-2011	CORDOVA A-2	60.18599 N	144.45134 W	C019S005E36	COr
	CORDOVA A-2	60.18748 N	144.44844 W	C019S005E36	COr
200-10-10020	CORDOVA A-2	60.18720 N	144.52430 W	C019S005E33	CHp,COs,Pp,Ssr
Katalla River	CORDOVA B-2	60.27572 N	144.43570 W	C018S005E36	COs
200-10-10020-2013	CORDOVA A-2	60.20058 N	144.50449 W	C019S005E27	CHs,COs,Ps
	CORDOVA A-2	60.20107 N	144.50572 W	C019S005E27	CHs,COs,Ps
200-10-10020-2017	CORDOVA A-2	60.20630 N	144.49024 W	C019S005E22	CHs,COs,Ps
Clear Creek	CORDOVA A-2	60.20679 N	144.49101 W	C019S005E22	CHs,COs,Ps
200-10-10020-2020	CORDOVA A-2	60.24177 N	144.42798 W	C019S006E07	COs
	CORDOVA B-2	60.25835 N	144.41662 W	C019S006E06	COs
200-10-10020-2027	CORDOVA B-2	60.25352 N	144.43806 W	C019S005E01	COs
	CORDOVA B-2	60.26006 N	144.45678 W	C019S005E01	COs
200-10-10020-2030	CORDOVA B-2	60.25876 N	144.43296 W	C019S005E01	COs
	CORDOVA B-2	60.26097 N	144.41829 W	C019S006E06	COs
200-10-10020-2033	CORDOVA B-2	60.26288 N	144.43596 W	C018S005E36	COs
	CORDOVA B-2	60.27047 N	144.45563 W	C018S005E36	COs
200-10-10030	CORDOVA A-2	60.17984 N	144.58056 W	C019S005E31	Pp
	CORDOVA A-2	60.18383 N	144.57711 W	C019S005E31	Pp
200-20-10050	CORDOVA A-1	60.05616 N	144.09195 W	C021S007E13	COp
Okalee River	BERING GLACIER A-8	60.09679 N	143.80071 W	C020S009E34	COs
200-20-10050-2004	CORDOVA A-1	60.04945 N	144.07275 W	C021S008E18	COp
Kwinlatah Slough	BERING GLACIER A-8	60.01624 N	143.86551 W	C021S009E32	COs
200-20-10050-2047	BERING GLACIER A-8	60.04448 N	143.99321 W	C021S008E22	COp
	BERING GLACIER A-8	60.04591 N	143.91163 W	C021S008E13	COp
200-20-10050-2047-3029	BERING GLACIER A-8	60.04591 N	143.91163 W	C021S008E13	COp
	BERING GLACIER A-8	60.10808 N	143.87255 W	C020S009E29	COs
200-20-10050-2101	BERING GLACIER A-8	60.09679 N	143.80071 W	C020S009E34	COs
	BERING GLACIER A-8	60.12869 N	143.80736 W	C020S009E22	COs
200-20-10070	CORDOVA A-1	60.08916 N	144.17072 W	C020S007E33	COsr,Ss,DVp
Edwardes River	BERING GLACIER A-8	60.17459 N	143.92109 W	C020S008E01	COsr,Ss,DVp
200-20-10080	CORDOVA A-1	60.10568 N	144.24639 W	C020S007E30	COsr,Ss,DVp
Campbell River	CORDOVA A-1	60.16387 N	144.06818 W	C020S008E06	COsr,Ss,DVp

WATER BODY NUMBER / NAME	MAP SHEET	LAT.	LONG.	PLSS	SPECIES
200-20-10080-2020	CORDOVA A-1	60.16387 N	144.06818 W	C020S008E06	COsr,Ss,DVp
	BERING GLACIER A-8	60.17733 N	143.93418 W	C019S008E36	COsr,Ss,DVp
200-20-10110	CORDOVA A-1	60.15610 N	144.37220 W	C020S006E09	CHp,COp,Kp,Pp,Sp,CTp,DVp
Bering River	CORDOVA B-1	60.36115 N	144.00754 W	C017S008E33	CHp,COs,Kp,Pp,Sp,DVp
200-20-10110-2010	CORDOVA A-1	60.19357 N	144.19686 W	C019S007E28	Sp,DVp
Nichawak River	CORDOVA B-1	60.26687 N	144.00256 W	C018S008E33	Ss,DVp
200-20-10110-2030	CORDOVA B-1	60.26540 N	144.17956 W	C018S007E33	Ss,DVp
Gandil River	CORDOVA B-1	60.31007 N	144.00310 W	C018S008E16	Ss,DVp
200-20-10110-2030-0010	BERING GLACIER B-8	60.33851 N	143.96727 W	C018S008E02	Sr
Starodubtsov Lake					
200-20-10110-2030-3011	CORDOVA B-1	60.27588 N	144.10113 W	C018S007E36	Ss
	CORDOVA B-1	60.28290 N	144.11949 W	C018S007E26	Ss
200-20-10110-2030-3021	CORDOVA B-1	60.29989 N	144.10645 W	C018S007E24	Ss
	CORDOVA B-1	60.30762 N	144.10773 W	C018S007E13	Ss
200-20-10110-2030-3031	CORDOVA B-1	60.31205 N	144.08007 W	C018S008E18	Ss
	CORDOVA B-1	60.31922 N	144.08054 W	C018S008E18	Ss
200-20-10110-2030-3037	CORDOVA B-1	60.31447 N	144.06771 W	C018S008E18	Ss
	CORDOVA B-1	60.31891 N	144.06693 W	C018S008E18	Ss
200-20-10110-2030-3041	CORDOVA B-1	60.31306 N	144.06466 W	C018S008E18	Ss
	CORDOVA B-1	60.31821 N	144.02674 W	C018S008E17	Ss
200-20-10110-2031	CORDOVA B-1	60.26692 N	144.19045 W	C018S007E33	CHp,COp,Pp,Sp,CTp,DVp
Dick Creek	CORDOVA B-1	60.37644 N	144.33224 W	C017S006E27	COs,Ss
200-20-10110-2031-0010	CORDOVA B-1	60.29418 N	144.30114 W	C018S006E23	CHp,COp,Sr,DVp
Bering Lake					
200-20-10110-2031-3032	CORDOVA B-1	60.27442 N	144.26316 W	C018S006E36	CHs,COp,Sp,DVp
Shepherd Creek	CORDOVA B-1	60.43738 N	144.19653 W	C016S007E32	Sp
200-20-10110-2031-3032-0010	CORDOVA B-1	60.31378 N	144.22895 W	C018S007E18	CHp,COp,Sp,DVp
200-20-10110-2031-3032-0020	CORDOVA B-1	60.42586 N	144.18949 W	C017S007E04	COr,Ssr,DVp
Charlotte, Lake					
200-20-10110-2031-3032-0030	CORDOVA B-1	60.43598 N	144.19227 W	C016S007E32	Ss
200-20-10110-2031-3032-0040	CORDOVA B-1	60.44103 N	144.19987 W	C016S007E32	Ss

WATER BODY NUMBER / NAME	MAP SHEET	LAT.	LONG.	PLSS	SPECIES
200-20-10110-2031-3032-4032	CORDOVA B-1	60.36119 N	144.21436 W	C017S007E32	COr
	CORDOVA B-1	60.36756 N	144.20714 W	C017S007E29	COr
200-20-10110-2031-3032-4032-0912	CORDOVA B-1	60.36544 N	144.21111 W	C017S007E29	COr
200-20-10110-2031-3032-4037	CORDOVA B-1	60.36719 N	144.23130 W	C017S007E30	COr
	CORDOVA B-1	60.37552 N	144.23471 W	C017S007E30	COr
200-20-10110-2031-3032-4037-5026	CORDOVA B-1	60.37552 N	144.23471 W	C017S007E30	COr
	CORDOVA B-1	60.38022 N	144.22509 W	C017S007E20	COr
200-20-10110-2031-3032-4039	CORDOVA B-1	60.37229 N	144.22225 W	C017S007E29	COs,Ss
Shepherd Creek	CORDOVA B-1	60.37911 N	144.21742 W	C017S007E20	COs,Ss
200-20-10110-2031-3032-4040	CORDOVA B-1	60.37415 N	144.21589 W	C017S007E29	COs,Ss
Carbon Creek	CORDOVA B-1	60.38405 N	144.19696 W	C017S007E21	COs,Ss
200-20-10110-2031-3032-4040-5015	CORDOVA B-1	60.37659 N	144.21035 W	C017S007E29	COr,Sp
	CORDOVA B-1	60.38904 N	144.21157 W	C017S007E20	COr
200-20-10110-2031-3032-4040-5015-0010	CORDOVA B-1	60.38371 N	144.20949 W	C017S007E20	COr,Sr
200-20-10110-2031-3032-4040-5015-6006	CORDOVA B-1	60.38556 N	144.20752 W	C017S007E20	COr
	CORDOVA B-1	60.39199 N	144.20966 W	C017S007E17	COr
200-20-10110-2031-3032-4045	CORDOVA B-1	60.39823 N	144.22134 W	C017S007E17	COr
	CORDOVA B-1	60.39872 N	144.22540 W	C017S007E17	COr
200-20-10110-2031-3032-4049	CORDOVA B-1	60.39867 N	144.22111 W	C017S007E17	COr
	CORDOVA B-1	60.39934 N	144.22224 W	C017S007E17	COr
200-20-10110-2031-3032-4050	CORDOVA B-1	60.40741 N	144.20964 W	C017S007E08	COsr
Maxwell Creek	CORDOVA B-1	60.40784 N	144.18223 W	C017S007E09	COs
200-20-10110-2031-3051	CORDOVA B-1	60.32528 N	144.30908 W	C018S006E11	Ss
	CORDOVA B-1	60.32775 N	144.31088 W	C018S006E11	Ss
200-20-10110-2031-3057	CORDOVA B-1	60.35596 N	144.31055 W	C017S006E35	COsr,Ss,DVsr
	CORDOVA B-1	60.35703 N	144.32535 W	C017S006E34	COsr,Ss,DVsr
200-20-10110-2031-3058	CORDOVA B-1	60.37644 N	144.33224 W	C017S006E27	Ss
	CORDOVA B-1	60.37801 N	144.32979 W	C017S006E22	Ss
200-20-10110-2031-3060	CORDOVA B-1	60.32658 N	144.32588 W	C018S006E10	Ss
	CORDOVA B-1	60.33730 N	144.32408 W	C018S006E03	Ss
200-20-10110-2031-3070	CORDOVA B-1	60.31570 N	144.33690 W	C018S006E15	Ss
	CORDOVA B-1	60.31944 N	144.35209 W	C018S006E16	Ss

WATER BODY NUMBER / NAME	MAP SHEET	LAT.	LONG.	PLSS	SPECIES
200-20-10110-2031-3075	CORDOVA B-1	60.30307 N	144.34246 W	C018S006E22	Ss
	CORDOVA B-1	60.30910 N	144.35573 W	C018S006E16	Ss
200-20-10110-2031-3080	CORDOVA B-1	60.29989 N	144.34172 W	C018S006E22	Ss
	CORDOVA B-1	60.30290 N	144.35271 W	C018S006E21	Ss
200-20-10110-2031-3085	CORDOVA B-1	60.28096 N	144.33881 W	C018S006E27	CTp
	CORDOVA B-1	60.28918 N	144.36475 W	C018S006E28	CTp
200-20-10110-2031-3095	CORDOVA B-1	60.27733 N	144.34115 W	C018S006E27	COr,DVr
	CORDOVA B-1	60.26900 N	144.35993 W	C018S006E33	COr,DVr
200-20-10110-2031-3100	CORDOVA B-1	60.27377 N	144.33907 W	C018S006E34	Ss
	CORDOVA B-1	60.26905 N	144.35248 W	C018S006E33	Ss
200-20-10110-2031-3105	CORDOVA B-1	60.27160 N	144.33461 W	C018S006E34	COs,Ps,Ss
Split Creek	CORDOVA B-1	60.25497 N	144.36972 W	C019S006E04	COs,Ps,Ss
200-20-10110-2050	CORDOVA B-1	60.36115 N	144.00754 W	C017S008E33	COp,Sp,DVp
Canyon Creek	BERING GLACIER B-8	60.42873 N	143.93300 W	C017S008E01	COp,Sp
200-20-10110-2050-3060	BERING GLACIER B-8	60.37396 N	143.97946 W	C017S008E27	Ss
Bering River	BERING GLACIER B-8	60.37501 N	143.95543 W	C017S008E26	Ss
200-20-10110-2050-3068	BERING GLACIER B-8	60.38805 N	143.95002 W	C017S008E23	COr,Ss
	BERING GLACIER B-8	60.38382 N	143.94718 W	C017S008E23	COr,Ss
200-20-10110-2050-3068-0010	BERING GLACIER B-8	60.38609 N	143.94786 W	C017S008E23	COr,Ss
200-20-10110-2050-3070	BERING GLACIER B-8	60.38962 N	143.93997 W	C017S008E23	COr
	BERING GLACIER B-8	60.39087 N	143.91032 W	C017S008E24	COr
200-20-10110-2050-3070-0010	BERING GLACIER B-8	60.39413 N	143.91859 W	C017S008E13	COr
200-20-10110-2050-3070-4019	BERING GLACIER B-8	60.39276 N	143.91331 W	C017S008E13	COr
	BERING GLACIER B-8	60.39423 N	143.91144 W	C017S008E13	COr
200-20-10110-2050-3100	BERING GLACIER B-8	60.40120 N	143.93383 W	C017S008E13	COr,Ss
	BERING GLACIER B-8	60.40599 N	143.92214 W	C017S008E13	COr,Ss
200-20-10110-2050-3100-4023	BERING GLACIER B-8	60.40599 N	143.92214 W	C017S008E13	COr
	BERING GLACIER B-8	60.40651 N	143.92094 W	C017S008E12	COr
200-20-10110-2050-3100-4026	BERING GLACIER B-8	60.40599 N	143.92214 W	C017S008E13	COr
	BERING GLACIER B-8	60.40516 N	143.92026 W	C017S008E13	COr
200-20-10110-2050-3100-4026-5010	BERING GLACIER B-8	60.40555 N	143.92212 W	C017S008E13	COr
	BERING GLACIER B-8	60.40553 N	143.92243 W	C017S008E13	COr

WATER BODY NUMBER / NAME	MAP SHEET	LAT.	LONG.	PLSS	SPECIES
200-20-10110-2050-3170	BERING GLACIER B-8	60.42873 N	143.93300 W	C017S008E01	COr
	BERING GLACIER B-8	60.43023 N	143.93174 W	C017S008E01	COr
200-20-10110-2151	CORDOVA B-1	60.36195 N	144.00866 W	C017S008E33	CHp,COs,Kp,Pp,Sp,DVp
Stillwater Creek	CORDOVA B-1	60.39385 N	144.06850 W	C017S008E18	CHp,COs,Kp,Pp,Sp,DVp
200-20-10110-2151-0010	CORDOVA B-1	60.38142 N	144.11088 W	C017S007E24	CHs,COpr,Kp,Psp,Ssr,DVp
Kushtaka Lake					
200-20-10110-2151-3008	CORDOVA B-1	60.37659 N	144.02456 W	C017S008E28	COr
	CORDOVA B-1	60.37761 N	144.01300 W	C017S008E21	COr
200-20-10110-2151-3012	CORDOVA B-1	60.39666 N	144.03497 W	C017S008E17	COs,Ss,DVp
Clear Creek	BERING GLACIER B-8	60.42998 N	143.98049 W	C017S008E03	COs,Ss,DVp
200-20-10110-2151-3012-4004	CORDOVA B-1	60.39760 N	144.03138 W	C017S008E17	COr
	CORDOVA B-1	60.39543 N	144.01900 W	C017S008E16	COr
200-20-10110-2151-3012-4010	CORDOVA B-1	60.40136 N	144.03296 W	C017S008E17	COr
	CORDOVA B-1	60.40348 N	144.01413 W	C017S008E16	COr
200-20-10110-2151-3012-4013	CORDOVA B-1	60.40284 N	144.03202 W	C017S008E17	COr
	CORDOVA B-1	60.41043 N	144.02231 W	C017S008E09	COr
200-20-10110-2151-3016	CORDOVA B-1	60.39693 N	144.04463 W	C017S008E17	COs,Ss
Trout Creek	CORDOVA B-1	60.40744 N	144.06122 W	C017S008E07	COs,Ss
200-20-10110-2151-3019	CORDOVA B-1	60.38718 N	144.07298 W	C017S008E19	Ss
	CORDOVA B-1	60.38633 N	144.07130 W	C017S008E19	Ss
200-20-10110-2151-3021	CORDOVA B-1	60.38180 N	144.08270 W	C017S008E19	COr,Ss
	CORDOVA B-1	60.38156 N	144.08193 W	C017S008E19	COr,Ss
200-20-10110-2151-3023	CORDOVA B-1	60.37617 N	144.09248 W	C017S007E25	Pp,Ssr
Shockum Creek	CORDOVA B-1	60.37326 N	144.09137 W	C017S007E25	Pp,Ss
200-20-10110-2151-3040	CORDOVA B-1	60.39994 N	144.12788 W	C017S007E14	COr,Ss
Mary Creek	CORDOVA B-1	60.40432 N	144.12685 W	C017S007E14	COr,Ss
200-20-10110-2151-3050	CORDOVA B-1	60.39870 N	144.08510 W	C017S007E13	COr,Ss
	CORDOVA B-1	60.39972 N	144.08527 W	C017S007E13	COr,Ss
200-30-10010	BERING GLACIER A-8	59.98920 N	143.90559 W	C022S009E06	COp,CTp
	BERING GLACIER A-8	60.00707 N	143.87206 W	C021S009E32	COp,CTp
212-10-10010	CORDOVA B-5	60.41089 N	145.50879 W	C017S002W12	CHs,COp,Pp,Sp,CTp,DVp,OUp
Alaganik Slough	CORDOVA B-4	60.43889 N	145.19887 W	C016S001E34	CHs,COp,Sp,CTp,OUp
212-10-10010-2011	CORDOVA B-4	60.41779 N	145.48039 W	C017S001W06	COp
Tiedeman Slough	CORDOVA B-4	60.42341 N	145.47256 W	C017S001W06	COp

WATER BODY NUMBER / NAME	MAP SHEET	LAT.	LONG.	PLSS	SPECIES
212-10-10010-2011-3006	CORDOVA B-4	60.42086 N	145.47496 W	C017S001W06	COp
	CORDOVA B-4	60.47095 N	145.36597 W	C016S001W23	COs
212-10-10010-2011-3006-4016	CORDOVA B-4	60.43892 N	145.40084 W	C016S001W33	COp
	CORDOVA B-4	60.44350 N	145.38955 W	C016S001W34	COp
212-10-10010-2021	CORDOVA B-4	60.42085 N	145.38347 W	C017S001W03	COp
	CORDOVA B-4	60.47408 N	145.35392 W	C016S001W23	COs
212-10-10010-2031	CORDOVA B-4	60.42288 N	145.33413 W	C017S001W01	COp
	CORDOVA B-4	60.47359 N	145.33755 W	C016S001W24	COs
212-10-10010-2037	CORDOVA B-4	60.43232 N	145.29255 W	C017S001E06	COr
	CORDOVA B-4	60.43274 N	145.29362 W	C017S001E06	COr
212-10-10010-2041	CORDOVA B-4	60.43798 N	145.28526 W	C016S001E31	COpr,Pp,CTp,DVpr
	CORDOVA B-4	60.47958 N	145.31413 W	C016S001W13	COsr
212-10-10010-2041-3010	CORDOVA B-4	60.45368 N	145.29386 W	C016S001E30	COp,Ps,CTs
	CORDOVA B-4	60.48453 N	145.25831 W	C016S001E17	COs,Ps
212-10-10010-2041-3010-4012	CORDOVA B-4	60.46003 N	145.29427 W	C016S001E30	COr
18 Mile Creek	CORDOVA B-4	60.46003 N	145.28441 W	C016S001E30	COr
212-10-10010-2041-3010-4012-0010	CORDOVA B-4	60.45986 N	145.28268 W	C016S001E30	COr
212-10-10010-2041-3010-4017	CORDOVA B-4	60.46168 N	145.29347 W	C016S001E30	COs
	CORDOVA B-4	60.46598 N	145.30419 W	C016S001E19	COs
212-10-10010-2041-3010-4032	CORDOVA B-4	60.47482 N	145.27180 W	C016S001E19	COs
	CORDOVA B-4	60.47447 N	145.26450 W	C016S001E20	COs
212-10-10010-2041-3015	CORDOVA B-4	60.45449 N	145.29641 W	C016S001E30	COp
	CORDOVA B-4	60.46846 N	145.31100 W	C016S001E19	COp
212-10-10010-2041-3015-4009	CORDOVA B-4	60.45976 N	145.32238 W	C016S001W24	COp
	CORDOVA B-4	60.47110 N	145.33252 W	C016S001W24	COs
212-10-10010-2041-3022	CORDOVA B-4	60.47148 N	145.30298 W	C016S001E19	COpr
	CORDOVA B-4	60.47259 N	145.30024 W	C016S001E19	COpr
212-10-10010-2041-3022-0010	CORDOVA B-4	60.47276 N	145.29643 W	C016S001E19	COpr
212-10-10010-2047	CORDOVA B-4	60.44244 N	145.26899 W	C016S001E31	COs,CTp
	CORDOVA B-4	60.45830 N	145.27726 W	C016S001E30	COs,CTp
212-10-10010-2047-3040	CORDOVA B-4	60.45865 N	145.27589 W	C016S001E30	COr
	CORDOVA B-4	60.46014 N	145.27397 W	C016S001E30	COr

WATER BODY NUMBER / NAME	MAP SHEET	LAT.	LONG.	PLSS	SPECIES
212-10-10010-2047-3051	CORDOVA B-4	60.44786 N	145.26553 W	C016S001E32	COs,CTs
*Goose Meadows	CORDOVA B-4	60.47313 N	145.24831 W	C016S001E20	CTs
212-10-10010-2047-3051-4026	CORDOVA B-4	60.45463 N	145.25890 W	C016S001E29	CTs
	CORDOVA B-4	60.46391 N	145.25089 W	C016S001E29	CTs
212-10-10010-2047-3051-4026-5018	CORDOVA B-4	60.45613 N	145.25252 W	C016S001E29	CTs
	CORDOVA B-4	60.46256 N	145.23982 W	C016S001E29	CTs
212-10-10010-2052	CORDOVA B-4	60.44492 N	145.24384 W	C016S001E32	COr,CTp
Blackhole Creek	CORDOVA B-4	60.44943 N	145.22684 W	C016S001E33	COp
212-10-10010-2052-0010	CORDOVA B-4	60.45120 N	145.22489 W	C016S001E28	COp
212-10-10010-2052-0020	CORDOVA B-4	60.44920 N	145.22782 W	C016S001E33	COr
212-10-10010-2052-3012	CORDOVA B-4	60.44553 N	145.24322 W	C016S001E32	COr
Blackhole Creek	CORDOVA B-4	60.44634 N	145.23978 W	C016S001E32	COr
212-10-10010-2057	CORDOVA B-4	60.44350 N	145.22462 W	C016S001E33	COp,CTp
Pipeline4 Creek	CORDOVA B-4	60.45279 N	145.21488 W	C016S001E28	COp,CTp
212-10-10010-2057-3003	CORDOVA B-4	60.44352 N	145.22417 W	C016S001E33	COs,CTs
Pipeline Trail Creek	CORDOVA B-4	60.44768 N	145.23142 W	C016S001E33	COs,CTs
212-10-10010-2059	CORDOVA B-4	60.43705 N	145.20481 W	C016S001E34	COr
	CORDOVA B-4	60.43980 N	145.20480 W	C016S001E34	COr
212-10-10010-2059-0010	CORDOVA B-4	60.44101 N	145.20493 W	C016S001E34	COr
*Wooded Pond					
212-10-10010-2061	CORDOVA B-4	60.43889 N	145.19887 W	C016S001E34	CHs,COp,Sp,CTp,OUp
Salmon Creek	CORDOVA B-4	60.47970 N	145.17879 W	C016S001E14	COp,Ss
212-10-10010-2061-0010	CORDOVA B-4	60.46059 N	145.18616 W	C016S001E27	COsr,Ssr,CTp
McKinley Lake					
212-10-10010-2061-3003	CORDOVA B-4	60.43981 N	145.19696 W	C016S001E34	COr
	CORDOVA B-4	60.44300 N	145.19780 W	C016S001E34	COr
212-10-10010-2061-3003-0010	CORDOVA B-4	60.44499 N	145.19660 W	C016S001E34	COr
*Wrong Way Pond					
212-10-10010-2061-3009	CORDOVA B-4	60.45600 N	145.19955 W	C016S001E27	COr
	CORDOVA B-4	60.45604 N	145.20047 W	C016S001E27	COr
212-10-10010-2061-3013	CORDOVA B-4	60.45955 N	145.19412 W	C016S001E27	COr,CTr
	CORDOVA B-4	60.46064 N	145.20020 W	C016S001E27	CTr

WATER BODY NUMBER / NAME	MAP SHEET	LAT.	LONG.	PLSS	SPECIES
212-10-10010-2061-3021	CORDOVA B-4	60.46785 N	145.19499 W	C016S001E22	Ss
*McKinley Cabin Creek	CORDOVA B-4	60.46861 N	145.19441 W	C016S001E22	Ss
212-10-10010-2061-3025	CORDOVA B-4	60.45158 N	145.17725 W	C016S001E26	COp
*Salmon Creek	CORDOVA B-4	60.45472 N	145.17183 W	C016S001E26	COp
212-10-10010-2061-3045	CORDOVA B-4	60.47970 N	145.17879 W	C016S001E14	COp
	CORDOVA B-4	60.48339 N	145.19324 W	C016S001E15	COp
212-10-10010-2061-3045-0010	CORDOVA B-4	60.47800 N	145.18480 W	C016S001E22	COr
212-10-10020	CORDOVA B-5	60.42972 N	145.53545 W	C017S002W02	COp,Sp
Glacier River	CORDOVA C-4	60.51486 N	145.35413 W	C016S001W02	COp,Sp
212-10-10020-0025	CORDOVA C-4	60.51507 N	145.32687 W	C016S001W01	COp,Sp
212-10-10020-2007	CORDOVA B-4	60.45463 N	145.48734 W	C016S001W30	COp
	CORDOVA B-4	60.46974 N	145.49288 W	C016S002W24	COp
212-10-10020-2007-3022	CORDOVA B-4	60.46974 N	145.49288 W	C016S002W24	COpr
	CORDOVA B-4	60.48748 N	145.45281 W	C016S001W17	COpr
212-10-10020-2007-3022-4031	CORDOVA B-4	60.47515 N	145.47468 W	C016S001W18	COpr
	CORDOVA C-4	60.50311 N	145.46499 W	C016S001W06	COpr
212-10-10020-2007-3022-4031-0010	CORDOVA C-4	60.50028 N	145.47307 W	C016S001W07	COr
212-10-10020-2007-3022-4031-5051	CORDOVA B-4	60.49422 N	145.48120 W	C016S001W07	COr
	CORDOVA B-4	60.49679 N	145.48266 W	C016S001W07	COr
212-10-10020-2007-3022-4031-5071	CORDOVA C-4	60.50056 N	145.47247 W	C016S001W07	COr
	CORDOVA C-4	60.50098 N	145.47259 W	C016S001W07	COr
212-10-10020-2007-3022-4031-5071-0010	CORDOVA C-4	60.50150 N	145.47402 W	C016S001W07	COr
212-10-10020-2007-3022-4054	CORDOVA B-4	60.48420 N	145.45651 W	C016S001W17	COr
	CORDOVA B-4	60.48739 N	145.44645 W	C016S001W17	COr
212-10-10020-2007-3022-4067	CORDOVA B-4	60.48748 N	145.45281 W	C016S001W17	COpr
	CORDOVA B-4	60.49209 N	145.45449 W	C016S001W08	COr
212-10-10020-2007-3022-4067-5004	CORDOVA B-4	60.48748 N	145.45281 W	C016S001W17	COr
	CORDOVA B-4	60.49009 N	145.45188 W	C016S001W08	COr
212-10-10020-2019	CORDOVA B-4	60.47041 N	145.42871 W	C016S001W21	COr
	CORDOVA B-4	60.48178 N	145.42019 W	C016S001W16	COr

WATER BODY NUMBER / NAME	MAP SHEET	LAT.	LONG.	PLSS	SPECIES
212-10-10020-2019-3005	CORDOVA B-4	60.47150 N	145.42880 W	C016S001W21	COr
	CORDOVA B-4	60.48440 N	145.43037 W	C016S001W17	COr
212-10-10020-2021	CORDOVA B-4	60.47766 N	145.40306 W	C016S001W16	COp
Glacier River	CORDOVA C-4	60.53619 N	145.38194 W	C015S001W27	COp
212-10-10020-2033	CORDOVA B-4	60.47672 N	145.40948 W	C016S001W16	COr
	CORDOVA B-4	60.47986 N	145.41086 W	C016S001W16	COr
212-10-10020-2166	CORDOVA C-4	60.51338 N	145.29127 W	C016S001E06	COs,Ss
	CORDOVA C-4	60.51463 N	145.27107 W	C016S001E06	COs,Ss
212-10-10030	CORDOVA B-5	60.43242 N	145.54155 W	C016S002W35	COp,Sp,CTp,DVp
Little Glacier Slough	CORDOVA C-4	60.53941 N	145.48437 W	C015S001W30	COs,Sp
212-10-10030-2050	CORDOVA C-4	60.53062 N	145.48570 W	C015S001W31	COsr,Ssr,CTp,DVp
	CORDOVA C-4	60.52851 N	145.45731 W	C015S001W32	COr
212-10-10030-2050-0010	CORDOVA C-4	60.53038 N	145.47991 W	C015S001W31	COsr,Ssr,CTp,DVp
Island Lake					
212-10-10030-2050-0020	CORDOVA C-4	60.52935 N	145.46060 W	C015S001W31	COsr,Ssr,CTp,DVp
Cabin Lake					
212-10-10030-2050-3014	CORDOVA C-4	60.52684 N	145.45965 W	C015S001W31	COsr
	CORDOVA C-4	60.52781 N	145.44363 W	C015S001W32	COsr
212-10-10030-2070	CORDOVA C-4	60.53688 N	145.48354 W	C015S001W30	COsr,Ssr
	CORDOVA C-4	60.54427 N	145.46893 W	C015S001W30	COsr,Ssr
212-10-10030-2070-0010	CORDOVA C-4	60.54835 N	145.45728 W	C015S001W20	COsr,Ssr
Elsner, Lake					
212-10-10030-2070-3010	CORDOVA C-4	60.55125 N	145.44205 W	C015S001W20	COsr,Ssr
	CORDOVA C-4	60.54888 N	145.44065 W	C015S001W20	COsr,Ssr
212-10-10030-2070-3020	CORDOVA C-4	60.55166 N	145.44211 W	C015S001W20	COsr,Ssr
	CORDOVA C-4	60.55052 N	145.43486 W	C015S001W20	COsr,Ssr
212-10-10030-2070-3040	CORDOVA C-4	60.55214 N	145.44254 W	C015S001W20	COsr,Ssr
	CORDOVA C-4	60.55479 N	145.43716 W	C015S001W20	COsr,Ssr
212-10-10030-2070-3040-4010	CORDOVA C-4	60.55281 N	145.44028 W	C015S001W20	COsr,Ssr
	CORDOVA C-4	60.55483 N	145.43398 W	C015S001W20	COsr,Ssr
212-10-10030-2090	CORDOVA C-4	60.53941 N	145.48437 W	C015S001W30	COs,Sp
Scott River	CORDOVA C-4	60.57079 N	145.42830 W	C015S001W16	COs,Sp
212-10-10030-2090-0020	CORDOVA C-4	60.57540 N	145.42400 W	C015S001W09	COs,Ss
Scott Lake					

WATER BODY NUMBER / NAME	MAP SHEET	LAT.	LONG.	PLSS	SPECIES
212-10-10030-2150	CORDOVA B-5	60.49946 N	145.50084 W	C016S002W12	COp
	CORDOVA C-4	60.50955 N	145.48749 W	C016S002W01	COp
212-10-10030-2150-3016	CORDOVA C-4	60.50955 N	145.48749 W	C016S002W01	COp
	CORDOVA C-4	60.50756 N	145.46754 W	C016S001W06	COr
212-10-10030-2150-3016-4150	CORDOVA C-4	60.50693 N	145.47082 W	C016S001W06	COr
	CORDOVA C-4	60.50676 N	145.46935 W	C016S001W06	COr
212-10-10040	CORDOVA B-5	60.46240 N	145.65367 W	C016S002W19	COp,OUs
Goverment Slough	CORDOVA C-4	60.53941 N	145.48437 W	C015S001W30	COp
212-10-10050	CORDOVA B-5	60.46888 N	145.68807 W	C016S003W24	CHp,COp,Pp,Sp,CTp,DVp,OUp
Eyak River	CORDOVA C-5	60.53191 N	145.64536 W	C015S002W30	CHp,COp,Pp,Sp,CTp,DVp,OUp
212-10-10050-0010	CORDOVA C-5	60.55196 N	145.67503 W	C015S003W24	CHs,COpr,Pp,Srs,CTp,DVp
Eyak Lake					
212-10-10050-2010	CORDOVA B-5	60.48062 N	145.67141 W	C016S003W13	COp
	CORDOVA C-5	60.50051 N	145.58269 W	C016S002W09	COp
212-10-10050-2020	CORDOVA B-5	60.49511 N	145.66092 W	C016S002W07	COp,Sp,OUp
Ibeck Creek	CORDOVA C-4	60.55789 N	145.49862 W	C015S002W24	COs,Sp
212-10-10050-2020-3091	CORDOVA C-5	60.52132 N	145.59331 W	C015S002W33	COs,Ss,OUp
Ibeck Creek	CORDOVA C-4	60.62018 N	145.42144 W	C014S001W28	COp,Sp
212-10-10050-2020-3091-0030	CORDOVA C-4	60.62557 N	145.41588 W	C014S001W28	COp,Sp
212-10-10050-2020-3091-4041	CORDOVA C-5	60.53978 N	145.55707 W	C015S002W27	COs,Ss,OUp
Ibeck Creek	CORDOVA C-5	60.56512 N	145.50610 W	C015S002W13	COs,Ss
212-10-10050-2020-3091-4400	CORDOVA C-4	60.60989 N	145.44552 W	C014S001W32	COp,Sp
	CORDOVA C-4	60.61060 N	145.43634 W	C014S001W32	COp,Sp
212-10-10050-2190	CORDOVA C-5	60.51987 N	145.63650 W	C015S002W31	COr
	CORDOVA C-5	60.52062 N	145.62733 W	C015S002W32	COr
212-10-10050-2190-3011	CORDOVA C-5	60.52062 N	145.62733 W	C015S002W32	COr
	CORDOVA C-5	60.52144 N	145.62698 W	C015S002W32	COr
212-10-10050-2190-3011-0010	CORDOVA C-5	60.52251 N	145.62775 W	C015S002W32	COr
212-10-10050-2190-3011-0910	CORDOVA C-5	60.52248 N	145.62514 W	C015S002W32	COr
212-10-10050-2200	CORDOVA C-5	60.52671 N	145.63539 W	C015S002W31	COs,Ss
Currin Slough	CORDOVA C-5	60.52642 N	145.59953 W	C015S002W33	COs,Ss

WATER BODY NUMBER / NAME	MAP SHEET	LAT.	LONG.	PLSS	SPECIES
212-10-10050-2200-3008	CORDOVA C-5	60.52605 N	145.62454 W	C015S002W32	COr
	CORDOVA C-5	60.52389 N	145.62450 W	C015S002W32	COr
212-10-10050-2208	CORDOVA C-5	60.54373 N	145.63972 W	C015S002W30	Pp,Sp
	CORDOVA C-5	60.54388 N	145.63977 W	C015S002W30	Pp,Sp
212-10-10050-2212	CORDOVA C-5	60.55546 N	145.64260 W	C015S002W19	COr,Ps,Ss
*Middle Arm Creek	CORDOVA C-5	60.55891 N	145.62747 W	C015S002W20	Ps,Ss
212-10-10050-2218	CORDOVA C-5	60.56128 N	145.63938 W	C015S002W18	Ps,Ss
*Moffitt Creek	CORDOVA C-5	60.56224 N	145.63974 W	C015S002W18	Ps,Ss
212-10-10050-2240	CORDOVA C-5	60.58003 N	145.64524 W	C015S002W07	COs,Ps,Ss,CTp,DVp
Power Creek	CORDOVA C-5	60.59274 N	145.58000 W	C015S002W04	COs,Ps,Ss,CTp,DVp
212-10-10050-2250	CORDOVA C-5	60.58706 N	145.64932 W	C015S002W07	COs,Ss
*Hatchery Creek	CORDOVA C-5	60.58723 N	145.62974 W	C015S002W08	COs,Ss
212-10-10050-2250-3013	CORDOVA C-5	60.58921 N	145.64101 W	C015S002W07	COr,Ss
	CORDOVA C-5	60.59084 N	145.62510 W	C015S002W05	Ss
212-10-10050-2365	CORDOVA C-5	60.55722 N	145.68744 W	C015S003W24	Ss
*Sunset Beach Creek	CORDOVA C-5	60.55724 N	145.68777 W	C015S003W24	Ss
212-10-10050-2410	CORDOVA C-5	60.53690 N	145.71610 W	C015S003W26	COp,Pp,Ss
	CORDOVA C-5	60.53644 N	145.71598 W	C015S003W26	COp,Pp,Ss
212-10-10050-2411	CORDOVA C-5	60.54435 N	145.71855 W	C015S003W26	COr,Ps,Ssr
*Power Creek Road Spit	CORDOVA C-5	60.54476 N	145.71881 W	C015S003W26	COr,Ps,Ssr
212-10-10060	CORDOVA B-5	60.47410 N	145.73991 W	C016S003W22	COp,Pp,Sp,CTp,DVp
Mountain Slough	CORDOVA C-5	60.50908 N	145.66465 W	C016S003W01	COp,Pp,Sp,CTp,DVp
212-10-10078	CORDOVA B-6	60.44702 N	145.88658 W	C016S004W26	COr,Ps
	CORDOVA B-6	60.45574 N	145.88264 W	C016S004W26	COr
212-10-10080	CORDOVA B-6	60.45755 N	145.90982 W	C016S004W27	CHs
	CORDOVA B-6	60.46083 N	145.88811 W	C016S004W23	CHs
212-10-10084	CORDOVA B-6	60.45793 N	145.90990 W	C016S004W27	CHs
	CORDOVA B-6	60.46691 N	145.89941 W	C016S004W22	CHs
212-10-10094	CORDOVA B-6	60.46208 N	145.95369 W	C016S004W21	COsr,Ps,CTp
	CORDOVA B-6	60.47041 N	145.92946 W	C016S004W21	COsr,Ps,CTp
212-10-10094-0010	CORDOVA B-6	60.47195 N	145.92478 W	C016S004W22	COsr,Pp,CTp
212-20-10020	CORDOVA B-3	60.39489 N	144.88345 W	C017S003E16	COp,Sp,CTp,DVp,SHp
Martin River	CORDOVA B-2	60.38917 N	144.59514 W	C017S005E19	COs,Sp,CTp,DVp,SHp

WATER BODY NUMBER / NAME	MAP SHEET	LAT.	LONG.	PLSS	SPECIES
212-20-10020-0010 Martin Lake	CORDOVA B-2	60.36783 N	144.54114 W	C017S005E28	COpr,Ssr,CTp,DVp
212-20-10020-2040	CORDOVA B-2	60.40847 N	144.71740 W	C017S004E09	Sp,CTp,SHp
*Ragged Point River	CORDOVA B-2	60.38808 N	144.64182 W	C017S004E23	Ss
212-20-10020-2040-0010 *Ragged Point Lake	CORDOVA B-2	60.40033 N	144.65447 W	C017S004E14	Ss
212-20-10020-2061	CORDOVA B-2	60.39705 N	144.61121 W	C017S004E13	COp,Sp,CTp,DVp
*Little Martin River	CORDOVA B-2	60.39853 N	144.52508 W	C017S005E16	COp,Sp,CTp,DVp
212-20-10020-2061-0010 Little Martin Lake	CORDOVA B-2	60.39256 N	144.48725 W	C017S005E14	COr,Ssr,DVp
212-20-10020-2061-3018	CORDOVA B-2	60.38496 N	144.47499 W	C017S005E23	Ss
	CORDOVA B-2	60.38450 N	144.47817 W	C017S005E23	Ss
212-20-10020-2061-3020	CORDOVA B-2	60.38558 N	144.46596 W	C017S005E23	Ss
	CORDOVA B-2	60.38501 N	144.46285 W	C017S005E23	Ss
212-20-10020-2109	CORDOVA B-2	60.35938 N	144.56170 W	C017S005E32	COp,Ss,CTp,DVp
	CORDOVA B-2	60.35434 N	144.56520 W	C017S005E32	Ss
212-20-10020-2115	CORDOVA B-2	60.35401 N	144.55377 W	C017S005E32	Ss
	CORDOVA B-2	60.34626 N	144.55978 W	C018S005E05	Ss
212-20-10020-2120	CORDOVA B-2	60.34970 N	144.52727 W	C017S005E33	COs,Ss,DVp
*Pothole River	CORDOVA B-2	60.33742 N	144.43314 W	C018S005E01	COs,Ss,DVp
212-20-10020-2120-0010 *Pothole Lake	CORDOVA B-2	60.35534 N	144.45419 W	C017S005E36	COr,Sr,DVp
212-20-10020-2120-3135	CORDOVA B-2	60.34885 N	144.51751 W	C017S005E34	COs,Ss,DVp
	CORDOVA B-2	60.32902 N	144.46912 W	C018S005E11	COs,Ss,DVp
212-20-10020-2120-3161	CORDOVA B-2	60.35241 N	144.44980 W	C017S005E36	Sr
	CORDOVA B-2	60.35224 N	144.44897 W	C017S005E36	Sr
212-20-10020-2121	CORDOVA B-2	60.34593 N	144.52657 W	C018S005E04	COs,Ss
	CORDOVA B-2	60.31488 N	144.52684 W	C018S005E16	COs,Ss
212-20-10020-2127	CORDOVA B-2	60.34550 N	144.52068 W	C018S005E04	COs,Ss,CTpr,DVp
	CORDOVA B-2	60.31872 N	144.51558 W	C018S005E15	COs,Ss
212-20-10040	CORDOVA B-3	60.45345 N	144.83036 W	C016S003E27	COp,Pp,Sp,CTp,DVp,Wp
Martin River	CORDOVA B-1	60.46267 N	144.30052 W	C016S006E26	Ss,DVp
212-20-10040-0020	CORDOVA B-1	60.45252 N	144.27615 W	C016S006E26	Ss,DVp

WATER BODY NUMBER / NAME	MAP SHEET	LAT.	LONG.	PLSS	SPECIES
212-20-10040-2011	CORDOVA B-3	60.45626 N	144.77503 W	C016S003E25	COp,Pp,Sp,CTp,DVp,Wp
Sheep Creek	CORDOVA C-2	60.50510 N	144.72317 W	C016S004E08	COp,Pp,Ss,CTp,DVp,Wp
212-20-10040-2011-3010	CORDOVA B-2	60.46722 N	144.74848 W	C016S004E19	COsr,CTp
	CORDOVA C-2	60.50225 N	144.59664 W	C016S004E12	COs
212-20-10040-2011-3010-4085	CORDOVA B-2	60.48732 N	144.66612 W	C016S004E15	COr
	CORDOVA B-2	60.49154 N	144.65513 W	C016S004E15	COr
212-20-10040-2011-3010-4085-0910	CORDOVA B-2	60.49292 N	144.65435 W	C016S004E11	COr
212-20-10040-2011-3010-4085-5005	CORDOVA B-2	60.49003 N	144.66409 W	C016S004E15	COr
	CORDOVA B-2	60.49385 N	144.66415 W	C016S004E10	COr
212-20-10040-2011-3010-4085-5005-0910	CORDOVA B-2	60.49482 N	144.66110 W	C016S004E10	COr
212-20-10040-2011-3010-4085-5007	CORDOVA B-2	60.49069 N	144.66199 W	C016S004E15	COr
	CORDOVA B-2	60.49414 N	144.66172 W	C016S004E10	COr
212-20-10040-2011-3010-4087	CORDOVA B-2	60.48764 N	144.66261 W	C016S004E15	COr
	CORDOVA B-2	60.49059 N	144.65402 W	C016S004E14	COr
212-20-10040-2011-3010-4090	CORDOVA B-2	60.48517 N	144.64444 W	C016S004E14	COr
	CORDOVA B-2	60.48791 N	144.62902 W	C016S004E14	COr
212-20-10040-2011-3010-4090-5025	CORDOVA B-2	60.48743 N	144.63283 W	C016S004E14	COr
	CORDOVA B-2	60.48882 N	144.63243 W	C016S004E14	COr
212-20-10040-2011-3010-4090-5027	CORDOVA B-2	60.48734 N	144.63152 W	C016S004E14	COr
	CORDOVA B-2	60.48855 N	144.63095 W	C016S004E14	COr
212-20-10040-2011-3010-4090-5032	CORDOVA B-2	60.48711 N	144.62825 W	C016S004E14	COr
	CORDOVA B-2	60.49005 N	144.61844 W	C016S004E13	COr
212-20-10040-2011-3010-4090-5032-6010	CORDOVA B-2	60.48933 N	144.61904 W	C016S004E13	COr
	CORDOVA B-2	60.49005 N	144.61572 W	C016S004E13	COr
212-20-10040-2011-3020	CORDOVA B-2	60.49467 N	144.73053 W	C016S004E08	Ss,CTp,DVp
	CORDOVA B-2	60.48790 N	144.68644 W	C016S004E16	Ss
212-20-10040-2011-3023	CORDOVA C-2	60.50362 N	144.72404 W	C016S004E08	COp,Pp,Ss,DVp
	CORDOVA C-2	60.51391 N	144.73646 W	C016S004E05	COp,Pp,Ss,DVp
212-20-10040-2011-3024	CORDOVA C-2	60.50510 N	144.72317 W	C016S004E08	COr,CTp,DVp
	CORDOVA B-2	60.49655 N	144.68417 W	C016S004E09	COr
212-20-10040-2011-3024-4043	CORDOVA C-2	60.50024 N	144.69861 W	C016S004E09	COr
	CORDOVA C-2	60.50173 N	144.69749 W	C016S004E09	COr

WATER BODY NUMBER / NAME	MAP SHEET	LAT.	LONG.	PLSS	SPECIES
212-20-10040-2011-3024-4051	CORDOVA B-2	60.49930 N	144.69438 W	C016S004E09	COr
	CORDOVA C-2	60.50026 N	144.69051 W	C016S004E09	COr
212-20-10040-2011-3024-4055	CORDOVA B-2	60.49815 N	144.69276 W	C016S004E09	COr
	CORDOVA B-2	60.49911 N	144.68898 W	C016S004E09	COr
212-20-10040-2011-3024-4056	CORDOVA B-2	60.49647 N	144.69150 W	C016S004E09	COr
	CORDOVA C-2	60.50201 N	144.65075 W	C016S004E11	COr
212-20-10040-2011-3024-4056-5030	CORDOVA B-2	60.49393 N	144.67231 W	C016S004E10	COr
	CORDOVA B-2	60.49424 N	144.66693 W	C016S004E10	COr
212-20-10040-2011-3024-4056-5030-0909	CORDOVA B-2	60.49437 N	144.66810 W	C016S004E10	COr
212-20-10040-2011-3024-4056-5030-6010	CORDOVA B-2	60.49381 N	144.66784 W	C016S004E10	COr
	CORDOVA B-2	60.49256 N	144.66631 W	C016S004E15	COr
212-20-10040-2011-3024-4056-5047	CORDOVA B-2	60.49984 N	144.65925 W	C016S004E10	COr
	CORDOVA C-2	60.50102 N	144.66120 W	C016S004E10	COr
212-20-10040-2011-3024-4056-5049	CORDOVA C-2	60.50027 N	144.65745 W	C016S004E10	COr
	CORDOVA C-2	60.50159 N	144.65893 W	C016S004E10	COr
212-20-10040-2011-3024-4056-5055	CORDOVA C-2	60.50170 N	144.65285 W	C016S004E11	COr
	CORDOVA C-2	60.50295 N	144.65382 W	C016S004E11	COr
212-20-10040-2011-3024-4059	CORDOVA B-2	60.49687 N	144.68690 W	C016S004E09	COr
	CORDOVA B-2	60.49790 N	144.68526 W	C016S004E09	COr
212-20-10040-2011-3024-4060	CORDOVA B-2	60.49623 N	144.68617 W	C016S004E09	COr
	CORDOVA B-2	60.49606 N	144.68190 W	C016S004E10	COr
212-20-10040-2011-3030	CORDOVA C-2	60.50510 N	144.72317 W	C016S004E08	COr,Ps,Ss,CTp,DVp,Wp
	CORDOVA C-2	60.52951 N	144.72347 W	C015S004E32	COr,Ps,Ss,DVp
212-20-10040-2011-3030-0020	CORDOVA C-2	60.53110 N	144.72197 W	C015S004E32	COr,Pp,Ss,DVp
212-20-10040-2011-3030-4010	CORDOVA C-2	60.51439 N	144.71226 W	C016S004E04	COr,CTp,DVp,Wp
	CORDOVA C-2	60.50935 N	144.71141 W	C016S004E04	COr,CTp,DVp,Wp
212-20-10040-2011-3030-4010-5021	CORDOVA C-2	60.50959 N	144.70565 W	C016S004E04	COr,CTsr
	CORDOVA C-2	60.50816 N	144.70013 W	C016S004E04	COr,CTsr
212-20-10040-2011-3030-4020	CORDOVA C-2	60.52092 N	144.71612 W	C016S004E05	COr
	CORDOVA C-2	60.52220 N	144.71221 W	C015S004E33	COr
212-20-10040-2025	CORDOVA B-2	60.45351 N	144.65946 W	C016S004E27	COr,Ss,CTp,DVp
	CORDOVA B-2	60.47382 N	144.60665 W	C016S004E24	COr

WATER BODY NUMBER / NAME	MAP SHEET	LAT.	LONG.	PLSS	SPECIES
212-20-10040-2025-3051	CORDOVA B-2	60.47251 N	144.62910 W	C016S004E23	COr,CTs
	CORDOVA B-2	60.47767 N	144.60606 W	C016S004E24	COr
212-20-10040-2025-3051-4031	CORDOVA B-2	60.47860 N	144.61156 W	C016S004E13	COr
	CORDOVA B-2	60.48409 N	144.60199 W	C016S004E13	COr
212-20-10040-2025-3067	CORDOVA B-2	60.47457 N	144.60931 W	C016S004E24	COr
	CORDOVA B-2	60.47556 N	144.60636 W	C016S004E24	COr
212-20-10040-2029	CORDOVA B-2	60.45601 N	144.63721 W	C016S004E26	COr
	CORDOVA B-2	60.47103 N	144.61338 W	C016S004E24	COr
212-20-10040-2029-3040	CORDOVA B-2	60.47043 N	144.61328 W	C016S004E24	COr
	CORDOVA B-2	60.47034 N	144.60695 W	C016S004E24	COr
212-20-10040-2031	CORDOVA B-2	60.45497 N	144.63536 W	C016S004E26	COr,Ss,CTs,DVp
*Pleasant Creek	CORDOVA B-2	60.47506 N	144.51025 W	C016S005E21	Ss,DVp
212-20-10040-2031-3061	CORDOVA B-2	60.46524 N	144.59512 W	C016S005E19	COr,CTs
	CORDOVA B-2	60.46898 N	144.59767 W	C016S004E24	COr
212-20-10040-2031-3065	CORDOVA B-2	60.46595 N	144.59278 W	C016S005E19	COr,CTp
	CORDOVA B-2	60.46880 N	144.57916 W	C016S005E19	COr
212-20-10040-2031-3065-4010	CORDOVA B-2	60.46778 N	144.58862 W	C016S005E19	COr,CTs
	CORDOVA B-2	60.46971 N	144.58806 W	C016S005E19	COr,CTs
212-20-10040-2031-3065-4020	CORDOVA B-2	60.46880 N	144.57916 W	C016S005E19	COr
	CORDOVA B-2	60.47023 N	144.57657 W	C016S005E19	COr
212-20-10040-2031-3080	CORDOVA B-2	60.46504 N	144.56484 W	C016S005E20	COr,CTs
	CORDOVA B-2	60.47045 N	144.54003 W	C016S005E20	COr
212-20-10040-2031-3094	CORDOVA B-2	60.46911 N	144.53286 W	C016S005E21	COr,CTs
	CORDOVA B-2	60.46502 N	144.48051 W	C016S005E22	COr
212-20-10040-2031-3094-4035	CORDOVA B-2	60.46760 N	144.50806 W	C016S005E22	COr,CTs
	CORDOVA B-2	60.46775 N	144.49870 W	C016S005E22	COr,CTs
212-20-10040-2031-3098	CORDOVA B-2	60.47039 N	144.53146 W	C016S005E21	COr
	CORDOVA B-2	60.47183 N	144.53199 W	C016S005E21	COr
212-20-10040-2051	CORDOVA B-2	60.43918 N	144.59490 W	C016S005E31	COsr,Ss,CTp,DVp
	CORDOVA B-1	60.49597 N	144.34132 W	C016S006E09	COs
212-20-10040-2051-3033	CORDOVA B-2	60.44058 N	144.53918 W	C016S005E32	COr,Sp,CTs
	CORDOVA B-2	60.46713 N	144.44653 W	C016S005E24	COr
212-20-10040-2051-3033-4050	CORDOVA B-2	60.46620 N	144.44988 W	C016S005E24	COr
	CORDOVA B-2	60.46573 N	144.44700 W	C016S005E24	COr

WATER BODY NUMBER / NAME	MAP SHEET	LAT.	LONG.	PLSS	SPECIES
212-20-10040-2110	CORDOVA B-2	60.40623 N	144.44008 W	C017S005E13	COs,Sp,CTp,DVp
	CORDOVA B-2	60.39622 N	144.42256 W	C017S006E18	COs,Sp,CTp,DVp
212-20-10040-2170	CORDOVA B-2	60.41778 N	144.38904 W	C017S006E08	COs,Sp,CTp,DVp
*Tokun River	CORDOVA B-1	60.40676 N	144.32490 W	C017S006E10	COs,Sp,DVp
212-20-10040-2170-0010	CORDOVA B-1	60.40558 N	144.29476 W	C017S006E14	COs,Ssr,DVp
Tokun, Lake					
212-20-10040-2170-3031	CORDOVA B-1	60.40800 N	144.28812 W	C017S006E11	Ss
O'Rourke Creek	CORDOVA B-1	60.40817 N	144.28668 W	C017S006E11	Ss
212-20-10040-2170-3040	CORDOVA B-1	60.39876 N	144.28248 W	C017S006E13	Ssr
Tokun Creek	CORDOVA B-1	60.39843 N	144.28195 W	C017S006E13	Ssr
212-20-10040-2180	CORDOVA B-2	60.44013 N	144.37857 W	C016S006E32	COsr,Ssr,DVs
	CORDOVA B-1	60.44242 N	144.26377 W	C016S006E36	COsr,Ssr,DVs
212-20-10040-2180-0010	CORDOVA B-1	60.44169 N	144.25699 W	C016S006E36	COsr,Ssr,DVs
Deadwood Lake					
212-20-10040-2180-3100	CORDOVA B-1	60.44200 N	144.26724 W	C016S006E36	COr
	CORDOVA B-1	60.44577 N	144.22854 W	C016S007E31	COr
212-20-10080	CORDOVA B-3	60.46359 N	144.88917 W	C016S003E29	COp,Kp,Pp,Sp,CTp,DVp,OUp,PCp,SHp
Copper River	NABESNA B-6	62.42210 N	143.66509 W	C007N009E01	Sp
212-20-10080-0010	CORDOVA C-2	60.67979 N	144.66844 W	C014S004E10	COp,Kp,Pp,Sp,CTp,DVp,SHp
Miles Lake					
212-20-10080-2009	CORDOVA C-3	60.53565 N	144.96749 W	C015S002E36	COs,Ss
Peace Creek	CORDOVA C-3	60.53801 N	144.96192 W	C015S002E25	Ss
212-20-10080-2010	CORDOVA C-3	60.51727 N	144.79536 W	C016S003E01	COsr,Kp,Ps,Ssr,CTp,DVp,SHs
	CORDOVA C-2	60.59466 N	144.73422 W	C015S004E05	COs,Ss,CTp,DVp
212-20-10080-2013	CORDOVA C-3	60.55546 N	144.88302 W	C015S003E21	COrs,Srs
Kennedy Creek	CORDOVA C-3	60.57101 N	144.88152 W	C015S003E16	COpr,Sp
212-20-10080-2021	CORDOVA C-3	60.61032 N	144.85918 W	C014S003E34	COrs,Ss
Goodwin Glacier Creek	CORDOVA C-3	60.62086 N	144.86703 W	C014S003E33	COpr,Sp
212-20-10080-2021-0930	CORDOVA C-3	60.62539 N	144.86803 W	C014S003E28	COr
212-20-10080-2047	CORDOVA C-2	60.68115 N	144.73273 W	C014S004E05	COr
	CORDOVA C-2	60.69810 N	144.73782 W	C013S004E32	COr
212-20-10080-2055	CORDOVA C-2	60.69592 N	144.69626 W	C013S004E33	COr,Kr,Sr
Abercrombie Creek	CORDOVA C-2	60.70688 N	144.72337 W	C013S004E32	COr,Kr,Sr

WATER BODY NUMBER / NAME	MAP SHEET	LAT.	LONG.	PLSS	SPECIES
212-20-10080-2055-0010	CORDOVA C-2	60.70292 N	144.70464 W	C013S004E33	COr,Kr,Sr
212-20-10080-2055-0910	CORDOVA C-2	60.70433 N	144.71517 W	C013S004E32	COr,Kr,Sr
212-20-10080-2065	CORDOVA C-2	60.73258 N	144.59358 W	C013S005E19	COr,Kr
	CORDOVA C-2	60.73494 N	144.66491 W	C013S004E22	COr,Kr
212-20-10080-2065-0010	CORDOVA C-2	60.73098 N	144.67094 W	C013S004E22	COr,Kr
212-20-10080-2065-3040	CORDOVA C-2	60.73513 N	144.66951 W	C013S004E22	COr,Kr
	CORDOVA C-2	60.73890 N	144.65568 W	C013S004E15	COr,Kr
212-20-10080-2100	CORDOVA D-2	60.83882 N	144.52562 W	C012S005E09	Sp
Bremner River	BERING GLACIER D-8	60.97559 N	143.89300 W	C010S009E30	Ss
212-20-10080-2100-3001	BERING GLACIER D-8	60.97559 N	143.89300 W	C010S009E30	Ss
Middle Fork Bremner River	BERING GLACIER D-8	60.96242 N	143.84564 W	C010S009E32	Ss
212-20-10080-2100-3089	VALDEZ A-2	61.00169 N	144.59631 W	C010S005E18	Sp
	VALDEZ A-2	61.03213 N	144.71767 W	C010S004E04	Ss
212-20-10080-2100-3089-0020	VALDEZ A-2	61.01007 N	144.68370 W	C010S004E10	Ss
212-20-10080-2100-3089-0030	VALDEZ A-2	61.03979 N	144.73620 W	C009S004E32	Ss
212-20-10080-2100-3110	VALDEZ A-1	61.00661 N	144.33403 W	C010S006E15	Ss
Eagle Creek	VALDEZ A-1	61.00449 N	144.33414 W	C010S006E15	Ss
212-20-10080-2100-3112	VALDEZ A-2	61.01538 N	144.52765 W	C010S005E09	Sp
	VALDEZ A-2	61.01144 N	144.48693 W	C010S005E10	Ss
212-20-10080-2100-3112-0020	VALDEZ A-2	61.01924 N	144.50732 W	C010S005E10	Sp
Steamboat Lake					
212-20-10080-2100-3113	VALDEZ A-2	61.03398 N	144.44415 W	C010S005E01	Sp
Little Bremner River	VALDEZ A-2	61.07410 N	144.38242 W	C009S006E20	Ss
212-20-10080-2100-3115	VALDEZ A-1	61.02622 N	144.31667 W	C010S006E03	Ss
Salmon Creek	VALDEZ A-1	61.03519 N	144.32353 W	C010S006E03	Ss
212-20-10080-2100-3115-4015	VALDEZ A-1	61.03519 N	144.32353 W	C010S006E03	Sp
	VALDEZ A-1	61.04015 N	144.33083 W	C009S006E34	Sp
212-20-10080-2115	CORDOVA D-2	60.84554 N	144.61458 W	C012S004E12	COr
	CORDOVA D-2	60.85340 N	144.64431 W	C012S004E02	COr

WATER BODY NUMBER / NAME	MAP SHEET	LAT.	LONG.	PLSS	SPECIES
212-20-10080-2115-3011	CORDOVA D-2	60.84590 N	144.63319 W	C012S004E11	COr
	CORDOVA D-2	60.84701 N	144.63757 W	C012S004E11	COr
212-20-10080-2115-3015	CORDOVA D-2	60.84881 N	144.63546 W	C012S004E11	COr
	CORDOVA D-2	60.84926 N	144.63908 W	C012S004E11	COr
212-20-10080-2121	CORDOVA D-2	60.86340 N	144.64367 W	C012S004E02	COr,Kr
	CORDOVA D-2	60.86104 N	144.64809 W	C012S004E02	COr,Kr
212-20-10080-2127	CORDOVA D-2	60.88150 N	144.66261 W	C011S004E27	Kr
Nels Miller Slough	CORDOVA D-2	60.88022 N	144.68132 W	C011S004E27	Kr
212-20-10080-2135	CORDOVA D-2	60.89737 N	144.68610 W	C011S004E22	COr,Kr
	CORDOVA D-2	60.89640 N	144.69579 W	C011S004E21	COr,Kr
212-20-10080-2151	CORDOVA D-3	60.95491 N	144.75707 W	C010S004E31	COr,Kr,Sr
	CORDOVA D-3	60.96379 N	144.78496 W	C010S003E36	COr,Kr,Sr
212-20-10080-2151-3031	CORDOVA D-3	60.96137 N	144.78607 W	C010S003E36	COr,Kr,Sr
Ginny Creek	CORDOVA D-3	60.96133 N	144.79182 W	C010S003E36	COr,Kr,Sr
212-20-10080-2157	CORDOVA D-3	60.99256 N	144.81081 W	C010S003E23	Sp
Whiting Falls Creek	CORDOVA D-3	60.99068 N	144.83964 W	C010S003E23	Ss
212-20-10080-2159	CORDOVA D-3	60.99273 N	144.80975 W	C010S003E24	COr,Sp
Tasnuna River	VALDEZ A-4	61.05876 N	145.33832 W	C009S001W25	COr
212-20-10080-2159-3006	CORDOVA D-3	60.99492 N	144.81796 W	C010S003E14	COr
	VALDEZ A-3	61.02949 N	144.82904 W	C010S003E02	COr
212-20-10080-2159-3011	VALDEZ A-3	61.00127 N	144.85902 W	C010S003E15	COr
	VALDEZ A-3	61.00181 N	144.86536 W	C010S003E15	COr
212-20-10080-2159-3011-4009	VALDEZ A-3	61.00090 N	144.85974 W	C010S003E15	COr
	CORDOVA D-3	60.99988 N	144.86140 W	C010S003E15	COr
212-20-10080-2159-3012	VALDEZ A-3	61.00357 N	144.86516 W	C010S003E15	COsr,Sr
	VALDEZ A-3	61.02843 N	144.88836 W	C010S003E04	COsr,Sr
212-20-10080-2159-3012-0910	VALDEZ A-3	61.02200 N	144.87207 W	C010S003E09	COsr,Sr
212-20-10080-2159-3012-4014	VALDEZ A-3	61.02286 N	144.87002 W	C010S003E09	COsr,Sr
	VALDEZ A-3	61.03439 N	144.88021 W	C010S003E04	COsr,Sr
212-20-10080-2159-3021	VALDEZ A-3	61.00607 N	144.89328 W	C010S003E16	COr,Sr
	VALDEZ A-3	61.00574 N	144.91465 W	C010S003E17	COr,Sr
212-20-10080-2159-3021-0910	VALDEZ A-3	61.01134 N	144.91620 W	C010S003E08	COr,Sr

WATER BODY NUMBER / NAME	MAP SHEET	LAT.	LONG.	PLSS	SPECIES
212-20-10080-2159-3021-4005	VALDEZ A-3	61.00641 N	144.90407 W	C010S003E17	COr,Sr
	VALDEZ A-3	61.00533 N	144.91150 W	C010S003E17	COr,Sr
212-20-10080-2159-3041	VALDEZ A-3	61.01808 N	144.91299 W	C010S003E08	COr,Sr
	VALDEZ A-3	61.01521 N	144.92767 W	C010S003E08	COr,Sr
212-20-10080-2159-3090	VALDEZ A-3	61.03944 N	145.06145 W	C009S002E33	COr
	VALDEZ A-3	61.04213 N	145.07618 W	C009S002E33	COr
212-20-10080-2159-3101	VALDEZ A-3	61.03339 N	145.07504 W	C010S002E04	COr
	VALDEZ A-3	61.01696 N	145.09178 W	C010S002E08	COr
212-20-10080-2159-3101-4008	VALDEZ A-3	61.02221 N	145.09029 W	C010S002E08	COr
	VALDEZ A-4	61.02348 N	145.16445 W	C010S001E01	COr
212-20-10080-2159-3101-4008-0910	VALDEZ A-3	61.02923 N	145.10519 W	C010S002E05	COr
212-20-10080-2159-3101-4008-5011	VALDEZ A-3	61.02450 N	145.09845 W	C010S002E05	COr
	VALDEZ A-3	61.01999 N	145.12032 W	C010S002E07	COr
212-20-10080-2159-3126	VALDEZ A-4	61.04740 N	145.14994 W	C009S001E36	COr
	VALDEZ A-4	61.05134 N	145.15045 W	C009S001E36	COr
212-20-10080-2159-3136	VALDEZ A-4	61.05042 N	145.17519 W	C009S001E35	COr
	VALDEZ A-4	61.05056 N	145.18138 W	C009S001E35	COr
212-20-10080-2159-3200	VALDEZ A-4	61.05872 N	145.32045 W	C009S001W25	COr,Ss
	VALDEZ A-4	61.06328 N	145.33250 W	C009S001W25	COr,Ss
212-20-10080-2159-3221	VALDEZ A-4	61.05800 N	145.33739 W	C009S001W25	COr
	VALDEZ A-4	61.05873 N	145.34853 W	C009S001W26	COr
212-20-10080-2170	VALDEZ A-3	61.06391 N	144.77401 W	C009S004E30	Ss
	VALDEZ A-3	61.06855 N	144.76674 W	C009S004E19	Ss
212-20-10080-2175	VALDEZ A-3	61.07420 N	144.83026 W	C009S003E23	COr
	VALDEZ A-3	61.07324 N	144.83688 W	C009S003E23	COr
212-20-10080-2179	VALDEZ A-3	61.08344 N	144.83207 W	C009S003E14	COr
	VALDEZ A-3	61.08215 N	144.83699 W	C009S003E14	COr
212-20-10080-2185	VALDEZ A-3	61.09554 N	144.83700 W	C009S003E11	Kr
	VALDEZ A-3	61.10111 N	144.84395 W	C009S003E10	Kr
212-20-10080-2189	VALDEZ A-3	61.11399 N	144.87813 W	C009S003E04	Kr
Jackson Creek	VALDEZ A-3	61.10727 N	144.87698 W	C009S003E09	Kr
212-20-10080-2193	VALDEZ A-3	61.13350 N	144.89305 W	C008S003E33	Kr
Cleave Creek	VALDEZ A-3	61.13222 N	144.89420 W	C008S003E32	Kr

WATER BODY NUMBER / NAME	MAP SHEET	LAT.	LONG.	PLSS	SPECIES
212-20-10080-2193-0910	VALDEZ A-3	61.13284 N	144.88917 W	C008S003E33	Kr
212-20-10080-2207	VALDEZ A-3	61.16713 N	144.93171 W	C008S003E19	Kr
	VALDEZ A-3	61.16556 N	144.93490 W	C008S003E19	Kr
212-20-10080-2215	VALDEZ A-3	61.19591 N	144.90342 W	C008S003E08	Kr
	VALDEZ A-3	61.19572 N	144.90564 W	C008S003E08	Kr
212-20-10080-2217	VALDEZ A-3	61.19632 N	144.90345 W	C008S003E05	Kr
	VALDEZ A-3	61.19647 N	144.90569 W	C008S003E05	Kr
212-20-10080-2219	VALDEZ A-3	61.19659 N	144.90326 W	C008S003E05	Kr
	VALDEZ A-3	61.19753 N	144.90477 W	C008S003E05	Kr
212-20-10080-2225	VALDEZ A-3	61.21306 N	144.86686 W	C007S003E33	Ss
	VALDEZ A-3	61.21877 N	144.86933 W	C007S003E33	Ss
212-20-10080-2225-0020	VALDEZ A-3	61.22201 N	144.87706 W	C007S003E33	Ss
212-20-10080-2235	VALDEZ A-3	61.21632 N	144.85342 W	C007S003E34	COr,Kr
Tiekel River	VALDEZ A-3	61.22431 N	144.87286 W	C007S003E33	COr,Kr
212-20-10080-2240	VALDEZ B-3	61.27681 N	144.82824 W	C007S003E11	Ss
	VALDEZ B-3	61.27812 N	144.82302 W	C007S003E11	Ss
212-20-10080-2240-0010	VALDEZ B-3	61.27842 N	144.82214 W	C007S003E11	Ss
212-20-10080-2244	VALDEZ B-3	61.28314 N	144.82627 W	C007S003E02	Ss
	VALDEZ B-3	61.28542 N	144.82103 W	C007S003E02	Ss
212-20-10080-2244-0010	VALDEZ B-3	61.28674 N	144.81818 W	C007S003E02	Ss
212-20-10080-2246	VALDEZ B-3	61.29167 N	144.81733 W	C007S003E02	Ss
	VALDEZ B-3	61.29314 N	144.81083 W	C007S003E02	Ss
212-20-10080-2248	VALDEZ B-3	61.30093 N	144.80942 W	C006S003E35	Ss
	VALDEZ B-3	61.30200 N	144.80688 W	C006S003E35	Ss
212-20-10080-2248-0010	VALDEZ B-3	61.30285 N	144.80513 W	C006S003E35	Ss
212-20-10080-2254	VALDEZ B-3	61.31708 N	144.78770 W	C006S003E25	Ss
	VALDEZ B-3	61.31643 N	144.78143 W	C006S003E25	Ss
212-20-10080-2254-0010	VALDEZ B-3	61.31646 N	144.78152 W	C006S003E25	Ss

WATER BODY NUMBER / NAME	MAP SHEET	LAT.	LONG.	PLSS	SPECIES
212-20-10080-2261	VALDEZ B-2	61.35445 N	144.70391 W	C006S004E16	COsr,Ss
Uranatina River	VALDEZ B-2	61.36375 N	144.68725 W	C006S004E09	Ss
212-20-10080-2281	VALDEZ B-2	61.41644 N	144.47741 W	C005S005E22	COr
Haley Creek	VALDEZ B-2	61.41911 N	144.47891 W	C005S005E22	COr
212-20-10080-2295	VALDEZ B-2	61.48175 N	144.45484 W	C004S005E35	COr
O'Brien Creek	VALDEZ B-2	61.48431 N	144.46359 W	C004S005E35	COr
212-20-10080-2300	VALDEZ C-2	61.51264 N	144.40327 W	C004S006E19	COp,Kp,Sp,SHp
Chitina River	MC CARTHY A-4	61.12463 N	142.17798 W	C008S018E33	COp,Sp
212-20-10080-2300-3041	VALDEZ B-1	61.46975 N	144.18571 W	C005S007E05	COr
Kuskulana River	VALDEZ B-1	61.48309 N	144.06835 W	C004S007E36	COr
212-20-10080-2300-3041-4021	VALDEZ B-1	61.48309 N	144.06835 W	C004S007E36	COp
Strelna Creek	VALDEZ C-1	61.53866 N	144.05906 W	C004S007E12	COs
212-20-10080-2300-3310	MC CARTHY B-8	61.39412 N	143.99252 W	C005S008E33	COsr,Kpr,Ss,SHp
Tebay River	VALDEZ A-1	61.23070 N	144.20245 W	C007S007E29	Ks
212-20-10080-2300-3310-4085	VALDEZ B-1	61.28352 N	144.05878 W	C007S007E01	Sp,SHp
Hanagita River	MC CARTHY A-7	61.19558 N	143.55363 W	C008S010E11	SHs
212-20-10080-2300-3310-4085-0010	MC CARTHY A-8	61.23399 N	143.79678 W	C007S009E28	Sp,SHp
Hanagita Lake					
212-20-10080-2300-3318	MC CARTHY B-8	61.36659 N	143.96645 W	C006S008E10	COr,Kr
Anticipation Creek	MC CARTHY B-8	61.36348 N	143.97306 W	C006S008E09	COr,Kr
212-20-10080-2300-3371	MC CARTHY B-8	61.37201 N	143.78366 W	C006S009E03	COp,Kp,Sp,SHp
Gilahina River	MC CARTHY B-8	61.44277 N	143.71434 W	C005S009E12	Ksr,Ss
212-20-10080-2300-3371-4041	MC CARTHY B-8	61.42551 N	143.73350 W	C005S009E23	COp,Ks,Sp,SHp
Chokosna River	MC CARTHY B-8	61.47633 N	143.77111 W	C004S009E34	Kp
212-20-10080-2300-3371-4041-5105	MC CARTHY B-8	61.45045 N	143.76314 W	C005S009E10	COsr,SHp
	MC CARTHY B-8	61.45544 N	143.78975 W	C005S009E10	COsr
212-20-10080-2300-3371-4041-5105-0010	MC CARTHY B-8	61.45610 N	143.79070 W	C005S009E09	COs
212-20-10080-2300-3402	MC CARTHY B-8	61.32721 N	143.66158 W	C006S010E20	Ksr
Skull Creek	MC CARTHY B-8	61.32312 N	143.66444 W	C006S010E29	Ksr
212-20-10080-2300-3421	MC CARTHY B-7	61.32430 N	143.56579 W	C006S010E26	COpr,Spr,SHp
Lakina River	MC CARTHY B-7	61.48525 N	143.36772 W	C004S011E26	COp
212-20-10080-2300-3421-4021	MC CARTHY B-7	61.34261 N	143.54178 W	C006S010E13	COp
Crystal Creek	MC CARTHY B-7	61.36732 N	143.42713 W	C006S011E10	COr

WATER BODY NUMBER / NAME	MAP SHEET	LAT.	LONG.	PLSS	SPECIES
212-20-10080-2300-3421-4062	MC CARTHY B-7	61.36982 N	143.36278 W	C006S011E01	COsr,Sp,SHs
*Long Lake Creek	MC CARTHY B-6	61.38739 N	143.22947 W	C005S012E34	COs,Sp
212-20-10080-2300-3421-4062-0010	MC CARTHY B-7	61.38538 N	143.28290 W	C005S012E32	COp,Ss
Long Lake					
212-20-10080-2300-3421-4463	MC CARTHY B-7	61.48525 N	143.36772 W	C004S011E26	COs
	MC CARTHY B-7	61.49871 N	143.39368 W	C004S011E27	COs
212-20-10080-2300-3511	MC CARTHY B-6	61.35406 N	143.24296 W	C006S012E15	COp,Sp,Kp
Nizina River	MC CARTHY B-5	61.45852 N	142.60054 W	C005S016E06	COp
212-20-10080-2300-3511-4035	MC CARTHY B-6	61.37908 N	142.99663 W	C006S013E01	COp
Kennicott River	MC CARTHY B-6	61.43151 N	142.92844 W	C005S014E17	COp
212-20-10080-2300-3511-4035-5018	MC CARTHY B-6	61.43019 N	142.93305 W	C005S014E17	COr
	MC CARTHY B-6	61.43462 N	142.93215 W	C005S014E17	COr
212-20-10080-2300-3511-4035-5019	MC CARTHY B-6	61.43151 N	142.92844 W	C005S014E17	COsr
	MC CARTHY B-6	61.43456 N	142.92093 W	C005S014E16	COsr
212-20-10080-2300-3511-4100	MC CARTHY B-5	61.36375 N	142.72745 W	C006S015E09	Kp
Young Creek	MC CARTHY A-5	61.24134 N	142.64797 W	C007S015E24	Kr
212-20-10080-2300-3511-4110	MC CARTHY B-5	61.36708 N	142.69672 W	C006S015E10	COsr
May Creek	MC CARTHY B-5	61.34890 N	142.69563 W	C006S015E15	COsr
212-20-10080-2300-3511-4114	MC CARTHY B-5	61.37003 N	142.69302 W	C006S015E03	COr
	MC CARTHY B-5	61.36902 N	142.68811 W	C006S015E10	COr
212-20-10080-2300-3511-4116	MC CARTHY B-5	61.37123 N	142.69172 W	C006S015E03	COr
	MC CARTHY B-5	61.36825 N	142.67840 W	C006S015E11	COr
212-20-10080-2300-3511-4120	MC CARTHY B-5	61.37628 N	142.64355 W	C006S015E01	COsr,Ss
Lake Creek	MC CARTHY B-5	61.36519 N	142.63098 W	C006S015E12	COs,Ss
212-20-10080-2300-3511-4120-5003	MC CARTHY B-5	61.36519 N	142.63098 W	C006S015E12	COs,Ss
	MC CARTHY B-5	61.37138 N	142.61350 W	C006S016E06	COs,Ss
212-20-10080-2300-3511-4130	MC CARTHY B-5	61.38471 N	142.58737 W	C005S016E32	COpr,Ss
	MC CARTHY B-5	61.40218 N	142.56637 W	C005S016E29	Sp
212-20-10080-2300-3511-4130-0010	MC CARTHY B-5	61.39286 N	142.56682 W	C005S016E32	Sp
212-20-10080-2300-3511-4135	MC CARTHY B-5	61.40633 N	142.60776 W	C005S016E30	COr
	MC CARTHY B-5	61.40623 N	142.60779 W	C005S016E30	COr
212-20-10080-2300-3511-4141	MC CARTHY B-5	61.45822 N	142.61155 W	C005S016E06	COr
	MC CARTHY B-5	61.46650 N	142.60748 W	C005S016E06	COr

WATER BODY NUMBER / NAME	MAP SHEET	LAT.	LONG.	PLSS	SPECIES
212-20-10080-2300-3540	MC CARTHY B-6	61.32812 N	143.13658 W	C006S013E19	Kp
Chakina River	MC CARTHY A-6	61.16779 N	143.11542 W	C008S013E17	Kp
212-20-10080-2300-3540-4100	MC CARTHY A-6	61.16779 N	143.11542 W	C008S013E17	Kp
West Fork Chakina River	MC CARTHY A-6	61.09085 N	143.19706 W	C009S012E13	Ks
212-20-10080-2300-3540-4100-5018	MC CARTHY A-6	61.14527 N	143.19745 W	C008S012E26	Ks
Monahan Creek	MC CARTHY A-7	61.13769 N	143.25487 W	C008S012E33	Kp
212-20-10080-2300-3660	MC CARTHY A-5	61.21103 N	142.83745 W	C007S014E35	COp,Kp,Sp
Tana River	BERING GLACIER D-5	60.88946 N	142.77414 W	C011S015E29	Kp,Sp
212-20-10080-2300-3660-4200	MC CARTHY A-5	61.05667 N	142.74374 W	C009S015E28	COs,Ks
Willow Creek	MC CARTHY A-5	61.05274 N	142.74596 W	C009S015E28	COs,Ks
212-20-10080-2300-3660-4201	MC CARTHY A-5	61.01723 N	142.68575 W	C010S015E11	Sp
	BERING GLACIER D-5	60.99371 N	142.67712 W	C010S015E24	Ss
212-20-10080-2300-3660-4207	BERING GLACIER D-5	60.98219 N	142.71272 W	C010S015E23	Ss
	BERING GLACIER D-5	60.94967 N	142.68315 W	C011S015E01	Ss
212-20-10080-2300-3660-4219	BERING GLACIER D-5	60.94145 N	142.72088 W	C011S015E03	Ks,Ss
	BERING GLACIER D-5	60.88349 N	142.72270 W	C011S015E27	Ss
212-20-10080-2300-3660-4258	BERING GLACIER D-5	60.88946 N	142.77414 W	C011S015E29	Kp,Sp
West Fork Tana River	BERING GLACIER D-6	60.89435 N	143.13299 W	C011S013E20	Sp
212-20-10080-2300-3660-4258-5050	BERING GLACIER D-6	60.88387 N	142.87702 W	C011S014E26	Kp,Ss
	BERING GLACIER D-6	60.89554 N	142.93240 W	C011S014E21	Ss
212-20-10080-2300-3660-4258-5081	BERING GLACIER D-6	60.87915 N	143.01537 W	C011S013E25	Ss
	BERING GLACIER D-6	60.87437 N	143.01816 W	C011S013E36	Ss
212-20-10080-2300-3660-4258-5091	BERING GLACIER D-6	60.88405 N	143.07261 W	C011S013E27	Ss
	BERING GLACIER D-6	60.87878 N	143.06982 W	C011S013E27	Ss
212-20-10080-2300-3660-4258-5100	BERING GLACIER D-6	60.89316 N	143.09687 W	C011S013E22	Ss
	BERING GLACIER D-6	60.89668 N	143.09971 W	C011S013E21	Ss
212-20-10080-2300-3751	MC CARTHY A-4	61.12463 N	142.17798 W	C008S018E33	COs,Ss
Clear Stream	MC CARTHY A-3	61.10780 N	142.04847 W	C009S019E09	COp,Sp
212-20-10080-2310	VALDEZ C-2	61.53897 N	144.41205 W	C004S005E12	Ss
Kotsina River	VALDEZ C-2	61.53940 N	144.37710 W	C004S006E07	Ss
212-20-10080-2326	VALDEZ C-2	61.62794 N	144.46660 W	C003S005E11	COr,Kr
Horse Creek	VALDEZ C-2	61.62887 N	144.46392 W	C003S005E11	COr
212-20-10080-2331	VALDEZ C-2	61.63948 N	144.61050 W	C003S004E01	COp,Kp,Sp
Tonsina River	VALDEZ B-5	61.42635 N	145.54720 W	C005S002W23	Kr,Sr

WATER BODY NUMBER / NAME	MAP SHEET	LAT.	LONG.	PLSS	SPECIES
212-20-10080-2331-0020 Tonsina Lake	VALDEZ B-5	61.48061 N	145.54044 W	C004S002W35	COr,Kp,Ssr
212-20-10080-2331-3005	VALDEZ C-2 VALDEZ C-2	61.64138 N 61.65073 N	144.62191 W 144.65126 W	C003S004E02 C002S004E34	COs,Ss COs,Ss
212-20-10080-2331-3055	VALDEZ C-3 VALDEZ C-3	61.66363 N 61.65658 N	144.77036 W 144.77346 W	C002S003E25 C002S003E36	Ksr Ksr
212-20-10080-2331-3060 Willow Creek	VALDEZ C-3 VALDEZ C-3	61.70935 N 61.71624 N	144.94755 W 144.94606 W	C002S003E07 C002S003E06	Kr Kr
212-20-10080-2331-3063 Dust Creek	VALDEZ C-3 VALDEZ C-3	61.70369 N 61.58693 N	145.05270 W 144.95944 W	C002S002E09 C003S002E24	Ks Ks
212-20-10080-2331-3068 Squirrel Creek	VALDEZ C-4 VALDEZ C-4	61.66600 N 61.68826 N	145.16902 W 145.20416 W	C002S001E26 C002S001E15	COr COr
212-20-10080-2331-3071 Bernard Creek	VALDEZ C-4 VALDEZ C-3	61.66294 N 61.61466 N	145.17061 W 145.11288 W	C002S001E26 C003S002E18	Ksr Ks
212-20-10080-2331-3077	VALDEZ C-4 VALDEZ C-4	61.61327 N 61.60293 N	145.21226 W 145.21408 W	C003S001E15 C003S001E15	Kr Kr
212-20-10080-2331-3081 Little Tonsina River	VALDEZ C-4 VALDEZ B-4	61.59924 N 61.46872 N	145.22525 W 145.12711 W	C003S001E21 C005S002E06	COpr,Kpr,Ss COs,Ks
212-20-10080-2331-3081-4040	VALDEZ C-4 VALDEZ C-4	61.51013 N 61.51041 N	145.23637 W 145.23610 W	C004S001E21 C004S001E21	COr COr
212-20-10080-2331-3081-4050 Slate Creek	VALDEZ B-4 VALDEZ B-4	61.49941 N 61.49171 N	145.21232 W 145.22000 W	C004S001E27 C004S001E27	Ks Ks
212-20-10080-2331-3093 Quartz Creek	VALDEZ C-4 VALDEZ C-4	61.52225 N 61.51980 N	145.49475 W 145.47151 W	C004S002W13 C004S001W18	Ks Ks
212-20-10080-2331-3100 Greyling Creek	VALDEZ C-5 VALDEZ B-5	61.51353 N 61.40073 N	145.50934 W 145.74683 W	C004S002W24 C005S003W27	COr,Kpr Ks
212-20-10080-2350 Cheshnina River	VALDEZ C-2 VALDEZ C-2	61.69971 N 61.69937 N	144.69886 W 144.69243 W	C002S004E16 C002S004E16	Kr Kr
212-20-10080-2370 Dadina River	VALDEZ D-3 VALDEZ D-3	61.81791 N 61.82219 N	145.07384 W 145.05417 W	C001N002E32 C001N002E33	COr COr
212-20-10080-2401 Klutina River	VALDEZ D-4 VALDEZ B-6	61.95496 N 61.45478 N	145.28537 W 146.05729 W	C002N001E18 C005S005W12	COp,Kpr,Sp Ss
212-20-10080-2401-0020 Klutina Lake	VALDEZ C-6	61.66867 N	145.98715 W	C002S004W29	COp,Kpr,Ssr

WATER BODY NUMBER / NAME	MAP SHEET	LAT.	LONG.	PLSS	SPECIES
212-20-10080-2401-0030	VALDEZ B-6	61.45393 N	146.04574 W	C005S005W12	Ss
212-20-10080-2401-3059	VALDEZ D-5	61.80347 N	145.56839 W	C001S002W03	Kr
	VALDEZ D-5	61.80151 N	145.56496 W	C001S002W10	Kr
212-20-10080-2401-3061	VALDEZ D-5	61.76353 N	145.64776 W	C001S002W19	Kpr
Manker Creek	VALDEZ C-5	61.56852 N	145.67490 W	C003S003W36	Ks
212-20-10080-2401-3071	VALDEZ C-5	61.73585 N	145.74209 W	C001S003W34	Kp,Ssr
Mahlo River	VALDEZ C-5	61.66663 N	145.72187 W	C002S003W26	Ks
212-20-10080-2401-3100	VALDEZ C-6	61.73755 N	145.96939 W	C001S004W33	Ks,Ss
Saint Anne Creek	VALDEZ D-6	61.82838 N	146.05494 W	C001N005W36	Ks,Ss
212-20-10080-2401-3120	VALDEZ C-6	61.64133 N	146.02292 W	C003S004W06	Ss
Curtis Gulch	VALDEZ C-6	61.64889 N	146.05463 W	C002S005W36	Ss
212-20-10080-2401-3124	VALDEZ C-6	61.63226 N	146.02637 W	C003S004W06	Ss
	VALDEZ C-6	61.63430 N	146.03071 W	C003S004W06	Ss
212-20-10080-2401-3130	VALDEZ C-6	61.60408 N	145.99862 W	C003S004W17	COp
Hallet River	VALDEZ C-6	61.55735 N	146.16864 W	C003S005W32	COp
212-20-10080-2401-3137	VALDEZ C-6	61.60200 N	145.96287 W	C003S004W16	Ss
	VALDEZ C-6	61.58829 N	145.95118 W	C003S004W21	Ss
212-20-10080-2401-3145	VALDEZ C-6	61.51963 N	145.97009 W	C004S004W16	Ss
	VALDEZ C-6	61.51060 N	145.96911 W	C004S004W21	Ss
212-20-10080-2401-3145-0010	VALDEZ C-6	61.51643 N	145.96741 W	C004S004W16	Ss
212-20-10080-2404	VALDEZ D-4	61.96549 N	145.29677 W	C002N001E07	COr
Klawaai River	VALDEZ D-4	61.98223 N	145.27664 W	C002N001E05	COr
212-20-10080-2405	VALDEZ D-4	61.95848 N	145.29010 W	C002N001E18	COr,Kr
Yetna Creek	VALDEZ D-4	61.98078 N	145.34531 W	C002N001W02	Kr
212-20-10080-2431	GULKANA A-3	62.03781 N	145.38873 W	C003N001W15	COp,Kp,Sp,SHp
Tazlina River	GULKANA A-5	62.01107 N	146.23605 W	C003N006W25	COp,Kp,Sp,SHp
212-20-10080-2431-0040	VALDEZ D-7	61.89367 N	146.47968 W	C001N007W03	COp,Kp,Ssr,SHp
Tazlina Lake					
212-20-10080-2431-3022	GULKANA A-3	62.07720 N	145.47882 W	C003N001W06	Kr
	GULKANA A-3	62.07816 N	145.47867 W	C004N001W31	Kr
212-20-10080-2431-3027	GULKANA A-4	62.08175 N	145.56067 W	C004N002W34	SHs
	VALDEZ D-5	61.91768 N	145.61282 W	C002N002W33	SHs

WATER BODY NUMBER / NAME	MAP SHEET	LAT.	LONG.	PLSS	SPECIES
212-20-10080-2431-3051	GULKANA A-4	62.07850 N	145.68446 W	C004N003W36	SHs
Nickel Creek	GULKANA A-4	62.02554 N	145.82818 W	C003N003W20	SHs
212-20-10080-2431-3075	GULKANA A-4	62.07081 N	145.92947 W	C003N004W03	SHs
Durham Creek	GULKANA A-4	62.01817 N	145.99230 W	C003N004W29	SHs
212-20-10080-2431-3082	GULKANA A-4	62.06444 N	145.99904 W	C003N004W05	Kp,Ss
Tolsona Creek	GULKANA A-5	62.15816 N	146.03287 W	C004N004W06	Ks
212-20-10080-2431-3113	VALDEZ D-7	61.98477 N	146.31377 W	C002N006W03	Ks,Sp,SHs
Kaina Creek	VALDEZ C-6	61.69691 N	146.24337 W	C002S006W13	Ss
212-20-10080-2431-3113-0010	VALDEZ D-6	61.83840 N	146.19938 W	C001N005W30	Kp,Sp
Kaina Lake					
212-20-10080-2431-3113-0020	VALDEZ C-6	61.69367 N	146.24437 W	C002S006W13	Ss
212-20-10080-2431-3122	VALDEZ D-7	61.96693 N	146.41654 W	C002N007W12	COr,Ks,Sp
Mendeltna Creek	GULKANA A-6	62.19082 N	146.79347 W	C005N008W30	Sp
212-20-10080-2431-3122-0010	GULKANA A-6	62.14701 N	146.65442 W	C004N008W11	Sp
Old Man Lake					
212-20-10080-2431-3122-4010	GULKANA A-5	62.04062 N	146.48832 W	C003N007W15	COr,Kr
Woods Creek	GULKANA A-6	62.05114 N	146.50738 W	C003N007W09	Kr
212-20-10080-2440	GULKANA A-3	62.10175 N	145.39101 W	C004N001W27	Kr
	GULKANA A-3	62.10356 N	145.39365 W	C004N001W27	Kr
212-20-10080-2445	GULKANA A-3	62.13073 N	145.41843 W	C004N001W16	Kr
Dry Creek	GULKANA A-3	62.15056 N	145.47659 W	C004N001W06	Kr
212-20-10080-2461	GULKANA A-3	62.22092 N	145.39660 W	C005N001W15	Ksr,Sp,PCp,SHp
Gulkana River	MT HAYES A-4	63.17940 N	145.51875 W	F020S012E18	Sr
212-20-10080-2461-0040	GULKANA D-4	62.90902 N	145.53388 W	C013N002W14	Ssr
Paxson Lake					
212-20-10080-2461-0060	MT HAYES A-4	63.13903 N	145.54945 W	F020S011E36	Ssr
Summit Lake					
212-20-10080-2461-0970	MT HAYES A-4	63.05032 N	145.50109 W	F021S012E32	Ss
212-20-10080-2461-0990	MT HAYES A-4	63.06995 N	145.51246 W	F021S012E30	Ss
212-20-10080-2461-3023	GULKANA B-3	62.25523 N	145.39846 W	C006N001W34	Kr
Bear Creek	GULKANA B-3	62.26589 N	145.41419 W	C006N001W28	Kr

WATER BODY NUMBER / NAME	MAP SHEET	LAT.	LONG.	PLSS	SPECIES
212-20-10080-2461-3044	GULKANA B-3	62.38544 N	145.37664 W	C007N001W15	Kr
	GULKANA B-3	62.38811 N	145.37104 W	C007N001W14	Kr
212-20-10080-2461-3050	GULKANA B-3	62.39437 N	145.38582 W	C007N001W15	Kr
	GULKANA B-3	62.41425 N	145.38992 W	C007N001W03	Kr
212-20-10080-2461-3080	GULKANA C-4	62.52382 N	145.52616 W	C009N002W36	Kr
Sourdough Creek	GULKANA C-3	62.56273 N	145.45878 W	C009N001W17	Kr
212-20-10080-2461-3091	GULKANA C-4	62.57387 N	145.62799 W	C009N002W08	Kp,Sp
West Fork Gulkana River	GULKANA D-6	62.81232 N	146.68247 W	C012N008W23	Kp,Sp
212-20-10080-2461-3091-0030	GULKANA D-6	62.80483 N	146.69362 W	C012N008W22	Kp,Sp
212-20-10080-2461-3091-4021	GULKANA C-4	62.58828 N	145.87288 W	C009N003W06	Sp
	GULKANA C-4	62.56978 N	145.89072 W	C009N004W12	Sp
212-20-10080-2461-3091-4021-0010	GULKANA C-4	62.54511 N	145.85414 W	C009N003W19	Sp
Fish Lake					
212-20-10080-2461-3091-4021-5020	GULKANA C-4	62.51897 N	145.83806 W	C009N003W32	Sp
Dog Creek	GULKANA B-5	62.40451 N	146.00424 W	C007N004W08	Sp
212-20-10080-2461-3091-4021-5020-0020	GULKANA B-4	62.44566 N	145.93386 W	C008N004W27	Sp
Dog Lake					
212-20-10080-2461-3091-4021-5020-0030	GULKANA B-4	62.43928 N	145.96303 W	C008N004W28	Sp
212-20-10080-2461-3091-4021-5020-0040	GULKANA B-4	62.41650 N	145.98219 W	C007N004W04	Sp
212-20-10080-2461-3091-4021-5020-0050	GULKANA B-5	62.36372 N	146.02914 W	C007N004W30	Sp
Crosswind Lake					
212-20-10080-2461-3091-4042	GULKANA C-5	62.63955 N	146.02342 W	C010N004W20	Ss
*Victor Creek	GULKANA D-5	62.79106 N	146.06324 W	C012N005W25	Ss
212-20-10080-2461-3091-4046	GULKANA C-5	62.65617 N	146.10629 W	C010N005W11	Kp
	GULKANA C-5	62.67244 N	146.11240 W	C010N005W02	Ks
212-20-10080-2461-3091-4049	GULKANA C-5	62.66076 N	146.27283 W	C010N006W12	Kr
	GULKANA C-5	62.66035 N	146.27789 W	C010N006W12	Kr
212-20-10080-2461-3091-4122	GULKANA C-5	62.72521 N	146.43641 W	C011N006W19	Sp
Keg Creek	GULKANA D-5	62.82605 N	146.35118 W	C012N006W16	Ss
212-20-10080-2461-3091-4142	GULKANA C-6	62.73674 N	146.54787 W	C011N007W16	Ks
Moose Creek	GULKANA D-6	62.78353 N	146.50409 W	C012N007W34	Ks

WATER BODY NUMBER / NAME	MAP SHEET	LAT.	LONG.	PLSS	SPECIES
212-20-10080-2461-3091-4159	GULKANA C-6	62.73653 N	146.64866 W	C011N008W13	Kr
	GULKANA C-6	62.71998 N	146.65275 W	C011N008W24	Kr
212-20-10080-2461-3091-4163	GULKANA C-6	62.74561 N	146.69263 W	C011N008W10	Ksr
	GULKANA C-6	62.74766 N	146.70303 W	C011N008W10	Ksr
212-20-10080-2461-3091-4221	GULKANA D-6	62.79938 N	146.69201 W	C012N008W22	Ks,Ss
	GULKANA D-6	62.79891 N	146.70912 W	C012N008W27	Ks,Ss
212-20-10080-2461-3161	GULKANA D-4	62.81928 N	145.66162 W	C012N002W18	Kp,SHs
Twelvemile Creek	GULKANA D-4	62.80645 N	145.86516 W	C012N003W19	SHs
212-20-10080-2461-3171	GULKANA D-4	62.84564 N	145.66889 W	C012N002W06	Ks,Ss,SHp
Middle Fork Gulkana River	GULKANA D-5	62.92261 N	146.10222 W	C013N005W12	Kp,Sp,SHp
212-20-10080-2461-3171-0030	GULKANA D-5	62.93401 N	146.11029 W	C013N005W02	Ss
Dickey Lake					
212-20-10080-2461-3171-4032	GULKANA D-4	62.90594 N	145.90553 W	C013N004W13	Ks,Sp,SHp
	MT HAYES A-4	63.06807 N	145.70925 W	F021S011E30	Ks,Ssr
212-20-10080-2461-3171-4032-0010	MT HAYES A-4	63.00791 N	145.74861 W	F022S010E13	Ks,Spr
Wait-a-Bit Lake					
212-20-10080-2461-3171-4032-0020	MT HAYES A-4	63.02902 N	145.72167 W	F022S011E07	Ks,Spr
212-20-10080-2461-3171-4032-0030	MT HAYES A-4	63.06180 N	145.71501 W	F021S011E30	Ks,Ssr
Octopus Lake					
212-20-10080-2461-3171-4032-0040	MT HAYES A-4	63.07264 N	145.70390 W	F021S011E30	Ssr
212-20-10080-2461-3171-4042	GULKANA D-4	62.91650 N	145.92922 W	C013N004W11	Sp
	GULKANA D-4	62.97456 N	145.90208 W	F022S010E30	Sp
212-20-10080-2461-3171-4042-0010	GULKANA D-4	62.99151 N	145.88390 W	F022S010E20	Ssr
Swede Lake					
212-20-10080-2461-3232	MT HAYES A-4	63.01304 N	145.50124 W	F022S012E17	Ss
*One Mile Creek	MT HAYES A-3	63.01800 N	145.49089 W	F022S012E08	Ss
212-20-10080-2461-3241	MT HAYES A-4	63.02403 N	145.51972 W	F022S012E07	Ss
	MT HAYES A-4	63.02994 N	145.52267 W	F022S012E07	Ss
212-20-10080-2461-3241-0010	MT HAYES A-4	63.03680 N	145.52222 W	F022S012E06	Ss
Mud Lake					
212-20-10080-2461-3272	MT HAYES A-3	63.10178 N	145.49311 W	F021S012E17	Sr
Fish Creek	MT HAYES A-3	63.07917 N	145.40512 W	F021S012E23	Ssr

WATER BODY NUMBER / NAME	MAP SHEET	LAT.	LONG.	PLSS	SPECIES
212-20-10080-2461-3272-0010 Lower Fish Lake	MT HAYES A-3	63.08681 N	145.41833 W	F021S012E22	Ssr
212-20-10080-2461-3272-0020 Upper Fish Lake	MT HAYES A-3	63.06514 N	145.39361 W	F021S012E26	Ssr
212-20-10080-2461-3292 Gunn Creek	MT HAYES A-4 MT HAYES A-3	63.16951 N 63.13026 N	145.53200 W 145.39411 W	F020S012E19 F021S012E02	Ss Ss
212-20-10080-2461-3292-4301	MT HAYES A-3 MT HAYES A-3	63.13026 N 63.13067 N	145.39411 W 145.34668 W	F021S012E02 F021S012E01	Ss Ss
212-20-10080-2481 Gakona River	GULKANA B-3 MT HAYES A-3	62.29912 N 63.09396 N	145.31083 W 145.23491 W	C006N001E18 F021S013E15	Kp,Sp Sp
212-20-10080-2481-3050	GULKANA C-3 GULKANA C-3	62.55203 N 62.55309 N	145.21154 W 145.20428 W	C009N001E22 C009N001E22	Kr Kr
212-20-10080-2481-3071 Spring Creek	GULKANA C-3 GULKANA D-3	62.61640 N 62.78197 N	145.24773 W 145.43394 W	C010N001E28 C012N001W33	Kp,Sp Ks,Sp
212-20-10080-2481-3071-4050 Gillespie Creek	GULKANA D-3 GULKANA D-3	62.78197 N 62.78645 N	145.43394 W 145.47963 W	C012N001W33 C012N001W30	Ksr,Sp Kr,Sp
212-20-10080-2481-3071-4050-0020	GULKANA D-3	62.78846 N	145.48637 W	C012N001W30	Sp
212-20-10080-2481-3177	MT HAYES A-3 MT HAYES A-3	63.08337 N 63.10412 N	145.25973 W 145.26809 W	F021S013E21 F021S013E09	Ks Ks
212-20-10080-2481-3181	MT HAYES A-3 MT HAYES A-3	63.08781 N 63.13711 N	145.25063 W 145.25314 W	F021S013E21 F020S013E33	Kp Kp
212-20-10080-2481-3188	MT HAYES A-3 MT HAYES A-3	63.09396 N 63.05060 N	145.23491 W 145.16632 W	F021S013E15 F021S013E36	Ss Sp
212-20-10080-2489 Tulsona Creek	GULKANA B-3 GULKANA B-2	62.39809 N 62.43116 N	145.07696 W 144.96787 W	C007N002E08 C008N002E36	Kr Kr
212-20-10080-2500	GULKANA B-2 GULKANA B-2	62.44861 N 62.43427 N	144.84145 W 144.70437 W	C008N003E27 C008N004E32	Kp Ks
212-20-10080-2500-3053	GULKANA B-2 GULKANA B-2	62.43427 N 62.44707 N	144.70437 W 144.66648 W	C008N004E32 C008N004E28	Ks Ks
212-20-10080-2561 Sinona Creek	GULKANA C-2 GULKANA C-2	62.56428 N 62.63846 N	144.64790 W 144.79482 W	C009N004E15 C010N003E23	Ks Ks
212-20-10080-2563	GULKANA C-2 GULKANA C-2	62.56881 N 62.58662 N	144.62709 W 144.64373 W	C009N004E10 C009N004E03	Ksr Kr

WATER BODY NUMBER / NAME	MAP SHEET	LAT.	LONG.	PLSS	SPECIES
212-20-10080-2571	GULKANA C-2	62.58743 N	144.59612 W	C009N004E02	Kp,Sp
Chistochina River	GULKANA D-2	62.77993 N	144.66068 W	C012N004E33	Kp,Sp
212-20-10080-2571-3062	GULKANA D-2	62.77993 N	144.66068 W	C012N004E33	Ksr,Sp
East Fork Chistochina River	GULKANA D-1	62.98869 N	144.48168 W	C014N005E16	Ks
212-20-10080-2571-3062-4042	GULKANA D-1	62.96159 N	144.45758 W	C014N005E27	Kpr,Ssr
Eagle Creek	GULKANA D-1	62.97029 N	144.43692 W	C014N005E27	Kpr,Ssr
212-20-10080-2571-3062-4042-5010	GULKANA D-1	62.97029 N	144.43692 W	C014N005E27	Ksr,Ssr
	GULKANA D-1	62.98624 N	144.40451 W	C014N005E23	Ssr
212-20-10080-2574	GULKANA C-2	62.60117 N	144.58633 W	C010N004E36	Kr
Boulder Creek	GULKANA C-2	62.59777 N	144.56839 W	C010N004E36	Kr
212-20-10080-2576	GULKANA C-2	62.60753 N	144.56423 W	C010N004E36	Ks
	GULKANA C-1	62.62062 N	144.47199 W	C010N005E28	Ks
212-20-10080-2576-3014	GULKANA C-2	62.61445 N	144.51179 W	C010N005E29	Ks
	GULKANA C-1	62.61474 N	144.47184 W	C010N005E28	Ks
212-20-10080-2576-3014-4008	GULKANA C-2	62.61375 N	144.50459 W	C010N005E29	Ks
	GULKANA C-1	62.60713 N	144.48393 W	C010N005E33	Ks
212-20-10080-2576-3014-4012	GULKANA C-1	62.61599 N	144.49303 W	C010N005E28	Ks
	GULKANA C-1	62.61482 N	144.48457 W	C010N005E28	Ks
212-20-10080-2583	GULKANA C-2	62.62575 N	144.54826 W	C010N005E30	Kr
	GULKANA C-2	62.64402 N	144.53499 W	C010N005E18	Kr
212-20-10080-2588	GULKANA C-1	62.65099 N	144.39638 W	C010N005E13	Kp
Tobey Creek	GULKANA C-1	62.64325 N	144.31128 W	C010N006E16	Kp
212-20-10080-2591	GULKANA C-1	62.64020 N	144.44638 W	C010N005E22	Ksr
Indian Creek	GULKANA D-1	62.76918 N	144.44788 W	C011N005E03	Kp
212-20-10080-2598	GULKANA C-1	62.66998 N	144.11422 W	C010N007E04	Ks
Drop Creek	NABESNA C-6	62.66547 N	143.99366 W	C010N008E07	Ks
212-20-10080-2598-3018	NABESNA C-6	62.66547 N	143.99366 W	C010N008E07	Ks
	NABESNA C-6	62.59109 N	143.95555 W	C009N008E05	Ks
212-20-10080-2605	GULKANA C-1	62.69957 N	144.01121 W	C011N007E25	Kp,Sp
Slana River	MT HAYES A-1	63.00646 N	144.28603 W	C014N006E09	Ss
212-20-10080-2605-3019	NABESNA C-6	62.70742 N	143.94994 W	C011N008E29	Kp
Ahtell Creek	GULKANA D-1	62.78831 N	144.07970 W	C012N007E27	Ks
212-20-10080-2605-3019-4051	GULKANA D-1	62.75383 N	144.07300 W	C011N007E10	Kr
Flat Creek	GULKANA D-1	62.75407 N	144.08925 W	C011N007E10	Kr

WATER BODY NUMBER / NAME	MAP SHEET	LAT.	LONG.	PLSS	SPECIES
212-20-10080-2605-3020	NABESNA C-6	62.71042 N	143.93411 W	C011N008E28	Ks
Rufus Creek	NABESNA C-6	62.65972 N	143.84178 W	C010N008E12	Ks
212-20-10080-2605-3023	NABESNA C-6	62.71877 N	143.86652 W	C011N008E23	Ks,Sr
Natat Creek	NABESNA C-6	62.67780 N	143.76081 W	C010N009E05	Kp
212-20-10080-2605-3023-4010	NABESNA C-6	62.70048 N	143.83497 W	C011N008E25	Kp
	NABESNA C-6	62.67141 N	143.84590 W	C010N008E02	Kp
212-20-10080-2605-3023-4016	NABESNA C-6	62.68624 N	143.81557 W	C011N008E36	Kp
	NABESNA C-6	62.66322 N	143.78161 W	C010N009E08	Kp
212-20-10080-2605-3023-4017	NABESNA C-6	62.68549 N	143.81195 W	C011N009E31	Kp
	NABESNA C-6	62.69042 N	143.79911 W	C011N009E31	Kp
212-20-10080-2605-3025	NABESNA C-6	62.71999 N	143.88080 W	C011N008E22	Kr
Porcupine Creek	NABESNA C-6	62.72899 N	143.87354 W	C011N008E14	Kr
212-20-10080-2605-3026	NABESNA C-6	62.72871 N	143.82763 W	C011N008E13	Ss
Suslota Creek	NABESNA C-6	62.71542 N	143.81129 W	C011N009E19	Ss
212-20-10080-2605-3026-0010	NABESNA C-6	62.71545 N	143.82218 W	C011N008E24	Ss
212-20-10080-2605-3030	NABESNA C-6	62.73612 N	143.81821 W	C011N008E13	Sp
Suslota Creek	NABESNA C-6	62.69708 N	143.61555 W	C011N010E31	Sp
212-20-10080-2605-3030-0020	NABESNA C-6	62.70935 N	143.59106 W	C011N010E29	Ss
Suslota Lake					
212-20-10080-2605-3032	NABESNA C-6	62.74373 N	143.79657 W	C011N009E07	Sr
Suslota Creek	NABESNA C-6	62.74006 N	143.79192 W	C011N009E18	Sr
212-20-10080-2605-3040	NABESNA D-6	62.81388 N	143.69149 W	C012N009E15	Kr,Spr
Suslositna Creek	NABESNA D-6	62.75548 N	143.50743 W	C011N010E10	Sp
212-20-10080-2605-3040-0010	NABESNA D-5	62.75574 N	143.49606 W	C011N010E11	Ss
*Suslositna Lake					
212-20-10080-2605-3050	NABESNA D-6	62.90213 N	143.74676 W	C013N009E17	Ss
Mentasta Creek	NABESNA D-6	62.91580 N	143.75987 W	C013N009E08	Ss
212-20-10080-2605-3050-0010	NABESNA D-6	62.92101 N	143.76887 W	C013N009E07	Ss
Mentasta Lake					
212-20-10080-2605-3050-4021	NABESNA D-6	62.91872 N	143.82313 W	C013N008E12	Ss
Fish Creek	NABESNA D-6	62.93589 N	143.84954 W	C013N008E02	Ss
212-20-10080-2605-3060	NABESNA D-6	62.95374 N	143.94190 W	C014N008E32	Kp,Sp
Bone Creek	TANACROSS A-6	63.00759 N	143.83202 W	C014N008E11	Ks,Ss

WATER BODY NUMBER / NAME	MAP SHEET	LAT.	LONG.	PLSS	SPECIES
212-20-10080-2605-3060-4402	TANACROSS A-6	63.00759 N	143.83202 W	C014N008E11	Ks,Ss
Burnt Creek	TANACROSS A-6	63.01773 N	143.79911 W	C014N008E01	Ks,Ss
212-20-10080-2605-3080	MT HAYES A-1	63.00644 N	144.18815 W	C014N006E12	Ss
	MT HAYES A-1	63.01115 N	144.20213 W	C014N006E12	Ss
212-20-10080-2605-3085	MT HAYES A-1	63.00222 N	144.21913 W	C014N006E11	Ss
	GULKANA D-1	62.99814 N	144.22519 W	C014N006E14	Ss
212-20-10080-2605-3090	MT HAYES A-1	63.00168 N	144.23759 W	C014N006E11	Ss
Alteration Creek	MT HAYES A-1	63.00692 N	144.24659 W	C014N006E10	Ss
212-20-10080-2605-3101	GULKANA D-1	62.99793 N	144.24638 W	C014N006E15	Sp
	GULKANA D-1	62.97691 N	144.29629 W	C014N006E21	Ss
212-20-10080-2605-3101-4010	GULKANA D-1	62.99333 N	144.28272 W	C014N006E16	Ss
	GULKANA D-1	62.98986 N	144.30014 W	C014N006E16	Ss
212-20-10080-2655	NABESNA C-6	62.62102 N	143.79619 W	C010N009E30	Kp,Sp
Tanada Creek	NABESNA B-5	62.46003 N	143.37468 W	C008N011E21	Ss
212-20-10080-2655-0010	NABESNA B-5	62.42268 N	143.37658 W	C007N011E04	Ss
Tanada Lake					
212-20-10080-2755	NABESNA B-6	62.42210 N	143.66509 W	C007N009E01	Sp
	NABESNA B-6	62.41506 N	143.64593 W	C007N009E01	Sp
212-20-10080-2755-0010	NABESNA B-6	62.42572 N	143.56103 W	C008N010E33	Ssr
Copper Lake					
212-20-10100	CORDOVA B-3	60.44281 N	145.08864 W	C016S002E32	Ss
	CORDOVA B-3	60.44728 N	145.09405 W	C016S002E31	Ss
212-20-10110	CORDOVA B-4	60.38208 N	145.44104 W	C017S001W20	COp,Sp
*27 Mile Slough	CORDOVA B-4	60.44599 N	145.12699 W	C016S001E36	COsr,Sp
212-20-10110-2002	CORDOVA B-3	60.43145 N	145.12129 W	C017S002E06	COp,Sp
	CORDOVA B-3	60.44081 N	145.11979 W	C016S002E31	COp,Sp
212-20-10110-2002-3052	CORDOVA B-3	60.43736 N	145.11805 W	C016S002E31	COp
	CORDOVA B-3	60.43930 N	145.11780 W	C016S002E31	COp
212-20-10110-2002-3052-4006	CORDOVA B-3	60.43930 N	145.11780 W	C016S002E31	COp
	CORDOVA B-3	60.44023 N	145.11529 W	C016S002E31	COp
212-20-10110-2002-3052-4006-5011	CORDOVA B-3	60.43946 N	145.11709 W	C016S002E31	COr
	CORDOVA B-3	60.44149 N	145.11791 W	C016S002E31	COr
212-20-10110-2002-3102	CORDOVA B-3	60.44081 N	145.11979 W	C016S002E31	COp
	CORDOVA B-3	60.44233 N	145.12039 W	C016S002E31	COp

WATER BODY NUMBER / NAME	MAP SHEET	LAT.	LONG.	PLSS	SPECIES
212-20-10110-2101	CORDOVA B-4	60.43891 N	145.13084 W	C016S001E36	COsr,Sp
	CORDOVA B-4	60.44431 N	145.13705 W	C016S001E36	COsr
212-30-10016	CORDOVA B-2	60.26457 N	144.70448 W	C018S004E33	COsr,Sp,DVp
Mirror Slough	CORDOVA A-2	60.23833 N	144.58775 W	C019S005E07	COsr,Sp,DVp
212-30-10016-2016	CORDOVA A-2	60.24460 N	144.63021 W	C019S004E12	COsr,Sp,DVp
	CORDOVA A-2	60.23353 N	144.61125 W	C019S004E12	COsr,Sp,DVp
212-30-10020	CORDOVA B-2	60.26756 N	144.70380 W	C018S004E33	COp,Pp,Sp,DVp
Martin River Slough	CORDOVA B-2	60.39334 N	144.73329 W	C017S004E17	Ssr,DVp
212-30-10020-2050	CORDOVA B-2	60.32608 N	144.66233 W	C018S004E10	COs,Ss,DVp
	CORDOVA B-2	60.33380 N	144.63436 W	C018S004E11	COs,Ss,DVp
221-10-10010	CORDOVA B-6	60.49083 N	145.89905 W	C016S004W10	COp,Pp
	CORDOVA B-6	60.47499 N	145.91881 W	C016S004W15	COsr,Psr
221-10-10010-2003	CORDOVA B-6	60.48533 N	145.90148 W	C016S004W15	COr,Ps
	CORDOVA B-6	60.48344 N	145.89202 W	C016S004W14	COr,Ps
221-10-10010-2004	CORDOVA B-6	60.48574 N	145.90327 W	C016S004W15	COsr
	CORDOVA B-6	60.48497 N	145.91690 W	C016S004W15	COr
221-10-10010-2007	CORDOVA B-6	60.48049 N	145.90201 W	C016S004W15	COr,Ps
	CORDOVA B-6	60.47957 N	145.89874 W	C016S004W15	COr,Ps
221-10-10017	CORDOVA B-6	60.49138 N	145.88576 W	C016S004W11	COpr,Ps
	CORDOVA B-6	60.48806 N	145.87699 W	C016S004W14	COpr,Ps
221-10-10020	CORDOVA C-5	60.50200 N	145.86300 W	C016S004W12	CHpr,COp,Ppr,Sp,CTp,DVp
Hartney Creek	CORDOVA C-5	60.50298 N	145.81417 W	C016S003W07	CHpr,COp,Pp,CTp,DVp
221-10-10020-2003	CORDOVA C-5	60.50320 N	145.84770 W	C016S004W01	Sp
	CORDOVA C-5	60.50330 N	145.84640 W	C016S004W01	Sp
221-10-10020-2004	CORDOVA C-5	60.50149 N	145.84120 W	C016S004W12	CHs,COp,Ps,CTp,DVp
	CORDOVA B-5	60.48215 N	145.85146 W	C016S004W13	CHs,COp,Ps,CTp,DVp
221-10-10030	CORDOVA C-5	60.51876 N	145.79166 W	C015S003W32	COr,Ps
Nicolet Creek	CORDOVA C-5	60.51846 N	145.78567 W	C015S003W32	COr,Ps
221-10-10040	CORDOVA C-5	60.52406 N	145.79298 W	C015S003W32	COpr,Ps
Heney Creek	CORDOVA C-5	60.52349 N	145.77402 W	C015S003W33	Ps
221-10-10050	CORDOVA C-5	60.53256 N	145.78607 W	C015S003W29	CHp,COr,Ps,CTp
Eccles Creek	CORDOVA C-5	60.52952 N	145.77401 W	C015S003W33	CHp,Ps
221-10-10050-2005	CORDOVA C-5	60.53250 N	145.78237 W	C015S003W29	COr,Ps,CTpr
Whiskey Creek	CORDOVA C-5	60.53220 N	145.77629 W	C015S003W28	COr

WATER BODY NUMBER / NAME	MAP SHEET	LAT.	LONG.	PLSS	SPECIES
221-10-10050-2005-3003	CORDOVA C-5	60.53350 N	145.78085 W	C015S003W29	CTsr
	CORDOVA C-5	60.53474 N	145.78006 W	C015S003W29	CTsr
221-10-10060	CORDOVA C-5	60.53779 N	145.75893 W	C015S003W28	Ps
*Odiak Slough	CORDOVA C-5	60.53752 N	145.75171 W	C015S003W28	Ps
221-10-10062	CORDOVA C-5	60.53900 N	145.74940 W	C015S003W27	COpr
	CORDOVA C-5	60.53963 N	145.75182 W	C015S003W28	COpr
221-10-10062-0010	CORDOVA C-5	60.54009 N	145.75198 W	C015S003W28	COp
221-10-10070	CORDOVA C-5	60.55641 N	145.75198 W	C015S003W21	Ps
*Ocean Dock Creek	CORDOVA C-5	60.55353 N	145.74691 W	C015S003W22	Ps
221-10-10080	CORDOVA C-5	60.56347 N	145.74147 W	C015S003W15	COrs,CHs,Ps
Fleming Creek	CORDOVA C-5	60.56877 N	145.71476 W	C015S003W14	CHs,Ps
221-10-10080-0910	CORDOVA C-5	60.56230 N	145.74266 W	C015S003W15	COr
221-10-10100	CORDOVA C-5	60.60846 N	145.68727 W	C014S003W36	COr,Ps
Little Humpback Creek	CORDOVA C-5	60.60565 N	145.67831 W	C014S003W36	Ps
221-10-10110	CORDOVA C-5	60.61321 N	145.67957 W	C014S003W36	CHs,COs,Ps
Humpback Creek	CORDOVA C-5	60.60849 N	145.67479 W	C014S003W36	CHs,COs,Ps
221-10-10130	CORDOVA C-5	60.64100 N	145.64439 W	C014S002W19	COs,Ps
	CORDOVA C-5	60.63390 N	145.64167 W	C014S002W19	COs,Ps
221-10-10140	CORDOVA C-5	60.65059 N	145.62358 W	C014S002W17	Ps
	CORDOVA C-5	60.64559 N	145.62129 W	C014S002W20	Ps
221-10-10150	CORDOVA C-5	60.65823 N	145.60724 W	C014S002W17	Ps
*Nelson Creek	CORDOVA C-5	60.65812 N	145.60673 W	C014S002W17	Ps
221-10-10155	CORDOVA C-5	60.66187 N	145.61585 W	C014S002W17	CHs,COs,Ps,Ss
Snyder Falls Creek	CORDOVA C-5	60.66598 N	145.60101 W	C014S002W09	Ps,Ss
221-10-10160	CORDOVA C-5	60.66900 N	145.61991 W	C014S002W08	CHp,COp,Pp
Rude River	CORDOVA C-4	60.73229 N	145.49932 W	C013S002W24	COp
221-10-10160-2011	CORDOVA C-5	60.69615 N	145.58048 W	C013S002W33	CHp,Pp
	CORDOVA C-5	60.70129 N	145.58606 W	C013S002W33	CHp,Pp
221-10-10160-2051	CORDOVA C-4	60.73229 N	145.49932 W	C013S002W24	COp
Rude River	CORDOVA D-5	60.78134 N	145.53138 W	C012S002W35	COp
221-10-10160-2051-3165	CORDOVA D-5	60.75873 N	145.52135 W	C013S002W11	COp
	CORDOVA D-5	60.75853 N	145.52625 W	C013S002W11	COp

WATER BODY NUMBER / NAME	MAP SHEET	LAT.	LONG.	PLSS	SPECIES
221-10-10160-2051-3175	CORDOVA D-5	60.76104 N	145.52666 W	C013S002W11	COp
	CORDOVA D-5	60.75970 N	145.52920 W	C013S002W11	COp
221-10-10160-2051-3185	CORDOVA D-5	60.77137 N	145.52413 W	C013S002W02	COp
	CORDOVA D-5	60.77051 N	145.52985 W	C013S002W02	COp
221-10-10160-2051-3190	CORDOVA D-5	60.77382 N	145.52103 W	C013S002W02	COp
	CORDOVA D-5	60.77852 N	145.50644 W	C012S002W36	COp
221-10-10160-2051-3200	CORDOVA D-5	60.77470 N	145.52215 W	C013S002W02	COp
	CORDOVA D-5	60.78058 N	145.51023 W	C012S002W36	COp
221-10-10160-2051-3210	CORDOVA D-5	60.77782 N	145.52489 W	C012S002W35	COp
	CORDOVA D-5	60.78168 N	145.50981 W	C012S002W36	COp
221-10-10165	CORDOVA C-5	60.67102 N	145.63096 W	C014S002W08	COr,Ps
	CORDOVA C-5	60.68084 N	145.62084 W	C014S002W05	Ps
221-10-10170	CORDOVA C-5	60.67011 N	145.64206 W	C014S002W07	CHs,COp,Ps
Robinson Falls Creek	CORDOVA C-5	60.67196 N	145.64806 W	C014S002W07	Ps
221-10-10170-2004	CORDOVA C-5	60.67054 N	145.64334 W	C014S002W07	COr,Ps
	CORDOVA C-5	60.67241 N	145.64300 W	C014S002W07	COr,Ps
221-10-10173	CORDOVA C-5	60.66480 N	145.65767 W	C014S002W07	COr,Ps
	CORDOVA C-5	60.66624 N	145.65798 W	C014S002W07	COr,Ps
221-10-10174	CORDOVA C-5	60.66231 N	145.66208 W	C014S002W07	Ps
	CORDOVA C-5	60.66253 N	145.66290 W	C014S003W12	Ps
221-10-10175	CORDOVA C-5	60.64903 N	145.69789 W	C014S003W14	Ps
	CORDOVA C-5	60.65010 N	145.69617 W	C014S003W14	Ps
221-10-10176	CORDOVA C-5	60.64270 N	145.71645 W	C014S003W23	Ps
	CORDOVA C-5	60.64198 N	145.72072 W	C014S003W23	Ps
221-20-10170	CORDOVA C-5	60.62763 N	145.84691 W	C014S004W25	Ps
	CORDOVA C-5	60.62873 N	145.84060 W	C014S004W25	Ps
221-20-10180	CORDOVA C-5	60.61638 N	145.87495 W	C014S004W35	Ps
	CORDOVA C-5	60.61504 N	145.87187 W	C014S004W35	Ps
221-20-10190	CORDOVA C-5	60.63632 N	145.81094 W	C014S003W19	CHp,COs,Ps,CTpr,DVpr
*Twin Lakes Creek	CORDOVA C-5	60.63394 N	145.79769 W	C014S003W20	CHp,COs,Ps,CTpr,DVpr
221-20-10190-0010	CORDOVA C-5	60.63246 N	145.79223 W	C014S003W29	COp,CTpr,DVpr
Milton Lake					
221-20-10200	CORDOVA C-5	60.64394 N	145.80871 W	C014S003W20	CHs,Ps
*Spring Creek	CORDOVA C-5	60.64250 N	145.79557 W	C014S003W20	CHs,Ps

WATER BODY NUMBER / NAME	MAP SHEET	LAT.	LONG.	PLSS	SPECIES
221-20-10210	CORDOVA C-5	60.64539 N	145.81089 W	C014S003W19	CHs,Ps
Rogue Creek	CORDOVA C-5	60.65431 N	145.78418 W	C014S003W17	CHs,Ps
221-20-10220	CORDOVA C-5	60.65713 N	145.80426 W	C014S003W17	Ps
	CORDOVA C-5	60.65947 N	145.79657 W	C014S003W17	Ps
221-20-10230	CORDOVA C-5	60.65807 N	145.81316 W	C014S003W18	CHs,Ps
Raging Creek	CORDOVA C-5	60.65948 N	145.81307 W	C014S003W18	CHs,Ps
221-20-10240	CORDOVA C-5	60.64955 N	145.87420 W	C014S004W14	Pp
	CORDOVA C-5	60.65322 N	145.85210 W	C014S004W13	Pp
221-20-10250	CORDOVA C-5	60.67581 N	145.85364 W	C014S004W12	Ps
	CORDOVA C-5	60.67667 N	145.84006 W	C014S004W01	Ps
221-20-10255	CORDOVA C-5	60.68741 N	145.83845 W	C014S004W01	CHs,Ps
Simpson Creek	CORDOVA C-5	60.69262 N	145.81923 W	C013S003W31	CHs,Ps
221-20-10260	CORDOVA C-5	60.69050 N	145.83884 W	C014S004W01	CHs,Ps
Simpson Creek	CORDOVA C-5	60.72066 N	145.77242 W	C013S003W21	CHs
221-20-10263	CORDOVA C-5	60.68806 N	145.86048 W	C014S004W01	COr
	CORDOVA C-5	60.68939 N	145.86054 W	C014S004W01	COr
221-20-10270	CORDOVA C-6	60.63168 N	145.94092 W	C014S004W28	Ps
*Smith Creek	CORDOVA C-6	60.63343 N	145.94551 W	C014S004W21	Ps
221-20-10280	CORDOVA C-6	60.62474 N	145.97458 W	C014S004W29	Ps
*Durkee Creek	CORDOVA C-6	60.62778 N	145.97450 W	C014S004W29	Ps
221-20-10290	CORDOVA C-6	60.63890 N	145.99717 W	C014S004W19	Ps
	CORDOVA C-6	60.63948 N	145.98720 W	C014S004W19	Ps
221-20-10300	CORDOVA C-6	60.65573 N	145.98319 W	C014S004W17	Ps
	CORDOVA C-6	60.65286 N	145.96911 W	C014S004W17	Ps
221-20-10310	CORDOVA C-6	60.66204 N	145.96248 W	C014S004W08	Ps
	CORDOVA C-6	60.66467 N	145.94249 W	C014S004W09	Ps
221-20-10314	CORDOVA C-6	60.66728 N	145.96052 W	C014S004W08	Ps
	CORDOVA C-6	60.66403 N	145.95712 W	C014S004W08	Ps
221-20-10318	CORDOVA C-6	60.67177 N	145.95339 W	C014S004W09	Ps
	CORDOVA C-6	60.66879 N	145.94422 W	C014S004W09	Ps
221-20-10320	CORDOVA C-6	60.67263 N	145.95184 W	C014S004W09	Ps
	CORDOVA C-6	60.67623 N	145.93424 W	C014S004W09	Ps
221-20-10328	CORDOVA C-6	60.68343 N	145.93471 W	C014S004W04	Ps
	CORDOVA C-6	60.67734 N	145.93888 W	C014S004W04	Ps

WATER BODY NUMBER / NAME	MAP SHEET	LAT.	LONG.	PLSS	SPECIES
221-20-10328-2005	CORDOVA C-6	60.68252 N	145.93461 W	C014S004W04	Ps
	CORDOVA C-6	60.68253 N	145.93172 W	C014S004W04	Ps
221-20-10330	CORDOVA C-6	60.68471 N	145.93231 W	C014S004W04	Ps
	CORDOVA C-6	60.68658 N	145.91999 W	C014S004W03	Ps
221-20-10339	CORDOVA C-6	60.69493 N	145.91304 W	C013S004W34	Ps
	CORDOVA C-6	60.69513 N	145.91039 W	C013S004W34	Ps
221-20-10340	CORDOVA C-6	60.69730 N	145.90960 W	C013S004W34	Ps
	CORDOVA C-6	60.70223 N	145.89253 W	C013S004W35	Ps
221-20-10350	CORDOVA C-6	60.70610 N	145.89965 W	C013S004W27	CHs,Ps
Koppen Creek	CORDOVA C-5	60.70763 N	145.85416 W	C013S004W25	CHs
221-20-10359	CORDOVA C-6	60.71442 N	145.89942 W	C013S004W27	CHs,Ps,Ss
	CORDOVA C-6	60.72251 N	145.89581 W	C013S004W23	CHs,Ps,Ss
221-20-10359-0910	CORDOVA C-6	60.71899 N	145.89666 W	C013S004W26	CHs
221-20-10360	CORDOVA C-6	60.71467 N	145.89986 W	C013S004W27	CHs,Ps
Sheep River	CORDOVA C-5	60.74945 N	145.84584 W	C013S004W12	CHs,Ps
221-20-10365	CORDOVA C-6	60.69209 N	145.96618 W	C013S004W32	Ps
Sahlin Creek	CORDOVA C-6	60.69367 N	145.96722 W	C013S004W32	Ps
221-20-10370	CORDOVA C-6	60.66845 N	146.02468 W	C014S005W12	CHp,Ps
*Allen Creek	CORDOVA C-6	60.67343 N	146.04462 W	C014S005W11	CHp,Ps
221-20-10380	CORDOVA C-6	60.64441 N	146.12209 W	C014S005W21	CHs,Ps
	CORDOVA C-6	60.64639 N	146.12650 W	C014S005W21	CHs,Ps
221-20-10387	CORDOVA C-6	60.63244 N	146.15694 W	C014S005W29	Ps
	CORDOVA C-6	60.63296 N	146.15231 W	C014S005W29	Ps
221-20-10389	CORDOVA C-6	60.62998 N	146.17195 W	C014S005W30	COp,Ps
	CORDOVA C-6	60.63309 N	146.16656 W	C014S005W19	Ps
221-20-10389-0010	CORDOVA C-6	60.62996 N	146.17990 W	C014S005W30	COs,Pp
221-20-10389-2005	CORDOVA C-6	60.62887 N	146.18641 W	C014S005W30	Ps
	CORDOVA C-6	60.62974 N	146.18926 W	C014S006W25	Ps
221-20-10389-2008	CORDOVA C-6	60.63008 N	146.18393 W	C014S005W30	COr
	CORDOVA C-6	60.63124 N	146.18386 W	C014S005W30	COr
221-20-10389-2011	CORDOVA C-6	60.63126 N	146.17614 W	C014S005W30	Ps
	CORDOVA C-6	60.63262 N	146.17678 W	C014S005W30	Ps

WATER BODY NUMBER / NAME	MAP SHEET	LAT.	LONG.	PLSS	SPECIES
221-30-10400	CORDOVA C-7	60.63844 N	146.26591 W	C014S006W22	Ps
*Gravina Point Creek	CORDOVA C-7	60.64012 N	146.25209 W	C014S006W22	Ps
221-30-10410	CORDOVA C-6	60.66599 N	146.21648 W	C014S006W12	CHp,Ps
*Pass Creek	CORDOVA C-6	60.64967 N	146.19523 W	C014S006W13	CHp,Ps
221-30-10420	CORDOVA C-6	60.67754 N	146.20122 W	C014S006W01	Ps
	CORDOVA C-6	60.67474 N	146.19878 W	C014S006W12	Ps
221-30-10430	CORDOVA C-6	60.68800 N	146.18504 W	C014S005W06	Ps
	CORDOVA C-6	60.67837 N	146.16874 W	C014S005W06	Ps
221-30-10440	CORDOVA C-6	60.69661 N	146.15719 W	C013S005W32	Ps
	CORDOVA C-6	60.68411 N	146.14334 W	C014S005W05	Ps
221-30-10450	CORDOVA C-6	60.70676 N	146.12961 W	C013S005W28	CHp,Ps
*Plateau Creek	CORDOVA C-6	60.68782 N	146.11146 W	C014S005W04	CHp,Ps
221-30-10458	CORDOVA C-6	60.70927 N	146.08141 W	C013S005W27	Ps
	CORDOVA C-6	60.70833 N	146.07970 W	C013S005W27	Ps
221-30-10459	CORDOVA C-6	60.70964 N	146.07680 W	C013S005W27	Ps
	CORDOVA C-6	60.70882 N	146.07374 W	C013S005W27	Ps
221-30-10460	CORDOVA C-6	60.70951 N	146.07020 W	C013S005W26	CHs,Ps
*Comfort Creek	CORDOVA C-6	60.70978 N	146.03653 W	C013S005W25	CHs,Ps
221-30-10460-2006	CORDOVA C-6	60.70951 N	146.07020 W	C013S005W26	Ps
	CORDOVA C-6	60.70589 N	146.07335 W	C013S005W27	Ps
221-30-10461	CORDOVA C-6	60.71152 N	146.07306 W	C013S005W27	Ps
	CORDOVA C-6	60.71262 N	146.07163 W	C013S005W26	Ps
221-30-10462	CORDOVA C-6	60.71213 N	146.07872 W	C013S005W27	Ps
	CORDOVA C-6	60.71352 N	146.07501 W	C013S005W27	Ps
221-30-10462-2003	CORDOVA C-6	60.71308 N	146.07864 W	C013S005W27	Ps
	CORDOVA C-6	60.71396 N	146.08006 W	C013S005W27	Ps
221-30-10465	CORDOVA C-6	60.72316 N	146.08606 W	C013S005W22	Ps
	CORDOVA C-6	60.72458 N	146.08528 W	C013S005W22	Ps
221-30-10467	CORDOVA C-6	60.72897 N	146.07624 W	C013S005W22	Ps
	CORDOVA C-6	60.72813 N	146.07428 W	C013S005W22	Ps
221-30-10468	CORDOVA C-6	60.73046 N	146.07371 W	C013S005W22	Ps
	CORDOVA C-6	60.72937 N	146.07163 W	C013S005W23	Ps
221-30-10470	CORDOVA C-6	60.73614 N	146.05722 W	C013S005W14	Ps
*Native Creek	CORDOVA C-6	60.72712 N	146.03955 W	C013S005W24	Ps

WATER BODY NUMBER / NAME	MAP SHEET	LAT.	LONG.	PLSS	SPECIES
221-30-10472	CORDOVA C-6	60.74278 N	146.06158 W	C013S005W14	Ps
	CORDOVA C-6	60.74346 N	146.05985 W	C013S005W14	Ps
221-30-10480	CORDOVA D-6	60.75422 N	145.97472 W	C013S004W08	CHs,Ps,Sp
*Beartrap Creek	CORDOVA D-6	60.76406 N	145.95484 W	C013S004W04	Ps
221-30-10490	CORDOVA D-6	60.75574 N	146.03869 W	C013S005W12	CHs,Ps
*Cataract Creek	CORDOVA D-6	60.76170 N	146.00992 W	C013S004W07	CHs
221-30-10498	CORDOVA D-6	60.79399 N	146.04806 W	C012S005W25	CHs,Ps
	CORDOVA D-6	60.81267 N	146.00895 W	C012S004W19	CHs,Ps
221-30-10500	CORDOVA D-6	60.79604 N	146.05285 W	C012S005W26	COp,Ss
Gravina River	CORDOVA D-6	60.82792 N	146.01982 W	C012S004W18	COp,Ss
221-30-10500-2015	CORDOVA D-6	60.82792 N	146.01982 W	C012S004W18	COp,Ss
	CORDOVA D-6	60.83846 N	146.04874 W	C012S005W12	COp,Ss
221-30-10500-2015-0010	CORDOVA D-6	60.84115 N	146.05505 W	C012S005W11	COr,Ss
221-30-10510	CORDOVA C-6	60.74563 N	146.13738 W	C013S005W17	Ps
	CORDOVA D-6	60.75255 N	146.11448 W	C013S005W09	Ps
221-30-10513	CORDOVA C-6	60.73288 N	146.17246 W	C013S005W19	Ps
	CORDOVA C-6	60.74134 N	146.16115 W	C013S005W18	Ps
221-30-10514	CORDOVA C-6	60.73620 N	146.20004 W	C013S006W13	Ps
	CORDOVA C-6	60.73826 N	146.19475 W	C013S006W13	Ps
221-30-10515-0910	CORDOVA D-6	60.75510 N	146.17490 W	C013S005W07	Pp
221-30-10516	CORDOVA D-6	60.75954 N	146.17536 W	C013S005W07	CHs,Ps
East Fork Olsen Bay Creek	CORDOVA D-6	60.76774 N	146.14173 W	C013S005W05	CHs
221-30-10517	CORDOVA D-6	60.75954 N	146.17536 W	C013S005W07	CHs,Ps
West Fork Olsen Bay Creek	CORDOVA D-6	60.78404 N	146.18233 W	C012S005W31	Ps
221-30-10520	CORDOVA C-6	60.74699 N	146.22525 W	C013S006W14	CHs,Ps
Control Creek	CORDOVA D-6	60.77285 N	146.22922 W	C013S006W02	Ps
221-30-10530	CORDOVA C-6	60.73084 N	146.22961 W	C013S006W23	Ps
	CORDOVA C-6	60.73144 N	146.23565 W	C013S006W23	Ps
221-30-10540	CORDOVA C-7	60.71310 N	146.28469 W	C013S006W28	CHs,Ps
*Carlsen Creek	CORDOVA C-7	60.71986 N	146.27660 W	C013S006W22	CHs,Ps
221-30-10550	CORDOVA D-7	60.76203 N	146.29370 W	C013S006W09	Ps
	CORDOVA D-7	60.75788 N	146.29047 W	C013S006W09	Ps

WATER BODY NUMBER / NAME	MAP SHEET	LAT.	LONG.	PLSS	SPECIES
221-30-10560	CORDOVA D-7	60.77873 N	146.27204 W	C012S006W34	CHs,Ps
*St Matthews Creek	CORDOVA D-6	60.79152 N	146.24163 W	C012S006W35	CHs,Ps
221-30-10570	CORDOVA D-7	60.76822 N	146.31408 W	C013S006W05	Ps
	CORDOVA D-7	60.77306 N	146.31865 W	C013S006W05	Ps
221-30-10590	CORDOVA D-7	60.76116 N	146.32462 W	C013S006W08	COr
	CORDOVA D-7	60.76195 N	146.32670 W	C013S006W08	COr
221-30-10600	CORDOVA D-7	60.75738 N	146.32961 W	C013S006W08	Ps
	CORDOVA D-7	60.76048 N	146.33971 W	C013S006W07	Ps
221-30-10610	CORDOVA C-7	60.73121 N	146.34907 W	C013S006W19	Ps
	CORDOVA C-7	60.73257 N	146.35286 W	C013S006W19	Ps
221-30-10615	CORDOVA C-7	60.71749 N	146.37122 W	C013S007W25	COr
	CORDOVA C-7	60.71905 N	146.37291 W	C013S007W25	COr
221-30-10615-0010	CORDOVA C-7	60.71972 N	146.37420 W	C013S007W24	COr
221-30-10620	CORDOVA C-7	60.70562 N	146.38320 W	C013S007W25	COsr
	CORDOVA C-7	60.72918 N	146.38348 W	C013S007W24	COr
221-30-10620-2011	CORDOVA C-7	60.72179 N	146.38878 W	C013S007W24	COr
	CORDOVA C-7	60.72768 N	146.39929 W	C013S007W23	COr
221-30-10620-2011-3008	CORDOVA C-7	60.72710 N	146.39671 W	C013S007W23	COr
	CORDOVA C-7	60.72872 N	146.39738 W	C013S007W23	COr
221-30-10620-2015	CORDOVA C-7	60.72278 N	146.38814 W	C013S007W24	COr
	CORDOVA C-7	60.72558 N	146.38808 W	C013S007W24	COr
221-30-10630	CORDOVA C-7	60.70544 N	146.38325 W	C013S007W25	COsr
	CORDOVA C-7	60.73096 N	146.41269 W	C013S007W23	COr
221-30-10630-2017	CORDOVA C-7	60.71923 N	146.40142 W	C013S007W26	COr
	CORDOVA C-7	60.72877 N	146.41483 W	C013S007W23	COr
221-30-10630-2017-3007	CORDOVA C-7	60.71857 N	146.40708 W	C013S007W26	COr
	CORDOVA C-7	60.71821 N	146.41094 W	C013S007W26	COr
221-30-10640	CORDOVA C-7	60.68620 N	146.42635 W	C014S007W03	COsr,Psr,CTp
*Coho Creek	CORDOVA C-7	60.72511 N	146.46157 W	C013S007W21	COr
221-30-10640-2005	CORDOVA C-7	60.69240 N	146.44653 W	C013S007W34	COsr,Psr
	CORDOVA C-7	60.70017 N	146.48954 W	C013S007W32	COr
221-30-10640-2007	CORDOVA C-7	60.69876 N	146.45488 W	C013S007W33	COr
	CORDOVA C-7	60.69479 N	146.48642 W	C013S007W32	COr

WATER BODY NUMBER / NAME	MAP SHEET	LAT.	LONG.	PLSS	SPECIES
221-30-10640-2007-3006	CORDOVA C-7	60.69921 N	146.45907 W	C013S007W33	COr
	CORDOVA C-7	60.70173 N	146.45795 W	C013S007W33	COr
221-30-10640-2007-3008	CORDOVA C-7	60.69937 N	146.45969 W	C013S007W33	COr
	CORDOVA C-7	60.70099 N	146.46074 W	C013S007W33	COr
221-30-10640-2007-3014	CORDOVA C-7	60.69750 N	146.46671 W	C013S007W33	COr
	CORDOVA C-7	60.69889 N	146.46755 W	C013S007W33	COr
221-30-10640-2010	CORDOVA C-7	60.69160 N	146.44210 W	C013S007W34	COsr,Psr
	CORDOVA C-7	60.72028 N	146.42170 W	C013S007W23	COr
221-30-10640-2010-3015	CORDOVA C-7	60.69406 N	146.44019 W	C013S007W34	COr
	CORDOVA C-7	60.70776 N	146.42441 W	C013S007W27	COr
221-30-10640-2011	CORDOVA C-7	60.70205 N	146.45193 W	C013S007W34	COsr,Psr
	CORDOVA C-7	60.71416 N	146.46227 W	C013S007W28	COr
221-30-10640-2018	CORDOVA C-7	60.71065 N	146.44061 W	C013S007W27	COr
	CORDOVA C-7	60.71344 N	146.43506 W	C013S007W27	COr
221-30-10640-2024	CORDOVA C-7	60.71298 N	146.44601 W	C013S007W27	COr
	CORDOVA C-7	60.71662 N	146.44649 W	C013S007W27	COr
221-30-10640-2024-3006	CORDOVA C-7	60.71485 N	146.44547 W	C013S007W27	COr
	CORDOVA C-7	60.71660 N	146.44174 W	C013S007W27	COr
221-30-10640-2028	CORDOVA C-7	60.71609 N	146.45200 W	C013S007W27	COr
	CORDOVA C-7	60.71968 N	146.45307 W	C013S007W21	COr
221-30-10640-2032	CORDOVA C-7	60.72080 N	146.46306 W	C013S007W21	COr
	CORDOVA C-7	60.72308 N	146.45898 W	C013S007W21	COr
221-30-10640-2035	CORDOVA C-7	60.72148 N	146.46525 W	C013S007W21	COr
	CORDOVA C-7	60.71783 N	146.47994 W	C013S007W28	COr
221-30-10655	CORDOVA C-7	60.68696 N	146.51185 W	C014S007W06	COr
	CORDOVA C-7	60.69544 N	146.49377 W	C013S007W32	COr
221-30-10670	CORDOVA C-7	60.69521 N	146.58926 W	C013S008W35	COr,Ps
	CORDOVA C-7	60.71881 N	146.55420 W	C013S008W25	COr
221-30-10670-0010	CORDOVA C-7	60.70529 N	146.56701 W	C013S008W25	COr,Pp
221-30-10670-2006	CORDOVA C-7	60.70202 N	146.56668 W	C013S008W36	COr
	CORDOVA C-7	60.70108 N	146.56268 W	C013S008W36	COr
221-30-10670-2010	CORDOVA C-7	60.70437 N	146.56347 W	C013S008W36	COr
	CORDOVA C-7	60.70304 N	146.55949 W	C013S008W36	COr

WATER BODY NUMBER / NAME	MAP SHEET	LAT.	LONG.	PLSS	SPECIES
221-30-10670-2014	CORDOVA C-7	60.70617 N	146.56069 W	C013S008W25	COr
	CORDOVA C-7	60.70439 N	146.55940 W	C013S008W36	COr
221-30-10670-2018	CORDOVA C-7	60.70764 N	146.56107 W	C013S008W25	COr
	CORDOVA C-7	60.70903 N	146.55814 W	C013S008W25	COr
221-30-10672	CORDOVA C-7	60.69491 N	146.59904 W	C013S008W34	COr
	CORDOVA C-7	60.70361 N	146.62039 W	C013S008W34	COr
221-40-10674	CORDOVA C-8	60.71168 N	146.65508 W	C013S008W28	COr
	CORDOVA C-8	60.70723 N	146.64397 W	C013S008W28	COr
221-40-10674-2008	CORDOVA C-8	60.70918 N	146.64786 W	C013S008W28	COr
	CORDOVA C-8	60.71085 N	146.64369 W	C013S008W28	COr
221-40-10675	CORDOVA C-8	60.71298 N	146.65782 W	C013S008W29	COr,CTr
	CORDOVA C-8	60.72291 N	146.65913 W	C013S008W20	COr,CTr
221-40-10677	CORDOVA C-8	60.72855 N	146.65651 W	C013S008W21	COr
	CORDOVA C-8	60.72630 N	146.66446 W	C013S008W20	COr
221-40-10678	CORDOVA C-8	60.72056 N	146.63536 W	C013S008W21	COr
	CORDOVA C-8	60.71779 N	146.64119 W	C013S008W28	COr
221-40-10680	CORDOVA C-7	60.71630 N	146.62477 W	C013S008W27	COr,Ps,CTr
	CORDOVA C-7	60.71363 N	146.59734 W	C013S008W26	COr,Ps,CTr
221-40-10680-2010	CORDOVA C-7	60.71142 N	146.61300 W	C013S008W27	COr
	CORDOVA C-7	60.70611 N	146.60922 W	C013S008W27	COr
221-40-10683	CORDOVA C-7	60.72865 N	146.62125 W	C013S008W22	COr
	CORDOVA C-7	60.73168 N	146.61791 W	C013S008W22	COr
221-40-10685	CORDOVA C-8	60.73581 N	146.62765 W	C013S008W15	COr,Pp,DVp
	CORDOVA C-7	60.74002 N	146.62481 W	C013S008W15	COr
221-40-10685-2006	CORDOVA C-8	60.73755 N	146.62624 W	C013S008W15	Ps
	CORDOVA C-7	60.73670 N	146.62127 W	C013S008W15	Ps
221-40-10700	CORDOVA C-7	60.72931 N	146.57272 W	C013S008W23	Ps,DVp
	CORDOVA C-7	60.72753 N	146.56797 W	C013S008W24	Ps,DVp
221-40-10710	CORDOVA C-7	60.72951 N	146.56859 W	C013S008W24	COr,Ps,CTr
*Two Moon Bay	CORDOVA C-7	60.72471 N	146.55346 W	C013S008W24	COr,Ps,CTr
221-40-10710-0010	CORDOVA C-7	60.72309 N	146.55391 W	C013S008W24	COr,Pp,CTr
221-40-10720	CORDOVA C-7	60.73126 N	146.52279 W	C013S007W19	COp,Ps,CTp,DVp
*Two Moon Creek	CORDOVA C-7	60.72461 N	146.51837 W	C013S007W19	Ps

WATER BODY NUMBER / NAME	MAP SHEET	LAT.	LONG.	PLSS	SPECIES
221-40-10720-2009	CORDOVA C-7	60.72916 N	146.52075 W	C013S007W19	COr,CTp,DVp
	CORDOVA C-7	60.73116 N	146.51857 W	C013S007W19	COr,CTp,DVp
221-40-10720-2013	CORDOVA C-7	60.72838 N	146.52021 W	C013S007W19	Ps
	CORDOVA C-7	60.72834 N	146.51386 W	C013S007W19	Ps
221-40-10729	CORDOVA C-7	60.73682 N	146.49581 W	C013S007W17	COr,Ps
	CORDOVA C-7	60.73339 N	146.49302 W	C013S007W20	COr,Ps
221-40-10730	CORDOVA C-7	60.73728 N	146.49397 W	C013S007W17	COr,Ps,CTp,DVp
*Tundra Creek	CORDOVA C-7	60.72416 N	146.46976 W	C013S007W21	COr
221-40-10730-2016	CORDOVA C-7	60.73401 N	146.48828 W	C013S007W20	COr,CTr,DVr
	CORDOVA C-7	60.73052 N	146.49160 W	C013S007W20	COr,CTr,DVr
221-40-10730-2025	CORDOVA C-7	60.72437 N	146.47021 W	C013S007W21	COr
	CORDOVA C-7	60.72797 N	146.46648 W	C013S007W21	COr
221-40-10731	CORDOVA C-7	60.73796 N	146.49401 W	C013S007W17	Ps
	CORDOVA C-7	60.73778 N	146.48865 W	C013S007W17	Ps
221-40-10732	CORDOVA C-7	60.73820 N	146.49486 W	C013S007W17	Ps
	CORDOVA C-7	60.73888 N	146.48949 W	C013S007W17	Ps
221-40-10735	CORDOVA C-7	60.73890 N	146.49453 W	C013S007W17	COr,Ps
	CORDOVA C-7	60.74000 N	146.48893 W	C013S007W17	COr,Ps
221-40-10736	CORDOVA C-7	60.73950 N	146.49569 W	C013S007W17	COr
	CORDOVA C-7	60.74055 N	146.49004 W	C013S007W17	COr
221-40-10737	CORDOVA C-7	60.74006 N	146.49597 W	C013S007W17	CHp,COr,Ps
	CORDOVA C-7	60.74111 N	146.49059 W	C013S007W17	CHp,COr,Ps
221-40-10738	CORDOVA C-7	60.74042 N	146.49712 W	C013S007W17	Ps
	CORDOVA C-7	60.74139 N	146.49087 W	C013S007W17	Ps
221-40-10740	CORDOVA C-7	60.74113 N	146.49730 W	C013S007W17	Ps
	CORDOVA C-7	60.74195 N	146.49087 W	C013S007W17	Ps
221-40-10744	CORDOVA D-7	60.77247 N	146.51799 W	C013S007W06	CHs,COr,Ps
	CORDOVA D-7	60.76750 N	146.52283 W	C013S007W06	CHs,COr,Ps
221-40-10745	CORDOVA D-7	60.77232 N	146.51183 W	C013S007W06	COr,Ps
	CORDOVA D-7	60.75777 N	146.50032 W	C013S007W08	COr,Ps
221-40-10746	CORDOVA D-7	60.77139 N	146.50143 W	C013S007W05	CHs,COsr,Ps
	CORDOVA D-7	60.76889 N	146.50143 W	C013S007W05	CHs,COsr,Ps
221-40-10746-2005	CORDOVA D-7	60.77083 N	146.50032 W	C013S007W05	CHs,COsr,Ps
	CORDOVA D-7	60.77000 N	146.49643 W	C013S007W05	CHs,COsr,Ps

WATER BODY NUMBER / NAME	MAP SHEET	LAT.	LONG.	PLSS	SPECIES
221-40-10750	CORDOVA D-7	60.77076 N	146.46723 W	C013S007W04	Ps
	CORDOVA D-7	60.75792 N	146.47221 W	C013S007W09	Ps
221-40-10760	CORDOVA D-7	60.75500 N	146.43409 W	C013S007W10	CHs,COp,Ps,CTp
*Irish Creek	CORDOVA C-7	60.73642 N	146.42885 W	C013S007W15	Ps
221-40-10760-2015	CORDOVA D-7	60.75010 N	146.42108 W	C013S007W11	CHp,COp,Ps
	CORDOVA D-7	60.76741 N	146.38506 W	C013S007W01	Ps
221-40-10760-2015-3013	CORDOVA D-7	60.75943 N	146.40645 W	C013S007W11	COr
	CORDOVA D-7	60.76277 N	146.40558 W	C013S007W11	COr
221-40-10760-2015-3013-4006	CORDOVA D-7	60.76166 N	146.40475 W	C013S007W11	COr
	CORDOVA D-7	60.76416 N	146.40225 W	C013S007W02	COr
221-40-10760-2015-3018	CORDOVA D-7	60.76086 N	146.39878 W	C013S007W11	COr
	CORDOVA D-7	60.75889 N	146.39502 W	C013S007W11	COr
221-40-10760-2015-3020	CORDOVA D-7	60.76127 N	146.39651 W	C013S007W11	COr
	CORDOVA D-7	60.75358 N	146.38426 W	C013S007W12	COr
221-40-10760-2015-3022	CORDOVA D-7	60.76184 N	146.39430 W	C013S007W11	COr
	CORDOVA D-7	60.76139 N	146.38919 W	C013S007W12	COr
221-40-10760-2018	CORDOVA C-7	60.74851 N	146.41901 W	C013S007W14	COr
	CORDOVA C-7	60.74330 N	146.42628 W	C013S007W15	COr
221-40-10760-2019	CORDOVA C-7	60.74842 N	146.41650 W	C013S007W14	COr,Ps,CTp
	CORDOVA C-7	60.73257 N	146.39144 W	C013S007W24	COr,CTp
221-40-10760-2019-3007	CORDOVA C-7	60.74944 N	146.41008 W	C013S007W11	COr
	CORDOVA D-7	60.75083 N	146.40641 W	C013S007W11	COr
221-40-10760-2019-3011	CORDOVA C-7	60.74944 N	146.41011 W	C013S007W11	COr
	CORDOVA C-7	60.74945 N	146.40641 W	C013S007W11	COr
221-40-10760-2019-3015	CORDOVA C-7	60.74658 N	146.40691 W	C013S007W14	COr
	CORDOVA C-7	60.74611 N	146.40336 W	C013S007W14	COr
221-40-10760-2019-3019	CORDOVA C-7	60.74048 N	146.40505 W	C013S007W14	COr
	CORDOVA C-7	60.74115 N	146.40063 W	C013S007W14	COr
221-40-10760-2019-3023	CORDOVA C-7	60.73658 N	146.39807 W	C013S007W14	COr
	CORDOVA C-7	60.73660 N	146.39550 W	C013S007W14	COr
221-40-10760-2019-3025	CORDOVA C-7	60.73490 N	146.39626 W	C013S007W14	COr
	CORDOVA C-7	60.73573 N	146.39440 W	C013S007W14	COr
221-40-10760-2025	CORDOVA C-7	60.74121 N	146.41483 W	C013S007W14	COr
	CORDOVA C-7	60.73539 N	146.41356 W	C013S007W14	COr

WATER BODY NUMBER / NAME	MAP SHEET	LAT.	LONG.	PLSS	SPECIES
221-40-10760-2025-3006	CORDOVA C-7	60.73909 N	146.41451 W	C013S007W14	COr
	CORDOVA C-7	60.73376 N	146.42285 W	C013S007W23	COr
221-40-10765	CORDOVA D-7	60.78192 N	146.39670 W	C012S007W36	CHs,COr
	CORDOVA D-7	60.77972 N	146.39419 W	C012S007W36	CHs,COr
221-40-10768	CORDOVA D-7	60.78503 N	146.35652 W	C012S006W31	CHs,COr
	CORDOVA D-7	60.78250 N	146.35947 W	C012S006W31	CHs,COr
221-40-10770	CORDOVA D-7	60.78791 N	146.33986 W	C012S006W32	Ps
	CORDOVA D-7	60.78473 N	146.34225 W	C012S006W32	Ps
221-40-10780	CORDOVA D-7	60.81025 N	146.25811 W	C012S006W22	Ps
	CORDOVA D-7	60.80398 N	146.26954 W	C012S006W27	Ps
221-40-10790	CORDOVA D-7	60.81293 N	146.25020 W	C012S006W23	Ps
	CORDOVA D-6	60.80807 N	146.24671 W	C012S006W23	Ps
221-40-10800	CORDOVA D-6	60.81898 N	146.18572 W	C012S005W19	CHs,Ps
*Whalen Creek	CORDOVA D-6	60.81947 N	146.13244 W	C012S005W21	CHs,Ps
221-40-10800-2010	CORDOVA D-6	60.81858 N	146.17464 W	C012S005W19	CHs,Ps
	CORDOVA D-6	60.81674 N	146.16616 W	C012S005W20	CHs,Ps
221-40-10806	CORDOVA D-6	60.82093 N	146.20550 W	C012S006W13	Ps
	CORDOVA D-6	60.82541 N	146.20561 W	C012S006W13	Ps
221-40-10810	CORDOVA D-6	60.83732 N	146.08853 W	C012S005W10	CHs,Ps
	CORDOVA D-6	60.84840 N	146.09230 W	C012S005W10	CHs,Ps
221-40-10820	CORDOVA D-6	60.84901 N	146.12598 W	C012S005W09	CHs,Ps
	CORDOVA D-6	60.85392 N	146.12365 W	C012S005W04	CHs,Ps
221-40-10830	CORDOVA D-6	60.86780 N	146.17718 W	C011S005W31	CHs,Ps,Ssr
*Keta Creek	CORDOVA D-6	60.88120 N	146.15254 W	C011S005W29	Ssr
221-40-10830-0020	CORDOVA D-6	60.88225 N	146.14986 W	C011S005W29	Ssr
221-40-10840	CORDOVA D-6	60.86922 N	146.18207 W	C011S005W31	CHs,Ps
	CORDOVA D-6	60.87086 N	146.18087 W	C011S005W31	CHs,Ps
221-40-10850	CORDOVA D-6	60.87086 N	146.18736 W	C011S005W31	CHs,Ps
*Fidalgo Delta	CORDOVA D-6	60.88232 N	146.17023 W	C011S005W30	CHs,Ps
221-40-10860	CORDOVA D-6	60.87322 N	146.18953 W	C011S005W31	CHs,Ps
*Fidalgo River	CORDOVA D-6	60.89684 N	146.13662 W	C011S005W21	CHs,Ps
221-40-10861	CORDOVA D-6	60.87624 N	146.19770 W	C011S005W31	CHs,Ps
	CORDOVA D-6	60.88132 N	146.19396 W	C011S005W30	CHs,Ps

WATER BODY NUMBER / NAME	MAP SHEET	LAT.	LONG.	PLSS	SPECIES
221-40-10875	CORDOVA D-6	60.88937 N	146.23513 W	C011S006W26	CHs,Ps
*Sunny River	CORDOVA D-7	60.89746 N	146.26560 W	C011S006W22	CHs,Ps
221-40-10878	CORDOVA D-7	60.86555 N	146.26662 W	C011S006W34	Ps
	CORDOVA D-7	60.86972 N	146.27955 W	C011S006W34	Ps
221-40-10880	CORDOVA D-7	60.85442 N	146.27408 W	C012S006W03	CHp,Ps
*Short Creek	CORDOVA D-7	60.85630 N	146.29229 W	C012S006W04	CHp,Ps
221-40-10890	CORDOVA D-7	60.84074 N	146.38327 W	C012S007W12	CHs,Ps
*Fish Creek	CORDOVA D-7	60.85662 N	146.37223 W	C012S006W06	CHs,Pp
221-40-10900	CORDOVA D-7	60.84190 N	146.38906 W	C012S007W12	CHs,Ps
	CORDOVA D-7	60.84733 N	146.39705 W	C012S007W12	CHs,Ps
221-40-10920	CORDOVA D-7	60.83696 N	146.40892 W	C012S007W11	CHp,Ps
*Shale Creek	CORDOVA D-7	60.84586 N	146.41359 W	C012S007W11	CHp,Ps
221-40-10930	CORDOVA D-7	60.83581 N	146.41197 W	C012S007W11	Ps
	CORDOVA D-7	60.84012 N	146.42537 W	C012S007W11	Ps
221-40-10940	CORDOVA D-7	60.82402 N	146.43381 W	C012S007W14	CHs,Ps
*Kirkwood Creek	CORDOVA D-7	60.83787 N	146.44684 W	C012S007W10	CHs
221-40-10946	CORDOVA D-7	60.82047 N	146.44975 W	C012S007W22	Ps
	CORDOVA D-7	60.82695 N	146.44587 W	C012S007W15	Ps
221-40-10950	CORDOVA D-7	60.82132 N	146.45290 W	C012S007W15	CHp,Ps
*Rock Creek	CORDOVA D-7	60.82719 N	146.47246 W	C012S007W16	CHp,Ps
221-40-10952	CORDOVA D-7	60.81827 N	146.45625 W	C012S007W22	Ps
*Cutthroat Creek	CORDOVA D-7	60.81915 N	146.46257 W	C012S007W22	Ps
221-40-10960	CORDOVA D-7	60.81665 N	146.54704 W	C012S007W19	Ps
Banzer Creek	CORDOVA D-7	60.81895 N	146.53442 W	C012S007W19	Ps
221-40-10970	CORDOVA D-7	60.83234 N	146.55551 W	C012S008W13	Ps
	CORDOVA D-7	60.82867 N	146.54684 W	C012S007W18	Ps
221-40-10980	CORDOVA D-7	60.84931 N	146.52167 W	C012S007W08	Ps
Horsetail Falls Creek	CORDOVA D-7	60.84510 N	146.50523 W	C012S007W08	Ps
221-40-10990	CORDOVA D-7	60.85778 N	146.52045 W	C012S007W05	CHs,Ps
Lagoon Creek	CORDOVA D-7	60.87204 N	146.48413 W	C011S007W33	CHs
221-40-11000	CORDOVA D-8	60.88524 N	146.63222 W	C011S008W27	Ps
*Borodkin Creek	CORDOVA D-8	60.88941 N	146.62933 W	C011S008W27	Ps
221-40-11010	CORDOVA D-8	60.88706 N	146.63926 W	C011S008W27	CHs,Ps
*Tedishoff Creek	CORDOVA D-8	60.89084 N	146.64034 W	C011S008W27	CHs,Ps

WATER BODY NUMBER / NAME	MAP SHEET	LAT.	LONG.	PLSS	SPECIES
221-40-11020	CORDOVA D-8	60.87186 N	146.66183 W	C011S008W33	Ps
Nunu Creek	CORDOVA D-8	60.87612 N	146.66323 W	C011S008W33	Ps
221-40-11060	CORDOVA D-8	60.83871 N	146.81328 W	C012S009W10	COr,Ps
	CORDOVA D-8	60.83758 N	146.80228 W	C012S009W10	COr,Ps
221-40-11060-0010	CORDOVA D-8	60.83817 N	146.81068 W	C012S009W10	COr,Pp
221-40-11060-2010	CORDOVA D-8	60.83643 N	146.80532 W	C012S009W10	COr,Ps
	CORDOVA D-8	60.83562 N	146.80190 W	C012S009W10	COr,Ps
221-40-11071	CORDOVA D-8	60.80709 N	146.77421 W	C012S009W23	Ps
	CORDOVA D-8	60.80850 N	146.77496 W	C012S009W23	Ps
221-40-11080	CORDOVA D-8	60.82976 N	146.72005 W	C012S008W18	Ps
*Bligh Creek	CORDOVA D-8	60.82521 N	146.73982 W	C012S009W13	Ps
221-40-11090	CORDOVA D-8	60.83594 N	146.72807 W	C012S008W07	Ps
*Ranch Creek	CORDOVA D-8	60.83445 N	146.73570 W	C012S009W13	Ps
221-40-11110	CORDOVA D-8	60.84617 N	146.72790 W	C012S008W07	Ps
*Cloudman Creek	CORDOVA D-8	60.84752 N	146.73342 W	C012S009W12	Ps
221-40-11120	CORDOVA D-8	60.84991 N	146.70747 W	C012S008W06	Ps
*Katelnikoff Creek	CORDOVA D-8	60.85107 N	146.71714 W	C012S008W06	Ps
221-40-11120-0010	CORDOVA D-8	60.85083 N	146.72065 W	C012S008W06	Pp
221-40-11130	CORDOVA D-8	60.84690 N	146.77435 W	C012S009W11	Ps
*Busby Creek	CORDOVA D-8	60.84280 N	146.77676 W	C012S009W11	Ps
221-50-11030	CORDOVA D-8	60.88066 N	146.69722 W	C011S008W29	Pp
*Brown Creek	CORDOVA D-8	60.88030 N	146.69285 W	C011S008W29	Pp
221-50-11040	CORDOVA D-8	60.88726 N	146.69858 W	C011S008W29	Ps
*Boardwalk Creek	CORDOVA D-8	60.88304 N	146.69253 W	C011S008W29	Ps
221-50-11050	CORDOVA D-8	60.89015 N	146.69684 W	C011S008W29	Ps
*Bridge Creek	CORDOVA D-8	60.88391 N	146.68813 W	C011S008W29	Ps
221-50-11055	CORDOVA D-8	60.89217 N	146.69679 W	C011S008W29	Ps
	CORDOVA D-8	60.89251 N	146.68647 W	C011S008W29	Ps
221-50-11060	CORDOVA D-8	60.89826 N	146.70162 W	C011S008W19	CHp,Ps
Gladhaugh Creek	CORDOVA D-8	60.89827 N	146.66870 W	C011S008W21	CHp,Ps
221-50-11070	CORDOVA D-8	60.91167 N	146.72808 W	C011S008W18	CHp,Ps
Black Creek	CORDOVA D-8	60.90735 N	146.70937 W	C011S008W19	CHp,Ps

WATER BODY NUMBER / NAME	MAP SHEET	LAT.	LONG.	PLSS	SPECIES
221-50-11140	CORDOVA D-7	60.92424 N	146.62390 W	C011S008W10	CHp,Ps
*Turner Creek	CORDOVA D-7	60.92146 N	146.62448 W	C011S008W15	CHp,Ps
221-50-11150	CORDOVA D-7	60.92374 N	146.59244 W	C011S008W11	CHp,Ps
Millard Creek	CORDOVA D-7	60.92105 N	146.59027 W	C011S008W14	CHp,Ps
221-50-11160	CORDOVA D-7	60.94168 N	146.56578 W	C011S008W01	CHs,Ps
Duck River	CORDOVA D-7	60.94709 N	146.55444 W	C011S008W01	CHs,Ps
221-50-11170	CORDOVA D-8	60.95429 N	146.63044 W	C010S008W34	CHs,Psr,Sp
Indian Creek	CORDOVA D-7	60.96138 N	146.61528 W	C010S008W34	CHs,Ps
221-50-11170-2008	CORDOVA D-7	60.96138 N	146.61528 W	C010S008W34	CHs,Ps
	CORDOVA D-7	60.97323 N	146.59341 W	C010S008W26	CHs
221-50-11180	CORDOVA D-8	60.94901 N	146.68315 W	C011S008W05	Ps
*Krause Creek	CORDOVA D-8	60.95809 N	146.67539 W	C010S008W32	Ps
221-50-11185	CORDOVA D-8	60.96459 N	146.70290 W	C010S008W31	Ps
	CORDOVA D-8	60.96977 N	146.68374 W	C010S008W29	Ps
221-50-11197	CORDOVA D-8	60.98123 N	146.69657 W	C010S008W20	Ps
*Johnson Cove Creek	CORDOVA D-8	60.98697 N	146.68564 W	C010S008W20	Ps
221-50-11200	CORDOVA D-8	60.98868 N	146.69415 W	C010S008W20	CHs,Ps
*Donaldson Creek	CORDOVA D-8	60.99017 N	146.67308 W	C010S008W20	CHs,Ps
221-50-11210	VALDEZ A-8	61.02359 N	146.64620 W	C010S008W04	CHs,Ps
*Levshakoff Creek	VALDEZ A-8	61.00583 N	146.63326 W	C010S008W15	CHs,Ps
221-50-11220	VALDEZ A-7	61.02146 N	146.61577 W	C010S008W10	CHs,Ps
*No Name Creek	VALDEZ A-7	61.00576 N	146.61964 W	C010S008W15	CHs,Ps
221-50-11230	VALDEZ A-7	61.01932 N	146.60505 W	C010S008W11	CHs,COp,Psr
*Gregorieff Creek	VALDEZ A-7	61.00532 N	146.58064 W	C010S008W13	CHs,Ps
221-50-11240	VALDEZ A-7	61.01287 N	146.55510 W	C010S008W12	Ps
	VALDEZ A-7	61.01028 N	146.56179 W	C010S008W12	Ps
221-50-11250	VALDEZ A-7	61.00985 N	146.54150 W	C010S007W07	CHs,Ps
	VALDEZ A-7	61.00447 N	146.54452 W	C010S007W18	CHs,Ps
221-50-11260	VALDEZ A-7	61.00293 N	146.51735 W	C010S007W17	Ps
	CORDOVA D-7	60.99947 N	146.52064 W	C010S007W17	Ps
221-50-11270	VALDEZ A-7	61.00220 N	146.49058 W	C010S007W16	CHs,COp,Ps
*Naomoff River	CORDOVA D-7	60.99962 N	146.47741 W	C010S007W16	CHs,Ps
221-50-11280	VALDEZ A-7	61.02455 N	146.55926 W	C010S008W01	CHs,Ps
	VALDEZ A-7	61.02419 N	146.54675 W	C010S007W06	CHs,Ps

WATER BODY NUMBER / NAME	MAP SHEET	LAT.	LONG.	PLSS	SPECIES
221-50-11290	VALDEZ A-7	61.03659 N	146.55721 W	C010S008W01	CHs,COp,Psr
*Vlasoff Creek	VALDEZ A-7	61.03423 N	146.51352 W	C010S007W05	CHs,Ps
221-50-11510	VALDEZ A-8	61.05829 N	146.69623 W	C009S008W29	Pp
*Port Creek	VALDEZ A-8	61.05897 N	146.70219 W	C009S008W30	Pp
221-50-11520	VALDEZ A-8	61.06869 N	146.79293 W	C009S009W22	CHs,Ps
Twin Falls Creek	VALDEZ A-8	61.07880 N	146.77659 W	C009S009W23	CHs,Ps
221-50-11520-2011	VALDEZ A-8	61.07839 N	146.77772 W	C009S009W23	CHs,Ps
Clear Creek	VALDEZ A-8	61.08472 N	146.80099 W	C009S009W15	CHs,Ps
221-50-11530	VALDEZ A-8	61.05165 N	146.80601 W	C009S009W34	CHs,COs,Psr,Sp
Stellar Creek	VALDEZ A-8	61.04557 N	146.83735 W	C009S009W33	CHp,Pp
221-60-11295	VALDEZ A-7	61.07718 N	146.57171 W	C009S008W24	CHp
	VALDEZ A-7	61.07596 N	146.57206 W	C009S008W24	CHp
221-60-11300	VALDEZ A-7	61.07765 N	146.55313 W	C009S008W24	CHs,Ps
*Confusion Creek	VALDEZ A-7	61.07020 N	146.53959 W	C009S007W19	CHs,Ps
221-60-11303	VALDEZ A-7	61.07966 N	146.53755 W	C009S007W19	CHs,Ps
	VALDEZ A-7	61.07850 N	146.53445 W	C009S007W19	CHs,Ps
221-60-11310	VALDEZ A-7	61.07692 N	146.49535 W	C009S007W20	CHs,Ps
*Gorge Creek	VALDEZ A-7	61.06389 N	146.47840 W	C009S007W28	CHs,Ps
221-60-11320	VALDEZ A-7	61.08172 N	146.43953 W	C009S007W15	CHs,Ps
Salmon Creek	VALDEZ A-7	61.06925 N	146.44344 W	C009S007W22	CHs,Ps
221-60-11330	VALDEZ A-7	61.08441 N	146.43246 W	C009S007W14	CHs,Ps
Sawmill Creek	VALDEZ A-7	61.07353 N	146.39960 W	C009S007W24	CHs,Ps
221-60-11350	VALDEZ A-7	61.08487 N	146.35396 W	C009S006W18	CHs,COs,Ps
Allison Creek	VALDEZ A-7	61.07840 N	146.35824 W	C009S006W19	CHs,Ps
221-60-11360	VALDEZ A-7	61.08709 N	146.30084 W	C009S006W16	CHs,COsr,Psr
Solomon Gulch	VALDEZ A-7	61.08205 N	146.30546 W	C009S006W16	CHs,COsr,Psr
221-60-11364	VALDEZ A-7	61.08643 N	146.27116 W	C009S006W15	Psr
	VALDEZ A-7	61.08565 N	146.27789 W	C009S006W15	Psr
221-60-11366	VALDEZ A-7	61.08675 N	146.26690 W	C009S006W15	COr,Ps
	VALDEZ A-7	61.08414 N	146.26661 W	C009S006W15	COr,Ps
221-60-11368	VALDEZ A-7	61.08694 N	146.25146 W	C009S006W14	CHs,COsr,Psr
Abercrombie Gulch	VALDEZ A-7	61.06275 N	146.25173 W	C009S006W26	CHp,Pp
221-60-11370	VALDEZ A-7	61.09758 N	146.26909 W	C009S006W10	CHs,COsr,Kp,Ps,Ss,DVr
Lowe River	VALDEZ A-5	61.10158 N	145.81212 W	C009S003W08	COsr

WATER BODY NUMBER / NAME	MAP SHEET	LAT.	LONG.	PLSS	SPECIES
221-60-11370-2040	VALDEZ A-6	61.05256 N	146.02763 W	C009S005W25	COr
	VALDEZ A-6	61.04375 N	146.03026 W	C009S005W36	COr
221-60-11370-2060	VALDEZ A-6	61.07668 N	146.20558 W	C009S006W24	Ps
Abercrombie Slough	VALDEZ A-6	61.07630 N	146.21166 W	C009S006W24	Ps
221-60-11370-2145	VALDEZ A-6	61.07681 N	146.15975 W	C009S005W20	CHs,COsr,Ps
	VALDEZ A-6	61.07627 N	146.15138 W	C009S005W20	CHs,COsr,Ps
221-60-11370-2165	VALDEZ A-6	61.07319 N	146.15048 W	C009S005W20	CHs,COsr,Ks,Ps,Ssr
	VALDEZ A-6	61.06920 N	146.07776 W	C009S005W23	CHs,COsr,Ps,Ssr
221-60-11370-2165-3011	VALDEZ A-6	61.07181 N	146.10318 W	C009S005W22	Ks
	VALDEZ A-6	61.07246 N	146.10385 W	C009S005W22	Ks
221-60-11370-2165-3020	VALDEZ A-6	61.07233 N	146.09854 W	C009S005W22	CHp,COpr
	VALDEZ A-6	61.07201 N	146.09702 W	C009S005W22	CHp,COpr
221-60-11370-2165-3020-0010	VALDEZ A-6	61.07190 N	146.09690 W	C009S005W22	CHs,COrs
221-60-11370-2219	VALDEZ A-6	61.06653 N	146.04347 W	C009S005W24	CHs,COsr,Ps,Ssr
	VALDEZ A-6	61.06254 N	146.02581 W	C009S005W25	CHs,COsr,Ps,Ssr
221-60-11370-2219-3015	VALDEZ A-6	61.06254 N	146.02581 W	C009S005W25	CHs,COsr,Ps,Ssr
	VALDEZ A-6	61.06238 N	145.99445 W	C009S004W30	CHs,COsr,Ps,Ssr
221-60-11370-2226	VALDEZ A-6	61.06166 N	146.12517 W	C009S005W28	Ps
	VALDEZ A-6	61.05552 N	146.11749 W	C009S005W28	Ps
221-60-11370-2230	VALDEZ A-6	61.06039 N	146.11833 W	C009S005W28	CHs,COsr,Ps,Sp
Canyon Slough	VALDEZ A-6	61.04874 N	146.05727 W	C009S005W35	CHs,COsr,Ps
221-60-11370-2230-3008	VALDEZ A-6	61.05741 N	146.11588 W	C009S005W28	Ps
	VALDEZ A-6	61.05583 N	146.11601 W	C009S005W28	Ps
221-60-11370-2230-3020	VALDEZ A-6	61.05343 N	146.10271 W	C009S005W27	COr,Ps
	VALDEZ A-6	61.05072 N	146.10008 W	C009S005W34	COr,Ps
221-60-11370-2230-3020-4005	VALDEZ A-6	61.05243 N	146.10083 W	C009S005W27	COr,Ps
	VALDEZ A-6	61.05087 N	146.09685 W	C009S005W34	COr,Ps
221-60-11370-2230-3038	VALDEZ A-6	61.05002 N	146.07062 W	C009S005W35	Ps,Ss
	VALDEZ A-6	61.04830 N	146.05896 W	C009S005W35	Ps
221-60-11370-2235	VALDEZ A-6	61.06696 N	146.05105 W	C009S005W23	CHp,COp,Pp
	VALDEZ A-6	61.06867 N	146.05080 W	C009S005W24	CHp,COp,Pp
221-60-11370-2250	VALDEZ A-6	61.04562 N	145.96100 W	C009S004W33	COr,Ps,DVr
	VALDEZ A-6	61.03142 N	145.91745 W	C010S004W03	COr,DVr

WATER BODY NUMBER / NAME	MAP SHEET	LAT.	LONG.	PLSS	SPECIES
221-60-11370-2254	VALDEZ A-6	61.05150 N	145.93169 W	C009S004W34	COr
	VALDEZ A-6	61.05102 N	145.92280 W	C009S004W34	COr
221-60-11370-2254-3258	VALDEZ A-6	61.05181 N	145.92534 W	C009S004W34	COr
	VALDEZ A-6	61.05341 N	145.92092 W	C009S004W27	COr
221-60-11370-2319	VALDEZ A-5	61.09675 N	145.86123 W	C009S004W12	COsr
	VALDEZ A-5	61.10250 N	145.85292 W	C009S004W12	COsr
221-60-11370-2319-0020	VALDEZ A-5	61.10130 N	145.85576 W	C009S004W12	COsr
221-60-11370-2321	VALDEZ A-5	61.09823 N	145.85783 W	C009S004W12	COsr
	VALDEZ A-5	61.10198 N	145.84600 W	C009S004W12	COsr
221-60-11380	VALDEZ A-7	61.10001 N	146.26000 W	C009S006W10	CHs,COsr,Kp,Ps,Ssr,DVp
Robe River	VALDEZ A-6	61.08814 N	146.17598 W	C009S005W18	COsr,Ssr,DVp
221-60-11380-0010	VALDEZ A-6	61.08652 N	146.13571 W	C009S005W16	COsr,Ssr,DVp
Robe Lake					
221-60-11380-2010	VALDEZ A-6	61.08454 N	146.17422 W	C009S005W18	Ps
	VALDEZ A-6	61.07988 N	146.17354 W	C009S005W19	Ps
221-60-11380-2055	VALDEZ A-6	61.09395 N	146.20998 W	C009S006W13	Ps
	VALDEZ A-6	61.09825 N	146.20604 W	C009S006W12	Ps
221-60-11380-2095	VALDEZ A-6	61.08883 N	146.15834 W	C009S005W17	COsr,Ssr,DVsr
	VALDEZ A-6	61.11305 N	146.19294 W	C009S005W06	COs,Ss
221-60-11380-2095-3015	VALDEZ A-6	61.10845 N	146.19466 W	C009S005W07	COsr,Ssr,DVsr
	VALDEZ A-6	61.10933 N	146.20000 W	C009S006W12	COsr,Ssr,DVsr
221-60-11380-2105	VALDEZ A-6	61.09257 N	146.13196 W	C009S005W16	COsr,Ssr
	VALDEZ A-6	61.10230 N	146.17869 W	C009S005W07	COsr,Ssr
221-60-11380-2107	VALDEZ A-6	61.09458 N	146.12993 W	C009S005W16	COsr,Ssr,DVsr
	VALDEZ A-6	61.09623 N	146.12779 W	C009S005W09	COsr,Ssr,DVsr
221-60-11390	VALDEZ A-7	61.11509 N	146.27353 W	C009S006W03	CHs,COp,Ps
	VALDEZ A-7	61.12100 N	146.26478 W	C009S006W03	CHs,Ps
221-60-11410	VALDEZ A-7	61.12135 N	146.28318 W	C009S006W03	CHs,COsr,Psr
*Pipe Creek	VALDEZ A-7	61.12870 N	146.25793 W	C008S006W35	CHs,COsr,Psr
221-60-11420	VALDEZ A-7	61.12376 N	146.28755 W	C009S006W03	CHs,Ps
	VALDEZ A-6	61.13779 N	146.22324 W	C008S006W36	CHs,Ps
221-60-11421	VALDEZ A-7	61.12433 N	146.29014 W	C008S006W34	Pr
	VALDEZ A-7	61.12767 N	146.28820 W	C008S006W34	Pr

WATER BODY NUMBER / NAME	MAP SHEET	LAT.	LONG.	PLSS	SPECIES
221-60-11425	VALDEZ A-7	61.12828 N	146.30179 W	C008S006W33	CHs,COs,Ps,Ss
Siwash Creek	VALDEZ A-7	61.13946 N	146.25204 W	C008S006W26	CHs,COs,Ps,Ss
221-60-11440	VALDEZ A-7	61.13237 N	146.29928 W	C008S006W33	CHs,Ps
	VALDEZ A-7	61.13605 N	146.27717 W	C008S006W34	CHs,Ps
221-60-11440-0910	VALDEZ A-7	61.13176 N	146.31366 W	C008S006W33	CHsr,Ppr
221-60-11450	VALDEZ A-7	61.13683 N	146.32054 W	C008S006W33	CHsr,Psr
Crooked Creek	VALDEZ A-7	61.14087 N	146.33189 W	C008S006W29	CHsr,Psr
221-60-11460	VALDEZ A-7	61.12827 N	146.33752 W	C008S006W32	Pp
*Seepage Creek	VALDEZ A-7	61.12888 N	146.34709 W	C008S006W32	Pp
221-60-11470	VALDEZ A-7	61.12678 N	146.40362 W	C008S007W36	CHs,COp,Ps,Ss
Mineral Creek	VALDEZ A-7	61.16686 N	146.35490 W	C008S006W20	CHs,COs,Ps,Ss
221-60-11470-2006	VALDEZ A-7	61.13001 N	146.39564 W	C008S007W36	CHs,COsr,Ps
	VALDEZ A-7	61.12951 N	146.37470 W	C008S006W31	CHs,COsr,Ps
221-60-11470-2015	VALDEZ A-7	61.14714 N	146.35757 W	C008S006W30	CHs,COsr,Ps,Ssr
	VALDEZ A-7	61.15932 N	146.36103 W	C008S006W19	CHs,COsr,Ps,Ssr
221-60-11475	VALDEZ A-7	61.12969 N	146.40526 W	C008S007W36	CHs,Ps
	VALDEZ A-7	61.13740 N	146.38856 W	C008S007W36	CHs,Ps
221-60-11480	VALDEZ A-7	61.13125 N	146.40843 W	C008S007W36	CHs,Ps
*Mineral Flats	VALDEZ A-7	61.13830 N	146.38983 W	C008S007W36	CHs,Ps
221-60-11482	VALDEZ A-7	61.13475 N	146.41488 W	C008S007W36	CHs,Ps
	VALDEZ A-7	61.13910 N	146.40559 W	C008S007W25	CHs,Ps
221-60-11490	VALDEZ A-7	61.13197 N	146.47216 W	C008S007W34	CHs
Gold Creek	VALDEZ A-7	61.13419 N	146.47645 W	C008S007W34	CHs
221-60-11500	VALDEZ A-7	61.12470 N	146.49632 W	C008S007W33	Ps
*Kaydas Creek	VALDEZ A-7	61.12725 N	146.51925 W	C008S007W32	Ps
221-60-11520	VALDEZ A-7	61.14495 N	146.59192 W	C008S008W25	Ps
Uno Creek	VALDEZ A-7	61.15121 N	146.56768 W	C008S008W25	Ps
221-60-11520-2006	VALDEZ A-7	61.15121 N	146.56768 W	C008S008W25	Ps
	VALDEZ A-7	61.15167 N	146.56351 W	C008S007W30	Ps
221-60-11530	VALDEZ A-7	61.13436 N	146.59715 W	C008S008W35	Ps
McAllister Creek	VALDEZ A-7	61.13467 N	146.60882 W	C008S008W35	Ps
222-10-12010	SEWARD D-1	60.95033 N	147.02027 W	C011S010W04	Ps
*Emerald Creek	SEWARD D-1	60.95001 N	147.01121 W	C011S010W04	Ps

WATER BODY NUMBER / NAME	MAP SHEET	LAT.	LONG.	PLSS	SPECIES
222-10-12020	CORDOVA D-8	60.96867 N	146.97380 W	C010S010W27	Ps
	CORDOVA D-8	60.97002 N	146.96633 W	C010S010W26	Ps
222-10-12030	CORDOVA D-8	60.99358 N	146.97189 W	C010S010W22	Ps
*Heather Creek	CORDOVA D-8	60.99456 N	146.95448 W	C010S010W14	Ps
222-10-12040	VALDEZ A-8	61.02628 N	146.97131 W	C010S010W03	CHp,COp,Kp,Sp
Number One River	VALDEZ A-8	61.05205 N	146.92632 W	C009S010W25	CHs,COr,Kp,Ss
222-10-12040-0010	VALDEZ A-8	61.02946 N	146.95233 W	C010S010W02	CHp,COp,Kp,Sp
222-10-12040-2022	VALDEZ A-8	61.02535 N	146.91752 W	C010S010W01	CHs,COr,Ss
	VALDEZ A-8	61.02145 N	146.90858 W	C010S010W12	CHs,COr,Ss
222-10-12070	SEWARD D-1	60.99022 N	147.16523 W	C010S011W22	Pp
	SEWARD D-1	60.99417 N	147.16122 W	C010S011W15	Pp
222-10-12080	SEWARD D-1	60.98773 N	147.17094 W	C010S011W22	CHp,Pp
*Granite Cove	SEWARD D-1	60.99113 N	147.17293 W	C010S011W22	CHp,Pp
222-10-12090	SEWARD D-1	60.94918 N	147.18123 W	C011S011W04	Pp
*Useless Creek	SEWARD D-1	60.95275 N	147.17004 W	C010S011W34	Pp
222-10-12100	SEWARD D-1	60.94779 N	147.19367 W	C011S011W04	CHp,Pp
*Elf Creek	SEWARD D-1	60.95802 N	147.19623 W	C010S011W33	CHp,Pp
222-10-12110	SEWARD D-1	60.95037 N	147.21438 W	C011S011W05	CHp,Ps
*Middle Creek	SEWARD D-1	60.95001 N	147.20372 W	C011S011W05	CHp,Ps
222-10-12130	SEWARD D-1	60.99873 N	147.20936 W	C010S011W17	CHs,Ps
*Bench Mark Creek	ANCHORAGE A-1	61.00148 N	147.20256 W	C010S011W16	CHs,Ps
222-10-12140	ANCHORAGE A-1	61.01250 N	147.22768 W	C010S011W08	CHs,Ps,Sp
*Long Creek	ANCHORAGE A-1	61.03933 N	147.22957 W	C009S011W32	CHs,Ps
222-10-12150	SEWARD D-1	60.98619 N	147.24180 W	S010N012E01	CHp,Pp
	SEWARD D-1	60.99334 N	147.25179 W	S011N012E36	CHp,Pp
222-10-12157	ANCHORAGE A-1	61.00596 N	147.27052 W	S011N012E35	CHs,Ps,DVsr
*Vanishing Creek	ANCHORAGE A-1	61.02441 N	147.27449 W	S011N012E23	CHs,Ps,DVsr
222-10-12157-2019	ANCHORAGE A-1	61.02146 N	147.27430 W	S011N012E26	CHs,Ps,DVsr
	ANCHORAGE A-1	61.02254 N	147.27918 W	S011N012E23	CHs,Ps,DVsr
222-10-12170	SEWARD D-1	60.99667 N	147.28288 W	S011N012E35	CHs,Ps,DVsr
*Spring Creek	ANCHORAGE A-1	61.00622 N	147.29670 W	S011N012E34	CHs,Ps,DVsr
222-10-12180	SEWARD D-1	60.96718 N	147.28168 W	S010N012E11	CHp,COr,Pp,Spr,CTr,DVp
*Billy's Creek	SEWARD D-1	60.97380 N	147.31180 W	S010N012E10	CHp,COr,Pp,Spr,DVp

WATER BODY NUMBER / NAME	MAP SHEET	LAT.	LONG.	PLSS	SPECIES
222-10-12180-0010 Billys Hole	SEWARD D-1	60.97057 N	147.30068 W	S010N012E10	CHp,COp,Pp,Ssr,CTr,DVp
222-10-12180-2005	SEWARD D-1	60.96813 N	147.29928 W	S010N012E10	COr,Pp,Sp,CTr,DVr
	SEWARD D-1	60.96538 N	147.30748 W	S010N012E10	COr,CTr,DVr
222-10-12180-2009	SEWARD D-1	60.96974 N	147.30907 W	S010N012E10	Sr
Billy's Hole	SEWARD D-1	60.96964 N	147.30990 W	S010N012E10	Sr
222-10-12180-2010	SEWARD D-1	60.97271 N	147.30522 W	S010N012E10	COr,Ss,DVr
	SEWARD D-1	60.97407 N	147.30689 W	S010N012E10	COr,DVr
222-10-12190	SEWARD D-1	60.96088 N	147.28203 W	S010N012E14	Pp
*Gravel Creek	SEWARD D-1	60.96142 N	147.28508 W	S010N012E14	Pp
222-10-12197	SEWARD D-1	60.93066 N	147.26798 W	S010N012E26	Pp
	SEWARD D-1	60.94029 N	147.26734 W	S010N012E23	Pp
222-10-12200	SEWARD D-1	60.92563 N	147.29631 W	S010N012E27	Pp
*Fin Creek	SEWARD D-1	60.93303 N	147.29619 W	S010N012E27	Pp
222-10-12210	SEWARD D-1	60.93256 N	147.32727 W	S010N012E28	CHp,Pp
*Eikelberg Creek	SEWARD D-1	60.93722 N	147.32159 W	S010N012E21	CHp,Pp
222-10-12220	SEWARD D-1	60.93180 N	147.33050 W	S010N012E28	Pp
*Sere Creek	SEWARD D-1	60.93359 N	147.34417 W	S010N012E28	Pp
222-10-12230	SEWARD D-1	60.90551 N	147.33080 W	S009N012E04	Ps
	SEWARD D-1	60.90945 N	147.33775 W	S010N012E33	Ps
222-10-12235	SEWARD D-1	60.90212 N	147.32971 W	S009N012E04	Pp
	SEWARD D-1	60.90224 N	147.33484 W	S009N012E04	Pp
222-10-12990	SEWARD D-1	60.88376 N	147.27121 W	S009N012E11	Ps
*Campbell Creek	SEWARD D-1	60.87947 N	147.27511 W	S009N012E11	Ps
222-20-12242	SEWARD D-2	60.89975 N	147.38151 W	S009N012E06	CHp,Psp
*Backyard Creek	SEWARD D-1	60.90420 N	147.37207 W	S009N012E05	CHp,Pp
222-20-12250	SEWARD D-2	60.90812 N	147.39473 W	S010N012E31	Pp
*Fletcher Creek	SEWARD D-2	60.91106 N	147.39138 W	S010N012E31	Pp
222-20-12270	SEWARD D-2	60.93179 N	147.38822 W	S010N012E30	CHp,Pp
*Granite Creek	SEWARD D-1	60.94112 N	147.36749 W	S010N012E20	CHp,Pp
222-20-12280	SEWARD D-2	60.96270 N	147.38869 W	S010N012E18	Pp
*Right Creek	SEWARD D-2	60.96311 N	147.38746 W	S010N012E18	Pp
222-20-12290	SEWARD D-1	60.97616 N	147.37469 W	S010N012E08	CHp,Psp
*Cedar Creek	SEWARD D-1	60.97836 N	147.36096 W	S010N012E08	CHp,Pp

WATER BODY NUMBER / NAME	MAP SHEET	LAT.	LONG.	PLSS	SPECIES
222-20-12294	SEWARD D-2	60.97761 N	147.38278 W	S010N012E07	CHp,Pp
	SEWARD D-2	60.98475 N	147.37707 W	S010N012E05	CHp,Pp
222-20-12300	SEWARD D-2	60.97660 N	147.39905 W	S010N012E07	Ps
	SEWARD D-2	60.97864 N	147.39735 W	S010N012E06	Ps
222-20-12310	SEWARD D-2	60.95874 N	147.43446 W	S010N011E13	Ps
	SEWARD D-2	60.95838 N	147.43530 W	S010N011E13	Ps
222-20-12310-0010	SEWARD D-2	60.95642 N	147.43902 W	S010N011E14	Pp
222-20-12320	ANCHORAGE A-2	61.00133 N	147.41166 W	S011N011E36	Ps
	SEWARD D-2	60.99947 N	147.40988 W	S011N011E36	Ps
222-20-12330	ANCHORAGE A-2	61.00376 N	147.40550 W	S011N012E31	Pp
	ANCHORAGE A-2	61.00020 N	147.37708 W	S011N012E32	Pp
222-20-12335	ANCHORAGE A-2	61.00512 N	147.40411 W	S011N012E31	CHs,Ps
*Delta Creek	ANCHORAGE A-2	61.01104 N	147.38815 W	S011N012E30	CHs,Ps
222-20-12338	ANCHORAGE A-2	61.01363 N	147.40566 W	S011N012E30	CHs,Ps
*Surplus Creek	ANCHORAGE A-2	61.01660 N	147.38934 W	S011N012E30	CHs,Ps
222-20-12338-2005	ANCHORAGE A-2	61.01425 N	147.40161 W	S011N012E30	CHs,Ps
	ANCHORAGE A-2	61.01882 N	147.39578 W	S011N012E30	CHs,Ps
222-20-12340	ANCHORAGE A-2	61.01429 N	147.41428 W	S011N011E25	CHs,Ps,Ss
*Wells River	ANCHORAGE A-2	61.03558 N	147.37708 W	S011N012E20	CHs,Ps
222-20-12350	ANCHORAGE A-2	61.00678 N	147.47976 W	S011N011E34	Pp
	ANCHORAGE A-2	61.00726 N	147.47275 W	S011N011E34	Pp
222-20-12360	ANCHORAGE A-2	61.01460 N	147.48461 W	S011N011E27	Ps
	ANCHORAGE A-2	61.01790 N	147.47837 W	S011N011E27	Ps
222-20-12370	SEWARD D-2	60.99950 N	147.48857 W	S011N011E34	Pp
	SEWARD D-2	60.99309 N	147.49902 W	S011N011E33	Pp
222-20-12638	SEWARD D-2	60.95932 N	147.67478 W	S010N010E16	CHp,Pp
*Waterfall Creek	SEWARD D-2	60.96139 N	147.67131 W	S010N010E15	CHp,Pp
222-20-12640	SEWARD D-2	60.95768 N	147.68809 W	S010N010E16	CHs,Ps
*Siwash Creek 1	SEWARD D-2	60.96478 N	147.72792 W	S010N010E08	CHp,Pp
222-20-12640-2020	SEWARD D-2	60.96211 N	147.71013 W	S010N010E17	Pp
	SEWARD D-2	60.96586 N	147.71040 W	S010N010E08	Pp
222-20-12642	SEWARD D-2	60.95466 N	147.68892 W	S010N010E16	CHs,Ps
*Siwash Creek 2	SEWARD D-2	60.95478 N	147.69291 W	S010N010E16	CHs,Ps

WATER BODY NUMBER / NAME	MAP SHEET	LAT.	LONG.	PLSS	SPECIES
222-20-12643	SEWARD D-2	60.95270 N	147.68688 W	S010N010E16	CHs,Ps
*Siwash Creek 3	SEWARD D-2	60.95332 N	147.69216 W	S010N010E16	CHs,Ps
222-20-12644	SEWARD D-2	60.95125 N	147.68662 W	S010N010E16	CHs,Ps
*Siwash Creek 4	SEWARD D-2	60.95155 N	147.69247 W	S010N010E16	CHs,Ps
222-20-12647	SEWARD D-2	60.94819 N	147.65308 W	S010N010E22	Pp
	SEWARD D-2	60.94645 N	147.65570 W	S010N010E22	Pp
222-20-12650	SEWARD D-2	60.94924 N	147.61428 W	S010N010E24	CHp,Ps
*Unakwik Creek	SEWARD D-2	60.94093 N	147.61863 W	S010N010E23	CHp,Pp
222-20-12654	SEWARD D-2	60.91932 N	147.61598 W	S010N010E35	Pp
	SEWARD D-2	60.92143 N	147.62069 W	S010N010E26	Pp
222-20-12660	SEWARD D-2	60.87359 N	147.61354 W	S009N010E13	Pp
*Olsen Cove Creek	SEWARD D-2	60.87750 N	147.61948 W	S009N010E11	Pp
222-20-12670	SEWARD D-2	60.86782 N	147.61573 W	S009N010E14	Ps
	SEWARD D-2	60.86864 N	147.62458 W	S009N010E14	Ps
222-20-12690	SEWARD D-2	60.85053 N	147.62247 W	S009N010E23	Pp
*Kiniklik Creek	SEWARD D-2	60.85403 N	147.62418 W	S009N010E23	Pp
222-30-12700	SEWARD D-2	60.84613 N	147.64421 W	S009N010E27	Ps
*Pellew Creek	SEWARD D-2	60.84887 N	147.64641 W	S009N010E22	Ps
222-30-12710	SEWARD D-2	60.86030 N	147.65901 W	S009N010E22	Ps
	SEWARD D-2	60.85920 N	147.65236 W	S009N010E22	Ps
222-30-12715	SEWARD D-2	60.87801 N	147.65948 W	S009N010E10	Pp
	SEWARD D-2	60.87956 N	147.65337 W	S009N010E10	Pp
222-30-12730	SEWARD D-2	60.90152 N	147.65266 W	S009N010E03	CHs,Ps
*Schoppe Creek	SEWARD D-2	60.90416 N	147.65832 W	S009N010E03	CHp,Pp
222-30-12740	SEWARD D-2	60.89348 N	147.66879 W	S009N010E03	Ps
	SEWARD D-2	60.89892 N	147.67041 W	S009N010E03	Ps
222-30-12750	SEWARD D-2	60.89223 N	147.69579 W	S009N010E04	Ps
*Concealed Creek	SEWARD D-2	60.89538 N	147.69044 W	S009N010E04	Ps
222-30-12760	SEWARD D-2	60.90444 N	147.71103 W	S009N010E05	CHp,Psp
*Black Bear Creek	SEWARD D-2	60.90603 N	147.69142 W	S009N010E04	CHp,Pp
222-30-12770	SEWARD D-2	60.92087 N	147.72319 W	S010N010E29	CHp,Pp
*Dead Creek	SEWARD D-2	60.92448 N	147.70430 W	S010N010E29	CHp,Pp
222-30-12780	SEWARD D-2	60.92632 N	147.72078 W	S010N010E29	CHp,Pp
*Comeback Creek	SEWARD D-2	60.92589 N	147.69708 W	S010N010E28	CHp,Pp

WATER BODY NUMBER / NAME	MAP SHEET	LAT.	LONG.	PLSS	SPECIES
222-30-12790	SEWARD D-2	60.93948 N	147.69541 W	S010N010E21	CHsp,Pp
*Canyon Creek	SEWARD D-2	60.93934 N	147.68436 W	S010N010E21	CHp,Pp
222-30-12790-2008	SEWARD D-2	60.93944 N	147.68640 W	S010N010E21	CHp,Pp
	SEWARD D-2	60.93748 N	147.68650 W	S010N010E21	CHp,Pp
222-30-12800	SEWARD D-2	60.94199 N	147.73231 W	S010N010E20	CHp,Pp
*Poor Creek	SEWARD D-2	60.95087 N	147.72790 W	S010N010E17	CHp,Pp
222-30-12810	SEWARD D-3	60.93708 N	147.75048 W	S010N010E19	CHp,Pp
*Eaglek Creek	SEWARD D-3	60.94445 N	147.77620 W	S010N009E24	CHp,Pp
222-30-12825	SEWARD D-3	60.93459 N	147.75632 W	S010N010E30	CHp,Pp
*Good Creek	SEWARD D-3	60.93791 N	147.76736 W	S010N009E24	CHp,Pp
222-30-12830	SEWARD D-3	60.93051 N	147.75492 W	S010N010E30	Pp
*Bad Creek	SEWARD D-3	60.93172 N	147.75900 W	S010N010E30	Pp
222-30-12840	SEWARD D-3	60.91945 N	147.80362 W	S010N009E35	Pp
	SEWARD D-3	60.92146 N	147.80474 W	S010N009E26	Pp
222-30-12860	SEWARD D-3	60.91185 N	147.80892 W	S010N009E35	Pp
	SEWARD D-3	60.90759 N	147.81288 W	S010N009E35	Pp
222-30-12870	SEWARD D-3	60.90987 N	147.79300 W	S010N009E35	Pp
	SEWARD D-3	60.90615 N	147.79281 W	S009N009E02	Pp
222-30-12880	SEWARD D-3	60.87849 N	147.82056 W	S009N009E11	Pp
*High Creek	SEWARD D-3	60.88033 N	147.82022 W	S009N009E11	Pp
222-30-12890	SEWARD D-3	60.87679 N	147.83327 W	S009N009E15	CHp,Psp
*Derickson Creek	SEWARD D-3	60.87891 N	147.85036 W	S009N009E10	CHp,Pp
222-30-12900	SEWARD D-3	60.87449 N	147.82852 W	S009N009E15	Ps
	SEWARD D-3	60.87197 N	147.82927 W	S009N009E15	Ps
222-30-12910	SEWARD D-3	60.87022 N	147.81618 W	S009N009E14	Pp
	SEWARD D-3	60.87029 N	147.81963 W	S009N009E14	Pp
222-30-12920	SEWARD D-3	60.84085 N	147.80043 W	S009N009E26	COsr,Ps
	SEWARD D-3	60.84145 N	147.79133 W	S009N009E25	Ps
222-30-12923	SEWARD D-3	60.84645 N	147.80016 W	S009N009E26	COr,Kp
	SEWARD D-3	60.84807 N	147.79610 W	S009N009E26	COr,Kp
222-30-12930	SEWARD C-3	60.69994 N	147.95890 W	S007N008E13	Pp
	SEWARD C-3	60.69683 N	147.95968 W	S007N008E13	Pp
222-30-12932	SEWARD C-3	60.70042 N	147.95070 W	S007N009E18	Ps
	SEWARD C-3	60.69777 N	147.95234 W	S007N009E18	Ps

WATER BODY NUMBER / NAME	MAP SHEET	LAT.	LONG.	PLSS	SPECIES
222-30-12933	SEWARD C-3	60.70083 N	147.94893 W	S007N009E18	Ps
*West Twin Creek	SEWARD C-3	60.69916 N	147.94484 W	S007N009E18	Ps
222-30-12940	SEWARD C-3	60.70826 N	147.92165 W	S007N009E08	Ps
*East Twin Creek	SEWARD C-3	60.70474 N	147.91735 W	S007N009E08	Ps
222-30-12950	SEWARD C-3	60.68964 N	147.90846 W	S007N009E20	Pp
	SEWARD C-3	60.68666 N	147.90931 W	S007N009E20	Pp
222-30-12955	SEWARD C-3	60.69663 N	147.90930 W	S007N009E17	Pp
	SEWARD C-3	60.69724 N	147.90374 W	S007N009E17	Pp
222-30-12960	SEWARD C-3	60.69929 N	147.91806 W	S007N009E17	Pp
	SEWARD C-3	60.70140 N	147.91929 W	S007N009E17	Pp
222-30-12965	SEWARD C-3	60.69595 N	147.91949 W	S007N009E17	Pp
	SEWARD C-3	60.69747 N	147.92415 W	S007N009E17	Pp
222-40-12950	SEWARD C-2	60.63439 N	147.45818 W	S006N011E02	Ps
	SEWARD C-2	60.63244 N	147.45837 W	S006N011E02	Ps
222-40-12960	SEWARD C-2	60.65413 N	147.43361 W	S007N011E36	Pp
*Naked Creek	SEWARD C-2	60.65217 N	147.42560 W	S007N012E31	Pp
222-40-12970	SEWARD C-2	60.68959 N	147.38477 W	S007N012E20	Pp
*Clock Creek	SEWARD C-2	60.68773 N	147.38116 W	S007N012E20	Pp
222-50-12400	SEWARD D-2	60.98987 N	147.53099 W	S010N011E05	Ps
	SEWARD D-2	60.98531 N	147.53069 W	S010N011E05	Ps
222-50-12410	ANCHORAGE A-2	61.01547 N	147.51756 W	S011N011E28	CHp,Ps
*Cannery Creek	ANCHORAGE A-2	61.01803 N	147.50916 W	S011N011E28	CHp,Ps
222-50-12420	ANCHORAGE A-2	61.04672 N	147.51982 W	S011N011E16	CHp,COp,Ps,Ssr,CTp,DVp
*Cowpen Creek	ANCHORAGE A-2	61.05262 N	147.48824 W	S011N011E10	CHp,COp,Ps,Ssr,CTp,DVp
222-50-12420-0010	ANCHORAGE A-2	61.04948 N	147.49957 W	S011N011E16	CHp,COp,Pp,Ssr,CTp,DVp
*Cowpen Lake					
222-50-12440	ANCHORAGE A-2	61.06808 N	147.48291 W	S011N011E03	CHp,Ps,Sp
Miners River	ANCHORAGE A-2	61.07023 N	147.46331 W	S011N011E02	CHp,Ps,Sp
222-50-12440-0010	ANCHORAGE A-2	61.08225 N	147.44152 W	S012N011E35	CHp,Pp,Ssr
Miners Lake					
222-50-12440-2003	ANCHORAGE A-2	61.08866 N	147.42188 W	S012N011E36	CHs,Ps
Miners River	ANCHORAGE A-2	61.09334 N	147.41046 W	S012N011E36	CHs,Ps
222-50-12450	ANCHORAGE A-2	61.08572 N	147.51060 W	S012N011E33	Ps
	ANCHORAGE A-2	61.08617 N	147.49495 W	S012N011E34	Ps

WATER BODY NUMBER / NAME	MAP SHEET	LAT.	LONG.	PLSS	SPECIES
222-50-12460	ANCHORAGE A-2	61.10193 N	147.52182 W	S012N011E28	Ps
	ANCHORAGE A-2	61.10370 N	147.50936 W	S012N011E28	Ps
222-50-12470	ANCHORAGE A-2	61.11076 N	147.51934 W	S012N011E21	Ps
	ANCHORAGE A-2	61.11706 N	147.49027 W	S012N011E22	Ps
222-50-12480	ANCHORAGE A-2	61.12658 N	147.53455 W	S012N011E17	Ps
	ANCHORAGE A-2	61.13061 N	147.52038 W	S012N011E16	Ps
222-50-12490	ANCHORAGE A-2	61.15349 N	147.52753 W	S012N011E05	Ps
Ranney Creek	ANCHORAGE A-2	61.15579 N	147.53492 W	S012N011E05	Ps
222-50-12490-2010	ANCHORAGE A-2	61.15518 N	147.52998 W	S012N011E05	Ps
	ANCHORAGE A-2	61.16013 N	147.53013 W	S012N011E05	Ps
222-50-12500	ANCHORAGE A-2	61.13774 N	147.56471 W	S012N011E07	Ps
	ANCHORAGE A-2	61.14378 N	147.58626 W	S012N010E12	Ps
222-50-12510	ANCHORAGE A-2	61.12935 N	147.57062 W	S012N011E18	Ps
	ANCHORAGE A-2	61.12699 N	147.58269 W	S012N011E18	Ps
222-50-12520	ANCHORAGE A-2	61.10753 N	147.55927 W	S012N011E30	Ps
	ANCHORAGE A-2	61.11253 N	147.56815 W	S012N011E19	Ps
222-50-12530	ANCHORAGE A-2	61.10312 N	147.55678 W	S012N011E30	Ps
	ANCHORAGE A-2	61.09871 N	147.55994 W	S012N011E30	Ps
222-50-12540	ANCHORAGE A-2	61.08549 N	147.55555 W	S012N011E32	Ps
	ANCHORAGE A-2	61.08814 N	147.56822 W	S012N011E31	Ps
222-50-12550	ANCHORAGE A-2	61.06319 N	147.56867 W	S011N011E07	Ps
	ANCHORAGE A-2	61.06239 N	147.58093 W	S011N011E07	Ps
222-50-12565	ANCHORAGE A-2	61.02492 N	147.65642 W	S011N010E22	CHp,Pp
*Complex Creek	ANCHORAGE A-2	61.03073 N	147.65246 W	S011N010E22	CHp,Pp
222-50-12570	ANCHORAGE A-2	61.02371 N	147.66096 W	S011N010E22	CHs,Ps
*Williams Creek	ANCHORAGE A-2	61.03614 N	147.68182 W	S011N010E21	CHs,Ps
222-50-12580	ANCHORAGE A-2	61.01166 N	147.67699 W	S011N010E28	CHs,Ps,Sp
*Jonah Creek	SEWARD D-2	60.99188 N	147.71310 W	S010N010E05	CHp,Pp
222-50-12590	ANCHORAGE A-2	61.00266 N	147.66922 W	S011N010E34	CHs,Ps
	SEWARD D-2	60.99670 N	147.66512 W	S011N010E34	CHs,Ps
222-50-12620	SEWARD D-2	60.97564 N	147.61491 W	S010N010E11	Pp
	SEWARD D-2	60.97780 N	147.61880 W	S010N010E11	Pp
223-20-13000	SEWARD D-3	60.86519 N	147.90706 W	S009N009E17	CHp,COp,Pp,Ss,CTr,DVr
*Red Creek	SEWARD D-3	60.86095 N	147.88741 W	S009N009E20	CHp,COp,Pp,Ss,CTr,DVr

WATER BODY NUMBER / NAME	MAP SHEET	LAT.	LONG.	PLSS	SPECIES
223-20-13000-0010 Red Lake	SEWARD D-3	60.86629 N	147.89819 W	S009N009E17	CHp,COp,Pp,Ss,CTp,DVp
223-20-13010	SEWARD D-3	60.88999 N	147.91923 W	S009N009E07	Pp
	SEWARD D-3	60.89445 N	147.91095 W	S009N009E06	Pp
223-20-13020	SEWARD D-3	60.90278 N	147.93221 W	S009N009E06	Ps
*Triple Creek 1	SEWARD D-3	60.90209 N	147.92755 W	S009N009E06	Ps
223-20-13030	SEWARD D-3	60.90651 N	147.93217 W	S010N009E31	CHp,Ps
*Triple Creek 2	SEWARD D-3	60.90869 N	147.92492 W	S010N009E31	CHp,Ps
223-20-13040	SEWARD D-3	60.90538 N	147.93923 W	S009N009E06	CHp,Ps
*Triple Creek 3	SEWARD D-3	60.91030 N	147.94068 W	S010N008E36	CHp,Ps
223-20-13045	SEWARD D-3	60.90416 N	147.94520 W	S009N008E01	CHp,Ps
	SEWARD D-3	60.90585 N	147.94800 W	S009N008E01	CHp,Ps
223-20-13050	SEWARD D-3	60.91384 N	147.98134 W	S010N008E35	Pp
*Passing Creek	SEWARD D-3	60.92121 N	147.98060 W	S010N008E26	Pp
223-20-13060	SEWARD D-3	60.92469 N	148.02140 W	S010N008E27	Pp
*Pot Creek	SEWARD D-3	60.92773 N	148.01023 W	S010N008E27	Pp
223-20-13070	SEWARD D-3	60.92918 N	148.02557 W	S010N008E27	CHp,Psp
	SEWARD D-3	60.93133 N	148.01838 W	S010N008E27	CHp,Pp
223-20-13076	SEWARD D-3	60.93362 N	148.03347 W	S010N008E28	CHp,Pp
*Village Creek	SEWARD D-3	60.93519 N	148.02772 W	S010N008E22	CHp,Pp
223-20-13080	SEWARD D-3	60.93566 N	148.04558 W	S010N008E21	Ps
*Nonsense Creek	SEWARD D-3	60.94053 N	148.04205 W	S010N008E21	Ps
223-20-13330	SEWARD D-3	60.87049 N	148.10008 W	S009N008E18	Pp
*South Gran Creek	SEWARD D-3	60.86774 N	148.09817 W	S009N008E18	Pp
223-20-13420	SEWARD D-3	60.86442 N	147.98639 W	S009N008E14	Pp
	SEWARD D-3	60.86080 N	147.98595 W	S009N008E23	Pp
223-20-13430	SEWARD D-3	60.86742 N	147.98786 W	S009N008E14	Pp
	SEWARD D-3	60.86992 N	147.99079 W	S009N008E14	Pp
223-20-13440	SEWARD D-3	60.86668 N	147.98038 W	S009N008E14	Pp
*Shoestring Creek	SEWARD D-3	60.86998 N	147.98427 W	S009N008E14	Pp
223-20-13450	SEWARD D-3	60.87279 N	147.94143 W	S009N008E13	Pp
	SEWARD D-3	60.87438 N	147.94641 W	S009N008E13	Pp
223-30-13090	SEWARD D-3	60.96096 N	148.01881 W	S010N008E15	Pp
	SEWARD D-3	60.95807 N	148.01413 W	S010N008E15	Pp

WATER BODY NUMBER / NAME	MAP SHEET	LAT.	LONG.	PLSS	SPECIES
223-30-13100	SEWARD D-3	60.96520 N	148.00028 W	S010N008E10	CHp,Pp,Sp
*Golden Lagoon	SEWARD D-3	60.96112 N	147.99217 W	S010N008E14	CHp,Pp
223-30-13110	SEWARD D-3	60.96697 N	147.99572 W	S010N008E11	Ps
*Golden River	SEWARD D-3	60.96606 N	147.98176 W	S010N008E11	Ps
223-30-13120	SEWARD D-3	60.97135 N	147.98754 W	S010N008E11	Ps
	SEWARD D-3	60.97360 N	147.97427 W	S010N008E11	Ps
223-30-13130	SEWARD D-3	60.97459 N	147.98820 W	S010N008E11	Ps
	SEWARD D-3	60.97748 N	147.97955 W	S010N008E11	Ps
223-30-13140	SEWARD D-3	60.99575 N	147.96425 W	S011N008E36	CHp,Pp
Avery River	SEWARD D-3	60.99226 N	147.96508 W	S010N008E01	CHp,Pp
223-30-13160	ANCHORAGE A-3	61.01689 N	147.94496 W	S011N008E25	Ps
*Reef Creek	ANCHORAGE A-3	61.02277 N	147.92899 W	S011N009E19	Ps
223-30-13170	ANCHORAGE A-3	61.03301 N	147.93567 W	S011N009E19	Ps
*Crescent River	ANCHORAGE A-3	61.03199 N	147.92982 W	S011N009E19	Ps
223-30-13180	ANCHORAGE A-3	61.03900 N	147.94188 W	S011N008E13	Ps
	ANCHORAGE A-3	61.01823 N	147.91441 W	S011N009E30	Ps
223-30-13190	ANCHORAGE A-3	61.05053 N	147.92838 W	S011N009E18	Ps
*Amherst River	ANCHORAGE A-3	61.03944 N	147.89788 W	S011N009E17	Ps
223-30-13200	ANCHORAGE A-3	61.05949 N	147.90949 W	S011N009E08	Ps
	ANCHORAGE A-3	61.05000 N	147.90298 W	S011N009E17	Ps
223-30-13210	ANCHORAGE A-3	61.06113 N	147.91126 W	S011N009E07	Ps
*Lafayette River	ANCHORAGE A-3	61.05445 N	147.88760 W	S011N009E08	Ps
223-30-13220	ANCHORAGE A-3	61.07256 N	147.91090 W	S011N009E05	CHs,COr,Ks,Ps,Sr
Coghill River	ANCHORAGE A-2	61.13725 N	147.71969 W	S012N010E17	COsr,Ssr
223-30-13220-0010	ANCHORAGE A-3	61.09501 N	147.81731 W	S012N009E26	CHs,COr,Kr,Pp,Sr
Coghill Lake					
223-30-13220-2014	ANCHORAGE A-3	61.06198 N	147.84943 W	S011N009E10	Ps,Ssr
	ANCHORAGE A-3	61.05834 N	147.85093 W	S011N009E10	Ps,Ssr
223-30-13220-2026	ANCHORAGE A-3	61.07401 N	147.82387 W	S011N009E03	Ps,Ss
	ANCHORAGE A-3	61.07057 N	147.81819 W	S011N009E02	Ps,Ss
223-30-13220-2032	ANCHORAGE A-3	61.07622 N	147.81477 W	S011N009E02	Ps,Ss
	ANCHORAGE A-3	61.07473 N	147.80954 W	S011N009E02	Ps,Ss
223-30-13220-2034	ANCHORAGE A-3	61.07728 N	147.81217 W	S011N009E02	Ps,Ss
	ANCHORAGE A-3	61.07556 N	147.81010 W	S011N009E02	Ps,Ss

WATER BODY NUMBER / NAME	MAP SHEET	LAT.	LONG.	PLSS	SPECIES
223-30-13220-2038	ANCHORAGE A-3	61.08298 N	147.80568 W	S012N009E35	Ps,Ss
	ANCHORAGE A-3	61.08084 N	147.80398 W	S012N009E35	Ps,Ss
223-30-13220-2048	ANCHORAGE A-3	61.09869 N	147.78647 W	S012N009E25	CHs,COsr,Ps,Ssr
	ANCHORAGE A-2	61.09431 N	147.73200 W	S012N010E29	CHs,COsr,Ps,Ssr
223-30-13220-2049	ANCHORAGE A-3	61.10651 N	147.82726 W	S012N009E27	Ps,Ss
	ANCHORAGE A-3	61.10751 N	147.83259 W	S012N009E27	Ps,Ss
223-30-13220-2055	ANCHORAGE A-3	61.12200 N	147.78329 W	S012N009E24	COsr,Pp,Ssr
	ANCHORAGE A-3	61.13260 N	147.75632 W	S012N010E18	COsr,Ssr
223-30-13225	ANCHORAGE A-3	61.06989 N	147.90846 W	S011N009E05	COp,Pp
	ANCHORAGE A-3	61.06917 N	147.88343 W	S011N009E05	COp,Pp
223-30-13270	ANCHORAGE A-3	61.16231 N	147.88898 W	S012N009E05	Ps
*Holyoke Creek	ANCHORAGE A-3	61.16187 N	147.89413 W	S012N009E05	Ps
223-30-13280	ANCHORAGE A-3	61.14286 N	147.91510 W	S012N009E07	Ps
Holyoke Creek	ANCHORAGE A-3	61.14364 N	147.92536 W	S012N009E07	Ps
223-40-13370	SEWARD D-3	60.81380 N	148.03779 W	S008N008E03	Ps
	SEWARD D-3	60.81757 N	148.04023 W	S008N008E03	Ps
223-40-13380	SEWARD D-3	60.81190 N	148.02932 W	S008N008E03	Ps
	SEWARD D-3	60.81234 N	148.02645 W	S008N008E03	Ps
223-40-13390	SEWARD D-3	60.83056 N	147.98741 W	S009N008E35	Ps
	SEWARD D-3	60.83722 N	147.98713 W	S009N008E26	Ps
223-40-13400	SEWARD D-3	60.82640 N	147.97500 W	S009N008E35	Ps
	SEWARD D-3	60.82915 N	147.97219 W	S009N008E35	Ps
223-40-13410	SEWARD D-3	60.81063 N	147.96225 W	S008N008E01	Ps
	SEWARD D-3	60.81358 N	147.95484 W	S008N008E01	Ps
224-10-14000	ANCHORAGE A-3	61.01120 N	148.09161 W	S011N008E30	Ps
	ANCHORAGE A-3	61.01552 N	148.08385 W	S011N008E29	Ps
224-10-14010	ANCHORAGE A-3	61.02599 N	148.08912 W	S011N008E19	Ps
	ANCHORAGE A-3	61.02697 N	148.08016 W	S011N008E20	Ps
224-10-14020	ANCHORAGE A-3	61.04453 N	148.07945 W	S011N008E17	COsr,Ps
*Mosquito Creek	ANCHORAGE A-3	61.05462 N	148.05634 W	S011N008E09	COsr,Ps
224-10-14140	SEWARD D-4	60.99116 N	148.19846 W	S010N007E03	CHp,Pp
*Harrison Lagoon	SEWARD D-4	60.99693 N	148.20013 W	S011N007E34	CHp,Pp
224-10-14140-2006	SEWARD D-4	60.99442 N	148.19763 W	S011N007E34	CHp,Pp
	SEWARD D-4	60.99721 N	148.19568 W	S011N007E34	CHp,Pp

WATER BODY NUMBER / NAME	MAP SHEET	LAT.	LONG.	PLSS	SPECIES
224-10-14150	SEWARD D-4	60.97097 N	148.19760 W	S010N007E10	Pp
*Wanigan Creek	SEWARD D-4	60.97220 N	148.20291 W	S010N007E10	Pp
224-10-14160	SEWARD D-4	60.95938 N	148.21281 W	S010N007E16	CHp,Pp
*Mine Creek	SEWARD D-4	60.96303 N	148.21430 W	S010N007E16	CHp,Pp
224-10-14170	SEWARD D-4	60.95968 N	148.24056 W	S010N007E17	CHp,COsr,Psp
Hobo Creek	SEWARD D-4	60.98073 N	148.27074 W	S010N007E06	COsr
224-10-14180	SEWARD D-4	60.94433 N	148.26929 W	S010N007E19	Pp
	SEWARD D-4	60.94859 N	148.26208 W	S010N007E20	Pp
224-10-14190	SEWARD D-4	60.96105 N	148.30579 W	S010N006E13	CHp,Pp
*Worthless Creek	SEWARD D-4	60.96385 N	148.29600 W	S010N006E13	CHp,Pp
224-10-14200	SEWARD D-4	60.96276 N	148.30933 W	S010N006E13	Pp
*Barren Creek	SEWARD D-4	60.97073 N	148.30376 W	S010N006E12	Pp
224-10-14210	SEWARD D-4	60.95350 N	148.32995 W	S010N006E14	CHs,COp,Ps
*Mill Creek	SEWARD D-4	60.95700 N	148.33709 W	S010N006E14	CHs,Ps
224-10-14210-2005	SEWARD D-4	60.95192 N	148.33729 W	S010N006E14	CHp,Pp
	SEWARD D-4	60.95120 N	148.34028 W	S010N006E14	CHp,Pp
224-10-14220	SEWARD D-4	60.95109 N	148.32737 W	S010N006E14	CHp,Pp
*Bettles Creek	SEWARD D-4	60.94064 N	148.35909 W	S010N006E22	CHp,Pp
224-10-14230	SEWARD D-4	60.94565 N	148.31239 W	S010N006E24	Ps
*Backout Creek	SEWARD D-4	60.94331 N	148.31347 W	S010N006E24	Ps
224-10-14240	SEWARD D-4	60.91025 N	148.31798 W	S010N006E36	CHp,Pp
Hummer Creek	SEWARD D-4	60.91574 N	148.33551 W	S010N006E35	CHp,Pp
224-10-14249	SEWARD D-4	60.90797 N	148.32040 W	S010N006E36	CHs,Ps
	SEWARD D-4	60.91065 N	148.32676 W	S010N006E35	CHs,Ps
224-10-14250	SEWARD D-4	60.90737 N	148.32140 W	S010N006E36	CHp,Pp
*Hummer Creek	SEWARD D-4	60.91079 N	148.33347 W	S010N006E35	CHp,Pp
224-10-14251	SEWARD D-4	60.90683 N	148.32171 W	S010N006E36	CHs,Ps
	SEWARD D-4	60.90731 N	148.33198 W	S010N006E35	CHs,Ps
224-10-14260	SEWARD D-4	60.88180 N	148.30136 W	S009N006E12	CHp,Pp
*Outer Creek	SEWARD D-4	60.87747 N	148.30041 W	S009N006E12	CHp,Pp
224-10-14270	SEWARD D-4	60.86801 N	148.31052 W	S009N006E13	Pp
*Chasm Creek	SEWARD D-4	60.86997 N	148.31326 W	S009N006E13	Pp
224-10-14280	SEWARD D-4	60.86032 N	148.30957 W	S009N006E24	CHp,Pp
*Pirate Creek	SEWARD D-4	60.85608 N	148.31208 W	S009N006E24	CHp,Pp

WATER BODY NUMBER / NAME	MAP SHEET	LAT.	LONG.	PLSS	SPECIES
224-10-14290	SEWARD D-4	60.85501 N	148.36554 W	S009N006E22	Pp
*Airplane Creek	SEWARD D-4	60.85809 N	148.35801 W	S009N006E22	Pp
224-10-14300	SEWARD D-4	60.86024 N	148.38587 W	S009N006E21	CHp,Ps
*Meacham Creek	SEWARD D-4	60.86892 N	148.37826 W	S009N006E15	CHp,Pp
224-10-14306	SEWARD D-4	60.85638 N	148.39309 W	S009N006E21	CHs,Ps
Pigot Bay Spawning Channel	SEWARD D-4	60.86010 N	148.40085 W	S009N006E21	CHs,Ps
224-10-14310	SEWARD D-4	60.85514 N	148.39586 W	S009N006E21	Ps
*Pigot Creek	SEWARD D-4	60.86237 N	148.41403 W	S009N006E20	Ps
224-10-14320	SEWARD D-4	60.84794 N	148.41061 W	S009N006E28	CHp,COsr,Pp,DVp
*Swanson Creek	SEWARD D-4	60.86528 N	148.43296 W	S009N006E17	COsr
224-10-14330	SEWARD D-4	60.81250 N	148.34017 W	S008N006E02	CHp,Pp
*Longitude Creek	SEWARD D-4	60.81413 N	148.34736 W	S008N006E02	CHp,Pp
224-10-14340	SEWARD D-4	60.80978 N	148.34795 W	S008N006E02	Pp
*Entry Creek	SEWARD D-4	60.81079 N	148.35347 W	S008N006E02	Pp
224-10-14350	SEWARD D-4	60.82864 N	148.41977 W	S009N006E32	CHp,Pp
*Logging Camp Creek	SEWARD D-4	60.82981 N	148.41565 W	S009N006E32	CHp,Pp
224-10-14360	SEWARD D-5	60.83688 N	148.50957 W	S009N005E26	Ps
*Poe Creek	SEWARD D-5	60.84295 N	148.51563 W	S009N005E26	Ps
224-10-14370	SEWARD D-5	60.81429 N	148.62259 W	S008N005E05	COr
Billings Creek	SEWARD D-5	60.83969 N	148.60323 W	S009N005E29	COr
224-10-14380	SEWARD D-5	60.81350 N	148.63265 W	S008N005E06	Ps
	SEWARD D-5	60.81664 N	148.64296 W	S008N005E06	Ps
224-10-14380-2010	SEWARD D-5	60.81496 N	148.63379 W	S008N005E06	Ps
	SEWARD D-5	60.81941 N	148.63296 W	S008N005E06	Ps
224-10-14400	SEWARD D-5	60.77804 N	148.71384 W	S008N004E14	COs,Pp
*Shakespere Creek	SEWARD D-5	60.77395 N	148.73258 W	S008N004E22	COs,Pp
224-10-14410	SEWARD D-5	60.77778 N	148.69598 W	S008N004E14	COs,Pp
Whittier Creek	SEWARD D-5	60.77083 N	148.69065 W	S008N004E23	COs
224-10-14418	SEWARD D-5	60.77805 N	148.66033 W	S008N004E13	COs
	SEWARD D-5	60.77615 N	148.66419 W	S008N004E24	COs
224-10-14420	SEWARD D-5	60.77794 N	148.65996 W	S008N004E13	COp,Pp
Cove Creek	SEWARD D-5	60.77735 N	148.66095 W	S008N004E13	COp,Pp
224-10-14420-2010	SEWARD D-5	60.77735 N	148.66095 W	S008N004E13	COs
	SEWARD D-5	60.77689 N	148.66180 W	S008N004E13	COs

WATER BODY NUMBER / NAME	MAP SHEET	LAT.	LONG.	PLSS	SPECIES
224-10-14424	SEWARD D-5	60.78637 N	148.63326 W	S008N005E18	CHs,Ps
Second Salmon Run Creek	SEWARD D-5	60.78605 N	148.63171 W	S008N005E18	CHs,Ps
224-10-14430	SEWARD D-5	60.80209 N	148.57730 W	S008N005E09	Ps
*Trinity Creek	SEWARD D-5	60.79968 N	148.57989 W	S008N005E09	Ps
224-10-14440	SEWARD D-5	60.79026 N	148.56638 W	S008N005E15	CHp,Pp
*Clean Creek	SEWARD D-5	60.78885 N	148.57045 W	S008N005E16	CHp,Pp
224-10-14450	SEWARD D-5	60.78418 N	148.56726 W	S008N005E15	CHp,Pp
*Barge Creek	SEWARD D-5	60.77830 N	148.58017 W	S008N005E16	CHp,Pp
224-10-14460	SEWARD D-5	60.77971 N	148.57122 W	S008N005E16	CHp,Pp
*Shotgun Creek	SEWARD D-5	60.77607 N	148.57600 W	S008N005E21	CHp,Pp
224-10-14470	SEWARD D-4	60.80306 N	148.48798 W	S008N005E12	CHp,Pp
*Squirell Creek	SEWARD D-4	60.79965 N	148.49001 W	S008N005E12	CHp,Pp
224-10-14500	SEWARD D-4	60.75583 N	148.47729 W	S008N006E30	CHp,Pp
*Tebenkoff Creek	SEWARD D-4	60.75050 N	148.48543 W	S008N005E25	CHp,Pp
224-10-14510	SEWARD D-4	60.75440 N	148.45515 W	S008N006E30	CHp,Pp
*Blackstone Creek	SEWARD C-4	60.74495 N	148.45321 W	S008N006E32	CHp,Pp
224-10-14520	SEWARD D-4	60.76101 N	148.39488 W	S008N006E28	Ps
	SEWARD D-4	60.76157 N	148.39640 W	S008N006E28	Ps
224-10-14520-0010	SEWARD D-4	60.76328 N	148.40681 W	S008N006E21	Pp
224-10-14530	SEWARD D-4	60.75449 N	148.39521 W	S008N006E28	Ps
*Surprise Creek	SEWARD D-4	60.75217 N	148.40264 W	S008N006E28	Ps
224-10-14540	SEWARD C-4	60.71566 N	148.41780 W	S007N006E09	CHs,Pp,Sp
*Halferty Creek	SEWARD C-4	60.70436 N	148.43376 W	S007N006E08	CHp,Pp
224-10-14540-2002	SEWARD C-4	60.71761 N	148.41669 W	S007N006E09	Pp
	SEWARD C-4	60.71939 N	148.42514 W	S007N006E05	Pp
224-10-14540-2005	SEWARD C-4	60.71591 N	148.42203 W	S007N006E09	Pp
	SEWARD C-4	60.71078 N	148.42737 W	S007N006E08	Pp
224-10-14540-2006	SEWARD C-4	60.71717 N	148.42115 W	S007N006E09	CHs,Pp,Sp
	SEWARD C-4	60.71586 N	148.42921 W	S007N006E08	Pp
224-10-14540-2006-3002	SEWARD C-4	60.71764 N	148.42528 W	S007N006E08	Ss
	SEWARD C-4	60.71784 N	148.42566 W	S007N006E08	Ss
224-10-14540-2006-3002-0010	SEWARD C-4	60.71791 N	148.42643 W	S007N006E08	Ss

WATER BODY NUMBER / NAME	MAP SHEET	LAT.	LONG.	PLSS	SPECIES
224-10-14550	SEWARD C-4	60.70073 N	148.39786 W	S007N006E16	CHs,Ps
*Paulson Creek	SEWARD C-4	60.67917 N	148.42822 W	S007N006E20	Pp
224-10-14560	SEWARD C-4	60.67895 N	148.39118 W	S007N006E22	Ps
	SEWARD C-4	60.67911 N	148.40319 W	S007N006E21	Ps
224-10-14570	SEWARD C-4	60.65771 N	148.43151 W	S007N006E32	Pp
	SEWARD C-4	60.66001 N	148.43200 W	S007N006E32	Pp
224-10-14580	SEWARD C-4	60.65126 N	148.45548 W	S007N006E31	CHsp,Ps,Ss
*Parks Creek 1	SEWARD C-4	60.65488 N	148.46799 W	S007N006E31	CHp
224-10-14590	SEWARD C-4	60.64599 N	148.45311 W	S006N006E06	CHsp,Psp
*Parks Creek 2	SEWARD C-4	60.65299 N	148.47292 W	S007N006E31	CHsp,Psp
224-10-14600	SEWARD C-4	60.62427 N	148.43541 W	S006N006E08	CHp,Pp
*Strom Creek	SEWARD C-4	60.61914 N	148.44408 W	S006N006E08	CHp,Pp
224-10-14600-2006	SEWARD C-4	60.62345 N	148.43630 W	S006N006E08	CHp,Pp
	SEWARD C-4	60.62446 N	148.44225 W	S006N006E08	CHp,Pp
224-10-14610	SEWARD C-4	60.61429 N	148.42957 W	S006N006E17	CHp,Psp,Sp,DVp
*Cochrane Creek	SEWARD C-4	60.60772 N	148.42372 W	S006N006E17	CHp,Pp,Sp,DVp
224-10-14610-2005	SEWARD C-4	60.61437 N	148.42610 W	S006N006E17	CHp,Pp,Ss,DVr
	SEWARD C-4	60.61578 N	148.42335 W	S006N006E16	CHp,Pp,Ss,DVr
224-10-14610-2005-0010	SEWARD C-4	60.61624 N	148.42188 W	S006N006E16	Ss
*Cochrane Lagoon					
224-10-14620	SEWARD C-4	60.63021 N	148.41080 W	S006N006E09	Ps
	SEWARD C-4	60.62766 N	148.40954 W	S006N006E09	Ps
224-10-14630	SEWARD C-4	60.64722 N	148.39356 W	S007N006E34	Pp
	SEWARD C-4	60.64346 N	148.39338 W	S006N006E03	Pp
224-10-14640	SEWARD C-4	60.64394 N	148.35976 W	S006N006E02	Pp
*Gilbert Creek	SEWARD C-4	60.63918 N	148.35969 W	S006N006E02	Pp
224-10-14650	SEWARD C-4	60.65614 N	148.34628 W	S007N006E35	CHp,Pp
*Robber's Creek	SEWARD C-4	60.66272 N	148.33957 W	S007N006E26	CHp,Pp
224-10-14655	SEWARD C-4	60.68530 N	148.34501 W	S007N006E23	Ps
	SEWARD C-4	60.68585 N	148.33929 W	S007N006E23	Ps
224-10-14660	SEWARD C-4	60.69529 N	148.33628 W	S007N006E14	Ps
	SEWARD C-4	60.69380 N	148.33322 W	S007N006E13	Ps
224-10-14670	SEWARD C-4	60.71866 N	148.30363 W	S007N007E06	Ps
	SEWARD C-4	60.71383 N	148.30040 W	S007N007E07	Ps

WATER BODY NUMBER / NAME	MAP SHEET	LAT.	LONG.	PLSS	SPECIES
224-10-14680	SEWARD C-4	60.72402 N	148.29414 W	S007N007E06	Ps
	SEWARD C-4	60.72134 N	148.29013 W	S007N007E06	Ps
224-10-14690	SEWARD C-4	60.73808 N	148.28517 W	S008N007E31	CHs,Ps
*Wickett Creek	SEWARD C-4	60.74031 N	148.27481 W	S008N007E32	CHs,Ps
224-20-12995	SEWARD C-4	60.62972 N	148.16466 W	S006N007E11	CHs,Ps
	SEWARD C-4	60.63107 N	148.16521 W	S006N007E11	CHs,Ps
224-20-13010	SEWARD C-3	60.64418 N	148.12246 W	S006N008E06	Ps
	SEWARD C-3	60.64655 N	148.12444 W	S007N008E31	Ps
224-20-13014	SEWARD C-3	60.64713 N	148.11518 W	S007N008E31	Ps
	SEWARD C-3	60.64901 N	148.11646 W	S007N008E31	Ps
224-20-13020	SEWARD C-3	60.66042 N	148.09786 W	S007N008E32	Ps
	SEWARD C-3	60.65944 N	148.10179 W	S007N008E32	Ps
224-20-13024	SEWARD C-3	60.66879 N	148.10072 W	S007N008E29	Ps
	SEWARD C-3	60.66891 N	148.10401 W	S007N008E30	Ps
224-20-13030	SEWARD C-3	60.68710 N	148.10050 W	S007N008E20	Ps
	SEWARD C-3	60.68754 N	148.10559 W	S007N008E19	Ps
224-20-13034	SEWARD C-3	60.69753 N	148.09926 W	S007N008E17	Ps
	SEWARD C-3	60.69717 N	148.10223 W	S007N008E18	Ps
224-20-13036	SEWARD C-3	60.69999 N	148.10055 W	S007N008E17	Ps
	SEWARD C-3	60.69866 N	148.10433 W	S007N008E18	Ps
224-20-13042	SEWARD C-4	60.70370 N	148.12546 W	S007N008E18	Ps
	SEWARD C-4	60.70298 N	148.12705 W	S007N008E18	Ps
224-20-13050	SEWARD C-4	60.69802 N	148.15846 W	S007N007E13	Ps
	SEWARD C-4	60.69721 N	148.16095 W	S007N007E14	Ps
224-20-13056	SEWARD C-4	60.70432 N	148.17491 W	S007N007E11	Ps
	SEWARD C-4	60.70341 N	148.17608 W	S007N007E14	Ps
224-20-13062	SEWARD C-4	60.71215 N	148.16686 W	S007N007E11	Ps
	SEWARD C-4	60.71419 N	148.16561 W	S007N007E11	Ps
224-20-13070	SEWARD C-3	60.72876 N	148.10504 W	S007N008E06	Ps
	SEWARD C-3	60.72828 N	148.10902 W	S007N008E06	Ps
224-20-13076	SEWARD C-4	60.71058 N	148.12765 W	S007N008E07	Ps
	SEWARD C-4	60.71105 N	148.13242 W	S007N007E12	Ps
224-20-13078	SEWARD C-3	60.73958 N	148.10677 W	S008N008E31	Ps
	SEWARD C-3	60.73819 N	148.11034 W	S008N008E31	Ps

WATER BODY NUMBER / NAME	MAP SHEET	LAT.	LONG.	PLSS	SPECIES
224-30-14700	SEWARD C-4	60.73780 N	148.25074 W	S008N007E32	CHp,Pp
	SEWARD C-4	60.73782 N	148.25749 W	S008N007E32	CHp,Pp
224-30-14705	SEWARD C-4	60.73073 N	148.25177 W	S007N007E05	CHp,Pp
	SEWARD C-4	60.72606 N	148.26151 W	S007N007E05	CHp,Pp
224-30-14710	SEWARD C-4	60.72572 N	148.25326 W	S007N007E05	CHp,Pp
*Narrows Creek	SEWARD C-4	60.72178 N	148.26228 W	S007N007E05	CHp,Pp
224-30-14720	SEWARD C-4	60.71405 N	148.25801 W	S007N007E08	CHp,Pp
	SEWARD C-4	60.71400 N	148.26164 W	S007N007E08	CHp,Pp
224-30-14730	SEWARD C-4	60.69684 N	148.26640 W	S007N007E17	CHp,Pp
	SEWARD C-4	60.70105 N	148.26818 W	S007N007E17	CHp,Pp
224-30-14750	SEWARD C-4	60.68456 N	148.28515 W	S007N007E19	Pp
	SEWARD C-4	60.68327 N	148.29373 W	S007N007E19	Pp
224-30-14760	SEWARD C-4	60.67562 N	148.29446 W	S007N007E19	CHp,COr,Psp,Sr,DVp
*Shrode Creek	SEWARD C-4	60.65776 N	148.31323 W	S007N006E36	COr,Pp,Sr,DVp
224-30-14760-0010	SEWARD C-4	60.65300 N	148.32235 W	S007N006E36	COr,Sr,DVp
Shrode, Lake					
224-30-14760-2201	SEWARD C-4	60.65695 N	148.31179 W	S007N006E36	Sr
*Shrode Cabin Creek	SEWARD C-4	60.65714 N	148.31117 W	S007N006E36	Sr
224-30-14770	SEWARD C-4	60.63594 N	148.20499 W	S006N007E03	CHp,Pp
*Culross Creek 1	SEWARD C-4	60.63994 N	148.20455 W	S006N007E03	CHp,Pp
224-30-14778	SEWARD C-4	60.63160 N	148.21060 W	S006N007E10	CHs,Ps
Culross Creek #1	SEWARD C-4	60.63169 N	148.21069 W	S006N007E10	CHs,Ps
224-30-14780	SEWARD C-4	60.62938 N	148.20974 W	S006N007E10	CHp,Pp
*Culross Creek 2	SEWARD C-4	60.63325 N	148.21814 W	S006N007E03	CHp,Pp
224-30-14790	SEWARD C-4	60.62559 N	148.20731 W	S006N007E10	CHp,Pp
*Culross Creek 3	SEWARD C-4	60.61525 N	148.21224 W	S006N007E15	CHp,Pp
224-30-14800	SEWARD C-4	60.65987 N	148.18415 W	S007N007E35	Pp
	SEWARD C-4	60.65921 N	148.18083 W	S007N007E35	Pp
224-30-14805	SEWARD C-4	60.66519 N	148.18260 W	S007N007E26	Ps
	SEWARD C-4	60.66578 N	148.17928 W	S007N007E26	Ps
224-30-14810	SEWARD C-4	60.67122 N	148.20598 W	S007N007E27	Pp
	SEWARD C-4	60.67169 N	148.20059 W	S007N007E27	Pp
224-30-14850	SEWARD C-4	60.71771 N	148.21907 W	S007N007E09	CHp,Pp
	SEWARD C-4	60.71393 N	148.20580 W	S007N007E10	CHp,Pp

WATER BODY NUMBER / NAME	MAP SHEET	LAT.	LONG.	PLSS	SPECIES
224-30-14860	SEWARD C-4	60.72160 N	148.22118 W	S007N007E04	CHp,Pp
	SEWARD C-4	60.72550 N	148.21678 W	S007N007E03	CHp,Pp
224-40-14800	SEWARD C-4	60.59660 N	148.25191 W	S006N007E20	CHp,Pp
*Mink Creek	SEWARD C-4	60.60448 N	148.24844 W	S006N007E17	CHp,Pp
224-40-14810	SEWARD C-4	60.58427 N	148.26948 W	S006N007E29	Pp
	SEWARD C-4	60.58394 N	148.27286 W	S006N007E29	Pp
224-40-14820	SEWARD C-4	60.56410 N	148.30073 W	S006N007E31	CHp,Pp
	SEWARD C-4	60.56675 N	148.30851 W	S006N006E36	CHp,Pp
224-40-14830	SEWARD C-4	60.54661 N	148.31295 W	S005N006E01	Ps
	SEWARD C-4	60.54939 N	148.31719 W	S005N006E01	Ps
224-40-14840	SEWARD C-4	60.56543 N	148.34349 W	S006N006E35	CHp,Pp
*East Finger Creek	SEWARD C-4	60.56945 N	148.34467 W	S006N006E35	CHp,Pp
224-40-14850	SEWARD C-4	60.59502 N	148.40045 W	S006N006E21	CHs,Ps,Sp
*West Finger Creek	SEWARD C-4	60.60072 N	148.38914 W	S006N006E22	CHs,Ps
224-40-14860	SEWARD C-4	60.57398 N	148.47584 W	S006N006E31	CHp,Pp
	SEWARD C-4	60.58173 N	148.46676 W	S006N006E30	CHp,Pp
224-40-14864	SEWARD C-5	60.51212 N	148.63611 W	S005N005E19	Ps
	SEWARD C-5	60.51394 N	148.63670 W	S005N005E19	Ps
224-40-14867	SEWARD B-5	60.45731 N	148.71609 W	S004N004E11	CHp
	SEWARD B-5	60.45437 N	148.73052 W	S004N004E10	CHp
224-40-14868	SEWARD B-5	60.45357 N	148.71331 W	S004N004E11	CHp,COp,Pp,Sp
	SEWARD B-5	60.45234 N	148.72807 W	S004N004E10	CHp
224-40-14868-2004	SEWARD B-5	60.45373 N	148.71524 W	S004N004E11	CHs,COr,Ps,Sr
	SEWARD B-5	60.45485 N	148.71950 W	S004N004E11	COr,Sr
224-40-14868-2005	SEWARD B-5	60.45385 N	148.71708 W	S004N004E11	COr,Sr
	SEWARD B-5	60.45310 N	148.71935 W	S004N004E11	COr,Sr
224-40-14870	SEWARD B-5	60.44844 N	148.71376 W	S004N004E11	CHp,COp,Pp,Sp
Kings River	SEWARD B-5	60.45751 N	148.78395 W	S004N004E08	CHp
224-40-14870-2002	SEWARD B-5	60.44984 N	148.71468 W	S004N004E11	COr,Ps,Ss
	SEWARD B-5	60.45097 N	148.72107 W	S004N004E11	COr
224-40-14880	SEWARD B-5	60.44358 N	148.71290 W	S004N004E14	CHp
Nellie Juan River	SEWARD B-5	60.42022 N	148.72514 W	S004N004E22	CHp
224-40-14882	SEWARD B-5	60.44167 N	148.70218 W	S004N004E14	CHp,COr,Ps
	SEWARD B-5	60.43288 N	148.70675 W	S004N004E14	Ps

WATER BODY NUMBER / NAME	MAP SHEET	LAT.	LONG.	PLSS	SPECIES
224-40-14883	SEWARD B-5	60.44063 N	148.69431 W	S004N004E14	COr,Ps
	SEWARD B-5	60.43534 N	148.69803 W	S004N004E14	COr
224-40-14885	SEWARD B-5	60.44236 N	148.68152 W	S004N004E13	COr,Ps
	SEWARD B-5	60.44086 N	148.67899 W	S004N004E13	Ps
224-40-14890	SEWARD B-5	60.45967 N	148.65569 W	S004N005E06	Pp
*Hanley Creek	SEWARD B-5	60.45660 N	148.65735 W	S004N005E07	Pp
224-40-14891	SEWARD B-5	60.45893 N	148.65106 W	S004N005E06	COr
	SEWARD B-5	60.45765 N	148.65084 W	S004N005E07	COr
224-40-14892	SEWARD B-5	60.45912 N	148.64291 W	S004N005E06	Ps
	SEWARD B-5	60.45741 N	148.64360 W	S004N005E07	Ps
224-40-14893	SEWARD B-5	60.46001 N	148.63776 W	S004N005E06	Ps
	SEWARD B-5	60.45891 N	148.63746 W	S004N005E06	Ps
224-40-14894	SEWARD C-5	60.51351 N	148.52698 W	S005N005E23	Ps
	SEWARD C-5	60.51198 N	148.52866 W	S005N005E23	Ps
224-40-14895	SEWARD C-5	60.51860 N	148.51283 W	S005N005E14	Ps
	SEWARD C-5	60.51426 N	148.50602 W	S005N005E24	Ps
224-40-14898	SEWARD C-4	60.52188 N	148.44932 W	S005N006E17	CHp,Pp
	SEWARD C-4	60.51729 N	148.46538 W	S005N006E18	CHp,Pp
224-40-14900	SEWARD C-4	60.51639 N	148.43742 W	S005N006E17	CHp,Pp
*Greystone Creek	SEWARD C-4	60.51080 N	148.45739 W	S005N006E19	CHp,Pp
224-40-14902	SEWARD C-4	60.50200 N	148.39655 W	S005N006E21	COpr,Ps,Sp
	SEWARD C-4	60.50100 N	148.41859 W	S005N006E28	COpr,Ps,Sp
224-40-14902-0010	SEWARD C-4	60.50194 N	148.40902 W	S005N006E21	COpr,Sr
224-40-14904	SEWARD B-4	60.47862 N	148.35929 W	S005N006E35	CHs,Ps
	SEWARD B-4	60.48131 N	148.37400 W	S005N006E34	CHs,Ps
224-40-14909	SEWARD B-4	60.47223 N	148.34095 W	S004N006E01	Ps
	SEWARD B-4	60.47019 N	148.33621 W	S004N006E01	Ps
224-40-14910	SEWARD C-4	60.50839 N	148.37170 W	S005N006E22	Ps
*Deep Water Creek	SEWARD C-4	60.50970 N	148.37627 W	S005N006E22	Ps
224-40-14911	SEWARD B-4	60.47196 N	148.31727 W	S004N006E01	COr,Ps
	SEWARD B-4	60.47158 N	148.31561 W	S004N007E06	COr,Ps
224-40-14915	SEWARD B-4	60.48085 N	148.23091 W	S005N007E33	Pp
	SEWARD B-4	60.48437 N	148.22899 W	S005N007E33	Pp

WATER BODY NUMBER / NAME	MAP SHEET	LAT.	LONG.	PLSS	SPECIES
224-40-14920	SEWARD B-4	60.49510 N	148.24211 W	S005N007E28	Pp
	SEWARD B-4	60.49937 N	148.24010 W	S005N007E28	Pp
224-40-14930	SEWARD C-4	60.51667 N	148.22672 W	S005N007E16	CHp,Pp
*Most Creek	SEWARD C-4	60.50716 N	148.22053 W	S005N007E21	CHp,Pp
224-40-14935	SEWARD C-4	60.52727 N	148.22127 W	S005N007E16	CHp,Pp
	SEWARD C-4	60.52299 N	148.22066 W	S005N007E16	CHp,Pp
224-40-14936	SEWARD C-4	60.53959 N	148.20577 W	S005N007E10	Ps
	SEWARD C-4	60.53522 N	148.20511 W	S005N007E10	Ps
224-40-14950	SEWARD B-4	60.48293 N	148.19409 W	S005N007E34	CHp,Pp
	SEWARD B-4	60.48446 N	148.20136 W	S005N007E34	CHp,Pp
224-40-14960	SEWARD B-4	60.47676 N	148.18882 W	S005N007E35	CHp,Pp
*Chimevisky Creek	SEWARD B-4	60.47244 N	148.19150 W	S004N007E02	CHp,Pp
224-40-14970	SEWARD B-4	60.49159 N	148.18384 W	S005N007E26	CHp,Pp
	SEWARD B-4	60.48898 N	148.18001 W	S005N007E26	CHp,Pp
224-40-14980	SEWARD B-4	60.49298 N	148.15561 W	S005N007E25	CHp,Pp
*McClure Creek	SEWARD B-4	60.48047 N	148.14582 W	S005N007E36	CHp,Pp
224-40-14988	SEWARD C-4	60.54763 N	148.16356 W	S005N007E02	CHp,Pp
	SEWARD C-4	60.54895 N	148.15924 W	S005N007E01	CHp,Pp
224-40-14990	SEWARD C-3	60.58121 N	148.11760 W	S006N008E30	Ps
*Shipyard Creek	SEWARD C-3	60.57737 N	148.11375 W	S006N008E30	Ps
224-40-15000	SEWARD C-3	60.59219 N	148.11324 W	S006N008E19	CHs
	SEWARD C-3	60.59135 N	148.10983 W	S006N008E19	CHs
225-10-15000	SEWARD C-3	60.59302 N	148.09392 W	S006N008E20	Ps
*Point Nellie Juan Creek	SEWARD C-3	60.59205 N	148.09487 W	S006N008E20	Ps
225-10-15003	SEWARD C-3	60.58849 N	148.08301 W	S006N008E29	Ps
	SEWARD C-3	60.58802 N	148.08484 W	S006N008E29	Ps
225-10-15010	SEWARD C-3	60.56298 N	148.07232 W	S006N008E32	CHs,Ps
*Tiedman Creek	SEWARD C-3	60.55998 N	148.07512 W	S006N008E32	CHs,Ps
225-20-15020	SEWARD C-3	60.53866 N	148.08529 W	S005N008E08	CHp,Ps
*Discher Creek	SEWARD C-3	60.53859 N	148.09651 W	S005N008E08	CHp,Ps
225-20-15030	SEWARD C-3	60.51905 N	148.09422 W	S005N008E17	Pp
*Main River	SEWARD C-3	60.51704 N	148.09688 W	S005N008E17	Pp
225-20-15040	SEWARD C-3	60.53637 N	148.05234 W	S005N008E09	Ps
*Comstock Creek	SEWARD C-3	60.53891 N	148.04344 W	S005N008E09	Ps

WATER BODY NUMBER / NAME	MAP SHEET	LAT.	LONG.	PLSS	SPECIES
225-20-15044	SEWARD C-3	60.53910 N	148.02499 W	S005N008E10	Ps
	SEWARD C-3	60.53722 N	148.02625 W	S005N008E10	Ps
225-20-15050	SEWARD C-3	60.51681 N	148.01511 W	S005N008E15	CHs,Ps
*Hana Creek	SEWARD C-3	60.51677 N	148.01583 W	S005N008E15	CHs,Ps
225-30-15060	SEWARD B-3	60.49070 N	147.97359 W	S005N008E25	CHp,Psp
*Loomis Creek	SEWARD B-3	60.49230 N	147.97519 W	S005N008E25	CHp,Psp
225-30-15070	SEWARD B-3	60.47417 N	147.99717 W	S005N008E35	CHp,COsr,Pp,Sr,CTr,DVr
*Gumboot Creek	SEWARD B-3	60.48692 N	148.00554 W	S005N008E35	Sr,CTp
225-30-15070-0010 Gunboat Lakes	SEWARD B-3	60.47974 N	147.99404 W	S005N008E35	CHp,Pp,Sr,CTp,DVp
225-30-15070-0020 Gunboat Lakes	SEWARD B-3	60.48613 N	147.99959 W	S005N008E35	CHp,Pp,Sr,CTp
225-30-15070-0030 Gunboat Lakes	SEWARD B-3	60.48725 N	148.01042 W	S005N008E35	Sr,CTp
225-30-15072	SEWARD B-3	60.47214 N	148.00540 W	S004N008E02	Ps
	SEWARD B-3	60.47331 N	148.00524 W	S005N008E35	Ps
225-30-15080	SEWARD B-3	60.46251 N	148.05426 W	S004N008E03	CHs,Ps,Sp
*Solf Creek	SEWARD B-3	60.46778 N	148.05125 W	S004N008E03	CHs,Pp,Sp
225-30-15088	SEWARD B-3	60.46306 N	148.07093 W	S004N008E04	Ps
	SEWARD B-3	60.46378 N	148.06786 W	S004N008E04	Ps
225-30-15090	SEWARD B-3	60.46389 N	148.07297 W	S004N008E04	Pp
	SEWARD B-3	60.46666 N	148.06819 W	S004N008E04	Pp
225-30-15100	SEWARD B-3	60.46389 N	148.07682 W	S004N008E04	CHs,Ps
	SEWARD B-3	60.46776 N	148.08346 W	S004N008E04	CHs,Ps
225-30-15102	SEWARD B-3	60.46175 N	148.08024 W	S004N008E04	CHp,Ps
*Eleshansky Creek	SEWARD B-3	60.46282 N	148.08122 W	S004N008E04	CHp,Ps
225-30-15110	SEWARD B-3	60.45279 N	148.09997 W	S004N008E08	CHp,COpr,Psp,Sr,CTp,DVpr
Eshamy Creek	SEWARD B-3	60.45147 N	148.10781 W	S004N008E08	CHp,COpr,Pp,Sr,CTp,DVpr
225-30-15110-0010 Eshamy Lake	SEWARD B-3	60.44914 N	148.11818 W	S004N008E07	COpr,Pp,Ssr,CTp,DVpr
225-30-15110-2037	SEWARD B-4	60.44738 N	148.15132 W	S004N007E12	Ps,Ss
	SEWARD B-4	60.44639 N	148.15087 W	S004N007E12	Ps,Ss
225-30-15110-2047	SEWARD B-3	60.44300 N	148.11504 W	S004N008E17	DVs
	SEWARD B-3	60.44317 N	148.11786 W	S004N008E18	DVs

WATER BODY NUMBER / NAME	MAP SHEET	LAT.	LONG.	PLSS	SPECIES
225-30-15110-2065	SEWARD B-3	60.42534 N	148.12264 W	S004N008E19	Ps
	SEWARD B-3	60.42669 N	148.12344 W	S004N008E19	Ps
225-30-15110-2066	SEWARD B-3	60.42470 N	148.12285 W	S004N008E19	Ss
	SEWARD B-4	60.42486 N	148.12561 W	S004N008E19	Ss
225-30-15110-2080	SEWARD B-3	60.41075 N	148.12075 W	S004N008E30	COr
	SEWARD B-3	60.41003 N	148.12282 W	S004N008E30	COr
225-30-15110-2081	SEWARD B-3	60.41063 N	148.11962 W	S004N008E30	Ps,Ss
	SEWARD B-3	60.40917 N	148.12000 W	S004N008E30	Ps,Ss
225-30-15110-2105	SEWARD B-3	60.43407 N	148.09984 W	S004N008E17	COr,Ss
	SEWARD B-3	60.43771 N	148.09360 W	S004N008E17	COr,Ss
225-30-15110-2105-3009	SEWARD B-3	60.43726 N	148.09566 W	S004N008E17	Ss
	SEWARD B-3	60.43885 N	148.09543 W	S004N008E17	Ss
225-30-15112	SEWARD B-3	60.45260 N	148.09864 W	S004N008E08	Ss
Sauna Creek	SEWARD B-3	60.44863 N	148.09638 W	S004N008E08	Ss
225-30-15112-0010	SEWARD B-3	60.44840 N	148.09590 W	S004N008E08	Sp
225-30-15118	SEWARD B-3	60.44980 N	148.05974 W	S004N008E09	Ps
	SEWARD B-3	60.44838 N	148.06065 W	S004N008E09	Ps
225-30-15120	SEWARD B-3	60.44789 N	148.05592 W	S004N008E10	Pp
	SEWARD B-3	60.44528 N	148.05514 W	S004N008E10	Pp
225-30-15130	SEWARD B-3	60.45500 N	148.00836 W	S004N008E11	CHs,Ps
	SEWARD B-3	60.45252 N	148.00709 W	S004N008E11	CHs,Ps
225-30-15138	SEWARD B-3	60.44370 N	148.00170 W	S004N008E14	Pr
	SEWARD B-3	60.44353 N	148.00265 W	S004N008E14	Pr
225-30-15140	SEWARD B-3	60.44198 N	147.99924 W	S004N008E14	CHs,Ps
	SEWARD B-3	60.43864 N	148.00542 W	S004N008E14	CHs,Ps
225-30-15144	SEWARD B-3	60.44290 N	147.99720 W	S004N008E13	Pr
	SEWARD B-3	60.44247 N	147.99663 W	S004N008E13	Pr
225-30-15150	SEWARD B-3	60.44560 N	147.99531 W	S004N008E12	CHs,Ps
	SEWARD B-3	60.44169 N	147.98987 W	S004N008E13	CHs,Ps
225-30-15160	SEWARD B-3	60.44655 N	147.97664 W	S004N008E12	CHs,Ps
*Clemence Creek	SEWARD B-3	60.44308 N	147.97292 W	S004N008E13	CHs,Ps
225-30-15163	SEWARD B-3	60.44890 N	147.97032 W	S004N008E12	COr,Ps
*Clemence River	SEWARD B-3	60.44697 N	147.96737 W	S004N009E07	COr,Ps

WATER BODY NUMBER / NAME	MAP SHEET	LAT.	LONG.	PLSS	SPECIES
225-30-15165	SEWARD B-3	60.44911 N	147.96800 W	S004N009E07	Ps
	SEWARD B-3	60.44863 N	147.96654 W	S004N009E07	Ps
226-10-16875	SEWARD B-2	60.43724 N	147.63690 W	S004N010E13	Ps
	SEWARD B-2	60.43215 N	147.64003 W	S004N010E13	Ps
226-10-16875-0010	SEWARD B-2	60.43521 N	147.63725 W	S004N010E13	Pp
226-10-16880	SEWARD B-2	60.44475 N	147.64626 W	S004N010E12	Ps
	SEWARD B-2	60.44244 N	147.64920 W	S004N010E13	Ps
226-10-16887	SEWARD B-2	60.47599 N	147.64805 W	S005N010E35	Ps
	SEWARD B-2	60.47436 N	147.64592 W	S005N010E35	Ps
226-10-16890	SEWARD B-2	60.45899 N	147.67386 W	S004N010E02	Pp
*Louis Creek	SEWARD B-2	60.45661 N	147.67541 W	S004N010E11	Pp
226-10-16902	SEWARD C-2	60.54272 N	147.60381 W	S005N010E12	Ps
	SEWARD C-2	60.54077 N	147.60421 W	S005N010E12	Ps
226-10-16906	SEWARD C-2	60.53278 N	147.60765 W	S005N010E12	Ps
	SEWARD C-2	60.53521 N	147.60726 W	S005N010E12	Ps
226-10-16916	SEWARD C-2	60.50119 N	147.63789 W	S005N010E26	Ps
	SEWARD C-2	60.50261 N	147.63496 W	S005N010E23	Ps
226-10-16922	SEWARD B-2	60.49254 N	147.69681 W	S005N010E28	Ps
	SEWARD B-2	60.49092 N	147.69569 W	S005N010E28	Ps
226-10-16928	SEWARD C-2	60.50402 N	147.70998 W	S005N010E21	Ps
	SEWARD C-2	60.50253 N	147.70711 W	S005N010E21	Ps
226-10-16938	SEWARD B-2	60.47585 N	147.71233 W	S005N010E33	Ps
	SEWARD B-2	60.47665 N	147.70888 W	S005N010E33	Ps
226-10-16940	SEWARD B-2	60.45837 N	147.69777 W	S004N010E10	Ps
	SEWARD B-2	60.45718 N	147.69979 W	S004N010E10	Ps
226-10-16956	SEWARD B-2	60.42789 N	147.71552 W	S004N010E21	Ps
	SEWARD B-2	60.42580 N	147.71758 W	S004N010E21	Ps
226-10-16960	SEWARD B-2	60.43177 N	147.73169 W	S004N010E16	CHp,COpr,Pp,Sp,DVr
	SEWARD B-2	60.43044 N	147.73041 W	S004N010E16	CHp,COpr,Pp,Sp,DVr
226-10-16960-0010	SEWARD B-2	60.42193 N	147.73120 W	S004N010E21	CHp,COpr,Pp,Sp,DVr
Solf Lake					
226-10-16973	SEWARD B-3	60.41679 N	147.78663 W	S004N010E19	Ps
	SEWARD B-3	60.41560 N	147.78508 W	S004N010E19	Ps

WATER BODY NUMBER / NAME	MAP SHEET	LAT.	LONG.	PLSS	SPECIES
226-10-16975	SEWARD B-3	60.41683 N	147.78937 W	S004N010E19	Pp
	SEWARD B-3	60.41306 N	147.79011 W	S004N010E30	Pp
226-10-16982	SEWARD B-3	60.43938 N	147.78736 W	S004N010E18	CHp,Pp
*Herring Bay	SEWARD B-3	60.43584 N	147.79233 W	S004N010E18	CHp,Pp
226-10-16992	SEWARD B-3	60.47734 N	147.78544 W	S005N009E36	Ps
	SEWARD B-3	60.47556 N	147.78261 W	S005N009E36	Ps
226-10-16996	SEWARD B-3	60.47229 N	147.79087 W	S004N010E06	Ps
	SEWARD B-3	60.47194 N	147.78761 W	S004N010E06	Ps
226-20-16000	SEWARD B-3	60.43211 N	148.02241 W	S004N008E14	Ps
	SEWARD B-3	60.43501 N	148.04014 W	S004N008E15	Ps
226-20-16000-0010	SEWARD B-3	60.43112 N	148.03098 W	S004N008E15	Pp
226-20-16009	SEWARD B-3	60.41353 N	148.06824 W	S004N008E28	Ps
	SEWARD B-3	60.41337 N	148.06470 W	S004N008E28	Ps
226-20-16010	SEWARD B-3	60.41375 N	148.06760 W	S004N008E28	CHp,Ps,Ss
*Paddy Creek	SEWARD B-3	60.42168 N	148.04607 W	S004N008E22	Ps,Ss
226-20-16010-0010	SEWARD B-3	60.42188 N	148.04473 W	S004N008E22	Pp,Ss
226-20-16019	SEWARD B-3	60.41826 N	148.09860 W	S004N008E20	Pp
	SEWARD B-3	60.42263 N	148.09829 W	S004N008E20	Pp
226-20-16020	SEWARD B-3	60.41752 N	148.10014 W	S004N008E20	CHp,Pp
*Nacktan Creek	SEWARD B-3	60.42359 N	148.10263 W	S004N008E20	CHp,Pp
226-20-16026	SEWARD B-4	60.40349 N	148.16162 W	S004N007E25	Psr
	SEWARD B-4	60.40496 N	148.15456 W	S004N007E25	Psr
226-20-16027	SEWARD B-4	60.40464 N	148.16389 W	S004N007E25	Psr
	SEWARD B-4	60.40746 N	148.16095 W	S004N007E25	Psr
226-20-16028	SEWARD B-4	60.40460 N	148.16649 W	S004N007E25	Ps
	SEWARD B-4	60.40689 N	148.16706 W	S004N007E25	Ps
226-20-16030	SEWARD B-4	60.39659 N	148.16526 W	S004N007E36	CHp,Psp,Sp
*Ewan Creek	SEWARD B-4	60.39770 N	148.17730 W	S004N007E35	CHp,Pp,Sp
226-20-16034	SEWARD B-4	60.39562 N	148.16256 W	S004N007E36	Ps
	SEWARD B-4	60.39440 N	148.16234 W	S004N007E36	Ps
226-20-16036	SEWARD B-4	60.38698 N	148.15677 W	S004N007E36	Ps
	SEWARD B-4	60.38690 N	148.16067 W	S004N007E36	Ps

WATER BODY NUMBER / NAME	MAP SHEET	LAT.	LONG.	PLSS	SPECIES
226-20-16040	SEWARD B-4	60.37695 N	148.15126 W	S003N007E01	CHp,Pp
*Erb Creek	SEWARD B-4	60.37273 N	148.16762 W	S003N007E01	CHp,Pp
226-20-16050	SEWARD B-4	60.36894 N	148.13975 W	S003N008E07	Pp
	SEWARD B-4	60.36607 N	148.15345 W	S003N007E12	Pp
226-20-16070	SEWARD B-4	60.35755 N	148.20609 W	S003N007E10	Ps
	SEWARD B-4	60.35715 N	148.20482 W	S003N007E15	Ps
226-20-16075	SEWARD B-4	60.36307 N	148.21015 W	S003N007E10	Pp
	SEWARD B-4	60.36685 N	148.20865 W	S003N007E10	Pp
226-20-16077	SEWARD B-4	60.36466 N	148.22076 W	S003N007E10	CHs,Ps
	SEWARD B-4	60.36549 N	148.21901 W	S003N007E10	CHs,Ps
226-20-16078	SEWARD B-4	60.36741 N	148.22324 W	S003N007E10	Pp
	SEWARD B-4	60.37464 N	148.21538 W	S003N007E03	Pp
226-20-16080	SEWARD B-4	60.36193 N	148.24115 W	S003N007E09	CHp,COsr,Ks,Pp,Ssr,DVs
Jackpot Creek	SEWARD B-4	60.43101 N	148.21833 W	S004N007E15	Kp,Ss,DVs
226-20-16080-0010	SEWARD B-4	60.39824 N	148.23843 W	S004N007E33	COpr,Kp,Pp,Ssr,DVs
Jackpot Lakes					
226-20-16080-0020	SEWARD B-4	60.40935 N	148.25037 W	S004N007E28	COpr,Kp,Ssr,DVs
Jackpot Lakes					
226-20-16080-2075	SEWARD B-4	60.39129 N	148.23507 W	S004N007E33	COr,Ps,Ss
	SEWARD B-4	60.38824 N	148.24247 W	S004N007E33	COr
226-20-16080-2075-0010	SEWARD B-4	60.39129 N	148.24088 W	S004N007E33	COr,Ss
226-20-16080-2090	SEWARD B-4	60.40919 N	148.24487 W	S004N007E28	COr,Ps
	SEWARD B-4	60.41376 N	148.24181 W	S004N007E28	COr
226-20-16080-2090-0010	SEWARD B-4	60.41177 N	148.24371 W	S004N007E28	COr,Pp
226-20-16080-2093	SEWARD B-4	60.40768 N	148.25336 W	S004N007E28	COr
	SEWARD B-4	60.40789 N	148.25632 W	S004N007E28	COr
226-20-16080-2097	SEWARD B-4	60.41430 N	148.24850 W	S004N007E28	COr
	SEWARD B-4	60.41480 N	148.25020 W	S004N007E28	COr
226-20-16080-2099	SEWARD B-4	60.41464 N	148.24802 W	S004N007E28	COr
	SEWARD B-4	60.41573 N	148.24966 W	S004N007E21	COr
226-20-16080-2110	SEWARD B-4	60.42092 N	148.23875 W	S004N007E21	COr
	SEWARD B-4	60.42084 N	148.23823 W	S004N007E21	COr

WATER BODY NUMBER / NAME	MAP SHEET	LAT.	LONG.	PLSS	SPECIES
226-20-16090	SEWARD B-4	60.36525 N	148.24469 W	S003N007E09	Pp
*Hd/N Jackpot Creek	SEWARD B-4	60.36539 N	148.24472 W	S003N007E09	Pp
226-20-16100	SEWARD B-4	60.36300 N	148.26575 W	S003N007E08	CHp,Pp
*Kompkoff Creek	SEWARD B-4	60.36453 N	148.27574 W	S003N007E08	CHp,Pp
226-20-16110	SEWARD B-4	60.35772 N	148.26799 W	S003N007E08	CHp,Pp
*W. Arm Jackpot Creek	SEWARD B-4	60.35240 N	148.28648 W	S003N007E17	CHp,Pp
226-20-16120	SEWARD B-4	60.35587 N	148.26273 W	S003N007E17	CHp,Psp
*Jackpot #2 Creek	SEWARD B-4	60.34768 N	148.26814 W	S003N007E17	CHp,Pp
226-20-16130	SEWARD B-4	60.32501 N	148.27781 W	S003N007E29	CHsp,Psp,Ssr
*Jackson Creek	SEWARD B-4	60.32265 N	148.30982 W	S003N007E30	CHp,Pp,Sp
226-20-16130-0020	SEWARD B-4	60.32270 N	148.31110 W	S003N007E30	CHp,Pp,Sp
226-20-16130-2009	SEWARD B-4	60.31780 N	148.28328 W	S003N007E29	Sr
	SEWARD B-4	60.30196 N	148.27693 W	S003N007E32	Sr
226-20-16132	SEWARD B-4	60.32014 N	148.27813 W	S003N007E29	Ps
	SEWARD B-4	60.31891 N	148.27960 W	S003N007E29	Ps
226-20-16150	SEWARD B-4	60.32737 N	148.21912 W	S003N007E27	Pp
	SEWARD B-4	60.32744 N	148.22308 W	S003N007E27	Pp
226-20-16152	SEWARD B-4	60.31770 N	148.21646 W	S003N007E27	Ps
	SEWARD B-4	60.31673 N	148.21723 W	S003N007E27	Ps
226-20-16160	SEWARD B-4	60.28163 N	148.25460 W	S002N007E09	Pp
*Tiger Creek	SEWARD B-4	60.28458 N	148.25157 W	S002N007E09	Pp
226-20-16170	SEWARD B-4	60.27313 N	148.29419 W	S002N007E07	Pp
*Princeton Creek	SEWARD B-4	60.27277 N	148.29684 W	S002N007E07	Pp
226-20-16174	SEWARD B-4	60.28416 N	148.36697 W	S002N006E11	CHp,COr,Pp,Sp
	SEWARD B-4	60.28925 N	148.36363 W	S002N006E02	CHp,COr,Pp,Sp
226-20-16174-0010	SEWARD B-4	60.28776 N	148.35976 W	S002N006E02	COr,Sp
226-20-16180	SEWARD B-3	60.37110 N	147.99526 W	S003N008E12	CHp,Pp
*Junction Creek	SEWARD B-3	60.36473 N	148.00070 W	S003N008E11	CHp,Pp
226-20-16182	SEWARD B-3	60.37668 N	147.99598 W	S003N008E01	CHs,Ps
	SEWARD B-3	60.37474 N	147.99737 W	S003N008E01	CHs,Ps
226-20-16190	SEWARD B-3	60.35094 N	148.02720 W	S003N008E14	Pp
	SEWARD B-3	60.34389 N	148.02209 W	S003N008E14	Pp

WATER BODY NUMBER / NAME	MAP SHEET	LAT.	LONG.	PLSS	SPECIES
226-20-16192	SEWARD B-3	60.35126 N	148.03584 W	S003N008E15	Ps
	SEWARD B-3	60.35028 N	148.03764 W	S003N008E15	Ps
226-20-16194	SEWARD B-3	60.35420 N	148.03406 W	S003N008E15	Ps
	SEWARD B-3	60.35556 N	148.03681 W	S003N008E15	Ps
226-20-16199	SEWARD B-3	60.36049 N	148.07798 W	S003N008E09	Ps
	SEWARD B-3	60.35928 N	148.07843 W	S003N008E09	Ps
226-20-16200	SEWARD B-3	60.35904 N	148.08503 W	S003N008E09	Pp
	SEWARD B-3	60.35471 N	148.07597 W	S003N008E16	Pp
226-20-16210	SEWARD B-3	60.34306 N	148.08716 W	S003N008E17	CHp,Pp
*Totemoff Creek	SEWARD B-3	60.33848 N	148.07928 W	S003N008E21	CHp,Pp
226-20-16220	SEWARD B-3	60.33625 N	148.10307 W	S003N008E20	CHp,Pp
	SEWARD B-3	60.32719 N	148.10457 W	S003N008E29	CHp,Pp
226-20-16228	SEWARD B-3	60.32035 N	148.11966 W	S003N008E30	CHs,COr,Ps,Ss
	SEWARD B-3	60.31820 N	148.11605 W	S003N008E30	COr
226-20-16228-2011	SEWARD B-3	60.32000 N	148.11716 W	S003N008E30	Ps
	SEWARD B-3	60.31996 N	148.11377 W	S003N008E29	Ps
226-20-16230	SEWARD B-3	60.31629 N	148.12149 W	S003N008E30	CHs,Ps
*Brizgaloff Creek	SEWARD B-3	60.31218 N	148.12123 W	S003N008E31	CHs,Ps
226-20-16240	SEWARD B-4	60.29410 N	148.12635 W	S002N008E06	CHs,Ps
	SEWARD B-3	60.29940 N	148.12123 W	S002N008E06	CHs,Ps
226-20-16250	SEWARD B-3	60.29446 N	148.11416 W	S002N008E05	Pp
*Kononoff Creek	SEWARD B-3	60.29635 N	148.10067 W	S002N008E05	Pp
226-20-16255	SEWARD B-3	60.27983 N	148.07802 W	S002N008E09	Ps
	SEWARD B-3	60.28024 N	148.07512 W	S002N008E09	Ps
226-20-16258	SEWARD B-3	60.27846 N	148.06475 W	S002N008E09	Ps
	SEWARD B-3	60.27997 N	148.06262 W	S002N008E09	Ps
226-20-16260	SEWARD B-3	60.27741 N	148.04730 W	S002N008E10	Pp
	SEWARD B-3	60.28387 N	148.04707 W	S002N008E10	Pp
226-20-16262	SEWARD B-3	60.28300 N	148.03816 W	S002N008E10	Ps
	SEWARD B-3	60.28481 N	148.03791 W	S002N008E10	Ps
226-20-16270	SEWARD B-3	60.28333 N	148.03103 W	S002N008E10	Pp
*Kake Creek	SEWARD B-3	60.29999 N	148.02874 W	S003N008E34	Pp
226-20-16270-0010	SEWARD B-3	60.28904 N	148.02916 W	S002N008E03	Pp

WATER BODY NUMBER / NAME	MAP SHEET	LAT.	LONG.	PLSS	SPECIES
226-20-16280	SEWARD B-3	60.33119 N	148.01015 W	S003N008E23	Pp
*Chenega Creek	SEWARD B-3	60.32752 N	148.02442 W	S003N008E26	Pp
226-20-16280-0010	SEWARD B-3	60.33158 N	148.01245 W	S003N008E23	Pp
226-20-16290	SEWARD A-4	60.23031 N	148.26393 W	S002N007E29	CHp,Pp
	SEWARD A-4	60.22385 N	148.27148 W	S002N007E32	CHp,Pp
226-20-16300	SEWARD A-4	60.20463 N	148.29703 W	S001N007E06	CHs,COpr,Kp,Ps,Ss
*Bainbridge	SEWARD A-4	60.19856 N	148.30304 W	S001N007E06	CHs,COpr,Kp,Ps,Ss
226-20-16300-0010	SEWARD A-4	60.19586 N	148.30753 W	S001N007E07	CHs,COr,Kp,Pp,Ssr
*Bainbridge Lake					
226-20-16300-0020	SEWARD A-4	60.20375 N	148.31261 W	S001N007E06	CHs,COr,Ss
226-20-16310	SEWARD A-4	60.20250 N	148.28804 W	S001N007E05	Pp
*Wolverine Creek	SEWARD A-4	60.20003 N	148.27866 W	S001N007E05	Pp
226-20-16320	SEWARD A-4	60.21388 N	148.20746 W	S002N007E34	CHp,Ps
*Claw Creek	SEWARD A-4	60.20458 N	148.21627 W	S001N007E03	CHp,Ps
226-20-16321	SEWARD A-4	60.21330 N	148.20625 W	S002N007E34	Ps
	SEWARD A-4	60.21184 N	148.20814 W	S001N007E03	Ps
226-20-16322	SEWARD A-4	60.20958 N	148.19947 W	S001N007E02	Ps
	SEWARD A-4	60.20824 N	148.20231 W	S001N007E03	Ps
226-20-16330	SEWARD A-4	60.15779 N	148.21983 W	S001N007E22	CHs,Ps
*Pablo Creek	SEWARD A-4	60.15833 N	148.23437 W	S001N007E21	CHs,Ps
226-20-16330-2004	SEWARD A-4	60.15794 N	148.22172 W	S001N007E22	CHs,Ps
	SEWARD A-4	60.15913 N	148.22316 W	S001N007E22	CHs,Ps
226-20-16330-2011	SEWARD A-4	60.15671 N	148.22973 W	S001N007E22	CHs,Ps
	SEWARD A-4	60.15454 N	148.23395 W	S001N007E28	CHs,Ps
226-20-16340	SEWARD A-4	60.15001 N	148.21734 W	S001N007E27	CHp,Pp
*Passover Creek	SEWARD A-4	60.14028 N	148.22876 W	S001N007E34	CHp,Pp
226-20-16350	SEWARD A-4	60.14522 N	148.20608 W	S001N007E27	Ps
	SEWARD A-4	60.13851 N	148.20537 W	S001N007E34	Ps
226-20-16360	SEWARD A-4	60.16602 N	148.17696 W	S001N007E23	CHp,Pp
*Whale Creek	SEWARD A-4	60.16368 N	148.16548 W	S001N007E24	CHp,Pp
226-20-16362	SEWARD A-4	60.17327 N	148.16993 W	S001N007E13	Pp
Frenchy Creek	SEWARD A-4	60.17291 N	148.15953 W	S001N007E13	Pp

WATER BODY NUMBER / NAME	MAP SHEET	LAT.	LONG.	PLSS	SPECIES
226-20-16368	SEWARD A-4	60.20684 N	148.14649 W	S001N007E01	Ps
	SEWARD A-4	60.20470 N	148.14317 W	S001N008E06	Ps
226-20-16388	SEWARD A-3	60.22198 N	148.12215 W	S002N008E31	Ps
	SEWARD A-3	60.22105 N	148.12233 W	S002N008E31	Ps
226-20-16392	SEWARD A-3	60.21752 N	148.11966 W	S002N008E31	CHp,Pp
*Pt Countess	SEWARD A-3	60.21138 N	148.12001 W	S001N008E06	CHp,Pp
226-20-16395	SEWARD A-3	60.21937 N	148.10855 W	S002N008E32	Ps
	SEWARD A-3	60.21771 N	148.10927 W	S002N008E32	Ps
226-20-16397	SEWARD A-3	60.21752 N	148.10366 W	S002N008E32	Ps
	SEWARD A-3	60.21660 N	148.10400 W	S002N008E32	Ps
226-20-16835	SEWARD B-3	60.39648 N	147.81087 W	S004N009E36	Ps
	SEWARD B-3	60.39806 N	147.80873 W	S004N009E36	Ps
226-20-16842	SEWARD B-3	60.40486 N	147.80052 W	S004N009E25	Ps
	SEWARD B-3	60.40639 N	147.80178 W	S004N009E25	Ps
226-20-16844	SEWARD B-3	60.40602 N	147.79921 W	S004N009E25	Ps
	SEWARD B-3	60.40695 N	147.80150 W	S004N009E25	Ps
226-20-16846	SEWARD B-3	60.40590 N	147.79792 W	S004N009E25	Ps
	SEWARD B-3	60.40805 N	147.79761 W	S004N009E25	Ps
226-20-16848	SEWARD B-3	60.40579 N	147.79699 W	S004N009E25	Ps
	SEWARD B-3	60.40666 N	147.79400 W	S004N010E30	Ps
226-20-16850	SEWARD B-3	60.40461 N	147.79750 W	S004N009E25	Ps
	SEWARD B-3	60.40556 N	147.79317 W	S004N010E30	Ps
226-20-16862	SEWARD B-3	60.41362 N	147.76872 W	S004N010E30	COr,Ps
	SEWARD B-3	60.41762 N	147.76484 W	S004N010E20	COr
226-20-16862-0010	SEWARD B-3	60.41902 N	147.76296 W	S004N010E20	COr
226-20-16863	SEWARD B-3	60.41182 N	147.76724 W	S004N010E29	Ps
	SEWARD B-3	60.41249 N	147.76316 W	S004N010E29	Ps
226-20-16864	SEWARD B-3	60.41090 N	147.76750 W	S004N010E29	Ps
	SEWARD B-3	60.40916 N	147.76538 W	S004N010E29	Ps
226-20-16866	SEWARD B-3	60.40535 N	147.76815 W	S004N010E29	Ps
	SEWARD B-3	60.40666 N	147.76566 W	S004N010E29	Ps
226-20-16868	SEWARD B-3	60.40396 N	147.76711 W	S004N010E29	Ps
	SEWARD B-3	60.40388 N	147.76344 W	S004N010E29	Ps

WATER BODY NUMBER / NAME	MAP SHEET	LAT.	LONG.	PLSS	SPECIES
226-20-16878	SEWARD B-3	60.38344 N	147.78103 W	S003N010E06	Ps
	SEWARD B-3	60.38360 N	147.77789 W	S003N010E06	Ps
226-20-16881	SEWARD B-3	60.37951 N	147.78510 W	S003N010E06	Ps
	SEWARD B-3	60.37749 N	147.78483 W	S003N010E06	Ps
226-20-16889	SEWARD B-3	60.37480 N	147.80132 W	S003N009E01	Ps
	SEWARD B-3	60.37389 N	147.80373 W	S003N009E01	Ps
226-20-16893	SEWARD B-3	60.37136 N	147.81448 W	S003N009E12	Ps
	SEWARD B-3	60.37222 N	147.81067 W	S003N009E01	Ps
226-20-16895	SEWARD B-3	60.37071 N	147.82120 W	S003N009E12	Ps
	SEWARD B-3	60.37001 N	147.82401 W	S003N009E12	Ps
226-20-16940	SEWARD B-3	60.33615 N	147.80936 W	S003N009E24	Pp
	SEWARD B-3	60.33222 N	147.80845 W	S003N009E24	Pp
226-20-16944	SEWARD B-3	60.32394 N	147.87708 W	S003N009E27	Ps
	SEWARD B-3	60.32279 N	147.87625 W	S003N009E27	Ps
226-20-16947	SEWARD B-3	60.34465 N	147.76725 W	S003N010E17	Ps
	SEWARD B-3	60.34472 N	147.77094 W	S003N010E18	Ps
226-20-16949	SEWARD B-3	60.35118 N	147.76507 W	S003N010E17	Ps
*Port Audrey 1	SEWARD B-3	60.35277 N	147.76677 W	S003N010E17	Ps
226-20-16950	SEWARD B-3	60.35132 N	147.76450 W	S003N010E17	CHp,Pp
*Port Audrey 2	SEWARD B-3	60.35610 N	147.76177 W	S003N010E17	CHp,Pp
226-20-16952	SEWARD B-3	60.34913 N	147.76371 W	S003N010E17	Ps
	SEWARD B-3	60.34999 N	147.76038 W	S003N010E17	Ps
226-20-16955	SEWARD B-3	60.34605 N	147.76399 W	S003N010E17	Ps
	SEWARD B-3	60.34555 N	147.76038 W	S003N010E17	Ps
226-20-16960	SEWARD B-3	60.33808 N	147.75654 W	S003N010E20	Pp
	SEWARD B-3	60.33931 N	147.75205 W	S003N010E20	Pp
226-20-16961	SEWARD B-3	60.33315 N	147.75055 W	S003N010E20	Ps
	SEWARD B-3	60.33499 N	147.75066 W	S003N010E20	Ps
226-20-16962	SEWARD B-2	60.32622 N	147.74312 W	S003N010E29	Ps
	SEWARD B-2	60.32749 N	147.73926 W	S003N010E29	Ps
226-20-16963	SEWARD B-2	60.32376 N	147.74307 W	S003N010E29	Ps
	SEWARD B-2	60.32443 N	147.74038 W	S003N010E29	Ps
226-20-16964	SEWARD B-2	60.32157 N	147.73550 W	S003N010E28	Ps
	SEWARD B-2	60.32281 N	147.73437 W	S003N010E28	Ps

WATER BODY NUMBER / NAME	MAP SHEET	LAT.	LONG.	PLSS	SPECIES
226-20-16965	SEWARD B-2	60.32084 N	147.73201 W	S003N010E28	Ps
	SEWARD B-2	60.31720 N	147.72759 W	S003N010E28	Ps
226-20-16966	SEWARD B-2	60.31943 N	147.73470 W	S003N010E28	Ps
	SEWARD B-2	60.31848 N	147.73330 W	S003N010E28	Ps
226-20-16968	SEWARD B-3	60.31362 N	147.76006 W	S003N010E32	Ps
	SEWARD B-3	60.31316 N	147.75785 W	S003N010E32	Ps
226-20-16969	SEWARD B-3	60.31381 N	147.76207 W	S003N010E32	Ps
	SEWARD B-3	60.31275 N	147.75947 W	S003N010E32	Ps
226-20-16969-2010	SEWARD B-3	60.31254 N	147.76049 W	S003N010E32	Ps
	SEWARD B-3	60.31129 N	147.75886 W	S003N010E32	Ps
226-20-16970	SEWARD B-3	60.31255 N	147.76293 W	S003N010E32	Pp
*Barnes Creek	SEWARD B-3	60.30833 N	147.75983 W	S003N010E32	Pp
226-20-16980	SEWARD B-3	60.28646 N	147.80760 W	S002N009E01	Pp
*Mallard Creek	SEWARD B-3	60.28333 N	147.80623 W	S002N009E12	Pp
226-20-16990	SEWARD B-3	60.28377 N	147.84252 W	S002N009E11	CHp,Ps
*Cathead Creek	SEWARD B-3	60.28028 N	147.84041 W	S002N009E11	CHp,Ps
226-30-16810	SEWARD A-3	60.20942 N	147.76010 W	S001N010E05	CHp,Ps
*Hogan Bay	SEWARD A-3	60.21109 N	147.75315 W	S001N010E05	CHp,Ps
226-30-16820	SEWARD B-3	60.26019 N	147.77219 W	S002N010E18	CHp,Ps
*Snug Harbor	SEWARD B-3	60.26200 N	147.78190 W	S002N010E18	CHp,Ps
226-30-16830	SEWARD B-2	60.27762 N	147.72897 W	S002N010E09	Ps
	SEWARD B-2	60.28221 N	147.73399 W	S002N010E09	Ps
226-30-16840	SEWARD B-2	60.32628 N	147.68731 W	S003N010E27	Pp
*South Creek	SEWARD B-2	60.32119 N	147.69074 W	S003N010E27	Pp
226-30-16842	SEWARD B-2	60.34614 N	147.69466 W	S003N010E15	Ps
	SEWARD B-2	60.34721 N	147.69486 W	S003N010E15	Ps
226-30-16843	SEWARD B-2	60.35064 N	147.69333 W	S003N010E15	Ps
	SEWARD B-2	60.35200 N	147.69356 W	S003N010E15	Ps
226-30-16844	SEWARD B-2	60.35051 N	147.69006 W	S003N010E15	Ps
	SEWARD B-2	60.35274 N	147.69756 W	S003N010E15	Ps
226-30-16850	SEWARD B-2	60.34445 N	147.67478 W	S003N010E14	Pp
*North Creek	SEWARD B-2	60.35066 N	147.67150 W	S003N010E14	Pp
226-30-16850-0910	SEWARD B-2	60.34500 N	147.67366 W	S003N010E14	Pp

WATER BODY NUMBER / NAME	MAP SHEET	LAT.	LONG.	PLSS	SPECIES
226-30-16853	SEWARD B-2	60.34750 N	147.64532 W	S003N010E13	Ps
	SEWARD B-2	60.34848 N	147.64803 W	S003N010E13	Ps
226-30-16855	SEWARD B-2	60.37619 N	147.67627 W	S003N010E02	Ps
	SEWARD B-2	60.37563 N	147.67725 W	S003N010E02	Ps
226-30-16857	SEWARD B-2	60.36336 N	147.69155 W	S003N010E10	Ps
	SEWARD B-2	60.36302 N	147.68875 W	S003N010E10	Ps
226-30-16858	SEWARD B-2	60.36276 N	147.69256 W	S003N010E10	Ps
	SEWARD B-2	60.36169 N	147.69013 W	S003N010E10	Ps
226-30-16859	SEWARD B-2	60.36237 N	147.69309 W	S003N010E10	Ps
	SEWARD B-2	60.36102 N	147.69099 W	S003N010E10	Ps
226-30-16860	SEWARD B-2	60.36158 N	147.69453 W	S003N010E10	Ps
	SEWARD B-2	60.35937 N	147.69741 W	S003N010E10	Ps
226-30-16861	SEWARD B-2	60.36159 N	147.69786 W	S003N010E10	Ps
	SEWARD B-2	60.36032 N	147.69948 W	S003N010E10	Ps
226-30-16865	SEWARD B-2	60.37491 N	147.70856 W	S003N010E03	Ps
	SEWARD B-2	60.37385 N	147.71007 W	S003N010E04	Ps
226-30-16867	SEWARD B-2	60.38327 N	147.72207 W	S003N010E04	Ps
	SEWARD B-2	60.38303 N	147.72313 W	S003N010E04	Ps
226-30-16869	SEWARD B-3	60.37928 N	147.76060 W	S003N010E05	Ps
	SEWARD B-3	60.37832 N	147.75955 W	S003N010E05	Ps
226-30-16870	SEWARD B-3	60.37996 N	147.76247 W	S003N010E05	COsr,Ps,Ss,CTp,DVp
*Sockeye Creek	SEWARD B-3	60.37807 N	147.76540 W	S003N010E05	COsr,Ps,Ss,CTp,DVp
226-30-16870-0010	SEWARD B-3	60.37499 N	147.77202 W	S003N010E06	COsr,Pp,Ss,CTp,DVp
226-30-16872	SEWARD B-3	60.38342 N	147.75325 W	S003N010E05	Ps
	SEWARD B-3	60.38527 N	147.75343 W	S003N010E05	Ps
226-30-16880	SEWARD B-2	60.41472 N	147.65419 W	S004N010E26	COsr,Ps,Ssr,CTr,DVr
	SEWARD B-2	60.42033 N	147.64589 W	S004N010E24	COsr,Ps,Ssr,CTr,DVr
226-30-16880-0010	SEWARD B-2	60.42215 N	147.64003 W	S004N010E24	COsr,Ssr,CTr,DVr
Otter Lake					
226-40-16170	SEWARD A-4	60.18772 N	148.13352 W	S001N008E07	Pp
	SEWARD A-4	60.18871 N	148.13652 W	S001N008E07	Pp
226-40-16175	SEWARD A-4	60.18408 N	148.13135 W	S001N008E18	Pp
	SEWARD A-4	60.18588 N	148.13356 W	S001N008E07	Pp

WATER BODY NUMBER / NAME	MAP SHEET	LAT.	LONG.	PLSS	SPECIES
226-40-16181	SEWARD A-4	60.17997 N	148.12853 W	S001N008E18	Pp,Sp
	SEWARD A-4	60.17990 N	148.13940 W	S001N008E18	Pp,Sp
226-40-16181-0010	SEWARD A-4	60.17881 N	148.14399 W	S001N007E13	Pp
226-40-16243	SEWARD A-4	60.12545 N	148.18428 W	S001S007E01	Ps
	SEWARD A-4	60.12435 N	148.18176 W	S001S007E01	Ps
226-40-16249	SEWARD A-4	60.13310 N	148.15779 W	S001N007E36	Ps
	SEWARD A-4	60.13122 N	148.15551 W	S001N007E36	Ps
226-40-16269	SEWARD A-3	60.12518 N	148.12321 W	S001S008E05	CHp,Psp,Sp
*Johnson Creek	SEWARD A-4	60.12374 N	148.12704 W	S001S008E05	CHp,Pp,Sp
226-40-16272	SEWARD A-3	60.12293 N	148.11946 W	S001S008E05	Ps
	SEWARD A-3	60.12241 N	148.12065 W	S001S008E05	Ps
226-40-16275	SEWARD A-3	60.12175 N	148.11578 W	S001S008E05	Ps
	SEWARD A-3	60.12075 N	148.11565 W	S001S008E05	Ps
226-40-16279	SEWARD A-3	60.11756 N	148.11615 W	S001S008E05	Pp
	SEWARD A-3	60.11220 N	148.12025 W	S001S008E05	Pp
226-40-16281	SEWARD A-3	60.11731 N	148.11422 W	S001S008E05	CHp,Pp
*Halverson Creek	SEWARD A-3	60.11186 N	148.11482 W	S001S008E05	CHp,Pp
226-40-16285	SEWARD A-3	60.12103 N	148.11141 W	S001S008E05	Ps
	SEWARD A-3	60.12060 N	148.11046 W	S001S008E05	Ps
226-40-16289	SEWARD A-3	60.12412 N	148.10528 W	S001S008E05	Ps
	SEWARD A-3	60.12353 N	148.10510 W	S001S008E05	Ps
226-40-16297	SEWARD A-3	60.13540 N	148.09621 W	S001N008E32	Ps
	SEWARD A-3	60.13520 N	148.09621 W	S001N008E32	Ps
226-40-16301	SEWARD A-3	60.14026 N	148.08926 W	S001N008E32	Ps
	SEWARD A-3	60.14076 N	148.08704 W	S001N008E29	Ps
226-40-16303	SEWARD A-3	60.14301 N	148.09038 W	S001N008E29	Ps
	SEWARD A-3	60.14298 N	148.08760 W	S001N008E29	Ps
226-40-16305	SEWARD A-3	60.14478 N	148.08825 W	S001N008E29	Ps
	SEWARD A-3	60.14492 N	148.08593 W	S001N008E29	Ps
226-40-16315	SEWARD A-3	60.16044 N	148.08770 W	S001N008E20	Ps
	SEWARD A-3	60.15993 N	148.08621 W	S001N008E20	Ps
226-40-16317	SEWARD A-3	60.16194 N	148.08589 W	S001N008E20	Ps
	SEWARD A-3	60.16187 N	148.08482 W	S001N008E21	Ps

WATER BODY NUMBER / NAME	MAP SHEET	LAT.	LONG.	PLSS	SPECIES
226-40-16319	SEWARD A-3	60.16360 N	148.08712 W	S001N008E20	Ps
	SEWARD A-3	60.16382 N	148.08427 W	S001N008E21	Ps
226-40-16324	SEWARD A-3	60.17015 N	148.07874 W	S001N008E16	Ps
	SEWARD A-3	60.16966 N	148.07621 W	S001N008E16	Ps
226-40-16328	SEWARD A-3	60.17565 N	148.08129 W	S001N008E16	Ps
	SEWARD A-3	60.17466 N	148.07872 W	S001N008E16	Ps
226-40-16330	SEWARD A-3	60.17648 N	148.07992 W	S001N008E16	Ps
	SEWARD A-3	60.17549 N	148.07788 W	S001N008E16	Ps
226-40-16332	SEWARD A-3	60.17692 N	148.07932 W	S001N008E16	Ps
	SEWARD A-3	60.17716 N	148.07760 W	S001N008E16	Ps
226-40-16335	SEWARD A-3	60.18116 N	148.07894 W	S001N008E16	Ps
	SEWARD A-3	60.18132 N	148.07649 W	S001N008E16	Ps
226-40-16337	SEWARD A-3	60.18167 N	148.07896 W	S001N008E16	Ps
	SEWARD A-3	60.18160 N	148.07650 W	S001N008E16	Ps
226-40-16346	SEWARD A-3	60.19016 N	148.06680 W	S001N008E09	Ps
	SEWARD A-3	60.18944 N	148.06423 W	S001N008E09	Ps
226-40-16351	SEWARD A-3	60.19847 N	148.05964 W	S001N008E09	Ps
	SEWARD A-3	60.19717 N	148.05789 W	S001N008E09	Ps
226-40-16369	SEWARD A-3	60.17760 N	148.05031 W	S001N008E15	Ps
	SEWARD A-3	60.17633 N	148.05122 W	S001N008E15	Ps
226-40-16372	SEWARD A-3	60.17414 N	148.05140 W	S001N008E15	Ps
	SEWARD A-3	60.17550 N	148.05177 W	S001N008E15	Ps
226-40-16381	SEWARD A-3	60.17376 N	148.03314 W	S001N008E15	Ps
	SEWARD A-3	60.17272 N	148.03261 W	S001N008E15	Ps
226-40-16384	SEWARD A-3	60.17329 N	148.02641 W	S001N008E14	CHp,Ps
*Montgomery Creek	SEWARD A-3	60.17217 N	148.02344 W	S001N008E14	CHp,Ps
226-40-16388	SEWARD A-3	60.17744 N	148.02991 W	S001N008E15	Ps
	SEWARD A-3	60.17773 N	148.02789 W	S001N008E15	Ps
226-40-16390	SEWARD A-3	60.18047 N	148.03055 W	S001N008E15	Ps
	SEWARD A-3	60.18023 N	148.02872 W	S001N008E15	Ps
226-40-16400	SEWARD A-3	60.16380 N	148.01126 W	S001N008E23	Ps
	SEWARD A-3	60.16467 N	148.01122 W	S001N008E23	Ps
226-40-16414	SEWARD A-3	60.16098 N	148.06083 W	S001N008E21	Ps
	SEWARD A-3	60.16133 N	148.06121 W	S001N008E21	Ps

WATER BODY NUMBER / NAME	MAP SHEET	LAT.	LONG.	PLSS	SPECIES
226-40-16442	SEWARD A-3	60.11770 N	148.09967 W	S001S008E04	Ps
	SEWARD A-3	60.11769 N	148.10065 W	S001S008E05	Ps
226-40-16446	SEWARD A-3	60.11347 N	148.09972 W	S001S008E04	Ps
	SEWARD A-3	60.11297 N	148.10232 W	S001S008E05	Ps
226-40-16451	SEWARD A-3	60.10775 N	148.09657 W	S001S008E09	Ps
	SEWARD A-3	60.10242 N	148.09898 W	S001S008E09	Ps
226-40-16461	SEWARD A-3	60.09240 N	148.10225 W	S001S008E17	Ps
	SEWARD A-3	60.09380 N	148.10537 W	S001S008E17	Ps
226-40-16466	SEWARD A-3	60.08450 N	148.10949 W	S001S008E17	Ps
	SEWARD A-3	60.08485 N	148.11155 W	S001S008E17	Ps
226-40-16475	SEWARD A-3	60.04852 N	148.10979 W	S001S008E32	Ps
	SEWARD A-3	60.04745 N	148.11020 W	S001S008E32	Ps
226-40-16477	SEWARD A-3	60.04951 N	148.10687 W	S001S008E32	Ps
	SEWARD A-3	60.04824 N	148.10287 W	S001S008E32	Ps
226-40-16484	SEWARD A-3	60.06395 N	148.09627 W	S001S008E28	Ps
	SEWARD A-3	60.06325 N	148.09509 W	S001S008E28	Ps
226-40-16494	SEWARD A-3	60.08195 N	148.06701 W	S001S008E22	Ps
	SEWARD A-3	60.08214 N	148.06315 W	S001S008E22	Ps
226-40-16498	SEWARD A-3	60.08529 N	148.05637 W	S001S008E15	Ps
	SEWARD A-3	60.08515 N	148.05636 W	S001S008E15	Ps
226-40-16502	SEWARD A-3	60.09051 N	148.05192 W	S001S008E15	Ps
	SEWARD A-3	60.08992 N	148.04982 W	S001S008E15	Ps
226-40-16509	SEWARD A-3	60.09497 N	148.04056 W	S001S008E14	Ps
	SEWARD A-3	60.09436 N	148.04010 W	S001S008E14	Ps
226-40-16514	SEWARD A-3	60.10932 N	148.03640 W	S001S008E11	Ps
	SEWARD A-3	60.10794 N	148.03667 W	S001S008E11	Ps
226-40-16541	SEWARD A-3	60.09886 N	148.00785 W	S001S008E12	Ps
	SEWARD A-3	60.09743 N	148.00767 W	S001S008E12	Ps
226-40-16543	SEWARD A-3	60.09844 N	148.00347 W	S001S008E12	Ps
	SEWARD A-3	60.09092 N	148.00207 W	S001S008E13	Ps
226-40-16545	SEWARD A-3	60.10005 N	147.99910 W	S001S008E12	Ps
	SEWARD A-3	60.09771 N	147.99482 W	S001S008E12	Ps
226-40-16550	SEWARD A-3	60.10391 N	147.99371 W	S001S008E12	Ps
	SEWARD A-3	60.09920 N	147.98822 W	S001S008E12	Ps

WATER BODY NUMBER / NAME	MAP SHEET	LAT.	LONG.	PLSS	SPECIES
226-40-16551	SEWARD A-3	60.10486 N	147.99298 W	S001S008E12	Ps
	SEWARD A-3	60.10401 N	147.99010 W	S001S008E12	Ps
226-40-16557	SEWARD A-3	60.11532 N	147.99760 W	S001S008E01	Ps
	SEWARD A-3	60.11466 N	147.99426 W	S001S008E01	Ps
226-40-16559	SEWARD A-3	60.11666 N	147.99298 W	S001S008E01	Ps
	SEWARD A-3	60.11493 N	147.99176 W	S001S008E01	Ps
226-40-16561	SEWARD A-3	60.11608 N	147.98844 W	S001S008E01	Ps
	SEWARD A-3	60.11539 N	147.98569 W	S001S008E01	Ps
226-40-16563	SEWARD A-3	60.11774 N	147.98868 W	S001S008E01	Ps
	SEWARD A-3	60.11799 N	147.98426 W	S001S008E01	Ps
226-40-16575	SEWARD A-3	60.13559 N	147.98962 W	S001N008E36	Ps
	SEWARD A-3	60.13494 N	147.98732 W	S001N008E36	Ps
226-40-16577	SEWARD A-3	60.13822 N	147.98500 W	S001N008E36	Ps
	SEWARD A-3	60.13688 N	147.98316 W	S001N008E36	Ps
226-40-16580	SEWARD A-3	60.14195 N	147.98080 W	S001N008E25	Ps
	SEWARD A-3	60.14161 N	147.97788 W	S001N008E25	Ps
226-40-16582	SEWARD A-3	60.14456 N	147.97910 W	S001N008E25	Ps
	SEWARD A-3	60.14383 N	147.97621 W	S001N008E25	Ps
226-40-16590	SEWARD A-3	60.15607 N	147.97451 W	S001N008E24	Ps
	SEWARD A-3	60.15495 N	147.97316 W	S001N008E25	Ps
226-40-16610	SEWARD A-3	60.10747 N	147.96757 W	S001S009E07	CHp,Ps
*Calvert Creek	SEWARD A-3	60.10099 N	147.97286 W	S001S009E07	CHp,Ps
226-40-16613	SEWARD A-3	60.10724 N	147.95793 W	S001S009E07	Ps
	SEWARD A-3	60.10629 N	147.95636 W	S001S009E08	Ps
226-40-16620	SEWARD A-3	60.12614 N	147.93180 W	S001S009E05	Pp
	SEWARD A-3	60.11806 N	147.93451 W	S001S009E05	Pp
226-40-16630	SEWARD A-3	60.12276 N	147.92416 W	S001S009E04	CHp,Pp
*Shelter Bay	SEWARD A-3	60.11690 N	147.92924 W	S001S009E05	CHp,Pp
226-40-16640	SEWARD A-3	60.12256 N	147.90701 W	S001S009E04	Ps
*Evans Creek	SEWARD A-3	60.11799 N	147.90592 W	S001S009E04	Ps
226-40-16650	SEWARD A-3	60.08484 N	147.93698 W	S001S009E17	Pp
*Bjorn Creek 1	SEWARD A-3	60.09618 N	147.93640 W	S001S009E17	Pp
226-40-16652	SEWARD A-3	60.08365 N	147.94005 W	S001S009E17	Ps
*Bjorn Creek 2	SEWARD A-3	60.08500 N	147.95195 W	S001S009E17	Ps

WATER BODY NUMBER / NAME	MAP SHEET	LAT.	LONG.	PLSS	SPECIES
226-40-16665	SEWARD A-3	60.07226 N	148.00173 W	S001S008E24	CHp,Ps
*O'Brien Creek	SEWARD A-3	60.08760 N	147.98787 W	S001S008E13	Ps
226-40-16665-2006	SEWARD A-3	60.07697 N	147.99825 W	S001S008E24	CHp,Pp
	SEWARD A-3	60.08165 N	147.98193 W	S001S009E19	CHp,Pp
226-40-16665-2012	SEWARD A-3	60.08588 N	147.99031 W	S001S008E13	Ps
	SEWARD A-3	60.08607 N	147.98549 W	S001S008E13	Ps
226-40-16670	SEWARD A-3	60.06461 N	148.01775 W	S001S008E26	COr,Ps,Sp
*Anderson Creek	SEWARD A-3	60.06503 N	148.01644 W	S001S008E26	Sp
226-40-16680	SEWARD A-3	60.05692 N	148.05417 W	S001S008E27	Ps
	SEWARD A-3	60.05658 N	148.06342 W	S001S008E27	Ps
226-40-16690	SEWARD A-3	60.05062 N	148.06761 W	S001S008E34	Ps
*Larsen Creek	SEWARD A-3	60.04768 N	148.07092 W	S001S008E33	Ps
226-40-16695	SEWARD A-3	60.04302 N	148.05666 W	S001S008E34	Ps
	SEWARD A-3	60.04074 N	148.06065 W	S001S008E34	Ps
226-40-16700	SEWARD A-3	60.02803 N	148.02491 W	S002S008E02	Ps
	SEWARD A-3	60.02659 N	148.02447 W	S002S008E02	Ps
226-40-16715	BLYING SOUND D-3	59.99161 N	147.99313 W	S002S008E24	Pp
	BLYING SOUND D-3	59.98009 N	147.98223 W	S002S009E30	Pp
226-40-16720	BLYING SOUND D-3	59.99455 N	147.98645 W	S002S008E24	CHp,Pp
*Latouche Island	BLYING SOUND D-3	59.98715 N	147.97916 W	S002S009E19	CHp,Pp
226-40-16730	BLYING SOUND D-3	59.99427 N	147.98471 W	S002S008E24	CHp,Ps
*Falls Creek	BLYING SOUND D-3	59.99383 N	147.96157 W	S002S009E19	CHp,Pp
226-40-16740	BLYING SOUND D-3	59.99823 N	147.98489 W	S002S008E13	Ps
	SEWARD A-3	60.00510 N	147.97310 W	S002S009E18	Ps
226-40-16747	SEWARD A-3	60.01566 N	147.95834 W	S002S009E07	COr
	SEWARD A-3	60.00930 N	147.96517 W	S002S009E18	COr
226-40-16747-2005	SEWARD A-3	60.01494 N	147.95879 W	S002S009E07	COr
	SEWARD A-3	60.01355 N	147.95903 W	S002S009E07	COr
226-40-16750	SEWARD A-3	60.01725 N	147.94211 W	S002S009E08	Pp
*Chicken Creek	SEWARD A-3	60.01379 N	147.95063 W	S002S009E08	Pp
226-40-16760	SEWARD A-3	60.01911 N	147.93680 W	S002S009E08	CHp,Psp
*Horseshoe Creek	SEWARD A-3	60.01683 N	147.92899 W	S002S009E08	CHp,Pp
226-40-16764	SEWARD A-3	60.03324 N	147.92963 W	S002S009E05	Pp
	SEWARD A-3	60.02963 N	147.93063 W	S002S009E05	Pp

WATER BODY NUMBER / NAME	MAP SHEET	LAT.	LONG.	PLSS	SPECIES
226-40-16768	SEWARD A-3	60.03701 N	147.91378 W	S002S009E04	CHs,Ps
*Hayden Creek	SEWARD A-3	60.03432 N	147.91443 W	S002S009E04	CHs,Ps
226-40-16770	SEWARD A-3	60.03793 N	147.91192 W	S002S009E04	Ps
Wilson River	SEWARD A-3	60.03558 N	147.90692 W	S002S009E04	Ps
226-40-16772	SEWARD A-3	60.05358 N	147.90178 W	S001S009E33	Ps
	SEWARD A-3	60.05214 N	147.89869 W	S001S009E34	Ps
226-40-16774	SEWARD A-3	60.06537 N	147.88628 W	S001S009E27	Ps
	SEWARD A-3	60.06353 N	147.88230 W	S001S009E27	Ps
226-40-16776	SEWARD A-3	60.06850 N	147.88000 W	S001S009E27	Ss
	SEWARD A-3	60.06881 N	147.87341 W	S001S009E22	Ss
226-40-16780	SEWARD A-3	60.06492 N	147.83945 W	S001S009E25	CHsp,Psp
*Sleepy Bay	SEWARD A-3	60.06014 N	147.84329 W	S001S009E26	CHsp,Psp
226-40-16782	SEWARD A-3	60.06061 N	147.81939 W	S001S009E25	Ps
	SEWARD A-3	60.05909 N	147.82005 W	S001S009E25	Ps
226-40-16783	SEWARD A-3	60.04347 N	147.82685 W	S001S009E36	Ps
	SEWARD A-3	60.04413 N	147.82941 W	S001S009E36	Ps
226-40-16785	SEWARD A-3	60.02917 N	147.84209 W	S002S009E02	Ps
	SEWARD A-3	60.03019 N	147.84894 W	S002S009E02	Ps
226-40-16788	SEWARD A-3	60.01304 N	147.86130 W	S002S009E11	Ps
	SEWARD A-3	60.01407 N	147.87061 W	S002S009E10	Ps
226-40-16791	SEWARD A-3	60.17416 N	147.79591 W	S001N009E13	Ps
	SEWARD A-3	60.17235 N	147.79524 W	S001N010E18	Ps
226-40-16792	SEWARD A-3	60.18103 N	147.78410 W	S001N010E18	Ps
	SEWARD A-3	60.18122 N	147.77961 W	S001N010E18	Ps
226-40-16793	SEWARD A-3	60.18597 N	147.78558 W	S001N010E07	Ps
	SEWARD A-3	60.18778 N	147.78349 W	S001N010E07	Ps
226-40-16797	SEWARD A-3	60.20363 N	147.81813 W	S001N009E01	Ps
	SEWARD A-3	60.20090 N	147.82057 W	S001N009E01	Ps
226-40-16801	SEWARD A-3	60.20418 N	147.79550 W	S001N010E06	Ps
	SEWARD A-3	60.20248 N	147.79538 W	S001N010E06	Ps
226-40-16803	SEWARD A-3	60.20614 N	147.79029 W	S001N010E06	Ps
	SEWARD A-3	60.20498 N	147.78844 W	S001N010E06	Ps
226-40-16805	SEWARD A-3	60.20664 N	147.78813 W	S001N010E06	Ps
	SEWARD A-3	60.20387 N	147.78177 W	S001N010E06	Ps

WATER BODY NUMBER / NAME	MAP SHEET	LAT.	LONG.	PLSS	SPECIES
226-40-16807	SEWARD A-3	60.20709 N	147.78744 W	S001N010E06	Ps
	SEWARD A-3	60.20748 N	147.77982 W	S001N010E06	Ps
226-40-16809	SEWARD A-3	60.20752 N	147.78953 W	S001N010E06	Ps
*Thumb Creek	SEWARD A-3	60.20887 N	147.78732 W	S001N010E06	Ps
226-40-16829	SEWARD A-3	60.22977 N	147.77454 W	S002N010E30	Ps
	SEWARD A-3	60.22860 N	147.77261 W	S002N010E30	Ps
226-40-16831	SEWARD A-3	60.23037 N	147.77247 W	S002N010E30	Ps
	SEWARD A-3	60.23083 N	147.76872 W	S002N010E30	Ps
226-40-16833	SEWARD A-3	60.23170 N	147.77278 W	S002N010E30	Ps
	SEWARD A-3	60.23249 N	147.76956 W	S002N010E30	Ps
226-40-16835	SEWARD A-3	60.23246 N	147.77379 W	S002N010E30	Ps
	SEWARD A-3	60.23361 N	147.77067 W	S002N010E30	Ps
226-40-16837	SEWARD A-3	60.23274 N	147.77470 W	S002N010E30	Ps
	SEWARD A-3	60.23654 N	147.77148 W	S002N010E30	Ps
226-40-16845	SEWARD A-3	60.23371 N	147.79313 W	S002N010E30	Ps
	SEWARD A-3	60.23499 N	147.78984 W	S002N010E30	Ps
226-40-16851	SEWARD A-3	60.24128 N	147.79063 W	S002N010E30	Ps
	SEWARD A-3	60.24583 N	147.78234 W	S002N010E19	Ps
226-40-16853	SEWARD A-3	60.24046 N	147.79547 W	S002N010E30	Ps
	SEWARD A-3	60.24250 N	147.79429 W	S002N010E19	Ps
226-40-16855	SEWARD A-3	60.24072 N	147.79789 W	S002N009E25	Ps
	SEWARD A-3	60.24278 N	147.79679 W	S002N009E24	Ps
226-40-16859	SEWARD A-3	60.24384 N	147.80808 W	S002N009E24	Ps
	SEWARD A-3	60.24500 N	147.80873 W	S002N009E24	Ps
226-50-16086	SEWARD A-4	60.16627 N	148.28127 W	S001N007E20	Ps
	SEWARD A-4	60.16813 N	148.28130 W	S001N007E20	Ps
226-50-16098	SEWARD A-4	60.18187 N	148.32565 W	S001N006E13	CHp,COr,Ps,Ss
	SEWARD A-4	60.19123 N	148.31385 W	S001N007E07	Sp
226-50-16101	SEWARD A-4	60.18634 N	148.33482 W	S001N006E12	COr,Pp,Ss
	SEWARD A-4	60.19223 N	148.33767 W	S001N006E12	Pp,Ss
226-50-16106	SEWARD A-4	60.17618 N	148.34169 W	S001N006E13	COr,Ps,Ss
	SEWARD A-4	60.17641 N	148.34543 W	S001N006E13	COr,Ps,Ss
226-50-16106-0010	SEWARD A-4	60.17600 N	148.34787 W	S001N006E14	COr,Ss

WATER BODY NUMBER / NAME	MAP SHEET	LAT.	LONG.	PLSS	SPECIES
226-50-16118	SEWARD A-4	60.15271 N	148.36007 W	S001N006E26	Ps
	SEWARD A-4	60.15406 N	148.37621 W	S001N006E27	Ps
226-50-16126	SEWARD A-4	60.13511 N	148.36006 W	S001N006E35	Ps
	SEWARD A-4	60.13759 N	148.37405 W	S001N006E35	Ps
226-50-16154	SEWARD A-4	60.05829 N	148.39866 W	S001S006E27	Ps
	SEWARD A-4	60.06275 N	148.42504 W	S001S006E28	Ps
226-50-16154-0010	SEWARD A-4	60.05840 N	148.40627 W	S001S006E27	Pp
226-50-16192	SEWARD A-4	60.02749 N	148.44498 W	S002S006E05	Ps
	SEWARD A-4	60.03051 N	148.45116 W	S002S006E05	Ps
226-50-16194	SEWARD A-4	60.02627 N	148.44576 W	S002S006E05	Ps
	SEWARD A-4	60.02273 N	148.45324 W	S002S006E08	Ps
226-50-16226	SEWARD A-4	60.00406 N	148.47394 W	S002S006E18	Ps
*Puget Lake	SEWARD A-4	60.00962 N	148.46608 W	S002S006E17	Ps
226-50-16238	SEWARD A-5	60.02321 N	148.52080 W	S002S005E12	Pp
	SEWARD A-5	60.02586 N	148.51528 W	S002S005E01	Pp
226-50-16242	SEWARD A-5	60.03147 N	148.53786 W	S002S005E02	Ps
	SEWARD A-5	60.03261 N	148.53593 W	S002S005E02	Ps
226-50-16244	SEWARD A-5	60.03175 N	148.55126 W	S002S005E02	Ps,Ss
	SEWARD A-5	60.03368 N	148.55575 W	S002S005E02	Ps,Ss
226-50-16248	SEWARD A-5	60.02547 N	148.55663 W	S002S005E02	Ps
*Puget River	SEWARD A-5	60.02422 N	148.56318 W	S002S005E10	Ps
226-50-16262	BLYING SOUND D-5	59.97196 N	148.58271 W	S002S005E27	Ps
	BLYING SOUND D-5	59.97401 N	148.58357 W	S002S005E27	Ps
226-50-16286	BLYING SOUND D-5	59.93893 N	148.66715 W	S003S005E06	CHsr,COsr,Ps,Ssr,DVsr
	BLYING SOUND D-5	59.95610 N	148.64014 W	S002S005E32	COsr,DVsr
226-50-16286-0010	BLYING SOUND D-5	59.94833 N	148.66045 W	S003S005E06	CHsr,COsr,Pp,Ssr,DVsr
Little Johnstone Lake					
226-50-16286-2010	BLYING SOUND D-5	59.94954 N	148.64644 W	S003S005E06	COsr
	BLYING SOUND D-5	59.95263 N	148.63072 W	S003S005E05	COsr
226-50-16295	BLYING SOUND D-5	59.94768 N	148.72172 W	S003S004E02	Ps
	BLYING SOUND D-5	59.94862 N	148.71934 W	S003S004E02	Ps
226-50-16300	BLYING SOUND D-5	59.95501 N	148.73934 W	S002S004E34	Ps
	BLYING SOUND D-5	59.96703 N	148.76716 W	S002S004E33	Ps

WATER BODY NUMBER / NAME	MAP SHEET	LAT.	LONG.	PLSS	SPECIES
226-50-16370	BLYING SOUND D-3	59.95363 N	148.04909 W	S002S008E34	Pp
	BLYING SOUND D-3	59.95184 N	148.04425 W	S003S008E03	Pp
226-50-16380	BLYING SOUND D-3	59.97182 N	148.03284 W	S002S008E26	Pp
	BLYING SOUND D-3	59.97267 N	148.02136 W	S002S008E26	Pp
226-50-16384	BLYING SOUND D-3	59.97886 N	148.01762 W	S002S008E26	Pp
	BLYING SOUND D-3	59.97499 N	147.98855 W	S002S008E25	Pp
226-50-16384-2005	BLYING SOUND D-3	59.97984 N	148.00802 W	S002S008E25	Ps
	BLYING SOUND D-3	59.98296 N	148.00661 W	S002S008E24	Ps
226-50-16406	BLYING SOUND D-4	59.95213 N	148.17481 W	S003S007E01	Ps
	BLYING SOUND D-4	59.95129 N	148.17093 W	S003S007E01	Ps
226-50-16428	BLYING SOUND D-4	59.96824 N	148.13929 W	S002S008E30	Ps
	BLYING SOUND D-4	59.96684 N	148.14037 W	S002S008E31	Ps
226-50-16430	BLYING SOUND D-4	59.96914 N	148.13505 W	S002S008E30	Ps
	BLYING SOUND D-4	59.96740 N	148.13426 W	S002S008E30	Ps
226-50-16432	BLYING SOUND D-4	59.96834 N	148.12776 W	S002S008E29	Ps
	BLYING SOUND D-4	59.96768 N	148.12982 W	S002S008E30	Ps
226-50-16436	BLYING SOUND D-3	59.96769 N	148.11322 W	S002S008E29	Pp
	BLYING SOUND D-3	59.96501 N	148.10951 W	S002S008E32	Pp
226-50-16448	BLYING SOUND D-4	59.99778 N	148.13403 W	S002S008E18	Ps
	BLYING SOUND D-4	59.99684 N	148.13148 W	S002S008E18	Ps
226-50-16452	SEWARD A-4	60.00423 N	148.13004 W	S002S008E18	Ps
	SEWARD A-4	60.00518 N	148.12759 W	S002S008E17	Ps
226-50-16510	SEWARD A-4	60.03973 N	148.19047 W	S001S007E35	Ps
*Doubtful Creek	SEWARD A-4	60.04229 N	148.17224 W	S001S007E36	Ps
226-50-16520	SEWARD A-4	60.07089 N	148.18446 W	S001S007E24	Pp
	SEWARD A-4	60.07423 N	148.16645 W	S001S007E24	Pp
226-50-16530	SEWARD A-4	60.08906 N	148.18478 W	S001S007E13	CHp,Psp,Sp
*Hogg Creek	SEWARD A-4	60.09163 N	148.16680 W	S001S007E13	CHp,Pp
226-50-16530-2008	SEWARD A-4	60.09050 N	148.17387 W	S001S007E13	CHp,Pp
	SEWARD A-4	60.08660 N	148.17338 W	S001S007E13	CHp,Pp
226-50-16535	SEWARD A-4	60.08788 N	148.24123 W	S001S007E15	CHp,Pp
	SEWARD A-4	60.09594 N	148.21630 W	S001S007E15	CHp,Pp
226-50-16540	SEWARD A-4	60.08884 N	148.26541 W	S001S007E16	Pp
	SEWARD A-4	60.09485 N	148.26399 W	S001S007E16	Pp

WATER BODY NUMBER / NAME	MAP SHEET	LAT.	LONG.	PLSS	SPECIES
226-50-16550	SEWARD A-4	60.11818 N	148.24653 W	S001S007E04	Pp
*Passage Creek	SEWARD A-4	60.12373 N	148.24037 W	S001S007E03	Pp
227-10-16990	BLYING SOUND D-3	59.80773 N	147.89918 W	S004S009E28	COr
	BLYING SOUND D-3	59.79402 N	147.89808 W	S004S009E34	COr
227-10-17000	BLYING SOUND D-3	59.81216 N	147.90017 W	S004S009E21	COr,Pp
*San Juan Creek	BLYING SOUND D-3	59.83915 N	147.80476 W	S004S010E07	COr
227-10-17000-2003	BLYING SOUND D-3	59.81934 N	147.87972 W	S004S009E22	COr
	BLYING SOUND D-3	59.82040 N	147.87535 W	S004S009E22	COr
227-10-17000-2011	BLYING SOUND D-3	59.81301 N	147.87645 W	S004S009E22	COr,Pp
	BLYING SOUND D-3	59.83567 N	147.82876 W	S004S009E13	COr
227-10-17000-2011-3005	BLYING SOUND D-3	59.81749 N	147.86441 W	S004S009E23	Pp
	BLYING SOUND D-3	59.82342 N	147.85730 W	S004S009E14	Pp
227-10-17000-2011-3009	BLYING SOUND D-3	59.83194 N	147.83838 W	S004S009E13	COr
	BLYING SOUND D-3	59.83546 N	147.83675 W	S004S009E13	COr
227-10-17000-2016	BLYING SOUND D-3	59.80643 N	147.86801 W	S004S009E26	COr
	BLYING SOUND D-3	59.80377 N	147.87366 W	S004S009E27	COr
227-10-17000-2018	BLYING SOUND D-3	59.81018 N	147.85277 W	S004S009E23	COr
	BLYING SOUND D-3	59.80895 N	147.84276 W	S004S009E23	COr
227-10-17000-2056	BLYING SOUND D-3	59.82656 N	147.82161 W	S004S009E13	COr
	BLYING SOUND D-3	59.83353 N	147.78898 W	S004S010E18	COr
227-10-17000-2079	BLYING SOUND D-3	59.83442 N	147.81624 W	S004S009E13	COr
	BLYING SOUND D-3	59.84035 N	147.81690 W	S004S009E12	COr
227-10-17010	BLYING SOUND D-3	59.87306 N	147.83027 W	S003S009E36	COr,Pp,Ssr
*Trap Creek	BLYING SOUND D-3	59.86644 N	147.84492 W	S003S009E35	COr,Pp,Ssr
227-10-17010-2004	BLYING SOUND D-3	59.87027 N	147.84629 W	S003S009E35	Ssr
	BLYING SOUND D-3	59.86824 N	147.84810 W	S003S009E35	Ssr
227-10-17020	BLYING SOUND D-3	59.87681 N	147.76320 W	S003S010E32	CHsp,COr,Psp
*Point Creek	BLYING SOUND D-3	59.86755 N	147.77835 W	S003S010E32	CHp,COr,Pp
227-10-17020-2004	BLYING SOUND D-3	59.87495 N	147.76574 W	S003S010E32	CHp,COr
	BLYING SOUND D-3	59.86769 N	147.76952 W	S003S010E32	CHp,COr
227-10-17025	BLYING SOUND D-3	59.87849 N	147.75914 W	S003S010E32	COr
	BLYING SOUND D-3	59.87047 N	147.75396 W	S003S010E33	COr
227-10-17056	BLYING SOUND D-3	59.88281 N	147.75508 W	S003S010E28	CHs,COp,Ps
*Clam Beach	BLYING SOUND D-1 & D-2	59.87431 N	147.73354 W	S003S010E33	CHs,COp,Ps

WATER BODY NUMBER / NAME	MAP SHEET	LAT.	LONG.	PLSS	SPECIES
227-10-17056-2004	BLYING SOUND D-1 & D-2	59.87755 N	147.74239 W	S003S010E33	Ps
	BLYING SOUND D-1 & D-2	59.87773 N	147.73225 W	S003S010E33	Ps
227-10-17060	BLYING SOUND D-3	59.88675 N	147.75836 W	S003S010E29	CHsp,COr,Ps,Sp,DVp
*McLeod Creek	BLYING SOUND D-1 & D-2	59.89380 N	147.69835 W	S003S010E27	CHp,COr,Ps,DVp
227-10-17060-2012	BLYING SOUND D-1 & D-2	59.88805 N	147.74651 W	S003S010E28	COr,Ps
	BLYING SOUND D-1 & D-2	59.88737 N	147.71433 W	S003S010E27	COr,Ps
227-10-17060-2012-3008	BLYING SOUND D-1 & D-2	59.88837 N	147.74009 W	S003S010E28	Ps
	BLYING SOUND D-1 & D-2	59.87914 N	147.71253 W	S003S010E34	Ps
227-10-17060-2021	BLYING SOUND D-1 & D-2	59.89299 N	147.74072 W	S003S010E28	COr,Pp,DVp
	BLYING SOUND D-1 & D-2	59.90990 N	147.70261 W	S003S010E15	Pp,DVp
227-10-17060-2021-3005	BLYING SOUND D-1 & D-2	59.89842 N	147.73533 W	S003S010E21	COr
	BLYING SOUND D-1 & D-2	59.90401 N	147.71523 W	S003S010E22	COr
227-10-17060-2021-3018	BLYING SOUND D-1 & D-2	59.89796 N	147.71964 W	S003S010E22	COr,Pp
	BLYING SOUND D-1 & D-2	59.90213 N	147.69759 W	S003S010E23	COr
227-10-17068	BLYING SOUND D-3	59.88882 N	147.75854 W	S003S010E29	COr
	BLYING SOUND D-3	59.89270 N	147.75201 W	S003S010E28	COr
227-10-17090	BLYING SOUND D-3	59.92919 N	147.77652 W	S003S010E08	Ps
	BLYING SOUND D-3	59.92284 N	147.76799 W	S003S010E17	Ps
227-10-17090-2004	BLYING SOUND D-3	59.92462 N	147.77954 W	S003S010E08	Ps
	BLYING SOUND D-3	59.91824 N	147.79200 W	S003S010E18	Ps
227-10-17092	BLYING SOUND D-3	59.92953 N	147.76759 W	S003S010E08	Ps
	BLYING SOUND D-3	59.92672 N	147.75566 W	S003S010E08	Ps
227-10-17100	BLYING SOUND D-1 & D-2	59.95399 N	147.69514 W	S002S010E35	CHs,COpr,Psp,DVp
Hanning Creek	BLYING SOUND D-1 & D-2	59.94441 N	147.66284 W	S003S010E01	DVp
227-10-17100-2002	BLYING SOUND D-1 & D-2	59.94934 N	147.69103 W	S003S010E02	COr,Pp
	BLYING SOUND D-1 & D-2	59.95054 N	147.68437 W	S003S010E02	Pp
227-10-17110	BLYING SOUND D-1 & D-2	59.97063 N	147.67487 W	S002S010E26	CHs,COp,Ps,DVp
*Quadra Creek	BLYING SOUND D-1 & D-2	59.97661 N	147.63191 W	S002S011E30	CHs,Ps
227-10-17110-2015	BLYING SOUND D-1 & D-2	59.97311 N	147.66166 W	S002S010E25	COr,DVp
	BLYING SOUND D-1 & D-2	59.97807 N	147.64545 W	S002S010E25	DVp
227-10-17120	BLYING SOUND D-1 & D-2	59.99905 N	147.67716 W	S002S010E14	Ps
	BLYING SOUND D-1 & D-2	59.98888 N	147.66728 W	S002S010E24	Ps
227-10-17130	SEWARD A-2	60.00506 N	147.65501 W	S002S010E13	Pp
	BLYING SOUND D-1 & D-2	59.99646 N	147.65553 W	S002S010E13	Pp

WATER BODY NUMBER / NAME	MAP SHEET	LAT.	LONG.	PLSS	SPECIES
227-10-17140	SEWARD A-2	60.01907 N	147.60285 W	S002S011E08	Ps
	SEWARD A-2	60.01287 N	147.59655 W	S002S011E08	Ps
227-10-17150	SEWARD A-2	60.02160 N	147.59459 W	S002S011E08	Pp
	SEWARD A-2	60.01685 N	147.57110 W	S002S011E09	Pp
227-10-17160	SEWARD A-2	60.02829 N	147.58046 W	S002S011E04	Pp
	SEWARD A-2	60.02109 N	147.57314 W	S002S011E09	Pp
227-10-17170	SEWARD A-2	60.03055 N	147.57507 W	S002S011E04	CHs,Ps
*Behymer Creek	SEWARD A-2	60.02757 N	147.56347 W	S002S011E04	CHs,Ps
227-10-17180	SEWARD A-2	60.03315 N	147.57219 W	S002S011E04	CHp,Ps
*Montague Island #2	SEWARD A-2	60.02959 N	147.55571 W	S002S011E04	CHp,Ps
227-10-17190	SEWARD A-2	60.03457 N	147.57241 W	S002S011E04	CHp,Ps
*Montague Island #3	SEWARD A-2	60.03291 N	147.55643 W	S002S011E04	CHp,Ps
227-10-17200	SEWARD A-2	60.05354 N	147.54591 W	S001S011E34	Pp
	SEWARD A-2	60.04625 N	147.55069 W	S001S011E34	Pp
227-10-17210	SEWARD A-2	60.05634 N	147.53336 W	S001S011E27	CHp,Pp
*Montague Island #4 (Clearcut)	SEWARD A-2	60.04955 N	147.53221 W	S001S011E34	CHp,Pp
227-10-17220	SEWARD A-2	60.05839 N	147.52844 W	S001S011E27	Pp
	SEWARD A-2	60.05328 N	147.51983 W	S001S011E35	Pp
227-10-17230	SEWARD A-2	60.06155 N	147.52280 W	S001S011E26	Pp
	SEWARD A-2	60.05743 N	147.51215 W	S001S011E26	Pp
227-10-17240	SEWARD A-2	60.06882 N	147.50118 W	S001S011E23	CHp,Pp
*Montague Island #5 (Glacial)	SEWARD A-2	60.06356 N	147.50338 W	S001S011E26	CHp,Pp
227-10-17250	SEWARD A-2	60.06905 N	147.49467 W	S001S011E24	CHp,Ps
*Montague Island #6	SEWARD A-2	60.06474 N	147.48293 W	S001S011E25	CHp,Ps
227-10-17260	SEWARD A-2	60.07626 N	147.48257 W	S001S011E24	CHs,Ps
*Montague Creek	SEWARD A-2	60.07187 N	147.46112 W	S001S012E19	CHs,Ps
227-10-17270	SEWARD A-2	60.08456 N	147.46402 W	S001S012E18	Pp
	SEWARD A-2	60.07802 N	147.45043 W	S001S012E19	Pp
227-10-17280	SEWARD A-2	60.09124 N	147.44618 W	S001S012E18	Pp
	SEWARD A-2	60.08532 N	147.44099 W	S001S012E18	Pp
227-10-17290	SEWARD A-2	60.09267 N	147.44386 W	S001S012E18	Ps
	SEWARD A-2	60.08892 N	147.41830 W	S001S012E17	Ps
227-20-17300	SEWARD A-2	60.10719 N	147.41782 W	S001S012E08	Ps
	SEWARD A-2	60.10095 N	147.41493 W	S001S012E08	Ps

WATER BODY NUMBER / NAME	MAP SHEET	LAT.	LONG.	PLSS	SPECIES
227-20-17310	SEWARD A-2	60.10909 N	147.41638 W	S001S012E08	Ps
	SEWARD A-2	60.10566 N	147.40014 W	S001S012E09	Ps
227-20-17320	SEWARD A-2	60.11303 N	147.40430 W	S001S012E04	Ps
	SEWARD A-2	60.10972 N	147.40299 W	S001S012E09	Ps
227-20-17330	SEWARD A-2	60.12540 N	147.39322 W	S001S012E04	Ps
	SEWARD A-2	60.11717 N	147.37997 W	S001S012E03	Ps
227-20-17340	SEWARD A-2	60.13182 N	147.38504 W	S001N012E33	Ps
	SEWARD A-1	60.13503 N	147.35895 W	S001N012E34	Ps
227-20-17370	SEWARD A-1	60.16691 N	147.35421 W	S001N012E22	Pp
	SEWARD A-1	60.16239 N	147.35800 W	S001N012E22	Pp
227-20-17374	SEWARD A-1	60.16805 N	147.34926 W	S001N012E22	Pp
	SEWARD A-1	60.16155 N	147.33086 W	S001N012E23	Pp
227-20-17380	SEWARD A-1	60.18405 N	147.32862 W	S001N012E14	CHp,Ps
*Russell Creek	SEWARD A-1	60.17487 N	147.32998 W	S001N012E14	CHp,Ps
227-20-17384	SEWARD A-1	60.18753 N	147.32160 W	S001N012E11	Ps
	SEWARD A-1	60.17853 N	147.31999 W	S001N012E14	Ps
227-20-17386	SEWARD A-1	60.18752 N	147.32087 W	S001N012E11	Ps
	SEWARD A-1	60.17906 N	147.30610 W	S001N012E14	Ps
227-20-17390	SEWARD A-1	60.18787 N	147.32085 W	S001N012E11	CHsp,COs,Psp,Sp,DVr
*Swamp Creek	SEWARD A-1	60.18336 N	147.29175 W	S001N012E13	CHp,Pp,DVr
227-20-17390-2015	SEWARD A-1	60.19164 N	147.30869 W	S001N012E11	Pp
	SEWARD A-1	60.19402 N	147.30219 W	S001N012E12	Pp
227-20-17390-2015-3009	SEWARD A-1	60.19497 N	147.30842 W	S001N012E11	Pp
	SEWARD A-1	60.19660 N	147.31202 W	S001N012E11	Pp
227-20-17390-2015-3009-0010	SEWARD A-1	60.19533 N	147.31148 W	S001N012E11	Pp
227-20-17398	SEWARD A-1	60.20521 N	147.30538 W	S001N012E02	Pp
	SEWARD A-1	60.20260 N	147.29523 W	S001N012E01	Pp
227-20-17400	SEWARD A-1	60.20895 N	147.30167 W	S001N012E01	CHp,Ps
*Kelez Creek	SEWARD A-1	60.20492 N	147.27941 W	S001N012E01	CHp,Ps
227-20-17410	SEWARD A-1	60.22284 N	147.27019 W	S002N013E31	CHs,COs,Ps
*Chalmers River	SEWARD A-1	60.21784 N	147.22784 W	S002N013E32	CHs,COs,Ps
227-20-17420	SEWARD A-1	60.22131 N	147.25273 W	S002N013E31	Pp
	SEWARD A-1	60.22187 N	147.24995 W	S002N013E31	Pp

WATER BODY NUMBER / NAME	MAP SHEET	LAT.	LONG.	PLSS	SPECIES
227-20-17430	SEWARD A-1	60.22707 N	147.24857 W	S002N013E31	Ps
	SEWARD A-1	60.22281 N	147.23646 W	S002N013E32	Ps
227-20-17440	SEWARD A-1	60.23614 N	147.22491 W	S002N013E29	CHp,COr,Pp
*Wilby Creek	SEWARD A-1	60.22936 N	147.20113 W	S002N013E28	CHp,COr,Pp
227-20-17440-2008	SEWARD A-1	60.23269 N	147.22105 W	S002N013E29	COr,Ps
	SEWARD A-1	60.22708 N	147.21395 W	S002N013E33	COr,Ps
227-20-17450	SEWARD A-1	60.24314 N	147.20829 W	S002N013E21	CHp,Pp
*Wild Creek	SEWARD A-1	60.23694 N	147.18121 W	S002N013E27	CHp,Pp
227-20-17460	SEWARD A-1	60.24941 N	147.19845 W	S002N013E21	CHp,Pp
*Schuman Creek	SEWARD A-1	60.24420 N	147.16666 W	S002N013E22	CHp,Pp
227-20-17464	SEWARD B-1	60.25551 N	147.18478 W	S002N013E22	CHp,COr,Pp,DVp
*Cabin Creek	SEWARD A-1	60.24941 N	147.15810 W	S002N013E23	CHp,COr,Pp,DVp
227-20-17464-0010	SEWARD B-1	60.25583 N	147.16773 W	S002N013E22	CHp,COr,Pp,DVp
227-20-17465	SEWARD B-1	60.26041 N	147.19536 W	S002N013E16	Pp
	SEWARD B-1	60.26106 N	147.18751 W	S002N013E15	Pp
227-20-17480	SEWARD B-1	60.27243 N	147.18941 W	S002N013E09	CHp,Pp
*Gilmour Creek	SEWARD B-1	60.27099 N	147.17425 W	S002N013E10	CHp,Pp
227-20-17480-2006	SEWARD B-1	60.27204 N	147.18677 W	S002N013E10	Pp
	SEWARD B-1	60.26853 N	147.18900 W	S002N013E16	Pp
227-20-17490	SEWARD B-1	60.27798 N	147.20232 W	S002N013E09	CHp,Pp
*Shad Creek	SEWARD B-1	60.27713 N	147.18431 W	S002N013E10	CHp,Pp
227-20-17500	SEWARD B-1	60.28130 N	147.20524 W	S002N013E09	Pp
	SEWARD B-1	60.28383 N	147.19389 W	S002N013E09	Pp
227-20-17504	SEWARD B-1	60.28797 N	147.20785 W	S002N013E04	Pp
	SEWARD B-1	60.28467 N	147.19805 W	S002N013E09	Pp
227-20-17510	SEWARD B-1	60.29859 N	147.19776 W	S002N013E04	Pp
	SEWARD B-1	60.29078 N	147.19472 W	S002N013E04	Pp
227-20-17520	SEWARD B-1	60.30593 N	147.18619 W	S003N013E34	CHp,Pp
*Stockdale Creek	SEWARD B-1	60.29959 N	147.17613 W	S002N013E03	CHp,Pp
227-20-17530	SEWARD B-1	60.30670 N	147.17691 W	S003N013E34	Ps
	SEWARD B-1	60.30024 N	147.16808 W	S003N013E34	Ps
227-20-17540	SEWARD B-1	60.30712 N	147.17150 W	S003N013E34	CHp,Pp
*Stockdale Harbor	SEWARD B-1	60.30818 N	147.15057 W	S003N013E35	CHp,Pp

WATER BODY NUMBER / NAME	MAP SHEET	LAT.	LONG.	PLSS	SPECIES
227-20-17546	SEWARD B-1	60.31321 N	147.16289 W	S003N013E34	CHp,Pp
*Dry Creek	SEWARD B-1	60.31206 N	147.15922 W	S003N013E35	CHp,Pp
227-20-17550	SEWARD B-1	60.32608 N	147.19372 W	S003N013E28	Ps
	SEWARD B-1	60.33023 N	147.18223 W	S003N013E22	Ps
227-20-17560	SEWARD B-1	60.33135 N	147.21445 W	S003N013E21	Pp
*Graveyard Creek	SEWARD B-1	60.33668 N	147.20235 W	S003N013E21	Pp
227-20-17560-0010	SEWARD B-1	60.33381 N	147.20985 W	S003N013E21	Pp
227-20-17570	SEWARD B-1	60.33914 N	147.21054 W	S003N013E21	Ps
	SEWARD B-1	60.34466 N	147.19253 W	S003N013E16	Ps
227-20-17570-0010	SEWARD B-1	60.34061 N	147.20940 W	S003N013E21	Pp
227-20-17582	SEWARD B-1	60.34067 N	147.14032 W	S003N013E23	Pp
	SEWARD B-1	60.34135 N	147.15643 W	S003N013E23	Pp
227-20-17584	SEWARD B-1	60.33669 N	147.13764 W	S003N013E23	CHp,COr,Pp
*Rocky Bay	SEWARD B-1	60.33398 N	147.15642 W	S003N013E23	CHp,Pp
227-20-17586	SEWARD B-1	60.33582 N	147.13874 W	S003N013E23	Pp
	SEWARD B-1	60.32803 N	147.14005 W	S003N013E26	Pp
227-20-17590	SEWARD B-1	60.33442 N	147.12618 W	S003N013E24	CHp,COr,Ps,Sr,CTp
*Rocky Creek	SEWARD B-1	60.33146 N	147.11433 W	S003N013E24	CHp,COr,Ps,Sr,CTp
227-20-17590-0010	SEWARD B-1	60.33026 N	147.10619 W	S003N013E24	COr,CTp
227-20-17590-2003	SEWARD B-1	60.33442 N	147.12618 W	S003N013E24	COpr,Ps,Sr,CTp
	SEWARD B-1	60.32529 N	147.11500 W	S003N013E25	COpr,Ps
227-20-17590-2003-0010	SEWARD B-1	60.32727 N	147.12324 W	S003N013E25	COpr,Sr,CTp
227-20-17590-2003-0020	SEWARD B-1	60.32419 N	147.11203 W	S003N013E25	COpr
227-20-17596	SEWARD B-1	60.33648 N	147.10357 W	S003N013E24	Pp
	SEWARD B-1	60.33053 N	147.10036 W	S003N014E19	Pp
227-20-17600	SEWARD B-1	60.33709 N	147.08906 W	S003N014E19	Pp
*Curran Creek	SEWARD B-1	60.33487 N	147.08309 W	S003N014E19	Pp
227-20-17610	SEWARD B-1	60.34091 N	147.04322 W	S003N014E21	Ps
	SEWARD B-1	60.33833 N	147.03651 W	S003N014E21	Ps

WATER BODY NUMBER / NAME	MAP SHEET	LAT.	LONG.	PLSS	SPECIES
227-20-17620	SEWARD B-1	60.29157 N	147.08642 W	S002N014E06	Pp
	SEWARD B-1	60.29139 N	147.10169 W	S002N013E01	Pp
227-20-17630	SEWARD B-1	60.28698 N	147.08718 W	S002N014E06	Ps
	SEWARD B-1	60.28777 N	147.09743 W	S002N014E06	Ps
227-20-17640	SEWARD B-1	60.27829 N	147.10102 W	S002N014E07	Pp
	SEWARD B-1	60.28048 N	147.11301 W	S002N013E12	Pp
227-20-17645	SEWARD B-1	60.27326 N	147.10423 W	S002N013E12	Pp
	SEWARD B-1	60.27276 N	147.12035 W	S002N013E12	Pp
227-20-17650	SEWARD B-1	60.26817 N	147.11205 W	S002N013E13	Pp
	SEWARD B-1	60.26693 N	147.12424 W	S002N013E13	Pp
227-20-17657	SEWARD B-1	60.26487 N	147.11340 W	S002N013E13	Pp
	SEWARD B-1	60.25900 N	147.13037 W	S002N013E14	Pp
227-20-17657-2006	SEWARD B-1	60.26367 N	147.11639 W	S002N013E13	Pp
	SEWARD B-1	60.26374 N	147.13120 W	S002N013E14	Pp
227-20-17660	SEWARD B-1	60.26353 N	147.11148 W	S002N013E13	CHp,Ps
*Carr Creek	SEWARD B-1	60.25282 N	147.12834 W	S002N013E24	CHp,Ps
227-20-17660-2005	SEWARD B-1	60.26150 N	147.11192 W	S002N013E13	Ps
	SEWARD B-1	60.25216 N	147.11793 W	S002N013E24	Ps
227-20-17690	SEWARD B-1	60.26331 N	147.11046 W	S002N013E13	Pp
	SEWARD B-1	60.25332 N	147.10120 W	S002N013E24	Pp
227-20-17690-2006	SEWARD B-1	60.26088 N	147.10747 W	S002N013E13	Ps
	SEWARD A-1	60.24943 N	147.10175 W	S002N013E24	Ps
227-20-17695	SEWARD B-1	60.26386 N	147.09610 W	S002N014E18	Ps
*Zaikof Creek	SEWARD B-1	60.25414 N	147.08649 W	S002N014E19	Ps
227-20-17700	SEWARD B-1	60.26342 N	147.09197 W	S002N014E18	CHp,Ps
*Udall Creek	SEWARD B-1	60.26070 N	147.08303 W	S002N014E18	CHp,Ps
227-20-17710	SEWARD B-1	60.26620 N	147.07883 W	S002N014E18	CHp,Ps
*McKernan Creek	SEWARD B-1	60.25956 N	147.06618 W	S002N014E17	CHp,Ps
227-20-17720	SEWARD B-1	60.26701 N	147.07307 W	S002N014E18	Pp
	SEWARD B-1	60.26701 N	147.05811 W	S002N014E17	Pp
227-20-17730	SEWARD B-1	60.27220 N	147.05750 W	S002N014E08	Pp
	SEWARD B-1	60.27000 N	147.04428 W	S002N014E17	Pp
227-20-17740	SEWARD B-1	60.28026 N	147.03636 W	S002N014E09	CHs,Ps
*Rosswog Creek	SEWARD B-1	60.27249 N	147.02901 W	S002N014E09	CHs,Ps

WATER BODY NUMBER / NAME	MAP SHEET	LAT.	LONG.	PLSS	SPECIES
227-20-17750	SEWARD B-1	60.29688 N	147.00869 W	S002N014E03	CHp,Pp
*Pautzke Creek	SEWARD B-1	60.28428 N	147.00988 W	S002N014E10	CHp,Pp
227-20-17750-2007	SEWARD B-1	60.28912 N	147.00738 W	S002N014E03	Ps
	CORDOVA B-8	60.28496 N	146.99760 W	S002N014E10	Ps
227-20-17760	CORDOVA B-8	60.30042 N	146.97098 W	S003N014E35	Ps
	CORDOVA B-8	60.29599 N	146.96978 W	S002N014E02	Ps
227-20-17770	CORDOVA B-8	60.30767 N	146.94468 W	S003N014E36	Ps
*Schooner Creek	CORDOVA B-8	60.29060 N	146.95092 W	S002N014E01	Ps
227-20-17880	SEWARD B-2	60.29311 N	147.38059 W	S002N012E04	CHp,Pp,CTp,DVp
*Green Island Creek	SEWARD B-2	60.27154 N	147.40999 W	S002N012E08	CHp,Pp,CTp,DVp
227-20-17880-0010	SEWARD B-2	60.27774 N	147.39922 W	S002N012E08	CHp,Pp,CTp,DVp
Green Island Lake					
227-20-17885	SEWARD B-2	60.27848 N	147.41938 W	S002N012E08	Ps
	SEWARD B-2	60.27743 N	147.41733 W	S002N012E08	Ps
227-20-17890	SEWARD B-2	60.26888 N	147.43898 W	S002N012E18	Pp
	SEWARD B-2	60.26185 N	147.44995 W	S002N011E13	Pp
227-30-17690	SEWARD A-1	60.22753 N	147.01529 W	S002N014E28	Ps
	SEWARD A-1	60.23202 N	147.01839 W	S002N014E28	Ps
227-30-17705	SEWARD A-1	60.20863 N	147.05518 W	S001N014E05	Ps
	SEWARD A-1	60.21898 N	147.06408 W	S002N014E32	Ps
227-30-17710	SEWARD A-1	60.19887 N	147.08139 W	S001N014E06	Ps
	SEWARD A-1	60.20737 N	147.09588 W	S001N014E06	Ps
227-30-17717	SEWARD A-1	60.18396 N	147.11927 W	S001N013E13	Ps
	SEWARD A-1	60.19243 N	147.12409 W	S001N013E12	Ps
227-30-17720	SEWARD A-1	60.18095 N	147.12640 W	S001N013E13	Ps
	SEWARD A-1	60.18616 N	147.13966 W	S001N013E11	Ps
227-30-17735	SEWARD A-1	60.15725 N	147.18110 W	S001N013E22	Ps
	SEWARD A-1	60.16341 N	147.18548 W	S001N013E22	Ps
227-30-17740	SEWARD A-1	60.14473 N	147.20375 W	S001N013E28	Ps
	SEWARD A-1	60.14952 N	147.24143 W	S001N013E29	Ps
227-30-17740-2004	SEWARD A-1	60.14551 N	147.20985 W	S001N013E28	Ps
	SEWARD A-1	60.14925 N	147.21664 W	S001N013E28	Ps
227-30-17750	SEWARD A-1	60.11872 N	147.24539 W	S001S013E05	Ps
	SEWARD A-1	60.12620 N	147.25935 W	S001S013E05	Ps

WATER BODY NUMBER / NAME	MAP SHEET	LAT.	LONG.	PLSS	SPECIES
227-30-17760	SEWARD A-1	60.08803 N	147.28819 W	S001S013E18	COs,Ps
	SEWARD A-1	60.09650 N	147.31763 W	S001S012E13	COs,Ps
227-30-17763	SEWARD A-1	60.06724 N	147.31748 W	S001S012E25	Ps
	SEWARD A-1	60.07296 N	147.32684 W	S001S012E23	Ps
227-30-17779	SEWARD A-1	60.03307 N	147.36501 W	S002S012E03	Ps
	SEWARD A-2	60.03471 N	147.37579 W	S002S012E03	Ps
227-30-17779-2009	SEWARD A-1	60.03375 N	147.37206 W	S002S012E03	Ps
	SEWARD A-1	60.03351 N	147.37360 W	S002S012E03	Ps
227-30-17779-2020	SEWARD A-1	60.03494 N	147.37411 W	S002S012E03	Ps
	SEWARD A-1	60.03634 N	147.37375 W	S002S012E03	Ps
227-30-17780	SEWARD A-1	60.01963 N	147.37297 W	S002S012E10	COr,Ps
*Beach River	SEWARD A-2	60.01260 N	147.49688 W	S002S011E12	COr
227-30-17780-2004	SEWARD A-2	60.02040 N	147.37996 W	S002S012E10	COr,Ps
	SEWARD A-2	60.03175 N	147.37560 W	S002S012E03	COr,Ps
227-30-17780-2004-3067	SEWARD A-2	60.02797 N	147.38272 W	S002S012E03	Ps
	SEWARD A-2	60.02864 N	147.38373 W	S002S012E04	Ps
227-30-17780-2004-3079	SEWARD A-2	60.03008 N	147.37734 W	S002S012E03	Ps
	SEWARD A-2	60.03013 N	147.37872 W	S002S012E03	Ps
227-30-17780-2010	SEWARD A-2	60.02256 N	147.39085 W	S002S012E09	COr,Ps
	SEWARD A-2	60.02716 N	147.38910 W	S002S012E04	COr,Ps
227-30-17780-2010-3025	SEWARD A-2	60.02414 N	147.39064 W	S002S012E09	Ps
	SEWARD A-2	60.02626 N	147.39254 W	S002S012E04	Ps
227-30-17780-2010-3045	SEWARD A-2	60.02659 N	147.38895 W	S002S012E04	COr
	SEWARD A-2	60.02697 N	147.38958 W	S002S012E04	COr
227-30-17780-2018	SEWARD A-2	60.02139 N	147.39473 W	S002S012E09	COr,Ps
	SEWARD A-2	60.02760 N	147.39992 W	S002S012E04	COr,Ps
227-30-17780-2018-3020	SEWARD A-2	60.02307 N	147.39623 W	S002S012E09	COr,Ps
	SEWARD A-2	60.02682 N	147.39467 W	S002S012E04	COr
227-30-17780-2018-3020-4031	SEWARD A-2	60.02606 N	147.39558 W	S002S012E04	COr
	SEWARD A-2	60.02719 N	147.39767 W	S002S012E04	COr
227-30-17780-2018-3020-4031-5020	SEWARD A-2	60.02676 N	147.39594 W	S002S012E04	COr
	SEWARD A-2	60.02705 N	147.39541 W	S002S012E04	COr
227-30-17780-2018-3020-4031-5024	SEWARD A-2	60.02706 N	147.39648 W	S002S012E04	COr
	SEWARD A-2	60.02730 N	147.39575 W	S002S012E04	COr

WATER BODY NUMBER / NAME	MAP SHEET	LAT.	LONG.	PLSS	SPECIES
227-30-17780-2018-3035	SEWARD A-2	60.02508 N	147.39897 W	S002S012E09	COr,Ps
	SEWARD A-2	60.02474 N	147.40579 W	S002S012E09	COr
227-30-17780-2018-3035-0010	SEWARD A-2	60.02482 N	147.40714 W	S002S012E09	COr
227-30-17780-2018-3037	SEWARD A-2	60.02585 N	147.39871 W	S002S012E04	COr
	SEWARD A-2	60.02642 N	147.40045 W	S002S012E04	COr
227-30-17780-2028	SEWARD A-2	60.02026 N	147.40430 W	S002S012E09	Ps
	SEWARD A-2	60.01347 N	147.42440 W	S002S012E08	Ps
227-30-17780-2028-3012	SEWARD A-2	60.02079 N	147.41246 W	S002S012E08	Ps
	SEWARD A-2	60.02214 N	147.41671 W	S002S012E08	Ps
227-30-17780-2028-3020	SEWARD A-2	60.01905 N	147.41751 W	S002S012E08	Ps
	SEWARD A-2	60.01686 N	147.42822 W	S002S012E08	Ps
227-30-17780-2028-3020-4010	SEWARD A-2	60.01910 N	147.41927 W	S002S012E08	Ps
	SEWARD A-2	60.02048 N	147.42150 W	S002S012E08	Ps
227-30-17780-2028-3036	SEWARD A-2	60.01492 N	147.42011 W	S002S012E08	Ps
	SEWARD A-2	60.01565 N	147.42443 W	S002S012E08	Ps
227-30-17780-2032	SEWARD A-2	60.01933 N	147.40625 W	S002S012E09	Ps
	SEWARD A-2	60.01538 N	147.41401 W	S002S012E08	Ps
227-30-17780-2038	SEWARD A-2	60.01070 N	147.42060 W	S002S012E17	COr,Ps
	SEWARD A-2	60.01052 N	147.45333 W	S002S012E18	COr,Ps
227-30-17780-2038-3010	SEWARD A-2	60.01083 N	147.42375 W	S002S012E08	COr,Ps
	SEWARD A-2	60.01648 N	147.45161 W	S002S012E07	COr,Ps
227-30-17780-2038-3020	SEWARD A-2	60.00941 N	147.43228 W	S002S012E17	COr
	SEWARD A-2	60.01181 N	147.43932 W	S002S012E08	COr
227-30-17780-2046	SEWARD A-2	60.00669 N	147.42737 W	S002S012E17	COr,Ps
	SEWARD A-2	60.00397 N	147.44503 W	S002S012E18	COr
227-30-17780-2047	SEWARD A-2	60.00492 N	147.42657 W	S002S012E17	Ps
	BLYING SOUND D-1 & D-2	59.99992 N	147.42797 W	S002S012E17	Ps
227-30-17780-2047-3019	BLYING SOUND D-1 & D-2	59.99984 N	147.42708 W	S002S012E17	Ps
	BLYING SOUND D-1 & D-2	59.99930 N	147.42801 W	S002S012E17	Ps
227-30-17780-2055	SEWARD A-2	60.00180 N	147.44786 W	S002S012E18	COr
	SEWARD A-2	60.00047 N	147.44872 W	S002S012E18	COr
227-30-17780-2057	SEWARD A-2	60.00170 N	147.44852 W	S002S012E18	Ps
	SEWARD A-2	60.00085 N	147.45179 W	S002S012E18	Ps

WATER BODY NUMBER / NAME	MAP SHEET	LAT.	LONG.	PLSS	SPECIES
227-30-17780-2081	SEWARD A-2	60.00952 N	147.48553 W	S002S011E13	Ps
	SEWARD A-2	60.00980 N	147.49181 W	S002S011E13	Ps
227-30-17783	SEWARD A-2	60.00451 N	147.38038 W	S002S012E15	Pp
	SEWARD A-2	60.01224 N	147.38188 W	S002S012E10	Pp
227-30-17790	BLYING SOUND D-1 & D-2	59.91680 N	147.49715 W	S003S011E13	COsr,Ps,Sp,CTp,DVp
Nellie Martin River	BLYING SOUND D-1 & D-2	59.89046 N	147.59911 W	S003S011E29	COsr,DVp
227-30-17790-2011	BLYING SOUND D-1 & D-2	59.91215 N	147.50637 W	S003S011E14	COsr,CTp
	BLYING SOUND D-1 & D-2	59.88652 N	147.54710 W	S003S011E27	CTp
227-30-17790-2011-3007	BLYING SOUND D-1 & D-2	59.89970 N	147.53335 W	S003S011E22	COsr
	BLYING SOUND D-1 & D-2	59.89522 N	147.53347 W	S003S011E22	COsr
227-30-17790-2011-3010	BLYING SOUND D-1 & D-2	59.91040 N	147.51387 W	S003S011E14	COr
	BLYING SOUND D-1 & D-2	59.91183 N	147.51396 W	S003S011E14	COr
227-30-17790-2011-3016	BLYING SOUND D-1 & D-2	59.90736 N	147.52189 W	S003S011E23	COr
	BLYING SOUND D-1 & D-2	59.90903 N	147.52307 W	S003S011E23	COr
227-30-17790-2011-3018	BLYING SOUND D-1 & D-2	59.90709 N	147.52268 W	S003S011E23	COr
	BLYING SOUND D-1 & D-2	59.90812 N	147.52466 W	S003S011E23	COr
227-30-17790-2011-3020	BLYING SOUND D-1 & D-2	59.90643 N	147.52176 W	S003S011E23	COr
	BLYING SOUND D-1 & D-2	59.90356 N	147.54516 W	S003S011E22	COr
227-30-17790-2011-3020-0910	BLYING SOUND D-1 & D-2	59.90384 N	147.54127 W	S003S011E22	COr
227-30-17790-2011-3023	BLYING SOUND D-1 & D-2	59.90478 N	147.52092 W	S003S011E23	COr
	BLYING SOUND D-1 & D-2	59.90607 N	147.51556 W	S003S011E23	COr
227-30-17790-2011-3028	BLYING SOUND D-1 & D-2	59.90283 N	147.52715 W	S003S011E22	COr
	BLYING SOUND D-1 & D-2	59.90019 N	147.53729 W	S003S011E22	COr
227-30-17790-2011-3037	BLYING SOUND D-1 & D-2	59.90925 N	147.50954 W	S003S011E23	COr
	BLYING SOUND D-1 & D-2	59.90687 N	147.51325 W	S003S011E23	COr
227-30-17790-2018	BLYING SOUND D-1 & D-2	59.91419 N	147.50818 W	S003S011E14	COr,Ps
	BLYING SOUND D-1 & D-2	59.93695 N	147.54039 W	S003S011E10	COr,Ps
227-30-17790-2018-3004	BLYING SOUND D-1 & D-2	59.91558 N	147.50787 W	S003S011E14	COr
	BLYING SOUND D-1 & D-2	59.92116 N	147.50795 W	S003S011E14	COr
227-30-17790-2018-3011	BLYING SOUND D-1 & D-2	59.91681 N	147.51108 W	S003S011E14	COr
*Old Patton River Channel	BLYING SOUND D-1 & D-2	59.92039 N	147.52881 W	S003S011E15	COr
227-30-17790-2018-3011-4020	BLYING SOUND D-1 & D-2	59.91684 N	147.51749 W	S003S011E14	COr
	BLYING SOUND D-1 & D-2	59.92005 N	147.52362 W	S003S011E14	COr

WATER BODY NUMBER / NAME	MAP SHEET	LAT.	LONG.	PLSS	SPECIES
227-30-17790-2018-3019	BLYING SOUND D-1 & D-2	59.91813 N	147.51166 W	S003S011E14	COr
	BLYING SOUND D-1 & D-2	59.91918 N	147.52061 W	S003S011E14	COr
227-30-17790-2018-3019-4010	BLYING SOUND D-1 & D-2	59.91897 N	147.51477 W	S003S011E14	COr
	BLYING SOUND D-1 & D-2	59.92024 N	147.51817 W	S003S011E14	COr
227-30-17790-2018-3025	BLYING SOUND D-1 & D-2	59.91904 N	147.51252 W	S003S011E14	COr,Ps
	BLYING SOUND D-1 & D-2	59.92407 N	147.52416 W	S003S011E14	COr,Ps
227-30-17790-2018-3033	BLYING SOUND D-1 & D-2	59.92190 N	147.51187 W	S003S011E14	COr,Ps
	BLYING SOUND D-1 & D-2	59.92410 N	147.52030 W	S003S011E11	COr,Ps
227-30-17790-2018-3041	BLYING SOUND D-1 & D-2	59.92391 N	147.51165 W	S003S011E14	COr,Ps
	BLYING SOUND D-1 & D-2	59.92707 N	147.52515 W	S003S011E11	COr,Ps
227-30-17790-2018-3041-4031	BLYING SOUND D-1 & D-2	59.92572 N	147.52212 W	S003S011E11	COr,Ps
	BLYING SOUND D-1 & D-2	59.92563 N	147.52615 W	S003S011E10	COr,Ps
227-30-17790-2018-3041-4035	BLYING SOUND D-1 & D-2	59.92630 N	147.52356 W	S003S011E11	Ps
	BLYING SOUND D-1 & D-2	59.92637 N	147.52589 W	S003S011E11	Ps
227-30-17790-2018-3051	BLYING SOUND D-1 & D-2	59.92841 N	147.51023 W	S003S011E11	COr,Ps
	BLYING SOUND D-1 & D-2	59.93361 N	147.52543 W	S003S011E11	COr,Ps
227-30-17790-2018-3054	BLYING SOUND D-1 & D-2	59.93670 N	147.50758 W	S003S011E11	COr
	BLYING SOUND D-1 & D-2	59.94153 N	147.50342 W	S003S011E02	COr
227-30-17790-2018-3054-4007	BLYING SOUND D-1 & D-2	59.93871 N	147.50653 W	S003S011E02	COr
	BLYING SOUND D-1 & D-2	59.93920 N	147.50954 W	S003S011E02	COr
227-30-17790-2018-3054-4011	BLYING SOUND D-1 & D-2	59.93938 N	147.50517 W	S003S011E02	COr
	BLYING SOUND D-1 & D-2	59.94203 N	147.50747 W	S003S011E02	COr
227-30-17790-2018-3066	BLYING SOUND D-1 & D-2	59.93877 N	147.51619 W	S003S011E02	COr,Ps
	BLYING SOUND D-1 & D-2	59.94085 N	147.52319 W	S003S011E02	COr,Ps
227-30-17790-2024	BLYING SOUND D-1 & D-2	59.91346 N	147.51710 W	S003S011E14	COr
	BLYING SOUND D-1 & D-2	59.91765 N	147.52768 W	S003S011E15	COr
227-30-17790-2028	BLYING SOUND D-1 & D-2	59.91156 N	147.52781 W	S003S011E15	COr,Ps
Patton River	BLYING SOUND D-1 & D-2	59.93242 N	147.55610 W	S003S011E09	COr
227-30-17790-2028-3041	BLYING SOUND D-1 & D-2	59.93057 N	147.55373 W	S003S011E10	Ps
	BLYING SOUND D-1 & D-2	59.93483 N	147.56401 W	S003S011E09	Ps
227-30-17790-2028-3041-4026	BLYING SOUND D-1 & D-2	59.93141 N	147.55767 W	S003S011E09	Ps
	BLYING SOUND D-1 & D-2	59.93276 N	147.55998 W	S003S011E09	Ps
227-30-17790-2028-3041-4040	BLYING SOUND D-1 & D-2	59.93429 N	147.56399 W	S003S011E09	Ps
	BLYING SOUND D-1 & D-2	59.93449 N	147.56568 W	S003S011E09	Ps

WATER BODY NUMBER / NAME	MAP SHEET	LAT.	LONG.	PLSS	SPECIES
227-30-17790-2028-3044	BLYING SOUND D-1 & D-2	59.93253 N	147.55570 W	S003S011E09	COr
	BLYING SOUND D-1 & D-2	59.93397 N	147.55565 W	S003S011E09	COr
227-30-17790-2032	BLYING SOUND D-1 & D-2	59.90974 N	147.53251 W	S003S011E15	COr,Ps
	BLYING SOUND D-1 & D-2	59.92550 N	147.54510 W	S003S011E10	Pp
227-30-17790-2032-3004	BLYING SOUND D-1 & D-2	59.90998 N	147.53345 W	S003S011E15	COr,Ps
	BLYING SOUND D-1 & D-2	59.92651 N	147.54661 W	S003S011E10	Pp
227-30-17790-2032-3004-0910	BLYING SOUND D-1 & D-2	59.91614 N	147.53844 W	S003S011E15	COr,Pp
227-30-17790-2032-3004-4011	BLYING SOUND D-1 & D-2	59.90934 N	147.53612 W	S003S011E22	COr,Ps
	BLYING SOUND D-1 & D-2	59.91624 N	147.54278 W	S003S011E15	COr,Ps
227-30-17790-2033	BLYING SOUND D-1 & D-2	59.90546 N	147.54382 W	S003S011E22	COr
	BLYING SOUND D-1 & D-2	59.90440 N	147.54738 W	S003S011E22	COr
227-30-17790-2042	BLYING SOUND D-1 & D-2	59.90541 N	147.54749 W	S003S011E22	COr,Pp,Sr
	BLYING SOUND D-1 & D-2	59.90265 N	147.57140 W	S003S011E21	COr
227-30-17790-2042-3010	BLYING SOUND D-1 & D-2	59.90666 N	147.55009 W	S003S011E22	COr,Ps
Braided Creek	BLYING SOUND D-1 & D-2	59.91444 N	147.56620 W	S003S011E16	COsr
227-30-17790-2042-3010-4040	BLYING SOUND D-1 & D-2	59.91124 N	147.55127 W	S003S011E15	COr,Ps
	BLYING SOUND D-1 & D-2	59.91905 N	147.55010 W	S003S011E15	COr,Ps
227-30-17790-2042-3010-4040-5075	BLYING SOUND D-1 & D-2	59.91741 N	147.55177 W	S003S011E15	COr
	BLYING SOUND D-1 & D-2	59.91714 N	147.55308 W	S003S011E15	COr
227-30-17790-2042-3010-4040-5075-0010	BLYING SOUND D-1 & D-2	59.91698 N	147.55339 W	S003S011E15	COr
227-30-17790-2042-3012	BLYING SOUND D-1 & D-2	59.90672 N	147.55190 W	S003S011E22	COr
	BLYING SOUND D-1 & D-2	59.91178 N	147.55882 W	S003S011E16	COr
227-30-17790-2042-3014	BLYING SOUND D-1 & D-2	59.90613 N	147.55292 W	S003S011E22	COr
	BLYING SOUND D-1 & D-2	59.91111 N	147.55982 W	S003S011E16	COr
227-30-17790-2042-3016	BLYING SOUND D-1 & D-2	59.90567 N	147.55346 W	S003S011E22	COr
	BLYING SOUND D-1 & D-2	59.91044 N	147.56060 W	S003S011E16	COr
227-30-17790-2042-3018	BLYING SOUND D-1 & D-2	59.90465 N	147.55525 W	S003S011E21	COr,Sr
	BLYING SOUND D-1 & D-2	59.90988 N	147.57014 W	S003S011E16	COr,Sr
227-30-17790-2042-3018-0910	BLYING SOUND D-1 & D-2	59.90579 N	147.55988 W	S003S011E21	COr
227-30-17790-2042-3020	BLYING SOUND D-1 & D-2	59.90309 N	147.55729 W	S003S011E21	COr
	BLYING SOUND D-1 & D-2	59.90395 N	147.56465 W	S003S011E21	COr

WATER BODY NUMBER / NAME	MAP SHEET	LAT.	LONG.	PLSS	SPECIES
227-30-17790-2042-3025	BLYING SOUND D-1 & D-2	59.90199 N	147.55773 W	S003S011E21	COr
	BLYING SOUND D-1 & D-2	59.89639 N	147.56659 W	S003S011E21	COr
227-30-17790-2042-3027	BLYING SOUND D-1 & D-2	59.90177 N	147.55955 W	S003S011E21	COr
	BLYING SOUND D-1 & D-2	59.89558 N	147.58545 W	S003S011E20	COr
227-30-17790-2042-3027-4006	BLYING SOUND D-1 & D-2	59.90108 N	147.56317 W	S003S011E21	COr
	BLYING SOUND D-1 & D-2	59.90210 N	147.56731 W	S003S011E21	COr
227-30-17790-2042-3027-4011	BLYING SOUND D-1 & D-2	59.90079 N	147.56571 W	S003S011E21	COr
	BLYING SOUND D-1 & D-2	59.89934 N	147.56896 W	S003S011E21	COr
227-30-17790-2054	BLYING SOUND D-1 & D-2	59.90192 N	147.55233 W	S003S011E22	COr
	BLYING SOUND D-1 & D-2	59.89507 N	147.56586 W	S003S011E28	COr
227-30-17790-2072	BLYING SOUND D-1 & D-2	59.88990 N	147.56866 W	S003S011E28	COr
	BLYING SOUND D-1 & D-2	59.89330 N	147.56923 W	S003S011E28	COr
227-30-17790-2075	BLYING SOUND D-1 & D-2	59.88854 N	147.57040 W	S003S011E28	COr
	BLYING SOUND D-1 & D-2	59.88461 N	147.56812 W	S003S011E28	COr
227-30-17790-2083	BLYING SOUND D-1 & D-2	59.88776 N	147.57371 W	S003S011E28	COr
	BLYING SOUND D-1 & D-2	59.87826 N	147.57639 W	S003S011E33	COr
227-30-17790-2083-3010	BLYING SOUND D-1 & D-2	59.88047 N	147.58172 W	S003S011E33	COr
	BLYING SOUND D-1 & D-2	59.87734 N	147.58514 W	S003S011E32	COr
227-30-17790-2095	BLYING SOUND D-1 & D-2	59.88573 N	147.58637 W	S003S011E29	COr
	BLYING SOUND D-1 & D-2	59.87695 N	147.59900 W	S003S011E32	COr
227-30-17790-2095-3008	BLYING SOUND D-1 & D-2	59.88465 N	147.59184 W	S003S011E29	COr
	BLYING SOUND D-1 & D-2	59.88834 N	147.60264 W	S003S011E29	COr
227-30-17795	BLYING SOUND D-1 & D-2	59.91018 N	147.49121 W	S003S011E13	COr
	BLYING SOUND D-1 & D-2	59.88579 N	147.51666 W	S003S011E26	COr
227-30-17795-2017	BLYING SOUND D-1 & D-2	59.89549 N	147.50733 W	S003S011E23	COr
	BLYING SOUND D-1 & D-2	59.89093 N	147.50577 W	S003S011E26	COr
227-30-17800	BLYING SOUND D-1 & D-2	59.90859 N	147.48401 W	S003S011E24	Ps
	BLYING SOUND D-1 & D-2	59.90050 N	147.49565 W	S003S011E24	Ps
227-30-17810	BLYING SOUND D-1 & D-2	59.90630 N	147.46522 W	S003S012E19	Ps
	BLYING SOUND D-1 & D-2	59.89187 N	147.48799 W	S003S011E25	Ps
227-30-17820	BLYING SOUND D-1 & D-2	59.87437 N	147.44373 W	S003S012E31	COpr,Psp,Sp,CTp,DVr
*Patton Creek	BLYING SOUND D-1 & D-2	59.86562 N	147.51206 W	S004S011E02	Sp,CTp
227-30-17820-0010 Stump Lake	BLYING SOUND D-1 & D-2	59.87579 N	147.46380 W	S003S012E31	COr,Pp,Sp,CTp,DVr

WATER BODY NUMBER / NAME	MAP SHEET	LAT.	LONG.	PLSS	SPECIES
227-30-17823	BLYING SOUND D-1 & D-2	59.85162 N	147.49287 W	S004S011E12	COr,CTp
	BLYING SOUND D-1 & D-2	59.85914 N	147.49698 W	S004S011E01	COr,CTp
227-30-17825	BLYING SOUND D-1 & D-2	59.83892 N	147.52633 W	S004S011E10	COr
	BLYING SOUND D-1 & D-2	59.84812 N	147.52436 W	S004S011E11	COr
227-30-17827	BLYING SOUND D-1 & D-2	59.84559 N	147.54843 W	S004S011E10	COr
	BLYING SOUND D-1 & D-2	59.85933 N	147.52714 W	S004S011E03	COr
227-30-17827-0010	BLYING SOUND D-1 & D-2	59.85579 N	147.53046 W	S004S011E03	COr
227-30-17830	BLYING SOUND D-1 & D-2	59.85101 N	147.57317 W	S004S011E09	COr,Pp
	BLYING SOUND D-1 & D-2	59.85826 N	147.56131 W	S004S011E04	COr,Pp
227-30-17835	BLYING SOUND D-1 & D-2	59.85165 N	147.59257 W	S004S011E08	COr,Pp,CTp
	BLYING SOUND D-1 & D-2	59.86944 N	147.56863 W	S003S011E33	COr,CTp
227-30-17837	BLYING SOUND D-1 & D-2	59.85043 N	147.61093 W	S004S011E08	Ps
Jeanie Creek	BLYING SOUND D-1 & D-2	59.86108 N	147.61472 W	S004S011E06	Ps
227-30-17840	BLYING SOUND D-1 & D-2	59.83598 N	147.64498 W	S004S010E13	Ps
Slide Creek	BLYING SOUND D-1 & D-2	59.84174 N	147.65657 W	S004S010E12	Ps
227-30-17870	BLYING SOUND D-1 & D-2	59.80155 N	147.73534 W	S004S010E28	COr,Ps
Strike Creek	BLYING SOUND D-1 & D-2	59.81334 N	147.72499 W	S004S010E22	COr,Ps
227-30-17880	BLYING SOUND D-3	59.79379 N	147.76627 W	S004S010E32	COr
Deception Creek	BLYING SOUND D-1 & D-2	59.82980 N	147.73272 W	S004S010E16	COr
228-10-10010	CORDOVA B-6	60.39998 N	146.13672 W	C017S005W17	COr
	CORDOVA B-6	60.39065 N	146.16111 W	C017S005W18	COr
228-10-10020	CORDOVA B-6	60.39926 N	146.15953 W	C017S005W18	COr
	CORDOVA B-6	60.38969 N	146.16972 W	C017S005W18	COr
228-10-10020-2011	CORDOVA B-6	60.39442 N	146.17115 W	C017S005W18	COr
	CORDOVA B-6	60.38946 N	146.17314 W	C017S005W18	COr
228-10-10030	CORDOVA B-6	60.39917 N	146.17287 W	C017S005W18	COr
	CORDOVA B-6	60.38959 N	146.17745 W	C017S005W18	COr
228-10-10040	CORDOVA B-6	60.39516 N	146.19055 W	C017S006W13	COr,Sp,CTp
Snake Creek	CORDOVA B-6	60.37848 N	146.23384 W	C017S006W23	COr,Ss,CTp
228-10-10050	CORDOVA B-6	60.40509 N	146.17550 W	C017S005W07	COsr,Pp,Sp,CTp,DVp
Fish Creek	CORDOVA B-6	60.41632 N	146.19524 W	C017S006W12	COsr
228-10-10050-2007	CORDOVA B-6	60.40976 N	146.18056 W	C017S006W12	Pp,Ssr,CTp,DVp
	CORDOVA B-6	60.41075 N	146.21832 W	C017S006W11	Ssr,CTp,DVp

WATER BODY NUMBER / NAME	MAP SHEET	LAT.	LONG.	PLSS	SPECIES
228-10-10050-2007-0010	CORDOVA B-6	60.40875 N	146.20045 W	C017S006W12	Pp,Ssr,CTp,DVp
228-10-10050-2007-0020	CORDOVA B-6	60.41306 N	146.22729 W	C017S006W11	Ssr,CTp,DVp
Fish Lake					
228-10-10050-2010	CORDOVA B-6	60.41330 N	146.18031 W	C017S006W12	COsr
	CORDOVA B-6	60.41501 N	146.18091 W	C017S006W12	COsr
228-10-10060	CORDOVA B-6	60.41001 N	146.14401 W	C017S005W08	COr
	CORDOVA B-6	60.41362 N	146.14230 W	C017S005W08	COr
228-10-18480	CORDOVA C-6	60.51008 N	146.00358 W	C016S004W06	Ps
Hidden Creek	CORDOVA C-6	60.51366 N	146.02309 W	C016S005W01	Ps
228-10-18640	CORDOVA C-6	60.58621 N	145.87548 W	C015S004W11	Ps
*Orca Narrows Creek	CORDOVA C-6	60.58554 N	145.87614 W	C015S004W11	Ps
228-10-18641	CORDOVA C-5	60.58641 N	145.87467 W	C015S004W11	Ps
	CORDOVA C-5	60.58608 N	145.87470 W	C015S004W11	Ps
228-10-18650	CORDOVA C-5	60.58511 N	145.80787 W	C015S003W08	CHs,COr,Ps
Deep Creek	CORDOVA C-5	60.57428 N	145.84033 W	C015S004W13	CHs,COr,Ps
228-10-18660	CORDOVA C-5	60.55778 N	145.84310 W	C015S004W24	Pp
*Hyde Creek	CORDOVA C-5	60.56111 N	145.83949 W	C015S004W13	Pp
228-20-18330	CORDOVA B-7	60.45666 N	146.36300 W	C016S006W30	CHp,Ps
*Bates Creek	CORDOVA B-7	60.46019 N	146.37340 W	C016S007W24	CHp,Ps
228-20-18340	CORDOVA B-7	60.44688 N	146.37408 W	C016S007W25	CHs,Ps
Honker Creek	CORDOVA B-7	60.42324 N	146.46519 W	C017S007W04	Ps
228-20-18340-2010	CORDOVA B-7	60.42324 N	146.46519 W	C017S007W04	Ps
	CORDOVA B-7	60.42243 N	146.47119 W	C017S007W05	Ps
228-20-18350	CORDOVA B-7	60.42736 N	146.36398 W	C017S007W01	CHs,Ps
Cutoff Creek	CORDOVA B-7	60.39623 N	146.44180 W	C017S007W16	CHs,Ps
228-20-18360	CORDOVA B-7	60.40383 N	146.37670 W	C017S007W12	CHs,Ps
*Dans Creek	CORDOVA B-7	60.39866 N	146.40095 W	C017S007W14	CHs
228-20-18370	CORDOVA B-7	60.40005 N	146.36472 W	C017S007W13	CHs,COsr,Ps
Dan Creek	CORDOVA B-7	60.38688 N	146.41694 W	C017S007W22	COsr
228-20-18370-2007	CORDOVA B-7	60.39641 N	146.37059 W	C017S007W13	CHs,Ps
	CORDOVA B-7	60.38852 N	146.37182 W	C017S007W13	CHs,Ps
228-20-18370-2016	CORDOVA B-7	60.39099 N	146.40756 W	C017S007W14	COsr
	CORDOVA B-7	60.39272 N	146.41958 W	C017S007W15	COsr

WATER BODY NUMBER / NAME	MAP SHEET	LAT.	LONG.	PLSS	SPECIES
228-20-18380	CORDOVA B-7	60.40475 N	146.33976 W	C017S006W07	Ps
*Cub Creek	CORDOVA B-7	60.39611 N	146.35062 W	C017S006W18	Ps
228-20-18390	CORDOVA B-7	60.41191 N	146.31285 W	C017S006W08	CHs,Ps
*Goose Creek	CORDOVA B-7	60.40817 N	146.29971 W	C017S006W08	CHs,Ps
228-20-18400	CORDOVA B-7	60.41667 N	146.27977 W	C017S006W04	Ps
*Mallard Creek	CORDOVA B-7	60.41101 N	146.28119 W	C017S006W09	Ps
228-20-18408	CORDOVA B-7	60.45510 N	146.26746 W	C016S006W27	Ps
*FAA Creek	CORDOVA B-7	60.45749 N	146.26748 W	C016S006W27	Ps
228-20-18410	CORDOVA B-7	60.45178 N	146.28016 W	C016S006W28	Pp
*Derelict Creek	CORDOVA B-7	60.45722 N	146.27700 W	C016S006W28	Pp
228-20-18420	CORDOVA B-7	60.46190 N	146.32664 W	C016S006W20	Pp
*Muddy Creek	CORDOVA B-7	60.46809 N	146.31667 W	C016S006W20	Pp
228-20-18430	CORDOVA B-7	60.48359 N	146.31914 W	C016S006W17	Ps
	CORDOVA B-7	60.48861 N	146.30616 W	C016S006W08	Ps
228-30-18440	CORDOVA C-7	60.50867 N	146.29951 W	C016S006W04	CHp,COs,Pp,Sp,CTp,DVp
Makarka Creek	CORDOVA B-7	60.48064 N	146.28340 W	C016S006W16	Ss
228-30-18440-0010	CORDOVA B-7	60.48689 N	146.27018 W	C016S006W15	COsr,Pp,CTsr,DVsr
Makarka Lakes					
228-30-18440-0020	CORDOVA B-7	60.47944 N	146.28783 W	C016S006W16	Sp
Makarka Lakes					
228-30-18440-2015	CORDOVA B-7	60.48731 N	146.26564 W	C016S006W15	COsr,Ps,CTsr,DVsr
	CORDOVA B-7	60.49033 N	146.26530 W	C016S006W10	COsr,Ps,CTsr,DVsr
228-30-18460	CORDOVA C-6	60.51412 N	146.22554 W	C016S006W02	CHp,COsr,Ps,CTsr,DVp
Hawkins Creek	CORDOVA B-6	60.49474 N	146.20439 W	C016S006W12	CHp,Pp,DVp
228-30-18460-2008	CORDOVA C-6	60.50977 N	146.22344 W	C016S006W02	COsr,Ps,CTsr
	CORDOVA C-6	60.50439 N	146.22590 W	C016S006W02	COsr,Ps,CTsr
228-30-18460-2036	CORDOVA B-6	60.49944 N	146.20835 W	C016S006W12	COp,CTp,DVp
	CORDOVA B-6	60.49045 N	146.22597 W	C016S006W11	COp,CTp,DVp
228-30-18460-2036-0010	CORDOVA B-6	60.48980 N	146.22706 W	C016S006W11	COp,CTp,DVp
228-30-18460-2036-0020	CORDOVA B-6	60.48743 N	146.23116 W	C016S006W14	COp,CTp,DVp
228-30-18470	CORDOVA C-6	60.51654 N	146.21778 W	C016S006W01	COsr,Pp,CTp
	CORDOVA C-6	60.51635 N	146.19705 W	C016S006W01	COsr,CTp

WATER BODY NUMBER / NAME	MAP SHEET	LAT.	LONG.	PLSS	SPECIES
228-30-18470-2004	CORDOVA C-6	60.51525 N	146.21568 W	C016S006W01	COs,Ps
	CORDOVA C-6	60.51384 N	146.20831 W	C016S006W01	COs,Ps
228-30-18480	CORDOVA C-6	60.52661 N	146.17238 W	C015S005W31	Ps
*Corner Creek	CORDOVA C-6	60.52056 N	146.16673 W	C015S005W31	Ps
228-30-18490	CORDOVA C-6	60.51822 N	146.14795 W	C015S005W32	CHp,Ps
*Rollins Creek 1	CORDOVA C-6	60.51119 N	146.16626 W	C016S005W06	CHp,Ps
228-30-18492	CORDOVA C-6	60.51823 N	146.14507 W	C015S005W32	Ps
*Rollins Creek 2	CORDOVA C-6	60.51300 N	146.13564 W	C016S005W05	Ps
228-30-18500	CORDOVA C-6	60.51360 N	146.11671 W	C016S005W04	CHs,Ps
Canoe Creek	CORDOVA C-6	60.50031 N	146.14282 W	C016S005W08	CHs,Ps
228-30-18509	CORDOVA C-6	60.50715 N	146.08534 W	C016S005W03	Ps
	CORDOVA C-6	60.50552 N	146.08596 W	C016S005W03	Ps
228-30-18510	CORDOVA C-6	60.50715 N	146.08534 W	C016S005W03	CHp,Ps
Canyon Creek	CORDOVA C-6	60.50503 N	146.08172 W	C016S005W03	CHp,Ps
228-30-18513	CORDOVA C-6	60.50315 N	146.06888 W	C016S005W02	COsr
	CORDOVA C-6	60.50189 N	146.05559 W	C016S005W11	COsr
228-30-18516	CORDOVA C-6	60.50315 N	146.06888 W	C016S005W02	Ps
	CORDOVA C-6	60.50473 N	146.06201 W	C016S005W02	Ps
228-30-18520	CORDOVA C-6	60.51089 N	146.07250 W	C016S005W03	COp,Pp,CTp,DVp
*USFS Trail Creek	CORDOVA C-6	60.51228 N	146.05688 W	C016S005W02	COp,Pp,CTp,DVp
228-30-18520-0010	CORDOVA C-6	60.51306 N	146.06646 W	C016S005W02	COp,Pp,CTp,DVp
228-30-18520-0020	CORDOVA C-6	60.51335 N	146.05368 W	C016S005W02	COp,Pp,CTp,DVp
228-30-18530	CORDOVA C-6	60.52770 N	146.09453 W	C015S005W34	Ps
*Whiskey Creek	CORDOVA C-6	60.52691 N	146.09181 W	C015S005W34	Ps
228-30-18534	CORDOVA C-6	60.53496 N	146.09692 W	C015S005W27	Ps
	CORDOVA C-6	60.53283 N	146.09333 W	C015S005W27	Ps
228-30-18535	CORDOVA C-6	60.53554 N	146.09647 W	C015S005W27	CHs,Ps
	CORDOVA C-6	60.53471 N	146.08817 W	C015S005W27	CHs,Ps
228-30-18540	CORDOVA C-6	60.54526 N	146.07763 W	C015S005W27	Ps
*Bar Creek	CORDOVA C-6	60.54053 N	146.06968 W	C015S005W26	Ps
228-30-18550	CORDOVA C-6	60.54797 N	146.04755 W	C015S005W23	Ps
	CORDOVA C-6	60.53843 N	146.04212 W	C015S005W25	Ps

WATER BODY NUMBER / NAME	MAP SHEET	LAT.	LONG.	PLSS	SPECIES
228-30-18555	CORDOVA C-6	60.54672 N	146.03740 W	C015S005W24	CHp,Pp
*Cedar Bay West	CORDOVA C-6	60.53992 N	146.03539 W	C015S005W25	CHp,Pp
228-30-18560	CORDOVA C-6	60.55420 N	146.02126 W	C015S005W24	CHp,COr,Pp
Paul Creek	CORDOVA C-6	60.53683 N	146.01518 W	C015S005W25	CHp,COs,Ps
228-30-18560-2007	CORDOVA C-6	60.54916 N	146.02261 W	C015S005W24	Ps
	CORDOVA C-6	60.54895 N	146.01504 W	C015S005W24	Ps
228-30-18560-2007-3002	CORDOVA C-6	60.54959 N	146.01996 W	C015S005W24	Ps
	CORDOVA C-6	60.54849 N	146.01939 W	C015S005W24	Ps
228-30-18560-2007-3009	CORDOVA C-6	60.54941 N	146.01600 W	C015S005W24	Ps
	CORDOVA C-6	60.55081 N	146.01509 W	C015S005W24	Ps
228-30-18570	CORDOVA C-6	60.55629 N	146.00580 W	C015S004W19	CHp,COr,Pp
Cedar Creek	CORDOVA C-6	60.54964 N	145.99319 W	C015S004W19	CHp,COs,Ps
228-30-18570-2015	CORDOVA C-6	60.55623 N	146.00322 W	C015S004W19	COr,Pp
Hemlock Creek	CORDOVA C-6	60.55272 N	145.98173 W	C015S004W20	Ps
228-30-18570-2021	CORDOVA C-6	60.55457 N	146.00212 W	C015S004W19	Ps
Spruce Creek	CORDOVA C-6	60.55284 N	145.99546 W	C015S004W19	Ps
228-30-18580	CORDOVA C-6	60.56572 N	146.00340 W	C015S004W18	Ps
*Cedar Bay North	CORDOVA C-6	60.55834 N	145.98617 W	C015S004W19	Ps
228-30-18590	CORDOVA C-6	60.56051 N	145.97116 W	C015S004W20	Ps
	CORDOVA C-6	60.55473 N	145.96811 W	C015S004W20	Ps
228-30-18600	CORDOVA C-6	60.55852 N	145.95284 W	C015S004W21	Ps
	CORDOVA C-6	60.55084 N	145.94728 W	C015S004W21	Ps
228-30-18602	CORDOVA C-6	60.55994 N	145.94999 W	C015S004W21	Ps
	CORDOVA C-6	60.55760 N	145.94783 W	C015S004W21	Ps
228-30-18605	CORDOVA C-6	60.55802 N	145.94168 W	C015S004W21	Ps
	CORDOVA C-6	60.55112 N	145.93727 W	C015S004W21	Ps
228-30-18610	CORDOVA C-6	60.55854 N	145.93220 W	C015S004W21	CHp,Ps,CTsr
Windy Creek	CORDOVA C-6	60.55483 N	145.90768 W	C015S004W22	CHp,Ps,CTsr
228-30-18611	CORDOVA C-6	60.56039 N	145.93370 W	C015S004W21	Ps
	CORDOVA C-6	60.56204 N	145.91954 W	C015S004W15	Ps
228-30-18611-2005	CORDOVA C-6	60.56099 N	145.92724 W	C015S004W16	Ps
	CORDOVA C-6	60.56257 N	145.92736 W	C015S004W16	Ps
228-30-18611-2009	CORDOVA C-6	60.56144 N	145.92348 W	C015S004W15	Ps
	CORDOVA C-6	60.56292 N	145.92422 W	C015S004W15	Ps

WATER BODY NUMBER / NAME	MAP SHEET	LAT.	LONG.	PLSS	SPECIES
228-30-18620	CORDOVA C-6	60.58176 N	145.93908 W	C015S004W09	CHp,Ps,CTsr
*Clamdiggers Creek	CORDOVA C-6	60.57306 N	145.92616 W	C015S004W15	CHp,Ps,CTsr
228-30-18630	CORDOVA C-6	60.58277 N	145.91142 W	C015S004W10	CHp,Ps
Orca Creek	CORDOVA C-6	60.57537 N	145.88589 W	C015S004W11	CHp,Ps
228-30-18630-2007	CORDOVA C-6	60.58330 N	145.90188 W	C015S004W10	Ps
	CORDOVA C-6	60.58389 N	145.88948 W	C015S004W11	Ps
228-40-18240	CORDOVA B-7	60.48310 N	146.57267 W	C016S008W14	Pp,CTsr
	CORDOVA B-7	60.47448 N	146.59490 W	C016S008W14	Ps
228-40-18240-0010	CORDOVA B-7	60.47793 N	146.58096 W	C016S008W14	Pp,CTsr
228-40-18260	CORDOVA B-7	60.46443 N	146.55643 W	C016S008W24	Ps
	CORDOVA B-7	60.46924 N	146.56213 W	C016S008W24	Ps
228-40-18270	CORDOVA B-7	60.45880 N	146.56255 W	C016S008W25	CHs,Ps
Eagle Creek	CORDOVA B-7	60.44785 N	146.59826 W	C016S008W27	CHs,Ps
228-40-18280	CORDOVA B-7	60.45973 N	146.53674 W	C016S007W19	CHs,Ps
*Cook Creek	CORDOVA B-7	60.43963 N	146.55721 W	C016S008W36	CHs,Ps
228-40-18290	CORDOVA B-7	60.45473 N	146.47647 W	C016S007W28	CHs,Ps
Bear Creek	CORDOVA B-7	60.44105 N	146.52943 W	C016S007W31	CHs,Ps
228-40-18290-2005	CORDOVA B-7	60.45404 N	146.47811 W	C016S007W28	Ps
	CORDOVA B-7	60.44362 N	146.48258 W	C016S007W32	Ps
228-40-18300	CORDOVA B-7	60.45446 N	146.47326 W	C016S007W28	Ps
	CORDOVA B-7	60.45084 N	146.47314 W	C016S007W28	Ps
228-40-18310	CORDOVA B-7	60.45972 N	146.45045 W	C016S007W22	CHs,Ps
Double Creek	CORDOVA B-7	60.43698 N	146.49815 W	C016S007W32	Ps
228-40-18320	CORDOVA B-7	60.46264 N	146.43953 W	C016S007W22	Ps
	CORDOVA B-7	60.45700 N	146.43648 W	C016S007W27	Ps
228-50-18160	CORDOVA B-8	60.36568 N	146.72168 W	C017S009W25	Pp
	CORDOVA B-8	60.36962 N	146.70911 W	C017S009W25	Pp
228-50-18165	CORDOVA B-8	60.38649 N	146.71649 W	C017S009W24	Ps
	CORDOVA B-8	60.37860 N	146.71149 W	C017S009W24	Ps
228-50-18170	CORDOVA B-8	60.39118 N	146.70980 W	C017S009W13	CHs,COr,Ps
*Deer Creek	CORDOVA B-8	60.37909 N	146.69433 W	C017S008W19	CHs,Ps
228-50-18170-0010	CORDOVA B-8	60.38728 N	146.70838 W	C017S009W24	CHp,COsr,Pp

WATER BODY NUMBER / NAME	MAP SHEET	LAT.	LONG.	PLSS	SPECIES
228-50-18170-2011	CORDOVA B-8	60.38690 N	146.70673 W	C017S009W24	COsr
	CORDOVA B-8	60.38870 N	146.68596 W	C017S008W18	COsr
228-50-18180	CORDOVA B-8	60.40414 N	146.70505 W	C017S009W12	CHs,COp,Ps
*Juania Creek	CORDOVA B-8	60.40310 N	146.67412 W	C017S008W07	CHs,Ps
228-50-18180-2019	CORDOVA B-8	60.40659 N	146.69960 W	C017S008W07	COsr
	CORDOVA B-8	60.41092 N	146.68567 W	C017S008W07	COsr
228-50-18180-2019-3004	CORDOVA B-8	60.40751 N	146.69979 W	C017S008W07	COsr
	CORDOVA B-8	60.40833 N	146.69509 W	C017S008W07	COsr
228-50-18185	CORDOVA B-8	60.42418 N	146.66000 W	C017S008W05	Ps
	CORDOVA B-8	60.41937 N	146.66418 W	C017S008W05	Ps
228-50-18188	CORDOVA B-8	60.42271 N	146.64093 W	C017S008W04	Ps
	CORDOVA B-8	60.41371 N	146.64088 W	C017S008W09	Ps
228-50-18190	CORDOVA B-8	60.42777 N	146.63742 W	C017S008W04	CHs,COp,Ps,CTp,DVpr
*Brown Bear Creek	CORDOVA B-7	60.41700 N	146.60299 W	C017S008W03	CHs,COp,Ps,CTp,DVpr
228-50-18190-2050	CORDOVA B-7	60.41744 N	146.61280 W	C017S008W03	COp,CTp,DVpr
	CORDOVA B-7	60.41260 N	146.60679 W	C017S008W10	COp,CTp,DVpr
228-50-18195	CORDOVA B-8	60.43349 N	146.65636 W	C016S008W33	Ps
	CORDOVA B-8	60.44111 N	146.65370 W	C016S008W33	Ps
228-50-18230	CORDOVA B-8	60.47264 N	146.62842 W	C016S008W21	Ps
*Johnstone Creek	CORDOVA B-7	60.45350 N	146.62197 W	C016S008W27	Ps
228-50-18230-0010	CORDOVA B-7	60.45760 N	146.61975 W	C016S008W27	Pp
228-60-18000	CORDOVA B-8	60.25135 N	146.65748 W	C019S008W05	Pp
*Lighthouse Creek	CORDOVA B-8	60.25647 N	146.64191 W	C019S008W04	Pp
228-60-18030	CORDOVA B-8	60.28702 N	146.67001 W	C018S008W20	Ps
*English Creek	CORDOVA B-8	60.28239 N	146.66916 W	C018S008W29	Ps
228-60-18040	CORDOVA B-8	60.29881 N	146.63502 W	C018S008W21	Ps
	CORDOVA B-7	60.28308 N	146.61836 W	C018S008W28	Ps
228-60-18050	CORDOVA B-8	60.30016 N	146.63358 W	C018S008W21	CHs,Ps
*Port Etches South	CORDOVA B-7	60.29010 N	146.60174 W	C018S008W22	CHs,Ps
228-60-18060	CORDOVA B-7	60.31865 N	146.58270 W	C018S008W11	CHs,Ps
Etches Creek	CORDOVA B-7	60.30039 N	146.56028 W	C018S008W23	CHs,Ps
228-60-18070	CORDOVA B-7	60.32608 N	146.56770 W	C018S008W11	CHs,Ps
*Beaver Creek	CORDOVA B-7	60.31418 N	146.52546 W	C018S007W18	CHs,Ps

WATER BODY NUMBER / NAME	MAP SHEET	LAT.	LONG.	PLSS	SPECIES
228-60-18080	CORDOVA B-7	60.33409 N	146.53027 W	C018S008W01	Ps
	CORDOVA B-7	60.32639 N	146.52232 W	C018S007W07	Ps
228-60-18090	CORDOVA B-7	60.33427 N	146.52936 W	C018S008W01	Ps
Kanuwalem Kuiya Creek	CORDOVA B-7	60.32680 N	146.51368 W	C018S007W07	Ps
228-60-18100	CORDOVA B-7	60.34105 N	146.51860 W	C018S007W06	CHs,Ps
Garden Creek	CORDOVA B-7	60.34811 N	146.49161 W	C017S007W32	CHs,Ps
228-60-18110	CORDOVA B-7	60.36431 N	146.48845 W	C017S007W29	CHs,Ps
*Etches Creek	CORDOVA B-7	60.35898 N	146.45580 W	C017S007W28	CHs,Ps
228-60-18120	CORDOVA B-7	60.36494 N	146.49636 W	C017S007W29	CHs,COp,Ps
Nuchek Creek	CORDOVA B-7	60.37652 N	146.41418 W	C017S007W22	CHs,COs,Ps
228-60-18130	CORDOVA B-7	60.35240 N	146.58426 W	C017S008W35	Ps
	CORDOVA B-7	60.35833 N	146.57401 W	C017S008W35	Ps
228-60-18140	CORDOVA B-7	60.35406 N	146.60170 W	C017S008W34	Ps
	CORDOVA B-7	60.36054 N	146.58619 W	C017S008W27	Ps
228-60-18150	CORDOVA B-7	60.36403 N	146.60378 W	C017S008W27	CHs,COp,Ps
Constantine Creek	CORDOVA B-7	60.39709 N	146.53915 W	C017S008W13	CHs,COs,Ps
228-60-18152	CORDOVA B-7	60.37135 N	146.60448 W	C017S008W27	Pp
	CORDOVA B-7	60.37776 N	146.60323 W	C017S008W22	Pp
228-60-18153	CORDOVA B-7	60.36906 N	146.61090 W	C017S008W27	Pp
	CORDOVA B-7	60.37053 N	146.61368 W	C017S008W27	Pp
228-60-18154	CORDOVA B-7	60.36580 N	146.61700 W	C017S008W28	Pp
	CORDOVA B-7	60.36831 N	146.61813 W	C017S008W28	Pp
228-60-18155	CORDOVA B-7	60.36495 N	146.61938 W	C017S008W28	Pp
	CORDOVA B-7	60.36619 N	146.62184 W	C017S008W28	Pp
228-60-18156	CORDOVA B-8	60.36059 N	146.62596 W	C017S008W28	Pp
	CORDOVA B-8	60.36359 N	146.62590 W	C017S008W28	Pp
228-60-18157	CORDOVA B-8	60.35951 N	146.63054 W	C017S008W28	Pp
	CORDOVA B-8	60.36137 N	146.63063 W	C017S008W28	Pp
228-60-18158	CORDOVA B-8	60.35785 N	146.63695 W	C017S008W33	Pp
	CORDOVA B-8	60.36137 N	146.63480 W	C017S008W28	Pp
228-60-18160	CORDOVA B-8	60.35704 N	146.64244 W	C017S008W33	Pp
*Bear Cape Creek	CORDOVA B-8	60.36249 N	146.64424 W	C017S008W29	Pp
228-60-18162	CORDOVA B-8	60.35393 N	146.65397 W	C017S008W32	Pp
	CORDOVA B-8	60.35638 N	146.65703 W	C017S008W32	Pp

WATER BODY NUMBER / NAME	MAP SHEET	LAT.	LONG.	PLSS	SPECIES
228-60-18163	CORDOVA B-8	60.35191 N	146.66054 W	C017S008W32	Pp
	CORDOVA B-8	60.35527 N	146.66092 W	C017S008W32	Pp
228-60-18164	CORDOVA B-8	60.35153 N	146.66276 W	C017S008W32	Pp
	CORDOVA B-8	60.35443 N	146.66453 W	C017S008W32	Pp
228-60-18165	CORDOVA B-8	60.35112 N	146.66643 W	C017S008W32	Pp
	CORDOVA B-8	60.35333 N	146.66981 W	C017S008W32	Pp
228-60-18166	CORDOVA B-8	60.35018 N	146.66988 W	C017S008W32	Pp
	CORDOVA B-8	60.35193 N	146.67398 W	C017S008W31	Pp
228-60-18168	CORDOVA B-8	60.34615 N	146.68378 W	C017S008W31	Pp
	CORDOVA B-8	60.34805 N	146.68787 W	C017S008W31	Pp
228-60-18170	CORDOVA B-8	60.33657 N	146.65500 W	C018S008W05	Pp
	CORDOVA B-8	60.33983 N	146.63997 W	C018S008W04	Pp
228-70-10500	CORDOVA B-7	60.34960 N	146.25355 W	C017S006W34	COsr,Pp,CTsr
	CORDOVA B-6	60.35587 N	146.23812 W	C017S006W34	COsr,Pp,CTsr
228-70-10500-2011	CORDOVA B-6	60.35506 N	146.24564 W	C017S006W34	COsr,Pp,CTsr
	CORDOVA B-6	60.35901 N	146.24104 W	C017S006W27	COsr,Pp,CTsr
231-20-10330	BLYING SOUND D-7	59.87555 N	149.58531 W	S003S002W35	Ps
	BLYING SOUND D-7	59.87627 N	149.58941 W	S003S002W34	Ps
231-20-10337	BLYING SOUND D-7	59.90102 N	149.56714 W	S003S002W23	Ps
	BLYING SOUND D-7	59.90091 N	149.57029 W	S003S002W23	Ps
231-20-13500	BLYING SOUND D-7	59.93169 N	149.48361 W	S003S001W08	Ss
	BLYING SOUND D-7	59.99943 N	149.57591 W	S002S002W14	Ss
231-20-13500-0010 *Bear Glacier Lake	BLYING SOUND D-7	59.95343 N	149.52285 W	S002S001W31	Ss
231-20-13500-2024	BLYING SOUND D-7	59.99363 N	149.56735 W	S002S002W23	Ss
	BLYING SOUND D-7	59.99662 N	149.56089 W	S002S002W14	Ss
231-20-13525	BLYING SOUND D-7	59.97481 N	149.43149 W	S002S001W27	Ps
	BLYING SOUND D-7	59.97434 N	149.43428 W	S002S001W27	Ps
231-30-10040 Tonsina Creek	SEWARD A-7	60.04829 N	149.44090 W	S001S001W34	CHs,Ps
	SEWARD A-7	60.03000 N	149.49077 W	S002S001W05	CHp
231-30-10070 Scheffler Creek	SEWARD A-7	60.11336 N	149.43804 W	S001S001W03	COs,Ps,Sp
	SEWARD A-7	60.12185 N	149.44506 W	S001S001W03	COs,Ps,Sp
231-30-10070-2009	SEWARD A-7	60.11553 N	149.44266 W	S001S001W03	COp
	SEWARD A-7	60.10940 N	149.44740 W	S001S001W09	COr

WATER BODY NUMBER / NAME	MAP SHEET	LAT.	LONG.	PLSS	SPECIES
231-30-10070-2009-3004	SEWARD A-7	60.11465 N	149.44386 W	S001S001W03	COr
	SEWARD A-7	60.11408 N	149.44470 W	S001S001W03	COr
231-30-10070-2014	SEWARD A-7	60.11905 N	149.44287 W	S001S001W03	COs
	SEWARD A-7	60.11972 N	149.44297 W	S001S001W03	COs
231-30-10070-2016	SEWARD A-7	60.11953 N	149.44390 W	S001S001W03	COs
	SEWARD A-7	60.12358 N	149.43788 W	S001S001W03	COs
231-30-10070-2016-3001	SEWARD A-7	60.12021 N	149.44169 W	S001S001W03	COsr
	SEWARD A-7	60.12320 N	149.44207 W	S001S001W03	COsr
231-30-10075	SEWARD A-7	60.12328 N	149.41041 W	S001S001W02	Ps
	SEWARD A-7	60.12784 N	149.41736 W	S001N001W34	Ps
231-30-10080	SEWARD A-7	60.12112 N	149.38127 W	S001S001W01	CHs,COsr,Kp,Ps,Sp,OUs
Resurrection River	SEWARD B-8	60.32684 N	149.80353 W	S003N003W28	COr
231-30-10080-0910	SEWARD A-7	60.14463 N	149.41444 W	S001N001W26	COr
231-30-10080-2003	SEWARD A-7	60.12836 N	149.41156 W	S001N001W35	CHs
*Airport Creek	SEWARD A-7	60.13297 N	149.41811 W	S001N001W34	CHs
231-30-10080-2006	SEWARD A-7	60.13464 N	149.38963 W	S001N001W35	CHp,COp
	SEWARD A-7	60.14036 N	149.38978 W	S001N001W35	CHp,COp
231-30-10080-2006-0906	SEWARD A-7	60.13688 N	149.39117 W	S001N001W35	CHp,COr
231-30-10080-2010	SEWARD A-7	60.13521 N	149.40081 W	S001N001W35	CHs,COsr,Kp,Pp,Ss
Salmon Creek	SEWARD A-7	60.17546 N	149.39537 W	S001N001W14	CHs,COsr,Kp,Pp,Ss
231-30-10080-2010-3003	SEWARD A-7	60.13594 N	149.40080 W	S001N001W35	COr
	SEWARD A-7	60.13866 N	149.40415 W	S001N001W35	COr
231-30-10080-2010-3007	SEWARD A-7	60.13668 N	149.39984 W	S001N001W35	COr
	SEWARD A-7	60.13910 N	149.40384 W	S001N001W35	COr
231-30-10080-2010-3011	SEWARD A-7	60.13944 N	149.40194 W	S001N001W35	COr
	SEWARD A-7	60.14299 N	149.41353 W	S001N001W26	COr
231-30-10080-2010-3011-4013	SEWARD A-7	60.14149 N	149.41181 W	S001N001W26	COr
	SEWARD A-7	60.14174 N	149.41322 W	S001N001W26	COr
231-30-10080-2010-3011-4018	SEWARD A-7	60.14244 N	149.41263 W	S001N001W26	COr
	SEWARD A-7	60.14302 N	149.41287 W	S001N001W26	COr
231-30-10080-2010-3014	SEWARD A-7	60.14067 N	149.40163 W	S001N001W35	COr
	SEWARD A-7	60.15455 N	149.39930 W	S001N001W26	COr

WATER BODY NUMBER / NAME	MAP SHEET	LAT.	LONG.	PLSS	SPECIES
231-30-10080-2010-3014-4026	SEWARD A-7	60.15044 N	149.39987 W	S001N001W26	COr
	SEWARD A-7	60.15406 N	149.39738 W	S001N001W26	COr
231-30-10080-2010-3018	SEWARD A-7	60.14257 N	149.40311 W	S001N001W26	COr
	SEWARD A-7	60.15239 N	149.40271 W	S001N001W26	COr
231-30-10080-2010-3018-4003	SEWARD A-7	60.14471 N	149.40188 W	S001N001W26	COr
	SEWARD A-7	60.14790 N	149.40666 W	S001N001W26	COr
231-30-10080-2010-3019	SEWARD A-7	60.14079 N	149.40188 W	S001N001W35	COsr
	SEWARD A-7	60.14581 N	149.41404 W	S001N001W26	COs
231-30-10080-2010-3019-4004	SEWARD A-7	60.14135 N	149.40537 W	S001N001W26	COr
	SEWARD A-7	60.14388 N	149.40756 W	S001N001W26	COr
231-30-10080-2010-3019-4008	SEWARD A-7	60.14216 N	149.40857 W	S001N001W26	COr
	SEWARD A-7	60.14339 N	149.40968 W	S001N001W26	COr
231-30-10080-2010-3022	SEWARD A-7	60.14616 N	149.41208 W	S001N001W26	COr
	SEWARD A-7	60.15180 N	149.40671 W	S001N001W26	COr
231-30-10080-2010-3026	SEWARD A-7	60.14742 N	149.41280 W	S001N001W26	Ps
	SEWARD A-7	60.15564 N	149.40696 W	S001N001W23	Ps
231-30-10080-2010-3029	SEWARD A-7	60.15101 N	149.41719 W	S001N001W26	CHs,COsr,Pprs
*Clear Creek	SEWARD A-7	60.15851 N	149.42584 W	S001N001W22	CHs,COs
231-30-10080-2010-3029-4007	SEWARD A-7	60.15197 N	149.42133 W	S001N001W27	Ps
	SEWARD A-7	60.15137 N	149.42286 W	S001N001W27	Ps
231-30-10080-2010-3029-4011	SEWARD A-7	60.15303 N	149.42246 W	S001N001W27	Ps
	SEWARD A-7	60.15358 N	149.42442 W	S001N001W27	Ps
231-30-10080-2010-3029-4015	SEWARD A-7	60.15404 N	149.42240 W	S001N001W27	COr
	SEWARD A-7	60.15511 N	149.43402 W	S001N001W27	COr
231-30-10080-2010-3029-4019	SEWARD A-7	60.15587 N	149.42361 W	S001N001W22	COr
	SEWARD A-7	60.15523 N	149.43317 W	S001N001W27	COr
231-30-10080-2010-3031	SEWARD A-7	60.15112 N	149.41694 W	S001N001W26	COr,Ps
	SEWARD A-7	60.16608 N	149.40776 W	S001N001W23	COr,Ps
231-30-10080-2010-3031-0910	SEWARD A-7	60.15364 N	149.41691 W	S001N001W26	COr
231-30-10080-2010-3031-4017	SEWARD A-7	60.15942 N	149.41531 W	S001N001W23	COr
	SEWARD A-7	60.16405 N	149.40761 W	S001N001W23	COr
231-30-10080-2010-3041	SEWARD A-7	60.16383 N	149.39972 W	S001N001W23	COr,Ps
	SEWARD A-7	60.17330 N	149.39880 W	S001N001W14	COr,Ps

WATER BODY NUMBER / NAME	MAP SHEET	LAT.	LONG.	PLSS	SPECIES
231-30-10080-2010-3046	SEWARD A-7	60.16672 N	149.39478 W	S001N001W23	COr
	SEWARD A-7	60.16858 N	149.38785 W	S001N001W24	COr
231-30-10080-2010-3046-4008	SEWARD A-7	60.16735 N	149.39079 W	S001N001W23	COr
	SEWARD A-7	60.16717 N	149.39058 W	S001N001W23	COr
231-30-10080-2010-3050	SEWARD A-7	60.16750 N	149.39442 W	S001N001W23	COr
	SEWARD A-7	60.17108 N	149.38684 W	S001N001W13	COr
231-30-10080-2010-3054	SEWARD A-7	60.16960 N	149.39471 W	S001N001W23	COr
	SEWARD A-7	60.17324 N	149.39068 W	S001N001W14	COr
231-30-10080-2010-3058	SEWARD A-7	60.16972 N	149.39481 W	S001N001W14	COr
	SEWARD A-7	60.17332 N	149.39382 W	S001N001W14	COr
231-30-10080-2010-3065	SEWARD A-7	60.17546 N	149.39537 W	S001N001W14	COsr,Kp,Pp,Ss
Lost Creek	SEWARD A-7	60.19831 N	149.38166 W	S001N001W12	Ps
231-30-10080-2010-3065-4010	SEWARD A-7	60.18765 N	149.38734 W	S001N001W12	COpr,Kp,Pp,Ss
Bear Creek	SEWARD A-7	60.21940 N	149.35034 W	S002N001E31	COs
231-30-10080-2010-3065-4010-0010	SEWARD A-7	60.20014 N	149.35264 W	S001N001E06	COp,Ssr
Bear Lake					
231-30-10080-2010-3065-4010-5006	SEWARD A-7	60.19625 N	149.34385 W	S001N001E07	COs
	SEWARD A-7	60.19218 N	149.33956 W	S001N001E07	COs
231-30-10080-2010-3065-4010-5010	SEWARD A-7	60.20639 N	149.34399 W	S001N001E06	COs
	SEWARD A-7	60.21211 N	149.33589 W	S001N001E06	COs
231-30-10080-2010-3065-4110	SEWARD A-7	60.19074 N	149.37707 W	S001N001W12	COr
	SEWARD A-7	60.19149 N	149.37446 W	S001N001W12	COr
231-30-10080-2010-3065-4114	SEWARD A-7	60.19192 N	149.37601 W	S001N001W12	COsr,Pp,Ss
*Grouse Creek	SEWARD A-7	60.24173 N	149.36556 W	S002N001W25	COr
231-30-10080-2010-3065-4114-0010	SEWARD A-7	60.20138 N	149.37463 W	S001N001W01	COs,Pp,Sp
Grouse Lake					
231-30-10080-2017	SEWARD A-7	60.12913 N	149.41167 W	S001N001W35	COr,Ssr
	SEWARD A-7	60.13657 N	149.41977 W	S001N001W34	COr,Ssr
231-30-10080-2017-0010	SEWARD A-7	60.13724 N	149.41984 W	S001N001W34	COr,Ssr
231-30-10080-2021	SEWARD A-7	60.13883 N	149.41647 W	S001N001W35	CHp,COp,Pp,Sp,OUs
Japanese Creek	SEWARD A-7	60.13675 N	149.44927 W	S001N001W33	CHp,COp,Pp,Sp
231-30-10080-2021-3004	SEWARD A-7	60.14187 N	149.43614 W	S001N001W27	COr,Ps
*Japanese Creek Tributary 2	SEWARD A-7	60.14428 N	149.44292 W	S001N001W27	Ps

WATER BODY NUMBER / NAME	MAP SHEET	LAT.	LONG.	PLSS	SPECIES
231-30-10080-2021-3004-4051	SEWARD A-7	60.14388 N	149.44232 W	S001N001W27	COr
*Japanese Creek Tributary 1	SEWARD A-7	60.14433 N	149.44662 W	S001N001W28	COr
231-30-10080-2021-3004-4051-5011	SEWARD A-7	60.14406 N	149.44536 W	S001N001W27	COr
	SEWARD A-7	60.14375 N	149.44638 W	S001N001W28	COr
231-30-10080-2021-3010	SEWARD A-7	60.14307 N	149.44650 W	S001N001W28	CHs,COsr,Ps,Ssr
	SEWARD A-7	60.15354 N	149.45318 W	S001N001W28	CHs,COsr,Ps,Ssr
231-30-10080-2024	SEWARD A-7	60.14316 N	149.41860 W	S001N001W27	COr
	SEWARD A-7	60.14462 N	149.41755 W	S001N001W27	COr
231-30-10080-2024-0010	SEWARD A-7	60.14558 N	149.41798 W	S001N001W27	COr
Preachers Pond					
231-30-10080-2028	SEWARD A-7	60.14628 N	149.42465 W	S001N001W27	COs,Ps
	SEWARD A-7	60.15244 N	149.42767 W	S001N001W27	COs,Ps
231-30-10080-2040	SEWARD A-7	60.16089 N	149.44872 W	S001N001W21	CHp,COsr,Ksr,Ssr
Box Canyon Creek	SEWARD A-7	60.16882 N	149.44277 W	S001N001W22	CHp
231-30-10080-2040-3011	SEWARD A-7	60.16440 N	149.45401 W	S001N001W21	CHp,COsr,Ksr,Ssr
	SEWARD A-7	60.17264 N	149.49082 W	S001N001W17	COsr,Ksr
231-30-10080-2040-3011-4016	SEWARD A-7	60.16570 N	149.46275 W	S001N001W21	CHp
	SEWARD A-7	60.16920 N	149.46184 W	S001N001W21	CHp
231-30-10080-2055	SEWARD A-7	60.16246 N	149.50843 W	S001N001W19	CHp
	SEWARD A-7	60.16588 N	149.52952 W	S001N001W19	CHp
231-30-10080-2055-3018	SEWARD A-7	60.16556 N	149.51983 W	S001N001W19	CHp
	SEWARD A-7	60.16873 N	149.53318 W	S001N002W24	CHp
231-30-10080-2070	SEWARD A-7	60.17899 N	149.53986 W	S001N002W13	CHp
	SEWARD A-7	60.18812 N	149.56026 W	S001N002W12	CHp
231-30-10080-2075	SEWARD A-7	60.19308 N	149.58909 W	S001N002W11	Ps
*Exit Creek	SEWARD A-7	60.19326 N	149.59189 W	S001N002W10	Ps
231-30-10080-2080	SEWARD A-7	60.20320 N	149.59140 W	S001N002W03	CHp
	SEWARD A-7	60.20530 N	149.58727 W	S001N002W02	CHp
231-30-10080-2090	SEWARD A-8	60.23680 N	149.64768 W	S002N002W28	Ks
Martin Creek	SEWARD A-8	60.23809 N	149.63004 W	S002N002W28	Ks
231-30-10080-2100	SEWARD B-8	60.25232 N	149.66124 W	S002N002W20	COr,Kr
	SEWARD B-8	60.25916 N	149.65898 W	S002N002W17	COr,Kr
231-30-10080-2103	SEWARD B-8	60.25473 N	149.66622 W	S002N002W20	COr,Kr
	SEWARD B-8	60.25259 N	149.67846 W	S002N002W19	COr,Kr

WATER BODY NUMBER / NAME	MAP SHEET	LAT.	LONG.	PLSS	SPECIES
231-30-10080-2119	SEWARD B-8	60.26905 N	149.68152 W	S002N002W18	COr
Placer Creek	SEWARD B-8	60.26629 N	149.69514 W	S002N002W18	COr
231-30-10080-2119-3006	SEWARD B-8	60.26629 N	149.69514 W	S002N002W18	COr
	SEWARD B-8	60.26637 N	149.69800 W	S002N002W18	COr
231-30-10080-2120	SEWARD B-8	60.27017 N	149.68078 W	S002N002W18	Kr
Boulder Creek	SEWARD B-8	60.28326 N	149.66985 W	S002N002W08	Kr
231-30-10080-2130	SEWARD B-8	60.28494 N	149.70966 W	S002N003W12	COr
	SEWARD B-8	60.29355 N	149.70896 W	S002N003W01	COr
231-30-10080-2135	SEWARD B-8	60.28640 N	149.71965 W	S002N003W01	COr
	SEWARD B-8	60.27674 N	149.72335 W	S002N003W12	COr
231-30-10080-2138	SEWARD B-8	60.28743 N	149.72346 W	S002N003W01	COr
	SEWARD B-8	60.29928 N	149.72858 W	S002N003W01	COr
231-30-10080-2141	SEWARD B-8	60.28572 N	149.72700 W	S002N003W01	COr
	SEWARD B-8	60.27885 N	149.72718 W	S002N003W12	COr
231-30-10080-2155	SEWARD B-8	60.30007 N	149.75652 W	S003N003W35	COr
Moose Creek	SEWARD B-8	60.29841 N	149.77576 W	S002N003W03	COr
231-30-10080-2158	SEWARD B-8	60.30285 N	149.76278 W	S003N003W35	COr
	SEWARD B-8	60.30727 N	149.76016 W	S003N003W35	COr
231-30-10080-2164	SEWARD B-8	60.30447 N	149.77354 W	S003N003W34	COr
	SEWARD B-8	60.31120 N	149.77785 W	S003N003W34	COr
231-30-10080-2169	SEWARD B-8	60.30465 N	149.78036 W	S003N003W34	COr
	SEWARD B-8	60.30481 N	149.80490 W	S003N003W33	COr
231-30-10080-2169-3005	SEWARD B-8	60.30355 N	149.78589 W	S003N003W34	COr
	SEWARD B-8	60.29953 N	149.78824 W	S002N003W03	COr
231-30-10080-2175	SEWARD B-8	60.31785 N	149.80106 W	S003N003W28	COr
Summit Creek	SEWARD B-8	60.30996 N	149.82486 W	S003N003W32	COr
231-30-10096	SEWARD A-7	60.12059 N	149.37633 W	S001S001W01	CHp,Ps
	SEWARD A-7	60.13457 N	149.36622 W	S001N001W36	CHp,Ps
231-30-10104	SEWARD A-7	60.12244 N	149.37285 W	S001S001W01	CHs,Ps
	SEWARD A-7	60.12119 N	149.35146 W	S001S001E06	CHs,Ps
231-30-10104-2001	SEWARD A-7	60.12276 N	149.37286 W	S001S001W01	CHs,Pp
	SEWARD A-7	60.12585 N	149.37229 W	S001S001W01	CHs,Pp
231-30-10104-2001-3011	SEWARD A-7	60.12553 N	149.37251 W	S001S001W01	Ps
	SEWARD A-7	60.12580 N	149.37264 W	S001S001W01	Ps

WATER BODY NUMBER / NAME	MAP SHEET	LAT.	LONG.	PLSS	SPECIES
231-30-10108	SEWARD A-7	60.09867 N	149.36824 W	S001S001W12	Ps
	SEWARD A-7	60.09526 N	149.35907 W	S001S001E18	Ps
231-30-10110	SEWARD A-7	60.08767 N	149.36240 W	S001S001W13	CHp,COp,Pp,Sp
	SEWARD A-7	60.08911 N	149.34295 W	S001S001E18	CHp,COp,Pp,Sp
231-30-10130	SEWARD A-7	60.08008 N	149.34432 W	S001S001E19	COp
Fourth of July Creek	SEWARD A-7	60.09620 N	149.30748 W	S001S001E17	COp
231-30-10160	SEWARD A-7	60.01388 N	149.28745 W	S002S001E09	Ps
Likes Creek	SEWARD A-7	60.02077 N	149.28534 W	S002S001E09	Ps
231-40-10140	BLYING SOUND D-7	59.96205 N	149.28623 W	S002S001E33	Ps
	BLYING SOUND D-7	59.95951 N	149.28098 W	S002S001E33	Ps
232-10-10250	SELDOVIA B-2	59.42447 N	150.73106 W	S009S009W01	Ps
	SELDOVIA B-2	59.43205 N	150.73632 W	S009S009W02	Ps
232-10-10330	SELDOVIA B-3	59.35313 N	150.84703 W	S009S009W32	CHs
*Petrof River	SELDOVIA B-3	59.37552 N	150.86189 W	S009S009W19	CHs
232-10-10330-2015	SELDOVIA B-3	59.35614 N	150.86932 W	S009S009W31	CHs
	SELDOVIA B-3	59.36514 N	150.89184 W	S009S010W25	CHs
232-10-10340	SELDOVIA B-3	59.31136 N	150.93988 W	S010S010W15	CHs,Ps
*Tonsina Bay Creek Right	SELDOVIA B-3	59.32021 N	150.95093 W	S010S010W10	CHs,Ps
232-10-10342	SELDOVIA B-3	59.30973 N	150.95494 W	S010S010W15	Ps
*Tonsina Bay Creek Left	SELDOVIA B-3	59.31025 N	150.95667 W	S010S010W15	Ps
232-10-10350	SELDOVIA B-3	59.27680 N	150.89645 W	S010S010W25	Ps
	SELDOVIA B-3	59.27682 N	150.90853 W	S010S010W26	Ps
232-15-10260	SELDOVIA B-2	59.30313 N	150.71030 W	S010S009W13	Ps
	SELDOVIA B-2	59.31193 N	150.70349 W	S010S008W18	Ps
232-15-10270	SELDOVIA B-2	59.33195 N	150.73665 W	S010S009W02	Ps
*Berger Bay Right Creek	SELDOVIA B-2	59.32667 N	150.72439 W	S010S009W12	Ps
232-15-10280	SELDOVIA B-2	59.34431 N	150.73218 W	S010S009W01	Ps
*Berger Bay Left Creek	SELDOVIA B-2	59.33785 N	150.71503 W	S010S009W01	Ps
232-15-10290	SELDOVIA B-2	59.35628 N	150.71274 W	S009S009W36	Ps
*Mike's Bay Creek Right	SELDOVIA B-2	59.35447 N	150.71387 W	S009S009W36	Ps
232-15-10300	SELDOVIA B-2	59.35898 N	150.70651 W	S009S008W31	Ps
*Mike's Bay Creek Left	SELDOVIA B-2	59.35682 N	150.69397 W	S009S008W31	Ps
232-15-10310	SELDOVIA B-2	59.37318 N	150.69624 W	S009S008W30	Ps
*Herring Pete Bay Right Creek	SELDOVIA B-2	59.37079 N	150.68148 W	S009S008W30	Ps

WATER BODY NUMBER / NAME	MAP SHEET	LAT.	LONG.	PLSS	SPECIES
232-15-10320	SELDOVIA B-2	59.37485 N	150.69266 W	S009S008W30	Ps
*Herring Pete Bay Left Creek	SELDOVIA B-2	59.37632 N	150.68557 W	S009S008W19	Ps
232-15-10350	SELDOVIA B-2	59.39491 N	150.68509 W	S009S008W18	Ps
*Home Cove Creek Right	SELDOVIA B-2	59.39858 N	150.67819 W	S009S008W17	Ps
232-15-10360	SELDOVIA B-2	59.39962 N	150.69773 W	S009S008W18	Ps
*Home Cove Creek Left	SELDOVIA B-2	59.40080 N	150.69625 W	S009S008W18	Ps
232-21-10220	SELDOVIA B-2	59.42318 N	150.65457 W	S009S008W05	Ps
*Nuka Passage North Entrance Creek	SELDOVIA B-2	59.42763 N	150.66213 W	S009S008W05	Ps
232-21-10230	SELDOVIA B-2	59.39211 N	150.62878 W	S009S008W16	Ps
	SELDOVIA B-2	59.39484 N	150.63383 W	S009S008W16	Ps
232-21-10240	SELDOVIA B-2	59.39111 N	150.63144 W	S009S008W16	Ps
	SELDOVIA B-2	59.39028 N	150.63556 W	S009S008W16	Ps
232-21-10240-2006	SELDOVIA B-2	59.39147 N	150.63369 W	S009S008W16	Ps
	SELDOVIA B-2	59.39326 N	150.63778 W	S009S008W16	Ps
232-21-10240-2010	SELDOVIA B-2	59.39147 N	150.63369 W	S009S008W16	Ps
	SELDOVIA B-2	59.39191 N	150.63922 W	S009S008W16	Ps
232-22-10010	SELDOVIA B-2	59.47350 N	150.50535 W	S008S007W20	Ps
*Ariadne Cove Creek	SELDOVIA B-2	59.47109 N	150.49820 W	S008S007W20	Ps
232-22-10020	SELDOVIA C-2	59.52781 N	150.47718 W	S007S007W33	Ps
Babcock Creek	SELDOVIA C-2	59.54037 N	150.45845 W	S007S007W27	Ps
232-22-10050	SELDOVIA C-2	59.52094 N	150.51996 W	S007S007W32	Ps
	SELDOVIA C-2	59.53331 N	150.49988 W	S007S007W32	Ps
232-22-10060	SELDOVIA C-2	59.54729 N	150.54071 W	S007S007W30	CHs,Ps
	SELDOVIA C-2	59.54740 N	150.53837 W	S007S007W30	CHs,Ps
232-22-10064	SELDOVIA C-2	59.56353 N	150.52234 W	S007S007W17	Ps
	SELDOVIA C-2	59.56197 N	150.52084 W	S007S007W20	Ps
232-22-10070	SELDOVIA C-2	59.58047 N	150.48982 W	S007S007W09	CHs,Ps
	SELDOVIA C-2	59.57877 N	150.48152 W	S007S007W09	CHs,Ps
232-22-10077	SELDOVIA C-2	59.60223 N	150.49606 W	S007S007W05	Pp
	SELDOVIA C-2	59.60664 N	150.48628 W	S006S007W33	Pp
232-22-10080	SELDOVIA C-2	59.60001 N	150.51002 W	S007S007W05	Ps
	SELDOVIA C-2	59.62196 N	150.48840 W	S006S007W28	Pp
232-22-10081	SELDOVIA C-2	59.60634 N	150.51942 W	S006S007W32	CHp
	SELDOVIA C-2	59.60632 N	150.51576 W	S006S007W32	CHp

WATER BODY NUMBER / NAME	MAP SHEET	LAT.	LONG.	PLSS	SPECIES
232-22-10082	SELDOVIA C-2	59.60674 N	150.52009 W	S006S007W32	Ps
	SELDOVIA C-2	59.60914 N	150.51100 W	S006S007W32	Ps
232-22-10090	SELDOVIA C-2	59.59796 N	150.55132 W	S007S008W01	Ps
	SELDOVIA C-2	59.60860 N	150.56224 W	S006S008W36	Ps
232-22-10090-2010	SELDOVIA C-2	59.60619 N	150.55979 W	S006S008W36	Ps
	SELDOVIA C-2	59.60901 N	150.55994 W	S006S008W36	Ps
232-22-10092	SELDOVIA C-2	59.59628 N	150.56113 W	S007S008W01	Ps
	SELDOVIA C-2	59.60248 N	150.56349 W	S007S008W01	Ps
232-22-10130	SELDOVIA C-2	59.55657 N	150.64129 W	S007S008W21	CHp,COp,Ps,SMp
Nuka River	SELDOVIA C-2	59.60027 N	150.68319 W	S007S008W05	Ps
232-22-10135	SELDOVIA C-2	59.55394 N	150.64483 W	S007S008W21	Pp
	SELDOVIA C-2	59.55677 N	150.65337 W	S007S008W21	Pp
232-22-10140	SELDOVIA C-2	59.55024 N	150.65500 W	S007S008W21	Pp,Sp
*Nuka Delta	SELDOVIA C-2	59.55374 N	150.65841 W	S007S008W21	Pp
232-22-10145	SELDOVIA C-2	59.54701 N	150.66088 W	S007S008W28	CHs,COp,Ps
Ferrum Creek	SELDOVIA C-2	59.54848 N	150.72350 W	S007S009W24	Pp
232-22-10158	SELDOVIA C-2	59.52238 N	150.64101 W	S007S008W33	Sp
*Shelter Cove Creek	SELDOVIA C-2	59.52182 N	150.64100 W	S007S008W33	Sp
232-22-10160	SELDOVIA C-2	59.51795 N	150.64271 W	S008S008W04	Ps
	SELDOVIA C-2	59.51273 N	150.64326 W	S008S008W04	Ps
232-22-10190	SELDOVIA B-2	59.47094 N	150.66068 W	S008S008W21	Ps
*Yalik Bay Head End Creek	SELDOVIA B-2	59.47302 N	150.66848 W	S008S008W20	Ps
232-22-10210	SELDOVIA B-2	59.46114 N	150.64381 W	S008S008W28	Ps
*Yalik Bay Left Creek	SELDOVIA B-2	59.45490 N	150.65840 W	S008S008W28	Ps
232-22-10215	SELDOVIA B-2	59.44870 N	150.59130 W	S008S008W26	Ps
*Yalik Bay Mouth Creek	SELDOVIA B-2	59.44747 N	150.59237 W	S008S008W26	Ps
232-23-10100	SELDOVIA C-1	59.53384 N	150.34091 W	S007S006W32	COs,Ks,Ps,Sp
*Delight Creek	SELDOVIA C-1	59.56325 N	150.25906 W	S007S006W14	Sp
232-23-10100-0010	SELDOVIA C-1	59.55109 N	150.27933 W	S007S006W22	COp,Kp,Ps,Ss
Delight Lake					
232-23-10120	SELDOVIA C-1	59.58135 N	150.28961 W	S007S006W10	COs,Ps,Sp
*Desire Creek	SELDOVIA C-1	59.58765 N	150.26647 W	S007S006W11	COs,Ps,Sp
232-23-10120-0010	SELDOVIA C-1	59.59665 N	150.25267 W	S007S006W02	Ss
*Desire Lake					

WATER BODY NUMBER / NAME	MAP SHEET	LAT.	LONG.	PLSS	SPECIES
232-23-10245	SELDOVIA C-2	59.55972 N	150.41370 W	S007S007W23	Ps
	SELDOVIA C-2	59.56053 N	150.41544 W	S007S007W23	Ps
232-23-10256	SELDOVIA C-2	59.58049 N	150.42443 W	S007S007W11	COp,Ps,Ss
	SELDOVIA C-2	59.58248 N	150.42878 W	S007S007W11	COp,Ps,Ss
232-23-10257	SELDOVIA C-2	59.58295 N	150.42257 W	S007S007W11	Sp
	SELDOVIA C-2	59.58352 N	150.42322 W	S007S007W11	Sp
232-23-10258	SELDOVIA C-2	59.58374 N	150.41824 W	S007S007W11	Sp
	SELDOVIA C-2	59.58424 N	150.41861 W	S007S007W11	Sp
232-23-10259	SELDOVIA C-2	59.58407 N	150.41260 W	S007S007W11	Sp
	SELDOVIA C-2	59.58467 N	150.41367 W	S007S007W11	Sp
232-23-10260	SELDOVIA C-2	59.58581 N	150.41132 W	S007S007W11	CHs,COs,Ps
*James Lagoon River	SELDOVIA C-2	59.60970 N	150.41545 W	S006S007W35	COp,Pp
232-23-10261	SELDOVIA C-2	59.58461 N	150.40523 W	S007S007W12	CHs,Ps
	SELDOVIA C-2	59.59332 N	150.39931 W	S007S007W01	CHs,Ps
232-23-10261-2002	SELDOVIA C-2	59.58191 N	150.40698 W	S007S007W12	Ps
	SELDOVIA C-2	59.58303 N	150.40350 W	S007S007W12	Ps
232-23-10261-2009	SELDOVIA C-2	59.58585 N	150.40892 W	S007S007W12	CHs,Ps
	SELDOVIA C-2	59.59220 N	150.40655 W	S007S007W01	CHs,Ps
232-23-10261-2009-3010	SELDOVIA C-2	59.59026 N	150.40461 W	S007S007W12	CHs,Ps
	SELDOVIA C-2	59.59192 N	150.40251 W	S007S007W01	CHs,Ps
232-23-10290	SELDOVIA C-1	59.62484 N	150.32477 W	S006S006W28	Ps,Ss
	SELDOVIA C-1	59.63137 N	150.33351 W	S006S006W29	Ps
232-23-10390	SELDOVIA C-1	59.63345 N	150.26605 W	S006S006W26	COr,Ps,Ss
*Delectable Creek	SELDOVIA C-1	59.64887 N	150.23146 W	S006S006W24	Ss
232-23-10390-0010	SELDOVIA C-1	59.64253 N	150.23298 W	S006S006W24	Ss
*Lower Delusion (Ecstasy/Delectable)Lake					
232-23-10390-0020	SELDOVIA C-1	59.65308 N	150.22770 W	S006S006W13	Ss
*Upper Delusion (Ecstasy/Delectable)Lake					
232-30-10190	BLYING SOUND C-8	59.66169 N	149.99996 W	S006S004W17	Pp
	SELDOVIA C-1	59.66388 N	150.00213 W	S006S004W17	Pp
232-30-10195	SELDOVIA C-1	59.66442 N	150.00881 W	S006S004W08	Ps
	SELDOVIA C-1	59.66562 N	150.00982 W	S006S004W08	Ps
232-30-10200	BLYING SOUND C-8	59.66695 N	149.94900 W	S006S004W10	Ps
*Cup Cove Creek	BLYING SOUND C-8	59.66777 N	149.94908 W	S006S004W10	Ps

WATER BODY NUMBER / NAME	MAP SHEET	LAT.	LONG.	PLSS	SPECIES
232-30-10215	BLYING SOUND C-8	59.70838 N	149.92317 W	S005S004W26	Ps
	BLYING SOUND C-8	59.70873 N	149.92470 W	S005S004W26	Ps
232-30-10215-0010	BLYING SOUND C-8	59.70554 N	149.92797 W	S005S004W34	Pp
232-30-10220	BLYING SOUND C-8	59.71802 N	149.92853 W	S005S004W27	Ps
	BLYING SOUND C-8	59.71638 N	149.92741 W	S005S004W26	Ps
232-30-10226	BLYING SOUND C-8	59.72049 N	149.95277 W	S005S004W27	Ps
	BLYING SOUND C-8	59.71832 N	149.95324 W	S005S004W27	Ps
232-30-10230	BLYING SOUND C-8	59.71567 N	149.96313 W	S005S004W28	Ps
	BLYING SOUND C-8	59.71360 N	149.96296 W	S005S004W28	Ps
232-30-10244	BLYING SOUND D-8	59.77045 N	149.93488 W	S005S004W03	COp
*Boulder Creek	BLYING SOUND D-8	59.77647 N	149.93627 W	S005S004W03	COp
232-30-10244-0010	BLYING SOUND D-8	59.77338 N	149.93578 W	S005S004W03	COp
232-30-10244-0020	BLYING SOUND D-8	59.77467 N	149.93614 W	S005S004W03	COp
232-30-10244-0030	BLYING SOUND D-8	59.77599 N	149.93527 W	S005S004W03	COp
232-30-10244-0040	BLYING SOUND D-8	59.77723 N	149.93837 W	S005S004W03	COp
232-30-10247	BLYING SOUND D-8	59.77115 N	149.91573 W	S005S004W02	CHs,Ps
	BLYING SOUND D-8	59.77914 N	149.90590 W	S005S004W02	CHs,Ps
232-30-10250	BLYING SOUND D-8	59.76953 N	149.90814 W	S005S004W02	Ps
	BLYING SOUND D-8	59.77193 N	149.90074 W	S005S004W02	Ps
232-30-10251	SELDOVIA C-1	59.67947 N	150.10597 W	S006S005W03	Ps
	SELDOVIA C-1	59.68737 N	150.08720 W	S006S005W02	Ps
232-30-10251-2008	SELDOVIA C-1	59.68737 N	150.08720 W	S006S005W02	Ps
	SELDOVIA C-1	59.68621 N	150.06664 W	S006S005W01	Pp
232-30-10255	BLYING SOUND D-8	59.75680 N	149.89251 W	S005S004W12	Ps
	BLYING SOUND D-8	59.75838 N	149.89109 W	S005S004W12	Ps
232-30-10270	SELDOVIA C-1	59.69477 N	150.13232 W	S005S005W33	Ps
	SELDOVIA C-1	59.69761 N	150.13492 W	S005S005W33	Ps
232-30-10272	SELDOVIA C-1	59.69406 N	150.13689 W	S005S005W33	Ss
	SELDOVIA C-1	59.69470 N	150.13796 W	S005S005W33	Ss

WATER BODY NUMBER / NAME	MAP SHEET	LAT.	LONG.	PLSS	SPECIES
232-30-10273	BLYING SOUND C-8	59.73886 N	149.84665 W	S005S003W18	CHs,COs,Ps,Sp
*Harris Bay Creek	BLYING SOUND D-8	59.76388 N	149.83786 W	S005S003W08	CHs,COs,Ps
232-30-10273-2007	BLYING SOUND C-8	59.74762 N	149.84360 W	S005S003W17	Ps
	BLYING SOUND C-8	59.74302 N	149.86558 W	S005S003W18	Ps
232-30-10273-2007-3012	BLYING SOUND C-8	59.74672 N	149.86716 W	S005S003W18	Ps
	BLYING SOUND C-8	59.74599 N	149.87372 W	S005S004W13	Ps
232-30-10273-2020	BLYING SOUND D-8	59.75949 N	149.83934 W	S005S003W08	CHs,COs,Ps
	BLYING SOUND D-8	59.75869 N	149.83577 W	S005S003W08	CHs,COs,Ps
232-30-10273-2024	BLYING SOUND D-8	59.76237 N	149.83819 W	S005S003W08	CHs,COs,Ps
	BLYING SOUND D-8	59.76155 N	149.83656 W	S005S003W08	CHs,COs,Ps
232-30-10275	SELDOVIA C-1	59.69183 N	150.14005 W	S006S005W04	Ps
	SELDOVIA C-1	59.69859 N	150.15147 W	S005S005W33	Ps
232-30-10340	SELDOVIA C-1	59.62833 N	150.13711 W	S006S005W28	Ps,Ss
	SELDOVIA C-1	59.63252 N	150.13434 W	S006S005W28	Ps,Ss
232-30-10350	SELDOVIA C-1	59.62027 N	150.16379 W	S006S005W32	Ps
	SELDOVIA C-1	59.61961 N	150.16704 W	S006S005W32	Ps
232-30-10355	SELDOVIA C-1	59.61146 N	150.15345 W	S006S005W33	Ps
	SELDOVIA C-1	59.61119 N	150.15827 W	S006S005W32	Ps
232-30-10375	SELDOVIA C-1	59.58850 N	150.11385 W	S007S005W10	Ps,Ss
	SELDOVIA C-1	59.58771 N	150.11427 W	S007S005W10	Ps,Ss
232-30-10375-0010	SELDOVIA C-1	59.58387 N	150.11712 W	S007S005W10	Ss
232-30-10420	SELDOVIA C-1	59.57947 N	150.17533 W	S007S005W08	Ps
	SELDOVIA C-1	59.57970 N	150.17018 W	S007S005W08	Ps
232-30-10425	SELDOVIA C-1	59.58453 N	150.18242 W	S007S005W08	Ps
	SELDOVIA C-1	59.58702 N	150.18296 W	S007S005W08	Ps
232-30-10435	SELDOVIA C-1	59.57324 N	150.21284 W	S007S006W13	Ps
	SELDOVIA C-1	59.57304 N	150.21462 W	S007S006W13	Ps
232-40-10130	BLYING SOUND D-8	59.85371 N	149.65842 W	S004S002W05	Ps
	BLYING SOUND D-8	59.85221 N	149.65630 W	S004S002W05	Ps
232-40-10140	BLYING SOUND D-8	59.88892 N	149.65481 W	S003S002W29	Ps
	BLYING SOUND D-8	59.88851 N	149.65344 W	S003S002W29	Ps
232-40-10140-0010	BLYING SOUND D-8	59.88479 N	149.65065 W	S003S002W29	Pp

WATER BODY NUMBER / NAME	MAP SHEET	LAT.	LONG.	PLSS	SPECIES
232-40-10145	BLYING SOUND D-8	59.89936 N	149.64042 W	S003S002W21	Ps
	BLYING SOUND D-8	59.89972 N	149.63852 W	S003S002W21	Ps
232-40-10150	BLYING SOUND D-8	59.91311 N	149.65429 W	S003S002W17	CHp,Pp
	BLYING SOUND D-8	59.91435 N	149.63276 W	S003S002W16	CHp,Pp
232-40-10160	BLYING SOUND D-8	59.92561 N	149.66531 W	S003S002W08	CHp,Pp
	BLYING SOUND D-8	59.92495 N	149.64576 W	S003S002W09	CHp,Pp
232-40-10170	BLYING SOUND D-8	59.93562 N	149.67118 W	S003S002W08	CHp,Pp
	BLYING SOUND D-8	59.93943 N	149.65037 W	S003S002W05	CHp,Pp
232-40-10177	BLYING SOUND D-8	59.94764 N	149.68390 W	S003S002W06	Ps
	BLYING SOUND D-8	59.94434 N	149.67545 W	S003S002W05	Ps
232-40-10180	BLYING SOUND D-8	59.94883 N	149.68457 W	S003S002W06	CHp,Pp
	BLYING SOUND D-8	59.95234 N	149.66277 W	S003S002W05	CHp,Pp
232-40-10182	BLYING SOUND D-8	59.94955 N	149.68611 W	S003S002W06	Ps
	BLYING SOUND D-8	59.95509 N	149.69905 W	S002S002W31	Ps
232-40-10190	BLYING SOUND D-8	59.95436 N	149.71714 W	S002S003W36	CHp,Pp
	BLYING SOUND D-8	59.96610 N	149.72038 W	S002S003W36	CHp,Pp
232-40-10230	BLYING SOUND D-8	59.87853 N	149.74101 W	S003S003W35	CHp,COp,Pp,Sp
	BLYING SOUND D-8	59.90253 N	149.73438 W	S003S003W23	CHp,Pp,Sp
232-40-10230-0010	BLYING SOUND D-8	59.88832 N	149.74185 W	S003S003W26	CHp,COp,Pp,Sp
232-40-10230-0020 *Aialik Lake	BLYING SOUND D-8	59.90721 N	149.73852 W	S003S003W23	Sp
232-40-10250	BLYING SOUND D-8	59.83423 N	149.77047 W	S004S003W15	Ps
	BLYING SOUND D-8	59.83526 N	149.76519 W	S004S003W15	Ps
232-40-10254	BLYING SOUND D-8	59.83821 N	149.77482 W	S004S003W10	Ps
	BLYING SOUND D-8	59.84027 N	149.77047 W	S004S003W10	Ps
232-40-10280	BLYING SOUND D-8	59.78558 N	149.78978 W	S004S003W33	CHp,Pp
*Quicksand Cove Creek	BLYING SOUND D-8	59.78682 N	149.80105 W	S004S003W33	CHp,Pp
232-40-10280-2007	BLYING SOUND D-8	59.78592 N	149.79191 W	S004S003W33	CHp,Ps
	BLYING SOUND D-8	59.78444 N	149.79547 W	S004S003W33	Ps
233-20-10040	BLYING SOUND D-6	59.93979 N	148.88070 W	S003S003E02	Ps
	BLYING SOUND D-6	59.93897 N	148.87713 W	S003S003E02	Ps
233-20-10050	BLYING SOUND D-6	59.97631 N	148.94803 W	S002S003E28	Pp
	BLYING SOUND D-6	59.98724 N	148.95001 W	S002S003E21	Pp

WATER BODY NUMBER / NAME	MAP SHEET	LAT.	LONG.	PLSS	SPECIES
233-20-10080	BLYING SOUND D-6	59.98293 N	149.02469 W	S002S002E24	CHs,Ps
	BLYING SOUND D-6	59.99688 N	149.01989 W	S002S002E13	CHs,Ps
233-20-10082	BLYING SOUND D-6	59.98269 N	149.02509 W	S002S002E24	CHs,Ps
	BLYING SOUND D-6	59.99102 N	149.02454 W	S002S002E24	CHs,Ps
233-30-10040	SEWARD A-6	60.03221 N	149.16065 W	S002S002E06	CHp,Pp
	SEWARD A-6	60.03944 N	149.17155 W	S002S002E06	CHp,Pp
233-30-10050	SEWARD A-6	60.04569 N	149.12509 W	S001S002E33	CHp,Pp
	SEWARD A-6	60.05139 N	149.12713 W	S001S002E33	CHp,Pp
233-30-10060	SEWARD A-6	60.05411 N	149.06532 W	S001S002E35	CHp,Pp
*Day Harbor Creek	SEWARD A-6	60.06194 N	149.04796 W	S001S002E26	CHp,Pp
233-30-10070	SEWARD A-6	60.04316 N	149.03348 W	S001S002E36	CHp,Pp
	SEWARD A-6	60.05179 N	149.01563 W	S001S002E36	CHp,Pp
241-11-10680	SELDOVIA B-5	59.43789 N	151.79997 W	S008S015W34	Ps
*Fourth of July Creek (K-Bay)	SELDOVIA B-5	59.41983 N	151.77703 W	S009S015W03	Pp
241-11-10730	SELDOVIA B-5	59.39563 N	151.68528 W	S009S014W17	CHrs,COrs,Psr,Sr,DVs
Seldovia River	SELDOVIA B-5	59.34525 N	151.59544 W	S010S014W02	CHp,COp,Pp
241-11-10740	SELDOVIA B-5	59.39596 N	151.68444 W	S009S014W17	CHp,Ps
*Seldovia River Left	SELDOVIA B-5	59.40098 N	151.60598 W	S009S014W14	CHp
241-11-10740-2010	SELDOVIA B-5	59.39640 N	151.64982 W	S009S014W16	CHp,Ps
	SELDOVIA B-5	59.38959 N	151.60855 W	S009S014W15	CHp
241-11-10770	SELDOVIA B-5	59.43438 N	151.71294 W	S008S014W32	CHs,COs,Ps
Seldovia Slough	SELDOVIA B-5	59.45106 N	151.70352 W	S008S014W29	CHs,COs,Ps
241-11-10770-2010	SELDOVIA B-5	59.43940 N	151.70602 W	S008S014W32	CHp,Ps
	SELDOVIA B-5	59.43267 N	151.69922 W	S009S014W06	Ps
241-11-10800	SELDOVIA B-5	59.48335 N	151.65294 W	S008S014W15	CHs,Ps,Sp
Barabara Creek	SELDOVIA B-5	59.40465 N	151.56957 W	S009S014W12	Ps
241-11-10800-2017	SELDOVIA B-5	59.45043 N	151.61594 W	S008S014W26	Pp
	SELDOVIA B-5	59.44197 N	151.57522 W	S008S014W36	Pp
241-11-10800-2020	SELDOVIA B-5	59.44735 N	151.61402 W	S008S014W26	Pp
	SELDOVIA B-5	59.43794 N	151.63073 W	S008S014W34	Pp
241-11-10800-2030	SELDOVIA B-5	59.43908 N	151.60528 W	S008S014W35	Pp
	SELDOVIA B-5	59.43536 N	151.61435 W	S008S014W35	Pp
241-12-10100	SELDOVIA C-5	59.63478 N	151.53413 W	S006S013W29	COr
Beluga Sough	SELDOVIA C-5	59.63982 N	151.52094 W	S006S013W20	COr

WATER BODY NUMBER / NAME	MAP SHEET	LAT.	LONG.	PLSS	SPECIES
241-13-10760	SELDOVIA C-4	59.68203 N	151.37203 W	S006S012W05	Ps
Fritz Creek	SELDOVIA C-4	59.68285 N	151.36840 W	S006S012W05	Ps
241-14-10510	SELDOVIA C-4	59.65978 N	151.14680 W	S006S011W15	CHs,COsr,Ksr,Ps
Humpy Creek	SELDOVIA C-3	59.62338 N	151.09018 W	S006S011W26	CHs,COs,Ps
241-14-10510-2011	SELDOVIA C-4	59.65504 N	151.12796 W	S006S011W15	COsr,Ksr
	SELDOVIA C-3	59.65273 N	151.11709 W	S006S011W14	COsr,Ksr
241-14-10530	SELDOVIA C-3	59.68164 N	151.11726 W	S006S011W02	COs
	SELDOVIA C-3	59.68030 N	151.09579 W	S006S011W02	COs
241-14-10540	SELDOVIA C-3	59.69380 N	151.09973 W	S005S011W35	COs,Ps
*Aurora Lagoon Creek	SELDOVIA C-3	59.69349 N	151.06127 W	S005S010W31	COs,Ps
241-14-10600	SELDOVIA D-3	59.76273 N	151.00518 W	S005S010W09	CHp,COp,Ss,DVp
Martin River	SELDOVIA C-3	59.69547 N	151.00322 W	S005S010W33	CHp,Ss,DVp
241-14-10600-0010	SELDOVIA C-3	59.69329 N	151.00405 W	S005S010W33	Ss,DVp
241-14-10608	SELDOVIA D-3	59.76351 N	150.98172 W	S005S010W09	CHr,COr
	SELDOVIA D-3	59.75744 N	150.97297 W	S005S010W10	CHr,COr
241-14-10608-2003	SELDOVIA D-3	59.76242 N	150.97979 W	S005S010W09	CHr
	SELDOVIA D-3	59.76186 N	150.97758 W	S005S010W09	CHr
241-14-10610	SELDOVIA D-3	59.76636 N	150.97706 W	S005S010W03	COrs,Sp,DVp
Battle Creek	SELDOVIA C-3	59.74018 N	150.91211 W	S005S010W13	COs,DVp
241-14-10610-2011	SELDOVIA D-3	59.76199 N	150.95463 W	S005S010W10	Ss
	SELDOVIA D-3	59.76071 N	150.95070 W	S005S010W10	Ss
241-14-10625	SELDOVIA D-3	59.79218 N	150.93213 W	S004S010W36	CHpr,COrs,Kp,Pp,Spr
	SELDOVIA D-3	59.83296 N	150.90029 W	S004S009W18	Pp
241-14-10625-2003	SELDOVIA D-3	59.79281 N	150.92034 W	S004S010W36	CHr,COr
	SELDOVIA D-3	59.79601 N	150.91791 W	S004S010W25	CHr,COr
241-14-10625-2004	SELDOVIA D-3	59.79163 N	150.91204 W	S004S010W36	CHr
	SELDOVIA D-3	59.79144 N	150.91252 W	S004S010W36	CHr
241-14-10625-2006	SELDOVIA D-3	59.79468 N	150.90435 W	S004S009W30	Ps
*Fox Farm Creek	SELDOVIA D-3	59.79385 N	150.89907 W	S004S009W31	Ps
241-14-10625-2007	SELDOVIA D-3	59.80087 N	150.91139 W	S004S010W25	CHr
	SELDOVIA D-3	59.80079 N	150.91164 W	S004S010W25	CHr
241-14-10625-2010	SELDOVIA D-3	59.80366 N	150.90755 W	S004S010W25	CHp,COpr,Ksr,Pp,Ss
Bradley River	SELDOVIA D-3	59.79849 N	150.86725 W	S004S009W29	CHp,COp,Pp

WATER BODY NUMBER / NAME	MAP SHEET	LAT.	LONG.	PLSS	SPECIES
241-14-10625-2030	SELDOVIA D-3	59.83296 N	150.90029 W	S004S009W18	Pp
	SELDOVIA D-3	59.84627 N	150.88312 W	S004S009W07	Pp
241-14-10630	SELDOVIA D-3	59.79385 N	150.94441 W	S004S010W35	COp,Pp,DVp
Sheep Creek	SELDOVIA D-2	59.82812 N	150.66114 W	S004S008W16	COp,DVp
241-14-10630-2045	SELDOVIA D-2	59.82975 N	150.66305 W	S004S008W16	COpr,DVp
	SELDOVIA D-2	59.82095 N	150.62812 W	S004S008W22	COp,DVp
241-14-10645	SELDOVIA D-3	59.80080 N	150.99046 W	S004S010W27	CHpr,COpr,Ppr,Spr,DVp,OUp
Fox River	SELDOVIA D-2	59.93688 N	150.56630 W	S003S008W12	COp,Pp,DVp
241-14-10645-2060	SELDOVIA D-3	59.88947 N	150.85662 W	S003S009W29	CHp,COs,Pp,Sp
Clearwater Slough	SELDOVIA D-2	59.89234 N	150.70220 W	S003S008W29	COs,Pp
241-14-10645-2060-3004	SELDOVIA D-3	59.88976 N	150.85550 W	S003S009W29	CHs
	SELDOVIA D-3	59.88753 N	150.83549 W	S003S009W28	CHs
241-14-10645-2060-3010	SELDOVIA D-3	59.89739 N	150.81045 W	S003S009W22	COs
*Clearwater Lake Fork	SELDOVIA D-3	59.88707 N	150.79536 W	S003S009W27	COs
241-14-10645-2071	SELDOVIA D-3	59.90793 N	150.84401 W	S003S009W21	COp
*Two Log Creek	SELDOVIA D-3	59.91185 N	150.84399 W	S003S009W16	COp
241-14-10645-2081	SELDOVIA D-3	59.92394 N	150.82606 W	S003S009W16	COp
*Bog Creek	SELDOVIA D-3	59.92607 N	150.83275 W	S003S009W09	COp
241-14-10645-2101	SELDOVIA D-3	59.95822 N	150.82468 W	S002S009W33	COp
*Nikolai Creek	SELDOVIA D-3	59.95693 N	150.83550 W	S002S009W33	COp
241-14-10645-2131	SELDOVIA D-3	59.98248 N	150.77439 W	S002S009W23	COs,Ss,DVp
*Clay Creek	SELDOVIA D-2	59.98224 N	150.69977 W	S002S008W20	COs,Ss,DVp
241-14-10646	SELDOVIA D-3	59.80100 N	150.99360 W	S004S010W28	CHr,COr,Pr,Sr,OUp
	SELDOVIA D-3	59.81010 N	150.99190 W	S004S010W22	CHr,COr,Pr,Sr,OUp
241-14-10658	SELDOVIA D-3	59.79542 N	151.02107 W	S004S010W28	CHr,Sr
	SELDOVIA D-3	59.80360 N	151.02300 W	S004S010W29	CHr,Sr
241-14-10660	SELDOVIA D-3	59.79453 N	151.05830 W	S004S010W30	COs,Ps,Ss,DVp
Fox Creek	SELDOVIA D-3	59.89403 N	151.02940 W	S003S010W29	COs,Ss,DVp
241-14-10660-0010	SELDOVIA D-3	59.90385 N	151.05215 W	S003S010W19	Ss,DVp
Caribou Lake					
241-15-10340	SELDOVIA C-4	59.54146 N	151.37387 W	S007S012W29	CHp,Pp,Sp
Wosnesenski River	SELDOVIA C-4	59.50772 N	151.19069 W	S008S011W05	CHp,Pp,Sp
241-15-10340-2009	SELDOVIA C-4	59.52541 N	151.33411 W	S007S012W33	Ssr
	SELDOVIA C-4	59.51135 N	151.32288 W	S008S012W04	Ssr

WATER BODY NUMBER / NAME	MAP SHEET	LAT.	LONG.	PLSS	SPECIES
241-15-10340-2501	SELDOVIA C-4	59.50625 N	151.21194 W	S008S011W06	Ssr
	SELDOVIA C-4	59.50702 N	151.19437 W	S008S011W05	Ssr
241-15-10345	SELDOVIA C-4	59.55390 N	151.31680 W	S007S012W22	COs
Stonehocker Creek	SELDOVIA C-4	59.53066 N	151.32857 W	S007S012W33	COs
241-15-10350	SELDOVIA C-4	59.55149 N	151.30351 W	S007S012W22	COs
Silver Creek	SELDOVIA C-4	59.54117 N	151.30369 W	S007S012W27	COs
241-15-10370	SELDOVIA C-4	59.55074 N	151.24061 W	S007S012W24	Ps
*China Poot Creek	SELDOVIA C-4	59.54971 N	151.23680 W	S007S012W24	Ps
241-15-10420	SELDOVIA C-4	59.59004 N	151.23148 W	S007S011W07	COs
	SELDOVIA C-4	59.58899 N	151.23241 W	S007S012W12	COs
241-15-10450	SELDOVIA C-4	59.56147 N	151.19778 W	S007S011W20	Pp
*Halibut Cove Lagoon Creek	SELDOVIA C-4	59.55337 N	151.18150 W	S007S011W20	Pp
241-16-10040	SELDOVIA B-4	59.44956 N	151.48651 W	S008S013W27	CHrs,COpr,Ps,Sp
Jakolof Creek	SELDOVIA B-4	59.42636 N	151.45741 W	S009S013W03	Ps
241-16-10040-2010	SELDOVIA B-4	59.44408 N	151.47615 W	S008S013W34	COr,Ps
	SELDOVIA B-4	59.44213 N	151.48317 W	S008S013W34	Ps
241-16-10040-2013	SELDOVIA B-4	59.44537 N	151.47623 W	S008S013W34	COsr,Ss
	SELDOVIA B-4	59.43586 N	151.46026 W	S008S013W34	COsr,Ss
241-16-10040-2013-0010	SELDOVIA B-4	59.43517 N	151.45731 W	S008S013W35	COsr,Ssr
*Kingfisher Lake					
241-16-10040-2013-3009	SELDOVIA B-4	59.44513 N	151.47154 W	S008S013W34	COr
	SELDOVIA B-4	59.44436 N	151.44865 W	S008S013W35	COr
241-16-10040-2013-3009-4008	SELDOVIA B-4	59.44548 N	151.46615 W	S008S013W34	COr
	SELDOVIA B-4	59.44482 N	151.46598 W	S008S013W34	COr
241-16-10040-2013-3025	SELDOVIA B-4	59.43668 N	151.45989 W	S008S013W34	COr
	SELDOVIA B-4	59.43819 N	151.45201 W	S008S013W35	COr
241-16-10040-2020	SELDOVIA B-4	59.42953 N	151.46269 W	S009S013W03	Ps
	SELDOVIA B-4	59.42605 N	151.48127 W	S009S013W04	Ps
241-16-10064	SELDOVIA B-4	59.46631 N	151.48736 W	S008S013W21	CHp,COp,Ps,Ss
	SELDOVIA B-4	59.46410 N	151.47684 W	S008S013W22	Ps,Ss
241-16-10090	SELDOVIA B-4	59.43820 N	151.41736 W	S008S013W36	CHs,COp,Ps
	SELDOVIA B-4	59.41449 N	151.38256 W	S009S013W12	CHp,Pp
241-16-10120	SELDOVIA B-4	59.41110 N	151.29660 W	S009S012W10	Ps
	SELDOVIA B-4	59.40960 N	151.29850 W	S009S012W09	Ps

WATER BODY NUMBER / NAME	MAP SHEET	LAT.	LONG.	PLSS	SPECIES
241-16-10130	SELDOVIA B-4	59.41252 N	151.29010 W	S009S012W10	CHs,COp,Ps
	SELDOVIA B-4	59.40540 N	151.18708 W	S009S011W07	CHp,Pp
241-16-10130-2010	SELDOVIA B-4	59.40854 N	151.26589 W	S009S012W11	CHs,COp,Ps
	SELDOVIA B-4	59.38412 N	151.22334 W	S009S012W24	CHs,Ps
241-16-10130-2031	SELDOVIA B-4	59.40663 N	151.19761 W	S009S011W07	CHp,Pp
	SELDOVIA B-4	59.42744 N	151.19582 W	S009S011W06	CHp,Pp
241-16-10136	SELDOVIA B-4	59.41680 N	151.29210 W	S009S012W10	CHs,Ps,Sp
	SELDOVIA B-4	59.41380 N	151.27340 W	S009S012W10	Ps
241-16-10136-2004	SELDOVIA B-4	59.41450 N	151.28000 W	S009S012W10	CHs,Ps
	SELDOVIA B-4	59.41300 N	151.27720 W	S009S012W10	CHs,Ps
241-16-10240	SELDOVIA B-4	59.45921 N	151.35072 W	S008S012W29	CHs,Ps
	SELDOVIA B-4	59.43392 N	151.24107 W	S008S012W36	CHs,Ps
241-16-10245	SELDOVIA B-4	59.45975 N	151.34521 W	S008S012W28	CHs,Ps
	SELDOVIA B-4	59.46277 N	151.30802 W	S008S012W22	CHs,Ps
241-20-10530	SELDOVIA B-5	59.34108 N	151.81460 W	S010S015W04	COp,DVp
	SELDOVIA B-5	59.33103 N	151.81238 W	S010S015W09	COp,DVp
241-20-10550	SELDOVIA B-5	59.31946 N	151.77442 W	S010S015W11	COs,CHp,Ps,Sp,DVs
	SELDOVIA B-5	59.30533 N	151.66703 W	S010S014W17	COs,Ps
241-20-10550-2009	SELDOVIA B-5	59.31416 N	151.74495 W	S010S015W13	COr
	SELDOVIA B-5	59.31513 N	151.74249 W	S010S015W13	COr
241-20-10550-2009-0010	SELDOVIA B-5	59.31436 N	151.73599 W	S010S015W13	COr
241-20-10550-2014	SELDOVIA B-5	59.30502 N	151.72800 W	S010S015W13	COr,Sp,DVp
	SELDOVIA B-5	59.30526 N	151.74697 W	S010S015W14	COr
241-20-10550-2015	SELDOVIA B-5	59.30472 N	151.72745 W	S010S015W13	COr
	SELDOVIA B-5	59.30759 N	151.72234 W	S010S015W13	COr
241-20-10550-2017	SELDOVIA B-5	59.30317 N	151.72367 W	S010S015W13	COr
	SELDOVIA B-5	59.30375 N	151.71997 W	S010S015W13	COr
241-20-10550-2018	SELDOVIA B-5	59.30402 N	151.72595 W	S010S015W13	COs,Ps
	SELDOVIA B-5	59.26882 N	151.70874 W	S010S014W31	COs,Ps
241-20-10550-2018-3010	SELDOVIA B-5	59.29916 N	151.72824 W	S010S015W24	COr,Ps
	SELDOVIA B-5	59.29657 N	151.72964 W	S010S015W24	COr,Ps
241-20-10550-2019	SELDOVIA B-5	59.30005 N	151.71333 W	S010S014W19	COr
	SELDOVIA B-5	59.30256 N	151.71244 W	S010S014W19	COr

WATER BODY NUMBER / NAME	MAP SHEET	LAT.	LONG.	PLSS	SPECIES
241-20-10550-2020	SELDOVIA B-5	59.29878 N	151.71459 W	S010S014W19	COr
	SELDOVIA B-5	59.29839 N	151.71095 W	S010S014W19	COr
241-20-10550-2021	SELDOVIA B-5	59.30142 N	151.70640 W	S010S014W19	COr
	SELDOVIA B-5	59.30324 N	151.70482 W	S010S014W18	COr
241-20-10550-2022	SELDOVIA B-5	59.29939 N	151.71436 W	S010S014W19	COr
	SELDOVIA B-5	59.29738 N	151.70568 W	S010S014W19	COr
241-20-10550-2023	SELDOVIA B-5	59.30129 N	151.70530 W	S010S014W19	CHr,COr
	SELDOVIA B-5	59.30211 N	151.70030 W	S010S014W19	CHr,COr
241-20-10550-2024	SELDOVIA B-5	59.29740 N	151.69745 W	S010S014W19	COpr,Pp,DVp
	SELDOVIA B-5	59.27462 N	151.60360 W	S010S014W26	COp
241-20-10550-2024-3012	SELDOVIA B-5	59.29569 N	151.69450 W	S010S014W19	COr,Ps,DVs
	SELDOVIA B-5	59.29055 N	151.69107 W	S010S014W19	DVs
241-20-10550-2040	SELDOVIA B-5	59.29840 N	151.69260 W	S010S014W19	COr
	SELDOVIA B-5	59.29688 N	151.68811 W	S010S014W20	COr
241-20-10550-2048	SELDOVIA B-5	59.30062 N	151.68733 W	S010S014W20	COr
	SELDOVIA B-5	59.29964 N	151.68323 W	S010S014W20	COr
241-20-10560	SELDOVIA B-5	59.32368 N	151.75962 W	S010S015W11	CHs,Ps,DVp
	SELDOVIA B-5	59.32512 N	151.68874 W	S010S014W08	CHp
241-20-10560-2014	SELDOVIA B-5	59.32088 N	151.72546 W	S010S015W12	DVp
	SELDOVIA B-5	59.31575 N	151.72210 W	S010S015W13	DVp
241-20-10570	SELDOVIA B-5	59.33497 N	151.77282 W	S010S015W02	Ps,DVs
	SELDOVIA B-5	59.33464 N	151.75571 W	S010S015W02	Ps,DVs
241-20-10600	SELDOVIA B-5	59.37272 N	151.85217 W	S009S015W29	DVp
	SELDOVIA B-5	59.37160 N	151.84487 W	S009S015W29	DVp
241-20-10650	SELDOVIA B-6	59.41046 N	151.88760 W	S009S016W12	Ps
	SELDOVIA B-6	59.41046 N	151.88509 W	S009S015W07	Ps
241-30-10375	SELDOVIA B-6	59.28135 N	151.97691 W	S010S016W28	Ps
	SELDOVIA B-6	59.28129 N	151.97322 W	S010S016W28	Ps
241-30-10400	SELDOVIA B-6	59.29509 N	151.98289 W	S010S016W21	Pp
	SELDOVIA B-6	59.29541 N	151.97913 W	S010S016W21	Pp
241-30-10500	SELDOVIA B-6	59.34826 N	151.91821 W	S009S016W35	COs,Ps,Ss,DVsr
English Bay River	SELDOVIA B-5	59.25071 N	151.73939 W	S011S015W01	COp,Pp,Sp,DVsr
241-30-10500-0010	SELDOVIA B-6	59.33047 N	151.90738 W	S010S016W12	COs,Pp,Ss,DVsr

WATER BODY NUMBER / NAME	MAP SHEET	LAT.	LONG.	PLSS	SPECIES
241-30-10500-0020	SELDOVIA B-5	59.31269 N	151.86932 W	S010S015W18	COs,Pp,Ss,DVsr
241-30-10500-0030	SELDOVIA B-5	59.27740 N	151.77961 W	S010S015W27	COs,Pp,Ss,DVsr
241-30-10500-0910	SELDOVIA B-5	59.26712 N	151.75373 W	S010S015W35	COr
241-30-10500-2009	SELDOVIA B-5	59.30688 N	151.85567 W	S010S015W17	COr
	SELDOVIA B-5	59.30802 N	151.85473 W	S010S015W17	COr
241-30-10500-2012	SELDOVIA B-5	59.30645 N	151.85440 W	S010S015W17	COr
	SELDOVIA B-5	59.30567 N	151.85538 W	S010S015W17	COr
241-30-10500-2014	SELDOVIA B-5	59.30616 N	151.85330 W	S010S015W17	COr
	SELDOVIA B-5	59.30476 N	151.85543 W	S010S015W17	COr
241-30-10500-2018	SELDOVIA B-5	59.30528 N	151.85313 W	S010S015W17	COr
	SELDOVIA B-5	59.30368 N	151.85309 W	S010S015W17	COr
241-30-10500-2031	SELDOVIA B-5	59.30101 N	151.81606 W	S010S015W21	COr
	SELDOVIA B-5	59.30060 N	151.81266 W	S010S015W21	COr
241-30-10500-2039	SELDOVIA B-5	59.29702 N	151.81151 W	S010S015W21	COr
	SELDOVIA B-5	59.29451 N	151.80398 W	S010S015W21	COr
241-30-10500-2051	SELDOVIA B-5	59.28273 N	151.78228 W	S010S015W27	COr
	SELDOVIA B-5	59.28340 N	151.78001 W	S010S015W27	COr
241-30-10500-2061	SELDOVIA B-5	59.27436 N	151.77389 W	S010S015W26	COr
	SELDOVIA B-5	59.27465 N	151.77127 W	S010S015W26	COr
241-30-10500-2071	SELDOVIA B-5	59.26739 N	151.75187 W	S010S015W35	COr
	SELDOVIA B-5	59.26737 N	151.74865 W	S010S015W35	COr
241-40-10297	SELDOVIA A-5	59.23551 N	151.81630 W	S011S015W09	Ps
	SELDOVIA A-5	59.23450 N	151.81577 W	S011S015W09	Ps
241-40-10299	SELDOVIA A-5	59.23762 N	151.81284 W	S011S015W09	Ps
	SELDOVIA A-5	59.23717 N	151.80988 W	S011S015W09	Ps
241-40-10300	SELDOVIA A-5	59.23912 N	151.81270 W	S011S015W09	CHs,Ps
*Koyuktolik (Dogfish) Bay Head End	SELDOVIA A-5	59.24581 N	151.78618 W	S011S015W03	CHs,Ps
241-40-10300-2002	SELDOVIA A-5	59.24042 N	151.81073 W	S011S015W09	CHs,Ps
	SELDOVIA A-5	59.23963 N	151.80888 W	S011S015W09	CHs,Ps
241-40-10300-2004	SELDOVIA A-5	59.24185 N	151.81052 W	S011S015W09	CHs,Ps
	SELDOVIA A-5	59.24102 N	151.80893 W	S011S015W09	CHs,Ps

WATER BODY NUMBER / NAME	MAP SHEET	LAT.	LONG.	PLSS	SPECIES
241-40-10300-2007	SELDOVIA A-5	59.24243 N	151.80987 W	S011S015W09	CHs,Ps
	SELDOVIA A-5	59.24400 N	151.80929 W	S011S015W09	CHs,Ps
241-40-10300-2010	SELDOVIA A-5	59.24203 N	151.79819 W	S011S015W10	CHs,Ps
	SELDOVIA A-5	59.24367 N	151.79706 W	S011S015W10	CHs,Ps
241-40-10300-2010-3001	SELDOVIA A-5	59.24346 N	151.79768 W	S011S015W10	CHs,Ps
	SELDOVIA A-5	59.24472 N	151.79765 W	S011S015W10	CHs,Ps
241-40-10300-2012	SELDOVIA A-5	59.24265 N	151.79607 W	S011S015W10	CHs,Ps
	SELDOVIA A-5	59.24245 N	151.79137 W	S011S015W10	CHs,Ps
241-40-10300-2020	SELDOVIA A-5	59.24511 N	151.78764 W	S011S015W03	Ps
	SELDOVIA A-5	59.24501 N	151.78108 W	S011S015W03	Ps
241-40-10300-2020-3005	SELDOVIA A-5	59.24570 N	151.78248 W	S011S015W03	Ps
	SELDOVIA A-5	59.24700 N	151.78188 W	S011S015W03	Ps
241-40-10309	SELDOVIA A-5	59.24560 N	151.85970 W	S011S015W06	Ps
	SELDOVIA A-5	59.24934 N	151.85924 W	S011S015W06	Ps
241-40-10320	SELDOVIA B-5	59.25038 N	151.86086 W	S011S015W06	CHs,Ps
*Dogfish Left Hand Creek	SELDOVIA B-5	59.25780 N	151.82654 W	S011S015W04	CHs
241-40-10325	SELDOVIA B-5	59.25013 N	151.86343 W	S011S015W06	CHs,Ps
*Dogfish Left Left Hand Creek	SELDOVIA B-5	59.26775 N	151.86705 W	S010S015W31	CHs,Ps
242-10-10196	SELDOVIA A-5	59.12258 N	151.71383 W	S012S014W19	Ps
*Perl Island Stream	SELDOVIA A-5	59.12217 N	151.70999 W	S012S014W19	Ps
242-10-10196-0010	SELDOVIA A-5	59.12321 N	151.70656 W	S012S014W19	Pp
242-10-10200	SELDOVIA A-5	59.16433 N	151.69739 W	S012S014W06	COr,Ps,Sp,DVp
*Anderson Beach Lake Creek	SELDOVIA A-5	59.18269 N	151.70925 W	S011S014W31	Ps
242-10-10200-0010	SELDOVIA A-5	59.17405 N	151.70906 W	S011S014W31	COp,Pp,Sp,DVp
*Anderson Beach Lake					
242-10-10200-2003	SELDOVIA A-5	59.16451 N	151.69744 W	S012S014W06	COr,Ps,Ss,DVp
	SELDOVIA A-5	59.17129 N	151.68460 W	S012S014W05	COr,Ps,Ss,DVp
242-10-10200-2003-0010	SELDOVIA A-5	59.17266 N	151.68211 W	S012S014W05	COr,Pp,Ss,DVp
242-10-10200-2003-3008	SELDOVIA A-5	59.17276 N	151.67850 W	S011S014W32	COs,Ps,DVp
	SELDOVIA A-5	59.17489 N	151.67508 W	S011S014W32	COs,Ps
242-10-10200-2003-3008-0910	SELDOVIA A-5	59.17360 N	151.67624 W	S011S014W32	COr,Pp,DVr

WATER BODY NUMBER / NAME	MAP SHEET	LAT.	LONG.	PLSS	SPECIES
242-10-10200-2003-3010	SELDOVIA A-5	59.17295 N	151.67986 W	S011S014W32	COr,Ps,Sr
	SELDOVIA A-5	59.17835 N	151.67198 W	S011S014W32	COr,Ps
242-10-10200-2003-3011	SELDOVIA A-5	59.17353 N	151.68111 W	S011S014W32	COr,Ps
	SELDOVIA A-5	59.17480 N	151.67958 W	S011S014W32	COr,Ps
242-10-10200-2026	SELDOVIA A-5	59.17631 N	151.71472 W	S011S014W31	COr
	SELDOVIA A-5	59.17711 N	151.71230 W	S011S014W31	COr
242-10-10200-2034	SELDOVIA A-5	59.17989 N	151.71274 W	S011S014W31	COr,Ps
	SELDOVIA A-5	59.18083 N	151.71008 W	S011S014W31	COr,Ps
242-10-10220	SELDOVIA A-5	59.20305 N	151.70246 W	S011S014W19	CHs,Ps
	SELDOVIA A-5	59.19877 N	151.69878 W	S011S014W30	CHs,Ps
242-10-10221	SELDOVIA A-5	59.20404 N	151.70223 W	S011S014W19	Ps
	SELDOVIA A-5	59.20127 N	151.69928 W	S011S014W30	Ps
242-10-10221-2009	SELDOVIA A-5	59.20234 N	151.70009 W	S011S014W19	Ps
	SELDOVIA A-5	59.20325 N	151.69806 W	S011S014W19	Ps
242-10-10230	SELDOVIA A-5	59.22080 N	151.70175 W	S011S014W18	CHp,COp,Ps
	SELDOVIA A-5	59.20747 N	151.66836 W	S011S014W20	CHp,Ps
242-10-10230-2003	SELDOVIA A-5	59.22046 N	151.70156 W	S011S014W18	Ps
	SELDOVIA A-5	59.22127 N	151.69855 W	S011S014W18	Ps
242-10-10230-2011	SELDOVIA A-5	59.21839 N	151.69290 W	S011S014W18	Ps
	SELDOVIA A-5	59.21796 N	151.68990 W	S011S014W17	Ps
242-10-10230-2014	SELDOVIA A-5	59.21649 N	151.68776 W	S011S014W17	Ps
	SELDOVIA A-5	59.21511 N	151.68612 W	S011S014W20	Ps
242-10-10230-2014-3003	SELDOVIA A-5	59.21612 N	151.68755 W	S011S014W17	Ps
	SELDOVIA A-5	59.21578 N	151.68567 W	S011S014W20	Ps
242-10-10230-2021	SELDOVIA A-5	59.21490 N	151.68336 W	S011S014W20	COr,Ps
	SELDOVIA A-5	59.21352 N	151.67870 W	S011S014W20	COr,Ps
242-10-10230-2029	SELDOVIA A-5	59.20851 N	151.67188 W	S011S014W20	Ps
	SELDOVIA A-5	59.20999 N	151.67042 W	S011S014W20	Ps
242-10-10240	SELDOVIA A-5	59.22387 N	151.69559 W	S011S014W18	CHs,Ps
	SELDOVIA A-5	59.22511 N	151.68847 W	S011S014W17	CHs,Ps
242-10-10249	SELDOVIA A-5	59.22364 N	151.70250 W	S011S014W18	CHp,Ps
	SELDOVIA A-5	59.22459 N	151.70109 W	S011S014W18	CHp,Ps
242-10-10250	SELDOVIA A-5	59.22400 N	151.70400 W	S011S014W18	CHs,Ps
	SELDOVIA A-5	59.22493 N	151.70272 W	S011S014W18	CHs,Ps

WATER BODY NUMBER / NAME	MAP SHEET	LAT.	LONG.	PLSS	SPECIES
242-10-10261	SELDOVIA A-5	59.21448 N	151.81149 W	S011S015W21	Ps
	SELDOVIA A-5	59.21641 N	151.80898 W	S011S015W16	Ps
242-10-10270	SELDOVIA A-5	59.15321 N	151.80151 W	S012S015W10	COp
*Elizabeth Creek	SELDOVIA A-5	59.17029 N	151.80817 W	S012S015W04	COp
242-10-10270-0010	SELDOVIA A-5	59.15453 N	151.80384 W	S012S015W09	COpr
*Elizabeth Lake					
242-20-10170	SELDOVIA A-5	59.20720 N	151.56438 W	S011S014W24	Ps
	SELDOVIA A-5	59.20861 N	151.56421 W	S011S014W24	Ps
242-20-10190	SELDOVIA A-5	59.18433 N	151.63183 W	S011S014W34	Ps
*Chugach Bay Creek	SELDOVIA A-5	59.18333 N	151.65194 W	S011S014W33	Ps
242-31-10080	SELDOVIA A-4	59.22012 N	151.20291 W	S011S011W18	Ps
	SELDOVIA A-4	59.22117 N	151.20053 W	S011S011W18	Ps
242-31-10090	SELDOVIA A-4	59.22241 N	151.21648 W	S011S012W13	CHp,Pp
	SELDOVIA A-4	59.22632 N	151.21292 W	S011S012W13	CHp,Pp
242-31-10100	SELDOVIA A-4	59.22289 N	151.22960 W	S011S012W13	CHp,Pp
	SELDOVIA A-4	59.24203 N	151.23902 W	S011S012W12	CHp,Pp
242-31-10100-2011	SELDOVIA A-4	59.24046 N	151.23764 W	S011S012W12	CHp,Pp
	SELDOVIA A-4	59.24011 N	151.24124 W	S011S012W11	CHp,Pp
242-31-10100-2014	SELDOVIA A-4	59.23974 N	151.23646 W	S011S012W12	CHp,Pp
	SELDOVIA A-4	59.24170 N	151.22155 W	S011S012W12	CHp,Pp
242-31-10100-2014-3012	SELDOVIA A-4	59.23972 N	151.22988 W	S011S012W12	CHp,Pp
	SELDOVIA A-4	59.23858 N	151.22321 W	S011S012W12	CHp,Pp
242-31-10110	SELDOVIA A-4	59.24415 N	151.30056 W	S011S012W09	CHp,Pp
	SELDOVIA A-4	59.24938 N	151.29564 W	S011S012W03	CHp,Pp
242-31-10110-2013	SELDOVIA A-4	59.24706 N	151.29790 W	S011S012W04	CHp,Pp
	SELDOVIA A-4	59.24938 N	151.30788 W	S011S012W04	CHp,Pp
242-31-10114	SELDOVIA B-4	59.26728 N	151.39165 W	S010S013W36	Ps
	SELDOVIA B-4	59.26640 N	151.38902 W	S010S013W36	Ps
242-31-10115	SELDOVIA A-4	59.23876 N	151.36835 W	S011S012W07	Ps
	SELDOVIA A-4	59.23785 N	151.35927 W	S011S012W07	Ps
242-31-10116	SELDOVIA B-4	59.27011 N	151.39361 W	S010S013W36	Ps
	SELDOVIA B-4	59.27133 N	151.39142 W	S010S013W36	Ps
242-31-10117	SELDOVIA B-4	59.27032 N	151.39671 W	S010S013W36	Ps
	SELDOVIA B-4	59.27186 N	151.39285 W	S010S013W36	Ps

WATER BODY NUMBER / NAME	MAP SHEET	LAT.	LONG.	PLSS	SPECIES
242-31-10119	SELDOVIA B-4	59.28037 N	151.40603 W	S010S013W25	COr,Ps
	SELDOVIA B-4	59.28541 N	151.40909 W	S010S013W25	COr
242-31-10119-2010	SELDOVIA B-4	59.28251 N	151.40608 W	S010S013W25	Ps
	SELDOVIA B-4	59.28118 N	151.40193 W	S010S013W25	Ps
242-31-10119-2010-3005	SELDOVIA B-4	59.28177 N	151.40419 W	S010S013W25	Ps
	SELDOVIA B-4	59.28280 N	151.40196 W	S010S013W25	Ps
242-31-10120	SELDOVIA B-4	59.27383 N	151.40618 W	S010S013W36	CHs,COsr,Ps,Ss,DVp
Rocky River	SELDOVIA B-4	59.37545 N	151.42357 W	S009S013W23	COs
242-31-10120-2149	SELDOVIA B-4	59.28524 N	151.41896 W	S010S013W26	COr
	SELDOVIA B-4	59.28684 N	151.42703 W	S010S013W26	COr
242-31-10120-2155	SELDOVIA B-4	59.28789 N	151.42023 W	S010S013W26	CHs,COp,Ps,Sp,DVp
	SELDOVIA B-4	59.29266 N	151.43651 W	S010S013W23	CHs,COp,Ps,Sp,DVp
242-31-10120-2155-3038	SELDOVIA B-4	59.29232 N	151.42811 W	S010S013W23	COr
	SELDOVIA B-4	59.29544 N	151.42966 W	S010S013W23	COr
242-31-10120-2155-3040	SELDOVIA B-4	59.29213 N	151.42914 W	S010S013W23	COr
	SELDOVIA B-4	59.29578 N	151.43140 W	S010S013W23	COr
242-31-10120-2155-3048	SELDOVIA B-4	59.29316 N	151.43335 W	S010S013W23	CHs,COsr,Ps,Ss
	SELDOVIA B-4	59.31900 N	151.48175 W	S010S013W09	Ps
242-31-10120-2159	SELDOVIA B-4	59.29455 N	151.41887 W	S010S013W23	COr,Ps
	SELDOVIA B-4	59.29396 N	151.40946 W	S010S013W24	COr,Ps
242-31-10120-2160	SELDOVIA B-4	59.30333 N	151.41923 W	S010S013W14	COp,Ss
	SELDOVIA B-4	59.30766 N	151.40543 W	S010S013W13	Ss
242-31-10120-2160-0010	SELDOVIA B-4	59.30048 N	151.41098 W	S010S013W23	COp,Ss
242-31-10120-2251	SELDOVIA B-4	59.32853 N	151.43906 W	S010S013W10	COr,Pp,Sp
	SELDOVIA B-4	59.32972 N	151.44045 W	S010S013W10	COr,Pp,Sp
242-31-10120-2272	SELDOVIA B-4	59.34022 N	151.44226 W	S010S013W03	COr,Ps
	SELDOVIA B-4	59.34112 N	151.43680 W	S010S013W02	COr,Ps
242-31-10120-2272-3007	SELDOVIA B-4	59.34073 N	151.43881 W	S010S013W03	COr,Ps
	SELDOVIA B-4	59.34178 N	151.43932 W	S010S013W03	COr,Ps
242-31-10120-2282	SELDOVIA B-4	59.34552 N	151.43874 W	S010S013W03	Ps
	SELDOVIA B-4	59.34730 N	151.42616 W	S009S013W35	Ps
242-31-10122	SELDOVIA B-4	59.27084 N	151.40993 W	S010S013W35	Ps
	SELDOVIA B-4	59.27018 N	151.41423 W	S010S013W35	Ps

WATER BODY NUMBER / NAME	MAP SHEET	LAT.	LONG.	PLSS	SPECIES
242-31-10125	SELDOVIA B-4	59.25869 N	151.41420 W	S011S013W02	Ps
	SELDOVIA B-4	59.26090 N	151.41558 W	S010S013W35	Ps
242-31-10130	SELDOVIA B-4	59.27250 N	151.44130 W	S010S013W34	CHs,Ps
	SELDOVIA B-4	59.27464 N	151.43904 W	S010S013W27	CHs,Ps
242-32-10140	SELDOVIA A-4	59.24745 N	151.45076 W	S011S013W03	CHs,Ps,DVsr
	SELDOVIA B-4	59.27530 N	151.49842 W	S010S013W29	CHs,Ps,DVr
242-32-10150	SELDOVIA A-4	59.23129 N	151.49643 W	S011S013W08	Ps
	SELDOVIA A-5	59.23179 N	151.50104 W	S011S013W08	Ps
242-32-10155	SELDOVIA A-5	59.22976 N	151.51924 W	S011S013W17	CHs,Ps
	SELDOVIA A-5	59.23129 N	151.52016 W	S011S013W08	CHs,Ps
242-32-10160	SELDOVIA A-5	59.23440 N	151.56148 W	S011S014W12	CHs,COs,Ps
	SELDOVIA A-5	59.23941 N	151.56356 W	S011S014W12	CHs,COs,Ps
242-32-10160-2007	SELDOVIA A-5	59.23544 N	151.56188 W	S011S014W12	CHs,Ps
	SELDOVIA A-5	59.23695 N	151.56472 W	S011S014W12	CHs,Ps
242-32-10170	SELDOVIA A-5	59.23045 N	151.57563 W	S011S014W13	CHs,COs,Ps
	SELDOVIA B-5	59.25290 N	151.63765 W	S011S014W04	Ps
242-32-10170-2015	SELDOVIA A-5	59.23260 N	151.58881 W	S011S014W11	Ps
	SELDOVIA A-5	59.23653 N	151.62165 W	S011S014W10	Ps
242-32-10170-2024	SELDOVIA A-5	59.23768 N	151.60484 W	S011S014W11	COr
	SELDOVIA A-5	59.24137 N	151.60227 W	S011S014W11	COr
242-32-10170-2037	SELDOVIA A-5	59.24582 N	151.61980 W	S011S014W03	COr
	SELDOVIA A-5	59.24671 N	151.61847 W	S011S014W03	COr
242-32-10170-2045	SELDOVIA A-5	59.24910 N	151.62894 W	S011S014W03	Ps
	SELDOVIA B-5	59.25213 N	151.64181 W	S011S014W04	Ps
242-32-10175	SELDOVIA A-5	59.22606 N	151.57855 W	S011S014W14	Ps
	SELDOVIA A-5	59.22424 N	151.58866 W	S011S014W14	Ps
242-32-10180	SELDOVIA A-5	59.22596 N	151.57298 W	S011S014W13	CHs,COs,Ps
	SELDOVIA A-5	59.22044 N	151.59062 W	S011S014W14	CHs,COs,Ps
242-32-10182	SELDOVIA A-5	59.22446 N	151.56170 W	S011S014W13	Ps
	SELDOVIA A-5	59.22056 N	151.55931 W	S011S014W13	Ps
242-32-10183	SELDOVIA A-5	59.22404 N	151.56101 W	S011S014W13	Ps
	SELDOVIA A-5	59.22324 N	151.55987 W	S011S014W13	Ps
242-32-10185	SELDOVIA A-5	59.22506 N	151.55269 W	S011S014W13	Ps
	SELDOVIA A-5	59.22383 N	151.55297 W	S011S014W13	Ps

WATER BODY NUMBER / NAME	MAP SHEET	LAT.	LONG.	PLSS	SPECIES
242-32-10186	SELDOVIA A-5	59.22497 N	151.55123 W	S011S014W13	Ps
	SELDOVIA A-5	59.22397 N	151.55018 W	S011S014W13	Ps
242-41-10380	SELDOVIA B-3	59.25588 N	150.97431 W	S011S010W04	Ps
	SELDOVIA B-3	59.25549 N	150.96837 W	S011S010W04	Ps
242-41-10390	SELDOVIA B-3	59.27761 N	150.96749 W	S010S010W28	Ps
	SELDOVIA B-3	59.27419 N	150.95583 W	S010S010W27	Ps
242-42-10430	SELDOVIA B-4	59.29299 N	151.14575 W	S010S011W21	CHs,COs,Ps
*Island Creek	SELDOVIA B-4	59.31590 N	151.14281 W	S010S011W16	CHs,COs,Ps
242-42-10440	SELDOVIA B-4	59.30792 N	151.20525 W	S010S011W18	CHs,Ps
	SELDOVIA B-4	59.31744 N	151.20163 W	S010S011W07	CHs,Ps
242-42-10442	SELDOVIA B-4	59.30954 N	151.21301 W	S010S012W13	CHs,Ps
	SELDOVIA B-4	59.31335 N	151.21499 W	S010S012W13	CHs,Ps
242-42-10450	SELDOVIA B-4	59.31282 N	151.30389 W	S010S012W16	CHs,Ps
*Slide Creek	SELDOVIA B-4	59.32299 N	151.29493 W	S010S012W10	CHs,Ps
242-42-10460	SELDOVIA B-4	59.30938 N	151.31653 W	S010S012W16	CHs,COs,Ps,Sp
Port Dick Creek	SELDOVIA B-4	59.30958 N	151.39899 W	S010S013W13	Ps
242-42-10460-2010	SELDOVIA B-4	59.30953 N	151.36032 W	S010S012W18	Ps
*Port Dick Creek	SELDOVIA B-4	59.32744 N	151.35798 W	S010S012W07	Ps
242-43-10400	SELDOVIA B-3	59.31157 N	151.01992 W	S010S010W18	Ps
	SELDOVIA B-3	59.30961 N	151.00932 W	S010S010W17	Ps
242-43-10410	SELDOVIA B-3	59.32309 N	151.02165 W	S010S010W07	Ps
	SELDOVIA B-3	59.32317 N	151.01691 W	S010S010W08	Ps
242-43-10418	SELDOVIA B-3	59.31926 N	151.04058 W	S010S010W07	Ps
	SELDOVIA B-3	59.32631 N	151.04679 W	S010S011W12	Ps
242-43-10420	SELDOVIA B-3	59.31961 N	151.04427 W	S010S010W07	CHp,Ps
	SELDOVIA B-3	59.31233 N	151.06578 W	S010S011W13	CHp,Ps
243-10-10030	ILIAMNA A-4	59.02244 N	154.16577 W	S013S029W29	CHs,COp,Kp,Ps,Ss,ACp
Little Kamishak River	MT KATMAI D-2	58.96690 N	154.45478 W	S014S031W16	CHs,COp,Kp,Ps,Ss,ACp
243-10-10030-2015	ILIAMNA A-4	59.02158 N	154.22791 W	S013S030W26	CHs,COp,Kp,Ps,Ss,ACp
Strike Creek	ILIAMNA A-4	59.01769 N	154.25170 W	S013S030W27	CHs,COp,Kp,Ps,Ss,ACp
243-10-10040	ILIAMNA A-4	59.02503 N	154.15780 W	S013S029W29	CHs,COs,Ps,Ss,ACp
Kamishak River	MT KATMAI D-2	58.78923 N	154.33539 W	S016S030W18	CHs,COs,Ps,Ss,ACp
243-10-10040-2021	MT KATMAI D-1	58.99039 N	154.15846 W	S014S029W05	COr
	MT KATMAI D-1	58.97784 N	154.13877 W	S014S029W09	COr

WATER BODY NUMBER / NAME	MAP SHEET	LAT.	LONG.	PLSS	SPECIES
243-10-10040-2031	MT KATMAI D-1	58.97758 N	154.17103 W	S014S029W07	COr
	MT KATMAI D-1	58.97248 N	154.14611 W	S014S029W08	COr
243-10-10040-2041	MT KATMAI D-1	58.95838 N	154.16758 W	S014S029W17	COr
	MT KATMAI D-1	58.94992 N	154.15088 W	S014S029W20	COr
243-10-10040-2059	MT KATMAI D-1	58.93797 N	154.18757 W	S014S029W30	COr
	MT KATMAI D-1	58.92711 N	154.17078 W	S014S029W31	COr
243-10-10040-2069	MT KATMAI D-1	58.91591 N	154.19920 W	S014S030W36	COr
	MT KATMAI D-1	58.91001 N	154.17044 W	S015S029W06	COr
243-10-10040-2073	MT KATMAI D-1	58.91394 N	154.20007 W	S014S030W36	COr
	MT KATMAI D-1	58.89988 N	154.18304 W	S015S029W06	COr
243-10-10040-2087	MT KATMAI D-1	58.88484 N	154.19710 W	S015S030W12	CHs,COs,Ps
South Fork Kamishak River	MT KATMAI D-1	58.82896 N	154.14897 W	S015S029W32	CHs,COs,Ps
243-10-10040-2125	MT KATMAI D-1	58.83825 N	154.22767 W	S015S030W35	COr
	MT KATMAI D-1	58.81423 N	154.25965 W	S016S030W03	COr
243-10-10040-2141	MT KATMAI D-1	58.82112 N	154.27123 W	S016S030W03	COr
	MT KATMAI D-1	58.80876 N	154.26329 W	S016S030W10	COr
243-10-10050	ILIAMNA A-4	59.02414 N	154.14506 W	S013S029W29	CHs,COs,Ps,ACp
	MT KATMAI D-1	58.99442 N	154.01528 W	S014S028W06	CHs,COs,Ps,ACp
243-10-10070	ILIAMNA A-3	59.07434 N	154.01559 W	S013S028W06	CHs,Ps
	ILIAMNA A-3	59.06957 N	154.01870 W	S013S028W07	CHs,Ps
243-10-10074	ILIAMNA A-3	59.06208 N	153.92815 W	S013S028W10	Ps
	ILIAMNA A-3	59.05881 N	153.92873 W	S013S028W10	Ps
243-10-10075	ILIAMNA A-3	59.05986 N	153.88167 W	S013S028W12	Ps
	ILIAMNA A-3	59.05681 N	153.88572 W	S013S028W13	Ps
243-20-10020	ILIAMNA A-4	59.15696 N	154.24288 W	S012S029W07	CHp,COp,Pp,Sp
Paint River	ILIAMNA A-4	59.15733 N	154.24556 W	S012S030W12	CHp,COp,Pp,Sp
243-20-10035	ILIAMNA A-4	59.11997 N	154.26157 W	S012S030W24	CHs,COs,Ks,Pp,ACp
McNeil River	ILIAMNA A-4	59.04360 N	154.49069 W	S013S031W17	CHs,COs,ACp
243-20-10050	ILIAMNA A-4	59.11051 N	154.25415 W	S012S030W25	COr,Ss,ACp
Mikfik Creek	ILIAMNA A-4	59.08280 N	154.27417 W	S013S030W03	Ss,ACp
243-20-10050-0010	ILIAMNA A-4	59.08126 N	154.28183 W	S013S030W04	Ss,ACp
*Mikfik Lake					
243-20-10050-2005	ILIAMNA A-4	59.10724 N	154.25570 W	S012S030W25	COr
*Joe's Creek	ILIAMNA A-4	59.08930 N	154.25454 W	S012S030W36	COr

WATER BODY NUMBER / NAME	MAP SHEET	LAT.	LONG.	PLSS	SPECIES
243-20-10060	ILIAMNA A-4	59.11629 N	154.24976 W	S012S030W24	COr
*Water Creek	ILIAMNA A-4	59.11623 N	154.24577 W	S012S030W24	COr
243-20-10060-2006	ILIAMNA A-4	59.11623 N	154.24577 W	S012S030W24	COr
*Walker Creek	ILIAMNA A-4	59.11580 N	154.24587 W	S012S030W24	COr
243-30-10200	ILIAMNA A-4	59.21670 N	154.14398 W	S011S029W15	COp,Sp,ACp
*Chenik Creek	ILIAMNA A-4	59.20954 N	154.18957 W	S011S029W20	COr,Spr,ACp
243-30-10200-0010	ILIAMNA A-4	59.20459 N	154.20851 W	S011S029W20	Ssr,ACp
Chenik Lake					
243-40-10010	ILIAMNA B-4	59.27743 N	154.13167 W	S010S029W27	CHs,COp,Ps,Ss
Amakdedori Creek	ILIAMNA B-4	59.30155 N	154.22395 W	S010S029W19	CHp,COp,Pp
243-40-10010-0020	ILIAMNA B-4	59.30210 N	154.23046 W	S010S029W19	CHp,COp,Pp
243-40-10010-2008	ILIAMNA B-4	59.30036 N	154.14974 W	S010S029W22	COs,CHs,Ss
	ILIAMNA B-4	59.33784 N	154.17501 W	S010S029W04	Ss
243-40-10010-2008-3030	ILIAMNA B-4	59.32612 N	154.14352 W	S010S029W10	COr
	ILIAMNA B-4	59.33396 N	154.14395 W	S010S029W03	COr
243-50-10020	ILIAMNA B-3	59.39859 N	153.98078 W	S009S028W15	COs,Ps,Ss
	ILIAMNA B-3	59.41065 N	153.97354 W	S009S028W10	COs,Ps,Ss
243-50-10040	ILIAMNA B-4	59.37527 N	154.13131 W	S009S029W23	CHs
*Bruin Bay Right Hand Creek	ILIAMNA B-4	59.38905 N	154.12805 W	S009S029W23	CHs
243-50-10050	ILIAMNA B-4	59.37460 N	154.13963 W	S009S029W27	CHs,COp,Ps,Sp,SHp
*Bruin Bay River	ILIAMNA B-4	59.39185 N	154.24624 W	S009S030W13	CHs,COp,Ps,Ss
243-50-10050-2014	ILIAMNA B-4	59.37919 N	154.23908 W	S009S029W19	CHs,Ps
	ILIAMNA B-4	59.40577 N	154.23702 W	S009S029W07	CHs,Ps
243-60-10180	ILIAMNA B-3	59.42027 N	153.84924 W	S009S027W04	Ps
	ILIAMNA B-3	59.42249 N	153.84578 W	S009S027W04	Ps
243-60-10190	ILIAMNA B-3	59.42960 N	153.77354 W	S009S027W02	Ps
	ILIAMNA B-3	59.43663 N	153.79419 W	S008S027W36	Ps
244-10-10010	SELDOVIA D-5	59.79535 N	151.85468 W	S004S015W28	CHp,COsr,Ksr,Pp,Sp,DVp,SHp
Anchor River	SELDOVIA D-4	59.79615 N	151.20767 W	S004S011W29	COs,Ks,DVp
244-10-10010-2003	SELDOVIA D-5	59.78117 N	151.85824 W	S004S015W33	CHr,COr
	SELDOVIA D-5	59.78018 N	151.85803 W	S004S015W33	CHr,COr
244-10-10010-2004	SELDOVIA D-5	59.77675 N	151.86350 W	S005S015W05	COr
	SELDOVIA D-5	59.77408 N	151.86370 W	S005S015W05	COr

WATER BODY NUMBER / NAME	MAP SHEET	LAT.	LONG.	PLSS	SPECIES
244-10-10010-2004-3011	SELDOVIA D-5	59.77429 N	151.86373 W	S005S015W05	COr
	SELDOVIA D-5	59.77418 N	151.86315 W	S005S015W05	COr
244-10-10010-2005	SELDOVIA D-5	59.77601 N	151.86010 W	S005S015W05	COr
	SELDOVIA D-5	59.77762 N	151.85977 W	S005S015W05	COr
244-10-10010-2006	SELDOVIA D-5	59.77530 N	151.86246 W	S005S015W05	COr
	SELDOVIA D-5	59.77396 N	151.85917 W	S005S015W05	COr
244-10-10010-2009	SELDOVIA D-5	59.77029 N	151.84268 W	S005S015W04	COr
	SELDOVIA D-5	59.77112 N	151.84344 W	S005S015W04	COr
244-10-10010-2011	SELDOVIA D-5	59.77253 N	151.83397 W	S005S015W04	COs,Ks,Ps,DVpr,SHp
North Fork Anchor River	SELDOVIA D-5	59.81031 N	151.50716 W	S004S013W22	DVr
244-10-10010-2011-3008	SELDOVIA D-5	59.77721 N	151.81963 W	S005S015W03	COr,Kr
	SELDOVIA D-5	59.77954 N	151.77911 W	S004S015W36	COr
244-10-10010-2011-3023	SELDOVIA D-5	59.79803 N	151.80469 W	S004S015W26	COp,Kr
	SELDOVIA D-5	59.82280 N	151.79593 W	S004S015W23	COr
244-10-10010-2011-3027	SELDOVIA D-5	59.80274 N	151.77370 W	S004S015W25	COr
	SELDOVIA D-5	59.82351 N	151.74240 W	S004S014W18	COr
244-10-10010-2011-3031	SELDOVIA D-5	59.79647 N	151.74086 W	S004S014W30	COs,Ks,DVp,SHp
Chakok River	SELDOVIA D-5	59.89383 N	151.62579 W	S003S014W26	COr
244-10-10010-2011-3031-4016	SELDOVIA D-5	59.81659 N	151.71412 W	S004S014W20	COr,DVr
	SELDOVIA D-5	59.81746 N	151.69883 W	S004S014W21	COr,DVr
244-10-10010-2011-3031-4022	SELDOVIA D-5	59.83027 N	151.70969 W	S004S014W17	COr,DVr
	SELDOVIA D-5	59.82446 N	151.60528 W	S004S014W13	COr
244-10-10010-2011-3031-4022-5030	SELDOVIA D-5	59.82197 N	151.60602 W	S004S014W24	DVr
	SELDOVIA D-5	59.82117 N	151.58454 W	S004S013W19	DVr
244-10-10010-2011-3031-4030	SELDOVIA D-5	59.84646 N	151.68916 W	S004S014W09	COr,DVr
	SELDOVIA D-5	59.83647 N	151.63727 W	S004S014W14	COr
244-10-10010-2011-3031-4034	SELDOVIA D-5	59.85462 N	151.65426 W	S004S014W03	COr
	SELDOVIA D-5	59.84991 N	151.61550 W	S004S014W12	COr
244-10-10010-2011-3031-4036	SELDOVIA D-5	59.85791 N	151.65604 W	S004S014W03	COr
	SELDOVIA D-5	59.85178 N	151.61477 W	S004S014W01	COr
244-10-10010-2011-3031-4038	SELDOVIA D-5	59.85999 N	151.65873 W	S004S014W03	COr,Kp,DVr
	SELDOVIA D-5	59.85982 N	151.55179 W	S004S013W05	COr
244-10-10010-2011-3031-4038-5021	SELDOVIA D-5	59.87537 N	151.61239 W	S003S014W36	COr,Kr
	SELDOVIA D-5	59.90041 N	151.56661 W	S003S013W19	COr

WATER BODY NUMBER / NAME	MAP SHEET	LAT.	LONG.	PLSS	SPECIES
244-10-10010-2011-3031-4038-5029	SELDOVIA D-5	59.87372 N	151.61507 W	S003S014W36	COr,DVr
	SELDOVIA D-5	59.87096 N	151.60559 W	S003S014W36	COr,DVr
244-10-10010-2011-3031-4038-5033	SELDOVIA D-5	59.87764 N	151.59781 W	S003S014W36	COsr,DVr
	SELDOVIA D-5	59.88408 N	151.55335 W	S003S013W29	DVr
244-10-10010-2011-3031-4038-5033-6008	SELDOVIA D-5	59.88335 N	151.59290 W	S003S013W30	COsr,DVr
	SELDOVIA D-5	59.88082 N	151.56006 W	S003S013W29	DVr
244-10-10010-2011-3035	SELDOVIA D-5	59.80369 N	151.69532 W	S004S014W28	COr
	SELDOVIA D-5	59.80807 N	151.69107 W	S004S014W28	COr
244-10-10010-2011-3071	SELDOVIA D-5	59.79714 N	151.55994 W	S004S013W29	Ks,DVr
North Fork Anchor River	SELDOVIA D-5	59.82317 N	151.51867 W	S004S013W16	DVr
244-10-10010-2011-3071-4080	SELDOVIA D-5	59.81378 N	151.53849 W	S004S013W20	DVr
	SELDOVIA D-5	59.82221 N	151.54368 W	S004S013W20	DVr
244-10-10010-2021	SELDOVIA D-5	59.75669 N	151.78314 W	S005S015W11	COsr,Ksr,DVr,SHr
*Two Moose Creek	SELDOVIA D-5	59.76815 N	151.65856 W	S005S014W04	COr,DVr
244-10-10010-2021-3009	SELDOVIA D-5	59.75864 N	151.77995 W	S005S015W11	COr
	SELDOVIA D-5	59.76149 N	151.78013 W	S005S015W11	COr
244-10-10010-2021-3029	SELDOVIA D-5	59.77586 N	151.72374 W	S005S014W06	COr,DVr
	SELDOVIA D-5	59.77717 N	151.64688 W	S005S014W03	COr
244-10-10010-2025	SELDOVIA D-5	59.75153 N	151.76507 W	S005S015W12	COsr,DVr,SHr
	SELDOVIA D-5	59.75805 N	151.68101 W	S005S014W09	COr,DVr
244-10-10010-2025-3011	SELDOVIA D-5	59.75900 N	151.74118 W	S005S014W07	COr,DVr
	SELDOVIA C-5	59.74509 N	151.68633 W	S005S014W16	COr
244-10-10010-2027	SELDOVIA C-5	59.73918 N	151.73568 W	S005S014W18	COp,DVp
	SELDOVIA C-5	59.74265 N	151.72386 W	S005S014W18	COp,DVp
244-10-10010-2027-3002	SELDOVIA C-5	59.74265 N	151.72386 W	S005S014W18	COr,DVr
	SELDOVIA C-5	59.74299 N	151.71122 W	S005S014W17	COr,DVr
244-10-10010-2031	SELDOVIA C-5	59.73709 N	151.73441 W	S005S014W18	COp
	SELDOVIA C-5	59.73699 N	151.73257 W	S005S014W18	COp
244-10-10010-2031-3004	SELDOVIA C-5	59.73699 N	151.73257 W	S005S014W18	COr
	SELDOVIA C-5	59.73464 N	151.72515 W	S005S014W19	COr
244-10-10010-2088	SELDOVIA C-5	59.71553 N	151.70339 W	S005S014W29	COsr,DVr
Ruby Creek	SELDOVIA C-5	59.68449 N	151.68165 W	S006S014W04	COr,DVp
244-10-10010-2090	SELDOVIA C-5	59.71391 N	151.68669 W	S005S014W29	COsr,DVr,SHp
*Telephone Creek	SELDOVIA C-5	59.70501 N	151.65367 W	S005S014W34	DVr

WATER BODY NUMBER / NAME	MAP SHEET	LAT.	LONG.	PLSS	SPECIES
244-10-10010-2100	SELDOVIA C-5	59.71745 N	151.64396 W	S005S014W27	COr,DVpr
Twitter Creek	SELDOVIA C-4	59.69941 N	151.47568 W	S005S013W34	COr,DVp
244-10-10010-2100-3011	SELDOVIA C-5	59.70536 N	151.62154 W	S005S014W35	DVp
Bridge Creek	SELDOVIA C-5	59.67918 N	151.54921 W	S006S013W06	DVp
244-10-10010-2103	SELDOVIA C-5	59.72016 N	151.62901 W	S005S014W26	COr,Kr,DVr,SHr
	SELDOVIA C-5	59.73148 N	151.63412 W	S005S014W22	COr,Kr,DVr,SHr
244-10-10010-2122	SELDOVIA C-5	59.73088 N	151.58934 W	S005S014W24	COr,DVr
South Beaver Creek	SELDOVIA C-5	59.71664 N	151.52118 W	S005S013W29	DVp
244-10-10010-2125	SELDOVIA C-5	59.73476 N	151.58053 W	S005S014W24	COsr,Ks,DVp
	SELDOVIA D-5	59.77979 N	151.55633 W	S004S013W32	COr
244-10-10010-2146	SELDOVIA D-5	59.75077 N	151.51678 W	S005S013W08	DVr
	SELDOVIA C-5	59.73799 N	151.50491 W	S005S013W16	DVr
244-10-10010-2150	SELDOVIA D-5	59.75190 N	151.51136 W	S005S013W09	COsr,Ksr,DVpr
Beaver Creek	SELDOVIA C-4	59.74265 N	151.29390 W	S005S012W15	COp,DVpr
244-10-10010-2150-3009	SELDOVIA C-4	59.74712 N	151.47091 W	S005S013W15	COr,DVr
	SELDOVIA D-4	59.75943 N	151.43349 W	S005S013W11	DVr
244-10-10010-2150-3020	SELDOVIA C-4	59.74103 N	151.44760 W	S005S013W14	COs
	SELDOVIA C-4	59.73872 N	151.44101 W	S005S013W14	COs
244-10-10010-2150-3041	SELDOVIA C-4	59.74292 N	151.29397 W	S005S012W15	COr
	SELDOVIA C-4	59.74534 N	151.29589 W	S005S012W15	COr
244-10-10010-2150-3048	SELDOVIA C-4	59.74120 N	151.45043 W	S005S013W14	DVr
	SELDOVIA C-4	59.73742 N	151.46363 W	S005S013W15	DVr
244-10-10010-2193	SELDOVIA D-4	59.80228 N	151.43080 W	S004S013W25	Kr,DVr
	SELDOVIA D-4	59.81142 N	151.42455 W	S004S013W24	DVr
244-10-10010-2201	SELDOVIA D-4	59.80817 N	151.40105 W	S004S012W30	COs,Ks,DVpr,SHp
	SELDOVIA D-4	59.84108 N	151.18914 W	S004S011W09	DVr
244-10-10010-2201-3021	SELDOVIA D-4	59.83835 N	151.38227 W	S004S012W08	COsr,DVr
	SELDOVIA D-4	59.86178 N	151.33266 W	S004S012W03	DVr
244-10-10010-2202	SELDOVIA D-4	59.80843 N	151.38034 W	S004S012W20	DVr
	SELDOVIA D-4	59.78503 N	151.36079 W	S004S012W33	DVr
244-10-10010-2206	SELDOVIA D-4	59.80742 N	151.35926 W	S004S012W28	COr,DVr
	SELDOVIA D-4	59.79118 N	151.33903 W	S004S012W33	DVr
244-10-10010-2209	SELDOVIA D-4	59.80693 N	151.33358 W	S004S012W27	DVr
	SELDOVIA D-4	59.81746 N	151.32948 W	S004S012W22	DVr

WATER BODY NUMBER / NAME	MAP SHEET	LAT.	LONG.	PLSS	SPECIES
244-10-10010-2210	SELDOVIA D-4	59.80184 N	151.31144 W	S004S012W27	DVr
	SELDOVIA D-4	59.79384 N	151.31059 W	S004S012W34	DVr
244-10-10010-2211	SELDOVIA D-4	59.80200 N	151.30665 W	S004S012W26	DVr
	SELDOVIA D-4	59.80306 N	151.30586 W	S004S012W26	DVr
244-10-10010-2217	SELDOVIA D-4	59.79586 N	151.25730 W	S004S012W25	COr,DVpr
	SELDOVIA D-4	59.81586 N	151.19331 W	S004S011W21	DVr
244-10-10010-2220	SELDOVIA D-4	59.79171 N	151.24819 W	S004S011W31	COr
	SELDOVIA D-4	59.78420 N	151.24251 W	S004S011W31	COr
244-10-10010-2228	SELDOVIA D-4	59.79030 N	151.21961 W	S004S011W32	DVr
Anchor River	SELDOVIA D-4	59.78142 N	151.22177 W	S004S011W32	DVr
244-10-10050	SELDOVIA D-5	59.89025 N	151.78653 W	S003S015W25	COrs,Krs,Ps,DVp,SHp
Stariski Creek	SELDOVIA D-4	59.87822 N	151.46335 W	S003S013W35	COr
244-10-10050-2012	SELDOVIA D-5	59.84946 N	151.78799 W	S004S015W12	COsr,Kr,DVr
	SELDOVIA D-5	59.83412 N	151.75711 W	S004S014W18	COr,Kr,DVr
244-10-10050-2016	SELDOVIA D-5	59.85516 N	151.77097 W	S004S015W01	COr,DVr
	SELDOVIA D-5	59.85622 N	151.73863 W	S004S014W06	COr
244-10-10050-2040	SELDOVIA D-5	59.87510 N	151.74422 W	S003S014W31	COsr,Ks,DVp
	SELDOVIA D-5	59.88838 N	151.67007 W	S003S014W27	COr,DVr
244-10-10050-2040-3006	SELDOVIA D-5	59.86916 N	151.73180 W	S003S014W32	COr,DVr
	SELDOVIA D-5	59.86597 N	151.72683 W	S004S014W05	COr
244-10-10050-2050	SELDOVIA D-5	59.89616 N	151.72474 W	S003S014W20	COr,DVr
	SELDOVIA D-5	59.89043 N	151.70073 W	S003S014W28	COr
244-10-10050-2060	SELDOVIA D-5	59.90423 N	151.71837 W	S003S014W20	COr
	SELDOVIA D-5	59.89801 N	151.69142 W	S003S014W21	COr
244-10-10050-2089	SELDOVIA D-5	59.91788 N	151.65084 W	S003S014W14	COr
	SELDOVIA D-5	59.92824 N	151.62764 W	S003S014W11	COr
244-10-10050-2089-3007	SELDOVIA D-5	59.92434 N	151.64235 W	S003S014W11	COr
	SELDOVIA D-5	59.92841 N	151.63797 W	S003S014W11	COr
244-10-10050-2089-3015	SELDOVIA D-5	59.92824 N	151.62764 W	S003S014W11	COr
	SELDOVIA D-5	59.92840 N	151.62708 W	S003S014W11	COr
244-10-10050-2089-3016	SELDOVIA D-5	59.92824 N	151.62764 W	S003S014W11	COr
	SELDOVIA D-5	59.92988 N	151.62141 W	S003S014W12	COr
244-10-10050-2300	SELDOVIA D-5	59.91829 N	151.57389 W	S003S013W18	COr
	SELDOVIA D-5	59.91656 N	151.56944 W	S003S013W18	COr

WATER BODY NUMBER / NAME	MAP SHEET	LAT.	LONG.	PLSS	SPECIES
244-10-10050-2600	SELDOVIA D-4	59.88342 N	151.48013 W	S003S013W26	COr,DVr
	SELDOVIA D-4	59.88203 N	151.48103 W	S003S013W27	COr,DVr
244-20-10090	KENAI A-5	60.05600 N	151.66308 W	S001S014W27	COs,Kp,Pp,DVp,SHp
Ninilchik River	KENAI A-4	60.18631 N	151.30461 W	S001N012W11	COs,Ks,DVp,SHp
244-20-10090-2003	KENAI A-5	60.04461 N	151.64279 W	S001S014W35	COr,Kr
	KENAI A-5	60.06407 N	151.61526 W	S001S014W25	COr
244-20-10090-2020	KENAI A-5	60.03538 N	151.58762 W	S002S013W06	COp
	KENAI A-5	60.02759 N	151.57335 W	S002S013W06	COsr
244-20-10090-2026	KENAI A-5	60.05212 N	151.55764 W	S001S013W32	COs
	KENAI A-5	60.04171 N	151.54954 W	S001S013W32	COs
244-20-10090-2030	KENAI A-5	60.05533 N	151.54944 W	S001S013W29	COr,Kpr,DVp
	KENAI A-4	60.07497 N	151.27220 W	S001S012W24	COr,Kr
244-20-10090-2030-3015	KENAI A-4	60.06759 N	151.48679 W	S001S013W27	COr
	KENAI A-4	60.05658 N	151.47697 W	S001S013W26	COr
244-20-10090-2030-3019	KENAI A-4	60.07269 N	151.46523 W	S001S013W23	COr
	KENAI A-4	60.09226 N	151.37389 W	S001S012W17	COr
244-20-10090-2030-3030	KENAI A-4	60.06340 N	151.43175 W	S001S013W25	COr
	KENAI A-4	60.06145 N	151.43082 W	S001S013W25	COr
244-20-10090-2030-3032	KENAI A-4	60.06510 N	151.43140 W	S001S013W25	COp,DVp
	KENAI A-4	60.05477 N	151.42298 W	S001S013W25	COp,DVp
244-20-10090-2030-3032-4005	KENAI A-4	60.05477 N	151.42298 W	S001S013W25	COr,DVr
	KENAI A-4	60.04923 N	151.38226 W	S001S012W32	COr,DVr
244-20-10090-2030-3034	KENAI A-4	60.06770 N	151.36584 W	S001S012W28	COr
	KENAI A-4	60.04907 N	151.34033 W	S001S012W33	COr
244-20-10090-2030-3034-4202	KENAI A-4	60.04923 N	151.34201 W	S001S012W33	COr
	KENAI A-4	60.04900 N	151.34214 W	S001S012W33	COr
244-20-10090-2030-3036	KENAI A-4	60.06810 N	151.36547 W	S001S012W28	COr
	KENAI A-4	60.07124 N	151.33752 W	S001S012W22	COr
244-20-10090-2040	KENAI A-5	60.08193 N	151.51305 W	S001S013W21	COr,DVr
	KENAI A-5	60.08289 N	151.50243 W	S001S013W15	COr,DVr
244-20-10090-2041	KENAI A-5	60.08484 N	151.51535 W	S001S013W16	COr
	KENAI A-5	60.08986 N	151.52260 W	S001S013W16	COr
244-20-10090-2046	KENAI A-5	60.09788 N	151.50913 W	S001S013W10	COr
	KENAI A-4	60.09250 N	151.48910 W	S001S013W15	COr

WATER BODY NUMBER / NAME	MAP SHEET	LAT.	LONG.	PLSS	SPECIES
244-20-10090-2057	KENAI A-4	60.10629 N	151.48485 W	S001S013W10	COr
	KENAI A-4	60.12812 N	151.47010 W	S001N013W36	COr
244-20-10090-2070	KENAI A-4	60.12330 N	151.41199 W	S001S012W06	COr,Kr
	KENAI A-4	60.11253 N	151.38596 W	S001S012W05	COr,Kr
244-20-10090-2096	KENAI A-4	60.16465 N	151.32172 W	S001N012W23	COr,Kr
	KENAI A-4	60.10319 N	151.28067 W	S001S012W11	COr
244-20-10100	KENAI A-5	60.03481 N	151.69946 W	S002S014W04	COsr,Ksr,Ps,DVpr,SHp
Deep Creek	SELDOVIA D-3	59.93028 N	151.10463 W	S003S011W12	COr,DVr
244-20-10100-2010	KENAI A-5	60.01676 N	151.65005 W	S002S014W11	COs,Kp,Ps,DVp
Clam Creek	SELDOVIA D-4	59.87956 N	151.37493 W	S003S012W32	DVp
244-20-10100-2010-3041	SELDOVIA D-5	59.95434 N	151.57236 W	S002S013W31	COr
	SELDOVIA D-5	59.94019 N	151.50940 W	S003S013W04	COr
244-20-10100-2019	KENAI A-5	60.00641 N	151.62647 W	S002S014W14	COs,Ks,Pp,DVp
	KENAI A-4	60.00984 N	151.33103 W	S002S012W15	COr
244-20-10100-2019-3018	KENAI A-5	60.00687 N	151.54680 W	S002S013W17	DVr
	SELDOVIA D-5	59.99298 N	151.51169 W	S002S013W21	DVr
244-20-10100-2019-3018-4009	SELDOVIA D-5	59.99543 N	151.51439 W	S002S013W21	DVr
	SELDOVIA D-4	59.99475 N	151.49421 W	S002S013W22	DVr
244-20-10100-2019-3040	KENAI A-4	60.02779 N	151.40511 W	S002S012W06	COr
	KENAI A-4	60.02052 N	151.41037 W	S002S012W07	COr
244-20-10100-2030	SELDOVIA D-4	59.96380 N	151.49214 W	S002S013W34	COs,Ks,DVp
South Fork Deep Creek	SELDOVIA D-4	59.86926 N	151.31098 W	S003S012W34	DVp
244-20-10100-2030-3013	SELDOVIA D-4	59.92613 N	151.38006 W	S003S012W08	COs,Ks,DVp
	SELDOVIA D-4	59.94571 N	151.30667 W	S003S012W02	COs,Ks,DVp
244-20-10100-2030-3015	SELDOVIA D-4	59.92104 N	151.36834 W	S003S012W17	COs,Ks,DVp
	SELDOVIA D-4	59.90525 N	151.27252 W	S003S012W24	COs,Ks,DVp
244-20-10100-2030-3032	SELDOVIA D-4	59.90302 N	151.35920 W	S003S012W21	DVr
	SELDOVIA D-4	59.88221 N	151.34615 W	S003S012W28	DVr
244-20-10100-2030-3051	SELDOVIA D-4	59.88961 N	151.31639 W	S003S012W27	COs,Ks,DVp
	SELDOVIA D-4	59.88737 N	151.27802 W	S003S012W25	COs,Ks,DVp
244-20-10100-2030-3071	SELDOVIA D-4	59.88072 N	151.31015 W	S003S012W27	DVp
	SELDOVIA D-4	59.87700 N	151.26209 W	S003S012W36	DVp
244-20-10100-2030-3091	SELDOVIA D-4	59.87283 N	151.31069 W	S003S012W34	DVr
	SELDOVIA D-4	59.86921 N	151.29539 W	S003S012W35	DVr

WATER BODY NUMBER / NAME	MAP SHEET	LAT.	LONG.	PLSS	SPECIES
244-20-10100-2039	SELDOVIA D-4	59.98713 N	151.34775 W	S002S012W21	COr,DVr,SHr
	SELDOVIA D-4	59.98966 N	151.34450 W	S002S012W21	COr,DVr,SHr
244-20-10100-2045	SELDOVIA D-4	59.98207 N	151.24949 W	S002S011W19	COr,Ksr
North Fork Deep Creek	KENAI A-3	60.03918 N	151.09388 W	S002S011W01	COr,Kr
244-20-10100-2045-3001	SELDOVIA D-4	59.98381 N	151.24917 W	S002S011W19	COr
	SELDOVIA D-4	59.98572 N	151.24919 W	S002S011W19	COr
244-20-10100-2045-3016	KENAI A-4	60.02441 N	151.17749 W	S002S011W09	COsr
	KENAI A-4	60.02319 N	151.13587 W	S002S011W11	COsr
244-20-10100-2065	SELDOVIA D-4	59.94760 N	151.22171 W	S003S011W05	COsr,Ksr,SHsr
Cytex Creek	SELDOVIA D-4	59.94293 N	151.15876 W	S003S011W03	COsr,Ksr,SHsr
244-20-10100-2070	SELDOVIA D-4	59.94188 N	151.21930 W	S003S011W05	COr,Kr,DVp
	SELDOVIA D-4	59.87326 N	151.22525 W	S003S011W31	COsr,Ksr
244-20-10100-2070-3042	SELDOVIA D-4	59.90288 N	151.21197 W	S003S011W20	COr,DVr
	SELDOVIA D-4	59.89241 N	151.23460 W	S003S011W30	COr,DVr
244-20-10100-2080	SELDOVIA D-4	59.92915 N	151.16341 W	S003S011W10	COr
	SELDOVIA D-4	59.91873 N	151.14897 W	S003S011W15	COr
244-30-10010	KENAI C-4	60.54804 N	151.26417 W	S005N011W06	CHp,COp,Ks,Ps,Sp,DVp,LPp,OUp,PCp,SHp,Wp
Kenai River	SEWARD B-8	60.49080 N	149.83326 W	S005N003W29	CHp,COs,Ks,Pp,Ss,DVp,Wp
244-30-10010-0010	KENAI B-2	60.44534 N	150.43442 W	S004N007W11	CHp,COp,Kp,Pp,Ssr,DVp,Wp
Skilak Lake					
244-30-10010-0020	SEWARD B-8	60.44553 N	149.69686 W	S004N002W07	CHp,COp,Kp,Pp,Spr,DVp,Wp
Kenai Lake					
244-30-10010-2001	KENAI C-4	60.55048 N	151.26018 W	S005N011W05	COr,Kr,Sr
	KENAI C-4	60.56706 N	151.26972 W	S006N011W31	COr,Sr
244-30-10010-2001-3004	KENAI C-4	60.55284 N	151.27308 W	S005N011W06	COr
	KENAI C-4	60.56001 N	151.26136 W	S006N011W32	COr
244-30-10010-2003	KENAI C-4	60.55159 N	151.23379 W	S005N011W05	COr,Sr
	KENAI C-4	60.56184 N	151.22327 W	S006N011W33	COr
244-30-10010-2005	KENAI C-4	60.54352 N	151.22617 W	S005N011W09	COr
	KENAI C-4	60.54248 N	151.21897 W	S005N011W09	COr
244-30-10010-2007	KENAI C-4	60.54290 N	151.22683 W	S005N011W09	COr
	KENAI C-4	60.56957 N	151.19264 W	S006N011W34	COr
244-30-10010-2008	KENAI C-4	60.52131 N	151.23103 W	S005N011W16	COr,Kr
	KENAI C-4	60.50693 N	151.22112 W	S005N011W21	COr

WATER BODY NUMBER / NAME	MAP SHEET	LAT.	LONG.	PLSS	SPECIES
244-30-10010-2009	KENAI C-4	60.54152 N	151.23094 W	S005N011W09	COr,Kr,Sr
	KENAI C-4	60.53963 N	151.20487 W	S005N011W09	COr,Sr
244-30-10010-2010	KENAI C-4	60.52563 N	151.20905 W	S005N011W16	COr,Kr,Pp,Sr
	KENAI C-4	60.50748 N	151.17389 W	S005N011W23	COr
244-30-10010-2015	KENAI C-4	60.53919 N	151.17453 W	S005N011W11	COr,Sr
	KENAI C-4	60.54754 N	151.17093 W	S005N011W02	COr
244-30-10010-2015-3030	KENAI C-4	60.54738 N	151.16963 W	S005N011W02	COr
	KENAI C-4	60.54745 N	151.16945 W	S005N011W02	COr
244-30-10010-2020	KENAI C-4	60.52382 N	151.15430 W	S005N011W14	COr
	KENAI C-4	60.52415 N	151.14223 W	S005N011W13	COr
244-30-10010-2022	KENAI C-4	60.52543 N	151.15485 W	S005N011W14	COr
	KENAI C-4	60.52693 N	151.14445 W	S005N011W13	COr
244-30-10010-2025	KENAI C-4	60.53955 N	151.14642 W	S005N011W11	COsr,Ksr,Sr,DVr
Beaver Creek	KENAI C-3	60.64991 N	150.99366 W	S007N010W35	COsr,DVr
244-30-10010-2025-0010	KENAI C-3	60.65688 N	150.98119 W	S007N010W35	COr
Beaver Lake					
244-30-10010-2025-3011	KENAI C-3	60.56116 N	151.12427 W	S006N011W36	COr,Sr
	KENAI C-4	60.56804 N	151.14612 W	S006N011W35	COr,Sr
244-30-10010-2025-3041	KENAI C-3	60.62926 N	151.07848 W	S006N010W08	COsr,DVr
*North Fork Beaver Creek	KENAI C-3	60.69410 N	151.06620 W	S007N010W17	COs,DVp
244-30-10010-2025-3041-4045	KENAI C-3	60.64136 N	151.08442 W	S006N010W05	COr,DVr
	KENAI C-3	60.64499 N	151.09723 W	S006N010W06	COr,DVr
244-30-10010-2025-3041-4049	KENAI C-3	60.65065 N	151.09055 W	S007N010W31	COr,DVr
	KENAI C-3	60.64895 N	151.10761 W	S007N010W31	COr,DVr
244-30-10010-2026	KENAI C-4	60.54221 N	151.12892 W	S005N011W12	COr,Kr,Sr
	KENAI C-3	60.54058 N	151.11802 W	S005N011W12	COr
244-30-10010-2029	KENAI C-4	60.54982 N	151.13654 W	S005N011W01	COr,Sr
	KENAI C-3	60.54713 N	151.12028 W	S005N011W01	COr,Sr
244-30-10010-2029-3002	KENAI C-3	60.54841 N	151.11972 W	S005N011W01	COr,Sr
	KENAI C-3	60.55128 N	151.11126 W	S005N010W06	COr,Sr
244-30-10010-2029-3004	KENAI C-4	60.55207 N	151.12711 W	S005N011W01	COr
	KENAI C-3	60.55463 N	151.11206 W	S005N010W06	COr
244-30-10010-2030	KENAI B-4	60.48253 N	151.12669 W	S005N011W36	COsr,Ksr,Ps,Spr,DVr
Slikok Creek	KENAI B-4	60.40305 N	151.14709 W	S004N011W26	COsr,Kr

WATER BODY NUMBER / NAME	MAP SHEET	LAT.	LONG.	PLSS	SPECIES
244-30-10010-2030-3025	KENAI B-3	60.42292 N	151.12389 W	S004N011W24	COr,Kr
	KENAI B-3	60.44121 N	151.05337 W	S004N010W17	COr
244-30-10010-2030-3025-4010	KENAI B-3	60.44174 N	151.08548 W	S004N010W18	COr
	KENAI B-3	60.44593 N	151.08204 W	S004N010W07	COr
244-30-10010-2030-3060	KENAI B-4	60.40457 N	151.14534 W	S004N011W26	COr
	KENAI B-4	60.40785 N	151.15809 W	S004N011W27	COr
244-30-10010-2031	KENAI C-3	60.53768 N	151.09977 W	S005N010W07	COr,Kr
	KENAI C-3	60.53993 N	151.07138 W	S005N010W08	COr
244-30-10010-2033	KENAI C-3	60.53253 N	151.09711 W	S005N010W07	COr,Sr
	KENAI C-3	60.53304 N	151.09084 W	S005N010W07	COr,Sr
244-30-10010-2034	KENAI C-3	60.52563 N	151.09813 W	S005N010W18	COr,Sr
	KENAI C-3	60.52332 N	151.10417 W	S005N010W18	COr,Sr
244-30-10010-2035	KENAI C-3	60.52573 N	151.09314 W	S005N010W18	COr,Sr
	KENAI C-3	60.51998 N	151.08889 W	S005N010W18	COr,Sr
244-30-10010-2036	KENAI C-3	60.50523 N	151.12319 W	S005N011W24	COr,Kr,Sr
	KENAI C-3	60.50066 N	151.12218 W	S005N011W25	COr
244-30-10010-2039	KENAI B-3	60.48315 N	151.05753 W	S005N010W33	COsr,Kr,Sr,DVp,LPp,SHp
Soldotna Creek	KENAI C-3	60.54882 N	150.98784 W	S005N010W02	COr
244-30-10010-2039-0010 Sevena Lake	KENAI C-3	60.55165 N	150.96861 W	S005N010W01	COr
244-30-10010-2039-3028	KENAI C-3	60.52158 N	150.95773 W	S005N010W13	COr
	KENAI C-3	60.52710 N	150.95329 W	S005N010W13	COr
244-30-10010-2039-3028-0010	KENAI C-3	60.52232 N	150.95688 W	S005N010W13	COr
244-30-10010-2039-3028-0020	KENAI C-3	60.52730 N	150.95308 W	S005N010W13	COp
244-30-10010-2039-3029	KENAI C-3	60.52511 N	150.95692 W	S005N010W13	COs
	KENAI C-3	60.52654 N	150.98851 W	S005N010W14	COs
244-30-10010-2039-3029-0010 Derks Lake	KENAI C-3	60.52943 N	150.96805 W	S005N010W13	COrs
244-30-10010-2039-3029-0020 Mackeys Lakes	KENAI C-3	60.52998 N	150.99389 W	S005N010W14	COs
244-30-10010-2039-3046	KENAI C-3	60.54524 N	150.95042 W	S005N010W12	COsr
	KENAI C-3	60.55921 N	150.91809 W	S005N009W06	COsr

WATER BODY NUMBER / NAME	MAP SHEET	LAT.	LONG.	PLSS	SPECIES
244-30-10010-2039-3046-0010 Tree Lake	KENAI C-3	60.56277 N	150.91166 W	S006N009W32	COsr
244-30-10010-2039-3046-4053	KENAI C-3 KENAI C-3	60.55777 N 60.55972 N	150.92256 W 150.92816 W	S005N009W06 S005N009W06	COs COs
244-30-10010-2039-3046-4053-0010 Cisca Lake	KENAI C-3	60.55888 N	150.93389 W	S005N009W06	COs
244-30-10010-2041	KENAI B-3 KENAI B-3	60.48525 N 60.49099 N	151.00470 W 150.98511 W	S005N010W34 S005N010W26	COr COr
244-30-10010-2042	KENAI B-3 KENAI B-3	60.47412 N 60.46412 N	150.98659 W 150.99788 W	S005N010W35 S004N010W03	DVr DVr
244-30-10010-2046	KENAI B-3 KENAI B-3	60.47582 N 60.46967 N	150.90019 W 150.88266 W	S005N009W32 S004N009W05	COr COr
244-30-10010-2050 Funny River	KENAI B-3 KENAI B-2	60.49115 N 60.34193 N	150.86497 W 150.68128 W	S005N009W28 S003N008W21	COs,Ks,Ps,SHs COs,Ks,Ps
244-30-10010-2051	KENAI C-3 KENAI C-3	60.50659 N 60.51325 N	150.85308 W 150.85978 W	S005N009W21 S005N009W21	COr COr
244-30-10010-2057	KENAI C-3 KENAI C-3	60.51277 N 60.51908 N	150.78980 W 150.79640 W	S005N009W24 S005N009W14	COr,Kr COr
244-30-10010-2061	KENAI C-3 KENAI C-3	60.52682 N 60.53437 N	150.76896 W 150.79099 W	S005N009W13 S005N009W12	COr COr
244-30-10010-2062	KENAI C-3 KENAI C-3	60.51522 N 60.51392 N	150.78469 W 150.78132 W	S005N009W24 S005N009W24	COr COr
244-30-10010-2063 Moose River	KENAI C-3 KENAI C-2	60.53554 N 60.67939 N	150.75749 W 150.37532 W	S005N008W07 S007N006W20	COsr,Ks,Pp,Sp,PCs COr
244-30-10010-2063-3002	KENAI C-3 KENAI C-2	60.54220 N 60.54155 N	150.75026 W 150.71220 W	S005N008W07 S005N008W08	COr COr
244-30-10010-2063-3003	KENAI C-2 KENAI C-3	60.54694 N 60.54690 N	150.74681 W 150.75382 W	S005N008W06 S005N008W06	COr COr
244-30-10010-2063-3004	KENAI C-2 KENAI C-2	60.54694 N 60.54758 N	150.74681 W 150.73625 W	S005N008W06 S005N008W06	COr COr
244-30-10010-2063-3025 West Fork Moose River	KENAI C-2 KENAI C-3	60.58354 N 60.63715 N	150.66968 W 150.81026 W	S006N008W27 S006N009W02	COs,Sp COs
244-30-10010-2063-3025-0010 Camp Island Lake	KENAI C-2	60.63304 N	150.72471 W	S006N008W05	COsr,Ss

WATER BODY NUMBER / NAME	MAP SHEET	LAT.	LONG.	PLSS	SPECIES
244-30-10010-2063-3025-0020 Silver Lake	KENAI C-3	60.64444 N	150.79833 W	S006N009W02	COs
244-30-10010-2063-3025-0030 Mosquito Lake	KENAI C-3	60.63387 N	150.81471 W	S006N009W02	COs
244-30-10010-2063-3025-4010	KENAI C-2 KENAI C-2	60.61823 N 60.64574 N	150.65915 W 150.60487 W	S006N008W10 S006N008W01	COs COs
244-30-10010-2063-3025-4010-0010 Loon Lake	KENAI C-2	60.65221 N	150.59721 W	S007N008W36	COs
244-30-10010-2063-3025-4010-5009	KENAI C-2 KENAI C-2	60.62676 N 60.65148 N	150.64750 W 150.64756 W	S006N008W11 S007N008W35	COs COs
244-30-10010-2063-3025-4010-5009-6005	KENAI C-2 KENAI C-2	60.63258 N 60.63873 N	150.65336 W 150.66796 W	S006N008W03 S006N008W03	COs COs
244-30-10010-2063-3025-4010-5009-6005-0010 Meadow Lake	KENAI C-2	60.64332 N	150.67193 W	S006N008W03	COs
244-30-10010-2063-3025-4015	KENAI C-2 KENAI C-2	60.61917 N 60.61328 N	150.67562 W 150.68920 W	S006N008W10 S006N008W16	COr,Sp COr,Sp
244-30-10010-2063-3025-4015-0010 Grebe Lake	KENAI C-2	60.61526 N	150.70463 W	S006N008W16	COr,Sp
244-30-10010-2063-3036 East Fork Moose River	KENAI C-2 KENAI C-2	60.60411 N 60.52071 N	150.60288 W 150.38988 W	S006N008W13 S005N006W18	COs,Ss COs
244-30-10010-2063-3036-0010 Afonasi Lake	KENAI C-2	60.55693 N	150.49720 W	S005N007W03	COs,Ss
244-30-10010-2063-3036-0020 Imeri Lake	KENAI C-2	60.54388 N	150.48025 W	S005N007W10	COs,Ss
244-30-10010-2063-3036-0030 Watson Lake	KENAI C-2	60.53860 N	150.46664 W	S005N007W11	COs,Ss
244-30-10010-2063-3036-0040 Egumen Lake	KENAI C-2	60.52582 N	150.43164 W	S005N007W13	COs,Ss
244-30-10010-2063-3036-0050 Peterson Lake	KENAI C-2	60.52221 N	150.39914 W	S005N006W18	COsr,Ss
244-30-10010-2063-3036-0060 Kelly Lake	KENAI C-2	60.51721 N	150.38358 W	S005N006W17	COpr
244-30-10010-2063-3041	KENAI C-2 KENAI C-2	60.61275 N 60.65783 N	150.59285 W 150.55582 W	S006N008W13 S007N007W32	COs,Ss COs,Ss

WATER BODY NUMBER / NAME	MAP SHEET	LAT.	LONG.	PLSS	SPECIES
244-30-10010-2063-3041-0010 Moosehorn Lake	KENAI C-2	60.64387 N	150.57276 W	S006N007W06	COs,Ss
244-30-10010-2063-3041-0020 Swan Lake	KENAI C-2	60.67415 N	150.54415 W	S007N007W29	COs,Ss
244-30-10010-2063-3041-4015	KENAI C-2	60.64039 N	150.58398 W	S006N007W06	COs
	KENAI C-2	60.64042 N	150.58848 W	S006N007W06	COs
244-30-10010-2063-3041-4015-0010 Clam Lake	KENAI C-2	60.63423 N	150.60358 W	S006N008W01	COs
244-30-10010-2063-3048	KENAI C-2	60.62582 N	150.55460 W	S006N007W08	COs
	KENAI C-2	60.63688 N	150.51825 W	S006N007W04	COs
244-30-10010-2063-3100	KENAI C-2	60.67939 N	150.37555 W	S007N006W20	COr
	KENAI C-2	60.66235 N	150.38181 W	S007N006W29	COr
244-30-10010-2063-3100-0010 Bear Lake	KENAI C-1	60.66111 N	150.37271 W	S007N006W29	COr
244-30-10010-2073	KENAI B-2	60.48729 N	150.62040 W	S005N008W35	COr
	KENAI B-2	60.48657 N	150.61398 W	S005N008W36	COr
244-30-10010-2075	KENAI B-2	60.48729 N	150.62040 W	S005N008W35	COr,Kr
	KENAI B-2	60.48200 N	150.62057 W	S005N008W35	COr
244-30-10010-2075-3005	KENAI B-2	60.48590 N	150.62004 W	S005N008W35	COr
	KENAI B-2	60.48486 N	150.61926 W	S005N008W35	COr
244-30-10010-2075-3011	KENAI B-2	60.48420 N	150.62158 W	S005N008W35	COr,Kr
	KENAI B-2	60.48298 N	150.62029 W	S005N008W35	COr,Kr
244-30-10010-2076 Killey River	KENAI B-2	60.48193 N	150.62831 W	S005N008W35	COsr,Ksr,Ps,DVp,PCp
	KENAI A-1	60.23359 N	150.32480 W	S002N006W28	COsr,Ksr,DVp
244-30-10010-2076-3050	KENAI B-2	60.35210 N	150.57470 W	S003N007W18	COs,Ks
	KENAI B-2	60.34970 N	150.57809 W	S003N008W13	COs,Ks
244-30-10010-2076-3067	KENAI B-2	60.30153 N	150.48009 W	S003N007W34	COr,Kr
	KENAI B-2	60.30252 N	150.46262 W	S003N007W34	COr,Kr
244-30-10010-2076-3070	KENAI B-2	60.29143 N	150.47286 W	S002N007W03	COr,Kr
	KENAI B-2	60.28628 N	150.47385 W	S002N007W03	COr,Kr
244-30-10010-2076-3072	KENAI B-2	60.28214 N	150.45708 W	S002N007W11	COr,Kr
	KENAI B-2	60.26857 N	150.44267 W	S002N007W14	COr,Kr
244-30-10010-2076-3072-4008	KENAI B-2	60.27527 N	150.45413 W	S002N007W11	COr,Kr
	KENAI B-2	60.26744 N	150.46302 W	S002N007W15	COr,Kr

WATER BODY NUMBER / NAME	MAP SHEET	LAT.	LONG.	PLSS	SPECIES
244-30-10010-2076-3085	KENAI B-2	60.26925 N	150.39900 W	S002N006W18	COr,Kr
	KENAI B-1	60.27569 N	150.36852 W	S002N006W08	COr,Kr
244-30-10010-2076-3085-4010	KENAI B-2	60.27272 N	150.38035 W	S002N006W07	COr,Kr
	KENAI B-1	60.27016 N	150.36328 W	S002N006W17	COr,Kr
244-30-10010-2076-3095	KENAI B-1	60.25539 N	150.35711 W	S002N006W20	COr,Ksr
Benjamin Creek	KENAI B-1	60.25676 N	150.33776 W	S002N006W16	COr,Ksr
244-30-10010-2076-3110	KENAI A-1	60.24119 N	150.34331 W	S002N006W28	COr,Kr
	KENAI A-1	60.23108 N	150.34095 W	S002N006W28	COr,Kr
244-30-10010-2082	KENAI B-2	60.47011 N	150.60144 W	S004N008W01	COsr,Ksr,Ps,DVp
Upper Killey River	KENAI B-2	60.41435 N	150.60642 W	S004N008W26	COsr,Ksr,DVp
244-30-10010-2096	KENAI B-2	60.40877 N	150.47416 W	S004N007W27	Ss
King County Creek	KENAI B-2	60.38856 N	150.46434 W	S004N007W34	Ss
244-30-10010-2110	KENAI B-1	60.38580 N	150.34874 W	S003N006W05	Ss
	KENAI B-1	60.37107 N	150.35158 W	S003N006W08	Sp
244-30-10010-2120	KENAI B-1	60.38591 N	150.29167 W	S003N006W03	Ss
Cottonwood Creek	KENAI B-1	60.36926 N	150.29439 W	S003N006W10	Sp
244-30-10010-2130	KENAI B-1	60.39646 N	150.21357 W	S004N005W31	Ss
Pipe Creek	KENAI B-1	60.38004 N	150.20929 W	S003N005W06	Sp
244-30-10010-2133	KENAI B-1	60.43865 N	150.32092 W	S004N006W16	COr
	KENAI B-1	60.43896 N	150.32079 W	S004N006W16	COr
244-30-10010-2137	KENAI B-1	60.43690 N	150.20834 W	S004N005W18	COsr,Ss,DVp
Hidden Creek	KENAI B-1	60.46659 N	150.20952 W	S004N005W06	COsr,Sp,DVp
244-30-10010-2137-0010	KENAI B-1	60.48471 N	150.26746 W	S005N006W36	COsr,Ssr,DVp
Hidden Lake					
244-30-10010-2137-3031	KENAI B-1	60.47872 N	150.29154 W	S005N006W35	COr
	KENAI B-1	60.47842 N	150.29335 W	S005N006W35	COr
244-30-10010-2140	KENAI B-1	60.39766 N	150.14344 W	S004N005W33	COs,Sp
Skilak River	KENAI B-1	60.38902 N	150.13336 W	S004N005W34	COs,Sp
244-30-10010-2140-3002	KENAI B-1	60.39527 N	150.14130 W	S004N005W34	Ss
	KENAI B-1	60.39195 N	150.14469 W	S004N005W33	Ss
244-30-10010-2140-3004	KENAI B-1	60.39105 N	150.13757 W	S004N005W34	Ss
	KENAI B-1	60.38821 N	150.14105 W	S004N005W34	Ss
244-30-10010-2140-3006	KENAI B-1	60.38902 N	150.13336 W	S004N005W34	Ss
	KENAI B-1	60.38633 N	150.13718 W	S003N005W03	Ss

WATER BODY NUMBER / NAME	MAP SHEET	LAT.	LONG.	PLSS	SPECIES
244-30-10010-2142	KENAI B-1	60.40057 N	150.13423 W	S004N005W34	COs
Skilak River	KENAI B-1	60.38893 N	150.12667 W	S004N005W34	COs
244-30-10010-2145	KENAI B-1	60.48055 N	150.12047 W	S005N005W35	COs,Sp,DVp
Jean Creek	KENAI C-1	60.51918 N	150.19633 W	S005N005W17	DVp
244-30-10010-2145-0010	KENAI C-1	60.50526 N	150.17271 W	S005N005W21	COp,Ss,DVp
Jean Lake					
244-30-10010-2151	KENAI B-1	60.48342 N	150.09050 W	S005N005W36	COr
Fuller Creek	KENAI B-1	60.48747 N	150.07625 W	S005N005W36	COr
244-30-10010-2157	SEWARD B-8	60.48702 N	149.98371 W	S005N004W33	COr
	SEWARD B-8	60.48792 N	149.98430 W	S005N004W28	COr
244-30-10010-2158	SEWARD B-8	60.48504 N	149.99651 W	S005N004W33	COpr,Kpr,Sp,DVp
Russian River	SEWARD B-8	60.35670 N	149.89644 W	S003N004W13	COp,Ks,Sp,DVp
244-30-10010-2158-0010	SEWARD B-8	60.43774 N	149.98963 W	S004N004W16	COp,Ks,Sp,DVp
Lower Russian Lake					
244-30-10010-2158-0020	SEWARD B-8	60.33885 N	149.87796 W	S003N003W19	COp,Ssr,DVp
Upper Russian Lake					
244-30-10010-2158-3029	SEWARD B-8	60.34292 N	149.87171 W	S003N003W19	Ss
	SEWARD B-8	60.34718 N	149.86185 W	S003N003W18	Ss
244-30-10010-2158-3032	SEWARD B-8	60.32178 N	149.87546 W	S003N003W30	COp,Sp,DVp
*Goat Creek	SEWARD B-8	60.29651 N	149.88495 W	S002N004W01	COp,Sp,DVp
244-30-10010-2159	SEWARD B-8	60.48754 N	149.97580 W	S005N004W28	COr
	SEWARD B-8	60.48800 N	149.97558 W	S005N004W28	COr
244-30-10010-2160	SEWARD B-8	60.48314 N	149.91673 W	S005N004W35	COr
	SEWARD B-8	60.48360 N	149.90730 W	S005N004W36	COr
244-30-10010-2162	SEWARD B-8	60.48474 N	149.87986 W	S005N003W31	COr,Kr,Ssr
Cooper Creek	SEWARD B-8	60.46078 N	149.86354 W	S004N003W06	COr
244-30-10010-2165	SEWARD B-8	60.48875 N	149.87624 W	S005N003W30	COs,Ksr,Ps,Ss
Juneau Creek	SEWARD C-8	60.51396 N	149.90282 W	S005N004W24	Ksr,Ss
244-30-10010-2166	SEWARD B-8	60.49166 N	149.81004 W	S005N003W28	COr
	SEWARD B-8	60.49060 N	149.81250 W	S005N003W28	COr
244-30-10010-2169	SEWARD B-8	60.49100 N	149.83419 W	S005N003W29	COr,Kr
Bean Creek	SEWARD B-8	60.49804 N	149.87692 W	S005N003W30	COr,Kr
244-30-10010-2177	SEWARD B-8	60.47588 N	149.72539 W	S005N003W36	CHsr,COp,Kp,Pp,Sp,Wp
Quartz Creek	SEWARD C-7	60.59559 N	149.54934 W	S006N002W24	COs,Kp,Ss

WATER BODY NUMBER / NAME	MAP SHEET	LAT.	LONG.	PLSS	SPECIES
244-30-10010-2177-3003	SEWARD B-8	60.48259 N	149.71908 W	S005N003W36	Ss
	SEWARD B-8	60.48984 N	149.71550 W	S005N003W25	Ss
244-30-10010-2177-3006	SEWARD B-8	60.48694 N	149.70912 W	S005N002W31	Ss
	SEWARD B-8	60.48780 N	149.70317 W	S005N002W30	Ss
244-30-10010-2177-3012	SEWARD B-8	60.49877 N	149.68902 W	S005N002W30	COp,Kp,Pp,Sp
Crescent Creek	SEWARD C-8	60.50093 N	149.65023 W	S005N002W28	COp,Kp,Pp
244-30-10010-2177-3017	SEWARD C-8	60.50298 N	149.68828 W	S005N002W19	COr,Kr
	SEWARD C-8	60.50525 N	149.68826 W	S005N002W19	COr,Kr
244-30-10010-2177-3020	SEWARD C-8	60.50748 N	149.68173 W	S005N002W19	COsr,Ksr,Sp,Wp
Daves Creek	SEWARD C-7	60.52343 N	149.51080 W	S005N001W18	COsr,Ssr,Wp
244-30-10010-2177-3020-0090	SEWARD C-7	60.53146 N	149.54851 W	S005N002W12	COsr,Ssr,Wp
Tern Lake					
244-30-10010-2177-3020-4015	SEWARD C-8	60.52047 N	149.64150 W	S005N002W16	COsr,Ss
	SEWARD C-8	60.52410 N	149.64044 W	S005N002W16	COsr,Ss
244-30-10010-2177-3020-4285	SEWARD C-7	60.53233 N	149.57163 W	S005N002W11	COr
	SEWARD C-7	60.53330 N	149.56800 W	S005N002W11	COr
244-30-10010-2177-3020-4315	SEWARD C-7	60.52635 N	149.52638 W	S005N001W18	COs,Ss
	SEWARD C-7	60.52734 N	149.51909 W	S005N001W18	COs,Ss
244-30-10010-2177-3022	SEWARD C-8	60.51480 N	149.67056 W	S005N002W20	COr
	SEWARD C-8	60.52527 N	149.63940 W	S005N002W16	COr
244-30-10010-2177-3022-0010	SEWARD C-8	60.52547 N	149.63714 W	S005N002W16	COr
244-30-10010-2177-3030	SEWARD C-7	60.55340 N	149.59532 W	S005N002W03	COsr
Jerome Creek	SEWARD C-7	60.54963 N	149.58268 W	S005N002W02	COsr
244-30-10010-2177-3030-0010	SEWARD C-7	60.54745 N	149.57898 W	S005N002W02	COr
Jerome Lake					
244-30-10010-2177-3032	SEWARD C-7	60.55451 N	149.59514 W	S005N002W03	COs,Kr
	SEWARD C-7	60.55793 N	149.58495 W	S005N002W02	COs,Kr
244-30-10010-2177-3063	SEWARD C-7	60.59559 N	149.54934 W	S006N002W24	COs
Summit Creek	SEWARD C-7	60.60916 N	149.53536 W	S006N002W13	COs
244-30-10010-2188	SEWARD B-8	60.39903 N	149.67134 W	S004N002W32	COp
Porcupine Creek	SEWARD B-8	60.39863 N	149.67592 W	S004N002W32	COp
244-30-10010-2196	SEWARD B-7	60.39971 N	149.61663 W	S004N002W34	COr,Kr
	SEWARD B-7	60.40469 N	149.60954 W	S004N002W27	COr,Kr

WATER BODY NUMBER / NAME	MAP SHEET	LAT.	LONG.	PLSS	SPECIES
244-30-10010-2204	SEWARD B-7	60.39045 N	149.51496 W	S004N001W31	Ss
Ship Creek	SEWARD B-7	60.38470 N	149.52442 W	S003N001W06	Ss
244-30-10010-2225	SEWARD B-7	60.40980 N	149.37869 W	S004N001W25	COp,Kp,Pp,Sp
Trail Creek	SEWARD C-6	60.56334 N	149.12693 W	S006N002E32	Sp
244-30-10010-2225-0010	SEWARD B-7	60.44554 N	149.36602 W	S004N001W12	COpr,Kpr,Pp,Spr
Lower Trail Lake					
244-30-10010-2225-0020	SEWARD C-7	60.51191 N	149.37183 W	S005N001W24	COp,Kp,Sp
Upper Trail Lake					
244-30-10010-2225-3002	SEWARD B-7	60.43063 N	149.37433 W	S004N001W13	Kp
Falls Creek	SEWARD B-7	60.42971 N	149.36220 W	S004N001W13	Kp
244-30-10010-2225-3004	SEWARD B-7	60.45738 N	149.36250 W	S004N001W12	COrs,Krs,Pp,Srs
Grant Creek	SEWARD B-7	60.45984 N	149.33992 W	S004N001E06	COrs,Ks,Sp
244-30-10010-2225-3007	SEWARD B-7	60.47684 N	149.36192 W	S005N001W36	Ss
	SEWARD B-7	60.47292 N	149.36979 W	S004N001W01	Ss
244-30-10010-2225-3013	SEWARD C-7	60.50251 N	149.42233 W	S005N001W22	Ss
Moose Creek	SEWARD C-7	60.51340 N	149.46951 W	S005N001W21	Ss
244-30-10010-2225-3013-4009	SEWARD C-7	60.50309 N	149.43597 W	S005N001W22	Ss
Carter Creek	SEWARD B-7	60.49315 N	149.45661 W	S005N001W28	Ss
244-30-10010-2225-3013-4011	SEWARD C-7	60.51218 N	149.46733 W	S005N001W21	Ss
	SEWARD C-7	60.51218 N	149.46934 W	S005N001W21	Ss
244-30-10010-2225-3019	SEWARD C-7	60.51736 N	149.37210 W	S005N001W13	Ss
	SEWARD C-7	60.52663 N	149.37506 W	S005N001W13	Ss
244-30-10010-2225-3021	SEWARD C-7	60.53406 N	149.34593 W	S005N001E07	Ss
Railroad Creek	SEWARD C-7	60.53419 N	149.36725 W	S005N001W12	Ss
244-30-10010-2225-3021-4008	SEWARD C-7	60.53345 N	149.35560 W	S005N001E07	Ss
	SEWARD C-7	60.53830 N	149.35854 W	S005N001E07	Ss
244-30-10010-2225-3031	SEWARD C-7	60.53976 N	149.31496 W	S005N001E08	Ss
Johnson Creek	SEWARD C-7	60.56266 N	149.29666 W	S006N001E33	Ss
244-30-10010-2225-3031-4010	SEWARD C-7	60.54031 N	149.32423 W	S005N001E08	Ss
	SEWARD C-7	60.55968 N	149.33716 W	S006N001E31	Ss
244-30-10010-2225-3042	SEWARD C-7	60.54458 N	149.29160 W	S005N001E09	COsr
	SEWARD C-7	60.55217 N	149.25284 W	S005N001E03	COsr
244-30-10010-2225-3051	SEWARD C-6	60.55597 N	149.18319 W	S005N002E06	COsr
	SEWARD C-6	60.56025 N	149.17099 W	S006N002E31	COsr

WATER BODY NUMBER / NAME	MAP SHEET	LAT.	LONG.	PLSS	SPECIES
244-30-10010-2225-3056	SEWARD C-6	60.56334 N	149.12693 W	S006N002E32	Ss
	SEWARD C-6	60.56275 N	149.12398 W	S006N002E33	Ss
244-30-10010-2231	SEWARD B-7	60.40264 N	149.37188 W	S004N001W25	CHs,COpr,Kpr,Ps,Spr,DVr
Ptarmigan Creek	SEWARD B-7	60.41410 N	149.31440 W	S004N001E29	CHs,COp,Kp,Ps,Sp
244-30-10010-2246	SEWARD B-7	60.34120 N	149.36961 W	S003N001W24	COr,Kr,Ssr
Primrose Creek	SEWARD B-7	60.33876 N	149.38011 W	S003N001W24	COr,Kr,Ssr
244-30-10010-2250	SEWARD B-7	60.33485 N	149.35177 W	S003N001E19	COs,Sp,DVp
Snow River	SEWARD B-7	60.27765 N	149.28252 W	S002N001E09	Ss
244-30-10010-2250-3012	SEWARD B-7	60.32231 N	149.35900 W	S003N001E30	COs
	SEWARD B-7	60.31087 N	149.35953 W	S003N001W36	COs
244-30-10010-2250-3018	SEWARD B-7	60.30172 N	149.35267 W	S003N001E31	COs
	SEWARD B-7	60.28972 N	149.35632 W	S002N001E06	COs
244-30-10010-2250-3024	SEWARD B-7	60.29409 N	149.34387 W	S002N001E06	COpr
	SEWARD B-7	60.28724 N	149.36032 W	S002N001W01	COp
244-30-10010-2250-3026	SEWARD B-7	60.27988 N	149.34127 W	S002N001E07	COr
	SEWARD B-7	60.27286 N	149.34491 W	S002N001E07	COr
244-30-10010-2250-3026-0910	SEWARD B-7	60.27053 N	149.34483 W	S002N001E18	COr
244-30-10010-2250-3030	SEWARD B-7	60.27532 N	149.34243 W	S002N001E07	COsr,Ss,DVp
South Fork Snow River	SEWARD A-7	60.22320 N	149.27794 W	S002N001E33	COr,Sp,DVp
244-30-10010-2250-3030-4017	SEWARD A-7	60.24932 N	149.32093 W	S002N001E20	Sp
	SEWARD A-7	60.24510 N	149.31036 W	S002N001E20	Sp
244-30-10010-2250-3030-4024	SEWARD A-7	60.23530 N	149.30189 W	S002N001E29	COsr,Ss
	SEWARD A-7	60.22829 N	149.30484 W	S002N001E29	COsr,Ss
244-30-10010-2250-3030-4041	SEWARD A-7	60.22320 N	149.27794 W	S002N001E33	COr,Sp
	SEWARD A-7	60.22098 N	149.26641 W	S002N001E34	COr,Sp
244-30-10010-2933	KENAI C-3	60.53063 N	151.09506 W	S005N010W18	COr
	KENAI C-3	60.53090 N	151.09411 W	S005N010W18	COr
244-30-10050	KENAI B-4	60.38652 N	151.30012 W	S004N012W35	COp,Ks,Ps,Sm,DVp,OUp,PCp,SHp
Kasilof River	KENAI A-4	60.23292 N	151.16567 W	S002N011W27	COp,Ks,Ps,Sm,DVp,SHp
244-30-10050-0010	KENAI A-3	60.21470 N	150.91610 W	S002N009W31	COp,Kp,Pp,Ss,DVp,SHp
Tustumena Lake					
244-30-10050-2015	KENAI B-4	60.35360 N	151.28244 W	S003N012W13	COs,Ps,DVp
Coal Creek	KENAI B-4	60.37443 N	151.13918 W	S003N011W02	COs,DVp

WATER BODY NUMBER / NAME	MAP SHEET	LAT.	LONG.	PLSS	SPECIES
244-30-10050-2018	KENAI B-4	60.34493 N	151.29030 W	S003N012W13	COr
	KENAI B-4	60.33811 N	151.31670 W	S003N012W23	COr
244-30-10050-2020	KENAI B-4	60.34528 N	151.29023 W	S003N012W13	COr
	KENAI B-4	60.34491 N	151.29442 W	S003N012W13	COr
244-30-10050-2024	KENAI B-4	60.32209 N	151.28215 W	S003N012W25	COs,Ks,Pp,Ss,DVp,PCp,SHp
Crooked Creek	KENAI A-3	60.04601 N	150.96427 W	S001S010W35	COp,Kp,Pp,DVp,SHp
244-30-10050-2024-3044	KENAI B-4	60.27875 N	151.27831 W	S002N012W12	COr
	KENAI B-4	60.26314 N	151.33301 W	S002N012W15	COr
244-30-10050-2024-3044-0010	KENAI B-4	60.27831 N	151.28796 W	S002N012W12	COr
244-30-10050-2024-3058	KENAI A-4	60.21158 N	151.27302 W	S001N012W01	COr
	KENAI A-4	60.18729 N	151.24168 W	S001N011W08	COr
244-30-10050-2024-3076	KENAI A-4	60.13649 N	151.17397 W	S001N011W34	COs
	KENAI A-4	60.12643 N	151.17215 W	S001N011W34	COs
244-30-10050-2026	KENAI B-4	60.31366 N	151.25230 W	S003N011W31	COr
	KENAI B-4	60.31040 N	151.25249 W	S003N011W31	COr
244-30-10050-2027	KENAI B-4	60.31190 N	151.24532 W	S003N011W31	COsr
	KENAI B-4	60.32464 N	151.24112 W	S003N011W29	COpr
244-30-10050-2027-0010	KENAI B-4	60.31990 N	151.24114 W	S003N011W29	COsr
Pollard Lake					
244-30-10050-2027-0020	KENAI B-4	60.32711 N	151.23888 W	S003N011W29	COpr
244-30-10050-2040	KENAI A-4	60.24005 N	151.17151 W	S002N011W27	Ss
	KENAI A-4	60.23888 N	151.18896 W	S002N011W28	Ss
244-30-10050-2058	KENAI A-4	60.21731 N	151.12839 W	S002N011W35	COr,Kr
	KENAI A-4	60.18696 N	151.14096 W	S001N011W11	COs
244-30-10050-2059	KENAI B-3	60.29066 N	150.98605 W	S002N010W03	COs,Ss
Shantatalik Creek	KENAI B-3	60.31323 N	150.98835 W	S003N010W34	COs,Ss
244-30-10050-2059-3010	KENAI B-3	60.29362 N	150.97829 W	S002N010W02	Ss
	KENAI B-3	60.30096 N	150.95106 W	S003N010W36	Ss
244-30-10050-2060	KENAI A-3	60.19532 N	151.01001 W	S001N010W10	COs,Pp,Ss,DVp,SHp
Nikolai Creek	KENAI A-3	60.07432 N	150.89144 W	S001S009W19	COs,Ss,DVp
244-30-10050-2060-3015	KENAI A-3	60.13353 N	150.98902 W	S001N010W34	Sp,DVp
	KENAI A-3	60.00059 N	150.92788 W	S002S010W13	Sp,DVp

WATER BODY NUMBER / NAME	MAP SHEET	LAT.	LONG.	PLSS	SPECIES
244-30-10050-2070	KENAI A-3	60.14716 N	150.91107 W	S001N009W30	COs,Sp,DVp
Fox Creek	KENAI A-3	60.13018 N	150.89812 W	S001N009W31	COp,DVp
244-30-10050-2075	KENAI A-3	60.21254 N	150.80629 W	S001N009W02	Ss,DVp
Bear Creek	KENAI A-2	60.20486 N	150.54590 W	S001N007W05	Ss,DVp
244-30-10050-2075-3025	KENAI A-2	60.21790 N	150.65975 W	S002N008W34	Ss
	KENAI A-2	60.22613 N	150.58738 W	S002N008W36	Sp
244-30-10050-2085	KENAI A-3	60.20217 N	150.76149 W	S001N009W01	Sp,DVp
	KENAI A-3	60.20276 N	150.75220 W	S001N009W01	Sp,DVp
244-30-10050-2099	KENAI A-2	60.15248 N	150.70601 W	S001N008W29	Pp,Ss
Moose Creek	KENAI A-2	60.16591 N	150.56097 W	S001N007W19	Ss
244-30-10050-2099-3009	KENAI A-2	60.16048 N	150.68543 W	S001N008W21	Ss
	KENAI A-2	60.14859 N	150.64067 W	S001N008W27	Ss
244-30-10050-2099-3010	KENAI A-2	60.16043 N	150.68693 W	S001N008W21	Pp,Ss
	KENAI A-2	60.18503 N	150.56438 W	S001N007W07	Ss
244-30-10050-2115	KENAI A-2	60.11313 N	150.62269 W	S001S008W03	COs,Sp
Indian Creek	KENAI A-2	60.13607 N	150.44038 W	S001N007W35	COp,Sp
244-30-10050-2121	KENAI A-2	60.10424 N	150.61995 W	S001S008W11	COs,Ss
Glacier Creek	KENAI A-2	60.07763 N	150.58391 W	S001S008W24	Sp
244-30-10050-2127	KENAI A-2	60.10245 N	150.62299 W	S001S008W10	Ps,Ss
*Seepage Creek	KENAI A-2	60.07110 N	150.59249 W	S001S008W23	Sp
244-30-10050-2127-3006	KENAI A-2	60.09856 N	150.62298 W	S001S008W10	Pp,Ss
	KENAI A-2	60.07527 N	150.60146 W	S001S008W23	Sp
244-30-10050-2127-3008	KENAI A-2	60.09814 N	150.62298 W	S001S008W10	Sp
	KENAI A-2	60.08605 N	150.63300 W	S001S008W15	Sp
244-30-10050-2134	KENAI A-2	60.03896 N	150.67292 W	S002S008W04	Pp,Ss
Crystal Creek	KENAI A-2	60.00692 N	150.65241 W	S002S008W16	Sp
244-30-10050-2135	KENAI A-2	60.04187 N	150.65016 W	S001S008W33	Pp,Ss
Clear Creek	KENAI A-2	60.01066 N	150.61650 W	S002S008W11	Sp
244-30-10050-2136	KENAI A-2	60.05179 N	150.64904 W	S001S008W34	Ss
	KENAI A-2	60.05230 N	150.63737 W	S001S008W34	Ss
244-30-10050-2137	KENAI A-2	60.05328 N	150.65016 W	S001S008W33	Ss
	KENAI A-2	60.05304 N	150.64823 W	S001S008W34	Ss
245-10-10010	ILIAMNA D-1	59.80708 N	153.14705 W	S004S023W25	CHs,COp
Fitz Creek	ILIAMNA D-1	59.76031 N	153.22256 W	S005S023W08	COr

WATER BODY NUMBER / NAME	MAP SHEET	LAT.	LONG.	PLSS	SPECIES
245-10-10020	ILIAMNA D-1	59.82099 N	153.25398 W	S004S023W21	CHs
Trail Creek	ILIAMNA D-1	59.79610 N	153.27993 W	S004S023W29	CHs
245-10-10020-2001	ILIAMNA D-1	59.79610 N	153.27993 W	S004S023W29	CHs
Wrong Branch Trail Creek	ILIAMNA D-1	59.77776 N	153.31820 W	S005S024W02	CHs
245-10-10030	ILIAMNA D-1	59.81887 N	153.28331 W	S004S023W20	CHp,Sp
Chinitna River	ILIAMNA D-1	59.83573 N	153.30454 W	S004S023W18	Sp
245-10-10030-2007	ILIAMNA D-1	59.81818 N	153.28882 W	S004S023W19	CHp
Clearwater Creek	ILIAMNA D-1	59.81042 N	153.33355 W	S004S024W24	CHp
245-10-10030-2007-3007	ILIAMNA D-1	59.81042 N	153.33355 W	S004S024W24	CHp
Roscoe Creek	ILIAMNA D-2	59.80213 N	153.39061 W	S004S024W27	CHp
245-10-10040	ILIAMNA D-1	59.82454 N	153.25912 W	S004S023W17	CHp
Marsh Creek	ILIAMNA D-1	59.84429 N	153.29034 W	S004S023W07	CHp
245-10-10050	ILIAMNA D-1	59.86091 N	153.20846 W	S004S023W03	CHp,COp,ACp
Silver Salmon Creek	ILIAMNA D-1	59.89472 N	153.27736 W	S003S023W29	CHp,COp,ACp
245-10-10060	ILIAMNA D-1	59.86131 N	153.20637 W	S004S023W03	CHp,COs,Sp,ACp
West Glacier Creek	ILIAMNA D-1	59.93048 N	153.29494 W	S003S023W07	CHp,COp,Sp
245-10-10060-2201	ILIAMNA D-1	59.93048 N	153.29494 W	S003S023W07	CHp,COp,Sp
	ILIAMNA D-1	59.97770 N	153.31515 W	S002S024W25	CHs,COpr,Ss
245-20-10170	KENAI A-8	60.02550 N	152.63074 W	S002S020W01	CHp,COp,Pp
Johnson River	KENAI A-8	60.07689 N	152.82942 W	S001S021W23	COp
245-20-10170-2010	KENAI A-8	60.04450 N	152.70301 W	S001S020W34	CHp,COp,Pp
	KENAI A-8	60.06948 N	152.67943 W	S001S020W23	CHp,COp,Pp
245-20-10170-2020	KENAI A-8	60.06937 N	152.76839 W	S001S020W20	COp
	KENAI A-8	60.08723 N	152.73816 W	S001S020W16	COp
245-20-10170-2031	KENAI A-8	60.06761 N	152.80641 W	S001S021W25	COp
Red Creek	KENAI A-8	60.03643 N	152.83841 W	S002S021W02	COp
245-20-10190	SELDOVIA D-8	59.96951 N	152.67686 W	S002S020W26	CHs,COs,Ps,Sp,DVp
	SELDOVIA D-8	59.99044 N	152.67714 W	S002S020W23	CHs,COs,Ps,Sp,DVp
245-20-10190-0010	SELDOVIA D-8	59.99689 N	152.67687 W	S002S020W14	CHs,COs,DVp
Silver Salmon Lakes					
245-20-10230	SELDOVIA D-8	59.90816 N	152.72689 W	S003S020W21	COp
	SELDOVIA D-8	59.92182 N	152.76967 W	S003S020W18	COr
245-20-10250	SELDOVIA D-8	59.88609 N	152.80870 W	S003S021W25	CHs,COp,Ps
Shelter Creek	SELDOVIA D-8	59.90658 N	152.80996 W	S003S021W24	CHs,COp,Ps

WATER BODY NUMBER / NAME	MAP SHEET	LAT.	LONG.	PLSS	SPECIES
245-20-10270	SELDOVIA D-8	59.87870 N	152.91637 W	S003S021W32	COs
East Glacier Creek	SELDOVIA D-8	59.90701 N	152.98205 W	S003S022W24	COs
245-30-10010	KENAI A-7	60.22521 N	152.55851 W	S002N019W34	CHp,COp,Kp,Pp,Sp,DVp
Crescent River	KENAI B-8	60.35372 N	152.74273 W	S003N020W15	CHp,COp,Kp,Pp,Sp,DVp
245-30-10010-2007	KENAI A-7	60.23028 N	152.57005 W	S002N019W27	COr
	KENAI A-7	60.23924 N	152.57837 W	S002N019W28	COr
245-30-10010-2049	KENAI B-8	60.28420 N	152.62754 W	S002N019W08	COr
	KENAI B-8	60.28922 N	152.64004 W	S002N019W06	COr
245-30-10010-2053	KENAI B-8	60.29704 N	152.64332 W	S002N019W06	CHp,COr,Kr
	KENAI B-8	60.30789 N	152.65145 W	S003N019W31	CHp,COr,Kr
245-30-10010-2056	KENAI B-8	60.31584 N	152.64885 W	S003N019W30	CHp,COr,Kp
	KENAI B-8	60.32435 N	152.65548 W	S003N019W30	COr
245-30-10010-2058	KENAI B-8	60.31588 N	152.64900 W	S003N019W30	COr
	KENAI B-8	60.31793 N	152.65093 W	S003N019W30	COr
245-30-10010-2060	KENAI B-8	60.31982 N	152.66425 W	S003N020W25	COpr
	KENAI B-8	60.33909 N	152.68594 W	S003N020W24	COpr
245-30-10010-2060-3040	KENAI B-8	60.33286 N	152.67893 W	S003N020W24	COr
	KENAI B-8	60.33976 N	152.70425 W	S003N020W23	COr
245-30-10010-2060-3040-4010	KENAI B-8	60.33476 N	152.69592 W	S003N020W23	COr
	KENAI B-8	60.33618 N	152.69698 W	S003N020W23	COr
245-30-10010-2060-3040-4018	KENAI B-8	60.33766 N	152.70100 W	S003N020W23	COr
	KENAI B-8	60.34050 N	152.70192 W	S003N020W23	COr
245-30-10010-2060-3040-4036	KENAI B-8	60.33413 N	152.68979 W	S003N020W23	COr
	KENAI B-8	60.33689 N	152.69332 W	S003N020W23	COr
245-30-10010-2069	KENAI B-8	60.33041 N	152.69544 W	S003N020W23	Ss
	KENAI B-8	60.32924 N	152.69752 W	S003N020W23	Ss
245-30-10010-2081	KENAI B-8	60.33995 N	152.71880 W	S003N020W22	Ss
	KENAI B-8	60.34026 N	152.72034 W	S003N020W22	Ss
245-30-10010-2098	KENAI B-8	60.35372 N	152.74273 W	S003N020W15	Kp
North Fork Crescent River	KENAI B-8	60.40413 N	152.83311 W	S004N020W30	Kp
245-30-10010-2099	KENAI B-8	60.35372 N	152.74273 W	S003N020W15	CHs,COp,Kp,Pp,Sp,DVp
Lake Fork Crescent River	KENAI B-8	60.35773 N	152.84644 W	S003N021W12	CHs,COp,Kp,Pp,Sp,DVp
245-30-10010-2099-0010	KENAI B-8	60.37078 N	152.94477 W	S003N021W09	Ss,DVp
Crescent Lake					

WATER BODY NUMBER / NAME	MAP SHEET	LAT.	LONG.	PLSS	SPECIES
245-30-10010-2099-3013	KENAI B-8	60.35590 N	152.84493 W	S003N021W13	Ss
	KENAI B-8	60.33686 N	152.81937 W	S003N020W19	Sp
245-30-10010-2099-3023	KENAI B-8	60.35543 N	152.91178 W	S003N021W15	Ss
	KENAI B-8	60.33808 N	152.94128 W	S003N021W21	Ss
245-30-10010-2099-3033	KENAI B-8	60.36971 N	152.98113 W	S003N021W07	Ss
	LAKE CLARK B-1	60.35612 N	153.00227 W	S003N021W18	Ss
245-30-10010-2099-3055	LAKE CLARK B-1	60.40106 N	153.01533 W	S004N022W25	Ss,DVp
Lake Fork Crescent River	LAKE CLARK B-1	60.41691 N	153.03534 W	S004N022W24	Ss,DVp
245-30-10019	KENAI A-8	60.24159 N	152.65801 W	S002N019W30	COr
	KENAI A-8	60.24776 N	152.63067 W	S002N019W20	COr
245-30-10028	KENAI A-8	60.23427 N	152.74907 W	S002N020W28	COr
	KENAI A-8	60.24058 N	152.75206 W	S002N020W28	COr
245-30-10060	KENAI B-8	60.25105 N	152.79921 W	S002N020W20	CHp,COp
	KENAI B-8	60.27286 N	152.77855 W	S002N020W08	CHp,COp
245-30-10070	KENAI B-8	60.25406 N	152.84519 W	S002N021W24	CHp
	KENAI B-8	60.27302 N	152.83291 W	S002N020W07	CHp
245-30-10080	KENAI B-8	60.29912 N	152.97365 W	S002N021W05	COp,Sp,DVp
Tuxedni River	LAKE CLARK A-1	60.20854 N	153.25641 W	S001N023W03	COp,Sp,DVp
245-30-10084	KENAI B-8	60.26727 N	152.91866 W	S002N021W15	COp
	KENAI A-8	60.24611 N	152.97826 W	S002N021W20	COr
245-30-10090	KENAI A-8	60.24240 N	152.89101 W	S002N021W23	CHs
Open Creek	KENAI A-8	60.21311 N	152.94758 W	S002N021W33	CHs
245-30-10100	KENAI A-8	60.20750 N	152.82784 W	S001N020W06	CHp
	KENAI A-8	60.18552 N	152.85566 W	S001N021W12	CHp
245-30-10110	KENAI A-8	60.17790 N	152.73842 W	S001N020W15	CHp
Difficult Creek	KENAI A-8	60.17548 N	152.79920 W	S001N020W17	CHp
245-30-10120	KENAI A-8	60.14985 N	152.67724 W	S001N020W25	CHp
Hungryman Creek	KENAI A-8	60.14988 N	152.74416 W	S001N020W27	CHp
245-30-10130	KENAI A-8	60.13559 N	152.68424 W	S001N020W36	CHp,COp
Bear Creek	KENAI A-8	60.11139 N	152.72418 W	S001S020W09	CHp,COp
245-40-10010	KENAI B-7	60.41164 N	152.29086 W	S004N017W30	COs,CHp,Kpr,Sp,DVp
Harriet Creek	KENAI B-7	60.44089 N	152.45727 W	S004N018W17	COs
245-40-10010-2015	KENAI B-7	60.41611 N	152.32666 W	S004N018W24	COs,Sp,DVp
	KENAI B-7	60.41530 N	152.36185 W	S004N018W23	Sp,DVp

WATER BODY NUMBER / NAME	MAP SHEET	LAT.	LONG.	PLSS	SPECIES
245-40-10010-2015-0010 Wadell Lake	KENAI B-7	60.40747 N	152.35614 W	S004N018W26	Ss,DVp
245-40-10010-2015-0020 Bear Lake	KENAI B-7	60.41969 N	152.36559 W	S004N018W23	Ss,DVp
245-40-10010-2020	KENAI B-7	60.43039 N	152.34723 W	S004N018W14	COr
	KENAI B-7	60.43276 N	152.34809 W	S004N018W14	COr
245-40-10020	KENAI B-7	60.36302 N	152.31114 W	S003N017W07	CHp,COp,Pp,DVp
Redoubt Creek	KENAI B-7	60.39961 N	152.48547 W	S004N018W31	COp
245-40-10020-2016	KENAI B-7	60.37978 N	152.38258 W	S003N018W03	COsr
	KENAI B-7	60.41085 N	152.38936 W	S004N018W27	COs
245-40-10020-2017	KENAI B-7	60.38276 N	152.39069 W	S003N018W03	COr
	KENAI B-7	60.38549 N	152.40207 W	S003N018W04	COr
245-40-10020-2020	KENAI B-7	60.40009 N	152.43380 W	S004N018W32	COr
Redoubt Creek trib	KENAI B-7	60.41027 N	152.49515 W	S004N019W25	COr
245-40-10020-2020-3010	KENAI B-7	60.41073 N	152.45869 W	S004N018W30	COr
	KENAI B-7	60.41251 N	152.46799 W	S004N018W30	COr
245-40-10020-2027	KENAI B-7	60.39961 N	152.48547 W	S004N018W31	COr
	KENAI B-7	60.39929 N	152.48635 W	S004N019W36	COr
245-40-10030	KENAI B-7	60.35248 N	152.36814 W	S003N018W14	DVp
	KENAI B-7	60.35645 N	152.47146 W	S003N018W18	DVp
245-40-10040	KENAI B-7	60.34257 N	152.37716 W	S003N018W22	COr,DVp
	KENAI B-7	60.32970 N	152.41262 W	S003N018W21	COr
245-40-10050	KENAI B-7	60.28349 N	152.45744 W	S002N018W08	CHp,COp,DVp,Ps,Sp
Polly Creek	KENAI B-7	60.32787 N	152.59028 W	S003N019W28	CHp,COp,DVp
245-40-10050-2002	KENAI B-7	60.28244 N	152.46211 W	S002N018W07	CHp,COp,DVp
Little Polly Creek	KENAI B-7	60.33061 N	152.56611 W	S003N019W22	CHp,COp,DVp
245-40-10050-2002-3020	KENAI B-7	60.28937 N	152.49561 W	S002N019W01	COr
	KENAI B-7	60.29204 N	152.50154 W	S002N019W01	COr
245-40-10050-2002-3030	KENAI B-7	60.29187 N	152.53021 W	S002N019W02	COr
	KENAI B-7	60.29644 N	152.53943 W	S002N019W02	COr
245-40-10050-2017	KENAI B-7	60.29756 N	152.60644 W	S002N019W05	CHp,COr
Polly Creek	KENAI B-8	60.32541 N	152.64299 W	S003N019W30	CHp
245-40-10050-2017-3004	KENAI B-8	60.31327 N	152.63158 W	S003N019W32	CHp,COr
	KENAI B-8	60.31950 N	152.62806 W	S003N019W29	CHp

WATER BODY NUMBER / NAME	MAP SHEET	LAT.	LONG.	PLSS	SPECIES
245-40-10065	KENAI A-7	60.24173 N	152.54285 W	S002N019W26	COr
	KENAI B-7	60.25348 N	152.56428 W	S002N019W22	COr
245-50-10010	KENAI C-5	60.73438 N	151.84055 W	S008N015W36	COp,Kp,Pp,Sp,DVp
Kustatan River	KENAI D-6	60.96109 N	151.99790 W	S010N015W18	COp,Pp,DVp
245-50-10010-2002	KENAI C-5	60.74826 N	151.83133 W	S008N015W25	COp
	KENAI D-5	60.77953 N	151.78132 W	S008N014W17	COr
245-50-10010-2019	KENAI D-6	60.83063 N	151.92621 W	S009N015W34	COr
	KENAI D-6	60.86627 N	152.03905 W	S009N016W13	COr
245-50-10010-2028	KENAI D-5	60.85605 N	151.86928 W	S009N015W24	COp
	KENAI D-5	60.86454 N	151.86411 W	S009N015W13	COp
245-50-10010-2028-0010	KENAI D-5	60.87627 N	151.87303 W	S009N015W13	COr
245-50-10010-2040	KENAI D-6	60.90339 N	151.93013 W	S009N015W03	COp
	KENAI D-6	60.91101 N	151.92988 W	S010N015W34	COp
245-50-10010-2040-0010	KENAI D-6	60.90756 N	151.93862 W	S010N015W33	COp
245-50-10010-2040-0020	KENAI D-6	60.91166 N	151.93640 W	S010N015W33	COp
245-50-10010-2043	KENAI D-6	60.92483 N	151.97215 W	S010N015W29	COsr,Kp,Ss,DVs
	KENAI D-6	60.91095 N	152.11745 W	S010N016W33	COsr,DVs
245-50-10010-2043-3010	KENAI D-6	60.92556 N	151.97627 W	S010N015W29	COr,Kr
	KENAI D-6	60.92478 N	151.98714 W	S010N015W29	COr,Kr
245-50-10010-2043-3010-0010	KENAI D-6	60.92595 N	151.97528 W	S010N015W29	COr,Kr
245-50-10010-2043-3082	KENAI D-6	60.91095 N	152.11745 W	S010N016W33	DVp
	KENAI D-6	60.91276 N	152.13549 W	S010N016W33	DVp
245-50-10010-2047	KENAI D-6	60.95035 N	151.98078 W	S010N015W17	COp,Sp,DVp
Blacksand Creek	KENAI D-6	60.95396 N	152.11537 W	S010N016W16	Sp
245-50-10010-2047-3001	KENAI D-6	60.94770 N	151.98357 W	S010N015W20	COr
	KENAI D-6	60.93659 N	152.00097 W	S010N015W19	COr
245-50-10010-2047-3031	KENAI D-6	60.95396 N	152.11537 W	S010N016W16	Ss
	KENAI D-6	60.95324 N	152.11902 W	S010N016W16	Ss
245-50-10020	KENAI C-6	60.71860 N	151.91754 W	S007N015W04	COp,Sp
Johnson Slough	KENAI C-6	60.73805 N	151.98480 W	S008N015W31	COp,Sp

WATER BODY NUMBER / NAME	MAP SHEET	LAT.	LONG.	PLSS	SPECIES
245-50-10020-2014	KENAI C-6	60.73805 N	151.98480 W	S008N015W31	COp,Sp
Bachatna Creek	KENAI D-6	60.86493 N	152.18867 W	S009N016W18	COs,Ss
245-50-10020-2014-3048	KENAI D-6	60.86572 N	152.18630 W	S009N016W18	COs,Ss
	KENAI D-6	60.86973 N	152.19096 W	S009N016W18	COs,Ss
245-50-10040	KENAI C-6	60.68236 N	152.00670 W	S007N016W24	COp,DVp
	KENAI C-6	60.72138 N	152.01153 W	S007N016W01	COs,DVp
245-50-10050	KENAI C-6	60.65831 N	152.04726 W	S007N016W35	COp,Kp,Pp,Sp,DVp
Big River	KENAI D-7	60.78414 N	152.31056 W	S008N017W17	COp,Ss,DVp
245-50-10050-0010	KENAI D-7	60.78441 N	152.33307 W	S008N017W18	COp,Ss,DVp
Big River Lakes					
245-50-10050-2011	KENAI D-6	60.76917 N	152.23582 W	S008N017W22	Ss
South Fork Big River	KENAI C-7	60.68775 N	152.32430 W	S007N017W19	Ss
245-50-10050-2011-3010	KENAI D-7	60.76256 N	152.30988 W	S008N017W20	Ss
	KENAI C-7	60.74943 N	152.31994 W	S008N017W30	Ss
245-50-10050-2011-3010-4008	KENAI D-7	60.75846 N	152.31595 W	S008N017W29	Ss
	KENAI D-7	60.76372 N	152.32260 W	S008N017W19	Ss
245-50-10050-2011-3010-4012	KENAI D-7	60.75286 N	152.31777 W	S008N017W30	Ss
	KENAI D-7	60.75566 N	152.33610 W	S008N017W30	Ss
245-50-10050-2011-3014	KENAI D-7	60.75379 N	152.29557 W	S008N017W29	Ss
	KENAI C-7	60.73361 N	152.30239 W	S008N017W32	Ss
245-50-10050-2016	KENAI D-7	60.78074 N	152.25212 W	S008N017W15	COpr,Kr,Ssr
North Fork Big River	KENAI D-7	60.81568 N	152.54034 W	S008N019W01	COr,Kr,Sr
245-50-10050-2016-3035	KENAI D-6	60.83244 N	152.19169 W	S009N016W31	Ss
	KENAI D-6	60.82993 N	152.22224 W	S009N017W36	Ss
245-50-10050-2016-3044	KENAI D-6	60.85477 N	152.24336 W	S009N017W23	Ss
	KENAI D-6	60.86895 N	152.23594 W	S009N017W14	Ss
245-50-10050-2016-3046	KENAI D-7	60.85263 N	152.25200 W	S009N017W23	COr,Ss
	KENAI D-7	60.85426 N	152.25261 W	S009N017W23	COr,Ss
245-50-10050-2016-3070	KENAI D-7	60.84391 N	152.34201 W	S009N017W29	COr,Ss
	KENAI D-7	60.83411 N	152.36719 W	S009N017W30	Ss
245-50-10050-2016-3070-4010	KENAI D-7	60.84073 N	152.35834 W	S009N017W30	Ss
	KENAI D-7	60.84264 N	152.36343 W	S009N017W30	Ss
245-50-10050-2016-3090	KENAI D-7	60.82548 N	152.36794 W	S009N017W31	Ss
	KENAI D-7	60.83321 N	152.39165 W	S009N018W36	Ss

WATER BODY NUMBER / NAME	MAP SHEET	LAT.	LONG.	PLSS	SPECIES
245-50-10050-2016-3090-4011	KENAI D-7	60.82739 N	152.37150 W	S009N017W31	Ss
	KENAI D-7	60.82186 N	152.39812 W	S009N018W36	Ss
245-50-10050-2016-3090-4011-5008	KENAI D-7	60.82620 N	152.38445 W	S009N018W36	Ss
	KENAI D-7	60.82676 N	152.39198 W	S009N018W36	Ss
245-50-10050-2016-3090-4020	KENAI D-7	60.83089 N	152.37745 W	S009N018W36	Ss
	KENAI D-7	60.83587 N	152.38371 W	S009N018W25	Ss
245-50-10050-2016-3101	KENAI D-7	60.81040 N	152.37848 W	S008N018W02	COr
	KENAI D-7	60.80368 N	152.37826 W	S008N018W11	COr
245-50-10050-2016-3150	KENAI D-7	60.80772 N	152.42816 W	S008N018W03	COr,Ss
	KENAI D-7	60.81230 N	152.44579 W	S008N018W04	Ss
245-50-10050-2016-3201	KENAI D-7	60.80423 N	152.38517 W	S008N018W11	COr,Sp
	KENAI D-7	60.78433 N	152.42390 W	S008N018W15	COr
245-50-10050-2016-3201-4112	KENAI D-7	60.79418 N	152.40869 W	S008N018W10	Ss
	KENAI D-7	60.78998 N	152.44873 W	S008N018W16	Ss
245-50-10050-2020	KENAI D-7	60.79103 N	152.27325 W	S008N017W09	COp,Sp,DVp
Big River	KENAI D-7	60.80453 N	152.31578 W	S008N017W08	COp,Sp,DVp
245-50-10050-2020-3020	KENAI D-7	60.81878 N	152.27124 W	S008N017W04	COp,Sp,DVp
	KENAI D-7	60.82963 N	152.27356 W	S009N017W34	COp,Ss,DVp
245-50-10050-2020-3020-4005	KENAI D-7	60.82228 N	152.26817 W	S009N017W34	COp,Ss,DVp
	KENAI D-7	60.82674 N	152.27900 W	S009N017W34	COp,Ss,DVp
245-50-10050-2020-3023	KENAI D-7	60.81483 N	152.30451 W	S008N017W05	COp,Ss,DVp
	KENAI D-7	60.82072 N	152.30603 W	S009N017W33	COp,Ss,DVp
245-50-10050-2020-3025	KENAI D-7	60.80453 N	152.31578 W	S008N017W08	COp,Sp,DVp
Wolverine Creek	KENAI D-7	60.80519 N	152.32459 W	S008N017W07	COp,Sp,DVp
245-50-10050-2020-3025-0010	KENAI D-7	60.80358 N	152.35473 W	S008N018W12	COp,Ss,DVp
Big River Lakes					
245-50-10060	KENAI C-6	60.64346 N	152.06211 W	S006N016W03	COp,Sp,DVp
Seal River	KENAI C-6	60.68967 N	152.10599 W	S007N016W16	COp,DVp
245-50-10060-2001	KENAI C-6	60.65527 N	152.07105 W	S007N016W34	COp
	KENAI C-6	60.66220 N	152.11520 W	S007N016W29	COp
245-50-10070	KENAI C-6	60.63526 N	152.07503 W	S006N016W03	COp,DVp
Montana Bill Creek	KENAI C-7	60.68056 N	152.29237 W	S007N017W20	COr
245-50-10070-2031	KENAI C-6	60.66333 N	152.19607 W	S007N017W25	COr
	KENAI C-7	60.64305 N	152.32688 W	S006N017W06	COr

WATER BODY NUMBER / NAME	MAP SHEET	LAT.	LONG.	PLSS	SPECIES
245-50-10085	KENAI C-6	60.58751 N	152.12734 W	S006N016W29	COpr
Drift River	KENAI C-7	60.59830 N	152.60587 W	S006N019W22	COs
245-50-10085-2050	KENAI C-7	60.63923 N	152.37704 W	S006N018W02	COsr
	KENAI C-7	60.63275 N	152.43337 W	S006N018W04	COs
245-50-10085-2056	KENAI C-7	60.62616 N	152.41730 W	S006N018W10	COsr
	KENAI C-7	60.62412 N	152.47255 W	S006N018W08	COr
245-50-10085-2064	KENAI C-7	60.60929 N	152.50475 W	S006N018W18	COr
	KENAI C-7	60.61079 N	152.53198 W	S006N019W13	COr
245-50-10085-2064-3021	KENAI C-7	60.61079 N	152.53198 W	S006N019W13	COr
	KENAI C-7	60.60975 N	152.53351 W	S006N019W13	COr
245-50-10085-2066	KENAI C-7	60.61228 N	152.46200 W	S006N018W17	COr
	KENAI C-7	60.61643 N	152.54266 W	S006N019W13	COr
245-50-10085-2066-3031	KENAI C-7	60.61636 N	152.50435 W	S006N018W18	COr
	KENAI C-7	60.61580 N	152.51663 W	S006N018W18	COr
245-50-10085-2066-3054	KENAI C-7	60.61746 N	152.53828 W	S006N019W12	COr
	KENAI C-7	60.61727 N	152.54127 W	S006N019W13	COr
245-50-10090	KENAI C-6	60.57802 N	152.16953 W	S006N017W25	COpr,Pp,Sp,DVp
Cannery Creek	KENAI C-7	60.60420 N	152.35276 W	S006N018W13	COpr,Pp,Sp,DVp
245-50-10090-2004	KENAI C-6	60.57912 N	152.17029 W	S006N017W25	COp,DVp
Rust Slough	KENAI C-6	60.61916 N	152.23017 W	S006N017W10	COp,DVp
245-50-10090-2020	KENAI C-7	60.60522 N	152.32817 W	S006N017W18	COr
	KENAI C-7	60.60888 N	152.32559 W	S006N017W18	COr
245-50-10090-2030	KENAI C-7	60.60420 N	152.35276 W	S006N018W13	COr,Sp,DVp
	KENAI C-7	60.61568 N	152.38393 W	S006N018W14	COr
245-50-10090-2030-0010	KENAI C-7	60.61386 N	152.35337 W	S006N018W13	COp,Sp,DVp
245-50-10090-2030-0020	KENAI C-7	60.61512 N	152.38589 W	S006N018W14	COr
245-50-10110	KENAI C-7	60.53518 N	152.26711 W	S005N017W09	COpr,Sp
Little Jack Slough	KENAI C-7	60.58326 N	152.31599 W	S006N017W30	COr
245-50-10110-0010	KENAI C-7	60.58614 N	152.31882 W	S006N017W30	COr
245-50-10120	KENAI C-7	60.52686 N	152.28272 W	S005N017W16	COp,Sp,DVp
	KENAI C-7	60.59089 N	152.37142 W	S006N018W24	Ss

WATER BODY NUMBER / NAME	MAP SHEET	LAT.	LONG.	PLSS	SPECIES
245-50-10120-0010	KENAI C-7	60.57803 N	152.35781 W	S006N018W25	Ss,DVp
245-50-10140	KENAI B-7	60.45274 N	152.33280 W	S004N018W12	COpr
	KENAI B-7	60.48453 N	152.35983 W	S005N018W36	COp
246-10-10010	KENAI C-6	60.50340 N	151.89265 W	S005N015W22	COp,Ss,DVp
	KENAI C-6	60.50594 N	151.93111 W	S005N015W21	COp,Ss,DVp
246-10-10010-0010	KENAI C-6	60.50082 N	151.93280 W	S005N015W28	COs,Ss
246-10-10030	KENAI B-6	60.49150 N	151.96078 W	S005N015W29	COp,DVp
	KENAI B-6	60.48982 N	151.95440 W	S005N015W29	COp,DVp
246-10-10030-0010	KENAI B-6	60.48859 N	151.94975 W	S005N015W29	COp,DVp
246-20-10020	KENAI B-6	60.43915 N	151.90044 W	S004N015W16	COs,Sp,DVp
Packers Creek	KENAI B-6	60.45431 N	151.91564 W	S004N015W08	COs,Sp,DVp
246-20-10020-0010	KENAI B-6	60.47081 N	151.92280 W	S004N015W05	COp,Ss,DVp
Packers Creek Lake					
246-20-10020-2010	KENAI B-6	60.47974 N	151.92495 W	S005N015W33	COp
	KENAI B-6	60.48850 N	151.89457 W	S005N015W27	COp
246-20-10020-2010-0010	KENAI B-6	60.48859 N	151.88697 W	S005N015W27	COp
246-20-10020-2020	KENAI B-6	60.48246 N	151.93242 W	S005N015W33	COp,Ss
	KENAI B-6	60.49801 N	151.93562 W	S005N015W29	COp,Ss
247-10-10070	KENAI D-5	60.96899 N	151.59649 W	S010N013W09	COp,Sp,DVr
Middle River	TYONEK A-5	61.04632 N	151.77933 W	S011N014W16	COr,Sp,DVr
247-10-10070-2012	KENAI D-5	60.99511 N	151.63760 W	S011N013W31	COr
Chuitkilnachna Creek	TYONEK A-5	61.10676 N	151.72355 W	S012N014W26	COr
247-10-10070-2012-3071	TYONEK A-5	61.08382 N	151.71001 W	S012N014W35	COr
	TYONEK A-5	61.09360 N	151.72857 W	S012N014W34	COr
247-10-10070-2018	TYONEK A-5	61.01628 N	151.66488 W	S011N013W30	COp
	TYONEK A-5	61.07954 N	151.70089 W	S011N014W02	COr
247-10-10080	KENAI D-5	60.90929 N	151.71374 W	S010N014W35	CHp,COpr,Kp,Pp,Spr,DVpr
McArthur River	TYONEK A-7	61.11072 N	152.33134 W	S012N017W20	COs
247-10-10080-2007	KENAI D-5	60.92416 N	151.74548 W	S010N014W27	COr,Kr
	KENAI D-5	60.93826 N	151.77266 W	S010N014W21	COr,Kr

WATER BODY NUMBER / NAME	MAP SHEET	LAT.	LONG.	PLSS	SPECIES
247-10-10080-2010 Chakachatna River	KENAI D-5 TYONEK A-7	60.94208 N 61.21443 N	151.74394 W 152.37278 W	S010N014W22 S013N017W17	CHs,COpr,Kp,Pp,Spr,DVpr Ssr,DVr
247-10-10080-2010-0010 Ch'akajabena Lake	TYONEK A-7	61.20699 N	152.51702 W	S013N018W21	Ssr,DVr
247-10-10080-2010-3034	TYONEK A-5 TYONEK A-5	61.14335 N 61.14528 N	151.81878 W 151.81721 W	S012N014W07 S012N014W07	CHp,COp,Pp,Sp CHp,COp,Pp,Sp
247-10-10080-2010-3040 Straight Creek	TYONEK A-5 TYONEK A-6	61.15450 N 61.21451 N	151.84199 W 151.96118 W	S012N014W06 S013N015W16	CHp,COp,Kr,Pp,Sr,DVsr Kr
247-10-10080-2010-3040-4010	TYONEK A-5 TYONEK A-6	61.16857 N 61.22803 N	151.84156 W 151.95539 W	S013N014W31 S013N015W10	CHsr,COp,Kr,Ps,Ss,DVsr Ksr
247-10-10080-2010-3040-4010-5002	TYONEK A-6 TYONEK A-6	61.21219 N 61.21628 N	151.91380 W 151.91914 W	S013N015W14 S013N015W14	COr COr
247-10-10080-2010-3058 Nagishlamina River	TYONEK A-7 TYONEK B-8	61.23467 N 61.39732 N	152.47153 W 152.72925 W	S013N018W10 S015N019W08	Ss,DVr DVr
247-10-10080-2010-3060 Chilligan River	TYONEK A-8 TYONEK B-8	61.22584 N 61.33492 N	152.76121 W 152.99498 W	S013N019W07 S014N021W02	Ssr,DVr Ss
247-10-10080-2010-3068 Igitna River	TYONEK A-8 LIME HILLS B-1	61.19523 N 61.25991 N	152.81660 W 153.04734 W	S013N020W23 S014N021W33	Ss,DVsr DVr
247-10-10080-2010-3068-0010 Kenibuna Lake	TYONEK A-8	61.16856 N	152.91773 W	S013N020W31	Ssr,DVsr
247-10-10080-2010-3068-4045 Another River	LIME HILLS A-1 LIME HILLS A-1	61.18592 N 61.16459 N	153.01120 W 153.15783 W	S013N021W27 S012N022W03	DVr DVr
247-10-10080-2010-3068-4075 Neacola River	TYONEK A-8 TYONEK A-8	61.15400 N 61.12554 N	152.89799 W 152.97092 W	S012N020W06 S012N021W15	DVr DVr
247-10-10080-2020 Noaukta Slough	KENAI D-5 TYONEK A-5	60.99099 N 61.09901 N	151.86573 W 151.78898 W	S010N015W01 S012N014W29	CHp,COp,Kr,Pp,Spr,DVpr CHr,COr,Kr,Pp,Spr,DVpr
247-10-10080-2020-3029	TYONEK A-5 TYONEK A-6	61.04226 N 61.12380 N	151.85572 W 151.91720 W	S011N015W13 S012N015W15	COsr,Kp,Ps,Ss,DVsr COsr,Ps,Ss,DVsr
247-10-10080-2020-3029-4020	TYONEK A-6 TYONEK A-6	61.05333 N 61.05906 N	151.90497 W 151.96241 W	S011N015W10 S011N015W09	COp,Kp,Sp COp,Kp,Sp
247-10-10080-2020-3033	TYONEK A-5 TYONEK A-6	61.04580 N 61.10014 N	151.85278 W 151.90352 W	S011N015W13 S012N015W27	CHs,COs,Ks,Ps,Ss,DVsr COs,Ss
247-10-10080-2020-3033-4015	TYONEK A-6 TYONEK A-6	61.05526 N 61.06591 N	151.87565 W 151.88380 W	S011N015W11 S011N015W02	Ss Ss

WATER BODY NUMBER / NAME	MAP SHEET	LAT.	LONG.	PLSS	SPECIES
247-10-10080-2020-3033-4018	TYONEK A-5	61.05942 N	151.87197 W	S011N015W12	CHs,Ps,Ss
	TYONEK A-5	61.07457 N	151.85936 W	S011N015W01	CHs,Ps,Ss
247-10-10080-2020-3033-4022	TYONEK A-6	61.06307 N	151.87531 W	S011N015W11	Ps,Ss,DVsr
	TYONEK A-6	61.07959 N	151.87537 W	S011N015W02	Ps,Ss,DVsr
247-10-10080-2020-3033-4026	TYONEK A-6	61.06417 N	151.87683 W	S011N015W11	COs,Ks,Ps,Ss
	TYONEK A-6	61.07232 N	151.87758 W	S011N015W02	COs,Ks,Ps,Ss
247-10-10080-2020-3035	TYONEK A-5	61.06895 N	151.83252 W	S011N014W06	Ss
	TYONEK A-5	61.10854 N	151.84714 W	S012N015W24	Ss
247-10-10080-2034	KENAI D-5	60.99099 N	151.86573 W	S010N015W01	COs,DVp
	KENAI D-6	60.99911 N	151.95755 W	S011N015W33	COs,DVp
247-10-10080-2034-3005	KENAI D-5	60.98881 N	151.87422 W	S010N015W02	COp,DVp
	KENAI D-6	60.98533 N	151.94008 W	S010N015W04	COs,DVp
247-10-10080-2034-3011	KENAI D-6	60.99190 N	151.93598 W	S010N015W04	COs,DVp
	KENAI D-6	60.99467 N	151.96720 W	S011N015W32	COp,DVp
247-10-10080-2038	TYONEK A-6	61.05033 N	151.97037 W	S011N015W17	COsr,Ksr,Pp,Ssr,DVsr
	TYONEK A-6	61.17516 N	152.00017 W	S013N015W32	COsr,Ksr,Ss
247-10-10080-2042	TYONEK A-6	61.07357 N	152.01794 W	S011N015W06	CHp,COsr,Ksr,Ps,Ss,DVs
	TYONEK A-6	61.08517 N	152.06793 W	S012N016W35	COsr,Ks
247-10-10080-2042-3010	TYONEK A-6	61.08304 N	152.05275 W	S012N016W35	CHs,COs,Ksr,Ss,DVs
	TYONEK A-6	61.09109 N	152.05394 W	S012N016W35	CHs,COs,Ksr,Ss,DVs
247-10-10080-2051	TYONEK A-6	61.02594 N	151.87883 W	S011N015W23	COsr,Sp
	TYONEK A-6	61.01844 N	151.99107 W	S011N015W29	COs,Sp
247-10-10080-2051-3029	TYONEK A-6	61.01844 N	151.99107 W	S011N015W29	COs,Sp
	TYONEK A-6	61.01174 N	152.07991 W	S011N016W26	COp
247-10-10080-2051-3029-0010	TYONEK A-6	61.01194 N	152.05582 W	S011N016W26	COp,Ss
247-10-10080-2051-3029-4001	TYONEK A-6	61.01844 N	151.99107 W	S011N015W29	COr
	TYONEK A-6	61.01780 N	152.00280 W	S011N015W30	COr
247-10-10080-2051-3029-4036	TYONEK A-6	61.01235 N	152.06879 W	S011N016W26	Ss
	TYONEK A-6	61.02862 N	152.07227 W	S011N016W23	Ss
247-10-10080-2061	TYONEK A-6	61.07450 N	152.09548 W	S011N016W03	Ssr
	TYONEK A-6	61.06259 N	152.13593 W	S011N016W09	Ss
247-10-10200	TYONEK A-4	61.01174 N	151.48211 W	S011N012W30	COr,Kpr,Pp,DVr
Nikolai Creek	TYONEK A-5	61.17140 N	151.80900 W	S013N014W33	COr

WATER BODY NUMBER / NAME	MAP SHEET	LAT.	LONG.	PLSS	SPECIES
247-10-10200-2060	TYONEK A-5	61.13080 N	151.70693 W	S012N014W14	COp
	TYONEK A-5	61.13701 N	151.71446 W	S012N014W14	COp
247-10-10200-2060-3010	TYONEK A-5	61.13701 N	151.71446 W	S012N014W14	COr
	TYONEK A-5	61.15179 N	151.70227 W	S012N014W11	COr
247-10-10200-2060-3010-4001	TYONEK A-5	61.13976 N	151.71993 W	S012N014W11	COr
	TYONEK A-5	61.15336 N	151.75695 W	S012N014W04	COr
247-10-10200-2215	TYONEK A-5	61.04515 N	151.53526 W	S011N013W14	COr,DVr
Stedatna Creek	TYONEK A-4	61.08868 N	151.47486 W	S012N012W31	COr
247-10-10200-2216	TYONEK A-5	61.06684 N	151.55915 W	S011N013W03	COp
	TYONEK A-5	61.07315 N	151.52328 W	S011N013W02	COr
247-10-10200-2217	TYONEK A-5	61.07041 N	151.56717 W	S011N013W03	COr
	TYONEK A-5	61.07775 N	151.54419 W	S011N013W02	COr
247-10-10200-2219	TYONEK A-5	61.07498 N	151.57968 W	S011N013W04	COr
	TYONEK A-5	61.07876 N	151.57174 W	S011N013W03	COr
247-10-10200-2221	TYONEK A-5	61.07746 N	151.58314 W	S011N013W04	COr
	TYONEK A-5	61.08079 N	151.57826 W	S012N013W34	COr
247-10-10200-2225	TYONEK A-5	61.08405 N	151.59218 W	S012N013W33	COr
	TYONEK A-5	61.11770 N	151.63272 W	S012N013W20	COr
247-20-10002	TYONEK A-3	61.14271 N	151.07278 W	S012N010W09	CHp,COsr,Kpr,Ps,Sp
Threemile Creek	TYONEK A-4	61.17085 N	151.18958 W	S013N011W35	COr
247-20-10002-0010	TYONEK A-4	61.14277 N	151.12641 W	S012N010W07	COsr,Kpr,Pp,Ss
Tukallah Lake					
247-20-10002-0020	TYONEK A-4	61.14885 N	151.13759 W	S012N011W12	COp,Kp,Pp,Sp
247-20-10002-2004	TYONEK A-3	61.14430 N	151.07821 W	S012N010W08	CHp,COsr,Kr
	TYONEK A-3	61.15245 N	151.08829 W	S012N010W05	COs
247-20-10002-2016	TYONEK A-4	61.15225 N	151.13698 W	S012N011W01	Sp
	TYONEK A-4	61.15400 N	151.13969 W	S012N011W01	Sp
247-20-10002-2019	TYONEK A-4	61.15389 N	151.14905 W	S012N011W01	COr,Kp,Ss
	TYONEK A-4	61.17480 N	151.22887 W	S013N011W34	COr
247-20-10002-2019-3101	TYONEK A-4	61.16814 N	151.22880 W	S013N011W34	COr
	TYONEK A-4	61.16221 N	151.23064 W	S012N011W04	COr
247-20-10002-2019-3103	TYONEK A-4	61.16814 N	151.22880 W	S013N011W34	COr
	TYONEK A-4	61.17514 N	151.24635 W	S013N011W33	COr

WATER BODY NUMBER / NAME	MAP SHEET	LAT.	LONG.	PLSS	SPECIES
247-20-10006	TYONEK A-3	61.10294 N	151.10673 W	S012N010W30	COp
	TYONEK A-4	61.10924 N	151.12709 W	S012N010W19	COp
247-20-10006-0010	TYONEK A-3	61.11005 N	151.12404 W	S012N010W19	COp
247-20-10008	TYONEK A-3	61.10101 N	151.11050 W	S012N010W30	COr
	TYONEK A-4	61.11351 N	151.14964 W	S012N011W24	COr
247-20-10010	TYONEK A-3	61.09713 N	151.11968 W	S012N010W30	CHs,COpr,Kp,Ps,Spr,ALp,DVp,PCp
Chuitna River	TYONEK B-5	61.26129 N	151.71910 W	S014N014W36	COr,Kr
247-20-10010-2006	TYONEK A-4	61.10166 N	151.15076 W	S012N011W25	COr
	TYONEK A-4	61.12880 N	151.23162 W	S012N011W16	COr
247-20-10010-2009	TYONEK A-4	61.10148 N	151.19359 W	S012N011W26	CHr,Pr
	TYONEK A-4	61.10068 N	151.19409 W	S012N011W27	CHr,Pr
247-20-10010-2010	TYONEK A-4	61.10544 N	151.20322 W	S012N011W27	CHp,COp,Kp,Pp,Sp,DVp,ALp,PCp
Chuitna Braid	TYONEK A-4	61.10177 N	151.21548 W	S012N011W27	CHp,COp,Kp,Pp,Sp,DVp,ALp,PCp
247-20-10010-2013	TYONEK A-4	61.10644 N	151.24812 W	S012N011W28	CHp,COp,Kp,Pp,Sp,DVp,ALp,PCp
Chuitna Braid	TYONEK A-4	61.10805 N	151.25225 W	S012N011W28	CHp,COp,Kp,Pp,Sp,DVp,ALp,PCp
247-20-10010-2017	TYONEK A-4	61.10961 N	151.27250 W	S012N011W20	CHp,COp,Kp,Pp,Sp,DVp,ALp,PCp
Chuitna Braid	TYONEK A-4	61.10979 N	151.27497 W	S012N011W20	CHp,COp,Kp,Pp,Sp,DVp,ALp,PCp
247-20-10010-2019	TYONEK A-4	61.11217 N	151.27799 W	S012N011W20	CHp,COp,Kp,Pp,Sp,DVp,ALp,PCp
Chuitna Braid	TYONEK A-4	61.11573 N	151.28682 W	S012N011W19	CHp,COp,Kp,Pp,Sp,DVp,ALp,PCp
247-20-10010-2020	TYONEK A-4	61.11665 N	151.29059 W	S012N011W19	CHp,COpr,Ksr,Pp,Sp,ALp,PCp
Lone Creek	TYONEK A-4	61.22404 N	151.30464 W	S013N011W18	COr
247-20-10010-2020-3008	TYONEK A-4	61.14239 N	151.30461 W	S012N011W07	COr
	TYONEK A-4	61.17000 N	151.28020 W	S013N011W32	COr
247-20-10010-2020-3008-0010	TYONEK A-4	61.17162 N	151.27575 W	S013N011W32	COr
247-20-10010-2020-3018	TYONEK A-4	61.17828 N	151.29770 W	S013N011W32	CHp
	TYONEK A-4	61.20798 N	151.27783 W	S013N011W20	CHp
247-20-10010-2020-3020	TYONEK A-4	61.18162 N	151.30132 W	S013N011W29	CHp,COp,Pp,Ss
	TYONEK A-4	61.21519 N	151.31998 W	S013N011W18	CHp,COp,Pp,Ss
247-20-10010-2020-3020-0010	TYONEK A-4	61.21638 N	151.32667 W	S013N011W18	COr,Ss
247-20-10010-2020-3020-4011	TYONEK A-4	61.19842 N	151.31110 W	S013N011W19	COr
	TYONEK A-4	61.20377 N	151.32239 W	S013N011W19	COr

WATER BODY NUMBER / NAME	MAP SHEET	LAT.	LONG.	PLSS	SPECIES
247-20-10010-2020-3020-4014	TYONEK A-4	61.19859 N	151.30751 W	S013N011W19	COr
	TYONEK A-4	61.21113 N	151.28594 W	S013N011W17	COr
247-20-10010-2020-3033	TYONEK A-4	61.21425 N	151.36224 W	S013N012W13	COr
	TYONEK A-4	61.21346 N	151.36347 W	S013N012W14	COr
247-20-10010-2020-3035	TYONEK A-4	61.21436 N	151.36232 W	S013N012W13	COr
	TYONEK A-4	61.22297 N	151.39157 W	S013N012W14	COr
247-20-10010-2020-3035-4101	TYONEK A-4	61.22297 N	151.39157 W	S013N012W14	COp
	TYONEK A-4	61.22129 N	151.39650 W	S013N012W15	COp
247-20-10010-2020-3035-4101-0010	TYONEK A-4	61.22004 N	151.39434 W	S013N012W15	COp
247-20-10010-2020-3045	TYONEK A-4	61.21782 N	151.36433 W	S013N012W14	COr
	TYONEK A-4	61.22725 N	151.38305 W	S013N012W11	COr
247-20-10010-2020-3055	TYONEK A-4	61.22483 N	151.33847 W	S013N012W12	COr
	TYONEK A-4	61.22902 N	151.34313 W	S013N012W12	COr
247-20-10010-2020-3055-0010	TYONEK A-4	61.23083 N	151.34556 W	S013N012W12	COr
Denslow Lake					
247-20-10010-2030	TYONEK A-4	61.11637 N	151.32639 W	S012N012W24	COsr,Ksr,Ps,Sp,ALp,PCp
*Middle Creek	TYONEK A-4	61.20832 N	151.40286 W	S013N012W22	COsr
247-20-10010-2030-3006	TYONEK A-4	61.13026 N	151.33033 W	S012N012W13	COr,Kr,Ps
*Culvert Creek	TYONEK A-4	61.16292 N	151.34236 W	S012N012W02	COr
247-20-10010-2030-3008	TYONEK A-4	61.13588 N	151.34415 W	S012N012W14	COr
	TYONEK A-4	61.14500 N	151.34400 W	S012N012W11	COr
247-20-10010-2030-3009	TYONEK A-4	61.16020 N	151.38273 W	S012N012W03	COsr
	TYONEK A-4	61.15988 N	151.40999 W	S012N012W04	COr
247-20-10010-2030-3009-4008	TYONEK A-4	61.16070 N	151.39370 W	S012N012W03	COr
	TYONEK A-4	61.16708 N	151.40278 W	S013N012W34	COr
247-20-10010-2030-3010	TYONEK A-4	61.16681 N	151.38017 W	S013N012W35	COr
	TYONEK A-4	61.16700 N	151.37801 W	S013N012W35	COr
247-20-10010-2030-3011	TYONEK A-4	61.17186 N	151.38254 W	S013N012W35	COr
	TYONEK A-4	61.17173 N	151.38505 W	S013N012W35	COr
247-20-10010-2030-3012	TYONEK A-4	61.17810 N	151.36667 W	S013N012W35	COr,Kr
	TYONEK A-4	61.18062 N	151.34997 W	S013N012W36	COr
247-20-10010-2030-3013	TYONEK A-4	61.17236 N	151.38303 W	S013N012W35	COr
	TYONEK A-4	61.17253 N	151.38481 W	S013N012W35	COr

WATER BODY NUMBER / NAME	MAP SHEET	LAT.	LONG.	PLSS	SPECIES
247-20-10010-2030-3014	TYONEK A-4	61.18427 N	151.37037 W	S013N012W26	COr
	TYONEK A-4	61.18737 N	151.36496 W	S013N012W26	COr
247-20-10010-2030-3018	TYONEK A-4	61.18966 N	151.38249 W	S013N012W26	COsr
	TYONEK A-4	61.20160 N	151.36897 W	S013N012W23	COr
247-20-10010-2030-3018-4025	TYONEK A-4	61.19761 N	151.37483 W	S013N012W23	COr
	TYONEK A-4	61.19740 N	151.37982 W	S013N012W23	COr
247-20-10010-2030-3018-4031	TYONEK A-4	61.19977 N	151.37094 W	S013N012W23	COr
	TYONEK A-4	61.20951 N	151.39131 W	S013N012W23	COp
247-20-10010-2030-3018-4031-0010	TYONEK A-4	61.20920 N	151.39380 W	S013N012W22	COp
247-20-10010-2030-3018-4031-5021	TYONEK A-4	61.20177 N	151.37499 W	S013N012W23	COr
	TYONEK A-4	61.20086 N	151.37843 W	S013N012W23	COr
247-20-10010-2030-3019	TYONEK A-4	61.17587 N	151.37706 W	S013N012W35	COr
	TYONEK A-4	61.17681 N	151.37916 W	S013N012W35	COr
247-20-10010-2030-3021	TYONEK A-4	61.19070 N	151.39103 W	S013N012W26	COr
	TYONEK A-4	61.18301 N	151.41300 W	S013N012W27	COr
247-20-10010-2030-3021-4020	TYONEK A-4	61.18089 N	151.41081 W	S013N012W27	COr
	TYONEK A-4	61.18254 N	151.40958 W	S013N012W27	COr
247-20-10010-2030-3031	TYONEK A-4	61.19869 N	151.39561 W	S013N012W22	COr
	TYONEK A-4	61.19993 N	151.40135 W	S013N012W22	COr
247-20-10010-2030-3031-0010	TYONEK A-4	61.20025 N	151.40272 W	S013N012W22	COr
247-20-10010-2040	TYONEK A-4	61.14803 N	151.44840 W	S012N012W08	CHr,COpr,Kpr,Pp,Spr,ALp,PCp
*Bass Creek	TYONEK A-4	61.24225 N	151.44547 W	S013N012W04	COr,Kr
247-20-10010-2040-3009	TYONEK A-4	61.15149 N	151.44887 W	S012N012W08	COr,Kr
*Wilson Creek	TYONEK A-4	61.16783 N	151.46973 W	S013N012W32	COr
247-20-10010-2040-3017	TYONEK A-4	61.15758 N	151.44342 W	S012N012W05	COr,Kr
*Hunt Creek	TYONEK A-4	61.20808 N	151.46677 W	S013N012W20	Kr
247-20-10010-2040-3017-4019	TYONEK A-4	61.18342 N	151.46557 W	S013N012W29	Kr
	TYONEK A-4	61.19205 N	151.49200 W	S013N012W30	Kr
247-20-10010-2040-3028	TYONEK A-4	61.17769 N	151.43010 W	S013N012W33	COr
	TYONEK A-4	61.17413 N	151.41815 W	S013N012W34	COr
247-20-10010-2040-3031	TYONEK A-4	61.18101 N	151.43429 W	S013N012W28	COr
	TYONEK A-4	61.19930 N	151.44459 W	S013N012W21	COr

WATER BODY NUMBER / NAME	MAP SHEET	LAT.	LONG.	PLSS	SPECIES
247-20-10010-2040-3036	TYONEK A-4	61.18636 N	151.43100 W	S013N012W28	COr
	TYONEK A-4	61.18938 N	151.42426 W	S013N012W28	COr
247-20-10010-2040-3042	TYONEK A-4	61.20379 N	151.42720 W	S013N012W21	COr
	TYONEK A-4	61.20424 N	151.42340 W	S013N012W21	COr
247-20-10010-2040-3047	TYONEK A-4	61.21415 N	151.42959 W	S013N012W16	COp
	TYONEK A-4	61.21290 N	151.44097 W	S013N012W16	COp
247-20-10010-2040-3047-4006	TYONEK A-4	61.21290 N	151.44097 W	S013N012W16	COr
	TYONEK A-4	61.21598 N	151.45070 W	S013N012W16	COr
247-20-10010-2040-3048	TYONEK A-4	61.21725 N	151.42568 W	S013N012W16	COr
	TYONEK A-4	61.21787 N	151.41549 W	S013N012W15	COr
247-20-10010-2049	TYONEK A-4	61.14720 N	151.48583 W	S012N012W07	COr
	TYONEK A-5	61.13426 N	151.56215 W	S012N013W15	COr
247-20-10010-2049-3020	TYONEK A-5	61.13393 N	151.51204 W	S012N013W13	COp
	TYONEK A-5	61.14526 N	151.54999 W	S012N013W10	COr
247-20-10010-2052	TYONEK A-5	61.15392 N	151.50435 W	S012N013W01	COp,Ksr
Chuit Creek	TYONEK B-5	61.25954 N	151.64027 W	S014N013W32	COr
247-20-10010-2052-3060	TYONEK A-5	61.17061 N	151.51919 W	S013N013W36	COsr,Ksr
	TYONEK A-5	61.24370 N	151.51275 W	S013N013W01	COr
247-20-10010-2052-3060-4012	TYONEK A-5	61.17874 N	151.51771 W	S013N013W36	COp,Kr
	TYONEK A-4	61.19502 N	151.49668 W	S013N012W30	COr
247-20-10010-2052-3080	TYONEK A-5	61.21340 N	151.56933 W	S013N013W14	COr
	TYONEK A-5	61.23055 N	151.56129 W	S013N013W11	COr
247-20-10010-2062	TYONEK A-5	61.18422 N	151.58228 W	S013N013W27	COp
	TYONEK A-5	61.20706 N	151.59340 W	S013N013W22	COr
247-20-10010-2087	TYONEK A-5	61.19297 N	151.64843 W	S013N013W29	COr,Kr
	TYONEK A-5	61.18925 N	151.65921 W	S013N013W29	COr,Kr
247-20-10010-2088	TYONEK A-5	61.19933 N	151.65920 W	S013N013W20	COs
Wolverine Fork	TYONEK B-5	61.26062 N	151.69213 W	S014N014W36	COr
247-20-10010-2095	TYONEK A-5	61.23358 N	151.70537 W	S013N014W12	COr
	TYONEK A-5	61.23646 N	151.71389 W	S013N014W12	COr
247-20-10020	TYONEK A-4	61.06352 N	151.14139 W	S011N011W12	COr,Pp
Indian Creek	TYONEK A-4	61.08077 N	151.17704 W	S012N011W35	COr
247-20-10020-0010	TYONEK A-4	61.06747 N	151.14582 W	S011N011W01	COr,Pp

WATER BODY NUMBER / NAME	MAP SHEET	LAT.	LONG.	PLSS	SPECIES
247-20-10020-0020	TYONEK A-4	61.08267 N	151.16211 W	S012N011W36	COr
247-20-10020-2001	TYONEK A-4	61.06390 N	151.14199 W	S011N011W12	COr
	TYONEK A-4	61.06995 N	151.17433 W	S011N011W02	COr
247-20-10040	TYONEK A-4	61.04324 N	151.19126 W	S011N011W14	COpr,Ps
Tyonek Creek	TYONEK A-4	61.11095 N	151.36352 W	S012N012W23	COr
247-20-10040-2006	TYONEK A-4	61.05801 N	151.20397 W	S011N011W10	COr
	TYONEK A-4	61.05995 N	151.20322 W	S011N011W10	COr
247-20-10040-2036	TYONEK A-4	61.07196 N	151.29348 W	S011N011W06	COr
	TYONEK A-4	61.07620 N	151.29662 W	S011N011W06	COr
247-20-10050	TYONEK A-4	61.03094 N	151.30980 W	S011N011W19	COp,Kp,Ps,OUp
Old Tyonek Creek	TYONEK A-4	61.12999 N	151.47256 W	S012N012W18	COr
247-20-10050-2010	TYONEK A-4	61.03970 N	151.31861 W	S011N012W13	COr
	TYONEK A-4	61.04118 N	151.31308 W	S011N012W13	COr
247-20-10050-2025	TYONEK A-4	61.04436 N	151.34281 W	S011N012W14	COr,OUp,Ps
	TYONEK A-4	61.08455 N	151.43463 W	S012N012W32	COr
247-20-10050-2025-0010	TYONEK A-4	61.07390 N	151.42410 W	S011N012W04	COp
247-20-10050-2025-0020	TYONEK A-4	61.08700 N	151.42150 W	S012N012W33	COp
247-20-10050-2031	TYONEK A-4	61.04734 N	151.34451 W	S011N012W14	COr
	TYONEK A-4	61.05880 N	151.40183 W	S011N012W09	COr
247-20-10050-2031-0010	TYONEK A-4	61.06240 N	151.39560 W	S011N012W10	COr
247-20-10050-2083	TYONEK A-4	61.09686 N	151.41929 W	S012N012W28	COr
	TYONEK A-4	61.09687 N	151.44034 W	S012N012W29	COr
247-20-10050-2093	TYONEK A-4	61.11479 N	151.43707 W	S012N012W20	COr
	TYONEK A-4	61.11630 N	151.45517 W	S012N012W20	COr
247-30-10010	TYONEK A-2	61.24669 N	150.73398 W	S013N008W04	COp,Ksr,Pp
Ivan River	TYONEK B-2	61.39590 N	150.72319 W	S015N008W16	Kr
247-30-10010-0010	TYONEK B-3	61.31655 N	150.77299 W	S014N008W07	Kr
247-30-10010-2023	TYONEK B-3	61.36163 N	150.79294 W	S015N008W30	Kr
	TYONEK B-3	61.35516 N	150.83602 W	S015N009W26	Kr

WATER BODY NUMBER / NAME	MAP SHEET	LAT.	LONG.	PLSS	SPECIES
247-30-10070	TYONEK A-3	61.23406 N	150.80083 W	S013N009W12	COr,Ksr,Pp
Lewis River	TYONEK B-3	61.46041 N	150.83292 W	S016N009W23	Ksr
247-30-10070-2120	TYONEK B-3	61.31390 N	150.83144 W	S014N009W11	COr,Kr
	TYONEK B-3	61.31947 N	150.83650 W	S014N009W11	COr,Kr
247-30-10070-2120-0010	TYONEK B-3	61.31733 N	150.83259 W	S014N009W11	COr,Kr
247-30-10070-2121	TYONEK B-3	61.31820 N	150.86482 W	S014N009W10	COp
	TYONEK B-3	61.33731 N	150.95624 W	S014N009W06	COr
247-30-10070-2121-3101	TYONEK B-3	61.33381 N	150.95817 W	S014N009W06	COr
	TYONEK B-3	61.33623 N	150.96265 W	S014N009W06	COr
247-30-10070-2309	TYONEK B-3	61.45455 N	150.83532 W	S016N009W26	COr
	TYONEK B-3	61.45850 N	150.83989 W	S016N009W23	COr
247-30-10070-2309-3003	TYONEK B-3	61.45623 N	150.83752 W	S016N009W23	COr
	TYONEK B-3	61.45451 N	150.83998 W	S016N009W26	COr
247-30-10070-2309-3004	TYONEK B-3	61.45850 N	150.83989 W	S016N009W23	COr
	TYONEK B-3	61.46140 N	150.84322 W	S016N009W23	COr
247-30-10080	TYONEK A-3	61.22631 N	150.84051 W	S013N009W11	CHp,COr,Ksr,Pp
Theodore River	TYONEK C-3	61.51776 N	151.05256 W	S017N010W34	COp
247-30-10080-2031	TYONEK B-3	61.27364 N	150.90342 W	S014N009W28	COr,Kr
	TYONEK B-3	61.27384 N	150.91211 W	S014N009W28	COr,Kr
247-30-10080-2057	TYONEK B-3	61.28727 N	150.92484 W	S014N009W20	COr,Kr
	TYONEK B-3	61.28683 N	150.92630 W	S014N009W20	COr
247-30-10080-2065	TYONEK B-3	61.29377 N	150.92857 W	S014N009W20	COr
	TYONEK B-3	61.29176 N	150.93242 W	S014N009W20	COr
247-30-10080-2065-0010	TYONEK B-3	61.29180 N	150.93150 W	S014N009W20	COr
247-30-10080-2310	TYONEK B-3	61.44151 N	151.09189 W	S016N010W28	Ksr
	TYONEK B-3	61.48693 N	151.01743 W	S016N010W11	Ksr
247-30-10080-2325	TYONEK B-3	61.48779 N	151.09344 W	S016N010W09	COp
	TYONEK C-3	61.52105 N	151.11654 W	S017N010W32	COp
247-30-10080-2325-3011	TYONEK C-3	61.52105 N	151.11654 W	S017N010W32	COr
	TYONEK C-4	61.52359 N	151.12720 W	S017N010W32	COr
247-30-10080-2340	TYONEK C-3	61.51776 N	151.05256 W	S017N010W34	COr
	TYONEK C-3	61.51785 N	151.04328 W	S017N010W35	COr

WATER BODY NUMBER / NAME	MAP SHEET	LAT.	LONG.	PLSS	SPECIES
247-30-10090	TYONEK A-3	61.20579 N	150.94001 W	S013N009W20	COpr,Kpr,Pp,Spr
Beluga River	TYONEK B-4	61.39610 N	151.46288 W	S015N012W17	COpr,Kpr,Pp,Spr
247-30-10090-0020	TYONEK B-4	61.35860 N	151.36943 W	S015N012W26	COpr,Kpr,Pp,Spr
Lower Beluga Lake					
247-30-10090-0030	TYONEK B-5	61.40833 N	151.60163 W	S015N013W10	COpr,Kpr,Pp,Spr
Beluga Lake					
247-30-10090-2009	TYONEK A-3	61.24512 N	150.97671 W	S013N010W01	COr,Kr
	TYONEK A-3	61.23669 N	150.99046 W	S013N010W12	COr,Kr
247-30-10090-2010	TYONEK B-3	61.25083 N	150.97676 W	S013N010W01	COr,Kr,Ps,Sr
Pretty Creek	TYONEK B-3	61.33263 N	151.04135 W	S014N010W03	COr,Kr,Ps,Sr
247-30-10090-2010-3015	TYONEK B-3	61.28611 N	151.00037 W	S014N010W24	COp,Ksr,Ps,Sp
	TYONEK B-3	61.30083 N	151.06903 W	S014N010W16	Ksr,Ps
247-30-10090-2010-3015-4006	TYONEK B-3	61.29039 N	151.01735 W	S014N010W23	COr
	TYONEK B-3	61.30403 N	151.03071 W	S014N010W14	COr
247-30-10090-2010-3015-4010	TYONEK B-3	61.28954 N	151.02650 W	S014N010W23	COr
	TYONEK B-3	61.29785 N	151.04081 W	S014N010W15	COr
247-30-10090-2010-3015-4012	TYONEK B-3	61.28883 N	151.02890 W	S014N010W23	COr
	TYONEK B-3	61.29415 N	151.04686 W	S014N010W22	COr
247-30-10090-2010-3015-4015	TYONEK B-3	61.28535 N	151.05288 W	S014N010W22	COp,Kp,Ps,Sp
	TYONEK B-3	61.29291 N	151.08533 W	S014N010W21	COp,Kp,Ps,Sp
247-30-10090-2010-3200	TYONEK B-3	61.29778 N	150.99747 W	S014N010W13	COp
	TYONEK B-3	61.31493 N	151.00985 W	S014N010W11	COr
247-30-10090-2020	TYONEK A-3	61.24128 N	151.06365 W	S013N010W03	COsr,Ksr,Pp
Olson Creek	TYONEK B-3	61.34158 N	151.10969 W	S015N010W32	COr
247-30-10090-2040	TYONEK A-4	61.22691 N	151.14877 W	S013N010W07	COp,Ps
Coffee Creek	TYONEK B-4	61.26430 N	151.13896 W	S014N010W31	Ps
247-30-10090-2057	TYONEK B-4	61.25599 N	151.24828 W	S014N011W33	COr
	TYONEK B-4	61.25727 N	151.25507 W	S014N011W33	COr
247-30-10090-2105	TYONEK B-4	61.31692 N	151.32139 W	S014N011W07	COp,Ksr,Ps,Sp
Bishop Creek	TYONEK B-5	61.28046 N	151.58942 W	S014N013W27	Ksr
247-30-10090-2105-3015	TYONEK B-4	61.31617 N	151.32852 W	S014N011W07	COr,Kr,Sp
Scarp Creek	TYONEK A-4	61.23772 N	151.36189 W	S013N012W12	COr,Kr
247-30-10090-2105-3015-4012	TYONEK B-4	61.26244 N	151.31959 W	S014N011W31	COr,Sp
	TYONEK B-4	61.25740 N	151.33907 W	S014N012W36	COr

WATER BODY NUMBER / NAME	MAP SHEET	LAT.	LONG.	PLSS	SPECIES
247-30-10090-2105-3015-4012-5010	TYONEK B-4	61.26261 N	151.33240 W	S014N011W31	COp,Sp
	TYONEK B-4	61.26512 N	151.38712 W	S014N012W35	COr
247-30-10090-2105-3015-4012-5010-6010	TYONEK B-4	61.26775 N	151.36582 W	S014N012W26	COp,Sp
	TYONEK B-4	61.27160 N	151.36788 W	S014N012W26	COp,Sp
247-30-10090-2105-3015-4012-5010-6010-0010	TYONEK B-4	61.27500 N	151.36916 W	S014N012W26	COr,Sp
247-30-10090-2105-3025	TYONEK B-4	61.32171 N	151.37886 W	S014N012W11	COp,Kp,Sp
	TYONEK B-4	61.31680 N	151.41849 W	S014N012W10	COr,Kr,Sp
247-30-10090-2105-3025-0010	TYONEK B-4	61.32100 N	151.38610 W	S014N012W11	COp,Kp,Sp
247-30-10090-2105-3025-0020 Bishop Lake	TYONEK B-4	61.31391 N	151.42310 W	S014N012W09	COr,Sr
247-30-10090-2105-3031	TYONEK B-4	61.31198 N	151.44807 W	S014N012W09	COp,Ss
	TYONEK B-4	61.29695 N	151.42972 W	S014N012W16	COp
247-30-10090-2105-3031-4020	TYONEK B-4	61.29695 N	151.42972 W	S014N012W16	COr
	TYONEK B-4	61.29035 N	151.43512 W	S014N012W21	COr
247-30-10090-2105-3041	TYONEK B-5	61.30287 N	151.51323 W	S014N013W13	COp
	TYONEK B-5	61.27849 N	151.55253 W	S014N013W26	COr
247-30-10090-2105-3041-4011	TYONEK B-5	61.29344 N	151.52566 W	S014N013W24	COr
	TYONEK B-5	61.27971 N	151.53276 W	S014N013W25	COr
247-30-10090-2105-3101	TYONEK B-5	61.28046 N	151.58942 W	S014N013W27	Ksr
	TYONEK B-5	61.26806 N	151.62355 W	S014N013W28	Ksr
247-30-10090-2109	TYONEK B-4	61.35351 N	151.34405 W	S015N012W36	COp,Ks,Sp
	TYONEK B-4	61.34255 N	151.18121 W	S015N011W36	COr
247-30-10090-2109-0010	TYONEK B-4	61.34660 N	151.20240 W	S015N011W35	COr,Sr
247-30-10090-2111	TYONEK B-4	61.35899 N	151.35594 W	S015N012W25	COr
	TYONEK B-4	61.37796 N	151.34659 W	S015N012W24	COr
247-30-10090-2120 Drill Creek	TYONEK B-4	61.39080 N	151.44748 W	S015N012W16	COp,Ksr,Ss
	TYONEK B-4	61.42845 N	151.19622 W	S016N011W35	COr
247-30-10090-2120-3021	TYONEK B-4	61.40648 N	151.35413 W	S015N012W12	COp
	TYONEK B-4	61.41447 N	151.35254 W	S015N012W01	COp
247-30-10090-2120-3021-4004	TYONEK B-4	61.41447 N	151.35254 W	S015N012W01	COr
	TYONEK B-4	61.42328 N	151.33801 W	S015N012W01	COr

WATER BODY NUMBER / NAME	MAP SHEET	LAT.	LONG.	PLSS	SPECIES
247-30-10090-2120-3034	TYONEK B-4	61.41210 N	151.29472 W	S015N011W05	COp
	TYONEK B-4	61.40791 N	151.22924 W	S015N011W10	COr
247-30-10090-2120-3035	TYONEK B-4	61.42336 N	151.26088 W	S015N011W04	COr
	TYONEK B-4	61.43088 N	151.24826 W	S016N011W33	COr
247-30-10090-2130	TYONEK B-4	61.40227 N	151.47058 W	S015N012W08	COp,Ssr
	TYONEK B-4	61.42602 N	151.43506 W	S015N012W04	Ssr
247-30-10090-2150	TYONEK B-5	61.40861 N	151.52316 W	S015N013W12	COpr,Kr,Sr
Coal Creek	TYONEK C-5	61.66990 N	151.81576 W	S018N014W09	Kr
247-30-10090-2150-3102	TYONEK B-5	61.44936 N	151.55600 W	S016N013W26	COr
	TYONEK B-5	61.45611 N	151.53456 W	S016N013W24	COr
247-30-10090-2150-3110	TYONEK B-5	61.47398 N	151.55582 W	S016N013W14	COp,Ss
	TYONEK B-5	61.48566 N	151.54942 W	S016N013W11	COp,Ss
247-30-10090-2150-3110-0010	TYONEK B-5	61.48971 N	151.56829 W	S016N013W11	COsr,Ssr
Coal Creek Lake					
247-30-10090-2150-3120	TYONEK B-5	61.48271 N	151.62623 W	S016N013W16	COr
	TYONEK B-5	61.48857 N	151.62011 W	S016N013W09	COr
247-30-10090-2150-3121	TYONEK B-5	61.48203 N	151.63263 W	S016N013W16	COp,Kp,Ssr
West Fork Coal Creek	TYONEK C-5	61.53174 N	151.73250 W	S017N014W25	Sp
247-30-10090-2150-3121-4010	TYONEK B-5	61.48971 N	151.65011 W	S016N013W08	Ssr
	TYONEK C-5	61.50307 N	151.67754 W	S016N013W06	Ssr
247-30-10090-2150-3121-4017	TYONEK B-5	61.49064 N	151.66725 W	S016N013W07	Ssr
	TYONEK B-5	61.49247 N	151.70196 W	S016N014W12	Ssr
247-30-10090-2150-3161	TYONEK C-5	61.57213 N	151.76855 W	S017N014W11	Ksr
	TYONEK C-5	61.61920 N	151.86471 W	S018N014W29	Ks
247-30-10090-2150-3161-4165	TYONEK C-5	61.57363 N	151.78258 W	S017N014W10	Ksr
	TYONEK C-5	61.57503 N	151.83849 W	S017N014W09	Ksr
247-30-10090-2151	TYONEK B-5	61.38272 N	151.53621 W	S015N013W24	COp
Chichantna River	TYONEK B-5	61.33406 N	151.61338 W	S014N013W04	COp
247-30-10090-2151-3101	TYONEK B-5	61.33913 N	151.51398 W	S014N013W01	COp
Chichantna Creek	TYONEK B-5	61.32464 N	151.54692 W	S014N013W11	COr
247-30-10090-2151-3131	TYONEK B-5	61.33406 N	151.61338 W	S014N013W04	COp
	TYONEK B-5	61.32104 N	151.68080 W	S014N013W07	COr
247-30-10090-2180	TYONEK B-5	61.43498 N	151.67951 W	S016N013W31	COp,Kp,Pp,Ssr
	TYONEK B-5	61.46878 N	151.68366 W	S016N013W19	Kp,Pp,Sp

WATER BODY NUMBER / NAME	MAP SHEET	LAT.	LONG.	PLSS	SPECIES
247-30-10090-2180-3011	TYONEK B-5	61.43644 N	151.68563 W	S016N013W31	Kp
	TYONEK B-5	61.44768 N	151.70274 W	S016N014W25	Ks
247-30-10120	TYONEK A-3	61.18578 N	150.99587 W	S013N010W25	COr
	TYONEK A-3	61.18683 N	151.03310 W	S013N010W26	COr
247-30-10120-2020	TYONEK A-3	61.18795 N	151.01963 W	S013N010W26	COr
	TYONEK A-3	61.19235 N	151.02751 W	S013N010W26	COr
247-41-10080	TYONEK B-1	61.25610 N	150.12919 W	S014N005W35	COp
	TYONEK B-1	61.30066 N	150.14016 W	S014N005W15	COp
247-41-10080-2036	TYONEK B-1	61.28323 N	150.13701 W	S014N005W23	COp
	TYONEK B-1	61.29464 N	150.09937 W	S014N005W24	COp
247-41-10100	TYONEK B-1	61.25564 N	150.29092 W	S014N006W35	CHp,COp,Kp,Pp,Sp,ALp
Little Susitna River	ANCHORAGE D-6	61.78610 N	149.16821 W	S020N002E31	Ksr
247-41-10100-2005	TYONEK B-1	61.27701 N	150.32766 W	S014N006W27	COr,Kr
Maguire Creek	TYONEK B-1	61.33010 N	150.35431 W	S014N006W04	COr,Kr
247-41-10100-2010	TYONEK B-1	61.29899 N	150.27445 W	S014N006W13	COr
	TYONEK B-1	61.37548 N	150.15861 W	S015N005W22	COr
247-41-10100-2010-0010	TYONEK B-1	61.34084 N	150.17695 W	S015N005W33	COr
247-41-10100-2010-0020	TYONEK B-1	61.35417 N	150.16639 W	S015N005W27	COr
247-41-10100-2010-0030	TYONEK B-1	61.35945 N	150.14972 W	S015N005W27	COr
Horseshoe Lake					
247-41-10100-2010-0040	TYONEK B-1	61.36869 N	150.16442 W	S015N005W22	COr
247-41-10100-2016	TYONEK B-1	61.32339 N	150.28119 W	S014N006W12	Kp
	TYONEK B-1	61.37931 N	150.17773 W	S015N005W21	Kp
247-41-10100-2080	TYONEK B-1	61.44200 N	150.16152 W	S016N005W27	COpr
	TYONEK B-1	61.44600 N	150.10906 W	S016N005W26	COp
247-41-10100-2080-0010	TYONEK B-1	61.44556 N	150.12111 W	S016N005W26	COp
247-41-10100-2080-0020	TYONEK B-1	61.45112 N	150.10639 W	S016N005W25	COp
My Lake					
247-41-10100-2080-3002	TYONEK B-1	61.44555 N	150.10979 W	S016N005W26	COr
	TYONEK B-1	61.43707 N	150.09730 W	S016N005W36	COr

WATER BODY NUMBER / NAME	MAP SHEET	LAT.	LONG.	PLSS	SPECIES
247-41-10100-2083	TYONEK B-1	61.45309 N	150.16614 W	S016N005W27	COr
	TYONEK B-1	61.46530 N	150.17620 W	S016N005W21	COr
247-41-10100-2083-0010 Yohn Lake	TYONEK B-1	61.46963 N	150.17380 W	S016N005W16	COr
247-41-10100-2089	TYONEK C-1	61.52256 N	150.17383 W	S017N005W34	COr
	TYONEK C-1	61.52231 N	150.17953 W	S017N005W33	COr
247-41-10100-2089-0010 Hock Lake	TYONEK C-1	61.52434 N	150.19105 W	S017N005W33	COr
247-41-10100-2090	TYONEK B-1	61.47248 N	150.13868 W	S016N005W15	COsr,Ps
	TYONEK B-1	61.47790 N	150.07911 W	S016N005W13	COsr
247-41-10100-2095	TYONEK C-1	61.53628 N	150.15417 W	S017N005W27	COr
	TYONEK C-1	61.53665 N	150.17537 W	S017N005W27	COr
247-41-10100-2095-0010	TYONEK C-1	61.53525 N	150.17934 W	S017N005W28	COr
247-41-10100-2100	TYONEK B-1	61.49501 N	150.14042 W	S016N005W10	COr,Kp
	TYONEK C-1	61.51365 N	150.06438 W	S017N004W31	COr
247-41-10100-2100-0010	TYONEK C-1	61.51112 N	150.06528 W	S016N004W06	COr
247-41-10100-2100-0020 Crooked Lake	TYONEK C-1	61.51834 N	150.04584 W	S017N004W32	COr
247-41-10100-2129	TYONEK C-1	61.56242 N	150.13538 W	S017N005W14	COr
	TYONEK C-1	61.58735 N	150.11694 W	S017N005W02	COr
247-41-10100-2129-0010	TYONEK C-1	61.58059 N	150.13079 W	S017N005W11	COr
247-41-10100-2129-0020	TYONEK C-1	61.58361 N	150.11609 W	S017N005W11	COr
247-41-10100-2129-0030 Delyndia Lake	TYONEK C-1	61.59306 N	150.13056 W	S017N005W02	COr
247-41-10100-2145	TYONEK C-1	61.56117 N	150.11315 W	S017N005W13	COr
	TYONEK C-1	61.56622 N	150.10916 W	S017N005W13	COr
247-41-10100-2150	TYONEK C-1	61.55835 N	150.11328 W	S017N005W13	COr,ALp
	ANCHORAGE C-8	61.58721 N	149.93402 W	S017N004W02	COr
247-41-10100-2150-0010 Hourglass Lake	ANCHORAGE C-8	61.55862 N	149.95917 W	S017N004W14	COr

WATER BODY NUMBER / NAME	MAP SHEET	LAT.	LONG.	PLSS	SPECIES
247-41-10100-2150-0020 Horseshoe Lake	ANCHORAGE C-8	61.57473 N	149.92417 W	S017N004W12	COr
247-41-10100-2150-0030 West Lake	ANCHORAGE C-8	61.57724 N	149.94251 W	S017N004W11	COr
247-41-10100-2150-3010	TYONEK C-1	61.54973 N	150.09621 W	S017N005W24	COr
	TYONEK C-1	61.54330 N	150.09248 W	S017N005W24	COr
247-41-10100-2150-3010-0010 West Papoose Lake	TYONEK C-1	61.53640 N	150.09501 W	S017N005W25	COr
247-41-10100-2150-3018	TYONEK C-1	61.54979 N	150.08547 W	S017N005W24	COp
	TYONEK C-1	61.53636 N	150.05806 W	S017N004W30	COp
247-41-10100-2150-3018-0010 East Papoose Lake	TYONEK C-1	61.54025 N	150.06969 W	S017N004W30	COr
247-41-10100-2150-3018-0020	TYONEK C-1	61.53597 N	150.05682 W	S017N004W30	COr
247-41-10100-2150-3051	ANCHORAGE C-8	61.55176 N	149.98710 W	S017N004W22	COr
	ANCHORAGE C-8	61.57370 N	149.97225 W	S017N004W10	COr
247-41-10100-2150-3051-0010 Colt Lake	ANCHORAGE C-8	61.56445 N	149.97695 W	S017N004W15	COr
247-41-10100-2150-3070	ANCHORAGE C-8	61.56757 N	149.92221 W	S017N004W13	COr
	ANCHORAGE C-8	61.56899 N	149.91303 W	S017N004W13	COr
247-41-10100-2150-3070-0010	ANCHORAGE C-8	61.57585 N	149.90334 W	S017N003W07	COr
247-41-10100-2150-3080	ANCHORAGE C-8	61.58013 N	149.92457 W	S017N004W12	COr
	ANCHORAGE C-8	61.58144 N	149.92377 W	S017N004W12	COr
247-41-10100-2171	TYONEK C-1	61.59009 N	150.03847 W	S017N004W05	COr
	TYONEK C-1	61.60525 N	150.06937 W	S018N004W31	COr
247-41-10100-2171-0010 Skeetna Lake	TYONEK C-1	61.59557 N	150.05695 W	S017N004W06	COr
247-41-10100-2171-0020 Butterfly Lake	TYONEK C-1	61.60012 N	150.08510 W	S018N005W36	COr
247-41-10100-2171-0030 Buckley Lake Number One	TYONEK C-1	61.60973 N	150.06723 W	S018N004W31	COr
247-41-10100-2171-3021	TYONEK C-1	61.60310 N	150.09919 W	S018N005W36	COr
	TYONEK C-1	61.60330 N	150.10661 W	S018N005W36	COr

WATER BODY NUMBER / NAME	MAP SHEET	LAT.	LONG.	PLSS	SPECIES
247-41-10100-2171-3021-0010 Heart Lake	TYONEK C-1	61.60557 N	150.11056 W	S018N005W36	COr
247-41-10100-2231 Lake Creek	ANCHORAGE C-8 ANCHORAGE C-8	61.62565 N 61.67405 N	149.93923 W 149.99183 W	S018N004W26 S018N004W03	COr,Kp,Sp COr,Kp,Ss
247-41-10100-2231-0010 Nancy Lake	TYONEK C-1	61.69613 N	150.01140 W	S019N004W33	COr,Kp,Ss
247-41-10100-2231-3018	ANCHORAGE C-8 ANCHORAGE C-8	61.64567 N 61.64581 N	149.93453 W 149.87629 W	S018N004W14 S018N003W18	COr COr
247-41-10100-2231-3018-4011	ANCHORAGE C-8 ANCHORAGE C-8	61.64786 N 61.65192 N	149.91471 W 149.89444 W	S018N004W13 S018N003W18	COr COr
247-41-10100-2231-3018-4011-0030	ANCHORAGE C-8	61.65156 N	149.89704 W	S018N003W18	COr
247-41-10100-2231-3026	ANCHORAGE C-8 ANCHORAGE C-8	61.65559 N 61.65968 N	149.94789 W 149.93254 W	S018N004W14 S018N004W12	COr COr
247-41-10100-2231-3050	ANCHORAGE C-8 ANCHORAGE C-8	61.68570 N 61.67188 N	149.97708 W 149.82408 W	S018N004W03 S018N003W04	COr,Kp Kr
247-41-10100-2231-3050-4011	ANCHORAGE C-8 ANCHORAGE C-8	61.68875 N 61.69489 N	149.94814 W 149.92775 W	S019N004W35 S019N004W36	COr COr
247-41-10100-2231-3050-4011-0010 *Windy Lake	ANCHORAGE C-8	61.69863 N	149.93140 W	S019N004W36	COr
247-41-10100-2231-3070	ANCHORAGE C-8 ANCHORAGE C-8	61.69590 N 61.69679 N	149.99614 W 149.99668 W	S019N004W33 S019N004W33	COr COr
247-41-10100-2231-3080 Lilly Creek	TYONEK C-1 ANCHORAGE C-8	61.70310 N 61.69443 N	150.00727 W 149.86263 W	S019N004W28 S019N003W32	COsr COsr
247-41-10100-2231-3080-0040	ANCHORAGE C-8	61.69491 N	149.86900 W	S019N003W32	COsr
247-41-10100-2255	ANCHORAGE C-8 ANCHORAGE C-8	61.62991 N 61.63350 N	149.83397 W 149.83044 W	S018N003W21 S018N003W21	COr COr
247-41-10100-2271 Coho Creek	ANCHORAGE C-8 ANCHORAGE C-8	61.62758 N 61.64899 N	149.79192 W 149.79192 W	S018N003W27 S018N003W15	COsr,Kr COr
247-41-10100-2271-3301 West Fork Coho Creek	ANCHORAGE C-8 ANCHORAGE C-8	61.64899 N 61.65370 N	149.79192 W 149.80197 W	S018N003W15 S018N003W15	COr COr
247-41-10100-2285	ANCHORAGE C-8 ANCHORAGE C-8	61.63508 N 61.65337 N	149.72655 W 149.72058 W	S018N003W24 S018N002W18	COr COr

WATER BODY NUMBER / NAME	MAP SHEET	LAT.	LONG.	PLSS	SPECIES
247-41-10100-2285-3031	ANCHORAGE C-8	61.65337 N	149.72058 W	S018N002W18	COr
	ANCHORAGE C-8	61.65618 N	149.72564 W	S018N003W13	COr
247-41-10100-2287	ANCHORAGE C-8	61.63481 N	149.70535 W	S018N002W19	COp
	ANCHORAGE C-8	61.65891 N	149.68133 W	S018N002W08	COp
247-41-10100-2287-0010	ANCHORAGE C-8	61.65780 N	149.67612 W	S018N002W08	COp
Bench Lake					
247-41-10100-2291	ANCHORAGE C-8	61.63902 N	149.67154 W	S018N002W20	COp,Kp
	ANCHORAGE C-8	61.64783 N	149.67829 W	S018N002W17	Kp
247-41-10100-2291-3008	ANCHORAGE C-8	61.64190 N	149.66231 W	S018N002W20	COr
	ANCHORAGE C-8	61.65405 N	149.66048 W	S018N002W16	COr
247-41-10100-2291-3020	ANCHORAGE C-8	61.64783 N	149.67829 W	S018N002W17	Kp
	ANCHORAGE C-8	61.65079 N	149.67403 W	S018N002W17	Kp
247-41-10100-2295	ANCHORAGE C-8	61.64197 N	149.64092 W	S018N002W21	COr
*Fast Creek	ANCHORAGE C-8	61.66811 N	149.63956 W	S018N002W09	COr
247-41-10100-2295-3042	ANCHORAGE C-8	61.66569 N	149.64309 W	S018N002W09	COr
	ANCHORAGE C-8	61.66847 N	149.63017 W	S018N002W10	COr
247-41-10100-2297	ANCHORAGE C-7	61.64693 N	149.62027 W	S018N002W15	COr
	ANCHORAGE C-7	61.64830 N	149.61534 W	S018N002W15	COr
247-41-10100-2299	ANCHORAGE C-7	61.64785 N	149.58533 W	S018N002W14	COsr
*Coyote Creek	ANCHORAGE C-7	61.65840 N	149.56868 W	S018N002W12	COr
247-41-10100-2301	ANCHORAGE C-7	61.64373 N	149.56299 W	S018N002W13	COr,Kr
*Poddle Creek	ANCHORAGE C-7	61.66030 N	149.55241 W	S018N002W12	COr
247-41-10100-2305	ANCHORAGE C-7	61.64347 N	149.50964 W	S018N001W17	COr,Kr
Swiftwater Creek	ANCHORAGE C-7	61.66371 N	149.51596 W	S018N001W07	COr,Kr
247-41-10100-2309	ANCHORAGE C-7	61.64728 N	149.49167 W	S018N001W17	COr,Kp
Moon Princess Creek	ANCHORAGE C-7	61.67632 N	149.48621 W	S018N001W05	COr
247-41-10100-2313	ANCHORAGE C-7	61.65475 N	149.47576 W	S018N001W16	COr,Kr
*Coal Creek	ANCHORAGE C-7	61.66154 N	149.46672 W	S018N001W09	COsr
247-41-10100-2319	ANCHORAGE C-7	61.65509 N	149.43596 W	S018N001W15	COsr
Government Creek	ANCHORAGE C-7	61.66771 N	149.43229 W	S018N001W10	COr
247-41-10100-2323	ANCHORAGE C-7	61.65551 N	149.42517 W	S018N001W15	COr
	ANCHORAGE C-7	61.66651 N	149.40826 W	S018N001W11	COr
247-41-10100-2329	ANCHORAGE C-7	61.65968 N	149.38610 W	S018N001W12	COsr,Kr
	ANCHORAGE C-7	61.68227 N	149.39815 W	S018N001W02	COr

WATER BODY NUMBER / NAME	MAP SHEET	LAT.	LONG.	PLSS	SPECIES
247-41-10100-2329-3008	ANCHORAGE C-7	61.66294 N	149.38539 W	S018N001W12	COr,Kr
	ANCHORAGE C-7	61.68639 N	149.38476 W	S019N001W36	COr
247-41-10100-2332	ANCHORAGE C-7	61.65756 N	149.35719 W	S018N001E07	COp,Kp
	ANCHORAGE C-7	61.66377 N	149.33507 W	S018N001E07	COr,Kr
247-41-10100-2335	ANCHORAGE C-7	61.66023 N	149.35629 W	S018N001E07	COsr,Kr
	ANCHORAGE C-7	61.68857 N	149.36761 W	S019N001W36	COsr
247-41-10100-2335-3012	ANCHORAGE C-7	61.66894 N	149.35184 W	S018N001E07	COr
	ANCHORAGE C-7	61.68632 N	149.34459 W	S019N001E31	COr
247-41-10100-2343	ANCHORAGE C-7	61.66824 N	149.33301 W	S018N001E07	COr
Government Creek	ANCHORAGE C-7	61.70148 N	149.31237 W	S019N001E29	COr
247-41-10100-2343-3007	ANCHORAGE C-7	61.67935 N	149.32658 W	S018N001E05	COr
	ANCHORAGE C-7	61.69557 N	149.33124 W	S019N001E31	COr
247-41-10100-2349	ANCHORAGE C-7	61.66905 N	149.32215 W	S018N001E08	COpr
	ANCHORAGE C-7	61.70581 N	149.30499 W	S019N001E29	COr
247-41-10100-2349-3003	ANCHORAGE C-7	61.67601 N	149.30697 W	S018N001E05	COpr
	ANCHORAGE C-7	61.70174 N	149.27413 W	S019N001E28	COr
247-41-10100-2349-3003-4010	ANCHORAGE C-7	61.68920 N	149.27709 W	S019N001E33	COr
	ANCHORAGE C-7	61.69982 N	149.25976 W	S019N001E34	COr
247-41-10100-2349-3003-4012	ANCHORAGE C-7	61.69181 N	149.27912 W	S019N001E33	COr
	ANCHORAGE C-7	61.69468 N	149.27305 W	S019N001E33	COr
247-41-10100-2349-3003-4017	ANCHORAGE C-7	61.69646 N	149.28081 W	S019N001E33	COr
	ANCHORAGE C-7	61.69871 N	149.28272 W	S019N001E33	COr
247-41-10100-2349-3009	ANCHORAGE C-7	61.69013 N	149.29544 W	S019N001E33	COr
	ANCHORAGE C-7	61.69377 N	149.29529 W	S019N001E33	COr
247-41-10100-2349-3018	ANCHORAGE C-7	61.69897 N	149.30256 W	S019N001E32	COr
	ANCHORAGE C-7	61.69906 N	149.30366 W	S019N001E32	COr
247-41-10100-2379	ANCHORAGE D-6	61.75037 N	149.23215 W	S019N001E11	Kr
Fishhook Creek	ANCHORAGE D-6	61.75921 N	149.22991 W	S019N001E02	Kr
247-41-10100-2387	ANCHORAGE D-6	61.78125 N	149.18834 W	S020N001E36	Kr
Archangel Creek	ANCHORAGE D-6	61.78305 N	149.19065 W	S020N001E36	Kr
247-41-10200	TYONEK B-2	61.29967 N	150.58359 W	S014N007W17	CHp,COs,Kp,Pp,Sp,ALp,DVp,HWp,OUs,PCp
Susitna River	TALKEETNA MTS C-1	62.64080 N	147.38258 W	S030N011E34	Kp
247-41-10200-2002	TYONEK B-2	61.29726 N	150.55279 W	S014N007W16	COr,Kr
	TYONEK B-2	61.31176 N	150.51792 W	S014N007W10	COr,Kr

WATER BODY NUMBER / NAME	MAP SHEET	LAT.	LONG.	PLSS	SPECIES
247-41-10200-2005	TYONEK B-2	61.32410 N	150.66209 W	S014N008W11	COp,Kr
	TYONEK B-2	61.35790 N	150.65197 W	S015N008W26	Kr
247-41-10200-2015	TYONEK B-2	61.41293 N	150.59841 W	S015N007W06	CHp,COr,Kp,Pp,Sp,PCp
Alexander Creek	TYONEK C-3	61.73113 N	150.87224 W	S019N009W15	COp,Kp,Sp,PCp
247-41-10200-2015-0010	TYONEK C-3	61.74307 N	150.89305 W	S019N009W15	COp,Kp,Ssr,PCp
Alexander Lake					
247-41-10200-2015-3010	TYONEK D-3	61.75602 N	150.89983 W	S019N009W10	COr,Sr
Deep Creek	TYONEK D-3	61.78001 N	150.94701 W	S020N009W32	COr
247-41-10200-2015-3017	TYONEK B-2	61.45076 N	150.60170 W	S016N007W30	COsr,Kp,Sr
Granite Creek	TYONEK B-2	61.46826 N	150.64803 W	S016N008W23	COp
247-41-10200-2015-3017-4021	TYONEK B-2	61.44605 N	150.64842 W	S016N008W26	Kr
	TYONEK B-2	61.44505 N	150.65888 W	S016N008W26	Kr
247-41-10200-2015-3019	TYONEK B-2	61.49431 N	150.59749 W	S016N007W07	COr
Pierce Creek	TYONEK B-2	61.49029 N	150.63316 W	S016N008W12	COr
247-41-10200-2015-3020	TYONEK D-3	61.75332 N	150.91478 W	S019N009W09	COr,Sr
Fox Creek	TYONEK D-3	61.76112 N	150.93643 W	S019N009W05	Sr
247-41-10200-2015-3021	TYONEK C-2	61.50616 N	150.60303 W	S016N007W06	COp
	TYONEK C-2	61.51944 N	150.63146 W	S017N008W36	COr
247-41-10200-2015-3025	TYONEK C-2	61.54469 N	150.61042 W	S017N007W19	COp,Kr,Pp
Trail Creek	TYONEK C-2	61.55528 N	150.71209 W	S017N008W22	Kr,Pp
247-41-10200-2015-3025-4011	TYONEK C-2	61.54157 N	150.64688 W	S017N008W25	Kr
	TYONEK C-2	61.52845 N	150.65047 W	S017N008W25	Kr
247-41-10200-2015-3025-4015	TYONEK C-2	61.54491 N	150.66712 W	S017N008W23	Kr
	TYONEK C-2	61.53525 N	150.67535 W	S017N008W26	Kr
247-41-10200-2015-3025-4035	TYONEK C-2	61.55528 N	150.71209 W	S017N008W22	Kr
	TYONEK C-2	61.53873 N	150.73572 W	S017N008W28	Kr
247-41-10200-2015-3029	TYONEK C-2	61.57507 N	150.64196 W	S017N008W12	COp
	TYONEK C-2	61.57499 N	150.65247 W	S017N008W12	COp
247-41-10200-2015-3035	TYONEK C-2	61.60455 N	150.66116 W	S018N008W35	CHp,COsr,Kpr,Ps,Ssr
Lower Sucker Creek	TYONEK C-3	61.65115 N	150.88602 W	S018N009W15	CHp,COr,Kr,Ps,Ssr
247-41-10200-2015-3035-0030	TYONEK C-3	61.65529 N	150.89861 W	S018N009W15	COr,Spr
Sucker Lake					
247-41-10200-2015-3035-4019	TYONEK C-3	61.61000 N	150.76994 W	S018N008W32	COp,Ksr
Wolverine Creek	TYONEK C-3	61.50691 N	150.82707 W	S016N009W02	Ksr

WATER BODY NUMBER / NAME	MAP SHEET	LAT.	LONG.	PLSS	SPECIES
247-41-10200-2015-3035-4223	TYONEK C-3	61.65153 N	150.90749 W	S018N009W16	COr,Sr
Upper Sucker Creek	TYONEK C-3	61.63096 N	150.88630 W	S018N009W22	COr,Sr
247-41-10200-2015-3035-4225	TYONEK C-3	61.65978 N	150.90295 W	S018N009W09	COr,Ssr
	TYONEK C-3	61.64029 N	150.96045 W	S018N009W20	COr
247-41-10200-2015-3035-4225-0010	TYONEK C-3	61.66376 N	150.91350 W	S018N009W09	COr,Ssr
247-41-10200-2015-3040	TYONEK D-3	61.75009 N	150.91002 W	S019N009W09	COpr,Kp,Sr,PCp
Clear Creek	TYONEK D-4	61.76525 N	151.16490 W	S019N010W06	PCp
247-41-10200-2015-3040-4001	TYONEK D-3	61.75078 N	150.91425 W	S019N009W09	COr,Sr
	TYONEK D-3	61.75343 N	150.91661 W	S019N009W09	COr,Sr
247-41-10200-2015-3117	TYONEK C-3	61.72721 N	150.88835 W	S019N009W22	Kr,Sp
Bear Creek	TYONEK C-3	61.67340 N	151.09172 W	S018N010W04	Kr
247-41-10200-2015-3117-4208	TYONEK C-3	61.72413 N	150.95959 W	S019N009W20	Kr
Texas Creek	TYONEK C-3	61.73040 N	151.01588 W	S019N010W13	Kr
247-41-10200-2020	TYONEK B-2	61.36560 N	150.50117 W	S015N007W27	COp,Kp,Pp,Sp
Fish Creek	TYONEK C-1	61.66812 N	150.05855 W	S018N004W07	COr
247-41-10200-2020-0010	TYONEK B-2	61.46631 N	150.42626 W	S016N006W19	COp,Kp,Pp,Sp
Flat Horn Lake					
247-41-10200-2020-0030	TYONEK C-1	61.62063 N	150.16967 W	S018N005W27	COr,Pp,Ss
Red Shirt Lake					
247-41-10200-2020-0040	TYONEK C-1	61.66209 N	150.08720 W	S018N005W12	COr
247-41-10200-2020-0050	TYONEK C-1	61.66315 N	150.07945 W	S018N004W07	COr
247-41-10200-2020-0060	TYONEK C-1	61.66640 N	150.06918 W	S018N004W07	COr
247-41-10200-2020-0070	TYONEK C-1	61.67109 N	150.05433 W	S018N004W08	COr
247-41-10200-2020-3008	TYONEK B-2	61.37010 N	150.48697 W	S015N007W23	Kr
	TYONEK B-2	61.36207 N	150.43852 W	S015N007W25	Kr
247-41-10200-2020-3008-0010	TYONEK B-2	61.36316 N	150.46802 W	S015N007W26	Kr
Beaver Lake					
247-41-10200-2020-3031	TYONEK B-2	61.48228 N	150.44191 W	S016N007W13	Sp
	TYONEK B-2	61.49491 N	150.47364 W	S016N007W11	Sp

WATER BODY NUMBER / NAME	MAP SHEET	LAT.	LONG.	PLSS	SPECIES
247-41-10200-2020-3031-4016	TYONEK B-2	61.48717 N	150.45105 W	S016N007W12	Sp
	TYONEK B-2	61.49656 N	150.44172 W	S016N007W12	Sp
247-41-10200-2020-3041	TYONEK B-2	61.47710 N	150.42690 W	S016N006W18	Sp
	TYONEK C-1	61.55347 N	150.32578 W	S017N006W23	Spr
247-41-10200-2020-3041-0020	TYONEK C-1	61.55529 N	150.32529 W	S017N006W23	Sr
247-41-10200-2020-3110	TYONEK C-1	61.59243 N	150.21003 W	S017N005W05	Sp
	TYONEK C-1	61.58920 N	150.20159 W	S017N005W04	Sp
247-41-10200-2020-3110-0010 Cow Lake	TYONEK C-1	61.58553 N	150.19160 W	S017N005W04	Ss
247-41-10200-2020-3130	TYONEK C-1	61.62497 N	150.16114 W	S018N005W27	COp,Pp,Ss
	TYONEK C-1	61.62259 N	150.07714 W	S018N004W30	COp,Pp,Sp
247-41-10200-2020-3130-0020 Lynx Lake	TYONEK C-1	61.63834 N	150.05501 W	S018N004W20	COr,Pp,Ss
247-41-10200-2020-3130-4020	TYONEK C-1	61.62703 N	150.05997 W	S018N004W30	Ps,Ss
	ANCHORAGE C-8	61.65061 N	149.98188 W	S018N004W15	Ps
247-41-10200-2020-3130-4020-0010	TYONEK C-1	61.62746 N	150.05120 W	S018N004W29	Pp,Sp
247-41-10200-2020-3130-4020-0020	TYONEK C-1	61.63099 N	150.05011 W	S018N004W20	Pp,Sp
247-41-10200-2020-3150	TYONEK C-1	61.64704 N	150.13328 W	S018N005W14	COr
	TYONEK C-1	61.64401 N	150.10960 W	S018N005W13	COr
247-41-10200-2020-3150-0010 Chicken Lake	TYONEK C-1	61.64068 N	150.10501 W	S018N005W24	COr
247-41-10200-2020-3185	TYONEK C-1	61.66024 N	150.12156 W	S018N005W11	COr
	TYONEK C-1	61.66480 N	150.12760 W	S018N005W11	COr
247-41-10200-2020-3185-0010 South Rolly Lake	TYONEK C-1	61.66859 N	150.12566 W	S018N005W11	COr
247-41-10200-2020-3195	TYONEK C-1	61.66353 N	150.08840 W	S018N005W12	COr
	TYONEK C-1	61.66477 N	150.09253 W	S018N005W12	COr
247-41-10200-2020-3195-0010 *Milo Lake	TYONEK C-1	61.67170 N	150.09343 W	S018N005W12	COr
247-41-10200-2020-3199	TYONEK C-1	61.66299 N	150.08201 W	S018N004W07	COr
	TYONEK C-1	61.66504 N	150.08076 W	S018N004W07	COr

WATER BODY NUMBER / NAME	MAP SHEET	LAT.	LONG.	PLSS	SPECIES
247-41-10200-2020-3199-0010	TYONEK C-1	61.67002 N	150.08195 W	S018N004W07	COr
247-41-10200-2030	TYONEK B-2	61.43030 N	150.47749 W	S016N007W35	COp,Kp,Sp
	TYONEK B-2	61.44851 N	150.43524 W	S016N006W30	COp,Kp,Sp
247-41-10200-2043	TYONEK C-2	61.53326 N	150.57054 W	S017N007W29	COp,Pp
Anderson Creek	TYONEK C-2	61.56191 N	150.57949 W	S017N007W17	COp,Pp
247-41-10200-2043-3018	TYONEK C-2	61.54177 N	150.56356 W	S017N007W28	COp
	TYONEK C-2	61.55138 N	150.53933 W	S017N007W21	COr
247-41-10200-2050	TYONEK C-2	61.55853 N	150.46269 W	S017N007W13	COp,Pp
	TYONEK C-2	61.56006 N	150.44213 W	S017N006W18	COp,Pp
247-41-10200-2051	TYONEK C-2	61.55408 N	150.49469 W	S017N007W23	COp
	TYONEK C-2	61.57651 N	150.52899 W	S017N007W10	COr
247-41-10200-2053	TYONEK C-2	61.55864 N	150.48674 W	S017N007W14	CHs,COsr,Kpr,Pp,Spr,OUs
Yentna River	TALKEETNA B-4	62.28546 N	151.76928 W	S025N013W06	CHs,COs,Kp,Sp
247-41-10200-2053-3020	TYONEK C-2	61.56386 N	150.48267 W	S017N007W14	COpr,Kpr,Sp
Kroto Slough	TYONEK C-2	61.64910 N	150.45703 W	S018N007W13	COpr,Sp
247-41-10200-2053-3020-4015	TYONEK C-2	61.60713 N	150.47356 W	S018N007W36	COr,Kpr,Sp
Fish Creek	TYONEK D-2	61.88586 N	150.61932 W	S021N007W30	COr
247-41-10200-2053-3020-4015-0050	TYONEK C-2	61.72280 N	150.52640 W	S019N007W22	COr
247-41-10200-2053-3020-4015-5040	TYONEK C-2	61.72008 N	150.52243 W	S019N007W22	COr
	TYONEK D-2	61.76747 N	150.50363 W	S019N007W02	COr
247-41-10200-2053-3020-4015-5040-0010	TYONEK C-2	61.71057 N	150.52363 W	S019N007W27	COr
247-41-10200-2053-3020-4015-5040-0020	TYONEK D-2	61.76447 N	150.50502 W	S019N007W02	COr
Beejay Lake					
247-41-10200-2053-3020-4101	TYONEK C-2	61.64910 N	150.45703 W	S018N007W13	COpr,Sp
Kroto Slough	TYONEK C-2	61.67077 N	150.43756 W	S018N006W07	COpsr,Sp
247-41-10200-2053-3020-4101-0010	TYONEK C-2	61.66779 N	150.42557 W	S018N006W07	Sp
Whitsol Lake					
247-41-10200-2053-3035	TYONEK C-2	61.63127 N	150.58515 W	S018N007W20	COp
	TYONEK C-2	61.62708 N	150.60301 W	S018N007W30	COp
247-41-10200-2053-3041	TYONEK C-2	61.66081 N	150.62392 W	S018N007W07	COp
	TYONEK C-2	61.65071 N	150.62439 W	S018N007W18	COp

WATER BODY NUMBER / NAME	MAP SHEET	LAT.	LONG.	PLSS	SPECIES
247-41-10200-2053-3041-0010	TYONEK C-2	61.64934 N	150.62388 W	S018N007W18	COp
247-41-10200-2053-3043	TALKEETNA B-4	62.25902 N	151.75402 W	S025N013W18	COr
	TALKEETNA A-4	62.24262 N	151.85135 W	S025N014W22	COr
247-41-10200-2053-3092	TYONEK C-2	61.74239 N	150.64189 W	S019N008W13	COp
	TYONEK C-2	61.74939 N	150.63212 W	S019N008W12	COp
247-41-10200-2053-3095	TYONEK D-2	61.75025 N	150.69913 W	S019N008W10	COp
	TYONEK D-2	61.75867 N	150.73959 W	S019N008W04	COp
247-41-10200-2053-3096	TYONEK D-2	61.76162 N	150.68932 W	S019N008W02	COp
	TYONEK D-2	61.76484 N	150.68778 W	S019N008W02	COp
247-41-10200-2053-3100	TYONEK D-2	61.79433 N	150.69671 W	S020N008W27	COpr,Kp
Moose Creek	TYONEK D-2	61.83497 N	150.69224 W	S020N008W10	COpr,Kp
247-41-10200-2053-3100-4020	TYONEK D-2	61.81467 N	150.68089 W	S020N008W23	COp
	TYONEK D-2	61.81224 N	150.67595 W	S020N008W23	COp
247-41-10200-2053-3145	TALKEETNA B-4	62.27105 N	151.76883 W	S025N013W07	COr
	TALKEETNA B-4	62.27136 N	151.86451 W	S025N014W09	COr
247-41-10200-2053-3149	TYONEK D-3	61.80924 N	150.80699 W	S020N008W19	COp
Kutna Creek	TYONEK D-3	61.80243 N	150.80645 W	S020N008W19	COp
247-41-10200-2053-3150	TYONEK D-3	61.85311 N	150.77800 W	S020N008W05	CHs,COs,Kpr,Pp,Sp
Kahiltna River	TALKEETNA B-3	62.47728 N	151.18199 W	S028N010W32	Sp
247-41-10200-2053-3150-4001	TYONEK D-3	61.86740 N	150.78061 W	S021N008W32	COp
Indian Creek	TYONEK D-3	61.90962 N	150.84078 W	S021N009W13	COp
247-41-10200-2053-3150-4001-5030	TYONEK D-3	61.89854 N	150.81214 W	S021N008W19	COp
	TYONEK D-3	61.90710 N	150.81587 W	S021N008W18	COp
247-41-10200-2053-3150-4018	TYONEK D-2	61.93169 N	150.70012 W	S021N008W11	COr
	TALKEETNA A-2	62.02823 N	150.72909 W	S022N008W03	COr
247-41-10200-2053-3150-4018-5009	TYONEK D-2	61.94093 N	150.68587 W	S021N008W02	COr
	TYONEK D-2	61.94418 N	150.69677 W	S021N008W02	COr
247-41-10200-2053-3150-4018-5020	TYONEK D-2	61.98559 N	150.66992 W	S022N008W24	COr
	TYONEK D-2	61.99349 N	150.66732 W	S022N008W13	COr
247-41-10200-2053-3150-4046	TALKEETNA A-2	62.06633 N	150.84512 W	S023N009W24	Kr
	TALKEETNA A-2	62.14016 N	150.70927 W	S024N008W27	Kr
247-41-10200-2053-3150-4048	TALKEETNA A-2	62.07265 N	150.85038 W	S023N009W24	COr
	TALKEETNA A-2	62.13888 N	150.83661 W	S024N009W25	COr

WATER BODY NUMBER / NAME	MAP SHEET	LAT.	LONG.	PLSS	SPECIES
247-41-10200-2053-3150-4048-5302	TALKEETNA A-2	62.09114 N	150.83895 W	S023N009W12	COr
	TALKEETNA A-2	62.11075 N	150.77870 W	S023N008W05	COr
247-41-10200-2053-3150-4048-5302-6101	TALKEETNA A-2	62.09540 N	150.82586 W	S023N008W07	COr
	TALKEETNA A-2	62.11924 N	150.83034 W	S023N009W01	COr
247-41-10200-2053-3150-4052	TALKEETNA A-2	62.11206 N	150.88631 W	S023N009W02	COr
	TALKEETNA A-2	62.12555 N	150.87319 W	S024N009W35	COr
247-41-10200-2053-3150-4052-0010	TALKEETNA A-2	62.14003 N	150.86391 W	S024N009W26	COr
247-41-10200-2053-3150-4055	TALKEETNA A-2	62.14694 N	150.89059 W	S024N009W27	COr
	TALKEETNA A-2	62.15737 N	150.92867 W	S024N009W21	COr
247-41-10200-2053-3150-4059	TALKEETNA A-2	62.17830 N	150.88391 W	S024N009W11	COs
	TALKEETNA A-3	62.16072 N	151.02310 W	S024N010W24	COp
247-41-10200-2053-3150-4059-5012	TALKEETNA A-2	62.18513 N	150.91160 W	S024N009W10	COs
	TALKEETNA A-2	62.17817 N	150.99564 W	S024N009W07	COs
247-41-10200-2053-3150-4060	TALKEETNA A-2	62.17699 N	150.88059 W	S024N009W14	CHp,COr,Ksr,Pp,Sp
Peters Creek	TALKEETNA C-2	62.57227 N	150.88811 W	S029N009W25	Kr
247-41-10200-2053-3150-4060-5012	TALKEETNA A-2	62.20404 N	150.74655 W	S024N008W04	COsr
	TALKEETNA A-2	62.20587 N	150.72447 W	S024N008W03	COsr
247-41-10200-2053-3150-4060-5026	TALKEETNA B-2	62.34609 N	150.71632 W	S026N008W14	COsr
Kenny Creek	TALKEETNA B-2	62.40923 N	150.66596 W	S027N008W24	COsr
247-41-10200-2053-3150-4060-5026-6011	TALKEETNA B-2	62.36234 N	150.71139 W	S026N008W11	COr
*Crowberry Creek	TALKEETNA B-2	62.36932 N	150.71608 W	S026N008W02	COr
247-41-10200-2053-3150-4060-5026-6012	TALKEETNA B-2	62.37509 N	150.69697 W	S026N008W02	COpr
	TALKEETNA B-2	62.38862 N	150.68372 W	S027N008W36	COpr
247-41-10200-2053-3150-4060-5026-6015	TALKEETNA B-2	62.38775 N	150.69378 W	S027N008W35	COp
	TALKEETNA B-2	62.40446 N	150.69241 W	S027N008W26	COr
247-41-10200-2053-3150-4060-5026-6017	TALKEETNA B-2	62.40231 N	150.66782 W	S027N008W25	COr
	TALKEETNA B-2	62.40616 N	150.67359 W	S027N008W25	COr
247-41-10200-2053-3150-4060-5033	TALKEETNA B-2	62.37621 N	150.73885 W	S026N008W03	COp,Ksr,Ps
Martin Creek	TALKEETNA B-2	62.45619 N	150.78686 W	S027N008W05	COp
247-41-10200-2053-3150-4060-5033-6006	TALKEETNA B-2	62.37823 N	150.74257 W	S026N008W03	Kr
	TALKEETNA B-2	62.38880 N	150.75804 W	S027N008W33	Kr
247-41-10200-2053-3150-4060-5033-6009	TALKEETNA B-2	62.38030 N	150.77075 W	S027N008W33	COsr,Kr
Black Creek	TALKEETNA B-2	62.37974 N	150.84902 W	S027N009W36	COp

WATER BODY NUMBER / NAME	MAP SHEET	LAT.	LONG.	PLSS	SPECIES
247-41-10200-2053-3150-4060-5033-6009-7009	TALKEETNA B-2	62.37974 N	150.84902 W	S027N009W36	COp
	TALKEETNA B-2	62.37725 N	150.90491 W	S026N009W02	COr
247-41-10200-2053-3150-4060-5033-6010	TALKEETNA B-2	62.38713 N	150.77899 W	S027N008W33	COp,Kr
	TALKEETNA B-2	62.41079 N	150.75346 W	S027N008W21	COr
247-41-10200-2053-3150-4060-5033-6015	TALKEETNA B-2	62.39505 N	150.79771 W	S027N008W29	COsr
Sand Creek	TALKEETNA B-2	62.40230 N	150.83838 W	S027N008W30	COsr
247-41-10200-2053-3150-4060-5033-6019	TALKEETNA B-2	62.40421 N	150.81127 W	S027N008W29	COr
South Fork Martin Creek	TALKEETNA B-2	62.42675 N	150.87463 W	S027N009W13	COr
247-41-10200-2053-3150-4060-5033-6025	TALKEETNA B-2	62.40780 N	150.81305 W	S027N008W29	COr
	TALKEETNA B-2	62.42474 N	150.81899 W	S027N008W18	COr
247-41-10200-2053-3150-4060-5033-6033	TALKEETNA B-2	62.43110 N	150.78907 W	S027N008W17	COr,Kr
String Creek	TALKEETNA B-2	62.44855 N	150.83295 W	S027N008W07	COr
247-41-10200-2053-3150-4060-5033-6035	TALKEETNA B-2	62.43846 N	150.78640 W	S027N008W08	COr,Kr
	TALKEETNA B-2	62.45192 N	150.80307 W	S027N008W05	COr
247-41-10200-2053-3150-4060-5033-6037	TALKEETNA B-2	62.45619 N	150.78686 W	S027N008W05	COr
Big Creek	TALKEETNA B-2	62.46384 N	150.81426 W	S027N008W06	COr
247-41-10200-2053-3150-4060-5034	TALKEETNA B-2	62.38328 N	150.72611 W	S027N008W34	COr
	TALKEETNA B-2	62.40815 N	150.70474 W	S027N008W26	COr
247-41-10200-2053-3150-4060-5036	TALKEETNA B-2	62.38860 N	150.72648 W	S027N008W34	COr
	TALKEETNA B-2	62.39650 N	150.71927 W	S027N008W26	COr
247-41-10200-2053-3150-4060-5038	TALKEETNA B-2	62.41978 N	150.73698 W	S027N008W22	COr,Kr
Deep Creek	TALKEETNA B-2	62.44368 N	150.69485 W	S027N008W11	COr
247-41-10200-2053-3150-4060-5038-6003	TALKEETNA B-2	62.43574 N	150.72033 W	S027N008W14	COr
	TALKEETNA B-2	62.43221 N	150.69902 W	S027N008W14	COr
247-41-10200-2053-3150-4060-5040	TALKEETNA B-2	62.43485 N	150.73594 W	S027N008W15	COr
	TALKEETNA B-2	62.44081 N	150.73275 W	S027N008W10	COr
247-41-10200-2053-3150-4060-5042	TALKEETNA B-2	62.46282 N	150.73717 W	S027N008W03	COr,Kr
	TALKEETNA B-2	62.48884 N	150.70372 W	S028N008W26	COr,Kr
247-41-10200-2053-3150-4060-5042-6005	TALKEETNA B-2	62.47188 N	150.72219 W	S028N008W34	COr
	TALKEETNA B-2	62.47457 N	150.72305 W	S028N008W34	COr
247-41-10200-2053-3150-4060-5044	TALKEETNA B-2	62.46730 N	150.74276 W	S028N008W34	COr
	TALKEETNA B-2	62.48274 N	150.74334 W	S028N008W27	COr
247-41-10200-2053-3150-4060-5046	TALKEETNA B-2	62.47992 N	150.76775 W	S028N008W33	COr,Kr
	TALKEETNA B-2	62.48232 N	150.76542 W	S028N008W28	COr,Kr

WATER BODY NUMBER / NAME	MAP SHEET	LAT.	LONG.	PLSS	SPECIES
247-41-10200-2053-3150-4060-5047	TALKEETNA C-2	62.53470 N	150.81760 W	S028N008W07	COr
	TALKEETNA C-2	62.53489 N	150.82370 W	S028N008W07	COr
247-41-10200-2053-3150-4060-5048	TALKEETNA B-2	62.49734 N	150.77363 W	S028N008W21	COs
	TALKEETNA C-2	62.50114 N	150.76565 W	S028N008W21	COs
247-41-10200-2053-3150-4060-5050	TALKEETNA C-2	62.54157 N	150.82301 W	S028N008W06	Kr
Cottonwood Creek	TALKEETNA C-2	62.56388 N	150.79317 W	S029N008W33	Kr
247-41-10200-2053-3150-4060-5050-6003	TALKEETNA C-2	62.54746 N	150.82293 W	S028N008W06	Kr
Willow Creek	TALKEETNA C-2	62.56903 N	150.82948 W	S029N008W29	Kr
247-41-10200-2053-3150-4080	TALKEETNA A-2	62.19924 N	150.88737 W	S024N009W02	COr,Kpr
Bear Creek	TALKEETNA B-2	62.35585 N	150.86041 W	S026N009W12	COr
247-41-10200-2053-3150-4080-5088	TALKEETNA A-2	62.20384 N	150.86970 W	S024N009W02	COr
	TALKEETNA A-2	62.22107 N	150.78500 W	S025N008W29	COr
247-41-10200-2053-3150-4080-5120	TALKEETNA B-2	62.35559 N	150.81033 W	S026N008W08	COr
	TALKEETNA B-2	62.36292 N	150.81392 W	S026N008W07	COr
247-41-10200-2053-3150-4082	TALKEETNA A-2	62.23753 N	150.92194 W	S025N009W22	COp
	TALKEETNA A-2	62.24429 N	150.87295 W	S025N009W24	COr
247-41-10200-2053-3150-4084	TALKEETNA A-2	62.24993 N	150.93058 W	S025N009W15	COr
	TALKEETNA B-2	62.27804 N	150.89063 W	S025N009W11	COr
247-41-10200-2053-3150-4084-5001	TALKEETNA B-2	62.25513 N	150.91924 W	S025N009W15	COp
	TALKEETNA B-2	62.26043 N	150.88207 W	S025N009W14	COr
247-41-10200-2053-3150-4086	TALKEETNA B-2	62.25265 N	150.93614 W	S025N009W15	COr
	TALKEETNA B-2	62.32273 N	150.90407 W	S026N009W23	COr
247-41-10200-2053-3150-4090	TALKEETNA B-2	62.26244 N	150.96564 W	S025N009W16	COpr,Kpr,Pp
Pickle Creek	TALKEETNA B-3	62.34080 N	151.01337 W	S026N009W18	COpr
247-41-10200-2053-3150-4090-5008	TALKEETNA B-2	62.29655 N	150.98152 W	S026N009W32	COsr,Ksr
Hungryman Creek	TALKEETNA B-2	62.37186 N	150.95477 W	S026N009W04	COr
247-41-10200-2053-3150-4090-5013	TALKEETNA B-3	62.33658 N	151.02179 W	S026N009W18	COp
	TALKEETNA B-3	62.34389 N	151.04872 W	S026N010W13	COr
247-41-10200-2053-3150-4095	TALKEETNA B-3	62.33915 N	151.15732 W	S026N010W17	COr
Summit Creek	TALKEETNA B-3	62.35016 N	151.20083 W	S026N010W18	COr
247-41-10200-2053-3150-4101	TALKEETNA A-2	62.22462 N	150.93199 W	S025N009W27	COp
Treasure Creek	TALKEETNA B-3	62.26186 N	151.01980 W	S025N009W18	COp
247-41-10200-2053-3150-4101-5002	TALKEETNA A-2	62.22189 N	150.94079 W	S025N009W28	COp
Shovel Creek	TALKEETNA A-3	62.20226 N	151.04473 W	S024N010W02	COp

WATER BODY NUMBER / NAME	MAP SHEET	LAT.	LONG.	PLSS	SPECIES
247-41-10200-2053-3150-4101-5006	TALKEETNA B-3	62.26186 N	151.01980 W	S025N009W18	COp
	TALKEETNA B-3	62.27586 N	151.12785 W	S025N010W09	COr
247-41-10200-2053-3150-4115	TALKEETNA B-3	62.34431 N	151.16435 W	S026N010W17	COs,Ksr
Treasure Creek	TALKEETNA B-3	62.45017 N	151.29650 W	S027N011W10	Kp
247-41-10200-2053-3150-4120	TALKEETNA B-3	62.37859 N	151.13337 W	S026N010W04	COsr,Ksr,Ps
Cache Creek	TALKEETNA C-2	62.55518 N	150.89874 W	S029N009W35	Kp
247-41-10200-2053-3150-4120-5005	TALKEETNA B-3	62.38827 N	151.09223 W	S027N010W34	COp
*Phillip Creek	TALKEETNA B-3	62.42774 N	151.08797 W	S027N010W14	COr
247-41-10200-2053-3150-4120-5016	TALKEETNA B-3	62.45826 N	151.03193 W	S027N010W01	Ks
Windy Creek	TALKEETNA B-3	62.45820 N	151.03180 W	S027N010W01	Ks
247-41-10200-2053-3150-4120-5017	TALKEETNA B-3	62.44905 N	151.03918 W	S027N010W12	Kr
Dollar Creek	TALKEETNA C-3	62.50153 N	151.06044 W	S028N010W24	Kr
247-41-10200-2053-3150-4120-5017-6402	TALKEETNA C-3	62.50152 N	151.06019 W	S028N010W24	Kr
	TALKEETNA C-3	62.50314 N	151.06045 W	S028N010W24	Kr
247-41-10200-2053-3150-4120-5018	TALKEETNA B-3	62.46545 N	151.02514 W	S027N009W06	COr
	TALKEETNA B-3	62.46558 N	151.01496 W	S027N009W06	COr
247-41-10200-2053-3150-4120-5020	TALKEETNA B-3	62.46837 N	151.02587 W	S028N009W31	COr
	TALKEETNA B-3	62.46813 N	151.00878 W	S028N009W31	COr
247-41-10200-2053-3150-4120-5021	TALKEETNA B-3	62.47453 N	151.01418 W	S028N009W31	Kr
Falls Creek	TALKEETNA B-3	62.49004 N	151.02663 W	S028N009W30	Kr
247-41-10200-2053-3150-4120-5023	TALKEETNA B-2	62.49712 N	150.95692 W	S028N009W21	Kr
Lucky Creek	TALKEETNA B-2	62.49948 N	150.95685 W	S028N009W21	Kr
247-41-10200-2053-3150-4120-5031	TALKEETNA B-3	62.48430 N	151.00227 W	S028N009W30	Kp
Thunder Creek	TALKEETNA C-2	62.50646 N	150.99321 W	S028N009W20	Kp
247-41-10200-2053-3150-4120-5041	TALKEETNA C-2	62.50970 N	150.91970 W	S028N009W15	Kr
Nugget Creek	TALKEETNA C-2	62.52143 N	150.93730 W	S028N009W15	Kr
247-41-10200-2053-3150-4120-5045	TALKEETNA C-2	62.52564 N	150.91330 W	S028N009W10	COr
	TALKEETNA C-2	62.52756 N	150.91809 W	S028N009W10	COr
247-41-10200-2053-3150-4120-5048	TALKEETNA C-2	62.51320 N	150.91478 W	S028N009W15	COp,Ksr,Ps
Long Creek	TALKEETNA C-2	62.52747 N	150.87315 W	S028N009W12	Ks
247-41-10200-2053-3150-4120-5048-6011	TALKEETNA C-2	62.52155 N	150.88782 W	S028N009W14	COr
	TALKEETNA C-2	62.52201 N	150.88864 W	S028N009W14	COr
247-41-10200-2053-3150-4120-5056	TALKEETNA C-2	62.51746 N	150.91030 W	S028N009W15	Kr
Columbia Creek	TALKEETNA C-2	62.54134 N	150.88428 W	S028N009W02	Kr

WATER BODY NUMBER / NAME	MAP SHEET	LAT.	LONG.	PLSS	SPECIES
247-41-10200-2053-3150-4120-5056-6010	TALKEETNA C-2	62.54134 N	150.88428 W	S028N009W02	Kr
	TALKEETNA C-2	62.54278 N	150.87149 W	S028N009W01	Kr
247-41-10200-2053-3150-4131	TALKEETNA B-3	62.34660 N	151.16311 W	S026N010W17	COp,Kp,Sp
Wettbutt Creek	TALKEETNA B-3	62.45603 N	151.25751 W	S027N011W02	Ssr
247-41-10200-2053-3150-4131-5010	TALKEETNA B-3	62.38583 N	151.18091 W	S027N010W32	COs,Sr
	TALKEETNA B-3	62.42208 N	151.17616 W	S027N010W20	Sr
247-41-10200-2053-3150-4131-5010-6021	TALKEETNA B-3	62.42186 N	151.18009 W	S027N010W20	Sr
	TALKEETNA B-3	62.42277 N	151.18180 W	S027N010W17	Sr
247-41-10200-2053-3150-4131-5012	TALKEETNA B-3	62.38946 N	151.19172 W	S027N010W31	COp,Kp,Sp
	TALKEETNA B-3	62.46397 N	151.23574 W	S027N011W01	COp,Kp
247-41-10200-2053-3150-4131-5012-6101	TALKEETNA B-3	62.46397 N	151.23574 W	S027N011W01	COr,Kpr
	TALKEETNA B-3	62.46961 N	151.23999 W	S028N011W36	COr,Kr
247-41-10200-2053-3150-4220	TALKEETNA B-3	62.42436 N	151.12961 W	S027N010W16	COr
	TALKEETNA B-3	62.45432 N	151.11550 W	S027N010W03	COr
247-41-10200-2053-3150-4250	TALKEETNA B-3	62.44346 N	151.15052 W	S027N010W09	COr
	TALKEETNA B-3	62.45608 N	151.13611 W	S027N010W04	COr
247-41-10200-2053-3150-4260	TALKEETNA B-3	62.45444 N	151.15890 W	S027N010W05	COr,Kr
	TALKEETNA B-3	62.46241 N	151.16073 W	S027N010W05	COr,Kr
247-41-10200-2053-3150-4262	TALKEETNA B-3	62.47728 N	151.18199 W	S028N010W32	Sp
Granite Creek	TALKEETNA C-3	62.60458 N	151.11085 W	S029N010W14	Sp
247-41-10200-2053-3155	TYONEK D-3	61.83964 N	150.85825 W	S020N009W11	COp
	TYONEK D-3	61.84023 N	150.86979 W	S020N009W11	COp
247-41-10200-2053-3161	TYONEK D-3	61.86868 N	150.89647 W	S021N009W34	COr
	TYONEK D-3	61.86508 N	150.90173 W	S021N009W34	COr
247-41-10200-2053-3169	TYONEK D-3	61.88472 N	150.92246 W	S021N009W28	COr
	TYONEK D-3	61.88024 N	150.92484 W	S021N009W28	COr
247-41-10200-2053-3170	TYONEK D-3	61.90662 N	150.93509 W	S021N009W16	CHs,COsr,Ksr,Psp,Spr
Hneh'itnu Creek	TALKEETNA B-3	62.43623 N	151.40355 W	S027N012W13	COr,Ksr,Pp,Ssr
247-41-10200-2053-3170-0010	TALKEETNA B-3	62.47308 N	151.45450 W	S028N012W35	Ssr
Chelatna Lake					
247-41-10200-2053-3170-4027	TALKEETNA A-2	62.06296 N	150.99105 W	S023N009W19	COp,Ksr
Yenlo Creek	TALKEETNA A-3	62.16029 N	151.21512 W	S024N011W24	COr
247-41-10200-2053-3170-4027-5025	TALKEETNA A-3	62.09131 N	151.05240 W	S023N010W11	COr,Kr
	TALKEETNA A-3	62.09693 N	151.15973 W	S023N010W08	COr

WATER BODY NUMBER / NAME	MAP SHEET	LAT.	LONG.	PLSS	SPECIES
247-41-10200-2053-3170-4027-5029	TALKEETNA A-3	62.10700 N	151.11087 W	S023N010W04	COp
Enid Creek	TALKEETNA A-3	62.12122 N	151.17123 W	S024N010W31	COp
247-41-10200-2053-3170-4027-5029-6010	TALKEETNA A-3	62.12122 N	151.17123 W	S024N010W31	COr
	TALKEETNA A-3	62.13288 N	151.18511 W	S024N010W31	COr
247-41-10200-2053-3170-4027-5033	TALKEETNA A-3	62.13170 N	151.12714 W	S024N010W33	COr
	TALKEETNA A-3	62.13629 N	151.17165 W	S024N010W30	COr
247-41-10200-2053-3170-4027-5040	TALKEETNA A-3	62.15583 N	151.14165 W	S024N010W20	Ksr
	TALKEETNA A-3	62.20607 N	151.19079 W	S025N010W31	Ksr
247-41-10200-2053-3170-4039	TALKEETNA A-3	62.22602 N	151.11193 W	S025N010W27	COr,Ksr
	TALKEETNA A-3	62.21383 N	151.27004 W	S025N011W35	Ksr
247-41-10200-2053-3170-4039-5017	TALKEETNA A-3	62.24124 N	151.22294 W	S025N011W24	Ksr
	TALKEETNA A-3	62.23217 N	151.22910 W	S025N011W25	Ksr
247-41-10200-2053-3170-4045	TALKEETNA B-3	62.25191 N	151.16062 W	S025N010W17	COsr,Ksr
Home Creek	TALKEETNA B-3	62.30928 N	151.47493 W	S026N012W27	COr
247-41-10200-2053-3170-4045-5011	TALKEETNA B-3	62.25279 N	151.20213 W	S025N010W18	COr,Kr
	TALKEETNA B-3	62.26143 N	151.35505 W	S025N011W17	COr,Kr
247-41-10200-2053-3170-4045-5015	TALKEETNA B-3	62.28154 N	151.32355 W	S025N011W04	COp
	TALKEETNA B-3	62.27869 N	151.39331 W	S025N011W06	COr
247-41-10200-2053-3170-4045-5017	TALKEETNA B-3	62.29017 N	151.34901 W	S025N011W05	COp
	TALKEETNA B-3	62.29433 N	151.38907 W	S026N011W31	COr
247-41-10200-2053-3170-4045-5020	TALKEETNA B-3	62.26681 N	151.22833 W	S025N011W12	COr
	TALKEETNA B-3	62.28763 N	151.24451 W	S025N011W01	COr
247-41-10200-2053-3170-4045-5020-6025	TALKEETNA B-3	62.27932 N	151.23700 W	S025N011W01	COr
	TALKEETNA B-3	62.29715 N	151.29707 W	S026N011W34	COr
247-41-10200-2053-3170-4047	TALKEETNA B-3	62.27347 N	151.19376 W	S025N010W07	COr
	TALKEETNA B-3	62.30275 N	151.27742 W	S026N011W34	COr
247-41-10200-2053-3170-4054	TALKEETNA B-3	62.30723 N	151.23131 W	S026N011W25	COr
	TALKEETNA B-3	62.33506 N	151.24536 W	S026N011W24	COr
247-41-10200-2053-3170-4057	TALKEETNA B-3	62.31301 N	151.24558 W	S026N011W25	COsr,Ksr,Ssr
Camp Creek	TALKEETNA B-4	62.42495 N	151.60090 W	S027N013W13	Kr
247-41-10200-2053-3170-4057-5007	TALKEETNA B-3	62.31765 N	151.27943 W	S026N011W27	COp
	TALKEETNA B-3	62.33283 N	151.37815 W	S026N011W19	COr
247-41-10200-2053-3170-4057-5009	TALKEETNA B-3	62.33625 N	151.33145 W	S026N011W16	COp
*Jason Creek	TALKEETNA B-3	62.34106 N	151.38453 W	S026N011W18	COr

WATER BODY NUMBER / NAME	MAP SHEET	LAT.	LONG.	PLSS	SPECIES
247-41-10200-2053-3170-4057-5009-6006	TALKEETNA B-3	62.34057 N	151.37448 W	S026N011W18	COr
	TALKEETNA B-3	62.34377 N	151.37785 W	S026N011W18	COr
247-41-10200-2053-3170-4057-5011	TALKEETNA B-3	62.34593 N	151.35261 W	S026N011W17	COsr,Ksr
Mills Creek	TALKEETNA B-3	62.34775 N	151.49919 W	S026N012W16	COr
247-41-10200-2053-3170-4057-5011-6004	TALKEETNA B-3	62.35204 N	151.39527 W	S026N011W07	COp
	TALKEETNA B-3	62.35829 N	151.41647 W	S026N012W12	COp
247-41-10200-2053-3170-4057-5011-6004-7010	TALKEETNA B-3	62.35829 N	151.41647 W	S026N012W12	COr
	TALKEETNA B-3	62.36011 N	151.41523 W	S026N012W12	COr
247-41-10200-2053-3170-4057-5011-6006	TALKEETNA B-3	62.34878 N	151.40427 W	S026N012W13	COp
	TALKEETNA B-3	62.36064 N	151.44114 W	S026N012W11	COr
247-41-10200-2053-3170-4057-5011-6017	TALKEETNA B-3	62.33459 N	151.46611 W	S026N012W22	Kr
Twin Creek	TALKEETNA B-4	62.33906 N	151.55513 W	S026N012W17	Kr
247-41-10200-2053-3170-4057-5019	TALKEETNA B-3	62.39166 N	151.46322 W	S027N012W34	COp
Cottonwood Creek	TALKEETNA B-4	62.38459 N	151.52428 W	S027N012W33	COr
247-41-10200-2053-3170-4057-5019-6006	TALKEETNA B-3	62.38850 N	151.49855 W	S027N012W33	COr
	TALKEETNA B-4	62.39142 N	151.51056 W	S027N012W33	COr
247-41-10200-2053-3170-4057-5023	TALKEETNA B-4	62.40190 N	151.51390 W	S027N012W28	COp
Pass Creek	TALKEETNA B-4	62.38965 N	151.58424 W	S027N012W31	COr
247-41-10200-2053-3170-4057-5033	TALKEETNA B-4	62.42495 N	151.60090 W	S027N013W13	Kp
	TALKEETNA B-4	62.42235 N	151.64979 W	S027N013W22	Kp
247-41-10200-2053-3170-4057-5033-6008	TALKEETNA B-4	62.42235 N	151.64979 W	S027N013W22	Kr
	TALKEETNA B-4	62.42596 N	151.65985 W	S027N013W15	Kr
247-41-10200-2053-3170-4063	TALKEETNA B-3	62.34489 N	151.28126 W	S026N011W15	COp
	TALKEETNA B-3	62.36363 N	151.33140 W	S026N011W09	COr
247-41-10200-2053-3170-4065	TALKEETNA B-3	62.36120 N	151.29367 W	S026N011W10	COp
	TALKEETNA B-3	62.37476 N	151.36756 W	S026N011W05	COr
247-41-10200-2053-3170-4067	TALKEETNA B-3	62.36592 N	151.29522 W	S026N011W03	CHp,COsr,Ksr,Ssr
Sunflower Creek	TALKEETNA C-4	62.54319 N	151.65964 W	S028N013W03	COr,Kr
247-41-10200-2053-3170-4088	TALKEETNA C-3	62.51572 N	151.47401 W	S028N012W15	Ssr
Coffee Creek	TALKEETNA C-3	62.52965 N	151.41975 W	S028N012W12	Sp
247-41-10200-2053-3170-4093	TALKEETNA C-4	62.53272 N	151.50317 W	S028N012W09	Ssr
	TALKEETNA C-4	62.54171 N	151.51709 W	S028N012W04	Ssr
247-41-10200-2053-3170-4095	TALKEETNA C-4	62.52834 N	151.51024 W	S028N012W09	Ssr
Cripple Creek	TALKEETNA C-4	62.54056 N	151.52243 W	S028N012W04	Ssr

WATER BODY NUMBER / NAME	MAP SHEET	LAT.	LONG.	PLSS	SPECIES
247-41-10200-2053-3180	TYONEK D-3	61.92513 N	150.96071 W	S021N009W08	COpr,Kp,Pp,Ss
Fish Lake Creek	TALKEETNA A-3	62.01549 N	151.02968 W	S022N010W12	Kr,Ss
247-41-10200-2053-3180-0010	TYONEK D-3	61.93641 N	150.97749 W	S021N009W05	COpr,Kp,Pp,Ss
Fish Lakes					
247-41-10200-2053-3180-0020	TYONEK D-3	61.94224 N	150.96249 W	S021N009W05	COpr,Kp,Pp,Ssr
Fish Lakes					
247-41-10200-2053-3180-0030	TYONEK D-3	61.95780 N	150.96110 W	S022N009W32	Kp,Ssr
Fish Lakes					
247-41-10200-2053-3180-0040	TYONEK D-3	61.96169 N	150.96555 W	S022N009W29	Kp,Ssr
Fish Lakes					
247-41-10200-2053-3180-0050	TYONEK D-3	61.97030 N	150.96083 W	S022N009W29	Kp,Ssr
Fish Lakes					
247-41-10200-2053-3192	TYONEK D-3	61.96732 N	151.07261 W	S022N010W27	COp
Bottle Creek	TYONEK D-3	61.97269 N	151.07018 W	S022N010W26	COp
247-41-10200-2053-3205	TYONEK D-4	61.98555 N	151.14219 W	S022N010W20	CHp,COp,Kp,Pp,Sp
Skwentna River	TYONEK C-8	61.56783 N	152.89502 W	S017N020W15	Sp
247-41-10200-2053-3205-4009	TYONEK D-4	61.95805 N	151.18664 W	S022N010W31	COp,Kp,Sp
Eightmile Creek	TYONEK D-4	61.86908 N	151.16991 W	S021N010W31	COr,Kr,Ss
247-41-10200-2053-3205-4009-5006	TYONEK D-4	61.95577 N	151.19154 W	S022N010W31	COr
	TYONEK D-4	61.92352 N	151.24850 W	S021N011W11	COr
247-41-10200-2053-3205-4009-5015	TYONEK D-4	61.93490 N	151.19605 W	S021N011W01	COp
	TYONEK D-4	61.93112 N	151.19736 W	S021N011W12	COp
247-41-10200-2053-3205-4009-5025	TYONEK D-4	61.86908 N	151.16991 W	S021N010W31	COr,Kr,Ss
	TYONEK D-4	61.85774 N	151.36619 W	S020N012W01	COr
247-41-10200-2053-3205-4009-5025-6311	TYONEK D-4	61.80965 N	151.21769 W	S020N011W23	COr
	TYONEK D-4	61.80265 N	151.25669 W	S020N011W22	COr
247-41-10200-2053-3205-4050	TYONEK D-4	61.89192 N	151.33685 W	S021N011W20	COr,Sr
Shell Creek	TYONEK D-4	61.89836 N	151.35022 W	S021N011W19	COr,Sr
247-41-10200-2053-3205-4050-5010	TYONEK D-4	61.89836 N	151.35022 W	S021N011W19	COr,Sr
	TYONEK D-4	61.90301 N	151.35990 W	S021N011W18	COr,Sr
247-41-10200-2053-3205-4052	TYONEK D-4	61.87546 N	151.42313 W	S021N012W26	COsr,Kp,Ps,Sp
Shell Creek	TYONEK D-5	61.98292 N	151.60150 W	S022N013W23	COr,Sr
247-41-10200-2053-3205-4052-0010	TYONEK D-5	61.96557 N	151.56221 W	S022N013W25	COp,Pp,Ssr
Shell Lake					

WATER BODY NUMBER / NAME	MAP SHEET	LAT.	LONG.	PLSS	SPECIES
247-41-10200-2053-3205-4052-5010	TYONEK D-4	61.88474 N	151.43458 W	S021N012W26	COr
	TYONEK D-4	61.88749 N	151.43132 W	S021N012W26	COr
247-41-10200-2053-3205-4052-5041	TYONEK D-5	61.95835 N	151.56210 W	S022N013W36	Sp
	TYONEK D-5	61.95457 N	151.56629 W	S022N013W36	Sp
247-41-10200-2053-3205-4052-5058	TYONEK D-5	61.99322 N	151.57993 W	S022N013W13	COp,Sp
	TALKEETNA A-4	62.00612 N	151.58411 W	S022N013W12	Sp
247-41-10200-2053-3205-4053	TYONEK D-4	61.86523 N	151.41554 W	S021N012W35	CHs,COs,Kp,Pp,Sp
Talachulitna River	TYONEK C-4	61.61602 N	151.15347 W	S018N010W30	Ksr
247-41-10200-2053-3205-4053-5028	TYONEK D-4	61.79499 N	151.41354 W	S020N012W26	COp,Ps
Thursday Creek	TYONEK D-5	61.79367 N	151.52765 W	S020N012W30	Ps
247-41-10200-2053-3205-4053-5038	TYONEK C-4	61.73564 N	151.46225 W	S019N012W16	Ps
Deep Creek	TYONEK C-5	61.73153 N	151.53050 W	S019N012W18	Pp
247-41-10200-2053-3205-4053-5046	TYONEK C-4	61.71366 N	151.45685 W	S019N012W28	COp,Ksr
Friday Creek	TYONEK C-5	61.68775 N	151.53870 W	S019N013W36	Kr
247-41-10200-2053-3205-4053-5046-6010	TYONEK C-4	61.69843 N	151.48526 W	S019N012W32	COp
	TYONEK C-4	61.70020 N	151.48974 W	S019N012W32	COp
247-41-10200-2053-3205-4053-5046-6011	TYONEK C-4	61.69046 N	151.49321 W	S019N012W32	COp,Ksr
Saturday Creek	TYONEK C-5	61.67926 N	151.61271 W	S018N013W03	Ksr
247-41-10200-2053-3205-4053-5046-6020	TYONEK C-5	61.68771 N	151.53683 W	S019N013W36	COr,Ksr
	TYONEK C-5	61.70336 N	151.56331 W	S019N013W25	Ksr
247-41-10200-2053-3205-4053-5053	TYONEK C-4	61.68124 N	151.38602 W	S018N012W02	CHs,COr
	TYONEK C-4	61.70991 N	151.35725 W	S019N012W25	CHs
247-41-10200-2053-3205-4053-5055	TYONEK C-4	61.65495 N	151.33310 W	S018N011W18	COp
	TYONEK C-4	61.65880 N	151.32718 W	S018N011W07	COp
247-41-10200-2053-3205-4053-5063	TYONEK C-4	61.63116 N	151.29183 W	S018N011W21	COp
	TYONEK C-4	61.63228 N	151.28138 W	S018N011W21	COp
247-41-10200-2053-3205-4053-5066	TYONEK C-4	61.59536 N	151.27658 W	S017N011W04	CHs,COsr,Ksr,Ps,Sr
Talachulitna Creek	TYONEK C-5	61.56860 N	151.66974 W	S017N013W17	Ssr
247-41-10200-2053-3205-4053-5066-0010	TYONEK C-5	61.57055 N	151.55746 W	S017N013W13	COp,Ssr
Judd Lake					
247-41-10200-2053-3205-4053-5066-0020	TYONEK C-5	61.57054 N	151.62635 W	S017N013W15	COp,Ssr
Talachulitna Lake					
247-41-10200-2053-3205-4053-5066-6012	TYONEK C-4	61.57764 N	151.32918 W	S017N011W07	COsr,Pp,Sp
Trinity Lakes Creek	TYONEK C-4	61.61986 N	151.44945 W	S018N012W28	Ssr

WATER BODY NUMBER / NAME	MAP SHEET	LAT.	LONG.	PLSS	SPECIES
247-41-10200-2053-3205-4053-5066-6012-0010 Trinity Lake	TYONEK C-4	61.60028 N	151.44830 W	S018N012W33	Ssr
247-41-10200-2053-3205-4053-5066-6012-0020 Movie Lake	TYONEK C-4	61.62528 N	151.45080 W	S018N012W28	Ssr
247-41-10200-2053-3205-4053-5066-6026	TYONEK C-4 TYONEK C-5	61.56467 N 61.57337 N	151.49592 W 151.52194 W	S017N012W17 S017N012W07	CHp,COp,Ksr,Ps CHp,COp,Ksr,Ps
247-41-10200-2053-3205-4053-5066-6029	TYONEK C-5 TYONEK C-5	61.55854 N 61.54827 N	151.53965 W 151.60973 W	S017N013W13 S017N013W22	Ss Ss
247-41-10200-2053-3205-4053-5066-6029-0020	TYONEK C-5	61.54832 N	151.60078 W	S017N013W22	Ss
247-41-10200-2053-3205-4053-5066-6029-0030	TYONEK C-5	61.54955 N	151.61424 W	S017N013W22	Ss
247-41-10200-2053-3205-4053-5066-6029-7051	TYONEK C-5 TYONEK C-5	61.54827 N 61.53484 N	151.60973 W 151.61872 W	S017N013W22 S017N013W27	Ss Ss
247-41-10200-2053-3205-4053-5066-6029-7051-0020	TYONEK C-5	61.54109 N	151.60804 W	S017N013W27	Ss
247-41-10200-2053-3205-4053-5066-6029-7051-0030	TYONEK C-5	61.53778 N	151.61568 W	S017N013W27	Ss
247-41-10200-2053-3205-4053-5066-6029-7051-0040	TYONEK C-5	61.53335 N	151.62043 W	S017N013W27	Ss
247-41-10200-2053-3205-4053-5066-6034	TYONEK C-5 TYONEK C-5	61.57134 N 61.57672 N	151.56982 W 151.59936 W	S017N013W11 S017N013W10	Sp Sp
247-41-10200-2053-3205-4053-5066-6038	TYONEK C-5 TYONEK C-5	61.56984 N 61.57956 N	151.61270 W 151.62261 W	S017N013W15 S017N013W10	COp COp
247-41-10200-2053-3205-4053-5066-6045	TYONEK C-5 TYONEK C-5	61.56860 N 61.56224 N	151.66974 W 151.67429 W	S017N013W17 S017N013W17	Sp Sp
247-41-10200-2053-3205-4053-5067	TYONEK C-4 TYONEK C-4	61.59471 N 61.59700 N	151.26907 W 151.26317 W	S017N011W04 S017N011W03	COp COp
247-41-10200-2053-3205-4053-5072	TYONEK C-4 TYONEK C-4	61.57565 N 61.54992 N	151.24925 W 151.31023 W	S017N011W10 S017N011W20	COp,Kr Kr
247-41-10200-2053-3205-4053-5090	TYONEK C-4 TYONEK B-4	61.51033 N 61.49110 N	151.22917 W 151.25731 W	S016N011W03 S016N011W09	COp COp
247-41-10200-2053-3205-4057 Quartz Creek	TYONEK D-4 TYONEK D-5	61.86532 N 61.85186 N	151.41810 W 151.52606 W	S021N012W35 S020N012W06	COp,Ksr Ksr

WATER BODY NUMBER / NAME	MAP SHEET	LAT.	LONG.	PLSS	SPECIES
247-41-10200-2053-3205-4057-5052	TYONEK D-5	61.85186 N	151.52606 W	S020N012W06	Ksr
	TYONEK D-5	61.84800 N	151.53111 W	S020N012W06	Ksr
247-41-10200-2053-3205-4064	TYONEK D-5	61.88248 N	151.51462 W	S021N012W29	CHs,COp,Sp
	TYONEK D-5	61.92910 N	151.58693 W	S021N013W12	CHr,COr,Sp
247-41-10200-2053-3205-4064-5105	TYONEK D-5	61.92371 N	151.58854 W	S021N013W12	CHp,COp,Sp
	TYONEK D-5	61.94502 N	151.64558 W	S021N013W03	COr
247-41-10200-2053-3205-4064-5105-6035	TYONEK D-5	61.92893 N	151.61035 W	S021N013W11	CHs,COp,Sp
	TYONEK D-5	61.95805 N	151.72530 W	S022N013W31	COr
247-41-10200-2053-3205-4067	TYONEK D-5	61.88087 N	151.53604 W	S021N012W30	CHs,COp,Ksr,Ps,Sp
Canyon Creek	TYONEK D-5	61.79912 N	151.72277 W	S020N014W25	COr,Kr
247-41-10200-2053-3205-4067-5052	TYONEK D-5	61.87564 N	151.68582 W	S021N013W29	COp
Contact Creek	TYONEK D-5	61.86928 N	151.71987 W	S021N013W31	COp
247-41-10200-2053-3205-4070	TYONEK D-5	61.89907 N	151.55568 W	S021N012W19	CHs,COp,Sp
	TYONEK D-5	61.91098 N	151.56805 W	S021N013W13	CHs,COp,Sp
247-41-10200-2053-3205-4073	TYONEK D-5	61.92500 N	151.72794 W	S021N013W07	CHp,Ps,Sp
	TYONEK D-5	61.92901 N	151.74590 W	S021N014W12	CHp,Ps,Sp
247-41-10200-2053-3205-4075	TYONEK D-5	61.95161 N	151.77994 W	S022N014W35	CHs,COp,Kp,Sp
Hayes River	TYONEK D-6	61.83808 N	152.08909 W	S020N016W12	Sp
247-41-10200-2053-3205-4075-5111	TYONEK D-6	61.93231 N	151.87880 W	S021N014W05	CHp,COp,Kr,Ss
	TYONEK D-6	61.89951 N	151.92482 W	S021N014W19	Kr
247-41-10200-2053-3205-4075-5119	TYONEK D-6	61.91286 N	151.98758 W	S021N015W14	Sp
	TYONEK D-6	61.91097 N	151.99167 W	S021N015W15	Sp
247-41-10200-2053-3205-4075-5130	TYONEK D-6	61.89314 N	152.06857 W	S021N015W20	Ss
Spring Creek	TYONEK D-6	61.88058 N	152.09757 W	S021N015W30	Ss
247-41-10200-2053-3205-4075-5255	TYONEK D-6	61.83808 N	152.08909 W	S020N016W12	Ss
Trimble River	TYONEK D-6	61.77100 N	152.02464 W	S019N015W05	Ss
247-41-10200-2053-3205-4075-5255-6011	TYONEK D-6	61.82587 N	152.08584 W	S020N016W13	Ss
	TYONEK D-6	61.82429 N	152.08309 W	S020N016W13	Ss
247-41-10200-2053-3205-4075-5255-6020	TYONEK D-6	61.82704 N	152.09349 W	S020N016W13	Ss
	TYONEK D-6	61.77591 N	152.09280 W	S020N016W36	Ss
247-41-10200-2053-3205-4075-5255-6020-7006	TYONEK D-6	61.82080 N	152.09797 W	S020N016W13	Sp
	TYONEK D-6	61.82015 N	152.09845 W	S020N016W13	Sp
247-41-10200-2053-3205-4075-5255-6020-7020	TYONEK D-6	61.80006 N	152.09184 W	S020N016W25	Ss
	TYONEK D-6	61.78824 N	152.09669 W	S020N016W25	Sp

WATER BODY NUMBER / NAME	MAP SHEET	LAT.	LONG.	PLSS	SPECIES
247-41-10200-2053-3205-4078	TYONEK D-5	61.96507 N	151.78819 W	S022N014W26	COr,Kr
	TYONEK D-5	61.98787 N	151.77499 W	S022N014W23	COr,Kr
247-41-10200-2053-3205-4082	TYONEK D-5	61.96853 N	151.80057 W	S022N014W26	COr,Kr
	TYONEK D-5	61.98617 N	151.84158 W	S022N014W21	COr,Kr
247-41-10200-2053-3205-4082-5003	TYONEK D-5	61.96930 N	151.80208 W	S022N014W26	COr,Kr
	TYONEK D-5	61.97973 N	151.79769 W	S022N014W23	COr,Kr
247-41-10200-2053-3205-4088	TYONEK D-6	61.95791 N	151.88961 W	S022N014W32	COr
	TYONEK D-6	61.97006 N	151.89314 W	S022N014W29	COr
247-41-10200-2053-3205-4092	TYONEK D-6	61.97330 N	151.96709 W	S022N015W26	COr
	TYONEK D-6	61.97715 N	151.96753 W	S022N015W23	COr
247-41-10200-2053-3205-4099	TYONEK D-6	61.95743 N	152.00081 W	S022N015W34	CHs,COs,Ks,Ssr
	TYONEK D-6	61.94677 N	152.01377 W	S022N015W34	CHs,COs,Ssr
247-41-10200-2053-3205-4099-0010 Red Salmon Lake	TYONEK D-6	61.93972 N	152.00833 W	S021N015W03	COp,Ssr
247-41-10200-2053-3205-4099-5012	TYONEK D-6	61.94063 N	152.01167 W	S021N015W03	COr,Sp
	TYONEK D-6	61.92880 N	152.13715 W	S021N016W12	COr
247-41-10200-2053-3205-4102	TYONEK D-6	61.96338 N	152.00599 W	S022N015W27	COr,Kr,Sr
	TYONEK D-6	61.97363 N	151.99052 W	S022N015W27	COr,Kr,Sr
247-41-10200-2053-3205-4102-5033	TYONEK D-6	61.97214 N	151.99271 W	S022N015W27	COr
	TYONEK D-6	61.97304 N	151.99476 W	S022N015W27	COr
247-41-10200-2053-3205-4105	TYONEK D-6	61.95732 N	152.21792 W	S022N016W33	Sr
Old Man Creek	TYONEK D-7	61.92756 N	152.28499 W	S021N016W07	Sr
247-41-10200-2053-3205-4108	TYONEK D-7	61.97071 N	152.29640 W	S022N017W25	Kp
	TYONEK D-7	61.97432 N	152.28880 W	S022N016W30	Kp
247-41-10200-2053-3205-4112	TYONEK D-7	61.98073 N	152.35191 W	S022N017W23	Kpr,Sp
Happy River	MC GRATH A-1	62.07239 N	153.09797 W	S023N021W22	Ss
247-41-10200-2053-3205-4112-5037	TALKEETNA A-6	62.03303 N	152.58344 W	S023N018W33	Kpr
Canyon Creek	TALKEETNA A-6	62.05961 N	152.74427 W	S023N019W27	Kpr
247-41-10200-2053-3205-4112-5045	TALKEETNA A-6	62.06903 N	152.66861 W	S023N019W24	Ksr,Ssr
Squaw Creek	TALKEETNA A-6	62.08437 N	152.72150 W	S023N019W14	Kp,Ss
247-41-10200-2053-3205-4112-5045-0010 Puntilla Lake	TALKEETNA A-6	62.08803 N	152.73225 W	S023N019W15	Ssr
247-41-10200-2053-3205-4112-5049	TALKEETNA A-6	62.09951 N	152.71353 W	S023N019W11	Ksr
Indian Creek	TALKEETNA A-6	62.13298 N	152.78450 W	S024N019W33	Kp

WATER BODY NUMBER / NAME	MAP SHEET	LAT.	LONG.	PLSS	SPECIES
247-41-10200-2053-3205-4112-5054	TALKEETNA A-6	62.13830 N	152.74182 W	S024N019W27	Kp,Ssr
Moose Creek	TALKEETNA A-6	62.21990 N	152.68670 W	S025N018W31	Ss
247-41-10200-2053-3205-4112-5054-6012	TALKEETNA A-6	62.19085 N	152.73222 W	S024N019W10	Sp
	TALKEETNA A-6	62.19177 N	152.73160 W	S024N019W03	Sp
247-41-10200-2053-3205-4112-5054-6012-0010	TALKEETNA A-6	62.19260 N	152.73101 W	S024N019W03	Sp
247-41-10200-2053-3205-4112-5060	TALKEETNA A-6	62.16677 N	152.80318 W	S024N019W17	Sr
Threemile Creek	TALKEETNA A-6	62.21229 N	152.90262 W	S025N020W36	Ss
247-41-10200-2053-3205-4112-5070	TALKEETNA A-6	62.17063 N	152.92324 W	S024N020W15	Krs,Spr
	MC GRATH A-1	62.17821 N	153.08294 W	S024N021W11	Sp
247-41-10200-2053-3205-4112-5155	MC GRATH A-1	62.14471 N	153.01216 W	S024N020W30	Kp
Puntilla Creek	MC GRATH A-1	62.11815 N	153.02236 W	S023N020W06	Kp
247-41-10200-2053-3205-4112-5155-6015	MC GRATH A-1	62.11815 N	153.02236 W	S023N020W06	Kr
	MC GRATH A-1	62.11596 N	153.02404 W	S023N020W06	Kr
247-41-10200-2053-3205-4112-5255	MC GRATH A-1	62.07239 N	153.09797 W	S023N021W22	Ssr
	MC GRATH A-1	62.05714 N	153.09974 W	S023N021W27	Ssr
247-41-10200-2053-3205-4120	TYONEK D-7	61.96543 N	152.56304 W	S022N018W27	Kr
Portage Creek	TYONEK D-8	61.98718 N	152.69458 W	S022N019W23	Kr
247-41-10200-2053-3205-4151	TYONEK C-8	61.56783 N	152.89502 W	S017N020W15	Ss
	TYONEK C-8	61.56634 N	152.89447 W	S017N020W15	Ss
247-41-10200-2053-3205-4165	TYONEK D-8	61.91866 N	152.65682 W	S021N018W07	COr,Kr,Ssr
	TYONEK D-8	61.91520 N	152.65379 W	S021N018W18	COr,Kr,Ssr
247-41-10200-2053-3205-4220	TYONEK D-8	61.86196 N	152.73090 W	S021N019W34	Sr
	TYONEK D-8	61.86332 N	152.73530 W	S021N019W34	Sr
247-41-10200-2053-3213	TYONEK D-4	61.98842 N	151.18246 W	S022N010W19	CHp,COpr,Pp,Spr
Hewitt Creek	TYONEK D-4	61.97651 N	151.37803 W	S022N012W24	COsr,Pp,Ssr
247-41-10200-2053-3213-4050	TYONEK D-4	61.98388 N	151.35839 W	S022N011W19	CHp,Ssr
	TYONEK D-4	61.98583 N	151.36285 W	S022N011W19	CHp,Ssr
247-41-10200-2053-3213-4050-0010	TALKEETNA A-3	62.00501 N	151.39249 W	S022N012W12	CHp,Ssr
Hewitt Lake					
247-41-10200-2053-3213-4052	TYONEK D-4	61.97651 N	151.37803 W	S022N012W24	COsr,Pp,Ssr
	TYONEK D-4	61.99942 N	151.41109 W	S022N012W14	COp,Sp
247-41-10200-2053-3213-4052-0010	TYONEK D-4	61.98826 N	151.40524 W	S022N012W24	COp,Pp,Ssr
Whiskey Lake					

WATER BODY NUMBER / NAME	MAP SHEET	LAT.	LONG.	PLSS	SPECIES
247-41-10200-2053-3219	TALKEETNA A-3	62.03973 N	151.42160 W	S023N012W35	COr
	TALKEETNA A-4	62.01573 N	151.62223 W	S022N013W10	COr
247-41-10200-2053-3220	TALKEETNA A-3	62.03196 N	151.30130 W	S022N011W04	COp,Kpr,Pp,Spr
Donkey Creek Slough	TALKEETNA A-3	62.08639 N	151.33153 W	S023N011W17	COp,Kpr,Pp,Spr
247-41-10200-2053-3220-4030	TALKEETNA A-3	62.08639 N	151.33153 W	S023N011W17	COp,Kpr,Pp,Spr
Donkey Creek	TALKEETNA B-4	62.28692 N	151.54279 W	S025N012W05	Kr
247-41-10200-2053-3220-4030-5030	TALKEETNA A-3	62.13999 N	151.43060 W	S024N012W26	Sp
	TALKEETNA A-3	62.16118 N	151.44123 W	S024N012W22	Ssr
247-41-10200-2053-3220-4030-5030-0010	TALKEETNA A-3	62.15163 N	151.43857 W	S024N012W23	Sp
Donkey Creek Lake					
247-41-10200-2053-3220-4030-5040	TALKEETNA A-3	62.17157 N	151.49991 W	S024N012W16	COr
Farmers Creek	TALKEETNA A-4	62.21939 N	151.51148 W	S025N012W33	COr
247-41-10200-2053-3220-4030-5040-6405	TALKEETNA A-4	62.21939 N	151.51148 W	S025N012W33	COr
	TALKEETNA A-4	62.22833 N	151.51937 W	S025N012W28	COr
247-41-10200-2053-3220-4030-5055	TALKEETNA A-4	62.19806 N	151.50868 W	S024N012W05	COr
	TALKEETNA A-4	62.20578 N	151.53347 W	S024N012W06	COr
247-41-10200-2053-3220-4030-5055-0010	TALKEETNA A-4	62.20946 N	151.54225 W	S025N012W32	COr
247-41-10200-2053-3225	TALKEETNA A-3	62.08618 N	151.49790 W	S023N012W16	COsr,Kpr,Sp
Johnson Creek	TALKEETNA A-5	62.09590 N	152.33865 W	S023N017W11	Ss
247-41-10200-2053-3225-4015	TALKEETNA A-4	62.06440 N	151.60497 W	S023N013W23	COsr,Ksr
Red Creek	TYONEK D-6	61.97953 N	152.10534 W	S022N015W19	COp
247-41-10200-2053-3225-4015-0010	TYONEK D-6	61.98460 N	152.09730 W	S022N015W19	COp
247-41-10200-2053-3225-4015-5501	TYONEK D-6	61.97953 N	152.10534 W	S022N015W19	COr
Red Creek	TYONEK D-6	61.97452 N	152.11258 W	S022N016W25	COr
247-41-10200-2053-3225-4035	TALKEETNA A-5	62.06005 N	152.06660 W	S023N015W29	COsr
	TALKEETNA A-5	62.05388 N	152.07138 W	S023N015W29	COsr
247-41-10200-2053-3229	TALKEETNA A-4	62.09690 N	151.50392 W	S023N012W08	CHs,COs,Kp,Sp
Kichatna River	TALKEETNA B-6	62.27000 N	152.56764 W	S025N018W11	COsr,Ssr
247-41-10200-2053-3229-4002	TALKEETNA A-4	62.09838 N	151.50747 W	S023N012W08	COsr
Gagnan Creek	TALKEETNA A-4	62.17890 N	151.71154 W	S024N013W08	COr
247-41-10200-2053-3229-4002-5022	TALKEETNA A-4	62.14765 N	151.55116 W	S024N012W30	COr
	TALKEETNA A-4	62.19396 N	151.66947 W	S024N013W04	COr

WATER BODY NUMBER / NAME	MAP SHEET	LAT.	LONG.	PLSS	SPECIES
247-41-10200-2053-3229-4002-5033	TALKEETNA A-4	62.14580 N	151.62193 W	S024N013W26	COr
	TALKEETNA A-4	62.20745 N	151.83137 W	S025N014W35	COr
247-41-10200-2053-3229-4009	TALKEETNA A-4	62.09746 N	151.56011 W	S023N012W07	COp,Ks,Sp
	TALKEETNA A-4	62.11341 N	151.59501 W	S023N013W02	Ks
247-41-10200-2053-3229-4009-5105	TALKEETNA A-4	62.09878 N	151.59315 W	S023N013W11	COr
	TALKEETNA A-4	62.08142 N	151.99675 W	S023N015W15	COr
247-41-10200-2053-3229-4009-5105-6013	TALKEETNA A-4	62.08972 N	151.75412 W	S023N014W13	COr
	TALKEETNA A-4	62.11553 N	151.84957 W	S023N014W04	COr
247-41-10200-2053-3229-4050	TALKEETNA A-4	62.15246 N	151.75165 W	S024N014W24	CHs,COs,Ksr,Sp
Nakochna River	TALKEETNA A-5	62.21217 N	152.08844 W	S025N015W32	Sp
247-41-10200-2053-3229-4075	TALKEETNA A-5	62.14281 N	152.01992 W	S024N015W27	Kr
	TALKEETNA A-5	62.12754 N	152.02097 W	S024N015W33	Kr
247-41-10200-2053-3229-4079	TALKEETNA A-5	62.14147 N	152.03342 W	S024N015W28	Kr
	TALKEETNA A-5	62.12768 N	152.04335 W	S024N015W33	Kr
247-41-10200-2053-3229-4087	TALKEETNA A-5	62.14859 N	152.17412 W	S024N016W22	Kr
	TALKEETNA A-5	62.12885 N	152.22436 W	S024N016W33	Kr
247-41-10200-2053-3229-4099	TALKEETNA A-5	62.15939 N	152.19566 W	S024N016W22	Kr
	TALKEETNA A-5	62.15166 N	152.22637 W	S024N016W21	Kr
247-41-10200-2053-3229-4099-5007	TALKEETNA A-5	62.15635 N	152.20613 W	S024N016W21	Kr
	TALKEETNA A-5	62.14738 N	152.21545 W	S024N016W28	Kr
247-41-10200-2053-3229-4102	TALKEETNA A-5	62.17149 N	152.21822 W	S024N016W16	Sp
	TALKEETNA A-5	62.18022 N	152.23453 W	S024N016W09	Sp
247-41-10200-2053-3229-4110	TALKEETNA A-5	62.18561 N	152.27212 W	S024N016W07	Ksr
	TALKEETNA B-5	62.26670 N	152.32616 W	S025N016W07	Ksr
247-41-10200-2053-3229-4112	TALKEETNA A-5	62.19443 N	152.28053 W	S024N016W06	Ss
	TALKEETNA A-5	62.19559 N	152.28448 W	S024N016W06	Ss
247-41-10200-2053-3229-4123	TALKEETNA A-5	62.23245 N	152.39508 W	S025N017W27	Sp
	TALKEETNA A-5	62.23444 N	152.39977 W	S025N017W27	Sp
247-41-10200-2053-3229-4127	TALKEETNA A-5	62.24176 N	152.39841 W	S025N017W22	Kr
	TALKEETNA A-5	62.23807 N	152.41869 W	S025N017W22	Kr
247-41-10200-2053-3229-4200	TALKEETNA B-6	62.26913 N	152.56436 W	S025N018W11	COp,Sp
	TALKEETNA B-6	62.28450 N	152.58577 W	S025N018W03	COsr,Ss
247-41-10200-2053-3238	TALKEETNA A-4	62.19849 N	151.60904 W	S024N013W02	COr,Ksr,Pp,Spr
Clearwater Creek	TALKEETNA B-4	62.31755 N	151.61283 W	S026N013W25	Kr

WATER BODY NUMBER / NAME	MAP SHEET	LAT.	LONG.	PLSS	SPECIES
247-41-10200-2053-3241	TALKEETNA A-4	62.22675 N	151.69764 W	S025N013W28	COr
	TALKEETNA A-4	62.22682 N	151.73658 W	S025N013W29	COr
247-41-10200-2053-3249	TALKEETNA B-4	62.28546 N	151.76928 W	S025N013W06	CHs,COs,Kp,Ss
West Fork Yentna River	TALKEETNA B-5	62.44502 N	152.30691 W	S027N016W07	Ss
247-41-10200-2053-3249-4025	TALKEETNA B-4	62.29975 N	151.91056 W	S026N014W32	COr,Sp
Fourth-of-July Creek	TALKEETNA B-5	62.32817 N	152.03334 W	S026N015W22	Sp
247-41-10200-2053-3249-4101	TALKEETNA B-5	62.39364 N	152.10242 W	S027N015W32	Ss
	TALKEETNA B-5	62.40518 N	152.17040 W	S027N016W25	Ss
247-41-10200-2053-3250	TALKEETNA B-4	62.28546 N	151.76928 W	S025N013W06	CHs,COs,Ss
East Fort Yentna River	TALKEETNA B-4	62.46816 N	151.94092 W	S028N014W31	COs
247-41-10200-2053-slough1	TYONEK C-2	61.67098 N	150.63554 W	S018N008W12	COr
Yentna River	TYONEK C-2	61.69430 N	150.65013 W	S019N008W36	COr
247-41-10200-2060	TYONEK C-1	61.59299 N	150.37216 W	S017N006W04	COp
	TYONEK C-1	61.59684 N	150.35041 W	S017N006W03	COp
247-41-10200-2067	TYONEK C-1	61.68837 N	150.30500 W	S019N006W35	COp
	TYONEK C-2	61.64712 N	150.37840 W	S018N006W16	COp
247-41-10200-2070	TYONEK C-1	61.67162 N	150.30025 W	S018N006W11	COp
Rolly Creek	TYONEK C-1	61.67612 N	150.24456 W	S018N005W06	COp
247-41-10200-2075	TYONEK C-1	61.69324 N	150.31252 W	S019N006W35	COr,Kr
	TYONEK C-1	61.69420 N	150.32406 W	S019N006W35	COr,Kr
247-41-10200-2081	TYONEK C-1	61.69567 N	150.31510 W	S019N006W35	CHs,COsr,Kpr,Pp,Spr,ALp,HWp
Deshka River / Kroto Creek	TALKEETNA B-2	62.45771 N	150.65537 W	S027N007W06	Sr
247-41-10200-2081-0010	TALKEETNA B-2	62.44754 N	150.66006 W	S027N008W12	Sr
Kroto Lake					
247-41-10200-2081-3030	TYONEK C-1	61.74640 N	150.31173 W	S019N006W11	COp
	TYONEK D-1	61.75196 N	150.30167 W	S019N006W11	COp
247-41-10200-2081-3035	TYONEK D-1	61.76439 N	150.34091 W	S019N006W03	COr,Kr
	TYONEK D-2	61.90907 N	150.57326 W	S021N007W16	COr,Kr
247-41-10200-2081-3035-0030	TYONEK D-2	61.91142 N	150.57307 W	S021N007W16	COr,Kr
247-41-10200-2081-3035-4008	TYONEK D-1	61.76501 N	150.34558 W	S019N006W03	COr
	TYONEK D-1	61.77454 N	150.35906 W	S020N006W33	COr
247-41-10200-2081-3041	TYONEK D-1	61.78477 N	150.34875 W	S020N006W34	COr
	TYONEK D-1	61.78447 N	150.35562 W	S020N006W34	COr

WATER BODY NUMBER / NAME	MAP SHEET	LAT.	LONG.	PLSS	SPECIES
247-41-10200-2081-3050	TYONEK D-1	61.84864 N	150.37282 W	S020N006W04	COsr,Ksr
Trapper Creek	TALKEETNA A-1	62.12989 N	150.30482 W	S024N006W36	Kr
247-41-10200-2081-3050-0050	TYONEK D-1	61.98892 N	150.23503 W	S022N005W20	COpr,Kr
Trapper Lake					
247-41-10200-2081-3050-4021	TYONEK D-1	61.90253 N	150.26980 W	S021N005W19	COr,Kr
	TYONEK D-1	61.94015 N	150.28029 W	S021N006W01	COr,Kr
247-41-10200-2081-3050-4040	TYONEK D-1	61.98870 N	150.22980 W	S022N005W20	COs,Kr
	TALKEETNA A-1	62.11510 N	150.24361 W	S023N005W05	Kr
247-41-10200-2081-3050-4087	TALKEETNA A-1	62.04539 N	150.30078 W	S023N006W36	COr
	TALKEETNA A-1	62.12325 N	150.34189 W	S024N006W34	COr
247-41-10200-2081-3050-4110	TALKEETNA A-1	62.10865 N	150.28654 W	S023N006W01	Kr
	TALKEETNA A-1	62.13999 N	150.28615 W	S024N006W25	Kr
247-41-10200-2081-3057	TYONEK D-2	61.84717 N	150.38421 W	S020N006W04	Kp
	TYONEK D-2	61.92636 N	150.54062 W	S021N007W10	Kp
247-41-10200-2081-3065	TYONEK D-2	61.88290 N	150.39909 W	S021N006W29	COsr,Ksr,Pp,Sp
Chijuk Creek	TALKEETNA A-2	62.15919 N	150.64159 W	S024N007W19	Ksr
247-41-10200-2081-3065-4007	TYONEK D-2	61.94387 N	150.47454 W	S021N007W01	COr
	TYONEK D-2	61.94847 N	150.48983 W	S022N007W36	COr
247-41-10200-2081-3065-4011	TYONEK D-2	61.97267 N	150.48258 W	S022N007W25	COr
	TYONEK D-2	61.97900 N	150.59354 W	S022N007W20	COr
247-41-10200-2081-3065-4012	TYONEK D-2	61.99153 N	150.47633 W	S022N007W13	COr
	TALKEETNA A-2	62.02065 N	150.50066 W	S022N007W02	COr
247-41-10200-2081-3065-4012-0010	TYONEK D-2	61.99837 N	150.47669 W	S022N007W13	COr
247-41-10200-2081-3065-4017	TALKEETNA A-2	62.00712 N	150.52955 W	S022N007W10	COr,Kr
	TALKEETNA A-2	62.00439 N	150.55463 W	S022N007W09	COr,Kr
247-41-10200-2081-3065-4021	TALKEETNA A-2	62.03674 N	150.54551 W	S023N007W34	COsr,Ksr
	TALKEETNA A-2	62.14254 N	150.68333 W	S024N008W26	Kr
247-41-10200-2081-3065-4021-0030	TALKEETNA A-2	62.10864 N	150.68586 W	S023N008W02	Kr
247-41-10200-2081-3065-4021-0040	TALKEETNA A-2	62.11337 N	150.68447 W	S023N008W02	Kr
247-41-10200-2081-3065-4021-5010	TALKEETNA A-2	62.03825 N	150.55775 W	S023N007W33	COsr,Ksr
	TALKEETNA A-2	62.04445 N	150.57668 W	S023N007W33	COsr,Ksr

WATER BODY NUMBER / NAME	MAP SHEET	LAT.	LONG.	PLSS	SPECIES
247-41-10200-2081-3065-4021-5019	TALKEETNA A-2	62.02532 N	150.60630 W	S022N007W05	COr,Kr
	TALKEETNA A-2	62.05061 N	150.69103 W	S023N008W26	COr,Kr
247-41-10200-2081-3065-4021-5019-6011	TALKEETNA A-2	62.01720 N	150.62142 W	S022N007W07	COp,Kr
	TALKEETNA A-2	62.03478 N	150.66916 W	S023N008W36	Kr
247-41-10200-2081-3065-4021-5019-6011-7010	TALKEETNA A-2	62.01061 N	150.65924 W	S022N008W12	COr
	TALKEETNA A-2	62.03218 N	150.65999 W	S022N008W01	COr
247-41-10200-2081-3065-4021-5019-6024	TALKEETNA A-2	62.04048 N	150.63738 W	S023N007W31	COr,Kr
	TALKEETNA A-2	62.06546 N	150.65230 W	S023N008W24	COr,Kr
247-41-10200-2081-3065-4027	TALKEETNA A-2	62.07286 N	150.58467 W	S023N007W20	Kr
	TALKEETNA A-2	62.07512 N	150.58970 W	S023N007W20	Kr
247-41-10200-2081-3065-4033	TALKEETNA A-2	62.10593 N	150.60861 W	S023N007W05	Kr
	TALKEETNA A-2	62.12234 N	150.64949 W	S024N008W36	Kr
247-41-10200-2081-3065-4047	TALKEETNA A-2	62.14348 N	150.63426 W	S024N007W30	Ksr
Yenlo Creek	TALKEETNA A-2	62.14824 N	150.68065 W	S024N008W26	Ksr
247-41-10200-2081-3073	TYONEK D-2	61.90920 N	150.38176 W	S021N006W16	COr
	TYONEK D-2	61.92878 N	150.38558 W	S021N006W09	COr
247-41-10200-2081-3073-4009	TYONEK D-2	61.92033 N	150.38405 W	S021N006W09	COr
	TYONEK D-2	61.93166 N	150.40829 W	S021N006W08	COr
247-41-10200-2081-3078	TYONEK D-1	61.91643 N	150.36402 W	S021N006W15	Kr
	TYONEK D-1	61.96155 N	150.31322 W	S022N006W26	Kr
247-41-10200-2081-3100	TYONEK D-2	61.98658 N	150.39873 W	S022N006W21	COsr,Ksr,Ps,Ssr
Moose Creek	TALKEETNA B-1	62.48901 N	150.39876 W	S028N006W28	COr,Kr
247-41-10200-2081-3100-0090	TALKEETNA B-1	62.46102 N	150.39572 W	S027N006W04	COr,Kr
247-41-10200-2081-3100-4120	TALKEETNA A-1	62.16641 N	150.36762 W	S024N006W15	Kr
	TALKEETNA A-1	62.20909 N	150.32908 W	S025N006W35	Kr
247-41-10200-2081-3100-4120-0010	TALKEETNA A-1	62.17393 N	150.33031 W	S024N006W14	Kr
247-41-10200-2081-3100-4128	TALKEETNA A-1	62.17118 N	150.38563 W	S024N006W16	COr
	TALKEETNA B-1	62.28702 N	150.33627 W	S025N006W02	COr
247-41-10200-2081-3100-4136	TALKEETNA A-1	62.18842 N	150.39885 W	S024N006W09	COr,Kr
Ninemile Creek	TALKEETNA B-1	62.32113 N	150.32724 W	S026N006W26	COr,Kr
247-41-10200-2081-3100-4136-5013	TALKEETNA A-1	62.19410 N	150.38397 W	S024N006W04	COp,Kr
	TALKEETNA B-1	62.31189 N	150.39228 W	S026N006W28	COr

WATER BODY NUMBER / NAME	MAP SHEET	LAT.	LONG.	PLSS	SPECIES
247-41-10200-2081-3100-4136-5013-6007	TALKEETNA A-1	62.21444 N	150.38811 W	S025N006W33	Kr
	TALKEETNA A-1	62.24776 N	150.39861 W	S025N006W21	Kr
247-41-10200-2081-3100-4136-5013-6007-7009	TALKEETNA A-1	62.22810 N	150.39715 W	S025N006W28	Kr
	TALKEETNA A-1	62.23131 N	150.40332 W	S025N006W28	Kr
247-41-10200-2081-3100-4136-5027	TALKEETNA B-1	62.26555 N	150.36385 W	S025N006W10	COp,Kr
	TALKEETNA B-1	62.37971 N	150.37341 W	S027N006W34	Kr
247-41-10200-2081-3100-4136-5027-0050	TALKEETNA B-1	62.37950 N	150.37363 W	S027N006W34	Kr
247-41-10200-2081-3100-4136-5027-6009	TALKEETNA B-1	62.30760 N	150.36753 W	S026N006W27	COr
	TALKEETNA B-1	62.32372 N	150.38799 W	S026N006W21	COr
247-41-10200-2081-3100-4155	TALKEETNA A-1	62.20843 N	150.44987 W	S025N006W31	COr,Kr,Sr
	TALKEETNA B-2	62.25631 N	150.57192 W	S025N007W16	COr
247-41-10200-2081-3100-4155-0010 Whistling Lake	TALKEETNA A-1	62.19532 N	150.47726 W	S024N007W01	COr
247-41-10200-2081-3100-4155-5008	TALKEETNA A-1	62.20733 N	150.46536 W	S025N006W31	COr
	TALKEETNA A-1	62.21407 N	150.47921 W	S025N007W36	COr
247-41-10200-2081-3100-4155-5014	TALKEETNA A-1	62.20396 N	150.47323 W	S024N007W01	COr
	TALKEETNA B-2	62.29055 N	150.53606 W	S025N007W03	COp
247-41-10200-2081-3100-4155-5016	TALKEETNA A-1	62.20420 N	150.47687 W	S024N007W01	COr,Kr,Sr
	TALKEETNA A-1	62.19827 N	150.48132 W	S024N007W01	COr,Kr,Sr
247-41-10200-2081-3100-4155-5016-0010	TALKEETNA A-1	62.19918 N	150.48160 W	S024N007W01	COr,Kr,Sr
247-41-10200-2081-3100-4163	TALKEETNA A-1	62.22767 N	150.44421 W	S025N006W30	COr
	TALKEETNA A-1	62.22851 N	150.44530 W	S025N006W30	COr
247-41-10200-2081-3100-4166	TALKEETNA A-1	62.23211 N	150.44479 W	S025N006W30	COr
	TALKEETNA A-1	62.23803 N	150.43955 W	S025N006W20	COr
247-41-10200-2081-3100-4167 Gate Creek	TALKEETNA A-1	62.23278 N	150.44859 W	S025N006W30	COsr
	TALKEETNA B-2	62.43532 N	150.51143 W	S027N007W14	COr
247-41-10200-2081-3100-4167-5043	TALKEETNA B-2	62.31075 N	150.53059 W	S026N007W26	COp
	TALKEETNA B-2	62.32750 N	150.54107 W	S026N007W22	COr
247-41-10200-2081-3100-4167-5043-0010	TALKEETNA B-2	62.32804 N	150.54178 W	S026N007W22	COr
247-41-10200-2081-3100-4167-5044	TALKEETNA B-2	62.32497 N	150.51904 W	S026N007W23	COp
	TALKEETNA B-2	62.35225 N	150.50544 W	S026N007W11	COr

WATER BODY NUMBER / NAME	MAP SHEET	LAT.	LONG.	PLSS	SPECIES
247-41-10200-2081-3100-4167-5051	TALKEETNA B-2	62.33730 N	150.53579 W	S026N007W15	COr
	TALKEETNA B-2	62.33313 N	150.54003 W	S026N007W22	COr
247-41-10200-2081-3100-4167-5051-0010	TALKEETNA B-2	62.33490 N	150.53800 W	S026N007W22	COr
247-41-10200-2081-3100-4167-5051-0020	TALKEETNA B-2	62.33170 N	150.54110 W	S026N007W22	COr
247-41-10200-2081-3100-4177	TALKEETNA B-1	62.25158 N	150.44765 W	S025N006W18	COr
	TALKEETNA B-1	62.30282 N	150.47542 W	S026N007W36	COr
247-41-10200-2081-3100-4180	TALKEETNA B-1	62.28242 N	150.42833 W	S025N006W05	COr
	TALKEETNA B-1	62.28352 N	150.42372 W	S025N006W05	COr
247-41-10200-2081-3100-4187	TALKEETNA B-1	62.29400 N	150.43700 W	S026N006W32	COr
	TALKEETNA B-1	62.32333 N	150.46645 W	S026N006W19	COr
247-41-10200-2081-3100-4189	TALKEETNA B-1	62.31681 N	150.44393 W	S026N006W30	COp,Ksr
West Fork Moose Creek	TALKEETNA B-1	62.37729 N	150.49541 W	S026N007W01	COr
247-41-10200-2081-3100-4189-5004	TALKEETNA B-1	62.33557 N	150.47030 W	S026N006W19	COp,Ksr
	TALKEETNA B-1	62.44906 N	150.49352 W	S027N007W12	Kr
247-41-10200-2081-3100-4189-5004-6007	TALKEETNA B-1	62.38392 N	150.44792 W	S027N006W31	COp
	TALKEETNA B-1	62.38721 N	150.47957 W	S027N007W36	COr
247-41-10200-2081-3100-4189-5004-6009	TALKEETNA B-1	62.39262 N	150.44769 W	S027N006W31	COp
	TALKEETNA B-1	62.40450 N	150.47875 W	S027N007W25	COr
247-41-10200-2081-3100-4196	TALKEETNA B-1	62.37619 N	150.41074 W	S026N006W04	COp
	TALKEETNA B-1	62.44863 N	150.35948 W	S027N006W10	COr
247-41-10200-2081-3100-4196-0080	TALKEETNA B-1	62.39118 N	150.36620 W	S027N006W34	COp
247-41-10200-2081-3100-4196-0100	TALKEETNA B-1	62.44442 N	150.35813 W	S027N006W10	COr
247-41-10200-2081-3100-4199	TALKEETNA B-1	62.41450 N	150.41121 W	S027N006W21	COp
	TALKEETNA B-1	62.43951 N	150.42639 W	S027N006W08	COr
247-41-10200-2081-3100-4200	TALKEETNA B-1	62.42524 N	150.39424 W	S027N006W16	COp
	TALKEETNA B-1	62.43392 N	150.38220 W	S027N006W16	COr
247-41-10200-2081-3100-4201	TALKEETNA B-1	62.43141 N	150.40068 W	S027N006W16	COp
	TALKEETNA C-1	62.50180 N	150.46558 W	S028N006W19	COr
247-41-10200-2081-3115	TALKEETNA A-1	62.01011 N	150.44262 W	S022N006W07	COr
	TALKEETNA A-2	62.04509 N	150.51621 W	S023N007W35	COr

WATER BODY NUMBER / NAME	MAP SHEET	LAT.	LONG.	PLSS	SPECIES
247-41-10200-2081-3115-0020 Parker Lake	TALKEETNA A-1	62.03725 N	150.49281 W	S023N007W35	COr
247-41-10200-2081-3123	TALKEETNA A-1	62.04485 N	150.45185 W	S023N006W31	COr
	TALKEETNA A-2	62.12620 N	150.58727 W	S024N007W32	COr
247-41-10200-2081-3123-4015	TALKEETNA A-1	62.07435 N	150.49666 W	S023N007W23	COr
	TALKEETNA A-2	62.07805 N	150.53286 W	S023N007W15	COr
247-41-10200-2081-3130	TALKEETNA A-1	62.07409 N	150.43819 W	S023N006W19	COr
	TALKEETNA A-1	62.17930 N	150.43324 W	S024N006W07	COr
247-41-10200-2081-3130-4013	TALKEETNA A-1	62.11003 N	150.43139 W	S023N006W06	COr
	TALKEETNA A-1	62.15195 N	150.48052 W	S024N007W24	COr
247-41-10200-2081-3130-4019	TALKEETNA A-1	62.12752 N	150.42264 W	S024N006W32	COr
	TALKEETNA A-1	62.17104 N	150.47546 W	S024N007W13	COr
247-41-10200-2081-3148	TALKEETNA A-2	62.14397 N	150.54130 W	S024N007W27	COr
	TALKEETNA A-2	62.18506 N	150.55323 W	S024N007W09	COr
247-41-10200-2081-3148-0010 Amber Lake	TALKEETNA A-2	62.17029 N	150.53716 W	S024N007W15	COp
247-41-10200-2081-3148-4051	TALKEETNA A-2	62.17295 N	150.55002 W	S024N007W15	COr
	TALKEETNA A-2	62.17331 N	150.55203 W	S024N007W15	COr
247-41-10200-2081-3151	TALKEETNA A-2	62.14961 N	150.56257 W	S024N007W21	COr,Kr
	TALKEETNA A-2	62.14809 N	150.57595 W	S024N007W28	COr,Kr
247-41-10200-2081-3181 Twentymile Creek	TALKEETNA B-2	62.25062 N	150.65494 W	S025N007W18	COr,Ksr
	TALKEETNA B-2	62.37192 N	150.65554 W	S026N007W06	COr
247-41-10200-2081-3194 Seventeenmile Creek	TALKEETNA B-2	62.29135 N	150.61274 W	S025N007W05	COr
	TALKEETNA B-2	62.37224 N	150.57922 W	S026N007W04	COr
247-41-10200-2081-3194-4016	TALKEETNA B-2	62.33429 N	150.56641 W	S026N007W21	COr
	TALKEETNA B-2	62.34771 N	150.56276 W	S026N007W15	COr
247-41-10200-2081-3196	TALKEETNA B-2	62.30643 N	150.60650 W	S026N007W32	COp
	TALKEETNA B-2	62.34099 N	150.60602 W	S026N007W17	COr
247-41-10200-2081-3197	TALKEETNA B-2	62.31623 N	150.64223 W	S026N007W30	COr
	TALKEETNA B-2	62.34789 N	150.64864 W	S026N007W18	COr
247-41-10200-2081-3199	TALKEETNA B-2	62.36016 N	150.61772 W	S026N007W08	COp
	TALKEETNA B-2	62.37493 N	150.62218 W	S026N007W05	COr
247-41-10200-2081-3201	TALKEETNA B-2	62.38444 N	150.59261 W	S027N007W33	COp
	TALKEETNA B-2	62.39177 N	150.61880 W	S027N007W32	COr

WATER BODY NUMBER / NAME	MAP SHEET	LAT.	LONG.	PLSS	SPECIES
247-41-10200-2081-3224	TALKEETNA B-2	62.41299 N	150.57762 W	S027N007W21	Kp,Ssr
	TALKEETNA B-2	62.47231 N	150.50862 W	S028N007W35	Ssr
247-41-10200-2095	TYONEK D-1	61.87832 N	150.17004 W	S021N005W27	COp,Ssr
	TYONEK D-1	61.90300 N	150.16971 W	S021N005W15	COp
247-41-10200-2110	TYONEK C-1	61.71447 N	150.27093 W	S019N006W25	COr
	TYONEK C-1	61.73505 N	150.14849 W	S019N005W15	COr
247-41-10200-2118	TYONEK D-1	61.77790 N	150.16571 W	S020N005W34	CHs,COsr,Ksr,Ps
	TYONEK D-1	61.77628 N	150.15642 W	S020N005W34	CHs,COsr,Ksr,Ps
247-41-10200-2118-3004	TYONEK D-1	61.77628 N	150.15642 W	S020N005W34	COr
	TYONEK D-1	61.77064 N	150.14653 W	S019N005W03	COr
247-41-10200-2120	TYONEK D-1	61.77851 N	150.16569 W	S020N005W34	CHs,COsr,Ksr,Ps
Willow Creek	ANCHORAGE D-7	61.76309 N	149.58093 W	S019N002W02	Kp
247-41-10200-2120-3002	TYONEK D-1	61.77827 N	150.15742 W	S020N005W34	COr
	TYONEK D-1	61.77628 N	150.15642 W	S020N005W34	COr
247-41-10200-2120-3010	TYONEK D-1	61.77681 N	150.12152 W	S020N005W35	CHp,COpr,Kp,Pp
	TYONEK C-1	61.70231 N	150.08507 W	S019N005W25	COs
247-41-10200-2120-3010-0010	TYONEK C-1	61.74113 N	150.10418 W	S019N005W13	COpr
247-41-10200-2120-3010-0020	TYONEK C-1	61.74252 N	150.08168 W	S019N004W18	COpr
247-41-10200-2120-3010-0030	TYONEK C-1	61.73529 N	150.08001 W	S019N004W18	COpr
247-41-10200-2120-3010-0040	TYONEK C-1	61.72196 N	150.09057 W	S019N005W24	COpr
Long Lake					
247-41-10200-2120-3010-4005	TYONEK D-1	61.77506 N	150.12177 W	S020N005W35	CHs,COsr,Ksr,Ps
	TYONEK D-1	61.77541 N	150.11173 W	S020N005W36	CHs,COsr,Ksr,Ps
247-41-10200-2120-3010-4008	TYONEK D-1	61.77397 N	150.12210 W	S020N005W35	COp
	TYONEK D-1	61.77103 N	150.13305 W	S019N005W02	COp
247-41-10200-2120-3011	TYONEK D-1	61.76807 N	150.07608 W	S019N004W06	COp
	TYONEK D-1	61.77271 N	150.05718 W	S019N004W06	COr
247-41-10200-2120-3017	TYONEK D-1	61.76817 N	150.05538 W	S019N004W05	CHs,COpr,Kp
	TYONEK D-1	61.77683 N	150.00962 W	S020N004W33	CHs,COr
247-41-10200-2120-3018	TYONEK D-1	61.76427 N	150.05378 W	S019N004W05	COsr,Ksr
*Gene Creek	TYONEK C-1	61.74301 N	150.02777 W	S019N004W17	COr

WATER BODY NUMBER / NAME	MAP SHEET	LAT.	LONG.	PLSS	SPECIES
247-41-10200-2120-3018-0010 Gene Lake	TYONEK C-1	61.74907 N	150.03889 W	S019N004W08	COs,Ksr
247-41-10200-2120-3020 Deception Creek	TYONEK D-1 ANCHORAGE C-8	61.76443 N 61.68591 N	150.03852 W 149.70391 W	S019N004W05 S018N002W06	COs,Ksr,Ps COs,Kr
247-41-10200-2120-3020-4010	ANCHORAGE D-8 ANCHORAGE D-8	61.75784 N 61.75153 N	149.97512 W 149.96319 W	S019N004W10 S019N004W11	COr COr
247-41-10200-2120-3020-4018	ANCHORAGE C-8 ANCHORAGE C-8	61.74945 N 61.74418 N	149.94150 W 149.92760 W	S019N004W11 S019N004W12	COr,Ps COr
247-41-10200-2120-3020-4021	ANCHORAGE C-8 ANCHORAGE D-8	61.74712 N 61.76097 N	149.92008 W 149.82688 W	S019N004W12 S019N003W04	COr,Kr COr,Kr
247-41-10200-2120-3020-4031	ANCHORAGE C-8 ANCHORAGE C-8	61.74161 N 61.74600 N	149.90979 W 149.86485 W	S019N004W13 S019N003W08	COr,Kr COr,Kr
247-41-10200-2120-3020-4041	ANCHORAGE C-8 ANCHORAGE C-8	61.73036 N 61.73034 N	149.88622 W 149.85180 W	S019N003W18 S019N003W17	COr,Kr COr,Kr
247-41-10200-2120-3020-4051	ANCHORAGE C-8 ANCHORAGE C-8	61.71880 N 61.71410 N	149.86639 W 149.83761 W	S019N003W20 S019N003W28	COr,Kr COr,Kr
247-41-10200-2120-3020-4071	ANCHORAGE C-8 ANCHORAGE C-8	61.69460 N 61.74173 N	149.77988 W 149.65161 W	S019N003W35 S019N002W16	COr,Ks COr
247-41-10200-2120-3020-4071-5011	ANCHORAGE C-8 ANCHORAGE C-8	61.71161 N 61.71972 N	149.75425 W 149.76171 W	S019N003W26 S019N003W23	COr,Kr COr,Kr
247-41-10200-2120-3020-4071-5018	ANCHORAGE C-8 ANCHORAGE C-8	61.71575 N 61.71386 N	149.74253 W 149.72786 W	S019N003W24 S019N003W25	COr,Kr COr,Kr
247-41-10200-2120-3020-4071-5050	ANCHORAGE C-8 ANCHORAGE C-8	61.74584 N 61.72962 N	149.67950 W 149.64683 W	S019N002W08 S019N002W16	COr COr
247-41-10200-2120-3020-4086	ANCHORAGE C-8 ANCHORAGE C-8	61.68558 N 61.68464 N	149.70502 W 149.69109 W	S018N002W06 S018N002W05	Kp Kp
247-41-10200-2120-3022	TYONEK D-1 ANCHORAGE D-8	61.77009 N 61.76625 N	150.02276 W 149.99547 W	S019N004W04 S019N004W04	Kp Kr
247-41-10200-2120-3025	ANCHORAGE D-8 ANCHORAGE D-8	61.76963 N 61.77268 N	149.99426 W 149.98700 W	S019N004W03 S019N004W03	COr COr
247-41-10200-2120-3030	ANCHORAGE D-8 ANCHORAGE D-8	61.76944 N 61.76787 N	149.95573 W 149.94823 W	S019N004W02 S019N004W02	COr COr
247-41-10200-2120-3030-4003	ANCHORAGE D-8 ANCHORAGE D-8	61.76896 N 61.76908 N	149.95425 W 149.95336 W	S019N004W02 S019N004W02	COr COr

WATER BODY NUMBER / NAME	MAP SHEET	LAT.	LONG.	PLSS	SPECIES
247-41-10200-2120-3030-4009	ANCHORAGE D-8	61.76873 N	149.95281 W	S019N004W02	COr
	ANCHORAGE D-8	61.76910 N	149.95115 W	S019N004W02	COr
247-41-10200-2120-3043	ANCHORAGE D-8	61.78726 N	149.85933 W	S020N003W32	COr
	ANCHORAGE D-8	61.80889 N	149.81293 W	S020N003W22	COr
247-41-10200-2120-3055	ANCHORAGE D-8	61.78457 N	149.72521 W	S020N003W36	COsr
Peters Creek	ANCHORAGE D-8	61.79740 N	149.70076 W	S020N002W30	COsr
247-41-10200-2130	TYONEK D-1	61.79845 N	150.16029 W	S020N005W27	CHp,COsr,Ksr,Ps
Little Willow Creek	ANCHORAGE D-7	61.92482 N	149.57379 W	S021N002W11	COp,Kr
247-41-10200-2130-0020	TYONEK D-1	61.84558 N	150.00502 W	S020N004W04	CHp,COsr,Ksr,Pp
247-41-10200-2130-3003	TYONEK D-1	61.80478 N	150.15612 W	S020N005W22	COp
	TYONEK D-1	61.81440 N	150.15140 W	S020N005W22	COp
247-41-10200-2130-3011	TYONEK D-1	61.81488 N	150.11494 W	S020N005W24	COr
	TYONEK D-1	61.82941 N	150.08215 W	S020N004W18	COr
247-41-10200-2130-3011-0010	TYONEK D-1	61.83280 N	150.07641 W	S020N004W07	COr
Kashwitna Lake					
247-41-10200-2130-3020	TYONEK D-1	61.80769 N	150.08917 W	S020N005W24	COr
Rodgers Creek	TYONEK D-1	61.80138 N	150.03105 W	S020N004W29	COr
247-41-10200-2130-3021	TYONEK D-1	61.80893 N	150.08273 W	S020N004W19	COr
	TYONEK D-1	61.86833 N	150.00921 W	S021N004W33	COr
247-41-10200-2130-3030	TYONEK D-1	61.83814 N	150.00943 W	S020N004W09	COr,Kpr
Iron Creek	ANCHORAGE D-8	61.82774 N	149.77662 W	S020N003W14	COr
247-41-10200-2130-3030-4025	ANCHORAGE D-8	61.83645 N	149.84348 W	S020N003W09	COr,Kr
	ANCHORAGE D-8	61.85498 N	149.80370 W	S020N003W03	Kr
247-41-10200-2130-3030-4029	ANCHORAGE D-8	61.83504 N	149.84623 W	S020N003W08	COr,Kr
	ANCHORAGE D-8	61.83441 N	149.84456 W	S020N003W08	COr,Kr
247-41-10200-2130-3036	ANCHORAGE D-8	61.85059 N	149.98427 W	S020N004W03	COr,Kr
	ANCHORAGE D-8	61.86577 N	149.81091 W	S021N003W34	COr,Kr
247-41-10200-2130-3044	ANCHORAGE D-8	61.87485 N	149.94256 W	S021N004W26	COr,Kr
	ANCHORAGE D-8	61.87103 N	149.91577 W	S021N004W36	COr,Kr
247-41-10200-2130-3050	ANCHORAGE D-8	61.88229 N	149.89686 W	S021N003W30	Kr
	ANCHORAGE D-8	61.89758 N	149.80500 W	S021N003W22	Kr
247-41-10200-2132	TYONEK D-1	61.89052 N	150.10658 W	S021N005W24	COp
	TYONEK D-1	61.81029 N	150.17322 W	S020N005W22	COp

WATER BODY NUMBER / NAME	MAP SHEET	LAT.	LONG.	PLSS	SPECIES
247-41-10200-2170	TYONEK D-1	61.89462 N	150.11401 W	S021N005W24	COpr,Kr
197 1/2 Mile Creek	TYONEK D-1	61.90711 N	150.06375 W	S021N004W18	COr
247-41-10200-2170-3006	TYONEK D-1	61.89723 N	150.07887 W	S021N004W19	COp,Kr
196 Mile Creek	ANCHORAGE D-8	61.91629 N	149.93700 W	S021N004W13	Kr
247-41-10200-2180	TYONEK D-1	61.91116 N	150.10345 W	S021N005W13	CHs,COs,Kpr,Pp,DVp
Kashwitna River	ANCHORAGE D-6	61.94879 N	149.16730 W	S022N002E31	COp,Kr,DVp
247-41-10200-2180-3030	TYONEK D-1	61.94843 N	150.00461 W	S022N004W33	COr
	ANCHORAGE D-8	61.95108 N	149.99412 W	S022N004W34	COr
247-41-10200-2180-3061	ANCHORAGE D-8	61.98463 N	149.84796 W	S022N003W21	COsr,Ksr,Pp
North Fork Kashwitna River	TALKEETNA MTS A-5	62.06610 N	149.36910 W	S023N001W24	Kr
247-41-10200-2190	TYONEK D-1	61.93974 N	150.08077 W	S021N004W06	COsr,Kr,ALp
Caswell Creek	TALKEETNA MTS A-6	62.01215 N	149.97434 W	S022N004W10	COsr
247-41-10200-2190-0010	TALKEETNA MTS A-6	62.01642 N	149.97058 W	S022N004W11	COr
Caswell Lake					
247-41-10200-2190-3020	ANCHORAGE D-8	61.98724 N	149.99720 W	S022N004W22	COsr,Kp,ALp
	TALKEETNA MTS A-6	62.01836 N	149.94710 W	S022N004W02	Kr
247-41-10200-2190-3020-0010	ANCHORAGE D-8	61.99197 N	149.95595 W	S022N004W14	COr,Kpr,ALr
247-41-10200-2190-3020-0020	ANCHORAGE D-8	61.99674 N	149.95695 W	S022N004W14	COr,Kp
247-41-10200-2190-3020-0030	TALKEETNA MTS A-6	62.00375 N	149.95506 W	S022N004W14	COp,Kp
247-41-10200-2190-3020-4011	ANCHORAGE D-8	61.98811 N	149.98088 W	S022N004W22	COr
	ANCHORAGE D-8	61.98925 N	149.97899 W	S022N004W22	COr
247-41-10200-2190-3020-4052	TALKEETNA MTS A-6	62.01807 N	149.95134 W	S022N004W11	COr,Kr
	TALKEETNA MTS A-6	62.01935 N	149.94688 W	S022N004W02	COr,Kr
247-41-10200-2200	TYONEK D-1	61.94368 N	150.12306 W	S021N005W01	CHs,COs,Ksr,Ps
Sheep Creek Slough	TYONEK D-1	61.99154 N	150.06830 W	S022N004W18	CHs,COs,Ksr,Ps
247-41-10200-2200-3014	TYONEK D-1	61.98322 N	150.06706 W	S022N004W19	COr
	TYONEK D-1	61.98716 N	150.05899 W	S022N004W20	COr
247-41-10200-2200-3050	TYONEK D-1	61.99154 N	150.06830 W	S022N004W18	CHs,COs,Ksr,Ps
Sheep Creek	TALKEETNA MTS A-5	62.10380 N	149.33368 W	S023N001E07	Kr
247-41-10200-2200-3050-4310	TALKEETNA MTS A-6	62.12738 N	149.73173 W	S024N003W36	COr
	TALKEETNA MTS A-6	62.13501 N	149.66496 W	S024N002W28	COr

WATER BODY NUMBER / NAME	MAP SHEET	LAT.	LONG.	PLSS	SPECIES
247-41-10200-2226	TALKEETNA A-1	62.04115 N	150.08695 W	S023N004W31	COr
	TALKEETNA A-1	62.04317 N	150.05729 W	S023N004W32	COr
247-41-10200-2226-3011	TALKEETNA A-1	62.04454 N	150.06299 W	S023N004W32	COr
	TALKEETNA A-1	62.04490 N	150.06080 W	S023N004W32	COr
247-41-10200-2230	TALKEETNA A-1	62.05407 N	150.09633 W	S023N005W25	CHs,COsr,Ksr,Ps
Goose Creek	TALKEETNA MTS A-6	62.12065 N	149.91970 W	S024N004W36	COr,Kr
247-41-10200-2230-3022	TALKEETNA A-1	62.06907 N	150.03065 W	S023N004W21	CHs,COsr,Ksr,Ps
	TALKEETNA MTS A-6	62.06938 N	149.91859 W	S023N004W24	CHs,COsr,Ksr,Ps
247-41-10200-2230-3144	TALKEETNA MTS A-6	62.09799 N	149.94347 W	S023N004W11	COr
	TALKEETNA MTS A-6	62.14640 N	149.80211 W	S024N003W27	COr
247-41-10200-2230-3144-4520	TALKEETNA MTS A-6	62.14640 N	149.80211 W	S024N003W27	COr
	TALKEETNA MTS A-6	62.14906 N	149.79211 W	S024N003W22	COr
247-41-10200-2250	TALKEETNA A-1	62.10384 N	150.07401 W	S023N004W07	CHs,COsr,Ksrp,Ps
Montana Creek	TALKEETNA MTS A-6	62.18130 N	149.95617 W	S024N004W11	CHs,COsr,Ksr,Ps
247-41-10200-2250-3020	TALKEETNA A-1	62.13277 N	150.01513 W	S024N004W33	COr,Kpr,Pp
Buddy Creek	TALKEETNA MTS A-6	62.13320 N	149.92874 W	S024N004W36	COp
247-41-10200-2250-3020-4021	TALKEETNA MTS A-6	62.13320 N	149.92874 W	S024N004W36	COp
	TALKEETNA MTS A-6	62.14877 N	149.90787 W	S024N003W19	COr
247-41-10200-2250-3050	TALKEETNA MTS A-6	62.18130 N	149.95617 W	S024N004W11	COp,Ksr
South Fork Montana Creek	TALKEETNA MTS A-6	62.19377 N	149.76098 W	S024N003W02	Ksr
247-41-10200-2250-3061	TALKEETNA MTS A-6	62.18130 N	149.95617 W	S024N004W11	CHs,COs,Ksr
Middle Fork Montana Creek	TALKEETNA MTS A-6	62.21273 N	149.75515 W	S025N003W36	COp
247-41-10200-2250-3061-4009	TALKEETNA MTS A-6	62.18922 N	149.95465 W	S024N004W11	CHs,COp,Ksr
North Fork Montana Creek	TALKEETNA MTS B-6	62.26100 N	149.73488 W	S025N003W13	COp,Kp
247-41-10200-2250-3061-4009-5031	TALKEETNA MTS B-6	62.26100 N	149.73488 W	S025N003W13	COp,Kp
	TALKEETNA MTS B-6	62.26277 N	149.70804 W	S025N002W18	COp,Kp
247-41-10200-2252	TALKEETNA A-1	62.10683 N	150.07191 W	S023N004W06	COr,Kr
	TALKEETNA A-1	62.10695 N	150.07143 W	S023N004W06	COr,Kr
247-41-10200-2254	TALKEETNA A-1	62.10835 N	150.07062 W	S023N004W06	COr
Little Montana Creek	TALKEETNA A-1	62.13922 N	150.05136 W	S024N004W29	COr
247-41-10200-2254-0010	TALKEETNA A-1	62.13587 N	150.05419 W	S024N004W29	COr
247-41-10200-2254-0020	TALKEETNA A-1	62.14393 N	150.04947 W	S024N004W29	COr
Montana Lake					

WATER BODY NUMBER / NAME	MAP SHEET	LAT.	LONG.	PLSS	SPECIES
247-41-10200-2256	TALKEETNA A-1	62.11166 N	150.07120 W	S023N004W06	COr,ALp
	TALKEETNA A-1	62.15564 N	150.10027 W	S024N005W24	COr
247-41-10200-2261	TALKEETNA A-1	62.11738 N	150.12527 W	S023N005W02	COpr
	TALKEETNA A-1	62.11885 N	150.15584 W	S023N005W03	COr
247-41-10200-2291	TALKEETNA A-1	62.16740 N	150.18679 W	S024N005W16	COpr,Kpr
Rabideux Creek	TALKEETNA B-1	62.29979 N	150.23269 W	S026N005W32	COr
247-41-10200-2291-3002	TALKEETNA A-1	62.17722 N	150.19332 W	S024N005W09	COr
	TALKEETNA A-1	62.17927 N	150.18900 W	S024N005W09	COr
247-41-10200-2291-3011	TALKEETNA A-1	62.18919 N	150.21036 W	S024N005W09	COr,Kr
Queer Creek	TALKEETNA A-1	62.13549 N	150.22918 W	S024N005W29	COr
247-41-10200-2291-3011-0010	TALKEETNA A-1	62.15969 N	150.24734 W	S024N005W20	COp
Rockys Lakes					
247-41-10200-2291-3011-0020	TALKEETNA A-1	62.14521 N	150.25093 W	S024N005W30	COp
Rockys Lakes					
247-41-10200-2291-3011-0030	TALKEETNA A-1	62.13735 N	150.24922 W	S024N005W30	COp
Rockys Lakes					
247-41-10200-2291-3011-4030	TALKEETNA A-1	62.17753 N	150.25778 W	S024N005W07	COr
Queer Creek	TALKEETNA A-1	62.20276 N	150.28331 W	S024N006W01	COr
247-41-10200-2291-3011-4031	TALKEETNA A-1	62.17960 N	150.24080 W	S024N005W08	COp
	TALKEETNA A-1	62.15764 N	150.21320 W	S024N005W21	COr
247-41-10200-2291-3011-4031-0010	TALKEETNA A-1	62.17370 N	150.23690 W	S024N005W17	COp
247-41-10200-2291-3011-4031-0020	TALKEETNA A-1	62.16290 N	150.21583 W	S024N005W16	COp
247-41-10200-2291-3025	TALKEETNA A-1	62.21867 N	150.22912 W	S025N005W32	COr,Kr
	TALKEETNA A-1	62.21209 N	150.23347 W	S025N005W32	COr,Kr
247-41-10200-2291-3041	TALKEETNA A-1	62.24560 N	150.24118 W	S025N005W20	COsr,Kr
Sawmill Creek	TALKEETNA B-1	62.28890 N	150.32601 W	S025N006W02	COsr
247-41-10200-2291-3041-0050	TALKEETNA B-1	62.26379 N	150.31528 W	S025N006W13	COp
247-41-10200-2291-3041-0060	TALKEETNA B-1	62.27250 N	150.32415 W	S025N006W11	COp
247-41-10200-2291-3041-4002	TALKEETNA A-1	62.24280 N	150.25339 W	S025N005W20	COp
	TALKEETNA A-1	62.23328 N	150.30507 W	S025N006W25	COr

WATER BODY NUMBER / NAME	MAP SHEET	LAT.	LONG.	PLSS	SPECIES
247-41-10200-2291-3041-4002-0010	TALKEETNA A-1	62.23058 N	150.30657 W	S025N006W25	COr
247-41-10200-2291-3045	TALKEETNA B-1	62.26954 N	150.23744 W	S025N005W08	COr
	TALKEETNA B-1	62.26958 N	150.24430 W	S025N005W08	COr
247-41-10200-2291-3049	TALKEETNA B-1	62.27913 N	150.23668 W	S025N005W05	COsr
	TALKEETNA B-1	62.33313 N	150.30119 W	S026N006W24	COr
247-41-10200-2291-3049-0050	TALKEETNA B-1	62.32620 N	150.29090 W	S026N006W24	COp
247-41-10200-2291-3049-4001	TALKEETNA B-1	62.29272 N	150.26331 W	S025N005W06	COp
	TALKEETNA B-1	62.31435 N	150.30515 W	S026N006W25	COr
247-41-10200-2300	TALKEETNA A-1	62.17546 N	150.12786 W	S024N005W14	COp,Kp,Pp,Sp
Sunshine Creek	TALKEETNA A-1	62.18129 N	150.05417 W	S024N004W08	COs
247-41-10200-2300-0010	TALKEETNA A-1	62.17981 N	150.06017 W	S024N004W08	COp
247-41-10200-2300-0020	TALKEETNA A-1	62.18227 N	150.04753 W	S024N004W08	COs
Sunshine Lakes					
247-41-10200-2300-3011	TALKEETNA A-1	62.17791 N	150.09725 W	S024N005W12	COpr,Kp,Sp
Question Creek	TALKEETNA A-1	62.22430 N	150.04953 W	S025N004W29	COsr
247-41-10200-2300-3011-0010	TALKEETNA A-1	62.22421 N	150.07587 W	S025N004W30	COpr
Question Lake					
247-41-10200-2300-3011-0020	TALKEETNA A-1	62.22479 N	150.06513 W	S025N004W29	COpr
Little Question Lake					
247-41-10200-2300-3011-0030	TALKEETNA A-1	62.22421 N	150.05767 W	S025N004W29	COp
247-41-10200-2300-3011-4006	TALKEETNA A-1	62.18968 N	150.08851 W	S024N004W07	COs,Sp
Answer Creek	TALKEETNA MTS A-6	62.24984 N	149.91336 W	S025N003W18	COr
247-41-10200-2300-3011-4008	TALKEETNA A-1	62.21091 N	150.09030 W	S025N004W31	COr,Kr
	TALKEETNA A-1	62.21333 N	150.06039 W	S025N004W32	COr,Kr
247-41-10200-2300-3011-4010	TALKEETNA A-1	62.21966 N	150.07583 W	S025N004W31	COsr
	TALKEETNA A-1	62.21772 N	150.07288 W	S025N004W31	COsr
247-41-10200-2300-3011-4010-0010	TALKEETNA A-1	62.21789 N	150.06833 W	S025N004W32	COsr
Five, Lake					
247-41-10200-2300-3011-4018	TALKEETNA A-1	62.22248 N	150.05883 W	S025N004W29	COsr
	TALKEETNA A-1	62.22168 N	150.05869 W	S025N004W29	COsr

WATER BODY NUMBER / NAME	MAP SHEET	LAT.	LONG.	PLSS	SPECIES
247-41-10200-2300-3011-4018-0010 Six, Lake	TALKEETNA A-1	62.22106 N	150.05634 W	S025N004W29	COr
247-41-10200-2300-3011-4023	TALKEETNA A-1 TALKEETNA A-1	62.22547 N 62.22772 N	150.05256 W 150.05173 W	S025N004W29 S025N004W29	COr COr
247-41-10200-2300-3022	TALKEETNA A-1 TALKEETNA A-1	62.17586 N 62.17040 N	150.07370 W 150.06492 W	S024N004W18 S024N004W18	COr,Ss COr
247-41-10200-2300-3022-0010	TALKEETNA A-1	62.16953 N	150.06488 W	S024N004W18	COr
247-41-10200-2301 Rabideux Creek	TALKEETNA A-1 TALKEETNA A-1	62.17561 N 62.17527 N	150.17880 W 150.19312 W	S024N005W15 S024N005W16	COpr COpr
247-41-10200-2320 Birch Creek Slough	TALKEETNA A-1 TALKEETNA B-1	62.22285 N 62.27359 N	150.11599 W 150.11732 W	S025N005W25 S025N005W12	CHs,COs,Kp,Ps,Sp COp,Sp
247-41-10200-2320-3010 Birch Creek	TALKEETNA A-1 TALKEETNA MTS B-6	62.23157 N 62.29210 N	150.11035 W 149.94642 W	S025N005W25 S025N004W01	CHs,COs,Ks,Ps,Sp COp
247-41-10200-2320-3010-0010	TALKEETNA B-1	62.25494 N	150.08572 W	S025N004W18	CHp,Kp,Pp,Ss
247-41-10200-2320-3010-0020 Fish Lake	TALKEETNA B-1	62.25143 N	150.06809 W	S025N004W17	COsr,Ss
247-41-10200-2320-3010-0050	TALKEETNA MTS B-6	62.28510 N	149.95309 W	S025N004W02	COpr
247-41-10200-2320-3010-4010 Kirby Creek	TALKEETNA B-1 TALKEETNA B-1	62.25490 N 62.30897 N	150.07258 W 150.03494 W	S025N004W18 S026N004W28	COs COr
247-41-10200-2320-3010-4010-0010	TALKEETNA B-1	62.27029 N	150.06594 W	S025N004W08	COp
247-41-10200-2320-3010-4010-0020	TALKEETNA B-1	62.27848 N	150.05884 W	S025N004W05	COp
247-41-10200-2320-3010-4010-0030	TALKEETNA B-1	62.28490 N	150.05323 W	S025N004W05	COp
247-41-10200-2320-3010-4041	TALKEETNA MTS B-6 TALKEETNA MTS B-6	62.28297 N 62.28274 N	149.95219 W 149.95087 W	S025N004W02 S025N004W02	COr COr
247-41-10200-2341 Trapper Creek	TALKEETNA B-1 TALKEETNA C-1	62.25318 N 62.55814 N	150.16871 W 150.36654 W	S025N005W15 S029N006W34	CHp,COsr,Kr COr
247-41-10200-2341-0080	TALKEETNA B-1	62.37107 N	150.32369 W	S026N006W02	COp

WATER BODY NUMBER / NAME	MAP SHEET	LAT.	LONG.	PLSS	SPECIES
247-41-10200-2341-0120	TALKEETNA B-1	62.42418 N	150.33548 W	S027N006W14	COp
247-41-10200-2341-0130	TALKEETNA B-1	62.43870 N	150.33241 W	S027N006W11	COp
247-41-10200-2341-3022	TALKEETNA B-1	62.32789 N	150.22996 W	S026N005W20	COr
	TALKEETNA B-1	62.32981 N	150.23332 W	S026N005W20	COr
247-41-10200-2341-3029	TALKEETNA B-1	62.35119 N	150.31465 W	S026N006W12	COp
	TALKEETNA B-1	62.36527 N	150.35228 W	S026N006W03	COr
247-41-10200-2341-3031	TALKEETNA B-1	62.40179 N	150.33196 W	S027N006W26	COp
	TALKEETNA B-1	62.42070 N	150.34597 W	S027N006W23	COr
247-41-10200-2341-3402	TALKEETNA B-1	62.47937 N	150.34787 W	S028N006W35	COr
	TALKEETNA C-1	62.50150 N	150.32867 W	S028N006W23	COr
247-41-10200-2341-3402-0050	TALKEETNA B-1	62.49162 N	150.32395 W	S028N006W26	COp
247-41-10200-2341-3402-0070	TALKEETNA C-1	62.55298 N	150.36728 W	S029N006W34	COp
247-41-10200-2343	TALKEETNA B-1	62.25772 N	150.16650 W	S025N005W15	Sr
	TALKEETNA B-1	62.26549 N	150.16709 W	S025N005W10	Sr
247-41-10200-2361	TALKEETNA B-1	62.29470 N	150.13250 W	S026N005W36	COsr,ALp
Drywater Creek	TALKEETNA B-1	62.35920 N	150.26329 W	S026N005W07	COr
247-41-10200-2361-3051	TALKEETNA B-1	62.34433 N	150.23995 W	S026N005W17	COp
	TALKEETNA B-1	62.34005 N	150.24808 W	S026N005W17	COr
247-41-10200-2361-3051-0010	TALKEETNA B-1	62.34350 N	150.24450 W	S026N005W17	COp
247-41-10200-2361-3051-0020	TALKEETNA B-1	62.34180 N	150.24370 W	S026N005W17	COp
247-41-10200-2362	TALKEETNA B-1	62.30140 N	150.10870 W	S026N005W36	COpr,Kr
	TALKEETNA B-1	62.31216 N	150.10031 W	S026N004W30	COr,Kr
247-41-10200-2362-3004	TALKEETNA B-1	62.31216 N	150.10031 W	S026N004W30	COr,Kr
Twister Creek	TALKEETNA B-1	62.32245 N	150.07536 W	S026N004W19	COr,Kr
247-41-10200-2362-3004-4010	TALKEETNA B-1	62.32245 N	150.07536 W	S026N004W19	COr,Kr
	TALKEETNA B-1	62.32419 N	150.06658 W	S026N004W20	COr,Kr
247-41-10200-2368	TALKEETNA B-1	62.31940 N	150.11770 W	S026N005W25	Kr
	TALKEETNA B-1	62.31970 N	150.11745 W	S026N005W25	Kr

WATER BODY NUMBER / NAME	MAP SHEET	LAT.	LONG.	PLSS	SPECIES
247-41-10200-2370	TALKEETNA B-1	62.32455 N	150.12164 W	S026N005W24	CHs,COs,Kp,Pp,Sp
Talkeetna River	TALKEETNA MTS B-3	62.34549 N	148.49149 W	S026N005E14	COp
247-41-10200-2370-3015	TALKEETNA B-1	62.32668 N	150.11721 W	S026N005W24	COr,Kp,Sp
Wiggle Creek	TALKEETNA B-1	62.39583 N	150.09279 W	S027N004W30	COr
247-41-10200-2370-3015-4004	TALKEETNA B-1	62.34621 N	150.10927 W	S026N005W13	Kr,Sr
	TALKEETNA B-1	62.34622 N	150.10944 W	S026N005W13	Kr,Sr
247-41-10200-2370-3015-4008	TALKEETNA B-1	62.37939 N	150.10642 W	S027N005W36	COr
	TALKEETNA B-1	62.42116 N	150.04200 W	S027N004W20	COr
247-41-10200-2370-3015-4015	TALKEETNA B-1	62.39583 N	150.09279 W	S027N004W30	COr
	TALKEETNA B-1	62.40076 N	150.08990 W	S027N004W30	COr
247-41-10200-2370-3018	TALKEETNA B-1	62.33375 N	150.10011 W	S026N004W19	COp
	TALKEETNA B-1	62.34390 N	150.06614 W	S026N004W17	COr
247-41-10200-2370-3023	TALKEETNA B-1	62.34900 N	150.09944 W	S026N004W18	COr,Ssr
	TALKEETNA B-1	62.39354 N	150.05117 W	S027N004W32	COr,Ssr
247-41-10200-2370-3023-0010	TALKEETNA B-1	62.39596 N	150.04684 W	S027N004W29	COr,Ssr
247-41-10200-2370-3033	TALKEETNA B-1	62.34647 N	150.01585 W	S026N004W16	COr,Kr,Sr
Whiskey Slough Creek	TALKEETNA B-1	62.34731 N	150.01259 W	S026N004W16	COr,Kr,Sr
247-41-10200-2370-3033-4002	TALKEETNA B-1	62.34731 N	150.01259 W	S026N004W16	COr,Kr,Sr
	TALKEETNA MTS B-6	62.34097 N	149.99774 W	S026N004W15	COr,Kr,Sr
247-41-10200-2370-3041	TALKEETNA B-1	62.36542 N	150.01888 W	S026N004W04	CHp,COs,Ks,Ps
Chunilna Creek	TALKEETNA MTS C-5	62.64462 N	149.47892 W	S030N001W33	Kr
247-41-10200-2370-3041-4049	TALKEETNA MTS B-6	62.45195 N	149.98517 W	S027N004W03	COpr,Kp
Dog Hair Creek	TALKEETNA MTS C-6	62.53690 N	149.93224 W	S028N004W12	COp
247-41-10200-2370-3041-4049-5056	TALKEETNA B-1	62.46083 N	150.00222 W	S027N004W03	COr,Kpr
	TALKEETNA MTS B-6	62.47931 N	149.96929 W	S028N004W35	COp
247-41-10200-2370-3041-4049-5057	TALKEETNA B-1	62.46486 N	150.00797 W	S027N004W03	COp
	TALKEETNA B-1	62.48130 N	150.01787 W	S028N004W28	COr
247-41-10200-2370-3041-4050	TALKEETNA MTS B-6	62.44994 N	149.98386 W	S027N004W10	Kr
	TALKEETNA MTS B-6	62.44642 N	149.91644 W	S027N004W12	Kr
247-41-10200-2370-3041-4080	TALKEETNA MTS C-6	62.50399 N	149.86594 W	S028N003W20	CHp,COsr,Pp
	TALKEETNA MTS C-6	62.50978 N	149.75747 W	S028N003W13	COsr
247-41-10200-2370-3041-4101	TALKEETNA MTS C-6	62.52839 N	149.84004 W	S028N003W09	CHp
	TALKEETNA MTS C-6	62.53118 N	149.83472 W	S028N003W09	CHp

WATER BODY NUMBER / NAME	MAP SHEET	LAT.	LONG.	PLSS	SPECIES
247-41-10200-2370-3041-4131	TALKEETNA MTS C-6	62.53640 N	149.81565 W	S028N003W10	CHp,COp,Kp
	TALKEETNA MTS C-6	62.54559 N	149.82603 W	S028N003W04	CHp,COp,Kp
247-41-10200-2370-3041-4180	TALKEETNA MTS C-6	62.59753 N	149.64827 W	S029N002W16	CHp,Pp
	TALKEETNA MTS C-6	62.59536 N	149.64681 W	S029N002W21	CHp,Pp
247-41-10200-2370-3041-4190	TALKEETNA MTS C-6	62.60885 N	149.62969 W	S029N002W15	CHp,Pp
	TALKEETNA MTS C-6	62.60722 N	149.62588 W	S029N002W15	CHp,Pp
247-41-10200-2370-3041-4200	TALKEETNA MTS C-6	62.62047 N	149.61449 W	S029N002W10	CHs,COs,Ks,Ps
	TALKEETNA MTS C-6	62.65793 N	149.50215 W	S030N001W29	CHs,COs,Ks,Ps
247-41-10200-2370-3041-4200-5021	TALKEETNA MTS C-6	62.63995 N	149.58869 W	S030N002W35	CHs,COr,Ksr,Ps
	TALKEETNA MTS C-6	62.66565 N	149.60240 W	S030N002W26	CHs,Ps
247-41-10200-2370-3041-4200-5021-6020	TALKEETNA MTS C-6	62.65882 N	149.60483 W	S030N002W26	CHs,Ps
	TALKEETNA MTS C-6	62.66102 N	149.59454 W	S030N002W26	CHs,Ps
247-41-10200-2370-3041-4200-5021-6021	TALKEETNA MTS C-6	62.65914 N	149.60579 W	S030N002W26	CHs,Ps
	TALKEETNA MTS C-6	62.65938 N	149.61596 W	S030N002W27	CHs,Ps
247-41-10200-2370-3043	TALKEETNA B-1	62.36944 N	150.01024 W	S026N004W04	CHs,COs,Ks,Ps,Sp
Fish Creek	TALKEETNA MTS B-6	62.41141 N	149.93274 W	S027N004W24	Ks,Ps,Ss
247-41-10200-2370-3043-0010	TALKEETNA MTS B-6	62.40255 N	149.95087 W	S027N004W26	COp,Kp,Pp,Sp
Mama Bear Lake					
247-41-10200-2370-3043-0020	TALKEETNA MTS B-6	62.39867 N	149.93892 W	S027N004W25	COp,Kp,Pp,Ssr
Papa Bear Lake					
247-41-10200-2370-3043-4056	TALKEETNA MTS B-6	62.40583 N	149.93199 W	S027N004W25	COr
	TALKEETNA MTS B-6	62.42578 N	149.86183 W	S027N003W17	COr
247-41-10200-2370-3043-4056-5306	TALKEETNA MTS B-6	62.42578 N	149.86183 W	S027N003W17	COr
	TALKEETNA MTS B-6	62.42697 N	149.85286 W	S027N003W16	COr
247-41-10200-2370-3043-4056-5306-6055	TALKEETNA MTS B-6	62.42697 N	149.85286 W	S027N003W16	COr
	TALKEETNA MTS B-6	62.43598 N	149.84557 W	S027N003W16	COr
247-41-10200-2370-3080	TALKEETNA MTS B-6	62.37104 N	149.85641 W	S026N003W05	CHs,COp,Ks,Pp,Sp
	TALKEETNA MTS B-6	62.29900 N	149.92474 W	S026N004W36	Ps,Ss
247-41-10200-2370-3080-0010	TALKEETNA MTS B-6	62.33866 N	149.89197 W	S026N003W18	CHs,COs,Ks,Pp,Ss
Larson Lake					
247-41-10200-2370-3080-0020	TALKEETNA MTS B-6	62.29838 N	149.92558 W	S026N004W36	Pp,Ss
247-41-10200-2370-3080-4007	TALKEETNA MTS B-6	62.35846 N	149.85977 W	S026N003W08	Ks,Ps
	TALKEETNA MTS B-6	62.34816 N	149.84137 W	S026N003W16	Ks,Ps

WATER BODY NUMBER / NAME	MAP SHEET	LAT.	LONG.	PLSS	SPECIES
247-41-10200-2370-3090	TALKEETNA MTS B-6	62.37385 N	149.79390 W	S026N003W03	CHs,COsr,Kp,Sp
Sheep River	TALKEETNA MTS A-4	62.16899 N	148.96305 W	S024N003E17	Sp
247-41-10200-2370-3090-4049	TALKEETNA MTS B-5	62.29971 N	149.33993 W	S026N001E31	COr
	TALKEETNA MTS B-5	62.33382 N	149.30899 W	S026N001E20	COr
247-41-10200-2370-3090-4049-0010	TALKEETNA MTS B-5	62.34172 N	149.30779 W	S026N001E17	COr
Rainbow Lake					
247-41-10200-2370-3171	TALKEETNA MTS B-6	62.45433 N	149.66955 W	S027N002W04	CHs,Ks
Disappointment Creek	TALKEETNA MTS B-6	62.47654 N	149.61424 W	S028N002W34	CHs,Ks
247-41-10200-2370-3180	TALKEETNA MTS B-5	62.44228 N	149.47488 W	S027N001W09	COp,Kp,Sp
Iron Creek	TALKEETNA MTS B-5	62.30638 N	149.04842 W	S026N002E35	Sp
247-41-10200-2370-3180-4041	TALKEETNA MTS B-5	62.34611 N	149.16427 W	S026N002E18	Ks
	TALKEETNA MTS B-5	62.36281 N	149.09535 W	S026N002E09	Ks
247-41-10200-2370-3297	TALKEETNA MTS C-5	62.59531 N	149.09468 W	S029N002E21	COs,Kp,Sp
Cache Creek	TALKEETNA MTS C-5	62.60728 N	149.18237 W	S029N001E13	Kp
247-41-10200-2370-3301	TALKEETNA MTS C-5	62.59848 N	149.06452 W	S029N002E15	CHp,COsr,Ksr,Sp
Prairie Creek	TALKEETNA MTS C-4	62.72185 N	148.84112 W	S030N003E02	Sp
247-41-10200-2370-3301-0010	TALKEETNA MTS C-4	62.67535 N	148.94947 W	S030N003E20	CHp,COsr,Ksr,Sp
Murder Lake					
247-41-10200-2370-3301-0020	TALKEETNA MTS C-4	62.70563 N	148.87974 W	S030N003E10	COr,Ssr
Stephan Lake					
247-41-10200-2370-3301-4021	TALKEETNA MTS C-5	62.62842 N	149.02933 W	S029N002E02	COp,Ks
	TALKEETNA MTS C-5	62.66899 N	149.05046 W	S030N002E22	COr,Kr
247-41-10200-2370-3301-4034	TALKEETNA MTS C-4	62.64548 N	148.99040 W	S030N002E36	COp,Ks
	TALKEETNA MTS C-4	62.60864 N	148.94210 W	S029N003E17	COr
247-41-10200-2370-3301-4044	TALKEETNA MTS C-4	62.66573 N	148.96527 W	S030N003E30	COp,Ks,Sp
	TALKEETNA MTS C-4	62.66341 N	148.85810 W	S030N003E26	Ks,Sp
247-41-10200-2370-3320	TALKEETNA MTS C-4	62.55010 N	148.98447 W	S028N003E06	Ks
	TALKEETNA MTS C-4	62.54801 N	148.99931 W	S028N002E01	Ks
247-41-10200-2370-3328	TALKEETNA MTS C-4	62.53713 N	148.97762 W	S028N003E07	Ks
	TALKEETNA MTS C-4	62.52969 N	148.98474 W	S028N003E07	Ks
247-41-10200-2370-3332	TALKEETNA MTS C-4	62.53197 N	148.96009 W	S028N003E07	Ks
	TALKEETNA MTS C-4	62.52436 N	148.97075 W	S028N003E07	Ks
247-41-10200-2370-3340	TALKEETNA MTS C-4	62.51919 N	148.91257 W	S028N003E16	Ks
	TALKEETNA MTS C-4	62.51051 N	148.90941 W	S028N003E16	Ks

WATER BODY NUMBER / NAME	MAP SHEET	LAT.	LONG.	PLSS	SPECIES
247-41-10200-2370-3350	TALKEETNA MTS C-4	62.51540 N	148.80529 W	S028N003E13	Ks
	TALKEETNA MTS C-4	62.50604 N	148.80626 W	S028N003E24	Ks
247-41-10200-2370-3373	TALKEETNA MTS B-4	62.47101 N	148.66339 W	S028N004E35	Ks
	TALKEETNA MTS B-4	62.47701 N	148.64031 W	S028N004E36	Ks
247-41-10200-2370-3393	TALKEETNA MTS B-4	62.41863 N	148.55742 W	S027N005E20	Ks
	TALKEETNA MTS B-4	62.41689 N	148.54787 W	S027N005E21	Ks
247-41-10200-2370-3400	TALKEETNA MTS B-4	62.40598 N	148.53379 W	S027N005E28	COr
Yellowjacket Creek	TALKEETNA MTS B-4	62.40030 N	148.54364 W	S027N005E28	COr
247-41-10200-2370-3415	TALKEETNA MTS B-3	62.34549 N	148.49149 W	S026N005E14	COp
Aspen Creek	TALKEETNA MTS B-3	62.34496 N	148.47740 W	S026N005E14	COp
247-41-10200-2372	TALKEETNA B-1	62.32947 N	150.12393 W	S026N005W24	COr,Kr
	TALKEETNA B-1	62.32954 N	150.12306 W	S026N005W24	COr,Kr
247-41-10200-2374	TALKEETNA B-1	62.33364 N	150.13095 W	S026N005W24	COr,Kr
Billion Slough	TALKEETNA B-1	62.33611 N	150.12742 W	S026N005W13	COr,Kr
247-41-10200-2381	TALKEETNA B-1	62.33469 N	150.14838 W	S026N005W23	CHs,COp,Kp,Pp,Sp
Chulitna River	HEALY B-4	63.27871 N	148.92507 W	F019S007W08	COr,Kr
247-41-10200-2381-3004	TALKEETNA B-1	62.34814 N	150.18848 W	S026N005W15	COr,Kp,Sp
	TALKEETNA B-1	62.37637 N	150.18488 W	S026N005W03	COr
247-41-10200-2381-3004-4011	TALKEETNA B-1	62.35551 N	150.17687 W	S026N005W10	COr,Kp,Sp
	TALKEETNA B-1	62.35881 N	150.17394 W	S026N005W10	COr,Kp,Sp
247-41-10200-2381-3004-4011-0010	TALKEETNA B-1	62.35791 N	150.17515 W	S026N005W10	COr,Kp,Sp
247-41-10200-2381-3004-4011-5009	TALKEETNA B-1	62.35881 N	150.17394 W	S026N005W10	COr,Kr,Sr
	TALKEETNA B-1	62.36457 N	150.16385 W	S026N005W10	COr,Kr,Sr
247-41-10200-2381-3007	TALKEETNA B-1	62.36178 N	150.23595 W	S026N005W08	COp
	TALKEETNA B-1	62.45146 N	150.28547 W	S027N005W07	COr
247-41-10200-2381-3007-4017	TALKEETNA B-1	62.36710 N	150.24273 W	S026N005W05	COp
	TALKEETNA B-1	62.38599 N	150.27588 W	S027N005W31	COp
247-41-10200-2381-3007-4029	TALKEETNA B-1	62.38995 N	150.25342 W	S027N005W32	COp
	TALKEETNA B-1	62.39907 N	150.27527 W	S027N005W30	COp
247-41-10200-2381-3051	TALKEETNA B-1	62.43761 N	150.24637 W	S027N005W08	COp
	TALKEETNA B-1	62.47516 N	150.31482 W	S028N006W36	COr
247-41-10200-2381-3060	TALKEETNA B-1	62.48225 N	150.25594 W	S028N005W29	COp
	TALKEETNA B-1	62.47716 N	150.27883 W	S028N005W31	COr

WATER BODY NUMBER / NAME	MAP SHEET	LAT.	LONG.	PLSS	SPECIES
247-41-10200-2381-3073	TALKEETNA B-1	62.49985 N	150.24488 W	S028N005W20	COs,Ps
	TALKEETNA C-1	62.52123 N	150.28291 W	S028N005W18	COs
247-41-10200-2381-3090	TALKEETNA C-1	62.52756 N	150.22271 W	S028N005W09	COp
	TALKEETNA C-1	62.53403 N	150.20445 W	S028N005W09	COp
247-41-10200-2381-3116	TALKEETNA C-1	62.60490 N	150.23640 W	S029N005W17	COp
	TALKEETNA C-1	62.60650 N	150.23440 W	S029N005W16	COp
247-41-10200-2381-3116-4006	TALKEETNA C-1	62.60650 N	150.23440 W	S029N005W16	COr
	TALKEETNA C-1	62.60760 N	150.22550 W	S029N005W16	COr
247-41-10200-2381-3128	TALKEETNA C-1	62.62432 N	150.24249 W	S029N005W08	COr
Lower Troublesome Creek	TALKEETNA C-1	62.62383 N	150.24115 W	S029N005W08	COr
247-41-10200-2381-3130	TALKEETNA C-1	62.62720 N	150.23832 W	S029N005W05	CHs,COs,Ks,Ps
Troublesome Creek	TALKEETNA C-1	62.68094 N	150.09070 W	S030N004W19	COs,Ks
247-41-10200-2381-3140	TALKEETNA C-1	62.64368 N	150.23439 W	S030N005W33	COr
	TALKEETNA C-1	62.63928 N	150.22343 W	S030N005W33	COr
247-41-10200-2381-3150	TALKEETNA C-1	62.65612 N	150.23694 W	S030N005W29	COr,Pp
	TALKEETNA C-1	62.66495 N	150.22598 W	S030N005W28	COr,Ps
247-41-10200-2381-3161	TALKEETNA C-1	62.67512 N	150.28769 W	S030N005W19	CHs,COs,Kpr,Pp,Sp
Tokositna River	TALKEETNA C-2	62.66359 N	150.82224 W	S030N008W29	Kpr,Sp
247-41-10200-2381-3161-4013	TALKEETNA C-1	62.67161 N	150.28195 W	S030N005W19	COp
	TALKEETNA C-1	62.64611 N	150.31514 W	S030N006W36	COr
247-41-10200-2381-3161-4016	TALKEETNA C-1	62.67312 N	150.33774 W	S030N006W23	CHp,COs,Kp,Pp,Sp
Alder Creek	TALKEETNA C-1	62.68029 N	150.34867 W	S030N006W23	CHp
247-41-10200-2381-3161-4016-5010	TALKEETNA C-1	62.67494 N	150.33765 W	S030N006W23	COs,Kp,Pp,Sp
	TALKEETNA C-1	62.69430 N	150.32661 W	S030N006W13	COs,Sp
247-41-10200-2381-3161-4016-5010-6004	TALKEETNA C-1	62.68893 N	150.33436 W	S030N006W14	COp
	TALKEETNA C-1	62.69753 N	150.33693 W	S030N006W11	COr
247-41-10200-2381-3161-4071	TALKEETNA C-1	62.56838 N	150.40235 W	S029N006W28	COp,Kp,Sp
	TALKEETNA C-1	62.50265 N	150.40564 W	S028N006W21	Ss
247-41-10200-2381-3161-4071-0010	TALKEETNA C-1	62.52282 N	150.39505 W	S028N006W16	COp,Ssr
Swan Lake					
247-41-10200-2381-3161-4071-5020	TALKEETNA C-1	62.53115 N	150.40754 W	S028N006W09	Ss
	TALKEETNA C-1	62.53695 N	150.42239 W	S028N006W08	Ss
247-41-10200-2381-3161-4071-5031	TALKEETNA C-1	62.50664 N	150.38786 W	S028N006W21	COr,Ss
	TALKEETNA B-1	62.49443 N	150.37232 W	S028N006W27	COr,Ss

WATER BODY NUMBER / NAME	MAP SHEET	LAT.	LONG.	PLSS	SPECIES
247-41-10200-2381-3161-4071-5031-0020	TALKEETNA B-1	62.49134 N	150.36705 W	S028N006W27	Ssr
247-41-10200-2381-3161-4080	TALKEETNA C-1	62.55192 N	150.47172 W	S028N006W06	COp
	TALKEETNA C-1	62.56630 N	150.45784 W	S029N006W31	COp
247-41-10200-2381-3161-4080-5001	TALKEETNA C-1	62.56630 N	150.45784 W	S029N006W31	COp
	TALKEETNA C-1	62.60342 N	150.43634 W	S029N006W17	COr
247-41-10200-2381-3161-4085	TALKEETNA C-2	62.54662 N	150.50387 W	S028N007W01	COsr,Kpr,Sp
Bunco Creek	TALKEETNA C-2	62.54511 N	150.68282 W	S028N008W01	COr,Kr
247-41-10200-2381-3161-4085-0010	TALKEETNA C-2	62.53865 N	150.51006 W	S028N007W02	COp,Kp,Sp
Bunco Lake					
247-41-10200-2381-3161-4085-5501	TALKEETNA C-2	62.53031 N	150.51865 W	S028N007W11	COsr,Sp
	TALKEETNA B-2	62.45699 N	150.56146 W	S027N007W03	COsr,Sp
247-41-10200-2381-3161-4085-5501-0010	TALKEETNA B-2	62.46052 N	150.57515 W	S027N007W04	COp,Sp
Safari Lake					
247-41-10200-2381-3161-4085-5551	TALKEETNA B-2	62.49410 N	150.58811 W	S028N007W28	COsr,Ss
	TALKEETNA B-2	62.47116 N	150.65393 W	S028N007W31	COr
247-41-10200-2381-3161-4085-5551-6202	TALKEETNA B-2	62.48216 N	150.60406 W	S028N007W29	COr
	TALKEETNA C-2	62.52913 N	150.73797 W	S028N008W10	COr
247-41-10200-2381-3161-4085-5551-6202-7010	TALKEETNA B-2	62.49882 N	150.66282 W	S028N008W24	COp
	TALKEETNA C-2	62.50488 N	150.67831 W	S028N008W24	COr
247-41-10200-2381-3161-4085-5551-6202-7010-8002	TALKEETNA C-2	62.50130 N	150.66755 W	S028N008W24	COr
	TALKEETNA C-2	62.50342 N	150.66786 W	S028N008W24	COr
247-41-10200-2381-3161-4085-5802	TALKEETNA C-2	62.52765 N	150.65581 W	S028N007W07	Kr
	TALKEETNA C-2	62.53637 N	150.65100 W	S028N007W07	Kr
247-41-10200-2381-3161-4085-5804	TALKEETNA C-2	62.54511 N	150.68282 W	S028N008W01	COr,Kr
	TALKEETNA C-2	62.54687 N	150.68186 W	S028N008W01	COr,Kr
247-41-10200-2381-3161-4086	TALKEETNA C-2	62.54988 N	150.50700 W	S028N007W02	COp
	TALKEETNA C-2	62.60405 N	150.51085 W	S029N007W13	COp
247-41-10200-2381-3161-4086-5010	TALKEETNA C-2	62.60405 N	150.51085 W	S029N007W13	COp
	TALKEETNA C-2	62.63083 N	150.55546 W	S029N007W03	COr
247-41-10200-2381-3161-4086-5035	TALKEETNA C-2	62.60405 N	150.51085 W	S029N007W13	COp
	TALKEETNA C-2	62.63693 N	150.67067 W	S029N007W06	COp
247-41-10200-2381-3161-4087	TALKEETNA C-2	62.55198 N	150.52295 W	S028N007W02	COp
*Evelyn Creek	TALKEETNA C-2	62.56916 N	150.56912 W	S029N007W27	COr

WATER BODY NUMBER / NAME	MAP SHEET	LAT.	LONG.	PLSS	SPECIES
247-41-10200-2381-3161-4141	TALKEETNA C-2	62.62464 N	150.69608 W	S029N008W12	COs,Ss
Ramsdyke Creek	TALKEETNA C-2	62.62817 N	150.75169 W	S029N008W03	Ss
247-41-10200-2381-3161-4141-5096	TALKEETNA C-2	62.62817 N	150.75169 W	S029N008W03	Ss
	TALKEETNA C-2	62.64165 N	150.79202 W	S030N008W33	Ss
247-41-10200-2381-3161-4151	TALKEETNA C-2	62.66318 N	150.82411 W	S030N008W29	Kp,Ss
Bear Creek	TALKEETNA C-2	62.65999 N	150.82984 W	S030N008W29	Kp,Ss
247-41-10200-2381-3175	TALKEETNA C-1	62.70761 N	150.26911 W	S030N005W07	COp
	TALKEETNA C-1	62.72386 N	150.28450 W	S030N005W06	COp
247-41-10200-2381-3179	TALKEETNA C-1	62.72902 N	150.24914 W	S031N005W32	COs,CHp,Kp,Pp,Sp
Spink Creek	TALKEETNA D-1	62.77050 N	150.24251 W	S031N005W17	Kp,Sp
247-41-10200-2381-3179-0010	TALKEETNA D-1	62.78117 N	150.24033 W	S031N005W17	Kp,Sp
Spink Lake					
247-41-10200-2381-3179-4010	TALKEETNA D-1	62.75534 N	150.21353 W	S031N005W21	CHp,Ss
	TALKEETNA D-1	62.75649 N	150.20994 W	S031N005W21	CHp,Ss
247-41-10200-2381-3180	TALKEETNA C-1	62.71614 N	150.21504 W	S030N005W04	CHs,COs,Ks,Sp
Byers Creek	TALKEETNA MTS D-6	62.81810 N	149.90102 W	S032N003W31	CHp,COp,Kp
247-41-10200-2381-3180-0010	TALKEETNA C-1	62.73811 N	150.11727 W	S031N005W36	CHp,COs,Kp,Ss
Byers Lake					
247-41-10200-2381-3199	TALKEETNA D-1	62.79623 N	150.07102 W	S031N004W08	COp
	TALKEETNA D-1	62.91297 N	150.13009 W	S033N005W36	COp
247-41-10200-2381-3220	TALKEETNA MTS D-6	62.87251 N	149.87748 W	S032N003W08	CHp,COp,Kp,Pp,Sp
Horseshoe Creek	TALKEETNA MTS D-6	62.84409 N	149.85956 W	S032N003W21	COsr
247-41-10200-2381-3231	TALKEETNA MTS D-6	62.88499 N	149.85431 W	S032N003W04	COp,Kp
Coal Creek	TALKEETNA MTS D-6	62.93977 N	149.79460 W	S033N003W23	Kp
247-41-10200-2381-3232	TALKEETNA MTS D-6	62.88485 N	149.85413 W	S032N003W04	CHp,COp,Kp,Pp
	TALKEETNA MTS D-6	62.88330 N	149.82125 W	S032N003W10	COp
247-41-10200-2381-3232-4020	TALKEETNA MTS D-6	62.88330 N	149.82125 W	S032N003W10	COr
	TALKEETNA MTS D-6	62.87970 N	149.80835 W	S032N003W10	COr
247-41-10200-2381-3234	TALKEETNA MTS D-6	62.89859 N	149.77324 W	S032N003W02	CHp,COr,Kr
Little Coal Creek	TALKEETNA MTS D-6	62.89534 N	149.77114 W	S032N003W02	COr,Kr
247-41-10200-2381-3235	TALKEETNA MTS D-6	62.97191 N	149.69901 W	F022S011W32	Sp
Ohio Creek	HEALY A-6	63.07329 N	149.77984 W	F021S012W25	Sp
247-41-10200-2381-3236	TALKEETNA MTS D-6	62.90454 N	149.76020 W	S033N003W36	CHp,COp,Kp,Pp,Sp
Pass Creek	TALKEETNA MTS D-6	62.90851 N	149.72073 W	S033N002W31	Kr

WATER BODY NUMBER / NAME	MAP SHEET	LAT.	LONG.	PLSS	SPECIES
247-41-10200-2381-3239	HEALY A-6	63.05307 N	149.59828 W	F021S011W35	CHp,Kp
West Fork Chulitna River	HEALY A-6	63.22061 N	149.54332 W	F019S010W31	CHs
247-41-10200-2381-3239-4502	HEALY A-6	63.19038 N	149.50307 W	F020S010W08	CHp,Kp
Bull River	HEALY B-5	63.27469 N	149.35938 W	F019S009W18	Ksr
247-41-10200-2381-3240	HEALY A-6	63.05505 N	149.59334 W	F021S011W35	COpr,Ks
Honolulu Creek	HEALY A-5	63.07036 N	149.46307 W	F021S010W28	Ks
247-41-10200-2381-3240-4020	HEALY A-6	63.05264 N	149.58055 W	F021S011W36	Ks
Little Honolulu Creek	HEALY A-6	63.04475 N	149.55784 W	F021S011W36	Ks
247-41-10200-2381-3240-4024	HEALY A-6	63.05905 N	149.55834 W	F021S011W25	COr,Ksr
	HEALY A-6	63.05409 N	149.54160 W	F021S010W31	COr,Ksr
247-41-10200-2381-3260	HEALY A-6	63.10833 N	149.52639 W	F021S010W07	COp,Ks,Sp
East Fork Chulitna River	HEALY A-5	63.16081 N	149.15025 W	F020S008W19	COp,Ksr,Sp
247-41-10200-2381-3260-4020	HEALY A-5	63.13480 N	149.44960 W	F020S010W34	Kr
Hardage Creek	HEALY A-5	63.13323 N	149.44659 W	F020S010W34	Kr
247-41-10200-2381-3260-4100	HEALY A-5	63.16081 N	149.15025 W	F020S008W19	COp,Kp,Sp
Crooked Creek	HEALY A-5	63.13323 N	149.12944 W	F020S008W32	COr,Kr,Sr
247-41-10200-2381-3360	HEALY A-5	63.20658 N	149.34336 W	F020S009W06	COr
	HEALY A-5	63.20576 N	149.32897 W	F020S009W05	COr
247-41-10200-2381-3600	TALKEETNA MTS D-6	62.93369 N	149.71144 W	S033N002W19	COr,Kr
Granite Creek	TALKEETNA MTS D-6	62.93647 N	149.69922 W	S033N002W20	COr,Kr
247-41-10200-2381-3600-4006	TALKEETNA MTS D-6	62.93381 N	149.70297 W	S033N002W20	Kr
Division Creek	TALKEETNA MTS D-6	62.93416 N	149.69773 W	S033N002W20	Kr
247-41-10200-2382	TALKEETNA B-1	62.35324 N	150.13627 W	S026N005W11	COr,Kr,Sr
	TALKEETNA B-1	62.35415 N	150.13526 W	S026N005W11	COr,Kr,Sr
247-41-10200-2386	TALKEETNA B-1	62.36697 N	150.15111 W	S026N005W02	COr
	TALKEETNA B-1	62.36767 N	150.15144 W	S026N005W02	COr
247-41-10200-2391	TALKEETNA B-1	62.37434 N	150.16845 W	S026N005W03	COsr,Kpr,Ppr,Sr,ALp
Whiskers Creek	TALKEETNA C-1	62.51820 N	150.17116 W	S028N005W15	COs
247-41-10200-2391-3010	TALKEETNA B-1	62.37691 N	150.16989 W	S026N005W03	COr,Kr
	TALKEETNA B-1	62.38539 N	150.15447 W	S027N005W35	COr
247-41-10200-2391-3021	TALKEETNA B-1	62.42329 N	150.16728 W	S027N005W15	COsr
	TALKEETNA B-1	62.44039 N	150.18269 W	S027N005W10	COs
247-41-10200-2391-3033	TALKEETNA B-1	62.45636 N	150.16965 W	S027N005W03	COs
	TALKEETNA B-1	62.46340 N	150.17521 W	S027N005W03	COs

WATER BODY NUMBER / NAME	MAP SHEET	LAT.	LONG.	PLSS	SPECIES
247-41-10200-2391-3036	TALKEETNA B-1	62.46858 N	150.16830 W	S028N005W34	COs
	TALKEETNA B-1	62.48949 N	150.16265 W	S028N005W26	COs
247-41-10200-2391-3039	TALKEETNA B-1	62.48284 N	150.18262 W	S028N005W27	COs
	TALKEETNA B-1	62.48894 N	150.19137 W	S028N005W27	COs
247-41-10200-2399	TALKEETNA B-1	62.37949 N	150.16273 W	S027N005W35	COr,Kr
	TALKEETNA B-1	62.38002 N	150.16372 W	S027N005W35	COr,Kr
247-41-10200-2401	TALKEETNA B-1	62.38184 N	150.15973 W	S027N005W35	COr
	TALKEETNA B-1	62.38170 N	150.16347 W	S027N005W35	COr
247-41-10200-2403	TALKEETNA B-1	62.38326 N	150.15550 W	S027N005W35	COr
Whiskers Slough	TALKEETNA B-1	62.38424 N	150.15715 W	S027N005W35	COr
247-41-10200-2420	TALKEETNA B-1	62.44475 N	150.13199 W	S027N005W12	CHp,COpr,Kpr,Pp,Sp,ALp
	TALKEETNA B-1	62.44699 N	150.09064 W	S027N004W07	COs,Ks
247-41-10200-2420-3004	TALKEETNA B-1	62.45402 N	150.11340 W	S027N005W01	COsr,Ks
	TALKEETNA B-1	62.45171 N	150.11019 W	S027N005W01	COs,Ks
247-41-10200-2420-3004-4002	TALKEETNA B-1	62.45301 N	150.11299 W	S027N005W01	COr
*Olson Creek	TALKEETNA B-1	62.45280 N	150.11320 W	S027N005W01	COr
247-41-10200-2420-3013	TALKEETNA B-1	62.44996 N	150.09487 W	S027N004W07	COs,Ks
	TALKEETNA B-1	62.45842 N	150.08359 W	S027N004W06	COr
247-41-10200-2423	TALKEETNA B-1	62.45451 N	150.12808 W	S027N005W01	COr
	TALKEETNA B-1	62.45722 N	150.12903 W	S027N005W01	COr
247-41-10200-2423-0010	TALKEETNA B-1	62.45740 N	150.12818 W	S027N005W01	COr
247-41-10200-2424	TALKEETNA B-1	62.48630 N	150.09460 W	S028N004W30	COr,Kr
	TALKEETNA B-1	62.48631 N	150.09413 W	S028N004W30	COr,Kr
247-41-10200-2426	TALKEETNA C-1	62.50130 N	150.10214 W	S028N005W24	COrs,Kr,Ps
	TALKEETNA C-1	62.50621 N	150.09286 W	S028N004W19	COs,Ps
247-41-10200-2436	TALKEETNA C-1	62.50414 N	150.10424 W	S028N005W24	COsr,Kr
Gash Creek	TALKEETNA C-1	62.51186 N	150.09740 W	S028N004W18	COsr
247-41-10200-2437	TALKEETNA C-1	62.51403 N	150.12181 W	S028N005W13	COr,Kr
	TALKEETNA C-1	62.51859 N	150.12316 W	S028N005W13	COr
247-41-10200-2437-0010	TALKEETNA C-1	62.51930 N	150.12280 W	S028N005W13	COr
247-41-10200-2440	TALKEETNA C-1	62.53141 N	150.10415 W	S028N005W12	CHp,COs,Kp,Ps
Lane Creek	TALKEETNA C-1	62.55040 N	150.00395 W	S028N004W03	Kp

WATER BODY NUMBER / NAME	MAP SHEET	LAT.	LONG.	PLSS	SPECIES
247-41-10200-2441	TALKEETNA C-1	62.53384 N	150.10961 W	S028N005W12	COr,Ps
	TALKEETNA C-1	62.53866 N	150.12118 W	S028N005W01	COr,Ps
247-41-10200-2443	TALKEETNA C-1	62.55768 N	150.09047 W	S029N004W31	Ps
	TALKEETNA C-1	62.56172 N	150.09712 W	S029N004W31	Ps
247-41-10200-2450	TALKEETNA C-1	62.56638 N	150.06028 W	S029N004W32	CHp,COs,Ps,Ss
McKenzie Creek	TALKEETNA C-1	62.56841 N	150.01290 W	S029N004W27	COs
247-41-10200-2452	TALKEETNA C-1	62.57001 N	150.05102 W	S029N004W29	Ps
	TALKEETNA C-1	62.57016 N	150.04214 W	S029N004W28	Ps
247-41-10200-2454	TALKEETNA C-1	62.57980 N	150.04281 W	S029N004W28	COs,Ps
Portage Creek	TALKEETNA C-1	62.57885 N	150.03447 W	S029N004W28	COs,Ps
247-41-10200-2457	TALKEETNA C-1	62.59750 N	150.03410 W	S029N004W16	Ps
	TALKEETNA C-1	62.59967 N	150.04506 W	S029N004W16	Ps
247-41-10200-2459	TALKEETNA C-1	62.60308 N	150.03757 W	S029N004W16	Ps
	TALKEETNA C-1	62.60398 N	150.04609 W	S029N004W16	Ps
247-41-10200-2462	TALKEETNA C-1	62.61781 N	150.00743 W	S029N004W10	Ps
Deadhorse Creek	TALKEETNA MTS C-6	62.61010 N	149.99361 W	S029N004W15	Ps
247-41-10200-2463	TALKEETNA C-1	62.62068 N	150.00869 W	S029N004W10	Ps
	TALKEETNA C-1	62.62347 N	150.01530 W	S029N004W10	Ps
247-41-10200-2470	TALKEETNA MTS C-6	62.64740 N	149.95863 W	S030N004W35	CHp,Pp,Sp
	TALKEETNA MTS C-6	62.64260 N	149.95972 W	S030N004W35	CHp,Pp,Sp
247-41-10200-2473	TALKEETNA MTS C-6	62.65420 N	149.95811 W	S030N004W26	Kp,Pp
	TALKEETNA MTS C-6	62.65786 N	149.96095 W	S030N004W26	Kp,Pp
247-41-10200-2474	TALKEETNA MTS C-6	62.65906 N	149.93770 W	S030N004W25	CHp,COpr,Kr,Pp
Skull Creek	TALKEETNA MTS C-6	62.65311 N	149.92871 W	S030N004W36	CHp,Pp
247-41-10200-2476	TALKEETNA MTS C-6	62.66073 N	149.91971 W	S030N003W30	Sp
	TALKEETNA MTS C-6	62.66425 N	149.90110 W	S030N003W30	Ss
247-41-10200-2480	TALKEETNA MTS C-6	62.67247 N	149.89411 W	S030N003W19	COr,Kr
	TALKEETNA MTS C-6	62.66890 N	149.88480 W	S030N003W20	COr,Kr
247-41-10200-2510	TALKEETNA MTS C-6	62.71259 N	149.81120 W	S030N003W03	CHp,Pp
	TALKEETNA MTS C-6	62.70773 N	149.79408 W	S030N003W11	CHp,Pp
247-41-10200-2511	TALKEETNA MTS C-6	62.71657 N	149.80321 W	S030N003W03	CHs,COs,Ks,Ps
	TALKEETNA MTS C-6	62.72923 N	149.81450 W	S031N003W34	CHs,COs,Ks,Ps
247-41-10200-2527	TALKEETNA MTS C-6	62.73670 N	149.74178 W	S031N003W36	Sp
	TALKEETNA MTS C-6	62.73997 N	149.73870 W	S031N003W36	Ss

WATER BODY NUMBER / NAME	MAP SHEET	LAT.	LONG.	PLSS	SPECIES
247-41-10200-2536	TALKEETNA MTS D-6	62.75348 N	149.70777 W	S031N002W30	COr,Kr,Ss
	TALKEETNA MTS D-6	62.75591 N	149.70807 W	S031N002W19	COr
247-41-10200-2538	TALKEETNA MTS D-6	62.75479 N	149.70973 W	S031N002W30	Kr
	TALKEETNA MTS D-6	62.75491 N	149.70947 W	S031N002W19	Kr
247-41-10200-2540	TALKEETNA MTS D-6	62.76770 N	149.69100 W	S031N002W20	CHs,COs,Kp,Ps
Gold Creek	TALKEETNA MTS D-6	62.75994 N	149.58080 W	S031N002W23	Ks
247-41-10200-2542	TALKEETNA MTS D-6	62.76813 N	149.68880 W	S031N002W20	COr
	TALKEETNA MTS D-6	62.76802 N	149.68869 W	S031N002W20	COr
247-41-10200-2551	TALKEETNA MTS D-6	62.78597 N	149.65632 W	S031N002W09	CHrs,COpr,Kpr,Ppr,Sr
Indian River	TALKEETNA MTS D-5	62.96162 N	149.35595 W	F022S009W31	Ks
247-41-10200-2551-0910	TALKEETNA MTS D-6	62.78595 N	149.65996 W	S031N002W09	CHrs,COpr,Kpr,Ppr,Sr
247-41-10200-2551-3002	TALKEETNA MTS D-6	62.79961 N	149.66145 W	S031N002W04	COr,Kr
Valentine Creek	TALKEETNA MTS D-6	62.81563 N	149.65512 W	S032N002W33	COr,Kr
247-41-10200-2551-3002-4012	TALKEETNA MTS D-6	62.81347 N	149.65679 W	S032N002W33	COr,Kr
	TALKEETNA MTS D-6	62.81523 N	149.65374 W	S032N002W33	COr,Kr
247-41-10200-2551-3007	TALKEETNA MTS D-6	62.85032 N	149.63021 W	S032N002W22	COr
	TALKEETNA MTS D-6	62.85011 N	149.62930 W	S032N002W22	COr
247-41-10200-2551-3015	TALKEETNA MTS D-6	62.87021 N	149.59867 W	S032N002W14	CHp,COp,Kp,Pp
Salmon Creek	TALKEETNA MTS D-6	62.89614 N	149.59878 W	S032N002W02	CHp,COp,Kp,Pp
247-41-10200-2551-3201	TALKEETNA MTS D-5	62.94816 N	149.38143 W	S033N001W13	Ks
	TALKEETNA MTS D-5	62.95851 N	149.39088 W	F022S010W36	Ks
247-41-10200-2554	TALKEETNA MTS D-6	62.78888 N	149.62074 W	S031N002W10	Ss
	TALKEETNA MTS D-6	62.78987 N	149.61774 W	S031N002W10	Ss
247-41-10200-2560	TALKEETNA MTS D-6	62.81265 N	149.58350 W	S032N002W35	Ss
	TALKEETNA MTS D-6	62.81075 N	149.58432 W	S031N002W02	Ss
247-41-10200-2562	TALKEETNA MTS D-6	62.81277 N	149.58307 W	S032N002W35	Ss
	TALKEETNA MTS D-6	62.81400 N	149.57913 W	S032N002W35	Ss
247-41-10200-2570	TALKEETNA MTS D-5	62.82229 N	149.49699 W	S032N001W32	CHp,COpr,Kpr,Pp
Jack Long Creek	TALKEETNA MTS D-5	62.80097 N	149.38855 W	S031N001W01	COp
247-41-10200-2585	TALKEETNA MTS D-5	62.83004 N	149.37903 W	S032N001W25	CHp,COpr,Kpr,Pp
Portage Creek	TALKEETNA MTS D-4	62.99852 N	148.86179 W	F022S007W22	Kr
247-41-10200-2585-3100	TALKEETNA MTS D-5	62.86674 N	149.35338 W	S032N001E18	Ks
	TALKEETNA MTS D-5	62.86602 N	149.34312 W	S032N001E18	Ks

WATER BODY NUMBER / NAME	MAP SHEET	LAT.	LONG.	PLSS	SPECIES
247-41-10200-2585-3201	TALKEETNA MTS D-5	62.92162 N	149.18066 W	S033N001E25	Ks
Thoroughfare Creek	TALKEETNA MTS D-5	62.97430 N	149.16588 W	F022S008W30	Ks
247-41-10200-2585-3223	TALKEETNA MTS D-5	62.94858 N	149.12523 W	S033N002E17	COp,Ks
	TALKEETNA MTS D-5	62.99723 N	149.08080 W	F022S008W21	Kr
247-41-10200-2596	TALKEETNA MTS D-5	62.81610 N	149.29345 W	S032N001E33	Kprs
	TALKEETNA MTS D-5	62.80741 N	149.28937 W	S031N001E04	Kp
247-41-10200-2630	TALKEETNA MTS D-5	62.80214 N	149.16123 W	S031N002E06	Kpr
Chinook Creek	TALKEETNA MTS D-5	62.78909 N	149.14303 W	S031N002E07	Kp
247-41-10200-2641	TALKEETNA MTS D-5	62.82480 N	149.05216 W	S032N002E34	Krs
Devil Creek	TALKEETNA MTS D-5	62.84476 N	149.05223 W	S032N002E22	Kr
247-41-10200-2696	TALKEETNA MTS D-4	62.77631 N	148.71744 W	S031N004E16	Ksr
Fog Creek	TALKEETNA MTS D-4	62.76175 N	148.59704 W	S031N005E19	Kp
247-41-10200-2696-3020	TALKEETNA MTS D-4	62.76175 N	148.59704 W	S031N005E19	Kp
	TALKEETNA MTS C-4	62.68391 N	148.58426 W	S030N005E18	Kr
247-41-10200-2713	TALKEETNA MTS D-4	62.82265 N	148.61785 W	S032N004E36	Kp
	TALKEETNA MTS D-4	62.84211 N	148.57052 W	S032N005E20	Kp
247-41-10200-2810	TALKEETNA MTS D-2	62.78311 N	147.94043 W	S031N008E15	Kpr
Kosina Creek	TALKEETNA MTS C-3	62.55180 N	148.08096 W	S028N007E01	Kr
247-41-10200-2810-3050	TALKEETNA MTS C-2	62.69530 N	147.99475 W	S030N008E17	Kp
Tsisi Creek	TALKEETNA MTS C-3	62.69378 N	148.02002 W	S030N008E18	Kp
247-41-10200-2851	TALKEETNA MTS D-3	62.82915 N	148.25830 W	S032N006E25	Kr
	TALKEETNA MTS D-3	62.83609 N	148.25324 W	S032N006E25	Kr
247-41-10200-2880	TALKEETNA MTS C-1	62.64080 N	147.38258 W	S030N011E34	Kr
Oshetna River	TALKEETNA MTS C-1	62.50553 N	147.47665 W	S028N011E19	Kp
247-41-10200-2880-3102	TALKEETNA MTS C-1	62.50553 N	147.47665 W	S028N011E19	Kr
Black River	TALKEETNA MTS B-2	62.47716 N	147.52731 W	S028N010E36	Kr
247-41-10200-2942	TALKEETNA MTS D-6	62.75853 N	149.71186 W	S031N002W19	COr,Kr,Sr
	TALKEETNA MTS D-6	62.76054 N	149.70842 W	S031N002W19	COr,Kr
247-41-10200-slough1	TYONEK B-2	61.33775 N	150.57740 W	S014N007W05	CHp,COs,Kp,Pp,Sp,ALp,DVp,HWp,OUs,PCp
Susitna River	TYONEK B-2	61.47578 N	150.53529 W	S016N007W16	CHp,COs,Kp,Pp,Sp,ALp,DVp,HWp,OUs
247-41-10200-slough2	TALKEETNA A-1	62.17680 N	150.17136 W	S024N005W15	CHs,COs,Kp,Pp,Sp,ALp
Susitna River	TALKEETNA A-1	62.22709 N	150.13317 W	S025N005W26	CHs,COs,Kp,Pp,Sp,ALp
247-50-10046	ANCHORAGE A-8	61.20577 N	149.93271 W	S013N004W23	COr
Fish Creek	ANCHORAGE A-8	61.19226 N	149.93103 W	S013N004W26	COr

WATER BODY NUMBER / NAME	MAP SHEET	LAT.	LONG.	PLSS	SPECIES
247-50-10050 Chester Creek	ANCHORAGE A-8 ANCHORAGE A-8	61.20834 N 61.19911 N	149.92476 W 149.83388 W	S013N004W24 S013N003W21	COpr,Pp,Sp,DVp COpr,Sp,DVp
247-50-10050-0050	ANCHORAGE A-8	61.20020 N	149.84100 W	S013N003W20	COp,Sp,DVp
247-50-10050-2299	ANCHORAGE A-8 ANCHORAGE A-8	61.20158 N 61.20750 N	149.84573 W 149.83979 W	S013N003W20 S013N003W20	COr COr
247-50-10050-2301 Middle Fork Chester Creek	ANCHORAGE A-8 ANCHORAGE A-8	61.19911 N 61.20226 N	149.83388 W 149.80861 W	S013N003W21 S013N003W21	COs COr
247-50-10050-2302 South Fork Chester Creek	ANCHORAGE A-8 ANCHORAGE A-8	61.19911 N 61.19319 N	149.83388 W 149.78184 W	S013N003W21 S013N003W27	COpr,Sp,DVp COrs
247-50-10050-2302-0010 University Lake	ANCHORAGE A-8	61.18705 N	149.79956 W	S013N003W27	COp,Sp,DVp
247-50-10050-2302-3010 Chester Creek	ANCHORAGE A-8 ANCHORAGE A-8	61.18910 N 61.19177 N	149.78762 W 149.68844 W	S013N003W27 S013N002W30	COprs,Sp,DVp COs
247-50-10050-2302-3010-4040	ANCHORAGE A-8 ANCHORAGE A-8	61.18919 N 61.18446 N	149.77624 W 149.77265 W	S013N003W26 S013N003W26	COp COp
247-50-10050-2302-3010-4040-0010 *Reflection Lake	ANCHORAGE A-8	61.18359 N	149.77267 W	S013N003W26	COr
247-50-10050-2302-3010-4051	ANCHORAGE A-8 ANCHORAGE A-8	61.20861 N 61.21790 N	149.73446 W 149.71649 W	S013N003W24 S013N002W18	COr COr
247-50-10060 Ship Creek	ANCHORAGE A-8 ANCHORAGE A-7	61.22673 N 61.07475 N	149.90396 W 149.53666 W	S013N004W12 S011N001W06	CHp,COp,Kp,Pp COp
247-50-10090 Sixmile Creek	ANCHORAGE B-8 ANCHORAGE B-8	61.29339 N 61.28432 N	149.83431 W 149.77527 W	S014N003W21 S014N003W23	CHs,COsr,Kr,Ps,Ssr,DVsr COsr,Ss,DVsr
247-50-10090-0010 Sixmile Lake	ANCHORAGE B-8	61.29000 N	149.80249 W	S014N003W22	CHp,COsr,Kr,Pp,Ssr,DVsr
247-50-10095 *EOD Creek	ANCHORAGE B-8 ANCHORAGE B-8	61.30722 N 61.31014 N	149.82131 W 149.79775 W	S014N003W16 S014N003W15	COr COp
247-50-10095-2006	ANCHORAGE B-8 ANCHORAGE B-8	61.30687 N 61.30469 N	149.80812 W 149.80532 W	S014N003W15 S014N003W15	COr COr
247-50-10095-2010	ANCHORAGE B-8 ANCHORAGE B-8	61.30768 N 61.30791 N	149.80275 W 149.79198 W	S014N003W15 S014N003W15	COr COr
247-50-10110 Eagle River	ANCHORAGE B-8 ANCHORAGE A-6	61.32815 N 61.17919 N	149.73918 W 149.18767 W	S014N003W01 S013N001E36	CHp,COp,Kpr,Pp,Spr Kr

WATER BODY NUMBER / NAME	MAP SHEET	LAT.	LONG.	PLSS	SPECIES
247-50-10110-2010	ANCHORAGE B-8	61.31215 N	149.71506 W	S014N002W07	CHp,COp,Sp
*Otter Creek	ANCHORAGE B-8	61.29258 N	149.73331 W	S014N003W24	COs
247-50-10110-2010-0010	ANCHORAGE B-8	61.28960 N	149.73541 W	S014N003W24	COs
Otter Lake					
247-50-10110-2053	ANCHORAGE B-7	61.31030 N	149.57676 W	S014N002W14	CHs,COr,Krs,Ps
Meadow Creek	ANCHORAGE B-7	61.31437 N	149.57107 W	S014N002W11	Ks
247-50-10110-2070	ANCHORAGE B-7	61.29758 N	149.47557 W	S014N001W16	Ks,Pp
South Fork Eagle River	ANCHORAGE B-7	61.28278 N	149.47806 W	S014N001W21	Ks,Pp
247-50-10110-2073	ANCHORAGE B-7	61.27994 N	149.39773 W	S014N001W26	CHp,COp,Sp
North Fork Eagle River	ANCHORAGE A-7	61.23507 N	149.28538 W	S013N001E09	CHp,COp,Sp
247-50-10110-2073-3025	ANCHORAGE A-7	61.23789 N	149.28625 W	S013N001E09	Ss
	ANCHORAGE A-7	61.22361 N	149.27266 W	S013N001E16	Sp
247-50-10110-2073-3025-0040	ANCHORAGE A-7	61.22239 N	149.27192 W	S013N001E16	Sp
247-50-10110-2095	ANCHORAGE A-6	61.19515 N	149.20856 W	S013N001E25	COs
	ANCHORAGE A-6	61.19710 N	149.20723 W	S013N001E24	COs
247-50-10150	ANCHORAGE B-7	61.40054 N	149.52696 W	S015N001W07	COsr,Kp
Fire Creek	ANCHORAGE B-7	61.34836 N	149.55106 W	S015N002W36	COsr
247-50-10150-0080	ANCHORAGE B-7	61.35895 N	149.57455 W	S015N002W26	COr,Kp
247-50-10150-0082	ANCHORAGE B-7	61.35743 N	149.57132 W	S015N002W26	COr,Kp
247-50-10150-2015	ANCHORAGE B-7	61.39097 N	149.53752 W	S015N001W18	COr
Mink Creek	ANCHORAGE B-7	61.38775 N	149.53437 W	S015N001W18	COr
247-50-10150-2017	ANCHORAGE B-7	61.38537 N	149.54011 W	S015N002W13	COr
Parks Creek	ANCHORAGE B-7	61.38022 N	149.53695 W	S015N001W19	COr
247-50-10150-2024	ANCHORAGE B-7	61.34640 N	149.56693 W	S015N002W36	COr
*Carol Creek	ANCHORAGE B-7	61.34224 N	149.56638 W	S015N002W36	COr
247-50-10160	ANCHORAGE B-7	61.42539 N	149.49640 W	S015N001W05	COr,Kp,Pp
Peters Creek	ANCHORAGE B-7	61.38519 N	149.37995 W	S015N001W13	Pp
247-50-10160-2020	ANCHORAGE B-7	61.40082 N	149.45228 W	S015N001W09	Ks
Little Peters Creek	ANCHORAGE B-7	61.39392 N	149.44896 W	S015N001W15	Ks
247-50-10175	ANCHORAGE B-7	61.45672 N	149.42431 W	S016N001W22	CHp,COpr,Kpr,Ps,Sr
Eklutna River	ANCHORAGE B-7	61.44668 N	149.34940 W	S016N001E30	CHp,COpr,Sr

WATER BODY NUMBER / NAME	MAP SHEET	LAT.	LONG.	PLSS	SPECIES
247-50-10175-2025	ANCHORAGE B-7	61.44541 N	149.36281 W	S016N001W25	Ksr
Thunder Bird Creek	ANCHORAGE B-7	61.43938 N	149.35197 W	S016N001E31	Ks
247-50-10180	ANCHORAGE B-7	61.46821 N	149.33577 W	S016N001E19	COr
	ANCHORAGE B-7	61.45938 N	149.33573 W	S016N001E19	COr
247-50-10180-2007	ANCHORAGE B-7	61.46307 N	149.33132 W	S016N001E19	COr
	ANCHORAGE B-7	61.46394 N	149.32436 W	S016N001E20	COr
247-50-10180-2011	ANCHORAGE B-7	61.46216 N	149.33166 W	S016N001E19	COr
	ANCHORAGE B-7	61.46307 N	149.32408 W	S016N001E20	COr
247-50-10200	ANCHORAGE B-7	61.48424 N	149.26640 W	S016N001E10	CHp,COp,Kp,Sp
Knik River	ANCHORAGE B-5	61.43219 N	148.65091 W	S016N004E36	COp,Ss
247-50-10200-2050	ANCHORAGE B-6	61.48970 N	149.09681 W	S016N002E09	COpr,Kpr
	ANCHORAGE B-6	61.48644 N	149.10618 W	S016N002E09	COpr,Kpr
247-50-10200-2071	ANCHORAGE C-6	61.50647 N	149.03161 W	S016N002E02	CHp,Ssr
Bodenberg Creek	ANCHORAGE C-6	61.57011 N	149.02589 W	S017N002E13	Sr
247-50-10200-2071-3023	ANCHORAGE C-6	61.56372 N	149.04083 W	S017N002E14	CHp,Ss
	ANCHORAGE C-6	61.56701 N	149.04283 W	S017N002E14	CHp
247-50-10200-2071-3025	ANCHORAGE C-6	61.56451 N	149.04086 W	S017N002E14	Ssr
	ANCHORAGE C-6	61.57714 N	149.04232 W	S017N002E11	Sr
247-50-10200-2071-3025-4030	ANCHORAGE C-6	61.56869 N	149.03987 W	S017N002E14	Sr
	ANCHORAGE C-6	61.57300 N	149.03611 W	S017N002E11	Sr
247-50-10200-2074	ANCHORAGE C-6	61.50914 N	148.99742 W	S016N003E06	COr,Sr
	ANCHORAGE C-6	61.50784 N	148.99546 W	S016N003E06	COr,Sr
247-50-10200-2078	ANCHORAGE C-6	61.50682 N	148.96932 W	S016N003E05	COr
	ANCHORAGE C-6	61.50304 N	148.96533 W	S016N003E05	COr
247-50-10200-2078-0010	ANCHORAGE C-6	61.50196 N	148.96281 W	S016N003E05	COr
247-50-10200-2081	ANCHORAGE C-6	61.52089 N	148.95444 W	S017N003E32	COs,Sp
Jim Creek	ANCHORAGE C-5	61.54470 N	148.87094 W	S017N003E23	COs
247-50-10200-2081-0010	ANCHORAGE C-6	61.53546 N	148.87812 W	S017N003E27	COr
Chain Lake					
247-50-10200-2081-0020	ANCHORAGE C-6	61.53706 N	148.88728 W	S017N003E27	COs,Ss
Leaf Lake					
247-50-10200-2081-0938	ANCHORAGE C-5	61.53370 N	148.86560 W	S017N003E26	COr,Ssr

WATER BODY NUMBER / NAME	MAP SHEET	LAT.	LONG.	PLSS	SPECIES
247-50-10200-2081-0940 Leaf Lake	ANCHORAGE C-6	61.53867 N	148.90284 W	S017N003E27	COr
247-50-10200-2081-3005	ANCHORAGE C-6	61.52408 N	148.95187 W	S017N003E32	Sr
	ANCHORAGE C-6	61.52410 N	148.95265 W	S017N003E32	Sr
247-50-10200-2081-3021	ANCHORAGE C-6	61.53675 N	148.91730 W	S017N003E28	COs
	ANCHORAGE C-6	61.54403 N	148.92654 W	S017N003E21	COs
247-50-10200-2081-3021-0010 Gull Lake	ANCHORAGE C-6	61.54218 N	148.93786 W	S017N003E20	COsr
247-50-10200-2081-3025 McRoberts Creek	ANCHORAGE C-6	61.53675 N	148.91730 W	S017N003E28	COsr,Sp
	ANCHORAGE C-6	61.59463 N	148.98846 W	S017N003E06	COs
247-50-10200-2081-3025-0010 Mud Lake	ANCHORAGE C-6	61.56197 N	148.94999 W	S017N003E17	COr,Sr
247-50-10200-2081-3025-0930	ANCHORAGE C-6	61.55388 N	148.96091 W	S017N003E20	COr,Spr
247-50-10200-2081-3025-4029	ANCHORAGE C-6	61.55059 N	148.95120 W	S017N003E20	COr
	ANCHORAGE C-6	61.54495 N	148.95464 W	S017N003E20	COr
247-50-10200-2081-3025-4030	ANCHORAGE C-6	61.56331 N	148.94491 W	S017N003E17	COr,Sp
	ANCHORAGE C-6	61.54836 N	148.90253 W	S017N003E22	COr
247-50-10200-2081-3025-4030-0030 Jim Lake	ANCHORAGE C-6	61.55447 N	148.92749 W	S017N003E21	COr,Spr
247-50-10200-2081-3025-4030-0040	ANCHORAGE C-6	61.54773 N	148.90018 W	S017N003E22	COr
247-50-10200-2081-3025-4030-0910 Jim Lake	ANCHORAGE C-6	61.54895 N	148.91285 W	S017N003E21	COr
247-50-10200-2081-3025-4030-5031	ANCHORAGE C-6	61.55600 N	148.92256 W	S017N003E21	COs
	ANCHORAGE C-6	61.56069 N	148.90908 W	S017N003E16	COs
247-50-10200-2081-3025-4041	ANCHORAGE C-6	61.57130 N	149.00181 W	S017N002E12	COp
	ANCHORAGE C-6	61.57512 N	148.99791 W	S017N002E12	COp
247-50-10200-2081-3025-4041-5020	ANCHORAGE C-6	61.57512 N	148.99791 W	S017N002E12	COp
	ANCHORAGE C-6	61.57555 N	148.99737 W	S017N002E12	COp
247-50-10200-2081-3025-4041-5020-6010	ANCHORAGE C-6	61.57555 N	148.99737 W	S017N002E12	COr
	ANCHORAGE C-6	61.57555 N	148.99690 W	S017N002E12	COr
247-50-10200-2081-3033	ANCHORAGE C-6	61.52961 N	148.88456 W	S017N003E27	COr
	ANCHORAGE C-5	61.50495 N	148.84911 W	S016N003E01	COr

WATER BODY NUMBER / NAME	MAP SHEET	LAT.	LONG.	PLSS	SPECIES
247-50-10200-2081-3033-0010 Swan Lake	ANCHORAGE C-6	61.52724 N	148.90221 W	S017N003E34	COr
247-50-10200-2081-3033-4002	ANCHORAGE C-6	61.52818 N	148.88718 W	S017N003E27	COr
	ANCHORAGE C-6	61.52801 N	148.88800 W	S017N003E27	COr
247-50-10200-2081-3033-4031	ANCHORAGE C-5	61.51263 N	148.85767 W	S016N003E02	COp
	ANCHORAGE C-5	61.51080 N	148.85239 W	S016N003E02	COp
247-50-10200-2081-3033-4031-0010	ANCHORAGE C-5	61.51050 N	148.85200 W	S016N003E02	COr
247-50-10200-2081-3037	ANCHORAGE C-6	61.53170 N	148.88198 W	S017N003E27	COr
	ANCHORAGE C-6	61.52559 N	148.88372 W	S017N003E34	COr
247-50-10200-2081-3037-0010	ANCHORAGE C-6	61.52351 N	148.88295 W	S017N003E34	COr
247-50-10200-2081-3037-4011	ANCHORAGE C-6	61.52139 N	148.89011 W	S017N003E34	COr
	ANCHORAGE C-6	61.52209 N	148.88778 W	S017N003E34	COr
247-50-10200-2081-3041	ANCHORAGE C-6	61.53210 N	148.88186 W	S017N003E27	COs,Sp
	ANCHORAGE C-5	61.52023 N	148.81361 W	S017N004E31	COp
247-50-10200-2081-3041-4021	ANCHORAGE C-5	61.53240 N	148.84909 W	S017N003E26	COr,Sr
	ANCHORAGE C-5	61.53202 N	148.84126 W	S017N003E25	COr,Sr
247-50-10200-2081-3041-4041	ANCHORAGE C-5	61.52235 N	148.81564 W	S017N003E36	COr
	ANCHORAGE C-5	61.52175 N	148.81441 W	S017N004E31	COr
247-50-10200-2096	ANCHORAGE B-6	61.49095 N	148.90099 W	S016N003E10	COr
	ANCHORAGE B-6	61.48851 N	148.90306 W	S016N003E10	COr
247-50-10200-2106	ANCHORAGE B-6	61.47932 N	148.88043 W	S016N003E14	COr
	ANCHORAGE B-6	61.48004 N	148.88947 W	S016N003E15	COr
247-50-10200-2120	ANCHORAGE B-5	61.47305 N	148.87080 W	S016N003E14	COsr,Sp
	ANCHORAGE B-5	61.45517 N	148.83777 W	S016N003E24	COr
247-50-10200-2120-0010	ANCHORAGE B-5	61.46940 N	148.86450 W	S016N003E23	COr,Sp
247-50-10200-2120-0020	ANCHORAGE B-5	61.46406 N	148.85130 W	S016N003E24	COr,Sp
247-50-10200-2120-0030	ANCHORAGE B-5	61.45620 N	148.84000 W	S016N003E24	COr
247-50-10200-2120-3006	ANCHORAGE B-5	61.47112 N	148.86764 W	S016N003E14	COp
	ANCHORAGE B-5	61.46885 N	148.86882 W	S016N003E23	COp

WATER BODY NUMBER / NAME	MAP SHEET	LAT.	LONG.	PLSS	SPECIES
247-50-10200-2120-3016	ANCHORAGE B-5	61.46507 N	148.86124 W	S016N003E23	COsr
	ANCHORAGE B-5	61.46193 N	148.85929 W	S016N003E23	COsr
247-50-10200-2121	ANCHORAGE B-5	61.49657 N	148.84009 W	S016N003E12	COr
	ANCHORAGE B-5	61.48469 N	148.79092 W	S016N004E08	COr
247-50-10200-2131	ANCHORAGE B-5	61.48348 N	148.78348 W	S016N004E17	COs
Friday Creek	ANCHORAGE B-5	61.49946 N	148.75427 W	S016N004E04	COs
247-50-10200-2139	ANCHORAGE B-5	61.48055 N	148.75471 W	S016N004E16	COr
	ANCHORAGE B-5	61.48346 N	148.75337 W	S016N004E16	COr
247-50-10200-2140	ANCHORAGE B-5	61.44296 N	148.77029 W	S016N004E29	COsp
Hunter Creek	ANCHORAGE B-5	61.41895 N	148.81637 W	S015N004E06	COp
247-50-10200-2142	ANCHORAGE B-5	61.44444 N	148.76471 W	S016N004E29	COs,Ss
	ANCHORAGE B-5	61.43706 N	148.77597 W	S016N004E32	COs,Ss
247-50-10200-2145	ANCHORAGE B-5	61.48264 N	148.72908 W	S016N004E15	COr
	ANCHORAGE B-5	61.49124 N	148.72782 W	S016N004E10	COr
247-50-10200-2147	ANCHORAGE B-5	61.48227 N	148.72646 W	S016N004E15	Sr
	ANCHORAGE B-5	61.48243 N	148.72462 W	S016N004E15	Sr
247-50-10200-2151	ANCHORAGE B-5	61.48003 N	148.71417 W	S016N004E15	COr
Noisy Rabbit Creek	ANCHORAGE B-5	61.47200 N	148.67759 W	S016N004E14	COr
247-50-10200-2155	ANCHORAGE B-5	61.47886 N	148.71047 W	S016N004E15	COp,Sp
	ANCHORAGE B-5	61.46327 N	148.62669 W	S016N005E19	COr
247-50-10200-2155-3004	ANCHORAGE B-5	61.47730 N	148.70510 W	S016N004E15	Ss
	ANCHORAGE B-5	61.46707 N	148.67898 W	S016N004E23	Ss
247-50-10200-2157	ANCHORAGE B-5	61.46737 N	148.70635 W	S016N004E22	COr,Sr
	ANCHORAGE B-5	61.45452 N	148.69214 W	S016N004E26	Sr
247-50-10200-2160	ANCHORAGE B-5	61.43219 N	148.65091 W	S016N004E36	COp,Sp
Lake Fork Knik River	ANCHORAGE A-5	61.21810 N	148.67697 W	S013N004E14	Sp
247-50-10200-2160-3051	ANCHORAGE B-5	61.31399 N	148.57748 W	S014N005E09	Sp
Fourteen Creek	ANCHORAGE B-4	61.32233 N	148.47943 W	S014N005E12	Sp
247-50-10200-2160-3070	ANCHORAGE A-5	61.21810 N	148.67697 W	S013N004E14	Ss
Upper Lake George	ANCHORAGE A-5	61.21818 N	148.67840 W	S013N004E14	Ss
247-50-10220	ANCHORAGE B-7	61.48755 N	149.27518 W	S016N001E09	CHp,COp,Kp,Pp,Sp
Matanuska River	ANCHORAGE D-2	61.78479 N	147.65565 W	S020N010E33	CHs
247-50-10220-2033	ANCHORAGE C-6	61.52830 N	149.17432 W	S017N002E30	COrs,Ss
	ANCHORAGE C-6	61.54530 N	149.16638 W	S017N002E19	COr

WATER BODY NUMBER / NAME	MAP SHEET	LAT.	LONG.	PLSS	SPECIES
247-50-10220-2036	ANCHORAGE C-6	61.50827 N	149.21687 W	S016N001E02	CHp,COp,Sp
	ANCHORAGE C-6	61.54468 N	149.11548 W	S017N002E21	CHs
247-50-10220-2036-3016	ANCHORAGE C-6	61.51076 N	149.15442 W	S016N002E06	CHp,COr,Sp
	ANCHORAGE C-6	61.53263 N	149.12697 W	S017N002E29	COr
247-50-10220-2037	ANCHORAGE C-6	61.54175 N	149.15717 W	S017N002E30	CHs,COp,Ss
	ANCHORAGE C-6	61.55807 N	149.13249 W	S017N002E17	CHs,COp,Ss
247-50-10220-2037-3020	ANCHORAGE C-6	61.55506 N	149.12878 W	S017N002E20	CHsr,COp,Sr
	ANCHORAGE C-6	61.56369 N	149.08705 W	S017N002E15	CHr,COr,Sr
247-50-10220-2080	ANCHORAGE C-6	61.66721 N	149.04976 W	S018N002E11	COs,Kp,Sp
Wolverine Creek	ANCHORAGE C-6	61.65068 N	149.00236 W	S018N002E13	COs
247-50-10220-2080-3019	ANCHORAGE C-6	61.65127 N	149.00803 W	S018N002E13	COsr,Sp
	ANCHORAGE C-6	61.65836 N	148.97915 W	S018N003E07	COsr,Sp
247-50-10220-2080-3019-0010	ANCHORAGE C-6	61.66309 N	148.96999 W	S018N003E07	COr,Ss
Wolverine Lake					
247-50-10220-2085	ANCHORAGE C-6	61.67310 N	149.03778 W	S018N002E02	CHs,COsr,Ksr,Ps,Ss
Moose Creek	ANCHORAGE D-6	61.76113 N	149.02443 W	S019N002E01	Ks
247-50-10220-2085-3050	ANCHORAGE C-6	61.71498 N	149.07385 W	S019N002E27	COp,Kr
Buffalo Creek	ANCHORAGE C-6	61.71556 N	149.07151 W	S019N002E22	COp,Kr
247-50-10220-2085-3080	ANCHORAGE C-6	61.73266 N	149.02867 W	S019N002E14	COp
	ANCHORAGE C-6	61.73510 N	149.02357 W	S019N002E13	COs
247-50-10220-2094	ANCHORAGE C-6	61.68682 N	148.94176 W	S019N003E32	COr
Rowan Creek	ANCHORAGE C-6	61.68683 N	148.92707 W	S019N003E33	COr
247-50-10220-2095	ANCHORAGE C-6	61.70413 N	148.91848 W	S019N003E28	CHs,COp,Ss
Eska Creek	ANCHORAGE C-6	61.73869 N	148.90594 W	S019N003E15	COs
247-50-10220-2098	ANCHORAGE C-6	61.70163 N	148.89802 W	S019N003E27	COs
	ANCHORAGE C-6	61.68242 N	148.88343 W	S018N003E03	COs
247-50-10220-2098-3015	ANCHORAGE C-6	61.68730 N	148.88961 W	S019N003E34	COs
	ANCHORAGE C-6	61.68675 N	148.87720 W	S019N003E34	COs
247-50-10220-2105	ANCHORAGE C-5	61.70850 N	148.85215 W	S019N003E26	CHp,COp,Ks,Pp
Granite Creek	ANCHORAGE D-5	61.78288 N	148.83216 W	S020N003E36	Kr
247-50-10220-2109	ANCHORAGE C-5	61.71290 N	148.84046 W	S019N003E25	CHs,COr,Ssr
Little Granite Creek	ANCHORAGE C-5	61.72372 N	148.83028 W	S019N003E24	COr
247-50-10220-2109-3012	ANCHORAGE C-5	61.72296 N	148.82952 W	S019N003E24	CHs,COr,Ssr
	ANCHORAGE C-5	61.73642 N	148.77538 W	S019N004E17	CHs,COr,Ssr

WATER BODY NUMBER / NAME	MAP SHEET	LAT.	LONG.	PLSS	SPECIES
247-50-10220-2110	ANCHORAGE C-5	61.71316 N	148.83305 W	S019N003E25	COr,Kr
	ANCHORAGE C-5	61.71463 N	148.80984 W	S019N004E30	COr,Kr
247-50-10220-2115	ANCHORAGE C-5	61.73287 N	148.75458 W	S019N004E16	CHs,COp,Ks
Kings River	ANCHORAGE D-5	61.86503 N	148.60613 W	S021N005E31	Ks
247-50-10220-2139	ANCHORAGE C-5	61.73872 N	148.66213 W	S019N004E13	Ss
	ANCHORAGE C-5	61.74214 N	148.66006 W	S019N004E13	Ss
247-50-10220-2148	ANCHORAGE D-5	61.75185 N	148.61980 W	S019N005E07	COs
Carpenter Creek	ANCHORAGE C-5	61.73693 N	148.60405 W	S019N005E17	COs
247-50-10220-2168	ANCHORAGE D-4	61.77915 N	148.46884 W	S020N005E36	COs
Carbon Creek	ANCHORAGE D-4	61.77494 N	148.46402 W	S020N005E36	COs
247-50-10220-2171	ANCHORAGE D-4	61.78402 N	148.45313 W	S020N005E36	CHs,COr
Chickaloon River	ANCHORAGE D-4	61.82929 N	148.41921 W	S020N006E17	CHs
247-50-10220-2171-3002	ANCHORAGE D-4	61.79818 N	148.43937 W	S020N006E30	COr
Sawmill Creek	ANCHORAGE D-4	61.80211 N	148.41541 W	S020N006E20	COr
247-50-10220-2172	ANCHORAGE D-4	61.78562 N	148.42787 W	S020N006E31	COs
Coal Creek	ANCHORAGE D-4	61.78062 N	148.43104 W	S020N006E31	COs
247-50-10220-2260	ANCHORAGE D-3	61.77977 N	147.99693 W	S020N008E34	COp,Ss
Lake Creek	ANCHORAGE D-3	61.77291 N	147.95179 W	S020N008E35	COp
247-50-10220-2260-0010	ANCHORAGE D-3	61.77727 N	147.98360 W	S020N008E34	COp,Ss
Tatondan Lake					
247-50-10220-2341	ANCHORAGE D-2	61.78479 N	147.65565 W	S020N010E33	CHs
Caribou Creek	ANCHORAGE D-2	61.80282 N	147.67950 W	S020N010E20	CHs
247-50-10260	ANCHORAGE B-7	61.49852 N	149.47115 W	S016N001W04	CHp,COsr,Kpr,Sp
Rabbit Slough	ANCHORAGE C-6	61.54058 N	149.18082 W	S017N001E25	COr
247-50-10260-2003	ANCHORAGE C-7	61.51579 N	149.38355 W	S017N001W36	COp
	ANCHORAGE C-7	61.53807 N	149.33898 W	S017N001E30	COp
247-50-10260-2003-3020	ANCHORAGE C-7	61.53807 N	149.33898 W	S017N001E30	COr
	ANCHORAGE C-7	61.54486 N	149.33765 W	S017N001E19	COr
247-50-10260-2019	ANCHORAGE C-7	61.53409 N	149.26696 W	S017N001E27	CHsr,COsr,Ksr,Sp
Wasilla Creek	ANCHORAGE C-6	61.73264 N	149.11534 W	S019N002E16	COsr
247-50-10260-2019-3020	ANCHORAGE C-7	61.54030 N	149.27371 W	S017N001E28	COsr
Spring Creek	ANCHORAGE C-6	61.54368 N	149.17462 W	S017N002E19	COsr
247-50-10260-2019-3020-4008	ANCHORAGE C-7	61.54098 N	149.26972 W	S017N001E28	COr
	ANCHORAGE C-7	61.53961 N	149.26382 W	S017N001E27	COr

WATER BODY NUMBER / NAME	MAP SHEET	LAT.	LONG.	PLSS	SPECIES
247-50-10260-2019-3020-4015	ANCHORAGE C-6	61.54967 N	149.20725 W	S017N001E24	COsr
	ANCHORAGE C-6	61.54896 N	149.18799 W	S017N001E24	COsr
247-50-10260-2019-3030	ANCHORAGE C-7	61.54560 N	149.27757 W	S017N001E21	COr
	ANCHORAGE C-6	61.55470 N	149.24204 W	S017N001E22	COr
247-50-10260-2019-3032	ANCHORAGE C-7	61.54632 N	149.27907 W	S017N001E21	COr
	ANCHORAGE C-7	61.54934 N	149.28020 W	S017N001E21	COr
247-50-10260-2019-3038	ANCHORAGE C-7	61.56573 N	149.31391 W	S017N001E17	COr
	ANCHORAGE C-7	61.56717 N	149.31131 W	S017N001E17	COr
247-50-10260-2019-3041	ANCHORAGE C-7	61.57368 N	149.30066 W	S017N001E08	COr,Kr,Ss
	ANCHORAGE C-7	61.57904 N	149.28598 W	S017N001E09	COr,Ss
247-50-10260-2019-3041-4013	ANCHORAGE C-7	61.57646 N	149.29305 W	S017N001E09	COr
	ANCHORAGE C-7	61.57947 N	149.29236 W	S017N001E09	COr
247-50-10260-2019-3051	ANCHORAGE C-7	61.58064 N	149.27027 W	S017N001E09	COr
	ANCHORAGE C-7	61.59166 N	149.26993 W	S017N001E04	COr
247-50-10260-2019-3066	ANCHORAGE C-6	61.60765 N	149.24431 W	S018N001E34	COsr,Kr
	ANCHORAGE C-6	61.61543 N	149.21152 W	S018N001E26	COsr
247-50-10260-2019-3066-4022	ANCHORAGE C-6	61.61410 N	149.21423 W	S018N001E26	COsr
	ANCHORAGE C-6	61.61323 N	149.20796 W	S018N001E36	COsr
247-50-10260-2019-3066-4025	ANCHORAGE C-6	61.61469 N	149.21322 W	S018N001E26	COr
	ANCHORAGE C-6	61.61617 N	149.21072 W	S018N001E26	COr
247-50-10260-2019-3076	ANCHORAGE C-6	61.63411 N	149.19901 W	S018N001E24	COr,Kr
	ANCHORAGE C-6	61.63786 N	149.19012 W	S018N001E24	COp
247-50-10260-2019-3076-4050	ANCHORAGE C-6	61.63570 N	149.19241 W	S018N001E24	COp
	ANCHORAGE C-6	61.63887 N	149.19521 W	S018N001E24	COr
247-50-10260-2019-3076-4200	ANCHORAGE C-6	61.63786 N	149.19012 W	S018N001E24	COr
	ANCHORAGE C-6	61.63827 N	149.19113 W	S018N001E24	COr
247-50-10260-2019-3080	ANCHORAGE C-6	61.64222 N	149.19870 W	S018N001E24	COr
	ANCHORAGE C-6	61.64756 N	149.18929 W	S018N001E13	COr
247-50-10260-2019-3087	ANCHORAGE C-6	61.66001 N	149.19173 W	S018N001E12	COs
Spring Creek	ANCHORAGE C-6	61.66651 N	149.20334 W	S018N001E12	COs
247-50-10260-2019-3107	ANCHORAGE C-6	61.68965 N	149.16039 W	S019N002E31	COp
	ANCHORAGE C-6	61.71872 N	149.14139 W	S019N002E20	COsr
247-50-10260-2019-3107-4003	ANCHORAGE C-6	61.69088 N	149.16004 W	S019N002E31	COsr
	ANCHORAGE C-6	61.69586 N	149.17171 W	S019N002E31	COsr

WATER BODY NUMBER / NAME	MAP SHEET	LAT.	LONG.	PLSS	SPECIES
247-50-10260-2019-3107-4003-5005	ANCHORAGE C-6	61.69556 N	149.16847 W	S019N002E31	COr
	ANCHORAGE C-6	61.69465 N	149.17136 W	S019N002E31	COr
247-50-10260-2019-3120	ANCHORAGE C-6	61.70817 N	149.12939 W	S019N002E29	COr
	ANCHORAGE C-6	61.72018 N	149.11839 W	S019N002E20	COr
247-50-10260-2019-3120-4020	ANCHORAGE C-6	61.71253 N	149.11167 W	S019N002E28	COr
	ANCHORAGE C-6	61.71946 N	149.10252 W	S019N002E21	COr
247-50-10260-2035	ANCHORAGE C-6	61.53760 N	149.23663 W	S017N001E26	COr,Sp
	ANCHORAGE C-6	61.54145 N	149.17312 W	S017N002E30	Ss
247-50-10300 Cottonwood Creek	ANCHORAGE B-7	61.49681 N	149.59493 W	S016N002W11	COp,Kp,Sp
	ANCHORAGE C-7	61.62280 N	149.32572 W	S018N001E29	COsr
247-50-10300-0010 Wasilla Lake	ANCHORAGE C-7	61.58307 N	149.41278 W	S017N001W11	COs,Ss
247-50-10300-0015 Mud Lake	ANCHORAGE C-7	61.59785 N	149.34576 W	S017N001E06	COp,Ss
247-50-10300-0020 Cottonwood Lake	ANCHORAGE C-7	61.59807 N	149.31889 W	S017N001E05	COp,Ss
247-50-10300-0055 *Anderson Lake	ANCHORAGE C-7	61.62052 N	149.33660 W	S018N001E30	COr
247-50-10300-0060 Kings Lake	ANCHORAGE C-7	61.61835 N	149.35722 W	S018N001E30	COr
247-50-10300-2001	ANCHORAGE B-7	61.49776 N	149.59323 W	S016N002W11	COp
	ANCHORAGE C-7	61.51578 N	149.57156 W	S017N002W35	COp
247-50-10300-2012 Cottonwood Slough	ANCHORAGE C-7	61.52028 N	149.53650 W	S017N001W31	COr
	ANCHORAGE C-7	61.52976 N	149.50731 W	S017N001W29	COr
247-50-10300-2012-3041	ANCHORAGE C-7	61.52358 N	149.52274 W	S017N001W31	COr
	ANCHORAGE C-7	61.52489 N	149.52529 W	S017N001W31	COr
247-50-10300-2012-3041-4020	ANCHORAGE C-7	61.52489 N	149.52529 W	S017N001W31	COr
	ANCHORAGE C-7	61.52470 N	149.52411 W	S017N001W31	COr
247-50-10300-2022	ANCHORAGE C-7	61.52978 N	149.52540 W	S017N001W30	COr
	ANCHORAGE C-7	61.53053 N	149.51813 W	S017N001W30	COr
247-50-10300-2039	ANCHORAGE C-7	61.60009 N	149.34005 W	S018N001E31	COr
	ANCHORAGE C-7	61.60106 N	149.34272 W	S018N001E31	COr
247-50-10300-2054	ANCHORAGE C-7	61.62498 N	149.28546 W	S018N001E28	COpr,Sp
	ANCHORAGE C-6	61.63513 N	149.23124 W	S018N001E23	COr

WATER BODY NUMBER / NAME	MAP SHEET	LAT.	LONG.	PLSS	SPECIES
247-50-10300-2054-0010 Neklason Lake	ANCHORAGE C-7	61.62668 N	149.29028 W	S018N001E28	COsr
247-50-10300-2054-0020 Neklason Lake	ANCHORAGE C-7	61.62835 N	149.26862 W	S018N001E27	COsr
247-50-10300-2054-0030 Cornelius Lake	ANCHORAGE C-7	61.62724 N	149.25862 W	S018N001E27	COsr,Ssr
247-50-10300-2054-3039	ANCHORAGE C-6	61.63293 N	149.24063 W	S018N001E22	COr
	ANCHORAGE C-6	61.63361 N	149.24213 W	S018N001E22	COr
247-50-10300-2054-3041	ANCHORAGE C-6	61.63297 N	149.24008 W	S018N001E22	COsr
	ANCHORAGE C-6	61.63784 N	149.24973 W	S018N001E22	COsr
247-50-10300-2054-3041-4040	ANCHORAGE C-6	61.63520 N	149.24043 W	S018N001E22	COsr
	ANCHORAGE C-6	61.63736 N	149.23935 W	S018N001E22	COr
247-50-10300-2054-3041-4076	ANCHORAGE C-6	61.63777 N	149.24968 W	S018N001E22	COp
	ANCHORAGE C-6	61.63785 N	149.24892 W	S018N001E22	COp
247-50-10300-2054-3047	ANCHORAGE C-6	61.63363 N	149.23729 W	S018N001E23	COr
	ANCHORAGE C-6	61.63428 N	149.23928 W	S018N001E22	COr
247-50-10300-2080	ANCHORAGE C-7	61.62349 N	149.31405 W	S018N001E29	COsr
	ANCHORAGE C-7	61.62685 N	149.31196 W	S018N001E29	COr
247-50-10300-2090	ANCHORAGE C-7	61.62343 N	149.32010 W	S018N001E29	COsr,Sp
	ANCHORAGE C-7	61.62395 N	149.31972 W	S018N001E29	COsr,Sp
247-50-10300-2090-0010 Dry Lake	ANCHORAGE C-7	61.62529 N	149.31778 W	S018N001E29	COsr
247-50-10305 Crocker Creek	ANCHORAGE B-7	61.49443 N	149.61512 W	S016N002W10	COpr,Sp
	ANCHORAGE C-7	61.52519 N	149.59979 W	S017N002W35	COp,Sp
247-50-10305-2400	ANCHORAGE C-7	61.52519 N	149.59979 W	S017N002W35	COp,Sp
	ANCHORAGE C-7	61.52950 N	149.60117 W	S017N002W26	COs,Sp
247-50-10320 O'Brien Creek	ANCHORAGE B-8	61.46806 N	149.69756 W	S016N002W19	COr
	ANCHORAGE B-8	61.49475 N	149.65068 W	S016N002W09	COr
247-50-10330 Fish Creek	ANCHORAGE B-8	61.43670 N	149.76985 W	S016N003W35	CHp,COp,Kp,Ps,Sp
	ANCHORAGE C-8	61.53934 N	149.83385 W	S017N003W28	CHp,COsr,Ks,Pp,Ss
247-50-10330-0010 Big Lake	ANCHORAGE C-8	61.52973 N	149.90251 W	S017N003W30	CHp,COr,Kp,Pp,Ss
247-50-10330-0015 Mirror Lake	ANCHORAGE C-8	61.53390 N	149.98556 W	S017N004W27	COr

WATER BODY NUMBER / NAME	MAP SHEET	LAT.	LONG.	PLSS	SPECIES
247-50-10330-0020 Flat Lake	TYONEK C-1	61.53167 N	150.01167 W	S017N004W28	COr
247-50-10330-2020 Threemile Creek	ANCHORAGE B-8 ANCHORAGE B-8	61.47590 N 61.49750 N	149.81831 W 149.76881 W	S016N003W16 S016N003W11	COp,Sp COpr,Sp
247-50-10330-2020-0010 Threemile Lake	ANCHORAGE B-8	61.49696 N	149.76001 W	S016N003W11	COpr,Sprs
247-50-10330-2050 Meadow Creek	ANCHORAGE C-8 ANCHORAGE C-8	61.54970 N 61.56591 N	149.87773 W 149.78195 W	S017N003W19 S017N003W14	CHp,COpr,Kr,Pp,Ssr CHp,COs,Kp,Pp,Ss
247-50-10330-2050-3007	ANCHORAGE C-8 ANCHORAGE C-8	61.55897 N 61.58302 N	149.87448 W 149.86927 W	S017N003W18 S017N003W08	COr,Ss COr
247-50-10330-2050-3007-0010 Orchid Lake	ANCHORAGE C-8	61.57251 N	149.89029 W	S017N003W07	COr
247-50-10330-2050-3007-0020 Little Beaver Lake	ANCHORAGE C-8	61.58641 N	149.86390 W	S017N003W05	COr
247-50-10330-2050-3019	ANCHORAGE C-8 ANCHORAGE C-8	61.56371 N 61.57698 N	149.81386 W 149.83929 W	S017N003W16 S017N003W09	COsr,Sp COp
247-50-10330-2050-3019-0010 Stepan Lake	ANCHORAGE C-8	61.57223 N	149.81834 W	S017N003W09	COpr,Srs
247-50-10330-2050-3019-0020 Big Beaver Lake	ANCHORAGE C-8	61.58216 N	149.83198 W	S017N003W09	COr
247-50-10330-2050-3019-4006	ANCHORAGE C-8 ANCHORAGE C-8	61.57330 N 61.57752 N	149.82440 W 149.82006 W	S017N003W09 S017N003W09	COr COr
247-50-10330-2050-3019-4011	ANCHORAGE C-8 ANCHORAGE C-8	61.57256 N 61.57181 N	149.83754 W 149.83842 W	S017N003W09 S017N003W09	COr COr
247-50-10330-2050-3019-4011-0030 Lynda Lake	ANCHORAGE C-8	61.57008 N	149.83705 W	S017N003W16	COr
247-50-10330-2050-3019-4011-5011	ANCHORAGE C-8 ANCHORAGE C-8	61.56987 N 61.57062 N	149.83985 W 149.86288 W	S017N003W16 S017N003W17	COr COp
247-50-10330-2050-3019-4011-5011-0010	ANCHORAGE C-8	61.56990 N	149.84870 W	S017N003W17	COp
247-50-10330-2050-3019-4011-5011-0020	ANCHORAGE C-8	61.56958 N	149.85791 W	S017N003W17	COp
247-50-10330-2050-3019-4011-5011-0030 Beaverhouse Lake	ANCHORAGE C-8	61.57349 N	149.86603 W	S017N003W08	COr

WATER BODY NUMBER / NAME	MAP SHEET	LAT.	LONG.	PLSS	SPECIES
247-50-10330-2050-3025	ANCHORAGE C-8	61.56651 N	149.79293 W	S017N003W15	COr,Kp,Sp
	ANCHORAGE C-8	61.60020 N	149.73539 W	S018N003W36	COr
247-50-10330-2050-3025-0010 Twin Lake	ANCHORAGE C-8	61.57279 N	149.78251 W	S017N003W11	COr,Kp,Sr
247-50-10330-2050-3025-0020 Long Lake	ANCHORAGE C-8	61.57752 N	149.76918 W	S017N003W11	COr,Sr
247-50-10330-2050-3025-4009	ANCHORAGE C-8	61.57715 N	149.77752 W	S017N003W11	COr
*Owl Creek	ANCHORAGE C-8	61.58070 N	149.77955 W	S017N003W11	COr
247-50-10330-2050-3030	ANCHORAGE C-8	61.56591 N	149.78195 W	S017N003W14	COr,Kp,Sp
Lucile Creek	ANCHORAGE C-7	61.57352 N	149.50065 W	S017N001W08	COr
247-50-10330-2050-3030-4101	ANCHORAGE C-7	61.57258 N	149.50524 W	S017N001W08	COr
	ANCHORAGE C-7	61.57663 N	149.51179 W	S017N001W07	COr
247-50-10330-2050-3030-4101-0010	ANCHORAGE C-7	61.57610 N	149.50880 W	S017N001W08	COr
247-50-10330-2050-3050	ANCHORAGE C-8	61.56591 N	149.78195 W	S017N003W14	CHp,COs,Pp,Ss
Little Meadow Creek	ANCHORAGE C-8	61.57390 N	149.68375 W	S017N002W08	COr,Ss
247-50-10330-2050-3050-0010	ANCHORAGE C-8	61.57320 N	149.69769 W	S017N002W07	COp,Sp
247-50-10330-2050-3050-0020	ANCHORAGE C-8	61.57336 N	149.69000 W	S017N002W08	COp,Sp
247-50-10330-2050-3050-0030	ANCHORAGE C-8	61.57162 N	149.68332 W	S017N002W08	COp,Sp
247-50-10330-2050-3050-0040 Blodgett Lake	ANCHORAGE C-8	61.57696 N	149.67389 W	S017N002W08	COrs,Srs
247-50-10330-2050-3050-4019	ANCHORAGE C-8	61.57680 N	149.73928 W	S017N003W12	COr,Ss
	ANCHORAGE C-8	61.58859 N	149.72207 W	S017N002W06	COr
247-50-10330-2050-3050-4019-5020	ANCHORAGE C-8	61.58104 N	149.72397 W	S017N003W12	COr,Ss
	ANCHORAGE C-8	61.58558 N	149.71441 W	S017N002W06	COr
247-50-10330-2050-3050-4019-5040	ANCHORAGE C-8	61.58859 N	149.72207 W	S017N002W06	COr
	ANCHORAGE C-8	61.58742 N	149.71561 W	S017N002W06	COr
247-50-10330-2050-3050-4023	ANCHORAGE C-8	61.57643 N	149.73024 W	S017N003W12	COr
	ANCHORAGE C-8	61.57835 N	149.72376 W	S017N003W12	COr
247-50-10330-2050-3050-4027	ANCHORAGE C-8	61.57552 N	149.72065 W	S017N002W07	COpr,Ss
	ANCHORAGE C-8	61.61195 N	149.63597 W	S018N002W33	COr

WATER BODY NUMBER / NAME	MAP SHEET	LAT.	LONG.	PLSS	SPECIES
247-50-10330-2050-3050-4027-0050	ANCHORAGE C-8	61.60420 N	149.65244 W	S018N002W33	COp
247-50-10330-2050-3050-4027-0055 Cloudy Lake	ANCHORAGE C-8	61.61348 N	149.63014 W	S018N002W34	COr
247-50-10330-2050-3050-4027-5038	ANCHORAGE C-8	61.59303 N	149.66541 W	S017N002W05	COpr
	ANCHORAGE C-7	61.59904 N	149.62213 W	S017N002W03	COs
247-50-10330-2050-3050-4027-5038-0010 Rainbow Lake	ANCHORAGE C-7	61.59551 N	149.62301 W	S017N002W03	COpr
247-50-10330-2050-3050-4027-5038-0020	ANCHORAGE C-7	61.59923 N	149.62197 W	S017N002W03	COs
247-50-10330-2050-3050-4027-5038-6021	ANCHORAGE C-8	61.59557 N	149.64934 W	S017N002W04	COp
	ANCHORAGE C-8	61.60420 N	149.63285 W	S018N002W33	COr
247-50-10330-2050-3050-4027-5061	ANCHORAGE C-8	61.61501 N	149.62687 W	S018N002W27	COr
	ANCHORAGE C-7	61.62028 N	149.62364 W	S018N002W27	COr
247-50-10360	ANCHORAGE B-8	61.37539 N	149.88778 W	S015N003W19	COp,Kp
Goose Creek	ANCHORAGE B-8	61.48682 N	149.91869 W	S016N004W12	COpr
247-50-10360-0010 Stephan Lake	ANCHORAGE B-8	61.48834 N	149.92556 W	S016N004W12	COr
247-50-10360-0020	ANCHORAGE B-8	61.47639 N	149.95361 W	S016N004W14	COr
247-50-10360-2007	ANCHORAGE B-8	61.37831 N	149.90715 W	S015N004W24	COp
	ANCHORAGE B-8	61.38817 N	149.94394 W	S015N004W14	COp
247-50-10500	ANCHORAGE B-8	61.32463 N	149.91852 W	S014N004W12	COr
Mule Creek	ANCHORAGE B-8	61.31834 N	149.93380 W	S014N004W11	COr
247-60-10090	KENAI D-1	60.93233 N	150.23168 W	S010N005W30	COr,Sr
Bedlam Creek	KENAI D-1	60.93024 N	150.27576 W	S010N006W25	COr,Sr
247-60-10100	KENAI D-1	60.92380 N	150.18960 W	S010N005W29	COs,DVp
Pincher Creek	KENAI D-1	60.87732 N	150.18222 W	S009N005W16	COs,DVp
247-60-10100-2016	KENAI D-1	60.91496 N	150.19132 W	S010N005W32	COr
	KENAI D-1	60.88262 N	150.26668 W	S009N006W12	COr
247-60-10100-2016-0010 Two Island Lake	KENAI D-1	60.88304 N	150.27413 W	S009N006W12	COr
247-60-10110	KENAI D-1	60.90580 N	150.04164 W	S009N004W06	COs,Kp,Ps,Sp,DVp
Chickaloon River	SEWARD C-8	60.61710 N	149.83796 W	S006N003W17	COsr

WATER BODY NUMBER / NAME	MAP SHEET	LAT.	LONG.	PLSS	SPECIES
247-60-10110-0010 Swan Lake	SEWARD C-8	60.62359 N	149.86522 W	S006N003W07	COsr,Pp,Ssr,DVp
247-60-10110-2011	KENAI D-1 KENAI D-1	60.82567 N 60.79431 N	150.07928 W 150.02524 W	S009N005W36 S008N004W08	Ks,Ps Ks
247-60-10110-2050	KENAI D-1 KENAI D-1	60.78289 N 60.75970 N	150.18517 W 150.17271 W	S008N005W17 S008N005W28	COr COr
247-60-10110-2050-0010 Scenic Lake	KENAI D-1	60.75994 N	150.16336 W	S008N005W28	COr
247-60-10110-2050-3005	KENAI D-1 KENAI D-1	60.77612 N 60.79286 N	150.17102 W 150.13226 W	S008N005W21 S008N005W10	COp COp
247-60-10110-2050-3005-4019	KENAI D-1 KENAI D-1	60.79286 N 60.79605 N	150.13226 W 150.13086 W	S008N005W10 S008N005W10	COp COp
247-60-10110-2050-3005-4019-0010 Moose Pasture Lake	KENAI D-1	60.79898 N	150.13357 W	S008N005W10	COr
247-60-10110-2063	KENAI D-1 KENAI C-1	60.77335 N 60.72725 N	150.22646 W 150.08896 W	S008N005W19 S007N005W01	COs COs
247-60-10110-2080 Mystery Creek	KENAI C-1 KENAI C-1	60.74888 N 60.73361 N	150.24522 W 150.27836 W	S008N006W25 S008N006W35	COp,Kp,Ps,Sp COp,Kp,Sp
247-60-10110-2080-3010	KENAI C-1 KENAI C-1	60.74309 N 60.74051 N	150.27285 W 150.31162 W	S008N006W35 S008N006W34	COp COp
247-60-10110-2080-3010-0010 Moose Lake	KENAI C-1	60.74637 N	150.31469 W	S008N006W34	COr
247-60-10110-2080-3019 Mystery Creek	KENAI C-1 KENAI C-1	60.73361 N 60.54980 N	150.27836 W 150.09382 W	S008N006W35 S005N005W02	COp,Kp,Sp Ks
247-60-10110-2120 Thurman Creek	KENAI C-1 SEWARD C-8	60.64950 N 60.56834 N	150.08830 W 149.94530 W	S007N005W36 S006N004W34	COr COr
247-60-10120 Big Indian Creek	SEWARD D-8 SEWARD D-8	60.92433 N 60.87714 N	149.99918 W 149.94326 W	S010N004W28 S009N004W14	COp,Kp,Pp,Ssr COp,Kp,Pp,Ssr
247-60-10130 Little Indian Creek	SEWARD D-8 SEWARD D-8	60.93390 N 60.91777 N	149.92761 W 149.89830 W	S010N004W26 S010N004W36	COsr,Pp COsr,Pp
247-60-10140 Porcupine Creek	SEWARD D-8 SEWARD D-8	60.92944 N 60.92663 N	149.65826 W 149.67190 W	S010N002W29 S010N002W29	Pp Pp
247-60-10150 Resurrection Creek	SEWARD D-8 SEWARD C-8	60.92395 N 60.70413 N	149.64674 W 149.75512 W	S010N002W28 S007N003W11	CHs,COp,Kpr,Ps,DVp Kr

WATER BODY NUMBER / NAME	MAP SHEET	LAT.	LONG.	PLSS	SPECIES
247-60-10150-2008	SEWARD D-8	60.91549 N	149.64486 W	S010N002W33	Ps,DVr
Cripple Creek	SEWARD D-8	60.91253 N	149.65578 W	S010N002W32	DVr
247-60-10150-2025	SEWARD D-8	60.85361 N	149.63377 W	S009N002W21	COsr,Ksr,Pp,DVr
Palmer Creek	SEWARD D-7	60.85138 N	149.62046 W	S009N002W22	COsr,Ksr,Pp,DVr
247-60-10150-2028	SEWARD D-8	60.84138 N	149.63464 W	S009N002W28	DVr
	SEWARD D-8	60.83585 N	149.64092 W	S009N002W28	DVr
247-60-10150-2051	SEWARD D-8	60.78418 N	149.67742 W	S008N002W17	DVp
Caribou Creek	SEWARD D-8	60.77974 N	149.66929 W	S008N002W17	DVp
247-60-10160	SEWARD D-8	60.92549 N	149.63810 W	S010N002W28	COr,Kp,Pp
Bear Creek	SEWARD D-7	60.91746 N	149.61473 W	S010N002W34	COr,Pp
247-60-10160-2008	SEWARD D-8	60.92332 N	149.63636 W	S010N002W28	COr,Kr
	SEWARD D-8	60.91279 N	149.63554 W	S010N002W33	COr,Kr
247-60-10166	SEWARD D-7	60.90481 N	149.43828 W	S009N001W03	COr
Sunrise Creek	SEWARD D-7	60.90118 N	149.44054 W	S009N001W03	COr
247-60-10170	SEWARD D-7	60.90224 N	149.42784 W	S009N001W03	CHp,COpr,Kpr,Pp,Sp
Sixmile Creek	SEWARD D-7	60.78214 N	149.42449 W	S008N001W15	COsr,Ksr,Pp,Sp
247-60-10170-2029	SEWARD D-7	60.78214 N	149.42449 W	S008N001W15	COsr,Ksr,Pp,Sp
East Fork Sixmile Creek	SEWARD C-7	60.71538 N	149.28464 W	S007N001E09	COsr,Ksr,Pp,Sp
247-60-10170-2029-3026	SEWARD C-7	60.74735 N	149.36272 W	S008N001W36	COsr,Ksr
Silvertip Creek	SEWARD C-7	60.73231 N	149.35767 W	S007N001E06	COsr,Ksr
247-60-10170-2029-3029	SEWARD C-7	60.74133 N	149.35306 W	S008N001E31	COr
	SEWARD C-7	60.73118 N	149.32794 W	S007N001E05	COr
247-60-10170-2029-3031	SEWARD C-7	60.73408 N	149.34221 W	S008N001E31	COr,Kr
	SEWARD C-7	60.73011 N	149.33339 W	S007N001E06	COr,Kr
247-60-10170-2029-3032	SEWARD C-7	60.71538 N	149.28464 W	S007N001E09	COsr,Ksr
Bench Creek	SEWARD C-6	60.69287 N	149.23931 W	S007N001E14	COsr,Ksr
247-60-10170-2029-3033	SEWARD C-7	60.71538 N	149.28464 W	S007N001E09	COsr,Ksr,Sp
Center Creek	SEWARD C-7	60.70609 N	149.25298 W	S007N001E10	COsr,Ksr
247-60-10170-2029-3037	SEWARD C-7	60.72540 N	149.32784 W	S007N001E05	COr
	SEWARD C-7	60.72643 N	149.32165 W	S007N001E05	COr
247-60-10170-2029-3037-0010	SEWARD C-7	60.72567 N	149.32481 W	S007N001E05	COr
247-60-10170-2029-3037-0020	SEWARD C-7	60.72664 N	149.32052 W	S007N001E05	COr

WATER BODY NUMBER / NAME	MAP SHEET	LAT.	LONG.	PLSS	SPECIES
247-60-10170-2029-3041	SEWARD C-7	60.72031 N	149.29235 W	S007N001E04	COsr,Kp,Ps
Granite Creek	SEWARD D-6	60.78429 N	149.22758 W	S008N001E14	COsr
247-60-10170-2029-3041-4030	SEWARD D-6	60.78429 N	149.22758 W	S008N001E14	COr
	SEWARD D-6	60.78966 N	149.20996 W	S008N001E13	COr
247-60-10170-2030	SEWARD D-7	60.78190 N	149.42485 W	S008N001W15	COp,Kp
Canyon Creek	SEWARD C-7	60.73799 N	149.45398 W	S008N001W33	COs,Ks
247-60-10180	SEWARD D-6	60.88367 N	149.15856 W	S009N002E07	Pp,DVp
Seattle Creek	SEWARD D-6	60.87810 N	149.16071 W	S009N002E07	Pp,DVp
247-60-10190	SEWARD D-6	60.85063 N	149.05343 W	S009N002E23	CHp,COp,Ps,Sp,DVp
Ingram Creek	SEWARD D-6	60.83269 N	149.08411 W	S009N002E34	CHp,COp,Ps,DVp
247-60-10190-2002	SEWARD D-6	60.84984 N	149.05364 W	S009N002E23	COr
	SEWARD D-6	60.84703 N	149.06320 W	S009N002E26	COr
247-60-10190-2005	SEWARD D-6	60.84636 N	149.05959 W	S009N002E26	COp,Pp
	SEWARD D-6	60.84120 N	149.04763 W	S009N002E26	Pp
247-60-10190-2005-3010	SEWARD D-6	60.84469 N	149.05616 W	S009N002E26	COr
	SEWARD D-6	60.84044 N	149.06280 W	S009N002E26	COr
247-60-10200	SEWARD D-6	60.83138 N	149.00427 W	S009N003E31	COpr,Sp,DVr
Placer River	SEWARD C-6	60.68992 N	149.04611 W	S007N002E14	COp
247-60-10200-0010	SEWARD C-6	60.69496 N	149.03090 W	S007N002E13	COp
247-60-10200-2006	SEWARD D-6	60.81579 N	149.00791 W	S008N003E06	COp
	SEWARD D-6	60.81182 N	149.01464 W	S008N002E01	COp
247-60-10200-2006-3010	SEWARD D-6	60.81182 N	149.01464 W	S008N002E01	COp
	SEWARD D-6	60.84043 N	149.04599 W	S009N002E26	COr
247-60-10200-2045	SEWARD D-6	60.75838 N	148.99581 W	S008N003E30	COr,Ss
*Luebner Creek	SEWARD D-6	60.75801 N	148.99228 W	S008N003E30	COr,Ss
247-60-10200-2045-0010	SEWARD D-6	60.75748 N	148.98964 W	S008N003E30	COr,Ss
Luebner Lake					
247-60-10200-2100	SEWARD C-6	60.71135 N	149.06956 W	S007N002E10	COp,Sp
	SEWARD C-6	60.70868 N	149.07158 W	S007N002E10	COp,Sp
247-60-10200-2100-0010	SEWARD C-6	60.70444 N	149.07057 W	S007N002E10	COp,Sp
247-60-10210	SEWARD D-6	60.81976 N	148.98850 W	S009N003E31	CHp,COp,Pp,Sp,DVp
Placer River	SEWARD D-6	60.78315 N	149.00903 W	S008N002E13	COp,Pp,Sp,DVp

WATER BODY NUMBER / NAME	MAP SHEET	LAT.	LONG.	PLSS	SPECIES
247-60-10210-2015	SEWARD D-6	60.81084 N	148.97872 W	S008N003E05	COsr,Pp,Ssr
*Explorer Creek	SEWARD D-6	60.79405 N	148.91081 W	S008N003E10	COp,Ss
247-60-10210-2015-0010	SEWARD D-6	60.80979 N	148.96701 W	S008N003E05	COsr,Pp,Ssr
*Upper Explorer Pond					
247-60-10210-2015-0020	SEWARD D-6	60.80625 N	148.94117 W	S008N003E04	COsr,Pp,Ssr
*Lower Explorer Pond					
247-60-10210-2015-0040	SEWARD D-6	60.79960 N	148.91880 W	S008N003E10	COsr,Pp,Ssr
*Upper Explorer Pond					
247-60-10210-2015-0050	SEWARD D-6	60.79289 N	148.90953 W	S008N003E10	COp,Ss
*Boomerang Pond					
247-60-10210-2015-3015	SEWARD D-6	60.80313 N	148.93815 W	S008N003E09	COr
	SEWARD D-6	60.79805 N	148.92122 W	S008N003E10	COr
247-60-10210-2015-3021	SEWARD D-6	60.80201 N	148.92249 W	S008N003E09	COsr
Explorer	SEWARD D-6	60.80026 N	148.92362 W	S008N003E09	COr
247-60-10210-2017	SEWARD D-6	60.80727 N	148.97164 W	S008N003E05	COr
	SEWARD D-6	60.80739 N	148.97055 W	S008N003E05	COr
247-60-10210-2019	SEWARD D-6	60.80525 N	148.97090 W	S008N003E05	COr
	SEWARD D-6	60.80486 N	148.96912 W	S008N003E08	COr
247-60-10210-2021	SEWARD D-6	60.79884 N	148.97870 W	S008N003E08	COsr
	SEWARD D-6	60.80140 N	148.95754 W	S008N003E08	COsr
247-60-10210-2025	SEWARD D-6	60.78799 N	149.00062 W	S008N003E18	CHp,COr,Pp,Sp,DVr
Skookum Creek	SEWARD C-6	60.74944 N	148.92950 W	S008N003E28	COr,DVr
247-60-10210-2025-3003	SEWARD D-6	60.78525 N	148.99673 W	S008N003E18	CHp,COr,Pp,Sp
*Clear Skookum Creek	SEWARD D-6	60.78080 N	148.98245 W	S008N003E18	COr
247-60-10210-2041	SEWARD D-6	60.76672 N	149.00068 W	S008N003E19	COr
	SEWARD D-6	60.76679 N	148.99065 W	S008N003E19	COr
247-60-10220	SEWARD D-6	60.83250 N	148.99374 W	S009N003E31	CHp,COsr,Kp,Pp,Ssr
Portage Creek	SEWARD D-5	60.78515 N	148.83990 W	S008N003E13	CHp,COr,Pp,Ssr
247-60-10220-0010	SEWARD D-5	60.77611 N	148.82047 W	S008N004E19	CHp,COr,Pp,Spr
Portage Lake					
247-60-10220-2009	SEWARD D-6	60.82699 N	148.97617 W	S009N003E31	COsr
	SEWARD D-6	60.86040 N	148.93492 W	S009N003E21	COsr
247-60-10220-2015	SEWARD D-6	60.82086 N	148.95508 W	S009N003E32	CHp,COsr,Pp,Sp
	SEWARD D-6	60.81291 N	148.90908 W	S008N003E03	COsr

WATER BODY NUMBER / NAME	MAP SHEET	LAT.	LONG.	PLSS	SPECIES
247-60-10220-2015-3012	SEWARD D-6	60.81540 N	148.91574 W	S008N003E03	CHp,Pp,Sp
Lower Railroad Creek	SEWARD D-6	60.81080 N	148.90891 W	S008N003E03	CHp,Pp,Sp
247-60-10220-2016	SEWARD D-6	60.81844 N	148.94877 W	S008N003E04	COr,Pp
	SEWARD D-6	60.81363 N	148.94223 W	S008N003E04	COr
247-60-10220-2021	SEWARD D-6	60.81089 N	148.92277 W	S008N003E04	CHp,COs,Pp,Sp
	SEWARD D-6	60.80363 N	148.88622 W	S008N003E11	COs,Sp
247-60-10220-2021-3006	SEWARD D-6	60.80814 N	148.90890 W	S008N003E03	CHs,COsr,Ps,Ssr
	SEWARD D-6	60.79648 N	148.88067 W	S008N003E11	COsr,Ssr
247-60-10220-2021-3010	SEWARD D-6	60.80353 N	148.89315 W	S008N003E10	CHp,COp,Pp
Upper Railroad Pond	SEWARD D-6	60.79857 N	148.88702 W	S008N003E11	CHp,COp,Pp
247-60-10220-2027	SEWARD D-6	60.80521 N	148.92030 W	S008N003E10	CHp,COp,Kp,Pp,Sp
	SEWARD D-5	60.79055 N	148.86992 W	S008N003E14	CHp,COp,Pp,Sp
247-60-10220-2027-3010	SEWARD D-6	60.79646 N	148.90943 W	S008N003E10	CHp,Pp,Ssr
	SEWARD D-6	60.79550 N	148.90697 W	S008N003E10	CHp,Pp,Ssr
247-60-10220-2027-3010-0010	SEWARD D-6	60.79439 N	148.90634 W	S008N003E10	CHs,Ps,Ss
*Five Fingers Pond					
247-60-10220-2027-3014	SEWARD D-6	60.79009 N	148.89508 W	S008N003E15	CHs,COsr,Kp,Pp,Ssr
Williwaw Creek	SEWARD D-5	60.78793 N	148.86080 W	S008N003E13	CHs,COsr,Ssr
247-60-10220-2027-3014-0010	SEWARD D-5	60.78822 N	148.85988 W	S008N003E13	CHps,Ss
*Williwaw Ponds					
247-60-10220-2027-3014-4010	SEWARD D-6	60.78710 N	148.88824 W	S008N003E14	CHs,COp,Ps
South Fork Williwaw Creek	SEWARD D-5	60.78288 N	148.87438 W	S008N003E14	CHs,COp
247-60-10220-2027-3014-4041	SEWARD D-5	60.78876 N	148.87189 W	S008N003E14	CHp,Ss
	SEWARD D-5	60.78883 N	148.87175 W	S008N003E14	CHp,Ss
247-60-10220-2027-3014-4041-0010	SEWARD D-5	60.78899 N	148.87089 W	S008N003E14	CHs,Ss
*Williwaw Ponds					
247-60-10220-2027-3014-4046	SEWARD D-5	60.78932 N	148.86738 W	S008N003E14	CHp,Kp,Ss
	SEWARD D-5	60.78911 N	148.86767 W	S008N003E14	CHp,Kp,Ss
247-60-10220-2027-3014-4046-0010	SEWARD D-5	60.78861 N	148.86758 W	S008N003E14	CHs,Kr,Ss
*Williwaw Ponds					
247-60-10220-2027-3014-4052	SEWARD D-5	60.78773 N	148.86242 W	S008N003E14	CHp,Sp
	SEWARD D-5	60.78786 N	148.86238 W	S008N003E14	CHp,Sp
247-60-10220-2027-3014-4052-0010	SEWARD D-5	60.78843 N	148.86235 W	S008N003E14	CHp,Ss
*Williwaw Ponds					

WATER BODY NUMBER / NAME	MAP SHEET	LAT.	LONG.	PLSS	SPECIES
247-60-10220-2031	SEWARD D-6	60.80309 N	148.91128 W	S008N003E10	COp,Sp
	SEWARD D-6	60.80197 N	148.90960 W	S008N003E10	COp,Sp
247-60-10220-2031-0010	SEWARD D-6	60.80170 N	148.91060 W	S008N003E10	COr,Sr
247-60-10220-2035	SEWARD D-5	60.78753 N	148.82411 W	S008N004E18	CHs,COsr,Ps,Ssr
Placer Creek	SEWARD D-5	60.81254 N	148.78617 W	S008N004E05	COsr,Ssr
247-60-10220-2035-3008	SEWARD D-5	60.79452 N	148.81891 W	S008N004E07	CHs,COp,Sp
	SEWARD D-5	60.78987 N	148.80637 W	S008N004E18	CHs
247-60-10220-2035-3008-4013	SEWARD D-5	60.79512 N	148.80779 W	S008N004E07	COr,Sr
	SEWARD D-5	60.79490 N	148.80484 W	S008N004E08	COr,Sr
247-60-10220-2035-3009	SEWARD D-5	60.79905 N	148.81760 W	S008N004E07	COr
	SEWARD D-5	60.80293 N	148.81140 W	S008N004E07	COr
247-60-10220-2035-3013	SEWARD D-5	60.80217 N	148.80865 W	S008N004E07	CHs,Ps
	SEWARD D-5	60.81093 N	148.80013 W	S008N004E05	CHs,Ps
247-60-10230	SEWARD D-6	60.84357 N	148.99966 W	S009N003E30	CHs,COsr,Kp,Ssr,OUp
Twentymile River	SEWARD D-6	60.97375 N	148.89420 W	S010N003E10	COs
247-60-10230-0010	SEWARD D-5	60.92608 N	148.87289 W	S010N003E26	CHp,COp,Kp,Ssr
247-60-10230-2009	SEWARD D-6	60.85521 N	148.96519 W	S009N003E20	COr
	SEWARD D-6	60.87302 N	148.96068 W	S009N003E17	COr
247-60-10230-2009-3007	SEWARD D-6	60.86762 N	148.95468 W	S009N003E17	COr
	SEWARD D-6	60.86155 N	148.97236 W	S009N003E20	COr
247-60-10230-2022	SEWARD D-6	60.86783 N	148.93578 W	S009N003E16	COr,Ssr
	SEWARD D-6	60.87458 N	148.90055 W	S009N003E15	COr,Ssr
247-60-10230-2024	SEWARD D-6	60.87554 N	148.93607 W	S009N003E16	COp,Spr
	SEWARD D-6	60.89307 N	148.91611 W	S009N003E04	COp,Spr
247-60-10230-2028	SEWARD D-6	60.89922 N	148.90818 W	S009N003E03	CHp,COp,Kp,Spr
Glacier River	SEWARD D-5	60.90980 N	148.81599 W	S010N004E31	CHp,COp,Kp,Spr
247-60-10230-2028-3016	SEWARD D-5	60.90980 N	148.81599 W	S010N004E31	CHp,COp,Ks,Spr
Upper Carmen River	SEWARD D-5	60.88306 N	148.68227 W	S009N004E11	COs
247-60-10230-2028-3016-0010	SEWARD D-5	60.90638 N	148.76910 W	S010N004E32	CHp,COp,Ssr
Carmen Lake					
247-60-10230-2028-3016-4018	SEWARD D-5	60.88818 N	148.76355 W	S009N004E09	COsr,Ssr
South Fork Upper Carmen River	SEWARD D-5	60.86589 N	148.71674 W	S009N004E15	COs,Ss

WATER BODY NUMBER / NAME	MAP SHEET	LAT.	LONG.	PLSS	SPECIES
247-60-10230-2033	SEWARD D-6	60.89907 N	148.92033 W	S009N003E04	COp,Sp
	SEWARD D-6	60.90142 N	148.91628 W	S009N003E04	COp,Sp
247-60-10230-2050	SEWARD D-5	60.94459 N	148.84308 W	S010N003E24	COsr
	SEWARD D-5	60.96179 N	148.78671 W	S010N004E17	COs
247-60-10230-2050-3003	SEWARD D-5	60.94725 N	148.83949 W	S010N003E24	COs
	SEWARD D-5	60.95371 N	148.82276 W	S010N004E18	COs
247-60-10230-2056	SEWARD D-5	60.94967 N	148.84738 W	S010N003E13	COs
	SEWARD D-5	60.96037 N	148.86469 W	S010N003E14	COs
247-60-10232	SEWARD D-6	60.85727 N	149.01276 W	S009N002E24	COpr
	SEWARD D-6	60.85989 N	149.00855 W	S009N002E24	COr
247-60-10232-0910	SEWARD D-6	60.86049 N	149.01441 W	S009N002E24	COr
247-60-10232-2007	SEWARD D-6	60.85838 N	149.01496 W	S009N002E24	COpr
	SEWARD D-6	60.86239 N	149.01752 W	S009N002E24	COr
247-60-10232-2012	SEWARD D-6	60.85989 N	149.00855 W	S009N002E24	COr
	SEWARD D-6	60.85318 N	149.00108 W	S009N003E19	COr
247-60-10232-2012-0030	SEWARD D-6	60.85106 N	148.99806 W	S009N003E19	COr
247-60-10234	SEWARD D-6	60.87344 N	149.03812 W	S009N002E14	COr
	SEWARD D-6	60.87364 N	149.03675 W	S009N002E14	COr
247-60-10234-0010	SEWARD D-6	60.87200 N	149.03440 W	S009N002E14	COr
247-60-10236	SEWARD D-6	60.87365 N	149.03830 W	S009N002E14	COr,DVsr
	SEWARD D-6	60.87408 N	149.03718 W	S009N002E14	COr,DVsr
247-60-10236-0010	SEWARD D-6	60.87550 N	149.03730 W	S009N002E14	COr,DVsr
247-60-10238	SEWARD D-6	60.88300 N	149.04921 W	S009N002E11	COp,Ps
Peterson Creek	SEWARD D-6	60.88982 N	149.04235 W	S009N002E11	Ps
247-60-10238-2002	SEWARD D-6	60.88475 N	149.04698 W	S009N002E11	COr
	SEWARD D-6	60.88287 N	149.04409 W	S009N002E11	COr
247-60-10240	SEWARD D-6	60.89619 N	149.06891 W	S009N002E03	COr
	SEWARD D-6	60.89518 N	149.06625 W	S009N002E03	COr
247-60-10240-0010	SEWARD D-6	60.89682 N	149.06699 W	S009N002E03	COr
Seward Highway MP 85.3 Pond					

WATER BODY NUMBER / NAME	MAP SHEET	LAT.	LONG.	PLSS	SPECIES
247-60-10242	SEWARD D-6	60.90594 N	149.08116 W	S009N002E03	COp
	SEWARD D-6	60.90315 N	149.07651 W	S009N002E03	COp
247-60-10242-0010	SEWARD D-6	60.90280 N	149.07570 W	S009N002E03	COr
247-60-10244	SEWARD D-6	60.90947 N	149.08879 W	S010N002E34	CHp,Pp,DVp
Kern Creek	SEWARD D-6	60.91204 N	149.08051 W	S010N002E34	CHp,Pp,DVp
247-60-10245	SEWARD D-6	60.91481 N	149.10681 W	S010N002E33	COr
	SEWARD D-6	60.91617 N	149.10824 W	S010N002E33	COr
247-60-10245-0010	SEWARD D-6	60.91640 N	149.10940 W	S010N002E33	COr
Seward Highway MP 87 Pond					
247-60-10246	SEWARD D-6	60.92118 N	149.13669 W	S010N002E29	COr
	SEWARD D-6	60.92135 N	149.13633 W	S010N002E29	COr
247-60-10246-0010	SEWARD D-6	60.92198 N	149.13637 W	S010N002E29	COr
247-60-10248	SEWARD D-6	60.92768 N	149.16856 W	S010N002E30	CHp,COsr,Pp
Virgin Creek	SEWARD D-6	60.94844 N	149.14277 W	S010N002E20	COr
247-60-10248-2020	SEWARD D-6	60.93650 N	149.15052 W	S010N002E20	COr
	SEWARD D-6	60.93921 N	149.15011 W	S010N002E20	COr
247-60-10250	SEWARD D-6	60.93756 N	149.18418 W	S010N001E24	CHp,COpr,Kpr,Pp,Sp
Glacier Creek	SEWARD D-6	60.99402 N	149.06512 W	S011N002E34	CHp,COp,Kp,Pp
247-60-10250-2001	SEWARD D-6	60.93780 N	149.17533 W	S010N002E19	COr
	SEWARD D-6	60.93930 N	149.17352 W	S010N002E19	COr
247-60-10250-2003	SEWARD D-6	60.93757 N	149.17425 W	S010N002E19	COr
	SEWARD D-6	60.94051 N	149.16854 W	S010N002E19	COr
247-60-10250-2003-3005	SEWARD D-6	60.93954 N	149.16969 W	S010N002E19	COr
	SEWARD D-6	60.94072 N	149.16915 W	S010N002E19	COr
247-60-10250-2004	SEWARD D-6	60.93755 N	149.16795 W	S010N002E19	COr
	SEWARD D-6	60.93696 N	149.16116 W	S010N002E19	COr
247-60-10250-2007	SEWARD D-6	60.94159 N	149.16462 W	S010N002E19	CHs,COpr,Kpr,Pp,Ss
California Creek	SEWARD D-6	60.98525 N	149.14890 W	S010N002E05	COp,Kp,Pp
247-60-10250-2007-3009	SEWARD D-6	60.95010 N	149.16091 W	S010N002E18	COr
	SEWARD D-6	60.95400 N	149.15773 W	S010N002E18	COr
247-60-10250-2007-3014	SEWARD D-6	60.95524 N	149.15208 W	S010N002E17	COr
	SEWARD D-6	60.95035 N	149.15530 W	S010N002E18	COr

WATER BODY NUMBER / NAME	MAP SHEET	LAT.	LONG.	PLSS	SPECIES
247-60-10250-2007-3017	SEWARD D-6	60.95568 N	149.15221 W	S010N002E17	COp,Kr
	SEWARD D-6	60.96048 N	149.14558 W	S010N002E17	Kr
247-60-10250-2007-3017-0010	SEWARD D-6	60.95900 N	149.14830 W	S010N002E17	COr,Kr
247-60-10250-2007-3017-0030	SEWARD D-6	60.96020 N	149.14610 W	S010N002E17	Kr
247-60-10250-2007-3017-4021	SEWARD D-6	60.95902 N	149.14850 W	S010N002E17	COr,Kr
	SEWARD D-6	60.95916 N	149.14964 W	S010N002E17	COr
247-60-10250-2007-3030	SEWARD D-6	60.96789 N	149.12987 W	S010N002E08	COr
	SEWARD D-6	60.97067 N	149.12688 W	S010N002E08	COr
247-60-10250-2007-3030-0010	SEWARD D-6	60.96840 N	149.13000 W	S010N002E08	COr
247-60-10250-2008	SEWARD D-6	60.94450 N	149.15726 W	S010N002E19	COr
	SEWARD D-6	60.94594 N	149.15419 W	S010N002E19	COr
247-60-10250-2012	SEWARD D-6	60.95416 N	149.13982 W	S010N002E17	COr,Kr
	SEWARD D-6	60.95706 N	149.13409 W	S010N002E17	COr,Kr
247-60-10250-2014	SEWARD D-6	60.96314 N	149.12871 W	S010N002E17	COp
	SEWARD D-6	60.96322 N	149.12539 W	S010N002E17	COp
247-60-10250-2014-3004	SEWARD D-6	60.96322 N	149.12539 W	S010N002E17	COp
	SEWARD D-6	60.96450 N	149.12284 W	S010N002E09	COp
247-60-10250-2018	SEWARD D-6	60.97202 N	149.11604 W	S010N002E09	COpr
	SEWARD D-6	60.98018 N	149.09443 W	S010N002E04	COr
247-60-10250-2018-3007	SEWARD D-6	60.97206 N	149.11471 W	S010N002E09	COr
	SEWARD D-6	60.97559 N	149.10703 W	S010N002E09	COr
247-60-10250-2018-3112	SEWARD D-6	60.97267 N	149.10181 W	S010N002E09	COp
	SEWARD D-6	60.96970 N	149.09892 W	S010N002E09	COp
247-60-10250-2018-3112-0010 *Alyeska Pond	SEWARD D-6	60.96963 N	149.09816 W	S010N002E09	COr
247-60-10250-2018-3130	SEWARD D-6	60.97447 N	149.09724 W	S010N002E09	COpr
	SEWARD D-6	60.97343 N	149.09448 W	S010N002E09	COs
247-60-10250-2018-3132	SEWARD D-6	60.97479 N	149.09617 W	S010N002E09	COr
	SEWARD D-6	60.97473 N	149.09007 W	S010N002E10	COr
247-60-10253	SEWARD D-6	60.94404 N	149.18839 W	S010N001E24	COr,Kr
	SEWARD D-6	60.95137 N	149.17507 W	S010N002E18	COr

WATER BODY NUMBER / NAME	MAP SHEET	LAT.	LONG.	PLSS	SPECIES
247-60-10271	SEWARD D-7	60.94637 N	149.38112 W	S010N001W24	COr
	SEWARD D-7	60.94687 N	149.37794 W	S010N001W24	COr
247-60-10272	SEWARD D-7	60.94922 N	149.39531 W	S010N001W23	COr
	SEWARD D-7	60.94984 N	149.39192 W	S010N001W14	COr
247-60-10272-0010	SEWARD D-7	60.94970 N	149.39120 W	S010N001W14	COr
247-60-10272-2009	SEWARD D-7	60.94999 N	149.39467 W	S010N001W14	COr
	SEWARD D-7	60.95107 N	149.39665 W	S010N001W14	COr
247-60-10278	SEWARD D-7	60.96516 N	149.44318 W	S010N001W10	COr
	SEWARD D-7	60.96543 N	149.44269 W	S010N001W10	COr
247-60-10280	SEWARD D-7	60.97298 N	149.46734 W	S010N001W09	CHs,COp,Ksr,Ps
Bird Creek	SEWARD D-7	60.98421 N	149.44448 W	S010N001W03	CHs,COs,Ksr,Ps
247-60-10280-2008	SEWARD D-7	60.97692 N	149.45490 W	S010N001W09	COp,Ks,Ps
Penguin Creek	SEWARD D-7	60.98898 N	149.37472 W	S010N001W01	COr,Kr
247-60-10290	SEWARD D-7	60.98462 N	149.50226 W	S010N001W05	COp,Kp,Pp
Indian Creek	ANCHORAGE A-7	61.00680 N	149.49871 W	S011N001W32	COp,Kp,Pp
247-60-10310	ANCHORAGE A-8	61.04974 N	149.79549 W	S011N003W15	COr,Pp
Potter Creek	ANCHORAGE A-8	61.05304 N	149.78906 W	S011N003W10	COr,Pp
247-60-10320	ANCHORAGE A-8	61.07593 N	149.83082 W	S011N003W04	CHp,COsr,Ksr,Ps,Sp,DVs
Rabbit Creek	ANCHORAGE A-8	61.09625 N	149.72594 W	S012N003W25	COp,Ps
247-60-10320-2012	ANCHORAGE A-8	61.07608 N	149.82434 W	S011N003W04	COr,Kr
Little Survival Creek	ANCHORAGE A-8	61.06625 N	149.80037 W	S011N003W03	COr,Kr
247-60-10320-2012-3020	ANCHORAGE A-8	61.06415 N	149.80418 W	S011N003W09	COp
	ANCHORAGE A-8	61.06756 N	149.80144 W	S011N003W03	COrs
247-60-10320-2020	ANCHORAGE A-8	61.07794 N	149.82014 W	S011N003W04	COp,Pp,DVr
Little Rabbit Creek	ANCHORAGE A-8	61.08232 N	149.76372 W	S012N003W35	DVr
247-60-10340	ANCHORAGE A-8	61.12407 N	149.97712 W	S012N004W15	COpr,Ksr,Pp,Sp,DVp
Campbell Creek	ANCHORAGE A-8	61.17682 N	149.82365 W	S013N003W33	COr,Ksr,Pp,Sp
247-60-10340-0010	ANCHORAGE A-8	61.13278 N	149.94304 W	S012N004W14	COr,Ksr,Pp,Sr,DVp
Campbell Lake					
247-60-10340-2018	ANCHORAGE A-8	61.15564 N	149.87697 W	S012N003W06	COsr,Kp,Pp,Sp
Little Campbell Creek	ANCHORAGE A-8	61.15324 N	149.86599 W	S012N003W06	COsr,Kp,Sp
247-60-10340-2018-3004	ANCHORAGE A-8	61.15290 N	149.87400 W	S012N003W06	COr
	ANCHORAGE A-8	61.15194 N	149.87389 W	S012N003W06	COr

WATER BODY NUMBER / NAME	MAP SHEET	LAT.	LONG.	PLSS	SPECIES
247-60-10340-2018-3005	ANCHORAGE A-8	61.15324 N	149.86599 W	S012N003W06	COr,Kr,Ss
North Fork Little Campbell Creek	ANCHORAGE A-8	61.15103 N	149.78605 W	S012N003W10	COr
247-60-10340-2018-3005-4011	ANCHORAGE A-8	61.16128 N	149.83608 W	S012N003W05	COr,Kp
	ANCHORAGE A-8	61.15560 N	149.80331 W	S012N003W03	COr
247-60-10340-2018-3005-4031	ANCHORAGE A-8	61.15053 N	149.80619 W	S012N003W09	COr
	ANCHORAGE A-8	61.15100 N	149.80619 W	S012N003W09	COr
247-60-10340-2018-3006	ANCHORAGE A-8	61.15324 N	149.86599 W	S012N003W06	COsr,Sp
South Fork Little Campbell Creek	ANCHORAGE A-8	61.12544 N	149.78868 W	S012N003W15	COr
247-60-10340-2018-3006-4010	ANCHORAGE A-8	61.14567 N	149.84718 W	S012N003W08	COr
	ANCHORAGE A-8	61.14544 N	149.84722 W	S012N003W08	COr
247-60-10340-2018-3006-4151	ANCHORAGE A-8	61.13033 N	149.80083 W	S012N003W15	COr
	ANCHORAGE A-8	61.13391 N	149.77783 W	S012N003W15	COr
247-60-10340-2018-3006-4151-0910	ANCHORAGE A-8	61.13409 N	149.78197 W	S012N003W15	COr
247-60-10340-2020	ANCHORAGE A-8	61.17682 N	149.82365 W	S013N003W33	COp,Ksr,Pp,Sp
South Fork Campbell Creek	ANCHORAGE A-8	61.14972 N	149.72999 W	S012N003W12	Kp
247-60-10340-2020-3054	ANCHORAGE A-8	61.16881 N	149.81179 W	S013N003W33	COr,Kr,Sp
	ANCHORAGE A-8	61.16057 N	149.79890 W	S012N003W03	COr,Kr,Sp
247-60-10340-2020-3054-4031	ANCHORAGE A-8	61.16567 N	149.80192 W	S012N003W03	COr
	ANCHORAGE A-8	61.16437 N	149.79680 W	S012N003W03	COr
247-60-10340-2020-3058	ANCHORAGE A-8	61.16970 N	149.80785 W	S013N003W34	COr,Kr
	ANCHORAGE A-8	61.16970 N	149.80775 W	S013N003W34	COr,Kr
247-60-10340-2020-3065	ANCHORAGE A-8	61.16783 N	149.78343 W	S013N003W34	COr
	ANCHORAGE A-8	61.16773 N	149.76305 W	S013N003W35	COr
247-60-10340-2021	ANCHORAGE A-8	61.17682 N	149.82365 W	S013N003W33	COp,Ksr,Pp,Ss
North Fork Campbell Creek	ANCHORAGE A-8	61.16894 N	149.69414 W	S013N002W31	Ks,Sp
247-80-10005	TYONEK A-2	61.00441 N	150.51156 W	S011N007W34	COr
Miller Creek	KENAI D-2	60.99182 N	150.50675 W	S010N007W03	COr
247-80-10010	KENAI D-2	60.93772 N	150.70738 W	S010N008W21	COsr
Seven Egg Creek	KENAI D-2	60.94804 N	150.56106 W	S010N007W20	COs
247-80-10015	KENAI D-3	60.86853 N	150.86705 W	S009N009W15	COs,DVp
Otter Creek	KENAI D-2	60.89275 N	150.74445 W	S009N008W05	COs,DVp
247-80-10018	KENAI D-3	60.84506 N	150.91886 W	S009N009W29	COr
	KENAI D-3	60.84065 N	150.87359 W	S009N009W28	COr

WATER BODY NUMBER / NAME	MAP SHEET	LAT.	LONG.	PLSS	SPECIES
247-90-10020 Swanson River	KENAI D-3 KENAI D-2	60.80033 N 60.83474 N	151.02521 W 150.44201 W	S008N010W10 S009N007W25	COs,Pp,Sp,DVp COp,Sp,DVp
247-90-10020-0010 Gene Lake	KENAI D-2	60.83444 N	150.47443 W	S009N007W26	COp,Sp,DVp
247-90-10020-0020 Pepper Lake	KENAI D-2	60.84498 N	150.44332 W	S009N007W25	COp,Sp,DVp
247-90-10020-2001 *Salmo Creek	KENAI D-3 KENAI D-3	60.79907 N 60.80221 N	151.01184 W 150.99586 W	S008N010W10 S008N010W11	COp COp
247-90-10020-2001-0010 *Salmo Lake	KENAI D-3	60.80430 N	150.98720 W	S008N010W11	COrp
247-90-10020-2002 *Stormy Lake Outlet Creek	KENAI D-3 KENAI D-3	60.79673 N 60.78983 N	151.01413 W 151.02890 W	S008N010W10 S008N010W15	COsr COsr
247-90-10020-2002-0010 Stormy Lake	KENAI D-3	60.78326 N	151.04166 W	S008N010W16	COr
247-90-10020-2011	KENAI D-3 KENAI D-3	60.76775 N 60.77584 N	151.00380 W 150.98872 W	S008N010W22 S008N010W23	COsr COsr
247-90-10020-2036 Mink Creek	KENAI C-3 KENAI C-3	60.70859 N 60.69254 N	150.86132 W 150.87200 W	S007N009W09 S007N009W16	COsr COr
247-90-10020-2040	KENAI C-3 KENAI C-3	60.71010 N 60.68887 N	150.84939 W 150.81112 W	S007N009W10 S007N009W23	COr,Sp Sp
247-90-10020-2040-3005	KENAI C-3 KENAI C-3	60.70893 N 60.70441 N	150.84876 W 150.82571 W	S007N009W10 S007N009W15	COr COr
247-90-10020-2046	KENAI C-3 KENAI C-3	60.71433 N 60.71828 N	150.84190 W 150.81724 W	S007N009W10 S007N009W11	Sp Sp
247-90-10020-2046-0010 Rainbow Lake	KENAI C-3	60.71971 N	150.80888 W	S007N009W02	Sp
247-90-10020-2051	KENAI C-3 KENAI D-3	60.74498 N 60.75275 N	150.80091 W 150.79642 W	S008N009W35 S008N009W26	COr COr
247-90-10020-2056	KENAI C-3 KENAI C-2	60.74010 N 60.73082 N	150.75098 W 150.74082 W	S008N008W31 S007N008W06	COr COr
247-90-10020-2058 Swan Creek	KENAI C-2 KENAI C-2	60.74391 N 60.72239 N	150.73794 W 150.60015 W	S008N008W31 S007N008W01	COs,Sp Sp
247-90-10020-2058-0010 Campfire Lake	KENAI C-2	60.74305 N	150.60832 W	S008N008W36	COp,Sp

WATER BODY NUMBER / NAME	MAP SHEET	LAT.	LONG.	PLSS	SPECIES
247-90-10020-2058-0020 Little Merganser Lake	KENAI C-2	60.72140 N	150.60377 W	S007N008W01	Sp
247-90-10020-2058-3018	KENAI C-2 KENAI C-2	60.73392 N 60.68783 N	150.65464 W 150.58487 W	S008N008W34 S007N007W19	COs COs
247-90-10020-2058-3018-0008 Sucker Lake	KENAI C-2	60.72027 N	150.67971 W	S007N008W04	COs
247-90-10020-2058-3018-0010 Canoe Lake	KENAI C-2	60.71805 N	150.69277 W	S007N008W09	COs
247-90-10020-2058-3018-0020	KENAI C-2	60.70943 N	150.69443 W	S007N008W09	COs
247-90-10020-2058-3018-0030	KENAI C-2	60.70804 N	150.68443 W	S007N008W09	COs
247-90-10020-2058-3018-0040 Contact Lake	KENAI C-2	60.70166 N	150.67443 W	S007N008W15	COs
247-90-10020-2058-3018-0050 Martin Lake	KENAI C-2	60.69555 N	150.65193 W	S007N008W15	COs
247-90-10020-2058-3018-0060 Spruce Lake	KENAI C-2	60.68444 N	150.64165 W	S007N008W23	COs
247-90-10020-2058-3018-0070 Trout Lake	KENAI C-2	60.68027 N	150.61471 W	S007N008W24	COs
247-90-10020-2058-3018-0080 Gavia Lake	KENAI C-2	60.69082 N	150.60054 W	S007N008W13	COs
247-90-10020-2058-3018-0090 Konchanee Lake	KENAI C-2	60.69333 N	150.58193 W	S007N007W18	COs
247-90-10020-2061 Snag Creek	KENAI D-2 KENAI D-2	60.76764 N 60.77388 N	150.71144 W 150.71059 W	S008N008W20 S008N008W20	COr COr
247-90-10020-2064	KENAI D-2 KENAI D-2	60.77424 N 60.79065 N	150.64013 W 150.56336 W	S008N008W23 S008N007W18	COp COp
247-90-10020-2064-0010 Leaf Lake	KENAI D-2	60.79583 N	150.55915 W	S008N007W08	COp
247-90-10020-2068	KENAI D-2 KENAI D-2	60.78522 N 60.82505 N	150.63561 W 150.53796 W	S008N008W14 S009N007W33	COp,Sp,DVp COp,Sp,DVp
247-90-10020-2068-0010 Campers Lake	KENAI D-2	60.81916 N	150.54637 W	S008N007W05	COp,Sp,DVp

WATER BODY NUMBER / NAME	MAP SHEET	LAT.	LONG.	PLSS	SPECIES
247-90-10020-2068-0020 Swanson Lake	KENAI D-2	60.83054 N	150.52193 W	S009N007W33	COp,Sp,DVp
247-90-10030 Bishop Creek	KENAI D-3 KENAI C-4	60.78497 N 60.69304 N	151.07795 W 151.26189 W	S008N010W17 S007N011W17	COs,Ps,Ss,DVp COs,Ss,DVp
247-90-10030-0010 Bishop Lake	KENAI C-4	60.69027 N	151.21723 W	S007N011W16	COs,Ss,DVp
247-90-10030-0020	KENAI C-4	60.69027 N	151.24001 W	S007N011W17	COs,Ss,DVp
247-90-10030-0030 Parsons Lake	KENAI C-4	60.69722 N	151.26140 W	S007N011W17	COs,Ss,DVp
247-90-10030-2016	KENAI C-3 KENAI C-4	60.74038 N 60.73646 N	151.11090 W 151.14642 W	S008N010W31 S008N011W35	COs,Ss COs,Ss
247-90-10030-2016-0010	KENAI C-4	60.73027 N	151.13279 W	S007N011W01	COs,Ss
247-90-10030-2016-0020	KENAI C-4	60.74277 N	151.14835 W	S008N011W35	COs,Ss
247-90-10030-2029	KENAI C-4 KENAI C-4	60.70567 N 60.70389 N	151.14097 W 151.13795 W	S007N011W12 S007N011W13	Sp Sp
247-90-10030-2032	KENAI C-4 KENAI C-4	60.70895 N 60.72933 N	151.15563 W 151.16962 W	S007N011W11 S007N011W02	COp,Sp COp,Sp
247-90-10030-2032-0010 Daniels Lake	KENAI C-4	60.73278 N	151.18946 W	S007N011W03	COs,Ss
247-90-10030-2041	KENAI C-4 KENAI C-4	60.68701 N 60.68579 N	151.22124 W 151.22254 W	S007N011W21 S007N011W21	COp,Ss COp,Ss
247-90-10030-2041-0010 *Duck Lake	KENAI C-4	60.68194 N	151.22696 W	S007N011W21	COr,Ss
247-90-10200-2051-0010	KENAI D-3	60.75450 N	150.79490 W	S008N009W26	COr
248-10-10002 Sunday Creek	ILIAMNA B-2 ILIAMNA B-3	59.44636 N 59.48789 N	153.74219 W 153.82787 W	S008S026W32 S008S027W14	CHs,COpr,Ps,Sp,ACp CHs,Ps,ACp
248-10-10002-2010	ILIAMNA B-3 ILIAMNA B-3	59.44781 N 59.44884 N	153.75718 W 153.75723 W	S008S026W30 S008S026W30	COr COr
248-10-10002-2014	ILIAMNA B-3 ILIAMNA B-3	59.44876 N 59.44932 N	153.76007 W 153.76023 W	S008S026W30 S008S026W30	COr COr

WATER BODY NUMBER / NAME	MAP SHEET	LAT.	LONG.	PLSS	SPECIES
248-10-10002-2030	ILIAMNA B-3	59.45964 N	153.78402 W	S008S027W25	COr
	ILIAMNA B-3	59.46075 N	153.78451 W	S008S027W25	COr
248-10-10002-2060	ILIAMNA B-3	59.47572 N	153.80653 W	S008S027W24	COr
	ILIAMNA B-3	59.47446 N	153.80183 W	S008S027W24	COr
248-10-10002-2071	ILIAMNA B-3	59.47981 N	153.80884 W	S008S027W13	COr
	ILIAMNA B-3	59.47960 N	153.80890 W	S008S027W13	COr
248-10-10008	ILIAMNA C-3	59.52449 N	153.78140 W	S007S026W31	CHs,Ps
	ILIAMNA C-3	59.51842 N	153.77591 W	S008S026W06	CHs,Ps
248-10-10010	ILIAMNA C-3	59.52404 N	153.78893 W	S007S027W36	CHp,Pp
	ILIAMNA C-3	59.51854 N	153.85131 W	S008S027W03	CHp,Pp
248-10-10020	ILIAMNA C-3	59.54190 N	153.86820 W	S007S027W27	CHs,COs,Ps,Sp,ACp
	ILIAMNA C-3	59.51328 N	153.91178 W	S008S027W05	CHs,COs,Ps,Sp,ACp
248-10-10030	ILIAMNA C-3	59.55017 N	153.82270 W	S007S027W23	CHs,COs,Ps,ACp
	ILIAMNA C-3	59.58887 N	153.82914 W	S007S027W11	CHs,COs,Ps,ACp
248-10-10040	ILIAMNA C-2	59.54857 N	153.73108 W	S007S026W20	CHs,COr,Ps,Sp,ACp
*Brown's Peak Creek	ILIAMNA C-2	59.59266 N	153.69295 W	S007S026W03	CHs,Ps,Ss,ACp
248-10-10040-2031	ILIAMNA C-2	59.56139 N	153.72573 W	S007S026W21	COr
	ILIAMNA C-2	59.56257 N	153.72525 W	S007S026W21	COr
248-10-10050	ILIAMNA C-2	59.55195 N	153.63088 W	S007S026W24	Ps,ACp
	ILIAMNA C-2	59.58439 N	153.61839 W	S007S026W12	Pp,ACp
248-20-10030	ILIAMNA C-2	59.62189 N	153.67971 W	S006S026W27	CHp
	ILIAMNA C-2	59.61112 N	153.73109 W	S006S026W32	CHp
248-20-10040	ILIAMNA C-2	59.63427 N	153.71238 W	S006S026W28	CHs,COs,Ps,ACp
*Cottonwood Creek	ILIAMNA C-3	59.64825 N	153.77057 W	S006S026W19	CHs,COs,Ps,ACp
248-20-10040-2005	ILIAMNA C-2	59.63544 N	153.71937 W	S006S026W21	CHs,COs,Ps,ACp
	ILIAMNA C-3	59.61987 N	153.77269 W	S006S026W31	CHs,COs,Ps,ACp
248-20-10060	ILIAMNA C-2	59.63602 N	153.53085 W	S006S025W21	CHs,COp,Kp,Ps,Sp,ACp
Y-Valley Creek	ILIAMNA C-2	59.67237 N	153.54804 W	S006S025W09	COr
248-20-10060-2020	ILIAMNA C-2	59.65507 N	153.53024 W	S006S025W16	COr
	ILIAMNA C-2	59.66391 N	153.52290 W	S006S025W15	COr
248-20-10060-2020-3030	ILIAMNA C-2	59.66391 N	153.52290 W	S006S025W15	COr
	ILIAMNA C-2	59.66390 N	153.52282 W	S006S025W15	COr
248-20-10067	ILIAMNA C-2	59.73449 N	153.44933 W	S005S025W24	CHp,COp,Pp,Sp
	ILIAMNA C-2	59.73412 N	153.46099 W	S005S025W24	CHp,COp,Pp,Sp

WATER BODY NUMBER / NAME	MAP SHEET	LAT.	LONG.	PLSS	SPECIES
248-20-10068	ILIAMNA C-2	59.73735 N	153.45282 W	S005S025W13	CHs
	ILIAMNA C-2	59.73770 N	153.46130 W	S005S025W13	CHs
248-20-10070	ILIAMNA D-2	59.77241 N	153.45548 W	S005S025W01	CHs,Ps,ACp
	ILIAMNA D-2	59.77892 N	153.52326 W	S005S025W03	CHs,Ps,ACp
248-20-10080	ILIAMNA D-2	59.78630 N	153.45132 W	S004S024W32	CHs,COs,Ps,ACp
Iniskin River	ILIAMNA D-2	59.83966 N	153.46429 W	S004S024W07	CHs,COs,Ps,ACp
248-20-10080-2002	ILIAMNA D-2	59.80204 N	153.46197 W	S004S024W30	CHp
	ILIAMNA D-2	59.80369 N	153.45649 W	S004S024W29	CHp
248-20-10090	ILIAMNA C-1	59.73406 N	153.34937 W	S005S024W22	CHs,Ps
Portage Creek	ILIAMNA D-1	59.77283 N	153.30237 W	S005S024W02	CHs,Ps
248-20-10100	ILIAMNA C-1	59.72801 N	153.34390 W	S005S024W22	CHs,Ps
Right Arm Creek	ILIAMNA C-1	59.73230 N	153.32676 W	S005S024W23	CHs,Ps
248-30-10010	ILIAMNA C-1	59.66696 N	153.32113 W	S006S024W11	CHs,COp,Ps
Bowser Creek	ILIAMNA C-1	59.69283 N	153.30491 W	S006S024W02	CHs,Ps
248-30-10020	ILIAMNA C-1	59.68362 N	153.13402 W	S006S023W02	CHs,COp,Ps
Brown Creek	ILIAMNA C-1	59.70640 N	153.14886 W	S005S023W35	CHs,Ps

WATER BODY NAME / NUMBER	MAP SHEET	LAT.	LONG.	PLSS	SPECIES
*27 Mile Slough	CORDOVA B-4	60.38208 N	145.44104 W	C017S001W20	COp,Sp
212-20-10110	CORDOVA B-4	60.44599 N	145.12699 W	C016S001E36	COsr,Sp
*Aialik Lake	BLYING SOUND D-8	59.90721 N	149.73852 W	S003S003W23	Sp
232-40-10230-0020					
*Airplane Creek	SEWARD D-4	60.85501 N	148.36554 W	S009N006E22	Pp
224-10-14290	SEWARD D-4	60.85809 N	148.35801 W	S009N006E22	Pp
*Airport Creek	SEWARD A-7	60.12836 N	149.41156 W	S001N001W35	CHs
231-30-10080-2003	SEWARD A-7	60.13297 N	149.41811 W	S001N001W34	CHs
*Allen Creek	CORDOVA C-6	60.66845 N	146.02468 W	C014S005W12	CHp,Ps
221-20-10370	CORDOVA C-6	60.67343 N	146.04462 W	C014S005W11	CHp,Ps
*Alyeska Pond	SEWARD D-6	60.96963 N	149.09816 W	S010N002E09	COr
247-60-10250-2018-3112-0010					
*Amherst River	ANCHORAGE A-3	61.05053 N	147.92838 W	S011N009E18	Ps
223-30-13190	ANCHORAGE A-3	61.03944 N	147.89788 W	S011N009E17	Ps
*Anderson Beach Lake	SELDOVIA A-5	59.17405 N	151.70906 W	S011S014W31	COp,Pp,Sp,DVp
242-10-10200-0010					
*Anderson Beach Lake Creek	SELDOVIA A-5	59.16433 N	151.69739 W	S012S014W06	COr,Ps,Sp,DVp
242-10-10200	SELDOVIA A-5	59.18269 N	151.70925 W	S011S014W31	Ps
*Anderson Creek	SEWARD A-3	60.06461 N	148.01775 W	S001S008E26	COr,Ps,Sp
226-40-16670	SEWARD A-3	60.06503 N	148.01644 W	S001S008E26	Sp
*Anderson Lake	ANCHORAGE C-7	61.62052 N	149.33660 W	S018N001E30	COr
247-50-10300-0055					
*Ariadne Cove Creek	SELDOVIA B-2	59.47350 N	150.50535 W	S008S007W20	Ps
232-22-10010	SELDOVIA B-2	59.47109 N	150.49820 W	S008S007W20	Ps
*Aurora Lagoon Creek	SELDOVIA C-3	59.69380 N	151.09973 W	S005S011W35	COs,Ps
241-14-10540	SELDOVIA C-3	59.69349 N	151.06127 W	S005S010W31	COs,Ps
*Backout Creek	SEWARD D-4	60.94565 N	148.31239 W	S010N006E24	Ps
224-10-14230	SEWARD D-4	60.94331 N	148.31347 W	S010N006E24	Ps
*Backyard Creek	SEWARD D-2	60.89975 N	147.38151 W	S009N012E06	CHp,Psp
222-20-12242	SEWARD D-1	60.90420 N	147.37207 W	S009N012E05	CHp,Pp
*Bad Creek	SEWARD D-3	60.93051 N	147.75492 W	S010N010E30	Pp
222-30-12830	SEWARD D-3	60.93172 N	147.75900 W	S010N010E30	Pp

WATER BODY NAME / NUMBER	MAP SHEET	LAT.	LONG.	PLSS	SPECIES
*Bainbridge	SEWARD A-4	60.20463 N	148.29703 W	S001N007E06	CHs,COpr,Kp,Ps,Ss
226-20-16300	SEWARD A-4	60.19856 N	148.30304 W	S001N007E06	CHs,COpr,Kp,Ps,Ss
*Bainbridge Lake	SEWARD A-4	60.19586 N	148.30753 W	S001N007E07	CHs,COr,Kp,Pp,Ssr
226-20-16300-0010					
*Bar Creek	CORDOVA C-6	60.54526 N	146.07763 W	C015S005W27	Ps
228-30-18540	CORDOVA C-6	60.54053 N	146.06968 W	C015S005W26	Ps
*Barge Creek	SEWARD D-5	60.78418 N	148.56726 W	S008N005E15	CHp,Pp
224-10-14450	SEWARD D-5	60.77830 N	148.58017 W	S008N005E16	CHp,Pp
*Barnes Creek	SEWARD B-3	60.31255 N	147.76293 W	S003N010E32	Pp
226-20-16970	SEWARD B-3	60.30833 N	147.75983 W	S003N010E32	Pp
*Barren Creek	SEWARD D-4	60.96276 N	148.30933 W	S010N006E13	Pp
224-10-14200	SEWARD D-4	60.97073 N	148.30376 W	S010N006E12	Pp
*Bass Creek	TYONEK A-4	61.14803 N	151.44840 W	S012N012W08	CHr,COpr,Kpr,Pp,Spr,ALp,PCp
247-20-10010-2040	TYONEK A-4	61.24225 N	151.44547 W	S013N012W04	COr,Kr
*Bates Creek	CORDOVA B-7	60.45666 N	146.36300 W	C016S006W30	CHp,Ps
228-20-18330	CORDOVA B-7	60.46019 N	146.37340 W	C016S007W24	CHp,Ps
*Beach River	SEWARD A-1	60.01963 N	147.37297 W	S002S012E10	COr,Ps
227-30-17780	SEWARD A-2	60.01260 N	147.49688 W	S002S011E12	COr
*Bear Cape Creek	CORDOVA B-8	60.35704 N	146.64244 W	C017S008W33	Pp
228-60-18160	CORDOVA B-8	60.36249 N	146.64424 W	C017S008W29	Pp
*Bear Glacier Lake	BLYING SOUND D-7	59.95343 N	149.52285 W	S002S001W31	Ss
231-20-13500-0010					
*Beartrap Creek	CORDOVA D-6	60.75422 N	145.97472 W	C013S004W08	CHs,Ps,Sp
221-30-10480	CORDOVA D-6	60.76406 N	145.95484 W	C013S004W04	Ps
*Beaver Creek	CORDOVA B-7	60.32608 N	146.56770 W	C018S008W11	CHs,Ps
228-60-18070	CORDOVA B-7	60.31418 N	146.52546 W	C018S007W18	CHs,Ps
*Behymer Creek	SEWARD A-2	60.03055 N	147.57507 W	S002S011E04	CHs,Ps
227-10-17170	SEWARD A-2	60.02757 N	147.56347 W	S002S011E04	CHs,Ps
*Bench Mark Creek	SEWARD D-1	60.99873 N	147.20936 W	C010S011W17	CHs,Ps
222-10-12130	ANCHORAGE A-1	61.00148 N	147.20256 W	C010S011W16	CHs,Ps
*Berger Bay Left Creek	SELDOVIA B-2	59.34431 N	150.73218 W	S010S009W01	Ps
232-15-10280	SELDOVIA B-2	59.33785 N	150.71503 W	S010S009W01	Ps

WATER BODY NAME / NUMBER	MAP SHEET	LAT.	LONG.	PLSS	SPECIES
*Berger Bay Right Creek	SELDOVIA B-2	59.33195 N	150.73665 W	S010S009W02	Ps
232-15-10270	SELDOVIA B-2	59.32667 N	150.72439 W	S010S009W12	Ps
*Bettles Creek	SEWARD D-4	60.95109 N	148.32737 W	S010N006E14	CHp,Pp
224-10-14220	SEWARD D-4	60.94064 N	148.35909 W	S010N006E22	CHp,Pp
*Billy's Creek	SEWARD D-1	60.96718 N	147.28168 W	S010N012E11	CHp,COr,Pp,Spr,CTr,DVp
222-10-12180	SEWARD D-1	60.97380 N	147.31180 W	S010N012E10	CHp,COr,Pp,Spr,DVp
*Bjorn Creek 1	SEWARD A-3	60.08484 N	147.93698 W	S001S009E17	Pp
226-40-16650	SEWARD A-3	60.09618 N	147.93640 W	S001S009E17	Pp
*Bjorn Creek 2	SEWARD A-3	60.08365 N	147.94005 W	S001S009E17	Ps
226-40-16652	SEWARD A-3	60.08500 N	147.95195 W	S001S009E17	Ps
*Black Bear Creek	SEWARD D-2	60.90444 N	147.71103 W	S009N010E05	CHp,Psp
222-30-12760	SEWARD D-2	60.90603 N	147.69142 W	S009N010E04	CHp,Pp
*Blackstone Creek	SEWARD D-4	60.75440 N	148.45515 W	S008N006E30	CHp,Pp
224-10-14510	SEWARD C-4	60.74495 N	148.45321 W	S008N006E32	CHp,Pp
*Bligh Creek	CORDOVA D-8	60.82976 N	146.72005 W	C012S008W18	Ps
221-40-11080	CORDOVA D-8	60.82521 N	146.73982 W	C012S009W13	Ps
*Boardwalk Creek	CORDOVA D-8	60.88726 N	146.69858 W	C011S008W29	Ps
221-50-11040	CORDOVA D-8	60.88304 N	146.69253 W	C011S008W29	Ps
*Bog Creek	SELDOVIA D-3	59.92394 N	150.82606 W	S003S009W16	COp
241-14-10645-2081	SELDOVIA D-3	59.92607 N	150.83275 W	S003S009W09	COp
*Boomerang Pond	SEWARD D-6	60.79289 N	148.90953 W	S008N003E10	COp,Ss
247-60-10210-2015-0050					
*Borodkin Creek	CORDOVA D-8	60.88524 N	146.63222 W	C011S008W27	Ps
221-40-11000	CORDOVA D-8	60.88941 N	146.62933 W	C011S008W27	Ps
*Boulder Creek	BLYING SOUND D-8	59.77045 N	149.93488 W	S005S004W03	COp
232-30-10244	BLYING SOUND D-8	59.77647 N	149.93627 W	S005S004W03	COp
*Bridge Creek	CORDOVA D-8	60.89015 N	146.69684 W	C011S008W29	Ps
221-50-11050	CORDOVA D-8	60.88391 N	146.68813 W	C011S008W29	Ps
*Brizgaloff Creek	SEWARD B-3	60.31629 N	148.12149 W	S003N008E30	CHs,Ps
226-20-16230	SEWARD B-3	60.31218 N	148.12123 W	S003N008E31	CHs,Ps
*Brown Bear Creek	CORDOVA B-8	60.42777 N	146.63742 W	C017S008W04	CHs,COp,Ps,CTp,DVpr
228-50-18190	CORDOVA B-7	60.41700 N	146.60299 W	C017S008W03	CHs,COp,Ps,CTp,DVpr

WATER BODY NAME / NUMBER	MAP SHEET	LAT.	LONG.	PLSS	SPECIES
*Brown Creek	CORDOVA D-8	60.88066 N	146.69722 W	C011S008W29	Pp
221-50-11030	CORDOVA D-8	60.88030 N	146.69285 W	C011S008W29	Pp
*Brown's Peak Creek	ILIAMNA C-2	59.54857 N	153.73108 W	S007S026W20	CHs,COr,Ps,Sp,ACp
248-10-10040	ILIAMNA C-2	59.59266 N	153.69295 W	S007S026W03	CHs,Ps,Ss,ACp
*Bruin Bay Right Hand Creek	ILIAMNA B-4	59.37527 N	154.13131 W	S009S029W23	CHs
243-50-10040	ILIAMNA B-4	59.38905 N	154.12805 W	S009S029W23	CHs
*Bruin Bay River	ILIAMNA B-4	59.37460 N	154.13963 W	S009S029W27	CHs,COp,Ps,Sp,SHp
243-50-10050	ILIAMNA B-4	59.39185 N	154.24624 W	S009S030W13	CHs,COp,Ps,Ss
*Busby Creek	CORDOVA D-8	60.84690 N	146.77435 W	C012S009W11	Ps
221-40-11130	CORDOVA D-8	60.84280 N	146.77676 W	C012S009W11	Ps
*Cabin Creek	SEWARD B-1	60.25551 N	147.18478 W	S002N013E22	CHp,COr,Pp,DVp
227-20-17464	SEWARD A-1	60.24941 N	147.15810 W	S002N013E23	CHp,COr,Pp,DVp
*Calvert Creek	SEWARD A-3	60.10747 N	147.96757 W	S001S009E07	CHp,Ps
226-40-16610	SEWARD A-3	60.10099 N	147.97286 W	S001S009E07	CHp,Ps
*Campbell Creek	SEWARD D-1	60.88376 N	147.27121 W	S009N012E11	Ps
222-10-12990	SEWARD D-1	60.87947 N	147.27511 W	S009N012E11	Ps
*Cannery Creek	ANCHORAGE A-2	61.01547 N	147.51756 W	S011N011E28	CHp,Ps
222-50-12410	ANCHORAGE A-2	61.01803 N	147.50916 W	S011N011E28	CHp,Ps
*Canyon Creek	SEWARD D-2	60.93948 N	147.69541 W	S010N010E21	CHsp,Pp
222-30-12790	SEWARD D-2	60.93934 N	147.68436 W	S010N010E21	CHp,Pp
*Carlsen Creek	CORDOVA C-7	60.71310 N	146.28469 W	C013S006W28	CHs,Ps
221-30-10540	CORDOVA C-7	60.71986 N	146.27660 W	C013S006W22	CHs,Ps
*Carol Creek	ANCHORAGE B-7	61.34640 N	149.56693 W	S015N002W36	COr
247-50-10150-2024	ANCHORAGE B-7	61.34224 N	149.56638 W	S015N002W36	COr
*Carr Creek	SEWARD B-1	60.26353 N	147.11148 W	S002N013E13	CHp,Ps
227-20-17660	SEWARD B-1	60.25282 N	147.12834 W	S002N013E24	CHp,Ps
*Cataract Creek	CORDOVA D-6	60.75574 N	146.03869 W	C013S005W12	CHs,Ps
221-30-10490	CORDOVA D-6	60.76170 N	146.00992 W	C013S004W07	CHs
*Cathead Creek	SEWARD B-3	60.28377 N	147.84252 W	S002N009E11	CHp,Ps
226-20-16990	SEWARD B-3	60.28028 N	147.84041 W	S002N009E11	CHp,Ps
*Cedar Bay North	CORDOVA C-6	60.56572 N	146.00340 W	C015S004W18	Ps
228-30-18580	CORDOVA C-6	60.55834 N	145.98617 W	C015S004W19	Ps

WATER BODY NAME / NUMBER	MAP SHEET	LAT.	LONG.	PLSS	SPECIES
*Cedar Bay West	CORDOVA C-6	60.54672 N	146.03740 W	C015S005W24	CHp,Pp
228-30-18555	CORDOVA C-6	60.53992 N	146.03539 W	C015S005W25	CHp,Pp
*Cedar Creek	SEWARD D-1	60.97616 N	147.37469 W	S010N012E08	CHp,Psp
222-20-12290	SEWARD D-1	60.97836 N	147.36096 W	S010N012E08	CHp,Pp
*Chalmers River	SEWARD A-1	60.22284 N	147.27019 W	S002N013E31	CHs,COs,Ps
227-20-17410	SEWARD A-1	60.21784 N	147.22784 W	S002N013E32	CHs,COs,Ps
*Chasm Creek	SEWARD D-4	60.86801 N	148.31052 W	S009N006E13	Pp
224-10-14270	SEWARD D-4	60.86997 N	148.31326 W	S009N006E13	Pp
*Chenega Creek	SEWARD B-3	60.33119 N	148.01015 W	S003N008E23	Pp
226-20-16280	SEWARD B-3	60.32752 N	148.02442 W	S003N008E26	Pp
*Chenik Creek	ILIAMNA A-4	59.21670 N	154.14398 W	S011S029W15	COp,Sp,ACp
243-30-10200	ILIAMNA A-4	59.20954 N	154.18957 W	S011S029W20	COr,Spr,ACp
*Chicken Creek	SEWARD A-3	60.01725 N	147.94211 W	S002S009E08	Pp
226-40-16750	SEWARD A-3	60.01379 N	147.95063 W	S002S009E08	Pp
*Chimevisky Creek	SEWARD B-4	60.47676 N	148.18882 W	S005N007E35	CHp,Pp
224-40-14960	SEWARD B-4	60.47244 N	148.19150 W	S004N007E02	CHp,Pp
*China Poot Creek	SELDOVIA C-4	59.55074 N	151.24061 W	S007S012W24	Ps
241-15-10370	SELDOVIA C-4	59.54971 N	151.23680 W	S007S012W24	Ps
*Chugach Bay Creek	SELDOVIA A-5	59.18433 N	151.63183 W	S011S014W34	Ps
242-20-10190	SELDOVIA A-5	59.18333 N	151.65194 W	S011S014W33	Ps
*Clam Beach	BLYING SOUND D-3	59.88281 N	147.75508 W	S003S010E28	CHs,COp,Ps
227-10-17056	BLYING SOUND D-1 & D-2	59.87431 N	147.73354 W	S003S010E33	CHs,COp,Ps
*Clamdiggers Creek	CORDOVA C-6	60.58176 N	145.93908 W	C015S004W09	CHp,Ps,CTsr
228-30-18620	CORDOVA C-6	60.57306 N	145.92616 W	C015S004W15	CHp,Ps,CTsr
*Claw Creek	SEWARD A-4	60.21388 N	148.20746 W	S002N007E34	CHp,Ps
226-20-16320	SEWARD A-4	60.20458 N	148.21627 W	S001N007E03	CHp,Ps
*Clay Creek	SELDOVIA D-3	59.98248 N	150.77439 W	S002S009W23	COs,Ss,DVp
241-14-10645-2131	SELDOVIA D-2	59.98224 N	150.69977 W	S002S008W20	COs,Ss,DVp
*Clean Creek	SEWARD D-5	60.79026 N	148.56638 W	S008N005E15	CHp,Pp
224-10-14440	SEWARD D-5	60.78885 N	148.57045 W	S008N005E16	CHp,Pp
*Clear Creek	SEWARD A-7	60.15101 N	149.41719 W	S001N001W26	CHs,COsr,Pprs
231-30-10080-2010-3029	SEWARD A-7	60.15851 N	149.42584 W	S001N001W22	CHs,COs

WATER BODY NAME / NUMBER	MAP SHEET	LAT.	LONG.	PLSS	SPECIES
*Clear Skookum Creek	SEWARD D-6	60.78525 N	148.99673 W	S008N003E18	CHp,COr,Pp,Sp
247-60-10210-2025-3003	SEWARD D-6	60.78080 N	148.98245 W	S008N003E18	COr
*Clearwater Lake Fork	SELDOVIA D-3	59.89739 N	150.81045 W	S003S009W22	COs
241-14-10645-2060-3010	SELDOVIA D-3	59.88707 N	150.79536 W	S003S009W27	COs
*Clemence Creek	SEWARD B-3	60.44655 N	147.97664 W	S004N008E12	CHs,Ps
225-30-15160	SEWARD B-3	60.44308 N	147.97292 W	S004N008E13	CHs,Ps
*Clemence River	SEWARD B-3	60.44890 N	147.97032 W	S004N008E12	COr,Ps
225-30-15163	SEWARD B-3	60.44697 N	147.96737 W	S004N009E07	COr,Ps
*Clock Creek	SEWARD C-2	60.68959 N	147.38477 W	S007N012E20	Pp
222-40-12970	SEWARD C-2	60.68773 N	147.38116 W	S007N012E20	Pp
*Cloudman Creek	CORDOVA D-8	60.84617 N	146.72790 W	C012S008W07	Ps
221-40-11110	CORDOVA D-8	60.84752 N	146.73342 W	C012S009W12	Ps
*Coal Creek	ANCHORAGE C-7	61.65475 N	149.47576 W	S018N001W16	COr,Kr
247-41-10100-2313	ANCHORAGE C-7	61.66154 N	149.46672 W	S018N001W09	COsr
*Cochrane Creek	SEWARD C-4	60.61429 N	148.42957 W	S006N006E17	CHp,Psp,Sp,DVp
224-10-14610	SEWARD C-4	60.60772 N	148.42372 W	S006N006E17	CHp,Pp,Sp,DVp
*Cochrane Lagoon	SEWARD C-4	60.61624 N	148.42188 W	S006N006E16	Ss
224-10-14610-2005-0010					
*Coho Creek	CORDOVA C-7	60.68620 N	146.42635 W	C014S007W03	COsr,Psr,CTp
221-30-10640	CORDOVA C-7	60.72511 N	146.46157 W	C013S007W21	COr
*Comeback Creek	SEWARD D-2	60.92632 N	147.72078 W	S010N010E29	CHp,Pp
222-30-12780	SEWARD D-2	60.92589 N	147.69708 W	S010N010E28	CHp,Pp
*Comfort Creek	CORDOVA C-6	60.70951 N	146.07020 W	C013S005W26	CHs,Ps
221-30-10460	CORDOVA C-6	60.70978 N	146.03653 W	C013S005W25	CHs,Ps
*Complex Creek	ANCHORAGE A-2	61.02492 N	147.65642 W	S011N010E22	CHp,Pp
222-50-12565	ANCHORAGE A-2	61.03073 N	147.65246 W	S011N010E22	CHp,Pp
*Comstock Creek	SEWARD C-3	60.53637 N	148.05234 W	S005N008E09	Ps
225-20-15040	SEWARD C-3	60.53891 N	148.04344 W	S005N008E09	Ps
*Concealed Creek	SEWARD D-2	60.89223 N	147.69579 W	S009N010E04	Ps
222-30-12750	SEWARD D-2	60.89538 N	147.69044 W	S009N010E04	Ps
*Confusion Creek	VALDEZ A-7	61.07765 N	146.55313 W	C009S008W24	CHs,Ps
221-60-11300	VALDEZ A-7	61.07020 N	146.53959 W	C009S007W19	CHs,Ps

WATER BODY NAME / NUMBER	MAP SHEET	LAT.	LONG.	PLSS	SPECIES
*Cook Creek	CORDOVA B-7	60.45973 N	146.53674 W	C016S007W19	CHs,Ps
228-40-18280	CORDOVA B-7	60.43963 N	146.55721 W	C016S008W36	CHs,Ps
*Corner Creek	CORDOVA C-6	60.52661 N	146.17238 W	C015S005W31	Ps
228-30-18480	CORDOVA C-6	60.52056 N	146.16673 W	C015S005W31	Ps
*Cottonwood Creek	ILIAMNA C-2	59.63427 N	153.71238 W	S006S026W28	CHs,COs,Ps,ACp
248-20-10040	ILIAMNA C-3	59.64825 N	153.77057 W	S006S026W19	CHs,COs,Ps,ACp
*Cowpen Creek	ANCHORAGE A-2	61.04672 N	147.51982 W	S011N011E16	CHp,COp,Ps,Ssr,CTp,DVp
222-50-12420	ANCHORAGE A-2	61.05262 N	147.48824 W	S011N011E10	CHp,COp,Ps,Ssr,CTp,DVp
*Cowpen Lake	ANCHORAGE A-2	61.04948 N	147.49957 W	S011N011E16	CHp,COp,Pp,Ssr,CTp,DVp
222-50-12420-0010					
*Coyote Creek	ANCHORAGE C-7	61.64785 N	149.58533 W	S018N002W14	COsr
247-41-10100-2299	ANCHORAGE C-7	61.65840 N	149.56868 W	S018N002W12	COr
*Crescent River	ANCHORAGE A-3	61.03301 N	147.93567 W	S011N009E19	Ps
223-30-13170	ANCHORAGE A-3	61.03199 N	147.92982 W	S011N009E19	Ps
*Crowberry Creek	TALKEETNA B-2	62.36234 N	150.71139 W	S026N008W11	COr
247-41-10200-2053-3150-4060-5026-6011	TALKEETNA B-2	62.36932 N	150.71608 W	S026N008W02	COr
*Cub Creek	CORDOVA B-7	60.40475 N	146.33976 W	C017S006W07	Ps
228-20-18380	CORDOVA B-7	60.39611 N	146.35062 W	C017S006W18	Ps
*Culross Creek 1	SEWARD C-4	60.63594 N	148.20499 W	S006N007E03	CHp,Pp
224-30-14770	SEWARD C-4	60.63994 N	148.20455 W	S006N007E03	CHp,Pp
*Culross Creek 2	SEWARD C-4	60.62938 N	148.20974 W	S006N007E10	CHp,Pp
224-30-14780	SEWARD C-4	60.63325 N	148.21814 W	S006N007E03	CHp,Pp
*Culross Creek 3	SEWARD C-4	60.62559 N	148.20731 W	S006N007E10	CHp,Pp
224-30-14790	SEWARD C-4	60.61525 N	148.21224 W	S006N007E15	CHp,Pp
*Culvert Creek	TYONEK A-4	61.13026 N	151.33033 W	S012N012W13	COr,Kr,Ps
247-20-10010-2030-3006	TYONEK A-4	61.16292 N	151.34236 W	S012N012W02	COr
*Cup Cove Creek	BLYING SOUND C-8	59.66695 N	149.94900 W	S006S004W10	Ps
232-30-10200	BLYING SOUND C-8	59.66777 N	149.94908 W	S006S004W10	Ps
*Curran Creek	SEWARD B-1	60.33709 N	147.08906 W	S003N014E19	Pp
227-20-17600	SEWARD B-1	60.33487 N	147.08309 W	S003N014E19	Pp
*Cutthroat Creek	CORDOVA D-7	60.81827 N	146.45625 W	C012S007W22	Ps
221-40-10952	CORDOVA D-7	60.81915 N	146.46257 W	C012S007W22	Ps

WATER BODY NAME / NUMBER	MAP SHEET	LAT.	LONG.	PLSS	SPECIES
*Dans Creek	CORDOVA B-7	60.40383 N	146.37670 W	C017S007W12	CHs,Ps
228-20-18360	CORDOVA B-7	60.39866 N	146.40095 W	C017S007W14	CHs
*Day Harbor Creek	SEWARD A-6	60.05411 N	149.06532 W	S001S002E35	CHp,Pp
233-30-10060	SEWARD A-6	60.06194 N	149.04796 W	S001S002E26	CHp,Pp
*Dead Creek	SEWARD D-2	60.92087 N	147.72319 W	S010N010E29	CHp,Pp
222-30-12770	SEWARD D-2	60.92448 N	147.70430 W	S010N010E29	CHp,Pp
*Deep Water Creek	SEWARD C-4	60.50839 N	148.37170 W	S005N006E22	Ps
224-40-14910	SEWARD C-4	60.50970 N	148.37627 W	S005N006E22	Ps
*Deer Creek	CORDOVA B-8	60.39118 N	146.70980 W	C017S009W13	CHs,COr,Ps
228-50-18170	CORDOVA B-8	60.37909 N	146.69433 W	C017S008W19	CHs,Ps
*Delectable Creek	SELDOVIA C-1	59.63345 N	150.26605 W	S006S006W26	COr,Ps,Ss
232-23-10390	SELDOVIA C-1	59.64887 N	150.23146 W	S006S006W24	Ss
*Delight Creek	SELDOVIA C-1	59.53384 N	150.34091 W	S007S006W32	COs,Ks,Ps,Sp
232-23-10100	SELDOVIA C-1	59.56325 N	150.25906 W	S007S006W14	Sp
*Delta Creek	ANCHORAGE A-2	61.00512 N	147.40411 W	S011N012E31	CHs,Ps
222-20-12335	ANCHORAGE A-2	61.01104 N	147.38815 W	S011N012E30	CHs,Ps
*Derelict Creek	CORDOVA B-7	60.45178 N	146.28016 W	C016S006W28	Pp
228-20-18410	CORDOVA B-7	60.45722 N	146.27700 W	C016S006W28	Pp
*Derickson Creek	SEWARD D-3	60.87679 N	147.83327 W	S009N009E15	CHp,Psp
222-30-12890	SEWARD D-3	60.87891 N	147.85036 W	S009N009E10	CHp,Pp
*Desire Creek	SELDOVIA C-1	59.58135 N	150.28961 W	S007S006W10	COs,Ps,Sp
232-23-10120	SELDOVIA C-1	59.58765 N	150.26647 W	S007S006W11	COs,Ps,Sp
*Desire Lake	SELDOVIA C-1	59.59665 N	150.25267 W	S007S006W02	Ss
232-23-10120-0010					
*Discher Creek	SEWARD C-3	60.53866 N	148.08529 W	S005N008E08	CHp,Ps
225-20-15020	SEWARD C-3	60.53859 N	148.09651 W	S005N008E08	CHp,Ps
*Dogfish Left Hand Creek	SELDOVIA B-5	59.25038 N	151.86086 W	S011S015W06	CHs,Ps
241-40-10320	SELDOVIA B-5	59.25780 N	151.82654 W	S011S015W04	CHs
*Dogfish Left Left Hand Creek	SELDOVIA B-5	59.25013 N	151.86343 W	S011S015W06	CHs,Ps
241-40-10325	SELDOVIA B-5	59.26775 N	151.86705 W	S010S015W31	CHs,Ps
*Donaldson Creek	CORDOVA D-8	60.98868 N	146.69415 W	C010S008W20	CHs,Ps
221-50-11200	CORDOVA D-8	60.99017 N	146.67308 W	C010S008W20	CHs,Ps

WATER BODY NAME / NUMBER	MAP SHEET	LAT.	LONG.	PLSS	SPECIES
*Doubtful Creek	SEWARD A-4	60.03973 N	148.19047 W	S001S007E35	Ps
226-50-16510	SEWARD A-4	60.04229 N	148.17224 W	S001S007E36	Ps
*Dry Creek	SEWARD B-1	60.31321 N	147.16289 W	S003N013E34	CHp,Pp
227-20-17546	SEWARD B-1	60.31206 N	147.15922 W	S003N013E35	CHp,Pp
*Duck Lake	KENAI C-4	60.68194 N	151.22696 W	S007N011W21	COr,Ss
247-90-10030-2041-0010					
*Durkee Creek	CORDOVA C-6	60.62474 N	145.97458 W	C014S004W29	Ps
221-20-10280	CORDOVA C-6	60.62778 N	145.97450 W	C014S004W29	Ps
*Eaglek Creek	SEWARD D-3	60.93708 N	147.75048 W	S010N010E19	CHp,Pp
222-30-12810	SEWARD D-3	60.94445 N	147.77620 W	S010N009E24	CHp,Pp
*East Finger Creek	SEWARD C-4	60.56543 N	148.34349 W	S006N006E35	CHp,Pp
224-40-14840	SEWARD C-4	60.56945 N	148.34467 W	S006N006E35	CHp,Pp
*East Twin Creek	SEWARD C-3	60.70826 N	147.92165 W	S007N009E08	Ps
222-30-12940	SEWARD C-3	60.70474 N	147.91735 W	S007N009E08	Ps
*Eikelberg Creek	SEWARD D-1	60.93256 N	147.32727 W	S010N012E28	CHp,Pp
222-10-12210	SEWARD D-1	60.93722 N	147.32159 W	S010N012E21	CHp,Pp
*Eleshansky Creek	SEWARD B-3	60.46175 N	148.08024 W	S004N008E04	CHp,Ps
225-30-15102	SEWARD B-3	60.46282 N	148.08122 W	S004N008E04	CHp,Ps
*Elf Creek	SEWARD D-1	60.94779 N	147.19367 W	C011S011W04	CHp,Pp
222-10-12100	SEWARD D-1	60.95802 N	147.19623 W	C010S011W33	CHp,Pp
*Elizabeth Creek	SELDOVIA A-5	59.15321 N	151.80151 W	S012S015W10	COp
242-10-10270	SELDOVIA A-5	59.17029 N	151.80817 W	S012S015W04	COp
*Elizabeth Lake	SELDOVIA A-5	59.15453 N	151.80384 W	S012S015W09	COpr
242-10-10270-0010					
*Emerald Creek	SEWARD D-1	60.95033 N	147.02027 W	C011S010W04	Ps
222-10-12010	SEWARD D-1	60.95001 N	147.01121 W	C011S010W04	Ps
*English Creek	CORDOVA B-8	60.28702 N	146.67001 W	C018S008W20	Ps
228-60-18030	CORDOVA B-8	60.28239 N	146.66916 W	C018S008W29	Ps
*Entry Creek	SEWARD D-4	60.80978 N	148.34795 W	S008N006E02	Pp
224-10-14340	SEWARD D-4	60.81079 N	148.35347 W	S008N006E02	Pp
*EOD Creek	ANCHORAGE B-8	61.30722 N	149.82131 W	S014N003W16	COr
247-50-10095	ANCHORAGE B-8	61.31014 N	149.79775 W	S014N003W15	COp

WATER BODY NAME / NUMBER	MAP SHEET	LAT.	LONG.	PLSS	SPECIES
*Erb Creek	SEWARD B-4	60.37695 N	148.15126 W	S003N007E01	CHp,Pp
226-20-16040	SEWARD B-4	60.37273 N	148.16762 W	S003N007E01	CHp,Pp
*Etches Creek	CORDOVA B-7	60.36431 N	146.48845 W	C017S007W29	CHs,Ps
228-60-18110	CORDOVA B-7	60.35898 N	146.45580 W	C017S007W28	CHs,Ps
*Evans Creek	SEWARD A-3	60.12256 N	147.90701 W	S001S009E04	Ps
226-40-16640	SEWARD A-3	60.11799 N	147.90592 W	S001S009E04	Ps
*Evelyn Creek	TALKEETNA C-2	62.55198 N	150.52295 W	S028N007W02	COp
247-41-10200-2381-3161-4087	TALKEETNA C-2	62.56916 N	150.56912 W	S029N007W27	COr
*Ewan Creek	SEWARD B-4	60.39659 N	148.16526 W	S004N007E36	CHp,Psp,Sp
226-20-16030	SEWARD B-4	60.39770 N	148.17730 W	S004N007E35	CHp,Pp,Sp
*Exit Creek	SEWARD A-7	60.19308 N	149.58909 W	S001N002W11	Ps
231-30-10080-2075	SEWARD A-7	60.19326 N	149.59189 W	S001N002W10	Ps
*Explorer Creek	SEWARD D-6	60.81084 N	148.97872 W	S008N003E05	COsr,Pp,Ssr
247-60-10210-2015	SEWARD D-6	60.79405 N	148.91081 W	S008N003E10	COp,Ss
*FAA Creek	CORDOVA B-7	60.45510 N	146.26746 W	C016S006W27	Ps
228-20-18408	CORDOVA B-7	60.45749 N	146.26748 W	C016S006W27	Ps
*Falls Creek	BLYING SOUND D-3	59.99427 N	147.98471 W	S002S008E24	CHp,Ps
226-40-16730	BLYING SOUND D-3	59.99383 N	147.96157 W	S002S009E19	CHp,Pp
*Fast Creek	ANCHORAGE C-8	61.64197 N	149.64092 W	S018N002W21	COr
247-41-10100-2295	ANCHORAGE C-8	61.66811 N	149.63956 W	S018N002W09	COr
*Fidalgo Delta	CORDOVA D-6	60.87086 N	146.18736 W	C011S005W31	CHs,Ps
221-40-10850	CORDOVA D-6	60.88232 N	146.17023 W	C011S005W30	CHs,Ps
*Fidalgo River	CORDOVA D-6	60.87322 N	146.18953 W	C011S005W31	CHs,Ps
221-40-10860	CORDOVA D-6	60.89684 N	146.13662 W	C011S005W21	CHs,Ps
*Fin Creek	SEWARD D-1	60.92563 N	147.29631 W	S010N012E27	Pp
222-10-12200	SEWARD D-1	60.93303 N	147.29619 W	S010N012E27	Pp
*Fish Creek	CORDOVA D-7	60.84074 N	146.38327 W	C012S007W12	CHs,Ps
221-40-10890	CORDOVA D-7	60.85662 N	146.37223 W	C012S006W06	CHs,Pp
*Five Fingers Pond	SEWARD D-6	60.79439 N	148.90634 W	S008N003E10	CHs,Ps,Ss
247-60-10220-2027-3010-0010					
*Fletcher Creek	SEWARD D-2	60.90812 N	147.39473 W	S010N012E31	Pp
222-20-12250	SEWARD D-2	60.91106 N	147.39138 W	S010N012E31	Pp

WATER BODY NAME / NUMBER	MAP SHEET	LAT.	LONG.	PLSS	SPECIES
*Fourth of July Creek (K-Bay)	SELDOVIA B-5	59.43789 N	151.79997 W	S008S015W34	Ps
241-11-10680	SELDOVIA B-5	59.41983 N	151.77703 W	S009S015W03	Pp
*Fox Farm Creek	SELDOVIA D-3	59.79468 N	150.90435 W	S004S009W30	Ps
241-14-10625-2006	SELDOVIA D-3	59.79385 N	150.89907 W	S004S009W31	Ps
*Gene Creek	TYONEK D-1	61.76427 N	150.05378 W	S019N004W05	COsr,Ksr
247-41-10200-2120-3018	TYONEK C-1	61.74301 N	150.02777 W	S019N004W17	COr
*Gilbert Creek	SEWARD C-4	60.64394 N	148.35976 W	S006N006E02	Pp
224-10-14640	SEWARD C-4	60.63918 N	148.35969 W	S006N006E02	Pp
*Gilmour Creek	SEWARD B-1	60.27243 N	147.18941 W	S002N013E09	CHp,Pp
227-20-17480	SEWARD B-1	60.27099 N	147.17425 W	S002N013E10	CHp,Pp
*Goat Creek	SEWARD B-8	60.32178 N	149.87546 W	S003N003W30	COp,Sp,DVp
244-30-10010-2158-3032	SEWARD B-8	60.29651 N	149.88495 W	S002N004W01	COp,Sp,DVp
*Golden Lagoon	SEWARD D-3	60.96520 N	148.00028 W	S010N008E10	CHp,Pp,Sp
223-30-13100	SEWARD D-3	60.96112 N	147.99217 W	S010N008E14	CHp,Pp
*Golden River	SEWARD D-3	60.96697 N	147.99572 W	S010N008E11	Ps
223-30-13110	SEWARD D-3	60.96606 N	147.98176 W	S010N008E11	Ps
*Good Creek	SEWARD D-3	60.93459 N	147.75632 W	S010N010E30	CHp,Pp
222-30-12825	SEWARD D-3	60.93791 N	147.76736 W	S010N009E24	CHp,Pp
*Goose Creek	CORDOVA B-7	60.41191 N	146.31285 W	C017S006W08	CHs,Ps
228-20-18390	CORDOVA B-7	60.40817 N	146.29971 W	C017S006W08	CHs,Ps
*Goose Meadows	CORDOVA B-4	60.44786 N	145.26553 W	C016S001E32	COs,CTs
212-10-10010-2047-3051	CORDOVA B-4	60.47313 N	145.24831 W	C016S001E20	CTs
*Gorge Creek	VALDEZ A-7	61.07692 N	146.49535 W	C009S007W20	CHs,Ps
221-60-11310	VALDEZ A-7	61.06389 N	146.47840 W	C009S007W28	CHs,Ps
*Granite Cove	SEWARD D-1	60.98773 N	147.17094 W	C010S011W22	CHp,Pp
222-10-12080	SEWARD D-1	60.99113 N	147.17293 W	C010S011W22	CHp,Pp
*Granite Creek	SEWARD D-2	60.93179 N	147.38822 W	S010N012E30	CHp,Pp
222-20-12270	SEWARD D-1	60.94112 N	147.36749 W	S010N012E20	CHp,Pp
*Gravel Creek	SEWARD D-1	60.96088 N	147.28203 W	S010N012E14	Pp
222-10-12190	SEWARD D-1	60.96142 N	147.28508 W	S010N012E14	Pp
*Graveyard Creek	SEWARD B-1	60.33135 N	147.21445 W	S003N013E21	Pp
227-20-17560	SEWARD B-1	60.33668 N	147.20235 W	S003N013E21	Pp

WATER BODY NAME / NUMBER	MAP SHEET	LAT.	LONG.	PLSS	SPECIES
*Gravina Point Creek	CORDOVA C-7	60.63844 N	146.26591 W	C014S006W22	Ps
221-30-10400	CORDOVA C-7	60.64012 N	146.25209 W	C014S006W22	Ps
*Green Island Creek	SEWARD B-2	60.29311 N	147.38059 W	S002N012E04	CHp,Pp,CTp,DVp
227-20-17880	SEWARD B-2	60.27154 N	147.40999 W	S002N012E08	CHp,Pp,CTp,DVp
*Gregorieff Creek	VALDEZ A-7	61.01932 N	146.60505 W	C010S008W11	CHs,COp,Psr
221-50-11230	VALDEZ A-7	61.00532 N	146.58064 W	C010S008W13	CHs,Ps
*Greystone Creek	SEWARD C-4	60.51639 N	148.43742 W	S005N006E17	CHp,Pp
224-40-14900	SEWARD C-4	60.51080 N	148.45739 W	S005N006E19	CHp,Pp
*Grouse Creek	SEWARD A-7	60.19192 N	149.37601 W	S001N001W12	COsr,Pp,Ss
231-30-10080-2010-3065-4114	SEWARD A-7	60.24173 N	149.36556 W	S002N001W25	COr
*Gumboot Creek	SEWARD B-3	60.47417 N	147.99717 W	S005N008E35	CHp,COsr,Pp,Sr,CTr,DVr
225-30-15070	SEWARD B-3	60.48692 N	148.00554 W	S005N008E35	Sr,CTp
*Halferty Creek	SEWARD C-4	60.71566 N	148.41780 W	S007N006E09	CHs,Pp,Sp
224-10-14540	SEWARD C-4	60.70436 N	148.43376 W	S007N006E08	CHp,Pp
*Halibut Cove Lagoon Creek	SELDOVIA C-4	59.56147 N	151.19778 W	S007S011W20	Pp
241-15-10450	SELDOVIA C-4	59.55337 N	151.18150 W	S007S011W20	Pp
*Halverson Creek	SEWARD A-3	60.11731 N	148.11422 W	S001S008E05	CHp,Pp
226-40-16281	SEWARD A-3	60.11186 N	148.11482 W	S001S008E05	CHp,Pp
*Hana Creek	SEWARD C-3	60.51681 N	148.01511 W	S005N008E15	CHs,Ps
225-20-15050	SEWARD C-3	60.51677 N	148.01583 W	S005N008E15	CHs,Ps
*Hanley Creek	SEWARD B-5	60.45967 N	148.65569 W	S004N005E06	Pp
224-40-14890	SEWARD B-5	60.45660 N	148.65735 W	S004N005E07	Pp
*Harris Bay Creek	BLYING SOUND C-8	59.73886 N	149.84665 W	S005S003W18	CHs,COs,Ps,Sp
232-30-10273	BLYING SOUND D-8	59.76388 N	149.83786 W	S005S003W08	CHs,COs,Ps
*Harrison Lagoon	SEWARD D-4	60.99116 N	148.19846 W	S010N007E03	CHp,Pp
224-10-14140	SEWARD D-4	60.99693 N	148.20013 W	S011N007E34	CHp,Pp
*Hatchery Creek	CORDOVA C-5	60.58706 N	145.64932 W	C015S002W07	COs,Ss
212-10-10050-2250	CORDOVA C-5	60.58723 N	145.62974 W	C015S002W08	COs,Ss
*Hayden Creek	SEWARD A-3	60.03701 N	147.91378 W	S002S009E04	CHs,Ps
226-40-16768	SEWARD A-3	60.03432 N	147.91443 W	S002S009E04	CHs,Ps
*Hd/N Jackpot Creek	SEWARD B-4	60.36525 N	148.24469 W	S003N007E09	Pp
226-20-16090	SEWARD B-4	60.36539 N	148.24472 W	S003N007E09	Pp

WATER BODY NAME / NUMBER	MAP SHEET	LAT.	LONG.	PLSS	SPECIES
*Heather Creek	CORDOVA D-8	60.99358 N	146.97189 W	C010S010W22	Ps
222-10-12030	CORDOVA D-8	60.99456 N	146.95448 W	C010S010W14	Ps
*Herring Bay	SEWARD B-3	60.43938 N	147.78736 W	S004N010E18	CHp,Pp
226-10-16982	SEWARD B-3	60.43584 N	147.79233 W	S004N010E18	CHp,Pp
*Herring Pete Bay Left Creek	SELDOVIA B-2	59.37485 N	150.69266 W	S009S008W30	Ps
232-15-10320	SELDOVIA B-2	59.37632 N	150.68557 W	S009S008W19	Ps
*Herring Pete Bay Right Creek	SELDOVIA B-2	59.37318 N	150.69624 W	S009S008W30	Ps
232-15-10310	SELDOVIA B-2	59.37079 N	150.68148 W	S009S008W30	Ps
*High Creek	SEWARD D-3	60.87849 N	147.82056 W	S009N009E11	Pp
222-30-12880	SEWARD D-3	60.88033 N	147.82022 W	S009N009E11	Pp
*Hogan Bay	SEWARD A-3	60.20942 N	147.76010 W	S001N010E05	CHp,Ps
226-30-16810	SEWARD A-3	60.21109 N	147.75315 W	S001N010E05	CHp,Ps
*Hogg Creek	SEWARD A-4	60.08906 N	148.18478 W	S001S007E13	CHp,Psp,Sp
226-50-16530	SEWARD A-4	60.09163 N	148.16680 W	S001S007E13	CHp,Pp
*Holyoke Creek	ANCHORAGE A-3	61.16231 N	147.88898 W	S012N009E05	Ps
223-30-13270	ANCHORAGE A-3	61.16187 N	147.89413 W	S012N009E05	Ps
*Home Cove Creek Left	SELDOVIA B-2	59.39962 N	150.69773 W	S009S008W18	Ps
232-15-10360	SELDOVIA B-2	59.40080 N	150.69625 W	S009S008W18	Ps
*Home Cove Creek Right	SELDOVIA B-2	59.39491 N	150.68509 W	S009S008W18	Ps
232-15-10350	SELDOVIA B-2	59.39858 N	150.67819 W	S009S008W17	Ps
*Horseshoe Creek	SEWARD A-3	60.01911 N	147.93680 W	S002S009E08	CHp,Psp
226-40-16760	SEWARD A-3	60.01683 N	147.92899 W	S002S009E08	CHp,Pp
*Hummer Creek	SEWARD D-4	60.90737 N	148.32140 W	S010N006E36	CHp,Pp
224-10-14250	SEWARD D-4	60.91079 N	148.33347 W	S010N006E35	CHp,Pp
*Hunt Creek	TYONEK A-4	61.15758 N	151.44342 W	S012N012W05	COr,Kr
247-20-10010-2040-3017	TYONEK A-4	61.20808 N	151.46677 W	S013N012W20	Kr
*Hyde Creek	CORDOVA C-5	60.55778 N	145.84310 W	C015S004W24	Pp
228-10-18660	CORDOVA C-5	60.56111 N	145.83949 W	C015S004W13	Pp
*Irish Creek	CORDOVA D-7	60.75500 N	146.43409 W	C013S007W10	CHs,COp,Ps,CTp
221-40-10760	CORDOVA C-7	60.73642 N	146.42885 W	C013S007W15	Ps
*Island Creek	SELDOVIA B-4	59.29299 N	151.14575 W	S010S011W21	CHs,COs,Ps
242-42-10430	SELDOVIA B-4	59.31590 N	151.14281 W	S010S011W16	CHs,COs,Ps

WATER BODY NAME / NUMBER	MAP SHEET	LAT.	LONG.	PLSS	SPECIES
*Jackpot #2 Creek	SEWARD B-4	60.35587 N	148.26273 W	S003N007E17	CHp,Psp
226-20-16120	SEWARD B-4	60.34768 N	148.26814 W	S003N007E17	CHp,Pp
*Jackson Creek	SEWARD B-4	60.32501 N	148.27781 W	S003N007E29	CHsp,Psp,Ssr
226-20-16130	SEWARD B-4	60.32265 N	148.30982 W	S003N007E30	CHp,Pp,Sp
*James Lagoon River	SELDOVIA C-2	59.58581 N	150.41132 W	S007S007W11	CHs,COs,Ps
232-23-10260	SELDOVIA C-2	59.60970 N	150.41545 W	S006S007W35	COp,Pp
*Japanese Creek Tributary 1	SEWARD A-7	60.14388 N	149.44232 W	S001N001W27	COr
231-30-10080-2021-3004-4051	SEWARD A-7	60.14433 N	149.44662 W	S001N001W28	COr
*Japanese Creek Tributary 2	SEWARD A-7	60.14187 N	149.43614 W	S001N001W27	COr,Ps
231-30-10080-2021-3004	SEWARD A-7	60.14428 N	149.44292 W	S001N001W27	Ps
*Jason Creek	TALKEETNA B-3	62.33625 N	151.33145 W	S026N011W16	COp
247-41-10200-2053-3170-4057-5009	TALKEETNA B-3	62.34106 N	151.38453 W	S026N011W18	COr
*Joe's Creek	ILIAMNA A-4	59.10724 N	154.25570 W	S012S030W25	COr
243-20-10050-2005	ILIAMNA A-4	59.08930 N	154.25454 W	S012S030W36	COr
*Johnson Cove Creek	CORDOVA D-8	60.98123 N	146.69657 W	C010S008W20	Ps
221-50-11197	CORDOVA D-8	60.98697 N	146.68564 W	C010S008W20	Ps
*Johnson Creek	SEWARD A-3	60.12518 N	148.12321 W	S001S008E05	CHp,Psp,Sp
226-40-16269	SEWARD A-4	60.12374 N	148.12704 W	S001S008E05	CHp,Pp,Sp
*Johnstone Creek	CORDOVA B-8	60.47264 N	146.62842 W	C016S008W21	Ps
228-50-18230	CORDOVA B-7	60.45350 N	146.62197 W	C016S008W27	Ps
*Jonah Creek	ANCHORAGE A-2	61.01166 N	147.67699 W	S011N010E28	CHs,Ps,Sp
222-50-12580	SEWARD D-2	60.99188 N	147.71310 W	S010N010E05	CHp,Pp
*Juania Creek	CORDOVA B-8	60.40414 N	146.70505 W	C017S009W12	CHs,COp,Ps
228-50-18180	CORDOVA B-8	60.40310 N	146.67412 W	C017S008W07	CHs,Ps
*Junction Creek	SEWARD B-3	60.37110 N	147.99526 W	S003N008E12	CHp,Pp
226-20-16180	SEWARD B-3	60.36473 N	148.00070 W	S003N008E11	CHp,Pp
*Kake Creek	SEWARD B-3	60.28333 N	148.03103 W	S002N008E10	Pp
226-20-16270	SEWARD B-3	60.29999 N	148.02874 W	S003N008E34	Pp
*Katelnikoff Creek	CORDOVA D-8	60.84991 N	146.70747 W	C012S008W06	Ps
221-40-11120	CORDOVA D-8	60.85107 N	146.71714 W	C012S008W06	Ps
*Kaydas Creek	VALDEZ A-7	61.12470 N	146.49632 W	C008S007W33	Ps
221-60-11500	VALDEZ A-7	61.12725 N	146.51925 W	C008S007W32	Ps

WATER BODY NAME / NUMBER	MAP SHEET	LAT.	LONG.	PLSS	SPECIES
*Kelez Creek	SEWARD A-1	60.20895 N	147.30167 W	S001N012E01	CHp,Ps
227-20-17400	SEWARD A-1	60.20492 N	147.27941 W	S001N012E01	CHp,Ps
*Keta Creek	CORDOVA D-6	60.86780 N	146.17718 W	C011S005W31	CHs,Ps,Ssr
221-40-10830	CORDOVA D-6	60.88120 N	146.15254 W	C011S005W29	Ssr
*Kingfisher Lake	SELDOVIA B-4	59.43517 N	151.45731 W	S008S013W35	COsr,Ssr
241-16-10040-2013-0010					
*Kiniklik Creek	SEWARD D-2	60.85053 N	147.62247 W	S009N010E23	Pp
222-20-12690	SEWARD D-2	60.85403 N	147.62418 W	S009N010E23	Pp
*Kirkwood Creek	CORDOVA D-7	60.82402 N	146.43381 W	C012S007W14	CHs,Ps
221-40-10940	CORDOVA D-7	60.83787 N	146.44684 W	C012S007W10	CHs
*Kompkoff Creek	SEWARD B-4	60.36300 N	148.26575 W	S003N007E08	CHp,Pp
226-20-16100	SEWARD B-4	60.36453 N	148.27574 W	S003N007E08	CHp,Pp
*Kononoff Creek	SEWARD B-3	60.29446 N	148.11416 W	S002N008E05	Pp
226-20-16250	SEWARD B-3	60.29635 N	148.10067 W	S002N008E05	Pp
*Koyuktolik (Dogfish) Bay Head End	SELDOVIA A-5	59.23912 N	151.81270 W	S011S015W09	CHs,Ps
241-40-10300	SELDOVIA A-5	59.24581 N	151.78618 W	S011S015W03	CHs,Ps
*Krause Creek	CORDOVA D-8	60.94901 N	146.68315 W	C011S008W05	Ps
221-50-11180	CORDOVA D-8	60.95809 N	146.67539 W	C010S008W32	Ps
*Lafayette River	ANCHORAGE A-3	61.06113 N	147.91126 W	S011N009E07	Ps
223-30-13210	ANCHORAGE A-3	61.05445 N	147.88760 W	S011N009E08	Ps
*Larsen Creek	SEWARD A-3	60.05062 N	148.06761 W	S001S008E34	Ps
226-40-16690	SEWARD A-3	60.04768 N	148.07092 W	S001S008E33	Ps
*Latouche Island	BLYING SOUND D-3	59.99455 N	147.98645 W	S002S008E24	CHp,Pp
226-40-16720	BLYING SOUND D-3	59.98715 N	147.97916 W	S002S009E19	CHp,Pp
*Levshakoff Creek	VALDEZ A-8	61.02359 N	146.64620 W	C010S008W04	CHs,Ps
221-50-11210	VALDEZ A-8	61.00583 N	146.63326 W	C010S008W15	CHs,Ps
*Lighthouse Creek	CORDOVA B-8	60.25135 N	146.65748 W	C019S008W05	Pp
228-60-18000	CORDOVA B-8	60.25647 N	146.64191 W	C019S008W04	Pp
*Little Martin River	CORDOVA B-2	60.39705 N	144.61121 W	C017S004E13	COp,Sp,CTp,DVp
212-20-10020-2061	CORDOVA B-2	60.39853 N	144.52508 W	C017S005E16	COp,Sp,CTp,DVp
*Logging Camp Creek	SEWARD D-4	60.82864 N	148.41977 W	S009N006E32	CHp,Pp
224-10-14350	SEWARD D-4	60.82981 N	148.41565 W	S009N006E32	CHp,Pp

WATER BODY NAME / NUMBER	MAP SHEET	LAT.	LONG.	PLSS	SPECIES
*Long Creek	ANCHORAGE A-1	61.01250 N	147.22768 W	C010S011W08	CHs,Ps,Sp
222-10-12140	ANCHORAGE A-1	61.03933 N	147.22957 W	C009S011W32	CHs,Ps
*Long Lake Creek	MC CARTHY B-7	61.36982 N	143.36278 W	C006S011E01	COsr,Sp,SHs
212-20-10080-2300-3421-4062	MC CARTHY B-6	61.38739 N	143.22947 W	C005S012E34	COs,Sp
*Longitude Creek	SEWARD D-4	60.81250 N	148.34017 W	S008N006E02	CHp,Pp
224-10-14330	SEWARD D-4	60.81413 N	148.34736 W	S008N006E02	CHp,Pp
*Loomis Creek	SEWARD B-3	60.49070 N	147.97359 W	S005N008E25	CHp,Psp
225-30-15060	SEWARD B-3	60.49230 N	147.97519 W	S005N008E25	CHp,Psp
*Louis Creek	SEWARD B-2	60.45899 N	147.67386 W	S004N010E02	Pp
226-10-16890	SEWARD B-2	60.45661 N	147.67541 W	S004N010E11	Pp
*Lower Delusion (Ecstasy/Delectable)Lake	SELDOVIA C-1	59.64253 N	150.23298 W	S006S006W24	Ss
232-23-10390-0010					
*Lower Explorer Pond	SEWARD D-6	60.80625 N	148.94117 W	S008N003E04	COsr,Pp,Ssr
247-60-10210-2015-0020					
*Luebner Creek	SEWARD D-6	60.75838 N	148.99581 W	S008N003E30	COr,Ss
247-60-10200-2045	SEWARD D-6	60.75801 N	148.99228 W	S008N003E30	COr,Ss
*Main River	SEWARD C-3	60.51905 N	148.09422 W	S005N008E17	Pp
225-20-15030	SEWARD C-3	60.51704 N	148.09688 W	S005N008E17	Pp
*Mallard Creek	SEWARD B-3	60.28646 N	147.80760 W	S002N009E01	Pp
226-20-16980	SEWARD B-3	60.28333 N	147.80623 W	S002N009E12	Pp
*Mallard Creek	CORDOVA B-7	60.41667 N	146.27977 W	C017S006W04	Ps
228-20-18400	CORDOVA B-7	60.41101 N	146.28119 W	C017S006W09	Ps
*McClure Creek	SEWARD B-4	60.49298 N	148.15561 W	S005N007E25	CHp,Pp
224-40-14980	SEWARD B-4	60.48047 N	148.14582 W	S005N007E36	CHp,Pp
*McKernan Creek	SEWARD B-1	60.26620 N	147.07883 W	S002N014E18	CHp,Ps
227-20-17710	SEWARD B-1	60.25956 N	147.06618 W	S002N014E17	CHp,Ps
*McKinley Cabin Creek	CORDOVA B-4	60.46785 N	145.19499 W	C016S001E22	Ss
212-10-10010-2061-3021	CORDOVA B-4	60.46861 N	145.19441 W	C016S001E22	Ss
*McLeod Creek	BLYING SOUND D-3	59.88675 N	147.75836 W	S003S010E29	CHsp,COr,Ps,Sp,DVp
227-10-17060	BLYING SOUND D-1 & D-2	59.89380 N	147.69835 W	S003S010E27	CHp,COr,Ps,DVp
*Meacham Creek	SEWARD D-4	60.86024 N	148.38587 W	S009N006E21	CHp,Ps
224-10-14300	SEWARD D-4	60.86892 N	148.37826 W	S009N006E15	CHp,Pp

WATER BODY NAME / NUMBER	MAP SHEET	LAT.	LONG.	PLSS	SPECIES
*Middle Arm Creek	CORDOVA C-5	60.55546 N	145.64260 W	C015S002W19	COr,Ps,Ss
212-10-10050-2212	CORDOVA C-5	60.55891 N	145.62747 W	C015S002W20	Ps,Ss
*Middle Creek	SEWARD D-1	60.95037 N	147.21438 W	C011S011W05	CHp,Ps
222-10-12110	SEWARD D-1	60.95001 N	147.20372 W	C011S011W05	CHp,Ps
*Middle Creek	TYONEK A-4	61.11637 N	151.32639 W	S012N012W24	COsr,Ksr,Ps,Sp,ALp,PCp
247-20-10010-2030	TYONEK A-4	61.20832 N	151.40286 W	S013N012W22	COsr
*Mike's Bay Creek Left	SELDOVIA B-2	59.35898 N	150.70651 W	S009S008W31	Ps
232-15-10300	SELDOVIA B-2	59.35682 N	150.69397 W	S009S008W31	Ps
*Mike's Bay Creek Right	SELDOVIA B-2	59.35628 N	150.71274 W	S009S009W36	Ps
232-15-10290	SELDOVIA B-2	59.35447 N	150.71387 W	S009S009W36	Ps
*Mikfik Lake	ILIAMNA A-4	59.08126 N	154.28183 W	S013S030W04	Ss,ACp
243-20-10050-0010					
*Mill Creek	SEWARD D-4	60.95350 N	148.32995 W	S010N006E14	CHs,COp,Ps
224-10-14210	SEWARD D-4	60.95700 N	148.33709 W	S010N006E14	CHs,Ps
*Milo Lake	TYONEK C-1	61.67170 N	150.09343 W	S018N005W12	COr
247-41-10200-2020-3195-0010					
*Mine Creek	SEWARD D-4	60.95938 N	148.21281 W	S010N007E16	CHp,Pp
224-10-14160	SEWARD D-4	60.96303 N	148.21430 W	S010N007E16	CHp,Pp
*Mineral Flats	VALDEZ A-7	61.13125 N	146.40843 W	C008S007W36	CHs,Ps
221-60-11480	VALDEZ A-7	61.13830 N	146.38983 W	C008S007W36	CHs,Ps
*Mink Creek	SEWARD C-4	60.59660 N	148.25191 W	S006N007E20	CHp,Pp
224-40-14800	SEWARD C-4	60.60448 N	148.24844 W	S006N007E17	CHp,Pp
*Moffitt Creek	CORDOVA C-5	60.56128 N	145.63938 W	C015S002W18	Ps,Ss
212-10-10050-2218	CORDOVA C-5	60.56224 N	145.63974 W	C015S002W18	Ps,Ss
*Montague Creek	SEWARD A-2	60.07626 N	147.48257 W	S001S011E24	CHs,Ps
227-10-17260	SEWARD A-2	60.07187 N	147.46112 W	S001S012E19	CHs,Ps
*Montague Island #2	SEWARD A-2	60.03315 N	147.57219 W	S002S011E04	CHp,Ps
227-10-17180	SEWARD A-2	60.02959 N	147.55571 W	S002S011E04	CHp,Ps
*Montague Island #3	SEWARD A-2	60.03457 N	147.57241 W	S002S011E04	CHp,Ps
227-10-17190	SEWARD A-2	60.03291 N	147.55643 W	S002S011E04	CHp,Ps
*Montague Island #4 (Clearcut)	SEWARD A-2	60.05634 N	147.53336 W	S001S011E27	CHp,Pp
227-10-17210	SEWARD A-2	60.04955 N	147.53221 W	S001S011E34	CHp,Pp

WATER BODY NAME / NUMBER	MAP SHEET	LAT.	LONG.	PLSS	SPECIES
*Montague Island #5 (Glacial)	SEWARD A-2	60.06882 N	147.50118 W	S001S011E23	CHp,Pp
227-10-17240	SEWARD A-2	60.06356 N	147.50338 W	S001S011E26	CHp,Pp
*Montague Island #6	SEWARD A-2	60.06905 N	147.49467 W	S001S011E24	CHp,Ps
227-10-17250	SEWARD A-2	60.06474 N	147.48293 W	S001S011E25	CHp,Ps
*Montgomery Creek	SEWARD A-3	60.17329 N	148.02641 W	S001N008E14	CHp,Ps
226-40-16384	SEWARD A-3	60.17217 N	148.02344 W	S001N008E14	CHp,Ps
*Mosquito Creek	ANCHORAGE A-3	61.04453 N	148.07945 W	S011N008E17	COsr,Ps
224-10-14020	ANCHORAGE A-3	61.05462 N	148.05634 W	S011N008E09	COsr,Ps
*Most Creek	SEWARD C-4	60.51667 N	148.22672 W	S005N007E16	CHp,Pp
224-40-14930	SEWARD C-4	60.50716 N	148.22053 W	S005N007E21	CHp,Pp
*Muddy Creek	CORDOVA B-7	60.46190 N	146.32664 W	C016S006W20	Pp
228-20-18420	CORDOVA B-7	60.46809 N	146.31667 W	C016S006W20	Pp
*Nacktan Creek	SEWARD B-3	60.41752 N	148.10014 W	S004N008E20	CHp,Pp
226-20-16020	SEWARD B-3	60.42359 N	148.10263 W	S004N008E20	CHp,Pp
*Naked Creek	SEWARD C-2	60.65413 N	147.43361 W	S007N011E36	Pp
222-40-12960	SEWARD C-2	60.65217 N	147.42560 W	S007N012E31	Pp
*Naomoff River	VALDEZ A-7	61.00220 N	146.49058 W	C010S007W16	CHs,COp,Ps
221-50-11270	CORDOVA D-7	60.99962 N	146.47741 W	C010S007W16	CHs,Ps
*Narrows Creek	SEWARD C-4	60.72572 N	148.25326 W	S007N007E05	CHp,Pp
224-30-14710	SEWARD C-4	60.72178 N	148.26228 W	S007N007E05	CHp,Pp
*Native Creek	CORDOVA C-6	60.73614 N	146.05722 W	C013S005W14	Ps
221-30-10470	CORDOVA C-6	60.72712 N	146.03955 W	C013S005W24	Ps
*Nelson Creek	CORDOVA C-5	60.65823 N	145.60724 W	C014S002W17	Ps
221-10-10150	CORDOVA C-5	60.65812 N	145.60673 W	C014S002W17	Ps
*Nikolai Creek	SELDOVIA D-3	59.95822 N	150.82468 W	S002S009W33	COp
241-14-10645-2101	SELDOVIA D-3	59.95693 N	150.83550 W	S002S009W33	COp
*No Name Creek	VALDEZ A-7	61.02146 N	146.61577 W	C010S008W10	CHs,Ps
221-50-11220	VALDEZ A-7	61.00576 N	146.61964 W	C010S008W15	CHs,Ps
*Nonsense Creek	SEWARD D-3	60.93566 N	148.04558 W	S010N008E21	Ps
223-20-13080	SEWARD D-3	60.94053 N	148.04205 W	S010N008E21	Ps
*North Creek	SEWARD B-2	60.34445 N	147.67478 W	S003N010E14	Pp
226-30-16850	SEWARD B-2	60.35066 N	147.67150 W	S003N010E14	Pp

WATER BODY NAME / NUMBER	MAP SHEET	LAT.	LONG.	PLSS	SPECIES
*North Fork Beaver Creek	KENAI C-3	60.62926 N	151.07848 W	S006N010W08	COsr,DVr
244-30-10010-2025-3041	KENAI C-3	60.69410 N	151.06620 W	S007N010W17	COs,DVp
*Nuka Delta	SELDOVIA C-2	59.55024 N	150.65500 W	S007S008W21	Pp,Sp
232-22-10140	SELDOVIA C-2	59.55374 N	150.65841 W	S007S008W21	Pp
*Nuka Passage North Entrance Creek	SELDOVIA B-2	59.42318 N	150.65457 W	S009S008W05	Ps
232-21-10220	SELDOVIA B-2	59.42763 N	150.66213 W	S009S008W05	Ps
*O'Brien Creek	SEWARD A-3	60.07226 N	148.00173 W	S001S008E24	CHp,Ps
226-40-16665	SEWARD A-3	60.08760 N	147.98787 W	S001S008E13	Ps
*Ocean Dock Creek	CORDOVA C-5	60.55641 N	145.75198 W	C015S003W21	Ps
221-10-10070	CORDOVA C-5	60.55353 N	145.74691 W	C015S003W22	Ps
*Odiak Slough	CORDOVA C-5	60.53779 N	145.75893 W	C015S003W28	Ps
221-10-10060	CORDOVA C-5	60.53752 N	145.75171 W	C015S003W28	Ps
*Old Patton River Channel	BLYING SOUND D-1 & D-2	59.91681 N	147.51108 W	S003S011E14	COr
227-30-17790-2018-3011	BLYING SOUND D-1 & D-2	59.92039 N	147.52881 W	S003S011E15	COr
*Olsen Cove Creek	SEWARD D-2	60.87359 N	147.61354 W	S009N010E13	Pp
222-20-12660	SEWARD D-2	60.87750 N	147.61948 W	S009N010E11	Pp
*Olson Creek	TALKEETNA B-1	62.45301 N	150.11299 W	S027N005W01	COr
247-41-10200-2420-3004-4002	TALKEETNA B-1	62.45280 N	150.11320 W	S027N005W01	COr
*One Mile Creek	MT HAYES A-4	63.01304 N	145.50124 W	F022S012E17	Ss
212-20-10080-2461-3232	MT HAYES A-3	63.01800 N	145.49089 W	F022S012E08	Ss
*Orca Narrows Creek	CORDOVA C-6	60.58621 N	145.87548 W	C015S004W11	Ps
228-10-18640	CORDOVA C-6	60.58554 N	145.87614 W	C015S004W11	Ps
*Otter Creek	ANCHORAGE B-8	61.31215 N	149.71506 W	S014N002W07	CHp,COp,Sp
247-50-10110-2010	ANCHORAGE B-8	61.29258 N	149.73331 W	S014N003W24	COs
*Outer Creek	SEWARD D-4	60.88180 N	148.30136 W	S009N006E12	CHp,Pp
224-10-14260	SEWARD D-4	60.87747 N	148.30041 W	S009N006E12	CHp,Pp
*Owl Creek	ANCHORAGE C-8	61.57715 N	149.77752 W	S017N003W11	COr
247-50-10330-2050-3025-4009	ANCHORAGE C-8	61.58070 N	149.77955 W	S017N003W11	COr
*Pablo Creek	SEWARD A-4	60.15779 N	148.21983 W	S001N007E22	CHs,Ps
226-20-16330	SEWARD A-4	60.15833 N	148.23437 W	S001N007E21	CHs,Ps
*Paddy Creek	SEWARD B-3	60.41375 N	148.06760 W	S004N008E28	CHp,Ps,Ss
226-20-16010	SEWARD B-3	60.42168 N	148.04607 W	S004N008E22	Ps,Ss

WATER BODY NAME / NUMBER	MAP SHEET	LAT.	LONG.	PLSS	SPECIES
*Parks Creek 1	SEWARD C-4	60.65126 N	148.45548 W	S007N006E31	CHsp,Ps,Ss
224-10-14580	SEWARD C-4	60.65488 N	148.46799 W	S007N006E31	CHp
*Parks Creek 2	SEWARD C-4	60.64599 N	148.45311 W	S006N006E06	CHsp,Psp
224-10-14590	SEWARD C-4	60.65299 N	148.47292 W	S007N006E31	CHsp,Psp
*Pass Creek	CORDOVA C-6	60.66599 N	146.21648 W	C014S006W12	CHp,Ps
221-30-10410	CORDOVA C-6	60.64967 N	146.19523 W	C014S006W13	CHp,Ps
*Passage Creek	SEWARD A-4	60.11818 N	148.24653 W	S001S007E04	Pp
226-50-16550	SEWARD A-4	60.12373 N	148.24037 W	S001S007E03	Pp
*Passing Creek	SEWARD D-3	60.91384 N	147.98134 W	S010N008E35	Pp
223-20-13050	SEWARD D-3	60.92121 N	147.98060 W	S010N008E26	Pp
*Passover Creek	SEWARD A-4	60.15001 N	148.21734 W	S001N007E27	CHp,Pp
226-20-16340	SEWARD A-4	60.14028 N	148.22876 W	S001N007E34	CHp,Pp
*Patton Creek	BLYING SOUND D-1 & D-2	59.87437 N	147.44373 W	S003S012E31	COpr,Psp,Sp,CTp,DVr
227-30-17820	BLYING SOUND D-1 & D-2	59.86562 N	147.51206 W	S004S011E02	Sp,CTp
*Paulson Creek	SEWARD C-4	60.70073 N	148.39786 W	S007N006E16	CHs,Ps
224-10-14550	SEWARD C-4	60.67917 N	148.42822 W	S007N006E20	Pp
*Pautzke Creek	SEWARD B-1	60.29688 N	147.00869 W	S002N014E03	CHp,Pp
227-20-17750	SEWARD B-1	60.28428 N	147.00988 W	S002N014E10	CHp,Pp
*Pellew Creek	SEWARD D-2	60.84613 N	147.64421 W	S009N010E27	Ps
222-30-12700	SEWARD D-2	60.84887 N	147.64641 W	S009N010E22	Ps
*Perl Island Stream	SELDOVIA A-5	59.12258 N	151.71383 W	S012S014W19	Ps
242-10-10196	SELDOVIA A-5	59.12217 N	151.70999 W	S012S014W19	Ps
*Petrof River	SELDOVIA B-3	59.35313 N	150.84703 W	S009S009W32	CHs
232-10-10330	SELDOVIA B-3	59.37552 N	150.86189 W	S009S009W19	CHs
*Phillip Creek	TALKEETNA B-3	62.38827 N	151.09223 W	S027N010W34	COp
247-41-10200-2053-3150-4120-5005	TALKEETNA B-3	62.42774 N	151.08797 W	S027N010W14	COr
*Pigot Creek	SEWARD D-4	60.85514 N	148.39586 W	S009N006E21	Ps
224-10-14310	SEWARD D-4	60.86237 N	148.41403 W	S009N006E20	Ps
*Pipe Creek	VALDEZ A-7	61.12135 N	146.28318 W	C009S006W03	CHs,COsr,Psr
221-60-11410	VALDEZ A-7	61.12870 N	146.25793 W	C008S006W35	CHs,COsr,Psr
*Pirate Creek	SEWARD D-4	60.86032 N	148.30957 W	S009N006E24	CHp,Pp
224-10-14280	SEWARD D-4	60.85608 N	148.31208 W	S009N006E24	CHp,Pp

WATER BODY NAME / NUMBER	MAP SHEET	LAT.	LONG.	PLSS	SPECIES
*Plateau Creek	CORDOVA C-6	60.70676 N	146.12961 W	C013S005W28	CHp,Ps
221-30-10450	CORDOVA C-6	60.68782 N	146.11146 W	C014S005W04	CHp,Ps
*Pleasant Creek	CORDOVA B-2	60.45497 N	144.63536 W	C016S004E26	COr,Ss,CTs,DVp
212-20-10040-2031	CORDOVA B-2	60.47506 N	144.51025 W	C016S005E21	Ss,DVp
*Poddle Creek	ANCHORAGE C-7	61.64373 N	149.56299 W	S018N002W13	COr,Kr
247-41-10100-2301	ANCHORAGE C-7	61.66030 N	149.55241 W	S018N002W12	COr
*Poe Creek	SEWARD D-5	60.83688 N	148.50957 W	S009N005E26	Ps
224-10-14360	SEWARD D-5	60.84295 N	148.51563 W	S009N005E26	Ps
*Point Creek	BLYING SOUND D-3	59.87681 N	147.76320 W	S003S010E32	CHsp,COr,Psp
227-10-17020	BLYING SOUND D-3	59.86755 N	147.77835 W	S003S010E32	CHp,COr,Pp
*Point Nellie Juan Creek	SEWARD C-3	60.59302 N	148.09392 W	S006N008E20	Ps
225-10-15000	SEWARD C-3	60.59205 N	148.09487 W	S006N008E20	Ps
*Poor Creek	SEWARD D-2	60.94199 N	147.73231 W	S010N010E20	CHp,Pp
222-30-12800	SEWARD D-2	60.95087 N	147.72790 W	S010N010E17	CHp,Pp
*Port Audrey 1	SEWARD B-3	60.35118 N	147.76507 W	S003N010E17	Ps
226-20-16949	SEWARD B-3	60.35277 N	147.76677 W	S003N010E17	Ps
*Port Audrey 2	SEWARD B-3	60.35132 N	147.76450 W	S003N010E17	CHp,Pp
226-20-16950	SEWARD B-3	60.35610 N	147.76177 W	S003N010E17	CHp,Pp
*Port Creek	VALDEZ A-8	61.05829 N	146.69623 W	C009S008W29	Pp
221-50-11510	VALDEZ A-8	61.05897 N	146.70219 W	C009S008W30	Pp
*Port Dick Creek	SELDOVIA B-4	59.30953 N	151.36032 W	S010S012W18	Ps
242-42-10460-2010	SELDOVIA B-4	59.32744 N	151.35798 W	S010S012W07	Ps
*Port Etches South	CORDOVA B-8	60.30016 N	146.63358 W	C018S008W21	CHs,Ps
228-60-18050	CORDOVA B-7	60.29010 N	146.60174 W	C018S008W22	CHs,Ps
*Pot Creek	SEWARD D-3	60.92469 N	148.02140 W	S010N008E27	Pp
223-20-13060	SEWARD D-3	60.92773 N	148.01023 W	S010N008E27	Pp
*Pothole Lake	CORDOVA B-2	60.35534 N	144.45419 W	C017S005E36	COr,Sr,DVp
212-20-10020-2120-0010					
*Pothole River	CORDOVA B-2	60.34970 N	144.52727 W	C017S005E33	COs,Ss,DVp
212-20-10020-2120	CORDOVA B-2	60.33742 N	144.43314 W	C018S005E01	COs,Ss,DVp
*Power Creek Road Spit	CORDOVA C-5	60.54435 N	145.71855 W	C015S003W26	COr,Ps,Ssr
212-10-10050-2411	CORDOVA C-5	60.54476 N	145.71881 W	C015S003W26	COr,Ps,Ssr

WATER BODY NAME / NUMBER	MAP SHEET	LAT.	LONG.	PLSS	SPECIES
*Princeton Creek	SEWARD B-4	60.27313 N	148.29419 W	S002N007E07	Pp
226-20-16170	SEWARD B-4	60.27277 N	148.29684 W	S002N007E07	Pp
*Pt Countess	SEWARD A-3	60.21752 N	148.11966 W	S002N008E31	CHp,Pp
226-20-16392	SEWARD A-3	60.21138 N	148.12001 W	S001N008E06	CHp,Pp
*Puget Lake	SEWARD A-4	60.00406 N	148.47394 W	S002S006E18	Ps
226-50-16226	SEWARD A-4	60.00962 N	148.46608 W	S002S006E17	Ps
*Puget River	SEWARD A-5	60.02547 N	148.55663 W	S002S005E02	Ps
226-50-16248	SEWARD A-5	60.02422 N	148.56318 W	S002S005E10	Ps
*Quadra Creek	BLYING SOUND D-1 & D-2	59.97063 N	147.67487 W	S002S010E26	CHs,COp,Ps,DVp
227-10-17110	BLYING SOUND D-1 & D-2	59.97661 N	147.63191 W	S002S011E30	CHs,Ps
*Quicksand Cove Creek	BLYING SOUND D-8	59.78558 N	149.78978 W	S004S003W33	CHp,Pp
232-40-10280	BLYING SOUND D-8	59.78682 N	149.80105 W	S004S003W33	CHp,Pp
*Ragged Point Lake	CORDOVA B-2	60.40033 N	144.65447 W	C017S004E14	Ss
212-20-10020-2040-0010					
*Ragged Point River	CORDOVA B-2	60.40847 N	144.71740 W	C017S004E09	Sp,CTp,SHp
212-20-10020-2040	CORDOVA B-2	60.38808 N	144.64182 W	C017S004E23	Ss
*Ranch Creek	CORDOVA D-8	60.83594 N	146.72807 W	C012S008W07	Ps
221-40-11090	CORDOVA D-8	60.83445 N	146.73570 W	C012S009W13	Ps
*Red Creek	SEWARD D-3	60.86519 N	147.90706 W	S009N009E17	CHp,COp,Pp,Ss,CTr,DVr
223-20-13000	SEWARD D-3	60.86095 N	147.88741 W	S009N009E20	CHp,COp,Pp,Ss,CTr,DVr
*Reef Creek	ANCHORAGE A-3	61.01689 N	147.94496 W	S011N008E25	Ps
223-30-13160	ANCHORAGE A-3	61.02277 N	147.92899 W	S011N009E19	Ps
*Reflection Lake	ANCHORAGE A-8	61.18359 N	149.77267 W	S013N003W26	COr
247-50-10050-2302-3010-4040-0010					
*Right Creek	SEWARD D-2	60.96270 N	147.38869 W	S010N012E18	Pp
222-20-12280	SEWARD D-2	60.96311 N	147.38746 W	S010N012E18	Pp
*Robber's Creek	SEWARD C-4	60.65614 N	148.34628 W	S007N006E35	CHp,Pp
224-10-14650	SEWARD C-4	60.66272 N	148.33957 W	S007N006E26	CHp,Pp
*Rock Creek	CORDOVA D-7	60.82132 N	146.45290 W	C012S007W15	CHp,Ps
221-40-10950	CORDOVA D-7	60.82719 N	146.47246 W	C012S007W16	CHp,Ps
*Rocky Bay	SEWARD B-1	60.33669 N	147.13764 W	S003N013E23	CHp,COr,Pp
227-20-17584	SEWARD B-1	60.33398 N	147.15642 W	S003N013E23	CHp,Pp

WATER BODY NAME / NUMBER	MAP SHEET	LAT.	LONG.	PLSS	SPECIES
*Rocky Creek	SEWARD B-1	60.33442 N	147.12618 W	S003N013E24	CHp,COr,Ps,Sr,CTp
227-20-17590	SEWARD B-1	60.33146 N	147.11433 W	S003N013E24	CHp,COr,Ps,Sr,CTp
*Rollins Creek 1	CORDOVA C-6	60.51822 N	146.14795 W	C015S005W32	CHp,Ps
228-30-18490	CORDOVA C-6	60.51119 N	146.16626 W	C016S005W06	CHp,Ps
*Rollins Creek 2	CORDOVA C-6	60.51823 N	146.14507 W	C015S005W32	Ps
228-30-18492	CORDOVA C-6	60.51300 N	146.13564 W	C016S005W05	Ps
*Rosswog Creek	SEWARD B-1	60.28026 N	147.03636 W	S002N014E09	CHs,Ps
227-20-17740	SEWARD B-1	60.27249 N	147.02901 W	S002N014E09	CHs,Ps
*Russell Creek	SEWARD A-1	60.18405 N	147.32862 W	S001N012E14	CHp,Ps
227-20-17380	SEWARD A-1	60.17487 N	147.32998 W	S001N012E14	CHp,Ps
*Salmo Creek	KENAI D-3	60.79907 N	151.01184 W	S008N010W10	COp
247-90-10020-2001	KENAI D-3	60.80221 N	150.99586 W	S008N010W11	COp
*Salmo Lake	KENAI D-3	60.80430 N	150.98720 W	S008N010W11	COrp
247-90-10020-2001-0010					
*Salmon Creek	CORDOVA B-4	60.45158 N	145.17725 W	C016S001E26	COp
212-10-10010-2061-3025	CORDOVA B-4	60.45472 N	145.17183 W	C016S001E26	COp
*San Juan Creek	BLYING SOUND D-3	59.81216 N	147.90017 W	S004S009E21	COr,Pp
227-10-17000	BLYING SOUND D-3	59.83915 N	147.80476 W	S004S010E07	COr
*Schooner Creek	CORDOVA B-8	60.30767 N	146.94468 W	S003N014E36	Ps
227-20-17770	CORDOVA B-8	60.29060 N	146.95092 W	S002N014E01	Ps
*Schoppe Creek	SEWARD D-2	60.90152 N	147.65266 W	S009N010E03	CHs,Ps
222-30-12730	SEWARD D-2	60.90416 N	147.65832 W	S009N010E03	CHp,Pp
*Schuman Creek	SEWARD A-1	60.24941 N	147.19845 W	S002N013E21	CHp,Pp
227-20-17460	SEWARD A-1	60.24420 N	147.16666 W	S002N013E22	CHp,Pp
*Seepage Creek	VALDEZ A-7	61.12827 N	146.33752 W	C008S006W32	Pp
221-60-11460	VALDEZ A-7	61.12888 N	146.34709 W	C008S006W32	Pp
*Seepage Creek	KENAI A-2	60.10245 N	150.62299 W	S001S008W10	Ps,Ss
244-30-10050-2127	KENAI A-2	60.07110 N	150.59249 W	S001S008W23	Sp
*Seldovia River Left	SELDOVIA B-5	59.39596 N	151.68444 W	S009S014W17	CHp,Ps
241-11-10740	SELDOVIA B-5	59.40098 N	151.60598 W	S009S014W14	CHp
*Sere Creek	SEWARD D-1	60.93180 N	147.33050 W	S010N012E28	Pp
222-10-12220	SEWARD D-1	60.93359 N	147.34417 W	S010N012E28	Pp

WATER BODY NAME / NUMBER	MAP SHEET	LAT.	LONG.	PLSS	SPECIES
*Shad Creek	SEWARD B-1	60.27798 N	147.20232 W	S002N013E09	CHp,Pp
227-20-17490	SEWARD B-1	60.27713 N	147.18431 W	S002N013E10	CHp,Pp
*Shakespere Creek	SEWARD D-5	60.77804 N	148.71384 W	S008N004E14	COs,Pp
224-10-14400	SEWARD D-5	60.77395 N	148.73258 W	S008N004E22	COs,Pp
*Shale Creek	CORDOVA D-7	60.83696 N	146.40892 W	C012S007W11	CHp,Ps
221-40-10920	CORDOVA D-7	60.84586 N	146.41359 W	C012S007W11	CHp,Ps
*Shelter Bay	SEWARD A-3	60.12276 N	147.92416 W	S001S009E04	CHp,Pp
226-40-16630	SEWARD A-3	60.11690 N	147.92924 W	S001S009E05	CHp,Pp
*Shelter Cove Creek	SELDOVIA C-2	59.52238 N	150.64101 W	S007S008W33	Sp
232-22-10158	SELDOVIA C-2	59.52182 N	150.64100 W	S007S008W33	Sp
*Shipyard Creek	SEWARD C-3	60.58121 N	148.11760 W	S006N008E30	Ps
224-40-14990	SEWARD C-3	60.57737 N	148.11375 W	S006N008E30	Ps
*Shoestring Creek	SEWARD D-3	60.86668 N	147.98038 W	S009N008E14	Pp
223-20-13440	SEWARD D-3	60.86998 N	147.98427 W	S009N008E14	Pp
*Short Creek	CORDOVA D-7	60.85442 N	146.27408 W	C012S006W03	CHp,Ps
221-40-10880	CORDOVA D-7	60.85630 N	146.29229 W	C012S006W04	CHp,Ps
*Shotgun Creek	SEWARD D-5	60.77971 N	148.57122 W	S008N005E16	CHp,Pp
224-10-14460	SEWARD D-5	60.77607 N	148.57600 W	S008N005E21	CHp,Pp
*Shrode Cabin Creek	SEWARD C-4	60.65695 N	148.31179 W	S007N006E36	Sr
224-30-14760-2201	SEWARD C-4	60.65714 N	148.31117 W	S007N006E36	Sr
*Shrode Creek	SEWARD C-4	60.67562 N	148.29446 W	S007N007E19	CHp,COr,Psp,Sr,DVp
224-30-14760	SEWARD C-4	60.65776 N	148.31323 W	S007N006E36	COr,Pp,Sr,DVp
*Siwash Creek 1	SEWARD D-2	60.95768 N	147.68809 W	S010N010E16	CHs,Ps
222-20-12640	SEWARD D-2	60.96478 N	147.72792 W	S010N010E08	CHp,Pp
*Siwash Creek 2	SEWARD D-2	60.95466 N	147.68892 W	S010N010E16	CHs,Ps
222-20-12642	SEWARD D-2	60.95478 N	147.69291 W	S010N010E16	CHs,Ps
*Siwash Creek 3	SEWARD D-2	60.95270 N	147.68688 W	S010N010E16	CHs,Ps
222-20-12643	SEWARD D-2	60.95332 N	147.69216 W	S010N010E16	CHs,Ps
*Siwash Creek 4	SEWARD D-2	60.95125 N	147.68662 W	S010N010E16	CHs,Ps
222-20-12644	SEWARD D-2	60.95155 N	147.69247 W	S010N010E16	CHs,Ps
*Sleepy Bay	SEWARD A-3	60.06492 N	147.83945 W	S001S009E25	CHsp,Psp
226-40-16780	SEWARD A-3	60.06014 N	147.84329 W	S001S009E26	CHsp,Psp

WATER BODY NAME / NUMBER	MAP SHEET	LAT.	LONG.	PLSS	SPECIES
*Slide Creek	SELDOVIA B-4	59.31282 N	151.30389 W	S010S012W16	CHs,Ps
242-42-10450	SELDOVIA B-4	59.32299 N	151.29493 W	S010S012W10	CHs,Ps
*Smith Creek	CORDOVA C-6	60.63168 N	145.94092 W	C014S004W28	Ps
221-20-10270	CORDOVA C-6	60.63343 N	145.94551 W	C014S004W21	Ps
*Snug Harbor	SEWARD B-3	60.26019 N	147.77219 W	S002N010E18	CHp,Ps
226-30-16820	SEWARD B-3	60.26200 N	147.78190 W	S002N010E18	CHp,Ps
*Sockeye Creek	SEWARD B-3	60.37996 N	147.76247 W	S003N010E05	COsr,Ps,Ss,CTp,DVp
226-30-16870	SEWARD B-3	60.37807 N	147.76540 W	S003N010E05	COsr,Ps,Ss,CTp,DVp
*Solf Creek	SEWARD B-3	60.46251 N	148.05426 W	S004N008E03	CHs,Ps,Sp
225-30-15080	SEWARD B-3	60.46778 N	148.05125 W	S004N008E03	CHs,Pp,Sp
*South Creek	SEWARD B-2	60.32628 N	147.68731 W	S003N010E27	Pp
226-30-16840	SEWARD B-2	60.32119 N	147.69074 W	S003N010E27	Pp
*South Gran Creek	SEWARD D-3	60.87049 N	148.10008 W	S009N008E18	Pp
223-20-13330	SEWARD D-3	60.86774 N	148.09817 W	S009N008E18	Pp
*Spring Creek	SEWARD D-1	60.99667 N	147.28288 W	S011N012E35	CHs,Ps,DVsr
222-10-12170	ANCHORAGE A-1	61.00622 N	147.29670 W	S011N012E34	CHs,Ps,DVsr
*Spring Creek	CORDOVA C-5	60.64394 N	145.80871 W	C014S003W20	CHs,Ps
221-20-10200	CORDOVA C-5	60.64250 N	145.79557 W	C014S003W20	CHs,Ps
*Squirell Creek	SEWARD D-4	60.80306 N	148.48798 W	S008N005E12	CHp,Pp
224-10-14470	SEWARD D-4	60.79965 N	148.49001 W	S008N005E12	CHp,Pp
*St Matthews Creek	CORDOVA D-7	60.77873 N	146.27204 W	C012S006W34	CHs,Ps
221-30-10560	CORDOVA D-6	60.79152 N	146.24163 W	C012S006W35	CHs,Ps
*Stockdale Creek	SEWARD B-1	60.30593 N	147.18619 W	S003N013E34	CHp,Pp
227-20-17520	SEWARD B-1	60.29959 N	147.17613 W	S002N013E03	CHp,Pp
*Stockdale Harbor	SEWARD B-1	60.30712 N	147.17150 W	S003N013E34	CHp,Pp
227-20-17540	SEWARD B-1	60.30818 N	147.15057 W	S003N013E35	CHp,Pp
*Stormy Lake Outlet Creek	KENAI D-3	60.79673 N	151.01413 W	S008N010W10	COsr
247-90-10020-2002	KENAI D-3	60.78983 N	151.02890 W	S008N010W15	COsr
*Strom Creek	SEWARD C-4	60.62427 N	148.43541 W	S006N006E08	CHp,Pp
224-10-14600	SEWARD C-4	60.61914 N	148.44408 W	S006N006E08	CHp,Pp
*Sunny River	CORDOVA D-6	60.88937 N	146.23513 W	C011S006W26	CHs,Ps
221-40-10875	CORDOVA D-7	60.89746 N	146.26560 W	C011S006W22	CHs,Ps

WATER BODY NAME / NUMBER	MAP SHEET	LAT.	LONG.	PLSS	SPECIES
*Sunset Beach Creek	CORDOVA C-5	60.55722 N	145.68744 W	C015S003W24	Ss
212-10-10050-2365	CORDOVA C-5	60.55724 N	145.68777 W	C015S003W24	Ss
*Surplus Creek	ANCHORAGE A-2	61.01363 N	147.40566 W	S011N012E30	CHs,Ps
222-20-12338	ANCHORAGE A-2	61.01660 N	147.38934 W	S011N012E30	CHs,Ps
*Surprise Creek	SEWARD D-4	60.75449 N	148.39521 W	S008N006E28	Ps
224-10-14530	SEWARD D-4	60.75217 N	148.40264 W	S008N006E28	Ps
*Suslositna Lake	NABESNA D-5	62.75574 N	143.49606 W	C011N010E11	Ss
212-20-10080-2605-3040-0010					
*Swamp Creek	SEWARD A-1	60.18787 N	147.32085 W	S001N012E11	CHsp,COs,Psp,Sp,DVr
227-20-17390	SEWARD A-1	60.18336 N	147.29175 W	S001N012E13	CHp,Pp,DVr
*Swanson Creek	SEWARD D-4	60.84794 N	148.41061 W	S009N006E28	CHp,COsr,Pp,DVp
224-10-14320	SEWARD D-4	60.86528 N	148.43296 W	S009N006E17	COsr
*Tebenkoff Creek	SEWARD D-4	60.75583 N	148.47729 W	S008N006E30	CHp,Pp
224-10-14500	SEWARD D-4	60.75050 N	148.48543 W	S008N005E25	CHp,Pp
*Tedishoff Creek	CORDOVA D-8	60.88706 N	146.63926 W	C011S008W27	CHs,Ps
221-40-11010	CORDOVA D-8	60.89084 N	146.64034 W	C011S008W27	CHs,Ps
*Telephone Creek	SELDOVIA C-5	59.71391 N	151.68669 W	S005S014W29	COsr,DVr,SHp
244-10-10010-2090	SELDOVIA C-5	59.70501 N	151.65367 W	S005S014W34	DVr
*Thumb Creek	SEWARD A-3	60.20752 N	147.78953 W	S001N010E06	Ps
226-40-16809	SEWARD A-3	60.20887 N	147.78732 W	S001N010E06	Ps
*Tiedman Creek	SEWARD C-3	60.56298 N	148.07232 W	S006N008E32	CHs,Ps
225-10-15010	SEWARD C-3	60.55998 N	148.07512 W	S006N008E32	CHs,Ps
*Tiger Creek	SEWARD B-4	60.28163 N	148.25460 W	S002N007E09	Pp
226-20-16160	SEWARD B-4	60.28458 N	148.25157 W	S002N007E09	Pp
*Tokun River	CORDOVA B-2	60.41778 N	144.38904 W	C017S006E08	COs,Sp,CTp,DVp
212-20-10040-2170	CORDOVA B-1	60.40676 N	144.32490 W	C017S006E10	COs,Sp,DVp
*Tonsina Bay Creek Left	SELDOVIA B-3	59.30973 N	150.95494 W	S010S010W15	Ps
232-10-10342	SELDOVIA B-3	59.31025 N	150.95667 W	S010S010W15	Ps
*Tonsina Bay Creek Right	SELDOVIA B-3	59.31136 N	150.93988 W	S010S010W15	CHs,Ps
232-10-10340	SELDOVIA B-3	59.32021 N	150.95093 W	S010S010W10	CHs,Ps
*Totemoff Creek	SEWARD B-3	60.34306 N	148.08716 W	S003N008E17	CHp,Pp
226-20-16210	SEWARD B-3	60.33848 N	148.07928 W	S003N008E21	CHp,Pp

WATER BODY NAME / NUMBER	MAP SHEET	LAT.	LONG.	PLSS	SPECIES
*Trap Creek	BLYING SOUND D-3	59.87306 N	147.83027 W	S003S009E36	COr,Pp,Ssr
227-10-17010	BLYING SOUND D-3	59.86644 N	147.84492 W	S003S009E35	COr,Pp,Ssr
*Trinity Creek	SEWARD D-5	60.80209 N	148.57730 W	S008N005E09	Ps
224-10-14430	SEWARD D-5	60.79968 N	148.57989 W	S008N005E09	Ps
*Triple Creek 1	SEWARD D-3	60.90278 N	147.93221 W	S009N009E06	Ps
223-20-13020	SEWARD D-3	60.90209 N	147.92755 W	S009N009E06	Ps
*Triple Creek 2	SEWARD D-3	60.90651 N	147.93217 W	S010N009E31	CHp,Ps
223-20-13030	SEWARD D-3	60.90869 N	147.92492 W	S010N009E31	CHp,Ps
*Triple Creek 3	SEWARD D-3	60.90538 N	147.93923 W	S009N009E06	CHp,Ps
223-20-13040	SEWARD D-3	60.91030 N	147.94068 W	S010N008E36	CHp,Ps
*Tundra Creek	CORDOVA C-7	60.73728 N	146.49397 W	C013S007W17	COr,Ps,CTp,DVp
221-40-10730	CORDOVA C-7	60.72416 N	146.46976 W	C013S007W21	COr
*Turner Creek	CORDOVA D-7	60.92424 N	146.62390 W	C011S008W10	CHp,Ps
221-50-11140	CORDOVA D-7	60.92146 N	146.62448 W	C011S008W15	CHp,Ps
*Twin Lakes Creek	CORDOVA C-5	60.63632 N	145.81094 W	C014S003W19	CHp,COs,Ps,CTpr,DVpr
221-20-10190	CORDOVA C-5	60.63394 N	145.79769 W	C014S003W20	CHp,COs,Ps,CTpr,DVpr
*Two Log Creek	SELDOVIA D-3	59.90793 N	150.84401 W	S003S009W21	COp
241-14-10645-2071	SELDOVIA D-3	59.91185 N	150.84399 W	S003S009W16	COp
*Two Moon Bay	CORDOVA C-7	60.72951 N	146.56859 W	C013S008W24	COr,Ps,CTr
221-40-10710	CORDOVA C-7	60.72471 N	146.55346 W	C013S008W24	COr,Ps,CTr
*Two Moon Creek	CORDOVA C-7	60.73126 N	146.52279 W	C013S007W19	COp,Ps,CTp,DVp
221-40-10720	CORDOVA C-7	60.72461 N	146.51837 W	C013S007W19	Ps
*Two Moose Creek	SELDOVIA D-5	59.75669 N	151.78314 W	S005S015W11	COsr,Ksr,DVr,SHr
244-10-10010-2021	SELDOVIA D-5	59.76815 N	151.65856 W	S005S014W04	COr,DVr
*Udall Creek	SEWARD B-1	60.26342 N	147.09197 W	S002N014E18	CHp,Ps
227-20-17700	SEWARD B-1	60.26070 N	147.08303 W	S002N014E18	CHp,Ps
*Unakwik Creek	SEWARD D-2	60.94924 N	147.61428 W	S010N010E24	CHp,Ps
222-20-12650	SEWARD D-2	60.94093 N	147.61863 W	S010N010E23	CHp,Pp
*Upper Delusion (Ecstasy/Delectable)Lake	SELDOVIA C-1	59.65308 N	150.22770 W	S006S006W13	Ss
232-23-10390-0020					
*Upper Explorer Pond	SEWARD D-6	60.79960 N	148.91880 W	S008N003E10	COsr,Pp,Ssr
247-60-10210-2015-0040					

WATER BODY NAME / NUMBER	MAP SHEET	LAT.	LONG.	PLSS	SPECIES
*Upper Explorer Pond	SEWARD D-6	60.80979 N	148.96701 W	S008N003E05	COsr,Pp,Ssr
247-60-10210-2015-0010					
*Useless Creek	SEWARD D-1	60.94918 N	147.18123 W	C011S011W04	Pp
222-10-12090	SEWARD D-1	60.95275 N	147.17004 W	C010S011W34	Pp
*USFS Trail Creek	CORDOVA C-6	60.51089 N	146.07250 W	C016S005W03	COp,Pp,CTp,DVp
228-30-18520	CORDOVA C-6	60.51228 N	146.05688 W	C016S005W02	COp,Pp,CTp,DVp
*Vanishing Creek	ANCHORAGE A-1	61.00596 N	147.27052 W	S011N012E35	CHs,Ps,DVsr
222-10-12157	ANCHORAGE A-1	61.02441 N	147.27449 W	S011N012E23	CHs,Ps,DVsr
*Victor Creek	GULKANA C-5	62.63955 N	146.02342 W	C010N004W20	Ss
212-20-10080-2461-3091-4042	GULKANA D-5	62.79106 N	146.06324 W	C012N005W25	Ss
*Village Creek	SEWARD D-3	60.93362 N	148.03347 W	S010N008E28	CHp,Pp
223-20-13076	SEWARD D-3	60.93519 N	148.02772 W	S010N008E22	CHp,Pp
*Vlasoff Creek	VALDEZ A-7	61.03659 N	146.55721 W	C010S008W01	CHs,COp,Psr
221-50-11290	VALDEZ A-7	61.03423 N	146.51352 W	C010S007W05	CHs,Ps
*W. Arm Jackpot Creek	SEWARD B-4	60.35772 N	148.26799 W	S003N007E08	CHp,Pp
226-20-16110	SEWARD B-4	60.35240 N	148.28648 W	S003N007E17	CHp,Pp
*Walker Creek	ILIAMNA A-4	59.11623 N	154.24577 W	S012S030W24	COr
243-20-10060-2006	ILIAMNA A-4	59.11580 N	154.24587 W	S012S030W24	COr
*Wanigan Creek	SEWARD D-4	60.97097 N	148.19760 W	S010N007E10	Pp
224-10-14150	SEWARD D-4	60.97220 N	148.20291 W	S010N007E10	Pp
*Water Creek	ILIAMNA A-4	59.11629 N	154.24976 W	S012S030W24	COr
243-20-10060	ILIAMNA A-4	59.11623 N	154.24577 W	S012S030W24	COr
*Waterfall Creek	SEWARD D-2	60.95932 N	147.67478 W	S010N010E16	CHp,Pp
222-20-12638	SEWARD D-2	60.96139 N	147.67131 W	S010N010E15	CHp,Pp
*Wells River	ANCHORAGE A-2	61.01429 N	147.41428 W	S011N011E25	CHs,Ps,Ss
222-20-12340	ANCHORAGE A-2	61.03558 N	147.37708 W	S011N012E20	CHs,Ps
*West Finger Creek	SEWARD C-4	60.59502 N	148.40045 W	S006N006E21	CHs,Ps,Sp
224-40-14850	SEWARD C-4	60.60072 N	148.38914 W	S006N006E22	CHs,Ps
*West Twin Creek	SEWARD C-3	60.70083 N	147.94893 W	S007N009E18	Ps
222-30-12933	SEWARD C-3	60.69916 N	147.94484 W	S007N009E18	Ps
*Whale Creek	SEWARD A-4	60.16602 N	148.17696 W	S001N007E23	CHp,Pp
226-20-16360	SEWARD A-4	60.16368 N	148.16548 W	S001N007E24	CHp,Pp

WATER BODY NAME / NUMBER	MAP SHEET	LAT.	LONG.	PLSS	SPECIES
*Whalen Creek	CORDOVA D-6	60.81898 N	146.18572 W	C012S005W19	CHs,Ps
221-40-10800	CORDOVA D-6	60.81947 N	146.13244 W	C012S005W21	CHs,Ps
*Whiskey Creek	CORDOVA C-6	60.52770 N	146.09453 W	C015S005W34	Ps
228-30-18530	CORDOVA C-6	60.52691 N	146.09181 W	C015S005W34	Ps
*Wickett Creek	SEWARD C-4	60.73808 N	148.28517 W	S008N007E31	CHs,Ps
224-10-14690	SEWARD C-4	60.74031 N	148.27481 W	S008N007E32	CHs,Ps
*Wilby Creek	SEWARD A-1	60.23614 N	147.22491 W	S002N013E29	CHp,COr,Pp
227-20-17440	SEWARD A-1	60.22936 N	147.20113 W	S002N013E28	CHp,COr,Pp
*Wild Creek	SEWARD A-1	60.24314 N	147.20829 W	S002N013E21	CHp,Pp
227-20-17450	SEWARD A-1	60.23694 N	147.18121 W	S002N013E27	CHp,Pp
*Williams Creek	ANCHORAGE A-2	61.02371 N	147.66096 W	S011N010E22	CHs,Ps
222-50-12570	ANCHORAGE A-2	61.03614 N	147.68182 W	S011N010E21	CHs,Ps
*Williwaw Ponds	SEWARD D-5	60.78861 N	148.86758 W	S008N003E14	CHs,Kr,Ss
247-60-10220-2027-3014-4046-0010					
*Williwaw Ponds	SEWARD D-5	60.78822 N	148.85988 W	S008N003E13	CHps,Ss
247-60-10220-2027-3014-0010					
*Williwaw Ponds	SEWARD D-5	60.78843 N	148.86235 W	S008N003E14	CHp,Ss
247-60-10220-2027-3014-4052-0010					
*Williwaw Ponds	SEWARD D-5	60.78899 N	148.87089 W	S008N003E14	CHs,Ss
247-60-10220-2027-3014-4041-0010					
*Wilson Creek	TYONEK A-4	61.15149 N	151.44887 W	S012N012W08	COr,Kr
247-20-10010-2040-3009	TYONEK A-4	61.16783 N	151.46973 W	S013N012W32	COr
*Windy Lake	ANCHORAGE C-8	61.69863 N	149.93140 W	S019N004W36	COr
247-41-10100-2231-3050-4011-0010					
*Wolverine Creek	SEWARD A-4	60.20250 N	148.28804 W	S001N007E05	Pp
226-20-16310	SEWARD A-4	60.20003 N	148.27866 W	S001N007E05	Pp
*Wooded Pond	CORDOVA B-4	60.44101 N	145.20493 W	C016S001E34	COr
212-10-10010-2059-0010					
*Worthless Creek	SEWARD D-4	60.96105 N	148.30579 W	S010N006E13	CHp,Pp
224-10-14190	SEWARD D-4	60.96385 N	148.29600 W	S010N006E13	CHp,Pp
*Wrong Way Pond	CORDOVA B-4	60.44499 N	145.19660 W	C016S001E34	COr
212-10-10010-2061-3003-0010					

WATER BODY NAME / NUMBER	MAP SHEET	LAT.	LONG.	PLSS	SPECIES
*Yalik Bay Head End Creek	SELDOVIA B-2	59.47094 N	150.66068 W	S008S008W21	Ps
232-22-10190	SELDOVIA B-2	59.47302 N	150.66848 W	S008S008W20	Ps
*Yalik Bay Left Creek	SELDOVIA B-2	59.46114 N	150.64381 W	S008S008W28	Ps
232-22-10210	SELDOVIA B-2	59.45490 N	150.65840 W	S008S008W28	Ps
*Yalik Bay Mouth Creek	SELDOVIA B-2	59.44870 N	150.59130 W	S008S008W26	Ps
232-22-10215	SELDOVIA B-2	59.44747 N	150.59237 W	S008S008W26	Ps
*Zaikof Creek	SEWARD B-1	60.26386 N	147.09610 W	S002N014E18	Ps
227-20-17695	SEWARD B-1	60.25414 N	147.08649 W	S002N014E19	Ps
18 Mile Creek	CORDOVA B-4	60.46003 N	145.29427 W	C016S001E30	COr
212-10-10010-2041-3010-4012	CORDOVA B-4	60.46003 N	145.28441 W	C016S001E30	COr
196 Mile Creek	TYONEK D-1	61.89723 N	150.07887 W	S021N004W19	COp,Kr
247-41-10200-2170-3006	ANCHORAGE D-8	61.91629 N	149.93700 W	S021N004W13	Kr
197 1/2 Mile Creek	TYONEK D-1	61.89462 N	150.11401 W	S021N005W24	COpr,Kr
247-41-10200-2170	TYONEK D-1	61.90711 N	150.06375 W	S021N004W18	COr
Abercrombie Creek	CORDOVA C-2	60.69592 N	144.69626 W	C013S004E33	COr,Kr,Sr
212-20-10080-2055	CORDOVA C-2	60.70688 N	144.72337 W	C013S004E32	COr,Kr,Sr
Abercrombie Gulch	VALDEZ A-7	61.08694 N	146.25146 W	C009S006W14	CHs,COsr,Psr
221-60-11368	VALDEZ A-7	61.06275 N	146.25173 W	C009S006W26	CHp,Pp
Abercrombie Slough	VALDEZ A-6	61.07668 N	146.20558 W	C009S006W24	Ps
221-60-11370-2060	VALDEZ A-6	61.07630 N	146.21166 W	C009S006W24	Ps
Afonasi Lake	KENAI C-2	60.55693 N	150.49720 W	S005N007W03	COs,Ss
244-30-10010-2063-3036-0010					
Ahtell Creek	NABESNA C-6	62.70742 N	143.94994 W	C011N008E29	Kp
212-20-10080-2605-3019	GULKANA D-1	62.78831 N	144.07970 W	C012N007E27	Ks
Alaganik Slough	CORDOVA B-5	60.41089 N	145.50879 W	C017S002W12	CHs,COp,Pp,Sp,CTp,DVp,OUp
212-10-10010	CORDOVA B-4	60.43889 N	145.19887 W	C016S001E34	CHs,COp,Sp,CTp,OUp
Alder Creek	TALKEETNA C-1	62.67312 N	150.33774 W	S030N006W23	CHp,COs,Kp,Pp,Sp
247-41-10200-2381-3161-4016	TALKEETNA C-1	62.68029 N	150.34867 W	S030N006W23	CHp
Alexander Creek	TYONEK B-2	61.41293 N	150.59841 W	S015N007W06	CHp,COr,Kp,Pp,Sp,PCp
247-41-10200-2015	TYONEK C-3	61.73113 N	150.87224 W	S019N009W15	COp,Kp,Sp,PCp
Alexander Lake	TYONEK C-3	61.74307 N	150.89305 W	S019N009W15	COp,Kp,Ssr,PCp
247-41-10200-2015-0010					

WATER BODY NAME / NUMBER	MAP SHEET	LAT.	LONG.	PLSS	SPECIES
Allison Creek	VALDEZ A-7	61.08487 N	146.35396 W	C009S006W18	CHs,COs,Ps
221-60-11350	VALDEZ A-7	61.07840 N	146.35824 W	C009S006W19	CHs,Ps
Alteration Creek	MT HAYES A-1	63.00168 N	144.23759 W	C014N006E11	Ss
212-20-10080-2605-3090	MT HAYES A-1	63.00692 N	144.24659 W	C014N006E10	Ss
Amakdedori Creek	ILIAMNA B-4	59.27743 N	154.13167 W	S010S029W27	CHs,COp,Ps,Ss
243-40-10010	ILIAMNA B-4	59.30155 N	154.22395 W	S010S029W19	CHp,COp,Pp
Amber Lake	TALKEETNA A-2	62.17029 N	150.53716 W	S024N007W15	COp
247-41-10200-2081-3148-0010					
Anchor River	SELDOVIA D-4	59.79030 N	151.21961 W	S004S011W32	DVr
244-10-10010-2228	SELDOVIA D-4	59.78142 N	151.22177 W	S004S011W32	DVr
Anchor River	SELDOVIA D-5	59.79535 N	151.85468 W	S004S015W28	CHp,COsr,Ksr,Pp,Sp,DVp,SHp
244-10-10010	SELDOVIA D-4	59.79615 N	151.20767 W	S004S011W29	COs,Ks,DVp
Anderson Creek	TYONEK C-2	61.53326 N	150.57054 W	S017N007W29	COp,Pp
247-41-10200-2043	TYONEK C-2	61.56191 N	150.57949 W	S017N007W17	COp,Pp
Another River	LIME HILLS A-1	61.18592 N	153.01120 W	S013N021W27	DVr
247-10-10080-2010-3068-4045	LIME HILLS A-1	61.16459 N	153.15783 W	S012N022W03	DVr
Answer Creek	TALKEETNA A-1	62.18968 N	150.08851 W	S024N004W07	COs,Sp
247-41-10200-2300-3011-4006	TALKEETNA MTS A-6	62.24984 N	149.91336 W	S025N003W18	COr
Anticipation Creek	MC CARTHY B-8	61.36659 N	143.96645 W	C006S008E10	COr,Kr
212-20-10080-2300-3318	MC CARTHY B-8	61.36348 N	143.97306 W	C006S008E09	COr,Kr
Archangel Creek	ANCHORAGE D-6	61.78125 N	149.18834 W	S020N001E36	Kr
247-41-10100-2387	ANCHORAGE D-6	61.78305 N	149.19065 W	S020N001E36	Kr
Arvesta Creek	CORDOVA A-2	60.19324 N	144.51091 W	C019S005E27	COr,Pp
200-10-10010	CORDOVA A-2	60.18662 N	144.43548 W	C019S005E36	Pp
Aspen Creek	TALKEETNA MTS B-3	62.34549 N	148.49149 W	S026N005E14	COp
247-41-10200-2370-3415	TALKEETNA MTS B-3	62.34496 N	148.47740 W	S026N005E14	COp
Avery River	SEWARD D-3	60.99575 N	147.96425 W	S011N008E36	CHp,Pp
223-30-13140	SEWARD D-3	60.99226 N	147.96508 W	S010N008E01	CHp,Pp
Babcock Creek	SELDOVIA C-2	59.52781 N	150.47718 W	S007S007W33	Ps
232-22-10020	SELDOVIA C-2	59.54037 N	150.45845 W	S007S007W27	Ps
Bachatna Creek	KENAI C-6	60.73805 N	151.98480 W	S008N015W31	COp,Sp
245-50-10020-2014	KENAI D-6	60.86493 N	152.18867 W	S009N016W18	COs,Ss

WATER BODY NAME / NUMBER	MAP SHEET	LAT.	LONG.	PLSS	SPECIES
Banzer Creek	CORDOVA D-7	60.81665 N	146.54704 W	C012S007W19	Ps
221-40-10960	CORDOVA D-7	60.81895 N	146.53442 W	C012S007W19	Ps
Barabara Creek	SELDOVIA B-5	59.48335 N	151.65294 W	S008S014W15	CHs,Ps,Sp
241-11-10800	SELDOVIA B-5	59.40465 N	151.56957 W	S009S014W12	Ps
Battle Creek	SELDOVIA D-3	59.76636 N	150.97706 W	S005S010W03	COrs,Sp,DVp
241-14-10610	SELDOVIA C-3	59.74018 N	150.91211 W	S005S010W13	COs,DVp
Bean Creek	SEWARD B-8	60.49100 N	149.83419 W	S005N003W29	COr,Kr
244-30-10010-2169	SEWARD B-8	60.49804 N	149.87692 W	S005N003W30	COr,Kr
Bear Creek	TYONEK C-3	61.72721 N	150.88835 W	S019N009W22	Kr,Sp
247-41-10200-2015-3117	TYONEK C-3	61.67340 N	151.09172 W	S018N010W04	Kr
Bear Creek	CORDOVA B-7	60.45473 N	146.47647 W	C016S007W28	CHs,Ps
228-40-18290	CORDOVA B-7	60.44105 N	146.52943 W	C016S007W31	CHs,Ps
Bear Creek	TALKEETNA A-2	62.19924 N	150.88737 W	S024N009W02	COr,Kpr
247-41-10200-2053-3150-4080	TALKEETNA B-2	62.35585 N	150.86041 W	S026N009W12	COr
Bear Creek	SEWARD A-7	60.18765 N	149.38734 W	S001N001W12	COpr,Kp,Pp,Ss
231-30-10080-2010-3065-4010	SEWARD A-7	60.21940 N	149.35034 W	S002N001E31	COs
Bear Creek	KENAI A-8	60.13559 N	152.68424 W	S001N020W36	CHp,COp
245-30-10130	KENAI A-8	60.11139 N	152.72418 W	S001S020W09	CHp,COp
Bear Creek	KENAI A-3	60.21254 N	150.80629 W	S001N009W02	Ss,DVp
244-30-10050-2075	KENAI A-2	60.20486 N	150.54590 W	S001N007W05	Ss,DVp
Bear Creek	TALKEETNA C-2	62.66318 N	150.82411 W	S030N008W29	Kp,Ss
247-41-10200-2381-3161-4151	TALKEETNA C-2	62.65999 N	150.82984 W	S030N008W29	Kp,Ss
Bear Creek	SEWARD D-8	60.92549 N	149.63810 W	S010N002W28	COr,Kp,Pp
247-60-10160	SEWARD D-7	60.91746 N	149.61473 W	S010N002W34	COr,Pp
Bear Creek	GULKANA B-3	62.25523 N	145.39846 W	C006N001W34	Kr
212-20-10080-2461-3023	GULKANA B-3	62.26589 N	145.41419 W	C006N001W28	Kr
Bear Lake	KENAI B-7	60.41969 N	152.36559 W	S004N018W23	Ss,DVp
245-40-10010-2015-0020					
Bear Lake	KENAI C-1	60.66111 N	150.37271 W	S007N006W29	COr
244-30-10010-2063-3100-0010					
Bear Lake	SEWARD A-7	60.20014 N	149.35264 W	S001N001E06	COp,Ssr
231-30-10080-2010-3065-4010-0010					

WATER BODY NAME / NUMBER	MAP SHEET	LAT.	LONG.	PLSS	SPECIES
Beaver Creek 244-30-10010-2025	KENAI C-4 KENAI C-3	60.53955 N 60.64991 N	151.14642 W 150.99366 W	S005N011W11 S007N010W35	COsr,Ksr,Sr,DVr COsr,DVr
Beaver Creek 244-10-10010-2150	SELDOVIA D-5 SELDOVIA C-4	59.75190 N 59.74265 N	151.51136 W 151.29390 W	S005S013W09 S005S012W15	COsr,Ksr,DVpr COp,DVpr
Beaver Lake 247-41-10200-2020-3008-0010	TYONEK B-2	61.36316 N	150.46802 W	S015N007W26	Kr
Beaver Lake 244-30-10010-2025-0010	KENAI C-3	60.65688 N	150.98119 W	S007N010W35	COr
Beaverhouse Lake 247-50-10330-2050-3019-4011-5011-0030	ANCHORAGE C-8	61.57349 N	149.86603 W	S017N003W08	COr
Bedlam Creek 247-60-10090	KENAI D-1 KENAI D-1	60.93233 N 60.93024 N	150.23168 W 150.27576 W	S010N005W30 S010N006W25	COr,Sr COr,Sr
Beejay Lake 247-41-10200-2053-3020-4015-5040-0020	TYONEK D-2	61.76447 N	150.50502 W	S019N007W02	COr
Beluga Lake 247-30-10090-0030	TYONEK B-5	61.40833 N	151.60163 W	S015N013W10	COpr,Kpr,Pp,Spr
Beluga River 247-30-10090	TYONEK A-3 TYONEK B-4	61.20579 N 61.39610 N	150.94001 W 151.46288 W	S013N009W20 S015N012W17	COpr,Kpr,Pp,Spr COpr,Kpr,Pp,Spr
Beluga Sough 241-12-10100	SELDOVIA C-5 SELDOVIA C-5	59.63478 N 59.63982 N	151.53413 W 151.52094 W	S006S013W29 S006S013W20	COr COr
Bench Creek 247-60-10170-2029-3032	SEWARD C-7 SEWARD C-6	60.71538 N 60.69287 N	149.28464 W 149.23931 W	S007N001E09 S007N001E14	COsr,Ksr COsr,Ksr
Bench Lake 247-41-10100-2287-0010	ANCHORAGE C-8	61.65780 N	149.67612 W	S018N002W08	COp
Benjamin Creek 244-30-10010-2076-3095	KENAI B-1 KENAI B-1	60.25539 N 60.25676 N	150.35711 W 150.33776 W	S002N006W20 S002N006W16	COr,Ksr COr,Ksr
Bering Lake 200-20-10110-2031-0010	CORDOVA B-1	60.29418 N	144.30114 W	C018S006E23	CHp,COp,Sr,DVp
Bering River 200-20-10110-2050-3060	BERING GLACIER B-8 BERING GLACIER B-8	60.37396 N 60.37501 N	143.97946 W 143.95543 W	C017S008E27 C017S008E26	Ss Ss
Bering River 200-20-10110	CORDOVA A-1 CORDOVA B-1	60.15610 N 60.36115 N	144.37220 W 144.00754 W	C020S006E09 C017S008E33	CHp,COp,Kp,Pp,Sp,CTp,DVp CHp,COs,Kp,Pp,Sp,DVp

WATER BODY NAME / NUMBER	MAP SHEET	LAT.	LONG.	PLSS	SPECIES
Bernard Creek	VALDEZ C-4	61.66294 N	145.17061 W	C002S001E26	Ksr
212-20-10080-2331-3071	VALDEZ C-3	61.61466 N	145.11288 W	C003S002E18	Ks
Big Beaver Lake	ANCHORAGE C-8	61.58216 N	149.83198 W	S017N003W09	COr
247-50-10330-2050-3019-0020					
Big Creek	TALKEETNA B-2	62.45619 N	150.78686 W	S027N008W05	COr
247-41-10200-2053-3150-4060-5033-6037	TALKEETNA B-2	62.46384 N	150.81426 W	S027N008W06	COr
Big Indian Creek	SEWARD D-8	60.92433 N	149.99918 W	S010N004W28	COp,Kp,Pp,Ssr
247-60-10120	SEWARD D-8	60.87714 N	149.94326 W	S009N004W14	COp,Kp,Pp,Ssr
Big Lake	ANCHORAGE C-8	61.52973 N	149.90251 W	S017N003W30	CHp,COr,Kp,Pp,Ss
247-50-10330-0010					
Big River	KENAI C-6	60.65831 N	152.04726 W	S007N016W35	COp,Kp,Pp,Sp,DVp
245-50-10050	KENAI D-7	60.78414 N	152.31056 W	S008N017W17	COp,Ss,DVp
Big River	KENAI D-7	60.79103 N	152.27325 W	S008N017W09	COp,Sp,DVp
245-50-10050-2020	KENAI D-7	60.80453 N	152.31578 W	S008N017W08	COp,Sp,DVp
Big River Lakes	KENAI D-7	60.80358 N	152.35473 W	S008N018W12	COp,Ss,DVp
245-50-10050-2020-3025-0010					
Big River Lakes	KENAI D-7	60.78441 N	152.33307 W	S008N017W18	COp,Ss,DVp
245-50-10050-0010					
Billings Creek	SEWARD D-5	60.81429 N	148.62259 W	S008N005E05	COr
224-10-14370	SEWARD D-5	60.83969 N	148.60323 W	S009N005E29	COr
Billion Slough	TALKEETNA B-1	62.33364 N	150.13095 W	S026N005W24	COr,Kr
247-41-10200-2374	TALKEETNA B-1	62.33611 N	150.12742 W	S026N005W13	COr,Kr
Billys Hole	SEWARD D-1	60.97057 N	147.30068 W	S010N012E10	CHp,COp,Pp,Ssr,CTr,DVp
222-10-12180-0010					
Billy's Hole	SEWARD D-1	60.96974 N	147.30907 W	S010N012E10	Sr
222-10-12180-2009	SEWARD D-1	60.96964 N	147.30990 W	S010N012E10	Sr
Birch Creek	TALKEETNA A-1	62.23157 N	150.11035 W	S025N005W25	CHs,COs,Ks,Ps,Sp
247-41-10200-2320-3010	TALKEETNA MTS B-6	62.29210 N	149.94642 W	S025N004W01	COp
Birch Creek Slough	TALKEETNA A-1	62.22285 N	150.11599 W	S025N005W25	CHs,COs,Kp,Ps,Sp
247-41-10200-2320	TALKEETNA B-1	62.27359 N	150.11732 W	S025N005W12	COp,Sp
Bird Creek	SEWARD D-7	60.97298 N	149.46734 W	S010N001W09	CHs,COp,Ksr,Ps
247-60-10280	SEWARD D-7	60.98421 N	149.44448 W	S010N001W03	CHs,COs,Ksr,Ps

WATER BODY NAME / NUMBER	MAP SHEET	LAT.	LONG.	PLSS	SPECIES
Bishop Creek	KENAI D-3	60.78497 N	151.07795 W	S008N010W17	COs,Ps,Ss,DVp
247-90-10030	KENAI C-4	60.69304 N	151.26189 W	S007N011W17	COs,Ss,DVp
Bishop Creek	TYONEK B-4	61.31692 N	151.32139 W	S014N011W07	COp,Ksr,Ps,Sp
247-30-10090-2105	TYONEK B-5	61.28046 N	151.58942 W	S014N013W27	Ksr
Bishop Lake	TYONEK B-4	61.31391 N	151.42310 W	S014N012W09	COr,Sr
247-30-10090-2105-3025-0020					
Bishop Lake	KENAI C-4	60.69027 N	151.21723 W	S007N011W16	COs,Ss,DVp
247-90-10030-0010					
Black Creek	CORDOVA D-8	60.91167 N	146.72808 W	C011S008W18	CHp,Ps
221-50-11070	CORDOVA D-8	60.90735 N	146.70937 W	C011S008W19	CHp,Ps
Black Creek	TALKEETNA B-2	62.38030 N	150.77075 W	S027N008W33	COsr,Kr
247-41-10200-2053-3150-4060-5033-6009	TALKEETNA B-2	62.37974 N	150.84902 W	S027N009W36	COp
Black River	TALKEETNA MTS C-1	62.50553 N	147.47665 W	S028N011E19	Kr
247-41-10200-2880-3102	TALKEETNA MTS B-2	62.47716 N	147.52731 W	S028N010E36	Kr
Blackhole Creek	CORDOVA B-4	60.44553 N	145.24322 W	C016S001E32	COr
212-10-10010-2052-3012	CORDOVA B-4	60.44634 N	145.23978 W	C016S001E32	COr
Blackhole Creek	CORDOVA B-4	60.44492 N	145.24384 W	C016S001E32	COr,CTp
212-10-10010-2052	CORDOVA B-4	60.44943 N	145.22684 W	C016S001E33	COp
Blacksand Creek	KENAI D-6	60.95035 N	151.98078 W	S010N015W17	COp,Sp,DVp
245-50-10010-2047	KENAI D-6	60.95396 N	152.11537 W	S010N016W16	Sp
Blodgett Lake	ANCHORAGE C-8	61.57696 N	149.67389 W	S017N002W08	COrs,Srs
247-50-10330-2050-3050-0040					
Bodenberg Creek	ANCHORAGE C-6	61.50647 N	149.03161 W	S016N002E02	CHp,Ssr
247-50-10200-2071	ANCHORAGE C-6	61.57011 N	149.02589 W	S017N002E13	Sr
Bone Creek	NABESNA D-6	62.95374 N	143.94190 W	C014N008E32	Kp,Sp
212-20-10080-2605-3060	TANACROSS A-6	63.00759 N	143.83202 W	C014N008E11	Ks,Ss
Bottle Creek	TYONEK D-3	61.96732 N	151.07261 W	S022N010W27	COp
247-41-10200-2053-3192	TYONEK D-3	61.97269 N	151.07018 W	S022N010W26	COp
Boulder Creek	GULKANA C-2	62.60117 N	144.58633 W	C010N004E36	Kr
212-20-10080-2574	GULKANA C-2	62.59777 N	144.56839 W	C010N004E36	Kr
Boulder Creek	SEWARD B-8	60.27017 N	149.68078 W	S002N002W18	Kr
231-30-10080-2120	SEWARD B-8	60.28326 N	149.66985 W	S002N002W08	Kr

WATER BODY NAME / NUMBER	MAP SHEET	LAT.	LONG.	PLSS	SPECIES
Bowser Creek	ILIAMNA C-1	59.66696 N	153.32113 W	S006S024W11	CHs,COp,Ps
248-30-10010	ILIAMNA C-1	59.69283 N	153.30491 W	S006S024W02	CHs,Ps
Box Canyon Creek	SEWARD A-7	60.16089 N	149.44872 W	S001N001W21	CHp,COsr,Ksr,Ssr
231-30-10080-2040	SEWARD A-7	60.16882 N	149.44277 W	S001N001W22	CHp
Bradley River	SELDOVIA D-3	59.80366 N	150.90755 W	S004S010W25	CHp,COpr,Ksr,Pp,Ss
241-14-10625-2010	SELDOVIA D-3	59.79849 N	150.86725 W	S004S009W29	CHp,COp,Pp
Braided Creek	BLYING SOUND D-1 & D-2	59.90666 N	147.55009 W	S003S011E22	COr,Ps
227-30-17790-2042-3010	BLYING SOUND D-1 & D-2	59.91444 N	147.56620 W	S003S011E16	COsr
Bremner River	CORDOVA D-2	60.83882 N	144.52562 W	C012S005E09	Sp
212-20-10080-2100	BERING GLACIER D-8	60.97559 N	143.89300 W	C010S009E30	Ss
Bridge Creek	SELDOVIA C-5	59.70536 N	151.62154 W	S005S014W35	DVp
244-10-10010-2100-3011	SELDOVIA C-5	59.67918 N	151.54921 W	S006S013W06	DVp
Brown Creek	ILIAMNA C-1	59.68362 N	153.13402 W	S006S023W02	CHs,COp,Ps
248-30-10020	ILIAMNA C-1	59.70640 N	153.14886 W	S005S023W35	CHs,Ps
Buckley Lake Number One	TYONEK C-1	61.60973 N	150.06723 W	S018N004W31	COr
247-41-10100-2171-0030					
Buddy Creek	TALKEETNA A-1	62.13277 N	150.01513 W	S024N004W33	COr,Kpr,Pp
247-41-10200-2250-3020	TALKEETNA MTS A-6	62.13320 N	149.92874 W	S024N004W36	COp
Buffalo Creek	ANCHORAGE C-6	61.71498 N	149.07385 W	S019N002E27	COp,Kr
247-50-10220-2085-3050	ANCHORAGE C-6	61.71556 N	149.07151 W	S019N002E22	COp,Kr
Bull River	HEALY A-6	63.19038 N	149.50307 W	F020S010W08	CHp,Kp
247-41-10200-2381-3239-4502	HEALY B-5	63.27469 N	149.35938 W	F019S009W18	Ksr
Bunco Creek	TALKEETNA C-2	62.54662 N	150.50387 W	S028N007W01	COsr,Kpr,Sp
247-41-10200-2381-3161-4085	TALKEETNA C-2	62.54511 N	150.68282 W	S028N008W01	COr,Kr
Bunco Lake	TALKEETNA C-2	62.53865 N	150.51006 W	S028N007W02	COp,Kp,Sp
247-41-10200-2381-3161-4085-0010					
Burnt Creek	TANACROSS A-6	63.00759 N	143.83202 W	C014N008E11	Ks,Ss
212-20-10080-2605-3060-4402	TANACROSS A-6	63.01773 N	143.79911 W	C014N008E01	Ks,Ss
Butterfly Lake	TYONEK C-1	61.60012 N	150.08510 W	S018N005W36	COr
247-41-10100-2171-0020					
Byers Creek	TALKEETNA C-1	62.71614 N	150.21504 W	S030N005W04	CHs,COs,Ks,Sp
247-41-10200-2381-3180	TALKEETNA MTS D-6	62.81810 N	149.90102 W	S032N003W31	CHp,COp,Kp

WATER BODY NAME / NUMBER	MAP SHEET	LAT.	LONG.	PLSS	SPECIES
Byers Lake 247-41-10200-2381-3180-0010	TALKEETNA C-1	62.73811 N	150.11727 W	S031N005W36	CHp,COs,Kp,Ss
Cabin Lake 212-10-10030-2050-0020	CORDOVA C-4	60.52935 N	145.46060 W	C015S001W31	COsr,Ssr,CTp,DVp
Cache Creek 247-41-10200-2370-3297	TALKEETNA MTS C-5 TALKEETNA MTS C-5	62.59531 N 62.60728 N	149.09468 W 149.18237 W	S029N002E21 S029N001E13	COs,Kp,Sp Kp
Cache Creek 247-41-10200-2053-3150-4120	TALKEETNA B-3 TALKEETNA C-2	62.37859 N 62.55518 N	151.13337 W 150.89874 W	S026N010W04 S029N009W35	COsr,Ksr,Ps Kp
California Creek 247-60-10250-2007	SEWARD D-6 SEWARD D-6	60.94159 N 60.98525 N	149.16462 W 149.14890 W	S010N002E19 S010N002E05	CHs,COpr,Kpr,Pp,Ss COp,Kp,Pp
Camp Creek 247-41-10200-2053-3170-4057	TALKEETNA B-3 TALKEETNA B-4	62.31301 N 62.42495 N	151.24558 W 151.60090 W	S026N011W25 S027N013W13	COsr,Ksr,Ssr Kr
Camp Island Lake 244-30-10010-2063-3025-0010	KENAI C-2	60.63304 N	150.72471 W	S006N008W05	COsr,Ss
Campbell Creek 247-60-10340	ANCHORAGE A-8 ANCHORAGE A-8	61.12407 N 61.17682 N	149.97712 W 149.82365 W	S012N004W15 S013N003W33	COpr,Ksr,Pp,Sp,DVp COr,Ksr,Pp,Sp
Campbell Lake 247-60-10340-0010	ANCHORAGE A-8	61.13278 N	149.94304 W	S012N004W14	COr,Ksr,Pp,Sr,DVp
Campbell River 200-20-10080	CORDOVA A-1 CORDOVA A-1	60.10568 N 60.16387 N	144.24639 W 144.06818 W	C020S007E30 C020S008E06	COsr,Ss,DVp COsr,Ss,DVp
Campers Lake 247-90-10020-2068-0010	KENAI D-2	60.81916 N	150.54637 W	S008N007W05	COp,Sp,DVp
Campfire Lake 247-90-10020-2058-0010	KENAI C-2	60.74305 N	150.60832 W	S008N008W36	COp,Sp
Cannery Creek 245-50-10090	KENAI C-6 KENAI C-7	60.57802 N 60.60420 N	152.16953 W 152.35276 W	S006N017W25 S006N018W13	COpr,Pp,Sp,DVp COpr,Pp,Sp,DVp
Canoe Creek 228-30-18500	CORDOVA C-6 CORDOVA C-6	60.51360 N 60.50031 N	146.11671 W 146.14282 W	C016S005W04 C016S005W08	CHs,Ps CHs,Ps
Canoe Lake 247-90-10020-2058-3018-0010	KENAI C-2	60.71805 N	150.69277 W	S007N008W09	COs
Canyon Creek 247-41-10200-2053-3205-4112-5037	TALKEETNA A-6 TALKEETNA A-6	62.03303 N 62.05961 N	152.58344 W 152.74427 W	S023N018W33 S023N019W27	Kpr Kpr

WATER BODY NAME / NUMBER	MAP SHEET	LAT.	LONG.	PLSS	SPECIES
Canyon Creek	SEWARD D-7	60.78190 N	149.42485 W	S008N001W15	COp,Kp
247-60-10170-2030	SEWARD C-7	60.73799 N	149.45398 W	S008N001W33	COs,Ks
Canyon Creek	CORDOVA B-1	60.36115 N	144.00754 W	C017S008E33	COp,Sp,DVp
200-20-10110-2050	BERING GLACIER B-8	60.42873 N	143.93300 W	C017S008E01	COp,Sp
Canyon Creek	TYONEK D-5	61.88087 N	151.53604 W	S021N012W30	CHs,COp,Ksr,Ps,Sp
247-41-10200-2053-3205-4067	TYONEK D-5	61.79912 N	151.72277 W	S020N014W25	COr,Kr
Canyon Creek	CORDOVA C-6	60.50715 N	146.08534 W	C016S005W03	CHp,Ps
228-30-18510	CORDOVA C-6	60.50503 N	146.08172 W	C016S005W03	CHp,Ps
Canyon Slough	VALDEZ A-6	61.06039 N	146.11833 W	C009S005W28	CHs,COsr,Ps,Sp
221-60-11370-2230	VALDEZ A-6	61.04874 N	146.05727 W	C009S005W35	CHs,COsr,Ps
Carbon Creek	CORDOVA B-1	60.37415 N	144.21589 W	C017S007E29	COs,Ss
200-20-10110-2031-3032-4040	CORDOVA B-1	60.38405 N	144.19696 W	C017S007E21	COs,Ss
Carbon Creek	ANCHORAGE D-4	61.77915 N	148.46884 W	S020N005E36	COs
247-50-10220-2168	ANCHORAGE D-4	61.77494 N	148.46402 W	S020N005E36	COs
Caribou Creek	ANCHORAGE D-2	61.78479 N	147.65565 W	S020N010E33	CHs
247-50-10220-2341	ANCHORAGE D-2	61.80282 N	147.67950 W	S020N010E20	CHs
Caribou Creek	SEWARD D-8	60.78418 N	149.67742 W	S008N002W17	DVp
247-60-10150-2051	SEWARD D-8	60.77974 N	149.66929 W	S008N002W17	DVp
Caribou Lake	SELDOVIA D-3	59.90385 N	151.05215 W	S003S010W19	Ss,DVp
241-14-10660-0010					
Carmen Lake	SEWARD D-5	60.90638 N	148.76910 W	S010N004E32	CHp,COp,Ssr
247-60-10230-2028-3016-0010					
Carpenter Creek	ANCHORAGE D-5	61.75185 N	148.61980 W	S019N005E07	COs
247-50-10220-2148	ANCHORAGE C-5	61.73693 N	148.60405 W	S019N005E17	COs
Carter Creek	SEWARD C-7	60.50309 N	149.43597 W	S005N001W22	Ss
244-30-10010-2225-3013-4009	SEWARD B-7	60.49315 N	149.45661 W	S005N001W28	Ss
Caswell Creek	TYONEK D-1	61.93974 N	150.08077 W	S021N004W06	COsr,Kr,ALp
247-41-10200-2190	TALKEETNA MTS A-6	62.01215 N	149.97434 W	S022N004W10	COsr
Caswell Lake	TALKEETNA MTS A-6	62.01642 N	149.97058 W	S022N004W11	COr
247-41-10200-2190-0010					
Cedar Creek	CORDOVA C-6	60.55629 N	146.00580 W	C015S004W19	CHp,COr,Pp
228-30-18570	CORDOVA C-6	60.54964 N	145.99319 W	C015S004W19	CHp,COs,Ps

WATER BODY NAME / NUMBER	MAP SHEET	LAT.	LONG.	PLSS	SPECIES
Center Creek	SEWARD C-7	60.71538 N	149.28464 W	S007N001E09	COsr,Ksr,Sp
247-60-10170-2029-3033	SEWARD C-7	60.70609 N	149.25298 W	S007N001E10	COsr,Ksr
Chain Lake	ANCHORAGE C-6	61.53546 N	148.87812 W	S017N003E27	COr
247-50-10200-2081-0010					
Chakachatna River	KENAI D-5	60.94208 N	151.74394 W	S010N014W22	CHs,COpr,Kp,Pp,Spr,DVpr
247-10-10080-2010	TYONEK A-7	61.21443 N	152.37278 W	S013N017W17	Ssr,DVr
Ch'akajabena Lake	TYONEK A-7	61.20699 N	152.51702 W	S013N018W21	Ssr,DVr
247-10-10080-2010-0010					
Chakina River	MC CARTHY B-6	61.32812 N	143.13658 W	C006S013E19	Kp
212-20-10080-2300-3540	MC CARTHY A-6	61.16779 N	143.11542 W	C008S013E17	Kp
Chakok River	SELDOVIA D-5	59.79647 N	151.74086 W	S004S014W30	COs,Ks,DVp,SHp
244-10-10010-2011-3031	SELDOVIA D-5	59.89383 N	151.62579 W	S003S014W26	COr
Charlotte, Lake	CORDOVA B-1	60.42586 N	144.18949 W	C017S007E04	COr,Ssr,DVp
200-20-10110-2031-3032-0020					
Chelatna Lake	TALKEETNA B-3	62.47308 N	151.45450 W	S028N012W35	Ssr
247-41-10200-2053-3170-0010					
Chenik Lake	ILIAMNA A-4	59.20459 N	154.20851 W	S011S029W20	Ssr,ACp
243-30-10200-0010					
Cheshnina River	VALDEZ C-2	61.69971 N	144.69886 W	C002S004E16	Kr
212-20-10080-2350	VALDEZ C-2	61.69937 N	144.69243 W	C002S004E16	Kr
Chester Creek	ANCHORAGE A-8	61.20834 N	149.92476 W	S013N004W24	COpr,Pp,Sp,DVp
247-50-10050	ANCHORAGE A-8	61.19911 N	149.83388 W	S013N003W21	COpr,Sp,DVp
Chester Creek	ANCHORAGE A-8	61.18910 N	149.78762 W	S013N003W27	COprs,Sp,DVp
247-50-10050-2302-3010	ANCHORAGE A-8	61.19177 N	149.68844 W	S013N002W30	COs
Chichantna Creek	TYONEK B-5	61.33913 N	151.51398 W	S014N013W01	COp
247-30-10090-2151-3101	TYONEK B-5	61.32464 N	151.54692 W	S014N013W11	COr
Chichantna River	TYONEK B-5	61.38272 N	151.53621 W	S015N013W24	COp
247-30-10090-2151	TYONEK B-5	61.33406 N	151.61338 W	S014N013W04	COp
Chickaloon River	KENAI D-1	60.90580 N	150.04164 W	S009N004W06	COs,Kp,Ps,Sp,DVp
247-60-10110	SEWARD C-8	60.61710 N	149.83796 W	S006N003W17	COsr
Chickaloon River	ANCHORAGE D-4	61.78402 N	148.45313 W	S020N005E36	CHs,COr
247-50-10220-2171	ANCHORAGE D-4	61.82929 N	148.41921 W	S020N006E17	CHs

WATER BODY NAME / NUMBER	MAP SHEET	LAT.	LONG.	PLSS	SPECIES
Chicken Lake	TYONEK C-1	61.64068 N	150.10501 W	S018N005W24	COr
247-41-10200-2020-3150-0010					
Chijuk Creek	TYONEK D-2	61.88290 N	150.39909 W	S021N006W29	COsr,Ksr,Pp,Sp
247-41-10200-2081-3065	TALKEETNA A-2	62.15919 N	150.64159 W	S024N007W19	Ksr
Chilligan River	TYONEK A-8	61.22584 N	152.76121 W	S013N019W07	Ssr,DVr
247-10-10080-2010-3060	TYONEK B-8	61.33492 N	152.99498 W	S014N021W02	Ss
Chinitna River	ILIAMNA D-1	59.81887 N	153.28331 W	S004S023W20	CHp,Sp
245-10-10030	ILIAMNA D-1	59.83573 N	153.30454 W	S004S023W18	Sp
Chinook Creek	TALKEETNA MTS D-5	62.80214 N	149.16123 W	S031N002E06	Kpr
247-41-10200-2630	TALKEETNA MTS D-5	62.78909 N	149.14303 W	S031N002E07	Kp
Chistochina River	GULKANA C-2	62.58743 N	144.59612 W	C009N004E02	Kp,Sp
212-20-10080-2571	GULKANA D-2	62.77993 N	144.66068 W	C012N004E33	Kp,Sp
Chitina River	VALDEZ C-2	61.51264 N	144.40327 W	C004S006E19	COp,Kp,Sp,SHp
212-20-10080-2300	MC CARTHY A-4	61.12463 N	142.17798 W	C008S018E33	COp,Sp
Chokosna River	MC CARTHY B-8	61.42551 N	143.73350 W	C005S009E23	COp,Ks,Sp,SHp
212-20-10080-2300-3371-4041	MC CARTHY B-8	61.47633 N	143.77111 W	C004S009E34	Kp
Chuit Creek	TYONEK A-5	61.15392 N	151.50435 W	S012N013W01	COp,Ksr
247-20-10010-2052	TYONEK B-5	61.25954 N	151.64027 W	S014N013W32	COr
Chuitkilnachna Creek	KENAI D-5	60.99511 N	151.63760 W	S011N013W31	COr
247-10-10070-2012	TYONEK A-5	61.10676 N	151.72355 W	S012N014W26	COr
Chuitna Braid	TYONEK A-4	61.11217 N	151.27799 W	S012N011W20	CHp,COp,Kp,Pp,Sp,DVp,ALp,PCp
247-20-10010-2019	TYONEK A-4	61.11573 N	151.28682 W	S012N011W19	CHp,COp,Kp,Pp,Sp,DVp,ALp,PCp
Chuitna Braid	TYONEK A-4	61.10961 N	151.27250 W	S012N011W20	CHp,COp,Kp,Pp,Sp,DVp,ALp,PCp
247-20-10010-2017	TYONEK A-4	61.10979 N	151.27497 W	S012N011W20	CHp,COp,Kp,Pp,Sp,DVp,ALp,PCp
Chuitna Braid	TYONEK A-4	61.10644 N	151.24812 W	S012N011W28	CHp,COp,Kp,Pp,Sp,DVp,ALp,PCp
247-20-10010-2013	TYONEK A-4	61.10805 N	151.25225 W	S012N011W28	CHp,COp,Kp,Pp,Sp,DVp,ALp,PCp
Chuitna Braid	TYONEK A-4	61.10544 N	151.20322 W	S012N011W27	CHp,COp,Kp,Pp,Sp,DVp,ALp,PCp
247-20-10010-2010	TYONEK A-4	61.10177 N	151.21548 W	S012N011W27	CHp,COp,Kp,Pp,Sp,DVp,ALp,PCp
Chuitna River	TYONEK A-3	61.09713 N	151.11968 W	S012N010W30	CHs,COpr,Kp,Ps,Spr,ALp,DVp,PCp
247-20-10010	TYONEK B-5	61.26129 N	151.71910 W	S014N014W36	COr,Kr
Chulitna River	TALKEETNA B-1	62.33469 N	150.14838 W	S026N005W23	CHs,COp,Kp,Pp,Sp
247-41-10200-2381	HEALY B-4	63.27871 N	148.92507 W	F019S007W08	COr,Kr

WATER BODY NAME / NUMBER	MAP SHEET	LAT.	LONG.	PLSS	SPECIES
Chunilna Creek	TALKEETNA B-1	62.36542 N	150.01888 W	S026N004W04	CHp,COs,Ks,Ps
247-41-10200-2370-3041	TALKEETNA MTS C-5	62.64462 N	149.47892 W	S030N001W33	Kr
Cisca Lake	KENAI C-3	60.55888 N	150.93389 W	S005N009W06	COs
244-30-10010-2039-3046-4053-0010					
Clam Creek	KENAI A-5	60.01676 N	151.65005 W	S002S014W11	COs,Kp,Ps,DVp
244-20-10100-2010	SELDOVIA D-4	59.87956 N	151.37493 W	S003S012W32	DVp
Clam Lake	KENAI C-2	60.63423 N	150.60358 W	S006N008W01	COs
244-30-10010-2063-3041-4015-0010					
Clear Creek	KENAI A-2	60.04187 N	150.65016 W	S001S008W33	Pp,Ss
244-30-10050-2135	KENAI A-2	60.01066 N	150.61650 W	S002S008W11	Sp
Clear Creek	VALDEZ A-8	61.07839 N	146.77772 W	C009S009W23	CHs,Ps
221-50-11520-2011	VALDEZ A-8	61.08472 N	146.80099 W	C009S009W15	CHs,Ps
Clear Creek	CORDOVA B-1	60.39666 N	144.03497 W	C017S008E17	COs,Ss,DVp
200-20-10110-2151-3012	BERING GLACIER B-8	60.42998 N	143.98049 W	C017S008E03	COs,Ss,DVp
Clear Creek	TYONEK D-3	61.75009 N	150.91002 W	S019N009W09	COpr,Kp,Sr,PCp
247-41-10200-2015-3040	TYONEK D-4	61.76525 N	151.16490 W	S019N010W06	PCp
Clear Creek	CORDOVA A-2	60.20630 N	144.49024 W	C019S005E22	CHs,COs,Ps
200-10-10020-2017	CORDOVA A-2	60.20679 N	144.49101 W	C019S005E22	CHs,COs,Ps
Clear Stream	MC CARTHY A-4	61.12463 N	142.17798 W	C008S018E33	COs,Ss
212-20-10080-2300-3751	MC CARTHY A-3	61.10780 N	142.04847 W	C009S019E09	COp,Sp
Clearwater Creek	TALKEETNA A-4	62.19849 N	151.60904 W	S024N013W02	COr,Ksr,Pp,Spr
247-41-10200-2053-3238	TALKEETNA B-4	62.31755 N	151.61283 W	S026N013W25	Kr
Clearwater Creek	ILIAMNA D-1	59.81818 N	153.28882 W	S004S023W19	CHp
245-10-10030-2007	ILIAMNA D-1	59.81042 N	153.33355 W	S004S024W24	CHp
Clearwater Slough	SELDOVIA D-3	59.88947 N	150.85662 W	S003S009W29	CHp,COs,Pp,Sp
241-14-10645-2060	SELDOVIA D-2	59.89234 N	150.70220 W	S003S008W29	COs,Pp
Cleave Creek	VALDEZ A-3	61.13350 N	144.89305 W	C008S003E33	Kr
212-20-10080-2193	VALDEZ A-3	61.13222 N	144.89420 W	C008S003E32	Kr
Cloudy Lake	ANCHORAGE C-8	61.61348 N	149.63014 W	S018N002W34	COr
247-50-10330-2050-3050-4027-0055					
Coal Creek	ANCHORAGE D-4	61.78562 N	148.42787 W	S020N006E31	COs
247-50-10220-2172	ANCHORAGE D-4	61.78062 N	148.43104 W	S020N006E31	COs

WATER BODY NAME / NUMBER	MAP SHEET	LAT.	LONG.	PLSS	SPECIES
Coal Creek	TALKEETNA MTS D-6	62.88499 N	149.85431 W	S032N003W04	COp,Kp
247-41-10200-2381-3231	TALKEETNA MTS D-6	62.93977 N	149.79460 W	S033N003W23	Kp
Coal Creek	TYONEK B-5	61.40861 N	151.52316 W	S015N013W12	COpr,Kr,Sr
247-30-10090-2150	TYONEK C-5	61.66990 N	151.81576 W	S018N014W09	Kr
Coal Creek	KENAI B-4	60.35360 N	151.28244 W	S003N012W13	COs,Ps,DVp
244-30-10050-2015	KENAI B-4	60.37443 N	151.13918 W	S003N011W02	COs,DVp
Coal Creek Lake	TYONEK B-5	61.48971 N	151.56829 W	S016N013W11	COsr,Ssr
247-30-10090-2150-3110-0010					
Coffee Creek	TYONEK A-4	61.22691 N	151.14877 W	S013N010W07	COp,Ps
247-30-10090-2040	TYONEK B-4	61.26430 N	151.13896 W	S014N010W31	Ps
Coffee Creek	TALKEETNA C-3	62.51572 N	151.47401 W	S028N012W15	Ssr
247-41-10200-2053-3170-4088	TALKEETNA C-3	62.52965 N	151.41975 W	S028N012W12	Sp
Coghill Lake	ANCHORAGE A-3	61.09501 N	147.81731 W	S012N009E26	CHs,COr,Kr,Pp,Sr
223-30-13220-0010					
Coghill River	ANCHORAGE A-3	61.07256 N	147.91090 W	S011N009E05	CHs,COr,Ks,Ps,Sr
223-30-13220	ANCHORAGE A-2	61.13725 N	147.71969 W	S012N010E17	COsr,Ssr
Coho Creek	ANCHORAGE C-8	61.62758 N	149.79192 W	S018N003W27	COsr,Kr
247-41-10100-2271	ANCHORAGE C-8	61.64899 N	149.79192 W	S018N003W15	COr
Colt Lake	ANCHORAGE C-8	61.56445 N	149.97695 W	S017N004W15	COr
247-41-10100-2150-3051-0010					
Columbia Creek	TALKEETNA C-2	62.51746 N	150.91030 W	S028N009W15	Kr
247-41-10200-2053-3150-4120-5056	TALKEETNA C-2	62.54134 N	150.88428 W	S028N009W02	Kr
Constantine Creek	CORDOVA B-7	60.36403 N	146.60378 W	C017S008W27	CHs,COp,Ps
228-60-18150	CORDOVA B-7	60.39709 N	146.53915 W	C017S008W13	CHs,COs,Ps
Contact Creek	TYONEK D-5	61.87564 N	151.68582 W	S021N013W29	COp
247-41-10200-2053-3205-4067-5052	TYONEK D-5	61.86928 N	151.71987 W	S021N013W31	COp
Contact Lake	KENAI C-2	60.70166 N	150.67443 W	S007N008W15	COs
247-90-10020-2058-3018-0040					
Control Creek	CORDOVA C-6	60.74699 N	146.22525 W	C013S006W14	CHs,Ps
221-30-10520	CORDOVA D-6	60.77285 N	146.22922 W	C013S006W02	Ps
Cooper Creek	SEWARD B-8	60.48474 N	149.87986 W	S005N003W31	COr,Kr,Ssr
244-30-10010-2162	SEWARD B-8	60.46078 N	149.86354 W	S004N003W06	COr

WATER BODY NAME / NUMBER	MAP SHEET	LAT.	LONG.	PLSS	SPECIES
Copper Lake 212-20-10080-2755-0010	NABESNA B-6	62.42572 N	143.56103 W	C008N010E33	Ssr
Copper River 212-20-10080	CORDOVA B-3 NABESNA B-6	60.46359 N 62.42210 N	144.88917 W 143.66509 W	C016S003E29 C007N009E01	COp,Kp,Pp,Sp,CTp,DVp,OUp,PCp,SHp Sp
Cornelius Lake 247-50-10300-2054-0030	ANCHORAGE C-7	61.62724 N	149.25862 W	S018N001E27	COsr,Ssr
Cottonwood Creek 247-50-10300	ANCHORAGE B-7 ANCHORAGE C-7	61.49681 N 61.62280 N	149.59493 W 149.32572 W	S016N002W11 S018N001E29	COp,Kp,Sp COsr
Cottonwood Creek 247-41-10200-2053-3150-4060-5050	TALKEETNA C-2 TALKEETNA C-2	62.54157 N 62.56388 N	150.82301 W 150.79317 W	S028N008W06 S029N008W33	Kr Kr
Cottonwood Creek 247-41-10200-2053-3170-4057-5019	TALKEETNA B-3 TALKEETNA B-4	62.39166 N 62.38459 N	151.46322 W 151.52428 W	S027N012W34 S027N012W33	COp COr
Cottonwood Creek 244-30-10010-2120	KENAI B-1 KENAI B-1	60.38591 N 60.36926 N	150.29167 W 150.29439 W	S003N006W03 S003N006W10	Ss Sp
Cottonwood Lake 247-50-10300-0020	ANCHORAGE C-7	61.59807 N	149.31889 W	S017N001E05	COp,Ss
Cottonwood Slough 247-50-10300-2012	ANCHORAGE C-7 ANCHORAGE C-7	61.52028 N 61.52976 N	149.53650 W 149.50731 W	S017N001W31 S017N001W29	COr COr
Cove Creek 224-10-14420	SEWARD D-5 SEWARD D-5	60.77794 N 60.77735 N	148.65996 W 148.66095 W	S008N004E13 S008N004E13	COp,Pp COp,Pp
Cow Lake 247-41-10200-2020-3110-0010	TYONEK C-1	61.58553 N	150.19160 W	S017N005W04	Ss
Crescent Creek 244-30-10010-2177-3012	SEWARD B-8 SEWARD C-8	60.49877 N 60.50093 N	149.68902 W 149.65023 W	S005N002W30 S005N002W28	COp,Kp,Pp,Sp COp,Kp,Pp
Crescent Lake 245-30-10010-2099-0010	KENAI B-8	60.37078 N	152.94477 W	S003N021W09	Ss,DVp
Crescent River 245-30-10010	KENAI A-7 KENAI B-8	60.22521 N 60.35372 N	152.55851 W 152.74273 W	S002N019W34 S003N020W15	CHp,COp,Kp,Pp,Sp,DVp CHp,COp,Kp,Pp,Sp,DVp
Cripple Creek 247-60-10150-2008	SEWARD D-8 SEWARD D-8	60.91549 N 60.91253 N	149.64486 W 149.65578 W	S010N002W33 S010N002W32	Ps,DVr DVr
Cripple Creek 247-41-10200-2053-3170-4095	TALKEETNA C-4 TALKEETNA C-4	62.52834 N 62.54056 N	151.51024 W 151.52243 W	S028N012W09 S028N012W04	Ssr Ssr

WATER BODY NAME / NUMBER	MAP SHEET	LAT.	LONG.	PLSS	SPECIES
Crocker Creek 247-50-10305	ANCHORAGE B-7 ANCHORAGE C-7	61.49443 N 61.52519 N	149.61512 W 149.59979 W	S016N002W10 S017N002W35	COpr,Sp COp,Sp
Crooked Creek 221-60-11450	VALDEZ A-7 VALDEZ A-7	61.13683 N 61.14087 N	146.32054 W 146.33189 W	C008S006W33 C008S006W29	CHsr,Psr CHsr,Psr
Crooked Creek 247-41-10200-2381-3260-4100	HEALY A-5 HEALY A-5	63.16081 N 63.13323 N	149.15025 W 149.12944 W	F020S008W19 F020S008W32	COp,Kp,Sp COr,Kr,Sr
Crooked Creek 244-30-10050-2024	KENAI B-4 KENAI A-3	60.32209 N 60.04601 N	151.28215 W 150.96427 W	S003N012W25 S001S010W35	COs,Ks,Pp,Ss,DVp,PCp,SHp COp,Kp,Pp,DVp,SHp
Crooked Lake 247-41-10100-2100-0020	TYONEK C-1	61.51834 N	150.04584 W	S017N004W32	COr
Crosswind Lake 212-20-10080-2461-3091-4021-5020-0050	GULKANA B-5	62.36372 N	146.02914 W	C007N004W30	Sp
Crystal Creek 244-30-10050-2134	KENAI A-2 KENAI A-2	60.03896 N 60.00692 N	150.67292 W 150.65241 W	S002S008W04 S002S008W16	Pp,Ss Sp
Crystal Creek 212-20-10080-2300-3421-4021	MC CARTHY B-7 MC CARTHY B-7	61.34261 N 61.36732 N	143.54178 W 143.42713 W	C006S010E13 C006S011E10	COp COr
Culross Creek #1 224-30-14778	SEWARD C-4 SEWARD C-4	60.63160 N 60.63169 N	148.21060 W 148.21069 W	S006N007E10 S006N007E10	CHs,Ps CHs,Ps
Currin Slough 212-10-10050-2200	CORDOVA C-5 CORDOVA C-5	60.52671 N 60.52642 N	145.63539 W 145.59953 W	C015S002W31 C015S002W33	COs,Ss COs,Ss
Curtis Gulch 212-20-10080-2401-3120	VALDEZ C-6 VALDEZ C-6	61.64133 N 61.64889 N	146.02292 W 146.05463 W	C003S004W06 C002S005W36	Ss Ss
Cutoff Creek 228-20-18350	CORDOVA B-7 CORDOVA B-7	60.42736 N 60.39623 N	146.36398 W 146.44180 W	C017S007W01 C017S007W16	CHs,Ps CHs,Ps
Cytex Creek 244-20-10100-2065	SELDOVIA D-4 SELDOVIA D-4	59.94760 N 59.94293 N	151.22171 W 151.15876 W	S003S011W05 S003S011W03	COsr,Ksr,SHsr COsr,Ksr,SHsr
Dadina River 212-20-10080-2370	VALDEZ D-3 VALDEZ D-3	61.81791 N 61.82219 N	145.07384 W 145.05417 W	C001N002E32 C001N002E33	COr COr
Dan Creek 228-20-18370	CORDOVA B-7 CORDOVA B-7	60.40005 N 60.38688 N	146.36472 W 146.41694 W	C017S007W13 C017S007W22	CHs,COsr,Ps COsr
Daniels Lake 247-90-10030-2032-0010	KENAI C-4	60.73278 N	151.18946 W	S007N011W03	COs,Ss

WATER BODY NAME / NUMBER	MAP SHEET	LAT.	LONG.	PLSS	SPECIES
Daves Creek	SEWARD C-8	60.50748 N	149.68173 W	S005N002W19	COsr,Ksr,Sp,Wp
244-30-10010-2177-3020	SEWARD C-7	60.52343 N	149.51080 W	S005N001W18	COsr,Ssr,Wp
Deadhorse Creek	TALKEETNA C-1	62.61781 N	150.00743 W	S029N004W10	Ps
247-41-10200-2462	TALKEETNA MTS C-6	62.61010 N	149.99361 W	S029N004W15	Ps
Deadwood Lake	CORDOVA B-1	60.44169 N	144.25699 W	C016S006E36	COsr,Ssr,DVs
212-20-10040-2180-0010					
Deception Creek	TYONEK D-1	61.76443 N	150.03852 W	S019N004W05	COs,Ksr,Ps
247-41-10200-2120-3020	ANCHORAGE C-8	61.68591 N	149.70391 W	S018N002W06	COs,Kr
Deception Creek	BLYING SOUND D-3	59.79379 N	147.76627 W	S004S010E32	COr
227-30-17880	BLYING SOUND D-1 & D-2	59.82980 N	147.73272 W	S004S010E16	COr
Deep Creek	TALKEETNA B-2	62.41978 N	150.73698 W	S027N008W22	COr,Kr
247-41-10200-2053-3150-4060-5038	TALKEETNA B-2	62.44368 N	150.69485 W	S027N008W11	COr
Deep Creek	TYONEK D-3	61.75602 N	150.89983 W	S019N009W10	COr,Sr
247-41-10200-2015-3010	TYONEK D-3	61.78001 N	150.94701 W	S020N009W32	COr
Deep Creek	CORDOVA C-5	60.58511 N	145.80787 W	C015S003W08	CHs,COr,Ps
228-10-18650	CORDOVA C-5	60.57428 N	145.84033 W	C015S004W13	CHs,COr,Ps
Deep Creek	TYONEK C-4	61.73564 N	151.46225 W	S019N012W16	Ps
247-41-10200-2053-3205-4053-5038	TYONEK C-5	61.73153 N	151.53050 W	S019N012W18	Pp
Deep Creek	KENAI A-5	60.03481 N	151.69946 W	S002S014W04	COsr,Ksr,Ps,DVpr,SHp
244-20-10100	SELDOVIA D-3	59.93028 N	151.10463 W	S003S011W12	COr,DVr
Delight Lake	SELDOVIA C-1	59.55109 N	150.27933 W	S007S006W22	COp,Kp,Ps,Ss
232-23-10100-0010					
Delyndia Lake	TYONEK C-1	61.59306 N	150.13056 W	S017N005W02	COr
247-41-10100-2129-0030					
Denslow Lake	TYONEK A-4	61.23083 N	151.34556 W	S013N012W12	COr
247-20-10010-2020-3055-0010					
Derks Lake	KENAI C-3	60.52943 N	150.96805 W	S005N010W13	COrs
244-30-10010-2039-3029-0010					
Deshka River / Kroto Creek	TYONEK C-1	61.69567 N	150.31510 W	S019N006W35	CHs,COsr,Kpr,Pp,Spr,ALp,HWp
247-41-10200-2081	TALKEETNA B-2	62.45771 N	150.65537 W	S027N007W06	Sr
Devil Creek	TALKEETNA MTS D-5	62.82480 N	149.05216 W	S032N002E34	Krs
247-41-10200-2641	TALKEETNA MTS D-5	62.84476 N	149.05223 W	S032N002E22	Kr

WATER BODY NAME / NUMBER	MAP SHEET	LAT.	LONG.	PLSS	SPECIES
Dick Creek	CORDOVA B-1	60.26692 N	144.19045 W	C018S007E33	CHp,COp,Pp,Sp,CTp,DVp
200-20-10110-2031	CORDOVA B-1	60.37644 N	144.33224 W	C017S006E27	COs,Ss
Dickey Lake	GULKANA D-5	62.93401 N	146.11029 W	C013N005W02	Ss
212-20-10080-2461-3171-0030					
Difficult Creek	KENAI A-8	60.17790 N	152.73842 W	S001N020W15	CHp
245-30-10110	KENAI A-8	60.17548 N	152.79920 W	S001N020W17	CHp
Disappointment Creek	TALKEETNA MTS B-6	62.45433 N	149.66955 W	S027N002W04	CHs,Ks
247-41-10200-2370-3171	TALKEETNA MTS B-6	62.47654 N	149.61424 W	S028N002W34	CHs,Ks
Division Creek	TALKEETNA MTS D-6	62.93381 N	149.70297 W	S033N002W20	Kr
247-41-10200-2381-3600-4006	TALKEETNA MTS D-6	62.93416 N	149.69773 W	S033N002W20	Kr
Dog Creek	GULKANA C-4	62.51897 N	145.83806 W	C009N003W32	Sp
212-20-10080-2461-3091-4021-5020	GULKANA B-5	62.40451 N	146.00424 W	C007N004W08	Sp
Dog Hair Creek	TALKEETNA MTS B-6	62.45195 N	149.98517 W	S027N004W03	COpr,Kp
247-41-10200-2370-3041-4049	TALKEETNA MTS C-6	62.53690 N	149.93224 W	S028N004W12	COp
Dog Lake	GULKANA B-4	62.44566 N	145.93386 W	C008N004W27	Sp
212-20-10080-2461-3091-4021-5020-0020					
Dollar Creek	TALKEETNA B-3	62.44905 N	151.03918 W	S027N010W12	Kr
247-41-10200-2053-3150-4120-5017	TALKEETNA C-3	62.50153 N	151.06044 W	S028N010W24	Kr
Donkey Creek	TALKEETNA A-3	62.08639 N	151.33153 W	S023N011W17	COp,Kpr,Pp,Spr
247-41-10200-2053-3220-4030	TALKEETNA B-4	62.28692 N	151.54279 W	S025N012W05	Kr
Donkey Creek Lake	TALKEETNA A-3	62.15163 N	151.43857 W	S024N012W23	Sp
247-41-10200-2053-3220-4030-5030-0010					
Donkey Creek Slough	TALKEETNA A-3	62.03196 N	151.30130 W	S022N011W04	COp,Kpr,Pp,Spr
247-41-10200-2053-3220	TALKEETNA A-3	62.08639 N	151.33153 W	S023N011W17	COp,Kpr,Pp,Spr
Double Creek	CORDOVA B-7	60.45972 N	146.45045 W	C016S007W22	CHs,Ps
228-40-18310	CORDOVA B-7	60.43698 N	146.49815 W	C016S007W32	Ps
Drift River	KENAI C-6	60.58751 N	152.12734 W	S006N016W29	COpr
245-50-10085	KENAI C-7	60.59830 N	152.60587 W	S006N019W22	COs
Drill Creek	TYONEK B-4	61.39080 N	151.44748 W	S015N012W16	COp,Ksr,Ss
247-30-10090-2120	TYONEK B-4	61.42845 N	151.19622 W	S016N011W35	COr
Drop Creek	GULKANA C-1	62.66998 N	144.11422 W	C010N007E04	Ks
212-20-10080-2598	NABESNA C-6	62.66547 N	143.99366 W	C010N008E07	Ks

WATER BODY NAME / NUMBER	MAP SHEET	LAT.	LONG.	PLSS	SPECIES
Dry Creek	GULKANA A-3	62.13073 N	145.41843 W	C004N001W16	Kr
212-20-10080-2445	GULKANA A-3	62.15056 N	145.47659 W	C004N001W06	Kr
Dry Lake	ANCHORAGE C-7	61.62529 N	149.31778 W	S018N001E29	COsr
247-50-10300-2090-0010					
Drywater Creek	TALKEETNA B-1	62.29470 N	150.13250 W	S026N005W36	COsr,ALp
247-41-10200-2361	TALKEETNA B-1	62.35920 N	150.26329 W	S026N005W07	COr
Duck River	CORDOVA D-7	60.94168 N	146.56578 W	C011S008W01	CHs,Ps
221-50-11160	CORDOVA D-7	60.94709 N	146.55444 W	C011S008W01	CHs,Ps
Durham Creek	GULKANA A-4	62.07081 N	145.92947 W	C003N004W03	SHs
212-20-10080-2431-3075	GULKANA A-4	62.01817 N	145.99230 W	C003N004W29	SHs
Dust Creek	VALDEZ C-3	61.70369 N	145.05270 W	C002S002E09	Ks
212-20-10080-2331-3063	VALDEZ C-3	61.58693 N	144.95944 W	C003S002E24	Ks
Eagle Creek	GULKANA D-1	62.96159 N	144.45758 W	C014N005E27	Kpr,Ssr
212-20-10080-2571-3062-4042	GULKANA D-1	62.97029 N	144.43692 W	C014N005E27	Kpr,Ssr
Eagle Creek	CORDOVA B-7	60.45880 N	146.56255 W	C016S008W25	CHs,Ps
228-40-18270	CORDOVA B-7	60.44785 N	146.59826 W	C016S008W27	CHs,Ps
Eagle Creek	VALDEZ A-1	61.00661 N	144.33403 W	C010S006E15	Ss
212-20-10080-2100-3110	VALDEZ A-1	61.00449 N	144.33414 W	C010S006E15	Ss
Eagle River	ANCHORAGE B-8	61.32815 N	149.73918 W	S014N003W01	CHp,COp,Kpr,Pp,Spr
247-50-10110	ANCHORAGE A-6	61.17919 N	149.18767 W	S013N001E36	Kr
East Fork Chistochina River	GULKANA D-2	62.77993 N	144.66068 W	C012N004E33	Ksr,Sp
212-20-10080-2571-3062	GULKANA D-1	62.98869 N	144.48168 W	C014N005E16	Ks
East Fork Chulitna River	HEALY A-6	63.10833 N	149.52639 W	F021S010W07	COp,Ks,Sp
247-41-10200-2381-3260	HEALY A-5	63.16081 N	149.15025 W	F020S008W19	COp,Ksr,Sp
East Fork Moose River	KENAI C-2	60.60411 N	150.60288 W	S006N008W13	COs,Ss
244-30-10010-2063-3036	KENAI C-2	60.52071 N	150.38988 W	S005N006W18	COs
East Fork Olsen Bay Creek	CORDOVA D-6	60.75954 N	146.17536 W	C013S005W07	CHs,Ps
221-30-10516	CORDOVA D-6	60.76774 N	146.14173 W	C013S005W05	CHs
East Fork Sixmile Creek	SEWARD D-7	60.78214 N	149.42449 W	S008N001W15	COsr,Ksr,Pp,Sp
247-60-10170-2029	SEWARD C-7	60.71538 N	149.28464 W	S007N001E09	COsr,Ksr,Pp,Sp
East Fort Yentna River	TALKEETNA B-4	62.28546 N	151.76928 W	S025N013W06	CHs,COs,Ss
247-41-10200-2053-3250	TALKEETNA B-4	62.46816 N	151.94092 W	S028N014W31	COs

WATER BODY NAME / NUMBER	MAP SHEET	LAT.	LONG.	PLSS	SPECIES
East Glacier Creek	SELDOVIA D-8	59.87870 N	152.91637 W	S003S021W32	COs
245-20-10270	SELDOVIA D-8	59.90701 N	152.98205 W	S003S022W24	COs
East Papoose Lake	TYONEK C-1	61.54025 N	150.06969 W	S017N004W30	COr
247-41-10100-2150-3018-0010					
Eccles Creek	CORDOVA C-5	60.53256 N	145.78607 W	C015S003W29	CHp,COr,Ps,CTp
221-10-10050	CORDOVA C-5	60.52952 N	145.77401 W	C015S003W33	CHp,Ps
Edwardes River	CORDOVA A-1	60.08916 N	144.17072 W	C020S007E33	COsr,Ss,DVp
200-20-10070	BERING GLACIER A-8	60.17459 N	143.92109 W	C020S008E01	COsr,Ss,DVp
Egumen Lake	KENAI C-2	60.52582 N	150.43164 W	S005N007W13	COs,Ss
244-30-10010-2063-3036-0040					
Eightmile Creek	TYONEK D-4	61.95805 N	151.18664 W	S022N010W31	COp,Kp,Sp
247-41-10200-2053-3205-4009	TYONEK D-4	61.86908 N	151.16991 W	S021N010W31	COr,Kr,Ss
Eklutna River	ANCHORAGE B-7	61.45672 N	149.42431 W	S016N001W22	CHp,COpr,Kpr,Ps,Sr
247-50-10175	ANCHORAGE B-7	61.44668 N	149.34940 W	S016N001E30	CHp,COpr,Sr
Elsner, Lake	CORDOVA C-4	60.54835 N	145.45728 W	C015S001W20	COsr,Ssr
212-10-10030-2070-0010					
English Bay River	SELDOVIA B-6	59.34826 N	151.91821 W	S009S016W35	COs,Ps,Ss,DVsr
241-30-10500	SELDOVIA B-5	59.25071 N	151.73939 W	S011S015W01	COp,Pp,Sp,DVsr
Enid Creek	TALKEETNA A-3	62.10700 N	151.11087 W	S023N010W04	COp
247-41-10200-2053-3170-4027-5029	TALKEETNA A-3	62.12122 N	151.17123 W	S024N010W31	COp
Eshamy Creek	SEWARD B-3	60.45279 N	148.09997 W	S004N008E08	CHp,COpr,Psp,Sr,CTp,DVpr
225-30-15110	SEWARD B-3	60.45147 N	148.10781 W	S004N008E08	CHp,COpr,Pp,Sr,CTp,DVpr
Eshamy Lake	SEWARD B-3	60.44914 N	148.11818 W	S004N008E07	COpr,Pp,Ssr,CTp,DVpr
225-30-15110-0010					
Eska Creek	ANCHORAGE C-6	61.70413 N	148.91848 W	S019N003E28	CHs,COp,Ss
247-50-10220-2095	ANCHORAGE C-6	61.73869 N	148.90594 W	S019N003E15	COs
Etches Creek	CORDOVA B-7	60.31865 N	146.58270 W	C018S008W11	CHs,Ps
228-60-18060	CORDOVA B-7	60.30039 N	146.56028 W	C018S008W23	CHs,Ps
Explorer	SEWARD D-6	60.80201 N	148.92249 W	S008N003E09	COsr
247-60-10210-2015-3021	SEWARD D-6	60.80026 N	148.92362 W	S008N003E09	COr
Eyak Lake	CORDOVA C-5	60.55196 N	145.67503 W	C015S003W24	CHs,COpr,Pp,Srs,CTp,DVp
212-10-10050-0010					

WATER BODY NAME / NUMBER	MAP SHEET	LAT.	LONG.	PLSS	SPECIES
Eyak River	CORDOVA B-5	60.46888 N	145.68807 W	C016S003W24	CHp,COp,Pp,Sp,CTp,DVp,OUp
212-10-10050	CORDOVA C-5	60.53191 N	145.64536 W	C015S002W30	CHp,COp,Pp,Sp,CTp,DVp,OUp
Falls Creek	SEWARD B-7	60.43063 N	149.37433 W	S004N001W13	Kp
244-30-10010-2225-3002	SEWARD B-7	60.42971 N	149.36220 W	S004N001W13	Kp
Falls Creek	TALKEETNA B-3	62.47453 N	151.01418 W	S028N009W31	Kr
247-41-10200-2053-3150-4120-5021	TALKEETNA B-3	62.49004 N	151.02663 W	S028N009W30	Kr
Farmers Creek	TALKEETNA A-3	62.17157 N	151.49991 W	S024N012W16	COr
247-41-10200-2053-3220-4030-5040	TALKEETNA A-4	62.21939 N	151.51148 W	S025N012W33	COr
Ferrum Creek	SELDOVIA C-2	59.54701 N	150.66088 W	S007S008W28	CHs,COp,Ps
232-22-10145	SELDOVIA C-2	59.54848 N	150.72350 W	S007S009W24	Pp
Fire Creek	ANCHORAGE B-7	61.40054 N	149.52696 W	S015N001W07	COsr,Kp
247-50-10150	ANCHORAGE B-7	61.34836 N	149.55106 W	S015N002W36	COsr
Fish Creek	MT HAYES A-3	63.10178 N	145.49311 W	F021S012E17	Sr
212-20-10080-2461-3272	MT HAYES A-3	63.07917 N	145.40512 W	F021S012E23	Ssr
Fish Creek	NABESNA D-6	62.91872 N	143.82313 W	C013N008E12	Ss
212-20-10080-2605-3050-4021	NABESNA D-6	62.93589 N	143.84954 W	C013N008E02	Ss
Fish Creek	TALKEETNA B-1	62.36944 N	150.01024 W	S026N004W04	CHs,COs,Ks,Ps,Sp
247-41-10200-2370-3043	TALKEETNA MTS B-6	62.41141 N	149.93274 W	S027N004W24	Ks,Ps,Ss
Fish Creek	CORDOVA B-6	60.40509 N	146.17550 W	C017S005W07	COsr,Pp,Sp,CTp,DVp
228-10-10050	CORDOVA B-6	60.41632 N	146.19524 W	C017S006W12	COsr
Fish Creek	TYONEK B-2	61.36560 N	150.50117 W	S015N007W27	COp,Kp,Pp,Sp
247-41-10200-2020	TYONEK C-1	61.66812 N	150.05855 W	S018N004W07	COr
Fish Creek	ANCHORAGE A-8	61.20577 N	149.93271 W	S013N004W23	COr
247-50-10046	ANCHORAGE A-8	61.19226 N	149.93103 W	S013N004W26	COr
Fish Creek	TYONEK C-2	61.60713 N	150.47356 W	S018N007W36	COr,Kpr,Sp
247-41-10200-2053-3020-4015	TYONEK D-2	61.88586 N	150.61932 W	S021N007W30	COr
Fish Creek	ANCHORAGE B-8	61.43670 N	149.76985 W	S016N003W35	CHp,COp,Kp,Ps,Sp
247-50-10330	ANCHORAGE C-8	61.53934 N	149.83385 W	S017N003W28	CHp,COsr,Ks,Pp,Ss
Fish Lake	GULKANA C-4	62.54511 N	145.85414 W	C009N003W19	Sp
212-20-10080-2461-3091-4021-0010					
Fish Lake	CORDOVA B-6	60.41306 N	146.22729 W	C017S006W11	Ssr,CTp,DVp
228-10-10050-2007-0020					

WATER BODY NAME / NUMBER	MAP SHEET	LAT.	LONG.	PLSS	SPECIES
Fish Lake 247-41-10200-2320-3010-0020	TALKEETNA B-1	62.25143 N	150.06809 W	S025N004W17	COsr,Ss
Fish Lake Creek 247-41-10200-2053-3180	TYONEK D-3 TALKEETNA A-3	61.92513 N 62.01549 N	150.96071 W 151.02968 W	S021N009W08 S022N010W12	COpr,Kp,Pp,Ss Kr,Ss
Fish Lakes 247-41-10200-2053-3180-0030	TYONEK D-3	61.95780 N	150.96110 W	S022N009W32	Kp,Ssr
Fish Lakes 247-41-10200-2053-3180-0040	TYONEK D-3	61.96169 N	150.96555 W	S022N009W29	Kp,Ssr
Fish Lakes 247-41-10200-2053-3180-0050	TYONEK D-3	61.97030 N	150.96083 W	S022N009W29	Kp,Ssr
Fish Lakes 247-41-10200-2053-3180-0020	TYONEK D-3	61.94224 N	150.96249 W	S021N009W05	COpr,Kp,Pp,Ssr
Fish Lakes 247-41-10200-2053-3180-0010	TYONEK D-3	61.93641 N	150.97749 W	S021N009W05	COpr,Kp,Pp,Ss
Fishhook Creek 247-41-10100-2379	ANCHORAGE D-6 ANCHORAGE D-6	61.75037 N 61.75921 N	149.23215 W 149.22991 W	S019N001E11 S019N001E02	Kr Kr
Fitz Creek 245-10-10010	ILIAMNA D-1 ILIAMNA D-1	59.80708 N 59.76031 N	153.14705 W 153.22256 W	S004S023W25 S005S023W08	CHs,COp COr
Five, Lake 247-41-10200-2300-3011-4010-0010	TALKEETNA A-1	62.21789 N	150.06833 W	S025N004W32	COsr
Flat Creek 212-20-10080-2605-3019-4051	GULKANA D-1 GULKANA D-1	62.75383 N 62.75407 N	144.07300 W 144.08925 W	C011N007E10 C011N007E10	Kr Kr
Flat Horn Lake 247-41-10200-2020-0010	TYONEK B-2	61.46631 N	150.42626 W	S016N006W19	COp,Kp,Pp,Sp
Flat Lake 247-50-10330-0020	TYONEK C-1	61.53167 N	150.01167 W	S017N004W28	COr
Fleming Creek 221-10-10080	CORDOVA C-5 CORDOVA C-5	60.56347 N 60.56877 N	145.74147 W 145.71476 W	C015S003W15 C015S003W14	COrs,CHs,Ps CHs,Ps
Fog Creek 247-41-10200-2696	TALKEETNA MTS D-4 TALKEETNA MTS D-4	62.77631 N 62.76175 N	148.71744 W 148.59704 W	S031N004E16 S031N005E19	Ksr Kp
Fourteen Creek 247-50-10200-2160-3051	ANCHORAGE B-5 ANCHORAGE B-4	61.31399 N 61.32233 N	148.57748 W 148.47943 W	S014N005E09 S014N005E12	Sp Sp

WATER BODY NAME / NUMBER	MAP SHEET	LAT.	LONG.	PLSS	SPECIES
Fourth of July Creek	SEWARD A-7	60.08008 N	149.34432 W	S001S001E19	COp
231-30-10130	SEWARD A-7	60.09620 N	149.30748 W	S001S001E17	COp
Fourth-of-July Creek	TALKEETNA B-4	62.29975 N	151.91056 W	S026N014W32	COr,Sp
247-41-10200-2053-3249-4025	TALKEETNA B-5	62.32817 N	152.03334 W	S026N015W22	Sp
Fox Creek	SELDOVIA D-3	59.79453 N	151.05830 W	S004S010W30	COs,Ps,Ss,DVp
241-14-10660	SELDOVIA D-3	59.89403 N	151.02940 W	S003S010W29	COs,Ss,DVp
Fox Creek	TYONEK D-3	61.75332 N	150.91478 W	S019N009W09	COr,Sr
247-41-10200-2015-3020	TYONEK D-3	61.76112 N	150.93643 W	S019N009W05	Sr
Fox Creek	KENAI A-3	60.14716 N	150.91107 W	S001N009W30	COs,Sp,DVp
244-30-10050-2070	KENAI A-3	60.13018 N	150.89812 W	S001N009W31	COp,DVp
Fox River	SELDOVIA D-3	59.80080 N	150.99046 W	S004S010W27	CHpr,COpr,Ppr,Spr,DVp,OUp
241-14-10645	SELDOVIA D-2	59.93688 N	150.56630 W	S003S008W12	COp,Pp,DVp
Frenchy Creek	SEWARD A-4	60.17327 N	148.16993 W	S001N007E13	Pp
226-20-16362	SEWARD A-4	60.17291 N	148.15953 W	S001N007E13	Pp
Friday Creek	ANCHORAGE B-5	61.48348 N	148.78348 W	S016N004E17	COs
247-50-10200-2131	ANCHORAGE B-5	61.49946 N	148.75427 W	S016N004E04	COs
Friday Creek	TYONEK C-4	61.71366 N	151.45685 W	S019N012W28	COp,Ksr
247-41-10200-2053-3205-4053-5046	TYONEK C-5	61.68775 N	151.53870 W	S019N013W36	Kr
Fritz Creek	SELDOVIA C-4	59.68203 N	151.37203 W	S006S012W05	Ps
241-13-10760	SELDOVIA C-4	59.68285 N	151.36840 W	S006S012W05	Ps
Fuller Creek	KENAI B-1	60.48342 N	150.09050 W	S005N005W36	COr
244-30-10010-2151	KENAI B-1	60.48747 N	150.07625 W	S005N005W36	COr
Funny River	KENAI B-3	60.49115 N	150.86497 W	S005N009W28	COs,Ks,Ps,SHs
244-30-10010-2050	KENAI B-2	60.34193 N	150.68128 W	S003N008W21	COs,Ks,Ps
Gagnan Creek	TALKEETNA A-4	62.09838 N	151.50747 W	S023N012W08	COsr
247-41-10200-2053-3229-4002	TALKEETNA A-4	62.17890 N	151.71154 W	S024N013W08	COr
Gakona River	GULKANA B-3	62.29912 N	145.31083 W	C006N001E18	Kp,Sp
212-20-10080-2481	MT HAYES A-3	63.09396 N	145.23491 W	F021S013E15	Sp
Gandil River	CORDOVA B-1	60.26540 N	144.17956 W	C018S007E33	Ss,DVp
200-20-10110-2030	CORDOVA B-1	60.31007 N	144.00310 W	C018S008E16	Ss,DVp
Garden Creek	CORDOVA B-7	60.34105 N	146.51860 W	C018S007W06	CHs,Ps
228-60-18100	CORDOVA B-7	60.34811 N	146.49161 W	C017S007W32	CHs,Ps

WATER BODY NAME / NUMBER	MAP SHEET	LAT.	LONG.	PLSS	SPECIES
Gash Creek	TALKEETNA C-1	62.50414 N	150.10424 W	S028N005W24	COsr,Kr
247-41-10200-2436	TALKEETNA C-1	62.51186 N	150.09740 W	S028N004W18	COsr
Gate Creek	TALKEETNA A-1	62.23278 N	150.44859 W	S025N006W30	COsr
247-41-10200-2081-3100-4167	TALKEETNA B-2	62.43532 N	150.51143 W	S027N007W14	COr
Gavia Lake	KENAI C-2	60.69082 N	150.60054 W	S007N008W13	COs
247-90-10020-2058-3018-0080					
Gene Lake	TYONEK C-1	61.74907 N	150.03889 W	S019N004W08	COs,Ksr
247-41-10200-2120-3018-0010					
Gene Lake	KENAI D-2	60.83444 N	150.47443 W	S009N007W26	COp,Sp,DVp
247-90-10020-0010					
Gilahina River	MC CARTHY B-8	61.37201 N	143.78366 W	C006S009E03	COp,Kp,Sp,SHp
212-20-10080-2300-3371	MC CARTHY B-8	61.44277 N	143.71434 W	C005S009E12	Ksr,Ss
Gillespie Creek	GULKANA D-3	62.78197 N	145.43394 W	C012N001W33	Ksr,Sp
212-20-10080-2481-3071-4050	GULKANA D-3	62.78645 N	145.47963 W	C012N001W30	Kr,Sp
Ginny Creek	CORDOVA D-3	60.96137 N	144.78607 W	C010S003E36	COr,Kr,Sr
212-20-10080-2151-3031	CORDOVA D-3	60.96133 N	144.79182 W	C010S003E36	COr,Kr,Sr
Glacier Creek	KENAI A-2	60.10424 N	150.61995 W	S001S008W11	COs,Ss
244-30-10050-2121	KENAI A-2	60.07763 N	150.58391 W	S001S008W24	Sp
Glacier Creek	SEWARD D-6	60.93756 N	149.18418 W	S010N001E24	CHp,COpr,Kpr,Pp,Sp
247-60-10250	SEWARD D-6	60.99402 N	149.06512 W	S011N002E34	CHp,COp,Kp,Pp
Glacier River	CORDOVA B-5	60.42972 N	145.53545 W	C017S002W02	COp,Sp
212-10-10020	CORDOVA C-4	60.51486 N	145.35413 W	C016S001W02	COp,Sp
Glacier River	CORDOVA B-4	60.47766 N	145.40306 W	C016S001W16	COp
212-10-10020-2021	CORDOVA C-4	60.53619 N	145.38194 W	C015S001W27	COp
Glacier River	SEWARD D-6	60.89922 N	148.90818 W	S009N003E03	CHp,COp,Kp,Spr
247-60-10230-2028	SEWARD D-5	60.90980 N	148.81599 W	S010N004E31	CHp,COp,Kp,Spr
Gladhaugh Creek	CORDOVA D-8	60.89826 N	146.70162 W	C011S008W19	CHp,Ps
221-50-11060	CORDOVA D-8	60.89827 N	146.66870 W	C011S008W21	CHp,Ps
Gold Creek	VALDEZ A-7	61.13197 N	146.47216 W	C008S007W34	CHs
221-60-11490	VALDEZ A-7	61.13419 N	146.47645 W	C008S007W34	CHs
Gold Creek	TALKEETNA MTS D-6	62.76770 N	149.69100 W	S031N002W20	CHs,COs,Kp,Ps
247-41-10200-2540	TALKEETNA MTS D-6	62.75994 N	149.58080 W	S031N002W23	Ks

WATER BODY NAME / NUMBER	MAP SHEET	LAT.	LONG.	PLSS	SPECIES
Goodwin Glacier Creek	CORDOVA C-3	60.61032 N	144.85918 W	C014S003E34	COrs,Ss
212-20-10080-2021	CORDOVA C-3	60.62086 N	144.86703 W	C014S003E33	COpr,Sp
Goose Creek	ANCHORAGE B-8	61.37539 N	149.88778 W	S015N003W19	COp,Kp
247-50-10360	ANCHORAGE B-8	61.48682 N	149.91869 W	S016N004W12	COpr
Goose Creek	TALKEETNA A-1	62.05407 N	150.09633 W	S023N005W25	CHs,COsr,Ksr,Ps
247-41-10200-2230	TALKEETNA MTS A-6	62.12065 N	149.91970 W	S024N004W36	COr,Kr
Goverment Slough	CORDOVA B-5	60.46240 N	145.65367 W	C016S002W19	COp,OUs
212-10-10040	CORDOVA C-4	60.53941 N	145.48437 W	C015S001W30	COp
Government Creek	ANCHORAGE C-7	61.65509 N	149.43596 W	S018N001W15	COsr
247-41-10100-2319	ANCHORAGE C-7	61.66771 N	149.43229 W	S018N001W10	COr
Government Creek	ANCHORAGE C-7	61.66824 N	149.33301 W	S018N001E07	COr
247-41-10100-2343	ANCHORAGE C-7	61.70148 N	149.31237 W	S019N001E29	COr
Granite Creek	ANCHORAGE C-5	61.70850 N	148.85215 W	S019N003E26	CHp,COp,Ks,Pp
247-50-10220-2105	ANCHORAGE D-5	61.78288 N	148.83216 W	S020N003E36	Kr
Granite Creek	TALKEETNA B-3	62.47728 N	151.18199 W	S028N010W32	Sp
247-41-10200-2053-3150-4262	TALKEETNA C-3	62.60458 N	151.11085 W	S029N010W14	Sp
Granite Creek	SEWARD C-7	60.72031 N	149.29235 W	S007N001E04	COsr,Kp,Ps
247-60-10170-2029-3041	SEWARD D-6	60.78429 N	149.22758 W	S008N001E14	COsr
Granite Creek	TALKEETNA MTS D-6	62.93369 N	149.71144 W	S033N002W19	COr,Kr
247-41-10200-2381-3600	TALKEETNA MTS D-6	62.93647 N	149.69922 W	S033N002W20	COr,Kr
Granite Creek	TYONEK B-2	61.45076 N	150.60170 W	S016N007W30	COsr,Kp,Sr
247-41-10200-2015-3017	TYONEK B-2	61.46826 N	150.64803 W	S016N008W23	COp
Grant Creek	SEWARD B-7	60.45738 N	149.36250 W	S004N001W12	COrs,Krs,Pp,Srs
244-30-10010-2225-3004	SEWARD B-7	60.45984 N	149.33992 W	S004N001E06	COrs,Ks,Sp
Gravina River	CORDOVA D-6	60.79604 N	146.05285 W	C012S005W26	COp,Ss
221-30-10500	CORDOVA D-6	60.82792 N	146.01982 W	C012S004W18	COp,Ss
Grebe Lake	KENAI C-2	60.61526 N	150.70463 W	S006N008W16	COr,Sp
244-30-10010-2063-3025-4015-0010					
Green Island Lake	SEWARD B-2	60.27774 N	147.39922 W	S002N012E08	CHp,Pp,CTp,DVp
227-20-17880-0010					
Greyling Creek	VALDEZ C-5	61.51353 N	145.50934 W	C004S002W24	COr,Kpr
212-20-10080-2331-3100	VALDEZ B-5	61.40073 N	145.74683 W	C005S003W27	Ks

WATER BODY NAME / NUMBER	MAP SHEET	LAT.	LONG.	PLSS	SPECIES
Grouse Lake 231-30-10080-2010-3065-4114-0010	SEWARD A-7	60.20138 N	149.37463 W	S001N001W01	COs,Pp,Sp
Gulkana River 212-20-10080-2461	GULKANA A-3 MT HAYES A-4	62.22092 N 63.17940 N	145.39660 W 145.51875 W	C005N001W15 F020S012E18	Ksr,Sp,PCp,SHp Sr
Gull Lake 247-50-10200-2081-3021-0010	ANCHORAGE C-6	61.54218 N	148.93786 W	S017N003E20	COsr
Gunboat Lakes 225-30-15070-0030	SEWARD B-3	60.48725 N	148.01042 W	S005N008E35	Sr,CTp
Gunboat Lakes 225-30-15070-0020	SEWARD B-3	60.48613 N	147.99959 W	S005N008E35	CHp,Pp,Sr,CTp
Gunboat Lakes 225-30-15070-0010	SEWARD B-3	60.47974 N	147.99404 W	S005N008E35	CHp,Pp,Sr,CTp,DVp
Gunn Creek 212-20-10080-2461-3292	MT HAYES A-4 MT HAYES A-3	63.16951 N 63.13026 N	145.53200 W 145.39411 W	F020S012E19 F021S012E02	Ss Ss
Haley Creek 212-20-10080-2281	VALDEZ B-2 VALDEZ B-2	61.41644 N 61.41911 N	144.47741 W 144.47891 W	C005S005E22 C005S005E22	COr COr
Hallet River 212-20-10080-2401-3130	VALDEZ C-6 VALDEZ C-6	61.60408 N 61.55735 N	145.99862 W 146.16864 W	C003S004W17 C003S005W32	COp COp
Hanagita Lake 212-20-10080-2300-3310-4085-0010	MC CARTHY A-8	61.23399 N	143.79678 W	C007S009E28	Sp,SHp
Hanagita River 212-20-10080-2300-3310-4085	VALDEZ B-1 MC CARTHY A-7	61.28352 N 61.19558 N	144.05878 W 143.55363 W	C007S007E01 C008S010E11	Sp,SHp SHs
Hanning Creek 227-10-17100	BLYING SOUND D-1 & D-2 BLYING SOUND D-1 & D-2	59.95399 N 59.94441 N	147.69514 W 147.66284 W	S002S010E35 S003S010E01	CHs,COpr,Psp,DVp DVp
Happy River 247-41-10200-2053-3205-4112	TYONEK D-7 MC GRATH A-1	61.98073 N 62.07239 N	152.35191 W 153.09797 W	S022N017W23 S023N021W22	Kpr,Sp Ss
Hardage Creek 247-41-10200-2381-3260-4020	HEALY A-5 HEALY A-5	63.13480 N 63.13323 N	149.44960 W 149.44659 W	F020S010W34 F020S010W34	Kr Kr
Harriet Creek 245-40-10010	KENAI B-7 KENAI B-7	60.41164 N 60.44089 N	152.29086 W 152.45727 W	S004N017W30 S004N018W17	COs,CHp,Kpr,Sp,DVp COs
Hartney Creek 221-10-10020	CORDOVA C-5 CORDOVA C-5	60.50200 N 60.50298 N	145.86300 W 145.81417 W	C016S004W12 C016S003W07	CHpr,COp,Ppr,Sp,CTp,DVp CHpr,COp,Pp,CTp,DVp

WATER BODY NAME / NUMBER	MAP SHEET	LAT.	LONG.	PLSS	SPECIES
Hawkins Creek	CORDOVA C-6	60.51412 N	146.22554 W	C016S006W02	CHp,COsr,Ps,CTsr,DVp
228-30-18460	CORDOVA B-6	60.49474 N	146.20439 W	C016S006W12	CHp,Pp,DVp
Hayes River	TYONEK D-5	61.95161 N	151.77994 W	S022N014W35	CHs,COp,Kp,Sp
247-41-10200-2053-3205-4075	TYONEK D-6	61.83808 N	152.08909 W	S020N016W12	Sp
Heart Lake	TYONEK C-1	61.60557 N	150.11056 W	S018N005W36	COr
247-41-10100-2171-3021-0010					
Hemlock Creek	CORDOVA C-6	60.55623 N	146.00322 W	C015S004W19	COr,Pp
228-30-18570-2015	CORDOVA C-6	60.55272 N	145.98173 W	C015S004W20	Ps
Heney Creek	CORDOVA C-5	60.52406 N	145.79298 W	C015S003W32	COpr,Ps
221-10-10040	CORDOVA C-5	60.52349 N	145.77402 W	C015S003W33	Ps
Hewitt Creek	TYONEK D-4	61.98842 N	151.18246 W	S022N010W19	CHp,COpr,Pp,Spr
247-41-10200-2053-3213	TYONEK D-4	61.97651 N	151.37803 W	S022N012W24	COsr,Pp,Ssr
Hewitt Lake	TALKEETNA A-3	62.00501 N	151.39249 W	S022N012W12	CHp,Ssr
247-41-10200-2053-3213-4050-0010					
Hidden Creek	CORDOVA C-6	60.51008 N	146.00358 W	C016S004W06	Ps
228-10-18480	CORDOVA C-6	60.51366 N	146.02309 W	C016S005W01	Ps
Hidden Creek	KENAI B-1	60.43690 N	150.20834 W	S004N005W18	COsr,Ss,DVp
244-30-10010-2137	KENAI B-1	60.46659 N	150.20952 W	S004N005W06	COsr,Sp,DVp
Hidden Lake	KENAI B-1	60.48471 N	150.26746 W	S005N006W36	COsr,Ssr,DVp
244-30-10010-2137-0010					
Hneh'itnu Creek	TYONEK D-3	61.90662 N	150.93509 W	S021N009W16	CHs,COsr,Ksr,Psp,Spr
247-41-10200-2053-3170	TALKEETNA B-3	62.43623 N	151.40355 W	S027N012W13	COr,Ksr,Pp,Ssr
Hobo Creek	SEWARD D-4	60.95968 N	148.24056 W	S010N007E17	CHp,COsr,Psp
224-10-14170	SEWARD D-4	60.98073 N	148.27074 W	S010N007E06	COsr
Hock Lake	TYONEK C-1	61.52434 N	150.19105 W	S017N005W33	COr
247-41-10100-2089-0010					
Holyoke Creek	ANCHORAGE A-3	61.14286 N	147.91510 W	S012N009E07	Ps
223-30-13280	ANCHORAGE A-3	61.14364 N	147.92536 W	S012N009E07	Ps
Home Creek	TALKEETNA B-3	62.25191 N	151.16062 W	S025N010W17	COsr,Ksr
247-41-10200-2053-3170-4045	TALKEETNA B-3	62.30928 N	151.47493 W	S026N012W27	COr
Honker Creek	CORDOVA B-7	60.44688 N	146.37408 W	C016S007W25	CHs,Ps
228-20-18340	CORDOVA B-7	60.42324 N	146.46519 W	C017S007W04	Ps

WATER BODY NAME / NUMBER	MAP SHEET	LAT.	LONG.	PLSS	SPECIES
Honolulu Creek	HEALY A-6	63.05505 N	149.59334 W	F021S011W35	COpr,Ks
247-41-10200-2381-3240	HEALY A-5	63.07036 N	149.46307 W	F021S010W28	Ks
Horse Creek	VALDEZ C-2	61.62794 N	144.46660 W	C003S005E11	COr,Kr
212-20-10080-2326	VALDEZ C-2	61.62887 N	144.46392 W	C003S005E11	COr
Horseshoe Creek	TALKEETNA MTS D-6	62.87251 N	149.87748 W	S032N003W08	CHp,COp,Kp,Pp,Sp
247-41-10200-2381-3220	TALKEETNA MTS D-6	62.84409 N	149.85956 W	S032N003W21	COsr
Horseshoe Lake	TYONEK B-1	61.35945 N	150.14972 W	S015N005W27	COr
247-41-10100-2010-0030					
Horseshoe Lake	ANCHORAGE C-8	61.57473 N	149.92417 W	S017N004W12	COr
247-41-10100-2150-0020					
Horsetail Falls Creek	CORDOVA D-7	60.84931 N	146.52167 W	C012S007W08	Ps
221-40-10980	CORDOVA D-7	60.84510 N	146.50523 W	C012S007W08	Ps
Hourglass Lake	ANCHORAGE C-8	61.55862 N	149.95917 W	S017N004W14	COr
247-41-10100-2150-0010					
Hummer Creek	SEWARD D-4	60.91025 N	148.31798 W	S010N006E36	CHp,Pp
224-10-14240	SEWARD D-4	60.91574 N	148.33551 W	S010N006E35	CHp,Pp
Humpback Creek	CORDOVA C-5	60.61321 N	145.67957 W	C014S003W36	CHs,COs,Ps
221-10-10110	CORDOVA C-5	60.60849 N	145.67479 W	C014S003W36	CHs,COs,Ps
Humpy Creek	SELDOVIA C-4	59.65978 N	151.14680 W	S006S011W15	CHs,COsr,Ksr,Ps
241-14-10510	SELDOVIA C-3	59.62338 N	151.09018 W	S006S011W26	CHs,COs,Ps
Hungryman Creek	TALKEETNA B-2	62.29655 N	150.98152 W	S026N009W32	COsr,Ksr
247-41-10200-2053-3150-4090-5008	TALKEETNA B-2	62.37186 N	150.95477 W	S026N009W04	COr
Hungryman Creek	KENAI A-8	60.14985 N	152.67724 W	S001N020W25	CHp
245-30-10120	KENAI A-8	60.14988 N	152.74416 W	S001N020W27	CHp
Hunter Creek	ANCHORAGE B-5	61.44296 N	148.77029 W	S016N004E29	COsp
247-50-10200-2140	ANCHORAGE B-5	61.41895 N	148.81637 W	S015N004E06	COp
Ibeck Creek	CORDOVA C-5	60.53978 N	145.55707 W	C015S002W27	COs,Ss,OUp
212-10-10050-2020-3091-4041	CORDOVA C-5	60.56512 N	145.50610 W	C015S002W13	COs,Ss
Ibeck Creek	CORDOVA C-5	60.52132 N	145.59331 W	C015S002W33	COs,Ss,OUp
212-10-10050-2020-3091	CORDOVA C-4	60.62018 N	145.42144 W	C014S001W28	COp,Sp
Ibeck Creek	CORDOVA B-5	60.49511 N	145.66092 W	C016S002W07	COp,Sp,OUp
212-10-10050-2020	CORDOVA C-4	60.55789 N	145.49862 W	C015S002W24	COs,Sp

WATER BODY NAME / NUMBER	MAP SHEET	LAT.	LONG.	PLSS	SPECIES
Igitna River	TYONEK A-8	61.19523 N	152.81660 W	S013N020W23	Ss,DVsr
247-10-10080-2010-3068	LIME HILLS B-1	61.25991 N	153.04734 W	S014N021W33	DVr
Imeri Lake	KENAI C-2	60.54388 N	150.48025 W	S005N007W10	COs,Ss
244-30-10010-2063-3036-0020					
Indian Creek	TYONEK A-4	61.06352 N	151.14139 W	S011N011W12	COr,Pp
247-20-10020	TYONEK A-4	61.08077 N	151.17704 W	S012N011W35	COr
Indian Creek	TALKEETNA A-6	62.09951 N	152.71353 W	S023N019W11	Ksr
247-41-10200-2053-3205-4112-5049	TALKEETNA A-6	62.13298 N	152.78450 W	S024N019W33	Kp
Indian Creek	TYONEK D-3	61.86740 N	150.78061 W	S021N008W32	COp
247-41-10200-2053-3150-4001	TYONEK D-3	61.90962 N	150.84078 W	S021N009W13	COp
Indian Creek	KENAI A-2	60.11313 N	150.62269 W	S001S008W03	COs,Sp
244-30-10050-2115	KENAI A-2	60.13607 N	150.44038 W	S001N007W35	COp,Sp
Indian Creek	CORDOVA D-8	60.95429 N	146.63044 W	C010S008W34	CHs,Psr,Sp
221-50-11170	CORDOVA D-7	60.96138 N	146.61528 W	C010S008W34	CHs,Ps
Indian Creek	GULKANA C-1	62.64020 N	144.44638 W	C010N005E22	Ksr
212-20-10080-2591	GULKANA D-1	62.76918 N	144.44788 W	C011N005E03	Kp
Indian Creek	SEWARD D-7	60.98462 N	149.50226 W	S010N001W05	COp,Kp,Pp
247-60-10290	ANCHORAGE A-7	61.00680 N	149.49871 W	S011N001W32	COp,Kp,Pp
Indian River	TALKEETNA MTS D-6	62.78597 N	149.65632 W	S031N002W09	CHrs,COpr,Kpr,Ppr,Sr
247-41-10200-2551	TALKEETNA MTS D-5	62.96162 N	149.35595 W	F022S009W31	Ks
Ingram Creek	SEWARD D-6	60.85063 N	149.05343 W	S009N002E23	CHp,COp,Ps,Sp,DVp
247-60-10190	SEWARD D-6	60.83269 N	149.08411 W	S009N002E34	CHp,COp,Ps,DVp
Iniskin River	ILIAMNA D-2	59.78630 N	153.45132 W	S004S024W32	CHs,COs,Ps,ACp
248-20-10080	ILIAMNA D-2	59.83966 N	153.46429 W	S004S024W07	CHs,COs,Ps,ACp
Iron Creek	TALKEETNA MTS B-5	62.44228 N	149.47488 W	S027N001W09	COp,Kp,Sp
247-41-10200-2370-3180	TALKEETNA MTS B-5	62.30638 N	149.04842 W	S026N002E35	Sp
Iron Creek	TYONEK D-1	61.83814 N	150.00943 W	S020N004W09	COr,Kpr
247-41-10200-2130-3030	ANCHORAGE D-8	61.82774 N	149.77662 W	S020N003W14	COr
Island Lake	CORDOVA C-4	60.53038 N	145.47991 W	C015S001W31	COsr,Ssr,CTp,DVp
212-10-10030-2050-0010					
Ivan River	TYONEK A-2	61.24669 N	150.73398 W	S013N008W04	COp,Ksr,Pp
247-30-10010	TYONEK B-2	61.39590 N	150.72319 W	S015N008W16	Kr

WATER BODY NAME / NUMBER	MAP SHEET	LAT.	LONG.	PLSS	SPECIES
Jack Long Creek	TALKEETNA MTS D-5	62.82229 N	149.49699 W	S032N001W32	CHp,COpr,Kpr,Pp
247-41-10200-2570	TALKEETNA MTS D-5	62.80097 N	149.38855 W	S031N001W01	COp
Jackpot Creek	SEWARD B-4	60.36193 N	148.24115 W	S003N007E09	CHp,COsr,Ks,Pp,Ssr,DVs
226-20-16080	SEWARD B-4	60.43101 N	148.21833 W	S004N007E15	Kp,Ss,DVs
Jackpot Lakes	SEWARD B-4	60.40935 N	148.25037 W	S004N007E28	COpr,Kp,Ssr,DVs
226-20-16080-0020					
Jackpot Lakes	SEWARD B-4	60.39824 N	148.23843 W	S004N007E33	COpr,Kp,Pp,Ssr,DVs
226-20-16080-0010					
Jackson Creek	VALDEZ A-3	61.11399 N	144.87813 W	C009S003E04	Kr
212-20-10080-2189	VALDEZ A-3	61.10727 N	144.87698 W	C009S003E09	Kr
Jakolof Creek	SELDOVIA B-4	59.44956 N	151.48651 W	S008S013W27	CHrs,COpr,Ps,Sp
241-16-10040	SELDOVIA B-4	59.42636 N	151.45741 W	S009S013W03	Ps
Japanese Creek	SEWARD A-7	60.13883 N	149.41647 W	S001N001W35	CHp,COp,Pp,Sp,OUs
231-30-10080-2021	SEWARD A-7	60.13675 N	149.44927 W	S001N001W33	CHp,COp,Pp,Sp
Jean Creek	KENAI B-1	60.48055 N	150.12047 W	S005N005W35	COs,Sp,DVp
244-30-10010-2145	KENAI C-1	60.51918 N	150.19633 W	S005N005W17	DVp
Jean Lake	KENAI C-1	60.50526 N	150.17271 W	S005N005W21	COp,Ss,DVp
244-30-10010-2145-0010					
Jeanie Creek	BLYING SOUND D-1 & D-2	59.85043 N	147.61093 W	S004S011E08	Ps
227-30-17837	BLYING SOUND D-1 & D-2	59.86108 N	147.61472 W	S004S011E06	Ps
Jerome Creek	SEWARD C-7	60.55340 N	149.59532 W	S005N002W03	COsr
244-30-10010-2177-3030	SEWARD C-7	60.54963 N	149.58268 W	S005N002W02	COsr
Jerome Lake	SEWARD C-7	60.54745 N	149.57898 W	S005N002W02	COr
244-30-10010-2177-3030-0010					
Jim Creek	ANCHORAGE C-6	61.52089 N	148.95444 W	S017N003E32	COs,Sp
247-50-10200-2081	ANCHORAGE C-5	61.54470 N	148.87094 W	S017N003E23	COs
Jim Lake	ANCHORAGE C-6	61.55447 N	148.92749 W	S017N003E21	COr,Spr
247-50-10200-2081-3025-4030-0030					
Jim Lake	ANCHORAGE C-6	61.54895 N	148.91285 W	S017N003E21	COr
247-50-10200-2081-3025-4030-0910					
Johnson Creek	TALKEETNA A-3	62.08618 N	151.49790 W	S023N012W16	COsr,Kpr,Sp
247-41-10200-2053-3225	TALKEETNA A-5	62.09590 N	152.33865 W	S023N017W11	Ss

WATER BODY NAME / NUMBER	MAP SHEET	LAT.	LONG.	PLSS	SPECIES
Johnson Creek	SEWARD C-7	60.53976 N	149.31496 W	S005N001E08	Ss
244-30-10010-2225-3031	SEWARD C-7	60.56266 N	149.29666 W	S006N001E33	Ss
Johnson River	KENAI A-8	60.02550 N	152.63074 W	S002S020W01	CHp,COp,Pp
245-20-10170	KENAI A-8	60.07689 N	152.82942 W	S001S021W23	COp
Johnson Slough	KENAI C-6	60.71860 N	151.91754 W	S007N015W04	COp,Sp
245-50-10020	KENAI C-6	60.73805 N	151.98480 W	S008N015W31	COp,Sp
Judd Lake	TYONEK C-5	61.57055 N	151.55746 W	S017N013W13	COp,Ssr
247-41-10200-2053-3205-4053-5066-0010					
Juneau Creek	SEWARD B-8	60.48875 N	149.87624 W	S005N003W30	COs,Ksr,Ps,Ss
244-30-10010-2165	SEWARD C-8	60.51396 N	149.90282 W	S005N004W24	Ksr,Ss
Kahiltna River	TYONEK D-3	61.85311 N	150.77800 W	S020N008W05	CHs,COs,Kpr,Pp,Sp
247-41-10200-2053-3150	TALKEETNA B-3	62.47728 N	151.18199 W	S028N010W32	Sp
Kaina Creek	VALDEZ D-7	61.98477 N	146.31377 W	C002N006W03	Ks,Sp,SHs
212-20-10080-2431-3113	VALDEZ C-6	61.69691 N	146.24337 W	C002S006W13	Ss
Kaina Lake	VALDEZ D-6	61.83840 N	146.19938 W	C001N005W30	Kp,Sp
212-20-10080-2431-3113-0010					
Kamishak River	ILIAMNA A-4	59.02503 N	154.15780 W	S013S029W29	CHs,COs,Ps,Ss,ACp
243-10-10040	MT KATMAI D-2	58.78923 N	154.33539 W	S016S030W18	CHs,COs,Ps,Ss,ACp
Kanuwalem Kuiya Creek	CORDOVA B-7	60.33427 N	146.52936 W	C018S008W01	Ps
228-60-18090	CORDOVA B-7	60.32680 N	146.51368 W	C018S007W07	Ps
Kashwitna Lake	TYONEK D-1	61.83280 N	150.07641 W	S020N004W07	COr
247-41-10200-2130-3011-0010					
Kashwitna River	TYONEK D-1	61.91116 N	150.10345 W	S021N005W13	CHs,COs,Kpr,Pp,DVp
247-41-10200-2180	ANCHORAGE D-6	61.94879 N	149.16730 W	S022N002E31	COp,Kr,DVp
Kasilof River	KENAI B-4	60.38652 N	151.30012 W	S004N012W35	COp,Ks,Ps,Sm,DVp,OUp,PCp,SHp
244-30-10050	KENAI A-4	60.23292 N	151.16567 W	S002N011W27	COp,Ks,Ps,Sm,DVp,SHp
Katalla River	CORDOVA A-2	60.18720 N	144.52430 W	C019S005E33	CHp,COs,Pp,Ssr
200-10-10020	CORDOVA B-2	60.27572 N	144.43570 W	C018S005E36	COs
Keg Creek	GULKANA C-5	62.72521 N	146.43641 W	C011N006W19	Sp
212-20-10080-2461-3091-4122	GULKANA D-5	62.82605 N	146.35118 W	C012N006W16	Ss
Kelly Lake	KENAI C-2	60.51721 N	150.38358 W	S005N006W17	COpr
244-30-10010-2063-3036-0060					

WATER BODY NAME / NUMBER	MAP SHEET	LAT.	LONG.	PLSS	SPECIES
Kenai Lake 244-30-10010-0020	SEWARD B-8	60.44553 N	149.69686 W	S004N002W07	CHp,COp,Kp,Pp,Spr,DVp,Wp
Kenai River 244-30-10010	KENAI C-4 SEWARD B-8	60.54804 N 60.49080 N	151.26417 W 149.83326 W	S005N011W06 S005N003W29	CHp,COp,Ks,Ps,Sp,DVp,LPp,OUp,PCp,SHp,Wp CHp,COs,Ks,Pp,Ss,DVp,Wp
Kenibuna Lake 247-10-10080-2010-3068-0010	TYONEK A-8	61.16856 N	152.91773 W	S013N020W31	Ssr,DVsr
Kennedy Creek 212-20-10080-2013	CORDOVA C-3 CORDOVA C-3	60.55546 N 60.57101 N	144.88302 W 144.88152 W	C015S003E21 C015S003E16	COrs,Srs COpr,Sp
Kennicott River 212-20-10080-2300-3511-4035	MC CARTHY B-6 MC CARTHY B-6	61.37908 N 61.43151 N	142.99663 W 142.92844 W	C006S013E01 C005S014E17	COp COp
Kenny Creek 247-41-10200-2053-3150-4060-5026	TALKEETNA B-2 TALKEETNA B-2	62.34609 N 62.40923 N	150.71632 W 150.66596 W	S026N008W14 S027N008W24	COsr COsr
Kern Creek 247-60-10244	SEWARD D-6 SEWARD D-6	60.90947 N 60.91204 N	149.08879 W 149.08051 W	S010N002E34 S010N002E34	CHp,Pp,DVp CHp,Pp,DVp
Kichatna River 247-41-10200-2053-3229	TALKEETNA A-4 TALKEETNA B-6	62.09690 N 62.27000 N	151.50392 W 152.56764 W	S023N012W08 S025N018W11	CHs,COs,Kp,Sp COsr,Ssr
Killey River 244-30-10010-2076	KENAI B-2 KENAI A-1	60.48193 N 60.23359 N	150.62831 W 150.32480 W	S005N008W35 S002N006W28	COsr,Ksr,Ps,DVp,PCp COsr,Ksr,DVp
King County Creek 244-30-10010-2096	KENAI B-2 KENAI B-2	60.40877 N 60.38856 N	150.47416 W 150.46434 W	S004N007W27 S004N007W34	Ss Ss
Kings Lake 247-50-10300-0060	ANCHORAGE C-7	61.61835 N	149.35722 W	S018N001E30	COr
Kings River 247-50-10220-2115	ANCHORAGE C-5 ANCHORAGE D-5	61.73287 N 61.86503 N	148.75458 W 148.60613 W	S019N004E16 S021N005E31	CHs,COp,Ks Ks
Kings River 224-40-14870	SEWARD B-5 SEWARD B-5	60.44844 N 60.45751 N	148.71376 W 148.78395 W	S004N004E11 S004N004E08	CHp,COp,Pp,Sp CHp
Kirby Creek 247-41-10200-2320-3010-4010	TALKEETNA B-1 TALKEETNA B-1	62.25490 N 62.30897 N	150.07258 W 150.03494 W	S025N004W18 S026N004W28	COs COr
Klawaai River 212-20-10080-2404	VALDEZ D-4 VALDEZ D-4	61.96549 N 61.98223 N	145.29677 W 145.27664 W	C002N001E07 C002N001E05	COr COr
Klutina Lake 212-20-10080-2401-0020	VALDEZ C-6	61.66867 N	145.98715 W	C002S004W29	COp,Kpr,Ssr

WATER BODY NAME / NUMBER	MAP SHEET	LAT.	LONG.	PLSS	SPECIES
Klutina River	VALDEZ D-4	61.95496 N	145.28537 W	C002N001E18	COp,Kpr,Sp
212-20-10080-2401	VALDEZ B-6	61.45478 N	146.05729 W	C005S005W12	Ss
Knik River	ANCHORAGE B-7	61.48424 N	149.26640 W	S016N001E10	CHp,COp,Kp,Sp
247-50-10200	ANCHORAGE B-5	61.43219 N	148.65091 W	S016N004E36	COp,Ss
Konchanee Lake	KENAI C-2	60.69333 N	150.58193 W	S007N007W18	COs
247-90-10020-2058-3018-0090					
Koppen Creek	CORDOVA C-6	60.70610 N	145.89965 W	C013S004W27	CHs,Ps
221-20-10350	CORDOVA C-5	60.70763 N	145.85416 W	C013S004W25	CHs
Kosina Creek	TALKEETNA MTS D-2	62.78311 N	147.94043 W	S031N008E15	Kpr
247-41-10200-2810	TALKEETNA MTS C-3	62.55180 N	148.08096 W	S028N007E01	Kr
Kotsina River	VALDEZ C-2	61.53897 N	144.41205 W	C004S005E12	Ss
212-20-10080-2310	VALDEZ C-2	61.53940 N	144.37710 W	C004S006E07	Ss
Kroto Lake	TALKEETNA B-2	62.44754 N	150.66006 W	S027N008W12	Sr
247-41-10200-2081-0010					
Kroto Slough	TYONEK C-2	61.64910 N	150.45703 W	S018N007W13	COpr,Sp
247-41-10200-2053-3020-4101	TYONEK C-2	61.67077 N	150.43756 W	S018N006W07	COpsr,Sp
Kroto Slough	TYONEK C-2	61.56386 N	150.48267 W	S017N007W14	COpr,Kpr,Sp
247-41-10200-2053-3020	TYONEK C-2	61.64910 N	150.45703 W	S018N007W13	COpr,Sp
Kushtaka Lake	CORDOVA B-1	60.38142 N	144.11088 W	C017S007E24	CHs,COpr,Kp,Psp,Ssr,DVp
200-20-10110-2151-0010					
Kuskulana River	VALDEZ B-1	61.46975 N	144.18571 W	C005S007E05	COr
212-20-10080-2300-3041	VALDEZ B-1	61.48309 N	144.06835 W	C004S007E36	COr
Kustatan River	KENAI C-5	60.73438 N	151.84055 W	S008N015W36	COp,Kp,Pp,Sp,DVp
245-50-10010	KENAI D-6	60.96109 N	151.99790 W	S010N015W18	COp,Pp,DVp
Kutna Creek	TYONEK D-3	61.80924 N	150.80699 W	S020N008W19	COp
247-41-10200-2053-3149	TYONEK D-3	61.80243 N	150.80645 W	S020N008W19	COp
Kwinlatah Slough	CORDOVA A-1	60.04945 N	144.07275 W	C021S008E18	COp
200-20-10050-2004	BERING GLACIER A-8	60.01624 N	143.86551 W	C021S009E32	COs
Lagoon Creek	CORDOVA D-7	60.85778 N	146.52045 W	C012S007W05	CHs,Ps
221-40-10990	CORDOVA D-7	60.87204 N	146.48413 W	C011S007W33	CHs
Lake Creek	ANCHORAGE D-3	61.77977 N	147.99693 W	S020N008E34	COp,Ss
247-50-10220-2260	ANCHORAGE D-3	61.77291 N	147.95179 W	S020N008E35	COp

WATER BODY NAME / NUMBER	MAP SHEET	LAT.	LONG.	PLSS	SPECIES
Lake Creek	MC CARTHY B-5	61.37628 N	142.64355 W	C006S015E01	COsr,Ss
212-20-10080-2300-3511-4120	MC CARTHY B-5	61.36519 N	142.63098 W	C006S015E12	COs,Ss
Lake Creek	ANCHORAGE C-8	61.62565 N	149.93923 W	S018N004W26	COr,Kp,Sp
247-41-10100-2231	ANCHORAGE C-8	61.67405 N	149.99183 W	S018N004W03	COr,Kp,Ss
Lake Fork Crescent River	LAKE CLARK B-1	60.40106 N	153.01533 W	S004N022W25	Ss,DVp
245-30-10010-2099-3055	LAKE CLARK B-1	60.41691 N	153.03534 W	S004N022W24	Ss,DVp
Lake Fork Crescent River	KENAI B-8	60.35372 N	152.74273 W	S003N020W15	CHs,COp,Kp,Pp,Sp,DVp
245-30-10010-2099	KENAI B-8	60.35773 N	152.84644 W	S003N021W12	CHs,COp,Kp,Pp,Sp,DVp
Lake Fork Knik River	ANCHORAGE B-5	61.43219 N	148.65091 W	S016N004E36	COp,Sp
247-50-10200-2160	ANCHORAGE A-5	61.21810 N	148.67697 W	S013N004E14	Sp
Lakina River	MC CARTHY B-7	61.32430 N	143.56579 W	C006S010E26	COpr,Spr,SHp
212-20-10080-2300-3421	MC CARTHY B-7	61.48525 N	143.36772 W	C004S011E26	COp
Lane Creek	TALKEETNA C-1	62.53141 N	150.10415 W	S028N005W12	CHp,COs,Kp,Ps
247-41-10200-2440	TALKEETNA C-1	62.55040 N	150.00395 W	S028N004W03	Kp
Larson Lake	TALKEETNA MTS B-6	62.33866 N	149.89197 W	S026N003W18	CHs,COs,Ks,Pp,Ss
247-41-10200-2370-3080-0010					
Leaf Lake	ANCHORAGE C-6	61.53867 N	148.90284 W	S017N003E27	COr
247-50-10200-2081-0940					
Leaf Lake	KENAI D-2	60.79583 N	150.55915 W	S008N007W08	COp
247-90-10020-2064-0010					
Leaf Lake	ANCHORAGE C-6	61.53706 N	148.88728 W	S017N003E27	COs,Ss
247-50-10200-2081-0020					
Lewis River	TYONEK A-3	61.23406 N	150.80083 W	S013N009W12	COr,Ksr,Pp
247-30-10070	TYONEK B-3	61.46041 N	150.83292 W	S016N009W23	Ksr
Likes Creek	SEWARD A-7	60.01388 N	149.28745 W	S002S001E09	Ps
231-30-10160	SEWARD A-7	60.02077 N	149.28534 W	S002S001E09	Ps
Lilly Creek	TYONEK C-1	61.70310 N	150.00727 W	S019N004W28	COsr
247-41-10100-2231-3080	ANCHORAGE C-8	61.69443 N	149.86263 W	S019N003W32	COsr
Little Beaver Lake	ANCHORAGE C-8	61.58641 N	149.86390 W	S017N003W05	COr
247-50-10330-2050-3007-0020					
Little Bremner River	VALDEZ A-2	61.03398 N	144.44415 W	C010S005E01	Sp
212-20-10080-2100-3113	VALDEZ A-2	61.07410 N	144.38242 W	C009S006E20	Ss

WATER BODY NAME / NUMBER	MAP SHEET	LAT.	LONG.	PLSS	SPECIES
Little Campbell Creek	ANCHORAGE A-8	61.15564 N	149.87697 W	S012N003W06	COsr,Kp,Pp,Sp
247-60-10340-2018	ANCHORAGE A-8	61.15324 N	149.86599 W	S012N003W06	COsr,Kp,Sp
Little Coal Creek	TALKEETNA MTS D-6	62.89859 N	149.77324 W	S032N003W02	CHp,COr,Kr
247-41-10200-2381-3234	TALKEETNA MTS D-6	62.89534 N	149.77114 W	S032N003W02	COr,Kr
Little Glacier Slough	CORDOVA B-5	60.43242 N	145.54155 W	C016S002W35	COp,Sp,CTp,DVp
212-10-10030	CORDOVA C-4	60.53941 N	145.48437 W	C015S001W30	COs,Sp
Little Granite Creek	ANCHORAGE C-5	61.71290 N	148.84046 W	S019N003E25	CHs,COr,Ssr
247-50-10220-2109	ANCHORAGE C-5	61.72372 N	148.83028 W	S019N003E24	COr
Little Honolulu Creek	HEALY A-6	63.05264 N	149.58055 W	F021S011W36	Ks
247-41-10200-2381-3240-4020	HEALY A-6	63.04475 N	149.55784 W	F021S011W36	Ks
Little Humpback Creek	CORDOVA C-5	60.60846 N	145.68727 W	C014S003W36	COr,Ps
221-10-10100	CORDOVA C-5	60.60565 N	145.67831 W	C014S003W36	Ps
Little Indian Creek	SEWARD D-8	60.93390 N	149.92761 W	S010N004W26	COsr,Pp
247-60-10130	SEWARD D-8	60.91777 N	149.89830 W	S010N004W36	COsr,Pp
Little Jack Slough	KENAI C-7	60.53518 N	152.26711 W	S005N017W09	COpr,Sp
245-50-10110	KENAI C-7	60.58326 N	152.31599 W	S006N017W30	COr
Little Johnstone Lake	BLYING SOUND D-5	59.94833 N	148.66045 W	S003S005E06	CHsr,COsr,Pp,Ssr,DVsr
226-50-16286-0010					
Little Kamishak River	ILIAMNA A-4	59.02244 N	154.16577 W	S013S029W29	CHs,COp,Kp,Ps,Ss,ACp
243-10-10030	MT KATMAI D-2	58.96690 N	154.45478 W	S014S031W16	CHs,COp,Kp,Ps,Ss,ACp
Little Martin Lake	CORDOVA B-2	60.39256 N	144.48725 W	C017S005E14	COr,Ssr,DVp
212-20-10020-2061-0010					
Little Meadow Creek	ANCHORAGE C-8	61.56591 N	149.78195 W	S017N003W14	CHp,COs,Pp,Ss
247-50-10330-2050-3050	ANCHORAGE C-8	61.57390 N	149.68375 W	S017N002W08	COr,Ss
Little Merganser Lake	KENAI C-2	60.72140 N	150.60377 W	S007N008W01	Sp
247-90-10020-2058-0020					
Little Montana Creek	TALKEETNA A-1	62.10835 N	150.07062 W	S023N004W06	COr
247-41-10200-2254	TALKEETNA A-1	62.13922 N	150.05136 W	S024N004W29	COr
Little Peters Creek	ANCHORAGE B-7	61.40082 N	149.45228 W	S015N001W09	Ks
247-50-10160-2020	ANCHORAGE B-7	61.39392 N	149.44896 W	S015N001W15	Ks
Little Polly Creek	KENAI B-7	60.28244 N	152.46211 W	S002N018W07	CHp,COp,DVp
245-40-10050-2002	KENAI B-7	60.33061 N	152.56611 W	S003N019W22	CHp,COp,DVp

WATER BODY NAME / NUMBER	MAP SHEET	LAT.	LONG.	PLSS	SPECIES
Little Question Lake 247-41-10200-2300-3011-0020	TALKEETNA A-1	62.22479 N	150.06513 W	S025N004W29	COpr
Little Rabbit Creek 247-60-10320-2020	ANCHORAGE A-8 ANCHORAGE A-8	61.07794 N 61.08232 N	149.82014 W 149.76372 W	S011N003W04 S012N003W35	COp,Pp,DVr DVr
Little Survival Creek 247-60-10320-2012	ANCHORAGE A-8 ANCHORAGE A-8	61.07608 N 61.06625 N	149.82434 W 149.80037 W	S011N003W04 S011N003W03	COr,Kr COr,Kr
Little Susitna River 247-41-10100	TYONEK B-1 ANCHORAGE D-6	61.25564 N 61.78610 N	150.29092 W 149.16821 W	S014N006W35 S020N002E31	CHp,COp,Kp,Pp,Sp,ALp Ksr
Little Tonsina River 212-20-10080-2331-3081	VALDEZ C-4 VALDEZ B-4	61.59924 N 61.46872 N	145.22525 W 145.12711 W	C003S001E21 C005S002E06	COpr,Kpr,Ss COs,Ks
Little Willow Creek 247-41-10200-2130	TYONEK D-1 ANCHORAGE D-7	61.79845 N 61.92482 N	150.16029 W 149.57379 W	S020N005W27 S021N002W11	CHp,COsr,Ksr,Ps COp,Kr
Lone Creek 247-20-10010-2020	TYONEK A-4 TYONEK A-4	61.11665 N 61.22404 N	151.29059 W 151.30464 W	S012N011W19 S013N011W18	CHp,COpr,Ksr,Pp,Sp,ALp,PCp COr
Long Creek 247-41-10200-2053-3150-4120-5048	TALKEETNA C-2 TALKEETNA C-2	62.51320 N 62.52747 N	150.91478 W 150.87315 W	S028N009W15 S028N009W12	COp,Ksr,Ps Ks
Long Lake 247-41-10200-2120-3010-0040	TYONEK C-1	61.72196 N	150.09057 W	S019N005W24	COpr
Long Lake 212-20-10080-2300-3421-4062-0010	MC CARTHY B-7	61.38538 N	143.28290 W	C005S012E32	COp,Ss
Long Lake 247-50-10330-2050-3025-0020	ANCHORAGE C-8	61.57752 N	149.76918 W	S017N003W11	COr,Sr
Loon Lake 244-30-10010-2063-3025-4010-0010	KENAI C-2	60.65221 N	150.59721 W	S007N008W36	COs
Lost Creek 231-30-10080-2010-3065	SEWARD A-7 SEWARD A-7	60.17546 N 60.19831 N	149.39537 W 149.38166 W	S001N001W14 S001N001W12	COsr,Kp,Pp,Ss Ps
Lowe River 221-60-11370	VALDEZ A-7 VALDEZ A-5	61.09758 N 61.10158 N	146.26909 W 145.81212 W	C009S006W10 C009S003W08	CHs,COsr,Kp,Ps,Ss,DVr COsr
Lower Beluga Lake 247-30-10090-0020	TYONEK B-4	61.35860 N	151.36943 W	S015N012W26	COpr,Kpr,Pp,Spr
Lower Fish Lake 212-20-10080-2461-3272-0010	MT HAYES A-3	63.08681 N	145.41833 W	F021S012E22	Ssr

WATER BODY NAME / NUMBER	MAP SHEET	LAT.	LONG.	PLSS	SPECIES
Lower Railroad Creek	SEWARD D-6	60.81540 N	148.91574 W	S008N003E03	CHp,Pp,Sp
247-60-10220-2015-3012	SEWARD D-6	60.81080 N	148.90891 W	S008N003E03	CHp,Pp,Sp
Lower Russian Lake	SEWARD B-8	60.43774 N	149.98963 W	S004N004W16	COp,Ks,Sp,DVp
244-30-10010-2158-0010					
Lower Sucker Creek	TYONEK C-2	61.60455 N	150.66116 W	S018N008W35	CHp,COsr,Kpr,Ps,Ssr
247-41-10200-2015-3035	TYONEK C-3	61.65115 N	150.88602 W	S018N009W15	CHp,COr,Kr,Ps,Ssr
Lower Trail Lake	SEWARD B-7	60.44554 N	149.36602 W	S004N001W12	COpr,Kpr,Pp,Spr
244-30-10010-2225-0010					
Lower Troublesome Creek	TALKEETNA C-1	62.62432 N	150.24249 W	S029N005W08	COr
247-41-10200-2381-3128	TALKEETNA C-1	62.62383 N	150.24115 W	S029N005W08	COr
Lucile Creek	ANCHORAGE C-8	61.56591 N	149.78195 W	S017N003W14	COr,Kp,Sp
247-50-10330-2050-3030	ANCHORAGE C-7	61.57352 N	149.50065 W	S017N001W08	COr
Lucky Creek	TALKEETNA B-2	62.49712 N	150.95692 W	S028N009W21	Kr
247-41-10200-2053-3150-4120-5023	TALKEETNA B-2	62.49948 N	150.95685 W	S028N009W21	Kr
Luebner Lake	SEWARD D-6	60.75748 N	148.98964 W	S008N003E30	COr,Ss
247-60-10200-2045-0010					
Lynda Lake	ANCHORAGE C-8	61.57008 N	149.83705 W	S017N003W16	COr
247-50-10330-2050-3019-4011-0030					
Lynx Lake	TYONEK C-1	61.63834 N	150.05501 W	S018N004W20	COr,Pp,Ss
247-41-10200-2020-3130-0020					
Mackeys Lakes	KENAI C-3	60.52998 N	150.99389 W	S005N010W14	COs
244-30-10010-2039-3029-0020					
Maguire Creek	TYONEK B-1	61.27701 N	150.32766 W	S014N006W27	COr,Kr
247-41-10100-2005	TYONEK B-1	61.33010 N	150.35431 W	S014N006W04	COr,Kr
Mahlo River	VALDEZ C-5	61.73585 N	145.74209 W	C001S003W34	Kp,Ssr
212-20-10080-2401-3071	VALDEZ C-5	61.66663 N	145.72187 W	C002S003W26	Ks
Makarka Creek	CORDOVA C-7	60.50867 N	146.29951 W	C016S006W04	CHp,COs,Pp,Sp,CTp,DVp
228-30-18440	CORDOVA B-7	60.48064 N	146.28340 W	C016S006W16	Ss
Makarka Lakes	CORDOVA B-7	60.48689 N	146.27018 W	C016S006W15	COsr,Pp,CTsr,DVsr
228-30-18440-0010					
Makarka Lakes	CORDOVA B-7	60.47944 N	146.28783 W	C016S006W16	Sp
228-30-18440-0020					

WATER BODY NAME / NUMBER	MAP SHEET	LAT.	LONG.	PLSS	SPECIES
Mama Bear Lake 247-41-10200-2370-3043-0010	TALKEETNA MTS B-6	62.40255 N	149.95087 W	S027N004W26	COp,Kp,Pp,Sp
Manker Creek 212-20-10080-2401-3061	VALDEZ D-5 VALDEZ C-5	61.76353 N 61.56852 N	145.64776 W 145.67490 W	C001S002W19 C003S003W36	Kpr Ks
Marsh Creek 245-10-10040	ILIAMNA D-1 ILIAMNA D-1	59.82454 N 59.84429 N	153.25912 W 153.29034 W	S004S023W17 S004S023W07	CHp CHp
Martin Creek 247-41-10200-2053-3150-4060-5033	TALKEETNA B-2 TALKEETNA B-2	62.37621 N 62.45619 N	150.73885 W 150.78686 W	S026N008W03 S027N008W05	COp,Ksr,Ps COp
Martin Creek 231-30-10080-2090	SEWARD A-8 SEWARD A-8	60.23680 N 60.23809 N	149.64768 W 149.63004 W	S002N002W28 S002N002W28	Ks Ks
Martin Lake 212-20-10020-0010	CORDOVA B-2	60.36783 N	144.54114 W	C017S005E28	COpr,Ssr,CTp,DVp
Martin Lake 247-90-10020-2058-3018-0050	KENAI C-2	60.69555 N	150.65193 W	S007N008W15	COs
Martin River 212-20-10020	CORDOVA B-3 CORDOVA B-2	60.39489 N 60.38917 N	144.88345 W 144.59514 W	C017S003E16 C017S005E19	COp,Sp,CTp,DVp,SHp COs,Sp,CTp,DVp,SHp
Martin River 241-14-10600	SELDOVIA D-3 SELDOVIA C-3	59.76273 N 59.69547 N	151.00518 W 151.00322 W	S005S010W09 S005S010W33	CHp,COp,Ss,DVp CHp,Ss,DVp
Martin River 212-20-10040	CORDOVA B-3 CORDOVA B-1	60.45345 N 60.46267 N	144.83036 W 144.30052 W	C016S003E27 C016S006E26	COp,Pp,Sp,CTp,DVp,Wp Ss,DVp
Martin River Slough 212-30-10020	CORDOVA B-2 CORDOVA B-2	60.26756 N 60.39334 N	144.70380 W 144.73329 W	C018S004E33 C017S004E17	COp,Pp,Sp,DVp Ssr,DVp
Mary Creek 200-20-10110-2151-3040	CORDOVA B-1 CORDOVA B-1	60.39994 N 60.40432 N	144.12788 W 144.12685 W	C017S007E14 C017S007E14	COr,Ss COr,Ss
Matanuska River 247-50-10220	ANCHORAGE B-7 ANCHORAGE D-2	61.48755 N 61.78479 N	149.27518 W 147.65565 W	S016N001E09 S020N010E33	CHp,COp,Kp,Pp,Sp CHs
Maxwell Creek 200-20-10110-2031-3032-4050	CORDOVA B-1 CORDOVA B-1	60.40741 N 60.40784 N	144.20964 W 144.18223 W	C017S007E08 C017S007E09	COsr COs
May Creek 212-20-10080-2300-3511-4110	MC CARTHY B-5 MC CARTHY B-5	61.36708 N 61.34890 N	142.69672 W 142.69563 W	C006S015E10 C006S015E15	COsr COsr
McAllister Creek 221-60-11530	VALDEZ A-7 VALDEZ A-7	61.13436 N 61.13467 N	146.59715 W 146.60882 W	C008S008W35 C008S008W35	Ps Ps

WATER BODY NAME / NUMBER	MAP SHEET	LAT.	LONG.	PLSS	SPECIES
McArthur River	KENAI D-5	60.90929 N	151.71374 W	S010N014W35	CHp,COpr,Kp,Pp,Spr,DVpr
247-10-10080	TYONEK A-7	61.11072 N	152.33134 W	S012N017W20	COs
McKenzie Creek	TALKEETNA C-1	62.56638 N	150.06028 W	S029N004W32	CHp,COs,Ps,Ss
247-41-10200-2450	TALKEETNA C-1	62.56841 N	150.01290 W	S029N004W27	COs
McKinley Lake	CORDOVA B-4	60.46059 N	145.18616 W	C016S001E27	COsr,Ssr,CTp
212-10-10010-2061-0010					
McNeil River	ILIAMNA A-4	59.11997 N	154.26157 W	S012S030W24	CHs,COs,Ks,Pp,ACp
243-20-10035	ILIAMNA A-4	59.04360 N	154.49069 W	S013S031W17	CHs,COs,ACp
McRoberts Creek	ANCHORAGE C-6	61.53675 N	148.91730 W	S017N003E28	COsr,Sp
247-50-10200-2081-3025	ANCHORAGE C-6	61.59463 N	148.98846 W	S017N003E06	COs
Meadow Creek	ANCHORAGE B-7	61.31030 N	149.57676 W	S014N002W14	CHs,COr,Krs,Ps
247-50-10110-2053	ANCHORAGE B-7	61.31437 N	149.57107 W	S014N002W11	Ks
Meadow Creek	ANCHORAGE C-8	61.54970 N	149.87773 W	S017N003W19	CHp,COpr,Kr,Pp,Ssr
247-50-10330-2050	ANCHORAGE C-8	61.56591 N	149.78195 W	S017N003W14	CHp,COs,Kp,Pp,Ss
Meadow Lake	KENAI C-2	60.64332 N	150.67193 W	S006N008W03	COs
244-30-10010-2063-3025-4010-5009-6005-0010					
Mendeltna Creek	VALDEZ D-7	61.96693 N	146.41654 W	C002N007W12	COr,Ks,Sp
212-20-10080-2431-3122	GULKANA A-6	62.19082 N	146.79347 W	C005N008W30	Sp
Mentasta Creek	NABESNA D-6	62.90213 N	143.74676 W	C013N009E17	Ss
212-20-10080-2605-3050	NABESNA D-6	62.91580 N	143.75987 W	C013N009E08	Ss
Mentasta Lake	NABESNA D-6	62.92101 N	143.76887 W	C013N009E07	Ss
212-20-10080-2605-3050-0010					
Middle Fork Bremner River	BERING GLACIER D-8	60.97559 N	143.89300 W	C010S009E30	Ss
212-20-10080-2100-3001	BERING GLACIER D-8	60.96242 N	143.84564 W	C010S009E32	Ss
Middle Fork Chester Creek	ANCHORAGE A-8	61.19911 N	149.83388 W	S013N003W21	COs
247-50-10050-2301	ANCHORAGE A-8	61.20226 N	149.80861 W	S013N003W21	COr
Middle Fork Gulkana River	GULKANA D-4	62.84564 N	145.66889 W	C012N002W06	Ks,Ss,SHp
212-20-10080-2461-3171	GULKANA D-5	62.92261 N	146.10222 W	C013N005W12	Kp,Sp,SHp
Middle Fork Montana Creek	TALKEETNA MTS A-6	62.18130 N	149.95617 W	S024N004W11	CHs,COs,Ksr
247-41-10200-2250-3061	TALKEETNA MTS A-6	62.21273 N	149.75515 W	S025N003W36	COp
Middle River	KENAI D-5	60.96899 N	151.59649 W	S010N013W09	COp,Sp,DVr
247-10-10070	TYONEK A-5	61.04632 N	151.77933 W	S011N014W16	COr,Sp,DVr

WATER BODY NAME / NUMBER	MAP SHEET	LAT.	LONG.	PLSS	SPECIES
Mikfik Creek	ILIAMNA A-4	59.11051 N	154.25415 W	S012S030W25	COr,Ss,ACp
243-20-10050	ILIAMNA A-4	59.08280 N	154.27417 W	S013S030W03	Ss,ACp
Miles Lake	CORDOVA C-2	60.67979 N	144.66844 W	C014S004E10	COp,Kp,Pp,Sp,CTp,DVp,SHp
212-20-10080-0010					
Millard Creek	CORDOVA D-7	60.92374 N	146.59244 W	C011S008W11	CHp,Ps
221-50-11150	CORDOVA D-7	60.92105 N	146.59027 W	C011S008W14	CHp,Ps
Miller Creek	TYONEK A-2	61.00441 N	150.51156 W	S011N007W34	COr
247-80-10005	KENAI D-2	60.99182 N	150.50675 W	S010N007W03	COr
Mills Creek	TALKEETNA B-3	62.34593 N	151.35261 W	S026N011W17	COsr,Ksr
247-41-10200-2053-3170-4057-5011	TALKEETNA B-3	62.34775 N	151.49919 W	S026N012W16	COr
Milton Lake	CORDOVA C-5	60.63246 N	145.79223 W	C014S003W29	COp,CTpr,DVpr
221-20-10190-0010					
Mineral Creek	VALDEZ A-7	61.12678 N	146.40362 W	C008S007W36	CHs,COp,Ps,Ss
221-60-11470	VALDEZ A-7	61.16686 N	146.35490 W	C008S006W20	CHs,COs,Ps,Ss
Miners Lake	ANCHORAGE A-2	61.08225 N	147.44152 W	S012N011E35	CHp,Pp,Ssr
222-50-12440-0010					
Miners River	ANCHORAGE A-2	61.06808 N	147.48291 W	S011N011E03	CHp,Ps,Sp
222-50-12440	ANCHORAGE A-2	61.07023 N	147.46331 W	S011N011E02	CHp,Ps,Sp
Miners River	ANCHORAGE A-2	61.08866 N	147.42188 W	S012N011E36	CHs,Ps
222-50-12440-2003	ANCHORAGE A-2	61.09334 N	147.41046 W	S012N011E36	CHs,Ps
Mink Creek	ANCHORAGE B-7	61.39097 N	149.53752 W	S015N001W18	COr
247-50-10150-2015	ANCHORAGE B-7	61.38775 N	149.53437 W	S015N001W18	COr
Mink Creek	KENAI C-3	60.70859 N	150.86132 W	S007N009W09	COsr
247-90-10020-2036	KENAI C-3	60.69254 N	150.87200 W	S007N009W16	COr
Mirror Lake	ANCHORAGE C-8	61.53390 N	149.98556 W	S017N004W27	COr
247-50-10330-0015					
Mirror Slough	CORDOVA B-2	60.26457 N	144.70448 W	C018S004E33	COsr,Sp,DVp
212-30-10016	CORDOVA A-2	60.23833 N	144.58775 W	C019S005E07	COsr,Sp,DVp
Monahan Creek	MC CARTHY A-6	61.14527 N	143.19745 W	C008S012E26	Ks
212-20-10080-2300-3540-4100-5018	MC CARTHY A-7	61.13769 N	143.25487 W	C008S012E33	Kp
Montana Bill Creek	KENAI C-6	60.63526 N	152.07503 W	S006N016W03	COp,DVp
245-50-10070	KENAI C-7	60.68056 N	152.29237 W	S007N017W20	COr

WATER BODY NAME / NUMBER	MAP SHEET	LAT.	LONG.	PLSS	SPECIES
Montana Creek	TALKEETNA A-1	62.10384 N	150.07401 W	S023N004W07	CHs,COsr,Ksrp,Ps
247-41-10200-2250	TALKEETNA MTS A-6	62.18130 N	149.95617 W	S024N004W11	CHs,COsr,Ksr,Ps
Montana Lake	TALKEETNA A-1	62.14393 N	150.04947 W	S024N004W29	COr
247-41-10200-2254-0020					
Moon Princess Creek	ANCHORAGE C-7	61.64728 N	149.49167 W	S018N001W17	COr,Kp
247-41-10100-2309	ANCHORAGE C-7	61.67632 N	149.48621 W	S018N001W05	COr
Moose Creek	SEWARD C-7	60.50251 N	149.42233 W	S005N001W22	Ss
244-30-10010-2225-3013	SEWARD C-7	60.51340 N	149.46951 W	S005N001W21	Ss
Moose Creek	TYONEK D-2	61.79433 N	150.69671 W	S020N008W27	COpr,Kp
247-41-10200-2053-3100	TYONEK D-2	61.83497 N	150.69224 W	S020N008W10	COpr,Kp
Moose Creek	TYONEK D-2	61.98658 N	150.39873 W	S022N006W21	COsr,Ksr,Ps,Ssr
247-41-10200-2081-3100	TALKEETNA B-1	62.48901 N	150.39876 W	S028N006W28	COr,Kr
Moose Creek	TALKEETNA A-6	62.13830 N	152.74182 W	S024N019W27	Kp,Ssr
247-41-10200-2053-3205-4112-5054	TALKEETNA A-6	62.21990 N	152.68670 W	S025N018W31	Ss
Moose Creek	GULKANA C-6	62.73674 N	146.54787 W	C011N007W16	Ks
212-20-10080-2461-3091-4142	GULKANA D-6	62.78353 N	146.50409 W	C012N007W34	Ks
Moose Creek	KENAI A-2	60.15248 N	150.70601 W	S001N008W29	Pp,Ss
244-30-10050-2099	KENAI A-2	60.16591 N	150.56097 W	S001N007W19	Ss
Moose Creek	ANCHORAGE C-6	61.67310 N	149.03778 W	S018N002E02	CHs,COsr,Ksr,Ps,Ss
247-50-10220-2085	ANCHORAGE D-6	61.76113 N	149.02443 W	S019N002E01	Ks
Moose Creek	SEWARD B-8	60.30007 N	149.75652 W	S003N003W35	COr
231-30-10080-2155	SEWARD B-8	60.29841 N	149.77576 W	S002N003W03	COr
Moose Lake	KENAI C-1	60.74637 N	150.31469 W	S008N006W34	COr
247-60-10110-2080-3010-0010					
Moose Pasture Lake	KENAI D-1	60.79898 N	150.13357 W	S008N005W10	COr
247-60-10110-2050-3005-4019-0010					
Moose River	KENAI C-3	60.53554 N	150.75749 W	S005N008W07	COsr,Ks,Pp,Sp,PCs
244-30-10010-2063	KENAI C-2	60.67939 N	150.37532 W	S007N006W20	COr
Moosehorn Lake	KENAI C-2	60.64387 N	150.57276 W	S006N007W06	COs,Ss
244-30-10010-2063-3041-0010					
Mosquito Lake	KENAI C-3	60.63387 N	150.81471 W	S006N009W02	COs
244-30-10010-2063-3025-0030					

WATER BODY NAME / NUMBER	MAP SHEET	LAT.	LONG.	PLSS	SPECIES
Mountain Slough	CORDOVA B-5	60.47410 N	145.73991 W	C016S003W22	COp,Pp,Sp,CTp,DVp
212-10-10060	CORDOVA C-5	60.50908 N	145.66465 W	C016S003W01	COp,Pp,Sp,CTp,DVp
Movie Lake	TYONEK C-4	61.62528 N	151.45080 W	S018N012W28	Ssr
247-41-10200-2053-3205-4053-5066-6012-0020					
Mud Lake	MT HAYES A-4	63.03680 N	145.52222 W	F022S012E06	Ss
212-20-10080-2461-3241-0010					
Mud Lake	ANCHORAGE C-7	61.59785 N	149.34576 W	S017N001E06	COp,Ss
247-50-10300-0015					
Mud Lake	ANCHORAGE C-6	61.56197 N	148.94999 W	S017N003E17	COr,Sr
247-50-10200-2081-3025-0010					
Mule Creek	ANCHORAGE B-8	61.32463 N	149.91852 W	S014N004W12	COr
247-50-10500	ANCHORAGE B-8	61.31834 N	149.93380 W	S014N004W11	COr
Murder Lake	TALKEETNA MTS C-4	62.67535 N	148.94947 W	S030N003E20	CHp,COsr,Ksr,Sp
247-41-10200-2370-3301-0010					
My Lake	TYONEK B-1	61.45112 N	150.10639 W	S016N005W25	COp
247-41-10100-2080-0020					
Mystery Creek	KENAI C-1	60.74888 N	150.24522 W	S008N006W25	COp,Kp,Ps,Sp
247-60-10110-2080	KENAI C-1	60.73361 N	150.27836 W	S008N006W35	COp,Kp,Sp
Mystery Creek	KENAI C-1	60.73361 N	150.27836 W	S008N006W35	COp,Kp,Sp
247-60-10110-2080-3019	KENAI C-1	60.54980 N	150.09382 W	S005N005W02	Ks
Nagishlamina River	TYONEK A-7	61.23467 N	152.47153 W	S013N018W10	Ss,DVr
247-10-10080-2010-3058	TYONEK B-8	61.39732 N	152.72925 W	S015N019W08	DVr
Nakochna River	TALKEETNA A-4	62.15246 N	151.75165 W	S024N014W24	CHs,COs,Ksr,Sp
247-41-10200-2053-3229-4050	TALKEETNA A-5	62.21217 N	152.08844 W	S025N015W32	Sp
Nancy Lake	TYONEK C-1	61.69613 N	150.01140 W	S019N004W33	COr,Kp,Ss
247-41-10100-2231-0010					
Natat Creek	NABESNA C-6	62.71877 N	143.86652 W	C011N008E23	Ks,Sr
212-20-10080-2605-3023	NABESNA C-6	62.67780 N	143.76081 W	C010N009E05	Kp
Neacola River	TYONEK A-8	61.15400 N	152.89799 W	S012N020W06	DVr
247-10-10080-2010-3068-4075	TYONEK A-8	61.12554 N	152.97092 W	S012N021W15	DVr
Neklason Lake	ANCHORAGE C-7	61.62835 N	149.26862 W	S018N001E27	COsr
247-50-10300-2054-0020					

WATER BODY NAME / NUMBER	MAP SHEET	LAT.	LONG.	PLSS	SPECIES
Neklason Lake	ANCHORAGE C-7	61.62668 N	149.29028 W	S018N001E28	COsr
247-50-10300-2054-0010					
Nellie Juan River	SEWARD B-5	60.44358 N	148.71290 W	S004N004E14	CHp
224-40-14880	SEWARD B-5	60.42022 N	148.72514 W	S004N004E22	CHp
Nellie Martin River	BLYING SOUND D-1 & D-2	59.91680 N	147.49715 W	S003S011E13	COsr,Ps,Sp,CTp,DVp
227-30-17790	BLYING SOUND D-1 & D-2	59.89046 N	147.59911 W	S003S011E29	COsr,DVp
Nels Miller Slough	CORDOVA D-2	60.88150 N	144.66261 W	C011S004E27	Kr
212-20-10080-2127	CORDOVA D-2	60.88022 N	144.68132 W	C011S004E27	Kr
Nichawak River	CORDOVA A-1	60.19357 N	144.19686 W	C019S007E28	Sp,DVp
200-20-10110-2010	CORDOVA B-1	60.26687 N	144.00256 W	C018S008E33	Ss,DVp
Nickel Creek	GULKANA A-4	62.07850 N	145.68446 W	C004N003W36	SHs
212-20-10080-2431-3051	GULKANA A-4	62.02554 N	145.82818 W	C003N003W20	SHs
Nicolet Creek	CORDOVA C-5	60.51876 N	145.79166 W	C015S003W32	COr,Ps
221-10-10030	CORDOVA C-5	60.51846 N	145.78567 W	C015S003W32	COr,Ps
Nikolai Creek	KENAI A-3	60.19532 N	151.01001 W	S001N010W10	COs,Pp,Ss,DVp,SHp
244-30-10050-2060	KENAI A-3	60.07432 N	150.89144 W	S001S009W19	COs,Ss,DVp
Nikolai Creek	TYONEK A-4	61.01174 N	151.48211 W	S011N012W30	COr,Kpr,Pp,DVr
247-10-10200	TYONEK A-5	61.17140 N	151.80900 W	S013N014W33	COr
Ninemile Creek	TALKEETNA A-1	62.18842 N	150.39885 W	S024N006W09	COr,Kr
247-41-10200-2081-3100-4136	TALKEETNA B-1	62.32113 N	150.32724 W	S026N006W26	COr,Kr
Ninilchik River	KENAI A-5	60.05600 N	151.66308 W	S001S014W27	COs,Kp,Pp,DVp,SHp
244-20-10090	KENAI A-4	60.18631 N	151.30461 W	S001N012W11	COs,Ks,DVp,SHp
Nizina River	MC CARTHY B-6	61.35406 N	143.24296 W	C006S012E15	COp,Sp,Kp
212-20-10080-2300-3511	MC CARTHY B-5	61.45852 N	142.60054 W	C005S016E06	COp
Noaukta Slough	KENAI D-5	60.99099 N	151.86573 W	S010N015W01	CHp,COp,Kr,Pp,Spr,DVpr
247-10-10080-2020	TYONEK A-5	61.09901 N	151.78898 W	S012N014W29	CHr,COr,Kr,Pp,Spr,DVpr
Noisy Rabbit Creek	ANCHORAGE B-5	61.48003 N	148.71417 W	S016N004E15	COr
247-50-10200-2151	ANCHORAGE B-5	61.47200 N	148.67759 W	S016N004E14	COr
North Fork Anchor River	SELDOVIA D-5	59.77253 N	151.83397 W	S005S015W04	COs,Ks,Ps,DVpr,SHp
244-10-10010-2011	SELDOVIA D-5	59.81031 N	151.50716 W	S004S013W22	DVr
North Fork Anchor River	SELDOVIA D-5	59.79714 N	151.55994 W	S004S013W29	Ks,DVr
244-10-10010-2011-3071	SELDOVIA D-5	59.82317 N	151.51867 W	S004S013W16	DVr

WATER BODY NAME / NUMBER	MAP SHEET	LAT.	LONG.	PLSS	SPECIES
North Fork Big River	KENAI D-7	60.78074 N	152.25212 W	S008N017W15	COpr,Kr,Ssr
245-50-10050-2016	KENAI D-7	60.81568 N	152.54034 W	S008N019W01	COr,Kr,Sr
North Fork Campbell Creek	ANCHORAGE A-8	61.17682 N	149.82365 W	S013N003W33	COp,Ksr,Pp,Ss
247-60-10340-2021	ANCHORAGE A-8	61.16894 N	149.69414 W	S013N002W31	Ks,Sp
North Fork Crescent River	KENAI B-8	60.35372 N	152.74273 W	S003N020W15	Kp
245-30-10010-2098	KENAI B-8	60.40413 N	152.83311 W	S004N020W30	Kp
North Fork Deep Creek	SELDOVIA D-4	59.98207 N	151.24949 W	S002S011W19	COr,Ksr
244-20-10100-2045	KENAI A-3	60.03918 N	151.09388 W	S002S011W01	COr,Kr
North Fork Eagle River	ANCHORAGE B-7	61.27994 N	149.39773 W	S014N001W26	CHp,COp,Sp
247-50-10110-2073	ANCHORAGE A-7	61.23507 N	149.28538 W	S013N001E09	CHp,COp,Sp
North Fork Kashwitna River	ANCHORAGE D-8	61.98463 N	149.84796 W	S022N003W21	COsr,Ksr,Pp
247-41-10200-2180-3061	TALKEETNA MTS A-5	62.06610 N	149.36910 W	S023N001W24	Kr
North Fork Little Campbell Creek	ANCHORAGE A-8	61.15324 N	149.86599 W	S012N003W06	COr,Kr,Ss
247-60-10340-2018-3005	ANCHORAGE A-8	61.15103 N	149.78605 W	S012N003W10	COr
North Fork Montana Creek	TALKEETNA MTS A-6	62.18922 N	149.95465 W	S024N004W11	CHs,COp,Ksr
247-41-10200-2250-3061-4009	TALKEETNA MTS B-6	62.26100 N	149.73488 W	S025N003W13	COp,Kp
Nuchek Creek	CORDOVA B-7	60.36494 N	146.49636 W	C017S007W29	CHs,COp,Ps
228-60-18120	CORDOVA B-7	60.37652 N	146.41418 W	C017S007W22	CHs,COs,Ps
Nugget Creek	TALKEETNA C-2	62.50970 N	150.91970 W	S028N009W15	Kr
247-41-10200-2053-3150-4120-5041	TALKEETNA C-2	62.52143 N	150.93730 W	S028N009W15	Kr
Nuka River	SELDOVIA C-2	59.55657 N	150.64129 W	S007S008W21	CHp,COp,Ps,SMp
232-22-10130	SELDOVIA C-2	59.60027 N	150.68319 W	S007S008W05	Ps
Number One River	VALDEZ A-8	61.02628 N	146.97131 W	C010S010W03	CHp,COp,Kp,Sp
222-10-12040	VALDEZ A-8	61.05205 N	146.92632 W	C009S010W25	CHs,COr,Kp,Ss
Nunu Creek	CORDOVA D-8	60.87186 N	146.66183 W	C011S008W33	Ps
221-40-11020	CORDOVA D-8	60.87612 N	146.66323 W	C011S008W33	Ps
O’Brien Creek	ANCHORAGE B-8	61.46806 N	149.69756 W	S016N002W19	COr
247-50-10320	ANCHORAGE B-8	61.49475 N	149.65068 W	S016N002W09	COr
O'Brien Creek	VALDEZ B-2	61.48175 N	144.45484 W	C004S005E35	COr
212-20-10080-2295	VALDEZ B-2	61.48431 N	144.46359 W	C004S005E35	COr
Octopus Lake	MT HAYES A-4	63.06180 N	145.71501 W	F021S011E30	Ks,Ssr
212-20-10080-2461-3171-4032-0030					

WATER BODY NAME / NUMBER	MAP SHEET	LAT.	LONG.	PLSS	SPECIES
Ohio Creek	TALKEETNA MTS D-6	62.97191 N	149.69901 W	F022S011W32	Sp
247-41-10200-2381-3235	HEALY A-6	63.07329 N	149.77984 W	F021S012W25	Sp
Okalee River	CORDOVA A-1	60.05616 N	144.09195 W	C021S007E13	COp
200-20-10050	BERING GLACIER A-8	60.09679 N	143.80071 W	C020S009E34	COs
Old Man Creek	TYONEK D-6	61.95732 N	152.21792 W	S022N016W33	Sr
247-41-10200-2053-3205-4105	TYONEK D-7	61.92756 N	152.28499 W	S021N016W07	Sr
Old Man Lake	GULKANA A-6	62.14701 N	146.65442 W	C004N008W11	Sp
212-20-10080-2431-3122-0010					
Old Tyonek Creek	TYONEK A-4	61.03094 N	151.30980 W	S011N011W19	COp,Kp,Ps,OUp
247-20-10050	TYONEK A-4	61.12999 N	151.47256 W	S012N012W18	COr
Olson Creek	TYONEK A-3	61.24128 N	151.06365 W	S013N010W03	COsr,Ksr,Pp
247-30-10090-2020	TYONEK B-3	61.34158 N	151.10969 W	S015N010W32	COr
Open Creek	KENAI A-8	60.24240 N	152.89101 W	S002N021W23	CHs
245-30-10090	KENAI A-8	60.21311 N	152.94758 W	S002N021W33	CHs
Orca Creek	CORDOVA C-6	60.58277 N	145.91142 W	C015S004W10	CHp,Ps
228-30-18630	CORDOVA C-6	60.57537 N	145.88589 W	C015S004W11	CHp,Ps
Orchid Lake	ANCHORAGE C-8	61.57251 N	149.89029 W	S017N003W07	COr
247-50-10330-2050-3007-0010					
O'Rourke Creek	CORDOVA B-1	60.40800 N	144.28812 W	C017S006E11	Ss
212-20-10040-2170-3031	CORDOVA B-1	60.40817 N	144.28668 W	C017S006E11	Ss
Oshetna River	TALKEETNA MTS C-1	62.64080 N	147.38258 W	S030N011E34	Kr
247-41-10200-2880	TALKEETNA MTS C-1	62.50553 N	147.47665 W	S028N011E19	Kp
Otter Creek	KENAI D-3	60.86853 N	150.86705 W	S009N009W15	COs,DVp
247-80-10015	KENAI D-2	60.89275 N	150.74445 W	S009N008W05	COs,DVp
Otter Lake	ANCHORAGE B-8	61.28960 N	149.73541 W	S014N003W24	COs
247-50-10110-2010-0010					
Otter Lake	SEWARD B-2	60.42215 N	147.64003 W	S004N010E24	COsr,Ssr,CTr,DVr
226-30-16880-0010					
Packers Creek	KENAI B-6	60.43915 N	151.90044 W	S004N015W16	COs,Sp,DVp
246-20-10020	KENAI B-6	60.45431 N	151.91564 W	S004N015W08	COs,Sp,DVp
Packers Creek Lake	KENAI B-6	60.47081 N	151.92280 W	S004N015W05	COp,Ss,DVp
246-20-10020-0010					

WATER BODY NAME / NUMBER	MAP SHEET	LAT.	LONG.	PLSS	SPECIES
Paint River	ILIAMNA A-4	59.15696 N	154.24288 W	S012S029W07	CHp,COp,Pp,Sp
243-20-10020	ILIAMNA A-4	59.15733 N	154.24556 W	S012S030W12	CHp,COp,Pp,Sp
Palmer Creek	SEWARD D-8	60.85361 N	149.63377 W	S009N002W21	COsr,Ksr,Pp,DVr
247-60-10150-2025	SEWARD D-7	60.85138 N	149.62046 W	S009N002W22	COsr,Ksr,Pp,DVr
Papa Bear Lake	TALKEETNA MTS B-6	62.39867 N	149.93892 W	S027N004W25	COp,Kp,Pp,Ssr
247-41-10200-2370-3043-0020					
Parker Lake	TALKEETNA A-1	62.03725 N	150.49281 W	S023N007W35	COr
247-41-10200-2081-3115-0020					
Parks Creek	ANCHORAGE B-7	61.38537 N	149.54011 W	S015N002W13	COr
247-50-10150-2017	ANCHORAGE B-7	61.38022 N	149.53695 W	S015N001W19	COr
Parsons Lake	KENAI C-4	60.69722 N	151.26140 W	S007N011W17	COs,Ss,DVp
247-90-10030-0030					
Pass Creek	TALKEETNA MTS D-6	62.90454 N	149.76020 W	S033N003W36	CHp,COp,Kp,Pp,Sp
247-41-10200-2381-3236	TALKEETNA MTS D-6	62.90851 N	149.72073 W	S033N002W31	Kr
Pass Creek	TALKEETNA B-4	62.40190 N	151.51390 W	S027N012W28	COp
247-41-10200-2053-3170-4057-5023	TALKEETNA B-4	62.38965 N	151.58424 W	S027N012W31	COr
Patton River	BLYING SOUND D-1 & D-2	59.91156 N	147.52781 W	S003S011E15	COr,Ps
227-30-17790-2028	BLYING SOUND D-1 & D-2	59.93242 N	147.55610 W	S003S011E09	COr
Paul Creek	CORDOVA C-6	60.55420 N	146.02126 W	C015S005W24	CHp,COr,Pp
228-30-18560	CORDOVA C-6	60.53683 N	146.01518 W	C015S005W25	CHp,COs,Ps
Paxson Lake	GULKANA D-4	62.90902 N	145.53388 W	C013N002W14	Ssr
212-20-10080-2461-0040					
Peace Creek	CORDOVA C-3	60.53565 N	144.96749 W	C015S002E36	COs,Ss
212-20-10080-2009	CORDOVA C-3	60.53801 N	144.96192 W	C015S002E25	Ss
Penguin Creek	SEWARD D-7	60.97692 N	149.45490 W	S010N001W09	COp,Ks,Ps
247-60-10280-2008	SEWARD D-7	60.98898 N	149.37472 W	S010N001W01	COr,Kr
Pepper Lake	KENAI D-2	60.84498 N	150.44332 W	S009N007W25	COp,Sp,DVp
247-90-10020-0020					
Peters Creek	TALKEETNA A-2	62.17699 N	150.88059 W	S024N009W14	CHp,COr,Ksr,Pp,Sp
247-41-10200-2053-3150-4060	TALKEETNA C-2	62.57227 N	150.88811 W	S029N009W25	Kr
Peters Creek	ANCHORAGE D-8	61.78457 N	149.72521 W	S020N003W36	COsr
247-41-10200-2120-3055	ANCHORAGE D-8	61.79740 N	149.70076 W	S020N002W30	COsr

WATER BODY NAME / NUMBER	MAP SHEET	LAT.	LONG.	PLSS	SPECIES
Peters Creek	ANCHORAGE B-7	61.42539 N	149.49640 W	S015N001W05	COr,Kp,Pp
247-50-10160	ANCHORAGE B-7	61.38519 N	149.37995 W	S015N001W13	Pp
Peterson Creek	SEWARD D-6	60.88300 N	149.04921 W	S009N002E11	COp,Ps
247-60-10238	SEWARD D-6	60.88982 N	149.04235 W	S009N002E11	Ps
Peterson Lake	KENAI C-2	60.52221 N	150.39914 W	S005N006W18	COsr,Ss
244-30-10010-2063-3036-0050					
Pickle Creek	TALKEETNA B-2	62.26244 N	150.96564 W	S025N009W16	COpr,Kpr,Pp
247-41-10200-2053-3150-4090	TALKEETNA B-3	62.34080 N	151.01337 W	S026N009W18	COpr
Pierce Creek	TYONEK B-2	61.49431 N	150.59749 W	S016N007W07	COr
247-41-10200-2015-3019	TYONEK B-2	61.49029 N	150.63316 W	S016N008W12	COr
Pigot Bay Spawning Channel	SEWARD D-4	60.85638 N	148.39309 W	S009N006E21	CHs,Ps
224-10-14306	SEWARD D-4	60.86010 N	148.40085 W	S009N006E21	CHs,Ps
Pincher Creek	KENAI D-1	60.92380 N	150.18960 W	S010N005W29	COs,DVp
247-60-10100	KENAI D-1	60.87732 N	150.18222 W	S009N005W16	COs,DVp
Pipe Creek	KENAI B-1	60.39646 N	150.21357 W	S004N005W31	Ss
244-30-10010-2130	KENAI B-1	60.38004 N	150.20929 W	S003N005W06	Sp
Pipeline Trail Creek	CORDOVA B-4	60.44352 N	145.22417 W	C016S001E33	COs,CTs
212-10-10010-2057-3003	CORDOVA B-4	60.44768 N	145.23142 W	C016S001E33	COs,CTs
Pipeline4 Creek	CORDOVA B-4	60.44350 N	145.22462 W	C016S001E33	COp,CTp
212-10-10010-2057	CORDOVA B-4	60.45279 N	145.21488 W	C016S001E28	COp,CTp
Placer Creek	SEWARD D-5	60.78753 N	148.82411 W	S008N004E18	CHs,COsr,Ps,Ssr
247-60-10220-2035	SEWARD D-5	60.81254 N	148.78617 W	S008N004E05	COsr,Ssr
Placer Creek	SEWARD B-8	60.26905 N	149.68152 W	S002N002W18	COr
231-30-10080-2119	SEWARD B-8	60.26629 N	149.69514 W	S002N002W18	COr
Placer River	SEWARD D-6	60.83138 N	149.00427 W	S009N003E31	COpr,Sp,DVr
247-60-10200	SEWARD C-6	60.68992 N	149.04611 W	S007N002E14	COp
Placer River	SEWARD D-6	60.81976 N	148.98850 W	S009N003E31	CHp,COp,Pp,Sp,DVp
247-60-10210	SEWARD D-6	60.78315 N	149.00903 W	S008N002E13	COp,Pp,Sp,DVp
Pollard Lake	KENAI B-4	60.31990 N	151.24114 W	S003N011W29	COsr
244-30-10050-2027-0010					
Polly Creek	KENAI B-7	60.28349 N	152.45744 W	S002N018W08	CHp,COp,DVp,Ps,Sp
245-40-10050	KENAI B-7	60.32787 N	152.59028 W	S003N019W28	CHp,COp,DVp

WATER BODY NAME / NUMBER	MAP SHEET	LAT.	LONG.	PLSS	SPECIES
Polly Creek	KENAI B-7	60.29756 N	152.60644 W	S002N019W05	CHp,COr
245-40-10050-2017	KENAI B-8	60.32541 N	152.64299 W	S003N019W30	CHp
Porcupine Creek	NABESNA C-6	62.71999 N	143.88080 W	C011N008E22	Kr
212-20-10080-2605-3025	NABESNA C-6	62.72899 N	143.87354 W	C011N008E14	Kr
Porcupine Creek	SEWARD B-8	60.39903 N	149.67134 W	S004N002W32	COp
244-30-10010-2188	SEWARD B-8	60.39863 N	149.67592 W	S004N002W32	COp
Porcupine Creek	SEWARD D-8	60.92944 N	149.65826 W	S010N002W29	Pp
247-60-10140	SEWARD D-8	60.92663 N	149.67190 W	S010N002W29	Pp
Port Dick Creek	SELDOVIA B-4	59.30938 N	151.31653 W	S010S012W16	CHs,COs,Ps,Sp
242-42-10460	SELDOVIA B-4	59.30958 N	151.39899 W	S010S013W13	Ps
Portage Creek	TYONEK D-7	61.96543 N	152.56304 W	S022N018W27	Kr
247-41-10200-2053-3205-4120	TYONEK D-8	61.98718 N	152.69458 W	S022N019W23	Kr
Portage Creek	TALKEETNA C-1	62.57980 N	150.04281 W	S029N004W28	COs,Ps
247-41-10200-2454	TALKEETNA C-1	62.57885 N	150.03447 W	S029N004W28	COs,Ps
Portage Creek	SEWARD D-6	60.83250 N	148.99374 W	S009N003E31	CHp,COsr,Kp,Pp,Ssr
247-60-10220	SEWARD D-5	60.78515 N	148.83990 W	S008N003E13	CHp,COr,Pp,Ssr
Portage Creek	TALKEETNA MTS D-5	62.83004 N	149.37903 W	S032N001W25	CHp,COpr,Kpr,Pp
247-41-10200-2585	TALKEETNA MTS D-4	62.99852 N	148.86179 W	F022S007W22	Kr
Portage Creek	ILIAMNA C-1	59.73406 N	153.34937 W	S005S024W22	CHs,Ps
248-20-10090	ILIAMNA D-1	59.77283 N	153.30237 W	S005S024W02	CHs,Ps
Portage Lake	SEWARD D-5	60.77611 N	148.82047 W	S008N004E19	CHp,COr,Pp,Spr
247-60-10220-0010					
Potter Creek	ANCHORAGE A-8	61.04974 N	149.79549 W	S011N003W15	COr,Pp
247-60-10310	ANCHORAGE A-8	61.05304 N	149.78906 W	S011N003W10	COr,Pp
Power Creek	CORDOVA C-5	60.58003 N	145.64524 W	C015S002W07	COs,Ps,Ss,CTp,DVp
212-10-10050-2240	CORDOVA C-5	60.59274 N	145.58000 W	C015S002W04	COs,Ps,Ss,CTp,DVp
Prairie Creek	TALKEETNA MTS C-5	62.59848 N	149.06452 W	S029N002E15	CHp,COsr,Ksr,Sp
247-41-10200-2370-3301	TALKEETNA MTS C-4	62.72185 N	148.84112 W	S030N003E02	Sp
Preachers Pond	SEWARD A-7	60.14558 N	149.41798 W	S001N001W27	COr
231-30-10080-2024-0010					
Pretty Creek	TYONEK B-3	61.25083 N	150.97676 W	S013N010W01	COr,Kr,Ps,Sr
247-30-10090-2010	TYONEK B-3	61.33263 N	151.04135 W	S014N010W03	COr,Kr,Ps,Sr

WATER BODY NAME / NUMBER	MAP SHEET	LAT.	LONG.	PLSS	SPECIES
Primrose Creek	SEWARD B-7	60.34120 N	149.36961 W	S003N001W24	COr,Kr,Ssr
244-30-10010-2246	SEWARD B-7	60.33876 N	149.38011 W	S003N001W24	COr,Kr,Ssr
Ptarmigan Creek	SEWARD B-7	60.40264 N	149.37188 W	S004N001W25	CHs,COpr,Kpr,Ps,Spr,DVr
244-30-10010-2231	SEWARD B-7	60.41410 N	149.31440 W	S004N001E29	CHs,COp,Kp,Ps,Sp
Puntilla Creek	MC GRATH A-1	62.14471 N	153.01216 W	S024N020W30	Kp
247-41-10200-2053-3205-4112-5155	MC GRATH A-1	62.11815 N	153.02236 W	S023N020W06	Kp
Puntilla Lake	TALKEETNA A-6	62.08803 N	152.73225 W	S023N019W15	Ssr
247-41-10200-2053-3205-4112-5045-0010					
Quartz Creek	TYONEK D-4	61.86532 N	151.41810 W	S021N012W35	COp,Ksr
247-41-10200-2053-3205-4057	TYONEK D-5	61.85186 N	151.52606 W	S020N012W06	Ksr
Quartz Creek	VALDEZ C-4	61.52225 N	145.49475 W	C004S002W13	Ks
212-20-10080-2331-3093	VALDEZ C-4	61.51980 N	145.47151 W	C004S001W18	Ks
Quartz Creek	SEWARD B-8	60.47588 N	149.72539 W	S005N003W36	CHsr,COp,Kp,Pp,Sp,Wp
244-30-10010-2177	SEWARD C-7	60.59559 N	149.54934 W	S006N002W24	COs,Kp,Ss
Queer Creek	TALKEETNA A-1	62.17753 N	150.25778 W	S024N005W07	COr
247-41-10200-2291-3011-4030	TALKEETNA A-1	62.20276 N	150.28331 W	S024N006W01	COr
Queer Creek	TALKEETNA A-1	62.18919 N	150.21036 W	S024N005W09	COr,Kr
247-41-10200-2291-3011	TALKEETNA A-1	62.13549 N	150.22918 W	S024N005W29	COr
Question Creek	TALKEETNA A-1	62.17791 N	150.09725 W	S024N005W12	COpr,Kp,Sp
247-41-10200-2300-3011	TALKEETNA A-1	62.22430 N	150.04953 W	S025N004W29	COsr
Question Lake	TALKEETNA A-1	62.22421 N	150.07587 W	S025N004W30	COpr
247-41-10200-2300-3011-0010					
Rabbit Creek	ANCHORAGE A-8	61.07593 N	149.83082 W	S011N003W04	CHp,COsr,Ksr,Ps,Sp,DVs
247-60-10320	ANCHORAGE A-8	61.09625 N	149.72594 W	S012N003W25	COp,Ps
Rabbit Slough	ANCHORAGE B-7	61.49852 N	149.47115 W	S016N001W04	CHp,COsr,Kpr,Sp
247-50-10260	ANCHORAGE C-6	61.54058 N	149.18082 W	S017N001E25	COr
Rabideux Creek	TALKEETNA A-1	62.17561 N	150.17880 W	S024N005W15	COpr
247-41-10200-2301	TALKEETNA A-1	62.17527 N	150.19312 W	S024N005W16	COpr
Rabideux Creek	TALKEETNA A-1	62.16740 N	150.18679 W	S024N005W16	COpr,Kpr
247-41-10200-2291	TALKEETNA B-1	62.29979 N	150.23269 W	S026N005W32	COr
Raging Creek	CORDOVA C-5	60.65807 N	145.81316 W	C014S003W18	CHs,Ps
221-20-10230	CORDOVA C-5	60.65948 N	145.81307 W	C014S003W18	CHs,Ps

WATER BODY NAME / NUMBER	MAP SHEET	LAT.	LONG.	PLSS	SPECIES
Railroad Creek	SEWARD C-7	60.53406 N	149.34593 W	S005N001E07	Ss
244-30-10010-2225-3021	SEWARD C-7	60.53419 N	149.36725 W	S005N001W12	Ss
Rainbow Lake	ANCHORAGE C-7	61.59551 N	149.62301 W	S017N002W03	COpr
247-50-10330-2050-3050-4027-5038-0010					
Rainbow Lake	KENAI C-3	60.71971 N	150.80888 W	S007N009W02	Sp
247-90-10020-2046-0010					
Rainbow Lake	TALKEETNA MTS B-5	62.34172 N	149.30779 W	S026N001E17	COr
247-41-10200-2370-3090-4049-0010					
Ramsdyke Creek	TALKEETNA C-2	62.62464 N	150.69608 W	S029N008W12	COs,Ss
247-41-10200-2381-3161-4141	TALKEETNA C-2	62.62817 N	150.75169 W	S029N008W03	Ss
Ranney Creek	ANCHORAGE A-2	61.15349 N	147.52753 W	S012N011E05	Ps
222-50-12490	ANCHORAGE A-2	61.15579 N	147.53492 W	S012N011E05	Ps
Red Creek	TYONEK D-6	61.97953 N	152.10534 W	S022N015W19	COr
247-41-10200-2053-3225-4015-5501	TYONEK D-6	61.97452 N	152.11258 W	S022N016W25	COr
Red Creek	TALKEETNA A-4	62.06440 N	151.60497 W	S023N013W23	COsr,Ksr
247-41-10200-2053-3225-4015	TYONEK D-6	61.97953 N	152.10534 W	S022N015W19	COp
Red Creek	KENAI A-8	60.06761 N	152.80641 W	S001S021W25	COp
245-20-10170-2031	KENAI A-8	60.03643 N	152.83841 W	S002S021W02	COp
Red Lake	SEWARD D-3	60.86629 N	147.89819 W	S009N009E17	CHp,COp,Pp,Ss,CTp,DVp
223-20-13000-0010					
Red Salmon Lake	TYONEK D-6	61.93972 N	152.00833 W	S021N015W03	COp,Ssr
247-41-10200-2053-3205-4099-0010					
Red Shirt Lake	TYONEK C-1	61.62063 N	150.16967 W	S018N005W27	COr,Pp,Ss
247-41-10200-2020-0030					
Redoubt Creek	KENAI B-7	60.36302 N	152.31114 W	S003N017W07	CHp,COp,Pp,DVp
245-40-10020	KENAI B-7	60.39961 N	152.48547 W	S004N018W31	COp
Redoubt Creek trib	KENAI B-7	60.40009 N	152.43380 W	S004N018W32	COr
245-40-10020-2020	KENAI B-7	60.41027 N	152.49515 W	S004N019W25	COr
Resurrection Creek	SEWARD D-8	60.92395 N	149.64674 W	S010N002W28	CHs,COp,Kpr,Ps,DVp
247-60-10150	SEWARD C-8	60.70413 N	149.75512 W	S007N003W11	Kr
Resurrection River	SEWARD A-7	60.12112 N	149.38127 W	S001S001W01	CHs,COsr,Kp,Ps,Sp,OUs
231-30-10080	SEWARD B-8	60.32684 N	149.80353 W	S003N003W28	COr

WATER BODY NAME / NUMBER	MAP SHEET	LAT.	LONG.	PLSS	SPECIES
Right Arm Creek	ILIAMNA C-1	59.72801 N	153.34390 W	S005S024W22	CHs,Ps
248-20-10100	ILIAMNA C-1	59.73230 N	153.32676 W	S005S024W23	CHs,Ps
Robe Lake	VALDEZ A-6	61.08652 N	146.13571 W	C009S005W16	COsr,Ssr,DVp
221-60-11380-0010					
Robe River	VALDEZ A-7	61.10001 N	146.26000 W	C009S006W10	CHs,COsr,Kp,Ps,Ssr,DVp
221-60-11380	VALDEZ A-6	61.08814 N	146.17598 W	C009S005W18	COsr,Ssr,DVp
Robinson Falls Creek	CORDOVA C-5	60.67011 N	145.64206 W	C014S002W07	CHs,COp,Ps
221-10-10170	CORDOVA C-5	60.67196 N	145.64806 W	C014S002W07	Ps
Rocky River	SELDOVIA B-4	59.27383 N	151.40618 W	S010S013W36	CHs,COsr,Ps,Ss,DVp
242-31-10120	SELDOVIA B-4	59.37545 N	151.42357 W	S009S013W23	COs
Rockys Lakes	TALKEETNA A-1	62.15969 N	150.24734 W	S024N005W20	COp
247-41-10200-2291-3011-0010					
Rockys Lakes	TALKEETNA A-1	62.14521 N	150.25093 W	S024N005W30	COp
247-41-10200-2291-3011-0020					
Rockys Lakes	TALKEETNA A-1	62.13735 N	150.24922 W	S024N005W30	COp
247-41-10200-2291-3011-0030					
Rodgers Creek	TYONEK D-1	61.80769 N	150.08917 W	S020N005W24	COr
247-41-10200-2130-3020	TYONEK D-1	61.80138 N	150.03105 W	S020N004W29	COr
Rogue Creek	CORDOVA C-5	60.64539 N	145.81089 W	C014S003W19	CHs,Ps
221-20-10210	CORDOVA C-5	60.65431 N	145.78418 W	C014S003W17	CHs,Ps
Rolly Creek	TYONEK C-1	61.67162 N	150.30025 W	S018N006W11	COp
247-41-10200-2070	TYONEK C-1	61.67612 N	150.24456 W	S018N005W06	COp
Roscoe Creek	ILIAMNA D-1	59.81042 N	153.33355 W	S004S024W24	CHp
245-10-10030-2007-3007	ILIAMNA D-2	59.80213 N	153.39061 W	S004S024W27	CHp
Rowan Creek	ANCHORAGE C-6	61.68682 N	148.94176 W	S019N003E32	COr
247-50-10220-2094	ANCHORAGE C-6	61.68683 N	148.92707 W	S019N003E33	COr
Ruby Creek	SELDOVIA C-5	59.71553 N	151.70339 W	S005S014W29	COsr,DVr
244-10-10010-2088	SELDOVIA C-5	59.68449 N	151.68165 W	S006S014W04	COr,DVp
Rude River	CORDOVA C-4	60.73229 N	145.49932 W	C013S002W24	COp
221-10-10160-2051	CORDOVA D-5	60.78134 N	145.53138 W	C012S002W35	COp
Rude River	CORDOVA C-5	60.66900 N	145.61991 W	C014S002W08	CHp,COp,Pp
221-10-10160	CORDOVA C-4	60.73229 N	145.49932 W	C013S002W24	COp

WATER BODY NAME / NUMBER	MAP SHEET	LAT.	LONG.	PLSS	SPECIES
Rufus Creek	NABESNA C-6	62.71042 N	143.93411 W	C011N008E28	Ks
212-20-10080-2605-3020	NABESNA C-6	62.65972 N	143.84178 W	C010N008E12	Ks
Russian River	SEWARD B-8	60.48504 N	149.99651 W	S005N004W33	COpr,Kpr,Sp,DVp
244-30-10010-2158	SEWARD B-8	60.35670 N	149.89644 W	S003N004W13	COp,Ks,Sp,DVp
Rust Slough	KENAI C-6	60.57912 N	152.17029 W	S006N017W25	COp,DVp
245-50-10090-2004	KENAI C-6	60.61916 N	152.23017 W	S006N017W10	COp,DVp
Safari Lake	TALKEETNA B-2	62.46052 N	150.57515 W	S027N007W04	COp,Sp
247-41-10200-2381-3161-4085-5501-0010					
Sahlin Creek	CORDOVA C-6	60.69209 N	145.96618 W	C013S004W32	Ps
221-20-10365	CORDOVA C-6	60.69367 N	145.96722 W	C013S004W32	Ps
Saint Anne Creek	VALDEZ C-6	61.73755 N	145.96939 W	C001S004W33	Ks,Ss
212-20-10080-2401-3100	VALDEZ D-6	61.82838 N	146.05494 W	C001N005W36	Ks,Ss
Salmon Creek	VALDEZ A-7	61.08172 N	146.43953 W	C009S007W15	CHs,Ps
221-60-11320	VALDEZ A-7	61.06925 N	146.44344 W	C009S007W22	CHs,Ps
Salmon Creek	VALDEZ A-1	61.02622 N	144.31667 W	C010S006E03	Ss
212-20-10080-2100-3115	VALDEZ A-1	61.03519 N	144.32353 W	C010S006E03	Ss
Salmon Creek	CORDOVA B-4	60.43889 N	145.19887 W	C016S001E34	CHs,COp,Sp,CTp,OUp
212-10-10010-2061	CORDOVA B-4	60.47970 N	145.17879 W	C016S001E14	COp,Ss
Salmon Creek	SEWARD A-7	60.13521 N	149.40081 W	S001N001W35	CHs,COsr,Kp,Pp,Ss
231-30-10080-2010	SEWARD A-7	60.17546 N	149.39537 W	S001N001W14	CHs,COsr,Kp,Pp,Ss
Salmon Creek	TALKEETNA MTS D-6	62.87021 N	149.59867 W	S032N002W14	CHp,COp,Kp,Pp
247-41-10200-2551-3015	TALKEETNA MTS D-6	62.89614 N	149.59878 W	S032N002W02	CHp,COp,Kp,Pp
Sand Creek	TALKEETNA B-2	62.39505 N	150.79771 W	S027N008W29	COsr
247-41-10200-2053-3150-4060-5033-6015	TALKEETNA B-2	62.40230 N	150.83838 W	S027N008W30	COsr
Saturday Creek	TYONEK C-4	61.69046 N	151.49321 W	S019N012W32	COp,Ksr
247-41-10200-2053-3205-4053-5046-6011	TYONEK C-5	61.67926 N	151.61271 W	S018N013W03	Ksr
Sauna Creek	SEWARD B-3	60.45260 N	148.09864 W	S004N008E08	Ss
225-30-15112	SEWARD B-3	60.44863 N	148.09638 W	S004N008E08	Ss
Sawmill Creek	ANCHORAGE D-4	61.79818 N	148.43937 W	S020N006E30	COr
247-50-10220-2171-3002	ANCHORAGE D-4	61.80211 N	148.41541 W	S020N006E20	COr
Sawmill Creek	VALDEZ A-7	61.08441 N	146.43246 W	C009S007W14	CHs,Ps
221-60-11330	VALDEZ A-7	61.07353 N	146.39960 W	C009S007W24	CHs,Ps

WATER BODY NAME / NUMBER	MAP SHEET	LAT.	LONG.	PLSS	SPECIES
Sawmill Creek	TALKEETNA A-1	62.24560 N	150.24118 W	S025N005W20	COsr,Kr
247-41-10200-2291-3041	TALKEETNA B-1	62.28890 N	150.32601 W	S025N006W02	COsr
Scarp Creek	TYONEK B-4	61.31617 N	151.32852 W	S014N011W07	COr,Kr,Sp
247-30-10090-2105-3015	TYONEK A-4	61.23772 N	151.36189 W	S013N012W12	COr,Kr
Scenic Lake	KENAI D-1	60.75994 N	150.16336 W	S008N005W28	COr
247-60-10110-2050-0010					
Scheffler Creek	SEWARD A-7	60.11336 N	149.43804 W	S001S001W03	COs,Ps,Sp
231-30-10070	SEWARD A-7	60.12185 N	149.44506 W	S001S001W03	COs,Ps,Sp
Scott Lake	CORDOVA C-4	60.57540 N	145.42400 W	C015S001W09	COs,Ss
212-10-10030-2090-0020					
Scott River	CORDOVA C-4	60.53941 N	145.48437 W	C015S001W30	COs,Sp
212-10-10030-2090	CORDOVA C-4	60.57079 N	145.42830 W	C015S001W16	COs,Sp
Seal River	KENAI C-6	60.64346 N	152.06211 W	S006N016W03	COp,Sp,DVp
245-50-10060	KENAI C-6	60.68967 N	152.10599 W	S007N016W16	COp,DVp
Seattle Creek	SEWARD D-6	60.88367 N	149.15856 W	S009N002E07	Pp,DVp
247-60-10180	SEWARD D-6	60.87810 N	149.16071 W	S009N002E07	Pp,DVp
Second Salmon Run Creek	SEWARD D-5	60.78637 N	148.63326 W	S008N005E18	CHs,Ps
224-10-14424	SEWARD D-5	60.78605 N	148.63171 W	S008N005E18	CHs,Ps
Seldovia River	SELDOVIA B-5	59.39563 N	151.68528 W	S009S014W17	CHrs,COrs,Psr,Sr,DVs
241-11-10730	SELDOVIA B-5	59.34525 N	151.59544 W	S010S014W02	CHp,COp,Pp
Seldovia Slough	SELDOVIA B-5	59.43438 N	151.71294 W	S008S014W32	CHs,COs,Ps
241-11-10770	SELDOVIA B-5	59.45106 N	151.70352 W	S008S014W29	CHs,COs,Ps
Seven Egg Creek	KENAI D-2	60.93772 N	150.70738 W	S010N008W21	COsr
247-80-10010	KENAI D-2	60.94804 N	150.56106 W	S010N007W20	COs
Sevena Lake	KENAI C-3	60.55165 N	150.96861 W	S005N010W01	COr
244-30-10010-2039-0010					
Seventeenmile Creek	TALKEETNA B-2	62.29135 N	150.61274 W	S025N007W05	COr
247-41-10200-2081-3194	TALKEETNA B-2	62.37224 N	150.57922 W	S026N007W04	COr
Seward Highway MP 85.3 Pond	SEWARD D-6	60.89682 N	149.06699 W	S009N002E03	COr
247-60-10240-0010					
Seward Highway MP 87 Pond	SEWARD D-6	60.91640 N	149.10940 W	S010N002E33	COr
247-60-10245-0010					

WATER BODY NAME / NUMBER	MAP SHEET	LAT.	LONG.	PLSS	SPECIES
Shantatalik Creek	KENAI B-3	60.29066 N	150.98605 W	S002N010W03	COs,Ss
244-30-10050-2059	KENAI B-3	60.31323 N	150.98835 W	S003N010W34	COs,Ss
Sheep Creek	SELDOVIA D-3	59.79385 N	150.94441 W	S004S010W35	COp,Pp,DVp
241-14-10630	SELDOVIA D-2	59.82812 N	150.66114 W	S004S008W16	COp,DVp
Sheep Creek	TYONEK D-1	61.99154 N	150.06830 W	S022N004W18	CHs,COs,Ksr,Ps
247-41-10200-2200-3050	TALKEETNA MTS A-5	62.10380 N	149.33368 W	S023N001E07	Kr
Sheep Creek	CORDOVA B-3	60.45626 N	144.77503 W	C016S003E25	COp,Pp,Sp,CTp,DVp,Wp
212-20-10040-2011	CORDOVA C-2	60.50510 N	144.72317 W	C016S004E08	COp,Pp,Ss,CTp,DVp,Wp
Sheep Creek Slough	TYONEK D-1	61.94368 N	150.12306 W	S021N005W01	CHs,COs,Ksr,Ps
247-41-10200-2200	TYONEK D-1	61.99154 N	150.06830 W	S022N004W18	CHs,COs,Ksr,Ps
Sheep River	CORDOVA C-6	60.71467 N	145.89986 W	C013S004W27	CHs,Ps
221-20-10360	CORDOVA C-5	60.74945 N	145.84584 W	C013S004W12	CHs,Ps
Sheep River	TALKEETNA MTS B-6	62.37385 N	149.79390 W	S026N003W03	CHs,COsr,Kp,Sp
247-41-10200-2370-3090	TALKEETNA MTS A-4	62.16899 N	148.96305 W	S024N003E17	Sp
Shell Creek	TYONEK D-4	61.87546 N	151.42313 W	S021N012W26	COsr,Kp,Ps,Sp
247-41-10200-2053-3205-4052	TYONEK D-5	61.98292 N	151.60150 W	S022N013W23	COr,Sr
Shell Creek	TYONEK D-4	61.89192 N	151.33685 W	S021N011W20	COr,Sr
247-41-10200-2053-3205-4050	TYONEK D-4	61.89836 N	151.35022 W	S021N011W19	COr,Sr
Shell Lake	TYONEK D-5	61.96557 N	151.56221 W	S022N013W25	COp,Pp,Ssr
247-41-10200-2053-3205-4052-0010					
Shelter Creek	SELDOVIA D-8	59.88609 N	152.80870 W	S003S021W25	CHs,COp,Ps
245-20-10250	SELDOVIA D-8	59.90658 N	152.80996 W	S003S021W24	CHs,COp,Ps
Shepherd Creek	CORDOVA B-1	60.37229 N	144.22225 W	C017S007E29	COs,Ss
200-20-10110-2031-3032-4039	CORDOVA B-1	60.37911 N	144.21742 W	C017S007E20	COs,Ss
Shepherd Creek	CORDOVA B-1	60.27442 N	144.26316 W	C018S006E36	CHs,COp,Sp,DVp
200-20-10110-2031-3032	CORDOVA B-1	60.43738 N	144.19653 W	C016S007E32	Sp
Ship Creek	ANCHORAGE A-8	61.22673 N	149.90396 W	S013N004W12	CHp,COp,Kp,Pp
247-50-10060	ANCHORAGE A-7	61.07475 N	149.53666 W	S011N001W06	COp
Ship Creek	SEWARD B-7	60.39045 N	149.51496 W	S004N001W31	Ss
244-30-10010-2204	SEWARD B-7	60.38470 N	149.52442 W	S003N001W06	Ss
Shockum Creek	CORDOVA B-1	60.37617 N	144.09248 W	C017S007E25	Pp,Ssr
200-20-10110-2151-3023	CORDOVA B-1	60.37326 N	144.09137 W	C017S007E25	Pp,Ss

WATER BODY NAME / NUMBER	MAP SHEET	LAT.	LONG.	PLSS	SPECIES
Shovel Creek 247-41-10200-2053-3150-4101-5002	TALKEETNA A-2 TALKEETNA A-3	62.22189 N 62.20226 N	150.94079 W 151.04473 W	S025N009W28 S024N010W02	COp COp
Shrode, Lake 224-30-14760-0010	SEWARD C-4	60.65300 N	148.32235 W	S007N006E36	COr,Sr,DVp
Silver Creek 241-15-10350	SELDOVIA C-4 SELDOVIA C-4	59.55149 N 59.54117 N	151.30351 W 151.30369 W	S007S012W22 S007S012W27	COs COs
Silver Lake 244-30-10010-2063-3025-0020	KENAI C-3	60.64444 N	150.79833 W	S006N009W02	COs
Silver Salmon Creek 245-10-10050	ILIAMNA D-1 ILIAMNA D-1	59.86091 N 59.89472 N	153.20846 W 153.27736 W	S004S023W03 S003S023W29	CHp,COp,ACp CHp,COp,ACp
Silver Salmon Lakes 245-20-10190-0010	SELDOVIA D-8	59.99689 N	152.67687 W	S002S020W14	CHs,COs,DVp
Silvertip Creek 247-60-10170-2029-3026	SEWARD C-7 SEWARD C-7	60.74735 N 60.73231 N	149.36272 W 149.35767 W	S008N001W36 S007N001E06	COsr,Ksr COsr,Ksr
Simpson Creek 221-20-10255	CORDOVA C-5 CORDOVA C-5	60.68741 N 60.69262 N	145.83845 W 145.81923 W	C014S004W01 C013S003W31	CHs,Ps CHs,Ps
Simpson Creek 221-20-10260	CORDOVA C-5 CORDOVA C-5	60.69050 N 60.72066 N	145.83884 W 145.77242 W	C014S004W01 C013S003W21	CHs,Ps CHs
Sinona Creek 212-20-10080-2561	GULKANA C-2 GULKANA C-2	62.56428 N 62.63846 N	144.64790 W 144.79482 W	C009N004E15 C010N003E23	Ks Ks
Siwash Creek 221-60-11425	VALDEZ A-7 VALDEZ A-7	61.12828 N 61.13946 N	146.30179 W 146.25204 W	C008S006W33 C008S006W26	CHs,COs,Ps,Ss CHs,COs,Ps,Ss
Six, Lake 247-41-10200-2300-3011-4018-0010	TALKEETNA A-1	62.22106 N	150.05634 W	S025N004W29	COr
Sixmile Creek 247-60-10170	SEWARD D-7 SEWARD D-7	60.90224 N 60.78214 N	149.42784 W 149.42449 W	S009N001W03 S008N001W15	CHp,COpr,Kpr,Pp,Sp COsr,Ksr,Pp,Sp
Sixmile Creek 247-50-10090	ANCHORAGE B-8 ANCHORAGE B-8	61.29339 N 61.28432 N	149.83431 W 149.77527 W	S014N003W21 S014N003W23	CHs,COsr,Kr,Ps,Ssr,DVsr COsr,Ss,DVsr
Sixmile Lake 247-50-10090-0010	ANCHORAGE B-8	61.29000 N	149.80249 W	S014N003W22	CHp,COsr,Kr,Pp,Ssr,DVsr
Skeetna Lake 247-41-10100-2171-0010	TYONEK C-1	61.59557 N	150.05695 W	S017N004W06	COr

WATER BODY NAME / NUMBER	MAP SHEET	LAT.	LONG.	PLSS	SPECIES
Skilak Lake	KENAI B-2	60.44534 N	150.43442 W	S004N007W11	CHp,COp,Kp,Pp,Ssr,DVp,Wp
244-30-10010-0010					
Skilak River	KENAI B-1	60.40057 N	150.13423 W	S004N005W34	COs
244-30-10010-2142	KENAI B-1	60.38893 N	150.12667 W	S004N005W34	COs
Skilak River	KENAI B-1	60.39766 N	150.14344 W	S004N005W33	COs,Sp
244-30-10010-2140	KENAI B-1	60.38902 N	150.13336 W	S004N005W34	COs,Sp
Skookum Creek	SEWARD D-6	60.78799 N	149.00062 W	S008N003E18	CHp,COr,Pp,Sp,DVr
247-60-10210-2025	SEWARD C-6	60.74944 N	148.92950 W	S008N003E28	COr,DVr
Skull Creek	TALKEETNA MTS C-6	62.65906 N	149.93770 W	S030N004W25	CHp,COpr,Kr,Pp
247-41-10200-2474	TALKEETNA MTS C-6	62.65311 N	149.92871 W	S030N004W36	CHp,Pp
Skull Creek	MC CARTHY B-8	61.32721 N	143.66158 W	C006S010E20	Ksr
212-20-10080-2300-3402	MC CARTHY B-8	61.32312 N	143.66444 W	C006S010E29	Ksr
Skwentna River	TYONEK D-4	61.98555 N	151.14219 W	S022N010W20	CHp,COp,Kp,Pp,Sp
247-41-10200-2053-3205	TYONEK C-8	61.56783 N	152.89502 W	S017N020W15	Sp
Slana River	GULKANA C-1	62.69957 N	144.01121 W	C011N007E25	Kp,Sp
212-20-10080-2605	MT HAYES A-1	63.00646 N	144.28603 W	C014N006E09	Ss
Slate Creek	VALDEZ B-4	61.49941 N	145.21232 W	C004S001E27	Ks
212-20-10080-2331-3081-4050	VALDEZ B-4	61.49171 N	145.22000 W	C004S001E27	Ks
Slide Creek	BLYING SOUND D-1 & D-2	59.83598 N	147.64498 W	S004S010E13	Ps
227-30-17840	BLYING SOUND D-1 & D-2	59.84174 N	147.65657 W	S004S010E12	Ps
Slikok Creek	KENAI B-4	60.48253 N	151.12669 W	S005N011W36	COsr,Ksr,Ps,Spr,DVr
244-30-10010-2030	KENAI B-4	60.40305 N	151.14709 W	S004N011W26	COsr,Kr
Snag Creek	KENAI D-2	60.76764 N	150.71144 W	S008N008W20	COr
247-90-10020-2061	KENAI D-2	60.77388 N	150.71059 W	S008N008W20	COr
Snake Creek	CORDOVA B-6	60.39516 N	146.19055 W	C017S006W13	COr,Sp,CTp
228-10-10040	CORDOVA B-6	60.37848 N	146.23384 W	C017S006W23	COr,Ss,CTp
Snow River	SEWARD B-7	60.33485 N	149.35177 W	S003N001E19	COs,Sp,DVp
244-30-10010-2250	SEWARD B-7	60.27765 N	149.28252 W	S002N001E09	Ss
Snyder Falls Creek	CORDOVA C-5	60.66187 N	145.61585 W	C014S002W17	CHs,COs,Ps,Ss
221-10-10155	CORDOVA C-5	60.66598 N	145.60101 W	C014S002W09	Ps,Ss
Soldotna Creek	KENAI B-3	60.48315 N	151.05753 W	S005N010W33	COsr,Kr,Sr,DVp,LPp,SHp
244-30-10010-2039	KENAI C-3	60.54882 N	150.98784 W	S005N010W02	COr

WATER BODY NAME / NUMBER	MAP SHEET	LAT.	LONG.	PLSS	SPECIES
Solf Lake	SEWARD B-2	60.42193 N	147.73120 W	S004N010E21	CHp,COpr,Pp,Sp,DVr
226-10-16960-0010					
Solomon Gulch	VALDEZ A-7	61.08709 N	146.30084 W	C009S006W16	CHs,COsr,Psr
221-60-11360	VALDEZ A-7	61.08205 N	146.30546 W	C009S006W16	CHs,COsr,Psr
Sourdough Creek	GULKANA C-4	62.52382 N	145.52616 W	C009N002W36	Kr
212-20-10080-2461-3080	GULKANA C-3	62.56273 N	145.45878 W	C009N001W17	Kr
South Beaver Creek	SELDOVIA C-5	59.73088 N	151.58934 W	S005S014W24	COr,DVr
244-10-10010-2122	SELDOVIA C-5	59.71664 N	151.52118 W	S005S013W29	DVp
South Fork Big River	KENAI D-6	60.76917 N	152.23582 W	S008N017W22	Ss
245-50-10050-2011	KENAI C-7	60.68775 N	152.32430 W	S007N017W19	Ss
South Fork Campbell Creek	ANCHORAGE A-8	61.17682 N	149.82365 W	S013N003W33	COp,Ksr,Pp,Sp
247-60-10340-2020	ANCHORAGE A-8	61.14972 N	149.72999 W	S012N003W12	Kp
South Fork Chester Creek	ANCHORAGE A-8	61.19911 N	149.83388 W	S013N003W21	COpr,Sp,DVp
247-50-10050-2302	ANCHORAGE A-8	61.19319 N	149.78184 W	S013N003W27	COrs
South Fork Deep Creek	SELDOVIA D-4	59.96380 N	151.49214 W	S002S013W34	COs,Ks,DVp
244-20-10100-2030	SELDOVIA D-4	59.86926 N	151.31098 W	S003S012W34	DVp
South Fork Eagle River	ANCHORAGE B-7	61.29758 N	149.47557 W	S014N001W16	Ks,Pp
247-50-10110-2070	ANCHORAGE B-7	61.28278 N	149.47806 W	S014N001W21	Ks,Pp
South Fork Kamishak River	MT KATMAI D-1	58.88484 N	154.19710 W	S015S030W12	CHs,COs,Ps
243-10-10040-2087	MT KATMAI D-1	58.82896 N	154.14897 W	S015S029W32	CHs,COs,Ps
South Fork Little Campbell Creek	ANCHORAGE A-8	61.15324 N	149.86599 W	S012N003W06	COsr,Sp
247-60-10340-2018-3006	ANCHORAGE A-8	61.12544 N	149.78868 W	S012N003W15	COr
South Fork Martin Creek	TALKEETNA B-2	62.40421 N	150.81127 W	S027N008W29	COr
247-41-10200-2053-3150-4060-5033-6019	TALKEETNA B-2	62.42675 N	150.87463 W	S027N009W13	COr
South Fork Montana Creek	TALKEETNA MTS A-6	62.18130 N	149.95617 W	S024N004W11	COp,Ksr
247-41-10200-2250-3050	TALKEETNA MTS A-6	62.19377 N	149.76098 W	S024N003W02	Ksr
South Fork Snow River	SEWARD B-7	60.27532 N	149.34243 W	S002N001E07	COsr,Ss,DVp
244-30-10010-2250-3030	SEWARD A-7	60.22320 N	149.27794 W	S002N001E33	COr,Sp,DVp
South Fork Upper Carmen River	SEWARD D-5	60.88818 N	148.76355 W	S009N004E09	COsr,Ssr
247-60-10230-2028-3016-4018	SEWARD D-5	60.86589 N	148.71674 W	S009N004E15	COs,Ss
South Fork Williwaw Creek	SEWARD D-6	60.78710 N	148.88824 W	S008N003E14	CHs,COp,Ps
247-60-10220-2027-3014-4010	SEWARD D-5	60.78288 N	148.87438 W	S008N003E14	CHs,COp

WATER BODY NAME / NUMBER	MAP SHEET	LAT.	LONG.	PLSS	SPECIES
South Rolly Lake 247-41-10200-2020-3185-0010	TYONEK C-1	61.66859 N	150.12566 W	S018N005W11	COr
Spink Creek 247-41-10200-2381-3179	TALKEETNA C-1 TALKEETNA D-1	62.72902 N 62.77050 N	150.24914 W 150.24251 W	S031N005W32 S031N005W17	COs,CHp,Kp,Pp,Sp Kp,Sp
Spink Lake 247-41-10200-2381-3179-0010	TALKEETNA D-1	62.78117 N	150.24033 W	S031N005W17	Kp,Sp
Split Creek 200-20-10110-2031-3105	CORDOVA B-1 CORDOVA B-1	60.27160 N 60.25497 N	144.33461 W 144.36972 W	C018S006E34 C019S006E04	COs,Ps,Ss COs,Ps,Ss
Spring Creek 247-41-10200-2053-3205-4075-5130	TYONEK D-6 TYONEK D-6	61.89314 N 61.88058 N	152.06857 W 152.09757 W	S021N015W20 S021N015W30	Ss Ss
Spring Creek 212-20-10080-2481-3071	GULKANA C-3 GULKANA D-3	62.61640 N 62.78197 N	145.24773 W 145.43394 W	C010N001E28 C012N001W33	Kp,Sp Ks,Sp
Spring Creek 247-50-10260-2019-3020	ANCHORAGE C-7 ANCHORAGE C-6	61.54030 N 61.54368 N	149.27371 W 149.17462 W	S017N001E28 S017N002E19	COsr COsr
Spring Creek 247-50-10260-2019-3087	ANCHORAGE C-6 ANCHORAGE C-6	61.66001 N 61.66651 N	149.19173 W 149.20334 W	S018N001E12 S018N001E12	COs COs
Spruce Creek 228-30-18570-2021	CORDOVA C-6 CORDOVA C-6	60.55457 N 60.55284 N	146.00212 W 145.99546 W	C015S004W19 C015S004W19	Ps Ps
Spruce Lake 247-90-10020-2058-3018-0060	KENAI C-2	60.68444 N	150.64165 W	S007N008W23	COs
Squaw Creek 247-41-10200-2053-3205-4112-5045	TALKEETNA A-6 TALKEETNA A-6	62.06903 N 62.08437 N	152.66861 W 152.72150 W	S023N019W24 S023N019W14	Ksr,Ssr Kp,Ss
Squirrel Creek 212-20-10080-2331-3068	VALDEZ C-4 VALDEZ C-4	61.66600 N 61.68826 N	145.16902 W 145.20416 W	C002S001E26 C002S001E15	COr COr
Stariski Creek 244-10-10050	SELDOVIA D-5 SELDOVIA D-4	59.89025 N 59.87822 N	151.78653 W 151.46335 W	S003S015W25 S003S013W35	COrs,Krs,Ps,DVp,SHp COr
Starodubtsov Lake 200-20-10110-2030-0010	BERING GLACIER B-8	60.33851 N	143.96727 W	C018S008E02	Sr
Steamboat Lake 212-20-10080-2100-3112-0020	VALDEZ A-2	61.01924 N	144.50732 W	C010S005E10	Sp
Stedatna Creek 247-10-10200-2215	TYONEK A-5 TYONEK A-4	61.04515 N 61.08868 N	151.53526 W 151.47486 W	S011N013W14 S012N012W31	COr,DVr COr

WATER BODY NAME / NUMBER	MAP SHEET	LAT.	LONG.	PLSS	SPECIES
Stellar Creek	VALDEZ A-8	61.05165 N	146.80601 W	C009S009W34	CHs,COs,Psr,Sp
221-50-11530	VALDEZ A-8	61.04557 N	146.83735 W	C009S009W33	CHp,Pp
Stepan Lake	ANCHORAGE C-8	61.57223 N	149.81834 W	S017N003W09	COpr,Srs
247-50-10330-2050-3019-0010					
Stephan Lake	ANCHORAGE B-8	61.48834 N	149.92556 W	S016N004W12	COr
247-50-10360-0010					
Stephan Lake	TALKEETNA MTS C-4	62.70563 N	148.87974 W	S030N003E10	COr,Ssr
247-41-10200-2370-3301-0020					
Stillwater Creek	CORDOVA B-1	60.36195 N	144.00866 W	C017S008E33	CHp,COs,Kp,Pp,Sp,DVp
200-20-10110-2151	CORDOVA B-1	60.39385 N	144.06850 W	C017S008E18	CHp,COs,Kp,Pp,Sp,DVp
Stonehocker Creek	SELDOVIA C-4	59.55390 N	151.31680 W	S007S012W22	COs
241-15-10345	SELDOVIA C-4	59.53066 N	151.32857 W	S007S012W33	COs
Stormy Lake	KENAI D-3	60.78326 N	151.04166 W	S008N010W16	COr
247-90-10020-2002-0010					
Straight Creek	TYONEK A-5	61.15450 N	151.84199 W	S012N014W06	CHp,COp,Kr,Pp,Sr,DVsr
247-10-10080-2010-3040	TYONEK A-6	61.21451 N	151.96118 W	S013N015W16	Kr
Strelna Creek	VALDEZ B-1	61.48309 N	144.06835 W	C004S007E36	COp
212-20-10080-2300-3041-4021	VALDEZ C-1	61.53866 N	144.05906 W	C004S007E12	COs
Strike Creek	BLYING SOUND D-1 & D-2	59.80155 N	147.73534 W	S004S010E28	COr,Ps
227-30-17870	BLYING SOUND D-1 & D-2	59.81334 N	147.72499 W	S004S010E22	COr,Ps
Strike Creek	ILIAMNA A-4	59.02158 N	154.22791 W	S013S030W26	CHs,COp,Kp,Ps,Ss,ACp
243-10-10030-2015	ILIAMNA A-4	59.01769 N	154.25170 W	S013S030W27	CHs,COp,Kp,Ps,Ss,ACp
String Creek	TALKEETNA B-2	62.43110 N	150.78907 W	S027N008W17	COr,Kr
247-41-10200-2053-3150-4060-5033-6033	TALKEETNA B-2	62.44855 N	150.83295 W	S027N008W07	COr
Stump Lake	BLYING SOUND D-1 & D-2	59.87579 N	147.46380 W	S003S012E31	COr,Pp,Sp,CTp,DVr
227-30-17820-0010					
Sucker Lake	KENAI C-2	60.72027 N	150.67971 W	S007N008W04	COs
247-90-10020-2058-3018-0008					
Sucker Lake	TYONEK C-3	61.65529 N	150.89861 W	S018N009W15	COr,Spr
247-41-10200-2015-3035-0030					
Summit Creek	TALKEETNA B-3	62.33915 N	151.15732 W	S026N010W17	COr
247-41-10200-2053-3150-4095	TALKEETNA B-3	62.35016 N	151.20083 W	S026N010W18	COr

WATER BODY NAME / NUMBER	MAP SHEET	LAT.	LONG.	PLSS	SPECIES
Summit Creek	SEWARD C-7	60.59559 N	149.54934 W	S006N002W24	COs
244-30-10010-2177-3063	SEWARD C-7	60.60916 N	149.53536 W	S006N002W13	COs
Summit Creek	SEWARD B-8	60.31785 N	149.80106 W	S003N003W28	COr
231-30-10080-2175	SEWARD B-8	60.30996 N	149.82486 W	S003N003W32	COr
Summit Lake	MT HAYES A-4	63.13903 N	145.54945 W	F020S011E36	Ssr
212-20-10080-2461-0060					
Sunday Creek	ILIAMNA B-2	59.44636 N	153.74219 W	S008S026W32	CHs,COpr,Ps,Sp,ACp
248-10-10002	ILIAMNA B-3	59.48789 N	153.82787 W	S008S027W14	CHs,Ps,ACp
Sunflower Creek	TALKEETNA B-3	62.36592 N	151.29522 W	S026N011W03	CHp,COsr,Ksr,Ssr
247-41-10200-2053-3170-4067	TALKEETNA C-4	62.54319 N	151.65964 W	S028N013W03	COr,Kr
Sunrise Creek	SEWARD D-7	60.90481 N	149.43828 W	S009N001W03	COr
247-60-10166	SEWARD D-7	60.90118 N	149.44054 W	S009N001W03	COr
Sunshine Creek	TALKEETNA A-1	62.17546 N	150.12786 W	S024N005W14	COp,Kp,Pp,Sp
247-41-10200-2300	TALKEETNA A-1	62.18129 N	150.05417 W	S024N004W08	COs
Sunshine Lakes	TALKEETNA A-1	62.18227 N	150.04753 W	S024N004W08	COs
247-41-10200-2300-0020					
Susitna River	TALKEETNA A-1	62.17680 N	150.17136 W	S024N005W15	CHs,COs,Kp,Pp,Sp,ALp
247-41-10200-slough2	TALKEETNA A-1	62.22709 N	150.13317 W	S025N005W26	CHs,COs,Kp,Pp,Sp,ALp
Susitna River	TYONEK B-2	61.29967 N	150.58359 W	S014N007W17	CHp,COs,Kp,Pp,Sp,ALp,DVp,HWp,OUs,PCp
247-41-10200	TALKEETNA MTS C-1	62.64080 N	147.38258 W	S030N011E34	Kp
Susitna River	TYONEK B-2	61.33775 N	150.57740 W	S014N007W05	CHp,COs,Kp,Pp,Sp,ALp,DVp,HWp,OUs,PCp
247-41-10200-slough1	TYONEK B-2	61.47578 N	150.53529 W	S016N007W16	CHp,COs,Kp,Pp,Sp,ALp,DVp,HWp,OUs
Suslositna Creek	NABESNA D-6	62.81388 N	143.69149 W	C012N009E15	Kr,Spr
212-20-10080-2605-3040	NABESNA D-6	62.75548 N	143.50743 W	C011N010E10	Sp
Suslota Creek	NABESNA C-6	62.73612 N	143.81821 W	C011N008E13	Sp
212-20-10080-2605-3030	NABESNA C-6	62.69708 N	143.61555 W	C011N010E31	Sp
Suslota Creek	NABESNA C-6	62.74373 N	143.79657 W	C011N009E07	Sr
212-20-10080-2605-3032	NABESNA C-6	62.74006 N	143.79192 W	C011N009E18	Sr
Suslota Creek	NABESNA C-6	62.72871 N	143.82763 W	C011N008E13	Ss
212-20-10080-2605-3026	NABESNA C-6	62.71542 N	143.81129 W	C011N009E19	Ss
Suslota Lake	NABESNA C-6	62.70935 N	143.59106 W	C011N010E29	Ss
212-20-10080-2605-3030-0020					

WATER BODY NAME / NUMBER	MAP SHEET	LAT.	LONG.	PLSS	SPECIES
Swan Creek	KENAI C-2	60.74391 N	150.73794 W	S008N008W31	COs,Sp
247-90-10020-2058	KENAI C-2	60.72239 N	150.60015 W	S007N008W01	Sp
Swan Lake	SEWARD C-8	60.62359 N	149.86522 W	S006N003W07	COsr,Pp,Ssr,DVp
247-60-10110-0010					
Swan Lake	KENAI C-2	60.67415 N	150.54415 W	S007N007W29	COs,Ss
244-30-10010-2063-3041-0020					
Swan Lake	ANCHORAGE C-6	61.52724 N	148.90221 W	S017N003E34	COr
247-50-10200-2081-3033-0010					
Swan Lake	TALKEETNA C-1	62.52282 N	150.39505 W	S028N006W16	COp,Ssr
247-41-10200-2381-3161-4071-0010					
Swanson Lake	KENAI D-2	60.83054 N	150.52193 W	S009N007W33	COp,Sp,DVp
247-90-10020-2068-0020					
Swanson River	KENAI D-3	60.80033 N	151.02521 W	S008N010W10	COs,Pp,Sp,DVp
247-90-10020	KENAI D-2	60.83474 N	150.44201 W	S009N007W25	COp,Sp,DVp
Swede Lake	GULKANA D-4	62.99151 N	145.88390 W	F022S010E20	Ssr
212-20-10080-2461-3171-4042-0010					
Swiftwater Creek	ANCHORAGE C-7	61.64347 N	149.50964 W	S018N001W17	COr,Kr
247-41-10100-2305	ANCHORAGE C-7	61.66371 N	149.51596 W	S018N001W07	COr,Kr
Talachulitna Creek	TYONEK C-4	61.59536 N	151.27658 W	S017N011W04	CHs,COsr,Ksr,Ps,Sr
247-41-10200-2053-3205-4053-5066	TYONEK C-5	61.56860 N	151.66974 W	S017N013W17	Ssr
Talachulitna Lake	TYONEK C-5	61.57054 N	151.62635 W	S017N013W15	COp,Ssr
247-41-10200-2053-3205-4053-5066-0020					
Talachulitna River	TYONEK D-4	61.86523 N	151.41554 W	S021N012W35	CHs,COs,Kp,Pp,Sp
247-41-10200-2053-3205-4053	TYONEK C-4	61.61602 N	151.15347 W	S018N010W30	Ksr
Talkeetna River	TALKEETNA B-1	62.32455 N	150.12164 W	S026N005W24	CHs,COs,Kp,Pp,Sp
247-41-10200-2370	TALKEETNA MTS B-3	62.34549 N	148.49149 W	S026N005E14	COp
Tana River	MC CARTHY A-5	61.21103 N	142.83745 W	C007S014E35	COp,Kp,Sp
212-20-10080-2300-3660	BERING GLACIER D-5	60.88946 N	142.77414 W	C011S015E29	Kp,Sp
Tanada Creek	NABESNA C-6	62.62102 N	143.79619 W	C010N009E30	Kp,Sp
212-20-10080-2655	NABESNA B-5	62.46003 N	143.37468 W	C008N011E21	Ss
Tanada Lake	NABESNA B-5	62.42268 N	143.37658 W	C007N011E04	Ss
212-20-10080-2655-0010					

WATER BODY NAME / NUMBER	MAP SHEET	LAT.	LONG.	PLSS	SPECIES
Tasnuna River	CORDOVA D-3	60.99273 N	144.80975 W	C010S003E24	COr,Sp
212-20-10080-2159	VALDEZ A-4	61.05876 N	145.33832 W	C009S001W25	COr
Tatondan Lake	ANCHORAGE D-3	61.77727 N	147.98360 W	S020N008E34	COp,Ss
247-50-10220-2260-0010					
Tazlina Lake	VALDEZ D-7	61.89367 N	146.47968 W	C001N007W03	COp,Kp,Ssr,SHp
212-20-10080-2431-0040					
Tazlina River	GULKANA A-3	62.03781 N	145.38873 W	C003N001W15	COp,Kp,Sp,SHp
212-20-10080-2431	GULKANA A-5	62.01107 N	146.23605 W	C003N006W25	COp,Kp,Sp,SHp
Tebay River	MC CARTHY B-8	61.39412 N	143.99252 W	C005S008E33	COsr,Kpr,Ss,SHp
212-20-10080-2300-3310	VALDEZ A-1	61.23070 N	144.20245 W	C007S007E29	Ks
Tern Lake	SEWARD C-7	60.53146 N	149.54851 W	S005N002W12	COsr,Ssr,Wp
244-30-10010-2177-3020-0090					
Texas Creek	TYONEK C-3	61.72413 N	150.95959 W	S019N009W20	Kr
247-41-10200-2015-3117-4208	TYONEK C-3	61.73040 N	151.01588 W	S019N010W13	Kr
Theodore River	TYONEK A-3	61.22631 N	150.84051 W	S013N009W11	CHp,COr,Ksr,Pp
247-30-10080	TYONEK C-3	61.51776 N	151.05256 W	S017N010W34	COp
Thoroughfare Creek	TALKEETNA MTS D-5	62.92162 N	149.18066 W	S033N001E25	Ks
247-41-10200-2585-3201	TALKEETNA MTS D-5	62.97430 N	149.16588 W	F022S008W30	Ks
Threemile Creek	ANCHORAGE B-8	61.47590 N	149.81831 W	S016N003W16	COp,Sp
247-50-10330-2020	ANCHORAGE B-8	61.49750 N	149.76881 W	S016N003W11	COpr,Sp
Threemile Creek	TYONEK A-3	61.14271 N	151.07278 W	S012N010W09	CHp,COsr,Kpr,Ps,Sp
247-20-10002	TYONEK A-4	61.17085 N	151.18958 W	S013N011W35	COr
Threemile Creek	TALKEETNA A-6	62.16677 N	152.80318 W	S024N019W17	Sr
247-41-10200-2053-3205-4112-5060	TALKEETNA A-6	62.21229 N	152.90262 W	S025N020W36	Ss
Threemile Lake	ANCHORAGE B-8	61.49696 N	149.76001 W	S016N003W11	COpr,Sprs
247-50-10330-2020-0010					
Thunder Bird Creek	ANCHORAGE B-7	61.44541 N	149.36281 W	S016N001W25	Ksr
247-50-10175-2025	ANCHORAGE B-7	61.43938 N	149.35197 W	S016N001E31	Ks
Thunder Creek	TALKEETNA B-3	62.48430 N	151.00227 W	S028N009W30	Kp
247-41-10200-2053-3150-4120-5031	TALKEETNA C-2	62.50646 N	150.99321 W	S028N009W20	Kp
Thurman Creek	KENAI C-1	60.64950 N	150.08830 W	S007N005W36	COr
247-60-10110-2120	SEWARD C-8	60.56834 N	149.94530 W	S006N004W34	COr

WATER BODY NAME / NUMBER	MAP SHEET	LAT.	LONG.	PLSS	SPECIES
Thursday Creek	TYONEK D-4	61.79499 N	151.41354 W	S020N012W26	COp,Ps
247-41-10200-2053-3205-4053-5028	TYONEK D-5	61.79367 N	151.52765 W	S020N012W30	Ps
Tiedeman Slough	CORDOVA B-4	60.41779 N	145.48039 W	C017S001W06	COp
212-10-10010-2011	CORDOVA B-4	60.42341 N	145.47256 W	C017S001W06	COp
Tiekel River	VALDEZ A-3	61.21632 N	144.85342 W	C007S003E34	COr,Kr
212-20-10080-2235	VALDEZ A-3	61.22431 N	144.87286 W	C007S003E33	COr,Kr
Tobey Creek	GULKANA C-1	62.65099 N	144.39638 W	C010N005E13	Kp
212-20-10080-2588	GULKANA C-1	62.64325 N	144.31128 W	C010N006E16	Kp
Tokositna River	TALKEETNA C-1	62.67512 N	150.28769 W	S030N005W19	CHs,COs,Kpr,Pp,Sp
247-41-10200-2381-3161	TALKEETNA C-2	62.66359 N	150.82224 W	S030N008W29	Kpr,Sp
Tokun Creek	CORDOVA B-1	60.39876 N	144.28248 W	C017S006E13	Ssr
212-20-10040-2170-3040	CORDOVA B-1	60.39843 N	144.28195 W	C017S006E13	Ssr
Tokun, Lake	CORDOVA B-1	60.40558 N	144.29476 W	C017S006E14	COs,Ssr,DVp
212-20-10040-2170-0010					
Tolsona Creek	GULKANA A-4	62.06444 N	145.99904 W	C003N004W05	Kp,Ss
212-20-10080-2431-3082	GULKANA A-5	62.15816 N	146.03287 W	C004N004W06	Ks
Tonsina Creek	SEWARD A-7	60.04829 N	149.44090 W	S001S001W34	CHs,Ps
231-30-10040	SEWARD A-7	60.03000 N	149.49077 W	S002S001W05	CHp
Tonsina Lake	VALDEZ B-5	61.48061 N	145.54044 W	C004S002W35	COr,Kp,Ssr
212-20-10080-2331-0020					
Tonsina River	VALDEZ C-2	61.63948 N	144.61050 W	C003S004E01	COp,Kp,Sp
212-20-10080-2331	VALDEZ B-5	61.42635 N	145.54720 W	C005S002W23	Kr,Sr
Trail Creek	SEWARD B-7	60.40980 N	149.37869 W	S004N001W25	COp,Kp,Pp,Sp
244-30-10010-2225	SEWARD C-6	60.56334 N	149.12693 W	S006N002E32	Sp
Trail Creek	ILIAMNA D-1	59.82099 N	153.25398 W	S004S023W21	CHs
245-10-10020	ILIAMNA D-1	59.79610 N	153.27993 W	S004S023W29	CHs
Trail Creek	TYONEK C-2	61.54469 N	150.61042 W	S017N007W19	COp,Kr,Pp
247-41-10200-2015-3025	TYONEK C-2	61.55528 N	150.71209 W	S017N008W22	Kr,Pp
Trapper Creek	TALKEETNA B-1	62.25318 N	150.16871 W	S025N005W15	CHp,COsr,Kr
247-41-10200-2341	TALKEETNA C-1	62.55814 N	150.36654 W	S029N006W34	COr
Trapper Creek	TYONEK D-1	61.84864 N	150.37282 W	S020N006W04	COsr,Ksr
247-41-10200-2081-3050	TALKEETNA A-1	62.12989 N	150.30482 W	S024N006W36	Kr

WATER BODY NAME / NUMBER	MAP SHEET	LAT.	LONG.	PLSS	SPECIES
Trapper Lake 247-41-10200-2081-3050-0050	TYONEK D-1	61.98892 N	150.23503 W	S022N005W20	COpr,Kr
Treasure Creek 247-41-10200-2053-3150-4101	TALKEETNA A-2 TALKEETNA B-3	62.22462 N 62.26186 N	150.93199 W 151.01980 W	S025N009W27 S025N009W18	COp COp
Treasure Creek 247-41-10200-2053-3150-4115	TALKEETNA B-3 TALKEETNA B-3	62.34431 N 62.45017 N	151.16435 W 151.29650 W	S026N010W17 S027N011W10	COs,Ksr Kp
Tree Lake 244-30-10010-2039-3046-0010	KENAI C-3	60.56277 N	150.91166 W	S006N009W32	COsr
Trimble River 247-41-10200-2053-3205-4075-5255	TYONEK D-6 TYONEK D-6	61.83808 N 61.77100 N	152.08909 W 152.02464 W	S020N016W12 S019N015W05	Ss Ss
Trinity Lake 247-41-10200-2053-3205-4053-5066-6012-0010	TYONEK C-4	61.60028 N	151.44830 W	S018N012W33	Ssr
Trinity Lakes Creek 247-41-10200-2053-3205-4053-5066-6012	TYONEK C-4 TYONEK C-4	61.57764 N 61.61986 N	151.32918 W 151.44945 W	S017N011W07 S018N012W28	COsr,Pp,Sp Ssr
Troublesome Creek 247-41-10200-2381-3130	TALKEETNA C-1 TALKEETNA C-1	62.62720 N 62.68094 N	150.23832 W 150.09070 W	S029N005W05 S030N004W19	CHs,COs,Ks,Ps COs,Ks
Trout Creek 200-20-10110-2151-3016	CORDOVA B-1 CORDOVA B-1	60.39693 N 60.40744 N	144.04463 W 144.06122 W	C017S008E17 C017S008E07	COs,Ss COs,Ss
Trout Lake 247-90-10020-2058-3018-0070	KENAI C-2	60.68027 N	150.61471 W	S007N008W24	COs
Tsisi Creek 247-41-10200-2810-3050	TALKEETNA MTS C-2 TALKEETNA MTS C-3	62.69530 N 62.69378 N	147.99475 W 148.02002 W	S030N008E17 S030N008E18	Kp Kp
Tukallah Lake 247-20-10002-0010	TYONEK A-4	61.14277 N	151.12641 W	S012N010W07	COsr,Kpr,Pp,Ss
Tulsona Creek 212-20-10080-2489	GULKANA B-3 GULKANA B-2	62.39809 N 62.43116 N	145.07696 W 144.96787 W	C007N002E08 C008N002E36	Kr Kr
Tustumena Lake 244-30-10050-0010	KENAI A-3	60.21470 N	150.91610 W	S002N009W31	COp,Kp,Pp,Ss,DVp,SHp
Tuxedni River 245-30-10080	KENAI B-8 LAKE CLARK A-1	60.29912 N 60.20854 N	152.97365 W 153.25641 W	S002N021W05 S001N023W03	COp,Sp,DVp COp,Sp,DVp
Twelvemile Creek 212-20-10080-2461-3161	GULKANA D-4 GULKANA D-4	62.81928 N 62.80645 N	145.66162 W 145.86516 W	C012N002W18 C012N003W19	Kp,SHs SHs

WATER BODY NAME / NUMBER	MAP SHEET	LAT.	LONG.	PLSS	SPECIES
Twentymile Creek	TALKEETNA B-2	62.25062 N	150.65494 W	S025N007W18	COr,Ksr
247-41-10200-2081-3181	TALKEETNA B-2	62.37192 N	150.65554 W	S026N007W06	COr
Twentymile River	SEWARD D-6	60.84357 N	148.99966 W	S009N003E30	CHs,COsr,Kp,Ssr,OUp
247-60-10230	SEWARD D-6	60.97375 N	148.89420 W	S010N003E10	COs
Twin Creek	TALKEETNA B-3	62.33459 N	151.46611 W	S026N012W22	Kr
247-41-10200-2053-3170-4057-5011-6017	TALKEETNA B-4	62.33906 N	151.55513 W	S026N012W17	Kr
Twin Falls Creek	VALDEZ A-8	61.06869 N	146.79293 W	C009S009W22	CHs,Ps
221-50-11520	VALDEZ A-8	61.07880 N	146.77659 W	C009S009W23	CHs,Ps
Twin Lake	ANCHORAGE C-8	61.57279 N	149.78251 W	S017N003W11	COr,Kp,Sr
247-50-10330-2050-3025-0010					
Twister Creek	TALKEETNA B-1	62.31216 N	150.10031 W	S026N004W30	COr,Kr
247-41-10200-2362-3004	TALKEETNA B-1	62.32245 N	150.07536 W	S026N004W19	COr,Kr
Twitter Creek	SELDOVIA C-5	59.71745 N	151.64396 W	S005S014W27	COr,DVpr
244-10-10010-2100	SELDOVIA C-4	59.69941 N	151.47568 W	S005S013W34	COr,DVp
Two Island Lake	KENAI D-1	60.88304 N	150.27413 W	S009N006W12	COr
247-60-10100-2016-0010					
Tyonek Creek	TYONEK A-4	61.04324 N	151.19126 W	S011N011W14	COpr,Ps
247-20-10040	TYONEK A-4	61.11095 N	151.36352 W	S012N012W23	COr
University Lake	ANCHORAGE A-8	61.18705 N	149.79956 W	S013N003W27	COp,Sp,DVp
247-50-10050-2302-0010					
Uno Creek	VALDEZ A-7	61.14495 N	146.59192 W	C008S008W25	Ps
221-60-11520	VALDEZ A-7	61.15121 N	146.56768 W	C008S008W25	Ps
Upper Carmen River	SEWARD D-5	60.90980 N	148.81599 W	S010N004E31	CHp,COp,Ks,Spr
247-60-10230-2028-3016	SEWARD D-5	60.88306 N	148.68227 W	S009N004E11	COs
Upper Fish Lake	MT HAYES A-3	63.06514 N	145.39361 W	F021S012E26	Ssr
212-20-10080-2461-3272-0020					
Upper Killey River	KENAI B-2	60.47011 N	150.60144 W	S004N008W01	COsr,Ksr,Ps,DVp
244-30-10010-2082	KENAI B-2	60.41435 N	150.60642 W	S004N008W26	COsr,Ksr,DVp
Upper Lake George	ANCHORAGE A-5	61.21810 N	148.67697 W	S013N004E14	Ss
247-50-10200-2160-3070	ANCHORAGE A-5	61.21818 N	148.67840 W	S013N004E14	Ss
Upper Railroad Pond	SEWARD D-6	60.80353 N	148.89315 W	S008N003E10	CHp,COp,Pp
247-60-10220-2021-3010	SEWARD D-6	60.79857 N	148.88702 W	S008N003E11	CHp,COp,Pp

WATER BODY NAME / NUMBER	MAP SHEET	LAT.	LONG.	PLSS	SPECIES
Upper Russian Lake 244-30-10010-2158-0020	SEWARD B-8	60.33885 N	149.87796 W	S003N003W19	COp,Ssr,DVp
Upper Sucker Creek 247-41-10200-2015-3035-4223	TYONEK C-3 TYONEK C-3	61.65153 N 61.63096 N	150.90749 W 150.88630 W	S018N009W16 S018N009W22	COr,Sr COr,Sr
Upper Trail Lake 244-30-10010-2225-0020	SEWARD C-7	60.51191 N	149.37183 W	S005N001W24	COp,Kp,Sp
Uranatina River 212-20-10080-2261	VALDEZ B-2 VALDEZ B-2	61.35445 N 61.36375 N	144.70391 W 144.68725 W	C006S004E16 C006S004E09	COsr,Ss Ss
Valentine Creek 247-41-10200-2551-3002	TALKEETNA MTS D-6 TALKEETNA MTS D-6	62.79961 N 62.81563 N	149.66145 W 149.65512 W	S031N002W04 S032N002W33	COr,Kr COr,Kr
Virgin Creek 247-60-10248	SEWARD D-6 SEWARD D-6	60.92768 N 60.94844 N	149.16856 W 149.14277 W	S010N002E30 S010N002E20	CHp,COsr,Pp COr
Wadell Lake 245-40-10010-2015-0010	KENAI B-7	60.40747 N	152.35614 W	S004N018W26	Ss,DVp
Wait-a-Bit Lake 212-20-10080-2461-3171-4032-0010	MT HAYES A-4	63.00791 N	145.74861 W	F022S010E13	Ks,Spr
Wasilla Creek 247-50-10260-2019	ANCHORAGE C-7 ANCHORAGE C-6	61.53409 N 61.73264 N	149.26696 W 149.11534 W	S017N001E27 S019N002E16	CHsr,COsr,Ksr,Sp COsr
Wasilla Lake 247-50-10300-0010	ANCHORAGE C-7	61.58307 N	149.41278 W	S017N001W11	COs,Ss
Watson Lake 244-30-10010-2063-3036-0030	KENAI C-2	60.53860 N	150.46664 W	S005N007W11	COs,Ss
West Fork Chakina River 212-20-10080-2300-3540-4100	MC CARTHY A-6 MC CARTHY A-6	61.16779 N 61.09085 N	143.11542 W 143.19706 W	C008S013E17 C009S012E13	Kp Ks
West Fork Chulitna River 247-41-10200-2381-3239	HEALY A-6 HEALY A-6	63.05307 N 63.22061 N	149.59828 W 149.54332 W	F021S011W35 F019S010W31	CHp,Kp CHs
West Fork Coal Creek 247-30-10090-2150-3121	TYONEK B-5 TYONEK C-5	61.48203 N 61.53174 N	151.63263 W 151.73250 W	S016N013W16 S017N014W25	COp,Kp,Ssr Sp
West Fork Coho Creek 247-41-10100-2271-3301	ANCHORAGE C-8 ANCHORAGE C-8	61.64899 N 61.65370 N	149.79192 W 149.80197 W	S018N003W15 S018N003W15	COr COr
West Fork Gulkana River 212-20-10080-2461-3091	GULKANA C-4 GULKANA D-6	62.57387 N 62.81232 N	145.62799 W 146.68247 W	C009N002W08 C012N008W23	Kp,Sp Kp,Sp

WATER BODY NAME / NUMBER	MAP SHEET	LAT.	LONG.	PLSS	SPECIES
West Fork Moose Creek	TALKEETNA B-1	62.31681 N	150.44393 W	S026N006W30	COp,Ksr
247-41-10200-2081-3100-4189	TALKEETNA B-1	62.37729 N	150.49541 W	S026N007W01	COr
West Fork Moose River	KENAI C-2	60.58354 N	150.66968 W	S006N008W27	COs,Sp
244-30-10010-2063-3025	KENAI C-3	60.63715 N	150.81026 W	S006N009W02	COs
West Fork Olsen Bay Creek	CORDOVA D-6	60.75954 N	146.17536 W	C013S005W07	CHs,Ps
221-30-10517	CORDOVA D-6	60.78404 N	146.18233 W	C012S005W31	Ps
West Fork Tana River	BERING GLACIER D-5	60.88946 N	142.77414 W	C011S015E29	Kp,Sp
212-20-10080-2300-3660-4258	BERING GLACIER D-6	60.89435 N	143.13299 W	C011S013E20	Sp
West Fork Yentna River	TALKEETNA B-4	62.28546 N	151.76928 W	S025N013W06	CHs,COs,Kp,Ss
247-41-10200-2053-3249	TALKEETNA B-5	62.44502 N	152.30691 W	S027N016W07	Ss
West Glacier Creek	ILIAMNA D-1	59.86131 N	153.20637 W	S004S023W03	CHp,COs,Sp,ACp
245-10-10060	ILIAMNA D-1	59.93048 N	153.29494 W	S003S023W07	CHp,COp,Sp
West Lake	ANCHORAGE C-8	61.57724 N	149.94251 W	S017N004W11	COr
247-41-10100-2150-0030					
West Papoose Lake	TYONEK C-1	61.53640 N	150.09501 W	S017N005W25	COr
247-41-10100-2150-3010-0010					
Wettbutt Creek	TALKEETNA B-3	62.34660 N	151.16311 W	S026N010W17	COp,Kp,Sp
247-41-10200-2053-3150-4131	TALKEETNA B-3	62.45603 N	151.25751 W	S027N011W02	Ssr
Whiskers Creek	TALKEETNA B-1	62.37434 N	150.16845 W	S026N005W03	COsr,Kpr,Ppr,Sr,ALp
247-41-10200-2391	TALKEETNA C-1	62.51820 N	150.17116 W	S028N005W15	COs
Whiskers Slough	TALKEETNA B-1	62.38326 N	150.15550 W	S027N005W35	COr
247-41-10200-2403	TALKEETNA B-1	62.38424 N	150.15715 W	S027N005W35	COr
Whiskey Creek	CORDOVA C-5	60.53250 N	145.78237 W	C015S003W29	COr,Ps,CTpr
221-10-10050-2005	CORDOVA C-5	60.53220 N	145.77629 W	C015S003W28	COr
Whiskey Lake	TYONEK D-4	61.98826 N	151.40524 W	S022N012W24	COp,Pp,Ssr
247-41-10200-2053-3213-4052-0010					
Whiskey Slough Creek	TALKEETNA B-1	62.34647 N	150.01585 W	S026N004W16	COr,Kr,Sr
247-41-10200-2370-3033	TALKEETNA B-1	62.34731 N	150.01259 W	S026N004W16	COr,Kr,Sr
Whistling Lake	TALKEETNA A-1	62.19532 N	150.47726 W	S024N007W01	COr
247-41-10200-2081-3100-4155-0010					
Whiting Falls Creek	CORDOVA D-3	60.99256 N	144.81081 W	C010S003E23	Sp
212-20-10080-2157	CORDOVA D-3	60.99068 N	144.83964 W	C010S003E23	Ss

WATER BODY NAME / NUMBER	MAP SHEET	LAT.	LONG.	PLSS	SPECIES
Whitsol Lake	TYONEK C-2	61.66779 N	150.42557 W	S018N006W07	Sp
247-41-10200-2053-3020-4101-0010					
Whittier Creek	SEWARD D-5	60.77778 N	148.69598 W	S008N004E14	COs,Pp
224-10-14410	SEWARD D-5	60.77083 N	148.69065 W	S008N004E23	COs
Wiggle Creek	TALKEETNA B-1	62.32668 N	150.11721 W	S026N005W24	COr,Kp,Sp
247-41-10200-2370-3015	TALKEETNA B-1	62.39583 N	150.09279 W	S027N004W30	COr
Williwaw Creek	SEWARD D-6	60.79009 N	148.89508 W	S008N003E15	CHs,COsr,Kp,Pp,Ssr
247-60-10220-2027-3014	SEWARD D-5	60.78793 N	148.86080 W	S008N003E13	CHs,COsr,Ssr
Willow Creek	TALKEETNA C-2	62.54746 N	150.82293 W	S028N008W06	Kr
247-41-10200-2053-3150-4060-5050-6003	TALKEETNA C-2	62.56903 N	150.82948 W	S029N008W29	Kr
Willow Creek	MC CARTHY A-5	61.05667 N	142.74374 W	C009S015E28	COs,Ks
212-20-10080-2300-3660-4200	MC CARTHY A-5	61.05274 N	142.74596 W	C009S015E28	COs,Ks
Willow Creek	VALDEZ C-3	61.70935 N	144.94755 W	C002S003E07	Kr
212-20-10080-2331-3060	VALDEZ C-3	61.71624 N	144.94606 W	C002S003E06	Kr
Willow Creek	TYONEK D-1	61.77851 N	150.16569 W	S020N005W34	CHs,COsr,Ksr,Ps
247-41-10200-2120	ANCHORAGE D-7	61.76309 N	149.58093 W	S019N002W02	Kp
Wilson River	SEWARD A-3	60.03793 N	147.91192 W	S002S009E04	Ps
226-40-16770	SEWARD A-3	60.03558 N	147.90692 W	S002S009E04	Ps
Windy Creek	CORDOVA C-6	60.55854 N	145.93220 W	C015S004W21	CHp,Ps,CTsr
228-30-18610	CORDOVA C-6	60.55483 N	145.90768 W	C015S004W22	CHp,Ps,CTsr
Windy Creek	TALKEETNA B-3	62.45826 N	151.03193 W	S027N010W01	Ks
247-41-10200-2053-3150-4120-5016	TALKEETNA B-3	62.45820 N	151.03180 W	S027N010W01	Ks
Wolverine Creek	KENAI D-7	60.80453 N	152.31578 W	S008N017W08	COp,Sp,DVp
245-50-10050-2020-3025	KENAI D-7	60.80519 N	152.32459 W	S008N017W07	COp,Sp,DVp
Wolverine Creek	TYONEK C-3	61.61000 N	150.76994 W	S018N008W32	COp,Ksr
247-41-10200-2015-3035-4019	TYONEK C-3	61.50691 N	150.82707 W	S016N009W02	Ksr
Wolverine Creek	ANCHORAGE C-6	61.66721 N	149.04976 W	S018N002E11	COs,Kp,Sp
247-50-10220-2080	ANCHORAGE C-6	61.65068 N	149.00236 W	S018N002E13	COs
Wolverine Fork	TYONEK A-5	61.19933 N	151.65920 W	S013N013W20	COs
247-20-10010-2088	TYONEK B-5	61.26062 N	151.69213 W	S014N014W36	COr
Wolverine Lake	ANCHORAGE C-6	61.66309 N	148.96999 W	S018N003E07	COr,Ss
247-50-10220-2080-3019-0010					

WATER BODY NAME / NUMBER	MAP SHEET	LAT.	LONG.	PLSS	SPECIES
Woods Creek	GULKANA A-5	62.04062 N	146.48832 W	C003N007W15	COr,Kr
212-20-10080-2431-3122-4010	GULKANA A-6	62.05114 N	146.50738 W	C003N007W09	Kr
Wosnesenski River	SELDOVIA C-4	59.54146 N	151.37387 W	S007S012W29	CHp,Pp,Sp
241-15-10340	SELDOVIA C-4	59.50772 N	151.19069 W	S008S011W05	CHp,Pp,Sp
Wrong Branch Trail Creek	ILIAMNA D-1	59.79610 N	153.27993 W	S004S023W29	CHs
245-10-10020-2001	ILIAMNA D-1	59.77776 N	153.31820 W	S005S024W02	CHs
Yellowjacket Creek	TALKEETNA MTS B-4	62.40598 N	148.53379 W	S027N005E28	COr
247-41-10200-2370-3400	TALKEETNA MTS B-4	62.40030 N	148.54364 W	S027N005E28	COr
Yenlo Creek	TALKEETNA A-2	62.14348 N	150.63426 W	S024N007W30	Ksr
247-41-10200-2081-3065-4047	TALKEETNA A-2	62.14824 N	150.68065 W	S024N008W26	Ksr
Yenlo Creek	TALKEETNA A-2	62.06296 N	150.99105 W	S023N009W19	COp,Ksr
247-41-10200-2053-3170-4027	TALKEETNA A-3	62.16029 N	151.21512 W	S024N011W24	COr
Yentna River	TYONEK C-2	61.67098 N	150.63554 W	S018N008W12	COr
247-41-10200-2053-slough1	TYONEK C-2	61.69430 N	150.65013 W	S019N008W36	COr
Yentna River	TYONEK C-2	61.55864 N	150.48674 W	S017N007W14	CHs,COsr,Kpr,Pp,Spr,OUs
247-41-10200-2053	TALKEETNA B-4	62.28546 N	151.76928 W	S025N013W06	CHs,COs,Kp,Sp
Yetna Creek	VALDEZ D-4	61.95848 N	145.29010 W	C002N001E18	COr,Kr
212-20-10080-2405	VALDEZ D-4	61.98078 N	145.34531 W	C002N001W02	Kr
Yohn Lake	TYONEK B-1	61.46963 N	150.17380 W	S016N005W16	COr
247-41-10100-2083-0010					
Young Creek	MC CARTHY B-5	61.36375 N	142.72745 W	C006S015E09	Kp
212-20-10080-2300-3511-4100	MC CARTHY A-5	61.24134 N	142.64797 W	C007S015E24	Kr
Y-Valley Creek	ILIAMNA C-2	59.63602 N	153.53085 W	S006S025W21	CHs,COp,Kp,Ps,Sp,ACp
248-20-10060	ILIAMNA C-2	59.67237 N	153.54804 W	S006S025W09	COr