

**Special Publication No. 18-02**

---

---

**Catalog of Waters Important for Spawning, Rearing,  
or Migration of Anadromous Fishes – Arctic Region,  
Effective June 1, 2018**

by

**J. Johnson**

and

**Brian Blossom**

---

---

March 2018

Alaska Department of Fish and Game

Divisions of Sport Fish and Habitat



## Symbols and Abbreviations

The following symbols and abbreviations, and others approved for the Système International d'Unités (SI), are used without definition in the following reports by the Divisions of Sport Fish and of Commercial Fisheries: Fishery Manuscripts, Fishery Data Series Reports, Fishery Management Reports, and Special Publications. All others, including deviations from definitions listed below, are noted in the text at first mention, as well as in the titles or footnotes of tables, and in figure or figure captions.

<b>Weights and measures (metric)</b>		<b>General</b>		<b>Measures (fisheries)</b>	
centimeter	cm	Alaska Administrative Code	AAC	fork length	FL
deciliter	dL	all commonly accepted abbreviations	e.g., Mr., Mrs., AM, PM, etc.	mid-eye to fork	MEF
gram	g	all commonly accepted professional titles	e.g., Dr., Ph.D., R.N., etc.	mid-eye to tail fork	METF
hectare	ha	at	@	standard length	SL
kilogram	kg	compass directions:		total length	TL
kilometer	km	east	E		
liter	L	north	N	<b>Mathematics, statistics</b>	
meter	m	south	S	<i>all standard mathematical signs, symbols and abbreviations</i>	
milliliter	mL	west	W	alternate hypothesis	H <sub>A</sub>
millimeter	mm	copyright	©	base of natural logarithm	<i>e</i>
		corporate suffixes:		catch per unit effort	CPUE
<b>Weights and measures (English)</b>		Company	Co.	coefficient of variation	CV
cubic feet per second	ft <sup>3</sup> /s	Corporation	Corp.	common test statistics	(F, t, $\chi^2$ , etc.)
foot	ft	Incorporated	Inc.	confidence interval	CI
gallon	gal	Limited	Ltd.	correlation coefficient (multiple)	R
inch	in	District of Columbia	D.C.	correlation coefficient (simple)	r
mile	mi	et alii (and others)	et al.	covariance	cov
nautical mile	nmi	et cetera (and so forth)	etc.	degree (angular)	°
ounce	oz	exempli gratia	e.g.	degrees of freedom	df
pound	lb	(for example)		expected value	<i>E</i>
quart	qt	Federal Information Code	FIC	greater than	>
yard	yd	id est (that is)	i.e.	greater than or equal to	≥
		latitude or longitude	lat. or long.	harvest per unit effort	HPUE
<b>Time and temperature</b>		monetary symbols (U.S.)	\$, ¢	less than	<
day	d	months (tables and figures): first three letters	Jan, ..., Dec	less than or equal to	≤
degrees Celsius	°C	registered trademark	®	logarithm (natural)	ln
degrees Fahrenheit	°F	trademark	™	logarithm (base 10)	log
degrees kelvin	K	United States (adjective)	U.S.	logarithm (specify base)	log <sub>2</sub> , etc.
hour	h	United States of America (noun)	USA	minute (angular)	'
minute	min	U.S.C.	United States Code	not significant	NS
second	s	U.S. state	use two-letter abbreviations (e.g., AK, WA)	null hypothesis	H <sub>0</sub>
<b>Physics and chemistry</b>				percent	%
all atomic symbols				probability	P
alternating current	AC			probability of a type I error (rejection of the null hypothesis when true)	$\alpha$
ampere	A			probability of a type II error (acceptance of the null hypothesis when false)	$\beta$
calorie	cal			second (angular)	"
direct current	DC			standard deviation	SD
hertz	Hz			standard error	SE
horsepower	hp			variance	
hydrogen ion activity (negative log of)	pH			population	Var
parts per million	ppm			sample	var
parts per thousand	ppt, ‰				
volts	V				
watts	W				

***SPECIAL PUBLICATION NO. 18-02***

**CATALOG OF WATERS IMPORTANT FOR SPAWNING, REARING, OR  
MIGRATION OF ANADROMOUS FISHES – ARCTIC REGION,  
EFFECTIVE JUNE 1, 2018**

by

J. Johnson

Alaska Department of Fish and Game, Division of Sport Fish, Anchorage  
and

Brian Blossom

Alaska Department of Fish and Game, Division of Habitat, Soldotna

Alaska Department of Fish and Game  
Divisions of Sport Fish and Habitat  
333 Raspberry Road, Anchorage, Alaska, 99518-1599

March 2018

This investigation was financed by the Federal Aid in Sport Fish Restoration Act (16 U.S.C. 777-777K) under Project F-10-33, Study Number H-09.

The Special Publication series was established by the Division of Sport Fish in 1991 for the publication of techniques and procedures manuals, informational pamphlets, special subject reports to decision-making bodies, symposia and workshop proceedings, application software documentation, in-house lectures, documents that do not fit in another publication series; and became a joint divisional series in 2004 with the Division of Commercial Fisheries. Special Publications are intended for fishery and other technical professionals. Special Publications are available through the Alaska State Library, Alaska Resources Library and Information Services (ARLIS) and on the Internet: <http://www.adfg.alaska.gov/sf/publications/>. This publication has undergone editorial and peer review.

*J. Johnson*

*Alaska Department of Fish and Game, Division of Sport Fish,  
333 Raspberry Rd, Anchorage, AK 99518-1599, USA*

*and*

*B. Blossom*

*Alaska Department of Fish and Game, Division of Habitat,  
514 Funny River Road, Soldotna, AK 99669-8255, USA*

*This document should be cited as:*

*Johnson, J. and B. Blossom. 2018. Catalog of waters important for spawning, rearing, or migration of anadromous fishes – Arctic Region, Effective June 1, 2018, Alaska Department of Fish and Game, Special Publication No. 18-02, Anchorage.*

The Alaska Department of Fish and Game (ADF&G) administers all programs and activities free from discrimination based on race, color, national origin, age, sex, religion, marital status, pregnancy, parenthood, or disability. The department administers all programs and activities in compliance with Title VI of the Civil Rights Act of 1964, Section 504 of the Rehabilitation Act of 1973, Title II of the Americans with Disabilities Act (ADA) of 1990, the Age Discrimination Act of 1975, and Title IX of the Education Amendments of 1972.

**If you believe you have been discriminated against in any program, activity, or facility please write:**

ADF&G ADA Coordinator, P.O. Box 115526, Juneau, AK 99811-5526

U.S. Fish and Wildlife Service, 4401 N. Fairfax Drive, MS 2042, Arlington, VA 22203

Office of Equal Opportunity, U.S. Department of the Interior, 1849 C Street NW MS 5230, Washington DC 20240

**The department's ADA Coordinator can be reached via phone at the following numbers:**

(VOICE) 907-465-6077, (Statewide Telecommunication Device for the Deaf) 1-800-478-3648,

(Juneau TDD) 907-465-3646, or (FAX) 907-465-6078

**For information on alternative formats and questions on this publication, please contact:**

ADF&G, Division of Sport Fish, Research and Technical Services, 333 Raspberry Road, Anchorage AK 99518 (907)267-2375.

**For information concerning the Anadromous Waters Catalog and Atlas, please contact:**

J Johnson, ADF&G Division of Sport Fish Habitat Biologist at (907)267-2337.

# TABLE OF CONTENTS

	<b>Page</b>
LIST OF TABLES.....	ii
LIST OF FIGURES.....	ii
INTRODUCTION.....	1
Purpose and Availability of the Atlas and Catalog.....	1
STATUTES AND REGULATIONS.....	1
Statutes.....	1
Regulations.....	2
Penalties.....	2
Other Fish Habitat Protection Statutes.....	3
PERMIT APPLICATION PROCEDURES.....	4
Permits for Specified Streams.....	4
Permits for Unspecified Streams.....	5
Other Permittee Responsibilities.....	5
Contacts.....	6
ATLAS AND CATALOG USERS' GUIDE.....	8
Format.....	8
Limitations.....	8
Interpretation of the Atlas.....	11
Numbering of Specified Water Bodies.....	11
Symbols.....	14
Interpretation of the Catalog.....	15
Water Bodies by Number.....	15
Annotation Codes.....	16
Water Bodies by Name.....	17
Sources.....	17
Update Procedures.....	17
ACKNOWLEDGMENTS.....	18
DEFINITIONS.....	19
STREAM LISTING BY NUMBER.....	22
STREAM LISTING BY NAME.....	96

## LIST OF TABLES

<b>Table</b>	<b>Page</b>
Table 1.—Division of Habitat area offices and contacts. ....	7
Table 2.—List of Annotation Codes.....	16

## LIST OF FIGURES

<b>Figure</b>	<b>Page</b>
1. Atlas and Catalog Regional Boundaries.....	10
2. 1:250,000-scale quad names and numbers .....	12
3. Examples of Atlas stream numbering.....	13

# INTRODUCTION

## PURPOSE AND AVAILABILITY OF THE ATLAS AND CATALOG

Alaska Statute 16.05.871(a) requires the Alaska Department of Fish and Game (ADF&G) to specify the various rivers, lakes, and streams, or parts of them, that are important for spawning, rearing, or migration of anadromous fishes. Adopted by reference under 5 AAC 95.011 of the Alaska Administrative Code, the *Catalog of Waters Important for Spawning, Rearing or Migration of Anadromous Fishes* (referred to as the "Catalog") and the *Atlas to the Catalog of Waters Important for Spawning, Rearing or Migration of Anadromous Fishes* (referred to as the "Atlas") are used to make this specification. The Catalog is a numerically-ordered list of the water bodies with documented use by anadromous fish for these purposes. The Atlas shows cartographically the location, name and number of these specified water bodies, the anadromous fish species using these water bodies, and the fish life history phases for which the water bodies are used (to the extent known).

Protection of these specified water bodies is addressed by other sections of AS 16.05.871, which requires persons or governmental agencies to submit plans and specifications to ADF&G and receive written approval in the form of a Fish Habitat Permit prior to beginning the proposed use, construction or activity that would take place in specified water bodies. More detailed information about AS 16.05.871, the types of activities requiring permits, and the permit application procedures are found on subsequent pages of this document.

Copies of the *Catalog of Waters Important for Spawning, Rearing or Migration of Anadromous Fishes* for a specified region may be obtained by writing to the ADF&G Division of Sport Fish at 333 Raspberry Road, Anchorage, AK 99518-1599 (phone 907-267-2337).

Copies of the entire *Atlas of Waters Important for Spawning, Rearing or Migration of Anadromous Fishes* are available for examination at the ADF&G, Division of Sport Fish or Habitat offices in Anchorage and Fairbanks. Copies are also available for viewing at the Alaska State Library in Juneau and the Alaska Resources Library and Information Services (ARLIS) in Anchorage. Copies of regional volumes of the Atlas for the region of the state in which they are located are available for inspection at ADF&G offices in Craig, Delta Junction, Douglas, Homer, Ketchikan, Nome, Soldotna, and Tok.

## STATUTES AND REGULATIONS

The Alaska laws summarized below form the basis for the ADF&G's permitting program and role in regulating activities in specified anadromous fish-bearing water bodies. Implementation of these laws is the purpose for which the Atlas and Catalog are developed and maintained. These statutes and regulations are subject to amendment or repeal and should be regularly reviewed for possible changes.

### STATUTES

**AS 16.05.871** requires ADF&G to "specify" or list, "the various rivers, lakes, and streams or parts of them that are important for the spawning, rearing, or migration of anadromous fish." It also requires anyone wanting to construct a hydraulic project, or use, divert, obstruct, pollute, or change the natural flow or bed of a specified water body, or operate a vehicle in these specified water bodies to contact ADF&G for written approval before beginning the construction, activity, or use.

The department may require additional information in order to fully evaluate potential impacts to fish and game resources. Required information includes full plans and specifications for the proposed construction, activity, or use and a list of measures for protecting fish and game resources affected by the proposed activity.

If the commissioner (or commissioner's authorized representative) determines that the plans and specifications provide for the proper protection of fish and game, ADF&G Division of Habitat will issue written approval, in the form of a "Fish Habitat Permit," authorizing the proposed use or activity. In the case of a denial, the applicant may seek a hearing under AS 44.62.370.

**AS 16.05.881** establishes that any person or organization beginning a construction or use without the commissioner's written approval is guilty of a misdemeanor. The statute also dictates that any cost associated with restoring the stream to its original condition is to be borne by the guilty party and is in addition to any penalty imposed by the court.

AS 16.05.891 authorizes ADF&G employees to issue oral approvals to a riparian landowner for removing obstructions or repairing existing structures without reviewing prepared operating plans in the event of an emergency arising from weather or stream flow conditions.

**AS 16.05.896** establishes the penalty for causing material damage to spawning beds or preventing or interfering with migration of anadromous fish as a misdemeanor. Causing material damage or interfering with migration can be a direct result of a project or use or can occur through negligence or non-compliance with the approved plans and specifications.

**AS 16.05.901** specifies that anyone violating **AS 16.05.871 – .896** is guilty of a Class A misdemeanor. It further dictates that any proceeds from fines are to be deposited in the general fund of the State of Alaska.

## **REGULATIONS**

5 AAC 95.011: *The Catalog of Waters Important for Spawning, Rearing or Migration of Anadromous Fishes*, and its companion Atlas are the means by which ADF&G specifies water bodies considered important for use by anadromous fish in accordance with **AS 16.05.871**. The Atlas and Catalog are adopted by reference under 5 AAC 95.011 (a) of the Alaska Administrative Code. Permit application procedures, definitions, and other information contained in the introductions of the Atlas and Catalog are also adopted by reference under 5 AAC 95.011 (b).

## **PENALTIES**

**AS 12.55.035** specifies the fines for various offenses. Possible fines for a Class A misdemeanor resulting from a conviction for violating **AS 16.05.871 – .896** include:

- ⇒ If a defendant is not an organization: A fine of up to \$10,000.
- ⇒ If the defendant is an organization: Maximum fines of up to \$500,000; or three times the pecuniary gain realized by the defendant; or three times the pecuniary damage or loss caused by the defendant to another, or to the property of another, as a result of the offense.

In addition to these fines, convicted defendants are liable for the cost of restoring the stream to its original condition (**AS 16.05.881**), may receive up to one year in prison, and may be subject to civil fines or penalties. Please refer to the complete current text of **AS 16.05.871 - .901**, **AS 12.55.035** and **12.55.135** and **5 AAC 95.011** for detailed information.



## **OTHER FISH HABITAT PROTECTION STATUTES**

**AS 16.05.841** requires construction and maintenance of a fishway and a device for efficient passage of downstream migrants for any dam or other obstruction built across a stream frequented by salmon or other fish, the submission of plans and specifications for review and approval by ADF&G and that the structure be kept open, unobstructed, and supplied with enough water to maintain the free and efficient passage of fish through it.

If a fishway is determined by the commissioner to be impractical, **AS 16.05.851** allows for the owner/applicant to compensate for the loss resulting from the dam or obstruction by paying a lump sum acceptable to the commissioner to the fish and game fund; convey a site and construct a new hatchery and all related facilities; or fund the expansion, maintenance, and operation of an existing hatchery.

**AS 16.05.861** sets penalties or fines for violating **AS 16.05.841** and **16.05.851** and any regulations adopted under them. Owners of dams or obstructions who fail to comply with **AS 16.05.841** or **16.05.851** within a reasonable time designated in a notice from the commissioner are guilty of a misdemeanor and subject to a fine of up to \$1,000. The statute further notes that each day the owner fails to comply is a separate offense and that the dam or obstruction is a public nuisance and subject to abatement.

# PERMIT APPLICATION PROCEDURES

## PERMITS FOR SPECIFIED STREAMS

As outlined in preceding pages, a Fish Habitat Permit is required *before* any action is taken "to construct a hydraulic project, or use, divert, obstruct, pollute, or change the natural flow or bed of a specified river, lake, or stream . . ." or " . . . to use wheeled, tracked, or excavating equipment or log-dragging equipment in the bed of a specified river, lake, or stream . . ." [quoted portions from AS 16.05.871(b)]. This requirement includes, but is not limited to, construction, maintenance, repairs, or placement of structures, docks, bulkheads, road crossings (culverts, bridges, fords), stream diversions and bank stabilization projects; gravel removal; dumping any material into (or onto ice over) a water body; placer mining; water withdrawals or appropriations; the use of vehicles or equipment in the water body; and the use of explosives in or near the water body. Recreational boating and fishing activities do not require a Fish Habitat Permit.

To apply for a Fish Habitat Permit, the applicant must submit a completed application package to the appropriate ADF&G, Division of Habitat office (see Contacts section below) at least 30 days prior to the proposed start date. Technical assistance is available in many instances. By consulting with ADF&G early in the planning process, strategies for protecting fish resources can be included in submitted plans, thereby reducing permit review time and the need for project changes. The package may include a written, signed request, a completed Fish Habitat Permit Application, and any other necessary materials, including any relevant "other-agency" permit authorizations such as a U.S. Army Corps of Engineers permit application (see "Other Permittee Responsibilities" section below).

Information submitted with the application should be sufficiently detailed to fully describe the proposed activity and its possible effects on the specified water body and its fish resources. The following types of information should accompany the application where applicable:

- name and location of the water body;
- type of project (e.g., bridge, culvert, utility line placement, erosion control, water withdrawal, gravel removal, placer mining, etc.);
- project plans and description including drawings, description of methods, and list of equipment (i.e. design blueprints or plan view drawings, survey data, description of water body at project site, description of planned work, erosion/sedimentation control methods, etc.);
- description of in-water use of wheeled or tracked vehicle (i.e. type and size of vehicle, surface bearing pressure, dates and frequency of use, etc.);
- description of proposed or anticipated stream diversions, channelization, or bank alterations including sequence of proposed work and any dewatering actions;
- description of any material removal from or material deposition into the water body including type and amount of material;
- description of proposed blasting or use of explosives including charge size, distance to water body and impact pressures;
- dates of the proposed work or use;
- other contractors or parties involved in the project; and
- proposed mitigation measures.

Division of Habitat personnel will review the application materials and, where appropriate, issue permit approval for plans and procedures that have minimal or no harmful effects, including cumulative effects, on anadromous fish or their habitats.

If the commissioner determines that the proposed use or activity may have an adverse impact on fish or fish habitat, applicants may be required to employ appropriate measures to mitigate the adverse impacts in order to obtain a permit. For example, the department may require the applicant to utilize methods of operation or construction sequencing of a project that minimize the effects on fish migration, spawning, or rearing, or restrict work in the impacted area to certain “seasonal windows” when fish are less likely to be adversely impacted. Compensatory mitigation shall be considered only if all other mitigation measures do not adequately mitigate such adverse impacts. In those instances where the adverse impact to fish or fish habitat is unavoidable, the department, in its discretion, may withhold permit authorization.

The mitigation measures may include one or more of the actions listed below:

1. Avoid the impact altogether by not taking a certain action or parts of an action.
2. Minimize the impact by limiting the degree or magnitude of the action and its implementation.
3. Rectify the impact by repairing, rehabilitating, or restoring the impacted environment.
4. Reduce or eliminate the impact over time by preservation and maintenance operations during the life of the proposed use or activity.
5. Compensate for the impact by replacing or providing substitute resources or environments.

## **PERMITS FOR UNSPECIFIED STREAMS**

In addition, a Fish Habitat Permit may be required under AS 16.05.841 for activities occurring in a water body or portions of a water body that are not specified in the Atlas and Catalog, but are frequented by anadromous or resident fish species. Specifically, a Fish Habitat Permit is required before a dam or other obstruction is built across a stream used by fish. Procedures for obtaining a Fish Habitat Permit under, AS 16.05.841 are the same as those outlined above for AS 16.05.871. The ADF&G recommends contacting the appropriate Division of Habitat office if there is any question about whether the project requires a Fish Habitat Permit.

## **OTHER PERMITTEE RESPONSIBILITIES**

A copy of the Fish Habitat Permit, including any permit amendments, must be retained on site during the permitted activity. The permittee is responsible for the actions of contractors, agents, or other persons who perform work to accomplish the approved project. For any activity that significantly deviates from the approved plan, the permittee shall notify the Division of Habitat and obtain written approval in the form of a permit amendment before beginning the activity. Any action that increases the project's overall scope or that negates, alters, or minimizes the intent or effectiveness of any stipulation contained in a permit will be deemed a significant deviation from the approved plan. The final determination as to the significance of any deviation and the need for a permit amendment is the responsibility of the Division of Habitat. Therefore, it is recommended the permittee consult the Division of Habitat immediately when a deviation from the approved plan is being considered.

For the purpose of inspecting or monitoring compliance with any condition of a permit, the permittee shall give an authorized representative of the state free and unobstructed access, at safe and reasonable times, to the permit site. The permittee shall furnish whatever assistance and information as the authorized representative reasonably requires for monitoring and inspection purposes.

In addition to the penalties provided by law, a permit may be terminated or revoked for failure to comply with its provisions or failure to comply with applicable statutes and regulations. The department reserves the right to require mitigation measures to correct disruption to fish and game created by the project and which was a direct result of the failure to comply with a permit or any applicable law.

The permittee shall indemnify, save harmless, and defend the department, its agents, and its employees from any and all claims, actions, or liabilities for injuries or damages sustained by any person or property arising directly or indirectly from permitted activities or the permittee performance under this permit. However, this provision has no effect if, and only if, the sole proximate cause of the injury is the department's negligence.

Depending on the types of activities or work proposed to occur in a particular water body, additional permits or authorizations may be needed from other state or federal agencies, local governments, or applicable land managers. The applicant is responsible for ensuring that all necessary permits are obtained prior to starting work. Other entities that may require a permit include but are not limited to the U.S. Army Corps of Engineers, U.S. Environmental Protection Agency, Alaska Department of Environmental Conservation, Alaska Department of Natural Resources, and private land owners.

## **CONTACTS**

Completed permit applications and requests for information or blank permit applications should be submitted to the appropriate Division of Habitat office for the area in which the project is located, as noted in Table 1 on the following page.

Table 1.–Division of Habitat area offices and contacts.

Division of Habitat Area Offices	Area of Responsibility
<p><b>Douglas Regional (I) Office</b>                      802 3<sup>rd</sup> Street                      Douglas, AK 99824                      465-4105 phone                      465-4759 fax                      Jackie Timothy, Regional Supervisor                      jackie.timothy@alaska.gov</p>	<p>Middle &amp; Northern Southeast - Petersburg, Wrangell, Kake, Angoon, Juneau, Douglas, Gustavus, Haines, Skagway, Hoonah, Sitka, Yakutat, Icy Bay                      Game Management Units (GMUs; designations are approximate) 1A (northern portion) 1B, 1C &amp; 1D; 3; 4; 5; 6A (east of Cape Suckling)</p>
<p><b>Anchorage Regional (II) Office</b>                      333 Raspberry Rd., Suite 2068                      Anchorage, AK 99518                      267-2261 phone                      267-2499 fax                      Ron Benkert, Regional Supervisor                      ron.benkert@alaska.gov</p>	<p>Municipality of Anchorage, Prince William Sound, Copper River Delta, Alaska Peninsula, Aleutian Islands, Southwest and Western Alaska, Yukon and Kuskokwim Delta, - Anchorage, Whittier, Valdez, Cordova, Kodiak, Dillingham, Bethel, Togiak, Unalaska                      GMUs: 6 (west of Cape Suckling); 8; 9; 10; 11 (south of Haley Cr.); 13D (south of Haley Cr.); 14C; 16B (south half); 17; 18; 19A &amp; 19B (west portions)</p>
<p><b>Fairbanks Regional Office (III)</b>                      1300 College Road                      Fairbanks, AK 99701-1551                      459-7289 phone                      459-7303 fax                      Audra Brase, Regional Supervisor                      audra.braser@alaska.gov</p>	<p>Interior and Northern Alaska; North Slope, Yukon River Basin upstream of Paimiut and Kuskokwim River Basin upstream of the Holitna River., Copper River basin north of the Chugach Mountains - Fairbanks, Delta Junction, Glennallen, Chitna, Nome, Kotzebue, Barrow                      GMUs: 11 (north of Haley Cr.); 12; east portions of 13A, 13B, &amp; 13D; 13C; 13E (Cantwell and upper Nenana River only); east portions of 19A &amp; 19B; 19C &amp; 19D; 20; 21; 22; 23; 24; 25; 26</p>
<p><b>Mat-Su Area (IV) Office</b>                      1800 Glenn Highway, Suite 12                      Palmer, AK 99645-6736                      861-3204 phone                      861-3232 fax                      Ron Benkert, Area Office Manager                      ron.benkert@alaska.gov</p>	<p>Matanuska/Susitna Basin, Talkeetna Mountains - Palmer, Wasilla, Big Lake, Talkeetna, Trapper Creek                      GMUs: west portion of 13A, 13B, &amp; 13D; 13E (except Cantwell and upper Nenana River); 14A &amp; 14B; 16A &amp; 16B (north half)</p>
<p><b>Soldotna (Kenai) Area Office (V)</b>                      514 Funny River Road                      Soldotna, AK 99669-8255                      714-2478 phone                      260-5992 fax                      Brian Blossom, Area Office Manager                      brian.blossom@alaska.gov</p>	<p>Kenai Peninsula - Kenai, Soldotna, Homer, Seldovia, Portage, Cooper Landing, Seward                      GMUs: 7; 15</p>
<p><b>Craig Area Office (VII)</b>                      P.O. Box 668                      Craig, AK 99921-0668                      826-2560 phone                      826-2562 fax                      Mark Minnillo, Area Office Manager                      mark.minnillo@alaska.gov</p>	<p>Southern Southeast - Prince of Wales, Dall, Long, Revillagigedo, and Gravina islands - Ketchikan, Craig, Klawock, Thorne Bay, Hyder, Hydaburg, Coffman Cove                      GMU: 1A (most); 2</p>

# ATLAS AND CATALOG USERS' GUIDE

## FORMAT

The Atlas and Catalog are divided into six volumes corresponding to Alaska's six fish and game resource management regions (Arctic, Interior, Western, Southwestern, Southcentral, Southeastern) established in 1982 by the Joint Boards of Fisheries and Game (see Figure 1). A figure on the front cover of each Catalog and Atlas shows the geographic area covered in that volume.

The Catalog is a numerical listing of the water bodies documented as being used by anadromous fish. Also listed are the U.S. Geological Survey (USGS) quadrangle (quad) map, latitude, longitude, anadromous fish documented in the water body and the Public Land Survey System (PLSS) description for the mouth and upper known extent of anadromous fish use for each specified water body.

The Atlas to the Catalog is a compilation of topographic maps that cartographically shows the location, name, and number of these specified anadromous fish-bearing water bodies, the anadromous fish species using these water bodies, and the fish life history phases for which the water bodies are used (to the extent known).

## LIMITATIONS

Location information (latitude/longitudes, PLSS descriptions) and graphic representations used in the Atlas and Catalog are primarily derived from USGS quad maps, from field observations, and in some cases from aerial photos. ADF&G use the most recent editions of these quad maps, when possible, to depict as accurately as possible the locations of water bodies found in the Atlas and Catalog. The intent is to avoid any confusion when referring to a specific water body. In some parts of Alaska, however, channel and coastline configurations have changed since the relevant USGS quad map was published, making it not entirely accurate for on-the-ground use. Locations listed in the catalog should be compared to the water body locations depicted on Atlas maps, not to field-surveyed or photo-extracted locations.

In some instances, polygons are used to specify areas containing a number of water bodies supporting anadromous fish that are impossible to depict legibly and accurately on 1:63,360-scale maps. Generally used by juvenile anadromous fish for rearing, water bodies in these polygons are highly productive and are considered important for anadromous fishes.

Fisheries surveys are important tools protecting anadromous fish habitat, and for managing sport, personal use, subsistence and commercial fisheries. Data are collected by various methods including aircraft, boat, and foot. Due to timing, water clarity, temperature, survey method or other factors, a survey for a particular species may fail to gather complete life-phase information, or observe juvenile fish, non-targeted anadromous fish species, or the actual upper limit of anadromous fish use. Therefore, the upper points of stream reaches listed in the Catalog and shown in the Atlas usually reflect the extent of fish surveys or known anadromous fish use in a particular water body rather than the *actual* limits of anadromous fish occurrence or of habitat use.

In addition, only a limited number of the water bodies in Alaska have actually been surveyed. Virtually all-coastal water bodies in the state provide important habitat for anadromous fish, as do many unsurveyed tributaries to known anadromous fish-bearing water bodies. Anadromous fish often rear in small tributaries,

flood channels, intermittent streams, and beaver ponds. Due to the remote location, small size, or ephemeral nature of these systems, most have not been surveyed and are not included in the Catalog or Atlas.



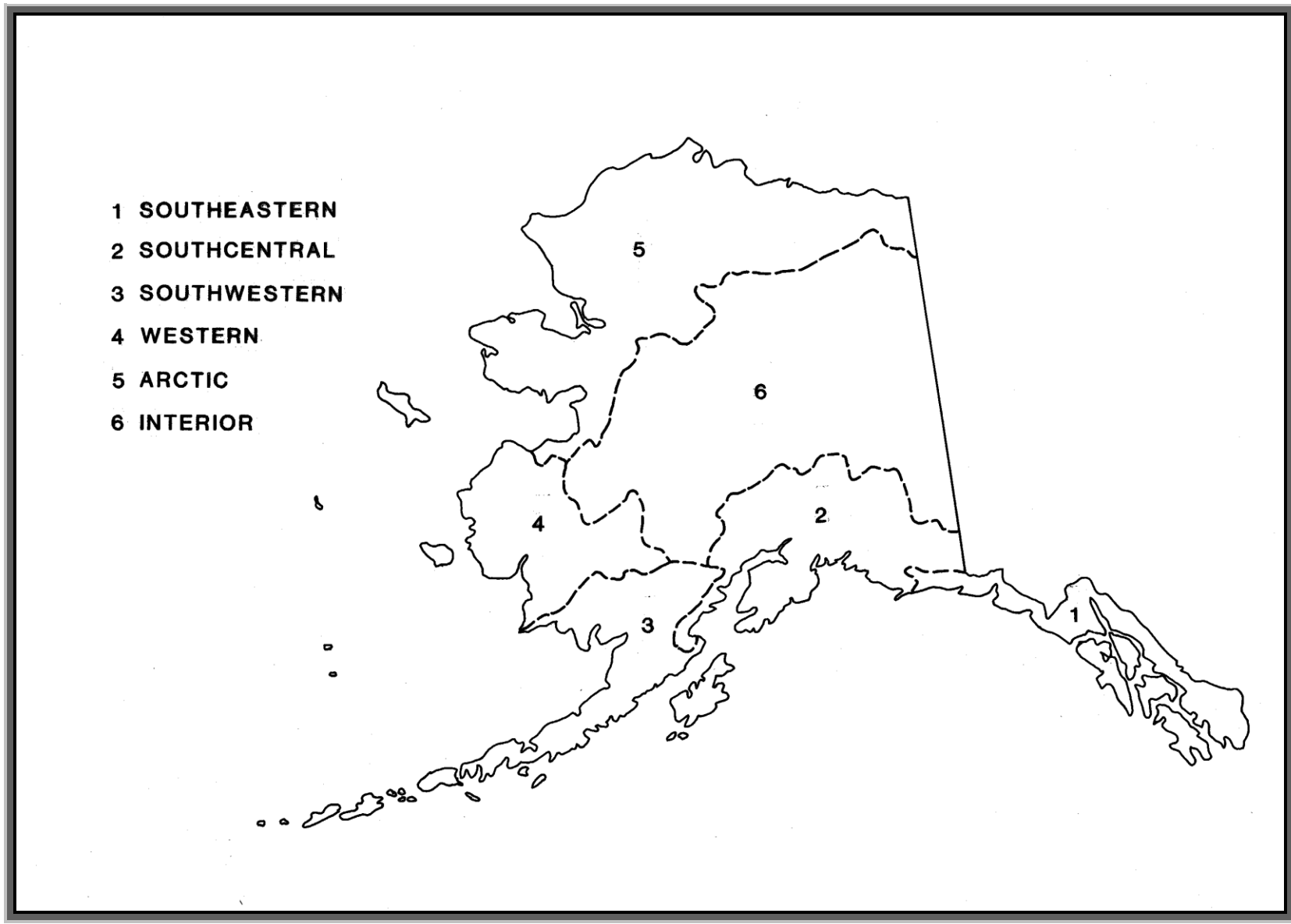


Figure 1.—Atlas and Catalog Regional Boundaries



## INTERPRETATION OF THE ATLAS

Alaska is depicted by 153 1:250,000-scale USGS quadrangles (see Figure 2). Most quadrangles of this scale are further divided into 1:63,360-scale inch-to-the-mile maps (*also* known as quadrangles). The Atlas contains the 1:250,000-scale quadrangles to help users locate anadromous water body information on the more detailed 1:63,360-scale map(s), if any exist for an area. Where inch-to-the-mile USGS maps do not yet exist (e.g., in parts of the Interior, Arctic, Western, and Southwest regions), specified water bodies are drawn at 1:63,360-scale (inch-to-the-mile) using the 1:250,000-scale quadrangles as the base maps.

### Numbering of Specified Water Bodies

Note: Examples given below refer to Figure 3.

All streams, rivers, and lakes specified in the Atlas and Catalog have a unique identifying number. The first six elements consist of a three-digit number and a two-digit number, separated by a hyphen. By convention, this number set is derived from the 1982 ADF&G statistical fishing district number which identifies the body of salt water to which the system drains. In order to maintain a unique number for each specified water body through time the numbering system in the Atlas and Catalog remains based on the original 1982 statistical area boundaries, although fish district numbers change periodically.

Rivers or streams which flow directly into salt water are identified by a five-digit suffix added to the fishing district number. For each main channel river or stream, this suffix begins with the number 1. For example, Big River (at the top of Figure 3) is “101-52-10100” (where “101-52” identifies the statistical fishing district and “10100” is a main channel water body in that district).

A stream branching from a main channel water body (tributary) carries the same base number (e.g., 101-52-10100) plus a four-digit number indicating that specific tributary. By convention, the last digit of a number sequence used to identify tributary streams will be even if the tributary branches to the right (heading upstream) and odd if it branches to the left. In the example, provided, “2021” denotes the tributary that branches to the left (heading upstream) on Big River, making the entire number for this tributary stream 101-52-10100-2021. Succeeding tributary streams are numbered in the same way by adding a four-digit number for each branch. The first digit for each branch sequence always indicates the progression of tributary stream numbering from the main channel.

Because of limited space on maps, often only the number sequence of a specific tributary appears next to that tributary; however, the entire number sequence down to the statistical fishing district number can be determined by following the water body downstream. The Catalog lists the entire water body number.

The number assigned to a lake begins with the number of the stream that drains from it, plus a four-digit number beginning with a zero. In Figure 3, a lake occurs along a tributary stream in the Blue Creek drainage. Therefore, the unique identification number first designates the tributary stream number (101-53-10100-2010-3005), followed by the four-digit lake identifier (0010), resulting in the full designation (101-53-10010-2010-3005-0010).

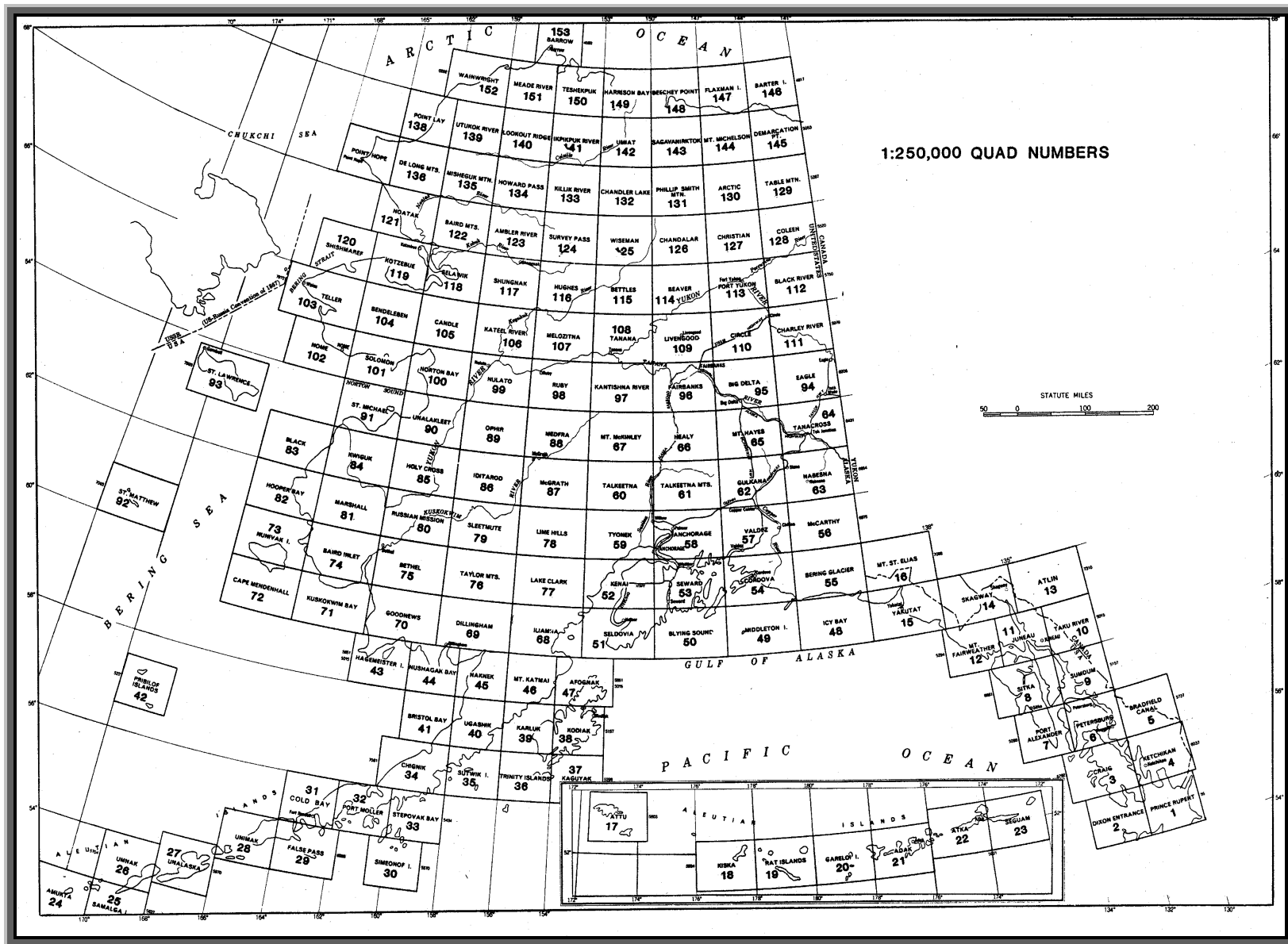


Figure 2.-1:250,000-scale quad names and numbers.

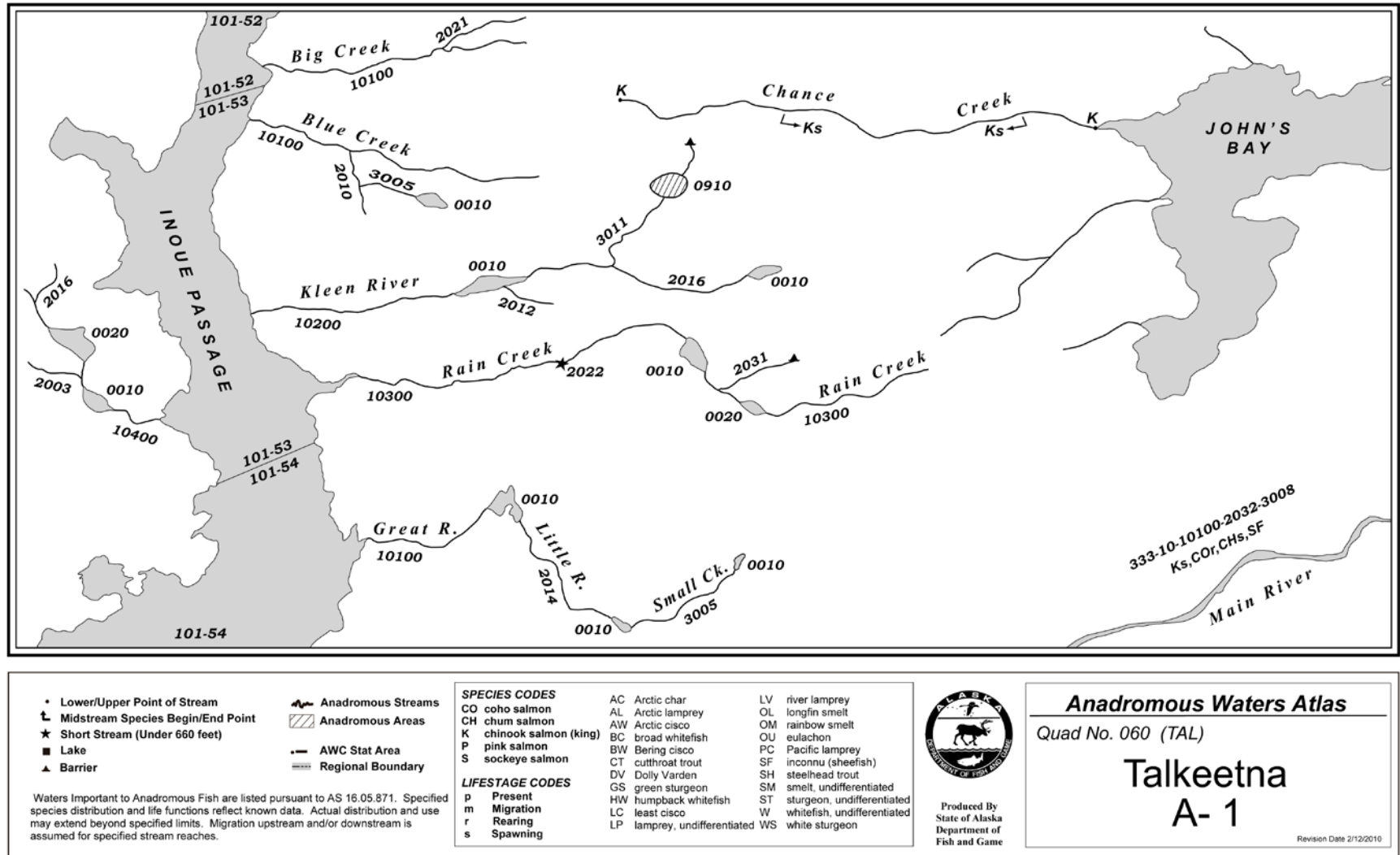


Figure 3.—Examples of Atlas stream numbering.

Used only in special cases, polygons will be numbered, whenever possible, with the stream number on which the polygon is located. This number is then followed by a four-digit number sequence beginning with 09 to designate the polygon. In the example, a polygon adjoins a tributary to the Kleen River. The polygon's unique identification number would be 101-53-10200-2016-3011-0910, the stream number (101-53-10200-2016-3011) plus the polygon designator "0910."

Figure 3 shows four watersheds having multiple lakes and flowing to Inoue Passage. Each illustrates a different aspect of the water body numbering system.

1. The main channel is named "Kleen River," but the named river does not continue above the first lake. Kleen River is numbered 101-53-10200, (101-53 for statistical fishing district "101-53" followed by the main channel river). A lake identifier "0010" is then added to denote the first lake upstream of Kleen River. All tributaries flowing into a lake retain the base number of the lake's outlet stream but add a *next*-higher-tributary stream identifier. The tributary to the first lake above Kleen River is therefore numbered 101-53-10200-2012. A headwater lake that drains into a tributary reflects that sequence in its last two suffixes: 101-53-10200-2016-0010 with -2016 identifying the tributary stream and -0010 designating the lake. Any streams flowing into this lake would be tributary streams and numbered accordingly.
2. A multi-lake example, Rain Creek passes through a series of lakes. Each lake is assigned the main channel number 101-53-10300, followed by a sequential and unique lake number, 0010 for the first lake, and 0020 for the second. Tributaries to either Rain Creek or the lakes (none shown) would bear a tributary stream number after the base number.
3. The same numbering conventions apply to a system with unnamed streams (see left side of Inoue Passage). Each lake is numbered from the main channel, with an added lake number (101-53-10400-0010, for the first lake, and 101-53-10400-0020 for the second lake).
4. In the final example, Great River, Little River, and Small Creek are tributary streams. Each named stream is separated by a lake, to which it is a tributary. The lake above each tributary has the same number as its outlet stream but with an added lake identifier. The first lake (above stream Great River) is 101-54-10100-0010; the second lake (above the next tributary named Little River) is 101-54-10100-2014-0010; and the third lake (above the next tributary named Small Creek) is 101-54-10100-2014-3005-0010. Alone, the lake identifiers for these three lakes appear to be the same; however, when combined with the outlet stream number, a unique number for each stream is formed.

## Symbols

The alphanumeric map number in the lower left corner of the maps identifies the 1:63,360-scale quadrangle of the 1:250,000-scale quadrangle (Numbers for the 1:250,000-scale quadrangles are identified on Figure 3). The legend beneath each map lists letter symbols for each fish species and life activity. Some maps also include the symbol (□) to depict streams for which the length of documented fish habitat is too short (less than 660 feet) to accurately map at the 1:63,360-scale. In most cases, barriers to fish passage or limits of fish survey efforts account for the short terminus. Locations where barriers are known to exist are denoted by the (▲) symbol.

Arrows on the maps delineate the distribution of fish in a water body, where known. A single arrow drawn at the mouth of a stream or stream reach shows which fish species migrate upstream. Downstream-pointing arrows farther upstream indicate the highest point at which a fish species is currently known to occur (see symbols for king salmon spawning on Chance Creek, Figure 3).

The anadromous waters number and species string is used to indicate the range of anadromous fish species that continues onto adjacent Atlas maps.

## INTERPRETATION OF THE CATALOG

### Water Bodies by Number

Each water body in the *Catalog of Waters Important for Spawning, Rearing or Migration of Anadromous Fishes* is listed on two lines. The first line contains the water body number, information about the coordinates and PLSS location of the mouth of the water body, and the known anadromous fish species and life stages present at the mouth of water body. The second line lists the water body name (if known) and location information for the upper point, and the known anadromous fish species and life stages present at the upper point. Column headings occur at the top of each page. For example, Grant Creek would be listed as follows:

<b>WATER BODY NUMBER / NAME</b>	<b>MAP SHEET</b>	<b>LAT. (NAD 83)</b>	<b>LONG. (NAD 83)</b>	<b>PLSS</b>	<b>SPECIES</b>
101-75-10100	Bradfield Canal A-4	56.03889 N	131.21270 W	C 67S 92E 29	Kp,COp,Ps,CHs,SHp
Grant Creek	Bradfield Canal A-5	56.10856 N	131.34453 W	C 66S 91E 33	Ks,COs,Ps,CHs

In this example, the first line lists:

1. the water body number (101-75-10100);
2. the USGS map quadrangle containing the mouth of the water body (Bradfield Canal A-4);
3. the latitude-longitude of the mouth of the water body in decimal degrees (56.03889 latitude North; 131.21270 West longitude, NAD 1983 datum);
4. the PLSS description of the water body mouth, given by meridian (*Copper River*), township (67 South), range (92 East), and section (29); and
5. the species string for the species and life stages present or entering at the mouth.

The second line lists:

1. the water body name, if known (Grant Creek);
2. the USGS map quadrangle containing the water body's upper point, if different from the quadrangle containing the mouth (Bradfield Canal A-5);
3. the latitude-longitude of the upper point in decimal degrees (NAD 1983 datum);
4. the PLSS description of the upper point; and
5. the species string for the species and life stages present or at the upper extent of the water body.

For purposes of data presentation in the catalog, lakes and polygons do not have mouths or upper points. Instead, the location information contained in the first line reflects a point near the middle of the lake or polygon on the cited quadrangle map. Applicable statutes and regulations still apply to the entire extent of all AWC listed water bodies that span one or more ITM quadrangles even if these water bodies are located on a quad or quads not listed in the AWC catalog for those water bodies. If

any portion of a lake occurs on several quadrangle maps, only one quad will appear in the first line. The lake or polygon name will appear on the second line if known.

### Annotation Codes

Species, life stage, and meridian codes as presented in the Atlas and Catalog are described below.

Table 2.–List of Annotation Codes.

<u>SPECIES CODES</u>	<u>LIFE STAGE CODES</u>	<u>MERIDIAN CODES</u>
AC = Arctic Char	m = migration	C = Copper River Meridian
AW = Arctic Cisco	p = present	F = Fairbanks Meridian
AL = Arctic Lamprey	r = rearing	K= Kateel River Meridian
BW = Bering Cisco	s = spawning	S = Seward Meridian
BC = Broad Whitefish		U = Umiat Meridian
K = Chinook Salmon		
CH = Chum Salmon		
CO = Coho Salmon		
CT = Cutthroat Trout		
DV = Dolly Varden		
OU = Eulachon		
GS = Green sturgeon		
HW = Humpback Whitefish		
SF = Inconnu/Sheefish		
LP = Lamprey, undifferentiated		
LC = Least Cisco		
OL = Longfin Smelt		
PC = Pacific Lamprey		
P = Pink Salmon		
OM = Rainbow Smelt		
LV = River Lamprey		
SM = Smelts, undifferentiated		
S = Sockeye Salmon		
SH = Steelhead Trout		
ST = Sturgeon, undifferentiated		
W = Whitefishes, undifferentiated		
WS = White sturgeon		

## **Water Bodies by Name**

To reference anadromous water bodies by name, use the alphabetical listing of known named water bodies in the second part of the catalog. Local names are denoted by an \* that appears in the front of the name and appears first in the alphabetical listing.

## **SOURCES**

Sources of information for the 1982 revision of the *Atlas and Catalog of Waters Important for Spawning, Rearing or Migration of Anadromous Fishes* were the following:

ADF&G "Alaska's Fisheries Atlas" (1978);

ADF&G field notes from area and regional offices and various;

ADF&G individual reports;

U.S. Forest Service;

U.S. Fish and Wildlife Service;

Revised Anadromous Fish Stream Catalog of Southeastern Alaska (1977) by John Edgington, Robert Larson, Jim Eastwood and Paul Novak;

Bureau of Land Management survey notes; and

Index to North Slope Stream and Lake Surveys (1982) by Terry Bendock and John Burr.

Since the 1982 revision, the Atlas and Catalog have been revised periodically with information on anadromous water bodies being provided by various state and federal agencies, private companies, and individuals.

## **UPDATE PROCEDURES**

Procedures are in place that provide for regular updating of the Atlas and Catalog. Water bodies, or particular stream reaches, can be added or deleted and the upper range of anadromous water bodies changed as more current surveys document the presence or absence of anadromous fish. Anyone can submit a proposal for additions or changes to the Atlas and Catalog. However, proposals from other than ADF&G staff may be subject to field verification prior to approval by ADF&G.

Proposals for revisions to the Atlas and Catalog should be submitted to the Anchorage ADF&G, Division of Sport Fish. The proposed revision must include a nomination form, available through Division of Sport Fish regional offices, which lists the name and location of the water body, the fish species observed using the water body, the date fish were observed; the life stages (migration, spawning, or rearing) for which the water body is being used, if known; and any other clarifying information. The person submitting the proposed revision must sign the nomination form.

The location of the water body and the upper known extent of anadromous fish use should be marked on a 1:63,360-scale USGS map or better. Field sketches or aerial photography are also helpful.

It is anticipated that the Atlas and Catalog will be revised approximately every 12 months.

## **ACKNOWLEDGMENTS**

The production of the Anadromous Waters Regional Catalogs and companion Atlas maps was facilitated with the assistance of a number of personnel. Thalassa Smith and Jason Graham were responsible for data entry of nomination information into regional geodatabases, which were used to create water body listings tables and Atlas maps. Ryan Snow and Philip Repetto provided database-programming support used to create Catalog stream listings and Kyra Sherwood aided with text formatting of the regional Catalogs. Updates to the Catalog and Atlas were made possible by ADF&G area and field office staff as well as federal, state, and local resource agency personnel, past and present that conducted the fieldwork necessary to generate nominations. Development and publication of this manuscript was financed by the Federal Aid in Sport Fish Restoration Act (16 U.S.C. 777-777K) under Grant No. AK F-10-32, Study Number H-09; produced jointly with Alaska Department of Fish and Game, Division of Habitat.



## DEFINITIONS

1. **“Area Office”** means the local area office of the Alaska Department of Fish and Game, Division of Habitat. (Refer to the Contacts section of the introduction for office locations)
2. **“Anadromous Fish”** means a fish or fish species that spends portions of its life cycle in both fresh and salt waters, entering fresh water from the sea to spawn and includes the anadromous forms of pacific trout and salmon of the genus *Oncorhynchus* (rainbow and cutthroat trout and chinook, coho, sockeye, chum and pink salmon), Arctic char, Dolly Varden, sheefish, smelts, lamprey, whitefish, and sturgeon.
3. **“Atlas”** means *An Atlas to the Catalog of Waters Important for Spawning, Rearing or Migration of Anadromous Fishes*.
4. **“Backwaters”** means a portion of the water body formed by an eddy along channel margins downstream from obstructions such as bars, root wads, or boulders, or as the result of back-flooding upstream from an obstruction sometimes separated from the channel by sand or gravel bars.
5. **“Banks”** means the portion of the stream channel cross section that restricts the lateral movement of water at normal bank-full levels often exhibiting a distinct break in slope from the stream bottom.
6. **“Bed”** means the substrate, bounded by the stream banks, over or through which the water column flows.
7. **“Braided channels”** means the intertwined branches or secondary channels of a river or stream and characterized by the separation and rejoining of two or more channels separated by bars or islands.
8. **“Catalog”** means the *Catalog of Waters Important for Spawning, Rearing or Migration of Anadromous Fishes*.
9. **“Distributary”** means a stream that flows away from, and does not rejoin, the main channel, and which usually flows to a sea, lake, stream, or other body of water.
10. **“Estuary”** means a semi-enclosed coastal body of water with a free connection to the sea and in which seawater is measurably diluted with freshwater derived from land drainage.
11. **“Fish”** means any species of aquatic finfish, invertebrate, or amphibian, in any stage of its life cycle, found in or introduced into the state, and includes any part of such aquatic finfish, invertebrate, or amphibian;
12. **“Fish Habitat”** means any area on which fish depend, directly or indirectly, during any stage of their life cycle, including but not limited to areas of spawning, rearing, food supply, overwintering, or migration.
13. **“Lake”** means an inland water body, permanent or seasonal, occupying a basin or hollow in the earth's surface, which may or may not have a current or single direction of flow.
14. **“Mean high water”** means a tidal datum used in referring to tidelands or the tidally affected portion of the stream, that is equal to the average of all high tides over a 19-year Metonic cycle, as established by the National Ocean Service of the National Oceanic and Atmospheric Administration.

15. **“Mean lower low water”** means a tidal datum used in referring to tidelands or the tidally affected portion of the stream, that is equal to the average of the lower of the two low tides of each day over a 19-year Metonic cycle, as established by the National Ocean Service of the National Oceanic and Atmospheric Administration.
16. **“Migration”** means the predictable, purposeful, or seasonal movement of fish, unrestricted by other than natural influences.
17. **“Mitigation”** means measures which must be undertaken by an applicant to avoid, minimize, rectify, reduce, or compensate for potential adverse impacts to fish or fish habitat resulting from a proposed use or activity
18. **“Mouth”** means a line drawn between the seaward extremities of the exposed tideland banks of any stream channel(s) at mean lower low water; a stream or river may have more than one mouth by virtue of having more than one channel that empties into a receiving body of water.
19. **“Permit”** means the written approval by the commissioner of ADF&G or the commissioner’s authorized representative, in the form of a Fish Habitat Permit issued through an area office of the ADF&G, Division of Habitat, based on plans and specifications as required by either AS 16.05.841 or AS 16.05.871.
20. **“Pollute”** means altering the physical, chemical or biological properties of a stream, river, or lake to the extent that the water fails to meet the Alaska Water Quality Standards for the “Growth and Propagation of Fish, Shellfish, Other Aquatic Life, and Wildlife” set forth in 18 AAC 70.010 - .990.
21. **“Polygon”** means a geographic area of numerous water bodies or wetland areas that cannot be accurately mapped at the 1:63,360-scale and which are important for the spawning rearing or migration of anadromous fish. These polygons are listed in the Catalog with single point identifiers and delineated on the Atlas maps by a dashed line boundary. All waters within these polygons are considered specified anadromous fish bearing water bodies.
22. **“Portion of the bed(s) and banks, up to the ordinary high water mark (OHW)”** means (A) in the non-tidal portion of a river, lake, or stream: the portion of the bed(s) and banks up to which the presence and action of the non-tidal water is so common and usual, and so long continued in all ordinary years, as to leave a natural line or "mark" impressed on the bank or shore as indicated by erosion, shelving, changes in soil characteristics, destruction of terrestrial vegetation, or other distinctive physical characteristics; (B) in a braided river, lake, or stream: the area delimited by the natural line or "mark," as defined in Part A above, impressed on the bank or shore of the outside margin of the most distant channels; or (C) in the tidally influenced portion of a river, lake, or stream: the portion of the bed(s) and banks below the (1) OHW as described in A or B above, or (2) mean high water elevation; whichever is higher at the project site.
23. **“Present”** means documented occurrence of anadromous fish in specified water body through direct observation or due to extrapolation downstream from observation and documentation of spawning or rearing anadromous fish in a specified water body or water bodies located upstream.

24. **“Public Land Survey System (PLSS)”** is a standardized way of subdividing and describing land in the United States and is typically described using meridian, township, range, and section (**MTRS**). All lands in the public domain are subject to subdivision by this rectangular system of surveys which is regulated by the Department of Interior, Bureau of Land Management.
25. **“Rearing”** means the developmental life phase of a fish from fertilization of eggs to adult.
26. **“River”** means a stream of fairly large size flowing in a definite course or channel, or a series of diverging and converging channels.
27. **“Slough”** means (A) a low, swampy ground or overflow channels where water flows sluggishly for considerable distances; (B) a side channel slough formed by channelization; (C) a sluggish channel of water, such as a side channel of a stream, in which water flows slowly through low, swampy ground, or a section of an abandoned stream channel containing water most or all of the year, but with flow only at high water, and occurring in a flood plain or delta; (D) a marsh tract lying in a shallow, undrained depression on a piece of dry ground; (E) term used for a creek or sluggish body of water in a bottomland.
28. **“Spawning”** means the deposition or fertilization of fish eggs, including preparation for deposition or fertilization.
29. **“Specified upper limit”** means the documented upstream limit of anadromous fish use as depicted in *An Atlas to the Catalog of Waters Important for Spawning, Rearing or Migration of Anadromous Fishes* or listed in the *Catalog of Waters Important for Spawning, Rearing or Migration of Anadromous Fishes*.
30. **“Specified Water Body”** means a river, stream, or lake, in its liquid or frozen state, its braided channels, distributaries, sloughs, backwaters, and estuaries, including the portion of the bed(s) and banks up to the ordinary high water mark, from its mouth to its specified upper limit as depicted in *An Atlas to the Catalog of Waters Important for Spawning, Rearing or Migration of Anadromous Fishes* or listed in the *Catalog of Waters Important for Spawning, Rearing or Migration of Anadromous Fishes*.
31. **“Stream”** means a natural or artificial watercourse containing flowing water at least part of the year including a river, creek or tributary.

<i><b>WATER BODY NUMBER / NAME</b></i>	<i><b>MAP SHEET</b></i>	<i><b>LAT.</b></i>	<i><b>LONG.</b></i>	<i><b>PLSS</b></i>	<i><b>SPECIES</b></i>
330-00-10010 Firth River	TABLE MTN C-1 TABLE MTN C-1	68.64397 N 68.57513 N	141.00468 W 141.28206 W	U009S047E24 U010S046E14	DVs DVs
330-00-10085	DEMARCATIION POINT D-2 DEMARCATIION POINT C-2	69.77521 N 69.63622 N	141.70363 W 141.89239 W	U005N042E20 U003N042E07	CHp,DVp CHp,DVp
330-00-10110 Kongakut River	DEMARCATIION POINT D-2 TABLE MTN D-4	69.80972 N 68.91531 N	141.89084 W 143.09410 W	U005N041E09 U006S038E16	CHp,DVp DVp
330-00-10110-2087 Pagilak River	DEMARCATIION POINT B-1 DEMARCATIION POINT B-1	69.37466 N 69.32750 N	141.55492 W 141.36386 W	U001S044E08 U001S044E25	DVp DVp
330-00-10130 Egaksrak River	DEMARCATIION POINT D-2 DEMARCATIION POINT B-3	69.83151 N 69.31276 N	142.04306 W 142.35836 W	U006N040E36 U001S040E36	DVp DVp
330-00-10130-2035 Ekaluakat River	DEMARCATIION POINT D-2 DEMARCATIION POINT C-3	69.75367 N 69.56837 N	142.10061 W 142.31291 W	U005N040E27 U003N040E33	DVp DVp
330-00-10130-2035-3027 Matsutnak River	DEMARCATIION POINT C-2 DEMARCATIION POINT C-2	69.73845 N 69.69667 N	142.08599 W 142.03600 W	U005N040E35 U004N041E15	DVp DVp
330-00-10130-2035-3027-4020 Siksikpalak River	DEMARCATIION POINT C-2 DEMARCATIION POINT C-2	69.69667 N 69.64349 N	142.03600 W 142.13081 W	U004N041E15 U003N041E05	DVp DVp
330-00-10140 Aichilik River	DEMARCATIION POINT D-2 DEMARCATIION POINT B-4	69.84956 N 69.35728 N	142.16378 W 143.05688 W	U006N040E28 U001S037E13	DVp DVp
330-00-10140-2006	DEMARCATIION POINT D-2 DEMARCATIION POINT D-3	69.84531 N 69.84273 N	142.16693 W 142.20309 W	U006N040E28 U006N040E29	DVr DVr
330-00-10150 Kogotpak River	DEMARCATIION POINT D-3 DEMARCATIION POINT D-3	69.86324 N 69.75780 N	142.26222 W 142.62021 W	U006N040E19 U005N038E27	DVp DVp
330-00-10150-2004	DEMARCATIION POINT D-3 DEMARCATIION POINT D-3	69.86250 N 69.86595 N	142.26775 W 142.33067 W	U006N039E24 U006N039E23	DVr DVr
330-00-10153 Angun River	DEMARCATIION POINT D-3 DEMARCATIION POINT D-3	69.93209 N 69.85604 N	142.42124 W 142.62363 W	U007N039E28 U006N038E22	DVr DVr
330-00-10155 Sikrelurak River	DEMARCATIION POINT D-3 DEMARCATIION POINT D-3	69.93591 N 69.84685 N	142.44573 W 142.71530 W	U007N039E29 U006N038E29	DVr DVr
330-00-10156 Siksik River	DEMARCATIION POINT D-3 DEMARCATIION POINT D-3	69.95034 N 69.91402 N	142.49559 W 142.64372 W	U007N039E19 U007N038E33	DVr DVr
330-00-10158 Kimikpaurak River	DEMARCATIION POINT D-3 DEMARCATIION POINT D-3	69.96003 N 69.94024 N	142.57990 W 142.71105 W	U007N038E14 U007N038E20	DVr DVr
330-00-10168 Jago River	BARTER ISLAND A-4 DEMARCATIION POINT C-5	70.09986 N 69.67158 N	143.30645 W 143.61490 W	U009N035E29 U004N035E30	DVp DVp

<i><b>WATER BODY NUMBER / NAME</b></i>	<i><b>MAP SHEET</b></i>	<i><b>LAT.</b></i>	<i><b>LONG.</b></i>	<i><b>PLSS</b></i>	<i><b>SPECIES</b></i>
330-00-10173	BARTER ISLAND A-5 BARTER ISLAND A-5	70.07166 N 70.03482 N	143.67783 W 143.69089 W	U008N034E04 U008N034E20	DVr DVr
330-00-10173-2020	BARTER ISLAND A-5 BARTER ISLAND A-5	70.03482 N 70.01417 N	143.69089 W 143.69971 W	U008N034E20 U008N034E29	DVr DVr
330-00-10180 Okpilak River	BARTER ISLAND A-5 DEMARCATIION POINT C-5	70.07907 N 69.55809 N	143.99539 W 143.98725 W	U008N033E06 U002N033E03	DVp DVp
330-00-10180-2066 Akutoktak River	DEMARCATIION POINT D-5 DEMARCATIION POINT C-5	69.83364 N 69.70940 N	143.76364 W 143.96649 W	U006N033E36 U004N033E11	DVr DVr
330-00-10181 Hulahula River	FLAXMAN ISLAND A-1 MT MICHELSON A-1	70.06151 N 69.17393 N	144.06740 W 144.59221 W	U008N032E11 U003S031E22	DVp DVp
330-00-10183 Nataroarok Creek	FLAXMAN ISLAND A-1 MT MICHELSON D-1	70.03546 N 69.90761 N	144.18710 W 144.21670 W	U008N032E20 U006N032E05	DVr DVr
330-00-10190 Carter Creek	MT MICHELSON D-2 MT MICHELSON D-1	69.96742 N 69.83309 N	144.70579 W 144.58746 W	U007N030E17 U006N030E35	DVr DVr
330-00-10192 Marsh Creek	MT MICHELSON D-2 MT MICHELSON D-2	69.97894 N 69.96212 N	144.79114 W 144.81333 W	U007N029E12 U007N029E14	DVr DVr
330-00-10193	MT MICHELSON D-2 MT MICHELSON D-2	69.96282 N 69.90948 N	144.94290 W 144.94941 W	U007N029E17 U006N029E05	DVr DVr
330-00-10196 Katakturik River	MT MICHELSON D-2 MT MICHELSON D-3	69.97509 N 69.76248 N	144.99675 W 145.33026 W	U007N029E07 U005N027E26	DVp DVp
330-00-10196-2023	MT MICHELSON D-2 MT MICHELSON D-3	69.88099 N 69.81978 N	145.17198 W 145.26114 W	U006N028E16 U005N028E06	DVp DVp
330-00-10196-2057 Nularvik River	MT MICHELSON D-3 MT MICHELSON C-3	69.76248 N 69.73748 N	145.33026 W 145.24901 W	U005N027E26 U004N028E03	DVp DVp
330-00-10210 Canning River	FLAXMAN ISLAND A-3 ARCTIC D-2	70.07591 N 68.99973 N	145.50537 W 145.17503 W	U008N027E06 U005S029E23	CHp,Pp,DVp,Wp DVp
330-00-10210-2015 Tamayariak River	FLAXMAN ISLAND A-3 MT MICHELSON D-3	70.05430 N 69.78133 N	145.57362 W 145.64299 W	U008N026E14 U005N026E16	DVr DVr
330-00-10210-2015-3026	MT MICHELSON D-3 MT MICHELSON D-3	69.98805 N 69.97951 N	145.74747 W 145.79586 W	U007N026E06 U007N025E12	DVr DVr
330-00-10210-2015-3026-4011	MT MICHELSON D-3 MT MICHELSON D-3	69.98121 N 69.93842 N	145.78505 W 145.76040 W	U007N025E12 U007N026E30	DVr DVr
330-00-10210-2015-3026-4011-5017	MT MICHELSON D-3 MT MICHELSON D-3	69.94851 N 69.93273 N	145.76383 W 145.73034 W	U007N025E24 U007N026E30	DVr DVr

<i><b>WATER BODY NUMBER / NAME</b></i>	<i><b>MAP SHEET</b></i>	<i><b>LAT.</b></i>	<i><b>LONG.</b></i>	<i><b>PLSS</b></i>	<i><b>SPECIES</b></i>
330-00-10210-2015-3081	MT MICHELSON D-3 MT MICHELSON D-3	69.78133 N 69.76409 N	145.64299 W 145.64013 W	U005N026E16 U005N026E28	DVr DVr
330-00-10210-2550 Marsh Fork Canning River	MT MICHELSON A-4 ARCTIC C-5	69.21151 N 68.66692 N	145.85630 W 146.50742 W	U003S026E04 U009S024E16	DVs DVp
330-00-10210-2600	ARCTIC D-3 ARCTIC D-3	68.98167 N 68.78523 N	145.65516 W 145.60327 W	U005S027E26 U008S027E01	DVp DVp
330-00-10220 West Canning River	FLAXMAN ISLAND A-4 FLAXMAN ISLAND A-4	70.14424 N 70.00362 N	145.91871 W 146.21281 W	U009N024E12 U008N024E32	Pp,DVp,Wp Pp,DVp,Wp
330-00-10230 Staines River	FLAXMAN ISLAND A-4 MT MICHELSON D-4	70.13412 N 69.94088 N	146.00384 W 146.32148 W	U009N024E15 U007N023E23	Pp,DVp,Wp Pp,DVp,Wp
330-00-10234	FLAXMAN ISLAND A-4 FLAXMAN ISLAND A-4	70.14436 N 70.14005 N	146.11024 W 146.12013 W	U009N024E08 U009N024E17	DVr DVr
330-00-10238	FLAXMAN ISLAND A-4 FLAXMAN ISLAND A-4	70.16281 N 70.15262 N	146.24878 W 146.25008 W	U009N023E02 U009N023E10	DVr DVr
330-00-10246	FLAXMAN ISLAND A-4 FLAXMAN ISLAND A-4	70.17438 N 70.17158 N	146.34525 W 146.33859 W	U010N023E32 U010N023E32	DVr DVr
330-00-10280	FLAXMAN ISLAND A-5 FLAXMAN ISLAND A-5	70.16648 N 70.15071 N	146.76406 W 146.75763 W	U009N021E03 U009N021E11	DVr DVr
330-00-10290 East Badami Creek	FLAXMAN ISLAND A-5 FLAXMAN ISLAND A-5	70.15057 N 70.12952 N	146.99452 W 146.99335 W	U009N020E11 U009N020E14	DVr DVr
330-00-10290-0020	BEECHEY POINT A-1	70.12995 N	147.00661 W	U009N020E14	DVr
330-00-10300	BEECHEY POINT A-1 BEECHEY POINT A-1	70.15863 N 70.14271 N	147.18194 W 147.20690 W	U009N019E01 U009N019E12	DVr DVr
330-00-10310 Shaviovik River	BEECHEY POINT A-1 SAGAVANIRKTOK D-2	70.19719 N 69.76974 N	147.33715 W 147.76655 W	U010N019E28 U005N017E24	Ps,DVp DVp
330-00-10310-2006	BEECHEY POINT A-1 BEECHEY POINT A-1	70.17606 N 70.14144 N	147.31113 W 147.35610 W	U010N019E33 U009N019E17	DVr DVr
330-00-10310-2041 Kavik River	BEECHEY POINT A-1 MT MICHELSON C-5	70.04579 N 69.57445 N	147.33366 W 146.70589 W	U008N019E14 U003N022E34	Ps,DVp DVp
330-00-10320 Kadleroshilik River	BEECHEY POINT A-2 BEECHEY POINT A-2	70.20618 N 70.17445 N	147.62427 W 147.65031 W	U010N018E20 U010N018E31	DVr DVr
330-00-10330 East Sagavanirktok Creek	BEECHEY POINT A-2 BEECHEY POINT A-2	70.22365 N 70.19536 N	147.78490 W 147.88068 W	U010N017E15 U010N017E29	DVr DVr

<i><b>WATER BODY NUMBER / NAME</b></i>	<i><b>MAP SHEET</b></i>	<i><b>LAT.</b></i>	<i><b>LONG.</b></i>	<i><b>PLSS</b></i>	<i><b>SPECIES</b></i>
330-00-10360 Sagavanirktok River	BEECHEY POINT B-2 PHILIP SMITH MTS B-4	70.29836 N 68.39572 N	147.82580 W 148.95309 W	U011N017E21 U012S014E19	CHp,Ps,BCp,DVr,LCp,Wp DVsr
330-00-10360-2251 Ivishak River	SAGAVANIRKTOK B-3 ARCTIC C-5	69.49841 N 68.72888 N	148.49014 W 146.86555 W	U002N015E29 U008S022E22	CHp,DVp DVp
330-00-10360-2251-3031 Echooka River	SAGAVANIRKTOK B-3 MT MICHELSON A-5	69.41655 N 69.12274 N	148.26856 W 146.91496 W	U001N016E29 U004S022E06	DVp DVp
330-00-10360-2251-3150 Saviukviayak River	SAGAVANIRKTOK A-2 PHILIP SMITH MTS D-2	69.10102 N 68.80050 N	147.96870 W 147.60487 W	U004S017E14 U007S019E28	DVp DVp
330-00-10360-2251-3166 Flood Creek	SAGAVANIRKTOK A-2 PHILIP SMITH MTS D-2	69.08833 N 68.95467 N	147.91993 W 147.81779 W	U004S017E13 U006S018E03	DVp DVp
330-00-10360-2380	SAGAVANIRKTOK A-4 SAGAVANIRKTOK A-4	69.16562 N 69.14855 N	148.81387 W 148.84229 W	U003S014E20 U003S014E30	DVp DVp
330-00-10360-2380-3006	SAGAVANIRKTOK A-4 SAGAVANIRKTOK A-4	69.16217 N 69.16048 N	148.81882 W 148.83313 W	U003S014E20 U003S014E19	DVp DVp
330-00-10360-2390	SAGAVANIRKTOK A-4 SAGAVANIRKTOK A-4	69.14068 N 69.09706 N	148.83051 W 148.83594 W	U003S014E31 U004S014E18	DVp DVp
330-00-10360-2411 Lupine River	SAGAVANIRKTOK A-3 PHILIP SMITH MTS C-2	69.08325 N 68.70522 N	148.74143 W 147.82916 W	U004S014E21 U008S018E34	CHp,Pp,DVp DVp
330-00-10360-2511 Ribdon River	PHILIP SMITH MTS D-3 PHILIP SMITH MTS C-1	68.80789 N 68.69578 N	148.79437 W 147.49083 W	U007S014E28 U009S020E05	DVp DVp
330-00-10360-2511-3110	PHILIP SMITH MTS C-3 PHILIP SMITH MTS C-2	68.64114 N 68.50799 N	148.26302 W 147.88472 W	U009S016E24 U011S018E10	DVp DVp
330-00-10360-2611 Accomplishment Creek	PHILIP SMITH MTS C-4 PHILIP SMITH MTS C-3	68.70352 N 68.51630 N	148.90734 W 148.40084 W	U008S014E31 U011S016E04	DVp DVp
330-00-10360-2611-3010 Section Creek	PHILIP SMITH MTS C-4 PHILIP SMITH MTS C-3	68.67282 N 68.59630 N	148.81700 W 148.78445 W	U009S014E10 U010S014E11	DVr DVr
330-00-10360-2611-3010-4020	PHILIP SMITH MTS C-4 PHILIP SMITH MTS C-4	68.62201 N 68.59296 N	148.89261 W 148.87056 W	U009S014E32 U010S014E09	DVr DVr
330-00-10361 West Channel Sagavanirktok River	BEECHEY POINT B-2 SAGAVANIRKTOK D-3	70.32196 N 69.95147 N	148.10769 W 148.67987 W	U011N016E09 U007N014E20	CHp,Pp,BCp,DVr,LCp,Wp CHp,Pp,DVr,Wp
330-00-10361-2090	BEECHEY POINT A-3 BEECHEY POINT A-3	70.17590 N 70.17325 N	148.43484 W 148.46614 W	U010N015E31 U010N014E36	BCp,DVp,LCp,Wp BCp,DVp,LCp,Wp
330-00-10415 Putuligayuk River	BEECHEY POINT B-3 BEECHEY POINT B-3	70.30000 N 70.25998 N	148.49413 W 148.68027 W	U011N014E23 U011N014E31	AWr,BCr,DVr,LCr,OMp,Wr BCr,DVr,Wr

<i><b>WATER BODY NUMBER / NAME</b></i>	<i><b>MAP SHEET</b></i>	<i><b>LAT.</b></i>	<i><b>LONG.</b></i>	<i><b>PLSS</b></i>	<i><b>SPECIES</b></i>
330-00-10415-0010	BEECHEY POINT B-3	70.27865 N	148.54384 W	U011N014E27	DVp,Wp
330-00-10415-2001	BEECHEY POINT B-3 BEECHEY POINT A-3	70.29877 N 70.23384 N	148.49534 W 148.59441 W	U011N014E23 U010N014E09	BCp,DVp,Wp BCp,DVp,Wp
330-00-10415-2001-0010	BEECHEY POINT A-3	70.24364 N	148.56136 W	U010N014E03	BCp,DVr,Wp
330-00-10415-2001-0020	BEECHEY POINT A-3	70.23186 N	148.60649 W	U010N014E09	BCp,DVp,Wp
330-00-10435	BEECHEY POINT B-3 BEECHEY POINT B-3	70.38031 N 70.37930 N	148.55087 W 148.55001 W	U012N014E22 U012N014E22	DVr DVr
330-00-10435-0010	BEECHEY POINT B-3	70.37680 N	148.54314 W	U012N014E22	DVr
330-00-10450 Fawn Creek	BEECHEY POINT B-3 BEECHEY POINT B-3	70.41194 N 70.30372 N	148.72358 W 148.77743 W	U012N013E12 U011N013E14	BCr,LCr,Wp LCp
330-00-10450-0010	BEECHEY POINT B-3	70.37101 N	148.67497 W	U012N014E30	BCr,LCr,Wp
330-00-10450-0020	BEECHEY POINT B-3	70.36548 N	148.69115 W	U012N014E30	BCr,LCr,Wp
330-00-10450-0030	BEECHEY POINT B-3	70.34727 N	148.70725 W	U012N013E36	BCr,LCr,Wp
330-00-10450-0040	BEECHEY POINT B-3	70.34558 N	148.74495 W	U012N013E36	BCr,LCr,Wp
330-00-10450-0050	BEECHEY POINT B-3	70.34052 N	148.75794 W	U011N013E02	BCr,LCr,Wp
330-00-10450-0060	BEECHEY POINT B-3	70.33700 N	148.75554 W	U011N013E02	BCr,LCr,Wp
330-00-10450-0070	BEECHEY POINT B-3	70.33457 N	148.74147 W	U011N013E01	BCr,LCr,Wp
330-00-10450-0080	BEECHEY POINT B-3	70.32956 N	148.74759 W	U011N013E02	BCr,LCr,Wp
330-00-10450-0090	BEECHEY POINT B-3	70.32980 N	148.76610 W	U011N013E02	BCr,LCr,Wp
330-00-10450-0100	BEECHEY POINT B-3	70.32576 N	148.76398 W	U011N013E11	BCr,LCr,Wp



<i><b>WATER BODY NUMBER / NAME</b></i>	<i><b>MAP SHEET</b></i>	<i><b>LAT.</b></i>	<i><b>LONG.</b></i>	<i><b>PLSS</b></i>	<i><b>SPECIES</b></i>
330-00-10450-0110	BEECHEY POINT B-3	70.31985 N	148.75895 W	U011N013E11	BCr,LCr,Wp
330-00-10450-0120	BEECHEY POINT B-3	70.31884 N	148.75208 W	U011N013E11	BCr,LCr,Wp
330-00-10450-0130	BEECHEY POINT B-3	70.31255 N	148.74786 W	U011N013E14	BCr,LCr,Wp
330-00-10450-0200	BEECHEY POINT B-3	70.29667 N	148.78572 W	U011N013E23	LCp
330-00-10460 Kuparuk River	BEECHEY POINT B-4 BEECHEY POINT A-4	70.42556 N 70.10764 N	148.86999 W 149.16807 W	U012N013E04 U009N012E29	Ps,AWr,Wr Ps
330-00-10480 Sakonowyak River	BEECHEY POINT B-4 BEECHEY POINT B-4	70.44663 N 70.31350 N	149.02104 W 149.17188 W	U013N012E27 U011N012E18	BCr,Wr BCr,Wr
330-00-10560 Oogrukuk River	BEECHEY POINT B-4 BEECHEY POINT B-5	70.48726 N 70.25276 N	149.35862 W 149.49774 W	U013N011E17 U010N010E01	BCr,LCr,Wr BCr,LCr,Wr
330-00-10620 Ugnuravik River	BEECHEY POINT B-5 BEECHEY POINT B-5	70.48839 N 70.29168 N	149.77455 W 149.68778 W	U013N009E10 U011N010E19	BCpr,LCpr,Wr LCp
330-00-10620-2018 West Fork Ugnuravik River	BEECHEY POINT B-5 BEECHEY POINT B-5	70.42554 N 70.35965 N	149.65774 W 149.75163 W	U012N010E05 U012N009E25	BCp,LCp LCp
330-00-10620-2018-3020	BEECHEY POINT B-5 BEECHEY POINT B-5	70.37446 N 70.36970 N	149.75304 W 149.78888 W	U012N009E24 U012N009E26	BCp,LCp BCp,LCp
330-00-10620-2018-3020-0010	BEECHEY POINT B-5	70.37534 N	149.77275 W	U012N009E23	BCp,LCp
330-00-10620-2020	BEECHEY POINT B-5 BEECHEY POINT B-5	70.40574 N 70.34446 N	149.64522 W 149.70562 W	U012N010E08 U012N010E31	BCr,LCr,Wr LCp
330-00-10620-2020-0010	BEECHEY POINT B-5	70.34197 N	149.70471 W	U011N010E06	LCp
330-00-10690 Kalubik Creek	HARRISON BAY B-1 HARRISON BAY B-1	70.43003 N 70.32216 N	150.10764 W 150.12055 W	U013N008E33 U011N008E09	BCp,DVp,LCp,Wp DVp
330-00-10690-2011 Nowhere Creek	HARRISON BAY B-1 BEECHEY POINT B-5	70.40416 N 70.37392 N	150.04796 W 149.91976 W	U012N008E11 U012N009E20	BCp,DVp BCp
330-00-10690-2011-3011	BEECHEY POINT B-5 BEECHEY POINT B-5	70.37567 N 70.36885 N	149.94056 W 149.94433 W	U012N009E19 U012N009E30	BCp,DVp BCp,DVp
330-00-10690-2025 East Fork Kalubik Creek	HARRISON BAY B-1 BEECHEY POINT B-5	70.35365 N 70.29338 N	150.05647 W 149.99483 W	U012N008E35 U011N008E24	BCpr,LCr,Wp BCp

<i><b>WATER BODY NUMBER / NAME</b></i>	<i><b>MAP SHEET</b></i>	<i><b>LAT.</b></i>	<i><b>LONG.</b></i>	<i><b>PLSS</b></i>	<i><b>SPECIES</b></i>
330-00-10690-2031	HARRISON BAY B-1 HARRISON BAY B-1	70.33079 N 70.32641 N	150.07221 W 150.06528 W	U011N008E03 U011N008E10	DVp DVp
330-00-10700 Colville River	HARRISON BAY B-1 KILLIK RIVER D-5	70.44791 N 68.95286 N	150.35440 W 155.95415 W	U013N007E28 U006S017W04	CHp,Pp,BCp,DVp,HWp,LCp,Wp CHp,Pp,DVp,Wp
330-00-10700-0200	HARRISON BAY B-2	70.32919 N	150.70232 W	U011N006E06	Wp
330-00-10700-0240	HARRISON BAY B-2	70.28099 N	150.76676 W	U011N005E25	Wp
330-00-10700-0910 Colville River Delta	HARRISON BAY B-2	70.38218 N	150.82759 W	U012N005E22	CHp,Pp,BCp,DVp,LCp,Wp
330-00-10700-2003	HARRISON BAY B-1 HARRISON BAY B-1	70.41371 N 70.40731 N	150.32314 W 150.31934 W	U012N007E10 U012N007E10	Wp Wp
330-00-10700-2003-0010	HARRISON BAY B-1	70.40183 N	150.32739 W	U012N007E10	Wp
330-00-10700-2050 Miluveach River	HARRISON BAY B-1 HARRISON BAY A-1	70.37828 N 70.18821 N	150.52584 W 150.15661 W	U012N006E23 U010N008E29	BCp,DVr,Wp DVr,Wp
330-00-10700-2050-3030	HARRISON BAY B-1 HARRISON BAY B-1	70.33376 N 70.30894 N	150.47711 W 150.49050 W	U011N007E06 U011N006E13	BCr,Wp BCr,Wp
330-00-10700-2050-3030-0010	HARRISON BAY B-1	70.30686 N	150.51303 W	U011N006E13	BCr,Wp
330-00-10700-2086	HARRISON BAY B-2 HARRISON BAY B-2	70.34825 N 70.34250 N	150.63956 W 150.63287 W	U012N006E33 U011N006E04	BCr,HWr,LCr BCr,HWr,LCr
330-00-10700-2086-0010	HARRISON BAY B-2	70.33729 N	150.64615 W	U011N006E04	BCr,HWr,LCr
330-00-10700-2090 Kachemach River	HARRISON BAY B-2 HARRISON BAY A-1	70.34495 N 70.18799 N	150.66285 W 150.38860 W	U012N006E32 U010N007E28	BCp,LCp,Wpr BCp,Wpr
330-00-10700-2090-3008	HARRISON BAY B-2 HARRISON BAY B-2	70.31408 N 70.28017 N	150.68050 W 150.73993 W	U011N006E17 U011N005E25	LCr,Wp LCr,Wp
330-00-10700-2090-3008-0010	HARRISON BAY B-2	70.28763 N	150.71519 W	U011N006E19	LCr,Wp
330-00-10700-2090-3008-0020	HARRISON BAY B-2	70.27958 N	150.73772 W	U011N005E25	LCr,Wp
330-00-10700-2090-3008-0245	HARRISON BAY B-2	70.26574 N	150.75543 W	U011N005E36	Wp

<i><b>WATER BODY NUMBER / NAME</b></i>	<i><b>MAP SHEET</b></i>	<i><b>LAT.</b></i>	<i><b>LONG.</b></i>	<i><b>PLSS</b></i>	<i><b>SPECIES</b></i>
330-00-10700-2090-3008-0247	HARRISON BAY A-2	70.24590 N	150.77907 W	U010N005E02	Wp
330-00-10700-2090-3008-0249	HARRISON BAY B-2	70.25515 N	150.80399 W	U010N005E02	Wp
330-00-10700-2090-3008-0250	HARRISON BAY B-2	70.25108 N	150.81474 W	U010N005E02	Wp
330-00-10700-2090-3008-0253	HARRISON BAY A-2	70.24346 N	150.81096 W	U010N005E02	Wp
330-00-10700-2090-3008-0257	HARRISON BAY A-2	70.21266 N	150.77630 W	U010N005E24	Wp
330-00-10700-2090-3008-0263	HARRISON BAY A-2	70.18781 N	150.79331 W	U010N005E26	Wp
330-00-10700-2090-3008-0266	HARRISON BAY A-2	70.18736 N	150.80912 W	U010N005E26	Wp
330-00-10700-2090-3008-0269	HARRISON BAY A-2	70.18739 N	150.82454 W	U010N005E27	Wp
330-00-10700-2090-3008-0272	HARRISON BAY A-2	70.17593 N	150.81913 W	U010N005E35	Wp
330-00-10700-2090-3008-0278	HARRISON BAY A-2	70.15950 N	150.86450 W	U009N005E04	Wp
330-00-10700-2090-3008-0910	HARRISON BAY A-2	70.23000 N	150.79672 W	U010N005E11	Wp
330-00-10700-2090-3032	HARRISON BAY B-2 HARRISON BAY A-2	70.27729 N 70.19653 N	150.64812 W 150.67408 W	U011N006E28 U010N006E29	BCr,LCr,Wp BCr,LCr,Wp
330-00-10700-2090-3032-0010	HARRISON BAY A-2	70.18788 N	150.69164 W	U010N006E29	BCr,LCr,Wp
330-00-10700-2090-3575	HARRISON BAY A-1 HARRISON BAY A-1	70.18799 N 70.18476 N	150.38860 W 150.34957 W	U010N007E28 U010N007E27	BCp,Wr BCp,Wr
330-00-10700-2151 Itkilik River	HARRISON BAY A-2 PHILIP SMITH MTS B-5	70.14903 N 68.37350 N	150.94139 W 149.95447 W	U009N005E08 U012S009E26	CHp,Pp,DVp,Wp CHp,Pp,DVp,Wp
330-00-10700-2160	HARRISON BAY A-2 HARRISON BAY A-2	70.12430 N 70.12519 N	151.04746 W 151.06374 W	U009N004E23 U009N004E23	BCp,LCp BCp,LCp
330-00-10700-2160-0010	HARRISON BAY A-2	70.12199 N	151.08391 W	U009N004E22	BCp,LCp

<i><b>WATER BODY NUMBER / NAME</b></i>	<i><b>MAP SHEET</b></i>	<i><b>LAT.</b></i>	<i><b>LONG.</b></i>	<i><b>PLSS</b></i>	<i><b>SPECIES</b></i>
330-00-10700-2171	HARRISON BAY A-2 UMIAT D-2	70.04911 N 69.98650 N	151.14791 W 151.17010 W	U008N004E16 U007N004E04	BCp BCp
330-00-10700-2171-0020	UMIAT D-2	69.98324 N	151.16894 W	U007N004E04	BCp
330-00-10700-2202 Kikiakrorak River	UMIAT D-3 UMIAT D-3	69.97248 N 69.96924 N	151.63992 W 151.67278 W	U007N002E09 U007N002E09	BCp,HWp,Wp BCp,HWp,Wp
330-00-10700-2255 Anaktuvuk River	UMIAT C-3 CHANDLER LAKE A-2	69.56225 N 68.11468 N	151.47458 W 151.08125 W	U002N003E06 U015S004E25	DVp DVp
330-00-10700-2255-3165 Nanushuk River	UMIAT B-2 CHANDLER LAKE C-2	69.30215 N 68.52570 N	150.99955 W 150.62336 W	U002S005E06 U010S006E36	DVp DVp
330-00-10700-2255-3165-4435 Cobblestone Creek	CHANDLER LAKE C-1 CHANDLER LAKE C-1	68.61128 N 68.55099 N	150.55514 W 150.40392 W	U010S007E05 U010S007E26	DVp DVp
330-00-10700-2255-3165-4445 May Creek	CHANDLER LAKE C-1 CHANDLER LAKE C-1	68.74616 N 68.67235 N	150.56934 W 150.26268 W	U008S007E18 U009S008E09	DVp DVp
330-00-10700-2255-3165-4445-5021	CHANDLER LAKE C-1 CHANDLER LAKE C-1	68.67235 N 68.65884 N	150.26268 W 150.11030 W	U009S008E09 U009S009E18	DVp DVp
330-00-10700-2255-3170 Tuluga River	UMIAT B-2 CHANDLER LAKE D-3	69.25420 N 68.90569 N	151.02390 W 151.57620 W	U002S005E19 U006S002E23	DVp DVp
330-00-10700-2255-3170-4502 West Fork Tuluga River	CHANDLER LAKE D-3 CHANDLER LAKE D-3	68.90569 N 68.75803 N	151.57620 W 151.64131 W	U006S002E23 U008S002E10	DVp DVp
330-00-10700-2255-3370 Kanayut River	CHANDLER LAKE C-2 CHANDLER LAKE B-2	68.74169 N 68.36897 N	151.11844 W 150.94991 W	U008S004E23 U012S005E28	DVp DVp
330-00-10700-2255-3450 Tulugak Creek	CHANDLER LAKE B-3 CHANDLER LAKE B-3	68.29610 N 68.28977 N	151.48683 W 151.47147 W	U013S003E20 U013S003E29	DVp DVp
330-00-10700-2255-3450-4010	CHANDLER LAKE B-3 CHANDLER LAKE B-3	68.28977 N 68.28732 N	151.47147 W 151.47155 W	U013S003E29 U013S003E29	DVp DVp
330-00-10700-2255-3450-4010-0010 Tulugak Lake	CHANDLER LAKE B-3	68.28401 N	151.47531 W	U013S003E29	DVp
330-00-10700-2255-3501 Graylime Creek	CHANDLER LAKE A-2 CHANDLER LAKE A-2	68.11468 N 68.10013 N	151.08125 W 151.00529 W	U015S004E25 U015S005E32	DVp DVp
330-00-10700-2265 Chandler River	UMIAT B-3 CHANDLER LAKE D-4	69.45023 N 68.86295 N	151.49415 W 151.92355 W	U001N003E07 U007S001E04	CHp,BCp,DVp,HWp,Wp DVp
330-00-10700-2265-3370 Siksikpuk River	CHANDLER LAKE D-4 CHANDLER LAKE C-4	68.86295 N 68.51208 N	151.92355 W 152.05977 W	U007S001E04 U011S001W02	DVp DVp

<i><b>WATER BODY NUMBER / NAME</b></i>	<i><b>MAP SHEET</b></i>	<i><b>LAT.</b></i>	<i><b>LONG.</b></i>	<i><b>PLSS</b></i>	<i><b>SPECIES</b></i>
330-00-10700-2265-3370-4303 Natvakruak Creek	CHANDLER LAKE C-4 CHANDLER LAKE B-3	68.63488 N 68.44083 N	152.01296 W 151.76383 W	U009S001W25 U011S002E31	DVp DVp
330-00-10700-2265-3370-4311 Confusion Creek	CHANDLER LAKE C-4 CHANDLER LAKE B-4	68.51229 N 68.31272 N	152.05796 W 152.01518 W	U011S001W02 U013S001W13	DVp DVp
330-00-10700-2365 Killik River	IKPIKPUK RIVER A-2 KILLIK RIVER C-2	69.00992 N 68.74177 N	153.91710 W 153.60507 W	U005S009W13 U008S007W20	CHp CHs
330-00-10800 Nechelik Channel (Colville River)	HARRISON BAY B-2 HARRISON BAY A-2	70.43006 N 70.23151 N	151.11338 W 150.83915 W	U013N004E33 U010N005E10	BCp,HWp,LCp,Wp BCp,LCp,Wp
330-00-10800-2004	HARRISON BAY B-2 HARRISON BAY B-2	70.32157 N 70.29849 N	151.05595 W 151.10781 W	U011N004E11 U011N004E22	BCr,HWr,LCr,Wp BCr,LCr,Wp
330-00-10800-2004-0010	HARRISON BAY B-2	70.29532 N	151.10569 W	U011N004E22	Wp
330-00-10800-2004-3002	HARRISON BAY B-2 HARRISON BAY B-2	70.31929 N 70.32172 N	151.07163 W 151.07822 W	U011N004E11 U011N004E10	LCr,Wp LCr,Wp
330-00-10800-2004-3004	HARRISON BAY B-2 HARRISON BAY B-2	70.31157 N 70.34172 N	151.10551 W 151.10284 W	U011N004E15 U011N004E03	BCr,HWr,LCr,Wp LCr,Wp
330-00-10800-2004-3004-4005	HARRISON BAY B-2 HARRISON BAY B-2	70.31459 N 70.31652 N	151.11618 W 151.11196 W	U011N004E10 U011N004E10	BCr,LCr,Wp BCr,LCr,Wp
330-00-10800-2210	HARRISON BAY A-2 HARRISON BAY A-2	70.22204 N 70.11387 N	150.89715 W 151.12876 W	U010N005E16 U009N004E21	BCp,LCp,Wp BCp,LCp
330-00-10800-2210-0010	HARRISON BAY A-2	70.13886 N	151.05667 W	U009N004E14	BCp,LCp,Wp
330-00-10800-2210-0020	HARRISON BAY A-2	70.12223 N	151.10781 W	U009N004E22	BCp,LCp
330-00-10800-2210-0030	HARRISON BAY A-2	70.11418 N	151.12096 W	U009N004E21	BCp,LCp
330-00-10800-2210-0040	HARRISON BAY A-2	70.11377 N	151.13324 W	U009N004E21	BCp,LCp
330-00-10840 Fish Creek	HARRISON BAY B-3 HARRISON BAY A-5	70.37970 N 70.11638 N	151.22951 W 152.72440 W	U012N004E19 U009N003W19	CHp,Kp,Pp,BCp,DVp,HWp,Wp BCp,Wp
330-00-10840-2017 Ublutuoch River	HARRISON BAY B-3 HARRISON BAY A-3	70.32021 N 70.16275 N	151.35342 W 151.58460 W	U011N003E10 U009N002E03	CHp,Kp,Pp,BCp,DVp,HWp,Wp BCp,Wp
330-00-10840-2017-3007 *Oil Creek	HARRISON BAY B-3 HARRISON BAY B-3	70.29919 N 70.30204 N	151.30476 W 151.27800 W	U011N003E23 U011N003E13	BCp,Wp BCp,Wp

<i><b>WATER BODY NUMBER / NAME</b></i>	<i><b>MAP SHEET</b></i>	<i><b>LAT.</b></i>	<i><b>LONG.</b></i>	<i><b>PLSS</b></i>	<i><b>SPECIES</b></i>
330-00-10840-2017-3008	HARRISON BAY B-3 HARRISON BAY B-3	70.29277 N 70.27916 N	151.30551 W 151.32970 W	U011N003E23 U011N003E27	BCp,Wp BCp,Wp
330-00-10840-2017-3008-0010	HARRISON BAY B-3	70.28315 N	151.33015 W	U011N003E27	BCp,Wp
330-00-10840-2017-3013	HARRISON BAY B-3 HARRISON BAY B-3	70.27759 N 70.27172 N	151.23913 W 151.21763 W	U011N004E30 U011N004E30	BCp,Wp BCp,Wp
330-00-10840-2017-3013-0010	HARRISON BAY B-2	70.26779 N	151.18825 W	U011N004E32	BCp,Wp
330-00-10840-2017-3163	HARRISON BAY A-3 HARRISON BAY A-3	70.23736 N 70.21469 N	151.28623 W 151.20376 W	U010N003E11 U010N004E18	BCp,HWp,Wp BCp,Wp
330-00-10840-2017-3163-0010	HARRISON BAY A-3	70.20847 N	151.22443 W	U010N004E19	BCp,Wp
330-00-10840-2017-3163-0020	HARRISON BAY A-2	70.20839 N	151.16732 W	U010N004E20	BCp,Wp
330-00-10840-2017-3203	HARRISON BAY A-3 HARRISON BAY A-3	70.21824 N 70.16910 N	151.34364 W 151.30606 W	U010N003E15 U009N003E02	Wp Wp
330-00-10840-2017-3203-0010	HARRISON BAY A-3	70.16948 N	151.29716 W	U009N003E02	Wp
330-00-10840-2017-3203-4001	HARRISON BAY A-3 HARRISON BAY A-3	70.21752 N 70.21407 N	151.34241 W 151.31117 W	U010N003E15 U010N003E14	Wp Wp
330-00-10840-2017-3203-4001-0010	HARRISON BAY A-3	70.21587 N	151.29826 W	U010N003E14	Wp
330-00-10840-2017-3203-4021	HARRISON BAY A-3 HARRISON BAY A-3	70.16810 N 70.16744 N	151.31308 W 151.34666 W	U009N003E02 U009N003E03	Wp Wp
330-00-10840-2017-3254	HARRISON BAY A-3 HARRISON BAY A-3	70.21288 N 70.22375 N	151.40796 W 151.42016 W	U010N003E21 U010N003E17	BCp,Wp BCp,Wp
330-00-10840-2017-3254-0010	HARRISON BAY A-3	70.22506 N	151.43121 W	U010N003E17	BCp,Wp
330-00-10840-2017-3403	HARRISON BAY A-3 HARRISON BAY A-3	70.18730 N 70.16843 N	151.50413 W 151.40722 W	U010N002E25 U009N003E04	BCp,Wp BCp,Wp
330-00-10840-2017-3453	HARRISON BAY A-3 HARRISON BAY A-3	70.17945 N 70.17203 N	151.54491 W 151.50965 W	U010N002E35 U010N002E36	BCp,Wp BCp,Wp
330-00-10840-2017-3483	HARRISON BAY A-3 HARRISON BAY A-3	70.17710 N 70.12354 N	151.55315 W 151.49177 W	U010N002E35 U009N003E19	BCp,Wp BCp,Wp

<i><b>WATER BODY NUMBER / NAME</b></i>	<i><b>MAP SHEET</b></i>	<i><b>LAT.</b></i>	<i><b>LONG.</b></i>	<i><b>PLSS</b></i>	<i><b>SPECIES</b></i>
330-00-10840-2017-3483-0010	HARRISON BAY A-3	70.14766 N	151.55258 W	U009N002E11	BCp,Wp
330-00-10840-2017-3483-0020	HARRISON BAY A-3	70.12590 N	151.48361 W	U009N003E19	BCp,Wp
330-00-10840-2017-3508	HARRISON BAY A-3 HARRISON BAY A-3	70.16275 N 70.13304 N	151.58460 W 151.79472 W	U009N002E03 U009N001E14	BCp,Wp BCp,Wp
330-00-10840-2017-3508-0010	HARRISON BAY A-3	70.14658 N	151.76408 W	U009N001E12	BCp,Wp
330-00-10840-2017-3508-0020	HARRISON BAY A-3	70.12956 N	151.79806 W	U009N001E14	BCp,Wp
330-00-10840-2019	HARRISON BAY B-3 HARRISON BAY B-3	70.31439 N 70.30067 N	151.43299 W 151.44617 W	U011N003E17 U011N003E17	BCp,HWp,Wp BCp,HWp,Wp
330-00-10840-2019-0010	HARRISON BAY B-3	70.29870 N	151.46195 W	U011N003E19	BCp,HWp,Wp
330-00-10840-2019-3001	HARRISON BAY B-3 HARRISON BAY B-3	70.30428 N 70.30411 N	151.42490 W 151.42298 W	U011N003E17 U011N003E17	BCp,HWp,Wp BCp,HWp,Wp
330-00-10840-2019-3001-0010	HARRISON BAY B-3	70.30112 N	151.41580 W	U011N003E17	BCp,HWp,Wp
330-00-10840-2019-3012	HARRISON BAY B-3 HARRISON BAY B-3	70.30519 N 70.30940 N	151.45531 W 151.48151 W	U011N003E17 U011N003E18	BCp,HWp,Wp BCp,HWp,Wp
330-00-10840-2019-3012-0010	HARRISON BAY B-3	70.30867 N	151.48880 W	U011N003E18	BCp,HWp,Wp
330-00-10840-2019-3012-4015	HARRISON BAY B-3 HARRISON BAY B-3	70.30961 N 70.30701 N	151.47576 W 151.47790 W	U011N003E18 U011N003E18	BCp,HWp,Wp BCp,HWp,Wp
330-00-10840-2043 Judy Creek	HARRISON BAY B-3 HARRISON BAY A-4	70.25352 N 70.14573 N	151.76155 W 152.15954 W	U010N001E01 U009N001W09	CHp,Pp,BCp,DVp,HWp,Wp CHp,Pp,DVp,Wp
330-00-10840-2043-3204	HARRISON BAY A-4 HARRISON BAY A-5	70.21080 N 70.09537 N	151.92910 W 152.59201 W	U010N001E20 U009N003W35	BCp,HWp,Wp BCp,HWp,Wp
330-00-10840-2043-3204-0010	HARRISON BAY A-5	70.11799 N	152.56712 W	U009N003W23	BCp,HWp,Wp
330-00-10840-2043-3204-0020	HARRISON BAY A-5	70.09541 N	152.61074 W	U009N003W34	BCp,HWp,Wp
330-00-10840-2043-3204-4403	HARRISON BAY A-5 HARRISON BAY A-5	70.10954 N 70.10644 N	152.44700 W 152.45466 W	U009N002W29 U009N002W29	BCp,Wp BCp,Wp



<i><b>WATER BODY NUMBER / NAME</b></i>	<i><b>MAP SHEET</b></i>	<i><b>LAT.</b></i>	<i><b>LONG.</b></i>	<i><b>PLSS</b></i>	<i><b>SPECIES</b></i>
330-00-10840-2043-3204-4403-0010	HARRISON BAY A-5	70.10329 N	152.46378 W	U009N002W29	BCp,Wp
330-00-10840-2043-3213	HARRISON BAY A-4 HARRISON BAY A-4	70.15198 N 70.12129 N	152.06451 W 152.06460 W	U009N001W11 U009N001W23	BCp,Wp BCp,Wp
330-00-10840-2043-3213-0010	HARRISON BAY A-4	70.13810 N	152.06507 W	U009N001W14	BCp,Wp
330-00-10840-2118	HARRISON BAY B-3 HARRISON BAY B-4	70.30851 N 70.31912 N	151.58189 W 151.92321 W	U011N002E14 U011N001E08	BCp,Wp BCp,Wp
330-00-10840-2118-0010	HARRISON BAY B-3	70.31534 N	151.58676 W	U011N002E10	BCp,Wp
330-00-10840-2118-0018	HARRISON BAY B-3	70.31691 N	151.61514 W	U011N002E10	BCp,Wp
330-00-10840-2118-0020	HARRISON BAY B-3	70.30670 N	151.63418 W	U011N002E16	BCp,Wp
330-00-10840-2118-0030	HARRISON BAY B-3	70.30070 N	151.64797 W	U011N002E16	BCp,Wp
330-00-10840-2118-0040	HARRISON BAY B-4	70.31221 N	151.93555 W	U011N001E17	BCp,Wp
330-00-10840-2118-3033	HARRISON BAY B-3 HARRISON BAY B-3	70.31159 N 70.31102 N	151.73713 W 151.76024 W	U011N002E18 U011N001E13	BCp,Wp BCp,Wp
330-00-10840-2118-3033-0010	HARRISON BAY B-3	70.31182 N	151.77199 W	U011N001E13	BCp,Wp
330-00-10840-2151	HARRISON BAY A-4 HARRISON BAY A-4	70.23948 N 70.21311 N	152.23820 W 152.29438 W	U010N001W07 U010N002W24	BCp,Wp BCp,Wp
330-00-10840-2151-0010	HARRISON BAY A-4	70.20557 N	152.30890 W	U010N002W23	BCp,Wp
330-00-10840-2190 Inigok Creek	HARRISON BAY A-5 TESHEKPUK A-2	70.16297 N 70.00409 N	152.58582 W 153.69182 W	U009N003W02 U008N007W32	CHp,Pp,BCp,Wp BCp,Wp
330-00-10840-2190-0020	TESHEKPUK A-2	70.07926 N	153.76372 W	U008N008W01	BCp,Wp
330-00-10840-2190-0030	TESHEKPUK A-2	70.01280 N	153.72551 W	U008N007W30	BCp,Wp
330-00-10840-2190-0040	TESHEKPUK A-2	70.01082 N	153.65797 W	U008N007W33	BCp,Wp



<i><b>WATER BODY NUMBER / NAME</b></i>	<i><b>MAP SHEET</b></i>	<i><b>LAT.</b></i>	<i><b>LONG.</b></i>	<i><b>PLSS</b></i>	<i><b>SPECIES</b></i>
330-00-10840-2190-3042	TESHEKPUK A-1 TESHEKPUK A-1	70.19649 N 70.20647 N	153.11238 W 153.09204 W	U010N005W27 U010N005W23	BCp,Wp BCp,Wp
330-00-10840-2190-3045	TESHEKPUK A-1 TESHEKPUK A-1	70.17990 N 70.17747 N	153.21839 W 153.21101 W	U010N005W32 U010N005W32	BCp,Wp BCp,Wp
330-00-10840-2190-3045-0010	TESHEKPUK A-1	70.17597 N	153.19149 W	U010N005W32	BCp,Wp
330-00-10840-2190-3049	TESHEKPUK A-1 TESHEKPUK A-1	70.16524 N 70.15783 N	153.25573 W 153.15903 W	U009N005W06 U009N005W04	BCp,Wp BCp,Wp
330-00-10840-2190-3049-0010	TESHEKPUK A-1	70.15697 N	153.25685 W	U009N005W06	BCp,Wp
330-00-10840-2190-3049-0015	TESHEKPUK A-1	70.15796 N	153.21088 W	U009N005W05	BCp,Wp
330-00-10840-2190-3049-0020	TESHEKPUK A-1	70.16314 N	153.13159 W	U009N005W03	BCp,Wp
330-00-10840-2190-3055	TESHEKPUK A-1 TESHEKPUK A-2	70.13830 N 70.08301 N	153.40410 W 153.61198 W	U009N006W16 U008N007W03	BCp,Wp BCp,Wp
330-00-10840-2190-3055-0010	TESHEKPUK A-1	70.12138 N	153.43191 W	U009N006W21	BCp,Wp
330-00-10840-2190-3055-0020	TESHEKPUK A-1	70.09485 N	153.46739 W	U009N006W32	BCp,Wp
330-00-10840-2190-3055-0030	TESHEKPUK A-1	70.07835 N	153.51388 W	U008N007W01	BCp,Wp
330-00-10840-2190-3055-0040	TESHEKPUK A-1	70.07369 N	153.56097 W	U008N007W02	BCp,Wp
330-00-10840-2190-3055-0050	TESHEKPUK A-1	70.07080 N	153.59638 W	U008N007W03	BCp,Wp
330-00-10840-2190-3055-0060	TESHEKPUK A-2	70.08525 N	153.62646 W	U009N007W34	BCp,Wp
330-00-10840-2190-3055-4112	TESHEKPUK A-2 TESHEKPUK A-2	70.08746 N 70.08959 N	153.61792 W 153.61273 W	U009N007W34 U009N007W34	BCp,Wp BCp,Wp
330-00-10840-2190-3055-4112-0010	TESHEKPUK A-2	70.09526 N	153.61173 W	U009N007W35	BCp,Wp
330-00-10840-2190-3059	TESHEKPUK A-1 TESHEKPUK A-1	70.14410 N 70.12349 N	153.39544 W 153.45923 W	U009N006W10 U009N006W20	BCp,Wp BCp,Wp

<i><b>WATER BODY NUMBER / NAME</b></i>	<i><b>MAP SHEET</b></i>	<i><b>LAT.</b></i>	<i><b>LONG.</b></i>	<i><b>PLSS</b></i>	<i><b>SPECIES</b></i>
330-00-10840-2190-3059-0010	TESHEKPUK A-1	70.14364 N	153.40386 W	U009N006W09	BCp,Wp
330-00-10840-2190-3059-0020	TESHEKPUK A-1	70.13851 N	153.44028 W	U009N006W16	BCp,Wp
330-00-10840-2190-3059-0030	TESHEKPUK A-1	70.13122 N	153.45004 W	U009N006W17	BCp,Wp
330-00-10840-2190-3059-4010	TESHEKPUK A-1 TESHEKPUK A-1	70.13316 N 70.13130 N	153.45158 W 153.47609 W	U009N006W17 U009N006W17	BCp,Wp BCp,Wp
330-00-10840-2190-3122	TESHEKPUK A-2 TESHEKPUK A-2	70.15448 N 70.15430 N	153.68538 W 153.88637 W	U009N007W09 U009N008W10	BCp,Wp BCp,Wp
330-00-10840-2190-3122-0010	TESHEKPUK A-2	70.16591 N	153.73209 W	U009N007W05	BCp,Wp
330-00-10840-2190-3122-0020	TESHEKPUK A-2	70.16037 N	153.92048 W	U009N008W04	BCp,Wp
330-00-10840-2190-3122-4015	TESHEKPUK A-2 TESHEKPUK A-2	70.15380 N 70.15318 N	153.84619 W 153.84634 W	U009N008W11 U009N008W11	BCp,Wp BCp,Wp
330-00-10840-2190-3122-4015-0010	TESHEKPUK A-2	70.14295 N	153.83476 W	U009N008W11	BCp,Wp
330-00-10840-2190-3150	TESHEKPUK A-2 TESHEKPUK A-2	70.04615 N 70.00204 N	153.81272 W 153.99616 W	U008N008W14 U008N008W31	BCp,Wp BCp,Wp
330-00-10840-2190-3150-0010	TESHEKPUK A-2	70.02179 N	153.90933 W	U008N008W28	BCp,Wp
330-00-10840-2190-3150-0020	IKPIKPUK RIVER D-2	69.99778 N	154.00075 W	U008N008W31	BCp,Wp
330-00-10840-2190-3150-4005	TESHEKPUK A-2 TESHEKPUK A-2	70.01900 N 70.01619 N	153.90162 W 153.89994 W	U008N008W28 U008N008W28	BCp,Wp BCp,Wp
330-00-10840-2190-3150-4005-0010	TESHEKPUK A-2	70.00882 N	153.90137 W	U008N008W33	BCp,Wp
330-00-10840-2201 East Fork Fish Creek	HARRISON BAY A-5 IKPIKPUK RIVER D-1	70.11638 N 69.95721 N	152.72479 W 153.25595 W	U009N003W19 U007N006W13	BCp,Wp BCp,Wp
330-00-10840-2201-0010	IKPIKPUK RIVER D-1	69.95681 N	153.22346 W	U007N005W18	BCp,Wp
330-00-10840-2201-0020	IKPIKPUK RIVER D-1	69.95203 N	153.28827 W	U007N006W24	BCp,Wp

<i><b>WATER BODY NUMBER / NAME</b></i>	<i><b>MAP SHEET</b></i>	<i><b>LAT.</b></i>	<i><b>LONG.</b></i>	<i><b>PLSS</b></i>	<i><b>SPECIES</b></i>
330-00-10840-2201-3050	HARRISON BAY A-5 TESHEKPUK A-1	70.13356 N 70.06176 N	152.91373 W 153.42812 W	U009N004W16 U008N006W08	BCp,Wp BCp,Wp
330-00-10840-2201-3050-0010	TESHEKPUK A-1	70.13689 N	153.09610 W	U009N005W14	BCp,Wp
330-00-10840-2201-3050-0020	TESHEKPUK A-1	70.05909 N	153.49308 W	U008N006W07	BCp,Wp
330-00-10840-2201-3050-4020	TESHEKPUK A-1 TESHEKPUK A-1	70.13599 N 70.13827 N	153.24005 W 153.26558 W	U009N005W18 U009N005W18	BCp,Wp BCp,Wp
330-00-10840-2201-3050-4020-0010	TESHEKPUK A-1	70.13863 N	153.29357 W	U009N006W13	BCp,Wp
330-00-10840-2201-3050-4030	TESHEKPUK A-1 TESHEKPUK A-1	70.11890 N 70.11404 N	153.27223 W 153.29440 W	U009N005W19 U009N006W24	BCp,Wp BCp,Wp
330-00-10840-2201-3050-4030-0010	TESHEKPUK A-1	70.11136 N	153.31449 W	U009N006W25	BCp,Wp
330-00-10840-2201-3050-4033	TESHEKPUK A-1 TESHEKPUK A-1	70.10059 N 70.00262 N	153.27094 W 153.54537 W	U009N005W30 U008N007W35	BCp,Wp BCp,Wp
330-00-10840-2201-3050-4033-0010	TESHEKPUK A-1	70.10333 N	153.23346 W	U009N005W30	BCp,Wp
330-00-10840-2201-3050-4033-0020	TESHEKPUK A-1	70.07888 N	153.23719 W	U008N005W06	BCp,Wp
330-00-10840-2201-3050-4033-0030	TESHEKPUK A-1	70.04214 N	153.38257 W	U008N006W16	BCp,Wp
330-00-10840-2201-3050-4033-0040	TESHEKPUK A-1	70.02489 N	153.43970 W	U008N006W29	BCp,Wp
330-00-10840-2201-3050-4033-0050	TESHEKPUK A-1	70.02088 N	153.51376 W	U008N007W25	BCp,Wp
330-00-10840-2201-3050-4033-0060	IKPIKPUK RIVER D-1	69.99542 N	153.55188 W	U007N007W02	BCp,Wp
330-00-10840-2201-3050-4033-5015	TESHEKPUK A-1 TESHEKPUK A-1	70.05009 N 70.03419 N	153.34967 W 153.35620 W	U008N006W15 U008N006W22	BCp,Wp BCp,Wp
330-00-10840-2201-3050-4033-5015-0010	TESHEKPUK A-1	70.02858 N	153.36848 W	U008N006W22	BCp,Wp
330-00-10840-2201-3050-4033-5021	TESHEKPUK A-1 TESHEKPUK A-1	70.02060 N 70.01671 N	153.44442 W 153.45254 W	U008N006W29 U008N006W29	BCp,Wp BCp,Wp



<i><b>WATER BODY NUMBER / NAME</b></i>	<i><b>MAP SHEET</b></i>	<i><b>LAT.</b></i>	<i><b>LONG.</b></i>	<i><b>PLSS</b></i>	<i><b>SPECIES</b></i>
330-00-10840-2201-3050-4033-5021-0010	TESHEKPUK A-1	70.01372 N	153.47028 W	U008N006W30	BCp,Wp
330-00-10840-2201-3305	HARRISON BAY A-5 TESHEKPUK A-1	70.08694 N 70.01860 N	152.97562 W 153.11138 W	U009N004W32 U008N005W27	BCp,Wp BCp,Wp
330-00-10840-2201-3305-0010	HARRISON BAY A-5	70.06682 N	152.95671 W	U008N004W08	BCp,Wp
330-00-10840-2201-3305-0030	TESHEKPUK A-1	70.03637 N	153.04812 W	U008N005W23	BCp,Wp
330-00-10840-2201-3305-0040	TESHEKPUK A-1	70.01011 N	153.08991 W	U008N005W34	BCp,Wp
330-00-10840-2201-3305-0050	TESHEKPUK A-1	70.02359 N	153.11390 W	U008N005W27	BCp,Wp
330-00-10840-2201-3305-4005	HARRISON BAY A-5 HARRISON BAY A-5	70.06860 N 70.06977 N	152.92135 W 152.91899 W	U008N004W09 U008N004W04	BCp,Wp BCp,Wp
330-00-10840-2201-3305-4005-0010	HARRISON BAY A-5	70.07007 N	152.90085 W	U008N004W04	BCp,Wp
330-00-10840-2201-3306	TESHEKPUK A-1 TESHEKPUK A-1	70.09124 N 70.10729 N	153.00313 W 153.09052 W	U009N004W31 U009N005W26	Wp Wp
330-00-10840-2201-3306-0010	TESHEKPUK A-1	70.10795 N	153.05019 W	U009N005W25	Wp
330-00-10840-2201-3306-0020	TESHEKPUK A-1	70.10647 N	153.11081 W	U009N005W27	Wp
330-00-10840-2201-3310	TESHEKPUK A-1 TESHEKPUK A-1	70.06590 N 70.04573 N	153.13516 W 153.26161 W	U008N005W09 U008N006W13	BCp,Wp BCp,Wp
330-00-10840-2201-3310-0010	TESHEKPUK A-1	70.06520 N	153.16263 W	U008N005W09	BCp,Wp
330-00-10840-2201-3310-0020	TESHEKPUK A-1	70.06386 N	153.19955 W	U008N005W08	BCp,Wp
330-00-10840-2201-3310-0030	TESHEKPUK A-1	70.06013 N	153.23406 W	U008N005W07	BCp,Wp
330-00-10840-2201-3310-0040	TESHEKPUK A-1	70.03315 N	153.28843 W	U008N006W24	BCp,Wp
330-00-10840-2201-3311	TESHEKPUK A-1 TESHEKPUK A-1	70.04677 N 70.04666 N	153.11245 W 153.10909 W	U008N005W15 U008N005W15	BCp,Wp BCp,Wp

<i><b>WATER BODY NUMBER / NAME</b></i>	<i><b>MAP SHEET</b></i>	<i><b>LAT.</b></i>	<i><b>LONG.</b></i>	<i><b>PLSS</b></i>	<i><b>SPECIES</b></i>
330-00-10840-2201-3311-0010	TESHEKPUK A-1	70.05109 N	153.09107 W	U008N005W15	BCp,Wp
330-00-10840-2201-3312	TESHEKPUK A-1	70.03339 N	153.15133 W	U008N005W21	BCp,Wp
	TESHEKPUK A-1	70.03536 N	153.16953 W	U008N005W21	BCp,Wp
330-00-10840-2201-3312-0010	TESHEKPUK A-1	70.03611 N	153.18617 W	U008N005W20	BCp,Wp
330-00-10840-2201-3319	TESHEKPUK A-1	70.01624 N	153.16827 W	U008N005W28	BCp,Wp
	TESHEKPUK A-1	70.01570 N	153.16785 W	U008N005W28	BCp,Wp
330-00-10840-2201-3319-0010	TESHEKPUK A-1	70.01229 N	153.15441 W	U008N005W28	BCp,Wp
330-00-10850 Kalikpik River	HARRISON BAY B-4	70.44543 N	151.94267 W	U013N001E29	BCp,LCp,Wp
	TESHEKPUK B-1	70.26535 N	153.36574 W	U011N006W34	BCp,Wp
330-00-10850-0010	HARRISON BAY B-5	70.29087 N	152.72696 W	U011N003W19	BCp,Wp
330-00-10850-0020	HARRISON BAY B-5	70.31105 N	152.94084 W	U011N004W17	BCp,Wp
330-00-10850-0030	TESHEKPUK B-1	70.30526 N	153.05006 W	U011N005W13	BCp,Wp
330-00-10850-0040	TESHEKPUK B-1	70.29094 N	153.18412 W	U011N005W21	BCp,Wp
330-00-10850-0050	TESHEKPUK B-1	70.26917 N	153.30220 W	U011N006W36	BCp,Wp
330-00-10850-0060	TESHEKPUK B-1	70.26498 N	153.37255 W	U011N006W34	BCp,Wp
330-00-10850-2008	HARRISON BAY B-4	70.43148 N	152.09524 W	U013N001W34	BCp,Wp
	HARRISON BAY B-5	70.41809 N	152.61047 W	U012N003W03	BCp,Wp
330-00-10850-2008-0020	HARRISON BAY B-5	70.41937 N	152.65898 W	U012N003W04	BCp,Wp
330-00-10850-2008-3111	HARRISON BAY B-5	70.41875 N	152.46596 W	U012N002W05	BCp,Wp
	HARRISON BAY B-5	70.35526 N	152.52060 W	U012N003W36	BCp,Wp
330-00-10850-2008-3111-0010	HARRISON BAY B-5	70.35961 N	152.50078 W	U012N002W30	BCp,Wp
330-00-10850-2042	HARRISON BAY B-5	70.28823 N	152.77547 W	U011N004W24	BCp,Wp
	HARRISON BAY B-5	70.28009 N	152.79181 W	U011N004W25	BCp,Wp

<i><b>WATER BODY NUMBER / NAME</b></i>	<i><b>MAP SHEET</b></i>	<i><b>LAT.</b></i>	<i><b>LONG.</b></i>	<i><b>PLSS</b></i>	<i><b>SPECIES</b></i>
330-00-10850-2042-0010	HARRISON BAY B-5	70.27904 N	152.81566 W	U011N004W26	BCp,Wp
330-00-10850-2042-3003	HARRISON BAY B-5 HARRISON BAY B-5	70.28053 N 70.27790 N	152.79020 W 152.78240 W	U011N004W25 U011N004W25	BCp,Wp BCp,Wp
330-00-10850-2042-3003-0010	HARRISON BAY B-5	70.27669 N	152.76284 W	U011N003W30	BCp,Wp
330-00-10850-2061	HARRISON BAY B-5 TESHEKPUK B-1	70.29821 N 70.25835 N	152.96679 W 153.05636 W	U011N004W20 U011N005W36	BCp,Wp BCp,Wp
330-00-10850-2061-0010	TESHEKPUK B-1	70.28078 N	153.01570 W	U011N004W30	BCp,Wp
330-00-10850-2061-0020	TESHEKPUK B-1	70.25546 N	153.05810 W	U010N005W01	BCp,Wp
330-00-10850-2102	TESHEKPUK B-1 TESHEKPUK A-1	70.27911 N 70.24677 N	153.16619 W 153.18402 W	U011N005W28 U010N005W04	BCp,Wp BCp,Wp
330-00-10850-2102-0010	TESHEKPUK B-1	70.27324 N	153.14629 W	U011N005W27	BCp,Wp
330-00-10850-2102-0020	TESHEKPUK A-1	70.24817 N	153.14805 W	U010N005W04	BCp,Wp
330-00-10850-2102-0030	TESHEKPUK A-1	70.23794 N	153.20257 W	U010N005W08	BCp,Wp
330-00-10850-2210	HARRISON BAY B-4 HARRISON BAY A-5	70.30867 N 70.24782 N	152.23991 W 152.46678 W	U011N001W18 U010N002W05	BCp,Wp BCp,Wp
330-00-10850-2210-0010	HARRISON BAY B-4	70.29662 N	152.27118 W	U011N002W24	BCp,Wp
330-00-10850-2210-0020	HARRISON BAY B-4	70.28301 N	152.33783 W	U011N002W26	BCp,Wp
330-00-10850-2210-0030	HARRISON BAY B-5	70.26063 N	152.43761 W	U011N002W32	BCp,Wp
330-00-10850-2210-0040	HARRISON BAY A-5	70.23693 N	152.46669 W	U010N002W08	BCp,Wp
330-00-10880 Smith River	TESHEKPUK D-1 TESHEKPUK D-1	70.92305 N 70.89939 N	153.14318 W 153.17383 W	U018N005W11 U018N005W22	DVp,LCp,Wp DVp,LCp,Wp
330-00-10900 Ikpikuk River	TESHEKPUK D-3 IKPIKPUK RIVER D-3	70.81831 N 69.76216 N	154.26827 W 154.65053 W	U017N009W21 U005N011W28	CHp,Psr,AWp,BCp,HWp,LCp,Wsr BCp

<i><b>WATER BODY NUMBER / NAME</b></i>	<i><b>MAP SHEET</b></i>	<i><b>LAT.</b></i>	<i><b>LONG.</b></i>	<i><b>PLSS</b></i>	<i><b>SPECIES</b></i>
330-00-10900-2055 Miguakiak River	TESHEKPUK C-3 TESHEKPUK C-2	70.70981 N 70.64133 N	154.50437 W 154.10663 W	U016N010W29 U015N009W24	AWp,BCp,HWp,LCp,Wp AWp,BCp,HWp,LCp,Wp
330-00-10900-2055-0010 Teshkepkuk Lake	TESHEKPUK C-2	70.65489 N	153.81439 W	U015N008W13	AWp,BCp,HWp,LCp,Wp
330-00-10900-2055-3006	TESHEKPUK C-3 TESHEKPUK C-3	70.68070 N 70.66769 N	154.42125 W 154.46573 W	U015N010W03 U015N010W09	BCp BCp
330-00-10900-2055-3008	TESHEKPUK C-3 TESHEKPUK C-3	70.66010 N 70.59342 N	154.34979 W 154.42917 W	U015N010W13 U014N010W03	BCp BCp
330-00-10900-2055-3008-4008	TESHEKPUK C-3 TESHEKPUK C-3	70.59344 N 70.59001 N	154.42964 W 154.44810 W	U014N010W03 U014N010W03	BCp BCp
330-00-10900-2055-3009	TESHEKPUK C-3 TESHEKPUK C-3	70.66875 N 70.67609 N	154.28151 W 154.34428 W	U015N009W08 U015N010W01	BCp BCp
330-00-10900-2055-3009-0010	TESHEKPUK C-3	70.68401 N	154.29355 W	U015N009W06	BCp
330-00-10900-2055-3009-0020	TESHEKPUK C-3	70.67348 N	154.34355 W	U015N010W12	BCp
330-00-10900-2055-3014 *East Joe Creek	TESHEKPUK C-2 TESHEKPUK C-3	70.63331 N 70.63295 N	154.19841 W 154.24365 W	U015N009W22 U015N009W21	BCp BCp
330-00-10900-2055-3014-4001 *West Joe Creek	TESHEKPUK C-2 TESHEKPUK C-3	70.63331 N 70.58532 N	154.19841 W 154.25016 W	U015N009W22 U014N009W08	BCp BCp
330-00-10900-2055-3014-4001-5002	TESHEKPUK C-3 TESHEKPUK C-3	70.58532 N 70.57841 N	154.25016 W 154.33669 W	U014N009W08 U014N010W12	BCp BCp
330-00-10900-2055-3014-4001-5002-0010	TESHEKPUK C-3	70.57045 N	154.31259 W	U014N009W18	BCp
330-00-10900-2055-3198	TESHEKPUK C-2 TESHEKPUK C-3	70.51987 N 70.50044 N	154.02314 W 154.33835 W	U014N008W32 U013N010W12	BCp BCp
330-00-10900-2055-3198-0020	TESHEKPUK B-3	70.49874 N	154.34101 W	U013N010W12	BCp
330-00-10900-2055-3200	TESHEKPUK C-2 TESHEKPUK B-3	70.52383 N 70.37553 N	153.99223 W 154.23549 W	U014N008W32 U012N009W20	BCp,LCp,Wp BCp,LCp
330-00-10900-2055-3200-0040	TESHEKPUK B-3	70.37515 N	154.24916 W	U012N009W20	BCp
330-00-10900-2055-3200-4010	TESHEKPUK B-3 TESHEKPUK B-3	70.45440 N 70.38820 N	154.24422 W 154.65145 W	U013N009W29 U012N011W15	BCp BCp



<i><b>WATER BODY NUMBER / NAME</b></i>	<i><b>MAP SHEET</b></i>	<i><b>LAT.</b></i>	<i><b>LONG.</b></i>	<i><b>PLSS</b></i>	<i><b>SPECIES</b></i>
330-00-10900-2055-3200-4010-0070	TESHEKPUK B-3	70.43406 N	154.50311 W	U013N010W32	BCp
330-00-10900-2055-3200-4010-0100	TESHEKPUK B-3	70.37309 N	154.65123 W	U012N011W22	BCp
330-00-10900-2076 Titaluk River	IKPIKPUK RIVER D-3 IKPIKPUK RIVER B-5	69.95338 N 69.49488 N	154.73054 W 155.94712 W	U007N011W19 U002N017W25	BCp,HWp,LCp,Wsr BCp,HWp,LCp,Wsr
330-00-10900-2081 Price River	IKPIKPUK RIVER D-3 IKPIKPUK RIVER C-2	69.86084 N 69.74635 N	154.70574 W 153.84800 W	U006N011W20 U005N008W34	BCsr,HWsr,LCsr,Wsr BCsr,HWsr,LCsr,Wsr
330-00-10900-2081-3042 Wolf Creek	IKPIKPUK RIVER C-2 IKPIKPUK RIVER C-2	69.74635 N 69.71604 N	153.84800 W 153.84839 W	U005N008W34 U004N008W10	BCsr,HWsr,LCsr,Wsr BCsr,HWsr,LCsr,Wsr
330-00-10900-2081-3043 Key Creek	IKPIKPUK RIVER C-2 IKPIKPUK RIVER D-2	69.74635 N 69.76657 N	153.84800 W 153.75677 W	U005N008W34 U005N008W24	BCsr,HWsr,LCsr,Wsr BCsr,HWsr,LCsr,Wsr
330-00-10901	TESHEKPUK D-3 TESHEKPUK D-3	70.83102 N 70.78642 N	154.38021 W 154.43526 W	U017N010W13 U017N010W35	BCp BCp
330-00-10902	TESHEKPUK D-3 TESHEKPUK C-3	70.82604 N 70.64721 N	154.52727 W 154.77292 W	U017N010W16 U015N011W17	BCp BCp
330-00-10908 Piasuk River	TESHEKPUK D-3 TESHEKPUK C-4	70.87885 N 70.74362 N	154.62713 W 154.88114 W	U018N010W30 U016N012W13	BCp BCp
330-00-10908-0020	TESHEKPUK D-3	70.82469 N	154.75597 W	U017N011W15	BCp
330-00-10908-0030	TESHEKPUK D-3	70.81948 N	154.78960 W	U017N011W16	BCp
330-00-10908-0040	TESHEKPUK D-4	70.82768 N	154.83367 W	U017N011W17	BCp
330-00-10908-2020	TESHEKPUK C-4 TESHEKPUK C-4	70.74362 N 70.72542 N	154.88114 W 154.92598 W	U016N012W13 U016N012W23	BCp BCp
330-00-10913 Alaktak River	TESHEKPUK D-5 TESHEKPUK C-4	70.86578 N 70.70277 N	155.49967 W 155.08223 W	U018N014W35 U016N012W31	BCp,LCp,Wp BCp
330-00-10913-0010 Pittalukruak Lake	TESHEKPUK D-4	70.82559 N	155.33699 W	U017N013W17	BCp,LCp,Wp
330-00-10913-2051	TESHEKPUK C-4 TESHEKPUK C-4	70.70349 N 70.70074 N	155.04987 W 155.04291 W	U016N012W32 U016N012W32	BCp BCp
330-00-10913-2051-0100	TESHEKPUK C-4	70.69561 N	155.05142 W	U016N012W32	BCp



<b><i>WATER BODY NUMBER / NAME</i></b>	<b><i>MAP SHEET</i></b>	<b><i>LAT.</i></b>	<b><i>LONG.</i></b>	<b><i>PLSS</i></b>	<b><i>SPECIES</i></b>
330-00-10915 Chipp River	TESHEKPUK D-5 TESHEKPUK B-4	70.83158 N 70.32767 N	155.60296 W 154.89884 W	U017N014W17 U011N012W10	CHp,Ps,BCp,HWp,LCp,Wsr CHp,Ps,BCp,HWp,LCp,Wsr
330-00-10915-2060	TESHEKPUK B-4 TESHEKPUK A-5	70.49247 N 70.23745 N	155.10632 W 155.40469 W	U013N013W12 U010N014W10	BCp BCp
330-00-10915-2064 Oumalik River	TESHEKPUK B-4 IKPIKPUK RIVER D-4	70.37328 N 69.87337 N	154.98417 W 155.30465 W	U012N012W20 U006N014W14	BCsr,HWsp,Wsr HWsp,Wsr
330-00-10916	TESHEKPUK D-5 TESHEKPUK C-5	70.82990 N 70.60807 N	155.65495 W 155.52448 W	U017N014W18 U015N014W33	BCp BCp
330-00-10916-0010	TESHEKPUK D-5	70.78723 N	155.63414 W	U017N014W32	BCp
330-00-10916-0080	TESHEKPUK C-5	70.65265 N	155.69597 W	U015N015W14	BCp
330-00-10916-0110	TESHEKPUK C-5	70.61591 N	155.53037 W	U015N014W33	BCp
330-00-10916-2021	TESHEKPUK D-5 TESHEKPUK C-5	70.76755 N 70.59847 N	155.67439 W 155.45009 W	U016N015W02 U014N014W03	BCp BCp
330-00-10916-2021-0010	TESHEKPUK D-5	70.76522 N	155.65875 W	U016N015W01	BCp
330-00-10916-2021-0080	TESHEKPUK C-5	70.71777 N	155.56578 W	U016N014W29	BCp
330-00-10918 Topagoruk River	TESHEKPUK D-5 MEADE RIVER A-1	70.75626 N 70.06433 N	155.92993 W 156.06307 W	U016N016W11 U008N017W11	BCsr,HWsr,Wsr BCsr
330-00-10918-2016	TESHEKPUK C-5 TESHEKPUK C-5	70.57176 N 70.57149 N	155.86552 W 155.86731 W	U014N015W18 U014N015W18	BCp BCp
330-00-10918-2016-0010	TESHEKPUK C-5	70.57160 N	155.88670 W	U014N016W13	BCp
330-00-10918-2020	TESHEKPUK C-5 TESHEKPUK C-5	70.55414 N 70.51761 N	155.89248 W 155.96257 W	U014N016W24 U014N016W35	BCp BCp
330-00-10918-2020-0030	TESHEKPUK C-5	70.51380 N	155.97700 W	U013N016W03	BCp
330-00-10918-2060	TESHEKPUK B-5 MEADE RIVER B-1	70.32337 N 70.31641 N	155.86770 W 156.13383 W	U011N016W11 U011N017W11	BCp BCp
330-00-10918-2060-0050	MEADE RIVER B-1	70.32570 N	156.14296 W	U011N017W11	BCp

<i><b>WATER BODY NUMBER / NAME</b></i>	<i><b>MAP SHEET</b></i>	<i><b>LAT.</b></i>	<i><b>LONG.</b></i>	<i><b>PLSS</b></i>	<i><b>SPECIES</b></i>
330-00-10918-2070	TESHEKPUK A-5 MEADE RIVER B-1	70.20870 N 70.28616 N	155.98471 W 156.26624 W	U010N016W20 U011N017W20	BCp BCp
330-00-10918-2070-0010	MEADE RIVER B-1	70.25172 N	156.12199 W	U010N017W02	BCp
330-00-10918-2070-0020	MEADE RIVER B-1	70.26474 N	156.15743 W	U011N017W34	BCp
330-00-10918-2070-0030	MEADE RIVER B-1	70.26851 N	156.18573 W	U011N017W34	BCp
330-00-10918-2070-0040	MEADE RIVER B-1	70.28200 N	156.24433 W	U011N017W29	BCp
330-00-10918-2070-0050	MEADE RIVER B-1	70.30047 N	156.30727 W	U011N017W18	BCp
330-00-10918-2085 Ishuktak Creek	TESHEKPUK A-5 TESHEKPUK A-5	70.16483 N 70.03123 N	155.96033 W 155.74652 W	U009N016W04 U008N015W19	BCsr,HWsr,Wsr BCsr,HWsr,Wsr
330-00-10920 Meade River	TESHEKPUK D-5 MEADE RIVER B-2	70.86237 N 70.28501 N	155.93053 W 157.17981 W	U017N015W06 U011N021W27	CHs,BCp,HWp,Wp BCp
330-00-10920-2009	MEADE RIVER D-1 MEADE RIVER D-1	70.83610 N 70.77609 N	156.37336 W 156.25917 W	U017N017W09 U017N017W35	BCp,HWp BCp
330-00-10920-2009-0010	MEADE RIVER D-1	70.76305 N	156.27695 W	U016N017W04	BCp
330-00-10920-2029 Okpiksak River	MEADE RIVER C-2 MEADE RIVER C-2	70.70336 N 70.55778 N	156.60878 W 156.61427 W	U016N018W32 U014N018W19	BCp BCp
330-00-10920-2309 Usuktuk River	MEADE RIVER C-3 MEADE RIVER B-2	70.51908 N 70.41472 N	157.39727 W 157.06718 W	U014N021W31 U012N020W07	BCp BCp
330-00-10930 Inaru River	MEADE RIVER D-1 MEADE RIVER C-3	70.91382 N 70.68048 N	156.17083 W 157.65985 W	U018N016W18 U015N022W06	Wsr Wsr
330-00-10930-0010 Sisgravik Lake	MEADE RIVER D-1	70.94762 N	156.16566 W	U018N016W06	Wrs
330-00-10940 Kugrua River	WAINWRIGHT D-1 MEADE RIVER C-5	70.77554 N 70.57527 N	159.29121 W 158.61402 W	U016N029W02 U014N026W09	CHs,Ps Ps
330-00-10980 Kuk River	WAINWRIGHT C-2 WAINWRIGHT A-2	70.59290 N 70.12123 N	159.88950 W 159.67671 W	U014N031W04 U009N031W23	CHp,Pp,BWp,LCp,OMp CHp,Pp
330-00-10980-2004 Kungok River	WAINWRIGHT C-2 WAINWRIGHT C-1	70.52665 N 70.56685 N	159.86050 W 159.04250 W	U014N031W34 U014N028W14	CHp,Pp,BWp,LCp,OMp Ps

<i><b>WATER BODY NUMBER / NAME</b></i>	<i><b>MAP SHEET</b></i>	<i><b>LAT.</b></i>	<i><b>LONG.</b></i>	<i><b>PLSS</b></i>	<i><b>SPECIES</b></i>
330-00-10980-2004-3006	WAINWRIGHT C-1 WAINWRIGHT C-1	70.51163 N 70.52758 N	159.53356 W 159.52168 W	U013N030W01 U014N030W36	LCp LCp
330-00-10980-2004-3009 Mikigealiak River	WAINWRIGHT C-1 WAINWRIGHT B-1	70.50282 N 70.39395 N	159.42480 W 159.45147 W	U013N029W05 U012N030W14	CHp,Ps,LCp CHs
330-00-10980-2004-3017	WAINWRIGHT C-1 WAINWRIGHT B-1	70.51639 N 70.49255 N	159.28303 W 159.27519 W	U014N029W35 U013N029W12	CHs,LCp CHs
330-00-10980-2004-3019	WAINWRIGHT C-1 WAINWRIGHT C-1	70.51466 N 70.51032 N	159.27621 W 159.26524 W	U013N029W01 U013N029W01	LCp LCp
330-00-10980-2009 Ivisaruk River	WAINWRIGHT B-2 WAINWRIGHT A-3	70.38630 N 70.09932 N	159.92250 W 160.30500 W	U012N032W23 U009N033W29	Ps Ps
330-00-10980-2100 Avalik River	WAINWRIGHT A-2 WAINWRIGHT A-1	70.12123 N 70.09297 N	159.67671 W 159.11929 W	U009N031W23 U009N029W36	CHp,Pp Pp
330-00-10980-2100-3010 Ketik River	WAINWRIGHT A-2 UTUKOK RIVER C-1	70.11658 N 69.57863 N	159.60906 W 159.28133 W	U009N030W19 U003N030W28	CHp,Pp CHp
330-00-10980-2100-3010-4200	UTUKOK RIVER C-1 UTUKOK RIVER C-1	69.57863 N 69.52473 N	159.28133 W 159.24692 W	U003N030W28 U002N030W15	CHp CHs
330-00-10980-2101 Kaolak River	WAINWRIGHT A-2 UTUKOK RIVER D-3	70.12123 N 69.76618 N	159.67671 W 160.24946 W	U009N031W23 U005N034W24	CHp,Ps CHs
330-00-10980-2101-3200	UTUKOK RIVER D-3 UTUKOK RIVER D-3	69.76618 N 69.76627 N	160.24946 W 160.26822 W	U005N034W24 U005N034W24	CHs CHs
330-00-11100 Utukok River	WAINWRIGHT A-6 & A-7 UTUKOK RIVER B-2	70.04496 N 69.30970 N	162.31121 W 159.77484 W	U008N042W14 U001S033W36	CHp,Ps,DVp CHp,Pp,DVp
330-00-11200 Kokolik River	POINT LAY D-2 UTUKOK RIVER B-4	69.76619 N 69.41500 N	162.99441 W 161.35918 W	U005N045W24 U001N039W25	CHp,Ps,DVp CHp,Pp,DVp
330-00-11300 Kukpowruk River	POINT LAY C-2 DE LONG MTS C-3	69.61133 N 68.66583 N	162.99826 W 163.21670 W	U003N045W17 U009S048W17	CHp,Ps,DVp Ps
330-00-11350 Kuchiak Creek	POINT LAY B-2 & B-3 POINT LAY A-2	69.25456 N 69.21861 N	163.33208 W 163.14478 W	U002S047W19 U002S047W36	CHs,COs CHs,COs
330-00-11400 Pitmegea River	DE LONG MTS D-5 DE LONG MTS C-3	68.91402 N 68.69101 N	164.62652 W 163.60472 W	U006S054W24 U009S050W03	CHs,Ps,DVp CHp,Pp,DVp
330-00-11440 Ayugatak Creek	POINT HOPE D-2 POINT HOPE D-2	68.86033 N 68.83842 N	165.78742 W 165.75001 W	U007S058W06 U007S058W17	Ps Ps
330-00-11500 Kukpuk River	POINT HOPE B-3 DE LONG MTS A-5	68.41352 N 68.20513 N	166.37194 W 164.78410 W	U012S062W11 K032N027W02	Ps,DVp DVp

<i><b>WATER BODY NUMBER / NAME</b></i>	<i><b>MAP SHEET</b></i>	<i><b>LAT.</b></i>	<i><b>LONG.</b></i>	<i><b>PLSS</b></i>	<i><b>SPECIES</b></i>
330-00-11500-2030 Ipewik River	POINT HOPE B-2 POINT HOPE B-2	68.34115 N 68.36036 N	165.71644 W 165.69938 W	K034N030W18 K034N030W08	Ps Ps
330-00-11600 Sulupoaktak Channel	POINT HOPE B-3 POINT HOPE B-3	68.39829 N 68.37900 N	166.42368 W 166.20932 W	U012S062W16 U012S061W28	Ps,DVp Ps,DVp
330-00-15680	BEECHEY POINT B-5 BEECHEY POINT B-5	70.49207 N 70.48496 N	149.42113 W 149.46275 W	U013N011E07 U013N010E13	BCp,DVp,LCp BCp,DVp,LCp
330-00-15680-2003	BEECHEY POINT B-5 BEECHEY POINT B-5	70.48496 N 70.47823 N	149.46275 W 149.45931 W	U013N010E13 U013N010E13	BCp,DVp,LCp BCp,DVp,LCp
330-00-15680-2003-3001	BEECHEY POINT B-5 BEECHEY POINT B-5	70.47812 N 70.46539 N	149.45881 W 149.42114 W	U013N010E13 U013N011E19	BCp,DVp,LCp BCp,DVp,LCp
330-00-15680-2003-3001-0010	BEECHEY POINT B-5	70.47345 N	149.43362 W	U013N010E13	BCp,DVp,LCp
330-00-15680-2003-3001-0020	BEECHEY POINT B-5	70.47241 N	149.42902 W	U013N010E24	BCp,DVp,LCp
330-00-15680-2003-3001-0030	BEECHEY POINT B-5	70.46940 N	149.42876 W	U013N010E24	BCp,DVp,LCp
330-00-15680-2003-3001-0040	BEECHEY POINT B-5	70.47081 N	149.42284 W	U013N010E24	BCp,DVp,LCp
330-00-15680-2003-3001-0050	BEECHEY POINT B-5	70.46888 N	149.41392 W	U013N011E19	BCp,DVp,LCp
330-00-15680-2003-3001-0060	BEECHEY POINT B-5	70.46253 N	149.42112 W	U013N011E19	BCp,DVp,LCp
331-00-10044 Kivalina River	NOATAK D-6 DE LONG MTS A-4	67.81710 N 68.07849 N	164.67618 W 164.30435 W	K028N027W24 K031N025W13	CHp,COp,Kp,Pp,Sp,DVp DVp
331-00-10044-2080	NOATAK D-5 NOATAK D-5	67.88515 N 67.88127 N	164.20394 W 164.13266 W	K029N024W29 K029N024W27	DVs DVs
331-00-10044-2100	NOATAK D-5 DE LONG MTS A-4	67.98859 N 68.04433 N	164.23046 W 163.93296 W	K030N024W20 K031N023W33	DVs DVs
331-00-10044-2106	DE LONG MTS A-4 DE LONG MTS A-4	68.02136 N 68.14489 N	164.25888 W 163.92492 W	K030N024W06 K032N023W27	DVs DVs
331-00-10050	NOATAK D-6 NOATAK D-6	67.78956 N 67.80903 N	164.64127 W 164.57542 W	K028N026W30 K028N026W20	CHp,COp,Pp,DVp CHp,COp,Pp,DVp
331-00-10060 Wulik River	NOATAK C-5 DE LONG MTS A-2	67.72438 N 68.23279 N	164.50281 W 163.06083 W	K027N026W22 K033N019W27	CHp,COp,Kp,Pp,Sp,DVs,Wp Ks,Sp,DVsr,Wp

<i><b>WATER BODY NUMBER / NAME</b></i>	<i><b>MAP SHEET</b></i>	<i><b>LAT.</b></i>	<i><b>LONG.</b></i>	<i><b>PLSS</b></i>	<i><b>SPECIES</b></i>
331-00-10060-0010 Kivalina Lagoon	NOATAK D-6	67.76950 N	164.62378 W	K027N026W06	CHp,COp,Kp,Pp,Sp,DVp,Wp
331-00-10060-2100 Tutak Creek	NOATAK D-4	67.87736 N	163.67400 W	K029N022W27	DVsr
	NOATAK D-3	67.84295 N	163.16626 W	K028N020W10	DVr
331-00-10060-2100-3010	NOATAK D-4	67.87069 N	163.66337 W	K029N022W34	DVs
	NOATAK D-3	67.82572 N	163.43848 W	K028N021W17	DVs
331-00-10060-2100-3010-4050	NOATAK D-3	67.83462 N	163.49407 W	K028N021W07	DVs
	NOATAK D-3	67.78433 N	163.43764 W	K028N021W32	DVs
331-00-10060-2100-3045	NOATAK D-4	67.88242 N	163.54813 W	K029N021W30	DVs
	NOATAK D-3	67.88600 N	163.39404 W	K029N021W26	DVs
331-00-10060-2100-3069	NOATAK D-3	67.87924 N	163.34493 W	K029N020W30	DVs
	NOATAK D-3	67.89850 N	163.20960 W	K029N020W22	DVs
331-00-10060-2107	DE LONG MTS A-3	68.00365 N	163.44568 W	K030N021W15	DVsr
	DE LONG MTS A-3	68.14365 N	163.47033 W	K032N021W28	DVsr
331-00-10060-2120 Ikalukrok Creek	NOATAK D-4	67.88994 N	163.62660 W	K029N022W26	CHs,Ksr,Ps,Ss,DVsr
	DE LONG MTS A-2	68.15178 N	162.86677 W	K032N018W19	DVr
331-00-10060-2120-3200	DE LONG MTS A-2	68.00423 N	163.04261 W	K030N019W16	Ks,DVsr
	DE LONG MTS A-2	68.00682 N	162.95635 W	K030N019W11	DVsr
331-00-10060-2120-3200-4020 *Anxiety Creek	DE LONG MTS A-2	68.00254 N	162.99667 W	K030N019W15	Kr,DVsr
	NOATAK D-2	67.97888 N	162.91109 W	K030N019W24	DVsr
331-00-10060-2120-3270 Volcano Creek	DE LONG MTS A-2	68.08380 N	162.98710 W	K031N019W15	DVr
	DE LONG MTS A-2	68.06124 N	162.92311 W	K031N019W25	DVr
331-00-10060-2120-3280 Red Dog Creek	DE LONG MTS A-2	68.08894 N	162.94898 W	K031N019W14	DVp
	DE LONG MTS A-2	68.09452 N	162.83593 W	K031N018W08	DVp
331-00-10060-2120-3280-4021 North Fork Red Dog Creek	DE LONG MTS A-2	68.09452 N	162.83593 W	K031N018W08	DVr
	DE LONG MTS A-2	68.10161 N	162.74157 W	K031N018W10	DVr
331-00-10060-2120-3300 Grayling Junior Creek	DE LONG MTS A-2	68.13661 N	162.87857 W	K032N018W30	DVr
	DE LONG MTS A-2	68.14416 N	162.82511 W	K032N018W29	DVr
331-00-10060-2147 Ferric Creek	DE LONG MTS A-3	68.07265 N	163.20080 W	K031N020W22	DVr
	DE LONG MTS A-3	68.08568 N	163.23274 W	K031N020W15	DVr
331-00-10060-2180 Competition Creek	DE LONG MTS A-2	68.13175 N	163.07353 W	K032N019W32	DVr
	DE LONG MTS A-2	68.14591 N	162.99818 W	K032N019W27	DVr
331-00-10060-2180-3022 Sourdock Creek	DE LONG MTS A-2	68.14060 N	163.00606 W	K032N019W27	DVr
	DE LONG MTS A-2	68.13386 N	162.99123 W	K032N019W34	DVr

<i><b>WATER BODY NUMBER / NAME</b></i>	<i><b>MAP SHEET</b></i>	<i><b>LAT.</b></i>	<i><b>LONG.</b></i>	<i><b>PLSS</b></i>	<i><b>SPECIES</b></i>
331-00-10060-2201 Square Creek	DE LONG MTS A-2 DE LONG MTS A-2	68.15537 N 68.16138 N	163.09115 W 163.13789 W	K032N019W19 K032N020W24	DVr DVr
331-00-10060-2207	DE LONG MTS A-2 DE LONG MTS A-2	68.16034 N 68.19229 N	163.07662 W 163.08286 W	K032N019W20 K032N019W08	DVr DVr
331-00-10060-2213	DE LONG MTS A-2 DE LONG MTS A-2	68.18585 N 68.20112 N	163.03242 W 163.06046 W	K032N019W09 K032N019W05	DVr DVr
331-00-10060-2220	DE LONG MTS A-2 DE LONG MTS B-2	68.23279 N 68.26934 N	163.06083 W 162.95549 W	K033N019W27 K033N019W12	Ks,Sp,DVsr,Wp Ks,Sp,DVsr,Wp
331-00-10070 Imikruk Creek	NOATAK C-5 NOATAK C-5	67.67424 N 67.69462 N	164.34161 W 164.27568 W	K026N025W05 K027N025W34	Wp Wp
331-00-10070-0010 Imikruk Lagoon	NOATAK C-5	67.68320 N	164.32124 W	K026N025W04	Wp
331-00-10080 Omikviorok River	NOATAK C-5 NOATAK C-3	67.60393 N 67.73072 N	164.11422 W 163.45263 W	K026N024W33 K027N021W20	DVp,Wp DVp,Wp
331-00-10080-0010 Ipiavik Lagoon	NOATAK C-5	67.62348 N	164.13790 W	K026N024W29	DVp,Wp
331-00-10080-2006 New Heart Creek	NOATAK C-5 NOATAK C-4	67.60744 N 67.60401 N	164.11045 W 163.92411 W	K026N024W33 K026N023W32	DVr DVr
331-00-10080-2006-3025 *North Fork New Heart Creek	NOATAK C-5 NOATAK C-4	67.60927 N 67.61085 N	164.01636 W 163.93045 W	K026N024W35 K026N023W31	DVr DVr
331-00-10080-2006-3034	NOATAK C-4 NOATAK C-4	67.60345 N 67.59472 N	163.96167 W 163.94096 W	K026N023W31 K025N023W06	DVr DVr
331-00-10080-2006-3038	NOATAK C-4 NOATAK C-4	67.60214 N 67.59668 N	163.94318 W 163.93822 W	K026N023W31 K025N023W06	DVr DVr
331-00-10080-2020	NOATAK C-5 NOATAK C-4	67.65612 N 67.62021 N	164.12188 W 163.82334 W	K026N024W17 K026N023W27	DVr DVr
331-00-10080-2020-3013	NOATAK C-5 NOATAK C-4	67.66792 N 67.65280 N	164.06477 W 163.74991 W	K026N024W10 K026N023W13	DVr DVr
331-00-10080-2020-3018	NOATAK C-5 NOATAK C-4	67.66135 N 67.62543 N	164.00692 W 163.93651 W	K026N024W11 K026N023W30	DVr DVr
331-00-10080-2020-3018-0010	NOATAK C-4	67.62293 N	163.93401 W	K026N023W30	DVr
331-00-10080-2020-3018-4012	NOATAK C-4 NOATAK C-4	67.63547 N 67.62626 N	163.96646 W 163.95653 W	K026N024W24 K026N023W30	DVr DVr

<i><b>WATER BODY NUMBER / NAME</b></i>	<i><b>MAP SHEET</b></i>	<i><b>LAT.</b></i>	<i><b>LONG.</b></i>	<i><b>PLSS</b></i>	<i><b>SPECIES</b></i>
331-00-10080-2020-3018-4012-0010	NOATAK C-4	67.62504 N	163.95155 W	K026N023W30	DVr
331-00-10080-2020-3041	NOATAK C-4 NOATAK C-4	67.62830 N 67.62992 N	163.83295 W 163.81254 W	K026N023W27 K026N023W26	DVr DVr
331-00-10080-2060	NOATAK C-5 NOATAK C-4	67.70247 N 67.66188 N	164.04511 W 163.67938 W	K027N024W34 K026N022W08	DVr DVr
331-00-10080-2060-3051	NOATAK C-4 NOATAK C-4	67.67298 N 67.67692 N	163.72098 W 163.67362 W	K026N022W07 K026N022W05	DVr DVr
331-00-10080-2083 *Mud Lake Creek	NOATAK C-4 NOATAK C-4	67.72383 N 67.73197 N	163.64011 W 163.57844 W	K027N022W21 K027N022W14	DVr DVr
331-00-10080-2086	NOATAK C-4 NOATAK C-4	67.72329 N 67.70088 N	163.63494 W 163.58546 W	K027N022W21 K027N022W35	DVr DVr
331-00-10110	NOATAK B-4 NOATAK B-4	67.46625 N 67.47487 N	163.92978 W 163.93334 W	K024N024W23 K024N024W14	Wp Wp
331-00-10110-0010 Imik Lagoon	NOATAK B-4	67.48959 N	163.92676 W	K024N024W11	Wp
331-00-10120 Rabbit Creek	NOATAK B-4 NOATAK C-3	67.44966 N 67.59322 N	163.91152 W 163.43316 W	K024N024W25 K025N021W04	CHp,Sp,DVp DVp
331-00-10120-2090	NOATAK C-4 NOATAK C-3	67.50071 N 67.50627 N	163.60561 W 163.46093 W	K024N022W08 K024N022W01	DVp DVp
331-00-10120-2111	NOATAK C-4 NOATAK C-4	67.55133 N 67.56914 N	163.52143 W 163.60500 W	K025N022W24 K025N022W15	DVp DVp
331-00-10120-2120	NOATAK C-3 NOATAK C-3	67.55615 N 67.54020 N	163.49771 W 163.43927 W	K025N021W19 K025N021W29	DVp DVp
331-00-10120-2130	NOATAK C-3 NOATAK C-3	67.57876 N 67.58461 N	163.44170 W 163.33510 W	K025N021W08 K025N021W11	DVp DVp
331-00-10140 Kiligmak Inlet	NOATAK B-4 NOATAK B-4	67.34861 N 67.35684 N	163.82201 W 163.82056 W	K023N023W32 K023N023W29	Pp,DVp,HWp,LCp,SFp,Wp Pp,DVp,HWp,LCp,SFp,Wp
331-00-10140-0010 Kotlik Lagoon	NOATAK B-4	67.39460 N	163.81925 W	K023N023W17	Pr,DVp,HWp,LCp,SFp,Wp
331-00-10140-2010 Jade Creek	NOATAK B-4 NOATAK B-3	67.41583 N 67.45097 N	163.81698 W 163.36049 W	K023N023W05 K024N021W28	DVp DVp
331-00-10140-2010-3039	NOATAK B-4 NOATAK B-3	67.44145 N 67.46933 N	163.52454 W 163.44092 W	K024N022W34 K024N021W19	DVp DVp

<i><b>WATER BODY NUMBER / NAME</b></i>	<i><b>MAP SHEET</b></i>	<i><b>LAT.</b></i>	<i><b>LONG.</b></i>	<i><b>PLSS</b></i>	<i><b>SPECIES</b></i>
331-00-10150	NOATAK B-4 NOATAK B-4	67.27747 N 67.26642 N	163.77310 W 163.70273 W	K022N023W27 K022N023W36	Pp Pp
331-00-10150-0010 Tasaychek Lagoon	NOATAK B-4	67.27238 N	163.76507 W	K022N023W27	Pp
331-00-10220 Tukrok River	NOATAK A-3 NOATAK A-3	67.06287 N 67.08333 N	163.30490 W 163.39996 W	K019N021W08 K020N022W36	BWp,LCp,HWp,SFp BWp,LCp,HWp,SFp
331-00-10220-2011	NOATAK A-3 NOATAK A-4	67.08333 N 67.13101 N	163.39996 W 163.50938 W	K020N022W36 K020N022W16	BWp,LCp,HWp,SFp BWp,LCp,HWp,SFp
331-00-10220-2011-0010 Krusenstern Lagoon	NOATAK A-4	67.14297 N	163.62368 W	K020N023W12	BWp,HWp,LCp,SFp
331-00-10230 Aukulak Lagoon	NOATAK A-3 NOATAK A-3	67.05822 N 67.08183 N	163.26226 W 163.26227 W	K019N021W10 K019N021W03	HWp,Wp HWp,Wp
331-00-10230-0010 Aukulak Lagoon	NOATAK A-3	67.07043 N	163.25949 W	K019N021W03	HWp,Wp
331-00-10275	NOATAK A-2 NOATAK A-1	67.04792 N 67.04799 N	162.74312 W 162.48354 W	K019N019W13 K019N017W18	CHp,COp,Kp,Pp,Sp,DVp,Wp CHp,COp,Kp,Pp,Sp,DVp,Wp
331-00-10290 Noatak River	NOATAK A-2 SURVEY PASS C-5	67.00746 N 67.56237 N	162.51357 W 155.21594 W	K019N018W36 K025N016E14	CHp,COp,Kp,Pp,Sp,DVp,SFp,Wpr CHp,Pp,Sp,DVp,Wp
331-00-10290-2080 Agashashok River	NOATAK B-2 NOATAK B-2	67.26400 N 67.28434 N	162.62855 W 162.62063 W	K022N018W34 K022N018W26	DVp DVp
331-00-10290-2090 Sevisok Slough	NOATAK B-2 NOATAK B-3	67.26858 N 67.38766 N	162.75667 W 163.03841 W	K022N018W31 K023N020W14	CHp,COp,Kp,Pp,Sp,DVp,Wp CHp,COp,Kp,Pp,Sp,DVp
331-00-10290-2090-3018	NOATAK B-2 NOATAK B-2	67.34074 N 67.39573 N	162.76741 W 162.70758 W	K022N018W06 K023N018W17	Wp Wp
331-00-10290-2090-3018-0010 Aliktongnak Lake	NOATAK B-2	67.40351 N	162.68397 W	K023N018W09	Wp
331-00-10290-2090-3018-4015	NOATAK B-2 NOATAK B-2	67.38739 N 67.39129 N	162.73767 W 162.75175 W	K023N018W17 K023N018W18	Wp Wp
331-00-10290-2090-3018-4015-0010	NOATAK B-2	67.39517 N	162.76703 W	K023N018W18	Wp
331-00-10290-2110 Eli River	NOATAK B-3 BAIRD MTS C-6	67.39145 N 67.71577 N	163.04952 W 161.89740 W	K023N020W14 K027N014W30	CHs,COp,Ps,DVp DVp
331-00-10290-2110-3151 Ahaliknak Creek	BAIRD MTS C-6 BAIRD MTS D-6	67.71964 N 67.75658 N	161.98589 W 161.95032 W	K027N015W23 K027N015W12	DVs DVs



<i><b>WATER BODY NUMBER / NAME</b></i>	<i><b>MAP SHEET</b></i>	<i><b>LAT.</b></i>	<i><b>LONG.</b></i>	<i><b>PLSS</b></i>	<i><b>SPECIES</b></i>
331-00-10290-2110-3591 Uvgoon Creek	NOATAK C-1 NOATAK D-1	67.73509 N 67.83696 N	162.48785 W 162.30062 W	K027N017W15 K028N016W09	DVs DVs
331-00-10290-2141	NOATAK C-2 NOATAK C-2	67.58395 N 67.62008 N	162.95120 W 162.93193 W	K025N019W09 K026N019W27	CHs CHs
331-00-10290-2141-3003 Kiyak Creek	NOATAK C-2 NOATAK C-3	67.62008 N 67.66822 N	162.93193 W 163.09622 W	K026N019W27 K026N020W12	CHs CHs
331-00-10290-2201 Evaingiknuk Creek	NOATAK D-2 NOATAK D-3	67.81470 N 67.91598 N	162.77568 W 163.00943 W	K028N018W20 K029N019W16	DVr DVr
331-00-10290-2201-3090	NOATAK D-3 NOATAK D-2	67.91598 N 67.97381 N	163.00943 W 162.92329 W	K029N019W16 K030N019W25	DVr DVr
331-00-10290-2281	NOATAK D-2 DE LONG MTS A-2	67.87852 N 68.03136 N	162.62760 W 162.66626 W	K029N017W30 K030N018W01	DVp DVp
331-00-10290-2281-3051	NOATAK D-2 NOATAK D-2	67.98062 N 67.99402 N	162.71905 W 162.78275 W	K030N018W23 K030N018W16	DVr DVr
331-00-10290-2311 Kelly River	NOATAK D-1 DE LONG MTS B-1	67.92101 N 68.38925 N	162.34631 W 162.08552 W	K029N016W09 U012S043W19	CHs,Kp,Sp,DVp DVp
331-00-10290-2311-3010 Avan River	NOATAK D-1 MISHEGUK MTN B-5	67.92403 N 68.26080 N	162.34571 W 161.79702 W	K029N016W09 K033N014W13	CHp,Kp,DVp DVp
331-00-10290-2311-3010-4021	MISHEGUK MTN A-5 MISHEGUK MTN A-5	68.15737 N 68.19465 N	161.90778 W 161.97381 W	K032N014W20 K032N014W06	DVp DVp
331-00-10290-2311-3010-4033	MISHEGUK MTN A-5 MISHEGUK MTN B-5	68.23798 N 68.25436 N	161.81959 W 161.84690 W	K033N014W24 K033N014W14	DVp DVp
331-00-10290-2311-3023	NOATAK D-1 NOATAK D-1	67.95189 N 67.95872 N	162.33332 W 162.37353 W	K030N016W33 K030N016W32	CHp,Sp,DVp CHp,Sp,DVp
331-00-10290-2311-3023-0010	NOATAK D-1	67.95463 N	162.38877 W	K030N016W32	CHp,Sp,DVp
331-00-10290-2311-3033	NOATAK D-1 DE LONG MTS A-1	67.97456 N 68.02381 N	162.33893 W 162.37183 W	K030N016W28 K030N016W05	CHp,Ks,Sp,DVp CHp,Ks,Sp,DVp
331-00-10290-2311-3033-0010	DE LONG MTS A-1	68.02603 N	162.36128 W	K030N016W05	CHp,Ss,DVp
331-00-10290-2311-3075 Wrench Creek	DE LONG MTS A-1 DE LONG MTS B-2	68.08393 N 68.30797 N	162.32019 W 162.69520 W	K031N016W16 K034N017W31	DVp DVp
331-00-10290-2311-3095	DE LONG MTS A-1 DE LONG MTS B-1	68.20364 N 68.27825 N	162.21565 W 162.30215 W	K032N016W01 K033N016W11	DVp DVp

<i><b>WATER BODY NUMBER / NAME</b></i>	<i><b>MAP SHEET</b></i>	<i><b>LAT.</b></i>	<i><b>LONG.</b></i>	<i><b>PLSS</b></i>	<i><b>SPECIES</b></i>
331-00-10290-2335 Kugururok River	BAIRD MTS D-6 MISHEGUK MTN B-4	67.97721 N 68.49968 N	161.90860 W 160.98413 W	K030N014W20 U011S039W11	CHp,DVp CHp,DVp
331-00-10290-2335-3017	MISHEGUK MTN A-5 MISHEGUK MTN A-5	68.09340 N 68.15604 N	161.67074 W 161.63048 W	K031N013W08 K032N013W22	DVp DVp
331-00-10290-2335-3030 Trail Creek	MISHEGUK MTN A-5 MISHEGUK MTN B-3	68.15132 N 68.47802 N	161.47050 W 160.55244 W	K032N012W20 U011S037W22	DVp DVp
331-00-10290-2335-3030-4010	MISHEGUK MTN A-4 MISHEGUK MTN A-4	68.17298 N 68.17326 N	161.39054 W 161.19800 W	K032N012W15 K032N011W16	DVp DVp
331-00-10290-2335-3030-4020 Okatak Creek	MISHEGUK MTN A-4 MISHEGUK MTN A-4	68.20302 N 68.20134 N	161.30161 W 161.03380 W	K032N012W01 K032N010W06	DVp DVp
331-00-10290-2335-3030-4068 Klim Creek	MISHEGUK MTN B-4 MISHEGUK MTN B-3	68.33904 N 68.35493 N	160.90526 W 160.78699 W	K034N010W14 K034N009W08	DVp DVp
331-00-10290-2335-3030-4091	MISHEGUK MTN B-4 MISHEGUK MTN B-4	68.36614 N 68.42300 N	160.87481 W 160.85691 W	U012S038W30 U012S038W08	DVp DVp
331-00-10290-2335-3030-4100	MISHEGUK MTN B-3 MISHEGUK MTN B-3	68.40788 N 68.38495 N	160.73247 W 160.64773 W	U012S038W14 U012S037W19	DVp DVp
331-00-10290-2335-3030-4140	MISHEGUK MTN B-3 MISHEGUK MTN B-3	68.43218 N 68.41746 N	160.65638 W 160.60439 W	U012S037W06 U012S037W08	DVp DVp
331-00-10290-2335-3047	MISHEGUK MTN A-5 MISHEGUK MTN A-5	68.21857 N 68.22549 N	161.50147 W 161.53742 W	K033N012W32 K033N012W30	DVp DVp
331-00-10290-2335-3061	MISHEGUK MTN B-5 MISHEGUK MTN B-5	68.25047 N 68.28467 N	161.47891 W 161.52664 W	K033N012W21 K033N012W06	DVp DVp
331-00-10290-2335-3081 Kagvik Creek	MISHEGUK MTN B-5 MISHEGUK MTN B-5	68.28404 N 68.49298 N	161.45466 W 161.66857 W	K033N012W04 U011S042W14	DVr DVr
331-00-10290-2335-3081-4085	MISHEGUK MTN B-5 MISHEGUK MTN B-5	68.31351 N 68.31076 N	161.45603 W 161.54057 W	K034N012W28 K034N012W30	DVp DVp
331-00-10290-2335-3081-4097	MISHEGUK MTN B-5 MISHEGUK MTN B-5	68.36734 N 68.32854 N	161.56513 W 161.70828 W	U012S041W29 K034N013W21	DVp DVp
331-00-10290-2335-3081-4137	MISHEGUK MTN B-5 MISHEGUK MTN B-5	68.45452 N 68.48605 N	161.73451 W 161.79720 W	U011S042W27 U011S042W17	DVr DVr
331-00-10290-2335-3081-4143	MISHEGUK MTN B-5 MISHEGUK MTN B-5	68.45720 N 68.45633 N	161.70663 W 161.63831 W	U011S042W27 U011S042W25	DVr DVr
331-00-10290-2335-3101	MISHEGUK MTN B-4 MISHEGUK MTN B-4	68.31635 N 68.31883 N	161.38100 W 161.25158 W	K034N012W26 K034N011W29	DVp DVp

<i><b>WATER BODY NUMBER / NAME</b></i>	<i><b>MAP SHEET</b></i>	<i><b>LAT.</b></i>	<i><b>LONG.</b></i>	<i><b>PLSS</b></i>	<i><b>SPECIES</b></i>
331-00-10290-2335-3125 Nunaviksak Creek	MISHEGUK MTN B-4 MISHEGUK MTN C-5	68.37860 N 68.52161 N	161.31842 W 161.42635 W	U012S040W29 U011S041W02	DVp DVp
331-00-10290-2335-3125-4015	MISHEGUK MTN B-4 MISHEGUK MTN B-5	68.40220 N 68.42967 N	161.36652 W 161.48692 W	U012S040W18 U012S041W03	DVp DVp
331-00-10290-2335-3125-4037	MISHEGUK MTN B-4 MISHEGUK MTN B-5	68.45711 N 68.49437 N	161.38454 W 161.46024 W	U011S041W25 U011S041W14	DVp DVp
331-00-10290-2335-3125-4037-5013	MISHEGUK MTN B-5 MISHEGUK MTN B-5	68.47115 N 68.46632 N	161.42684 W 161.48221 W	U011S041W23 U011S041W27	DVp DVp
331-00-10290-2335-3197 Cairn Creek	MISHEGUK MTN B-4 MISHEGUK MTN C-4	68.47480 N 68.51634 N	161.14155 W 161.12274 W	U011S039W19 U011S039W06	DVp DVp
331-00-10290-2375 Kaluktavik River	BAIRD MTS D-5 MISHEGUK MTN A-3	67.92686 N 68.22829 N	161.00578 W 160.51964 W	K029N010W08 K033N008W28	CHp,DVp DVp
331-00-10290-2375-3036 Imikneyak Creek	MISHEGUK MTN A-3 MISHEGUK MTN A-3	68.06892 N 68.17162 N	160.79044 W 160.40717 W	K031N009W20 K032N008W14	DVp DVp
331-00-10290-2375-3036-4040	MISHEGUK MTN A-3 MISHEGUK MTN A-3	68.13055 N 68.13162 N	160.47439 W 160.40434 W	K032N008W34 K032N008W36	DVp DVp
331-00-10290-2375-3041 Analak Creek	MISHEGUK MTN A-3 MISHEGUK MTN A-4	68.09894 N 68.13410 N	160.77948 W 160.89663 W	K031N009W08 K032N010W35	DVp DVp
331-00-10290-2375-3075	MISHEGUK MTN A-3 MISHEGUK MTN A-3	68.20242 N 68.23692 N	160.63447 W 160.64987 W	K032N009W01 K033N009W24	DVp DVp
331-00-10290-2463 Nimiuktuk River	MISHEGUK MTN A-2 MISHEGUK MTN B-2	68.11770 N 68.47193 N	159.93884 W 159.89466 W	K031N006W01 U011S034W21	CHs,DVp DVp
331-00-10290-2463-3018	MISHEGUK MTN A-2 MISHEGUK MTN B-2	68.20673 N 68.29360 N	159.93046 W 159.80184 W	K032N006W01 K033N005W03	DVp DVp
331-00-10290-2463-3021 Tumit Creek	MISHEGUK MTN A-2 MISHEGUK MTN B-3	68.22447 N 68.35970 N	159.93135 W 160.43384 W	K033N006W25 K034N008W11	DVp DVp
331-00-10290-2463-3021-4013	MISHEGUK MTN B-2 MISHEGUK MTN A-2	68.25011 N 68.23664 N	160.13031 W 160.17797 W	K033N006W19 K033N007W25	DVp DVp
331-00-10290-2463-3021-4025	MISHEGUK MTN B-3 MISHEGUK MTN B-3	68.26421 N 68.27358 N	160.25754 W 160.34520 W	K033N007W15 K033N007W08	DVp DVp
331-00-10290-2463-3021-4039	MISHEGUK MTN B-3 MISHEGUK MTN B-3	68.34384 N 68.35024 N	160.43585 W 160.48718 W	K034N008W14 K034N008W15	DVp DVp
331-00-10290-2463-3035 Kukukpilak Creek	MISHEGUK MTN B-2 MISHEGUK MTN B-2	68.27508 N 68.34411 N	159.91154 W 160.19075 W	K033N005W07 K034N007W13	DVp DVp

<i><b>WATER BODY NUMBER / NAME</b></i>	<i><b>MAP SHEET</b></i>	<i><b>LAT.</b></i>	<i><b>LONG.</b></i>	<i><b>PLSS</b></i>	<i><b>SPECIES</b></i>
331-00-10290-2463-3035-4021	MISHEGUK MTN B-2 MISHEGUK MTN B-3	68.32468 N 68.33024 N	160.14989 W 160.22188 W	K034N006W19 K034N007W23	DVp DVp
331-00-10290-2463-3051 Seagull Creek	MISHEGUK MTN B-2 MISHEGUK MTN B-3	68.30949 N 68.45969 N	159.91483 W 160.21189 W	K034N005W30 U011S036W25	DVp DVp
331-00-10290-2463-3051-4027	MISHEGUK MTN B-2 MISHEGUK MTN B-3	68.41111 N 68.41884 N	160.11667 W 160.24718 W	U012S035W09 U012S036W12	DVp DVp
331-00-10290-2463-3060 Klim Creek	MISHEGUK MTN B-2 MISHEGUK MTN B-2	68.41690 N 68.44498 N	159.84082 W 159.81746 W	U012S034W10 U011S034W35	DVp DVp
331-00-10290-2483 Cottonwood Creek	MISHEGUK MTN A-2 MISHEGUK MTN A-2	68.12297 N 68.13277 N	159.67109 W 159.67003 W	K032N004W31 K032N004W31	DVp DVp
331-00-10290-2483-3002 New Cottonwood Creek	MISHEGUK MTN A-2 MISHEGUK MTN A-1	68.13277 N 68.15941 N	159.67003 W 159.56254 W	K032N004W31 K032N004W22	DVp DVp
331-00-10290-2500 Anisak River	HOWARD PASS A-5 MISHEGUK MTN B-1	68.03984 N 68.37916 N	158.95635 W 159.27132 W	K031N001W31 U012S031W30	DVp,Wp DVp,Wp
331-00-10290-2500-3080 Uivaksak Creek	HOWARD PASS B-5 HOWARD PASS B-5	68.30870 N 68.33528 N	158.97189 W 158.79033 W	K034N001W31 K034N001W24	DVp,Wp DVp,Wp
331-00-10290-2500-3080-0010 Desperation Lake	HOWARD PASS B-5	68.33139 N	158.74074 W	K034N001E19	DVp,Wp
331-00-10290-2500-3090 Buccaneer Creek	HOWARD PASS B-5 HOWARD PASS B-5	68.31908 N 68.35545 N	158.98022 W 158.87812 W	K034N001W30 K034N001W10	DVp,Wp DVp,Wp
331-00-10290-2650 Cutler River	AMBLER RIVER D-5 AMBLER RIVER D-5	67.85519 N 67.77399 N	158.34306 W 158.30711 W	K028N002E01 K027N003E06	CHp CHp
331-00-10290-2855 Nigikpalvgururvrak Creek	SURVEY PASS C-6 SURVEY PASS C-6	67.69999 N 67.72060 N	155.92447 W 155.90032 W	K027N013E34 K027N013E22	DVp DVp
331-00-10290-2860 Igning River	SURVEY PASS C-6 SURVEY PASS C-6	67.70026 N 67.64385 N	155.89029 W 155.87987 W	K027N013E35 K026N013E23	DVp DVp
331-00-10290-2863	SURVEY PASS C-6 SURVEY PASS C-6	67.70189 N 67.71184 N	155.83856 W 155.79719 W	K027N013E36 K027N014E30	DVp DVp
331-00-10290-2870 Kugrak River	SURVEY PASS C-6 SURVEY PASS C-6	67.67584 N 67.60768 N	155.62239 W 155.61711 W	K026N014E01 K026N014E36	DVp DVp
331-00-10290-2880 Oyukak Creek	SURVEY PASS C-5 SURVEY PASS C-6	67.66313 N 67.63894 N	155.49751 W 155.50666 W	K026N015E09 K026N015E21	DVp DVp
331-00-10290-2883 Anorat Creek	SURVEY PASS C-5 SURVEY PASS C-5	67.66216 N 67.68858 N	155.47648 W 155.45078 W	K026N015E10 K026N015E03	DVp DVp

<i><b>WATER BODY NUMBER / NAME</b></i>	<i><b>MAP SHEET</b></i>	<i><b>LAT.</b></i>	<i><b>LONG.</b></i>	<i><b>PLSS</b></i>	<i><b>SPECIES</b></i>
331-00-10290-2890	SURVEY PASS C-5 SURVEY PASS C-5	67.65729 N 67.63358 N	155.42149 W 155.37255 W	K026N015E14 K026N015E24	DVp DVp
331-00-10290-2891 Portage Creek	SURVEY PASS C-5 SURVEY PASS C-5	67.63431 N 67.64882 N	155.31452 W 155.26496 W	K026N016E20 K026N016E16	DVp DVp
331-00-10290-2895 Otkurak Creek	SURVEY PASS C-5 SURVEY PASS C-5	67.64804 N 67.66683 N	155.32739 W 155.31468 W	K026N016E17 K026N016E08	DVp DVp
331-00-10300	BAIRD MTS A-6 BAIRD MTS A-6	67.04433 N 67.07275 N	161.90110 W 161.88015 W	K019N015W14 K019N015W02	CHp,Pp,DVp,Wp CHp,Pp,DVp,Wp
331-00-10300-2027	BAIRD MTS A-6 BAIRD MTS A-6	67.06716 N 67.07406 N	161.88611 W 161.91066 W	K019N015W11 K019N015W02	DVp DVp
331-00-10310 Little Noatak Slough	KOTZEBUE D-1 NOATAK A-1	66.99767 N 67.10481 N	162.23080 W 162.37506 W	K019N016W32 K020N017W27	CHp,COp,Kp,Pp,Sp,DVp,SFp,Wp CHp,COp,Kp,Pp,Sp,DVp,SFp,Wp
331-00-10330	SELAWIK D-6 BAIRD MTS A-6	66.99073 N 67.01658 N	161.54439 W 161.51949 W	K018N013W04 K019N013W28	DVs DVs
331-00-10340 Ogriveg River	SELAWIK D-6 SELAWIK D-6	66.93967 N 66.93359 N	161.52215 W 161.62762 W	K018N013W21 K018N014W25	CHp,Pp,DVp CHp,Pp,DVsp
331-00-10340-0010 Nulvororok Lake	SELAWIK D-6	66.88713 N	161.64780 W	K017N014W12	CHp,Pp,DVp
331-00-10380 Nulvororok Channel	SELAWIK D-6 SELAWIK D-6	66.83931 N 66.93359 N	161.79455 W 161.62762 W	K017N014W29 K018N014W25	CHp,Kp,Pp,DVs,SFp,Wp CHp,Pp,DVsp
331-00-10390 Melvin Channel	SELAWIK D-6 SELAWIK D-4	66.79860 N 66.91983 N	161.84901 W 160.82005 W	K016N015W11 K018N010W34	CHp,Kp,Pp,DVp,SFp,Wp CHp,Kp,Pp,DVp,SFp,Wp
331-00-10390-2038	SELAWIK D-6 SELAWIK D-6	66.80457 N 66.79100 N	161.67536 W 161.50891 W	K016N014W10 K016N013W17	CHp,Pp,DVp,Wp CHp,Pp,DVp,Wp
331-00-10390-2056	SELAWIK D-6 SELAWIK D-5	66.83053 N 66.84934 N	161.56181 W 161.46217 W	K017N013W32 K017N013W26	CHp,Kp,Pp,DVp,SFp,Wp CHp,Kp,Pp,DVp,SFp,Wp
331-00-10400 Riley Channel	SELAWIK D-6 SELAWIK D-5	66.78404 N 66.81294 N	161.85551 W 161.07057 W	K016N015W14 K016N011W04	CHp,Kp,Pp,DVs,SFp,Wp CHp,Kp,Pp,DVp,SFp,Wp
331-00-10400-2019	SELAWIK D-6 SELAWIK D-6	66.75505 N 66.79100 N	161.69600 W 161.50891 W	K016N014W28 K016N013W17	CHp,Kp,Pp,DVp,SFp CHp,Kp,Pp,DVp,SFp
331-00-10400-2030	SELAWIK C-6 SELAWIK C-6	66.74831 N 66.73351 N	161.58100 W 161.51884 W	K016N014W36 K015N013W05	CHp,Kp,Pp,SFp,Wp CHp,Kp,Pp,SFp,Wp
331-00-10400-2033 Eavok Channel	SELAWIK C-6 SELAWIK D-5	66.74644 N 66.86993 N	161.56311 W 161.32308 W	K016N013W31 K017N012W16	CHp,Kp,Pp,DVp,SFp,Wp CHp,Kp,Pp,DVp,SFp,Wp

<i><b>WATER BODY NUMBER / NAME</b></i>	<i><b>MAP SHEET</b></i>	<i><b>LAT.</b></i>	<i><b>LONG.</b></i>	<i><b>PLSS</b></i>	<i><b>SPECIES</b></i>
331-00-10400-2033-3020	SELAWIK D-5 SELAWIK D-5	66.76604 N 66.76686 N	161.47554 W 161.27945 W	K016N013W21 K016N012W21	CHp,Kp,Pp,DVp,SFp CHp,Kp,Pp,DVp,SFp
331-00-10400-2033-3080	SELAWIK D-5 SELAWIK D-5	66.85807 N 66.88289 N	161.41904 W 161.26438 W	K017N013W24 K017N012W10	CHp,Kp,Pp,DVp,SFp,Wp CHp,Kp,Pp,DVp,SFp,Wp
331-00-10400-2033-3080-4010	SELAWIK D-5 SELAWIK D-5	66.86559 N 66.89369 N	161.34290 W 161.14528 W	K017N012W20 K017N011W07	CHp,Kp,Pp,DVp,SFp,Wp CHp,Kp,Pp,DVp,SFp,Wp
331-00-10420 Lewis Rich Channel	SELAWIK C-6 SELAWIK C-6	66.71089 N 66.71520 N	161.86626 W 161.77960 W	K015N015W11 K015N014W07	CHp,Kp,Pp,DVs,SFp,Wp CHp,Kp,Pp,DVs,SFp,Wp
331-00-10430	SELAWIK C-6 SELAWIK C-6	66.68594 N 66.74435 N	161.82004 W 161.68362 W	K015N015W24 K016N014W34	CHp,Kp,Pp,DVp,SFp,Wp CHp,Kp,Pp,SFp,Wp
331-00-10430-2022	SELAWIK C-6 SELAWIK C-6	66.71727 N 66.73157 N	161.77238 W 161.60915 W	K015N014W07 K015N014W01	CHp,Kp,Pp,SFp,Wp CHp,Kp,Pp,SFp,Wp
331-00-10430-2022-3024	SELAWIK C-6 SELAWIK C-6	66.71331 N 66.69742 N	161.76538 W 161.74020 W	K015N014W07 K015N014W17	CHp,Kp,Pp,SFp,Wp CHp,Kp,Pp,SFp,Wp
331-00-10430-2022-3024-0010	SELAWIK C-6	66.69241 N	161.73361 W	K015N014W20	CHp,Kp,Pp,SFp,Wp
331-00-10440 Olikatuk Channel	SELAWIK C-6 SELAWIK D-5	66.66481 N 66.76741 N	161.77819 W 161.25834 W	K015N014W30 K016N012W21	CHp,Kp,Pp,DVs,SFp,Wp CHp,Kp,Pp,DVp,SFp,Wp
331-00-10440-2018	SELAWIK C-6 SELAWIK C-6	66.69966 N 66.60546 N	161.59716 W 161.57534 W	K015N014W13 K014N013W19	CHp,Kp,Pp,SFp,Wp CHp,Kp,Pp,SFp,Wp
331-00-10440-2018-3020	SELAWIK C-6 SELAWIK C-6	66.66009 N 66.61990 N	161.56620 W 161.66415 W	K015N013W31 K014N014W15	CHp,Kp,Pp,SFp,Wp CHp,Kp,Pp,SFp,Wp
331-00-10440-2018-3020-4015	SELAWIK C-6 SELAWIK C-6	66.65993 N 66.62176 N	161.57333 W 161.59283 W	K015N013W31 K014N014W12	CHp,Kp,Pp,SFp,Wp CHp,Kp,Pp,SFp,Wp
331-00-10460 Emanvicrok Channel	SELAWIK C-6 SELAWIK C-5	66.55938 N 66.61112 N	161.54616 W 161.33855 W	K013N013W06 K014N012W18	CHp,Pp,DVs,Wp CHp,Pp,DVp,Wp
331-00-10460-2025	SELAWIK C-5 SELAWIK C-5	66.60916 N 66.72124 N	161.35188 W 161.33622 W	K014N012W18 K015N012W07	CHp,Pp,DVp,Wp CHp,Pp,DVp,Wp
331-00-10460-2025-3015	SELAWIK C-5 SELAWIK C-5	66.66798 N 66.59169 N	161.37077 W 161.48972 W	K015N013W25 K014N013W28	CHp,Pp,DVp,Wp CHp,Pp,DVp,Wp
331-00-10460-2025-3028	SELAWIK C-5 SELAWIK C-5	66.68377 N 66.74220 N	161.38636 W 161.22650 W	K015N013W24 K016N012W34	CHp,Pp,DVp,Wp CHp,Pp,DVp,Wp
331-00-10460-2025-3028-0010	SELAWIK C-5	66.74491 N	161.23612 W	K016N012W34	CHp,Pp,DVp,Wp

<i><b>WATER BODY NUMBER / NAME</b></i>	<i><b>MAP SHEET</b></i>	<i><b>LAT.</b></i>	<i><b>LONG.</b></i>	<i><b>PLSS</b></i>	<i><b>SPECIES</b></i>
331-00-10470	SELAWIK C-5 SELAWIK C-5	66.53832 N 66.56161 N	161.49909 W 161.43451 W	K013N013W09 K013N013W03	CHp,Pp,DVs,Wp CHp,Pp,DVs,Wp
331-00-10480	SELAWIK C-5 SELAWIK C-5	66.52604 N 66.55003 N	161.40529 W 161.32746 W	K013N013W14 K013N012W06	DVp DVp
331-00-10490 Kobuk River (Nazuruk Channel)	SELAWIK C-5 HUGHES D-4	66.52071 N 66.78364 N	161.30949 W 154.50519 W	K013N012W17 K016N020E15	CHp,Kp,Pp,DVs,SFp,Wp CHp,Kp,DVp,SFp,Wp
331-00-10490-2100 Oksik Channel	SELAWIK D-4 SELAWIK D-4	66.90321 N 66.90913 N	160.89841 W 160.64105 W	K017N010W05 K017N009W04	CHp,Pp,SFp CHp,Pp
331-00-10490-2115 Squirrel River	SELAWIK D-3 BAIRD MTS B-6	66.97426 N 67.35160 N	160.41296 W 161.75948 W	K018N008W09 K023N014W34	CHp,Kp,Pp,DVp,SFp,Wp CHp,DVp
331-00-10490-2115-3020 Klery Creek	BAIRD MTS A-4 BAIRD MTS A-3	67.09526 N 67.18009 N	160.61070 W 160.40596 W	K020N009W34 K021N008W34	DVp DVp
331-00-10490-2115-3020-4080 Jack Creek	BAIRD MTS A-3 BAIRD MTS A-3	67.18009 N 67.17919 N	160.40596 W 160.35404 W	K021N008W34 K021N008W36	DVr DVr
331-00-10490-2115-3034 Timber Creek	BAIRD MTS A-4 BAIRD MTS A-4	67.11829 N 67.21915 N	160.75045 W 160.80599 W	K020N010W24 K021N010W14	DVp DVp
331-00-10490-2115-3048 Omar River	BAIRD MTS A-5 BAIRD MTS B-4	67.16736 N 67.40149 N	161.00649 W 160.68396 W	K020N011W02 K023N009W09	CHs,DVp,Wp DVp
331-00-10490-2115-3060 North Fork Squirrel River	BAIRD MTS A-5 BAIRD MTS B-5	67.21740 N 67.44102 N	161.16832 W 161.05656 W	K021N011W17 K024N011W35	CHs,DVp DVp
331-00-10490-2115-3076	BAIRD MTS B-5 BAIRD MTS B-5	67.25052 N 67.46119 N	161.30213 W 161.35422 W	K021N012W03 K024N012W21	CHs,DVp DVs
331-00-10490-2115-3086	BAIRD MTS B-5 BAIRD MTS B-5	67.27885 N 67.34880 N	161.44402 W 161.40397 W	K022N013W25 K023N012W31	CHp,DVp CHp,DVp
331-00-10490-2115-3121	BAIRD MTS B-6 BAIRD MTS B-6	67.30012 N 67.31528 N	161.76756 W 161.80307 W	K022N014W15 K022N014W09	CHs,DVp CHs,DVp
331-00-10490-2117	SELAWIK D-3 SELAWIK D-3	66.96628 N 66.96370 N	160.40163 W 160.19272 W	K018N008W15 K018N007W16	CHp,Pp CHp,Pp
331-00-10490-2125 Kallarichuk River	BAIRD MTS A-2 BAIRD MTS B-3	67.10465 N 67.33578 N	159.74265 W 160.09812 W	K020N005W27 K022N006W06	CHs,DVp CHp,DVp
331-00-10490-2125-3020	BAIRD MTS A-2 BAIRD MTS B-2	67.17438 N 67.26672 N	159.80531 W 159.87897 W	K021N005W32 K022N006W36	CHs,DVp CHs,DVp
331-00-10490-2125-3035	BAIRD MTS A-2 BAIRD MTS B-3	67.23938 N 67.28856 N	159.99975 W 160.16395 W	K021N006W09 K022N007W23	CHs,DVp CHp,DVp

<i><b>WATER BODY NUMBER / NAME</b></i>	<i><b>MAP SHEET</b></i>	<i><b>LAT.</b></i>	<i><b>LONG.</b></i>	<i><b>PLSS</b></i>	<i><b>SPECIES</b></i>
331-00-10490-2143 Salmon River	BAIRD MTS A-1 BAIRD MTS B-2	67.15263 N 67.42878 N	159.45680 W 159.80109 W	K020N004W12 K023N005W04	CHs,DVp CHs,DVs
331-00-10490-2143-3025 Kitlik River	BAIRD MTS A-2 BAIRD MTS B-2	67.23497 N 67.29848 N	159.66693 W 159.78642 W	K021N005W12 K022N005W21	CHs,DVp CHs,DVp
331-00-10490-2149	BAIRD MTS A-1 BAIRD MTS B-2	67.17137 N 67.29132 N	159.39857 W 159.51987 W	K021N003W31 K022N004W22	CHs,DVp CHs,DVp
331-00-10490-2155 Tutuksuk River	BAIRD MTS A-1 BAIRD MTS B-2	67.18479 N 67.43409 N	159.33511 W 159.60339 W	K021N003W28 K024N004W32	CHs,DVp CHs,DVp
331-00-10490-2155-3022	BAIRD MTS B-1 BAIRD MTS B-1	67.26933 N 67.30396 N	159.39614 W 159.37710 W	K022N003W31 K022N003W17	CHs CHs
331-00-10490-2155-3027	BAIRD MTS B-1 BAIRD MTS B-1	67.27547 N 67.37209 N	159.41920 W 159.36421 W	K022N003W30 K023N003W20	CHs,DVp CHs,DVp
331-00-10490-2165 Kaliguricheark River	BAIRD MTS A-1 BAIRD MTS B-1	67.18876 N 67.39584 N	159.27113 W 159.19354 W	K021N003W26 K023N002W18	CHs,DVp CHs,DVp
331-00-10490-2185 Akillik River	AMBLER RIVER A-6 AMBLER RIVER A-6	67.19527 N 67.22053 N	158.60188 W 158.53496 W	K021N001E26 K021N002E18	CHs,DVp CHs,DVp
331-00-10490-2185-3010	AMBLER RIVER A-6 AMBLER RIVER A-6	67.22053 N 67.22641 N	158.53496 W 158.51275 W	K021N002E18 K021N002E18	CHs,DVp CHs,DVp
331-00-10490-2205 Ambler River	AMBLER RIVER A-4 AMBLER RIVER B-2	67.09118 N 67.35359 N	157.83679 W 156.87302 W	K020N005E32 K023N009E33	CHs,DVp,Wp DVp
331-00-10490-2205-3017 Redstone River	AMBLER RIVER A-4 AMBLER RIVER A-4	67.14260 N 67.24358 N	157.63383 W 157.66111 W	K020N006E07 K021N005E01	CHp,DVp,Wp CHp,DVp,Wp
331-00-10490-2205-3400	AMBLER RIVER B-2 AMBLER RIVER B-2	67.33590 N 67.33322 N	156.88065 W 156.94178 W	K022N009E04 K022N009E05	DVp DVp
331-00-10490-2207 Ambler River	AMBLER RIVER A-4 AMBLER RIVER A-4	67.08814 N 67.09859 N	157.79931 W 157.79370 W	K020N005E33 K020N005E28	CHs,DVp,Wp CHs,DVp,Wp
331-00-10490-2231	SHUNGNAK D-4 SHUNGNAK D-4	66.94069 N 66.92555 N	157.55385 W 157.52719 W	K018N006E21 K018N006E27	CHp CHp
331-00-10490-2299 Wesley Creek	SHUNGNAK D-3 SHUNGNAK D-3	66.89453 N 66.92945 N	157.07150 W 157.05579 W	K017N008E11 K018N008E26	DVp DVp
331-00-10490-2307 Kogoluktuk River	SHUNGNAK D-2 SHUNGNAK D-2	66.92475 N 66.99001 N	156.76069 W 156.70606 W	K018N010E30 K018N010E04	CHs,DVp,Wp CHs,DVp,Wp
331-00-10490-2335 Maaneluk River	SHUNGNAK D-1 AMBLER RIVER A-1	66.85855 N 67.02701 N	156.31187 W 156.04763 W	K017N012E19 K019N013E21	CHp,Wp CHr



<i><b>WATER BODY NUMBER / NAME</b></i>	<i><b>MAP SHEET</b></i>	<i><b>LAT.</b></i>	<i><b>LONG.</b></i>	<i><b>PLSS</b></i>	<i><b>SPECIES</b></i>
331-00-10490-2355 Killak River	SHUNGNAC D-1 SHUNGNAC D-1	66.81300 N 66.82001 N	156.09751 W 156.02270 W	K016N013E05 K016N013E03	DVp DVp
331-00-10490-2370 Pah River	SHUNGNAC D-1 SHUNGNAC C-1	66.77880 N 66.74556 N	156.04031 W 156.06268 W	K016N013E22 K016N013E33	CHp,Wp CHp,Wp
331-00-10490-2387 Selby River	HUGHES D-6 HUGHES D-6	66.76878 N 66.79918 N	155.77857 W 155.77825 W	K016N014E23 K016N014E11	CHp CHp
331-00-10490-2391	HUGHES D-6 HUGHES D-6	66.76980 N 66.77585 N	155.75542 W 155.73019 W	K016N014E24 K016N014E24	CHs CHs
331-00-10490-2411 Akpelik Creek	HUGHES C-5 HUGHES D-5	66.74838 N 66.83669 N	155.35879 W 155.36241 W	K016N016E35 K017N016E33	DVp DVp
331-00-10490-2437 Beaver Creek	HUGHES D-5 HUGHES D-5	66.80783 N 66.83446 N	155.05157 W 155.03310 W	K016N018E07 K017N017E36	CHp CHp
331-00-10490-2441 Reed River	HUGHES D-4 HUGHES D-4	66.81669 N 66.96328 N	154.97196 W 154.81656 W	K016N018E04 K018N018E13	CHp CHr
331-00-10500 Attunuk Channel	SELAWIK C-5 SELAWIK C-5	66.53332 N 66.59904 N	161.24866 W 161.32385 W	K013N012W15 K014N012W20	CHp,Pp,DVs,Wp CHp,Pp,DVp,Wp
331-00-10510 Mukuksok Channel	SELAWIK C-5 SELAWIK C-5	66.57652 N 66.63546 N	161.22656 W 161.30250 W	K014N012W34 K014N012W05	CHp,Pp,DVs,Wp CHp,Pp,DVs,Wp
331-00-10510-2200	SELAWIK C-5 SELAWIK C-5	66.62554 N 66.68266 N	161.26636 W 161.20901 W	K014N012W09 K015N012W23	DVs DVs
331-00-10520	SELAWIK C-5 SELAWIK C-5	66.61859 N 66.61880 N	161.17351 W 161.19665 W	K014N012W13 K014N012W14	DVs DVs
331-00-10525	SELAWIK C-5 SELAWIK C-5	66.63659 N 66.64311 N	161.13753 W 161.14439 W	K014N011W06 K014N011W06	DVs DVs
331-00-10530	SELAWIK C-5 SELAWIK C-5	66.63933 N 66.64873 N	161.10534 W 161.08238 W	K014N011W05 K014N011W05	DVs DVs
331-00-10550 Selawik River	SELAWIK C-3 SHUNGNAC B-4	66.61494 N 66.48359 N	160.29701 W 157.70652 W	K014N008W13 K013N005E36	SFp,Wp SFp,Wp
331-00-10550-2060 Throat River	SELAWIK C-2 SELAWIK C-3	66.55866 N 66.50715 N	159.97011 W 160.08165 W	K013N006W04 K013N007W24	SFp,Wp SFp,Wp
331-00-10550-2060-0010 Inland Lake	SELAWIK B-3	66.49353 N	160.08968 W	K013N007W25	SFp,Wp
331-00-10560	SELAWIK C-3 SELAWIK B-3	66.50256 N 66.47049 N	160.20429 W 160.09790 W	K013N007W28 K012N007W02	SFp,Wp SFp,Wp

<i><b>WATER BODY NUMBER / NAME</b></i>	<i><b>MAP SHEET</b></i>	<i><b>LAT.</b></i>	<i><b>LONG.</b></i>	<i><b>PLSS</b></i>	<i><b>SPECIES</b></i>
331-00-10560-0010 Tuklomarak Lake	SELAWIK B-3	66.44798 N	160.08051 W	K012N007W11	SFp,Wp
331-00-10560-2070 Fox River	SELAWIK B-3	66.44367 N	160.02863 W	K012N006W18	SFp,Wp
	SELAWIK B-2	66.43092 N	159.98542 W	K012N006W20	SFp,Wp
331-00-10585	SELAWIK C-5	66.50253 N	161.16464 W	K013N012W25	DVs
	SELAWIK B-5	66.49936 N	161.16722 W	K013N012W25	DVs
331-00-10588	SELAWIK C-5	66.50310 N	161.16685 W	K013N012W25	DVs
	SELAWIK B-5	66.49935 N	161.18320 W	K013N012W26	DVs
331-00-10590	SELAWIK B-5	66.47520 N	161.35163 W	K012N013W01	DVp
	SELAWIK B-5	66.45564 N	161.35159 W	K012N013W12	DVp
331-00-10590-0010	SELAWIK B-5	66.45852 N	161.33080 W	K012N013W12	DVp
331-00-10595	SELAWIK C-5	66.52033 N	161.24044 W	K013N012W15	DVs
	SELAWIK C-5	66.50243 N	161.23982 W	K013N012W27	DVs
331-00-10600	SELAWIK C-5	66.50720 N	161.27419 W	K013N012W21	DVs
	SELAWIK B-5	66.49288 N	161.26287 W	K013N012W28	DVs
331-00-10625 *Sadie Creek	KOTZEBUE D-2	66.81580 N	162.55867 W	K016N018W04	BCp,HWp,LCp
	KOTZEBUE D-1	66.81923 N	162.49006 W	K016N018W02	BCp,HWp,LCp
331-00-10625-2015	KOTZEBUE D-1	66.81923 N	162.49006 W	K016N018W02	BCr,HWp,LCp
	KOTZEBUE D-1	66.82121 N	162.48105 W	K016N018W01	BCr,HWp,LCp
331-00-10650 Buckland River	SELAWIK A-5	66.23592 N	161.03160 W	K010N011W28	CHp,COp,Kp,Pp,DVp,Wp
	CANDLE C-3	65.74446 N	160.04918 W	K004N007W14	DVp
331-00-10650-2100 Fairhaven Creek	CANDLE D-5	65.95195 N	161.13326 W	K006N012W02	DVpr
	CANDLE C-5	65.70272 N	161.16237 W	K004N012W33	DVpr
331-00-10650-2100-3004 Meinzer Creek	CANDLE D-5	65.91875 N	161.12370 W	K006N012W14	DVpr
	CANDLE D-5	65.78739 N	161.25590 W	K005N012W32	DVpr
331-00-10650-2110 West Fork Buckland River	CANDLE D-4	65.81978 N	160.65901 W	K005N009W19	CHp,COp,Pp,DVpr,Wp
	CANDLE B-4	65.45653 N	160.64152 W	K001N010W25	DVpr
331-00-10650-2110-3097	CANDLE C-4	65.67903 N	160.60689 W	K003N009W07	DVpr
	CANDLE B-3	65.41855 N	160.20996 W	K001S008W12	DVpr
331-00-10650-2110-3100 Bear Creek	CANDLE C-4	65.59480 N	160.78130 W	K002N010W08	CHp,COp,DVpr,Wp
	CANDLE C-5	65.59967 N	161.14032 W	K002N012W03	CHp,COp,DVp,Wp
331-00-10650-2110-3100-4035 Cub Creek	CANDLE C-5	65.51726 N	161.00041 W	K001N011W05	COp
	CANDLE C-5	65.50934 N	161.03181 W	K001N011W07	COp

<i><b>WATER BODY NUMBER / NAME</b></i>	<i><b>MAP SHEET</b></i>	<i><b>LAT.</b></i>	<i><b>LONG.</b></i>	<i><b>PLSS</b></i>	<i><b>SPECIES</b></i>
331-00-10650-2110-3100-4045 Bob Creek	CANDLE C-5 CANDLE C-5	65.53769 N 65.53186 N	161.04941 W 161.07978 W	K002N011W31 K002N012W36	COp COp
331-00-10650-2110-3100-4055 Split Creek	CANDLE C-5 CANDLE C-5	65.55274 N 65.55096 N	161.08219 W 161.10626 W	K002N012W24 K002N012W26	COp COp
331-00-10650-2110-3100-4065 Polar Creek	CANDLE C-5 CANDLE C-5	65.56825 N 65.56895 N	161.10381 W 161.11308 W	K002N012W14 K002N012W14	COp COp
331-00-10650-2110-3100-4070 Sheridan Creek	CANDLE C-5 CANDLE C-5	65.57581 N 65.57767 N	161.11448 W 161.10877 W	K002N012W14 K002N012W14	COp COp
331-00-10650-2110-3100-4075 Poplar Creek	CANDLE C-5 CANDLE C-5	65.58649 N 65.58326 N	161.12625 W 161.15234 W	K002N012W10 K002N012W10	COp COp
331-00-10650-2115 Fish River	CANDLE D-3 SELAWIK A-2	65.85447 N 66.02091 N	160.44729 W 159.77395 W	K005N008W07 K007N005W08	DVr DVr
331-00-10650-2115-3031	CANDLE D-3 SELAWIK A-3	65.93579 N 66.01598 N	160.36612 W 160.39117 W	K006N008W09 K007N008W08	DVp DVp
331-00-10650-2115-3031-4011	SELAWIK A-3 SELAWIK A-3	66.01598 N 66.05451 N	160.39117 W 160.42702 W	K007N008W08 K008N008W31	DVp DVp
331-00-10650-2115-3031-4011-5022	SELAWIK A-3 SELAWIK A-3	66.05451 N 66.08093 N	160.42702 W 160.34774 W	K008N008W31 K008N008W21	DVr DVr
331-00-10650-2115-3031-4022	CANDLE D-3 SELAWIK A-3	65.97703 N 66.02363 N	160.34587 W 160.09270 W	K007N008W28 K007N007W11	DVr DVr
331-00-10650-2120 Ulukluk Creek	CANDLE D-3 CANDLE C-3	65.75107 N 65.54521 N	160.07380 W 160.20234 W	K004N007W14 K002N007W30	DVpr DVpr
331-00-10650-2250 South Fork Buckland River	CANDLE C-3 CANDLE B-2	65.74446 N 65.33862 N	160.04918 W 159.57551 W	K004N007W14 K002S004W06	DVp DVpr
331-00-10650-2250-3002 Kalusuk Creek	CANDLE C-2 CANDLE B-3	65.68495 N 65.38884 N	159.85013 W 160.08690 W	K003N006W02 K001S007W22	DVpr DVpr
331-00-10650-2250-3002-4031	CANDLE B-3 CANDLE B-3	65.38884 N 65.37407 N	160.08690 W 160.11869 W	K001S007W22 K001S007W28	DVpr DVpr
331-00-10650-2250-3800	CANDLE B-2 CANDLE C-1	65.43789 N 65.50228 N	159.55365 W 159.38723 W	K001N004W32 K001N004W12	DVpr DVpr
331-00-10650-2250-3800-4003	CANDLE B-1 CANDLE B-1	65.45610 N 65.36334 N	159.43592 W 159.40979 W	K001N004W26 K001S004W36	DVpr DVpr
331-00-10650-2250-3801	CANDLE B-2 CANDLE B-2	65.40573 N 65.38385 N	159.58650 W 159.62573 W	K001S005W13 K001S005W23	DVpr DVpr

<i><b>WATER BODY NUMBER / NAME</b></i>	<i><b>MAP SHEET</b></i>	<i><b>LAT.</b></i>	<i><b>LONG.</b></i>	<i><b>PLSS</b></i>	<i><b>SPECIES</b></i>
331-00-10650-2401 North Fork Buckland River	CANDLE C-3 SELAWIK A-2	65.74446 N 66.03647 N	160.04918 W 159.58605 W	K004N007W14 K007N004W06	DVpr DVpr
331-00-10694 North Channel Kiwalik River	CANDLE D-6 CANDLE D-6	65.96337 N 65.94092 N	161.84574 W 161.87786 W	K007N015W33 K006N015W08	CHp,Pp,DVp CHp,Pp,DVp
331-00-10700 Kiwalik River	CANDLE D-6 CANDLE B-5	65.94067 N 65.46125 N	161.87838 W 161.31137 W	K006N015W08 K001N013W26	CHs,Ps,DVp DVpr
331-00-10700-2040 Candle Creek	CANDLE D-6 CANDLE D-6	65.91361 N 65.90255 N	161.92194 W 161.94551 W	K006N015W18 K006N016W24	DVr DVr
331-00-10700-2045 Hunter Creek	CANDLE C-6 CANDLE C-5	65.73117 N 65.67795 N	161.82213 W 161.24949 W	K004N015W20 K003N012W07	DVpr DVpr
331-00-10700-2051 Quartz Creek	CANDLE C-6 CANDLE C-5	65.57642 N 65.50223 N	161.80541 W 161.23455 W	K002N015W16 K001N012W07	DVpr DVpr
331-00-10700-2051-3021	CANDLE C-5 CANDLE B-5	65.50223 N 65.50000 N	161.23455 W 161.23198 W	K001N012W07 K001N012W07	DVpr DVpr
331-00-10700-2500 Glacier Creek	CANDLE C-6 BENDELEBEN C-1	65.67120 N 65.57687 N	161.86333 W 162.15465 W	K003N015W07 K002N017W14	DVpr DVpr
331-00-10700-2502 Gold Run	CANDLE C-6 BENDELEBEN C-1	65.65529 N 65.53867 N	161.85840 W 162.09431 W	K003N015W18 K002N017W25	DVpr DVpr
331-00-10703 Mud Creek	CANDLE D-6 CANDLE D-6	65.96219 N 65.94067 N	161.87898 W 161.87838 W	K007N015W32 K006N015W08	CHp,Pp,DVp CHp,Pp,DVp
331-00-10740 Kugruk River	KOTZEBUE A-2 BENDELEBEN C-2	66.01062 N 65.64356 N	162.66912 W 162.57357 W	K007N019W16 K003N019W23	CHp,Pp,DVp DVp
331-00-10740-2025 Holtz Creek	BENDELEBEN C-1 BENDELEBEN C-2	65.67438 N 65.55868 N	162.46393 W 162.53202 W	K003N018W08 K002N019W24	Pp,DVp DVp
331-00-10740-2025-3003 Independence Creek	BENDELEBEN C-1 BENDELEBEN C-1	65.63055 N 65.53707 N	162.47846 W 162.37730 W	K003N018W30 K002N018W34	DVp DVp
331-00-10740-2025-3003-4007 Quartz Creek	BENDELEBEN C-1 BENDELEBEN C-1	65.53707 N 65.55939 N	162.37730 W 162.28387 W	K002N018W34 K002N017W19	DVpr DVpr
331-00-10740-2025-3040 French Creek	BENDELEBEN C-2 BENDELEBEN B-2	65.55868 N 65.48766 N	162.53202 W 162.53097 W	K002N019W24 K001N019W13	DVpr DVpr
331-00-10750 Inmachuk River	KOTZEBUE A-2 BENDELEBEN D-3	66.07378 N 65.84934 N	162.70507 W 163.27451 W	K008N019W20 K005N022W10	CHs,Ps,DVp CHp,Pp
331-00-10750-2090 Hannum Creek	BENDELEBEN D-3 BENDELEBEN D-3	65.88272 N 65.92420 N	163.15949 W 163.31191 W	K006N021W31 K006N022W16	CHs,Ps,DVp DVp

<i><b>WATER BODY NUMBER / NAME</b></i>	<i><b>MAP SHEET</b></i>	<i><b>LAT.</b></i>	<i><b>LONG.</b></i>	<i><b>PLSS</b></i>	<i><b>SPECIES</b></i>
331-00-10785 Kougachuk Creek	KOTZEBUE B-4 KOTZEBUE B-5	66.25749 N 66.28524 N	163.84409 W 164.12681 W	K010N024W20 K010N026W12	Pp Pp
331-00-10785-2050	KOTZEBUE B-5 KOTZEBUE B-5	66.28524 N 66.30843 N	164.12681 W 164.12659 W	K010N026W12 K011N026W36	Pp Pp
331-00-10785-2050-0010 Killeak Lake	KOTZEBUE B-5	66.32729 N	164.11331 W	K011N026W25	Pp
331-00-10805 Kitluk River	KOTZEBUE C-5 KOTZEBUE B-6	66.58201 N 66.42280 N	164.39404 W 164.52741 W	K014N026W30 K012N027W19	Pp Pp
331-00-10805-0020 Devil Mountain Lake	KOTZEBUE B-6	66.40644 N	164.51803 W	K012N027W30	Pp
331-00-10805-0025 Devil Mountain Lake	KOTZEBUE B-5	66.37278 N	164.49510 W	K011N027W08	Pp
331-00-10880 Serpentine River	SHISHMAREF A-2 BENDELEBEN D-6	66.14820 N 65.92496 N	165.53910 W 164.89857 W	K009N032W29 K006N030W13	CHp,DVp,SFp,Wp DVr
331-00-10880-2020 South Fork Serpentine River	SHISHMAREF A-1 TELLER D-1	66.11687 N 65.77519 N	165.26529 W 165.25088 W	K008N031W05 K004N032W02	DVp DVp
331-00-10880-2020-3502 Star Creek	TELLER D-1 TELLER C-1	65.77519 N 65.69159 N	165.25088 W 165.25628 W	K004N032W02 K003N032W02	DVpr DVpr
331-00-10880-2067 Hot Springs Creek	BENDELEBEN D-6 BENDELEBEN D-6	65.92496 N 65.85214 N	164.89857 W 164.69969 W	K006N030W13 K005N029W12	DVr DVr
331-00-10880-2068 Schlitz Creek	BENDELEBEN D-6 BENDELEBEN D-6	65.92521 N 65.77002 N	164.89920 W 164.64027 W	K006N030W13 K004N029W02	DVpr DVpr
331-00-10880-2068-3005 Bryan Creek	BENDELEBEN D-6 TELLER D-1	65.91496 N 65.79368 N	164.91267 W 165.09474 W	K006N030W14 K005N031W36	DVp DVp
331-00-10880-2068-3005-4055 McKinley Creek	TELLER D-1 TELLER C-1	65.79368 N 65.74864 N	165.09474 W 165.13502 W	K005N031W36 K004N031W16	DVpr DVpr
331-00-10880-2203	SHISHMAREF A-1 SHISHMAREF A-1	66.11363 N 66.10466 N	165.23637 W 165.19977 W	K008N031W08 K008N031W09	CHp,DVp,Wp CHp,DVp,Wp
331-00-10890 Sanaguich River	SHISHMAREF A-2 TELLER D-2	66.11646 N 65.98892 N	165.61742 W 165.58790 W	K008N033W04 K007N033W22	DVp DVp
331-00-10890-2007	TELLER D-2 TELLER D-2	65.98892 N 65.85194 N	165.58790 W 165.65571 W	K007N033W22 K005N033W08	DVpr DVpr
331-00-10900 Arctic River	SHISHMAREF A-2 TELLER D-3	66.10035 N 65.88950 N	165.67944 W 166.00925 W	K008N033W17 K006N035W27	DVp,SFp,Wp DVp

<i><b>WATER BODY NUMBER / NAME</b></i>	<i><b>MAP SHEET</b></i>	<i><b>LAT.</b></i>	<i><b>LONG.</b></i>	<i><b>PLSS</b></i>	<i><b>SPECIES</b></i>
331-00-10900-2021 Fox Creek	TELLER D-3 TELLER D-2	65.88950 N 65.82159 N	166.00925 W 165.86838 W	K006N035W27 K005N034W20	DVpr DVp
331-00-10900-2021-3005	TELLER D-2 TELLER D-2	65.82921 N 65.84016 N	165.94526 W 165.91408 W	K005N035W13 K005N034W18	DVpr DVpr
331-00-10900-2021-3010	TELLER D-2 TELLER D-3	65.83100 N 65.79251 N	165.97056 W 166.00016 W	K005N035W14 K005N035W35	DVpr DVpr
331-00-10900-2021-3010-4003	TELLER D-2 TELLER D-2	65.80571 N 65.79883 N	165.98175 W 165.97141 W	K005N035W26 K005N035W26	DVp DVp
331-00-10915	SHISHMAREF A-2 TELLER D-2	66.10543 N 65.98315 N	165.83479 W 165.92502 W	K008N034W09 K007N034W30	DVp,SFp,Wp DVpr
331-00-10930	SHISHMAREF A-3 SHISHMAREF A-3	66.13193 N 66.02563 N	166.40127 W 166.34341 W	K009N036W32 K007N036W07	DVp DVp
331-00-10930-2801	SHISHMAREF A-3 TELLER D-3	66.02563 N 65.97843 N	166.34341 W 166.22747 W	K007N036W07 K007N036W27	DVpr DVpr
331-00-10940 Trout Creek	SHISHMAREF A-4 TELLER D-3	66.01491 N 65.95538 N	166.78509 W 166.34078 W	K007N039W12 K006N036W06	DVpr,Wp DVpr
331-00-10960 Kugrupaga River	TELLER D-4 TELLER D-3	65.98183 N 65.86671 N	166.79953 W 166.44255 W	K007N039W25 K005N037W03	DVp DVp
331-00-10960-2005 Tuttle Creek	TELLER D-4 TELLER D-3	65.88923 N 65.95418 N	166.62238 W 166.26854 W	K006N038W26 K006N036W04	DVpr DVpr
331-00-10960-2009 Crosby Creek	TELLER D-3 TELLER D-3	65.86671 N 65.85610 N	166.44255 W 166.38232 W	K005N037W03 K005N037W01	DVp DVp
331-00-10960-2009-3002 Maston Creek	TELLER D-3 TELLER D-3	65.85610 N 65.78847 N	166.38232 W 166.18526 W	K005N037W01 K005N036W35	DVpr DVpr
331-00-10980 Nuluk River	TELLER D-4 TELLER C-3	65.91733 N 65.63405 N	166.85345 W 166.25677 W	K006N039W15 K003N037W25	CHs,Ps,DVp,Wp DVp
331-00-10980-2001 Deep Creek	TELLER D-4 TELLER D-3	65.86831 N 65.75521 N	166.75888 W 166.43030 W	K005N038W06 K004N037W07	DVpr DVpr
331-00-10980-2008 Cooper Creek	TELLER D-4 TELLER C-4	65.83950 N 65.69547 N	166.70632 W 166.73992 W	K005N038W17 K003N039W03	DVpr DVpr
331-00-10980-2008-3103	TELLER C-4 TELLER C-4	65.69547 N 65.66902 N	166.73992 W 166.68850 W	K003N039W03 K003N039W12	DVpr DVpr
331-00-10980-2701 North Fork Nuluk River	TELLER C-3 TELLER C-3	65.63405 N 65.72950 N	166.25677 W 166.20421 W	K003N037W25 K004N036W20	DVpr DVpr

<i><b>WATER BODY NUMBER / NAME</b></i>	<i><b>MAP SHEET</b></i>	<i><b>LAT.</b></i>	<i><b>LONG.</b></i>	<i><b>PLSS</b></i>	<i><b>SPECIES</b></i>
331-00-10980-2701-3100 North Fork Nuluk River	TELLER C-3 TELLER C-3	65.72950 N 65.73502 N	166.20421 W 166.13228 W	K004N036W20 K004N036W22	DVpr DVpr
331-00-10985 Upkuarok Creek	TELLER D-4 TELLER C-4	65.90258 N 65.66996 N	166.94154 W 166.81490 W	K006N039W20 K003N039W08	DVpr DVpr
331-00-11000 Pinguk River	TELLER D-5 TELLER C-3	65.84274 N 65.56774 N	167.15946 W 166.47651 W	K005N040W08 K002N038W13	CHs,Pp,DVp,Wp DVpr
331-00-11000-2010 York Creek	TELLER D-5 TELLER C-5	65.75915 N 65.59833 N	167.03218 W 167.06384 W	K004N040W08 K002N040W06	DVpr DVpr
331-00-11000-2010-3030	TELLER C-5 TELLER C-5	65.59833 N 65.57364 N	167.06384 W 167.10386 W	K002N040W06 K002N041W13	DVpr DVpr
331-00-11030 Mint River	TELLER C-5 TELLER C-5	65.74103 N 65.52709 N	167.49681 W 167.27945 W	K004N042W18 K002N041W31	CHs,Ps,Sp,DVpr DVpr
331-00-11030-2005 Yankee River	TELLER C-5 TELLER C-5	65.71957 N 65.62970 N	167.35921 W 167.15524 W	K004N042W26 K003N041W27	DVpr DVpr
331-00-11030-2010 Grouse Creek	TELLER C-5 TELLER C-5	65.68940 N 65.63035 N	167.35204 W 167.43827 W	K003N042W02 K003N042W29	Ps,DVp Ps,DVp
331-00-11030-2010-3511 Skookum Creek	TELLER C-5 TELLER C-5	65.63035 N 65.53957 N	167.43827 W 167.36942 W	K003N042W29 K002N042W27	Ps,DVpr DVpr
331-00-11030-2110	TELLER C-5 TELLER B-5	65.52709 N 65.49548 N	167.27945 W 167.29961 W	K002N041W31 K001N042W12	DVpr DVpr
332-00-10126 Anikovik River	TELLER B-6 TELLER B-6	65.49187 N 65.49423 N	167.68661 W 167.66306 W	K001N043W18 K001N043W17	CHp,Pp CHp,Pp
332-00-10150 Don River	TELLER B-4 TELLER C-4	65.36908 N 65.54063 N	166.88239 W 166.88164 W	K001S040W28 K002N040W25	Ps,DVpr DVpr
332-00-10160 California River	TELLER B-4 TELLER C-4	65.35077 N 65.51458 N	166.65400 W 166.59278 W	K001S039W34 K001N038W04	Ps,DVp DVp
332-00-10160-2009	TELLER C-4 TELLER C-4	65.51445 N 65.52057 N	166.59269 W 166.67746 W	K001N038W04 K001N039W01	DVpr DVpr
332-00-10200 Sunset Creek	TELLER B-3 TELLER B-3	65.30636 N 65.33709 N	166.28230 W 166.23955 W	K002S037W21 K002S037W03	Ps Ps
332-00-10230 Agiapuk River	TELLER A-2 TELLER B-3	65.15996 N 65.45309 N	165.66049 W 166.40224 W	K004S034W09 K001N037W29	CHp,COp,Pp,Sp,BCp,DVp,HWp,Wp Pp,DVp
332-00-10230-2080 American River	TELLER B-2 TELLER C-2	65.42406 N 65.62316 N	165.78671 W 165.98213 W	K001S035W02 K003N035W32	CHp,COs,Pp,Sp,DVp DVp

<i><b>WATER BODY NUMBER / NAME</b></i>	<i><b>MAP SHEET</b></i>	<i><b>LAT.</b></i>	<i><b>LONG.</b></i>	<i><b>PLSS</b></i>	<i><b>SPECIES</b></i>
332-00-10230-2080-3002 Igloo Creek	TELLER B-2 TELLER B-1	65.43619 N 65.46932 N	165.77730 W 165.30738 W	K001S035W01 K001N032W22	DVpr DVpr
332-00-10230-2080-3100 Budd Creek	TELLER C-2 TELLER C-1	65.60241 N 65.64288 N	165.65028 W 165.40049 W	K002N034W01 K003N032W19	DVr DVr
332-00-10230-2080-3106 Portage Creek	TELLER C-2 TELLER D-2	65.69363 N 65.81243 N	165.65619 W 165.55905 W	K003N034W01 K005N033W23	DVpr DVpr
332-00-10230-2080-3116	TELLER C-2 TELLER D-3	65.69571 N 65.78204 N	165.85699 W 166.07384 W	K003N035W01 K004N036W01	Sp,DVpr DVpr
332-00-10230-2080-3116-4007	TELLER C-2 TELLER C-3	65.73894 N 65.73907 N	165.95743 W 166.02931 W	K004N035W21 K004N035W19	DVpr DVpr
332-00-10230-2080-3124	TELLER C-2 TELLER C-3	65.62316 N 65.69818 N	165.98213 W 166.10392 W	K003N035W32 K004N036W35	DVpr DVpr
332-00-10230-2083 North Creek	TELLER B-2 TELLER B-2	65.44524 N 65.37564 N	165.84275 W 165.98516 W	K001N035W36 K001S036W26	DVp DVp
332-00-10230-2083-3202 Allene Creek	TELLER B-2 TELLER B-3	65.37564 N 65.33948 N	165.98516 W 166.06534 W	K001S036W26 K002S036W04	DVpr DVpr
332-00-10230-2250 Arctic Creek	TELLER B-3 TELLER C-3	65.45309 N 65.55818 N	166.40224 W 166.38236 W	K001N037W29 K002N037W21	DVp DVpr
332-00-10250 Kuzitrin River	TELLER A-1 BENDELEBEN B-4	65.16805 N 65.44918 N	165.42123 W 163.81017 W	K004S033W03 K001N025W35	CHp,COp,Kp,Pp,Sp,BWp,DVp,Wp Pp,DVp
332-00-10250-2007 Kaviruk River	TELLER A-1 TELLER B-1	65.19630 N 65.31936 N	165.35672 W 165.09742 W	K003S033W25 K002S031W18	DVp DVp
332-00-10250-2007-0010 Omiaktalik, Lake	TELLER A-1	65.20466 N	165.27694 W	K003S032W29	DVp
332-00-10250-2007-0020 Mary's Lake	TELLER A-1	65.21590 N	165.25943 W	K003S032W21	DVp
332-00-10250-2007-3009 Johnston Creek	TELLER B-1 TELLER B-1	65.31936 N 65.36619 N	165.09742 W 165.11305 W	K002S031W18 K001S031W30	DVp DVp
332-00-10250-2007-3009-4003 Coco Creek	TELLER B-1 TELLER B-1	65.36619 N 65.45555 N	165.11305 W 165.06095 W	K001S031W30 K001N031W26	DVpr DVpr
332-00-10250-2110 Pilgrim River	TELLER A-1 SOLOMON D-6	65.15557 N 64.91620 N	165.22522 W 164.95895 W	K004S032W10 K007S031W04	CHp,COp,Kp,Ps,Sp,DVp,Wp CHs,COp,Kp,Ps,Ss,DVp,Wp
332-00-10250-2110-0010 Salmon Lake	NOME D-1	64.89619 N	165.04513 W	K007S031W07	COp,Sr,DVp,Wp



<i><b>WATER BODY NUMBER / NAME</b></i>	<i><b>MAP SHEET</b></i>	<i><b>LAT.</b></i>	<i><b>LONG.</b></i>	<i><b>PLSS</b></i>	<i><b>SPECIES</b></i>
332-00-10250-2110-3050 Golden Gate Creek	BENDELEBEN A-6 BENDELEBEN A-6	65.07219 N 65.04771 N	164.65577 W 164.71392 W	K005S030W12 K005S030W15	DVr DVr
332-00-10250-2110-3050-4015	BENDELEBEN A-6 BENDELEBEN A-6	65.04771 N 65.04244 N	164.71392 W 164.72309 W	K005S030W15 K005S030W22	DVr DVr
332-00-10250-2110-3500 Iron Creek	SOLOMON D-6 SOLOMON D-6	64.97577 N 64.89705 N	164.64812 W 164.71503 W	K006S030W12 K007S030W10	DVr DVr
332-00-10250-2110-3500-4100 Dome Creek	SOLOMON D-6 SOLOMON D-6	64.89705 N 64.88249 N	164.71503 W 164.64766 W	K007S030W10 K007S030W13	DVr DVr
332-00-10250-2110-3546 Crater Creek	SOLOMON D-6 SOLOMON D-6	64.91527 N 64.92848 N	164.86108 W 164.87293 W	K007S031W01 K006S031W36	COr,DVp COr,DVp
332-00-10250-2110-3550	SOLOMON D-6 SOLOMON D-6	64.92027 N 64.92546 N	164.91340 W 164.92030 W	K006S031W34 K006S031W34	DVr DVr
332-00-10250-2110-3556	SOLOMON D-6 SOLOMON D-6	64.92242 N 64.92917 N	164.93502 W 164.95016 W	K006S031W34 K006S031W33	DVr DVr
332-00-10250-2110-3564 Star Creek	SOLOMON D-6 SOLOMON D-6	64.91913 N 64.92991 N	164.94670 W 164.96657 W	K006S031W33 K006S031W33	DVr DVr
332-00-10250-2110-3572	SOLOMON D-6 SOLOMON D-6	64.91902 N 64.92315 N	164.98091 W 164.98459 W	K006S031W32 K006S031W32	Sr Sr
332-00-10250-2110-3580	SOLOMON D-6 SOLOMON D-6	64.91792 N 64.92122 N	164.99001 W 164.99714 W	K006S031W32 K006S031W32	Sr Sr
332-00-10250-2110-3586	SOLOMON D-6 NOME D-1	64.91689 N 64.91921 N	164.99333 W 165.00248 W	K007S031W05 K006S031W32	Sr Sr
332-00-10250-2110-3598 Fox Creek	NOME D-1 NOME D-1	64.90134 N 64.91154 N	165.01852 W 165.02860 W	K007S031W07 K007S031W06	DVr DVr
332-00-10250-2110-3622 Grand Central River	NOME D-1 NOME D-1	64.89555 N 64.96771 N	165.07847 W 165.23644 W	K007S032W12 K006S032W18	COp,Ss,DVp DVp
332-00-10250-2110-3622-4010 Rainbow Creek	NOME D-1 NOME D-1	64.89435 N 64.90675 N	165.09520 W 165.09628 W	K007S032W11 K007S032W02	DVr DVr
332-00-10250-2110-3622-4025 Nugget Creek	NOME D-1 NOME D-1	64.90372 N 64.89227 N	165.13796 W 165.21110 W	K007S032W03 K007S032W08	DVr DVr
332-00-10250-2110-3622-4100 West Fork Grand Central River	NOME D-1 NOME D-1	64.96771 N 64.97313 N	165.23644 W 165.26877 W	K006S032W18 K006S033W13	DVp DVp
332-00-10250-2285 Kaugarok River	BENDELEBEN B-6 BENDELEBEN C-6	65.25567 N 65.68268 N	164.56783 W 164.79574 W	K003S029W02 K003N029W06	CHp,COp,Pp,DVr DVr

<i><b>WATER BODY NUMBER / NAME</b></i>	<i><b>MAP SHEET</b></i>	<i><b>LAT.</b></i>	<i><b>LONG.</b></i>	<i><b>PLSS</b></i>	<i><b>SPECIES</b></i>
332-00-10250-2285-3035 Quartz Creek	BENDELEBEN B-6 BENDELEBEN B-6	65.29815 N 65.31338 N	164.59936 W 164.62299 W	K002S029W22 K002S029W16	COp,Pp COp,Pp
332-00-10250-2285-3035-4041 Coffee Creek	BENDELEBEN B-6 BENDELEBEN B-6	65.31338 N 65.30952 N	164.62299 W 164.73457 W	K002S029W16 K002S030W13	COp,Pp COr
332-00-10250-2285-3035-4041-5008 Wonder Gulch	BENDELEBEN B-6 BENDELEBEN B-6	65.30952 N 65.31085 N	164.73457 W 164.73640 W	K002S030W13 K002S030W13	COr COr
332-00-10250-2285-3047 Coarse Gold Creek	BENDELEBEN C-6 BENDELEBEN C-6	65.59493 N 65.50109 N	164.76747 W 164.93253 W	K002N029W07 K001N030W09	DVpr DVpr
332-00-10250-2285-3048 North Fork Kaugarok River	BENDELEBEN C-6 BENDELEBEN C-5	65.58441 N 65.61456 N	164.72798 W 164.47719 W	K002N029W08 K003N028W34	DVp DVp
332-00-10250-2285-3048-4011 Alder Creek	BENDELEBEN C-5 BENDELEBEN C-5	65.61456 N 65.65165 N	164.47719 W 164.42224 W	K003N028W34 K003N028W23	DVp DVp
332-00-10250-2285-3048-4011-5004 Skookum Creek	BENDELEBEN C-5 BENDELEBEN C-5	65.65165 N 65.65217 N	164.42224 W 164.41396 W	K003N028W23 K003N028W24	DVpr DVpr
332-00-10250-2285-3053 Henry Creek	BENDELEBEN C-6 BENDELEBEN C-6	65.65228 N 65.62013 N	164.80778 W 164.97151 W	K003N030W24 K003N030W31	DVp DVp
332-00-10250-2285-3053-4005 Lincoln Creek	BENDELEBEN C-6 TELLER C-1	65.62013 N 65.59619 N	164.97151 W 165.00373 W	K003N030W31 K002N030W06	DVp DVp
332-00-10250-2285-3053-4005-5002 Grant Creek	TELLER C-1 TELLER C-1	65.59619 N 65.58355 N	165.00373 W 165.08668 W	K002N030W06 K002N031W10	DVpr DVpr
332-00-10250-2285-3335 Washington Creek	BENDELEBEN C-6 TELLER C-1	65.68308 N 65.69777 N	164.79577 W 165.11644 W	K003N029W06 K004N031W33	DVpr DVpr
332-00-10250-2298 Belt Creek	BENDELEBEN B-6 BENDELEBEN A-5	65.26880 N 65.21919 N	164.51382 W 164.16963 W	K002S029W36 K003S027W23	CHs,COs,BWs,DVpr,Ws DVpr
332-00-10250-2302 Birch Creek	BENDELEBEN B-5 BENDELEBEN B-5	65.32812 N 65.25812 N	164.35322 W 164.01474 W	K002S028W11 K003S026W04	DVpr DVpr
332-00-10250-2325 Noxapaga River	BENDELEBEN B-5 BENDELEBEN B-5	65.37610 N 65.41993 N	164.25896 W 164.22308 W	K001S027W29 K001S027W09	CHp,Pp,DVp,Wp CHp,Pp,DVp,Wp
332-00-10270 Cobblestone River	TELLER A-1 TELLER A-1	65.13919 N 65.03061 N	165.45351 W 165.48060 W	K004S033W16 K005S034W25	CHp,Sp,DVp CHs,DVp
332-00-10300 Canyon Creek	TELLER A-2 NOME D-2	65.11768 N 64.90269 N	165.89065 W 165.79122 W	K004S035W29 K007S035W08	Pp,DVp,Wp Pp,DVpr
332-00-10320 Bluestone River	TELLER A-3 TELLER A-3	65.18581 N 65.08750 N	166.02851 W 166.22091 W	K003S036W34 K005S037W05	CHs,Ps,DVp,Wp CHp,Pp,DVp,Wp

<i><b>WATER BODY NUMBER / NAME</b></i>	<i><b>MAP SHEET</b></i>	<i><b>LAT.</b></i>	<i><b>LONG.</b></i>	<i><b>PLSS</b></i>	<i><b>SPECIES</b></i>
332-00-10320-2100 Right Fork Bluestone River	TELLER A-3 TELLER A-3	65.08750 N 65.09928 N	166.22091 W 166.32671 W	K005S037W05 K004S037W31	Ps,DVr Ps,DVr
332-00-10320-2100-3024 Slate Creek	TELLER A-3 TELLER A-3	65.10082 N 65.10489 N	166.27674 W 166.27732 W	K004S037W33 K004S037W33	DVr DVr
332-00-10320-2100-3031 Windy Creek	TELLER A-3 TELLER A-3	65.09967 N 65.09674 N	166.32647 W 166.32911 W	K004S037W31 K004S037W31	DVr DVr
332-00-10320-2101 Gold Run	TELLER A-3 TELLER A-3	65.08750 N 65.04086 N	166.22091 W 166.17089 W	K005S037W05 K005S037W21	Ps,DVr DVr
332-00-10320-2101-3020 Bull Pup Creek	TELLER A-3 TELLER A-3	65.05839 N 65.05764 N	166.20176 W 166.20417 W	K005S037W17 K005S037W17	DVr DVr
333-00-10931 Avak Creek	BARROW A-3 BARROW A-4	71.17247 N 71.22016 N	156.08978 W 156.60645 W	U021N016W14 U022N018W35	Sp,BCp,LCp Sp,BCp,LCp
333-00-10931-0050 Ikroagvik Lake	BARROW A-4	71.22759 N	156.62418 W	U022N018W26	Sp,BCp,LCp
333-10-10350 Peluk Creek	NOME D-4 NOME D-4	64.94534 N 64.96978 N	166.53502 W 166.53536 W	K006S039W27 K006S039W15	Ps Ps
333-10-10350-2009 Spruce Creek	NOME D-4 NOME D-4	64.96905 N 64.98103 N	166.54273 W 166.55225 W	K006S039W15 K006S039W10	Ps Ps
333-10-10378 Tisuk River	NOME D-3 NOME D-3	64.89410 N 64.98470 N	166.42578 W 166.18185 W	K007S038W08 K006S037W09	DVr DVr
333-10-10378-2036 Seattle Creek	NOME D-3 NOME D-3	64.92400 N 64.89498 N	166.29269 W 166.16658 W	K006S038W36 K007S037W09	DVr DVr
333-10-10378-2036-3011 Wesley Creek	NOME D-3 NOME D-3	64.90935 N 64.91102 N	166.27220 W 166.19080 W	K007S038W01 K007S037W04	DVr DVr
333-10-10378-2060 Eldorado Creek	NOME D-3 NOME D-3	64.95861 N 64.94518 N	166.21984 W 166.19431 W	K006S037W20 K006S037W28	DVr DVr
333-10-10378-2060-3010	NOME D-3 NOME D-3	64.94518 N 64.93621 N	166.19431 W 166.19742 W	K006S037W28 K006S037W29	DVr DVr
333-10-10378-2071 McAdam Creek	NOME D-3 TELLER A-3	64.98470 N 65.00759 N	166.18185 W 166.15791 W	K006S037W09 K005S037W34	DVr DVr
333-10-10400 Feather River	NOME D-3 NOME D-3	64.87903 N 64.83367 N	166.41968 W 166.06349 W	K007S038W17 K007S037W36	CHp,COp,DVp COp,DVp
333-10-10400-2003 Crete Creek	NOME D-3 NOME D-3	64.86472 N 64.87877 N	166.40084 W 166.14529 W	K007S038W20 K007S037W15	DVr DVr

<i><b>WATER BODY NUMBER / NAME</b></i>	<i><b>MAP SHEET</b></i>	<i><b>LAT.</b></i>	<i><b>LONG.</b></i>	<i><b>PLSS</b></i>	<i><b>SPECIES</b></i>
333-10-10400-2017 Willis Creek	NOME D-3 NOME D-3	64.83545 N 64.85302 N	166.16075 W 166.10995 W	K007S037W34 K007S037W26	DVr DVr
333-10-10400-2020 Livingston Creek	NOME D-3 NOME D-2	64.83452 N 64.77738 N	166.15478 W 165.99485 W	K007S037W34 K008S036W20	COr,DVp COr
333-10-10700 Sinuk River	NOME C-3 NOME D-1	64.59075 N 64.87688 N	166.25531 W 165.41444 W	K010S038W27 K007S033W17	CHp,COp,Kp,Pp,Sp,DVp,Wp CHs,COp,DVp
333-10-10700-2050 Washington Creek	NOME C-2 NOME C-2	64.71437 N 64.71638 N	165.93409 W 165.81506 W	K009S036W17 K009S036W11	COr,DVp COr,DVp
333-10-10700-2050-3007	NOME C-2 NOME C-2	64.71294 N 64.71647 N	165.90758 W 165.90004 W	K009S036W17 K009S036W09	COr COr
333-10-10700-2050-3015	NOME C-2 NOME C-2	64.71190 N 64.71262 N	165.88560 W 165.88117 W	K009S036W16 K009S036W16	COr COr
333-10-10700-2065 American Creek	NOME D-2 NOME D-2	64.78413 N 64.78487 N	165.80433 W 165.82945 W	K008S035W20 K008S035W19	CHp CHp
333-10-10700-2070 Stewart River	NOME D-2 NOME D-1	64.79164 N 64.80358 N	165.71508 W 165.44675 W	K008S035W14 K008S033W07	CHs,COp,DVp CHs,COp,DVp
333-10-10700-2095	NOME D-2 NOME D-2	64.82829 N 64.89505 N	165.69855 W 165.70796 W	K008S035W02 K007S035W11	Ss Ss
333-10-10700-2095-0010 Glacial Lake	NOME D-2	64.86563 N	165.70236 W	K007S035W23	Ss
333-10-10700-2115 Windy Creek	NOME D-1 NOME D-1	64.87847 N 64.88644 N	165.44862 W 165.44829 W	K007S033W18 K007S033W18	CHs,COp,DVp CHs,COp,DVp
333-10-10900 Cripple River	NOME C-2 NOME C-2	64.53945 N 64.73924 N	165.80186 W 165.64737 W	K011S036W14 K009S035W03	CHs,COsr,Ps,Sp,DVp,Wp COr,Sp,DVp
333-10-10900-2004	NOME C-2 NOME C-2	64.54626 N 64.54655 N	165.77610 W 165.76774 W	K011S036W12 K011S035W07	DVr DVr
333-10-10900-2008 Bowhead Creek	NOME C-2 NOME C-2	64.55538 N 64.57399 N	165.77894 W 165.73259 W	K011S036W12 K010S035W32	DVr DVr
333-10-10900-2008-3009	NOME C-2 NOME C-2	64.55919 N 64.56394 N	165.77162 W 165.76370 W	K011S036W01 K011S035W06	DVr DVr
333-10-10900-2018 Arctic Creek	NOME C-2 NOME C-2	64.60386 N 64.63923 N	165.82409 W 165.70152 W	K010S036W23 K010S035W09	Sr,DVp Sr,DVp
333-10-10900-2022	NOME C-2 NOME C-2	64.61003 N 64.62190 N	165.83694 W 165.83389 W	K010S036W22 K010S036W14	DVr DVr

<i><b>WATER BODY NUMBER / NAME</b></i>	<i><b>MAP SHEET</b></i>	<i><b>LAT.</b></i>	<i><b>LONG.</b></i>	<i><b>PLSS</b></i>	<i><b>SPECIES</b></i>
333-10-10900-2026	NOME C-2 NOME C-2	64.61682 N 64.62054 N	165.86160 W 165.85530 W	K010S036W15 K010S036W15	DVr DVr
333-10-10900-2027 Sidney Creek	NOME C-2 NOME C-2	64.61686 N 64.61112 N	165.86429 W 165.87898 W	K010S036W15 K010S036W21	COr,Ps COr,Ps
333-10-10900-2040 Stella Creek	NOME C-2 NOME C-2	64.66076 N 64.64811 N	165.83605 W 165.82676 W	K009S036W34 K010S036W02	DVr DVr
333-10-10900-2050 Cleveland Creek	NOME C-2 NOME C-2	64.66918 N 64.65424 N	165.76853 W 165.72968 W	K009S036W36 K010S035W05	COr COr
333-10-10900-2050-3010	NOME C-2 NOME C-2	64.65390 N 64.64708 N	165.73444 W 165.73161 W	K010S035W05 K010S035W05	COr COr
333-10-10900-2050-3010-4005	NOME C-2 NOME C-2	64.64708 N 64.64594 N	165.73161 W 165.72639 W	K010S035W05 K010S035W05	COr COr
333-10-10900-2058 Oregon Creek	NOME C-2 NOME C-2	64.67750 N 64.68851 N	165.74552 W 165.66559 W	K009S035W30 K009S035W22	Ps,DVr DVr
333-10-10900-2058-3010 Hungry Creek	NOME C-2 NOME C-2	64.67723 N 64.66697 N	165.72087 W 165.70036 W	K009S035W29 K009S035W33	DVr DVr
333-10-10900-2098 Aurora Creek	NOME C-2 NOME C-2	64.73924 N 64.71597 N	165.64737 W 165.60490 W	K009S035W03 K009S035W11	DVr DVr
333-10-10950 Penny River	NOME C-2 NOME C-2	64.53719 N 64.64513 N	165.74248 W 165.63524 W	K011S035W18 K010S035W03	CHs,COs,Ps,DVp CHp,COp,Pp
333-10-11200 Snake River	NOME B-1 NOME C-1	64.49750 N 64.70017 N	165.41479 W 165.40733 W	K011S034W35 K009S034W23	CHp,COp,Kp,Ps,Ss,DVp,Wp Pp,DVp
333-10-11200-2008 Dry Creek	NOME C-1 NOME C-1	64.50197 N 64.52798 N	165.41813 W 165.33488 W	K011S034W26 K011S033W18	COr,DVr COr,DVr
333-10-11200-2022 Little Creek	NOME C-2 NOME C-1	64.52899 N 64.52862 N	165.50822 W 165.49317 W	K011S034W17 K011S034W16	COs,DVp COs,DVp
333-10-11200-2022-3019 Anvil Creek	NOME C-1 NOME C-1	64.52862 N 64.58083 N	165.49317 W 165.39159 W	K011S034W16 K010S034W36	COs,DVr DVr
333-10-11200-2022-3019-4048	NOME C-1 NOME C-1	64.57744 N 64.57708 N	165.39586 W 165.38441 W	K010S034W36 K010S034W36	DVr DVr
333-10-11200-2025 Sunset Creek	NOME C-2 NOME C-2	64.53865 N 64.56534 N	165.55287 W 165.56544 W	K011S034W18 K011S034W06	COp COp
333-10-11200-2107 Monument Creek	NOME C-1 NOME C-2	64.58651 N 64.59859 N	165.47703 W 165.51759 W	K010S034W28 K010S034W29	DVr DVr

<i><b>WATER BODY NUMBER / NAME</b></i>	<i><b>MAP SHEET</b></i>	<i><b>LAT.</b></i>	<i><b>LONG.</b></i>	<i><b>PLSS</b></i>	<i><b>SPECIES</b></i>
333-10-11200-2110 Glacier Creek	NOME C-1 NOME C-1	64.59768 N 64.60472 N	165.46224 W 165.37654 W	K010S034W27 K010S034W24	CHs,COs,Pr,DVp CHs,COs,Pr,DVp
333-10-11200-2116 Rock Creek	NOME C-1 NOME C-1	64.60377 N 64.60444 N	165.45798 W 165.43781 W	K010S034W22 K010S034W22	DVr DVr
333-10-11200-2130 Prospect Creek	NOME C-1 NOME C-1	64.62974 N 64.63020 N	165.46222 W 165.45161 W	K010S034W10 K010S034W10	DVr DVr
333-10-11200-2132 Balto Creek	NOME C-1 NOME C-1	64.63173 N 64.63486 N	165.46355 W 165.46043 W	K010S034W10 K010S034W10	DVr DVr
333-10-11200-2133 Boulder Creek	NOME C-1 NOME C-2	64.63362 N 64.65042 N	165.46703 W 165.51300 W	K010S034W10 K010S034W05	DVr DVr
333-10-11200-2133-3024 Twin Mountain Creek	NOME C-2 NOME C-2	64.65042 N 64.65350 N	165.51300 W 165.50904 W	K010S034W05 K010S034W05	DVr DVr
333-10-11200-2138 Divining Creek	NOME C-1 NOME C-1	64.66361 N 64.65757 N	165.44058 W 165.42584 W	K009S034W34 K010S034W02	DVr DVr
333-10-11200-2150 Borg Creek	NOME C-1 NOME C-1	64.68066 N 64.67594 N	165.41510 W 165.39319 W	K009S034W26 K009S034W25	DVr DVr
333-10-11200-2160 Goldbottom Creek	NOME C-1 NOME D-1	64.70017 N 64.77635 N	165.40733 W 165.45608 W	K009S034W23 K008S034W24	Ps,DVr DVr
333-10-11200-2160-3010 Grub Gulch	NOME C-1 NOME C-1	64.71912 N 64.71964 N	165.39842 W 165.39360 W	K009S034W12 K009S034W12	DVr DVr
333-10-11200-2160-3014 Grouse Creek	NOME C-1 NOME C-1	64.72317 N 64.72227 N	165.39280 W 165.38763 W	K009S034W12 K009S034W12	DVr DVr
333-10-11200-2160-3028 Silver Creek	NOME C-1 NOME C-1	64.74249 N 64.74901 N	165.39652 W 165.39967 W	K009S034W01 K008S033W32	Ps,DVr Ps,DVr
333-10-11200-2160-3028-4010 Steep Creek	NOME C-1 NOME C-1	64.74636 N 64.74860 N	165.39843 W 165.39409 W	K008S033W32 K008S033W32	DVr DVr
333-10-11250 Nome River	NOME B-1 NOME D-1	64.48283 N 64.87804 N	165.30466 W 165.25395 W	K012S033W05 K007S033W13	CHs,COs,Ks,Ps,Ss,DVsr,Wp DVr
333-10-11250-0030	NOME D-1	64.77265 N	165.21165 W	K008S032W29	COr,Ps,DVp
333-10-11250-2060 Osborn Creek	NOME C-1 NOME C-1	64.54745 N 64.55809 N	165.22318 W 165.12545 W	K011S033W11 K011S032W05	COs,Pp,DVp Ps,DVp
333-10-11250-2061 Lost Creek	NOME C-1 NOME C-1	64.55883 N 64.55488 N	165.22528 W 165.22891 W	K011S033W02 K011S033W11	DVr DVr

<i><b>WATER BODY NUMBER / NAME</b></i>	<i><b>MAP SHEET</b></i>	<i><b>LAT.</b></i>	<i><b>LONG.</b></i>	<i><b>PLSS</b></i>	<i><b>SPECIES</b></i>
333-10-11250-2068 Buster Creek	NOME C-1 NOME C-1	64.58646 N 64.60068 N	165.26867 W 165.24053 W	K010S033W28 K010S033W22	CO <sub>r</sub> ,DV <sub>r</sub> CO <sub>r</sub> ,DV <sub>r</sub>
333-10-11250-2068-3015 Lillian Creek	NOME C-1 NOME C-1	64.59951 N 64.60131 N	165.24592 W 165.24745 W	K010S033W27 K010S033W22	DV <sub>p</sub> DV <sub>p</sub>
333-10-11250-2069 Dexter Creek	NOME C-1 NOME C-1	64.58761 N 64.58235 N	165.27792 W 165.30505 W	K010S033W28 K010S033W32	CO <sub>r</sub> ,DV <sub>r</sub> CO <sub>r</sub> ,DV <sub>r</sub>
333-10-11250-2077	NOME C-1 NOME C-1	64.61965 N 64.61971 N	165.30147 W 165.30426 W	K010S033W16 K010S033W17	Ps Ps
333-10-11250-2083 Banner Creek	NOME C-1 NOME C-1	64.63523 N 64.64200 N	165.29493 W 165.30190 W	K010S033W09 K010S033W08	DV <sub>p</sub> DV <sub>p</sub>
333-10-11250-2085	NOME C-1 NOME C-1	64.64046 N 64.64009 N	165.28184 W 165.28423 W	K010S033W09 K010S033W09	CO <sub>r</sub> CO <sub>r</sub>
333-10-11250-2088	NOME C-1 NOME C-1	64.64582 N 64.64981 N	165.28657 W 165.28416 W	K010S033W04 K010S033W04	CO <sub>s</sub> ,DV <sub>r</sub> CO <sub>s</sub> ,DV <sub>r</sub>
333-10-11250-2092 Basin Creek	NOME C-1 NOME C-1	64.68122 N 64.68260 N	165.30897 W 165.29888 W	K009S033W29 K009S033W28	DV <sub>r</sub> DV <sub>r</sub>
333-10-11250-2096 Sampson Creek	NOME C-1 NOME C-1	64.72494 N 64.71942 N	165.29369 W 165.27934 W	K009S033W09 K009S033W09	CO <sub>r</sub> ,DV <sub>r</sub> CO <sub>r</sub> ,DV <sub>r</sub>
333-10-11250-2097 Hobson Creek	NOME C-1 NOME C-1	64.73069 N 64.74429 N	165.27955 W 165.28781 W	K009S033W04 K009S033W04	DV <sub>s</sub> DV <sub>s</sub>
333-10-11250-2100 Darling Creek	NOME C-1 NOME C-1	64.73813 N 64.73918 N	165.23944 W 165.20956 W	K009S033W03 K009S033W02	CO <sub>r</sub> ,Ps,DV <sub>r</sub> CO <sub>r</sub> ,Ps,DV <sub>r</sub>
333-10-11250-2110 Rocky Mountain Creek	NOME D-1 NOME D-1	64.76870 N 64.77451 N	165.22196 W 165.19461 W	K008S032W30 K008S032W20	CO <sub>r</sub> ,DV <sub>r</sub> CO <sub>r</sub> ,DV <sub>r</sub>
333-10-11250-2120 Christian Creek	NOME D-1 NOME D-1	64.79228 N 64.79447 N	165.21385 W 165.18482 W	K008S032W17 K008S032W17	DV <sub>r</sub> DV <sub>r</sub>
333-10-11250-2126 Sulphur Creek	NOME D-1 NOME D-1	64.80868 N 64.81371 N	165.22236 W 165.21252 W	K008S032W07 K008S032W08	CO <sub>r</sub> ,DV <sub>r</sub> CO <sub>r</sub> ,DV <sub>r</sub>
333-10-11250-2138 David Creek	NOME D-1 NOME D-1	64.83841 N 64.84540 N	165.26574 W 165.23314 W	K007S033W36 K007S032W30	DV <sub>r</sub> DV <sub>r</sub>
333-10-11250-2146 Dickens Creek	NOME D-1 NOME D-1	64.86706 N 64.86906 N	165.26716 W 165.25541 W	K007S033W24 K007S033W24	DV <sub>r</sub> DV <sub>r</sub>
333-10-11250-2150	NOME D-1 NOME D-1	64.87804 N 64.87953 N	165.25395 W 165.24916 W	K007S033W13 K007S033W13	DV <sub>r</sub> DV <sub>r</sub>

<i><b>WATER BODY NUMBER / NAME</b></i>	<i><b>MAP SHEET</b></i>	<i><b>LAT.</b></i>	<i><b>LONG.</b></i>	<i><b>PLSS</b></i>	<i><b>SPECIES</b></i>
333-10-11250-2151 Deep Canyon Creek	NOME D-1 NOME D-1	64.87804 N 64.88447 N	165.25395 W 165.25254 W	K007S033W13 K007S033W13	DVr DVr
333-10-11350 Hastings Creek	NOME B-1 NOME B-1	64.45229 N 64.47628 N	165.10866 W 165.09343 W	K012S032W17 K012S032W04	Pp,DVp DVp
333-10-11350-2021 Saunders Creek	NOME B-1 NOME B-1	64.46740 N 64.47407 N	165.10470 W 165.10633 W	K012S032W08 K012S032W05	DVr DVr
333-10-11500 Flambeau River	SOLOMON B-6 NOME C-1	64.47192 N 64.70601 N	164.88227 W 165.08744 W	K012S031W04 K009S032W16	CHs,COs,Kp,Ps,Sp,DVp,Wp CHs,COs,Ps,DVp,Wp
333-10-11500-2030 Eldorado River	SOLOMON C-6 SOLOMON D-6	64.52628 N 64.81537 N	164.92085 W 164.97611 W	K011S031W20 K008S031W09	CHs,COs,Kp,Ps,Sp,DVp,Wp Ps
333-10-11500-2030-3064 Pajara Creek	SOLOMON C-6 SOLOMON C-6	64.65786 N 64.66058 N	164.90421 W 164.88263 W	K009S031W32 K009S031W33	Ps Ps
333-10-11500-2030-3076 Mulligan Creek	SOLOMON C-6 SOLOMON C-6	64.68407 N 64.68900 N	164.90544 W 164.88516 W	K009S031W29 K009S031W21	Ps Ps
333-10-11650 Bonanza River	SOLOMON C-5 SOLOMON C-6	64.53716 N 64.72918 N	164.48787 W 164.74804 W	K011S029W16 K009S030W07	CHs,Ps,DVp CHp,Pp
333-10-11700 Solomon River	SOLOMON C-5 SOLOMON C-5	64.54609 N 64.73564 N	164.42018 W 164.32486 W	K011S029W11 K009S028W05	CHs,COp,Ps,DVp COs,DVp
333-10-11700-2015	SOLOMON C-5 SOLOMON C-5	64.56333 N 64.58368 N	164.43548 W 164.46015 W	K011S029W03 K010S029W34	COr,DVr COr,DVr
333-10-11700-2027 Manila Creek	SOLOMON C-5 SOLOMON C-5	64.58267 N 64.60313 N	164.41360 W 164.41958 W	K010S029W35 K010S029W23	COr COr
333-10-11700-2061 Shovel Creek	SOLOMON C-5 SOLOMON C-5	64.61513 N 64.67617 N	164.39367 W 164.43422 W	K010S029W13 K009S029W27	COs,DVp DVp
333-10-11700-2061-3025 Mystery Creek	SOLOMON C-5 SOLOMON C-5	64.64763 N 64.64648 N	164.41776 W 164.44097 W	K010S029W02 K010S029W03	DVr DVr
333-10-11700-2071 Penny Creek	SOLOMON C-5 SOLOMON C-5	64.63796 N 64.66008 N	164.36631 W 164.38011 W	K010S028W07 K009S029W36	DVr DVr
333-10-11700-2082 Big Hurrah Creek	SOLOMON C-5 SOLOMON C-5	64.65488 N 64.65246 N	164.31881 W 164.23971 W	K010S028W05 K010S028W03	COr,Ps,DVr COr,Ps,DVr
333-10-11700-2082-3006 Linda Vista Creek	SOLOMON C-5 SOLOMON C-5	64.65160 N 64.64759 N	164.26759 W 164.26962 W	K010S028W04 K010S028W04	DVr DVr
333-10-11700-2082-3010 Little Hurrah Creek	SOLOMON C-5 SOLOMON C-5	64.65279 N 64.63871 N	164.24146 W 164.23779 W	K010S028W03 K010S028W10	DVr DVr



<i><b>WATER BODY NUMBER / NAME</b></i>	<i><b>MAP SHEET</b></i>	<i><b>LAT.</b></i>	<i><b>LONG.</b></i>	<i><b>PLSS</b></i>	<i><b>SPECIES</b></i>
333-10-11700-2096 East Fork Solomon River	SOLOMON C-5 SOLOMON C-5	64.69218 N 64.70083 N	164.28354 W 164.07386 W	K009S028W21 K009S027W21	Ps,DVr DVr
333-10-11700-2096-3001 Vinegar Creek	SOLOMON C-5 SOLOMON C-5	64.69208 N 64.69952 N	164.27649 W 164.27388 W	K009S028W21 K009S028W21	DVr DVr
333-10-11700-2096-3009 Mitchell Creek	SOLOMON C-5 SOLOMON C-5	64.69068 N 64.70344 N	164.24670 W 164.23208 W	K009S028W22 K009S028W14	DVr DVr
333-10-11700-2096-3014 Matson Creek	SOLOMON C-5 SOLOMON C-5	64.68910 N 64.68683 N	164.21718 W 164.20880 W	K009S028W23 K009S028W23	DVr DVr
333-10-11700-2096-3017	SOLOMON C-5 SOLOMON C-5	64.69618 N 64.69896 N	164.18266 W 164.18968 W	K009S028W24 K009S028W24	DVr DVr
333-10-11700-2096-3019 Etta Creek	SOLOMON C-5 SOLOMON C-5	64.69767 N 64.70730 N	164.16845 W 164.16570 W	K009S028W24 K009S027W18	DVr DVr
333-10-11700-2096-3023 Orphan Creek	SOLOMON C-5 SOLOMON C-5	64.69431 N 64.70147 N	164.12503 W 164.12083 W	K009S027W20 K009S027W17	DVr DVr
333-10-11700-2096-3026 Lime Creek	SOLOMON C-5 SOLOMON C-5	64.69325 N 64.68938 N	164.10793 W 164.09994 W	K009S027W20 K009S027W21	DVr DVr
333-10-11700-2096-3027 French Creek	SOLOMON C-5 SOLOMON C-5	64.69455 N 64.70312 N	164.10128 W 164.09795 W	K009S027W20 K009S027W16	DVr DVr
333-10-11700-2096-3038 Trap Creek	SOLOMON C-5 SOLOMON C-5	64.70083 N 64.70141 N	164.07386 W 164.06703 W	K009S027W21 K009S027W15	DVr DVr
333-10-11800 Surprise Creek	SOLOMON C-4 SOLOMON C-4	64.56224 N 64.58289 N	163.94738 W 163.93738 W	K011S026W06 K010S026W31	Pp,DVp Pp,DVp
333-10-11820 Silverbow Creek	SOLOMON C-4 SOLOMON C-4	64.57440 N 64.59561 N	163.85985 W 163.84295 W	K010S026W34 K010S026W27	Pp,DVp Pp,DVp
333-20-10470 McKinley Creek	SOLOMON C-2 SOLOMON C-2	64.50713 N 64.50795 N	162.88746 W 162.88240 W	K011S021W28 K011S021W28	CHs,COs,Ps CHs,COs,Ps
333-20-10490 Cheenik Creek	SOLOMON C-3 SOLOMON C-3	64.54346 N 64.59072 N	163.02117 W 163.01048 W	K011S022W11 K010S022W26	Ps Ps
333-20-10500 Kachauik River	SOLOMON C-3 SOLOMON C-2	64.60258 N 64.72733 N	163.11125 W 162.96685 W	K010S022W20 K009S022W12	CHp,Pp,DVp CHp,Pp,DVp
333-20-10500-2020	SOLOMON C-2 SOLOMON C-2	64.66834 N 64.66492 N	162.99729 W 162.93489 W	K009S022W36 K009S021W31	CHp,Pp CHp,Pp
333-20-10500-2030 Eagle Creek	SOLOMON C-2 SOLOMON C-2	64.69162 N 64.70400 N	162.97823 W 162.87110 W	K009S022W24 K009S021W16	CHp,Pp,DVp CHp,Pp,DVp

<i><b>WATER BODY NUMBER / NAME</b></i>	<i><b>MAP SHEET</b></i>	<i><b>LAT.</b></i>	<i><b>LONG.</b></i>	<i><b>PLSS</b></i>	<i><b>SPECIES</b></i>
333-20-10550 Yuonglik River	SOLOMON C-3 SOLOMON C-3	64.64780 N 64.69263 N	163.12927 W 163.18227 W	K010S022W05 K009S023W24	DVp,Wp DVp,Wp
333-20-10600 Mudyutok River	SOLOMON C-3 SOLOMON C-3	64.61935 N 64.67406 N	163.26404 W 163.39670 W	K010S023W15 K009S024W25	CHp,COp,Kp,Pp,DVp,Wp CHp,COp,Kp,Pp,DVp,Wp
333-20-10650	SOLOMON C-3 SOLOMON C-3	64.59240 N 64.64705 N	163.31567 W 163.34347 W	K010S023W29 K010S023W06	CHp,COp,Kp,Pp,DVp CHp,COp,Kp,Pp,DVp
333-20-10670 Fish River	SOLOMON C-3 BENDELEBEN A-3	64.58498 N 65.24931 N	163.36052 W 163.20459 W	K010S023W31 K003S022W09	CHp,COp,Kp,Pp,Sp,DVp,Wp Kp,DVp,Wp
333-20-10670-2051 Klokerblok River	SOLOMON C-3 SOLOMON C-4	64.60014 N 64.68236 N	163.38779 W 163.70961 W	K010S024W24 K009S025W29	CHp,COp,Kp,Pp,DVp,Wp CHp,COp,Kp,Pp,DVp,Wp
333-20-10670-2240 Steamboat Slough	SOLOMON D-3 SOLOMON D-3	64.76261 N 64.78672 N	163.45944 W 163.35453 W	K008S024W26 K008S023W21	Kr Kr
333-20-10670-2261 Fox River	SOLOMON D-3 SOLOMON C-4	64.78620 N 64.74404 N	163.49223 W 163.91603 W	K008S024W22 K009S026W05	CHp,COp,Pp,DVsr,Wp DVsr,Wp
333-20-10670-2261-3055	SOLOMON D-4 SOLOMON D-4	64.78990 N 64.78568 N	163.78438 W 163.77959 W	K008S025W17 K008S025W20	DVr DVr
333-20-10670-2261-3063 Ptarmigan Creek	SOLOMON D-4 SOLOMON D-4	64.77823 N 64.77660 N	163.79789 W 163.79182 W	K008S025W19 K008S025W20	COr,DVr COr,DVr
333-20-10670-2261-3071 Slate Creek	SOLOMON D-4 SOLOMON D-4	64.76766 N 64.76586 N	163.81073 W 163.80706 W	K008S025W30 K008S025W30	DVr DVr
333-20-10670-2261-3085	SOLOMON D-4 SOLOMON D-4	64.75274 N 64.75161 N	163.84515 W 163.84254 W	K008S026W36 K008S026W36	DVr DVr
333-20-10670-2261-3091	SOLOMON C-4 SOLOMON C-4	64.74688 N 64.74368 N	163.87227 W 163.86735 W	K008S026W35 K009S026W04	DVr DVr
333-20-10670-2261-3101 Hugh Rove Creek	SOLOMON C-4 SOLOMON C-4	64.74312 N 64.73930 N	163.89740 W 163.89435 W	K009S026W04 K009S026W04	COr COr
333-20-10670-2261-3107 Horton Creek	SOLOMON C-4 SOLOMON C-4	64.74404 N 64.72342 N	163.91603 W 163.99406 W	K009S026W05 K009S027W12	DVr DVr
333-20-10670-2281 Niukluk River	SOLOMON D-3 BENDELEBEN A-5	64.80903 N 65.10302 N	163.44446 W 164.04054 W	K008S024W12 K004S026W32	CHp,COp,Kp,Pp,DVp,Wp CHs,Pp,DVp
333-20-10670-2281-3050 Mystery Creek	SOLOMON D-4 SOLOMON D-4	64.83840 N 64.85979 N	163.55883 W 163.53788 W	K007S024W33 K007S024W28	Kr Kr
333-20-10670-2281-3053 Libby River	BENDELEBEN A-5 BENDELEBEN A-5	65.03535 N 65.04349 N	164.23678 W 164.25344 W	K005S028W24 K005S028W24	COs COs

<i><b>WATER BODY NUMBER / NAME</b></i>	<i><b>MAP SHEET</b></i>	<i><b>LAT.</b></i>	<i><b>LONG.</b></i>	<i><b>PLSS</b></i>	<i><b>SPECIES</b></i>
333-20-10670-2281-3066 Dry Mystery Creek	SOLOMON D-4 SOLOMON D-4	64.85189 N 64.88014 N	163.59049 W 163.56664 W	K007S024W29 K007S024W17	Kr Kr
333-20-10670-2281-3091 Bear River	SOLOMON D-4 SOLOMON D-4	64.86777 N 64.80397 N	163.63984 W 163.87619 W	K007S025W24 K008S026W11	CHs,COs,Ps,DVp,Wp DVp
333-20-10670-2281-3110 Melsing Creek	SOLOMON D-4 SOLOMON D-4	64.89098 N 64.90576 N	163.66584 W 163.63985 W	K007S025W11 K007S025W01	Kr Kr
333-20-10670-2281-3141 Holyoke Creek	SOLOMON D-4 SOLOMON D-4	64.89744 N 64.88286 N	163.72620 W 163.79314 W	K007S025W10 K007S025W17	Kr Kr
333-20-10670-2281-3160 Ophir Creek	SOLOMON D-4 BENDELEBEN A-4	64.91651 N 65.01489 N	163.74747 W 163.66508 W	K007S025W04 K005S025W35	CHp,COsr,Kp COs
333-20-10670-2281-3160-4011 Sweetcake Creek	SOLOMON D-4 SOLOMON D-4	64.92789 N 64.95038 N	163.73175 W 163.75282 W	K006S025W33 K006S025W21	Kr Kr
333-20-10670-2281-3160-4083 Crooked Creek	BENDELEBEN A-4 BENDELEBEN A-4	65.01489 N 65.01643 N	163.66508 W 163.68162 W	K005S025W35 K005S025W35	COs COs
333-20-10670-2281-3181 Richter Creek	SOLOMON D-4 SOLOMON D-4	64.92441 N 64.90196 N	163.78981 W 163.84080 W	K006S025W32 K007S026W12	Kr Kr
333-20-10670-2281-3231 Camp Creek	SOLOMON D-4 SOLOMON D-4	64.93359 N 64.90955 N	163.93052 W 163.93097 W	K006S026W27 K007S026W03	Kr Kr
333-20-10670-2281-3240 Goldbottom Creek	SOLOMON D-4 SOLOMON D-4	64.93451 N 64.96110 N	163.93625 W 163.90052 W	K006S026W28 K006S026W15	Kr Kr
333-20-10670-2281-3301 Casadepaga River	SOLOMON D-5 SOLOMON D-5	64.96982 N 64.78076 N	164.07751 W 164.42745 W	K006S027W14 K008S028W19	CHs,Ps,DVp,Wp CHp,Pp
333-20-10670-2331	SOLOMON D-3 SOLOMON D-3	64.83933 N 64.86145 N	163.38728 W 163.43705 W	K007S023W32 K007S024W24	Kr Kr
333-20-10670-2351	SOLOMON D-3 SOLOMON D-3	64.85156 N 64.86293 N	163.36406 W 163.38247 W	K007S023W29 K007S023W20	Kr Kr
333-20-10670-2371 Glacier Creek	SOLOMON D-3 SOLOMON D-3	64.87384 N 64.90343 N	163.30716 W 163.37376 W	K007S023W22 K007S023W05	Kr Kr
333-20-10670-2391 Slate Creek	SOLOMON D-3 SOLOMON D-3	64.89960 N 64.92270 N	163.24970 W 163.28815 W	K007S023W12 K006S023W35	Kr Kr
333-20-10670-2400 Aggie Creek	SOLOMON D-3 SOLOMON D-3	64.89856 N 64.87734 N	163.23656 W 163.20176 W	K007S023W12 K007S022W18	Kr Kr
333-20-10670-2430 Aggie Creek	SOLOMON D-3 SOLOMON D-3	64.92777 N 64.91061 N	163.17025 W 163.14699 W	K006S022W32 K007S022W04	Kr Kr

<i><b>WATER BODY NUMBER / NAME</b></i>	<i><b>MAP SHEET</b></i>	<i><b>LAT.</b></i>	<i><b>LONG.</b></i>	<i><b>PLSS</b></i>	<i><b>SPECIES</b></i>
333-20-10670-2480 Etchepuk River	SOLOMON D-3 SOLOMON D-2	64.97409 N 64.84485 N	163.09623 W 162.91516 W	K006S022W15 K007S021W34	CHp,COp,Pp,DVp CHp,COp,Pp,DVp
333-20-10670-2480-3030	SOLOMON D-2 SOLOMON D-2	64.87487 N 64.87011 N	162.94114 W 162.95174 W	K007S021W16 K007S021W21	CHp,Pp CHp,Pp
333-20-10670-2480-3047	SOLOMON D-2 SOLOMON D-2	64.84880 N 64.84524 N	162.91327 W 162.90041 W	K007S021W27 K007S021W34	CHp,Pp CHp,Pp
333-20-10670-2500 Rathlatulik River	SOLOMON D-3 SOLOMON D-2	64.98845 N 64.79465 N	163.09707 W 162.67245 W	K006S022W10 K008S020W14	CHp,COp,Kp,Pp,DVp COr
333-20-10670-2500-3027 *North Fork Rathlatulik River	SOLOMON D-2 SOLOMON D-2	64.94704 N 64.93553 N	162.85494 W 162.74900 W	K006S021W23 K006S020W28	CHs,COr,Kr,Ps COr
333-20-10670-2500-3056 Burnt Creek	SOLOMON D-2 SOLOMON D-2	64.81784 N 64.78198 N	162.75836 W 162.70771 W	K008S020W05 K008S020W22	CHs,COp,Ps COr
333-20-10670-2500-3056-4014	SOLOMON D-2 SOLOMON D-2	64.80366 N 64.79464 N	162.75169 W 162.75863 W	K008S020W08 K008S020W17	CHs,Ps CHs,Ps
333-20-10670-2511 Pargon River	SOLOMON D-3 BENDELEBEN A-4	64.98742 N 65.11802 N	163.09952 W 163.59098 W	K006S022W10 K004S024W28	CHp,Kp,Pp,DVp CHp,Kp,Pp
333-20-10670-2511-3027 California Creek	BENDELEBEN A-3 SOLOMON D-3	65.00897 N 64.98984 N	163.23044 W 163.33543 W	K005S023W36 K006S023W04	DVp DVp
333-20-10670-2511-3035 Bullion Creek	BENDELEBEN A-3 BENDELEBEN A-3	65.02447 N 65.03256 N	163.31526 W 163.43357 W	K005S023W27 K005S024W25	Kr Kr
333-20-10670-2511-3035-4020 Star Creek	BENDELEBEN A-3 BENDELEBEN A-3	65.02806 N 65.03629 N	163.38001 W 163.44748 W	K005S023W29 K005S024W24	Kr Kr
333-20-10670-2511-3035-4027 Duncan Creek	BENDELEBEN A-3 BENDELEBEN A-3	65.02553 N 65.02067 N	163.41313 W 163.41734 W	K005S023W30 K005S023W30	Kr Kr
333-20-10670-2511-3055	BENDELEBEN A-3 BENDELEBEN A-3	65.07837 N 65.06968 N	163.42646 W 163.45585 W	K005S024W01 K005S024W12	Kr Kr
333-20-10670-2521 Boston Creek	BENDELEBEN A-3 BENDELEBEN B-4	65.02734 N 65.30436 N	163.03062 W 163.51009 W	K005S022W25 K002S024W24	CHs,COp,Ksr,Ps,DVp,Wp DVp
333-20-10670-2521-3017 Oregon Creek	BENDELEBEN A-3 BENDELEBEN A-3	65.09269 N 65.09652 N	163.20130 W 163.32087 W	K004S022W33 K004S023W35	Kr Kr
333-20-10670-2521-3024	BENDELEBEN A-3 BENDELEBEN A-3	65.13694 N 65.15153 N	163.21878 W 163.19812 W	K004S022W17 K004S022W09	Kr Kr
333-20-10670-2521-3029 Baker Creek	BENDELEBEN A-3 BENDELEBEN A-3	65.13895 N 65.20094 N	163.27362 W 163.47459 W	K004S022W18 K003S023W30	CHp,Kr,Pp CHp,Pp

<i><b>WATER BODY NUMBER / NAME</b></i>	<i><b>MAP SHEET</b></i>	<i><b>LAT.</b></i>	<i><b>LONG.</b></i>	<i><b>PLSS</b></i>	<i><b>SPECIES</b></i>
333-20-10670-2521-3038	BENDELEBEN A-3 BENDELEBEN A-3	65.15767 N 65.17051 N	163.31833 W 163.30720 W	K004S023W11 K004S023W01	Kr Kr
333-20-10670-2521-3041	BENDELEBEN A-3 BENDELEBEN A-3	65.20859 N 65.21028 N	163.33270 W 163.36911 W	K003S023W23 K003S023W22	Kr Kr
333-20-10670-2521-3050	BENDELEBEN A-3 BENDELEBEN A-3	65.21863 N 65.23758 N	163.34032 W 163.31053 W	K003S023W23 K003S023W12	Kr Kr
333-20-10670-2521-3058	BENDELEBEN A-3 BENDELEBEN A-3	65.23387 N 65.24706 N	163.34355 W 163.33647 W	K003S023W14 K003S023W11	CHp CHp
333-20-10670-2524 Omilak Creek	BENDELEBEN A-3 SOLOMON D-2	65.03253 N 64.98201 N	163.00471 W 162.72772 W	K005S021W30 K006S020W09	CHp,Ksr,Pp CHs,Ps
333-20-10670-2530 Telephone Creek	BENDELEBEN A-2 BENDELEBEN A-2	65.07084 N 65.11846 N	162.97378 W 162.82736 W	K005S021W08 K004S020W29	CHs,Ks,Ps CHs
333-20-10670-2530-3029 Mosquito Creek	BENDELEBEN A-2 BENDELEBEN A-2	65.07353 N 65.04148 N	162.94989 W 162.82480 W	K005S021W09 K005S021W24	Ks Kr
333-20-10670-2530-3029-4010	BENDELEBEN A-2 BENDELEBEN A-2	65.05092 N 65.07541 N	162.87307 W 162.78620 W	K005S021W14 K005S020W07	Ksr Kr
333-20-10670-2530-3057	BENDELEBEN A-2 BENDELEBEN A-2	65.10001 N 65.12902 N	162.86069 W 162.87791 W	K004S020W31 K004S021W24	Kr Kr
333-20-10670-2540 Lava Creek	BENDELEBEN A-3 BENDELEBEN A-2	65.08969 N 65.14879 N	163.02186 W 162.97681 W	K005S022W01 K004S021W09	CHs,Kr,Ps Kr
333-20-10670-2556 Wagon Wheel Creek	BENDELEBEN A-3 BENDELEBEN A-3	65.16057 N 65.17746 N	163.11174 W 163.05500 W	K004S022W11 K003S021W31	Kr Kr
333-20-10670-2560	BENDELEBEN A-3 BENDELEBEN A-3	65.17507 N 65.20352 N	163.13550 W 163.09376 W	K004S022W02 K003S022W25	Kr Kr
333-20-10670-2570	BENDELEBEN A-3 BENDELEBEN A-3	65.21733 N 65.22602 N	163.19734 W 163.15601 W	K003S022W21 K003S022W15	Kr Kr
333-30-10500 Kwiniuk River	SOLOMON C-1 SOLOMON C-2	64.69749 N 64.56176 N	162.03722 W 162.62817 W	K009S017W22 K011S020W02	CHp,COp,Kp,Pp,DVp,Wp CHp,COp,Pp,DVp,Wp
333-30-10500-2150	SOLOMON D-1 SOLOMON D-1	64.77997 N 64.79461 N	162.07987 W 162.07393 W	K008S017W22 K008S017W15	Kr Kr
333-30-10500-2230	SOLOMON D-1 SOLOMON D-1	64.79198 N 64.79772 N	162.20990 W 162.22586 W	K008S018W13 K008S018W13	Kr Kr
333-30-10500-2235	SOLOMON D-1 SOLOMON D-1	64.78867 N 64.76546 N	162.22318 W 162.23098 W	K008S018W13 K008S018W25	Kr Kr

<i><b>WATER BODY NUMBER / NAME</b></i>	<i><b>MAP SHEET</b></i>	<i><b>LAT.</b></i>	<i><b>LONG.</b></i>	<i><b>PLSS</b></i>	<i><b>SPECIES</b></i>
333-30-10500-2240	SOLOMON D-1 SOLOMON D-1	64.78411 N 64.79929 N	162.23279 W 162.25703 W	K008S018W24 K008S018W14	Kr Kr
333-30-10500-2246	SOLOMON D-1 SOLOMON D-1	64.78394 N 64.79250 N	162.24867 W 162.27088 W	K008S018W23 K008S018W14	Kr Kr
333-30-10500-2255	SOLOMON C-1 SOLOMON C-1	64.71339 N 64.68595 N	162.39740 W 162.40675 W	K009S019W13 K009S019W26	Kr Kr
333-30-10500-2270	SOLOMON D-1 SOLOMON D-1	64.76245 N 64.79458 N	162.28707 W 162.31244 W	K008S018W27 K008S018W16	Kr Kr
333-30-10500-2270-3021	SOLOMON D-1 SOLOMON D-1	64.78131 N 64.78246 N	162.31318 W 162.33366 W	K008S018W21 K008S018W21	Kr Kr
333-30-10500-2290	SOLOMON C-1 SOLOMON D-1	64.74971 N 64.75912 N	162.31381 W 162.36838 W	K008S018W33 K008S018W29	Kr Kr
333-30-10500-2380	SOLOMON C-2 SOLOMON C-2	64.68587 N 64.74424 N	162.50261 W 162.56855 W	K009S019W29 K009S020W01	CHp,DVp,Wp CHp,DVp,Wp
333-30-10500-2410	SOLOMON C-2 SOLOMON C-2	64.66468 N 64.69557 N	162.55725 W 162.60153 W	K009S019W31 K009S020W23	Kr Kr
333-30-10500-2420	SOLOMON C-2 SOLOMON C-2	64.65669 N 64.66253 N	162.55846 W 162.62602 W	K010S019W06 K009S020W35	Kr Kr
333-30-10500-2470	SOLOMON C-2 SOLOMON C-2	64.60752 N 64.64605 N	162.61538 W 162.64865 W	K010S020W23 K010S020W03	Kr Kr
333-30-10500-2480	SOLOMON C-2 SOLOMON C-2	64.60104 N 64.59494 N	162.63077 W 162.67400 W	K010S020W23 K010S020W28	CHp CHp
333-30-10520 Iron Creek	SOLOMON C-1 SOLOMON C-1	64.66606 N 64.67968 N	162.18969 W 162.24670 W	K009S018W36 K009S018W27	CHs,Ps CHs,Ps
333-30-10550 Carson Creek	SOLOMON B-2 SOLOMON B-2	64.47809 N 64.47821 N	162.60295 W 162.61681 W	K012S020W02 K012S020W02	Pp Pp
333-30-10600	NORTON BAY C-6 SOLOMON C-1	64.71180 N 64.70800 N	161.93341 W 162.01530 W	K009S016W18 K009S017W14	CHp,COp,Kp,Pp,DVp,Wp CHp,COp,Kp,Pp,DVp,Wp
333-30-10650 Tubutulik River	NORTON BAY C-6 BENDELEBEN A-1	64.73132 N 65.24357 N	161.91031 W 162.47314 W	K009S016W05 K003S019W12	CHs,COs,Ks,Ps,DVp,Wp DVp
333-30-10650-2220	NORTON BAY D-6 NORTON BAY D-6	64.83154 N 64.84208 N	161.98694 W 161.97982 W	K007S016W31 K007S016W31	CHs,Ks,Ps,DVp,Wp CHs,Kp,Pp,DVp,Wp
333-30-10650-2230	SOLOMON D-1 SOLOMON D-1	64.84411 N 64.86961 N	162.04360 W 162.01271 W	K007S017W35 K007S017W24	Kr Kr

<i><b>WATER BODY NUMBER / NAME</b></i>	<i><b>MAP SHEET</b></i>	<i><b>LAT.</b></i>	<i><b>LONG.</b></i>	<i><b>PLSS</b></i>	<i><b>SPECIES</b></i>
333-30-10650-2240	SOLOMON D-1 SOLOMON D-1	64.84902 N 64.86623 N	162.06531 W 162.07649 W	K007S017W26 K007S017W22	Kr Kr
333-30-10650-2301 Clear Creek	SOLOMON D-1 SOLOMON D-1	64.89353 N 64.84143 N	162.15441 W 162.29045 W	K007S017W08 K007S018W34	CHs,Ks,Ps,DVp CHs,Ps,DVp
333-30-10650-2301-3010	SOLOMON D-1 SOLOMON D-1	64.89503 N 64.90291 N	162.17399 W 162.21940 W	K007S017W08 K007S018W12	Kr Kr
333-30-10650-2320 Chukajak Creek	SOLOMON D-1 SOLOMON D-1	64.91515 N 64.93408 N	162.14672 W 162.06035 W	K007S017W05 K006S017W26	Kr Kr
333-30-10650-2331 Vulcan Creek	SOLOMON D-1 SOLOMON D-1	64.92263 N 64.94925 N	162.14771 W 162.18811 W	K006S017W32 K006S017W19	Kr Kr
333-30-10650-2331-3011	SOLOMON D-1 SOLOMON D-1	64.93613 N 64.93384 N	162.17158 W 162.21667 W	K006S017W29 K006S018W25	Kr Kr
333-30-10650-2381 Big Creek	BENDELEBEN A-1 BENDELEBEN A-1	65.07028 N 65.07537 N	162.28119 W 162.31233 W	K005S018W10 K005S018W09	CHs,COs,Ksr,DVsr CHs,COs,Ksr,DVsr
333-30-10650-2393	BENDELEBEN A-1 BENDELEBEN A-2	65.24357 N 65.24431 N	162.47314 W 162.50262 W	K003S019W12 K003S019W11	DVpr DVpr
333-30-10750 Kwik River	NORTON BAY D-6 NORTON BAY D-6	64.78708 N 64.91569 N	161.66948 W 161.80400 W	K008S015W22 K007S016W01	CHp,COp,Pp,DVr,Wp CHp,COp,Pp,DVr,Wp
333-30-10750-2015	NORTON BAY D-6 NORTON BAY D-6	64.78526 N 64.78986 N	161.72279 W 161.84646 W	K008S015W21 K008S016W14	DVr,Wp DVr,Wp
333-30-10750-2015-0010	NORTON BAY D-6	64.79514 N	161.86370 W	K008S016W14	DVr,Wp
333-30-10750-2025	NORTON BAY D-6 NORTON BAY D-6	64.80861 N 64.81597 N	161.79026 W 161.84120 W	K008S015W07 K008S016W11	CHs,Pp,DVr CHs,Pp,DVr
333-30-10750-2030	NORTON BAY D-6 NORTON BAY D-6	64.82880 N 64.82681 N	161.75509 W 161.60343 W	K008S015W05 K008S015W01	DVr,Wp DVr,Wp
333-30-10750-2035 Horseshoe Creek	NORTON BAY D-6 NORTON BAY D-6	64.84336 N 64.84708 N	161.75138 W 161.82398 W	K007S015W32 K007S016W25	CHp,Pp,DVr CHp,Pp,DVr
333-30-10750-2040 Quartz Creek	NORTON BAY D-6 CANDLE A-6	64.91569 N 65.01929 N	161.80400 W 161.63722 W	K007S016W01 K005S015W26	COr,DVpr COr,DVpr
333-40-10100 Kuiiuktulik River	NORTON BAY D-5 NORTON BAY D-5	64.84275 N 64.84792 N	161.30490 W 161.39481 W	K007S013W33 K007S013W30	Pp Pp
333-40-10150 Mukluktulik River	NORTON BAY D-5 NORTON BAY D-5	64.91960 N 64.91792 N	161.19594 W 161.35537 W	K006S013W36 K006S013W32	CHp,COp,Pp,DVp CHp,COp,Pp,DVp

<i><b>WATER BODY NUMBER / NAME</b></i>	<i><b>MAP SHEET</b></i>	<i><b>LAT.</b></i>	<i><b>LONG.</b></i>	<i><b>PLSS</b></i>	<i><b>SPECIES</b></i>
333-40-10200 Koyuk River	NORTON BAY D-5 BENDELEBEN B-2	64.92930 N 65.40760 N	161.13490 W 162.80220 W	K006S012W32 K001S020W17	CHs,COp,Kp,Ps,DVp,SFp,Wp COp,Kp,DVp,Wp
333-40-10200-2100 East Fork Koyuk River	CANDLE A-5 CANDLE B-3	65.12256 N 65.38109 N	161.00102 W 160.21421 W	K004S011W19 K001S008W24	CHp,COp,Pp,DVp DVpr
333-40-10200-2100-3601	CANDLE A-4 CANDLE B-4	65.24270 N 65.41029 N	160.77718 W 160.57006 W	K003S010W08 K001S009W08	COr COr
333-40-10200-2100-3810	CANDLE A-4 CANDLE A-4	65.24879 N 65.24668 N	160.63996 W 160.62927 W	K003S010W12 K003S010W12	CHp,COp,Pp,DVp CHp,COp,Pp,DVp
333-40-10200-2150 Peace River	CANDLE A-5 CANDLE B-5	65.14561 N 65.45643 N	161.41249 W 161.09341 W	K004S013W18 K001N012W26	CHp,Pp,DVp DVpr
333-40-10200-2165 Salmon Creek	CANDLE A-6 CANDLE A-6	65.17316 N 65.14850 N	161.65028 W 161.77983 W	K004S015W01 K004S015W17	CHp,COp,Pp,DVp CHp,COp,Pp,DVp
333-40-10200-2171 June Creek	CANDLE A-6 BENDELEBEN A-1	65.20018 N 65.13989 N	161.89619 W 162.06675 W	K003S016W26 K004S017W13	DVp DVp
333-40-10200-2171-3017	BENDELEBEN A-1 BENDELEBEN A-1	65.13989 N 65.13313 N	162.06675 W 162.06352 W	K004S017W13 K004S017W24	DVp DVp
333-40-10200-2181	CANDLE B-6 BENDELEBEN A-1	65.28769 N 65.24520 N	161.97302 W 162.26608 W	K002S016W28 K003S018W12	DVpr DVpr
333-40-10200-2462 Big Bar Creek	BENDELEBEN B-1 BENDELEBEN B-1	65.35453 N 65.49392 N	162.10980 W 162.31414 W	K001S017W35 K001N018W13	DVp DVp
333-40-10200-2462-3008	BENDELEBEN B-1 BENDELEBEN C-1	65.49392 N 65.51048 N	162.31414 W 162.23125 W	K001N018W13 K001N017W05	DVpr DVpr
333-40-10350 Inglutalik River	NORTON BAY D-4 CANDLE B-1	64.82044 N 65.25841 N	160.90838 W 159.42033 W	K008S011W04 K003S004W02	CHp,COp,Kp,Pp,DVp DVp
333-40-10350-2400	NORTON BAY D-4 NORTON BAY D-4	64.83158 N 64.84071 N	160.60241 W 160.52527 W	K007S010W36 K007S009W32	Kr Kr
333-40-10350-2400-3020	NORTON BAY D-4 NORTON BAY D-4	64.82839 N 64.81933 N	160.56391 W 160.56697 W	K008S009W06 K008S009W06	Kr Kr
333-40-10350-2400-3030	NORTON BAY D-4 NORTON BAY D-4	64.82698 N 64.81856 N	160.55792 W 160.53266 W	K008S009W06 K008S009W05	Kr Kr
333-40-10350-2430	NORTON BAY D-4 NORTON BAY D-4	64.87093 N 64.87222 N	160.58111 W 160.56226 W	K007S009W19 K007S009W19	Kr Kr
333-40-10350-2500	NORTON BAY D-4 NORTON BAY D-4	64.91678 N 64.91551 N	160.60841 W 160.56393 W	K007S010W01 K007S009W06	Kr Kr



<i><b>WATER BODY NUMBER / NAME</b></i>	<i><b>MAP SHEET</b></i>	<i><b>LAT.</b></i>	<i><b>LONG.</b></i>	<i><b>PLSS</b></i>	<i><b>SPECIES</b></i>
333-40-10350-2540	NORTON BAY D-4 NORTON BAY D-4	64.94734 N 64.95449 N	160.55353 W 160.50258 W	K006S009W19 K006S009W21	Kr Kr
333-40-10350-2560	NORTON BAY D-4 NORTON BAY D-4	64.97721 N 64.97610 N	160.53807 W 160.51473 W	K006S009W08 K006S009W09	Kr Kr
333-40-10350-2570	NORTON BAY D-4 NORTON BAY D-4	64.99733 N 64.99411 N	160.54341 W 160.51283 W	K006S009W05 K006S009W04	Kr Kr
333-40-10350-2590 Little Bear Creek	CANDLE A-3 CANDLE A-3	65.05948 N 65.04567 N	160.45070 W 160.37091 W	K005S009W14 K005S008W19	DVp DVp
333-40-10350-2599 Nigikmigoon River	CANDLE A-3 CANDLE B-3	65.08088 N 65.29690 N	160.46179 W 160.15590 W	K005S009W03 K002S007W20	CHp,COp,Kp,Pp,DVp DVp
333-40-10350-2599-3502	CANDLE B-3 CANDLE B-3	65.29690 N 65.34995 N	160.15590 W 160.06978 W	K002S007W20 K002S007W03	DVpr DVpr
333-40-10350-2620	CANDLE A-2 CANDLE A-2	65.14743 N 65.11254 N	159.99594 W 159.96234 W	K004S007W13 K004S006W30	CHs,Ps,DVp CHs,Ps,DVp
333-40-10350-2640	CANDLE A-2 CANDLE A-2	65.18168 N 65.17195 N	159.68973 W 159.67705 W	K003S005W33 K004S005W03	DVp DVp
333-40-10350-2645 Kilusiktok Creek	CANDLE A-2 CANDLE B-2	65.20704 N 65.35351 N	159.67719 W 159.97774 W	K003S005W22 K001S006W31	CHp,COsr,DVp DVpr
333-40-10350-2645-3902	CANDLE B-2 CANDLE B-2	65.35804 N 65.37864 N	159.92686 W 159.93946 W	K001S006W32 K001S006W29	DVpr DVpr
333-40-10350-2648	CANDLE B-1 CANDLE A-1	65.25841 N 65.20308 N	159.42033 W 159.30117 W	K003S004W02 K003S003W28	DVp DVp
333-40-10700 Ungalik River	NORTON BAY C-4 CANDLE A-1	64.55434 N 65.13419 N	160.90471 W 159.24744 W	K011S011W08 K004S003W15	CHp,COp,Kr,Ps,DVr DVr
333-40-10700-2130 Diamond Creek	NORTON BAY C-4 NORTON BAY C-4	64.52997 N 64.50911 N	160.77356 W 160.72128 W	K011S011W13 K011S010W29	Kr,DVr Kr
333-40-10700-2140	NORTON BAY C-4 NORTON BAY C-4	64.54757 N 64.54283 N	160.75012 W 160.73770 W	K011S010W07 K011S010W07	DVr DVr
333-40-10700-2150	NORTON BAY C-4 NORTON BAY C-4	64.55147 N 64.54427 N	160.71958 W 160.66338 W	K011S010W08 K011S010W10	Kr Kr
333-40-10700-2170	NORTON BAY C-4 NORTON BAY C-4	64.57205 N 64.56966 N	160.70619 W 160.65505 W	K010S010W32 K011S010W03	Kr Kr
333-40-10700-2170-3010	NORTON BAY C-4 NORTON BAY C-4	64.57042 N 64.56025 N	160.68798 W 160.67992 W	K011S010W04 K011S010W04	Kr Kr

<i><b>WATER BODY NUMBER / NAME</b></i>	<i><b>MAP SHEET</b></i>	<i><b>LAT.</b></i>	<i><b>LONG.</b></i>	<i><b>PLSS</b></i>	<i><b>SPECIES</b></i>
333-40-10700-2180 Willow Creek	NORTON BAY C-4 NORTON BAY C-4	64.58291 N 64.58815 N	160.69471 W 160.64903 W	K010S010W33 K010S010W27	Kr,DVr Kr
333-40-10700-2200 Christmas Creek	NORTON BAY C-4 NORTON BAY C-4	64.61787 N 64.60897 N	160.68418 W 160.57327 W	K010S010W16 K010S010W24	Kr,DVr Kr
333-40-10700-2220	NORTON BAY C-4 NORTON BAY C-4	64.63967 N 64.64237 N	160.67042 W 160.64534 W	K010S010W09 K010S010W10	Kr Kr
333-40-10700-2270	NORTON BAY C-4 NORTON BAY C-4	64.70300 N 64.69278 N	160.64321 W 160.59487 W	K009S010W15 K009S010W24	Kr Kr
333-40-10700-2281	NORTON BAY C-4 NORTON BAY C-4	64.71003 N 64.73800 N	160.63890 W 160.63130 W	K009S010W15 K009S010W03	Kr Kr
333-40-10700-2500	NORTON BAY D-3 NORTON BAY D-3	64.80158 N 64.77028 N	160.43914 W 160.39603 W	K008S009W14 K008S009W25	COp,Kr,DVp COp,Kr,DVp
333-40-10700-2500-3009	NORTON BAY D-3 NORTON BAY D-3	64.77036 N 64.79002 N	160.39711 W 160.21275 W	K008S009W25 K008S008W13	COp,DVp COp,DVp
333-40-10700-2500-3009-4201	NORTON BAY D-3 NORTON BAY D-3	64.77203 N 64.78349 N	160.29300 W 160.06363 W	K008S008W28 K008S007W22	COr,DVr COr,DVr
333-40-10700-2500-3009-4302	NORTON BAY D-3 NORTON BAY D-3	64.79002 N 64.82148 N	160.21275 W 160.11216 W	K008S008W13 K008S007W04	COr,DVr COr,DVr
333-40-10700-2560	NORTON BAY D-3 NORTON BAY D-3	64.83970 N 64.83085 N	160.41191 W 160.38292 W	K007S009W36 K008S008W06	Kr Kr
333-40-10700-2621	NORTON BAY D-3 NORTON BAY D-3	64.87053 N 64.88628 N	160.36485 W 160.38032 W	K007S008W19 K007S008W18	Kr Kr
333-40-10700-2621-3009	NORTON BAY D-3 NORTON BAY D-3	64.87237 N 64.87342 N	160.37291 W 160.39364 W	K007S008W19 K007S009W24	Kr Kr
333-40-10700-2660	NORTON BAY D-3 NORTON BAY D-3	64.86840 N 64.85597 N	160.27530 W 160.27931 W	K007S008W22 K007S008W27	Kr Kr
333-40-10700-2681	NORTON BAY D-3 NORTON BAY D-3	64.87939 N 64.89777 N	160.24331 W 160.26846 W	K007S008W14 K007S008W10	Kr Kr
333-40-10700-2720	NORTON BAY D-3 NORTON BAY D-3	64.89924 N 64.88100 N	160.19792 W 160.18013 W	K007S008W12 K007S007W18	Kr Kr
333-40-10700-2740	NORTON BAY D-3 NORTON BAY D-3	64.89855 N 64.88033 N	160.14923 W 160.13912 W	K007S007W07 K007S007W17	Kr Kr
333-40-10700-2760	NORTON BAY D-3 NORTON BAY D-3	64.91688 N 64.89099 N	160.11722 W 160.09239 W	K007S007W05 K007S007W09	Kr Kr

<i><b>WATER BODY NUMBER / NAME</b></i>	<i><b>MAP SHEET</b></i>	<i><b>LAT.</b></i>	<i><b>LONG.</b></i>	<i><b>PLSS</b></i>	<i><b>SPECIES</b></i>
333-40-10700-2781	NORTON BAY D-3 NORTON BAY D-3	64.91614 N 64.93260 N	160.05146 W 160.06480 W	K007S007W03 K006S007W27	Kr Kr
333-40-10700-2820	NORTON BAY D-2 NORTON BAY D-2	64.92479 N 64.79122 N	159.95126 W 159.92702 W	K006S006W31 K008S006W17	Kr,DVp DVp
333-40-10700-2820-3040	NORTON BAY D-2 NORTON BAY D-2	64.88233 N 64.88070 N	159.93480 W 159.94547 W	K007S006W17 K007S006W18	Kr Kr
333-40-10700-2820-3108	NORTON BAY D-2 NORTON BAY D-3	64.86971 N 64.77858 N	159.92605 W 160.01314 W	K007S006W20 K008S007W23	DVr DVr
333-40-10700-2831	NORTON BAY D-2 NORTON BAY D-2	64.92772 N 64.96178 N	159.92340 W 159.91847 W	K006S006W32 K006S006W17	Kr Kr
333-40-10700-2831-3011	NORTON BAY D-2 NORTON BAY D-2	64.94213 N 64.94035 N	159.92925 W 159.94764 W	K006S006W29 K006S006W30	Kr Kr
333-40-10700-2860	NORTON BAY D-2 NORTON BAY D-2	64.94664 N 64.91599 N	159.84611 W 159.80126 W	K006S006W22 K007S006W01	Kr Kr
333-40-10700-2871	NORTON BAY D-2 NORTON BAY D-2	64.95416 N 64.97493 N	159.81207 W 159.81207 W	K006S006W23 K006S006W14	Kr Kr
333-40-10700-2878	CANDLE A-2 NORTON BAY D-1	65.00441 N 64.98288 N	159.60127 W 159.47757 W	K005S005W36 K006S004W09	DVp DVp
333-50-10100 Shaktoolik River	NORTON BAY B-5 NORTON BAY C-2	64.36810 N 64.59669 N	161.18326 W 159.63365 W	K013S013W14 K010S005W27	CHp,COp,Kr,Ps,DVr Ksr,DVr
333-50-10100-2300 Anakeksik Creek	NORTON BAY B-4 NORTON BAY B-3	64.40462 N 64.31628 N	160.60063 W 160.41397 W	K012S010W35 K013S009W34	COp,Ksr,Ps,DVp COr
333-50-10100-2300-3020 Buck Creek	NORTON BAY B-4 NORTON BAY B-4	64.39489 N 64.37124 N	160.57278 W 160.58063 W	K013S010W01 K013S010W11	Kr Kr
333-50-10100-2300-3021	NORTON BAY B-4 NORTON BAY B-3	64.41435 N 64.47456 N	160.50677 W 160.43976 W	K012S009W29 K012S009W03	COp COr
333-50-10100-2310	NORTON BAY C-3 NORTON BAY C-3	64.52222 N 64.51463 N	160.46026 W 160.44160 W	K011S009W22 K011S009W22	Kr Kr
333-50-10100-2320	NORTON BAY C-3 NORTON BAY C-3	64.52960 N 64.52418 N	160.45365 W 160.41375 W	K011S009W15 K011S009W23	Kr Kr
333-50-10100-2330	NORTON BAY C-3 NORTON BAY C-3	64.54720 N 64.54849 N	160.44882 W 160.33895 W	K011S009W10 K011S008W07	Kr,DVr Kr
333-50-10100-2340	NORTON BAY C-3 NORTON BAY C-3	64.58727 N 64.57089 N	160.44679 W 160.37453 W	K010S009W27 K011S009W01	Kr Kr

<i><b>WATER BODY NUMBER / NAME</b></i>	<i><b>MAP SHEET</b></i>	<i><b>LAT.</b></i>	<i><b>LONG.</b></i>	<i><b>PLSS</b></i>	<i><b>SPECIES</b></i>
333-50-10100-2345	NORTON BAY C-3 NORTON BAY C-3	64.59827 N 64.62929 N	160.42398 W 160.42366 W	K010S009W26 K010S009W11	Kr Kr
333-50-10100-2350	NORTON BAY C-3 NORTON BAY C-3	64.60201 N 64.58486 N	160.41832 W 160.34594 W	K010S009W23 K010S008W31	Kr Kr
333-50-10100-2360	NORTON BAY C-3 NORTON BAY C-3	64.62911 N 64.61430 N	160.37315 W 160.33554 W	K010S009W12 K010S008W19	Kr Kr
333-50-10100-2370	NORTON BAY C-3 NORTON BAY C-3	64.66144 N 64.63602 N	160.31668 W 160.26607 W	K009S008W32 K010S008W09	Kr,DVr Kr
333-50-10100-2375	NORTON BAY C-3 NORTON BAY C-3	64.66971 N 64.68377 N	160.31306 W 160.37339 W	K009S008W32 K009S009W25	Kr Kr
333-50-10100-2380	NORTON BAY C-3 NORTON BAY C-3	64.68166 N 64.64793 N	160.28638 W 160.24535 W	K009S008W28 K010S008W03	Kr Kr
333-50-10100-2385	NORTON BAY C-3 NORTON BAY C-3	64.68763 N 64.70454 N	160.19568 W 160.18202 W	K009S008W24 K009S008W13	Kr Kr
333-50-10100-2390	NORTON BAY C-3 NORTON BAY C-3	64.68970 N 64.66294 N	160.24557 W 160.22110 W	K009S008W22 K009S008W35	Kr Kr
333-50-10100-2410 Kingmetolik Creek	NORTON BAY C-3 NORTON BAY B-3	64.68654 N 64.43341 N	160.20513 W 160.24205 W	K009S008W26 K012S008W22	COp,Kr,DVp COr
333-50-10100-2410-3010	NORTON BAY C-3 NORTON BAY C-3	64.68359 N 64.66209 N	160.18468 W 160.17332 W	K009S008W25 K009S008W36	Kr Kr
333-50-10100-2410-3015	NORTON BAY C-3 NORTON BAY C-3	64.65180 N 64.64928 N	160.13872 W 160.08892 W	K010S007W06 K010S007W04	Kr Kr
333-50-10100-2410-3025	NORTON BAY C-3 NORTON BAY C-3	64.63784 N 64.63503 N	160.14739 W 160.05888 W	K010S007W07 K010S007W10	Kr Kr
333-50-10100-2420	NORTON BAY C-3 NORTON BAY C-3	64.70721 N 64.69817 N	160.08536 W 160.07214 W	K009S007W16 K009S007W21	Kr Kr
333-50-10100-2430	NORTON BAY C-3 NORTON BAY C-3	64.71294 N 64.69153 N	160.06385 W 160.04841 W	K009S007W16 K009S007W22	Kr Kr
333-50-10100-2440	NORTON BAY C-3 NORTON BAY C-3	64.71418 N 64.70238 N	160.05304 W 160.04006 W	K009S007W15 K009S007W15	Kr Kr
333-50-10100-2443	NORTON BAY C-3 NORTON BAY C-3	64.71408 N 64.74266 N	160.06422 W 160.06373 W	K009S007W16 K009S007W04	Kr Kr
333-50-10100-2450	NORTON BAY C-3 NORTON BAY C-3	64.71803 N 64.70870 N	160.04866 W 160.01940 W	K009S007W10 K009S007W14	Kr Kr

<i><b>WATER BODY NUMBER / NAME</b></i>	<i><b>MAP SHEET</b></i>	<i><b>LAT.</b></i>	<i><b>LONG.</b></i>	<i><b>PLSS</b></i>	<i><b>SPECIES</b></i>
333-50-10100-2460	NORTON BAY C-3 NORTON BAY C-2	64.72355 N 64.69569 N	160.01970 W 159.98844 W	K009S007W11 K009S007W24	Kr Kr
333-50-10100-2470	NORTON BAY C-2 NORTON BAY C-2	64.72728 N 64.71425 N	159.99694 W 159.97517 W	K009S007W11 K009S007W13	Kr Kr
333-50-10100-2480	NORTON BAY C-2 NORTON BAY C-2	64.73211 N 64.71894 N	159.95495 W 159.93706 W	K009S006W06 K009S006W07	Kr Kr
333-50-10100-2490	NORTON BAY C-2 NORTON BAY C-2	64.73394 N 64.71684 N	159.91543 W 159.90026 W	K009S006W05 K009S006W08	Kr Kr
333-50-10100-2500	NORTON BAY C-2 NORTON BAY C-2	64.73690 N 64.71485 N	159.88936 W 159.87351 W	K009S006W04 K009S006W16	Kr Kr
333-50-10100-2513	NORTON BAY C-2 NORTON BAY D-2	64.73981 N 64.77548 N	159.85382 W 159.79379 W	K009S006W03 K008S006W24	Kr Kr
333-50-10100-2520	NORTON BAY C-2 NORTON BAY C-2	64.73536 N 64.69646 N	159.83532 W 159.83583 W	K009S006W03 K009S006W22	Kr Kr
333-50-10100-2540	NORTON BAY C-2 NORTON BAY C-2	64.72926 N 64.71459 N	159.78056 W 159.79021 W	K009S006W12 K009S006W13	Kr Kr
333-50-10100-2550	NORTON BAY C-2 NORTON BAY C-2	64.73104 N 64.70017 N	159.76817 W 159.77091 W	K009S006W01 K009S006W24	Kr Kr
333-50-10100-2561	NORTON BAY C-2 NORTON BAY D-2	64.72762 N 64.76399 N	159.73725 W 159.69272 W	K009S005W07 K008S005W28	Kr Kr
333-50-10100-2581	NORTON BAY C-2 NORTON BAY C-2	64.71387 N 64.73955 N	159.70265 W 159.65388 W	K009S005W17 K009S005W03	Kr Kr
333-50-10100-2586	NORTON BAY C-2 NORTON BAY C-2	64.70846 N 64.67074 N	159.70306 W 159.77068 W	K009S005W17 K009S006W36	Kr Kr
333-50-10100-2591 Egoosik Creek	NORTON BAY C-2 NORTON BAY C-2	64.70738 N 64.72442 N	159.69786 W 159.59862 W	K009S005W17 K009S005W11	Kr Kr
333-50-10150 Tagoomenik Creek	NORTON BAY B-5 NORTON BAY B-4	64.35842 N 64.25804 N	161.19708 W 160.82469 W	K013S013W14 K014S011W22	CHp,COp,Kp,Pp,DVp CHp,COp,Pp,DVp
333-50-10150-2031	NORTON BAY B-4 NORTON BAY B-4	64.25804 N 64.26679 N	160.82469 W 160.76851 W	K014S011W22 K014S011W24	COp,DVp COp,DVp
333-50-10700 Egavik Creek	NORTON BAY A-4 NORTON BAY A-3	64.04577 N 64.22835 N	160.92978 W 160.39345 W	K017S012W01 K014S009W35	CHs,COp,Ksr,Ps,DVp,SFp,Wp Kr
333-50-10700-2010	NORTON BAY A-4 NORTON BAY A-4	64.03950 N 64.02818 N	160.91771 W 160.89827 W	K017S012W01 K017S011W07	Pp Pp

<i><b>WATER BODY NUMBER / NAME</b></i>	<i><b>MAP SHEET</b></i>	<i><b>LAT.</b></i>	<i><b>LONG.</b></i>	<i><b>PLSS</b></i>	<i><b>SPECIES</b></i>
333-50-10700-2030	NORTON BAY A-4 NORTON BAY A-4	64.04706 N 64.02900 N	160.88332 W 160.83953 W	K017S011W06 K017S011W09	Kr Kr
333-50-10700-2041	NORTON BAY A-4 NORTON BAY A-4	64.05877 N 64.07438 N	160.87820 W 160.88132 W	K016S011W32 K016S011W29	CHp,Pp CHp,Pp
333-50-10700-2050	NORTON BAY A-4 NORTON BAY A-4	64.06752 N 64.05576 N	160.85374 W 160.81213 W	K016S011W28 K016S011W34	Kr Kr
333-50-10700-2070	NORTON BAY A-4 NORTON BAY A-4	64.10079 N 64.07591 N	160.80688 W 160.74845 W	K016S011W15 K016S011W25	Kr Kr
333-50-10700-2080	NORTON BAY A-4 NORTON BAY A-4	64.11186 N 64.09042 N	160.79719 W 160.74746 W	K016S011W11 K016S011W24	Kr Kr
333-50-10700-2090	NORTON BAY A-4 NORTON BAY A-4	64.12360 N 64.09213 N	160.75709 W 160.70557 W	K016S011W12 K016S010W19	CHp,Kr,Pp Kr
333-50-10700-2100	NORTON BAY A-4 NORTON BAY A-4	64.13374 N 64.10574 N	160.73878 W 160.68125 W	K016S011W01 K016S010W17	CHp,Kr,Pp Kr
333-50-10700-2120	NORTON BAY A-4 NORTON BAY A-4	64.14422 N 64.11606 N	160.68530 W 160.64114 W	K015S010W32 K016S010W09	Kr Kr
333-50-10700-2150	NORTON BAY A-4 NORTON BAY A-4	64.15879 N 64.14300 N	160.61525 W 160.60705 W	K015S010W27 K015S010W34	Kr Kr
333-50-10700-2160	NORTON BAY A-4 NORTON BAY A-4	64.16058 N 64.13678 N	160.60187 W 160.59766 W	K015S010W26 K016S010W02	Kr Kr
333-50-10700-2170	NORTON BAY A-4 NORTON BAY A-4	64.16101 N 64.13510 N	160.59770 W 160.57722 W	K015S010W26 K016S010W02	Kr Kr
333-50-10700-2180	NORTON BAY A-4 NORTON BAY A-4	64.16304 N 64.15302 N	160.59217 W 160.56804 W	K015S010W26 K015S010W25	Kr Kr
333-50-10700-2183	NORTON BAY A-4 NORTON BAY A-4	64.16431 N 64.19374 N	160.59239 W 160.60210 W	K015S010W26 K015S010W14	CHp,COp,Kr,Pp CHp,COp,Kr,Pp
333-50-10700-2200	NORTON BAY A-4 NORTON BAY A-4	64.17177 N 64.14463 N	160.55914 W 160.52897 W	K015S010W24 K015S009W31	Kr Kr
333-50-10700-2210	NORTON BAY A-3 NORTON BAY A-3	64.19422 N 64.17375 N	160.47739 W 160.43524 W	K015S009W17 K015S009W22	Kr Kr
333-50-10700-2210-3008	NORTON BAY A-3 NORTON BAY A-3	64.18103 N 64.16709 N	160.45934 W 160.46859 W	K015S009W21 K015S009W21	Kr Kr
333-60-10040 Powers Creek	UNALAKLEET D-4 UNALAKLEET D-4	63.93449 N 63.94068 N	160.83503 W 160.80776 W	K018S011W16 K018S011W10	CHp,Pp,DVp CHp,Pp,DVp

<i><b>WATER BODY NUMBER / NAME</b></i>	<i><b>MAP SHEET</b></i>	<i><b>LAT.</b></i>	<i><b>LONG.</b></i>	<i><b>PLSS</b></i>	<i><b>SPECIES</b></i>
333-60-10100 Unalakleet River	UNALAKLEET D-4 NORTON BAY A-1	63.86946 N 64.13212 N	160.78651 W 159.46949 W	K019S011W03 K016S004W04	CHp,COp,Kp,Pp,Sp,DVp,Wp COp
333-60-10100-2036 South River	UNALAKLEET D-4 UNALAKLEET C-4	63.87217 N 63.54052 N	160.67078 W 160.77283 W	K019S010W05 K022S011W34	CHp,COp,Pp,DVp,Wp COp
333-60-10100-2036-3111	UNALAKLEET C-4 UNALAKLEET C-4	63.69645 N 63.61608 N	160.61215 W 160.60934 W	K021S010W04 K022S010W04	COp COp
333-60-10100-2041 North River	UNALAKLEET D-4 NORTON BAY B-2	63.87526 N 64.40304 N	160.65939 W 159.81991 W	K019S010W05 K012S006W35	CHs,COsr,Ks,Ps,Sp,DVp,Wp COp
333-60-10100-2041-3020	UNALAKLEET D-4 UNALAKLEET D-3	63.89370 N 63.92722 N	160.62095 W 160.45977 W	K018S010W28 K018S009W17	COs,Kr Kr
333-60-10100-2041-3090	UNALAKLEET D-4 UNALAKLEET D-4	63.97153 N 63.99045 N	160.53577 W 160.57130 W	K017S010W36 K017S010W26	Kr Kr
333-60-10100-2041-3131	NORTON BAY A-3 NORTON BAY A-4	64.03237 N 64.04266 N	160.46678 W 160.52411 W	K017S009W08 K017S010W01	Kr Kr
333-60-10100-2041-3131-4020	NORTON BAY A-3 NORTON BAY A-3	64.03691 N 64.04485 N	160.49086 W 160.48628 W	K017S009W07 K017S009W05	Kr Kr
333-60-10100-2041-3140	NORTON BAY A-3 NORTON BAY A-3	64.04269 N 64.03447 N	160.44673 W 160.41799 W	K017S009W04 K017S009W10	Kr Kr
333-60-10100-2041-3160	NORTON BAY A-3 NORTON BAY A-3	64.06306 N 64.05131 N	160.40720 W 160.38935 W	K016S009W35 K017S009W03	Kr Kr
333-60-10100-2041-3170	NORTON BAY A-3 NORTON BAY A-3	64.07490 N 64.06589 N	160.37794 W 160.35652 W	K016S009W26 K016S009W36	Kr Kr
333-60-10100-2041-3181	NORTON BAY A-3 NORTON BAY A-3	64.07941 N 64.09888 N	160.36757 W 160.42746 W	K016S009W25 K016S009W15	COp,Kr Kr
333-60-10100-2041-3181-4020	NORTON BAY A-3 NORTON BAY A-3	64.09460 N 64.09987 N	160.41332 W 160.40913 W	K016S009W22 K016S009W15	Kr Kr
333-60-10100-2041-3190	NORTON BAY A-3 NORTON BAY A-3	64.08539 N 64.08025 N	160.35905 W 160.34647 W	K016S009W24 K016S009W25	Kr Kr
333-60-10100-2041-3230	NORTON BAY A-3 NORTON BAY A-3	64.11890 N 64.10073 N	160.31457 W 160.26872 W	K016S008W07 K016S008W16	Kr Kr
333-60-10100-2041-3250	NORTON BAY A-3 NORTON BAY A-3	64.13783 N 64.12457 N	160.29283 W 160.25280 W	K016S008W05 K016S008W04	Kr Kr
333-60-10100-2041-3270	NORTON BAY A-3 NORTON BAY A-3	64.15496 N 64.13614 N	160.26341 W 160.20065 W	K015S008W28 K016S008W02	COp,Kr Kr

<i><b>WATER BODY NUMBER / NAME</b></i>	<i><b>MAP SHEET</b></i>	<i><b>LAT.</b></i>	<i><b>LONG.</b></i>	<i><b>PLSS</b></i>	<i><b>SPECIES</b></i>
333-60-10100-2041-3281	NORTON BAY A-3 NORTON BAY A-3	64.15906 N 64.17946 N	160.25329 W 160.28429 W	K015S008W28 K015S008W20	COr,Kr COr,Kr
333-60-10100-2041-3281-4019	NORTON BAY A-3 NORTON BAY A-3	64.17063 N 64.16292 N	160.27994 W 160.32057 W	K015S008W20 K015S008W30	Kr Kr
333-60-10100-2041-3321	NORTON BAY A-3 NORTON BAY A-3	64.18250 N 64.19059 N	160.20022 W 160.21094 W	K015S008W14 K015S008W14	Kr Kr
333-60-10100-2041-3330	NORTON BAY A-3 NORTON BAY A-3	64.19037 N 64.17960 N	160.18721 W 160.18247 W	K015S008W14 K015S008W23	Kr Kr
333-60-10100-2041-3341	NORTON BAY A-3 NORTON BAY A-3	64.20385 N 64.20706 N	160.18072 W 160.20062 W	K015S008W11 K015S008W11	Kr Kr
333-60-10100-2041-3360	NORTON BAY A-3 NORTON BAY A-3	64.22537 N 64.17997 N	160.17313 W 160.11861 W	K014S008W36 K015S007W19	COr,Kr COr
333-60-10100-2041-3360-4011	NORTON BAY A-3 NORTON BAY A-3	64.22254 N 64.22034 N	160.14432 W 160.12090 W	K015S007W06 K015S007W06	Kr Kr
333-60-10100-2041-3370	NORTON BAY B-3 NORTON BAY B-3	64.27665 N 64.27873 N	160.11250 W 160.06738 W	K014S007W17 K014S007W16	Kr Kr
333-60-10100-2041-3371	NORTON BAY B-3 NORTON BAY B-3	64.28100 N 64.28235 N	160.11015 W 160.18029 W	K014S007W17 K014S008W14	Kr Kr
333-60-10100-2041-3371-4010	NORTON BAY B-3 NORTON BAY B-3	64.28843 N 64.30045 N	160.13794 W 160.14721 W	K014S007W07 K014S008W01	Kr Kr
333-60-10100-2041-3385	NORTON BAY B-2 NORTON BAY B-2	64.36312 N 64.38547 N	159.99089 W 159.97578 W	K013S007W14 K013S007W01	COp COp
333-60-10100-2041-3390	NORTON BAY B-2 NORTON BAY B-2	64.36613 N 64.36000 N	159.97291 W 159.91742 W	K013S007W13 K013S006W18	COp,DVp COp,DVp
333-60-10100-2130 Chiroskey River	UNALAKLEET D-3 UNALAKLEET C-4	63.91992 N 63.51293 N	160.33297 W 160.58564 W	K018S009W24 K023S010W10	CHp,COp,Kp,Pp,DVp,Wp COr
333-60-10100-2130-3051	UNALAKLEET D-3 UNALAKLEET D-3	63.86221 N 63.84229 N	160.25973 W 160.16913 W	K019S008W08 K019S008W14	Kr Kr
333-60-10100-2130-3061	UNALAKLEET D-3 UNALAKLEET D-2	63.84768 N 63.76548 N	160.25122 W 159.99363 W	K019S008W16 K020S007W11	CHp,COp,Kr COr
333-60-10100-2130-3141	UNALAKLEET D-3 UNALAKLEET C-3	63.77645 N 63.73181 N	160.31999 W 160.26186 W	K020S008W07 K020S008W29	CHp,Kr CHp
333-60-10100-2130-3141-4041	UNALAKLEET C-3 UNALAKLEET C-3	63.74875 N 63.73969 N	160.26932 W 160.24557 W	K020S008W17 K020S008W21	CHp CHp



<i><b>WATER BODY NUMBER / NAME</b></i>	<i><b>MAP SHEET</b></i>	<i><b>LAT.</b></i>	<i><b>LONG.</b></i>	<i><b>PLSS</b></i>	<i><b>SPECIES</b></i>
333-60-10100-2130-3160	UNALAKLEET D-3 UNALAKLEET D-3	63.76143 N 63.75417 N	160.36285 W 160.40262 W	K020S009W14 K020S009W15	Kr Kr
333-60-10100-2130-3171	UNALAKLEET D-3 UNALAKLEET C-3	63.75698 N 63.72205 N	160.35262 W 160.31948 W	K020S009W13 K020S008W30	CHp CHp
333-60-10100-2130-3211	UNALAKLEET C-3 UNALAKLEET C-3	63.70875 N 63.70358 N	160.40072 W 160.34990 W	K020S009W34 K021S009W02	CHp CHp
333-60-10100-2130-3251	UNALAKLEET C-3 UNALAKLEET C-3	63.68294 N 63.65956 N	160.44609 W 160.38468 W	K021S009W08 K021S009W22	CHp CHp
333-60-10100-2130-3251-4021	UNALAKLEET C-3 UNALAKLEET C-3	63.67581 N 63.67138 N	160.41026 W 160.38200 W	K021S009W16 K021S009W15	CHp CHp
333-60-10100-2130-3260	UNALAKLEET C-3 UNALAKLEET C-3	63.68037 N 63.68545 N	160.44609 W 160.47544 W	K021S009W08 K021S009W07	CHp CHp
333-60-10100-2141	UNALAKLEET D-3 UNALAKLEET D-3	63.93278 N 63.95836 N	160.30959 W 160.28718 W	K018S008W18 K018S008W05	Kr Kr
333-60-10100-2141-3011	UNALAKLEET D-3 UNALAKLEET D-3	63.93700 N 63.94843 N	160.31557 W 160.32233 W	K018S008W07 K018S008W07	Kr Kr
333-60-10100-2151	UNALAKLEET D-3 UNALAKLEET D-3	63.93888 N 63.96038 N	160.26216 W 160.25409 W	K018S008W08 K018S008W04	Kr Kr
333-60-10100-2168	UNALAKLEET D-3 UNALAKLEET D-3	63.92509 N 63.90790 N	160.22816 W 160.21174 W	K018S008W16 K018S008W22	Kr Kr
333-60-10100-2168-3011	UNALAKLEET D-3 UNALAKLEET D-3	63.91935 N 63.92093 N	160.22432 W 160.21656 W	K018S008W22 K018S008W22	Kr Kr
333-60-10100-2168-3021	UNALAKLEET D-3 UNALAKLEET D-3	63.91077 N 63.91354 N	160.21833 W 160.21016 W	K018S008W22 K018S008W22	Kr Kr
333-60-10100-2171	UNALAKLEET D-3 UNALAKLEET D-3	63.93197 N 63.97382 N	160.21568 W 160.17887 W	K018S008W15 K017S008W35	Kr Kr
333-60-10100-2171-3015	UNALAKLEET D-3 UNALAKLEET D-3	63.94533 N 63.97263 N	160.22115 W 160.22893 W	K018S008W10 K017S008W33	Kr Kr
333-60-10100-2175	UNALAKLEET D-3 UNALAKLEET D-3	63.93239 N 63.93680 N	160.21394 W 160.21395 W	K018S008W15 K018S008W10	COr,Kr COr,Kr
333-60-10100-2230	UNALAKLEET D-3 UNALAKLEET D-3	63.92664 N 63.88960 N	160.12582 W 160.09493 W	K018S007W18 K018S007W32	Kr Kr
333-60-10100-2280 Stove Creek	UNALAKLEET D-3 UNALAKLEET D-3	63.94474 N 63.90584 N	160.09252 W 160.04340 W	K018S007W08 K018S007W28	Kr Kr

<i><b>WATER BODY NUMBER / NAME</b></i>	<i><b>MAP SHEET</b></i>	<i><b>LAT.</b></i>	<i><b>LONG.</b></i>	<i><b>PLSS</b></i>	<i><b>SPECIES</b></i>
333-60-10100-2291	UNALAKLEET D-3 NORTON BAY A-3	63.94901 N 64.01267 N	160.11109 W 160.15416 W	K018S007W07 K017S008W13	COp,Kr COr
333-60-10100-2291-3015	UNALAKLEET D-3 UNALAKLEET D-3	63.96282 N 63.97075 N	160.09841 W 160.08640 W	K018S007W06 K017S007W32	Kr Kr
333-60-10100-2301	UNALAKLEET D-3 UNALAKLEET D-3	63.96036 N 63.98598 N	160.04645 W 160.04454 W	K018S007W04 K017S007W28	Kr Kr
333-60-10100-2301-3020	UNALAKLEET D-3 UNALAKLEET D-3	63.97281 N 63.98153 N	160.05010 W 160.03583 W	K017S007W33 K017S007W28	Kr Kr
333-60-10100-2311	UNALAKLEET D-3 UNALAKLEET D-3	63.96736 N 63.98757 N	160.03473 W 160.03155 W	K017S007W33 K017S007W28	Kr Kr
333-60-10100-2331 North Fork Unalakleet River	UNALAKLEET D-2 NORTON BAY B-2	63.97977 N 64.35420 N	159.97565 W 159.55292 W	K017S007W26 K013S005W24	CHp,COp,Ksr,DVp,Wp COp
333-60-10100-2331-3051	NORTON BAY A-2 NORTON BAY A-2	64.05580 N 64.08206 N	159.96934 W 159.98254 W	K016S007W36 K016S007W23	Kr Kr
333-60-10100-2331-3071	NORTON BAY A-2 NORTON BAY A-2	64.08944 N 64.11429 N	159.91732 W 159.94669 W	K016S006W19 K016S006W07	Kr Kr
333-60-10100-2331-3081	NORTON BAY A-2 NORTON BAY A-2	64.10183 N 64.13291 N	159.90094 W 159.91350 W	K016S006W17 K016S006W05	Kr Kr
333-60-10100-2331-3084	NORTON BAY A-2 NORTON BAY A-2	64.10312 N 64.14809 N	159.89869 W 159.78632 W	K016S006W17 K015S006W35	CHs,COr COr
333-60-10100-2331-3141	NORTON BAY A-2 NORTON BAY A-2	64.17365 N 64.18130 N	159.87047 W 159.90659 W	K015S006W21 K015S006W20	Kr Kr
333-60-10100-2331-3151	NORTON BAY A-2 NORTON BAY A-2	64.17699 N 64.19108 N	159.86284 W 159.89446 W	K015S006W21 K015S006W17	Kr Kr
333-60-10100-2331-3171	NORTON BAY A-2 NORTON BAY A-2	64.18760 N 64.19570 N	159.82551 W 159.84280 W	K015S006W15 K015S006W15	Kr Kr
333-60-10100-2331-3201	NORTON BAY A-2 NORTON BAY A-2	64.22599 N 64.23898 N	159.76477 W 159.81704 W	K014S006W36 K014S006W34	Kr Kr
333-60-10100-2331-3220	NORTON BAY B-2 NORTON BAY B-2	64.29894 N 64.29663 N	159.64829 W 159.64153 W	K014S005W03 K014S005W10	COr COr
333-60-10100-2400 Old Woman River	NORTON BAY A-2 UNALAKLEET C-2	64.02683 N 63.51411 N	159.83211 W 159.95613 W	K017S006W10 K023S007W11	CHp,COp,Kr,Pp,DVp,Wp COr
333-60-10100-2400-3011	NORTON BAY A-2 NORTON BAY A-2	64.02459 N 64.02125 N	159.82186 W 159.74887 W	K017S006W10 K017S006W13	Kr Kr

<i><b>WATER BODY NUMBER / NAME</b></i>	<i><b>MAP SHEET</b></i>	<i><b>LAT.</b></i>	<i><b>LONG.</b></i>	<i><b>PLSS</b></i>	<i><b>SPECIES</b></i>
333-60-10100-2400-3021	NORTON BAY A-2 UNALAKLEET D-2	64.01499 N 63.99527 N	159.81028 W 159.71372 W	K017S006W15 K017S005W19	Kr Kr
333-60-10100-2400-3021-4010	NORTON BAY A-2 UNALAKLEET D-2	64.00660 N 63.98929 N	159.78071 W 159.75558 W	K017S006W23 K017S006W25	Kr Kr
333-60-10100-2400-3051	UNALAKLEET D-2 UNALAKLEET D-2	63.98577 N 63.97197 N	159.81604 W 159.74310 W	K017S006W27 K017S006W36	Kr Kr
333-60-10100-2400-3081	UNALAKLEET D-2 UNALAKLEET D-2	63.95022 N 63.93958 N	159.82811 W 159.76221 W	K018S006W10 K018S006W12	Kr Kr
333-60-10100-2400-3101	UNALAKLEET D-2 UNALAKLEET D-2	63.92819 N 63.91900 N	159.83947 W 159.77303 W	K018S006W16 K018S006W23	Kr Kr
333-60-10100-2400-3111	UNALAKLEET D-2 UNALAKLEET D-2	63.90746 N 63.90006 N	159.83730 W 159.77402 W	K018S006W21 K018S006W26	Kr Kr
333-60-10100-2400-3141	UNALAKLEET D-2 UNALAKLEET D-2	63.86955 N 63.86025 N	159.82863 W 159.74237 W	K019S006W03 K019S006W12	Kr Kr
333-60-10100-2400-3150	UNALAKLEET D-2 UNALAKLEET D-2	63.86372 N 63.84953 N	159.83274 W 159.88806 W	K019S006W10 K019S006W08	Kr Kr
333-60-10100-2400-3231	UNALAKLEET D-2 UNALAKLEET D-2	63.78874 N 63.77539 N	159.83174 W 159.76463 W	K020S006W03 K020S006W12	Kr Kr
333-60-10100-2400-3240	UNALAKLEET D-2 UNALAKLEET D-2	63.78034 N 63.78795 N	159.83509 W 159.88396 W	K020S006W03 K020S006W05	COr,Kr Kr
333-60-10100-2400-3240-4011	UNALAKLEET D-2 UNALAKLEET D-2	63.78244 N 63.77785 N	159.87658 W 159.89044 W	K020S006W05 K020S006W05	Kr Kr
333-60-10100-2400-3264	UNALAKLEET C-2 UNALAKLEET C-3	63.71504 N 63.60794 N	159.84270 W 160.05473 W	K020S006W33 K022S007W05	COr COr
333-60-10100-2400-3290	UNALAKLEET C-2 UNALAKLEET C-2	63.62357 N 63.62419 N	159.82166 W 159.83662 W	K021S006W34 K021S006W33	COr COr
333-60-10100-2411	NORTON BAY A-2 NORTON BAY A-2	64.03877 N 64.11475 N	159.79907 W 159.70383 W	K017S006W02 K016S005W08	COr,Kr COr
333-60-10100-2420	NORTON BAY A-2 NORTON BAY A-2	64.04336 N 64.02494 N	159.78668 W 159.71760 W	K017S006W02 K017S005W07	Kr Kr
333-60-10100-2430	NORTON BAY A-2 NORTON BAY A-2	64.04980 N 64.03986 N	159.76124 W 159.70248 W	K017S006W01 K017S005W05	Kr Kr
333-60-10100-2440	NORTON BAY A-2 NORTON BAY A-2	64.05913 N 64.04640 N	159.73068 W 159.69212 W	K016S005W31 K017S005W05	Kr Kr

<i><b>WATER BODY NUMBER / NAME</b></i>	<i><b>MAP SHEET</b></i>	<i><b>LAT.</b></i>	<i><b>LONG.</b></i>	<i><b>PLSS</b></i>	<i><b>SPECIES</b></i>
333-60-10100-2470	NORTON BAY A-2 NORTON BAY A-2	64.08960 N 64.07615 N	159.66379 W 159.64165 W	K016S005W21 K016S005W27	Kr Kr
333-60-10100-2480 Tenmile River	NORTON BAY A-2 UNALAKLEET D-2	64.09161 N 63.96247 N	159.63067 W 159.53216 W	K016S005W22 K018S004W06	CHp,COp,Kr COr
333-60-10200 Point Creek	UNALAKLEET C-4 UNALAKLEET C-4	63.68999 N 63.68541 N	160.87091 W 160.85982 W	K021S011W07 K021S011W07	DVr DVr
333-60-10200-2025	UNALAKLEET C-4 UNALAKLEET C-4	63.68950 N 63.68951 N	160.86736 W 160.85792 W	K021S011W07 K021S011W07	DVr DVr
333-60-10210 Spruce Creek	UNALAKLEET C-4 UNALAKLEET C-4	63.66779 N 63.65797 N	160.89325 W 160.88002 W	K021S012W13 K021S011W19	Pp,DVr Pp,DVr
333-60-10210-2015	UNALAKLEET C-4 UNALAKLEET C-4	63.66588 N 63.66709 N	160.88683 W 160.87790 W	K021S012W13 K021S011W18	Pp,DVr Pp,DVr
333-60-10300 Golsovia River	UNALAKLEET C-5 UNALAKLEET B-5	63.56211 N 63.25243 N	161.06319 W 161.37142 W	K022S012W19 K026S014W08	CHs,COp,Kp,Ps,DVp,Wp COp,Kp,DVp,Wp
333-60-10300-2185	UNALAKLEET B-5 UNALAKLEET A-5	63.25227 N 63.17528 N	161.27167 W 161.35221 W	K026S014W11 K027S014W04	CHs,COp,Kp,Ps,DVp,Wp COp,Kp,DVp,Wp
333-60-10300-2185-3115	UNALAKLEET A-5 UNALAKLEET A-5	63.21597 N 63.21496 N	161.30979 W 161.30784 W	K026S014W22 K026S014W22	Ps Ps
333-60-10300-2195	UNALAKLEET B-5 UNALAKLEET B-5	63.26309 N 63.25898 N	161.34313 W 161.34577 W	K026S014W04 K026S014W04	COp,Kp COp,Kp
333-70-10820 Saint Michael Canal	ST MICHAEL B-1 ST MICHAEL B-1	63.39751 N 63.43536 N	162.43134 W 162.11551 W	K024S020W24 K024S018W03	CHp,Kp,Pp,SFp,Wp CHp,Kp,Pp,SFp,Wp
333-70-10820-2011 Little Saint Michael Canal	ST MICHAEL B-1 ST MICHAEL B-1	63.40165 N 63.42481 N	162.39995 W 162.17191 W	K024S019W19 K024S018W08	CHp,Kp,Pp,SFp,Wp CHp,Kp,Pp,SFp,Wp
333-70-10820-2024 Nunavulnuk River	ST MICHAEL B-1 ST MICHAEL B-1	63.39103 N 63.31342 N	162.32284 W 162.21412 W	K024S019W22 K025S019W24	CHp,Pp,SFp,Wp CHp,Pp,SFp
333-70-10820-2024-0010	ST MICHAEL B-1	63.32599 N	162.27393 W	K025S019W15	CHp,Pp,SFp,Wp
333-70-10820-2024-3101	ST MICHAEL B-1 ST MICHAEL B-1	63.32525 N 63.32370 N	162.26596 W 162.21135 W	K025S019W15 K025S019W13	SFp SFp
333-70-10840 Kuiak River	ST MICHAEL B-1 ST MICHAEL B-1	63.37470 N 63.29985 N	162.45502 W 162.34341 W	K024S020W25 K025S019W29	CHp,Pp,SFp,Wp CHp,Pp,SFp,Wp
333-70-10840-2017	ST MICHAEL B-1 ST MICHAEL B-1	63.29985 N 63.28519 N	162.34341 W 162.34367 W	K025S019W29 K025S019W32	CHp,Pp,SFp,Wp CHp,Pp,SFp,Wp

<i><b>WATER BODY NUMBER / NAME</b></i>	<i><b>MAP SHEET</b></i>	<i><b>LAT.</b></i>	<i><b>LONG.</b></i>	<i><b>PLSS</b></i>	<i><b>SPECIES</b></i>
333-70-10880 Kogok River	ST MICHAEL B-2 ST MICHAEL A-1	63.27399 N 63.18230 N	162.59411 W 162.22828 W	K025S021W36 K027S019W02	CHs,COp,Kp,Ps,DVp,Wp CHs,COp,Kp,Ps,DVp,Wp
333-70-10880-2080	ST MICHAEL A-1 ST MICHAEL A-1	63.22646 N 63.19564 N	162.46512 W 162.44691 W	K026S020W22 K026S020W35	CHp,COp,Kp,Pp,DVp,Wp CHp,COp,Kp,Pp,DVp,Wp
333-70-10880-2210 Nunakogok River	ST MICHAEL A-1 ST MICHAEL A-1	63.19221 N 63.05480 N	162.29934 W 162.34299 W	K026S019W33 K028S019W20	CHp,COp,Kp,Pp,DVp CHp,COp,Kp,Pp,DVp
333-70-10900 Pikmiktalik River	ST MICHAEL B-2 KWIGUK D-2	63.26846 N 62.96757 N	162.60446 W 162.59716 W	K026S021W01 S033N070W08	CHs,COp,Kp,Ps,DVp,Wp CHs,COp,Kp,DVp,Wp
333-70-10900-2038	ST MICHAEL A-2 ST MICHAEL A-2	63.01263 N 63.00202 N	162.60196 W 162.65494 W	K028S021W36 K029S021W03	COp,DVp COp,DVp
333-99-10246	ST LAWRENCE B-1 ST LAWRENCE B-1	63.33998 N 63.32407 N	169.00154 W 169.02171 W	K025S054W08 K025S054W17	DVp DVp
333-99-10250	ST LAWRENCE B-0 ST LAWRENCE B-0	63.33460 N 63.31337 N	168.94671 W 168.95253 W	K025S054W10 K025S054W22	DVp DVp
333-99-10257 Tapisaghak River	ST LAWRENCE B-0 ST LAWRENCE B-0	63.31787 N 63.31195 N	168.85094 W 168.85870 W	K025S053W18 K025S053W19	Pp,DVp Pp,DVp

<i><b>WATER BODY NAME / NUMBER</b></i>	<i><b>MAP SHEET</b></i>	<i><b>LAT.</b></i>	<i><b>LONG.</b></i>	<i><b>PLSS</b></i>	<i><b>SPECIES</b></i>
*Anxiety Creek 331-00-10060-2120-3200-4020	DE LONG MTS A-2 NOATAK D-2	68.00254 N 67.97888 N	162.99667 W 162.91109 W	K030N019W15 K030N019W24	Kr,DVsr DVsr
*East Joe Creek 330-00-10900-2055-3014	TESHEKPUK C-2 TESHEKPUK C-3	70.63331 N 70.63295 N	154.19841 W 154.24365 W	U015N009W22 U015N009W21	BCp BCp
*Mud Lake Creek 331-00-10080-2083	NOATAK C-4 NOATAK C-4	67.72383 N 67.73197 N	163.64011 W 163.57844 W	K027N022W21 K027N022W14	DVr DVr
*North Fork New Heart Creek 331-00-10080-2006-3025	NOATAK C-5 NOATAK C-4	67.60927 N 67.61085 N	164.01636 W 163.93045 W	K026N024W35 K026N023W31	DVr DVr
*North Fork Rathlatulik River 333-20-10670-2500-3027	SOLOMON D-2 SOLOMON D-2	64.94704 N 64.93553 N	162.85494 W 162.74900 W	K006S021W23 K006S020W28	CHs,COr,Kr,Ps COr
*Oil Creek 330-00-10840-2017-3007	HARRISON BAY B-3 HARRISON BAY B-3	70.29919 N 70.30204 N	151.30476 W 151.27800 W	U011N003E23 U011N003E13	BCp,Wp BCp,Wp
*Sadie Creek 331-00-10625	KOTZEBUE D-2 KOTZEBUE D-1	66.81580 N 66.81923 N	162.55867 W 162.49006 W	K016N018W04 K016N018W02	BCp,HWp,LCp BCp,HWp,LCp
*West Joe Creek 330-00-10900-2055-3014-4001	TESHEKPUK C-2 TESHEKPUK C-3	70.63331 N 70.58532 N	154.19841 W 154.25016 W	U015N009W22 U014N009W08	BCp BCp
Accomplishment Creek 330-00-10360-2611	PHILIP SMITH MTS C-4 PHILIP SMITH MTS C-3	68.70352 N 68.51630 N	148.90734 W 148.40084 W	U008S014E31 U011S016E04	DVp DVp
Agashashok River 331-00-10290-2080	NOATAK B-2 NOATAK B-2	67.26400 N 67.28434 N	162.62855 W 162.62063 W	K022N018W34 K022N018W26	DVp DVp
Aggie Creek 333-20-10670-2430	SOLOMON D-3 SOLOMON D-3	64.92777 N 64.91061 N	163.17025 W 163.14699 W	K006S022W32 K007S022W04	Kr Kr
Aggie Creek 333-20-10670-2400	SOLOMON D-3 SOLOMON D-3	64.89856 N 64.87734 N	163.23656 W 163.20176 W	K007S023W12 K007S022W18	Kr Kr
Agiapuk River 332-00-10230	TELLER A-2 TELLER B-3	65.15996 N 65.45309 N	165.66049 W 166.40224 W	K004S034W09 K001N037W29	CHp,COp,Pp,Sp,BCp,DVp,HWp,Wp Pp,DVp
Ahaliknak Creek 331-00-10290-2110-3151	BAIRD MTS C-6 BAIRD MTS D-6	67.71964 N 67.75658 N	161.98589 W 161.95032 W	K027N015W23 K027N015W12	DVs DVs
Aichilik River 330-00-10140	DEMARICATION POINT D-2 DEMARICATION POINT B-4	69.84956 N 69.35728 N	142.16378 W 143.05688 W	U006N040E28 U001S037E13	DVp DVp
Akillik River 331-00-10490-2185	AMBLER RIVER A-6 AMBLER RIVER A-6	67.19527 N 67.22053 N	158.60188 W 158.53496 W	K021N001E26 K021N002E18	CHs,DVp CHs,DVp
Akpelik Creek 331-00-10490-2411	HUGHES C-5 HUGHES D-5	66.74838 N 66.83669 N	155.35879 W 155.36241 W	K016N016E35 K017N016E33	DVp DVp

<i><b>WATER BODY NAME / NUMBER</b></i>	<i><b>MAP SHEET</b></i>	<i><b>LAT.</b></i>	<i><b>LONG.</b></i>	<i><b>PLSS</b></i>	<i><b>SPECIES</b></i>
Akutoktak River 330-00-10180-2066	DEMARCATIION POINT D-5 DEMARCATIION POINT C-5	69.83364 N 69.70940 N	143.76364 W 143.96649 W	U006N033E36 U004N033E11	DVr DVr
Alaktak River 330-00-10913	TESHEKPUK D-5 TESHEKPUK C-4	70.86578 N 70.70277 N	155.49967 W 155.08223 W	U018N014W35 U016N012W31	BCp,LCp,Wp BCp
Alder Creek 332-00-10250-2285-3048-4011	BENDELEBEN C-5 BENDELEBEN C-5	65.61456 N 65.65165 N	164.47719 W 164.42224 W	K003N028W34 K003N028W23	DVp DVp
Aliktongnak Lake 331-00-10290-2090-3018-0010	NOATAK B-2	67.40351 N	162.68397 W	K023N018W09	Wp
Allene Creek 332-00-10230-2083-3202	TELLER B-2 TELLER B-3	65.37564 N 65.33948 N	165.98516 W 166.06534 W	K001S036W26 K002S036W04	DVpr DVpr
Ambler River 331-00-10490-2207	AMBLER RIVER A-4 AMBLER RIVER A-4	67.08814 N 67.09859 N	157.79931 W 157.79370 W	K020N005E33 K020N005E28	CHs,DVp,Wp CHs,DVp,Wp
Ambler River 331-00-10490-2205	AMBLER RIVER A-4 AMBLER RIVER B-2	67.09118 N 67.35359 N	157.83679 W 156.87302 W	K020N005E32 K023N009E33	CHs,DVp,Wp DVp
American Creek 333-10-10700-2065	NOME D-2 NOME D-2	64.78413 N 64.78487 N	165.80433 W 165.82945 W	K008S035W20 K008S035W19	CHp CHp
American River 332-00-10230-2080	TELLER B-2 TELLER C-2	65.42406 N 65.62316 N	165.78671 W 165.98213 W	K001S035W02 K003N035W32	CHp,COs,Pp,Sp,DVp DVp
Anakeksik Creek 333-50-10100-2300	NORTON BAY B-4 NORTON BAY B-3	64.40462 N 64.31628 N	160.60063 W 160.41397 W	K012S010W35 K013S009W34	COp,Ksr,Ps,DVp COr
Anaktuvuk River 330-00-10700-2255	UMIAT C-3 CHANDLER LAKE A-2	69.56225 N 68.11468 N	151.47458 W 151.08125 W	U002N003E06 U015S004E25	DVp DVp
Analak Creek 331-00-10290-2375-3041	MISHEGUK MTN A-3 MISHEGUK MTN A-4	68.09894 N 68.13410 N	160.77948 W 160.89663 W	K031N009W08 K032N010W35	DVp DVp
Angun River 330-00-10153	DEMARCATIION POINT D-3 DEMARCATIION POINT D-3	69.93209 N 69.85604 N	142.42124 W 142.62363 W	U007N039E28 U006N038E22	DVr DVr
Anikovik River 332-00-10126	TELLER B-6 TELLER B-6	65.49187 N 65.49423 N	167.68661 W 167.66306 W	K001N043W18 K001N043W17	CHp,Pp CHp,Pp
Anisak River 331-00-10290-2500	HOWARD PASS A-5 MISHEGUK MTN B-1	68.03984 N 68.37916 N	158.95635 W 159.27132 W	K031N001W31 U012S031W30	DVp,Wp DVp,Wp
Anorat Creek 331-00-10290-2883	SURVEY PASS C-5 SURVEY PASS C-5	67.66216 N 67.68858 N	155.47648 W 155.45078 W	K026N015E10 K026N015E03	DVp DVp
Anvil Creek 333-10-11200-2022-3019	NOME C-1 NOME C-1	64.52862 N 64.58083 N	165.49317 W 165.39159 W	K011S034W16 K010S034W36	COs,DVr DVr

<i><b>WATER BODY NAME / NUMBER</b></i>	<i><b>MAP SHEET</b></i>	<i><b>LAT.</b></i>	<i><b>LONG.</b></i>	<i><b>PLSS</b></i>	<i><b>SPECIES</b></i>
Arctic Creek 332-00-10230-2250	TELLER B-3 TELLER C-3	65.45309 N 65.55818 N	166.40224 W 166.38236 W	K001N037W29 K002N037W21	DVp DVpr
Arctic Creek 333-10-10900-2018	NOME C-2 NOME C-2	64.60386 N 64.63923 N	165.82409 W 165.70152 W	K010S036W23 K010S035W09	Sr,DVp Sr,DVp
Arctic River 331-00-10900	SHISHMAREF A-2 TELLER D-3	66.10035 N 65.88950 N	165.67944 W 166.00925 W	K008N033W17 K006N035W27	DVp,SFp,Wp DVp
Attuunik Channel 331-00-10500	SELAWIK C-5 SELAWIK C-5	66.53332 N 66.59904 N	161.24866 W 161.32385 W	K013N012W15 K014N012W20	CHp,Pp,DVs,Wp CHp,Pp,DVp,Wp
Aukulak Lagoon 331-00-10230	NOATAK A-3 NOATAK A-3	67.05822 N 67.08183 N	163.26226 W 163.26227 W	K019N021W10 K019N021W03	HWp,Wp HWp,Wp
Aukulak Lagoon 331-00-10230-0010	NOATAK A-3	67.07043 N	163.25949 W	K019N021W03	HWp,Wp
Aurora Creek 333-10-10900-2098	NOME C-2 NOME C-2	64.73924 N 64.71597 N	165.64737 W 165.60490 W	K009S035W03 K009S035W11	DVr DVr
Avak Creek 333-00-10931	BARROW A-3 BARROW A-4	71.17247 N 71.22016 N	156.08978 W 156.60645 W	U021N016W14 U022N018W35	Sp,BCp,LCp Sp,BCp,LCp
Avalik River 330-00-10980-2100	WAINWRIGHT A-2 WAINWRIGHT A-1	70.12123 N 70.09297 N	159.67671 W 159.11929 W	U009N031W23 U009N029W36	CHp,Pp Pp
Avan River 331-00-10290-2311-3010	NOATAK D-1 MISHEGUK MTN B-5	67.92403 N 68.26080 N	162.34571 W 161.79702 W	K029N016W09 K033N014W13	CHp,Kp,DVp DVp
Ayugatak Creek 330-00-11440	POINT HOPE D-2 POINT HOPE D-2	68.86033 N 68.83842 N	165.78742 W 165.75001 W	U007S058W06 U007S058W17	Ps Ps
Baker Creek 333-20-10670-2521-3029	BENDELEBEN A-3 BENDELEBEN A-3	65.13895 N 65.20094 N	163.27362 W 163.47459 W	K004S022W18 K003S023W30	CHp,Kr,Pp CHp,Pp
Balto Creek 333-10-11200-2132	NOME C-1 NOME C-1	64.63173 N 64.63486 N	165.46355 W 165.46043 W	K010S034W10 K010S034W10	DVr DVr
Banner Creek 333-10-11250-2083	NOME C-1 NOME C-1	64.63523 N 64.64200 N	165.29493 W 165.30190 W	K010S033W09 K010S033W08	DVp DVp
Basin Creek 333-10-11250-2092	NOME C-1 NOME C-1	64.68122 N 64.68260 N	165.30897 W 165.29888 W	K009S033W29 K009S033W28	DVr DVr
Bear Creek 331-00-10650-2110-3100	CANDLE C-4 CANDLE C-5	65.59480 N 65.59967 N	160.78130 W 161.14032 W	K002N010W08 K002N012W03	CHp,COp,DVpr,Wp CHp,COp,DVp,Wp
Bear River 333-20-10670-2281-3091	SOLOMON D-4 SOLOMON D-4	64.86777 N 64.80397 N	163.63984 W 163.87619 W	K007S025W24 K008S026W11	CHs,COs,Ps,DVp,Wp DVp



<i><b>WATER BODY NAME / NUMBER</b></i>	<i><b>MAP SHEET</b></i>	<i><b>LAT.</b></i>	<i><b>LONG.</b></i>	<i><b>PLSS</b></i>	<i><b>SPECIES</b></i>
Beaver Creek 331-00-10490-2437	HUGHES D-5 HUGHES D-5	66.80783 N 66.83446 N	155.05157 W 155.03310 W	K016N018E07 K017N017E36	CHp CHp
Belt Creek 332-00-10250-2298	BENDELEBEN B-6 BENDELEBEN A-5	65.26880 N 65.21919 N	164.51382 W 164.16963 W	K002S029W36 K003S027W23	CHs,COs,BWs,DVpr,Ws DVpr
Big Bar Creek 333-40-10200-2462	BENDELEBEN B-1 BENDELEBEN B-1	65.35453 N 65.49392 N	162.10980 W 162.31414 W	K001S017W35 K001N018W13	DVp DVp
Big Creek 333-30-10650-2381	BENDELEBEN A-1 BENDELEBEN A-1	65.07028 N 65.07537 N	162.28119 W 162.31233 W	K005S018W10 K005S018W09	CHs,COs,Ksr,DVsr CHs,COs,Ksr,DVsr
Big Hurrah Creek 333-10-11700-2082	SOLOMON C-5 SOLOMON C-5	64.65488 N 64.65246 N	164.31881 W 164.23971 W	K010S028W05 K010S028W03	COr,Ps,DVr COr,Ps,DVr
Birch Creek 332-00-10250-2302	BENDELEBEN B-5 BENDELEBEN B-5	65.32812 N 65.25812 N	164.35322 W 164.01474 W	K002S028W11 K003S026W04	DVpr DVpr
Bluestone River 332-00-10320	TELLER A-3 TELLER A-3	65.18581 N 65.08750 N	166.02851 W 166.22091 W	K003S036W34 K005S037W05	CHs,Ps,DVp,Wp CHp,Pp,DVp,Wp
Bob Creek 331-00-10650-2110-3100-4045	CANDLE C-5 CANDLE C-5	65.53769 N 65.53186 N	161.04941 W 161.07978 W	K002N011W31 K002N012W36	COp COp
Bonanza River 333-10-11650	SOLOMON C-5 SOLOMON C-6	64.53716 N 64.72918 N	164.48787 W 164.74804 W	K011S029W16 K009S030W07	CHs,Ps,DVp CHp,Pp
Borg Creek 333-10-11200-2150	NOME C-1 NOME C-1	64.68066 N 64.67594 N	165.41510 W 165.39319 W	K009S034W26 K009S034W25	DVr DVr
Boston Creek 333-20-10670-2521	BENDELEBEN A-3 BENDELEBEN B-4	65.02734 N 65.30436 N	163.03062 W 163.51009 W	K005S022W25 K002S024W24	CHs,COp,Ksr,Ps,DVp,Wp DVp
Boulder Creek 333-10-11200-2133	NOME C-1 NOME C-2	64.63362 N 64.65042 N	165.46703 W 165.51300 W	K010S034W10 K010S034W05	DVr DVr
Bowhead Creek 333-10-10900-2008	NOME C-2 NOME C-2	64.55538 N 64.57399 N	165.77894 W 165.73259 W	K011S036W12 K010S035W32	DVr DVr
Bryan Creek 331-00-10880-2068-3005	BENDELEBEN D-6 TELLER D-1	65.91496 N 65.79368 N	164.91267 W 165.09474 W	K006N030W14 K005N031W36	DVp DVp
Buccaneer Creek 331-00-10290-2500-3090	HOWARD PASS B-5 HOWARD PASS B-5	68.31908 N 68.35545 N	158.98022 W 158.87812 W	K034N001W30 K034N001W10	DVp,Wp DVp,Wp
Buck Creek 333-50-10100-2300-3020	NORTON BAY B-4 NORTON BAY B-4	64.39489 N 64.37124 N	160.57278 W 160.58063 W	K013S010W01 K013S010W11	Kr Kr
Buckland River 331-00-10650	SELAWIK A-5 CANDLE C-3	66.23592 N 65.74446 N	161.03160 W 160.04918 W	K010N011W28 K004N007W14	CHp,COp,Kp,Pp,DVp,Wp DVp

<i><b>WATER BODY NAME / NUMBER</b></i>	<i><b>MAP SHEET</b></i>	<i><b>LAT.</b></i>	<i><b>LONG.</b></i>	<i><b>PLSS</b></i>	<i><b>SPECIES</b></i>
Budd Creek 332-00-10230-2080-3100	TELLER C-2 TELLER C-1	65.60241 N 65.64288 N	165.65028 W 165.40049 W	K002N034W01 K003N032W19	DVr DVr
Bull Pup Creek 332-00-10320-2101-3020	TELLER A-3 TELLER A-3	65.05839 N 65.05764 N	166.20176 W 166.20417 W	K005S037W17 K005S037W17	DVr DVr
Bullion Creek 333-20-10670-2511-3035	BENDELEBEN A-3 BENDELEBEN A-3	65.02447 N 65.03256 N	163.31526 W 163.43357 W	K005S023W27 K005S024W25	Kr Kr
Burnt Creek 333-20-10670-2500-3056	SOLOMON D-2 SOLOMON D-2	64.81784 N 64.78198 N	162.75836 W 162.70771 W	K008S020W05 K008S020W22	CHs,COp,Ps COr
Buster Creek 333-10-11250-2068	NOME C-1 NOME C-1	64.58646 N 64.60068 N	165.26867 W 165.24053 W	K010S033W28 K010S033W22	COr,DVr COr,DVr
Cairn Creek 331-00-10290-2335-3197	MISHEGUK MTN B-4 MISHEGUK MTN C-4	68.47480 N 68.51634 N	161.14155 W 161.12274 W	U011S039W19 U011S039W06	DVp DVp
California Creek 333-20-10670-2511-3027	BENDELEBEN A-3 SOLOMON D-3	65.00897 N 64.98984 N	163.23044 W 163.33543 W	K005S023W36 K006S023W04	DVp DVp
California River 332-00-10160	TELLER B-4 TELLER C-4	65.35077 N 65.51458 N	166.65400 W 166.59278 W	K001S039W34 K001N038W04	Ps,DVp DVp
Camp Creek 333-20-10670-2281-3231	SOLOMON D-4 SOLOMON D-4	64.93359 N 64.90955 N	163.93052 W 163.93097 W	K006S026W27 K007S026W03	Kr Kr
Candle Creek 331-00-10700-2040	CANDLE D-6 CANDLE D-6	65.91361 N 65.90255 N	161.92194 W 161.94551 W	K006N015W18 K006N016W24	DVr DVr
Canning River 330-00-10210	FLAXMAN ISLAND A-3 ARCTIC D-2	70.07591 N 68.99973 N	145.50537 W 145.17503 W	U008N027E06 U005S029E23	CHp,Pp,DVp,Wp DVp
Canyon Creek 332-00-10300	TELLER A-2 NOME D-2	65.11768 N 64.90269 N	165.89065 W 165.79122 W	K004S035W29 K007S035W08	Pp,DVp,Wp Pp,DVpr
Carson Creek 333-30-10550	SOLOMON B-2 SOLOMON B-2	64.47809 N 64.47821 N	162.60295 W 162.61681 W	K012S020W02 K012S020W02	Pp Pp
Carter Creek 330-00-10190	MT MICHELSON D-2 MT MICHELSON D-1	69.96742 N 69.83309 N	144.70579 W 144.58746 W	U007N030E17 U006N030E35	DVr DVr
Casadepaga River 333-20-10670-2281-3301	SOLOMON D-5 SOLOMON D-5	64.96982 N 64.78076 N	164.07751 W 164.42745 W	K006S027W14 K008S028W19	CHs,Ps,DVp,Wp CHp,Pp
Chandler River 330-00-10700-2265	UMIAT B-3 CHANDLER LAKE D-4	69.45023 N 68.86295 N	151.49415 W 151.92355 W	U001N003E07 U007S001E04	CHp,BCp,DVp,HWP,Wp DVp
Cheenik Creek 333-20-10490	SOLOMON C-3 SOLOMON C-3	64.54346 N 64.59072 N	163.02117 W 163.01048 W	K011S022W11 K010S022W26	Ps Ps

<i><b>WATER BODY NAME / NUMBER</b></i>	<i><b>MAP SHEET</b></i>	<i><b>LAT.</b></i>	<i><b>LONG.</b></i>	<i><b>PLSS</b></i>	<i><b>SPECIES</b></i>
Chipp River 330-00-10915	TESHEKPUK D-5 TESHEKPUK B-4	70.83158 N 70.32767 N	155.60296 W 154.89884 W	U017N014W17 U011N012W10	CHp,Ps,BCp,HWp,LCp,Wsr CHp,Ps,BCp,HWp,LCp,Wsr
Chiroskey River 333-60-10100-2130	UNALAKLEET D-3 UNALAKLEET C-4	63.91992 N 63.51293 N	160.33297 W 160.58564 W	K018S009W24 K023S010W10	CHp,COp,Kp,Pp,DVp,Wp COr
Christian Creek 333-10-11250-2120	NOME D-1 NOME D-1	64.79228 N 64.79447 N	165.21385 W 165.18482 W	K008S032W17 K008S032W17	DVr DVr
Christmas Creek 333-40-10700-2200	NORTON BAY C-4 NORTON BAY C-4	64.61787 N 64.60897 N	160.68418 W 160.57327 W	K010S010W16 K010S010W24	Kr,DVr Kr
Chukajak Creek 333-30-10650-2320	SOLOMON D-1 SOLOMON D-1	64.91515 N 64.93408 N	162.14672 W 162.06035 W	K007S017W05 K006S017W26	Kr Kr
Clear Creek 333-30-10650-2301	SOLOMON D-1 SOLOMON D-1	64.89353 N 64.84143 N	162.15441 W 162.29045 W	K007S017W08 K007S018W34	CHs,Ks,Ps,DVp CHs,Ps,DVp
Cleveland Creek 333-10-10900-2050	NOME C-2 NOME C-2	64.66918 N 64.65424 N	165.76853 W 165.72968 W	K009S036W36 K010S035W05	COr COr
Coarse Gold Creek 332-00-10250-2285-3047	BENDELEBEN C-6 BENDELEBEN C-6	65.59493 N 65.50109 N	164.76747 W 164.93253 W	K002N029W07 K001N030W09	DVpr DVpr
Cobblestone Creek 330-00-10700-2255-3165-4435	CHANDLER LAKE C-1 CHANDLER LAKE C-1	68.61128 N 68.55099 N	150.55514 W 150.40392 W	U010S007E05 U010S007E26	DVp DVp
Cobblestone River 332-00-10270	TELLER A-1 TELLER A-1	65.13919 N 65.03061 N	165.45351 W 165.48060 W	K004S033W16 K005S034W25	CHp,Sp,DVp CHs,DVp
Coco Creek 332-00-10250-2007-3009-4003	TELLER B-1 TELLER B-1	65.36619 N 65.45555 N	165.11305 W 165.06095 W	K001S031W30 K001N031W26	DVpr DVpr
Coffee Creek 332-00-10250-2285-3035-4041	BENDELEBEN B-6 BENDELEBEN B-6	65.31338 N 65.30952 N	164.62299 W 164.73457 W	K002S029W16 K002S030W13	COp,Pp COr
Colville River 330-00-10700	HARRISON BAY B-1 KILLIK RIVER D-5	70.44791 N 68.95286 N	150.35440 W 155.95415 W	U013N007E28 U006S017W04	CHp,Pp,BCp,DVp,HWp,LCp,Wp CHp,Pp,DVp,Wp
Colville River Delta 330-00-10700-0910	HARRISON BAY B-2	70.38218 N	150.82759 W	U012N005E22	CHp,Pp,BCp,DVp,LCp,Wp
Competition Creek 331-00-10060-2180	DE LONG MTS A-2 DE LONG MTS A-2	68.13175 N 68.14591 N	163.07353 W 162.99818 W	K032N019W32 K032N019W27	DVr DVr
Confusion Creek 330-00-10700-2265-3370-4311	CHANDLER LAKE C-4 CHANDLER LAKE B-4	68.51229 N 68.31272 N	152.05796 W 152.01518 W	U011S001W02 U013S001W13	DVp DVp
Cooper Creek 331-00-10980-2008	TELLER D-4 TELLER C-4	65.83950 N 65.69547 N	166.70632 W 166.73992 W	K005N038W17 K003N039W03	DVpr DVpr

<i><b>WATER BODY NAME / NUMBER</b></i>	<i><b>MAP SHEET</b></i>	<i><b>LAT.</b></i>	<i><b>LONG.</b></i>	<i><b>PLSS</b></i>	<i><b>SPECIES</b></i>
Cottonwood Creek 331-00-10290-2483	MISHEGUK MTN A-2 MISHEGUK MTN A-2	68.12297 N 68.13277 N	159.67109 W 159.67003 W	K032N004W31 K032N004W31	DVp DVp
Crater Creek 332-00-10250-2110-3546	SOLOMON D-6 SOLOMON D-6	64.91527 N 64.92848 N	164.86108 W 164.87293 W	K007S031W01 K006S031W36	CO <sub>r</sub> ,DVp CO <sub>r</sub> ,DVp
Crete Creek 333-10-10400-2003	NOME D-3 NOME D-3	64.86472 N 64.87877 N	166.40084 W 166.14529 W	K007S038W20 K007S037W15	DVr DVr
Cripple River 333-10-10900	NOME C-2 NOME C-2	64.53945 N 64.73924 N	165.80186 W 165.64737 W	K011S036W14 K009S035W03	CH <sub>s</sub> ,CO <sub>s</sub> r,Ps,Sp,DVp,Wp CO <sub>r</sub> ,Sp,DVp
Crooked Creek 333-20-10670-2281-3160-4083	BENDELEBEN A-4 BENDELEBEN A-4	65.01489 N 65.01643 N	163.66508 W 163.68162 W	K005S025W35 K005S025W35	CO <sub>s</sub> CO <sub>s</sub>
Crosby Creek 331-00-10960-2009	TELLER D-3 TELLER D-3	65.86671 N 65.85610 N	166.44255 W 166.38232 W	K005N037W03 K005N037W01	DVp DVp
Cub Creek 331-00-10650-2110-3100-4035	CANDLE C-5 CANDLE C-5	65.51726 N 65.50934 N	161.00041 W 161.03181 W	K001N011W05 K001N011W07	CO <sub>p</sub> CO <sub>p</sub>
Cutler River 331-00-10290-2650	AMBLER RIVER D-5 AMBLER RIVER D-5	67.85519 N 67.77399 N	158.34306 W 158.30711 W	K028N002E01 K027N003E06	CH <sub>p</sub> CH <sub>p</sub>
Darling Creek 333-10-11250-2100	NOME C-1 NOME C-1	64.73813 N 64.73918 N	165.23944 W 165.20956 W	K009S033W03 K009S033W02	CO <sub>r</sub> ,Ps,DVr CO <sub>r</sub> ,Ps,DVr
David Creek 333-10-11250-2138	NOME D-1 NOME D-1	64.83841 N 64.84540 N	165.26574 W 165.23314 W	K007S033W36 K007S032W30	DVr DVr
Deep Canyon Creek 333-10-11250-2151	NOME D-1 NOME D-1	64.87804 N 64.88447 N	165.25395 W 165.25254 W	K007S033W13 K007S033W13	DVr DVr
Deep Creek 331-00-10980-2001	TELLER D-4 TELLER D-3	65.86831 N 65.75521 N	166.75888 W 166.43030 W	K005N038W06 K004N037W07	DVpr DVpr
Desperation Lake 331-00-10290-2500-3080-0010	HOWARD PASS B-5	68.33139 N	158.74074 W	K034N001E19	DVp,Wp
Devil Mountain Lake 331-00-10805-0025	KOTZEBUE B-5	66.37278 N	164.49510 W	K011N027W08	Pp
Devil Mountain Lake 331-00-10805-0020	KOTZEBUE B-6	66.40644 N	164.51803 W	K012N027W30	Pp
Dexter Creek 333-10-11250-2069	NOME C-1 NOME C-1	64.58761 N 64.58235 N	165.27792 W 165.30505 W	K010S033W28 K010S033W32	CO <sub>r</sub> ,DVr CO <sub>r</sub> ,DVr
Diamond Creek 333-40-10700-2130	NORTON BAY C-4 NORTON BAY C-4	64.52997 N 64.50911 N	160.77356 W 160.72128 W	K011S011W13 K011S010W29	Kr,DVr Kr

<i><b>WATER BODY NAME / NUMBER</b></i>	<i><b>MAP SHEET</b></i>	<i><b>LAT.</b></i>	<i><b>LONG.</b></i>	<i><b>PLSS</b></i>	<i><b>SPECIES</b></i>
Dickens Creek 333-10-11250-2146	NOME D-1 NOME D-1	64.86706 N 64.86906 N	165.26716 W 165.25541 W	K007S033W24 K007S033W24	DVr DVr
Divining Creek 333-10-11200-2138	NOME C-1 NOME C-1	64.66361 N 64.65757 N	165.44058 W 165.42584 W	K009S034W34 K010S034W02	DVr DVr
Dome Creek 332-00-10250-2110-3500-4100	SOLOMON D-6 SOLOMON D-6	64.89705 N 64.88249 N	164.71503 W 164.64766 W	K007S030W10 K007S030W13	DVr DVr
Don River 332-00-10150	TELLER B-4 TELLER C-4	65.36908 N 65.54063 N	166.88239 W 166.88164 W	K001S040W28 K002N040W25	Ps,DVpr DVpr
Dry Creek 333-10-11200-2008	NOME C-1 NOME C-1	64.50197 N 64.52798 N	165.41813 W 165.33488 W	K011S034W26 K011S033W18	COr,DVr COr,DVr
Dry Mystery Creek 333-20-10670-2281-3066	SOLOMON D-4 SOLOMON D-4	64.85189 N 64.88014 N	163.59049 W 163.56664 W	K007S024W29 K007S024W17	Kr Kr
Duncan Creek 333-20-10670-2511-3035-4027	BENDELEBEN A-3 BENDELEBEN A-3	65.02553 N 65.02067 N	163.41313 W 163.41734 W	K005S023W30 K005S023W30	Kr Kr
Eagle Creek 333-20-10500-2030	SOLOMON C-2 SOLOMON C-2	64.69162 N 64.70400 N	162.97823 W 162.87110 W	K009S022W24 K009S021W16	CHp,Pp,DVp CHp,Pp,DVp
East Badami Creek 330-00-10290	FLAXMAN ISLAND A-5 FLAXMAN ISLAND A-5	70.15057 N 70.12952 N	146.99452 W 146.99335 W	U009N020E11 U009N020E14	DVr DVr
East Fork Fish Creek 330-00-10840-2201	HARRISON BAY A-5 IKPIKPUK RIVER D-1	70.11638 N 69.95721 N	152.72479 W 153.25595 W	U009N003W19 U007N006W13	BCp,Wp BCp,Wp
East Fork Kalubik Creek 330-00-10690-2025	HARRISON BAY B-1 BEECHEY POINT B-5	70.35365 N 70.29338 N	150.05647 W 149.99483 W	U012N008E35 U011N008E24	BCpr,LCr,Wp BCp
East Fork Koyuk River 333-40-10200-2100	CANDLE A-5 CANDLE B-3	65.12256 N 65.38109 N	161.00102 W 160.21421 W	K004S011W19 K001S008W24	CHp,COp,Pp,DVp DVpr
East Fork Solomon River 333-10-11700-2096	SOLOMON C-5 SOLOMON C-5	64.69218 N 64.70083 N	164.28354 W 164.07386 W	K009S028W21 K009S027W21	Ps,DVr DVr
East Sagavanirktok Creek 330-00-10330	BEECHEY POINT A-2 BEECHEY POINT A-2	70.22365 N 70.19536 N	147.78490 W 147.88068 W	U010N017E15 U010N017E29	DVr DVr
Eavok Channel 331-00-10400-2033	SELAWIK C-6 SELAWIK D-5	66.74644 N 66.86993 N	161.56311 W 161.32308 W	K016N013W31 K017N012W16	CHp,Kp,Pp,DVp,SFp,Wp CHp,Kp,Pp,DVp,SFp,Wp
Echooka River 330-00-10360-2251-3031	SAGAVANIRKTOK B-3 MT MICHELSON A-5	69.41655 N 69.12274 N	148.26856 W 146.91496 W	U001N016E29 U004S022E06	DVp DVp
Egaksrak River 330-00-10130	DEMARICATION POINT D-2 DEMARICATION POINT B-3	69.83151 N 69.31276 N	142.04306 W 142.35836 W	U006N040E36 U001S040E36	DVp DVp

<i><b>WATER BODY NAME / NUMBER</b></i>	<i><b>MAP SHEET</b></i>	<i><b>LAT.</b></i>	<i><b>LONG.</b></i>	<i><b>PLSS</b></i>	<i><b>SPECIES</b></i>
Egavik Creek 333-50-10700	NORTON BAY A-4 NORTON BAY A-3	64.04577 N 64.22835 N	160.92978 W 160.39345 W	K017S012W01 K014S009W35	CHs,COp,Ksr,Ps,DVp,SFp,Wp Kr
Egoosik Creek 333-50-10100-2591	NORTON BAY C-2 NORTON BAY C-2	64.70738 N 64.72442 N	159.69786 W 159.59862 W	K009S005W17 K009S005W11	Kr Kr
Ekaluakat River 330-00-10130-2035	DEMARCATIION POINT D-2 DEMARCATIION POINT C-3	69.75367 N 69.56837 N	142.10061 W 142.31291 W	U005N040E27 U003N040E33	DVp DVp
Eldorado Creek 333-10-10378-2060	NOME D-3 NOME D-3	64.95861 N 64.94518 N	166.21984 W 166.19431 W	K006S037W20 K006S037W28	DVr DVr
Eldorado River 333-10-11500-2030	SOLOMON C-6 SOLOMON D-6	64.52628 N 64.81537 N	164.92085 W 164.97611 W	K011S031W20 K008S031W09	CHs,COs,Kp,Ps,Sp,DVp,Wp Ps
Eli River 331-00-10290-2110	NOATAK B-3 BAIRD MTS C-6	67.39145 N 67.71577 N	163.04952 W 161.89740 W	K023N020W14 K027N014W30	CHs,COp,Ps,DVp DVp
Emanvicrok Channel 331-00-10460	SELAWIK C-6 SELAWIK C-5	66.55938 N 66.61112 N	161.54616 W 161.33855 W	K013N013W06 K014N012W18	CHp,Pp,DVs,Wp CHp,Pp,DVp,Wp
Etchepuk River 333-20-10670-2480	SOLOMON D-3 SOLOMON D-2	64.97409 N 64.84485 N	163.09623 W 162.91516 W	K006S022W15 K007S021W34	CHp,COp,Pp,DVp CHp,COp,Pp,DVp
Etta Creek 333-10-11700-2096-3019	SOLOMON C-5 SOLOMON C-5	64.69767 N 64.70730 N	164.16845 W 164.16570 W	K009S028W24 K009S027W18	DVr DVr
Evaingiknuk Creek 331-00-10290-2201	NOATAK D-2 NOATAK D-3	67.81470 N 67.91598 N	162.77568 W 163.00943 W	K028N018W20 K029N019W16	DVr DVr
Fairhaven Creek 331-00-10650-2100	CANDLE D-5 CANDLE C-5	65.95195 N 65.70272 N	161.13326 W 161.16237 W	K006N012W02 K004N012W33	DVpr DVpr
Fawn Creek 330-00-10450	BEECHEY POINT B-3 BEECHEY POINT B-3	70.41194 N 70.30372 N	148.72358 W 148.77743 W	U012N013E12 U011N013E14	BCr,LCr,Wp LCp
Feather River 333-10-10400	NOME D-3 NOME D-3	64.87903 N 64.83367 N	166.41968 W 166.06349 W	K007S038W17 K007S037W36	CHp,COp,DVp COp,DVp
Ferric Creek 331-00-10060-2147	DE LONG MTS A-3 DE LONG MTS A-3	68.07265 N 68.08568 N	163.20080 W 163.23274 W	K031N020W22 K031N020W15	DVr DVr
Firth River 330-00-10010	TABLE MTN C-1 TABLE MTN C-1	68.64397 N 68.57513 N	141.00468 W 141.28206 W	U009S047E24 U010S046E14	DVs DVs
Fish Creek 330-00-10840	HARRISON BAY B-3 HARRISON BAY A-5	70.37970 N 70.11638 N	151.22951 W 152.72440 W	U012N004E19 U009N003W19	CHp,Kp,Pp,BCp,DVp,HWP,Wp BCp,Wp
Fish River 331-00-10650-2115	CANDLE D-3 SELAWIK A-2	65.85447 N 66.02091 N	160.44729 W 159.77395 W	K005N008W07 K007N005W08	DVr DVr

<i><b>WATER BODY NAME / NUMBER</b></i>	<i><b>MAP SHEET</b></i>	<i><b>LAT.</b></i>	<i><b>LONG.</b></i>	<i><b>PLSS</b></i>	<i><b>SPECIES</b></i>
Fish River 333-20-10670	SOLOMON C-3 BENDELEBEN A-3	64.58498 N 65.24931 N	163.36052 W 163.20459 W	K010S023W31 K003S022W09	CHp,COp,Kp,Pp,Sp,DVp,Wp Kp,DVp,Wp
Flambeau River 333-10-11500	SOLOMON B-6 NOME C-1	64.47192 N 64.70601 N	164.88227 W 165.08744 W	K012S031W04 K009S032W16	CHs,COs,Kp,Ps,Sp,DVp,Wp CHs,COs,Ps,DVp,Wp
Flood Creek 330-00-10360-2251-3166	SAGAVANIRKTOK A-2 PHILIP SMITH MTS D-2	69.08833 N 68.95467 N	147.91993 W 147.81779 W	U004S017E13 U006S018E03	DVp DVp
Fox Creek 331-00-10900-2021	TELLER D-3 TELLER D-2	65.88950 N 65.82159 N	166.00925 W 165.86838 W	K006N035W27 K005N034W20	DVpr DVp
Fox Creek 332-00-10250-2110-3598	NOME D-1 NOME D-1	64.90134 N 64.91154 N	165.01852 W 165.02860 W	K007S031W07 K007S031W06	DVr DVr
Fox River 331-00-10560-2070	SELAWIK B-3 SELAWIK B-2	66.44367 N 66.43092 N	160.02863 W 159.98542 W	K012N006W18 K012N006W20	SFp,Wp SFp,Wp
Fox River 333-20-10670-2261	SOLOMON D-3 SOLOMON C-4	64.78620 N 64.74404 N	163.49223 W 163.91603 W	K008S024W22 K009S026W05	CHp,COp,Pp,DVsr,Wp DVsr,Wp
French Creek 331-00-10740-2025-3040	BENDELEBEN C-2 BENDELEBEN B-2	65.55868 N 65.48766 N	162.53202 W 162.53097 W	K002N019W24 K001N019W13	DVpr DVpr
French Creek 333-10-11700-2096-3027	SOLOMON C-5 SOLOMON C-5	64.69455 N 64.70312 N	164.10128 W 164.09795 W	K009S027W20 K009S027W16	DVr DVr
Glacial Lake 333-10-10700-2095-0010	NOME D-2	64.86563 N	165.70236 W	K007S035W23	Ss
Glacier Creek 333-10-11200-2110	NOME C-1 NOME C-1	64.59768 N 64.60472 N	165.46224 W 165.37654 W	K010S034W27 K010S034W24	CHs,COs,Pr,DVp CHs,COs,Pr,DVp
Glacier Creek 333-20-10670-2371	SOLOMON D-3 SOLOMON D-3	64.87384 N 64.90343 N	163.30716 W 163.37376 W	K007S023W22 K007S023W05	Kr Kr
Glacier Creek 331-00-10700-2500	CANDLE C-6 BENDELEBEN C-1	65.67120 N 65.57687 N	161.86333 W 162.15465 W	K003N015W07 K002N017W14	DVpr DVpr
Gold Run 331-00-10700-2502	CANDLE C-6 BENDELEBEN C-1	65.65529 N 65.53867 N	161.85840 W 162.09431 W	K003N015W18 K002N017W25	DVpr DVpr
Gold Run 332-00-10320-2101	TELLER A-3 TELLER A-3	65.08750 N 65.04086 N	166.22091 W 166.17089 W	K005S037W05 K005S037W21	Ps,DVr DVr
Goldbottom Creek 333-10-11200-2160	NOME C-1 NOME D-1	64.70017 N 64.77635 N	165.40733 W 165.45608 W	K009S034W23 K008S034W24	Ps,DVr DVr
Goldbottom Creek 333-20-10670-2281-3240	SOLOMON D-4 SOLOMON D-4	64.93451 N 64.96110 N	163.93625 W 163.90052 W	K006S026W28 K006S026W15	Kr Kr

<i><b>WATER BODY NAME / NUMBER</b></i>	<i><b>MAP SHEET</b></i>	<i><b>LAT.</b></i>	<i><b>LONG.</b></i>	<i><b>PLSS</b></i>	<i><b>SPECIES</b></i>
Golden Gate Creek 332-00-10250-2110-3050	BENDELEBEN A-6 BENDELEBEN A-6	65.07219 N 65.04771 N	164.65577 W 164.71392 W	K005S030W12 K005S030W15	DVr DVr
Golsovia River 333-60-10300	UNALAKLEET C-5 UNALAKLEET B-5	63.56211 N 63.25243 N	161.06319 W 161.37142 W	K022S012W19 K026S014W08	CHs,COp,Kp,Ps,DVp,Wp COp,Kp,DVp,Wp
Grand Central River 332-00-10250-2110-3622	NOME D-1 NOME D-1	64.89555 N 64.96771 N	165.07847 W 165.23644 W	K007S032W12 K006S032W18	COp,Ss,DVp DVp
Grant Creek 332-00-10250-2285-3053-4005-5002	TELLER C-1 TELLER C-1	65.59619 N 65.58355 N	165.00373 W 165.08668 W	K002N030W06 K002N031W10	DVpr DVpr
Graylime Creek 330-00-10700-2255-3501	CHANDLER LAKE A-2 CHANDLER LAKE A-2	68.11468 N 68.10013 N	151.08125 W 151.00529 W	U015S004E25 U015S005E32	DVp DVp
Grayling Junior Creek 331-00-10060-2120-3300	DE LONG MTS A-2 DE LONG MTS A-2	68.13661 N 68.14416 N	162.87857 W 162.82511 W	K032N018W30 K032N018W29	DVr DVr
Grouse Creek 333-10-11200-2160-3014	NOME C-1 NOME C-1	64.72317 N 64.72227 N	165.39280 W 165.38763 W	K009S034W12 K009S034W12	DVr DVr
Grouse Creek 331-00-11030-2010	TELLER C-5 TELLER C-5	65.68940 N 65.63035 N	167.35204 W 167.43827 W	K003N042W02 K003N042W29	Ps,DVp Ps,DVp
Grub Gulch 333-10-11200-2160-3010	NOME C-1 NOME C-1	64.71912 N 64.71964 N	165.39842 W 165.39360 W	K009S034W12 K009S034W12	DVr DVr
Hannum Creek 331-00-10750-2090	BENDELEBEN D-3 BENDELEBEN D-3	65.88272 N 65.92420 N	163.15949 W 163.31191 W	K006N021W31 K006N022W16	CHs,Pp,DVp DVp
Hastings Creek 333-10-11350	NOME B-1 NOME B-1	64.45229 N 64.47628 N	165.10866 W 165.09343 W	K012S032W17 K012S032W04	Pp,DVp DVp
Henry Creek 332-00-10250-2285-3053	BENDELEBEN C-6 BENDELEBEN C-6	65.65228 N 65.62013 N	164.80778 W 164.97151 W	K003N030W24 K003N030W31	DVp DVp
Hobson Creek 333-10-11250-2097	NOME C-1 NOME C-1	64.73069 N 64.74429 N	165.27955 W 165.28781 W	K009S033W04 K009S033W04	DVs DVs
Holtz Creek 331-00-10740-2025	BENDELEBEN C-1 BENDELEBEN C-2	65.67438 N 65.55868 N	162.46393 W 162.53202 W	K003N018W08 K002N019W24	Pp,DVp DVp
Holyoke Creek 333-20-10670-2281-3141	SOLOMON D-4 SOLOMON D-4	64.89744 N 64.88286 N	163.72620 W 163.79314 W	K007S025W10 K007S025W17	Kr Kr
Horseshoe Creek 333-30-10750-2035	NORTON BAY D-6 NORTON BAY D-6	64.84336 N 64.84708 N	161.75138 W 161.82398 W	K007S015W32 K007S016W25	CHp,Pp,DVr CHp,Pp,DVr
Horton Creek 333-20-10670-2261-3107	SOLOMON C-4 SOLOMON C-4	64.74404 N 64.72342 N	163.91603 W 163.99406 W	K009S026W05 K009S027W12	DVr DVr



<i><b>WATER BODY NAME / NUMBER</b></i>	<i><b>MAP SHEET</b></i>	<i><b>LAT.</b></i>	<i><b>LONG.</b></i>	<i><b>PLSS</b></i>	<i><b>SPECIES</b></i>
Hot Springs Creek 331-00-10880-2067	BENDELEBEN D-6 BENDELEBEN D-6	65.92496 N 65.85214 N	164.89857 W 164.69969 W	K006N030W13 K005N029W12	DVr DVr
Hugh Rove Creek 333-20-10670-2261-3101	SOLOMON C-4 SOLOMON C-4	64.74312 N 64.73930 N	163.89740 W 163.89435 W	K009S026W04 K009S026W04	CO CO
Hulahula River 330-00-10181	FLAXMAN ISLAND A-1 MT MICHELSON A-1	70.06151 N 69.17393 N	144.06740 W 144.59221 W	U008N032E11 U003S031E22	DVp DVp
Hungry Creek 333-10-10900-2058-3010	NOME C-2 NOME C-2	64.67723 N 64.66697 N	165.72087 W 165.70036 W	K009S035W29 K009S035W33	DVr DVr
Hunter Creek 331-00-10700-2045	CANDLE C-6 CANDLE C-5	65.73117 N 65.67795 N	161.82213 W 161.24949 W	K004N015W20 K003N012W07	DVpr DVpr
Igloo Creek 332-00-10230-2080-3002	TELLER B-2 TELLER B-1	65.43619 N 65.46932 N	165.77730 W 165.30738 W	K001S035W01 K001N032W22	DVpr DVpr
Igning River 331-00-10290-2860	SURVEY PASS C-6 SURVEY PASS C-6	67.70026 N 67.64385 N	155.89029 W 155.87987 W	K027N013E35 K026N013E23	DVp DVp
Ikalukrok Creek 331-00-10060-2120	NOATAK D-4 DE LONG MTS A-2	67.88994 N 68.15178 N	163.62660 W 162.86677 W	K029N022W26 K032N018W19	CHs,Ksr,Ps,Ss,DVsr DVr
Ikpikpuk River 330-00-10900	TESHEKPUK D-3 IKPIKPUK RIVER D-3	70.81831 N 69.76216 N	154.26827 W 154.65053 W	U017N009W21 U005N011W28	CHp,Psr,AWp,BCp,HWp,LCp,Wsr BCp
Ikraagvik Lake 333-00-10931-0050	BARROW A-4	71.22759 N	156.62418 W	U022N018W26	Sp,BCp,LCp
Imik Lagoon 331-00-10110-0010	NOATAK B-4	67.48959 N	163.92676 W	K024N024W11	Wp
Imikneyak Creek 331-00-10290-2375-3036	MISHEGUK MTN A-3 MISHEGUK MTN A-3	68.06892 N 68.17162 N	160.79044 W 160.40717 W	K031N009W20 K032N008W14	DVp DVp
Imikruk Creek 331-00-10070	NOATAK C-5 NOATAK C-5	67.67424 N 67.69462 N	164.34161 W 164.27568 W	K026N025W05 K027N025W34	Wp Wp
Imikruk Lagoon 331-00-10070-0010	NOATAK C-5	67.68320 N	164.32124 W	K026N025W04	Wp
Inaru River 330-00-10930	MEADE RIVER D-1 MEADE RIVER C-3	70.91382 N 70.68048 N	156.17083 W 157.65985 W	U018N016W18 U015N022W06	Wsr Wsr
Independence Creek 331-00-10740-2025-3003	BENDELEBEN C-1 BENDELEBEN C-1	65.63055 N 65.53707 N	162.47846 W 162.37730 W	K003N018W30 K002N018W34	DVp DVp
Inglutalik River 333-40-10350	NORTON BAY D-4 CANDLE B-1	64.82044 N 65.25841 N	160.90838 W 159.42033 W	K008S011W04 K003S004W02	CHp,COp,Kp,Pp,DVp DVp

<i><b>WATER BODY NAME / NUMBER</b></i>	<i><b>MAP SHEET</b></i>	<i><b>LAT.</b></i>	<i><b>LONG.</b></i>	<i><b>PLSS</b></i>	<i><b>SPECIES</b></i>
Inigok Creek 330-00-10840-2190	HARRISON BAY A-5 TESHEKPUK A-2	70.16297 N 70.00409 N	152.58582 W 153.69182 W	U009N003W02 U008N007W32	CHp,Pp,BCp,Wp BCp,Wp
Inland Lake 331-00-10550-2060-0010	SELAWIK B-3	66.49353 N	160.08968 W	K013N007W25	SFp,Wp
Inmachuk River 331-00-10750	KOTZEBUE A-2 BENDELEBEN D-3	66.07378 N 65.84934 N	162.70507 W 163.27451 W	K008N019W20 K005N022W10	CHs,Ps,DVp CHp,Pp
Ipewik River 330-00-11500-2030	POINT HOPE B-2 POINT HOPE B-2	68.34115 N 68.36036 N	165.71644 W 165.69938 W	K034N030W18 K034N030W08	Ps Ps
Ipiavik Lagoon 331-00-10080-0010	NOATAK C-5	67.62348 N	164.13790 W	K026N024W29	DVp,Wp
Iron Creek 333-30-10520	SOLOMON C-1 SOLOMON C-1	64.66606 N 64.67968 N	162.18969 W 162.24670 W	K009S018W36 K009S018W27	CHs,Ps CHs,Ps
Iron Creek 332-00-10250-2110-3500	SOLOMON D-6 SOLOMON D-6	64.97577 N 64.89705 N	164.64812 W 164.71503 W	K006S030W12 K007S030W10	DVr DVr
Ishuktak Creek 330-00-10918-2085	TESHEKPUK A-5 TESHEKPUK A-5	70.16483 N 70.03123 N	155.96033 W 155.74652 W	U009N016W04 U008N015W19	BCsr,HWsr,Wsr BCsr,HWsr,Wsr
Itkillik River 330-00-10700-2151	HARRISON BAY A-2 PHILIP SMITH MTS B-5	70.14903 N 68.37350 N	150.94139 W 149.95447 W	U009N005E08 U012S009E26	CHp,Pp,DVp,Wp CHp,Pp,DVp,Wp
Ivisaruk River 330-00-10980-2009	WAINWRIGHT B-2 WAINWRIGHT A-3	70.38630 N 70.09932 N	159.92250 W 160.30500 W	U012N032W23 U009N033W29	Ps Ps
Ivishak River 330-00-10360-2251	SAGAVANIRKTOK B-3 ARCTIC C-5	69.49841 N 68.72888 N	148.49014 W 146.86555 W	U002N015E29 U008S022E22	CHp,DVp DVp
Jack Creek 331-00-10490-2115-3020-4080	BAIRD MTS A-3 BAIRD MTS A-3	67.18009 N 67.17919 N	160.40596 W 160.35404 W	K021N008W34 K021N008W36	DVr DVr
Jade Creek 331-00-10140-2010	NOATAK B-4 NOATAK B-3	67.41583 N 67.45097 N	163.81698 W 163.36049 W	K023N023W05 K024N021W28	DVp DVp
Jago River 330-00-10168	BARTER ISLAND A-4 DEMARICATION POINT C-5	70.09986 N 69.67158 N	143.30645 W 143.61490 W	U009N035E29 U004N035E30	DVp DVp
Johnston Creek 332-00-10250-2007-3009	TELLER B-1 TELLER B-1	65.31936 N 65.36619 N	165.09742 W 165.11305 W	K002S031W18 K001S031W30	DVp DVp
Judy Creek 330-00-10840-2043	HARRISON BAY B-3 HARRISON BAY A-4	70.25352 N 70.14573 N	151.76155 W 152.15954 W	U010N001E01 U009N001W09	CHp,Pp,BCp,DVp,HWP,Wp CHp,Pp,DVp,Wp
June Creek 333-40-10200-2171	CANDLE A-6 BENDELEBEN A-1	65.20018 N 65.13989 N	161.89619 W 162.06675 W	K003S016W26 K004S017W13	DVp DVp

<i><b>WATER BODY NAME / NUMBER</b></i>	<i><b>MAP SHEET</b></i>	<i><b>LAT.</b></i>	<i><b>LONG.</b></i>	<i><b>PLSS</b></i>	<i><b>SPECIES</b></i>
Kachauik River 333-20-10500	SOLOMON C-3 SOLOMON C-2	64.60258 N 64.72733 N	163.11125 W 162.96685 W	K010S022W20 K009S022W12	CHp,Pp,DVp CHp,Pp,DVp
Kachemach River 330-00-10700-2090	HARRISON BAY B-2 HARRISON BAY A-1	70.34495 N 70.18799 N	150.66285 W 150.38860 W	U012N006E32 U010N007E28	BCp,LCp,Wpr BCp,Wpr
Kadleroshilik River 330-00-10320	BEECHEY POINT A-2 BEECHEY POINT A-2	70.20618 N 70.17445 N	147.62427 W 147.65031 W	U010N018E20 U010N018E31	DVr DVr
Kagvik Creek 331-00-10290-2335-3081	MISHEGUK MTN B-5 MISHEGUK MTN B-5	68.28404 N 68.49298 N	161.45466 W 161.66857 W	K033N012W04 U011S042W14	DVr DVr
Kaliguricheark River 331-00-10490-2165	BAIRD MTS A-1 BAIRD MTS B-1	67.18876 N 67.39584 N	159.27113 W 159.19354 W	K021N003W26 K023N002W18	CHs,DVp CHs,DVp
Kalikipik River 330-00-10850	HARRISON BAY B-4 TESHEKPUK B-1	70.44543 N 70.26535 N	151.94267 W 153.36574 W	U013N001E29 U011N006W34	BCp,LCp,Wp BCp,Wp
Kallarichuk River 331-00-10490-2125	BAIRD MTS A-2 BAIRD MTS B-3	67.10465 N 67.33578 N	159.74265 W 160.09812 W	K020N005W27 K022N006W06	CHs,DVp CHp,DVp
Kalubik Creek 330-00-10690	HARRISON BAY B-1 HARRISON BAY B-1	70.43003 N 70.32216 N	150.10764 W 150.12055 W	U013N008E33 U011N008E09	BCp,DVp,LCp,Wp DVp
Kaluktavik River 331-00-10290-2375	BAIRD MTS D-5 MISHEGUK MTN A-3	67.92686 N 68.22829 N	161.00578 W 160.51964 W	K029N010W08 K033N008W28	CHp,DVp DVp
Kalusuk Creek 331-00-10650-2250-3002	CANDLE C-2 CANDLE B-3	65.68495 N 65.38884 N	159.85013 W 160.08690 W	K003N006W02 K001S007W22	DVpr DVpr
Kanayut River 330-00-10700-2255-3370	CHANDLER LAKE C-2 CHANDLER LAKE B-2	68.74169 N 68.36897 N	151.11844 W 150.94991 W	U008S004E23 U012S005E28	DVp DVp
Kaolak River 330-00-10980-2101	WAINWRIGHT A-2 UTUKOK RIVER D-3	70.12123 N 69.76618 N	159.67671 W 160.24946 W	U009N031W23 U005N034W24	CHp,Ps CHs
Katakturik River 330-00-10196	MT MICHELSON D-2 MT MICHELSON D-3	69.97509 N 69.76248 N	144.99675 W 145.33026 W	U007N029E07 U005N027E26	DVp DVp
Kaugarok River 332-00-10250-2285	BENDELEBEN B-6 BENDELEBEN C-6	65.25567 N 65.68268 N	164.56783 W 164.79574 W	K003S029W02 K003N029W06	CHp,COp,Pp,DVr DVr
Kavik River 330-00-10310-2041	BEECHEY POINT A-1 MT MICHELSON C-5	70.04579 N 69.57445 N	147.33366 W 146.70589 W	U008N019E14 U003N022E34	Ps,DVp DVp
Kaviruk River 332-00-10250-2007	TELLER A-1 TELLER B-1	65.19630 N 65.31936 N	165.35672 W 165.09742 W	K003S033W25 K002S031W18	DVp DVp
Kelly River 331-00-10290-2311	NOATAK D-1 DE LONG MTS B-1	67.92101 N 68.38925 N	162.34631 W 162.08552 W	K029N016W09 U012S043W19	CHs,Kp,Sp,DVp DVp

<i><b>WATER BODY NAME / NUMBER</b></i>	<i><b>MAP SHEET</b></i>	<i><b>LAT.</b></i>	<i><b>LONG.</b></i>	<i><b>PLSS</b></i>	<i><b>SPECIES</b></i>
Ketik River 330-00-10980-2100-3010	WAINWRIGHT A-2 UTUKOK RIVER C-1	70.11658 N 69.57863 N	159.60906 W 159.28133 W	U009N030W19 U003N030W28	CHp,Pp CHp
Key Creek 330-00-10900-2081-3043	IKPIKPUK RIVER C-2 IKPIKPUK RIVER D-2	69.74635 N 69.76657 N	153.84800 W 153.75677 W	U005N008W34 U005N008W24	BCsr,HWSr,LCsr,Wsr BCsr,HWSr,LCsr,Wsr
Kikiakrorak River 330-00-10700-2202	UMIAT D-3 UMIAT D-3	69.97248 N 69.96924 N	151.63992 W 151.67278 W	U007N002E09 U007N002E09	BCp,HWp,Wp BCp,HWp,Wp
Kiligmak Inlet 331-00-10140	NOATAK B-4 NOATAK B-4	67.34861 N 67.35684 N	163.82201 W 163.82056 W	K023N023W32 K023N023W29	Pp,DVp,HWp,LCp,SFp,Wp Pp,DVp,HWp,LCp,SFp,Wp
Killak River 331-00-10490-2355	SHUNGNAK D-1 SHUNGNAK D-1	66.81300 N 66.82001 N	156.09751 W 156.02270 W	K016N013E05 K016N013E03	DVp DVp
Killeak Lake 331-00-10785-2050-0010	KOTZEBUE B-5	66.32729 N	164.11331 W	K011N026W25	Pp
Killik River 330-00-10700-2365	IKPIKPUK RIVER A-2 KILLIK RIVER C-2	69.00992 N 68.74177 N	153.91710 W 153.60507 W	U005S009W13 U008S007W20	CHp CHs
Kilusiktok Creek 333-40-10350-2645	CANDLE A-2 CANDLE B-2	65.20704 N 65.35351 N	159.67719 W 159.97774 W	K003S005W22 K001S006W31	CHp,COsr,DVp DVpr
Kimikpaurak River 330-00-10158	DEMARICATION POINT D-3 DEMARICATION POINT D-3	69.96003 N 69.94024 N	142.57990 W 142.71105 W	U007N038E14 U007N038E20	DVr DVr
Kingmetolik Creek 333-50-10100-2410	NORTON BAY C-3 NORTON BAY B-3	64.68654 N 64.43341 N	160.20513 W 160.24205 W	K009S008W26 K012S008W22	COp,Kr,DVp COr
Kitlik River 331-00-10490-2143-3025	BAIRD MTS A-2 BAIRD MTS B-2	67.23497 N 67.29848 N	159.66693 W 159.78642 W	K021N005W12 K022N005W21	CHs,DVp CHs,DVp
Kitluk River 331-00-10805	KOTZEBUE C-5 KOTZEBUE B-6	66.58201 N 66.42280 N	164.39404 W 164.52741 W	K014N026W30 K012N027W19	Pp Pp
Kivalina Lagoon 331-00-10060-0010	NOATAK D-6	67.76950 N	164.62378 W	K027N026W06	CHp,COp,Kp,Pp,Sp,DVp,Wp
Kivalina River 331-00-10044	NOATAK D-6 DE LONG MTS A-4	67.81710 N 68.07849 N	164.67618 W 164.30435 W	K028N027W24 K031N025W13	CHp,COp,Kp,Pp,Sp,DVp DVp
Kiwalik River 331-00-10700	CANDLE D-6 CANDLE B-5	65.94067 N 65.46125 N	161.87838 W 161.31137 W	K006N015W08 K001N013W26	CHs,Ps,DVp DVpr
Kiyak Creek 331-00-10290-2141-3003	NOATAK C-2 NOATAK C-3	67.62008 N 67.66822 N	162.93193 W 163.09622 W	K026N019W27 K026N020W12	CHs CHs
Klery Creek 331-00-10490-2115-3020	BAIRD MTS A-4 BAIRD MTS A-3	67.09526 N 67.18009 N	160.61070 W 160.40596 W	K020N009W34 K021N008W34	DVp DVp

<i><b>WATER BODY NAME / NUMBER</b></i>	<i><b>MAP SHEET</b></i>	<i><b>LAT.</b></i>	<i><b>LONG.</b></i>	<i><b>PLSS</b></i>	<i><b>SPECIES</b></i>
Klim Creek 331-00-10290-2463-3060	MISHEGUK MTN B-2 MISHEGUK MTN B-2	68.41690 N 68.44498 N	159.84082 W 159.81746 W	U012S034W10 U011S034W35	DVp DVp
Klim Creek 331-00-10290-2335-3030-4068	MISHEGUK MTN B-4 MISHEGUK MTN B-3	68.33904 N 68.35493 N	160.90526 W 160.78699 W	K034N010W14 K034N009W08	DVp DVp
Klokerblok River 333-20-10670-2051	SOLOMON C-3 SOLOMON C-4	64.60014 N 64.68236 N	163.38779 W 163.70961 W	K010S024W24 K009S025W29	CHp,COp,Kp,Pp,DVp,Wp CHp,COp,Kp,Pp,DVp,Wp
Kobuk River (Nazuruk Channel) 331-00-10490	SELAWIK C-5 HUGHES D-4	66.52071 N 66.78364 N	161.30949 W 154.50519 W	K013N012W17 K016N020E15	CHp,Kp,Pp,DVs,SFp,Wp CHp,Kp,DVp,SFp,Wp
Kogok River 333-70-10880	ST MICHAEL B-2 ST MICHAEL A-1	63.27399 N 63.18230 N	162.59411 W 162.22828 W	K025S021W36 K027S019W02	CHs,COp,Kp,Ps,DVp,Wp CHs,COp,Kp,Ps,DVp,Wp
Kogoluktuk River 331-00-10490-2307	SHUNGNAK D-2 SHUNGNAK D-2	66.92475 N 66.99001 N	156.76069 W 156.70606 W	K018N010E30 K018N010E04	CHs,DVp,Wp CHs,DVp,Wp
Kogotpak River 330-00-10150	DEMARICATION POINT D-3 DEMARICATION POINT D-3	69.86324 N 69.75780 N	142.26222 W 142.62021 W	U006N040E19 U005N038E27	DVp DVp
Kokolik River 330-00-11200	POINT LAY D-2 UTUKOK RIVER B-4	69.76619 N 69.41500 N	162.99441 W 161.35918 W	U005N045W24 U001N039W25	CHp,Ps,DVp CHp,Pp,DVp
Kongakut River 330-00-10110	DEMARICATION POINT D-2 TABLE MTN D-4	69.80972 N 68.91531 N	141.89084 W 143.09410 W	U005N041E09 U006S038E16	CHp,DVp DVp
Kotlik Lagoon 331-00-10140-0010	NOATAK B-4	67.39460 N	163.81925 W	K023N023W17	Pr,DVp,HWp,LCp,SFp,Wp
Kougachuk Creek 331-00-10785	KOTZEBUE B-4 KOTZEBUE B-5	66.25749 N 66.28524 N	163.84409 W 164.12681 W	K010N024W20 K010N026W12	Pp Pp
Koyuk River 333-40-10200	NORTON BAY D-5 BENDELEBEN B-2	64.92930 N 65.40760 N	161.13490 W 162.80220 W	K006S012W32 K001S020W17	CHs,COp,Kp,Ps,DVp,SFp,Wp COp,Kp,DVp,Wp
Krusenstern Lagoon 331-00-10220-2011-0010	NOATAK A-4	67.14297 N	163.62368 W	K020N023W12	BWp,HWp,LCp,SFp
Kuchiak Creek 330-00-11350	POINT LAY B-2 & B-3 POINT LAY A-2	69.25456 N 69.21861 N	163.33208 W 163.14478 W	U002S047W19 U002S047W36	CHs,COs CHs,COs
Kugrak River 331-00-10290-2870	SURVEY PASS C-6 SURVEY PASS C-6	67.67584 N 67.60768 N	155.62239 W 155.61711 W	K026N014E01 K026N014E36	DVp DVp
Kugrua River 330-00-10940	WAINWRIGHT D-1 MEADE RIVER C-5	70.77554 N 70.57527 N	159.29121 W 158.61402 W	U016N029W02 U014N026W09	CHs,Ps Ps
Kugruk River 331-00-10740	KOTZEBUE A-2 BENDELEBEN C-2	66.01062 N 65.64356 N	162.66912 W 162.57357 W	K007N019W16 K003N019W23	CHp,Pp,DVp DVp

<i><b>WATER BODY NAME / NUMBER</b></i>	<i><b>MAP SHEET</b></i>	<i><b>LAT.</b></i>	<i><b>LONG.</b></i>	<i><b>PLSS</b></i>	<i><b>SPECIES</b></i>
Kugrupaga River 331-00-10960	TELLER D-4 TELLER D-3	65.98183 N 65.86671 N	166.79953 W 166.44255 W	K007N039W25 K005N037W03	DVp DVp
Kugururok River 331-00-10290-2335	BAIRD MTS D-6 MISHEGUK MTN B-4	67.97721 N 68.49968 N	161.90860 W 160.98413 W	K030N014W20 U011S039W11	CHp,DVp CHp,DVp
Kuiak River 333-70-10840	ST MICHAEL B-1 ST MICHAEL B-1	63.37470 N 63.29985 N	162.45502 W 162.34341 W	K024S020W25 K025S019W29	CHp,Pp,SFp,Wp CHp,Pp,SFp,Wp
Kuiuktulik River 333-40-10100	NORTON BAY D-5 NORTON BAY D-5	64.84275 N 64.84792 N	161.30490 W 161.39481 W	K007S013W33 K007S013W30	Pp Pp
Kuk River 330-00-10980	WAINWRIGHT C-2 WAINWRIGHT A-2	70.59290 N 70.12123 N	159.88950 W 159.67671 W	U014N031W04 U009N031W23	CHp,Pp,BWp,LCp,OMp CHp,Pp
Kukpowruk River 330-00-11300	POINT LAY C-2 DE LONG MTS C-3	69.61133 N 68.66583 N	162.99826 W 163.21670 W	U003N045W17 U009S048W17	CHp,Ps,DVp Ps
Kukpuk River 330-00-11500	POINT HOPE B-3 DE LONG MTS A-5	68.41352 N 68.20513 N	166.37194 W 164.78410 W	U012S062W11 K032N027W02	Ps,DVp DVp
Kukukpilak Creek 331-00-10290-2463-3035	MISHEGUK MTN B-2 MISHEGUK MTN B-2	68.27508 N 68.34411 N	159.91154 W 160.19075 W	K033N005W07 K034N007W13	DVp DVp
Kungok River 330-00-10980-2004	WAINWRIGHT C-2 WAINWRIGHT C-1	70.52665 N 70.56685 N	159.86050 W 159.04250 W	U014N031W34 U014N028W14	CHp,Pp,BWp,LCp,OMp Ps
Kuparuk River 330-00-10460	BEECHEY POINT B-4 BEECHEY POINT A-4	70.42556 N 70.10764 N	148.86999 W 149.16807 W	U012N013E04 U009N012E29	Ps,AWr,Wr Ps
Kuzitrin River 332-00-10250	TELLER A-1 BENDELEBEN B-4	65.16805 N 65.44918 N	165.42123 W 163.81017 W	K004S033W03 K001N025W35	CHp,COp,Kp,Pp,Sp,BWp,DVp,Wp Pp,DVp
Kwik River 333-30-10750	NORTON BAY D-6 NORTON BAY D-6	64.78708 N 64.91569 N	161.66948 W 161.80400 W	K008S015W22 K007S016W01	CHp,COp,Pp,DVr,Wp CHp,COp,Pp,DVr,Wp
Kwiniuk River 333-30-10500	SOLOMON C-1 SOLOMON C-2	64.69749 N 64.56176 N	162.03722 W 162.62817 W	K009S017W22 K011S020W02	CHp,COp,Kp,Pp,DVp,Wp CHp,COp,Pp,DVp,Wp
Lava Creek 333-20-10670-2540	BENDELEBEN A-3 BENDELEBEN A-2	65.08969 N 65.14879 N	163.02186 W 162.97681 W	K005S022W01 K004S021W09	CHs,Kr,Ps Kr
Lewis Rich Channel 331-00-10420	SELAWIK C-6 SELAWIK C-6	66.71089 N 66.71520 N	161.86626 W 161.77960 W	K015N015W11 K015N014W07	CHp,Kp,Pp,DVs,SFp,Wp CHp,Kp,Pp,DVs,SFp,Wp
Libby River 333-20-10670-2281-3053	BENDELEBEN A-5 BENDELEBEN A-5	65.03535 N 65.04349 N	164.23678 W 164.25344 W	K005S028W24 K005S028W24	COs COs
Lillian Creek 333-10-11250-2068-3015	NOME C-1 NOME C-1	64.59951 N 64.60131 N	165.24592 W 165.24745 W	K010S033W27 K010S033W22	DVp DVp

<i><b>WATER BODY NAME / NUMBER</b></i>	<i><b>MAP SHEET</b></i>	<i><b>LAT.</b></i>	<i><b>LONG.</b></i>	<i><b>PLSS</b></i>	<i><b>SPECIES</b></i>
Lime Creek 333-10-11700-2096-3026	SOLOMON C-5 SOLOMON C-5	64.69325 N 64.68938 N	164.10793 W 164.09994 W	K009S027W20 K009S027W21	DVr DVr
Lincoln Creek 332-00-10250-2285-3053-4005	BENDELEBEN C-6 TELLER C-1	65.62013 N 65.59619 N	164.97151 W 165.00373 W	K003N030W31 K002N030W06	DVp DVp
Linda Vista Creek 333-10-11700-2082-3006	SOLOMON C-5 SOLOMON C-5	64.65160 N 64.64759 N	164.26759 W 164.26962 W	K010S028W04 K010S028W04	DVr DVr
Little Bear Creek 333-40-10350-2590	CANDLE A-3 CANDLE A-3	65.05948 N 65.04567 N	160.45070 W 160.37091 W	K005S009W14 K005S008W19	DVp DVp
Little Creek 333-10-11200-2022	NOME C-2 NOME C-1	64.52899 N 64.52862 N	165.50822 W 165.49317 W	K011S034W17 K011S034W16	COs,DVp COs,DVp
Little Hurrah Creek 333-10-11700-2082-3010	SOLOMON C-5 SOLOMON C-5	64.65279 N 64.63871 N	164.24146 W 164.23779 W	K010S028W03 K010S028W10	DVr DVr
Little Noatak Slough 331-00-10310	KOTZEBUE D-1 NOATAK A-1	66.99767 N 67.10481 N	162.23080 W 162.37506 W	K019N016W32 K020N017W27	CHp,COp,Kp,Pp,Sp,DVp,SFp,Wp CHp,COp,Kp,Pp,Sp,DVp,SFp,Wp
Little Saint Michael Canal 333-70-10820-2011	ST MICHAEL B-1 ST MICHAEL B-1	63.40165 N 63.42481 N	162.39995 W 162.17191 W	K024S019W19 K024S018W08	CHp,Kp,Pp,SFp,Wp CHp,Kp,Pp,SFp,Wp
Livingston Creek 333-10-10400-2020	NOME D-3 NOME D-2	64.83452 N 64.77738 N	166.15478 W 165.99485 W	K007S037W34 K008S036W20	COr,DVp COr
Lost Creek 333-10-11250-2061	NOME C-1 NOME C-1	64.55883 N 64.55488 N	165.22528 W 165.22891 W	K011S033W02 K011S033W11	DVr DVr
Lupine River 330-00-10360-2411	SAGAVANIRKTOK A-3 PHILIP SMITH MTS C-2	69.08325 N 68.70522 N	148.74143 W 147.82916 W	U004S014E21 U008S018E34	CHp,Pp,DVp DVp
Manila Creek 333-10-11700-2027	SOLOMON C-5 SOLOMON C-5	64.58267 N 64.60313 N	164.41360 W 164.41958 W	K010S029W35 K010S029W23	COr COr
Marsh Creek 330-00-10192	MT MICHELSON D-2 MT MICHELSON D-2	69.97894 N 69.96212 N	144.79114 W 144.81333 W	U007N029E12 U007N029E14	DVr DVr
Marsh Fork Canning River 330-00-10210-2550	MT MICHELSON A-4 ARCTIC C-5	69.21151 N 68.66692 N	145.85630 W 146.50742 W	U003S026E04 U009S024E16	DVs DVp
Mary's Lake 332-00-10250-2007-0020	TELLER A-1	65.21590 N	165.25943 W	K003S032W21	DVp
Maston Creek 331-00-10960-2009-3002	TELLER D-3 TELLER D-3	65.85610 N 65.78847 N	166.38232 W 166.18526 W	K005N037W01 K005N036W35	DVpr DVpr
Matson Creek 333-10-11700-2096-3014	SOLOMON C-5 SOLOMON C-5	64.68910 N 64.68683 N	164.21718 W 164.20880 W	K009S028W23 K009S028W23	DVr DVr

<i><b>WATER BODY NAME / NUMBER</b></i>	<i><b>MAP SHEET</b></i>	<i><b>LAT.</b></i>	<i><b>LONG.</b></i>	<i><b>PLSS</b></i>	<i><b>SPECIES</b></i>
Matsutnak River 330-00-10130-2035-3027	DEMARCATIION POINT C-2 DEMARCATIION POINT C-2	69.73845 N 69.69667 N	142.08599 W 142.03600 W	U005N040E35 U004N041E15	DVp DVp
Mauneluk River 331-00-10490-2335	SHUNGNAK D-1 AMBLER RIVER A-1	66.85855 N 67.02701 N	156.31187 W 156.04763 W	K017N012E19 K019N013E21	CHp,Wp CHr
May Creek 330-00-10700-2255-3165-4445	CHANDLER LAKE C-1 CHANDLER LAKE C-1	68.74616 N 68.67235 N	150.56934 W 150.26268 W	U008S007E18 U009S008E09	DVp DVp
McAdam Creek 333-10-10378-2071	NOME D-3 TELLER A-3	64.98470 N 65.00759 N	166.18185 W 166.15791 W	K006S037W09 K005S037W34	DVr DVr
McKinley Creek 333-20-10470	SOLOMON C-2 SOLOMON C-2	64.50713 N 64.50795 N	162.88746 W 162.88240 W	K011S021W28 K011S021W28	CHs,COs,Ps CHs,COs,Ps
McKinley Creek 331-00-10880-2068-3005-4055	TELLER D-1 TELLER C-1	65.79368 N 65.74864 N	165.09474 W 165.13502 W	K005N031W36 K004N031W16	DVpr DVpr
Meade River 330-00-10920	TESHEKPUK D-5 MEADE RIVER B-2	70.86237 N 70.28501 N	155.93053 W 157.17981 W	U017N015W06 U011N021W27	CHs,BCp,HWp,Wp BCp
Meinzer Creek 331-00-10650-2100-3004	CANDLE D-5 CANDLE D-5	65.91875 N 65.78739 N	161.12370 W 161.25590 W	K006N012W14 K005N012W32	DVpr DVpr
Melsing Creek 333-20-10670-2281-3110	SOLOMON D-4 SOLOMON D-4	64.89098 N 64.90576 N	163.66584 W 163.63985 W	K007S025W11 K007S025W01	Kr Kr
Melvin Channel 331-00-10390	SELAWIK D-6 SELAWIK D-4	66.79860 N 66.91983 N	161.84901 W 160.82005 W	K016N015W11 K018N010W34	CHp,Kp,Pp,DVp,SFp,Wp CHp,Kp,Pp,DVp,SFp,Wp
Miguakiak River 330-00-10900-2055	TESHEKPUK C-3 TESHEKPUK C-2	70.70981 N 70.64133 N	154.50437 W 154.10663 W	U016N010W29 U015N009W24	AWp,BCp,HWp,LCp,Wp AWp,BCp,HWp,LCp,Wp
Mikigealiak River 330-00-10980-2004-3009	WAINWRIGHT C-1 WAINWRIGHT B-1	70.50282 N 70.39395 N	159.42480 W 159.45147 W	U013N029W05 U012N030W14	CHp,Ps,LCp CHs
Miluveach River 330-00-10700-2050	HARRISON BAY B-1 HARRISON BAY A-1	70.37828 N 70.18821 N	150.52584 W 150.15661 W	U012N006E23 U010N008E29	BCp,DVr,Wp DVr,Wp
Mint River 331-00-11030	TELLER C-5 TELLER C-5	65.74103 N 65.52709 N	167.49681 W 167.27945 W	K004N042W18 K002N041W31	CHs,Ps,Sp,DVpr DVpr
Mitchell Creek 333-10-11700-2096-3009	SOLOMON C-5 SOLOMON C-5	64.69068 N 64.70344 N	164.24670 W 164.23208 W	K009S028W22 K009S028W14	DVr DVr
Monument Creek 333-10-11200-2107	NOME C-1 NOME C-2	64.58651 N 64.59859 N	165.47703 W 165.51759 W	K010S034W28 K010S034W29	DVr DVr
Mosquito Creek 333-20-10670-2530-3029	BENDELEBEN A-2 BENDELEBEN A-2	65.07353 N 65.04148 N	162.94989 W 162.82480 W	K005S021W09 K005S021W24	Ks Kr



<i><b>WATER BODY NAME / NUMBER</b></i>	<i><b>MAP SHEET</b></i>	<i><b>LAT.</b></i>	<i><b>LONG.</b></i>	<i><b>PLSS</b></i>	<i><b>SPECIES</b></i>
Mud Creek 331-00-10703	CANDLE D-6 CANDLE D-6	65.96219 N 65.94067 N	161.87898 W 161.87838 W	K007N015W32 K006N015W08	CHp,Pp,DVp CHp,Pp,DVp
Mudyutok River 333-20-10600	SOLOMON C-3 SOLOMON C-3	64.61935 N 64.67406 N	163.26404 W 163.39670 W	K010S023W15 K009S024W25	CHp,COp,Kp,Pp,DVp,Wp CHp,COp,Kp,Pp,DVp,Wp
Mukluktulik River 333-40-10150	NORTON BAY D-5 NORTON BAY D-5	64.91960 N 64.91792 N	161.19594 W 161.35537 W	K006S013W36 K006S013W32	CHp,COp,Pp,DVp CHp,COp,Pp,DVp
Mukuksok Channel 331-00-10510	SELAWIK C-5 SELAWIK C-5	66.57652 N 66.63546 N	161.22656 W 161.30250 W	K014N012W34 K014N012W05	CHp,Pp,DVs,Wp CHp,Pp,DVs,Wp
Mulligan Creek 333-10-11500-2030-3076	SOLOMON C-6 SOLOMON C-6	64.68407 N 64.68900 N	164.90544 W 164.88516 W	K009S031W29 K009S031W21	Ps Ps
Mystery Creek 333-10-11700-2061-3025	SOLOMON C-5 SOLOMON C-5	64.64763 N 64.64648 N	164.41776 W 164.44097 W	K010S029W02 K010S029W03	DVr DVr
Mystery Creek 333-20-10670-2281-3050	SOLOMON D-4 SOLOMON D-4	64.83840 N 64.85979 N	163.55883 W 163.53788 W	K007S024W33 K007S024W28	Kr Kr
Nanushuk River 330-00-10700-2255-3165	UMIAT B-2 CHANDLER LAKE C-2	69.30215 N 68.52570 N	150.99955 W 150.62336 W	U002S005E06 U010S006E36	DVp DVp
Nataroarak Creek 330-00-10183	FLAXMAN ISLAND A-1 MT MICHELSON D-1	70.03546 N 69.90761 N	144.18710 W 144.21670 W	U008N032E20 U006N032E05	DVr DVr
Natvakruak Creek 330-00-10700-2265-3370-4303	CHANDLER LAKE C-4 CHANDLER LAKE B-3	68.63488 N 68.44083 N	152.01296 W 151.76383 W	U009S001W25 U011S002E31	DVp DVp
Nechelik Channel (Colville River) 330-00-10800	HARRISON BAY B-2 HARRISON BAY A-2	70.43006 N 70.23151 N	151.11338 W 150.83915 W	U013N004E33 U010N005E10	BCp,HWP,LCp,Wp BCp,LCp,Wp
New Cottonwood Creek 331-00-10290-2483-3002	MISHEGUK MTN A-2 MISHEGUK MTN A-1	68.13277 N 68.15941 N	159.67003 W 159.56254 W	K032N004W31 K032N004W22	DVp DVp
New Heart Creek 331-00-10080-2006	NOATAK C-5 NOATAK C-4	67.60744 N 67.60401 N	164.11045 W 163.92411 W	K026N024W33 K026N023W32	DVr DVr
Nigikmigoon River 333-40-10350-2599	CANDLE A-3 CANDLE B-3	65.08088 N 65.29690 N	160.46179 W 160.15590 W	K005S009W03 K002S007W20	CHp,COp,Kp,Pp,DVp DVp
Nigikpalvgururvrak Creek 331-00-10290-2855	SURVEY PASS C-6 SURVEY PASS C-6	67.69999 N 67.72060 N	155.92447 W 155.90032 W	K027N013E34 K027N013E22	DVp DVp
Nimiuktuk River 331-00-10290-2463	MISHEGUK MTN A-2 MISHEGUK MTN B-2	68.11770 N 68.47193 N	159.93884 W 159.89466 W	K031N006W01 U011S034W21	CHs,DVp DVp
Niukluk River 333-20-10670-2281	SOLOMON D-3 BENDELEBEN A-5	64.80903 N 65.10302 N	163.44446 W 164.04054 W	K008S024W12 K004S026W32	CHp,COpr,Kpr,Psr,DVp,Wp CHs,Pp,DVp

<i><b>WATER BODY NAME / NUMBER</b></i>	<i><b>MAP SHEET</b></i>	<i><b>LAT.</b></i>	<i><b>LONG.</b></i>	<i><b>PLSS</b></i>	<i><b>SPECIES</b></i>
Noatak River 331-00-10290	NOATAK A-2 SURVEY PASS C-5	67.00746 N 67.56237 N	162.51357 W 155.21594 W	K019N018W36 K025N016E14	CHp,COp,Kp,Pp,Sp,DVp,SFp,Wpr CHp,Pp,Sp,DVp,Wp
Nome River 333-10-11250	NOME B-1 NOME D-1	64.48283 N 64.87804 N	165.30466 W 165.25395 W	K012S033W05 K007S033W13	CHs,COs,Ks,Ps,Ss,DVsr,Wp DVr
North Channel Kiwalik River 331-00-10694	CANDLE D-6 CANDLE D-6	65.96337 N 65.94092 N	161.84574 W 161.87786 W	K007N015W33 K006N015W08	CHp,Pp,DVp CHp,Pp,DVp
North Creek 332-00-10230-2083	TELLER B-2 TELLER B-2	65.44524 N 65.37564 N	165.84275 W 165.98516 W	K001N035W36 K001S036W26	DVp DVp
North Fork Buckland River 331-00-10650-2401	CANDLE C-3 SELAWIK A-2	65.74446 N 66.03647 N	160.04918 W 159.58605 W	K004N007W14 K007N004W06	DVpr DVpr
North Fork Kaugarok River 332-00-10250-2285-3048	BENDELEBEN C-6 BENDELEBEN C-5	65.58441 N 65.61456 N	164.72798 W 164.47719 W	K002N029W08 K003N028W34	DVp DVp
North Fork Nuluk River 331-00-10980-2701	TELLER C-3 TELLER C-3	65.63405 N 65.72950 N	166.25677 W 166.20421 W	K003N037W25 K004N036W20	DVpr DVpr
North Fork Nuluk River 331-00-10980-2701-3100	TELLER C-3 TELLER C-3	65.72950 N 65.73502 N	166.20421 W 166.13228 W	K004N036W20 K004N036W22	DVpr DVpr
North Fork Red Dog Creek 331-00-10060-2120-3280-4021	DE LONG MTS A-2 DE LONG MTS A-2	68.09452 N 68.10161 N	162.83593 W 162.74157 W	K031N018W08 K031N018W10	DVr DVr
North Fork Squirrel River 331-00-10490-2115-3060	BAIRD MTS A-5 BAIRD MTS B-5	67.21740 N 67.44102 N	161.16832 W 161.05656 W	K021N011W17 K024N011W35	CHs,DVp DVp
North Fork Unalakleet River 333-60-10100-2331	UNALAKLEET D-2 NORTON BAY B-2	63.97977 N 64.35420 N	159.97565 W 159.55292 W	K017S007W26 K013S005W24	CHp,COp,Ksr,DVp,Wp COp
North River 333-60-10100-2041	UNALAKLEET D-4 NORTON BAY B-2	63.87526 N 64.40304 N	160.65939 W 159.81991 W	K019S010W05 K012S006W35	CHs,COsr,Ks,Ps,Sp,DVp,Wp COr
Nowhere Creek 330-00-10690-2011	HARRISON BAY B-1 BEECHEY POINT B-5	70.40416 N 70.37392 N	150.04796 W 149.91976 W	U012N008E11 U012N009E20	BCp,DVp BCp
Noxapaga River 332-00-10250-2325	BENDELEBEN B-5 BENDELEBEN B-5	65.37610 N 65.41993 N	164.25896 W 164.22308 W	K001S027W29 K001S027W09	CHp,Pp,DVp,Wp CHp,Pp,DVp,Wp
Nugget Creek 332-00-10250-2110-3622-4025	NOME D-1 NOME D-1	64.90372 N 64.89227 N	165.13796 W 165.21110 W	K007S032W03 K007S032W08	DVr DVr
Nularvik River 330-00-10196-2057	MT MICHELSON D-3 MT MICHELSON C-3	69.76248 N 69.73748 N	145.33026 W 145.24901 W	U005N027E26 U004N028E03	DVp DVp
Nuluk River 331-00-10980	TELLER D-4 TELLER C-3	65.91733 N 65.63405 N	166.85345 W 166.25677 W	K006N039W15 K003N037W25	CHs,Ps,DVp,Wp DVp

<i><b>WATER BODY NAME / NUMBER</b></i>	<i><b>MAP SHEET</b></i>	<i><b>LAT.</b></i>	<i><b>LONG.</b></i>	<i><b>PLSS</b></i>	<i><b>SPECIES</b></i>
Nulvororok Channel 331-00-10380	SELAWIK D-6 SELAWIK D-6	66.83931 N 66.93359 N	161.79455 W 161.62762 W	K017N014W29 K018N014W25	CHp,Kp,Pp,DVs,SFp,Wp CHp,Pp,DVsp
Nulvororok Lake 331-00-10340-0010	SELAWIK D-6	66.88713 N	161.64780 W	K017N014W12	CHp,Pp,DVp
Nunakogok River 333-70-10880-2210	ST MICHAEL A-1 ST MICHAEL A-1	63.19221 N 63.05480 N	162.29934 W 162.34299 W	K026S019W33 K028S019W20	CHp,COp,Kp,Pp,DVp CHp,COp,Kp,Pp,DVp
Nunaviksak Creek 331-00-10290-2335-3125	MISHEGUK MTN B-4 MISHEGUK MTN C-5	68.37860 N 68.52161 N	161.31842 W 161.42635 W	U012S040W29 U011S041W02	DVp DVp
Nunavulnuk River 333-70-10820-2024	ST MICHAEL B-1 ST MICHAEL B-1	63.39103 N 63.31342 N	162.32284 W 162.21412 W	K024S019W22 K025S019W24	CHp,Pp,SFp,Wp CHp,Pp,SFp
Ogriveg River 331-00-10340	SELAWIK D-6 SELAWIK D-6	66.93967 N 66.93359 N	161.52215 W 161.62762 W	K018N013W21 K018N014W25	CHp,Pp,DVp CHp,Pp,DVsp
Okatak Creek 331-00-10290-2335-3030-4020	MISHEGUK MTN A-4 MISHEGUK MTN A-4	68.20302 N 68.20134 N	161.30161 W 161.03380 W	K032N012W01 K032N010W06	DVp DVp
Okpiksak River 330-00-10920-2029	MEADE RIVER C-2 MEADE RIVER C-2	70.70336 N 70.55778 N	156.60878 W 156.61427 W	U016N018W32 U014N018W19	BCp BCp
Okpilak River 330-00-10180	BARTER ISLAND A-5 DEMARICATION POINT C-5	70.07907 N 69.55809 N	143.99539 W 143.98725 W	U008N033E06 U002N033E03	DVp DVp
Oksik Channel 331-00-10490-2100	SELAWIK D-4 SELAWIK D-4	66.90321 N 66.90913 N	160.89841 W 160.64105 W	K017N010W05 K017N009W04	CHp,Pp,SFp CHp,Pp
Old Woman River 333-60-10100-2400	NORTON BAY A-2 UNALAKLEET C-2	64.02683 N 63.51411 N	159.83211 W 159.95613 W	K017S006W10 K023S007W11	CHp,COp,Kr,Pp,DVp,Wp COr
Olikatuk Channel 331-00-10440	SELAWIK C-6 SELAWIK D-5	66.66481 N 66.76741 N	161.77819 W 161.25834 W	K015N014W30 K016N012W21	CHp,Kp,Pp,DVs,SFp,Wp CHp,Kp,Pp,DVp,SFp,Wp
Omar River 331-00-10490-2115-3048	BAIRD MTS A-5 BAIRD MTS B-4	67.16736 N 67.40149 N	161.00649 W 160.68396 W	K020N011W02 K023N009W09	CHs,DVp,Wp DVp
Omiaktalik, Lake 332-00-10250-2007-0010	TELLER A-1	65.20466 N	165.27694 W	K003S032W29	DVp
Omikviorok River 331-00-10080	NOATAK C-5 NOATAK C-3	67.60393 N 67.73072 N	164.11422 W 163.45263 W	K026N024W33 K027N021W20	DVp,Wp DVp,Wp
Omilak Creek 333-20-10670-2524	BENDELEBEN A-3 SOLOMON D-2	65.03253 N 64.98201 N	163.00471 W 162.72772 W	K005S021W30 K006S020W09	CHp,Ksr,Pp CHs,Ps
Oogrukpuq River 330-00-10560	BEECHEY POINT B-4 BEECHEY POINT B-5	70.48726 N 70.25276 N	149.35862 W 149.49774 W	U013N011E17 U010N010E01	BCr,LCr,Wr BCr,LCr,Wr

<i><b>WATER BODY NAME / NUMBER</b></i>	<i><b>MAP SHEET</b></i>	<i><b>LAT.</b></i>	<i><b>LONG.</b></i>	<i><b>PLSS</b></i>	<i><b>SPECIES</b></i>
Ophir Creek 333-20-10670-2281-3160	SOLOMON D-4 BENDELEBEN A-4	64.91651 N 65.01489 N	163.74747 W 163.66508 W	K007S025W04 K005S025W35	CHp,COsr,Kp COs
Oregon Creek 333-10-10900-2058	NOME C-2 NOME C-2	64.67750 N 64.68851 N	165.74552 W 165.66559 W	K009S035W30 K009S035W22	Ps,DVr DVr
Oregon Creek 333-20-10670-2521-3017	BENDELEBEN A-3 BENDELEBEN A-3	65.09269 N 65.09652 N	163.20130 W 163.32087 W	K004S022W33 K004S023W35	Kr Kr
Orphan Creek 333-10-11700-2096-3023	SOLOMON C-5 SOLOMON C-5	64.69431 N 64.70147 N	164.12503 W 164.12083 W	K009S027W20 K009S027W17	DVr DVr
Osborn Creek 333-10-11250-2060	NOME C-1 NOME C-1	64.54745 N 64.55809 N	165.22318 W 165.12545 W	K011S033W11 K011S032W05	COs,Pp,DVp Ps,DVp
Otkurak Creek 331-00-10290-2895	SURVEY PASS C-5 SURVEY PASS C-5	67.64804 N 67.66683 N	155.32739 W 155.31468 W	K026N016E17 K026N016E08	DVp DVp
Oumalik River 330-00-10915-2064	TESHEKPUK B-4 IKPIKPUK RIVER D-4	70.37328 N 69.87337 N	154.98417 W 155.30465 W	U012N012W20 U006N014W14	BCsr,HWsp,Wsr HWsp,Wsr
Oyukak Creek 331-00-10290-2880	SURVEY PASS C-5 SURVEY PASS C-6	67.66313 N 67.63894 N	155.49751 W 155.50666 W	K026N015E09 K026N015E21	DVp DVp
Pagilak River 330-00-10110-2087	DEMARICATION POINT B-1 DEMARICATION POINT B-1	69.37466 N 69.32750 N	141.55492 W 141.36386 W	U001S044E08 U001S044E25	DVp DVp
Pah River 331-00-10490-2370	SHUNGNAK D-1 SHUNGNAK C-1	66.77880 N 66.74556 N	156.04031 W 156.06268 W	K016N013E22 K016N013E33	CHp,Wp CHp,Wp
Pajara Creek 333-10-11500-2030-3064	SOLOMON C-6 SOLOMON C-6	64.65786 N 64.66058 N	164.90421 W 164.88263 W	K009S031W32 K009S031W33	Ps Ps
Pargon River 333-20-10670-2511	SOLOMON D-3 BENDELEBEN A-4	64.98742 N 65.11802 N	163.09952 W 163.59098 W	K006S022W10 K004S024W28	CHp,Kp,Pp,DVp CHp,Kp,Pp
Peace River 333-40-10200-2150	CANDLE A-5 CANDLE B-5	65.14561 N 65.45643 N	161.41249 W 161.09341 W	K004S013W18 K001N012W26	CHp,Pp,DVp DVpr
Peluk Creek 333-10-10350	NOME D-4 NOME D-4	64.94534 N 64.96978 N	166.53502 W 166.53536 W	K006S039W27 K006S039W15	Ps Ps
Penny Creek 333-10-11700-2071	SOLOMON C-5 SOLOMON C-5	64.63796 N 64.66008 N	164.36631 W 164.38011 W	K010S028W07 K009S029W36	DVr DVr
Penny River 333-10-10950	NOME C-2 NOME C-2	64.53719 N 64.64513 N	165.74248 W 165.63524 W	K011S035W18 K010S035W03	CHs,COs,Ps,DVp CHp,COp,Pp
Piasuk River 330-00-10908	TESHEKPUK D-3 TESHEKPUK C-4	70.87885 N 70.74362 N	154.62713 W 154.88114 W	U018N010W30 U016N012W13	BCp BCp

<i><b>WATER BODY NAME / NUMBER</b></i>	<i><b>MAP SHEET</b></i>	<i><b>LAT.</b></i>	<i><b>LONG.</b></i>	<i><b>PLSS</b></i>	<i><b>SPECIES</b></i>
Pikmiktalik River 333-70-10900	ST MICHAEL B-2 KWIGUK D-2	63.26846 N 62.96757 N	162.60446 W 162.59716 W	K026S021W01 S033N070W08	CHs,COp,Kp,Ps,DVp,Wp CHs,COp,Kp,DVp,Wp
Pilgrim River 332-00-10250-2110	TELLER A-1 SOLOMON D-6	65.15557 N 64.91620 N	165.22522 W 164.95895 W	K004S032W10 K007S031W04	CHp,COp,Kp,Ps,Sp,DVp,Wp CHs,COp,Kp,Ps,Ss,DVp,Wp
Pinguk River 331-00-11000	TELLER D-5 TELLER C-3	65.84274 N 65.56774 N	167.15946 W 166.47651 W	K005N040W08 K002N038W13	CHs,Pp,DVp,Wp DVpr
Pitmegea River 330-00-11400	DE LONG MTS D-5 DE LONG MTS C-3	68.91402 N 68.69101 N	164.62652 W 163.60472 W	U006S054W24 U009S050W03	CHs,Ps,DVp CHp,Pp,DVp
Pittalukruak Lake 330-00-10913-0010	TESHEKPUK D-4	70.82559 N	155.33699 W	U017N013W17	BCp,LCp,Wp
Point Creek 333-60-10200	UNALAKLEET C-4 UNALAKLEET C-4	63.68999 N 63.68541 N	160.87091 W 160.85982 W	K021S011W07 K021S011W07	DVr DVr
Polar Creek 331-00-10650-2110-3100-4065	CANDLE C-5 CANDLE C-5	65.56825 N 65.56895 N	161.10381 W 161.11308 W	K002N012W14 K002N012W14	COp COp
Poplar Creek 331-00-10650-2110-3100-4075	CANDLE C-5 CANDLE C-5	65.58649 N 65.58326 N	161.12625 W 161.15234 W	K002N012W10 K002N012W10	COp COp
Portage Creek 332-00-10230-2080-3106	TELLER C-2 TELLER D-2	65.69363 N 65.81243 N	165.65619 W 165.55905 W	K003N034W01 K005N033W23	DVpr DVpr
Portage Creek 331-00-10290-2891	SURVEY PASS C-5 SURVEY PASS C-5	67.63431 N 67.64882 N	155.31452 W 155.26496 W	K026N016E20 K026N016E16	DVp DVp
Powers Creek 333-60-10040	UNALAKLEET D-4 UNALAKLEET D-4	63.93449 N 63.94068 N	160.83503 W 160.80776 W	K018S011W16 K018S011W10	CHp,Pp,DVp CHp,Pp,DVp
Price River 330-00-10900-2081	IKPIKPUK RIVER D-3 IKPIKPUK RIVER C-2	69.86084 N 69.74635 N	154.70574 W 153.84800 W	U006N011W20 U005N008W34	BCsr,HWSr,LCsr,Wsr BCsr,HWSr,LCsr,Wsr
Prospect Creek 333-10-11200-2130	NOME C-1 NOME C-1	64.62974 N 64.63020 N	165.46222 W 165.45161 W	K010S034W10 K010S034W10	DVr DVr
Ptarmigan Creek 333-20-10670-2261-3063	SOLOMON D-4 SOLOMON D-4	64.77823 N 64.77660 N	163.79789 W 163.79182 W	K008S025W19 K008S025W20	COr,DVr COr,DVr
Putuligayuk River 330-00-10415	BEECHEY POINT B-3 BEECHEY POINT B-3	70.30000 N 70.25998 N	148.49413 W 148.68027 W	U011N014E23 U011N014E31	AWr,BCr,DVr,LCr,OMp,Wr BCr,DVr,Wr
Quartz Creek 331-00-10740-2025-3003-4007	BENDELEBEN C-1 BENDELEBEN C-1	65.53707 N 65.55939 N	162.37730 W 162.28387 W	K002N018W34 K002N017W19	DVpr DVpr
Quartz Creek 332-00-10250-2285-3035	BENDELEBEN B-6 BENDELEBEN B-6	65.29815 N 65.31338 N	164.59936 W 164.62299 W	K002S029W22 K002S029W16	COp,Pp COp,Pp

<i><b>WATER BODY NAME / NUMBER</b></i>	<i><b>MAP SHEET</b></i>	<i><b>LAT.</b></i>	<i><b>LONG.</b></i>	<i><b>PLSS</b></i>	<i><b>SPECIES</b></i>
Quartz Creek 333-30-10750-2040	NORTON BAY D-6 CANDLE A-6	64.91569 N 65.01929 N	161.80400 W 161.63722 W	K007S016W01 K005S015W26	CO <sub>r</sub> ,DV <sub>pr</sub> CO <sub>r</sub> ,DV <sub>pr</sub>
Quartz Creek 331-00-10700-2051	CANDLE C-6 CANDLE C-5	65.57642 N 65.50223 N	161.80541 W 161.23455 W	K002N015W16 K001N012W07	DV <sub>pr</sub> DV <sub>pr</sub>
Rabbit Creek 331-00-10120	NOATAK B-4 NOATAK C-3	67.44966 N 67.59322 N	163.91152 W 163.43316 W	K024N024W25 K025N021W04	CH <sub>p</sub> ,Sp,DV <sub>p</sub> DV <sub>p</sub>
Rainbow Creek 332-00-10250-2110-3622-4010	NOME D-1 NOME D-1	64.89435 N 64.90675 N	165.09520 W 165.09628 W	K007S032W11 K007S032W02	DV <sub>r</sub> DV <sub>r</sub>
Rathlatulik River 333-20-10670-2500	SOLOMON D-3 SOLOMON D-2	64.98845 N 64.79465 N	163.09707 W 162.67245 W	K006S022W10 K008S020W14	CH <sub>p</sub> ,CO <sub>p</sub> ,K <sub>p</sub> ,P <sub>p</sub> ,DV <sub>p</sub> CO <sub>r</sub>
Red Dog Creek 331-00-10060-2120-3280	DE LONG MTS A-2 DE LONG MTS A-2	68.08894 N 68.09452 N	162.94898 W 162.83593 W	K031N019W14 K031N018W08	DV <sub>p</sub> DV <sub>p</sub>
Redstone River 331-00-10490-2205-3017	AMBLER RIVER A-4 AMBLER RIVER A-4	67.14260 N 67.24358 N	157.63383 W 157.66111 W	K020N006E07 K021N005E01	CH <sub>p</sub> ,DV <sub>p</sub> ,W <sub>p</sub> CH <sub>p</sub> ,DV <sub>p</sub> ,W <sub>p</sub>
Reed River 331-00-10490-2441	HUGHES D-4 HUGHES D-4	66.81669 N 66.96328 N	154.97196 W 154.81656 W	K016N018E04 K018N018E13	CH <sub>p</sub> CH <sub>r</sub>
Ribdon River 330-00-10360-2511	PHILIP SMITH MTS D-3 PHILIP SMITH MTS C-1	68.80789 N 68.69578 N	148.79437 W 147.49083 W	U007S014E28 U009S020E05	DV <sub>p</sub> DV <sub>p</sub>
Richter Creek 333-20-10670-2281-3181	SOLOMON D-4 SOLOMON D-4	64.92441 N 64.90196 N	163.78981 W 163.84080 W	K006S025W32 K007S026W12	K <sub>r</sub> K <sub>r</sub>
Right Fork Bluestone River 332-00-10320-2100	TELLER A-3 TELLER A-3	65.08750 N 65.09928 N	166.22091 W 166.32671 W	K005S037W05 K004S037W31	Ps,DV <sub>r</sub> Ps,DV <sub>r</sub>
Riley Channel 331-00-10400	SELAWIK D-6 SELAWIK D-5	66.78404 N 66.81294 N	161.85551 W 161.07057 W	K016N015W14 K016N011W04	CH <sub>p</sub> ,K <sub>p</sub> ,P <sub>p</sub> ,DV <sub>s</sub> ,SF <sub>p</sub> ,W <sub>p</sub> CH <sub>p</sub> ,K <sub>p</sub> ,P <sub>p</sub> ,DV <sub>p</sub> ,SF <sub>p</sub> ,W <sub>p</sub>
Rock Creek 333-10-11200-2116	NOME C-1 NOME C-1	64.60377 N 64.60444 N	165.45798 W 165.43781 W	K010S034W22 K010S034W22	DV <sub>r</sub> DV <sub>r</sub>
Rocky Mountain Creek 333-10-11250-2110	NOME D-1 NOME D-1	64.76870 N 64.77451 N	165.22196 W 165.19461 W	K008S032W30 K008S032W20	CO <sub>r</sub> ,DV <sub>r</sub> CO <sub>r</sub> ,DV <sub>r</sub>
Sagavanirktok River 330-00-10360	BEECHEY POINT B-2 PHILIP SMITH MTS B-4	70.29836 N 68.39572 N	147.82580 W 148.95309 W	U011N017E21 U012S014E19	CH <sub>p</sub> ,Ps,BC <sub>p</sub> ,DV <sub>r</sub> ,LC <sub>p</sub> ,W <sub>p</sub> DV <sub>sr</sub>
Saint Michael Canal 333-70-10820	ST MICHAEL B-1 ST MICHAEL B-1	63.39751 N 63.43536 N	162.43134 W 162.11551 W	K024S020W24 K024S018W03	CH <sub>p</sub> ,K <sub>p</sub> ,P <sub>p</sub> ,SF <sub>p</sub> ,W <sub>p</sub> CH <sub>p</sub> ,K <sub>p</sub> ,P <sub>p</sub> ,SF <sub>p</sub> ,W <sub>p</sub>
Sakonowyak River 330-00-10480	BEECHEY POINT B-4 BEECHEY POINT B-4	70.44663 N 70.31350 N	149.02104 W 149.17188 W	U013N012E27 U011N012E18	BC <sub>r</sub> ,W <sub>r</sub> BC <sub>r</sub> ,W <sub>r</sub>

<i><b>WATER BODY NAME / NUMBER</b></i>	<i><b>MAP SHEET</b></i>	<i><b>LAT.</b></i>	<i><b>LONG.</b></i>	<i><b>PLSS</b></i>	<i><b>SPECIES</b></i>
Salmon Creek 333-40-10200-2165	CANDLE A-6 CANDLE A-6	65.17316 N 65.14850 N	161.65028 W 161.77983 W	K004S015W01 K004S015W17	CHp,COp,Pp,DVp CHp,COp,Pp,DVp
Salmon Lake 332-00-10250-2110-0010	NOME D-1	64.89619 N	165.04513 W	K007S031W07	COp,Sr,DVp,Wp
Salmon River 331-00-10490-2143	BAIRD MTS A-1 BAIRD MTS B-2	67.15263 N 67.42878 N	159.45680 W 159.80109 W	K020N004W12 K023N005W04	CHs,DVp CHs,DVs
Sampson Creek 333-10-11250-2096	NOME C-1 NOME C-1	64.72494 N 64.71942 N	165.29369 W 165.27934 W	K009S033W09 K009S033W09	COr,DVr COr,DVr
Sanaguich River 331-00-10890	SHISHMAREF A-2 TELLER D-2	66.11646 N 65.98892 N	165.61742 W 165.58790 W	K008N033W04 K007N033W22	DVp DVp
Saunders Creek 333-10-11350-2021	NOME B-1 NOME B-1	64.46740 N 64.47407 N	165.10470 W 165.10633 W	K012S032W08 K012S032W05	DVr DVr
Saviukviayak River 330-00-10360-2251-3150	SAGAVANIRKTOK A-2 PHILIP SMITH MTS D-2	69.10102 N 68.80050 N	147.96870 W 147.60487 W	U004S017E14 U007S019E28	DVp DVp
Schlitz Creek 331-00-10880-2068	BENDELEBEN D-6 BENDELEBEN D-6	65.92521 N 65.77002 N	164.89920 W 164.64027 W	K006N030W13 K004N029W02	DVpr DVpr
Seagull Creek 331-00-10290-2463-3051	MISHEGUK MTN B-2 MISHEGUK MTN B-3	68.30949 N 68.45969 N	159.91483 W 160.21189 W	K034N005W30 U011S036W25	DVp DVp
Seattle Creek 333-10-10378-2036	NOME D-3 NOME D-3	64.92400 N 64.89498 N	166.29269 W 166.16658 W	K006S038W36 K007S037W09	DVr DVr
Section Creek 330-00-10360-2611-3010	PHILIP SMITH MTS C-4 PHILIP SMITH MTS C-3	68.67282 N 68.59630 N	148.81700 W 148.78445 W	U009S014E10 U010S014E11	DVr DVr
Selawik River 331-00-10550	SELAWIK C-3 SHUNGNAK B-4	66.61494 N 66.48359 N	160.29701 W 157.70652 W	K014N008W13 K013N005E36	SFp,Wp SFp,Wp
Selby River 331-00-10490-2387	HUGHES D-6 HUGHES D-6	66.76878 N 66.79918 N	155.77857 W 155.77825 W	K016N014E23 K016N014E11	CHp CHp
Serpentine River 331-00-10880	SHISHMAREF A-2 BENDELEBEN D-6	66.14820 N 65.92496 N	165.53910 W 164.89857 W	K009N032W29 K006N030W13	CHp,DVp,SFp,Wp DVr
Sevisok Slough 331-00-10290-2090	NOATAK B-2 NOATAK B-3	67.26858 N 67.38766 N	162.75667 W 163.03841 W	K022N018W31 K023N020W14	CHp,COp,Kp,Pp,Sp,DVp,Wp CHp,COp,Kp,Pp,Sp,DVp
Shaktoolik River 333-50-10100	NORTON BAY B-5 NORTON BAY C-2	64.36810 N 64.59669 N	161.18326 W 159.63365 W	K013S013W14 K010S005W27	CHp,COp,Kr,Ps,DVr Ksr,DVr
Shaviovik River 330-00-10310	BEECHEY POINT A-1 SAGAVANIRKTOK D-2	70.19719 N 69.76974 N	147.33715 W 147.76655 W	U010N019E28 U005N017E24	Ps,DVp DVp

<i><b>WATER BODY NAME / NUMBER</b></i>	<i><b>MAP SHEET</b></i>	<i><b>LAT.</b></i>	<i><b>LONG.</b></i>	<i><b>PLSS</b></i>	<i><b>SPECIES</b></i>
Sheridan Creek 331-00-10650-2110-3100-4070	CANDLE C-5 CANDLE C-5	65.57581 N 65.57767 N	161.11448 W 161.10877 W	K002N012W14 K002N012W14	COp COp
Shovel Creek 333-10-11700-2061	SOLOMON C-5 SOLOMON C-5	64.61513 N 64.67617 N	164.39367 W 164.43422 W	K010S029W13 K009S029W27	COs,DVp DVp
Sidney Creek 333-10-10900-2027	NOME C-2 NOME C-2	64.61686 N 64.61112 N	165.86429 W 165.87898 W	K010S036W15 K010S036W21	COr,Ps COr,Ps
Sikrelurak River 330-00-10155	DEMARCATIION POINT D-3 DEMARCATIION POINT D-3	69.93591 N 69.84685 N	142.44573 W 142.71530 W	U007N039E29 U006N038E29	DVr DVr
Siksik River 330-00-10156	DEMARCATIION POINT D-3 DEMARCATIION POINT D-3	69.95034 N 69.91402 N	142.49559 W 142.64372 W	U007N039E19 U007N038E33	DVr DVr
Siksikpalak River 330-00-10130-2035-3027-4020	DEMARCATIION POINT C-2 DEMARCATIION POINT C-2	69.69667 N 69.64349 N	142.03600 W 142.13081 W	U004N041E15 U003N041E05	DVp DVp
Siksikpuk River 330-00-10700-2265-3370	CHANDLER LAKE D-4 CHANDLER LAKE C-4	68.86295 N 68.51208 N	151.92355 W 152.05977 W	U007S001E04 U011S001W02	DVp DV <sub>s</sub>
Silver Creek 333-10-11200-2160-3028	NOME C-1 NOME C-1	64.74249 N 64.74901 N	165.39652 W 165.39967 W	K009S034W01 K008S033W32	Ps,DVr Ps,DVr
Silverbow Creek 333-10-11820	SOLOMON C-4 SOLOMON C-4	64.57440 N 64.59561 N	163.85985 W 163.84295 W	K010S026W34 K010S026W27	Pp,DVp Pp,DVp
Sinuk River 333-10-10700	NOME C-3 NOME D-1	64.59075 N 64.87688 N	166.25531 W 165.41444 W	K010S038W27 K007S033W17	CHp,COp,Kp,Pp,Sp,DVp,Wp CHs,COp,DVp
Sisgravik Lake 330-00-10930-0010	MEADE RIVER D-1	70.94762 N	156.16566 W	U018N016W06	Wrs
Skookum Creek 331-00-11030-2010-3511	TELLER C-5 TELLER C-5	65.63035 N 65.53957 N	167.43827 W 167.36942 W	K003N042W29 K002N042W27	Ps,DVpr DVpr
Skookum Creek 332-00-10250-2285-3048-4011-5004	BENDELEBEN C-5 BENDELEBEN C-5	65.65165 N 65.65217 N	164.42224 W 164.41396 W	K003N028W23 K003N028W24	DVpr DVpr
Slate Creek 332-00-10320-2100-3024	TELLER A-3 TELLER A-3	65.10082 N 65.10489 N	166.27674 W 166.27732 W	K004S037W33 K004S037W33	DVr DVr
Slate Creek 333-20-10670-2391	SOLOMON D-3 SOLOMON D-3	64.89960 N 64.92270 N	163.24970 W 163.28815 W	K007S023W12 K006S023W35	Kr Kr
Slate Creek 333-20-10670-2261-3071	SOLOMON D-4 SOLOMON D-4	64.76766 N 64.76586 N	163.81073 W 163.80706 W	K008S025W30 K008S025W30	DVr DVr
Smith River 330-00-10880	TESHEKPUK D-1 TESHEKPUK D-1	70.92305 N 70.89939 N	153.14318 W 153.17383 W	U018N005W11 U018N005W22	DVp,LCp,Wp DVp,LCp,Wp




<i><b>WATER BODY NAME / NUMBER</b></i>	<i><b>MAP SHEET</b></i>	<i><b>LAT.</b></i>	<i><b>LONG.</b></i>	<i><b>PLSS</b></i>	<i><b>SPECIES</b></i>
Snake River 333-10-11200	NOME B-1 NOME C-1	64.49750 N 64.70017 N	165.41479 W 165.40733 W	K011S034W35 K009S034W23	CHp,COp,Kp,Ps,Ss,DVp,Wp Pp,DVp
Solomon River 333-10-11700	SOLOMON C-5 SOLOMON C-5	64.54609 N 64.73564 N	164.42018 W 164.32486 W	K011S029W11 K009S028W05	CHs,COp,Ps,DVp COs,DVp
Sourdock Creek 331-00-10060-2180-3022	DE LONG MTS A-2 DE LONG MTS A-2	68.14060 N 68.13386 N	163.00606 W 162.99123 W	K032N019W27 K032N019W34	DVr DVr
South Fork Buckland River 331-00-10650-2250	CANDLE C-3 CANDLE B-2	65.74446 N 65.33862 N	160.04918 W 159.57551 W	K004N007W14 K002S004W06	DVp DVpr
South Fork Serpentine River 331-00-10880-2020	SHISHMAREF A-1 TELLER D-1	66.11687 N 65.77519 N	165.26529 W 165.25088 W	K008N031W05 K004N032W02	DVp DVp
South River 333-60-10100-2036	UNALAKLEET D-4 UNALAKLEET C-4	63.87217 N 63.54052 N	160.67078 W 160.77283 W	K019S010W05 K022S011W34	CHp,COp,Pp,DVp,Wp COr
Split Creek 331-00-10650-2110-3100-4055	CANDLE C-5 CANDLE C-5	65.55274 N 65.55096 N	161.08219 W 161.10626 W	K002N012W24 K002N012W26	COp COp
Spruce Creek 333-60-10210	UNALAKLEET C-4 UNALAKLEET C-4	63.66779 N 63.65797 N	160.89325 W 160.88002 W	K021S012W13 K021S011W19	Pp,DVr Pp,DVr
Spruce Creek 333-10-10350-2009	NOME D-4 NOME D-4	64.96905 N 64.98103 N	166.54273 W 166.55225 W	K006S039W15 K006S039W10	Ps Ps
Square Creek 331-00-10060-2201	DE LONG MTS A-2 DE LONG MTS A-2	68.15537 N 68.16138 N	163.09115 W 163.13789 W	K032N019W19 K032N020W24	DVr DVr
Squirrel River 331-00-10490-2115	SELAWIK D-3 BAIRD MTS B-6	66.97426 N 67.35160 N	160.41296 W 161.75948 W	K018N008W09 K023N014W34	CHp,Kp,Pp,DVp,SFp,Wp CHp,DVp
Staines River 330-00-10230	FLAXMAN ISLAND A-4 MT MICHELSON D-4	70.13412 N 69.94088 N	146.00384 W 146.32148 W	U009N024E15 U007N023E23	Pp,DVp,Wp Pp,DVp,Wp
Star Creek 332-00-10250-2110-3564	SOLOMON D-6 SOLOMON D-6	64.91913 N 64.92991 N	164.94670 W 164.96657 W	K006S031W33 K006S031W33	DVr DVr
Star Creek 333-20-10670-2511-3035-4020	BENDELEBEN A-3 BENDELEBEN A-3	65.02806 N 65.03629 N	163.38001 W 163.44748 W	K005S023W29 K005S024W24	Kr Kr
Star Creek 331-00-10880-2020-3502	TELLER D-1 TELLER C-1	65.77519 N 65.69159 N	165.25088 W 165.25628 W	K004N032W02 K003N032W02	DVpr DVpr
Steamboat Slough 333-20-10670-2240	SOLOMON D-3 SOLOMON D-3	64.76261 N 64.78672 N	163.45944 W 163.35453 W	K008S024W26 K008S023W21	Kr Kr
Steep Creek 333-10-11200-2160-3028-4010	NOME C-1 NOME C-1	64.74636 N 64.74860 N	165.39843 W 165.39409 W	K008S033W32 K008S033W32	DVr DVr

<i><b>WATER BODY NAME / NUMBER</b></i>	<i><b>MAP SHEET</b></i>	<i><b>LAT.</b></i>	<i><b>LONG.</b></i>	<i><b>PLSS</b></i>	<i><b>SPECIES</b></i>
Stella Creek 333-10-10900-2040	NOME C-2 NOME C-2	64.66076 N 64.64811 N	165.83605 W 165.82676 W	K009S036W34 K010S036W02	DVr DVr
Stewart River 333-10-10700-2070	NOME D-2 NOME D-1	64.79164 N 64.80358 N	165.71508 W 165.44675 W	K008S035W14 K008S033W07	CHs,COp,DVp CHs,COp,DVp
Stove Creek 333-60-10100-2280	UNALAKLEET D-3 UNALAKLEET D-3	63.94474 N 63.90584 N	160.09252 W 160.04340 W	K018S007W08 K018S007W28	Kr Kr
Sulphur Creek 333-10-11250-2126	NOME D-1 NOME D-1	64.80868 N 64.81371 N	165.22236 W 165.21252 W	K008S032W07 K008S032W08	COr,DVr COr,DVr
Sulupoaktak Channel 330-00-11600	POINT HOPE B-3 POINT HOPE B-3	68.39829 N 68.37900 N	166.42368 W 166.20932 W	U012S062W16 U012S061W28	Ps,DVp Ps,DVp
Sunset Creek 333-10-11200-2025	NOME C-2 NOME C-2	64.53865 N 64.56534 N	165.55287 W 165.56544 W	K011S034W18 K011S034W06	COp COp
Sunset Creek 332-00-10200	TELLER B-3 TELLER B-3	65.30636 N 65.33709 N	166.28230 W 166.23955 W	K002S037W21 K002S037W03	Ps Ps
Surprise Creek 333-10-11800	SOLOMON C-4 SOLOMON C-4	64.56224 N 64.58289 N	163.94738 W 163.93738 W	K011S026W06 K010S026W31	Pp,DVp Pp,DVp
Sweetcake Creek 333-20-10670-2281-3160-4011	SOLOMON D-4 SOLOMON D-4	64.92789 N 64.95038 N	163.73175 W 163.75282 W	K006S025W33 K006S025W21	Kr Kr
Tagoomenik Creek 333-50-10150	NORTON BAY B-5 NORTON BAY B-4	64.35842 N 64.25804 N	161.19708 W 160.82469 W	K013S013W14 K014S011W22	CHp,COp,Kp,Pp,DVp CHp,COp,Pp,DVp
Tamayariak River 330-00-10210-2015	FLAXMAN ISLAND A-3 MT MICHELSON D-3	70.05430 N 69.78133 N	145.57362 W 145.64299 W	U008N026E14 U005N026E16	DVr DVr
Tapisaghak River 333-99-10257	ST LAWRENCE B-0 ST LAWRENCE B-0	63.31787 N 63.31195 N	168.85094 W 168.85870 W	K025S053W18 K025S053W19	Pp,DVp Pp,DVp
Tasaychek Lagoon 331-00-10150-0010	NOATAK B-4	67.27238 N	163.76507 W	K022N023W27	Pp
Telephone Creek 333-20-10670-2530	BENDELEBEN A-2 BENDELEBEN A-2	65.07084 N 65.11846 N	162.97378 W 162.82736 W	K005S021W08 K004S020W29	CHs,Ks,Ps CHs
Tenmile River 333-60-10100-2480	NORTON BAY A-2 UNALAKLEET D-2	64.09161 N 63.96247 N	159.63067 W 159.53216 W	K016S005W22 K018S004W06	CHp,COp,Kr COr
Teshekpuk Lake 330-00-10900-2055-0010	TESHEKPUK C-2	70.65489 N	153.81439 W	U015N008W13	AWp,BCp,HWp,LCp,Wp
Throat River 331-00-10550-2060	SELAWIK C-2 SELAWIK C-3	66.55866 N 66.50715 N	159.97011 W 160.08165 W	K013N006W04 K013N007W24	SFp,Wp SFp,Wp

<i><b>WATER BODY NAME / NUMBER</b></i>	<i><b>MAP SHEET</b></i>	<i><b>LAT.</b></i>	<i><b>LONG.</b></i>	<i><b>PLSS</b></i>	<i><b>SPECIES</b></i>
Timber Creek 331-00-10490-2115-3034	BAIRD MTS A-4 BAIRD MTS A-4	67.11829 N 67.21915 N	160.75045 W 160.80599 W	K020N010W24 K021N010W14	DVp DVp
Tisuk River 333-10-10378	NOME D-3 NOME D-3	64.89410 N 64.98470 N	166.42578 W 166.18185 W	K007S038W08 K006S037W09	DVr DVr
Titaluk River 330-00-10900-2076	IKPIKPUK RIVER D-3 IKPIKPUK RIVER B-5	69.95338 N 69.49488 N	154.73054 W 155.94712 W	U007N011W19 U002N017W25	BCp,HWp,LCp,Wsr BCp,HWp,LCp,Wsr
Topagoruk River 330-00-10918	TESHEKPUK D-5 MEADE RIVER A-1	70.75626 N 70.06433 N	155.92993 W 156.06307 W	U016N016W11 U008N017W11	BCsr,HWsr,Wsr BCsr
Trail Creek 331-00-10290-2335-3030	MISHEGUK MTN A-5 MISHEGUK MTN B-3	68.15132 N 68.47802 N	161.47050 W 160.55244 W	K032N012W20 U011S037W22	DVp DVp
Trap Creek 333-10-11700-2096-3038	SOLOMON C-5 SOLOMON C-5	64.70083 N 64.70141 N	164.07386 W 164.06703 W	K009S027W21 K009S027W15	DVr DVr
Trout Creek 331-00-10940	SHISHMAREF A-4 TELLER D-3	66.01491 N 65.95538 N	166.78509 W 166.34078 W	K007N039W12 K006N036W06	DVpr,Wp DVpr
Tubutulik River 333-30-10650	NORTON BAY C-6 BENDELEBEN A-1	64.73132 N 65.24357 N	161.91031 W 162.47314 W	K009S016W05 K003S019W12	CHs,COs,Ks,Ps,DVp,Wp DVp
Tuklomarak Lake 331-00-10560-0010	SELAWIK B-3	66.44798 N	160.08051 W	K012N007W11	SFp,Wp
Tukrok River 331-00-10220	NOATAK A-3 NOATAK A-3	67.06287 N 67.08333 N	163.30490 W 163.39996 W	K019N021W08 K020N022W36	BWp,LCp,HWp,SFp BWp,LCp,HWp,SFp
Tuluga River 330-00-10700-2255-3170	UMIAT B-2 CHANDLER LAKE D-3	69.25420 N 68.90569 N	151.02390 W 151.57620 W	U002S005E19 U006S002E23	DVp DVp
Tulugak Creek 330-00-10700-2255-3450	CHANDLER LAKE B-3 CHANDLER LAKE B-3	68.29610 N 68.28977 N	151.48683 W 151.47147 W	U013S003E20 U013S003E29	DVp DVp
Tulugak Lake 330-00-10700-2255-3450-4010-0010	CHANDLER LAKE B-3	68.28401 N	151.47531 W	U013S003E29	DVp
Tumit Creek 331-00-10290-2463-3021	MISHEGUK MTN A-2 MISHEGUK MTN B-3	68.22447 N 68.35970 N	159.93135 W 160.43384 W	K033N006W25 K034N008W11	DVp DVp
Tutak Creek 331-00-10060-2100	NOATAK D-4 NOATAK D-3	67.87736 N 67.84295 N	163.67400 W 163.16626 W	K029N022W27 K028N020W10	DVsr DVr
Tuttle Creek 331-00-10960-2005	TELLER D-4 TELLER D-3	65.88923 N 65.95418 N	166.62238 W 166.26854 W	K006N038W26 K006N036W04	DVpr DVpr
Tutuksuk River 331-00-10490-2155	BAIRD MTS A-1 BAIRD MTS B-2	67.18479 N 67.43409 N	159.33511 W 159.60339 W	K021N003W28 K024N004W32	CHs,DVp CHs,DVp

<i><b>WATER BODY NAME / NUMBER</b></i>	<i><b>MAP SHEET</b></i>	<i><b>LAT.</b></i>	<i><b>LONG.</b></i>	<i><b>PLSS</b></i>	<i><b>SPECIES</b></i>
Twin Mountain Creek 333-10-11200-2133-3024	NOME C-2 NOME C-2	64.65042 N 64.65350 N	165.51300 W 165.50904 W	K010S034W05 K010S034W05	DVr DVr
Ublutuoch River 330-00-10840-2017	HARRISON BAY B-3 HARRISON BAY A-3	70.32021 N 70.16275 N	151.35342 W 151.58460 W	U011N003E10 U009N002E03	CHp,Kp,Pp,BCp,DVp,HWp,Wp BCp,Wp
Ugnuravik River 330-00-10620	BEECHEY POINT B-5 BEECHEY POINT B-5	70.48839 N 70.29168 N	149.77455 W 149.68778 W	U013N009E10 U011N010E19	BCpr,LCpr,Wr LCp
Uivaksak Creek 331-00-10290-2500-3080	HOWARD PASS B-5 HOWARD PASS B-5	68.30870 N 68.33528 N	158.97189 W 158.79033 W	K034N001W31 K034N001W24	DVp,Wp DVp,Wp
Ulukluk Creek 331-00-10650-2120	CANDLE D-3 CANDLE C-3	65.75107 N 65.54521 N	160.07380 W 160.20234 W	K004N007W14 K002N007W30	DVpr DVpr
Unalakleet River 333-60-10100	UNALAKLEET D-4 NORTON BAY A-1	63.86946 N 64.13212 N	160.78651 W 159.46949 W	K019S011W03 K016S004W04	CHp,COp,Kp,Pp,Sp,DVp,Wp COp
Ungalik River 333-40-10700	NORTON BAY C-4 CANDLE A-1	64.55434 N 65.13419 N	160.90471 W 159.24744 W	K011S011W08 K004S003W15	CHp,COp,Kr,Ps,DVr DVr
Upkuarok Creek 331-00-10985	TELLER D-4 TELLER C-4	65.90258 N 65.66996 N	166.94154 W 166.81490 W	K006N039W20 K003N039W08	DVpr DVpr
Usuktuk River 330-00-10920-2309	MEADE RIVER C-3 MEADE RIVER B-2	70.51908 N 70.41472 N	157.39727 W 157.06718 W	U014N021W31 U012N020W07	BCp BCp
Utukok River 330-00-11100	WAINWRIGHT A-6 & A-7 UTUKOK RIVER B-2	70.04496 N 69.30970 N	162.31121 W 159.77484 W	U008N042W14 U001S033W36	CHp,Ps,DVp CHp,Pp,DVp
Uygoon Creek 331-00-10290-2110-3591	NOATAK C-1 NOATAK D-1	67.73509 N 67.83696 N	162.48785 W 162.30062 W	K027N017W15 K028N016W09	DVs DVs
Vinegar Creek 333-10-11700-2096-3001	SOLOMON C-5 SOLOMON C-5	64.69208 N 64.69952 N	164.27649 W 164.27388 W	K009S028W21 K009S028W21	DVr DVr
Volcano Creek 331-00-10060-2120-3270	DE LONG MTS A-2 DE LONG MTS A-2	68.08380 N 68.06124 N	162.98710 W 162.92311 W	K031N019W15 K031N019W25	DVr DVr
Vulcan Creek 333-30-10650-2331	SOLOMON D-1 SOLOMON D-1	64.92263 N 64.94925 N	162.14771 W 162.18811 W	K006S017W32 K006S017W19	Kr Kr
Wagon Wheel Creek 333-20-10670-2556	BENDELEBEN A-3 BENDELEBEN A-3	65.16057 N 65.17746 N	163.11174 W 163.05500 W	K004S022W11 K003S021W31	Kr Kr
Washington Creek 333-10-10700-2050	NOME C-2 NOME C-2	64.71437 N 64.71638 N	165.93409 W 165.81506 W	K009S036W17 K009S036W11	COr,DVp COr,DVp
Washington Creek 332-00-10250-2285-3335	BENDELEBEN C-6 TELLER C-1	65.68308 N 65.69777 N	164.79577 W 165.11644 W	K003N029W06 K004N031W33	DVpr DVpr

<i><b>WATER BODY NAME / NUMBER</b></i>	<i><b>MAP SHEET</b></i>	<i><b>LAT.</b></i>	<i><b>LONG.</b></i>	<i><b>PLSS</b></i>	<i><b>SPECIES</b></i>
Wesley Creek 333-10-10378-2036-3011	NOME D-3 NOME D-3	64.90935 N 64.91102 N	166.27220 W 166.19080 W	K007S038W01 K007S037W04	DVr DVr
Wesley Creek 331-00-10490-2299	SHUNGNAK D-3 SHUNGNAK D-3	66.89453 N 66.92945 N	157.07150 W 157.05579 W	K017N008E11 K018N008E26	DVp DVp
West Canning River 330-00-10220	FLAXMAN ISLAND A-4 FLAXMAN ISLAND A-4	70.14424 N 70.00362 N	145.91871 W 146.21281 W	U009N024E12 U008N024E32	Pp,DVp,Wp Pp,DVp,Wp
West Channel Sagavanirktok River 330-00-10361	BEECHEY POINT B-2 SAGAVANIRKTOK D-3	70.32196 N 69.95147 N	148.10769 W 148.67987 W	U011N016E09 U007N014E20	CHp,Pp,BCp,DVr,LCp,Wp CHp,Pp,DVr,Wp
West Fork Buckland River 331-00-10650-2110	CANDLE D-4 CANDLE B-4	65.81978 N 65.45653 N	160.65901 W 160.64152 W	K005N009W19 K001N010W25	CHp,COp,Pp,DVpr,Wp DVpr
West Fork Grand Central River 332-00-10250-2110-3622-4100	NOME D-1 NOME D-1	64.96771 N 64.97313 N	165.23644 W 165.26877 W	K006S032W18 K006S033W13	DVp DVp
West Fork Tuluga River 330-00-10700-2255-3170-4502	CHANDLER LAKE D-3 CHANDLER LAKE D-3	68.90569 N 68.75803 N	151.57620 W 151.64131 W	U006S002E23 U008S002E10	DVp DVp
West Fork Ugnuravik River 330-00-10620-2018	BEECHEY POINT B-5 BEECHEY POINT B-5	70.42554 N 70.35965 N	149.65774 W 149.75163 W	U012N010E05 U012N009E25	BCp,LCp LCp
Willis Creek 333-10-10400-2017	NOME D-3 NOME D-3	64.83545 N 64.85302 N	166.16075 W 166.10995 W	K007S037W34 K007S037W26	DVr DVr
Willow Creek 333-40-10700-2180	NORTON BAY C-4 NORTON BAY C-4	64.58291 N 64.58815 N	160.69471 W 160.64903 W	K010S010W33 K010S010W27	Kr,DVr Kr
Windy Creek 333-10-10700-2115	NOME D-1 NOME D-1	64.87847 N 64.88644 N	165.44862 W 165.44829 W	K007S033W18 K007S033W18	CHs,COp,DVp CHs,COp,DVp
Windy Creek 332-00-10320-2100-3031	TELLER A-3 TELLER A-3	65.09967 N 65.09674 N	166.32647 W 166.32911 W	K004S037W31 K004S037W31	DVr DVr
Wolf Creek 330-00-10900-2081-3042	IKPIKPUK RIVER C-2 IKPIKPUK RIVER C-2	69.74635 N 69.71604 N	153.84800 W 153.84839 W	U005N008W34 U004N008W10	BCsr,HWSr,LCsr,Wsr BCsr,HWSr,LCsr,Wsr
Wonder Gulch 332-00-10250-2285-3035-4041-5008	BENDELEBEN B-6 BENDELEBEN B-6	65.30952 N 65.31085 N	164.73457 W 164.73640 W	K002S030W13 K002S030W13	COr COr
Wrench Creek 331-00-10290-2311-3075	DE LONG MTS A-1 DE LONG MTS B-2	68.08393 N 68.30797 N	162.32019 W 162.69520 W	K031N016W16 K034N017W31	DVp DVp
Wulik River 331-00-10060	NOATAK C-5 DE LONG MTS A-2	67.72438 N 68.23279 N	164.50281 W 163.06083 W	K027N026W22 K033N019W27	CHp,COp,Kp,Pp,Sp,DVs,Wp Ks,Sp,DVsr,Wp
Yankee River 331-00-11030-2005	TELLER C-5 TELLER C-5	65.71957 N 65.62970 N	167.35921 W 167.15524 W	K004N042W26 K003N041W27	DVpr DVpr



<i><b>WATER BODY NAME / NUMBER</b></i>	<i><b>MAP SHEET</b></i>	<i><b>LAT.</b></i>	<i><b>LONG.</b></i>	<i><b>PLSS</b></i>	<i><b>SPECIES</b></i>
York Creek 331-00-11000-2010	TELLER D-5 TELLER C-5	65.75915 N 65.59833 N	167.03218 W 167.06384 W	K004N040W08 K002N040W06	DVpr DVpr
Yuonglik River 333-20-10550	SOLOMON C-3 SOLOMON C-3	64.64780 N 64.69263 N	163.12927 W 163.18227 W	K010S022W05 K009S023W24	DVp,Wp DVp,Wp