Special Publication No. 15-06

Catalog of Waters Important for Spawning, Rearing, or Migration of Anadromous Fishes – Interior Region, Effective June 1, 2015

by

J. Johnson

and

Virginia Litchfield

March 2015

Alaska Department of Fish and Game Divisions of Sport Fish and Habitat

Symbols and Abbreviations

The following symbols and abbreviations, and others approved for the Système International d'Unités (SI), are used without definition in the following reports by the Divisions of Sport Fish and of Commercial Fisheries: Fishery Manuscripts, Fishery Data Series Reports, Fishery Management Reports, and Special Publications. All others, including deviations from definitions listed below, are noted in the text at first mention, as well as in the titles or footnotes of tables, and in figure or figure captions.

Weights and measures (metric)

centimeter	cm
deciliter	dL
gram	g
hectare	ha
kilogram	kg
kilometer	km
liter	L
meter	m
milliliter	mL
millimeter	mm

Weights and measures (English)

cubic feet per second	ft^3/s
foot	ft
gallon	gal
inch	in
mile	mi
nautical mile	nmi
ounce	oz
pound	lb
quart	qt
yard	yd

Time and temperature

day	d
degrees Celsius	°C
degrees Fahrenheit	°F
degrees kelvin	K
hour	h
minute	min
second	s

Physics and chemistry

all atomic symbols	
alternating current	AC
ampere	A
calorie	cal
direct current	DC
hertz	Hz
horsepower	hp
hydrogen ion activity (negative log of)	pH
parts per million	ppm
parts per thousand	ppt, ‰
volts	V
watts	W

General

Alaska Administrative Code	AAC
all commonly accepted abbreviations	e.g., Mr., Mrs., AM, PM, etc.
all commonly accepted professional titles	e.g., Dr., Ph.D., R.N., etc.
at	@
compass directions:	
east	E
north	N
south	S
west	W
copyright	©
corporate suffixes:	
Company	Co.
Corporation	Corp.
Incorporated	Inc.
Limited	Ltd.
District of Columbia	D.C.
et alii (and others)	et al.
et cetera (and so forth)	etc.
exempli gratia (for example)	e.g.
Federal Information Code	FIC
id est (that is)	i.e.
latitude or longitude	lat. or long.
monetary symbols (U.S.)	$, ¢
months (tables and figures): first three letters	Jan,...,Dec
registered trademark	®
trademark	™
United States (adjective)	U.S.
United States of America (noun)	USA
U.S.C.	United States Code
U.S. state	use two-letter abbreviations (e.g., AK, WA)

Measures (fisheries)

fork length	FL
mideye to fork	MEF
mideye to tail fork	METF
standard length	SL
total length	TL

Mathematics, statistics

all standard mathematical signs, symbols and abbreviations	
alternate hypothesis	H_A
base of natural logarithm	*e*
catch per unit effort	CPUE
coefficient of variation	CV
common test statistics	(F, t, χ^2, etc.)
confidence interval	CI
correlation coefficient (multiple)	R
correlation coefficient (simple)	r
covariance	cov
degree (angular)	°
degrees of freedom	df
expected value	*E*
greater than	>
greater than or equal to	≥
harvest per unit effort	HPUE
less than	<
less than or equal to	≤
logarithm (natural)	ln
logarithm (base 10)	log
logarithm (specify base)	log_2, etc.
minute (angular)	'
not significant	NS
null hypothesis	H_O
percent	%
probability	P
probability of a type I error (rejection of the null hypothesis when true)	α
probability of a type II error (acceptance of the null hypothesis when false)	β
second (angular)	"
standard deviation	SD
standard error	SE
variance	
population	Var
sample	var

SPECIAL PUBLICATION NO. 15-06

CATALOG OF WATERS IMPORTANT FOR SPAWNING, REARING, OR MIGRATION OF ANADROMOUS FISHES – INTERIOR REGION, EFFECTIVE JUNE 1, 2015

by

J. Johnson
Alaska Department of Fish and Game, Division of Sport Fish, Anchorage
and
Virginia Litchfield
Alaska Department of Fish and Game, Division of Habitat, Soldotna

Alaska Department of Fish and Game
Divisions of Sport Fish and Habitat
333 Raspberry Road, Anchorage, Alaska, 99518-1599

March 2015

This investigation was financed by the Federal Aid in Sport Fish Restoration Act (16 U.S.C. 777-777K) under Project F-10-29, Study Number H-09.

The Special Publication series was established by the Division of Sport Fish in 1991 for the publication of techniques and procedures manuals, informational pamphlets, special subject reports to decision-making bodies, symposia and workshop proceedings, application software documentation, in-house lectures, documents that do not fit in another publication series; and became a joint divisional series in 2004 with the Division of Commercial Fisheries. Special Publications are intended for fishery and other technical professionals. Special Publications are available through the Alaska State Library, Alaska Resources Library and Information Services (ARLIS) and on the Internet: http://www.adfg.alaska.gov/sf/publications/. This publication has undergone editorial and peer review.

J. Johnson
Alaska Department of Fish and Game, Division of Sport Fish,
333 Raspberry Rd, Anchorage, AK 99518-1599, USA

and

Virginia Litchfield
Alaska Department of Fish and Game, Division of Habitat,
514 Funny River Road, Soldotna, AK 99669-8255, USA

This document should be cited as:
Johnson, J., and V. Litchfield. 2015. Catalog of waters important for spawning, rearing, or migration of anadromous fishes – Interior Region, effective June 1, 2015. Alaska Department of Fish and Game, Special Publication No. 15-06, Anchorage.

The Alaska Department of Fish and Game (ADF&G) administers all programs and activities free from discrimination based on race, color, national origin, age, sex, religion, marital status, pregnancy, parenthood, or disability. The department administers all programs and activities in compliance with Title VI of the Civil Rights Act of 1964, Section 504 of the Rehabilitation Act of 1973, Title II of the Americans with Disabilities Act (ADA) of 1990, the Age Discrimination Act of 1975, and Title IX of the Education Amendments of 1972.

If you believe you have been discriminated against in any program, activity, or facility please write:
ADF&G ADA Coordinator, P.O. Box 115526, Juneau, AK 99811-5526
U.S. Fish and Wildlife Service, 4401 N. Fairfax Drive, MS 2042, Arlington, VA 22203
Office of Equal Opportunity, U.S. Department of the Interior, 1849 C Street NW MS 5230, Washington DC 20240

The department's ADA Coordinator can be reached via phone at the following numbers:
(VOICE) 907-465-6077, (Statewide Telecommunication Device for the Deaf) 1-800-478-3648,
(Juneau TDD) 907-465-3646, or (FAX) 907-465-6078

For information on alternative formats and questions on this publication, please contact:
ADF&G, Division of Sport Fish, Research and Technical Services, 333 Raspberry Road, Anchorage AK 99518 (907)267-2375.

For information concerning the Anadromous Waters Catalog and Atlas, please contact:

J Johnson, ADF&G Division of Sport Fish Habitat Biologist at (907)267-2337.

TABLE OF CONTENTS

Page

LIST OF TABLES ii
LIST OF FIGURES ii
INTRODUCTION 1
Purpose and Availability of the Atlas and Catalog 1
STATUTES AND REGULATIONS 1
Statutes 1
Regulations 2
Penalties 2
Other Fish Habitat Protection Statutes 3
PERMIT APPLICATION PROCEDURES 4
Permits for Specified Streams 4
Permits for Unspecified Streams 5
Other Permittee Responsibilities 5
Contacts 6
ATLAS AND CATALOG USERS' GUIDE 8
Format 8
Limitations 8
Interpretation of the Atlas 10
Numbering of Specified Water Bodies 10
Symbols 13
Interpretation of the Catalog 14
Water Bodies by Number 14
Annotation Codes 15
Water Bodies by Name 16
Sources 16
Update Procedures 16
ACKNOWLEDGMENTS 17
DEFINITIONS 18
STREAM LISTING BY NUMBER 21
STREAM LISTING BY NAME 108

LIST OF TABLES

Table **Page**

1. Division of Habitat area offices and contacts. 7
2. List of Annotation Codes. 15

LIST OF FIGURES

Figure **Page**

1. Atlas and Catalog Regional Boundaries 9
2. 1:250,000-scale quad names and numbers 11
3. Examples of Atlas stream numbering 12

INTRODUCTION

PURPOSE AND AVAILABILITY OF THE ATLAS AND CATALOG

Alaska Statute 16.05.871(a) requires the Alaska Department of Fish and Game (ADF&G) to specify the various rivers, lakes, and streams, or parts of them, that are important for spawning, rearing, or migration of anadromous fishes. Adopted by reference under 5 AAC 95.011 of the Alaska Administrative Code, the *Catalog of Waters Important for Spawning, Rearing or Migration of Anadromous Fishes* (referred to as the "Catalog") and the *Atlas to the Catalog of Waters Important for Spawning, Rearing or Migration of Anadromous Fishes* (referred to as the "Atlas") are used to make this specification. The Catalog is a numerically-ordered list of the water bodies with documented use by anadromous fish for these purposes. The Atlas shows cartographically the location, name and number of these specified water bodies, the anadromous fish species using these water bodies, and the fish life history phases for which the water bodies are used (to the extent known).

Protection of these specified water bodies is addressed by other sections of AS 16.05.871, which requires persons or governmental agencies to submit plans and specifications to ADF&G and receive written approval in the form of a Fish Habitat Permit prior to beginning the proposed use, construction or activity that would take place in specified water bodies. More detailed information about AS 16.05.871, the types of activities requiring permits, and the permit application procedures are found on subsequent pages of this document.

Copies of the *Catalog of Waters Important for Spawning, Rearing or Migration of Anadromous Fishes* for a specified region may be obtained by writing to the ADF&G Division of Sport Fish at 333 Raspberry Road, Anchorage, AK 99518-1599 (phone 907-267-2289).

Copies of the entire *Atlas of Waters Important for Spawning, Rearing or Migration of Anadromous Fishes* are available for examination at the ADF&G, Division of Sport Fish or Habitat offices in Anchorage and Fairbanks. Copies are also available for viewing at the Alaska State Library in Juneau and the Alaska Resources Library and Information Services (ARLIS) in Anchorage. Copies of regional volumes of the Atlas for the region of the state in which they are located are available for inspection at ADF&G offices in Bethel, Cordova, Craig, Delta Junction, Dillingham, Douglas, Dutch Harbor, Haines, Homer, Ketchikan, King Salmon, Kodiak, Nome, Palmer, Petersburg, Sand Point, Sitka, Soldotna, Tok, Wrangell, and Yakutat.

STATUTES AND REGULATIONS

The Alaska laws summarized below form the basis for the ADF&G's permitting program and role in regulating activities in specified anadromous fish-bearing water bodies. Implementation of these laws is the purpose for which the Atlas and Catalog are developed and maintained. These statutes and regulations are subject to amendment or repeal and should be regularly reviewed for possible changes.

STATUTES

AS 16.05.871 requires ADF&G to "specify" or list, "the various rivers, lakes, and streams or parts of them that are important for the spawning, rearing, or migration of anadromous fish." It also requires anyone wanting to construct a hydraulic project, or use, divert, obstruct, pollute, or change the natural flow or bed of a specified water body, or operate a vehicle in these specified water

bodies to contact ADF&G for written approval before beginning the construction, activity, or use. The department may require additional information in order to fully evaluate potential impacts to fish and game resources. Required information includes full plans and specifications for the proposed construction, activity, or use and a list of measures for protecting fish and game resources affected by the proposed activity.

If the commissioner (or commissioner's authorized representative) determines that the plans and specifications provide for the proper protection of fish and game, ADF&G Division of Habitat will issue written approval, in the form of a "Fish Habitat Permit," authorizing the proposed use or activity. In the case of a denial, the applicant may seek a hearing under AS 44.62.370.

AS 16.05.881 establishes that any person or organization beginning a construction or use without the commissioner's written approval is guilty of a misdemeanor. The statute also dictates that any cost associated with restoring the stream to its original condition is to be borne by the guilty party and is in addition to any penalty imposed by the court.

AS 16.05.891 authorizes ADF&G employees to issue oral approvals to a riparian landowner for removing obstructions or repairing existing structures without reviewing prepared operating plans in the event of an emergency arising from weather or stream flow conditions.

AS 16.05.896 establishes the penalty for causing material damage to spawning beds or preventing or interfering with migration of anadromous fish as a misdemeanor. Causing material damage or interfering with migration can be a direct result of a project or use or can occur through negligence or non-compliance with the approved plans and specifications.

AS 16.05.901 specifies that anyone violating **AS 16.05.871 – .896** is guilty of a Class A misdemeanor. It further dictates that any proceeds from fines are to be deposited in the general fund of the State of Alaska.

REGULATIONS

5 AAC 95.011*: The Catalog of Waters Important for Spawning, Rearing or Migration of Anadromous Fishes,* and its companion Atlas are the means by which ADF&G specifies water bodies considered important for use by anadromous fish in accordance with **AS 16.05.871**. The Atlas and Catalog are adopted by reference under **5 AAC 95.011** (a) of the Alaska Administrative Code. Permit application procedures, definitions, and other information contained in the introductions of the Atlas and Catalog are also adopted by reference under **5 AAC 95.011** (b).

PENALTIES

AS 12.55.035 specifies the fines for various offenses. Possible fines for a Class A misdemeanor resulting from a conviction for violating **AS 16.05.871 – .896** include:

⇒ If a defendant is not an organization: A fine of up to $10,000.

⇒ If the defendant is an organization: Maximum fines of up to $500,000; or three times the pecuniary gain realized by the defendant; or three times the pecuniary damage or loss caused by the defendant to another, or to the property of another, as a result of the offense.

In addition to these fines, convicted defendants are liable for the cost of restoring the stream to its original condition **(AS 16.05.881),** may receive up to one year in prison, and may be subject to civil fines or penalties. Please refer to the complete current text of **AS 16.05.871 - .901**, AS 12.55.035 and 12.55.135 and **5 AAC 95.011** for detailed information.

OTHER FISH HABITAT PROTECTION STATUTES

AS 16.05.841 requires construction and maintenance of a fishway and a device for efficient passage of downstream migrants for any dam or other obstruction built across a stream frequented by salmon or other fish, the submission of plans and specifications for review and approval by ADF&G and that the structure be kept open, unobstructed, and supplied with enough water to maintain the free and efficient passage of fish through it.

If a fishway is determined by the commissioner to be impractical, **AS 16.05.851** allows for the owner/applicant to compensate for the loss resulting from the dam or obstruction by paying a lump sum acceptable to the commissioner to the fish and game fund; convey a site and construct a new hatchery and all related facilities; or fund the expansion, maintenance, and operation of an existing hatchery.

AS 16.05.861 sets penalties or fines for violating **AS 16.05.841** and **16.05.851** and any regulations adopted under them. Owners of dams or obstructions who fail to comply with **AS 16.05.841** or **16.05.851** within a reasonable time designated in a notice from the commissioner are guilty of a misdemeanor and subject to a fine of up to $1,000. The statute further notes that each day the owner fails to comply is a separate offense and that the dam or obstruction is a public nuisance and subject to abatement.

PERMIT APPLICATION PROCEDURES

PERMITS FOR SPECIFIED STREAMS

As outlined in preceding pages, a Fish Habitat Permit is required *before* any action is taken "to construct a hydraulic project, or use, divert, obstruct, pollute, or change the natural flow or bed of a specified river, lake, or stream . . ." or " . . . to use wheeled, tracked, or excavating equipment or log-dragging equipment in the bed of a specified river, lake, or stream . . . " [quoted portions from AS 16.05.871(b)]. This requirement includes, but is not limited to, construction, maintenance, repairs, or placement of structures, docks, bulkheads, road crossings (culverts, bridges, fords), stream diversions and bank stabilization projects; gravel removal; dumping any material into (or onto ice over) a water body; placer mining; water withdrawals or appropriations; the use of vehicles or equipment in the water body; and the use of explosives in or near the water body. Recreational boating and fishing activities do not require a Fish Habitat Permit.

To apply for a Fish Habitat Permit, the applicant must submit a completed application package to the appropriate ADF&G, Division of Habitat office (see Contacts section below) at least 30 days prior to the proposed start date. Technical assistance is available in many instances. By consulting with ADF&G early in the planning process, strategies for protecting fish resources can be included in submitted plans, thereby reducing permit review time and the need for project changes. The package may include a written, signed request, a completed Fish Habitat Permit Application, and any other necessary materials, including any relevant "other-agency" permit authorizations such as a U.S. Army Corps of Engineers permit application or an Alaska Coastal Project Questionnaire (see "Other Permittee Responsibilities" section below).

Information submitted with the application should be sufficiently detailed to fully describe the proposed activity and its possible effects on the specified water body and its fish resources. The following types of information should accompany the application where applicable:

- name and location of the water body;
- type of project (e.g., bridge, culvert, utility line placement, erosion control, water withdrawal, gravel removal, placer mining, etc.);
- project plans and description including drawings, description of methods, and list of equipment (i.e. design blueprints or plan view drawings, survey data, description of water body at project site, description of planned work, erosion/sedimentation control methods, etc.);
- description of in-water use of wheeled or tracked vehicle (i.e. type and size of vehicle, surface bearing pressure, dates and frequency of use, etc.);
- description of proposed or anticipated stream diversions, channelization, or bank alterations including sequence of proposed work and any dewatering actions;
- description of any material removal from or material deposition into the water body including type and amount of material;
- description of proposed blasting or use of explosives including charge size, distance to water body and impact pressures;
- dates of the proposed work or use;
- other contractors or parties involved in the project; and
- proposed mitigation measures.

Division of Habitat personnel will review the application materials and, where appropriate, issue permit approval for plans and procedures that have minimal or no harmful effects, including cumulative effects, on anadromous fish or their habitats.

If the commissioner determines that the proposed use or activity may have an adverse impact on fish or fish habitat, applicants may be required to employ appropriate measures to mitigate the adverse impacts in order to obtain a permit. For example, the department may require the applicant to utilize methods of operation or construction sequencing of a project that minimize the effects on fish migration, spawning, or rearing, or restrict work in the impacted area to certain "seasonal windows" when fish are less likely to be adversely impacted. Compensatory mitigation shall be considered only if all other mitigation measures do not adequately mitigate such adverse impacts. In those instances where the adverse impact to fish or fish habitat is unavoidable, the department, in its discretion, may withhold permit authorization.

The mitigation measures may include one or more of the actions listed below:

1. Avoid the impact altogether by not taking a certain action or parts of an action.
2. Minimize the impact by limiting the degree or magnitude of the action and its implementation.
3. Rectify the impact by repairing, rehabilitating, or restoring the impacted environment.
4. Reduce or eliminate the impact over time by preservation and maintenance operations during the life of the proposed use or activity.
5. Compensate for the impact by replacing or providing substitute resources or environments.

PERMITS FOR UNSPECIFIED STREAMS

In addition, a Fish Habitat Permit may be required under AS 16.05.841 for activities occurring in a water body or portions of a water body that are not specified in the Atlas and Catalog, but are frequented by anadromous or resident fish species. Specifically, a Fish Habitat Permit is required before a dam or other obstruction is built across a stream used by fish. Procedures for obtaining a Fish Habitat Permit under, AS 16.05.841 are the same as those outlined above for AS 16.05.871. The ADF&G recommends contacting the appropriate Division of Habitat office if there is any question about whether the project requires a Fish Habitat Permit.

OTHER PERMITTEE RESPONSIBILITIES

A copy of the Fish Habitat Permit, including any permit amendments, must be retained on site during the permitted activity. The permittee is responsible for the actions of contractors, agents, or other persons who perform work to accomplish the approved project. For any activity that significantly deviates from the approved plan, the permittee shall notify the Division of Habitat and obtain written approval in the form of a permit amendment before beginning the activity. Any action that increases the project's overall scope or that negates, alters, or minimizes the intent or effectiveness of any stipulation contained in a permit will be deemed a significant deviation from the approved plan. The final determination as to the significance of any deviation and the need for a permit amendment is the responsibility of the Division of Habitat. Therefore, it is recommended the permittee consult the Division of Habitat immediately when a deviation from the approved plan is being considered.

For the purpose of inspecting or monitoring compliance with any condition of a permit, the permittee shall give an authorized representative of the state free and unobstructed access, at safe and reasonable times, to the permit site. The permittee shall furnish whatever assistance and information as the authorized representative reasonably requires for monitoring and inspection purposes.

In addition to the penalties provided by law, a permit may be terminated or revoked for failure to comply with its provisions or failure to comply with applicable statutes and regulations. The department reserves the right to require mitigation measures to correct disruption to fish and game created by the project and which was a direct result of the failure to comply with a permit or any applicable law.

The permittee shall indemnify, save harmless, and defend the department, its agents, and its employees from any and all claims, actions, or liabilities for injuries or damages sustained by any person or property arising directly or indirectly from permitted activities or the permittee performance under this permit. However, this provision has no effect if, and only if, the sole proximate cause of the injury is the department's negligence.

Depending on the types of activities or work proposed to occur in a particular water body, additional permits or authorizations may be needed from other state or federal agencies, local governments, or applicable land managers. The applicant is responsible for ensuring that all necessary permits are obtained prior to starting work. Other entities that may require a permit include but are not limited to the U.S. Army Corps of Engineers, U.S. Environmental Protection Agency, Alaska Department of Environmental Conservation, Alaska Department of Natural Resources, and private land owners.

CONTACTS

Completed permit applications and requests for information or blank permit applications should be submitted to the appropriate Division of Habitat office for the area in which the project is located, as noted in Table 1 on the following page.

Table 1.–Division of Habitat area offices and contacts.

Division of Habitat Area Offices	Area of Responsibility
Douglas Regional (I) Office 802 3rd Street Douglas, AK 99824 465-4105 phone 465-4759 fax Jackie Timothy, Regional Supervisor jackie.timothy@alaska.gov	Middle & Northern Southeast - Petersburg, Wrangell, Kake, Angoon, Juneau, Douglas, Gustavus, Haines, Skagway, Hoonah, Sitka, Yakutat, Icy Bay Game Management Units (GMUs; designations are approximate)1A (northern portion) 1B, 1C & 1D; 3; 4; 5; 6A (east of Cape Suckling)
Anchorage Regional (II) Office 333 Raspberry Rd., Suite 2068 Anchorage, AK 99518 267-2172 phone 267-2499 fax Michael Daigneault, Regional Supervisor michael.daigneault@alaska.gov	Municipality of Anchorage, Prince William Sound, Copper River Delta, Alaska Peninsula, Aleutian Islands, Southwest and Western Alaska, Yukon and Kuskokwim Delta, - Anchorage, Whittier, Valdez, Cordova, Kodiak, Dillingham, Bethel, Togiak, Unalaska GMUs: 6 (west of Cape Suckling); 8; 9; 10; 11 (south of Haley Cr.); 13D (south of Haley Cr.); 14C; 16B (south half); 17; 18; 19A & 19B (west portions)
Fairbanks Regional Office (III) 1300 College Road Fairbanks, AK 99701-1551 459-7289 phone 459-7303 fax Jack Winters, Acting Regional Supervisor jack.winters@alaska.gov	Interior and Northern Alaska; North Slope, Yukon River Basin upstream of Paimiut and Kuskokwim River Basin upstream of the Holitna River,, Copper River basin north of the Chugach Mountains - Fairbanks, Delta Junction, Glennallen, Chitna, Nome, Kotzebue, Barrow GMUs: 11 (north of Haley Cr.); 12; east portions of 13A, 13B, & 13D; 13C; 13E (Cantwell and upper Nenana River only); east portions of 19A & 19B; 19C & 19D; 20; 21; 22; 23; 24; 25; 26
Mat-Su Area (IV) Office 1800 Glenn Highway, Suite 12 Palmer, AK 99645-6736 861-3200 phone 861-3232 fax Mike Bethe, Area Office Manager mike.bethe@alaska.gov	Matanuska/Susitna Basin, Talkeetna Mountains - Palmer, Wasilla, Big Lake, Talkeetna, Trapper Creek GMUs: west portion of 13A, 13B, & 13D; 13E (except Cantwell and upper Nenana River); 14A & 14B; 16A & 16B (north half)
Soldotna (Kenai) Area Office (V) 514 Funny River Road Soldotna, AK 99669-8255 714-2478 phone 260-5992 fax Ginny Litchfield, Area Office Manager ginny.litchfield@alaska.gov	Kenai Peninsula - Kenai, Soldotna, Homer, Seldovia, Portage, Cooper Landing, Seward GMUs: 7; 15
Craig Area Office (VII) P.O. Box 668 Craig, AK 99921-0668 826-2560 phone 826-2562 fax Mark Minnillo, Area Office Manager mark.minnillo@alaska.gov	Southern Southeast - Prince of Wales, Dall, Long, Revillagigedo, and Gravina islands - Ketchikan, Craig, Klawock, Thorne Bay, Hyder, Hydaburg, Coffman Cove GMU: 1A (most); 2

ATLAS AND CATALOG USERS' GUIDE

FORMAT

The Atlas and Catalog are divided into six volumes corresponding to Alaska's six fish and game resource management regions (Arctic, Interior, Western, Southwestern, Southcentral, Southeastern) established in 1982 by the Joint Boards of Fisheries and Game (see Figure 1). A figure on the front cover of each Catalog and Atlas shows the geographic area covered in that volume.

The Catalog is a numerical listing of the water bodies documented as being used by anadromous fish. Also listed are the U.S. Geological Survey (USGS) quadrangle (quad) map, latitude, longitude, anadromous fish documented in the water body and a legal description for the mouth and upper known extent of anadromous fish use for each specified water body.

The Atlas to the Catalog is a compilation of topographic maps that cartographically shows the location, name, and number of these specified anadromous fish-bearing water bodies, the anadromous fish species using these water bodies, and the fish life history phases for which the water bodies are used (to the extent known).

LIMITATIONS

Location information (latitude/longitudes, legal descriptions) and graphic representations used in the Atlas and Catalog are primarily derived from USGS quad maps, from field observations, and in some cases from aerial photos. ADF&G use the most recent editions of these quad maps, when possible, to depict as accurately as possible the locations of water bodies found in the Atlas and Catalog. The intent is to avoid any confusion when referring to a specific water body. In some parts of Alaska, however, channel and coastline configurations have changed since the relevant USGS quad map was published, making it not entirely accurate for on-the-ground use. Locations listed in the catalog should be compared to the water body locations depicted on Atlas maps, not to field-surveyed or photo-extracted locations.

In some instances, polygons are used to specify areas containing a number of water bodies supporting anadromous fish that are impossible to depict legibly and accurately on 1:63,360-scale maps. Generally used by juvenile anadromous fish for rearing, water bodies in these polygons are highly productive and are considered important for anadromous fishes.

Fisheries surveys are important tools protecting anadromous fish habitat, and for managing sport, personal use, subsistence and commercial fisheries. Data are collected by various methods including aircraft, boat, and foot. Due to timing, water clarity, temperature, survey method or other factors, a survey for a particular species may fail to gather complete life-phase information, or observe juvenile fish, non-targeted anadromous fish species, or the actual upper limit of anadromous fish use. Therefore, the upper points of stream reaches listed in the Catalog and shown in the Atlas usually reflect the extent of fish surveys or known anadromous fish use in a particular water body rather than the *actual* limits of anadromous fish occurrence or of habitat use.

In addition, only a limited number of the water bodies in Alaska have actually been surveyed. Virtually all-coastal water bodies in the state provide important habitat for anadromous fish, as do many unsurveyed tributaries to known anadromous fish-bearing water bodies. Anadromous fish often rear in small tributaries, flood channels, intermittent streams, and beaver ponds. Due to the remote location, small size, or ephemeral nature of these systems, most have not been surveyed and are not included in the Catalog or Atlas.

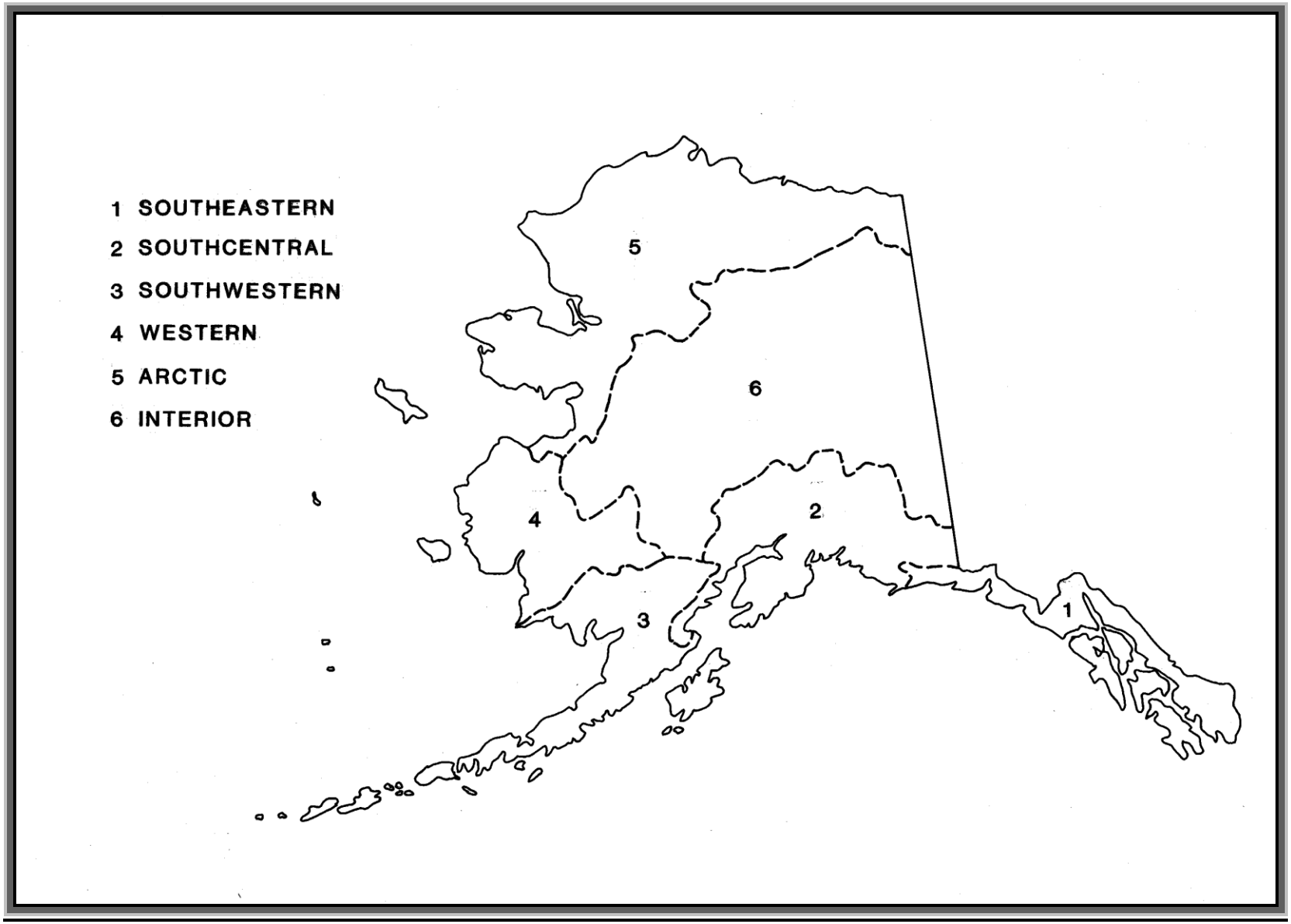

Figure 1.–Atlas and Catalog Regional Boundaries

INTERPRETATION OF THE ATLAS

Alaska is depicted by 153 1:250,000-scale USGS quadrangles (see Figure 2). Most quadrangles of this scale are further divided into 1:63,360-scale inch-to-the-mile maps (*also* known as quadrangles). The Atlas contains the 1:250,000-scale quadrangles to help users locate anadromous water body information on the more detailed 1:63,360-scale map(s), if any exist for an area. Where inch-to-the-mile USGS maps do not yet exist (e.g., in parts of the Interior, Arctic, Western, and Southwest regions), specified water bodies are drawn at 1:63,360-scale (inch-to-the-mile) using the 1:250,000-scale quadrangles as the base maps.

Numbering of Specified Water Bodies

Note: Examples given below refer to Figure 3.

All streams, rivers, and lakes specified in the Atlas and Catalog have a unique identifying number. The first six elements consist of a three-digit number and a two-digit number, separated by a hyphen. By convention, this number set is derived from the 1982 ADF&G statistical fishing district number which identifies the body of salt water to which the system drains. In order to maintain a unique number for each specified water body through time the numbering system in the Atlas and Catalog remains based on the original 1982 statistical area boundaries, although fish district numbers change periodically.

Rivers or streams which flow directly into salt water are identified by a five-digit suffix added to the fishing district number. For each main channel river or stream, this suffix begins with the number 1. For example, Big River (at the top of Figure 3) is “101-52-10100” (where “101-52” identifies the statistical fishing district and “10100” is a main channel water body in that district).

A stream branching from a main channel water body (tributary) carries the same base number (e.g., 101-52-10100) plus a four-digit number indicating that specific tributary. By convention, the last digit of a number sequence used to identify tributary streams will be even if the tributary branches to the right (heading upstream) and odd if it branches to the left. In the example, provided, “2021” denotes the tributary that branches to the left (heading upstream) on Big River, making the entire number for this tributary stream 101-52-10100-2021. Succeeding tributary streams are numbered in the same way by adding a four-digit number for each branch. The first digit for each branch sequence always indicates the progression of tributary stream numbering from the main channel.

Because of limited space on maps, often only the number sequence of a specific tributary appears next to that tributary; however, the entire number sequence down to the statistical fishing district number can be determined by following the water body downstream. The Catalog lists the entire water body number.

The number assigned to a lake begins with the number of the stream that drains from it, plus a four-digit number beginning with a zero. In Figure 3, a lake occurs along a tributary stream in the Blue Creek drainage. Therefore, the unique identification number first designates the tributary stream number (101-53-10100-2010-3005), followed by the four-digit lake identifier (0010), resulting in the full designation (101-53-10010-2010-3005-0010).

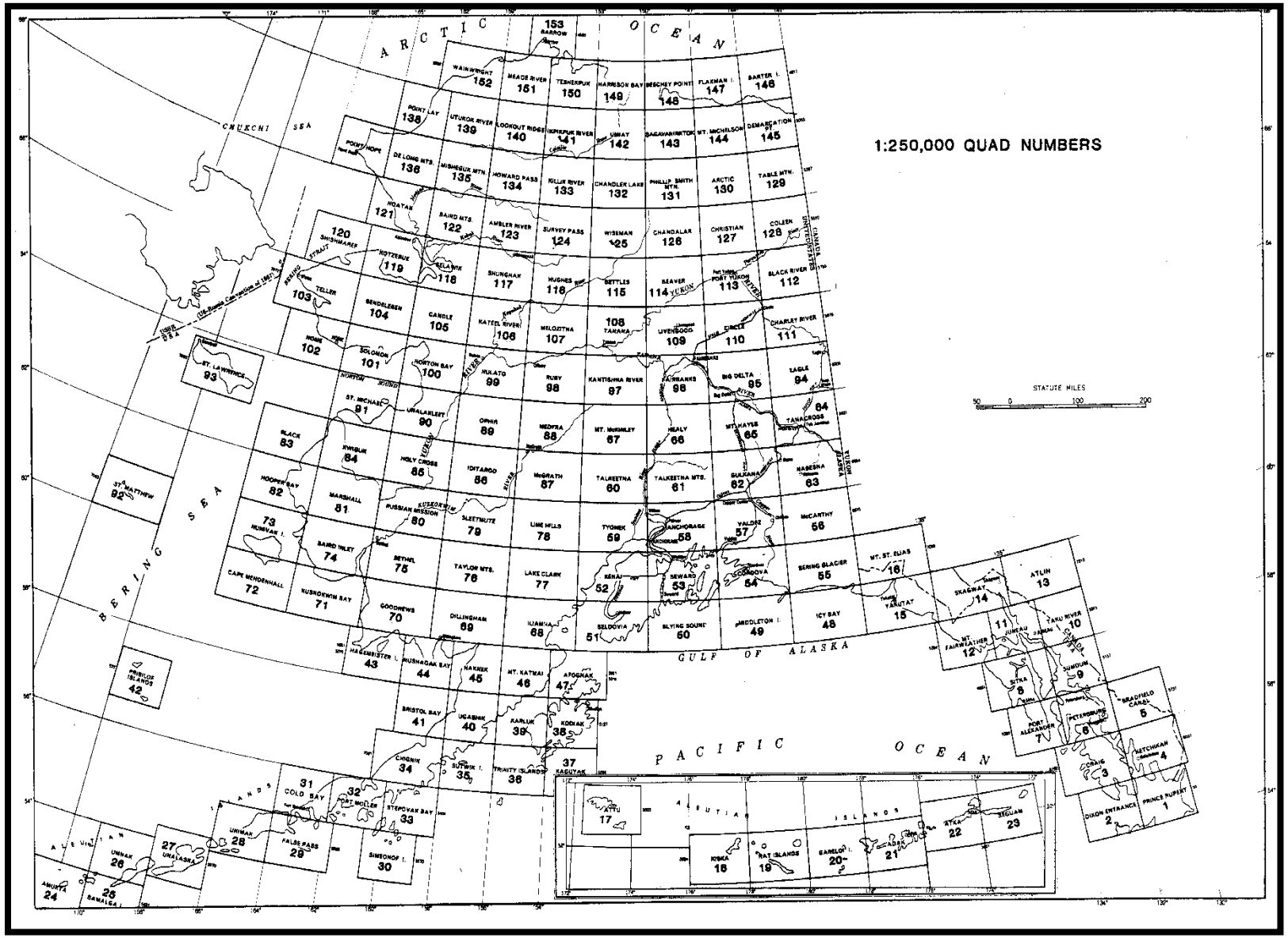

Figure 2.–1:250,000-scale quad names and numbers.

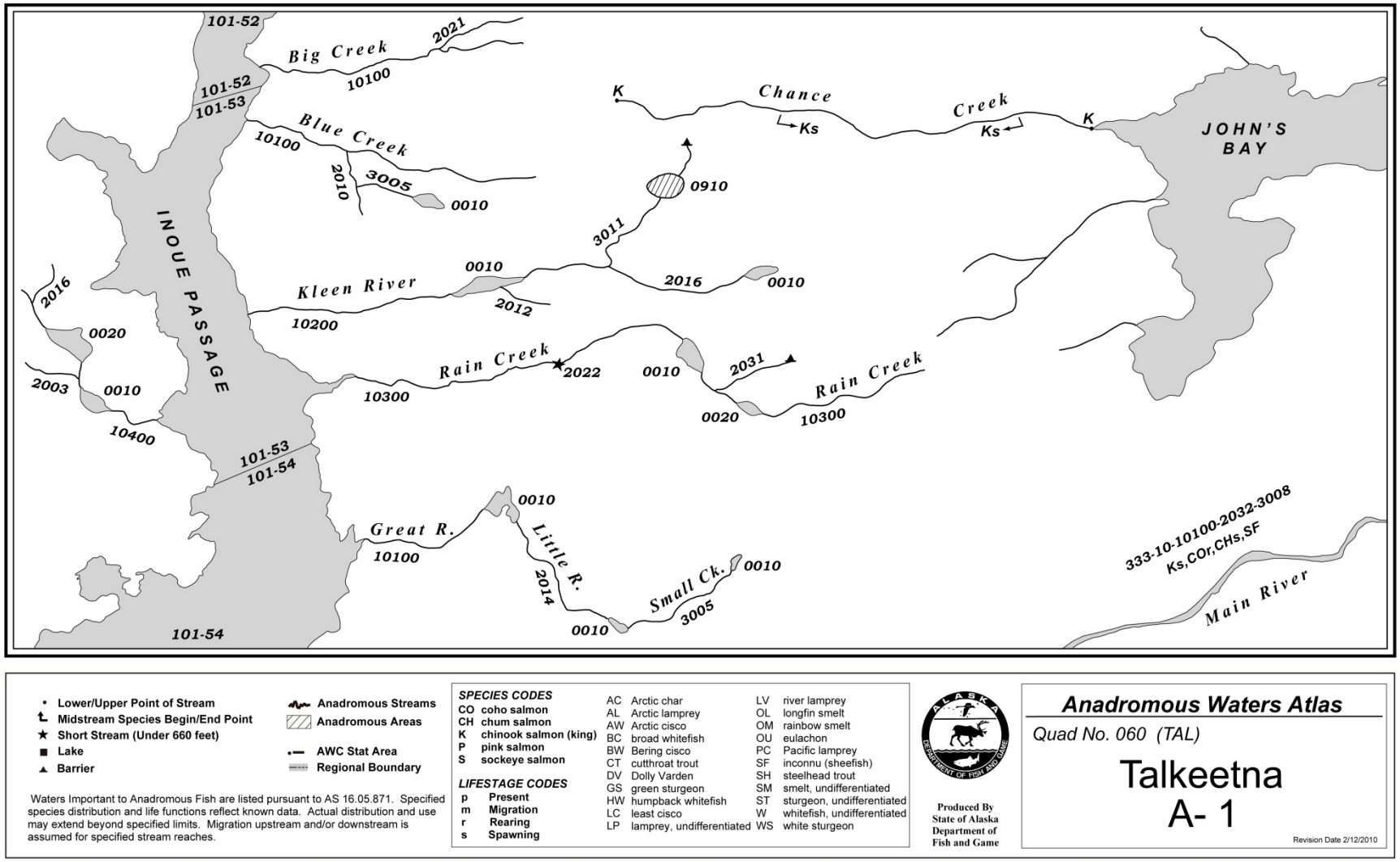

Figure 3.–Examples of Atlas stream numbering.

Used only in special cases, polygons will be numbered, whenever possible, with the stream number on which the polygon is located This number is then followed by a four-digit number sequence beginning with 09 to designate the polygon. In the example, a polygon adjoins a tributary to the Kleen River. The polygon's unique identification number would be 101-53-10200-2016-3011-0910, the stream number (101-53-10200-2016-3011) plus the polygon designator "0910."

Figure 3 shows four watersheds having multiple lakes and flowing to Inoue Passage. Each illustrates a different aspect of the water body numbering system.

1. The main channel is named "Kleen River," but the named river does not continue above the first lake. Kleen River is numbered 101-53-10200, (101-53 for statistical fishing district "101-53" followed by the main channel river). A lake identifier "0010" is then added to denote the first lake upstream of Kleen River. All tributaries flowing into a lake retain the base number of the lake's outlet stream but add a *next*-higher-tributary stream identifier. The tributary to the first lake above Kleen River is therefore numbered 101-53-10200-*2012*. A headwater lake that drains into a tributary reflects that sequence in its last two suffixes: 101-53-10200-*2016-0010* with -2016 identifying the tributary stream and -0010 designating the lake. Any streams flowing into this lake would be tributary streams and numbered accordingly.
2. A multi-lake example, Rain Creek passes through a series of lakes. Each lake is assigned the main channel number 101-53-10300, followed by a sequential and unique lake number, 0010 for the first lake, and 0020 for the second. Tributaries to either Rain Creek or the lakes (none shown) would bear a tributary stream number after the base number.
3. The same numbering conventions apply to a system with unnamed streams (see left side of Inoue Passage). Each lake is numbered from the main channel, with an added lake number (101-53-10400-*0010*, for the first lake, and 101-53-10400-*0020* for the second lake).
4. In the final example, Great River, Little River, and Small Creek are tributary streams. Each named stream is separated by a lake, to which it is a tributary. The lake above each tributary has the same number as its outlet stream but with an added lake identifier. The first lake (above stream Great River) is 101-54-10100-*0010*; the second lake (above the next tributary named Little River) is 101-54-10100-*2014-0010*; and the third lake (above the next tributary named Small Creek) is 101-54-10100-2014-*3005-0010*. Alone, the lake identifiers for these three lakes appear to be the same; however, when combined with the outlet stream number, a unique number for each stream is formed.

Symbols

The alphanumeric map number in the lower left corner of the maps identifies the 1:63,360-scale quadrangle of the 1:250,000-scale quadrangle (Numbers for the 1:250,000-scale quadrangles are identified on Figure 3). The legend beneath each map lists letter symbols for each fish species and life activity. Some maps also include the symbol (□) to depict streams for which the length of documented fish habitat is too short (less than 660 feet) to accurately map at the 1:63,360-scale. In most cases, barriers to fish passage or limits of fish survey efforts account for the short terminus. Locations where barriers are known to exist are denoted by the (▲) symbol.

Arrows on the maps delineate the distribution of fish in a water body, where known. A single arrow drawn at the mouth of a stream or stream reach shows which fish species migrate upstream. Downstream-pointing arrows farther upstream indicate the highest point at which a fish species is currently known to occur (see symbols for king salmon spawning on Chance Creek, Figure 3).

The anadromous waters number and species string is used to indicate the range of anadromous fish species that continues onto adjacent Atlas maps.

INTERPRETATION OF THE CATALOG

Water Bodies by Number

Each water body in the *Catalog of Waters Important for Spawning, Rearing or Migration of Anadromous Fishes* is listed on two lines. The first line contains the water body number, information about the location of the mouth of the water body, and the known anadromous fish species and life stages present at the mouth of water body. The second line lists the water body name (if known) and location information for the upper point, and the known anadromous fish species and life stages present at the upper point. Column headings occur at the top of each page. For example, Grant Creek would be listed as follows:

WATER BODY NUMBER / NAME	MAP SHEET	LAT. (NAD 83)	LONG. (NAD 83)	LEGAL	*SPECIES*
101-75-10100	Bradfield Canal A-4	56.03889 N	131.21270 W	C 67S 92E 29	Kp,COp,Ps,CHs,SHp
Grant Creek	Bradfield Canal A-5	56.10856 N	131.34453 W	C 66S 91E 33	Ks,COs,Ps,CHs

In this example, the first line lists:

1. the water body number (101-75-10100);
2. the USGS map quadrangle containing the mouth of the water body (Bradfield Canal A-4);
3. the latitude-longitude of the mouth of the water body in decimal degrees (56.03889 latitude North; 131.21270 West longitude, NAD 1983 datum);
4. the legal description of the water body mouth, given by meridian (*Copper River*), township (67 South), range (92 East), and section (29); and
5. the species string for the species and life stages present or entering at the mouth.

The second line lists:

1. the water body name, if known (Grant Creek);
2. the USGS map quadrangle containing the water body's upper point, if different from the quadrangle containing the mouth (Bradfield Canal A-5);
3. the latitude-longitude of the upper point in decimal degrees (NAD 1983 datum);
4. the legal description of the upper point; and
5. the species string for the species and life stages present or at the upper extent of the water body.

For purposes of data presentation in the catalog, lakes and polygons do not have mouths or upper points. Instead, the location information contained in the first line reflects a point near the middle of the lake or polygon on the cited quadrangle map. Applicable statutes and regulations still apply to the entire extent of all AWC listed water bodies that span one or more ITM quadrangles even if these water bodies are located on a quad or quads not listed in the AWC catalog for those water bodies. If

any portion of a lake occurs on several quadrangle maps, only one quad will appear in the first line. The lake or polygon name will appear on the second line if known.

Annotation Codes

Species, life stage, and meridian codes as presented in the Atlas and Catalog are described below.

Table 2.–List of Annotation Codes.

SPECIES CODES	LIFE STAGE CODES	MERIDIAN CODES
AC = Arctic Char	m = migration	C = Copper River Meridian
AW = Arctic Cisco	p = present	F = Fairbanks Meridian
AL = Arctic Lamprey	r = rearing	K= Kateel River Meridian
BW = Bering Cisco	s = spawning	S = Seward Meridian
BC = Broad Whitefish		U = Umiat Meridian
K = Chinook Salmon		
CH = Chum Salmon		
CO = Coho Salmon		
CT = Cutthroat Trout		
DV = Dolly Varden		
OU = Eulachon		
GS = Green sturgeon		
HW = Humpback Whitefish		
SF = Inconnu/Sheefish		
LP = Lamprey, undifferentiated		
LC = Least Cisco		
OL = Longfin Smelt		
PC = Pacific Lamprey		
P = Pink Salmon		
OM = Rainbow Smelt		
LV = River Lamprey		
SM = Smelts, undifferentiated		
S = Sockeye Salmon		
SH = Steelhead Trout		
ST = Sturgeon, undifferentiated		
W = Whitefishes, undifferentiated		
WS = White sturgeon		

Water Bodies by Name

To reference anadromous water bodies by name, use the alphabetical listing of known named water bodies in the second part of the catalog. Local names are denoted by an * that appears in the front of the name and appears first in the alphabetical listing.

SOURCES

Sources of information for the 1982 revision of the *Atlas* and *Catalog of Waters Important for Spawning, Rearing or Migration of Anadromous Fishes* were the following:

ADF&G "Alaska's Fisheries Atlas" (1978);

ADF&G field notes from area and regional offices and various;

ADF&G individual reports;

U.S. Forest Service;

U.S. Fish and Wildlife Service;

Revised Anadromous Fish Stream Catalog of Southeastern Alaska (1977) by John Edgington, Robert Larson, Jim Eastwood and Paul Novak;

Bureau of Land Management survey notes; and

Index to North Slope Stream and Lake Surveys (1982) by Terry Bendock and John Burr.

Since the 1982 revision, the Atlas and Catalog have been revised periodically with information on anadromous water bodies being provided by various state and federal agencies, private companies, and individuals.

UPDATE PROCEDURES

Procedures are in place that provide for regular updating of the Atlas and Catalog. Water bodies, or particular stream reaches, can be added or deleted and the upper range of anadromous water bodies changed as more current surveys document the presence or absence of anadromous fish. Anyone can submit a proposal for additions or changes to the Atlas and Catalog. However, proposals from other than ADF&G staff may be subject to field verification prior to approval by ADF&G.

Proposals for revisions to the Atlas and Catalog should be submitted to the Anchorage ADF&G, Division of Sport Fish**.** The proposed revision must include a nomination form, available through Division of Sport Fish regional offices, which lists the name and location of the water body, the fish species observed using the water body, the date fish were observed; the life stages (migration, spawning, or rearing) for which the water body is being used, if known; and any other clarifying information. The person submitting the proposed revision must sign the nomination form.

The location of the water body and the upper known extent of anadromous fish use should be marked on a 1:63,360-scale USGS map or better. Field sketches or aerial photography are also helpful.

It is anticipated that the Atlas and Catalog will be revised approximately every 12 months.

ACKNOWLEDGMENTS

The production of the Anadromous Waters Regional Catalogs and companion Atlas maps was facilitated with the assistance of a number of personnel. Carol Barnhill, Thalassa Smith, and Jason Graham were responsible for data entry of nomination information into regional geodatabases, which were used to create water body listings tables and Atlas maps. Ryan Snow and Philip Repetto provided database-programming support used to create Catalog stream listings and Ian Gill aided with text formatting of the regional Catalogs. Updates to the Catalog and Atlas were made possible by ADF&G area and field office staff as well as federal, state, and local resource agency personnel, past and present that conducted the fieldwork necessary to generate nominations. Development and publication of this manuscript was financed by the Federal Aid in Sport Fish Restoration Act (16 U.S.C. 777-777K) under Grant No. AK F-10-29, Study Number H-09; produced jointly with Alaska Department of Fish and Game, Division of Habitat.

DEFINITIONS

1. **"Area Office**" means the local area office of the Alaska Department of Fish and Game, Division of Habitat. (Refer to the Contacts section of the introduction for office locations)
2. **"Anadromous Fish**" means a fish or fish species that spends portions of its life cycle in both fresh and salt waters, entering fresh water from the sea to spawn and includes the anadromous forms of pacific trout and salmon of the genus *Oncorhynchus* (rainbow and cutthroat trout and chinook, coho, sockeye, chum and pink salmon), Arctic char, Dolly Varden, sheefish, smelts, lamprey, whitefish, and sturgeon.
3. **"Atlas**" means *An Atlas to the Catalog of Waters Important for Spawning, Rearing or Migration of Anadromous Fishes*.
4. **"Backwaters**" means a portion of the water body formed by an eddy along channel margins downstream from obstructions such as bars, root wads, or boulders, or as the result of back-flooding upstream from an obstruction sometimes separated from the channel by sand or gravel bars.
5. **"Banks**" means the portion of the stream channel cross section that restricts the lateral movement of water at normal bank-full levels often exhibiting a distinct break in slope from the stream bottom.
6. **"Bed**" means the substrate, bounded by the stream banks, over or through which the water column flows.
7. **"Braided channels**" means the intertwined branches or secondary channels of a river or stream and characterized by the separation and rejoining of two or more channels separated by bars or islands.
8. **"Catalog**" means the *Catalog of Waters Important for Spawning, Rearing or Migration of Anadromous Fishes*.
9. **"Distributary**" means a stream that flows away from, and does not rejoin, the main channel, and which usually flows to a sea, lake, stream, or other body of water.
10. **"Estuary**" means a semi-enclosed coastal body of water with a free connection to the sea and in which seawater is measurably diluted with freshwater derived from land drainage.
11. **"Fish"** means any species of aquatic finfish, invertebrate, or amphibian, in any stage of its life cycle, found in or introduced into the state, and includes any part of such aquatic finfish, invertebrate, or amphibian;
12. **"Fish Habitat"** means any area on which fish depend, directly or indirectly, during any stage of their life cycle, including but not limited to areas of spawning, rearing, food supply, overwintering, or migration.
13. **"Lake**" means an inland water body, permanent or seasonal, occupying a basin or hollow in the earth's surface, which may or may not have a current or single direction of flow.
14. **"Mean high water**" means a tidal datum used in referring to tidelands or the tidally affected portion of the stream, that is equal to the average of all high tides over a 19-year Metonic cycle, as established by the National Ocean Service of the National Oceanic and Atmospheric Administration.

15. **“Mean lower low water**” means a tidal datum used in referring to tidelands or the tidally affected portion of the stream, that is equal to the average of the lower of the two low tides of each day over a 19-year Metonic cycle, as established by the National Ocean Service of the National Oceanic and Atmospheric Administration.

16. **“Migration**” means the predictable, purposeful, or seasonal movement of fish, unrestricted by other than natural influences.

17. **“Mitigation”** means measures which must be undertaken by an applicant to avoid, minimize, rectify, reduce, or compensate for potential adverse impacts to fish or fish habitat resulting from a proposed use or activity

18. **“Mouth**” means a line drawn between the seaward extremities of the exposed tideland banks of any stream channel(s) at mean lower low water; a stream or river may have more than one mouth by virtue of having more than one channel that empties into a receiving body of water.

19. **“Permit**” means the written approval by the commissioner of ADF&G or the commissioner’s authorized representative, in the form of a Fish Habitat Permit issued through an area office of the ADF&G, Division of Habitat, based on plans and specifications as required by either AS 16.05.841 or AS 16.05.871.

20. **“Pollute**” means altering the physical, chemical or biological properties of a stream, river, or lake to the extent that the water fails to meet the Alaska Water Quality Standards for the “Growth and Propagation of Fish, Shellfish, Other Aquatic Life, and Wildlife” set forth in 18 AAC 70.010 - .990.

21. **“Polygon”** means a geographic area of numerous water bodies or wetland areas that cannot be accurately mapped at the 1:63,360-scale and which are important for the spawning rearing or migration of anadromous fish. These polygons are listed in the Catalog with single point identifiers and delineated on the Atlas maps by a dashed line boundary. All waters within these polygons are considered specified anadromous fish bearing water bodies.

22. **“Portion of the bed(s) and banks, up to the ordinary high water mark** (OHW)” means (A) in the non-tidal portion of a river, lake, or stream: the portion of the bed(s) and banks up to which the presence and action of the non-tidal water is so common and usual, and so long continued in all ordinary years, as to leave a natural line or "mark" impressed on the bank or shore as indicated by erosion, shelving, changes in soil characteristics, destruction of terrestrial vegetation, or other distinctive physical characteristics; (B) in a braided river, lake, or stream: the area delimited by the natural line or "mark," as defined in Part A above, impressed on the bank or shore of the outside margin of the most distant channels; or (C) in the tidally influenced portion of a river, lake, or stream: the portion of the bed(s) and banks below the (1) OHW as described in A or B above, or (2) mean high water elevation; whichever is higher at the project site.

23. **“Present”** means documented occurrence of anadromous fish in specified water body through direct observation or due to extrapolation downstream from observation and documentation of spawning or rearing anadromous fish in a specified water body or water bodies located upstream.

24. **“Rearing**” means the developmental life phase of a fish from fertilization of eggs to adult.

25. **“River**” means a stream of fairly large size flowing in a definite course or channel, or a series of diverging and converging channels.

26. **"Slough**" means (A) a low, swampy ground or overflow channels where water flows sluggishly for considerable distances; (B) a side channel slough formed by channelization; (C) a sluggish channel of water, such as a side channel of a stream, in which water flows slowly through low, swampy ground, or a section of an abandoned stream channel containing water most or all of the year, but with flow only at high water, and occurring in a flood plain or delta; (D) a marsh tract lying in a shallow, undrained depression on a piece of dry ground; (E) term used for a creek or sluggish body of water in a bottomland.
27. **"Spawning**" means the deposition or fertilization of fish eggs, including preparation for deposition or fertilization.
28. **"Specified upper limit**" means the documented upstream limit of anadromous fish use as depicted in *An Atlas to the Catalog of Waters Important for Spawning, Rearing or Migration of Anadromous Fishes* or listed in the *Catalog of Waters Important for Spawning, Rearing or Migration of Anadromous Fishes.*
29. **"Specified Water Body"** means a river, stream, or lake, in its liquid or frozen state, its braided channels, distributaries, sloughs, backwaters, and estuaries, including the portion of the bed(s) and banks up to the ordinary high water mark, from its mouth to its specified upper limit as depicted in *An Atlas to the Catalog of Waters Important for Spawning, Rearing or Migration of Anadromous Fishes* or listed in the *Catalog of Waters Important for Spawning, Rearing or Migration of Anadromous Fishes.*
30. **"Stream**" means a natural or artificial watercourse containing flowing water at least part of the year including a river, creek or tributary.

WATER BODY NUMBER / NAME	MAP SHEET	LAT.	LONG.	LEGAL	SPECIES
334-30-11000-2401	RUSSIAN MISSION D-4	61.95587 N	160.24570 W	S022N060W34	CHs,Wp
	RUSSIAN MISSION D-4	61.98761 N	160.20848 W	S022N060W24	CHs,Wp
334-30-11000-2422	RUSSIAN MISSION D-4	61.94004 N	160.14582 W	S021N059W05	CHp,COp,Kp,Pp,Sp,SFp,Wp
Paimiut Slough	HOLY CROSS A-2	62.21706 N	159.55654 W	S025N055W31	CHp,COp,Wp
334-30-11000-2422-3121	HOLY CROSS A-2	62.00446 N	159.61944 W	S022N056W07	CHp,COp,Kp,Sp,SFp,Wp
Innoko Slough	HOLY CROSS A-2	62.20358 N	159.62387 W	S024N056W06	CHp,COp,Kp,Sp,SFp,Wp
334-30-11000-2422-3160	HOLY CROSS A-1	62.08622 N	159.44020 W	S023N055W18	COp,Wp
	HOLY CROSS A-1	62.02791 N	159.11212 W	S022N054W01	COr
334-30-11000-2422-3160-0010	HOLY CROSS A-1	62.08151 N	159.37736 W	S023N055W16	COp,Wp
334-30-11000-2422-3180	HOLY CROSS A-1	62.13213 N	159.45784 W	S024N056W36	CHp,COp,Pp,Wp
Reindeer River	IDITAROD B-6	62.33319 N	158.87404 W	S026N052W23	CHs,Ps
334-30-11000-2422-3180-0010	HOLY CROSS A-1	62.13845 N	159.38070 W	S024N055W28	CHp,COp,Pp,Wp
Reindeer Lake					
334-30-11000-2422-3180-4021	HOLY CROSS A-1	62.16302 N	159.42492 W	S024N055W18	COp,Pp,Wp
	HOLY CROSS B-2	62.27706 N	159.53821 W	S025N055W07	COp,Wp
334-30-11000-2422-3180-4021-0020	HOLY CROSS B-2	62.26623 N	159.51432 W	S025N055W08	COp,Pp,Wp
334-30-11000-2422-3180-4021-0030	HOLY CROSS B-2	62.28095 N	159.53348 W	S025N055W06	COp,Wp
334-30-11000-2422-3180-4021-5250	HOLY CROSS B-1	62.26283 N	159.48529 W	S025N055W16	Ps
	HOLY CROSS B-1	62.30879 N	159.32529 W	S026N054W29	Ps
334-30-11000-2422-3180-4021-5250-6251	HOLY CROSS B-1	62.30406 N	159.34048 W	S026N054W32	Ps
	HOLY CROSS B-1	62.33376 N	159.34740 W	S026N054W20	Ps
334-30-11000-2422-3180-4150	HOLY CROSS A-1	62.21649 N	159.00909 W	S025N053W36	COp
	IDITAROD A-6	62.15417 N	158.91180 W	S024N053W24	COr
334-30-11000-2471	HOLY CROSS A-3	62.05138 N	160.02181 W	S023N059W25	Wp
	HOLY CROSS A-3	62.08094 N	160.09764 W	S023N059W16	Wp
334-30-11000-2522	HOLY CROSS A-2	62.13784 N	159.75265 W	S024N057W28	CHp,COp,Kp,Pp,Sp,Wp
Red Wing Slough	HOLY CROSS A-2	62.18206 N	159.67181 W	S024N057W11	CHp,COp,Kp,Pp,Sp,Wp
334-30-11000-2532	HOLY CROSS A-2	62.19271 N	159.72561 W	S024N057W04	CHp,COp,Kp,Pp,Sp,SFp,Wp
Innoko River	OPHIR A-1	63.09774 N	156.14243 W	K028S014E02	COr,Kr
334-30-11000-2532-3021	HOLY CROSS A-2	62.19508 N	159.64129 W	S024N057W01	CHp,COp,Pp,Wp
	HOLY CROSS B-2	62.31717 N	159.55764 W	S026N055W30	CHp,COp,Pp,Wp

WATER BODY NUMBER / NAME	MAP SHEET	LAT.	LONG.	LEGAL	SPECIES
334-30-11000-2532-3170	HOLY CROSS B-2	62.46411 N	159.55552 W	S027N055W06	Pp,Wp
	HOLY CROSS C-1	62.50470 N	159.40663 W	S028N055W24	Ps
334-30-11000-2532-3170-0010	HOLY CROSS B-2	62.47707 N	159.55905 W	S028N055W31	Pp,Wp
334-30-11000-2532-3200	HOLY CROSS C-2	62.53378 N	159.56161 W	S028N055W07	Pp,Wp
	HOLY CROSS C-1	62.66482 N	159.16922 W	S030N053W26	Ps
334-30-11000-2532-3200-0010	HOLY CROSS C-2	62.53873 N	159.53266 W	S028N055W05	Pp,Wp
334-30-11000-2532-3211	HOLY CROSS C-2	62.53763 N	159.60471 W	S028N056W11	Wp
	HOLY CROSS C-2	62.59762 N	159.75905 W	S029N056W15	Wp
334-30-11000-2532-3211-0010	HOLY CROSS C-2	62.52068 N	159.63294 W	S028N056W15	Wp
334-30-11000-2532-3211-4031	HOLY CROSS C-2	62.54982 N	159.71193 W	S028N056W05	Wp
	HOLY CROSS C-2	62.51400 N	159.81455 W	S028N057W15	Wp
334-30-11000-2532-3211-4041	HOLY CROSS C-2	62.56333 N	159.70688 W	S029N056W36	Wp
	HOLY CROSS C-2	62.58484 N	159.81128 W	S029N056W20	Wp
334-30-11000-2532-3281	HOLY CROSS C-2	62.66348 N	159.56284 W	S030N055W27	COp,Wp
	HOLY CROSS C-2	62.66512 N	159.89404 W	S030N057W25	COp,Wp
334-30-11000-2532-3361	HOLY CROSS D-2	62.80251 N	159.57341 W	S031N055W03	COp,SFp,Wp
Shageluk Slough	UNALAKLEET A-2	63.05965 N	159.75082 W	K028S006W14	COp,SFp,Wp
334-30-11000-2532-3391	HOLY CROSS D-1	62.83519 N	159.38355 W	S032N054W27	Wp
	HOLY CROSS D-1	62.85152 N	159.45629 W	S032N054W20	Wp
334-30-11000-2532-3391-0010	HOLY CROSS D-1	62.86457 N	159.45046 W	S032N054W17	Wp
334-30-11000-2532-3420	HOLY CROSS D-1	62.88520 N	159.34060 W	S032N054W02	Wp
	HOLY CROSS D-1	62.89708 N	159.30793 W	S032N054W01	Wp
334-30-11000-2532-3420-0010	HOLY CROSS D-1	62.89012 N	159.29073 W	S032N053W06	Wp
334-30-11000-2532-3430	HOLY CROSS D-1	62.90985 N	159.35734 W	S033N053W33	Wp
	HOLY CROSS D-1	62.91521 N	159.32969 W	S033N053W28	Wp
334-30-11000-2532-3430-0010	HOLY CROSS D-1	62.92485 N	159.33601 W	S033N053W28	Wp
334-30-11000-2532-3430-0020	HOLY CROSS D-1	62.94096 N	159.31823 W	S033N053W22	Wp

WATER BODY NUMBER / NAME	MAP SHEET	LAT.	LONG.	LEGAL	SPECIES
334-30-11000-2532-3471	HOLY CROSS D-1	62.91899 N	159.46858 W	S033N054W26	COp,SFp,Wp
Holikachuk Slough	HOLY CROSS D-2	62.95948 N	159.53831 W	S033N054W09	COp,SFp,Wp
334-30-11000-2532-3471-4030	HOLY CROSS D-2	62.95984 N	159.53879 W	S033N054W09	COp,SFp,Wp
Sucker Creek	UNALAKLEET A-1	63.11074 N	159.31287 W	K027S003W31	COp,SFp,Wp
334-30-11000-2532-3471-4030-5021	HOLY CROSS D-2	62.99007 N	159.53231 W	S034N054W33	COp,SFp,Wp
	UNALAKLEET A-2	63.02266 N	159.69845 W	K028S005W31	COp,SFp,Wp
334-30-11000-2532-3500	OPHIR A-6	63.02834 N	158.76966 W	K028S001W25	CHsr,COsr
Iditarod River	SLEETMUTE D-8	61.96815 N	158.92102 W	S022N053W25	CHp
334-30-11000-2532-3500-4050	OPHIR A-5	63.17764 N	158.26897 W	K027S003E03	CHp
Big Yetna River	OPHIR A-5	63.12435 N	158.26070 W	K027S003E27	CHp
334-30-11000-2532-3500-4065	IDITAROD D-4	62.75363 N	157.98531 W	S031N046W30	COp
Moose Creek	IDITAROD C-4	62.65108 N	157.84915 W	S030N046W35	COp
334-30-11000-2532-3500-4065-5019	IDITAROD C-4	62.65108 N	157.84915 W	S030N046W35	COp
	IDITAROD C-4	62.63547 N	157.75967 W	S029N045W05	COr
334-30-11000-2532-3500-4209	IDITAROD B-5	62.46487 N	158.22936 W	S027N048W05	CHs,COsr
Otter Creek	IDITAROD C-4	62.51682 N	157.71572 W	S028N046W13	COsr
334-30-11000-2532-3500-4221	IDITAROD B-5	62.33449 N	158.19643 W	S026N048W21	COp
Bonanza Creek	IDITAROD B-3	62.49478 N	157.46953 W	S028N044W20	COr
334-30-11000-2532-3551	OPHIR C-4	63.66556 N	157.69977 W	K021S006E15	CHp,COp,Kp
Mud River	OPHIR D-4	63.80033 N	157.76082 W	K019S006E31	CHp,COp,Kp
334-30-11000-2532-3551-4101	OPHIR D-4	63.80051 N	157.76075 W	K019S006E31	CHp,COp,Kp
Little Mud River	NULATO A-4	64.00901 N	157.84923 W	K017S005E14	CHp,COp,Kp
334-30-11000-2532-3551-4101-5291	OPHIR D-5	63.94779 N	158.09621 W	K018S004E09	COp
West Fork Little Mud River	NULATO A-5	64.13097 N	158.21123 W	K016S003E02	COp
334-30-11000-2532-3551-4101-5291-6100	NULATO A-5	64.13097 N	158.21123 W	K016S003E02	COp
Dome Creek	NULATO A-5	64.13905 N	158.05551 W	K015S004E34	COr
334-30-11000-2532-3551-4101-5301	NULATO A-4	64.00799 N	157.87167 W	K017S005E22	CHs,COp,Kp
Illinois Creek	NULATO A-4	64.03946 N	157.86930 W	K017S005E03	CHs,COsr,Kp
334-30-11000-2532-3551-4101-5311	NULATO A-4	64.00901 N	157.84923 W	K017S005E14	CHs,COr,Ksr
California Creek	NULATO A-4	64.16513 N	157.69126 W	K015S006E28	COr,Ksr
334-30-11000-2532-3551-4101-5311-6101	NULATO A-4	64.11293 N	157.69655 W	K016S006E09	COr,Kr
Colorado Creek	NULATO A-4	64.12898 N	157.74935 W	K016S006E06	COr,Kr
334-30-11000-2532-3600	OPHIR C-3	63.60570 N	157.28741 W	K022S008E03	CHp,COp,Kp,Wp
Dishna River	IDITAROD C-4	62.61182 N	157.51460 W	S029N044W10	CHs,Ks,Wp

WATER BODY NUMBER / NAME	MAP SHEET	LAT.	LONG.	LEGAL	SPECIES
334-30-11000-2532-3600-4021	OPHIR B-3	63.45101 N	157.26416 W	K023S008E35	CHp,COp,Wp
Tolstoi Creek	OPHIR A-3	63.01195 N	157.09092 W	K029S009E02	COr
334-30-11000-2532-3600-4021-5021	OPHIR B-3	63.34776 N	157.07238 W	K025S009E01	COp
Mastodon Creek	OPHIR B-2	63.36270 N	156.93162 W	K024S010E33	COr
334-30-11000-2532-3600-4021-5055	OPHIR A-3	63.06675 N	157.07976 W	K028S009E14	COp
	OPHIR A-3	63.03339 N	157.03907 W	K028S010E30	COr
334-30-11000-2532-3600-4039	IDITAROD D-3	62.95233 N	157.49247 W	S033N043W17	COp
	IDITAROD D-3	62.97649 N	157.24534 W	S033N042W04	COp
334-30-11000-2532-3600-4039-5030	IDITAROD D-3	62.97649 N	157.24534 W	S033N042W04	COr
	IDITAROD D-3	62.97289 N	157.23476 W	S033N042W03	COr
334-30-11000-2532-3600-4051	IDITAROD D-4	62.90466 N	157.51858 W	S033N043W31	CHp,COp,Kp
Windy Creek	IDITAROD D-3	62.88378 N	157.21986 W	S032N042W07	Kr
334-30-11000-2532-3600-4051-5020	IDITAROD D-3	62.87372 N	157.35862 W	S032N043W09	CHsr,COr,Ksr
California Creek	IDITAROD D-3	62.83499 N	157.29352 W	S032N043W26	Kr
334-30-11000-2532-3600-4051-5020-6009	IDITAROD D-3	62.85910 N	157.34389 W	S032N043W16	Kr
	IDITAROD D-3	62.84850 N	157.29264 W	S032N043W23	Kr
334-30-11000-2532-3600-4051-5020-6015	IDITAROD D-3	62.84746 N	157.33062 W	S032N043W22	COp,Kr
Billy Goat Creek	IDITAROD D-3	62.78945 N	157.01353 W	S031N041W08	COr
334-30-11000-2532-3600-4051-5020-6017	IDITAROD D-3	62.84746 N	157.33062 W	S032N043W22	COp
Moose Creek	IDITAROD D-3	62.76251 N	157.19989 W	S031N042W20	COr
334-30-11000-2532-3600-4065	IDITAROD D-3	62.83890 N	157.44169 W	S032N044W25	Kr
	IDITAROD D-3	62.80117 N	157.37966 W	S031N043W05	Kr
334-30-11000-2532-3600-4081	IDITAROD C-3	62.67906 N	157.49254 W	S030N044W23	COp
Porcupine Creek	IDITAROD C-3	62.66338 N	157.35896 W	S030N043W28	COp
334-30-11000-2532-3600-4081-5011	IDITAROD C-3	62.66338 N	157.35896 W	S030N043W28	COr
Deadwood Creek	IDITAROD C-3	62.66414 N	157.33868 W	S030N043W28	COr
334-30-11000-2532-3621	OPHIR D-2	63.81972 N	156.62459 W	K019S011E25	COp,Sp
North Fork Innoko River	OPHIR D-1	63.96541 N	156.30443 W	K017S013E34	COp
334-30-11000-2532-3621-4021	OPHIR D-1	63.96541 N	156.30443 W	K017S013E34	COp
West Fork North Fork Innoko River	OPHIR D-2	63.90963 N	156.69543 W	K018S011E22	COr
334-30-11000-2532-3661	OPHIR C-1	63.67868 N	156.37569 W	K021S013E09	CHp,Wp
Hunch Creek	OPHIR C-1	63.67823 N	156.33035 W	K021S013E10	CHp,Wp
334-30-11000-2532-3681	OPHIR C-1	63.54728 N	156.39137 W	K022S013E29	COp,Wp
Folger Creek	OPHIR B-1	63.43897 N	156.16178 W	K024S014E04	COp

WATER BODY NUMBER / NAME	MAP SHEET	LAT.	LONG.	LEGAL	SPECIES
334-30-11000-2532-3681-4101	OPHIR B-1	63.43897 N	156.16178 W	K024S014E04	COp
South Fork Folger Creek	OPHIR B-1	63.34896 N	156.10224 W	K025S014E01	COp
334-30-11000-2532-3681-4101-5030	OPHIR B-1	63.34896 N	156.10224 W	K025S014E01	COp
	OPHIR B-1	63.29344 N	156.03521 W	K025S015E29	COr
334-30-11000-2532-3700	OPHIR A-2	63.23019 N	156.69081 W	K026S011E13	COr,Kr
American Creek	OPHIR A-2	63.23188 N	156.70739 W	K026S011E14	COr,Kr
334-30-11000-2532-3712	OPHIR A-2	63.16451 N	156.69975 W	K027S011E11	COr
	OPHIR A-2	63.15673 N	156.70793 W	K027S011E11	COr
334-30-11000-2532-3716	OPHIR A-2	63.16039 N	156.68074 W	K027S011E12	COr,Kr
Beaver Creek	OPHIR A-2	63.01104 N	156.70003 W	K029S011E02	Kr
334-30-11000-2532-3746	OPHIR A-1	63.09895 N	156.42980 W	K027S013E32	COr
Ganes Creek	IDITAROD D-2	62.86491 N	156.76014 W	S032N040W15	COr
334-30-11000-2532-3748	OPHIR A-1	63.06334 N	156.34319 W	K028S013E14	COp
Yankee Creek	OPHIR A-1	63.01690 N	156.34753 W	K028S013E34	COr
334-30-11000-2551	HOLY CROSS A-2	62.24536 N	159.94832 W	S025N058W24	CHp,Pp,SFp,Wp
Koserefski River	HOLY CROSS A-3	62.23150 N	160.20988 W	S025N059W27	CHp,SFp,Wp
334-30-11000-2551-3021	HOLY CROSS A-3	62.20935 N	160.13052 W	S025N059W36	CHp,Pp,SFp,Wp
	HOLY CROSS A-3	62.14318 N	160.35551 W	S024N060W30	Pp
334-30-11000-2551-3021-4020	HOLY CROSS A-3	62.17533 N	160.23895 W	S024N060W14	Wp
	HOLY CROSS A-3	62.19122 N	160.26487 W	S024N060W10	Wp
334-30-11000-2551-3021-4020-5010	HOLY CROSS A-3	62.18406 N	160.26063 W	S024N060W10	Wp
	HOLY CROSS A-3	62.18288 N	160.24376 W	S024N060W11	Wp
334-30-11000-2551-3021-4020-5020	HOLY CROSS A-3	62.18727 N	160.26152 W	S024N060W10	Wp
	HOLY CROSS A-3	62.19288 N	160.24904 W	S024N060W03	Wp
334-30-11000-2651	HOLY CROSS C-3	62.53275 N	160.21236 W	S028N059W10	CHp,COp,Kp,Pp,SFp,Wp
Bonasila River	HOLY CROSS D-5	62.88176 N	161.24425 W	S032N064W11	COr
334-30-11000-2651-3251	HOLY CROSS B-4	62.47060 N	160.82423 W	S028N062W32	CHs,Kr,Wp
Stuyahok River	HOLY CROSS A-4	62.06243 N	160.94985 W	S023N064W23	Kr
334-30-11000-2651-3251-4030	HOLY CROSS A-4	62.20294 N	160.71963 W	S024N062W06	CHp,Kr
	HOLY CROSS A-4	62.16760 N	160.81877 W	S024N063W15	CHp
334-30-11000-2651-3251-4050	HOLY CROSS A-4	62.08872 N	160.84130 W	S023N063W16	CHp,Kr
	HOLY CROSS A-4	62.11233 N	160.86154 W	S023N063W05	CHp
334-30-11000-2651-3291	HOLY CROSS C-4	62.50055 N	160.88424 W	S028N063W24	CHs,Kp,Wp
Hawk River	HOLY CROSS B-5	62.28553 N	161.02907 W	S025N063W06	Kr

WATER BODY NUMBER / NAME	MAP SHEET	LAT.	LONG.	LEGAL	SPECIES
334-30-11000-2651-3291-4402	HOLY CROSS B-5	62.45343 N	161.21698 W	S027N064W06	CHs,Ksr
Little Lockwood Creek	HOLY CROSS B-5	62.42691 N	161.28842 W	S027N065W14	CHs,Ks
334-30-11000-2651-3291-4602	HOLY CROSS B-5	62.39133 N	161.05076 W	S027N064W36	Kr
	HOLY CROSS B-5	62.37504 N	161.05364 W	S026N064W01	Kr
334-30-11000-2651-3331	HOLY CROSS C-4	62.62974 N	160.88339 W	S029N062W03	COp,Kr
Roberts Creek	HOLY CROSS C-5	62.58233 N	161.10817 W	S029N063W21	COr
334-30-11000-2651-3331-4011	HOLY CROSS C-4	62.62765 N	160.93318 W	S029N062W04	Kr
	HOLY CROSS C-4	62.61121 N	160.94157 W	S029N062W08	Kr
334-30-11000-2651-3338	HOLY CROSS C-4	62.65758 N	160.87641 W	S030N062W27	CHs
	HOLY CROSS C-4	62.66381 N	160.87154 W	S030N062W27	CHs
334-30-11000-2651-3344	HOLY CROSS C-4	62.69849 N	160.94092 W	S030N062W08	Kr
	HOLY CROSS D-5	62.77927 N	161.02380 W	S031N063W13	Kr
334-30-11000-2651-3351	HOLY CROSS C-5	62.71464 N	161.02660 W	S030N063W01	CHs,COr,Kr
Jackson Creek	HOLY CROSS C-5	62.54878 N	161.30255 W	S028N065W03	Kr
334-30-11000-2651-3360	HOLY CROSS D-5	62.77060 N	161.04166 W	S031N063W14	CHs,COr,Kr
	HOLY CROSS D-5	62.88870 N	161.15269 W	S032N063W05	COr,Kr
334-30-11000-2651-3360-4009	HOLY CROSS D-5	62.78908 N	161.06345 W	S031N063W10	Kr
	HOLY CROSS D-5	62.79732 N	161.10019 W	S031N063W09	Kr
334-30-11000-2651-3360-4015	HOLY CROSS D-5	62.80590 N	161.06568 W	S031N063W03	Kr
	HOLY CROSS D-5	62.82871 N	161.13602 W	S032N063W29	Kr
334-30-11000-2651-3360-4015-5009	HOLY CROSS D-5	62.81556 N	161.10514 W	S032N063W33	Kr
	HOLY CROSS D-5	62.81871 N	161.13769 W	S032N063W32	Kr
334-30-11000-2651-3360-4022	HOLY CROSS D-5	62.83128 N	161.05273 W	S032N063W26	Kr
	HOLY CROSS D-5	62.84677 N	161.03519 W	S032N063W23	Kr
334-30-11000-2651-3360-4033	HOLY CROSS D-5	62.87282 N	161.13741 W	S032N063W08	Kr
	HOLY CROSS D-5	62.87537 N	161.16436 W	S032N063W07	Kr
334-30-11000-2651-3360-4033-5007	HOLY CROSS D-5	62.87343 N	161.15983 W	S032N063W07	Kr
	HOLY CROSS D-5	62.86982 N	161.16825 W	S032N063W18	Kr
334-30-11000-2651-3364	HOLY CROSS D-5	62.77671 N	161.07834 W	S031N063W15	Kr
	HOLY CROSS D-5	62.79926 N	161.11408 W	S031N063W04	Kr
334-30-11000-2651-3368	HOLY CROSS D-5	62.77491 N	161.09295 W	S031N063W16	Kr
	HOLY CROSS D-5	62.80176 N	161.14491 W	S031N063W05	Kr
334-30-11000-2651-3368-4011	HOLY CROSS D-5	62.78677 N	161.12421 W	S031N063W08	Kr
	HOLY CROSS D-5	62.79288 N	161.15658 W	S031N063W07	Kr

WATER BODY NUMBER / NAME	MAP SHEET	LAT.	LONG.	LEGAL	SPECIES
334-30-11000-2651-3373	HOLY CROSS D-5	62.76677 N	161.10831 W	S031N063W21	Kr
	HOLY CROSS D-5	62.75315 N	161.11991 W	S031N063W28	Kr
334-30-11000-2651-3379	HOLY CROSS D-5	62.76442 N	161.11645 W	S031N063W21	COr,Kr
	HOLY CROSS D-5	62.75454 N	161.19046 W	S031N064W25	Kr
334-30-11000-2701	HOLY CROSS C-3	62.68178 N	160.18519 W	S030N058W20	CHp,COp,Kp,Pp,Sp,SFp,Wp
Anvik River	UNALAKLEET C-3	63.58680 N	160.15828 W	K022S008W14	Kr
334-30-11000-2701-3010	HOLY CROSS C-3	62.68255 N	160.24715 W	S030N059W13	COp
	HOLY CROSS D-3	62.81441 N	160.19106 W	S032N058W32	COp
334-30-11000-2701-3010-4021	HOLY CROSS D-3	62.81441 N	160.19106 W	S032N058W32	COp
	HOLY CROSS D-3	62.82742 N	160.21035 W	S032N058W29	COr
334-30-11000-2701-3060	HOLY CROSS C-4	62.71412 N	160.57012 W	S030N060W05	CHp,Kr
Goblet Creek	HOLY CROSS C-4	62.74208 N	160.55279 W	S031N060W28	CHp,Kr
334-30-11000-2701-3060-4010	HOLY CROSS C-4	62.74208 N	160.55279 W	S031N060W28	CHp,Kr
	HOLY CROSS C-4	62.74928 N	160.52379 W	S031N060W27	CHp,Kr
334-30-11000-2701-3081	HOLY CROSS C-4	62.74762 N	160.71925 W	S031N061W28	CHp,Kp
Theodore Creek	HOLY CROSS D-4	62.78263 N	160.87213 W	S031N062W15	CHp,Kp
334-30-11000-2701-3095	HOLY CROSS D-4	62.84249 N	160.72185 W	S032N061W21	CHs,COs,Ksr,Wp
Beaver Creek	UNALAKLEET A-5	63.01565 N	161.09519 W	K028S013W35	CHs,COs,Kp,Wp
334-30-11000-2701-3095-4010	HOLY CROSS D-4	62.86417 N	160.84310 W	S032N062W14	Kr
	HOLY CROSS D-4	62.86954 N	160.86187 W	S032N062W14	Kr
334-30-11000-2701-3095-4021	HOLY CROSS D-4	62.85361 N	160.88173 W	S032N062W22	Kr
	HOLY CROSS D-4	62.84621 N	160.92852 W	S032N062W21	Kr
334-30-11000-2701-3095-4041	HOLY CROSS D-4	62.87413 N	160.97804 W	S032N062W07	Kr
Willow Creek	HOLY CROSS D-5	62.87614 N	161.03250 W	S032N063W11	Kr
334-30-11000-2701-3095-4041-5005	HOLY CROSS D-5	62.87614 N	161.03250 W	S032N063W11	Kr
	HOLY CROSS D-5	62.87732 N	161.03769 W	S032N063W11	Kr
334-30-11000-2701-3095-4051	HOLY CROSS D-4	62.88228 N	160.97172 W	S032N062W07	Kr
Short Creek	HOLY CROSS D-5	62.90982 N	161.02242 W	S033N062W34	Kr
334-30-11000-2701-3095-4060	HOLY CROSS D-4	62.91648 N	160.96140 W	S033N062W25	Kr
	HOLY CROSS D-4	62.92315 N	160.95575 W	S033N062W25	Kr
334-30-11000-2701-3095-4069	HOLY CROSS D-4	62.95986 N	160.98712 W	S033N062W11	Kr
	HOLY CROSS D-5	62.96121 N	161.04964 W	S033N062W09	Kr
334-30-11000-2701-3095-4069-5009	HOLY CROSS D-5	62.95984 N	161.00587 W	S033N062W11	Kr
	HOLY CROSS D-5	62.95371 N	161.00242 W	S033N062W14	Kr

WATER BODY NUMBER / NAME	MAP SHEET	LAT.	LONG.	LEGAL	SPECIES
334-30-11000-2701-3095-4071	HOLY CROSS D-4	62.96347 N	160.98931 W	S033N062W11	Kr
	HOLY CROSS D-5	62.96565 N	161.00075 W	S033N062W11	Kr
334-30-11000-2701-3095-4081	HOLY CROSS D-4	62.97385 N	160.99244 W	S033N062W02	Kr
	HOLY CROSS D-5	62.97187 N	161.00242 W	S033N062W02	Kr
334-30-11000-2701-3095-4091	HOLY CROSS D-4	62.98114 N	160.99254 W	S033N062W02	Kr
	HOLY CROSS D-5	62.98093 N	161.00131 W	S033N062W02	Kr
334-30-11000-2701-3095-4111	HOLY CROSS D-4	62.98483 N	160.99438 W	S033N062W02	Kr
	HOLY CROSS D-5	62.98510 N	161.00132 W	S033N062W02	Kr
334-30-11000-2701-3095-4120	UNALAKLEET A-5	63.00123 N	161.00859 W	K029S012W05	CHs,COs,Kp,Wp
	UNALAKLEET A-4	63.02314 N	160.99614 W	K028S012W32	CHs,COs,Kp,Wp
334-30-11000-2701-3095-4130	UNALAKLEET A-5	63.01945 N	161.06237 W	K028S013W36	CHs,COs,Kp,Wp
	UNALAKLEET A-5	63.03260 N	161.06575 W	K028S013W25	CHs,COs,Kp,Wp
334-30-11000-2701-3104	HOLY CROSS D-4	62.85488 N	160.70271 W	S032N061W22	Kr
	HOLY CROSS D-4	62.85344 N	160.65463 W	S032N061W23	Kr
334-30-11000-2701-3104-4011	HOLY CROSS D-4	62.85474 N	160.67452 W	S032N061W23	Kr
	HOLY CROSS D-4	62.86316 N	160.66241 W	S032N061W14	Kr
334-30-11000-2701-3111	HOLY CROSS D-4	62.86430 N	160.71576 W	S032N061W16	Kr
	HOLY CROSS D-4	62.88205 N	160.75963 W	S032N061W08	Kr
334-30-11000-2701-3120	HOLY CROSS D-4	62.92190 N	160.68377 W	S033N060W28	CHs,COp,Ksr,Pp,Wp
Yellow River	UNALAKLEET B-3	63.30290 N	160.15854 W	K025S008W23	Kr
334-30-11000-2701-3120-4040	HOLY CROSS D-4	62.92827 N	160.67469 W	S033N060W21	Kr
	HOLY CROSS D-4	62.92150 N	160.60519 W	S033N060W26	Kr
334-30-11000-2701-3120-4060	HOLY CROSS D-4	62.93768 N	160.65849 W	S033N060W22	Kr
	HOLY CROSS D-4	62.94011 N	160.56130 W	S033N059W19	Kr
334-30-11000-2701-3120-4060-5011	HOLY CROSS D-4	62.94722 N	160.57677 W	S033N060W13	Kr
	HOLY CROSS D-4	62.95317 N	160.56019 W	S033N059W18	Kr
334-30-11000-2701-3120-4091	HOLY CROSS D-4	62.97591 N	160.58311 W	S033N060W01	Kr
	UNALAKLEET A-4	63.01206 N	160.63637 W	K028S010W31	Kr
334-30-11000-2701-3120-4131	UNALAKLEET A-3	63.02468 N	160.39354 W	K028S009W33	Kr
	UNALAKLEET A-3	63.08982 N	160.44549 W	K028S009W06	Kr
334-30-11000-2701-3120-4140	UNALAKLEET A-3	63.02819 N	160.36670 W	K028S009W27	Kr
	UNALAKLEET A-3	63.04072 N	160.25030 W	K028S008W29	Kr
334-30-11000-2701-3120-4161	UNALAKLEET A-3	63.07255 N	160.31796 W	K028S009W11	Kr
	UNALAKLEET A-3	63.07955 N	160.32104 W	K028S009W11	Kr

WATER BODY NUMBER / NAME	MAP SHEET	LAT.	LONG.	LEGAL	SPECIES
334-30-11000-2701-3120-4170	UNALAKLEET A-3	63.08803 N	160.27616 W	K028S008W06	Kr
	UNALAKLEET A-3	63.07947 N	160.23426 W	K028S008W08	Kr
334-30-11000-2701-3120-4181	UNALAKLEET A-3	63.09740 N	160.26826 W	K028S008W06	CHs,COp,Ksr,Wp
	UNALAKLEET B-3	63.25235 N	160.35233 W	K026S009W10	CHs,Ksr,Wp
334-30-11000-2701-3120-4181-5011	UNALAKLEET A-3	63.12135 N	160.28978 W	K027S009W25	Kr
	UNALAKLEET A-3	63.12678 N	160.36048 W	K027S009W27	Kr
334-30-11000-2701-3120-4181-5011-6011	UNALAKLEET A-3	63.12207 N	160.33336 W	K027S009W26	Kr
	UNALAKLEET A-3	63.11483 N	160.34716 W	K027S009W26	Kr
334-30-11000-2701-3120-4181-5040	UNALAKLEET A-3	63.18521 N	160.33936 W	K027S009W02	Kr
	UNALAKLEET A-3	63.19841 N	160.28841 W	K026S009W36	Kr
334-30-11000-2701-3120-4181-5040-6010	UNALAKLEET A-3	63.18920 N	160.33253 W	K026S009W35	Kr
	UNALAKLEET A-3	63.18762 N	160.28521 W	K026S008W31	Kr
334-30-11000-2701-3120-4181-5049	UNALAKLEET A-3	63.18848 N	160.35066 W	K026S009W34	Kr
	UNALAKLEET A-3	63.18956 N	160.40300 W	K026S009W33	Kr
334-30-11000-2701-3120-4181-5060	UNALAKLEET A-3	63.21759 N	160.34247 W	K026S009W23	Kr
	UNALAKLEET A-3	63.23375 N	160.31504 W	K026S009W13	Kr
334-30-11000-2701-3120-4251	UNALAKLEET B-3	63.26286 N	160.17109 W	K026S008W03	Kr
	UNALAKLEET B-3	63.30289 N	160.18326 W	K025S008W22	Kr
334-30-11000-2701-3131	HOLY CROSS D-4	62.92928 N	160.69473 W	S033N060W20	Kr
*Robinhood Creek	HOLY CROSS D-4	62.93483 N	160.81408 W	S033N061W23	Kr
334-30-11000-2701-3151	HOLY CROSS D-4	62.97190 N	160.71100 W	S033N060W05	Kr
	HOLY CROSS D-4	62.97289 N	160.72880 W	S033N060W06	Kr
334-30-11000-2701-3171	UNALAKLEET A-4	63.00353 N	160.72543 W	K029S011W02	Kr
Runkels Creek	UNALAKLEET A-4	63.03871 N	160.81468 W	K028S011W29	Kr
334-30-11000-2701-3171-4031	UNALAKLEET A-4	63.03500 N	160.79707 W	K028S011W29	Kr
	UNALAKLEET A-4	63.03270 N	160.81182 W	K028S011W29	Kr
334-30-11000-2701-3200	UNALAKLEET A-4	63.06301 N	160.70087 W	K028S011W14	Kr
	UNALAKLEET A-4	63.06172 N	160.65334 W	K028S010W18	Kr
334-30-11000-2701-3200-4011	UNALAKLEET A-4	63.06769 N	160.68768 W	K028S011W13	Kr
	UNALAKLEET A-4	63.07644 N	160.67404 W	K028S011W12	Kr
334-30-11000-2701-3211	UNALAKLEET A-4	63.07146 N	160.71613 W	K028S011W11	CHs,COs,Ksr,Wp
Swift River	UNALAKLEET A-5	63.07120 N	161.09743 W	K028S013W11	Kr
334-30-11000-2701-3211-4021	UNALAKLEET A-4	63.07003 N	160.77646 W	K028S011W09	CHs,COs,Kp
	UNALAKLEET A-4	63.05010 N	160.85742 W	K028S011W19	CHs,COs,Kp

WATER BODY NUMBER / NAME	MAP SHEET	LAT.	LONG.	LEGAL	SPECIES
334-30-11000-2701-3211-4031	UNALAKLEET A-4	63.08403 N	160.80623 W	K028S011W08	CHs,COs,Ks
	UNALAKLEET A-4	63.07512 N	160.89295 W	K028S012W11	CHs,COs,Ks
334-30-11000-2701-3211-4041	UNALAKLEET A-4	63.10519 N	160.82923 W	K027S011W31	CHs,COs,Kp
	UNALAKLEET A-4	63.10483 N	160.87937 W	K027S012W36	CHs,COs,Kp
334-30-11000-2701-3211-4051	UNALAKLEET A-4	63.13145 N	160.86638 W	K027S012W24	CHs,COs,Kp,Wp
	UNALAKLEET A-4	63.04560 N	160.98178 W	K028S012W21	CHp,COs,Kp,Wp
334-30-11000-2701-3211-4051-5020	UNALAKLEET A-4	63.09970 N	160.93390 W	K027S012W34	CHs,COp,Kp
	UNALAKLEET A-4	63.10176 N	160.96771 W	K027S012W33	CHs,COp,Kp
334-30-11000-2701-3211-4051-5030	UNALAKLEET A-4	63.06936 N	160.97405 W	K028S012W16	CHs,COp,Kp
	UNALAKLEET A-5	63.07206 N	161.00108 W	K028S012W08	CHs,COp,Kp
334-30-11000-2701-3211-4051-5040	UNALAKLEET A-4	63.06064 N	160.98592 W	K028S012W17	CHs
	UNALAKLEET A-5	63.05188 N	161.00191 W	K028S012W20	CHs
334-30-11000-2701-3211-4058	UNALAKLEET A-4	63.15552 N	160.86945 W	K027S012W13	CHs,COp,Ksr,Wp
	UNALAKLEET A-4	63.18523 N	160.88058 W	K026S012W36	CHs,COp,Ksr,Wp
334-30-11000-2701-3211-4066	UNALAKLEET A-4	63.14145 N	160.93906 W	K027S012W22	CHs,COs,Ks,Wp
	UNALAKLEET A-5	63.16961 N	161.04200 W	K027S012W07	CHs,COs,Ks,Wp
334-30-11000-2701-3211-4084	UNALAKLEET A-5	63.11260 N	161.02086 W	K027S012W31	CHs,COs,Kp
	UNALAKLEET A-5	63.13815 N	161.05406 W	K027S013W24	CHs,COs,Kp
334-30-11000-2701-3211-4090	UNALAKLEET A-5	63.10309 N	161.04746 W	K027S012W31	CHs,COs,Kp
	UNALAKLEET A-5	63.12732 N	161.07910 W	K027S013W25	CHs,COs,Kp
334-30-11000-2701-3211-4098	UNALAKLEET A-5	63.09711 N	161.06930 W	K028S013W01	Kr
	UNALAKLEET A-5	63.10315 N	161.09773 W	K027S013W35	Kr
334-30-11000-2701-3231	UNALAKLEET A-4	63.10794 N	160.75692 W	K027S011W34	Kr
	UNALAKLEET A-4	63.13494 N	160.78186 W	K027S011W21	Kr
334-30-11000-2701-3236	UNALAKLEET A-4	63.11502 N	160.75019 W	K027S011W27	Kr
	UNALAKLEET A-4	63.11499 N	160.70777 W	K027S011W26	Kr
334-30-11000-2701-3261	UNALAKLEET A-4	63.17002 N	160.75140 W	K027S011W10	Kr
	UNALAKLEET A-4	63.17760 N	160.76573 W	K027S011W04	Kr
334-30-11000-2701-3270	UNALAKLEET A-4	63.19120 N	160.74210 W	K026S011W34	Kr
	UNALAKLEET A-4	63.17067 N	160.65188 W	K027S010W07	Kr
334-30-11000-2701-3270-4010	UNALAKLEET A-4	63.18580 N	160.71144 W	K026S011W35	Kr
	UNALAKLEET A-4	63.17314 N	160.69937 W	K027S011W02	Kr
334-30-11000-2701-3270-4015	UNALAKLEET A-4	63.18348 N	160.70457 W	K027S011W02	Kr
	UNALAKLEET A-4	63.18955 N	160.69022 W	K026S011W36	Kr

WATER BODY NUMBER / NAME	MAP SHEET	LAT.	LONG.	LEGAL	SPECIES
334-30-11000-2701-3290	UNALAKLEET A-4	63.23725 N	160.70062 W	K026S011W14	Kr
	UNALAKLEET A-4	63.19642 N	160.63284 W	K026S010W32	Kr
334-30-11000-2701-3299	UNALAKLEET A-4	63.24344 N	160.69457 W	K026S011W12	CHs,COp,Ksr,Pp,Wp
Otter Creek	UNALAKLEET A-5	63.11645 N	161.22850 W	K027S013W30	COr
334-30-11000-2701-3299-4015	UNALAKLEET B-4	63.25521 N	160.77063 W	K026S011W09	CHs,Ks,Wp
	UNALAKLEET A-4	63.20460 N	160.97325 W	K026S012W28	CHp,Kp,Wp
334-30-11000-2701-3299-4015-5018	UNALAKLEET A-4	63.23867 N	160.79081 W	K026S011W16	CHp,Ks,Wp
	UNALAKLEET A-4	63.24926 N	160.84922 W	K026S011W07	CHp,Ks,Wp
334-30-11000-2701-3299-4024	UNALAKLEET B-4	63.27910 N	160.83072 W	K025S011W31	CHs,Kp,Wp
	UNALAKLEET B-4	63.33483 N	160.82127 W	K025S011W08	CHs,Kp,Wp
334-30-11000-2701-3299-4032	UNALAKLEET B-4	63.26828 N	160.91018 W	K026S012W02	CHs,Kp,Wp
	UNALAKLEET B-4	63.30927 N	160.89977 W	K025S012W23	CHs,Kp,Wp
334-30-11000-2701-3299-4040	UNALAKLEET B-4	63.26022 N	160.97648 W	K026S012W04	CHs,Kp,Wp
	UNALAKLEET B-5	63.28483 N	161.00248 W	K025S012W32	CHs,Kp,Wp
334-30-11000-2701-3299-4045	UNALAKLEET B-4	63.25785 N	160.98201 W	K026S012W04	CHs,Kp
	UNALAKLEET A-4	63.23342 N	160.98409 W	K026S012W16	CHs,Kp
334-30-11000-2701-3299-4050	UNALAKLEET A-5	63.24926 N	161.05531 W	K026S013W12	CHs,Kp,Wp
	UNALAKLEET B-5	63.26554 N	161.08001 W	K026S013W01	CHs,Kp,Wp
334-30-11000-2701-3299-4075	UNALAKLEET A-5	63.16862 N	161.17677 W	K027S013W08	Kr
	UNALAKLEET A-5	63.14985 N	161.15756 W	K027S013W16	Kr
334-30-11000-2701-3300	UNALAKLEET A-4	63.24430 N	160.69417 W	K026S011W12	CHs,COp,Ksr,Wp
Canyon Creek	UNALAKLEET B-3	63.29150 N	160.39771 W	K025S009W28	CHs,COp,Wp
334-30-11000-2701-3300-4010	UNALAKLEET A-4	63.24381 N	160.67094 W	K026S011W12	Kr
	UNALAKLEET A-4	63.22872 N	160.62965 W	K026S010W17	Kr
334-30-11000-2701-3300-4010-5010	UNALAKLEET A-4	63.23573 N	160.65879 W	K026S010W18	Kr
	UNALAKLEET A-4	63.22816 N	160.65106 W	K026S010W19	Kr
334-30-11000-2701-3300-4020	UNALAKLEET A-4	63.24409 N	160.63240 W	K026S010W08	Kr
	UNALAKLEET A-4	63.23455 N	160.62409 W	K026S010W17	Kr
334-30-11000-2701-3300-4030	UNALAKLEET A-4	63.24722 N	160.61079 W	K026S010W08	Kr
	UNALAKLEET A-4	63.23871 N	160.60940 W	K026S010W17	Kr
334-30-11000-2701-3300-4041	UNALAKLEET A-4	63.24877 N	160.57682 W	K026S010W09	CHs,COp,Kp,Wp
	UNALAKLEET B-3	63.31734 N	160.48141 W	K025S010W13	CHs,COp,Kp,Wp
334-30-11000-2701-3300-4041-5020	UNALAKLEET B-4	63.27503 N	160.56747 W	K025S010W34	CHs,Kp,Wp
	UNALAKLEET B-3	63.28290 N	160.44048 W	K025S009W32	CHp,Kp,Wp

WATER BODY NUMBER / NAME	MAP SHEET	LAT.	LONG.	LEGAL	SPECIES
334-30-11000-2701-3300-4050	UNALAKLEET A-4	63.24356 N	160.54782 W	K026S010W10	Kr
	UNALAKLEET A-4	63.21455 N	160.53830 W	K026S010W23	Kr
334-30-11000-2701-3300-4056	UNALAKLEET A-4	63.23987 N	160.52344 W	K026S010W14	CHs,COp,Kr,Wp
	UNALAKLEET A-3	63.23428 N	160.39021 W	K026S009W16	CHs,COp,Kr,Wp
334-30-11000-2701-3300-4070	UNALAKLEET B-3	63.26317 N	160.41503 W	K026S009W05	CHs,COp,Ksr,Wp
	UNALAKLEET B-3	63.27206 N	160.34354 W	K025S009W35	CHs,COp,Ksr,Wp
334-30-11000-2701-3315	UNALAKLEET B-4	63.27760 N	160.69335 W	K025S011W36	Kr
	UNALAKLEET B-4	63.31221 N	160.74543 W	K025S011W22	Kr
334-30-11000-2701-3320	UNALAKLEET B-4	63.30501 N	160.66803 W	K025S011W24	Kr
	UNALAKLEET B-4	63.29808 N	160.62522 W	K025S010W29	Kr
334-30-11000-2701-3326	UNALAKLEET B-4	63.31603 N	160.65662 W	K025S010W18	Kr
	UNALAKLEET B-4	63.30736 N	160.62403 W	K025S010W20	Kr
334-30-11000-2701-3332	UNALAKLEET B-4	63.36116 N	160.63666 W	K024S010W32	Kr
	UNALAKLEET B-4	63.33011 N	160.58910 W	K025S010W09	Kr
334-30-11000-2701-3332-4009	UNALAKLEET B-4	63.35248 N	160.58254 W	K025S010W04	Kr
	UNALAKLEET B-4	63.34650 N	160.55747 W	K025S010W03	Kr
334-30-11000-2701-3332-4015	UNALAKLEET B-4	63.34240 N	160.58324 W	K025S010W09	Kr
	UNALAKLEET B-4	63.33956 N	160.56883 W	K025S010W10	Kr
334-30-11000-2701-3339	UNALAKLEET B-4	63.37212 N	160.62540 W	K024S010W33	CHs,Kr,Wp
	UNALAKLEET B-4	63.46398 N	160.59133 W	K023S010W27	Kr
334-30-11000-2701-3339-4007	UNALAKLEET B-4	63.38734 N	160.62642 W	K024S010W20	CHp,Kr,Wp
	UNALAKLEET B-4	63.46062 N	160.69103 W	K023S011W25	Kr
334-30-11000-2701-3339-4007-5005	UNALAKLEET B-4	63.39189 N	160.64566 W	K024S010W20	Kr
	UNALAKLEET B-4	63.36538 N	160.68494 W	K024S010W31	Kr
334-30-11000-2701-3339-4007-5005-6010	UNALAKLEET B-4	63.37482 N	160.67719 W	K024S010W30	Kr
	UNALAKLEET B-4	63.37538 N	160.70800 W	K024S011W25	Kr
334-30-11000-2701-3339-4007-5015	UNALAKLEET B-4	63.41719 N	160.68818 W	K024S010W07	CHs,Kr,Wp
	UNALAKLEET B-4	63.39582 N	160.77582 W	K024S011W22	Kr
334-30-11000-2701-3339-4007-5015-6010	UNALAKLEET B-4	63.41442 N	160.73050 W	K024S011W14	Kr
	UNALAKLEET B-4	63.42539 N	160.74266 W	K024S011W11	Kr
334-30-11000-2701-3339-4007-5015-6020	UNALAKLEET B-4	63.40741 N	160.75573 W	K024S011W15	Kr
	UNALAKLEET B-4	63.41482 N	160.77468 W	K024S011W15	Kr
334-30-11000-2701-3339-4007-5025	UNALAKLEET B-4	63.45033 N	160.68795 W	K023S010W31	Kr
	UNALAKLEET B-4	63.44550 N	160.71989 W	K023S011W36	Kr

WATER BODY NUMBER / NAME	MAP SHEET	LAT.	LONG.	LEGAL	SPECIES
334-30-11000-2701-3339-4025	UNALAKLEET B-4	63.44906 N	160.60385 W	K023S010W33	Kr
	UNALAKLEET B-4	63.45584 N	160.62750 W	K023S010W32	Kr
334-30-11000-2701-3348	UNALAKLEET B-4	63.38085 N	160.55708 W	K024S010W26	Kr
	UNALAKLEET B-4	63.35743 N	160.52766 W	K025S010W02	Kr
334-30-11000-2701-3352	UNALAKLEET B-4	63.38780 N	160.53569 W	K024S010W23	Kr
	UNALAKLEET B-4	63.36562 N	160.52282 W	K024S010W36	Kr
334-30-11000-2701-3358	UNALAKLEET B-4	63.39876 N	160.51744 W	K024S010W24	Kr
	UNALAKLEET B-3	63.38542 N	160.46044 W	K024S009W29	Kr
334-30-11000-2701-3368	UNALAKLEET B-4	63.41965 N	160.50525 W	K024S010W12	Kr
	UNALAKLEET B-3	63.41705 N	160.44720 W	K024S009W08	Kr
334-30-11000-2701-3375	UNALAKLEET B-3	63.43799 N	160.49095 W	K024S009W06	Kr
	UNALAKLEET B-4	63.46513 N	160.50881 W	K023S010W25	Kr
334-30-11000-2701-3375-4007	UNALAKLEET B-4	63.45736 N	160.51374 W	K023S010W36	Kr
	UNALAKLEET B-4	63.45763 N	160.53268 W	K023S010W35	Kr
334-30-11000-2701-3375-4015	UNALAKLEET B-4	63.46520 N	160.50922 W	K023S010W25	Kr
	UNALAKLEET B-4	63.46984 N	160.51862 W	K023S010W25	Kr
334-30-11000-2701-3391	UNALAKLEET B-3	63.45073 N	160.42205 W	K023S009W33	CHs,Ksr,Wp
	UNALAKLEET B-3	63.49928 N	160.41690 W	K023S009W16	CHs,Ksr,Wp
334-30-11000-2701-3400	UNALAKLEET B-3	63.44958 N	160.38192 W	K023S009W34	Kr
	UNALAKLEET B-3	63.41983 N	160.36613 W	K024S009W11	Kr
334-30-11000-2701-3400-4011	UNALAKLEET B-3	63.44080 N	160.36692 W	K024S009W02	Kr
	UNALAKLEET B-3	63.44081 N	160.33943 W	K024S009W02	Kr
334-30-11000-2701-3409	UNALAKLEET B-3	63.45229 N	160.36445 W	K023S009W35	Kr
	UNALAKLEET B-3	63.47008 N	160.38885 W	K023S009W27	Kr
334-30-11000-2701-3419	UNALAKLEET B-3	63.45836 N	160.35192 W	K023S009W35	Kr
	UNALAKLEET B-3	63.46867 N	160.35919 W	K023S009W26	Kr
334-30-11000-2701-3427	UNALAKLEET B-3	63.45678 N	160.33968 W	K023S009W35	Kr
	UNALAKLEET B-3	63.47762 N	160.34882 W	K023S009W23	Kr
334-30-11000-2701-3435	UNALAKLEET B-3	63.45960 N	160.32697 W	K023S009W25	Kr
	UNALAKLEET B-3	63.48511 N	160.33272 W	K023S009W24	Kr
334-30-11000-2701-3445	UNALAKLEET B-3	63.46407 N	160.29199 W	K023S008W30	Kr
	UNALAKLEET B-3	63.49428 N	160.29994 W	K023S008W18	Kr
334-30-11000-2701-3446	UNALAKLEET B-3	63.46417 N	160.29131 W	K023S008W30	CHs,COp,Kr,Wp
McDonald Creek	UNALAKLEET B-3	63.47513 N	160.00883 W	K023S007W22	Kr

WATER BODY NUMBER / NAME	MAP SHEET	LAT.	LONG.	LEGAL	SPECIES
334-30-11000-2701-3446-4010	UNALAKLEET B-3	63.45678 N	160.26483 W	K023S008W32	CHs,COp,Kr,Wp
	UNALAKLEET B-3	63.30781 N	160.31131 W	K025S009W24	COr
334-30-11000-2701-3446-4010-5021	UNALAKLEET B-3	63.43417 N	160.23173 W	K024S008W04	Kr
	UNALAKLEET B-3	63.43567 N	160.16746 W	K024S008W02	Kr
334-30-11000-2701-3446-4041	UNALAKLEET B-3	63.46417 N	160.14658 W	K023S008W26	Kr
	UNALAKLEET B-3	63.48262 N	160.14299 W	K023S008W24	Kr
334-30-11000-2701-3446-4044	UNALAKLEET B-3	63.46636 N	160.13734 W	K023S008W25	Kr
	UNALAKLEET B-3	63.44814 N	160.05907 W	K023S007W32	Kr
334-30-11000-2701-3446-4071	UNALAKLEET B-3	63.47774 N	160.04078 W	K023S007W21	Kr
	UNALAKLEET B-3	63.48262 N	160.02856 W	K023S007W21	Kr
334-30-11000-2701-3451	UNALAKLEET B-3	63.47934 N	160.26339 W	K023S008W20	Kr
	UNALAKLEET C-3	63.51120 N	160.26037 W	K023S008W08	Kr
334-30-11000-2701-3459	UNALAKLEET C-3	63.54697 N	160.19455 W	K022S008W27	Kr
	UNALAKLEET C-3	63.55480 N	160.22418 W	K022S008W28	Kr
334-30-11000-2701-3460	UNALAKLEET C-3	63.54915 N	160.19351 W	K022S008W27	Kr
	UNALAKLEET C-3	63.53095 N	160.13687 W	K023S008W01	Kr
334-30-11000-2701-3460-4005	UNALAKLEET C-3	63.55080 N	160.18065 W	K022S008W27	Kr
	UNALAKLEET C-3	63.55874 N	160.16022 W	K022S008W26	Kr
334-30-11000-2701-3465	UNALAKLEET C-3	63.55153 N	160.19441 W	K022S008W27	Kr
	UNALAKLEET C-3	63.57817 N	160.20134 W	K022S008W15	Kr
334-30-11000-2701-3471	UNALAKLEET C-3	63.58507 N	160.15981 W	K022S008W14	Kr
	UNALAKLEET C-3	63.60011 N	160.17079 W	K022S008W11	Kr
334-30-11000-2701-3471-4007	UNALAKLEET C-3	63.59126 N	160.16998 W	K022S008W11	Kr
	UNALAKLEET C-3	63.59457 N	160.18522 W	K022S008W10	Kr
334-30-11000-2701-3476	UNALAKLEET C-3	63.58665 N	160.15877 W	K022S008W14	Kr
	UNALAKLEET C-3	63.57900 N	160.10453 W	K022S007W18	Kr
334-30-11000-2781	HOLY CROSS D-3	62.89794 N	160.04769 W	S032N057W06	CHs,Ps
Grayling Creek	HOLY CROSS D-3	62.92122 N	160.10685 W	S033N057W28	CHs,Ps
334-30-11000-2851	UNALAKLEET A-2	63.10077 N	159.79606 W	K027S006W34	CHs,COr,Wp
Thompson Creek	UNALAKLEET B-2	63.31939 N	159.98739 W	K025S007W15	COr
334-30-11000-2881	UNALAKLEET A-2	63.18531 N	159.71724 W	K026S006W36	CHs,Wp
Simon Creek	UNALAKLEET A-2	63.20446 N	159.85343 W	K026S006W29	CHs,Wp
334-30-11000-2881-3011	UNALAKLEET A-2	63.20446 N	159.85343 W	K026S006W29	CHp,Wp
	UNALAKLEET B-2	63.27151 N	159.84186 W	K026S006W04	CHp,Wp

WATER BODY NUMBER / NAME	MAP SHEET	LAT.	LONG.	LEGAL	SPECIES
334-30-11000-2951	UNALAKLEET B-2	63.36503 N	159.55763 W	K024S005W36	CHs,COr
Blackburn Creek	UNALAKLEET B-2	63.35971 N	159.74271 W	K024S006W36	CHs
334-30-11000-2981	UNALAKLEET B-2	63.49183 N	159.50842 W	K023S004W18	CHs
Dugan Creek	UNALAKLEET B-2	63.47207 N	159.58940 W	K023S005W26	CHs
334-30-11000-slough1	UNALAKLEET B-1	63.47784 N	159.48473 W	K023S004W20	CHp,COp,Kp,Pp,Sp,SFp,Wp
Yukon River	UNALAKLEET C-1	63.62961 N	159.40320 W	K021S004W35	CHp,COp,Kp,Pp,Sp,SFp,Wp
334-35-11000	UNALAKLEET C-1	63.63270 N	159.40343 W	K021S004W35	CHp,COp,Kp,Pp,Sp,SFp,Wp
Yukon River	NULATO D-4	64.87178 N	157.70526 W	K007S006E20	CHp,COp,Kp,Pp,Sp,SFp,Wp
334-35-11000-2005	UNALAKLEET C-1	63.64201 N	159.40379 W	K021S004W26	CHs,COp
Bear Creek	UNALAKLEET D-2	63.77824 N	159.57947 W	K020S005W02	COr
334-35-11000-2005-3015	UNALAKLEET C-2	63.65605 N	159.50457 W	K021S004W19	CHs,COr
	UNALAKLEET B-2	63.46561 N	159.83518 W	K023S006W28	COr
334-35-11000-2025	OPHIR D-6	63.98309 N	158.93979 W	K017S001W30	CHs,COp,Pp
Stink Creek	UNALAKLEET D-1	63.85672 N	159.37743 W	K019S004W12	COr
334-35-11000-2025-3002	OPHIR D-6	63.98884 N	158.95601 W	K017S001W30	CHs
Poison Creek	NULATO A-6	64.00899 N	158.91294 W	K017S001W17	CHs
334-35-11000-2025-3010	NORTON BAY A-1	64.01227 N	159.07356 W	K017S002W16	Pp
	NORTON BAY A-1	64.04556 N	159.08781 W	K017S002W04	Pp
334-35-11000-2025-3012	NORTON BAY A-1	64.00303 N	159.10564 W	K017S002W20	COp
	NORTON BAY A-1	64.05093 N	159.22419 W	K017S003W03	COr
334-35-11000-2040	NULATO A-6	64.03725 N	158.72867 W	K017S001E05	CHp,SFp,Wp
Khotol River	NULATO B-4	64.46882 N	157.84769 W	K012S005E10	SFp,Wp
334-35-11000-2040-3450	NULATO B-4	64.45420 N	157.87310 W	K012S005E16	CHp
Eddie Creek	NULATO B-4	64.33323 N	157.78969 W	K013S005E25	CHs
334-35-11000-2055	NULATO B-6	64.27787 N	158.69432 W	K014S001E16	CHs,Kp,SFp,Wp
Rodo River	NORTON BAY A-1	64.11480 N	159.19631 W	K016S003W11	Kr
334-35-11000-2055-3070	NORTON BAY A-1	64.19133 N	159.05921 W	K015S002W16	CHs,Ksr
	NORTON BAY A-1	64.19251 N	159.17757 W	K015S003W13	Ks
334-35-11000-2065	NULATO B-6	64.33405 N	158.72526 W	K013S001E29	CHs,Ksr
Kaltag River	NULATO B-6	64.25636 N	158.99109 W	K014S002W24	Kr
334-35-11000-2065-3010	NULATO B-6	64.33191 N	158.74872 W	K013S001E30	Kr
	NULATO B-6	64.35002 N	158.76958 W	K013S001W24	Kr
334-35-11000-2065-3020	NULATO B-6	64.31269 N	158.81291 W	K013S001W35	Kr
	NULATO B-6	64.32405 N	158.83491 W	K013S001W34	Kr

WATER BODY NUMBER / NAME	MAP SHEET	LAT.	LONG.	LEGAL	SPECIES
334-35-11000-2065-3030	NULATO B-6	64.29907 N	158.83070 W	K014S001W03	Kr
	NULATO B-6	64.31086 N	158.87492 W	K014S001W04	Kr
334-35-11000-2065-3040	NULATO B-6	64.27672 N	158.90598 W	K014S001W17	Kr
	NULATO B-6	64.29710 N	158.91790 W	K014S001W05	Kr
334-35-11000-2065-3050	NULATO B-6	64.26676 N	158.94844 W	K014S001W19	Kr
	NULATO B-6	64.27209 N	158.96924 W	K014S002W13	Kr
334-35-11000-2083	NULATO C-5	64.62691 N	158.29005 W	K010S003E16	CHs,Wp
Ninemile River	NULATO B-6	64.45772 N	158.74263 W	K012S001E07	CHs,Wp
334-35-11000-2091	NULATO C-5	64.70418 N	158.12452 W	K009S004E17	CHs,Ksr,Wp
Nulato River	NORTON BAY C-1	64.53984 N	159.45384 W	K011S004W15	Kr
334-35-11000-2091-3011	NULATO C-5	64.72866 N	158.20987 W	K009S003E11	CHs,Ksr,Wp
South Fork Nulato River	NORTON BAY B-1	64.34891 N	159.38341 W	K013S004W24	Kr
334-35-11000-2091-3011-4015	NULATO C-5	64.72607 N	158.25775 W	K009S003E10	CHs,Ksr
	NULATO C-5	64.70391 N	158.29009 W	K009S003E16	CHs,Ksr
334-35-11000-2091-3011-4020	NULATO C-5	64.72768 N	158.27652 W	K009S003E09	CHs,Ksr
	NULATO D-5	64.75762 N	158.28290 W	K008S003E33	CHs,Ksr
334-35-11000-2091-3011-4026	NULATO C-5	64.73110 N	158.31734 W	K009S003E05	CHs,Ksr
	NULATO D-5	64.75658 N	158.33320 W	K008S003E31	CHs,Ksr
334-35-11000-2091-3011-4032	NULATO C-5	64.72527 N	158.34236 W	K009S003E07	CHs,Ksr
	NULATO C-5	64.73355 N	158.36572 W	K009S002E01	CHs,Ksr
334-35-11000-2091-3011-4040	NULATO C-5	64.71981 N	158.35352 W	K009S003E07	Kr
	NULATO C-5	64.72896 N	158.40981 W	K009S002E11	Kr
334-35-11000-2091-3011-4050	NULATO C-5	64.69936 N	158.42691 W	K009S002E23	Kr
	NULATO C-5	64.71574 N	158.44919 W	K009S002E10	Kr
334-35-11000-2091-3011-4058	NULATO C-5	64.69515 N	158.44048 W	K009S002E22	Kr
	NULATO C-5	64.70357 N	158.48167 W	K009S002E16	Kr
334-35-11000-2091-3011-4061	NULATO C-5	64.68523 N	158.45933 W	K009S002E27	Kr
	NULATO C-5	64.66680 N	158.45151 W	K009S002E34	Kr
334-35-11000-2091-3011-4068	NULATO C-6	64.66059 N	158.54101 W	K009S002E31	CHs,Ksr
	NULATO C-6	64.68183 N	158.56613 W	K009S001E25	CHs,Ksr
334-35-11000-2091-3011-4071	NULATO C-6	64.65763 N	158.55023 W	K010S002E06	Kr
	NULATO C-6	64.63543 N	158.54654 W	K010S002E07	Kr
334-35-11000-2091-3011-4080	NULATO C-6	64.65898 N	158.59298 W	K009S001E36	Kr
	NULATO C-6	64.67244 N	158.61708 W	K009S001E26	Kr

WATER BODY NUMBER / NAME	MAP SHEET	LAT.	LONG.	LEGAL	SPECIES
334-35-11000-2091-3011-4088	NULATO C-6	64.64766 N	158.61108 W	K010S001E02	CHs,Ksr
	NULATO C-6	64.65863 N	158.65050 W	K009S001E34	CHs,Ksr
334-35-11000-2091-3011-4091	NULATO C-6	64.64354 N	158.61361 W	K010S001E02	Kr
	NULATO C-6	64.62794 N	158.58092 W	K010S001E13	Kr
334-35-11000-2091-3011-4094	NULATO C-6	64.62493 N	158.66036 W	K010S001E15	Kr
	NULATO C-6	64.63075 N	158.68635 W	K010S001E09	Kr
334-35-11000-2091-3011-4097	NULATO C-6	64.61723 N	158.66122 W	K010S001E15	Kr
	NULATO C-6	64.60485 N	158.61532 W	K010S001E23	Kr
334-35-11000-2091-3011-4098	NULATO C-6	64.61617 N	158.66165 W	K010S001E15	Kr
	NULATO C-6	64.62323 N	158.69581 W	K010S001E17	Kr
334-35-11000-2091-3011-4106	NULATO C-6	64.60946 N	158.67288 W	K010S001E21	Kr
	NULATO C-6	64.61338 N	158.71259 W	K010S001E20	Kr
334-35-11000-2091-3011-4109	NULATO C-6	64.60125 N	158.67651 W	K010S001E21	Kr
	NULATO C-6	64.59102 N	158.66048 W	K010S001E27	Kr
334-35-11000-2091-3011-4112	NULATO C-6	64.59669 N	158.68431 W	K010S001E28	CHs,Ksr
	NULATO C-6	64.60446 N	158.75099 W	K010S001E19	CHs,Ksr
334-35-11000-2091-3011-4117	NULATO C-6	64.57158 N	158.72697 W	K010S001E32	Kr
	NULATO C-6	64.55340 N	158.70696 W	K011S001E08	Kr
334-35-11000-2091-3011-4119	NULATO C-6	64.56975 N	158.73668 W	K011S001E06	Kr
	NULATO C-6	64.53685 N	158.73918 W	K011S001E18	Kr
334-35-11000-2091-3011-4120	NULATO C-6	64.57116 N	158.74846 W	K011S001E06	CHs,Ksr
	NULATO C-6	64.58476 N	158.79912 W	K010S001W35	CHs,Ksr
334-35-11000-2091-3011-4130	NULATO C-6	64.54025 N	158.81708 W	K011S001W14	CHs,Ksr
	NULATO C-6	64.56349 N	158.85536 W	K011S001W03	CHs,Ksr
334-35-11000-2091-3011-4135	NULATO C-6	64.53559 N	158.81889 W	K011S001W14	Kr
	NULATO C-6	64.51521 N	158.78683 W	K011S001W24	Kr
334-35-11000-2091-3011-4135-5010	NULATO C-6	64.52832 N	158.80230 W	K011S001W14	Kr
	NULATO C-6	64.52063 N	158.81602 W	K011S001W23	Kr
334-35-11000-2091-3011-4140	NULATO C-6	64.53064 N	158.83067 W	K011S001W15	Kr
	NULATO C-6	64.53994 N	158.88853 W	K011S001W16	Kr
334-35-11000-2091-3011-4145	NULATO C-6	64.52007 N	158.85948 W	K011S001W22	Kr
	NULATO C-6	64.50048 N	158.87565 W	K011S001W28	Kr
334-35-11000-2091-3011-4150	NULATO C-6	64.51370 N	158.90564 W	K011S001W20	CHs,Ksr,Wp
	NORTON BAY C-1	64.52456 N	159.01478 W	K011S002W23	CHp,Kp

WATER BODY NUMBER / NAME	MAP SHEET	LAT.	LONG.	LEGAL	SPECIES
334-35-11000-2091-3011-4150-5008	NULATO C-6	64.51858 N	158.92935 W	K011S001W19	Kr
	NULATO C-6	64.53699 N	158.93122 W	K011S001W18	Kr
334-35-11000-2091-3011-4150-5015	NULATO C-6	64.51766 N	158.98023 W	K011S002W24	CHp,Kp,Wp
	NORTON BAY C-1	64.50334 N	159.01563 W	K011S002W26	CHp,Kp,Wp
334-35-11000-2091-3011-4155	NULATO C-6	64.50329 N	158.94017 W	K011S001W30	Kr
	NULATO B-6	64.48230 N	158.92918 W	K012S001W06	Kr
334-35-11000-2091-3011-4169	NULATO B-6	64.48984 N	158.98207 W	K011S002W36	Kr
Nulato River	NULATO B-6	64.45961 N	158.96221 W	K012S002W12	Kr
334-35-11000-2091-3011-4174	NORTON BAY B-1	64.48011 N	159.00661 W	K012S002W02	Kr
	NORTON BAY B-1	64.49039 N	159.06805 W	K011S002W33	Kr
334-35-11000-2091-3011-4180	NORTON BAY B-1	64.45129 N	159.05592 W	K012S002W15	Kr
	NORTON BAY B-1	64.46676 N	159.09824 W	K012S002W08	Kr
334-35-11000-2091-3011-4182	NORTON BAY B-1	64.44966 N	159.05972 W	K012S002W15	Kr
	NORTON BAY B-1	64.45406 N	159.09584 W	K012S002W17	Kr
334-35-11000-2091-3011-4185	NORTON BAY B-1	64.44504 N	159.07195 W	K012S002W16	Kr
	NORTON BAY B-1	64.41708 N	159.02802 W	K012S002W26	Kr
334-35-11000-2091-3011-4195	NORTON BAY B-1	64.43308 N	159.11283 W	K012S002W20	Kr
	NORTON BAY B-1	64.40905 N	159.11972 W	K012S002W32	Kr
334-35-11000-2091-3011-4200	NORTON BAY B-1	64.42771 N	159.13217 W	K012S002W19	Kr
	NORTON BAY B-1	64.43984 N	159.22539 W	K012S003W23	Kr
334-35-11000-2091-3011-4207	NORTON BAY B-1	64.41258 N	159.19325 W	K012S003W25	Kr
	NORTON BAY B-1	64.38836 N	159.17532 W	K013S003W01	Kr
334-35-11000-2091-3011-4212	NORTON BAY B-1	64.39705 N	159.22676 W	K013S003W03	Kr
	NORTON BAY B-1	64.41272 N	159.28501 W	K012S003W28	Kr
334-35-11000-2091-3011-4213	NORTON BAY B-1	64.39615 N	159.23003 W	K013S003W03	Kr
	NORTON BAY B-1	64.37446 N	159.21276 W	K013S003W11	Kr
334-35-11000-2091-3011-4221	NORTON BAY B-1	64.37314 N	159.31926 W	K013S003W08	Kr
	NORTON BAY B-1	64.36477 N	159.30816 W	K013S003W17	Kr
334-35-11000-2091-3011-4224	NORTON BAY B-1	64.36945 N	159.32765 W	K013S003W07	Kr
	NORTON BAY B-1	64.37751 N	159.35087 W	K013S003W07	Kr
334-35-11000-2091-3021	NULATO D-5	64.76965 N	158.20690 W	K008S003E26	Kr
	NULATO D-5	64.77935 N	158.24516 W	K008S003E22	Kr
334-35-11000-2091-3030	NULATO D-5	64.81735 N	158.21303 W	K008S003E02	Kr
	NULATO D-5	64.86543 N	158.16131 W	K007S003E24	Kr

WATER BODY NUMBER / NAME	MAP SHEET	LAT.	LONG.	LEGAL	SPECIES
334-35-11000-2091-3030-4011	NULATO D-5	64.86022 N	158.17403 W	K007S003E24	Kr
	NULATO D-5	64.86403 N	158.17735 W	K007S003E24	Kr
334-35-11000-2091-3040	NULATO D-5	64.83479 N	158.27786 W	K007S003E33	Kr
	NULATO D-5	64.87926 N	158.31514 W	K007S003E17	Kr
334-35-11000-2091-3050	NULATO D-5	64.82469 N	158.34034 W	K008S003E06	Kr
	NULATO D-5	64.85644 N	158.39052 W	K007S002E26	Kr
334-35-11000-2091-3050-4010	NULATO D-5	64.85317 N	158.36716 W	K007S002E25	Kr
	NULATO D-5	64.86406 N	158.36361 W	K007S002E24	Kr
334-35-11000-2091-3060	NULATO D-5	64.81751 N	158.39276 W	K008S002E02	Kr
	NULATO D-5	64.83519 N	158.43956 W	K007S002E34	Kr
334-35-11000-2091-3070	NULATO D-5	64.80739 N	158.41756 W	K008S002E11	Kr
	NULATO D-5	64.81369 N	158.44252 W	K008S002E10	Kr
334-35-11000-2091-3101	NULATO C-6	64.74493 N	158.57791 W	K008S001E36	Kr
	NULATO C-6	64.73417 N	158.57160 W	K009S001E01	Kr
334-35-11000-2091-3101-4006	NULATO C-6	64.73698 N	158.58273 W	K009S001E01	Kr
	NULATO C-6	64.73149 N	158.59420 W	K009S001E01	Kr
334-35-11000-2091-3112	NULATO C-6	64.72812 N	158.70000 W	K009S001E08	Kr
	NULATO C-6	64.74573 N	158.71565 W	K008S001E32	Kr
334-35-11000-2091-3115	NULATO C-6	64.72245 N	158.71151 W	K009S001E08	CHs,Ksr
Kalasik Creek	NORTON BAY C-1	64.52210 N	159.21301 W	K011S003W23	Kr
334-35-11000-2091-3115-4005	NULATO C-6	64.71871 N	158.71270 W	K009S001E08	Kr
	NULATO C-6	64.70494 N	158.67545 W	K009S001E16	Kr
334-35-11000-2091-3115-4015	NULATO C-6	64.66903 N	158.78204 W	K009S001W36	Kr
	NULATO C-6	64.65569 N	158.76963 W	K010S001W01	Kr
334-35-11000-2091-3115-4018	NULATO C-6	64.64941 N	158.82158 W	K010S001W02	Kr
	NULATO C-6	64.65767 N	158.84526 W	K010S001W03	Kr
334-35-11000-2091-3115-4020	NULATO C-6	64.64380 N	158.83397 W	K010S001W03	Kr
	NULATO C-6	64.64956 N	158.85657 W	K010S001W03	Kr
334-35-11000-2091-3115-4025	NULATO C-6	64.63579 N	158.83992 W	K010S001W10	Kr
	NULATO C-6	64.63108 N	158.82795 W	K010S001W11	Kr
334-35-11000-2091-3115-4026	NULATO C-6	64.63092 N	158.85835 W	K010S001W10	Kr
	NULATO C-6	64.64279 N	158.88196 W	K010S001W09	Kr
334-35-11000-2091-3115-4031	NULATO C-6	64.62977 N	158.86874 W	K010S001W09	Kr
	NULATO C-6	64.62366 N	158.84755 W	K010S001W15	Kr

WATER BODY NUMBER / NAME	MAP SHEET	LAT.	LONG.	LEGAL	SPECIES
334-35-11000-2091-3115-4032	NULATO C-6	64.61592 N	158.89233 W	K010S001W16	Kr
	NULATO C-6	64.62308 N	158.93042 W	K010S001W18	Kr
334-35-11000-2091-3115-4035	NULATO C-6	64.61440 N	158.89253 W	K010S001W21	Kr
	NULATO C-6	64.61164 N	158.87468 W	K010S001W21	Kr
334-35-11000-2091-3115-4041	NULATO C-6	64.60814 N	158.90609 W	K010S001W20	Kr
	NULATO C-6	64.59777 N	158.88587 W	K010S001W28	Kr
334-35-11000-2091-3115-4051	NULATO C-6	64.58681 N	158.95628 W	K010S001W30	Kr
	NULATO C-6	64.57756 N	158.94243 W	K010S001W31	Kr
334-35-11000-2091-3115-4060	NORTON BAY C-1	64.56770 N	159.03535 W	K011S002W03	Kr
	NORTON BAY C-1	64.56709 N	159.10645 W	K011S002W05	Kr
334-35-11000-2091-3115-4075	NORTON BAY C-1	64.52583 N	159.17109 W	K011S003W24	Kr
	NORTON BAY C-1	64.51772 N	159.19128 W	K011S003W24	Kr
334-35-11000-2091-3120	NULATO C-6	64.72520 N	158.75978 W	K009S001E07	Kr
	NULATO C-6	64.74487 N	158.76330 W	K008S001W36	Kr
334-35-11000-2091-3130	NULATO C-6	64.72645 N	158.83232 W	K009S001W10	Kr
	NULATO C-6	64.74794 N	158.82128 W	K008S001W35	Kr
334-35-11000-2091-3131	NULATO C-6	64.72571 N	158.83924 W	K009S001W10	Kr
	NULATO C-6	64.69963 N	158.83941 W	K009S001W22	Kr
334-35-11000-2091-3140	NULATO C-6	64.71828 N	158.89329 W	K009S001W09	Kr
	NULATO C-6	64.73293 N	158.90537 W	K009S001W05	Kr
334-35-11000-2091-3143	NULATO C-6	64.71658 N	158.89803 W	K009S001W08	Kr
	NULATO C-6	64.70960 N	158.89250 W	K009S001W16	Kr
334-35-11000-2091-3145	NULATO C-6	64.71543 N	158.91795 W	K009S001W17	Kr
	NULATO C-6	64.70238 N	158.91056 W	K009S001W17	Kr
334-35-11000-2091-3150	NULATO C-6	64.71634 N	158.94130 W	K009S001W07	Kr
	NULATO C-6	64.73571 N	158.95145 W	K009S001W06	Kr
334-35-11000-2091-3155	NULATO C-6	64.71216 N	158.96287 W	K009S002W13	Kr
	NULATO C-6	64.69271 N	158.95367 W	K009S001W19	Kr
334-35-11000-2091-3160	NULATO C-6	64.70837 N	158.98917 W	K009S002W13	Kr
	NORTON BAY C-1	64.72492 N	159.00085 W	K009S002W11	Kr
334-35-11000-2091-3161	NULATO C-6	64.70833 N	158.98952 W	K009S002W13	Kr
	NULATO C-6	64.69048 N	158.98517 W	K009S002W24	Kr
334-35-11000-2091-3170	NORTON BAY C-1	64.69822 N	159.03962 W	K009S002W22	Kr
	NORTON BAY C-1	64.71711 N	159.07031 W	K009S002W09	Kr

WATER BODY NUMBER / NAME	MAP SHEET	LAT.	LONG.	LEGAL	SPECIES
334-35-11000-2091-3171	NORTON BAY C-1	64.69615 N	159.04776 W	K009S002W22	Kr
	NORTON BAY C-1	64.67496 N	159.03134 W	K009S002W27	Kr
334-35-11000-2091-3180	NORTON BAY C-1	64.68673 N	159.07732 W	K009S002W21	Kr
	NORTON BAY C-1	64.70390 N	159.11251 W	K009S002W17	Kr
334-35-11000-2091-3181	NORTON BAY C-1	64.68139 N	159.08484 W	K009S002W28	Kr
	NORTON BAY C-1	64.66002 N	159.04899 W	K009S002W34	Kr
334-35-11000-2091-3190	NORTON BAY C-1	64.67342 N	159.11291 W	K009S002W29	Kr
	NORTON BAY C-1	64.68572 N	159.15867 W	K009S002W30	Kr
334-35-11000-2091-3191	NORTON BAY C-1	64.67207 N	159.11431 W	K009S002W32	Kr
	NORTON BAY C-1	64.66069 N	159.09930 W	K009S002W32	Kr
334-35-11000-2091-3201	NORTON BAY C-1	64.66669 N	159.13964 W	K009S002W31	Kr
	NORTON BAY C-1	64.64703 N	159.09773 W	K010S002W05	Kr
334-35-11000-2091-3211	NORTON BAY C-1	64.65705 N	159.15437 W	K010S002W06	Kr
	NORTON BAY C-1	64.64177 N	159.12327 W	K010S002W08	Kr
334-35-11000-2091-3221	NORTON BAY C-1	64.64720 N	159.17118 W	K010S003W01	Kr
	NORTON BAY C-1	64.63966 N	159.15340 W	K010S002W07	Kr
334-35-11000-2091-3226	NORTON BAY C-1	64.64651 N	159.18027 W	K010S003W01	Kr
	NORTON BAY C-1	64.65829 N	159.21279 W	K009S003W35	Kr
334-35-11000-2091-3230	NORTON BAY C-1	64.64400 N	159.19591 W	K010S003W02	Kr
	NORTON BAY C-1	64.64912 N	159.21047 W	K010S003W02	Kr
334-35-11000-2091-3231	NORTON BAY C-1	64.63792 N	159.20269 W	K010S003W11	Kr
	NORTON BAY C-1	64.62158 N	159.16054 W	K010S002W18	Kr
334-35-11000-2091-3240	NORTON BAY C-1	64.62812 N	159.21448 W	K010S003W14	Kr
	NORTON BAY C-1	64.62913 N	159.24888 W	K010S003W10	Kr
334-35-11000-2091-3241	NORTON BAY C-1	64.62812 N	159.21448 W	K010S003W14	Kr
	NORTON BAY C-1	64.60740 N	159.17470 W	K010S003W24	Kr
334-35-11000-2091-3251	NORTON BAY C-1	64.61480 N	159.24841 W	K010S003W15	Kr
	NORTON BAY C-1	64.59211 N	159.23522 W	K010S003W27	Kr
334-35-11000-2091-3251-4011	NORTON BAY C-1	64.60443 N	159.23523 W	K010S003W22	Kr
	NORTON BAY C-1	64.60200 N	159.21427 W	K010S003W23	Kr
334-35-11000-2091-3260	NORTON BAY C-1	64.59074 N	159.30200 W	K010S003W29	Kr
	NORTON BAY C-1	64.60014 N	159.32885 W	K010S003W20	Kr
334-35-11000-2091-3261	NORTON BAY C-1	64.58525 N	159.30219 W	K010S003W32	Kr
	NORTON BAY C-1	64.55961 N	159.30452 W	K011S003W05	Kr

WATER BODY NUMBER / NAME	MAP SHEET	LAT.	LONG.	LEGAL	SPECIES
334-35-11000-2091-3261-4021	NORTON BAY C-1	64.57085 N	159.28597 W	K011S003W04	Kr
	NORTON BAY C-1	64.56922 N	159.25824 W	K011S003W03	Kr
334-35-11000-2091-3280	NORTON BAY C-1	64.55023 N	159.41564 W	K011S004W11	Kr
	NORTON BAY C-1	64.55669 N	159.42737 W	K011S004W11	Kr
334-35-11000-2091-3281	NORTON BAY C-1	64.55046 N	159.41362 W	K011S004W11	Kr
	NORTON BAY C-1	64.52678 N	159.39609 W	K011S004W23	Kr
334-35-11000-slough1	NULATO C-5	64.74473 N	158.00578 W	K008S004E35	CHp,COp,Kp,Pp,Sp,SFp,Wp
Yukon River (Patsy Slough)	NULATO D-4	64.78944 N	157.92501 W	K008S005E18	CHp,COp,Kp,Pp,Sp,SFp,Wp
334-40-11000	NULATO D-4	64.87178 N	157.70526 W	K007S006E20	CHp,COp,Kp,Pp,Sp,SFp,Wp
Yukon River	FORT YUKON C-3	66.56939 N	145.31311 W	F020N011E12	CHp,COp,Kp,SFp,Wp
334-40-11000-2125	NULATO D-4	64.91998 N	157.56703 W	K006S006E36	CHp,COp,Kp,Sp,SFp,Wp
Koyukuk River	WISEMAN A-3	67.04677 N	151.07715 W	F026N016W28	CHp,Kp,SFp,Wp
334-40-11000-2125-3055	KATEEL RIVER B-4	65.26446 N	157.67137 W	K002S006E32	CHp,Kpr,Pp,Sp,Wp
Gisasa River	NORTON BAY C-1	64.64627 N	159.36558 W	K010S004W01	Kr
334-40-11000-2125-3055-4100	NULATO D-6	64.97659 N	158.56253 W	K006S001E12	Kr
	NULATO D-6	64.99487 N	158.62371 W	K006S001E02	Kr
334-40-11000-2125-3055-4100-5015	NULATO D-6	64.99081 N	158.61487 W	K006S001E02	Kr
	NULATO D-6	64.98623 N	158.62937 W	K006S001E10	Kr
334-40-11000-2125-3055-4103	NULATO D-6	64.97589 N	158.56588 W	K006S001E12	Kr
	NULATO D-6	64.96384 N	158.54848 W	K006S002E18	Kr
334-40-11000-2125-3055-4107	NULATO D-6	64.96778 N	158.58366 W	K006S001E13	Kr
	NULATO D-6	64.94141 N	158.54418 W	K006S002E30	Kr
334-40-11000-2125-3055-4111	NULATO D-6	64.95508 N	158.62561 W	K006S001E23	Kr
	NULATO D-6	64.94514 N	158.61283 W	K006S001E26	Kr
334-40-11000-2125-3055-4115	NULATO D-6	64.94848 N	158.64260 W	K006S001E22	Kr
	NULATO D-6	64.93820 N	158.62569 W	K006S001E26	Kr
334-40-11000-2125-3055-4121	NULATO D-6	64.93482 N	158.68351 W	K006S001E28	Kr
	NULATO D-6	64.92436 N	158.65271 W	K006S001E34	Kr
334-40-11000-2125-3055-4127	NULATO D-6	64.92612 N	158.71018 W	K006S001E32	Kr
	NULATO D-6	64.88951 N	158.66607 W	K007S001E09	Kr
334-40-11000-2125-3055-4133	NULATO D-6	64.90821 N	158.75591 W	K007S001E06	Kr
	NULATO D-6	64.89006 N	158.72269 W	K007S001E08	Kr
334-40-11000-2125-3055-4137	NULATO D-6	64.90288 N	158.76910 W	K007S001W12	Kr
	NULATO D-6	64.87037 N	158.72279 W	K007S001E20	Kr

WATER BODY NUMBER / NAME	MAP SHEET	LAT.	LONG.	LEGAL	SPECIES
334-40-11000-2125-3055-4145	NULATO D-6	64.89334 N	158.78599 W	K007S001W12	Kr
	NULATO D-6	64.87422 N	158.74869 W	K007S001E19	Kr
334-40-11000-2125-3055-4155	NULATO D-6	64.88486 N	158.80582 W	K007S001W14	Kr
	NULATO D-6	64.84133 N	158.76432 W	K007S001W36	Kr
334-40-11000-2125-3055-4165	NULATO D-6	64.88001 N	158.83272 W	K007S001W15	Kr
	NULATO D-6	64.83702 N	158.80304 W	K007S001W35	Kr
334-40-11000-2125-3055-4175	NULATO D-6	64.86441 N	158.86789 W	K007S001W21	Kr
	NULATO D-6	64.85461 N	158.85926 W	K007S001W27	Kr
334-40-11000-2125-3055-4185	NULATO D-6	64.85509 N	158.89347 W	K007S001W28	Kr
	NULATO D-6	64.84409 N	158.87937 W	K007S001W33	Kr
334-40-11000-2125-3055-4195	NULATO D-6	64.85022 N	158.93234 W	K007S001W30	Kr
	NULATO D-6	64.81905 N	158.92171 W	K008S001W05	Kr
334-40-11000-2125-3055-4200	NULATO D-6	64.83839 N	158.98627 W	K007S002W36	Kr
	NULATO D-6	64.85596 N	158.96983 W	K007S002W25	Kr
334-40-11000-2125-3055-4200-5009	NULATO D-6	64.85143 N	158.98706 W	K007S002W25	Kr
	NULATO D-6	64.85514 N	158.99733 W	K007S002W25	Kr
334-40-11000-2125-3055-4220	NORTON BAY D-1	64.83502 N	159.02515 W	K007S002W35	Kr
	NORTON BAY D-1	64.85323 N	159.02882 W	K007S002W26	Kr
334-40-11000-2125-3055-4227	NORTON BAY D-1	64.82646 N	159.05415 W	K008S002W03	Kr
	NORTON BAY D-1	64.81552 N	159.03654 W	K008S002W10	Kr
334-40-11000-2125-3055-4236	NORTON BAY D-1	64.80803 N	159.09271 W	K008S002W09	Kr
	NORTON BAY D-1	64.83846 N	159.11165 W	K007S002W32	Kr
334-40-11000-2125-3055-4239	NORTON BAY D-1	64.79548 N	159.10196 W	K008S002W17	Kr
	NORTON BAY D-1	64.77781 N	159.04541 W	K008S002W22	Kr
334-40-11000-2125-3055-4242	NORTON BAY D-1	64.79098 N	159.11445 W	K008S002W17	Kr
	NORTON BAY D-1	64.81215 N	159.16573 W	K008S002W07	Kr
334-40-11000-2125-3055-4248	NORTON BAY D-1	64.78286 N	159.13267 W	K008S002W20	Kr
	NORTON BAY D-1	64.78877 N	159.15838 W	K008S002W18	Kr
334-40-11000-2125-3055-4253	NORTON BAY D-1	64.77370 N	159.14625 W	K008S002W19	Kr
	NORTON BAY D-1	64.75684 N	159.08866 W	K008S002W33	Kr
334-40-11000-2125-3055-4258	NORTON BAY D-1	64.76878 N	159.14859 W	K008S002W30	Kr
	NORTON BAY D-1	64.78604 N	159.20097 W	K008S003W23	Kr
334-40-11000-2125-3055-4263	NORTON BAY C-1	64.74769 N	159.19892 W	K008S003W36	Kr
	NORTON BAY C-1	64.74267 N	159.18512 W	K009S003W01	Kr

WATER BODY NUMBER / NAME	MAP SHEET	LAT.	LONG.	LEGAL	SPECIES
334-40-11000-2125-3055-4268	NORTON BAY D-1	64.75859 N	159.17660 W	K008S003W36	Kr
	NORTON BAY D-1	64.77349 N	159.23423 W	K008S003W23	Kr
334-40-11000-2125-3055-4269	NORTON BAY C-1	64.72329 N	159.23433 W	K009S003W10	Kr
	NORTON BAY C-1	64.72171 N	159.22478 W	K009S003W11	Kr
334-40-11000-2125-3055-4278	NORTON BAY C-1	64.72081 N	159.23720 W	K009S003W10	Kr
	NORTON BAY C-1	64.73093 N	159.29289 W	K009S003W04	Kr
334-40-11000-2125-3055-4288	NORTON BAY C-1	64.71957 N	159.23973 W	K009S003W10	Kr
	NORTON BAY C-1	64.70571 N	159.27583 W	K009S003W16	Kr
334-40-11000-2125-3055-4299	NORTON BAY C-1	64.71158 N	159.24156 W	K009S003W15	Kr
	NORTON BAY C-1	64.70842 N	159.21481 W	K009S003W14	Kr
334-40-11000-2125-3073	KATEEL RIVER B-4	65.44923 N	157.62788 W	K001N006E33	CHp,Ksr,SFp,Wp
Kateel River	NORTON BAY D-1	64.89838 N	159.30597 W	K007S003W08	Kr
334-40-11000-2125-3073-4015	KATEEL RIVER B-4	65.47419 N	157.74905 W	K001N005E24	CHs,Wp
Honhosa River	KATEEL RIVER B-4	65.33718 N	157.91919 W	K002S005E06	CHs,Wp
334-40-11000-2125-3073-4100	KATEEL RIVER B-6	65.38860 N	158.54608 W	K001S002E19	CHp,Wp
Box River	KATEEL RIVER B-6	65.34075 N	158.85815 W	K002S001W03	CHp,Wp
334-40-11000-2125-3073-4145	KATEEL RIVER A-6	65.15008 N	158.79301 W	K004S001W12	Kr
Arvesta Creek	KATEEL RIVER A-6	65.12212 N	158.77397 W	K004S001W24	Kr
334-40-11000-2125-3073-4200	NORTON BAY D-1	64.97111 N	159.18653 W	K006S003W13	Kr
	NORTON BAY D-1	64.98156 N	159.22730 W	K006S003W11	Kr
334-40-11000-2125-3073-4221	NORTON BAY D-1	64.92109 N	159.26468 W	K006S003W34	Kr
	NORTON BAY D-1	64.88795 N	159.25617 W	K007S003W15	Kr
334-40-11000-2125-3073-4221-5011	NORTON BAY D-1	64.91761 N	159.25062 W	K006S003W34	Kr
	NORTON BAY D-1	64.91767 N	159.21173 W	K006S003W35	Kr
334-40-11000-2125-3131	KATEEL RIVER C-2	65.55863 N	156.95125 W	K002N009E23	Wp
Dagitli River	KATEEL RIVER C-2	65.61551 N	156.90789 W	K003N009E36	Wp
334-40-11000-2125-3131-0010	KATEEL RIVER C-2	65.62496 N	156.91287 W	K003N009E25	Wp
334-40-11000-2125-3140	KATEEL RIVER B-2	65.44776 N	156.52986 W	K001N011E35	CHp
Dulbi River	MELOZITNA A-6	65.17469 N	155.93176 W	K004S014E02	CHs
334-40-11000-2125-3150	KATEEL RIVER B-1	65.44415 N	156.31626 W	K001N012E35	Wp
Dulbi Slough	KATEEL RIVER B-1	65.42746 N	156.29841 W	K001S012E01	Wp
334-40-11000-2125-3200	KATEEL RIVER D-1	65.87145 N	156.25566 W	K006N012E36	CHp,COp,Kp,SFp,Wp
Cutoff Slough	MELOZITNA D-6	65.97694 N	155.83485 W	K007N014E25	CHp,COp,Kp,SFp,Wp

WATER BODY NUMBER / NAME	MAP SHEET	LAT.	LONG.	LEGAL	SPECIES
334-40-11000-2125-3225	KATEEL RIVER D-1	65.99876 N	156.25598 W	K007N012E24	CHp,Kp,SFp,Wp
Dakli River	SHUNGNAK A-1	66.24907 N	156.33423 W	K010N012E21	CHp,Wp
334-40-11000-2125-3225-4025	SHUNGNAK A-1	66.16385 N	156.31485 W	K009N012E21	CHs,Wp
Wheeler Creek	SHUNGNAK B-2	66.28187 N	156.53856 W	K010N011E09	CHp,Wp
334-40-11000-2125-3355	MELOZITNA D-5	65.99794 N	155.39749 W	K007N016E24	CHp,COp,Kp,Sp,Wp
Hogatza River	HUGHES D-2	66.82155 N	153.98986 W	K016N023E06	CHs
334-40-11000-2125-3355-4031	HUGHES A-5	66.14395 N	155.44853 W	K009N016E33	CHs
High Creek	HUGHES A-6	66.12720 N	155.67922 W	K008N015E03	CHs
334-40-11000-2125-3355-4035	HUGHES A-5	66.18195 N	155.44881 W	K009N016E16	CHp,COp,Kp
Caribou Creek	HUGHES A-6	66.13494 N	155.89946 W	K009N014E33	CHs
334-40-11000-2125-3355-4035-0030	HUGHES A-6	66.13748 N	155.85530 W	K009N014E34	CHs
334-40-11000-2125-3355-4035-5007	HUGHES A-6	66.16417 N	155.52615 W	K009N016E19	CHp
Wallick Creek	HUGHES A-6	66.18751 N	155.56831 W	K009N015E13	CHp
334-40-11000-2125-3355-4035-5010	HUGHES A-6	66.16111 N	155.55015 W	K009N016E19	CHs
Bear Creek	HUGHES A-6	66.17527 N	155.65705 W	K009N015E15	CHs
334-40-11000-2125-3355-4045	HUGHES A-5	66.21743 N	155.49437 W	K010N016E32	CHs,COsr,Kpr,Ss,Wp
Clear Creek	SHUNGNAK A-1	66.19295 N	156.00104 W	K009N013E12	CHs,Wp
334-40-11000-2125-3355-4045-5036	HUGHES A-6	66.22078 N	155.55548 W	K010N015E36	CHs
Aloha Creek	HUGHES A-6	66.24303 N	155.73177 W	K010N015E29	CHs
334-40-11000-2125-3355-4045-5036-6014	HUGHES A-6	66.24804 N	155.69417 W	K010N015E21	CHs
Comeback Creek	HUGHES B-6	66.25399 N	155.70020 W	K010N015E20	CHs
334-40-11000-2125-3355-4045-5036-6014-7003	HUGHES B-6	66.25399 N	155.70020 W	K010N015E20	CHs
	HUGHES B-6	66.25384 N	155.69687 W	K010N015E21	CHs
334-40-11000-2125-3355-4351	HUGHES B-4	66.35150 N	154.74093 W	K011N019E14	CHp
Klikhtentotzna Creek	HUGHES C-4	66.62566 N	154.75256 W	K014N019E10	CHs
334-40-11000-2125-3355-4351-5289	HUGHES C-4	66.50088 N	154.74755 W	K013N019E27	CHs
	HUGHES C-4	66.54633 N	154.90042 W	K013N018E11	CHs
334-40-11000-2125-3355-4351-5300	HUGHES C-4	66.54564 N	154.71330 W	K013N019E11	CHs
	HUGHES C-4	66.58505 N	154.53914 W	K014N020E28	CHs
334-40-11000-2125-3355-4351-5300-6039	HUGHES C-4	66.55451 N	154.67628 W	K013N019E01	CHs
	HUGHES C-4	66.55784 N	154.67344 W	K013N019E01	CHs
334-40-11000-2125-3500	MELOZITNA D-4	65.85215 N	154.55634 W	K005N020E12	CHs,Ksr
Matthews Slough	MELOZITNA D-3	65.86964 N	154.40384 W	K005N021E03	CHs,Ksr

WATER BODY NUMBER / NAME	MAP SHEET	LAT.	LONG.	LEGAL	SPECIES
334-40-11000-2125-3500-4006	MELOZITNA D-3	65.84870 N	154.45280 W	K005N021E09	CHs
Little Indian River	MELOZITNA D-3	65.78300 N	154.24986 W	K004N022E02	CHs
334-40-11000-2125-3500-4008	MELOZITNA D-3	65.86964 N	154.40384 W	K005N021E03	CHs,Ksr
Indian River	HUGHES A-1	66.01586 N	153.47079 W	K007N026E07	Ks
334-40-11000-2125-3500-4008-5027	MELOZITNA D-2	65.88360 N	153.97297 W	K006N023E35	Kr
	MELOZITNA D-2	65.91113 N	153.91623 W	K006N023E24	Kr
334-40-11000-2125-3500-4008-5027-6011	MELOZITNA D-2	65.90034 N	153.95418 W	K006N023E23	Kr
	MELOZITNA D-2	65.91584 N	153.93345 W	K006N023E13	Kr
334-40-11000-2125-3500-4008-5027-6011-7007	MELOZITNA D-2	65.91043 N	153.94737 W	K006N023E23	Kr
	MELOZITNA D-2	65.91557 N	153.95651 W	K006N023E14	Kr
334-40-11000-2125-3500-4008-5035	MELOZITNA D-2	65.90354 N	153.77830 W	K006N024E22	Kr
Macaroni Creek	MELOZITNA D-2	65.93863 N	153.78096 W	K006N024E10	Kr
334-40-11000-2125-3500-4008-5035-6013	MELOZITNA D-2	65.91647 N	153.76562 W	K006N024E14	Kr
	MELOZITNA D-2	65.92752 N	153.78566 W	K006N024E15	Kr
334-40-11000-2125-3500-4008-5041	MELOZITNA D-2	65.91763 N	153.67751 W	K006N025E18	Kr
	MELOZITNA D-2	65.93085 N	153.71790 W	K006N024E12	Kr
334-40-11000-2125-3500-4008-5041-6010	MELOZITNA D-2	65.92402 N	153.69269 W	K006N025E18	Kr
	MELOZITNA D-2	65.92863 N	153.69345 W	K006N025E07	Kr
334-40-11000-2125-3500-4008-5060	MELOZITNA D-1	65.95571 N	153.43732 W	K006N026E05	CHp,Kr
Big Creek	MELOZITNA D-1	65.91501 N	153.46789 W	K006N026E18	Kr
334-40-11000-2125-3500-4008-5070	MELOZITNA D-1	65.96143 N	153.41746 W	K007N026E33	Kr
Calamity Creek	MELOZITNA D-1	65.94891 N	153.36428 W	K006N026E03	Kr
334-40-11000-2125-3500-4008-5080	MELOZITNA D-1	65.97191 N	153.41901 W	K007N026E28	Kr
	MELOZITNA D-1	65.97753 N	153.36929 W	K007N026E27	Kr
334-40-11000-2125-3500-4008-5085	MELOZITNA D-1	65.97837 N	153.42576 W	K007N026E29	Kr
	MELOZITNA D-1	65.97724 N	153.47847 W	K007N026E30	Kr
334-40-11000-2125-3525	MELOZITNA D-3	65.95088 N	154.43209 W	K006N021E03	CHp,Wp
Batza River	HUGHES A-4	66.04750 N	154.61114 W	K008N020E35	CHp,Wp
334-40-11000-2125-3575	HUGHES B-2	66.28899 N	153.87732 W	K010N023E01	CHp
Red Mountain Creek	HUGHES B-2	66.32628 N	153.90916 W	K011N023E26	CHp
334-40-11000-2125-3600	HUGHES B-1	66.45007 N	153.00150 W	F019N025W30	CHp,Kp
Kanuti River	BETTLES A-5	66.20562 N	152.04513 W	F016N021W20	CHs,Kp
334-40-11000-2125-3600-4100	BETTLES A-5	66.20562 N	152.04513 W	F016N021W20	CHs,Kp
Kanuti Kilolitna River	TANANA D-4	65.96783 N	151.82929 W	F013N020W08	Kp

WATER BODY NUMBER / NAME	MAP SHEET	LAT.	LONG.	LEGAL	SPECIES
334-40-11000-2125-3661	BETTLES C-6	66.56975 N	152.63027 W	F020N024W11	CHp,COp,Kp,SFp
Alatna River	SURVEY PASS A-1	67.03191 N	153.26903 W	K019N025E24	CHs,COp,Ks
334-40-11000-2125-3661-4030	HUGHES C-1	66.71014 N	153.05062 W	K015N027E09	CHp
Sinyalak Creek	HUGHES C-1	66.74558 N	153.09952 W	K016N027E31	CHp
334-40-11000-2125-3661-4100	SURVEY PASS A-1	67.03191 N	153.26903 W	K019N025E24	CHp,COp,Kp
Malamute Fork Alatna River	WISEMAN A-6	67.10471 N	152.74202 W	F026N024W01	CHp,Kp
334-40-11000-2125-3661-4100-5025	SURVEY PASS A-1	67.09139 N	153.08444 W	K020N026E36	CHs
Iniakuk River	SURVEY PASS B-1	67.26204 N	153.26925 W	K022N025E34	CHs
334-40-11000-2125-3661-4100-5041	WISEMAN A-6	67.11069 N	152.93078 W	F026N024W06	CHr,COr
	WISEMAN A-6	67.11117 N	152.93304 W	F026N024W06	CHr,COr
334-40-11000-2125-3661-4100-5050	WISEMAN A-6	67.10073 N	152.74936 W	F026N024W01	COr
	WISEMAN A-6	67.09966 N	152.74899 W	F026N024W12	COr
334-40-11000-2125-3661-4100-5055	WISEMAN A-6	67.10471 N	152.74202 W	F026N024W01	CHp,Kp
Mettenpherg Creek	WISEMAN A-6	67.10976 N	152.73689 W	F026N024W01	CHp,Kp
334-40-11000-2125-3701	BETTLES C-5	66.55289 N	152.22525 W	F020N022W14	CHs,Ks,Sp,Wp
Henshaw (Sozhekla) Creek	BETTLES C-5	66.71361 N	152.33001 W	F022N022W21	CHs,Ks,Wp
334-40-11000-2125-3701-4080	BETTLES C-5	66.71361 N	152.33001 W	F022N022W21	CHs
East Fork Henshaw (Sozhekla) Creek	BETTLES C-5	66.74732 N	152.33856 W	F022N022W09	CHs
334-40-11000-2125-3701-4081	BETTLES C-5	66.71361 N	152.33001 W	F022N022W21	CHs,Ks,Wp
West Fork Henshaw (Sozhekla) Creek	BETTLES D-6	66.97347 N	152.74877 W	F025N024W24	CHs,Ks,Wp
334-40-11000-2125-3740	BETTLES C-4	66.58241 N	151.94483 W	F020N021W01	CHp,COp,Kp,Wp
South Fork Koyukuk River	CHANDALAR A-6	67.11900 N	149.93587 W	F027N011W34	Kr
334-40-11000-2125-3740-4020	BETTLES C-4	66.60956 N	151.59449 W	F021N019W36	CHs,Kp
Fish Creek	BETTLES C-3	66.58886 N	151.06144 W	F020N016W06	CHs,Ks
334-40-11000-2125-3740-4020-5011	BETTLES C-3	66.58886 N	151.06144 W	F020N016W06	CHs
Bonanza Creek	BETTLES C-2	66.63811 N	150.94789 W	F021N016W23	CHs
334-40-11000-2125-3740-4080	BETTLES D-3	66.78891 N	151.20212 W	F023N017W27	CHs,COp,Ks
Jim River	BETTLES D-1	66.90570 N	150.10905 W	F024N012W14	Kp
334-40-11000-2125-3740-4080-5030	BETTLES D-2	66.79046 N	150.74501 W	F023N015W26	Ksr
Prospect Creek	BETTLES D-1	66.79195 N	150.42495 W	F023N013W29	Kr
334-40-11000-2125-3740-4080-5030-6032	BETTLES D-1	66.79195 N	150.42495 W	F023N013W29	Kr
	BETTLES D-1	66.78874 N	150.37460 W	F023N013W28	Kr
334-40-11000-2125-3740-4080-5062	BETTLES D-2	66.85675 N	150.56828 W	F024N014W34	Kr
Douglas Creek	BETTLES D-2	66.85697 N	150.53091 W	F024N014W35	Kr

WATER BODY NUMBER / NAME	MAP SHEET	LAT.	LONG.	LEGAL	SPECIES
334-40-11000-2125-3740-4080-5071	BETTLES D-1	66.90581 N	150.10881 W	F024N012W14	Kp
	BETTLES D-1	66.93356 N	150.04167 W	F024N012W01	Kr
334-40-11000-2125-3740-4180	BETTLES D-2	66.99147 N	150.51706 W	F025N014W13	Kr
Eagle Creek	BETTLES D-2	66.98004 N	150.50367 W	F025N013W19	Kr
334-40-11000-2125-3740-4280	WISEMAN A-1	67.01044 N	150.43636 W	F025N013W09	Kr
Bear Creek	WISEMAN A-1	67.00620 N	150.43386 W	F025N013W09	Kr
334-40-11000-2125-3740-4330	CHANDALAR A-6	67.04686 N	149.98137 W	F026N011W28	Kp
Mosquito Fork	CHANDALAR A-6	67.06751 N	149.65608 W	F026N010W24	Kr
334-40-11000-2125-3841	BETTLES D-4	66.91315 N	151.65241 W	F024N019W10	CHp,Kp,Wp
John River	WISEMAN B-5	67.43561 N	152.07637 W	F030N020W08	CHp,Wp
334-40-11000-2125-3841-4041	WISEMAN A-4	67.03798 N	151.81391 W	F026N019W31	CHp
Malamute Fork John River	WISEMAN A-5	67.17734 N	152.27065 W	F027N021W07	CHs
334-40-11000-2125-3871	BETTLES D-3	66.95395 N	151.47747 W	F025N018W34	CHp,Ks,Wp
Wild River	WISEMAN B-4	67.46565 N	151.59611 W	F031N018W33	Kp,Wp
334-40-11000-2125-3871-0010	WISEMAN C-4	67.51927 N	151.55109 W	F031N018W10	Kp,Wp
Wild Lake					
334-40-11000-2125-3871-4020	WISEMAN A-3	67.13671 N	151.48679 W	F027N018W27	Kr
Chicken Creek	WISEMAN A-3	67.13312 N	151.43875 W	F027N018W26	Kr
334-40-11000-2125-3911	WISEMAN A-3	67.04677 N	151.07715 W	F026N016W28	CHs,Ks,Wp
North Fork Koyukuk River	WISEMAN B-2	67.42516 N	150.80198 W	F030N015W13	Ks
334-40-11000-2125-3912	WISEMAN A-3	67.04677 N	151.07715 W	F026N016W28	CHp,Kp,SFp,Wp
Middle Fork Koyukuk River	CHANDALAR C-6	67.64040 N	149.74871 W	F033N010W35	CHp
334-40-11000-2125-3912-0985	WISEMAN A-1	67.22318 N	150.26061 W	F028N012W30	Kr
334-40-11000-2125-3912-4059	WISEMAN A-1	67.10245 N	150.48275 W	F026N013W06	Kr
Mailbox Creek	WISEMAN A-1	67.10709 N	150.48216 W	F026N013W06	Kr
334-40-11000-2125-3912-4070	WISEMAN A-1	67.09421 N	150.49039 W	F026N013W07	Kr
Chapman Creek	WISEMAN A-1	67.09670 N	150.46779 W	F026N013W08	Kr
334-40-11000-2125-3912-4076	WISEMAN A-1	67.16201 N	150.35888 W	F027N013W14	Kr
	WISEMAN A-1	67.16480 N	150.34708 W	F027N013W14	Kr
334-40-11000-2125-3912-4084	WISEMAN A-1	67.19988 N	150.30456 W	F027N013W01	Kr
Rosie Creek	WISEMAN A-1	67.19454 N	150.29022 W	F027N012W06	Kr
334-40-11000-2125-3912-4089	WISEMAN A-1	67.18058 N	150.34462 W	F027N013W11	Kr
Twelve Mile Creek	WISEMAN A-1	67.18913 N	150.40933 W	F027N013W04	Kr

WATER BODY NUMBER / NAME	MAP SHEET	LAT.	LONG.	LEGAL	SPECIES
334-40-11000-2125-3912-4100	WISEMAN B-1	67.25983 N	150.20113 W	F028N012W09	CHp,Kp
Slate Creek	WISEMAN A-1	67.24146 N	150.13820 W	F028N012W23	CHp,Kp
334-40-11000-2125-3912-4112	WISEMAN B-1	67.31899 N	150.17414 W	F029N012W23	CHs,Kr
Marion Creek	WISEMAN B-1	67.31983 N	150.15836 W	F029N012W23	Kr
334-40-11000-2125-3912-4123	WISEMAN B-1	67.40910 N	150.10337 W	F030N011W19	Kr
Wiseman Creek	WISEMAN B-1	67.41346 N	150.13212 W	F030N012W24	Kr
334-40-11000-2125-3912-4128	WISEMAN B-1	67.42214 N	150.10608 W	F030N011W18	Kr
Minnie Creek	WISEMAN B-1	67.41509 N	150.03110 W	F030N011W21	Kr
334-40-11000-2125-3912-4135	WISEMAN B-1	67.45851 N	150.03527 W	F030N011W05	CHr,Kp
Hammond River	WISEMAN C-1	67.65374 N	150.02399 W	F033N011W27	Kp
334-40-11000-2125-3912-4260	CHANDALAR C-6	67.64040 N	149.74871 W	F033N010W35	CHp
Bettles River	CHANDALAR C-6	67.63051 N	149.72686 W	F032N010W02	CHp
334-40-11000-2200	NULATO C-2	64.72326 N	156.93359 W	K009S010E07	CHp,Kp,SFp,Wp
Kala Slough	NULATO C-2	64.62082 N	156.74288 W	K010S011E18	CHp,Kp,SFp,Wp
334-40-11000-2200-3050	NULATO C-2	64.60626 N	156.75879 W	K010S011E19	CHsr,Ksr
Kala Creek	NULATO B-2	64.45642 N	156.94232 W	K012S010E07	Kr
334-40-11000-2200-3050-4055	NULATO C-2	64.50257 N	156.85499 W	K011S010E27	Kr
	NULATO B-2	64.48928 N	156.83896 W	K011S010E34	Kr
334-40-11000-2200-3050-4065	NULATO B-2	64.46995 N	156.89831 W	K012S010E08	Kr
Kalakaket Creek	NULATO B-2	64.44353 N	156.90252 W	K012S010E17	Kr
334-40-11000-2230	NULATO C-1	64.71522 N	156.12191 W	K009S014E17	SFp,Wp
Yuki River	NULATO A-3	64.23429 N	157.09410 W	K014S009E33	SFp,Wp
334-40-11000-2230-3009	NULATO C-1	64.69980 N	156.09336 W	K009S014E21	SFp,Wp
Ruby Slough	RUBY C-6	64.73245 N	155.57885 W	K009S016E01	SFp,Wp
334-40-11000-2255	RUBY D-5	64.75814 N	155.44709 W	K008S017E33	CHp,Kp,SFp,Wp
Melozitna River	MELOZITNA C-1	65.65669 N	153.07425 W	K003N028E17	CHp
334-40-11000-2255-3025	RUBY D-6	64.82534 N	155.59799 W	K008S016E03	Kr
Grayling Creek	RUBY D-6	64.83940 N	155.69999 W	K007S016E31	Kr
334-40-11000-2255-3035	RUBY D-6	64.84731 N	155.55200 W	K007S016E26	Kr
	RUBY D-6	64.88912 N	155.61637 W	K007S016E10	Kr
334-40-11000-2255-3055	RUBY D-5	64.87214 N	155.40239 W	K007S017E22	Kr
	RUBY D-5	64.87635 N	155.45165 W	K007S017E17	Kr
334-40-11000-2255-3055-4006	RUBY D-5	64.87243 N	155.41019 W	K007S017E22	Kr
	RUBY D-5	64.88468 N	155.43276 W	K007S017E16	Kr

WATER BODY NUMBER / NAME	MAP SHEET	LAT.	LONG.	LEGAL	SPECIES
334-40-11000-2255-3065	RUBY D-5	64.88618 N	155.35261 W	K007S017E14	Kr
	RUBY D-5	64.90495 N	155.41388 W	K007S017E03	Kr
334-40-11000-2255-3075	RUBY D-5	64.92808 N	155.33659 W	K006S017E36	Kr
	RUBY D-5	64.92496 N	155.38943 W	K006S017E34	Kr
334-40-11000-2255-3085	RUBY D-5	64.94381 N	155.35080 W	K006S017E26	Kr
	RUBY D-5	64.94163 N	155.41444 W	K006S017E27	Kr
334-40-11000-2255-3100	RUBY D-5	64.96497 N	155.27063 W	K006S018E17	Kr
	RUBY D-5	64.94635 N	155.20140 W	K006S018E27	Kr
334-40-11000-2255-3109	RUBY D-5	64.98114 N	155.26253 W	K006S018E08	Kr
	RUBY D-5	64.96635 N	155.37527 W	K006S017E14	Kr
334-40-11000-2255-3119	RUBY D-5	64.99461 N	155.28811 W	K006S018E06	Kr
	RUBY D-5	64.98744 N	155.36393 W	K006S017E11	Kr
334-40-11000-2255-3122	MELOZITNA A-5	65.00641 N	155.26662 W	K005S018E32	Kr
	RUBY D-5	64.98302 N	155.18333 W	K006S018E10	Kr
334-40-11000-2255-3135	MELOZITNA A-5	65.05473 N	155.18812 W	K005S018E15	CHs,Kr
Fox Creek	MELOZITNA A-5	65.03913 N	155.41390 W	K005S017E22	Kr
334-40-11000-2255-3135-4020	MELOZITNA A-5	65.05612 N	155.33372 W	K005S017E13	CHs
	MELOZITNA A-5	65.06246 N	155.34890 W	K005S017E11	CHs
334-40-11000-2255-3140	MELOZITNA A-5	65.06593 N	155.17493 W	K005S018E11	CHp
Turnaround Creek	RUBY D-4	64.99553 N	154.95000 W	K006S019E02	CHs
334-40-11000-2255-3142	MELOZITNA A-5	65.07970 N	155.18317 W	K005S018E03	CHs
	MELOZITNA A-5	65.05940 N	155.14745 W	K005S018E14	CHs
334-40-11000-2255-3145	MELOZITNA A-5	65.08226 N	155.17389 W	K005S018E02	Kr
	MELOZITNA A-5	65.10218 N	155.18891 W	K004S018E33	Kr
334-40-11000-2255-3145-4011	MELOZITNA A-5	65.09498 N	155.17447 W	K004S018E33	Kr
	MELOZITNA A-5	65.09496 N	155.20475 W	K004S018E32	Kr
334-40-11000-2255-3155	MELOZITNA A-5	65.09972 N	155.10531 W	K004S018E35	Kr
	MELOZITNA A-5	65.12275 N	155.10698 W	K004S018E23	Kr
334-40-11000-2255-3155-4009	MELOZITNA A-5	65.11119 N	155.11066 W	K004S018E26	Kr
	MELOZITNA A-5	65.11386 N	155.12641 W	K004S018E26	Kr
334-40-11000-2255-3155-4011	MELOZITNA A-5	65.11637 N	155.10796 W	K004S018E26	Kr
	MELOZITNA A-5	65.12053 N	155.12086 W	K004S018E23	Kr
334-40-11000-2255-3162	MELOZITNA A-5	65.10302 N	155.06152 W	K004S019E31	Kr
	MELOZITNA A-5	65.08247 N	155.02863 W	K005S019E04	Kr

WATER BODY NUMBER / NAME	MAP SHEET	LAT.	LONG.	LEGAL	SPECIES
334-40-11000-2255-3168	MELOZITNA A-5	65.13028 N	155.05972 W	K004S019E19	CHs
Black Sand Creek	MELOZITNA A-4	65.07441 N	154.89668 W	K005S020E07	CHs
334-40-11000-2255-3174	MELOZITNA A-4	65.18248 N	154.91386 W	K003S019E35	CHs,Ks
Hot Springs Creek	MELOZITNA A-3	65.22415 N	154.47143 W	K003S021E13	CHs
334-40-11000-2255-3174-4030	MELOZITNA A-4	65.11393 N	154.74797 W	K004S020E27	Kr
	MELOZITNA A-4	65.09331 N	154.73253 W	K004S020E34	Kr
334-40-11000-2255-3174-4030-5015	MELOZITNA A-4	65.10140 N	154.73221 W	K004S020E34	Kr
	MELOZITNA A-4	65.09608 N	154.72142 W	K004S020E35	Kr
334-40-11000-2255-3174-4040	MELOZITNA A-4	65.12036 N	154.70776 W	K004S020E23	Kr
Glacier Creek	MELOZITNA A-4	65.10137 N	154.69114 W	K004S020E35	Kr
334-40-11000-2255-3174-4050	MELOZITNA A-4	65.13897 N	154.67707 W	K004S020E13	Kr
	MELOZITNA A-4	65.12915 N	154.63226 W	K004S021E19	Kr
334-40-11000-2255-3174-4070	MELOZITNA A-4	65.20848 N	154.60071 W	K003S021E20	Kr
	MELOZITNA A-4	65.18387 N	154.55199 W	K003S021E33	Kr
334-40-11000-2255-3174-4070-5015	MELOZITNA A-4	65.19658 N	154.55147 W	K003S021E28	Kr
	MELOZITNA A-4	65.18581 N	154.52421 W	K003S021E34	Kr
334-40-11000-2255-3175	MELOZITNA A-4	65.18312 N	154.90396 W	K003S019E35	Kr
	MELOZITNA A-4	65.23581 N	154.90755 W	K003S019E11	Kr
334-40-11000-2255-3180	MELOZITNA B-4	65.25800 N	154.74400 W	K003S020E03	CHs,Kr
Big Creek	MELOZITNA B-4	65.26386 N	154.61261 W	K003S021E05	CHs
334-40-11000-2255-3195	MELOZITNA B-4	65.30999 N	154.72131 W	K002S020E14	Kr
	MELOZITNA B-4	65.32109 N	154.81146 W	K002S020E17	Kr
334-40-11000-2255-3208	MELOZITNA B-4	65.36182 N	154.66508 W	K001S020E36	Kr
	MELOZITNA B-4	65.33609 N	154.61701 W	K002S021E08	Kr
334-40-11000-2255-3208-4007	MELOZITNA B-4	65.36152 N	154.64751 W	K001S021E31	Kr
	MELOZITNA B-4	65.35443 N	154.60062 W	K001S021E32	Kr
334-40-11000-2255-3215	MELOZITNA B-4	65.37594 N	154.66580 W	K001S020E25	Kr
	MELOZITNA B-4	65.37081 N	154.72896 W	K001S020E27	Kr
334-40-11000-2255-3222	MELOZITNA B-4	65.39062 N	154.61439 W	K001S021E20	Kr
	MELOZITNA B-4	65.38274 N	154.55348 W	K001S021E21	Kr
334-40-11000-2255-3222-4008	MELOZITNA B-4	65.39070 N	154.60639 W	K001S021E20	Kr
	MELOZITNA B-4	65.37304 N	154.57368 W	K001S021E28	Kr
334-40-11000-2255-3227	MELOZITNA B-4	65.41776 N	154.59651 W	K001S021E08	Kr
	MELOZITNA B-4	65.43666 N	154.62896 W	K001S021E06	Kr

WATER BODY NUMBER / NAME	MAP SHEET	LAT.	LONG.	LEGAL	SPECIES
334-40-11000-2255-3227-4011	MELOZITNA B-4	65.42691 N	154.62447 W	K001S021E06	Kr
	MELOZITNA B-4	65.42609 N	154.64314 W	K001S021E06	Kr
334-40-11000-2255-3238	MELOZITNA B-4	65.41757 N	154.53303 W	K001S021E10	Kr
	MELOZITNA B-4	65.41027 N	154.51648 W	K001S021E11	Kr
334-40-11000-2255-3245	MELOZITNA B-4	65.42488 N	154.52319 W	K001S021E03	Kr
	MELOZITNA B-4	65.46749 N	154.59703 W	K001N021E19	Kr
334-40-11000-2255-3250	MELOZITNA B-3	65.42903 N	154.47132 W	K001S021E01	Kr
	MELOZITNA B-3	65.42054 N	154.43537 W	K001S022E07	Kr
334-40-11000-2255-3260	MELOZITNA B-3	65.45397 N	154.43152 W	K001N021E26	Kr
	MELOZITNA B-3	65.43943 N	154.41119 W	K001N021E36	Kr
334-40-11000-2255-3270	MELOZITNA B-3	65.45923 N	154.40505 W	K001N021E25	Kr
	MELOZITNA B-3	65.44083 N	154.37700 W	K001N022E31	Kr
334-40-11000-2255-3280	MELOZITNA B-3	65.48299 N	154.33134 W	K001N022E17	Kr
	MELOZITNA B-3	65.47611 N	154.30980 W	K001N022E21	Kr
334-40-11000-2255-3283	MELOZITNA B-3	65.48956 N	154.32065 W	K001N022E16	Kr
	MELOZITNA C-3	65.51888 N	154.38121 W	K001N022E06	Kr
334-40-11000-2255-3285	MELOZITNA C-3	65.50010 N	154.31243 W	K001N022E09	Kr
	MELOZITNA C-3	65.51944 N	154.32814 W	K001N022E05	Kr
334-40-11000-2255-3289	MELOZITNA C-3	65.50329 N	154.23491 W	K001N022E11	Kr
	MELOZITNA C-3	65.52167 N	154.20371 W	K001N022E01	Kr
334-40-11000-2255-3289-4007	MELOZITNA C-3	65.50957 N	154.23034 W	K001N022E02	Kr
	MELOZITNA C-3	65.51666 N	154.23592 W	K001N022E02	Kr
334-40-11000-2255-3300	MELOZITNA B-3	65.49315 N	154.16407 W	K001N023E18	CHp,Kr,Wp
Wolf Creek	MELOZITNA B-3	65.45389 N	154.09252 W	K001N023E28	Kr
334-40-11000-2255-3320	MELOZITNA C-3	65.51297 N	154.06384 W	K001N023E03	Kr
Dome Creek	MELOZITNA C-3	65.50193 N	154.03583 W	K001N023E11	Kr
334-40-11000-2255-3329	MELOZITNA C-3	65.53188 N	154.07141 W	K002N023E34	Kr
	MELOZITNA C-3	65.53806 N	154.10731 W	K002N023E33	Kr
334-40-11000-2255-3329-4009	MELOZITNA C-3	65.53439 N	154.10089 W	K002N023E33	Kr
	MELOZITNA C-3	65.53250 N	154.11730 W	K002N023E32	Kr
334-40-11000-2255-3335	MELOZITNA C-3	65.53285 N	154.06036 W	K002N023E34	Kr
	MELOZITNA C-3	65.55388 N	154.10148 W	K002N023E21	Kr
334-40-11000-2255-3341	MELOZITNA C-3	65.53811 N	154.04033 W	K002N023E35	Kr
	MELOZITNA C-3	65.55973 N	154.02703 W	K002N023E23	Kr

WATER BODY NUMBER / NAME	MAP SHEET	LAT.	LONG.	LEGAL	SPECIES
334-40-11000-2255-3359	MELOZITNA C-2	65.57464 N	153.79241 W	K002N024E13	Kr
	MELOZITNA C-2	65.60362 N	153.80009 W	K002N024E01	Kr
334-40-11000-2255-3390	MELOZITNA C-2	65.62412 N	153.50373 W	K003N026E32	Kr
	MELOZITNA C-1	65.60641 N	153.46369 W	K002N026E04	Kr
334-40-11000-2255-3401	MELOZITNA C-1	65.63865 N	153.43145 W	K003N026E27	Kr
	MELOZITNA C-1	65.66611 N	153.43510 W	K003N026E15	Kr
334-40-11000-2255-3401-4018	MELOZITNA C-1	65.65935 N	153.41680 W	K003N026E14	Kr
	MELOZITNA C-1	65.66334 N	153.39880 W	K003N026E14	Kr
334-40-11000-2255-3409	MELOZITNA C-1	65.63258 N	153.40614 W	K003N026E26	Kr
	MELOZITNA C-1	65.66224 N	153.37481 W	K003N026E13	Kr
334-40-11000-2255-3420	MELOZITNA C-1	65.63892 N	153.19436 W	K003N027E26	CHs,Kp
Little Melozitna River	MELOZITNA B-1	65.47446 N	153.35034 W	K001N027E19	CHs,Kp
334-40-11000-2255-3420-4011	MELOZITNA C-1	65.60105 N	153.17527 W	K002N027E01	Kr
Melozimoran Creek	MELOZITNA C-1	65.58613 N	153.05451 W	K002N028E09	Kr
334-40-11000-2255-3420-4011-5010	MELOZITNA C-1	65.59857 N	153.10319 W	K002N028E05	Kr
	MELOZITNA C-1	65.57974 N	153.10785 W	K002N028E17	Kr
334-40-11000-2255-3420-4018	MELOZITNA C-1	65.56576 N	153.24608 W	K002N027E22	Kr
	MELOZITNA C-1	65.57780 N	153.29507 W	K002N027E17	Kr
334-40-11000-2255-3420-4019	MELOZITNA C-1	65.56658 N	153.24486 W	K002N027E22	Kr
	MELOZITNA C-1	65.54779 N	153.19675 W	K002N027E26	Kr
334-40-11000-2255-3420-4020	MELOZITNA C-1	65.56147 N	153.26512 W	K002N027E21	Kr
	MELOZITNA C-1	65.54196 N	153.35590 W	K002N026E25	Kr
334-40-11000-2255-3420-4025	MELOZITNA C-1	65.54473 N	153.27385 W	K002N027E28	Kp
	MELOZITNA C-1	65.52334 N	153.22616 W	K001N027E03	Kp
334-40-11000-2255-3420-4031	MELOZITNA C-1	65.52868 N	153.31690 W	K002N027E31	Kr
	MELOZITNA C-1	65.51002 N	153.25342 W	K001N027E04	Kr
334-40-11000-2266	RUBY D-5	64.79770 N	155.33593 W	K008S017E13	CHp,Kp,Wp
Big Creek	RUBY D-5	64.75829 N	155.05388 W	K008S019E32	CHp,Kp,Wp
334-40-11000-2275	RUBY D-4	64.93029 N	154.69244 W	K006S021E31	CHs
	RUBY D-4	64.94803 N	154.69861 W	K006S021E19	CHs
334-40-11000-2300	RUBY D-3	64.92549 N	154.27602 W	K006S023E31	CHp,COp,Kp,SFp
Nowitna River	RUBY A-3	64.07025 N	154.27129 W	K016S023E26	CHp,COp
334-40-11000-2300-3045	RUBY D-3	64.75052 N	154.34117 W	K008S022E35	CHp,Kp
	RUBY C-3	64.69914 N	154.42052 W	K009S022E23	CHp,Kp

WATER BODY NUMBER / NAME	MAP SHEET	LAT.	LONG.	LEGAL	SPECIES
334-40-11000-2300-3080	RUBY C-3	64.59860 N	154.46573 W	K010S022E28	CHp,Kp
Sulatna River	RUBY C-4	64.52052 N	154.60718 W	K011S021E23	CHp,Kp
334-40-11000-2300-3100	RUBY B-3	64.49830 N	154.24626 W	K011S023E34	Kp
Lost River	RUBY B-3	64.46581 N	154.24883 W	K012S023E10	Kp
334-40-11000-2300-3203	RUBY B-2	64.37514 N	153.62733 W	K013S026E12	CHp,Kp
Titna River	KANTISHNA RIVER B-6	64.32436 N	152.98705 W	F007S027W07	Kp
334-40-11000-2300-3203-4102	KANTISHNA RIVER B-6	64.32436 N	152.98705 W	F007S027W07	Ksr
Sethkokna River	MEDFRA D-1	63.93697 N	153.31248 W	K018S028E12	Kr
334-40-11000-2300-3203-4102-5309	RUBY A-1	64.00059 N	153.30410 W	K017S028E24	Kr
	RUBY A-1	64.00108 N	153.30012 W	K017S028E24	Kr
334-40-11000-2300-3203-4102-5311	MEDFRA D-1	63.97613 N	153.28890 W	K017S029E31	Kr
Sischu Creek	MEDFRA D-1	63.97624 N	153.17730 W	K017S029E34	Kr
334-40-11000-2300-3277	RUBY A-3	64.12603 N	154.04876 W	K016S024E01	CHp,COp,Kp,SFs
Sulukna River	MEDFRA D-3	63.87517 N	154.13919 W	K019S024E02	Kr
334-40-11000-2302	RUBY D-3	64.92873 N	154.27550 W	K006S023E31	CHp
	RUBY D-3	64.93470 N	154.14667 W	K006S023E26	CHp
334-40-11000-2405	MELOZITNA A-1	65.17913 N	153.07747 W	K003S028E35	CHs,Ksr,Wp
Illinois Creek	MELOZITNA B-1	65.28611 N	153.11783 W	K002S028E28	Ksr,Wp
334-40-11000-2405-3019	MELOZITNA B-1	65.28611 N	153.11783 W	K002S028E28	Kr
Wilson Creek	MELOZITNA B-1	65.29668 N	153.13087 W	K002S028E21	Kr
334-40-11000-2405-3020	MELOZITNA B-1	65.28611 N	153.11783 W	K002S028E28	Kr
Golden Creek	MELOZITNA B-1	65.28779 N	153.07866 W	K002S028E27	Kr
334-40-11000-2445	TANANA A-5	65.13347 N	152.39591 W	F004N024W34	CHs,COs,Ks,Sp,SFp,Wp
Tozitna River	TANANA C-3	65.56139 N	151.12446 W	F009N017W33	Kr
334-40-11000-2445-3062	TANANA B-5	65.37781 N	152.44190 W	F006N024W02	Kr
Hellbent Creek	TANANA B-5	65.38341 N	152.40877 W	F007N024W36	Kr
334-40-11000-2445-3091	TANANA C-5	65.51643 N	152.21720 W	F008N023W14	CHp,Kp,Sp,Wp
Dagislakhna Creek	TANANA C-5	65.53616 N	152.22617 W	F008N023W11	CHp,Kp,Sp,Wp
334-40-11000-2445-3255	TANANA C-4	65.54690 N	151.71030 W	F008N020W05	Kr
McQuesten Creek	TANANA C-4	65.59473 N	151.65488 W	F009N020W23	Kr
334-40-11000-2445-3259	TANANA C-3	65.53879 N	151.47163 W	F008N019W09	Kr
Fleshlanana Creek	TANANA C-3	65.59133 N	151.44196 W	F009N019W23	Kr
334-40-11000-2445-3261	TANANA C-3	65.55502 N	151.37882 W	F008N019W01	Kr
Gishna	TANANA C-3	65.60036 N	151.33788 W	F009N018W17	Kr

WATER BODY NUMBER / NAME	MAP SHEET	LAT.	LONG.	LEGAL	SPECIES
334-40-11000-2473	TANANA A-4	65.19109 N	151.96048 W	F004N022W11	Kr
Mission Creek	TANANA A-4	65.19500 N	151.96943 W	F004N022W11	Kr
334-40-11000-2481	TANANA A-4	65.20617 N	151.82840 W	F004N021W04	Kr
Jackson Creek	TANANA A-4	65.20871 N	151.82935 W	F004N021W04	Kr
334-40-11000-2483	TANANA A-4	65.20604 N	151.77812 W	F004N021W02	Kr
Coal Creek	TANANA A-4	65.20770 N	151.77668 W	F004N021W02	Kr
334-40-11000-2485	TANANA A-4	65.20110 N	151.72472 W	F004N021W01	CHs,Kr
Spicer Creek	TANANA A-4	65.20240 N	151.72102 W	F004N021W01	CHs,Kr
334-40-11000-2490	TANANA A-5	65.16822 N	152.00018 W	F004N022W15	CHp,COp,Kp
Tanana River	TANACROSS A-2	63.04623 N	141.86052 W	C015N019E29	CHp,COp
334-40-11000-2490-3060	KANTISHNA RIVER D-3	64.86342 N	151.40645 W	F001N019W34	Ks
Cosna River	KANTISHNA RIVER C-4	64.71393 N	151.58189 W	F002S020W28	Ks
334-40-11000-2490-3121	KANTISHNA RIVER D-1	64.97020 N	150.47656 W	F002N014W30	CHs,Kp
Baker Creek	TANANA A-1	65.08786 N	150.29025 W	F003N013W18	CHs
334-40-11000-2490-3121-4020	TANANA A-1	65.00924 N	150.33507 W	F002N014W11	CHs
Hutlinana Creek	TANANA A-1	65.16063 N	150.14363 W	F004N013W23	CHs
334-40-11000-2490-3140	FAIRBANKS D-6	64.76458 N	149.96303 W	F002S012W04	CHp,COp,Kp
Kantishna River	MT MC KINLEY D-4	63.86643 N	151.55813 W	F012S020W19	CHp,COp,Kp
334-40-11000-2490-3140-4065	KANTISHNA RIVER B-1	64.45521 N	150.32120 W	F005S014W27	CHs,COs,Kp
Toklat River	MT MC KINLEY D-1	63.81257 N	150.28620 W	F013S014W04	CHs,COs
334-40-11000-2490-3140-4065-5025	KANTISHNA RIVER B-1	64.35321 N	150.21942 W	F006S013W31	COsr,Ks
	FAIRBANKS A-6	64.19146 N	149.97569 W	F008S012W29	COr
334-40-11000-2490-3140-4065-5025-6015	KANTISHNA RIVER B-1	64.32325 N	150.12815 W	F007S013W09	COs
	KANTISHNA RIVER B-1	64.29924 N	150.07043 W	F007S013W23	COs
334-40-11000-2490-3140-4065-5025-6040	FAIRBANKS A-6	64.19992 N	149.96421 W	F008S012W20	COr
	FAIRBANKS A-6	64.19730 N	149.90959 W	F008S012W27	COr
334-40-11000-2490-3140-4065-5070	KANTISHNA RIVER A-1	64.16636 N	150.00828 W	F009S013W01	CHs,COs
	KANTISHNA RIVER A-1	64.14925 N	150.02346 W	F009S013W12	CHs,COs
334-40-11000-2490-3140-4065-5079	FAIRBANKS A-6	64.15405 N	149.99097 W	F009S012W07	CHs,COsr
Sushana River	FAIRBANKS A-6	64.00842 N	149.89012 W	F010S012W34	CHs,COsr
334-40-11000-2490-3140-4065-5085	MT MC KINLEY D-1	63.90397 N	150.14646 W	F012S013W05	CHp,COs
East Fork Toklat River	MT MC KINLEY D-1	63.87875 N	150.06136 W	F012S013W14	CHp,COs
334-40-11000-2490-3140-4075	KANTISHNA RIVER B-1	64.41791 N	150.37921 W	F006S014W05	COs,Kp
Clear Creek	KANTISHNA RIVER B-1	64.29537 N	150.29211 W	F007S014W22	Kp

WATER BODY NUMBER / NAME	MAP SHEET	LAT.	LONG.	LEGAL	SPECIES
334-40-11000-2490-3140-4095	KANTISHNA RIVER B-2	64.25822 N	150.58503 W	F007S015W32	CHs,Ks
	KANTISHNA RIVER A-1	64.23701 N	150.34737 W	F008S014W09	CHs,Ks
334-40-11000-2490-3140-4115	KANTISHNA RIVER A-2	64.09080 N	150.69829 W	F009S016W33	CHsr,COp,Ksr
Bearpaw River	MT MC KINLEY C-2	63.71355 N	150.91040 W	F014S017W07	Kr
334-40-11000-2490-3140-4115-5029	KANTISHNA RIVER A-2	64.00161 N	150.78772 W	F010S017W36	Kr
Flume Creek	MT MC KINLEY D-2	63.94613 N	150.74803 W	F011S016W20	Kr
334-40-11000-2490-3140-4115-5029-6019	MT MC KINLEY D-2	63.95279 N	150.76638 W	F011S016W19	Kr
	MT MC KINLEY D-2	63.95143 N	150.73814 W	F011S016W20	Kr
334-40-11000-2490-3140-4115-5034	MT MC KINLEY D-2	63.97908 N	150.82819 W	F011S017W11	Kr
Bear Creek	MT MC KINLEY D-2	63.97172 N	150.95344 W	F011S017W07	Kr
334-40-11000-2490-3140-4115-5034-6011	MT MC KINLEY D-2	63.97376 N	150.89155 W	F011S017W09	Kr
	MT MC KINLEY D-2	63.96032 N	150.91503 W	F011S017W17	Kr
334-40-11000-2490-3140-4115-5034-6011-7006	MT MC KINLEY D-2	63.97024 N	150.89558 W	F011S017W09	Kr
	MT MC KINLEY D-2	63.96516 N	150.91560 W	F011S017W17	Kr
334-40-11000-2490-3140-4115-5035	MT MC KINLEY D-2	63.92565 N	150.83504 W	F011S017W26	Kr
Otter Creek	MT MC KINLEY D-2	63.88429 N	150.80029 W	F012S017W12	Kr
334-40-11000-2490-3140-4115-5035-6011	MT MC KINLEY D-2	63.90817 N	150.81849 W	F012S017W02	Kr
	MT MC KINLEY D-2	63.89667 N	150.80522 W	F012S017W01	Kr
334-40-11000-2490-3140-4115-5035-6020	MT MC KINLEY D-2	63.88899 N	150.81792 W	F012S017W11	Kr
	MT MC KINLEY D-2	63.88485 N	150.82720 W	F012S017W11	Kr
334-40-11000-2490-3140-4115-5040	MT MC KINLEY D-2	63.90366 N	150.89566 W	F012S017W04	Kr
	MT MC KINLEY D-2	63.88866 N	150.96435 W	F012S017W07	Kr
334-40-11000-2490-3140-4115-5044	MT MC KINLEY D-2	63.88740 N	150.90413 W	F012S017W09	CHs,COs,Ks
Moose Creek	MT MC KINLEY C-2	63.51857 N	150.73528 W	F016S016W19	CHp
334-40-11000-2490-3140-4115-5044-6005	MT MC KINLEY D-2	63.87538 N	150.93593 W	F012S017W17	Ks
	MT MC KINLEY D-2	63.86484 N	150.93293 W	F012S017W20	Ks
334-40-11000-2490-3140-4115-5044-6101	MT MC KINLEY C-2	63.51857 N	150.73528 W	F016S016W19	CHp
North Fork Moose Creek	MT MC KINLEY C-2	63.52456 N	150.67448 W	F016S016W16	CHp
334-40-11000-2490-3140-4115-5051	MT MC KINLEY D-2	63.83935 N	150.89648 W	F012S017W28	Kr
	MT MC KINLEY D-2	63.83092 N	150.88942 W	F012S017W33	Kr
334-40-11000-2490-3140-4115-5057	MT MC KINLEY D-2	63.81416 N	150.91504 W	F013S017W06	Kr
	MT MC KINLEY D-2	63.79283 N	150.90313 W	F013S017W17	Kr
334-40-11000-2490-3140-4115-5057-6009	MT MC KINLEY D-2	63.80478 N	150.91084 W	F013S017W07	Kr
	MT MC KINLEY D-2	63.79488 N	150.89586 W	F013S017W17	Kr

WATER BODY NUMBER / NAME	MAP SHEET	LAT.	LONG.	LEGAL	SPECIES
334-40-11000-2490-3140-4115-5063	MT MC KINLEY D-2	63.78207 N	150.94084 W	F013S018W13	Kr
	MT MC KINLEY D-2	63.77016 N	150.90669 W	F013S017W19	Kr
334-40-11000-2490-3140-4115-5069	MT MC KINLEY D-2	63.77392 N	150.94816 W	F013S018W24	Kr
	MT MC KINLEY D-2	63.75314 N	150.94060 W	F013S018W25	Kr
334-40-11000-2490-3140-4115-5072	MT MC KINLEY C-2	63.72550 N	150.97227 W	F014S018W02	CHsr,Ksr
Glacier Creek	MT MC KINLEY C-2	63.67061 N	150.99571 W	F014S018W26	Kr
334-40-11000-2490-3140-4115-5076	MT MC KINLEY C-2	63.71231 N	150.95927 W	F014S018W12	Kr
Caribou Creek	MT MC KINLEY C-2	63.67394 N	150.93611 W	F014S017W30	Kr
334-40-11000-2490-3140-4115-5078	MT MC KINLEY C-2	63.71227 N	150.95569 W	F014S018W12	Kr
	MT MC KINLEY C-2	63.69143 N	150.92571 W	F014S017W19	Kr
334-40-11000-2490-3140-4115-5084	MT MC KINLEY C-2	63.71253 N	150.92345 W	F014S017W07	Kr
Rock Creek	MT MC KINLEY C-2	63.69435 N	150.89461 W	F014S017W17	Kr
334-40-11000-2490-3140-4115-5086	MT MC KINLEY C-2	63.71355 N	150.91040 W	F014S017W07	Kr
Beauty Creek	MT MC KINLEY C-2	63.71408 N	150.90193 W	F014S017W08	Kr
334-40-11000-2490-3140-4137	MT MC KINLEY D-3	63.87855 N	151.40161 W	F012S020W14	Ks
	MT MC KINLEY D-3	63.85377 N	151.40226 W	F012S020W23	Ks
334-40-11000-2490-3140-4137-5009	MT MC KINLEY D-3	63.85377 N	151.40226 W	F012S020W23	Kp
	MT MC KINLEY D-3	63.84894 N	151.40343 W	F012S020W26	Kp
334-40-11000-2490-3140-4141	MT MC KINLEY D-3	63.87536 N	151.44852 W	F012S020W15	COp,Ks
	MT MC KINLEY D-3	63.83492 N	151.46240 W	F012S020W34	COp,Ks
334-40-11000-2490-3140-4141-5009	MT MC KINLEY D-3	63.83492 N	151.46240 W	F012S020W34	COp
	MT MC KINLEY D-3	63.82326 N	151.46013 W	F013S020W05	COp
334-40-11000-2490-3140-4145	MT MC KINLEY D-4	63.86643 N	151.55813 W	F012S020W19	CHs,Kp
McKinley River	MT MC KINLEY D-4	63.78503 N	151.64989 W	F013S021W17	CHs
334-40-11000-2490-3140-4145-5405	MT MC KINLEY D-4	63.81395 N	151.58630 W	F013S021W03	Kp
	MT MC KINLEY D-4	63.80165 N	151.59026 W	F013S021W10	Kp
334-40-11000-2490-3140-4146	MT MC KINLEY D-4	63.86643 N	151.55813 W	F012S020W19	CHp,COp,Kp
Birch Creek	MT MC KINLEY B-4	63.47250 N	151.85302 W	F017S022W06	CHp,COp
334-40-11000-2490-3140-4146-5010	MT MC KINLEY D-4	63.88450 N	151.59582 W	F012S021W12	CHp,COp,Kp
Muddy River	MT MC KINLEY D-5	63.89057 N	152.09792 W	F012S023W08	CHp,COp,Kp
334-40-11000-2490-3140-4146-5010-0010	MT MC KINLEY D-5	63.90279 N	152.21846 W	F012S024W02	CHp,COp,Kp
Minchumina, Lake					
334-40-11000-2490-3140-4146-5010-6020	MT MC KINLEY D-4	63.98424 N	151.63969 W	F011S021W03	CHs,Ksr
	KANTISHNA RIVER A-4	64.11475 N	151.50931 W	F009S020W20	CHp,Kr

WATER BODY NUMBER / NAME	MAP SHEET	LAT.	LONG.	LEGAL	SPECIES
334-40-11000-2490-3140-4146-5010-6020-7020	KANTISHNA RIVER A-4	64.06832 N	151.53390 W	F010S020W07	CHp,Kr
	KANTISHNA RIVER A-3	64.09031 N	151.48486 W	F009S020W33	CHp,Kr
334-40-11000-2490-3140-4146-5010-6045	MT MC KINLEY D-5	63.89057 N	152.09792 W	F012S023W08	CHp,COp
Foraker River	MT MC KINLEY B-4	63.45355 N	151.87529 W	F017S023W12	COp
334-40-11000-2490-3140-4146-5010-6045-7810	MT MC KINLEY B-4	63.45355 N	151.87529 W	F017S023W12	COs
White Creek	MT MC KINLEY B-4	63.40893 N	151.92725 W	F017S023W27	COs
334-40-11000-2490-3140-4146-5700	MT MC KINLEY B-4	63.47250 N	151.85302 W	F017S022W06	CHs,COs
Hult Creek	MT MC KINLEY B-4	63.41155 N	151.83562 W	F017S022W30	CHs,COs
334-40-11000-2490-3151	FAIRBANKS D-6	64.85066 N	149.83205 W	F001S011W06	CHp,COp,Kp
Tolovana River	LIVENGOOD B-4	65.44905 N	148.64321 W	F007N005W07	CHp
334-40-11000-2490-3151-4010	FAIRBANKS D-6	64.87870 N	149.79649 W	F001N011W28	Kr
	FAIRBANKS D-6	64.90925 N	149.75493 W	F001N011W15	Kr
334-40-11000-2490-3151-4020	LIVENGOOD A-5	65.08787 N	149.30058 W	F003N009W13	CHp,COp,Kp
Chatanika River	CIRCLE B-5	65.29086 N	146.34755 W	F005N007E05	Kr
334-40-11000-2490-3151-4020-5070	LIVENGOOD A-3	65.02686 N	148.40753 W	F002N004W05	Kr
Shovel Creek	LIVENGOOD A-3	65.02317 N	148.42829 W	F002N004W06	Kr
334-40-11000-2490-3151-4020-5080	LIVENGOOD A-3	65.02496 N	148.35185 W	F002N004W03	Kr
	LIVENGOOD A-3	65.02178 N	148.36273 W	F002N004W09	Kr
334-40-11000-2490-3151-4020-5090	LIVENGOOD A-3	65.02986 N	148.25132 W	F002N003W06	Kr
	LIVENGOOD A-3	65.02345 N	148.25357 W	F002N003W06	Kr
334-40-11000-2490-3151-4020-5093	LIVENGOOD A-3	65.03057 N	148.24303 W	F002N003W06	Kr
	LIVENGOOD A-3	65.03706 N	148.24246 W	F003N003W31	Kr
334-40-11000-2490-3151-4020-5099	LIVENGOOD A-3	65.03445 N	148.17862 W	F002N003W04	Kr
	LIVENGOOD A-3	65.03761 N	148.17523 W	F003N003W33	Kr
334-40-11000-2490-3151-4020-5103	LIVENGOOD A-3	65.03322 N	148.15738 W	F002N003W04	Kr
	LIVENGOOD A-3	65.04039 N	148.16164 W	F003N003W33	Kr
334-40-11000-2490-3151-4020-5110	LIVENGOOD A-3	65.03776 N	148.09542 W	F003N003W35	Kr
Murphy Creek	LIVENGOOD A-3	65.03248 N	148.09164 W	F002N003W02	Kr
334-40-11000-2490-3151-4020-5110-6010	LIVENGOOD A-3	65.03248 N	148.09164 W	F002N003W02	Kr
	LIVENGOOD A-3	65.03067 N	148.08634 W	F002N003W02	Kr
334-40-11000-2490-3151-4020-5115	LIVENGOOD A-3	65.04707 N	148.06891 W	F003N003W36	Kr
Hayes Creek	LIVENGOOD A-3	65.04984 N	148.08162 W	F003N003W36	Kr
334-40-11000-2490-3151-4020-5120	LIVENGOOD A-3	65.04970 N	148.03162 W	F003N002W31	Kr
	LIVENGOOD A-3	65.04068 N	148.03662 W	F003N002W31	Kr

WATER BODY NUMBER / NAME	MAP SHEET	LAT.	LONG.	LEGAL	SPECIES
334-40-11000-2490-3151-4020-5126	LIVENGOOD A-3	65.04582 N	148.01102 W	F003N002W32	Kr
	LIVENGOOD A-3	65.03512 N	148.00579 W	F002N002W05	Kr
334-40-11000-2490-3151-4020-5140	LIVENGOOD A-2	65.05214 N	147.83882 W	F003N001W30	Kr
Sargent Creek	LIVENGOOD A-2	65.04901 N	147.85023 W	F003N002W36	Kr
334-40-11000-2490-3151-4020-5150	LIVENGOOD A-2	65.07494 N	147.75070 W	F003N001W21	CHr,Kr
Dome Creek	LIVENGOOD A-2	65.07583 N	147.74391 W	F003N001W22	CHr,Kr
334-40-11000-2490-3151-4020-5165	LIVENGOOD A-1	65.13624 N	147.48416 W	F004N001E35	Kr
Poker Creek	LIVENGOOD A-1	65.14985 N	147.48273 W	F004N001E26	Kr
334-40-11000-2490-3151-4020-5170	LIVENGOOD A-1	65.14545 N	147.42350 W	F004N002E30	Kr
Captain Creek	LIVENGOOD A-1	65.13824 N	147.40839 W	F004N002E30	Kr
334-40-11000-2490-3151-4020-5180	LIVENGOOD A-1	65.17740 N	147.28938 W	F004N002E14	Kr
Kokomo Creek	LIVENGOOD A-1	65.17486 N	147.27773 W	F004N002E14	Kr
334-40-11000-2490-3151-4020-5185	LIVENGOOD A-1	65.19917 N	147.22787 W	F004N003E06	Kr
Crooked Creek	LIVENGOOD A-1	65.20986 N	147.23107 W	F004N003E06	Kr
334-40-11000-2490-3151-4020-5191	LIVENGOOD A-1	65.20661 N	147.18626 W	F004N003E05	Kr
Belle Creek	LIVENGOOD A-1	65.21292 N	147.19636 W	F005N003E31	Kr
334-40-11000-2490-3151-4020-5201	LIVENGOOD A-1	65.21978 N	147.07501 W	F005N003E35	Kr
Long Creek	LIVENGOOD A-1	65.22792 N	147.07496 W	F005N003E26	Kr
334-40-11000-2490-3151-4020-5216	CIRCLE A-6	65.22885 N	146.88337 W	F005N004E26	Kr
Flat Creek	CIRCLE A-6	65.21848 N	146.86941 W	F005N004E35	Kr
334-40-11000-2490-3151-4020-5235	CIRCLE B-6	65.26262 N	146.72782 W	F005N005E16	Kr
U.S. Creek	CIRCLE B-6	65.26987 N	146.72774 W	F005N005E09	Kr
334-40-11000-2490-3151-4020-5248	CIRCLE B-6	65.26410 N	146.71938 W	F005N005E16	Kr
	CIRCLE B-6	65.26098 N	146.71359 W	F005N005E15	Kr
334-40-11000-2490-3151-4020-5252	CIRCLE B-6	65.26948 N	146.70179 W	F005N005E10	Kr
Cassiar Creek	CIRCLE B-6	65.26626 N	146.69913 W	F005N005E15	Kr
334-40-11000-2490-3151-4020-5259	CIRCLE B-6	65.27520 N	146.65292 W	F005N005E11	Kr
Cripple Creek	CIRCLE B-6	65.28182 N	146.64801 W	F005N005E11	Kr
334-40-11000-2490-3151-4020-5276	CIRCLE B-6	65.27949 N	146.57716 W	F005N006E08	Kr
Modoc Creek	CIRCLE B-6	65.27626 N	146.55302 W	F005N006E08	Kr
334-40-11000-2490-3151-4020-5283	CIRCLE B-6	65.28622 N	146.54531 W	F005N006E05	Kr
Caribou Creek	CIRCLE B-6	65.29404 N	146.54803 W	F005N006E05	Kr
334-40-11000-2490-3151-4020-5286	CIRCLE B-6	65.28816 N	146.53681 W	F005N006E04	Kr
Horse Creek	CIRCLE B-6	65.28432 N	146.52941 W	F005N006E04	Kr

WATER BODY NUMBER / NAME	MAP SHEET	LAT.	LONG.	LEGAL	SPECIES
334-40-11000-2490-3151-4020-5293	CIRCLE B-5	65.28499 N	146.48506 W	F005N006E03	Kr
Sourdough Creek	CIRCLE B-5	65.33792 N	146.47359 W	F006N006E23	Kr
334-40-11000-2490-3151-4020-5293-6012	CIRCLE B-5	65.30048 N	146.47926 W	F006N006E34	Kr
Ruby Creek	CIRCLE B-5	65.30980 N	146.46358 W	F006N006E35	Kr
334-40-11000-2490-3151-4020-5300	CIRCLE B-5	65.29370 N	146.44356 W	F005N006E02	Kr
	CIRCLE B-5	65.28821 N	146.42996 W	F005N006E01	Kr
334-40-11000-2490-3151-4020-5305	CIRCLE B-5	65.29677 N	146.42651 W	F006N006E36	Kr
Tough Luck Creek	CIRCLE B-5	65.29793 N	146.42729 W	F006N006E36	Kr
334-40-11000-2490-3151-4020-5309	CIRCLE B-5	65.28871 N	146.38032 W	F005N007E06	Kr
Faith Creek	CIRCLE B-5	65.35096 N	146.28702 W	F006N007E15	Kr
334-40-11000-2490-3151-4020-5311	CIRCLE B-5	65.29086 N	146.34755 W	F005N007E05	Kr
McManus Creek	CIRCLE B-5	65.29285 N	146.34652 W	F005N007E05	Kr
334-40-11000-2490-3151-4020-5312	CIRCLE B-5	65.29086 N	146.34755 W	F005N007E05	Kr
Smith Creek	CIRCLE B-5	65.29115 N	146.34160 W	F005N007E05	Kr
334-40-11000-2490-3151-4021	FAIRBANKS D-6	64.90944 N	149.86573 W	F001N011W18	Kr
	FAIRBANKS D-6	64.91647 N	149.84744 W	F001N011W17	Kr
334-40-11000-2490-3151-4031	FAIRBANKS D-6	64.92962 N	149.81822 W	F001N011W08	Kr
	FAIRBANKS D-6	64.93703 N	149.82772 W	F001N011W05	Kr
334-40-11000-2490-3151-4041	FAIRBANKS D-6	64.93907 N	149.77070 W	F001N011W03	Kr
	FAIRBANKS D-6	64.94398 N	149.80023 W	F001N011W04	Kr
334-40-11000-2490-3151-4501	LIVENGOOD B-4	65.44905 N	148.64321 W	F007N005W07	CHp
West Fork Tolovana River	LIVENGOOD B-4	65.46388 N	148.66656 W	F007N005W06	CHp
334-40-11000-2490-3183	FAIRBANKS D-5	64.92064 N	149.28431 W	F001N009W13	CHp,COp,Kp
Swanneck Slough	LIVENGOOD A-6	65.00870 N	149.55133 W	F002N010W10	CHp,COp,Kp
334-40-11000-2490-3200	FAIRBANKS C-5	64.56530 N	149.10552 W	F004S008W14	CHp,COp,Kp
Nenana River	HEALY D-4	63.84971 N	148.93991 W	F012S007W28	CHp,COp,Kp
334-40-11000-2490-3200-4011	FAIRBANKS C-5	64.52746 N	149.13610 W	F004S008W34	CHp,COp,Kp
Seventeenmile Slough	FAIRBANKS B-5	64.39679 N	149.22844 W	F006S008W18	CHs,COs,Kp
334-40-11000-2490-3200-4011-5117	FAIRBANKS B-5	64.48335 N	149.14301 W	F005S008W16	CHp,COs,Kp
Lost Slough	FAIRBANKS B-5	64.31001 N	149.26474 W	F007S009W14	CHp,COp,Kp
334-40-11000-2490-3200-4011-5117-6115	FAIRBANKS B-5	64.47490 N	149.12591 W	F005S008W15	CHp,COp,Kp
Julius Creek	FAIRBANKS B-5	64.44423 N	149.11108 W	F005S008W34	CHp,COp,Kr
334-40-11000-2490-3200-4011-5117-6115-7010	FAIRBANKS B-5	64.44423 N	149.11108 W	F005S008W34	CHs,COp,Kr
Clear Creek	FAIRBANKS B-5	64.39462 N	149.15778 W	F006S008W16	Kp

WATER BODY NUMBER / NAME	MAP SHEET	LAT.	LONG.	LEGAL	SPECIES
334-40-11000-2490-3200-4011-5117-6115-7010-8011	FAIRBANKS B-5	64.41841 N	149.12761 W	F006S008W03	COp,Ks
Glacier Creek	FAIRBANKS B-5	64.40010 N	149.12295 W	F006S008W15	COp,Ks
334-40-11000-2490-3200-4011-5117-6115-7010-8011-9010	FAIRBANKS B-5	64.40010 N	149.12295 W	F006S008W15	COr,Ks
Wood Creek	FAIRBANKS B-5	64.36874 N	149.15891 W	F006S008W28	COsr,Ks
334-40-11000-2490-3200-4011-5117-6137	FAIRBANKS B-5	64.38571 N	149.18476 W	F006S008W20	COs
	FAIRBANKS B-5	64.40842 N	149.15880 W	F006S008W09	COs
334-40-11000-2490-3200-4011-5141	FAIRBANKS B-5	64.43291 N	149.19281 W	F005S008W32	CHp,COp,Kp
	FAIRBANKS B-5	64.39820 N	149.20210 W	F006S008W18	CHp,COp
334-40-11000-2490-3200-4021	FAIRBANKS B-5	64.49446 N	149.25088 W	F005S009W12	CHs,COs,Kp
	FAIRBANKS B-5	64.47419 N	149.25384 W	F005S009W13	Ks
334-40-11000-2490-3200-4021-5205	FAIRBANKS B-5	64.47419 N	149.25384 W	F005S009W13	Ks
	FAIRBANKS B-5	64.46657 N	149.24944 W	F005S009W24	Ks
334-40-11000-2490-3200-4028	FAIRBANKS B-5	64.47019 N	149.31879 W	F005S009W22	CHp,COp,Kp
Teklanika River	FAIRBANKS A-6	64.00617 N	149.55645 W	F010S010W32	CHs
334-40-11000-2490-3200-4028-5025	FAIRBANKS B-5	64.44705 N	149.36075 W	F005S009W28	CHs
	FAIRBANKS B-5	64.42488 N	149.39422 W	F006S009W05	CHs
334-40-11000-2490-3200-4028-5201	FAIRBANKS B-5	64.41718 N	149.41993 W	F006S009W06	CHp,Kp
	FAIRBANKS B-5	64.38509 N	149.42597 W	F006S009W19	CHp,Kp
334-40-11000-2490-3200-4028-5201-6101	FAIRBANKS B-5	64.38509 N	149.42597 W	F006S009W19	CHs,Kr
	FAIRBANKS B-5	64.36258 N	149.40175 W	F006S009W30	CHs,Kr
334-40-11000-2490-3200-4028-5601	FAIRBANKS A-6	64.00620 N	149.55671 W	F010S010W32	CHp
	FAIRBANKS A-6	64.00764 N	149.55580 W	F010S010W32	CHp
334-40-11000-2490-3200-4071	HEALY D-5	63.95420 N	149.08182 W	F011S008W15	COs
Little Panguingue Creek	HEALY D-5	63.94647 N	149.07207 W	F011S008W23	COs
334-40-11000-2490-3200-4075	HEALY D-5	63.93971 N	149.05806 W	F011S008W23	COsr
Panguingue Creek	HEALY D-5	63.91315 N	149.08492 W	F011S008W34	COr
334-40-11000-2490-3200-4079	HEALY D-5	63.92427 N	149.03450 W	F011S008W36	COsr
	HEALY D-5	63.91398 N	149.05102 W	F011S008W35	COr
334-40-11000-2490-3200-4086	HEALY D-5	63.91908 N	149.02963 W	F011S008W36	COs
Lignite Springs	HEALY D-5	63.90470 N	149.01917 W	F012S008W01	COs
334-40-11000-2490-3200-4086-5010	HEALY D-5	63.91259 N	149.02209 W	F011S008W36	COs
K-Dog Creek	HEALY D-5	63.90954 N	149.02222 W	F012S008W01	COs
334-40-11000-2490-3200-4091	HEALY D-4	63.84971 N	148.93991 W	F012S007W28	CHp
Healy Creek	HEALY D-4	63.85063 N	148.88706 W	F012S007W27	CHp

WATER BODY NUMBER / NAME	MAP SHEET	LAT.	LONG.	LEGAL	SPECIES
334-40-11000-2490-3200-4091-5102	HEALY D-4	63.85063 N	148.88706 W	F012S007W27	CHs
Moody Creek	HEALY D-4	63.83149 N	148.84381 W	F012S007W36	CHs
334-40-11000-2490-3200-4220	FAIRBANKS A-5	64.14701 N	149.23965 W	F009S009W12	CHs,COs
Bear Creek	FAIRBANKS A-5	64.13653 N	149.24468 W	F009S009W13	CHs,COs
334-40-11000-2490-3200-4220-5005	FAIRBANKS A-5	64.13653 N	149.24468 W	F009S009W13	CHs,COs
June Creek	FAIRBANKS A-5	64.12571 N	149.26020 W	F009S009W23	COs
334-40-11000-2490-3200-4220-5005-6016	FAIRBANKS A-5	64.13560 N	149.24376 W	F009S009W13	CHs,COs
	FAIRBANKS A-5	64.13357 N	149.25036 W	F009S009W14	CHs,COs
334-40-11000-2490-3240	FAIRBANKS C-4	64.60646 N	148.64590 W	F003S005W31	Kr
*Wood River	FAIRBANKS C-4	64.61285 N	148.63338 W	F003S005W31	Kr
334-40-11000-2490-3290	FAIRBANKS D-3	64.75021 N	148.01108 W	F002S002W08	CHp,COp,Kp
Salchaket Slough	FAIRBANKS C-1	64.64041 N	147.25406 W	F003S002E24	CHs,Ksr
334-40-11000-2490-3290-4010	FAIRBANKS C-2	64.74314 N	147.92264 W	F002S002W15	CHp,Kpr
Clear Creek	FAIRBANKS B-2	64.38106 N	147.53617 W	F006S001E22	Ks
334-40-11000-2490-3290-4010-5050	FAIRBANKS B-2	64.46016 N	147.59255 W	F005S001E20	CHp,Kp
	FAIRBANKS B-2	64.44950 N	147.59781 W	F005S001E29	Kr
334-40-11000-2490-3290-4020	FAIRBANKS C-2	64.73796 N	147.67836 W	F002S001W14	CHp,COp,Kpr
McDonald Creek	FAIRBANKS C-1	64.55079 N	147.31431 W	F004S002E22	COs
334-40-11000-2490-3290-4020-5011	FAIRBANKS C-2	64.70712 N	147.60732 W	F002S001E29	Kr
	FAIRBANKS C-1	64.69367 N	147.46774 W	F002S001E36	Kr
334-40-11000-2490-3290-4030	FAIRBANKS C-2	64.73376 N	147.62506 W	F002S001E18	COp,CHs,Ksr
Bear Creek	FAIRBANKS C-1	64.58118 N	147.25649 W	F004S002E12	COr,CHs
334-40-11000-2490-3301	FAIRBANKS D-2	64.79484 N	147.91443 W	F001S002W27	CHp,Kp
Chena River	CIRCLE A-5	65.02537 N	146.21102 W	F002N008E06	Kr
334-40-11000-2490-3301-4010	FAIRBANKS D-1	64.84188 N	147.48340 W	F001S001E11	Kr
Chena Slough	FAIRBANKS D-1	64.81437 N	147.41192 W	F001S002E19	Kr
334-40-11000-2490-3301-4015	FAIRBANKS D-2	64.84248 N	147.80895 W	F001S001W08	Kp
Noyes Slough	FAIRBANKS D-2	64.84791 N	147.71215 W	F001S001W10	Kp
334-40-11000-2490-3301-4035	FAIRBANKS D-1	64.82952 N	147.04247 W	F001S003E13	CHs,Ksr
Mullen Slough	BIG DELTA D-6	64.83956 N	146.98570 W	F001S004E08	CHp,Kp
334-40-11000-2490-3301-4040	BIG DELTA D-6	64.83907 N	146.93578 W	F001S004E10	Kr
Horner Creek	BIG DELTA D-6	64.82877 N	146.89162 W	F001S004E14	Kr
334-40-11000-2490-3301-4044	BIG DELTA D-6	64.84587 N	146.92991 W	F001S004E10	Kr
	BIG DELTA D-6	64.84709 N	146.91714 W	F001S004E10	Kr

WATER BODY NUMBER / NAME	MAP SHEET	LAT.	LONG.	LEGAL	SPECIES
334-40-11000-2490-3301-4045	BIG DELTA D-6	64.84750 N	146.91856 W	F001S004E10	Kr
	BIG DELTA D-6	64.85319 N	146.89964 W	F001S004E02	Kr
334-40-11000-2490-3301-4048	BIG DELTA D-6	64.84915 N	146.89048 W	F001S004E02	Kr
	BIG DELTA D-6	64.84265 N	146.86935 W	F001S004E12	Kr
334-40-11000-2490-3301-4048-5003	BIG DELTA D-6	64.84891 N	146.88771 W	F001S004E11	Kr
	BIG DELTA D-6	64.85625 N	146.88547 W	F001S004E02	Kr
334-40-11000-2490-3301-4060	BIG DELTA D-6	64.85812 N	146.79139 W	F001S005E05	Kr
Hunts Creek	BIG DELTA D-6	64.85379 N	146.76718 W	F001S005E04	Kr
334-40-11000-2490-3301-4063	BIG DELTA D-6	64.86896 N	146.77388 W	F001N005E32	Kr
Flat Creek	BIG DELTA D-6	64.87931 N	146.78104 W	F001N005E29	Kr
334-40-11000-2490-3301-4071	BIG DELTA D-6	64.88287 N	146.72051 W	F001N005E27	Kr
Lyrad Creek	BIG DELTA D-6	64.90320 N	146.73576 W	F001N005E21	Kr
334-40-11000-2490-3301-4075	BIG DELTA D-6	64.88471 N	146.69526 W	F001N005E27	CHs,Kr
	BIG DELTA D-6	64.88943 N	146.69392 W	F001N005E27	CHs
334-40-11000-2490-3301-4078	BIG DELTA D-6	64.88410 N	146.67251 W	F001N005E26	Ksr
South Fork Chena River	BIG DELTA D-5	64.75345 N	146.47792 W	F002S006E11	Kp
334-40-11000-2490-3301-4078-5019	BIG DELTA D-5	64.75904 N	146.46745 W	F002S006E12	Ksr
Beaver Creek	BIG DELTA D-5	64.76095 N	146.41064 W	F002S007E07	Kr
334-40-11000-2490-3301-4085	BIG DELTA D-6	64.89996 N	146.62394 W	F001N006E19	Kr
Colorado Creek	BIG DELTA D-6	64.91472 N	146.63870 W	F001N005E13	Kr
334-40-11000-2490-3301-4086	BIG DELTA D-6	64.90018 N	146.62132 W	F001N006E19	Kr
	BIG DELTA D-6	64.89320 N	146.61576 W	F001N006E19	Kr
334-40-11000-2490-3301-4093	BIG DELTA D-6	64.89926 N	146.57515 W	F001N006E20	CHp,Kr
	BIG DELTA D-6	64.90602 N	146.54368 W	F001N006E21	CHp,Kr
334-40-11000-2490-3301-4095	BIG DELTA D-6	64.89876 N	146.52744 W	F001N006E21	Kr
	BIG DELTA D-6	64.90557 N	146.53965 W	F001N006E21	Kr
334-40-11000-2490-3301-4099	BIG DELTA D-6	64.90459 N	146.52469 W	F001N006E21	Kr
Fourmile Creek	BIG DELTA D-6	64.91899 N	146.50698 W	F001N006E15	Kr
334-40-11000-2490-3301-4099-5009	BIG DELTA D-6	64.90901 N	146.54516 W	F001N006E16	Kr
	BIG DELTA D-6	64.91735 N	146.55167 W	F001N006E16	Kr
334-40-11000-2490-3301-4102	BIG DELTA D-5	64.89944 N	146.49687 W	F001N006E22	Kr
	BIG DELTA D-6	64.89097 N	146.52294 W	F001N006E27	Kr
334-40-11000-2490-3301-4107	BIG DELTA D-5	64.90397 N	146.46257 W	F001N006E23	Kr
	BIG DELTA D-5	64.90732 N	146.42479 W	F001N006E13	Kr

WATER BODY NUMBER / NAME	MAP SHEET	LAT.	LONG.	LEGAL	SPECIES
334-40-11000-2490-3301-4110	BIG DELTA D-5	64.89464 N	146.41915 W	F001N007E19	Kr
Crawford Creek	BIG DELTA D-5	64.89022 N	146.41979 W	F001N007E30	Kr
334-40-11000-2490-3301-4111	BIG DELTA D-5	64.90332 N	146.41462 W	F001N007E19	Kr
	BIG DELTA D-5	64.90574 N	146.41327 W	F001N007E19	Kr
334-40-11000-2490-3301-4114	BIG DELTA D-5	64.89592 N	146.41219 W	F001N007E19	Kr
Mastodon Creek	BIG DELTA D-5	64.89238 N	146.39715 W	F001N007E19	Kr
334-40-11000-2490-3301-4114-5001	BIG DELTA D-5	64.89781 N	146.41265 W	F001N007E19	Kr
	BIG DELTA D-5	64.89848 N	146.40916 W	F001N007E19	Kr
334-40-11000-2490-3301-4114-5003	BIG DELTA D-5	64.89668 N	146.40729 W	F001N007E19	Kr
	BIG DELTA D-5	64.89907 N	146.40461 W	F001N007E19	Kr
334-40-11000-2490-3301-4120	BIG DELTA D-5	64.90131 N	146.35643 W	F001N007E20	Kr
	BIG DELTA D-5	64.89253 N	146.35487 W	F001N007E20	Kr
334-40-11000-2490-3301-4124	BIG DELTA D-5	64.90427 N	146.34495 W	F001N007E21	Kr
Rock Creek	BIG DELTA D-5	64.89873 N	146.33111 W	F001N007E21	Kr
334-40-11000-2490-3301-4130	BIG DELTA D-5	64.91605 N	146.32846 W	F001N007E16	Kr
	BIG DELTA D-5	64.91881 N	146.27505 W	F001N007E14	Kr
334-40-11000-2490-3301-4133	BIG DELTA D-5	64.92592 N	146.32323 W	F001N007E09	CHs,Kr
	BIG DELTA D-5	64.92685 N	146.31147 W	F001N007E10	CHs
334-40-11000-2490-3301-4135	BIG DELTA D-5	64.92685 N	146.31147 W	F001N007E10	CHs,Kr
	BIG DELTA D-5	64.93016 N	146.31163 W	F001N007E10	CHs
334-40-11000-2490-3301-4140	BIG DELTA D-5	64.94018 N	146.25237 W	F001N007E02	CHs,Ksr
Middle Fork Chena River	BIG DELTA D-4	64.96722 N	145.79799 W	F002N010E30	Kp
334-40-11000-2490-3301-4140-5009	BIG DELTA D-5	64.94338 N	146.22175 W	F001N007E01	Kr
East Fork Chena River	BIG DELTA D-5	64.94719 N	146.21829 W	F001N007E01	Kr
334-40-11000-2490-3301-4140-5019	BIG DELTA D-5	64.95073 N	146.14642 W	F002N008E33	Kr
	BIG DELTA D-5	64.96246 N	146.11631 W	F002N008E33	Kr
334-40-11000-2490-3301-4140-5026	BIG DELTA D-5	64.94847 N	146.06393 W	F001N008E02	Kr
Munson Creek	BIG DELTA D-5	64.92936 N	146.03159 W	F001N008E12	Kr
334-40-11000-2490-3301-4251	CIRCLE A-5	65.02062 N	146.21333 W	F002N008E07	Kr
Angel Creek	CIRCLE A-5	65.02912 N	146.22735 W	F002N007E01	Kr
334-40-11000-2490-3315	FAIRBANKS C-1	64.70673 N	147.29655 W	F002S002E26	CHs
Piledriver Slough	FAIRBANKS C-1	64.57045 N	147.07519 W	F004S003E14	CHs
334-40-11000-2490-3315-4009	FAIRBANKS C-1	64.71824 N	147.22668 W	F002S003E30	CHp
Moose Creek	FAIRBANKS C-1	64.71063 N	147.11161 W	F002S003E27	CHp

WATER BODY NUMBER / NAME	MAP SHEET	LAT.	LONG.	LEGAL	SPECIES
334-40-11000-2490-3315-4009-5020	FAIRBANKS C-1	64.71063 N	147.11161 W	F002S003E27	CHsr
French Creek	FAIRBANKS C-1	64.66092 N	147.02880 W	F003S004E18	CHsr
334-40-11000-2490-3315-4010	FAIRBANKS C-1	64.67075 N	147.15153 W	F003S003E09	CHp
Twentythree Mile Slough	FAIRBANKS C-1	64.61329 N	147.14726 W	F003S003E33	CHp
334-40-11000-2490-3325	FAIRBANKS C-1	64.52912 N	147.00615 W	F004S004E32	CHp
Little Salcha River	BIG DELTA C-6	64.53575 N	146.69108 W	F004S005E26	CHp
334-40-11000-2490-3329	BIG DELTA B-6	64.47369 N	146.98964 W	F005S004E20	CHs,Ksr
Salcha River	BIG DELTA D-2	64.81297 N	144.55097 W	F001S016E21	Ksr
334-40-11000-2490-3329-4010	BIG DELTA B-6	64.47730 N	146.89447 W	F005S004E14	Kr
	BIG DELTA B-6	64.46828 N	146.84282 W	F005S005E19	Kr
334-40-11000-2490-3329-4040	BIG DELTA B-6	64.48036 N	146.66303 W	F005S005E13	Kr
	BIG DELTA B-6	64.48271 N	146.65536 W	F005S005E13	Kr
334-40-11000-2490-3329-4050	BIG DELTA B-6	64.48806 N	146.56463 W	F005S006E16	Kr
Redmond Creek	BIG DELTA B-6	64.45842 N	146.52743 W	F005S006E27	Kr
334-40-11000-2490-3329-4060	BIG DELTA C-5	64.51441 N	146.39816 W	F005S007E05	Kr
McCoy Creek	BIG DELTA B-5	64.48952 N	146.34487 W	F005S007E10	Kr
334-40-11000-2490-3329-4063	BIG DELTA C-5	64.52091 N	146.38924 W	F004S007E32	Kr
	BIG DELTA C-5	64.52481 N	146.39728 W	F004S007E32	Kr
334-40-11000-2490-3329-4063-5003	BIG DELTA C-5	64.52346 N	146.39242 W	F004S007E32	Kr
	BIG DELTA C-5	64.52624 N	146.38628 W	F004S007E32	Kr
334-40-11000-2490-3329-4070	BIG DELTA C-5	64.53500 N	146.32538 W	F004S007E27	Kr
Koepke Slough	BIG DELTA C-5	64.53653 N	146.28555 W	F004S007E26	Kr
334-40-11000-2490-3329-4070-5020	BIG DELTA C-5	64.53194 N	146.28848 W	F004S007E26	Kr
Twentyfive Mile Creek	BIG DELTA C-5	64.52184 N	146.25412 W	F004S007E36	Kr
334-40-11000-2490-3329-4070-5020-6003	BIG DELTA C-5	64.52922 N	146.28006 W	F004S007E35	Kr
	BIG DELTA C-5	64.53903 N	146.27156 W	F004S007E26	Kr
334-40-11000-2490-3329-4079	BIG DELTA C-5	64.55191 N	146.26316 W	F004S007E24	Kr
Ninetyeight Creek	BIG DELTA C-5	64.56765 N	146.30240 W	F004S007E14	Kr
334-40-11000-2490-3329-4084	BIG DELTA C-5	64.57840 N	146.16569 W	F004S008E09	Kr
	BIG DELTA C-5	64.57988 N	146.12376 W	F004S008E10	Kr
334-40-11000-2490-3329-4088	BIG DELTA C-5	64.58567 N	146.12935 W	F004S008E10	CHs,Kr
Flat Creek	BIG DELTA C-5	64.57256 N	146.07440 W	F004S008E14	CHs,Kr
334-40-11000-2490-3329-4092	BIG DELTA C-4	64.62794 N	145.92707 W	F003S009E27	Kr
Deep Creek	BIG DELTA C-4	64.61310 N	145.88567 W	F003S009E35	Kr

WATER BODY NUMBER / NAME	MAP SHEET	LAT.	LONG.	LEGAL	SPECIES
334-40-11000-2490-3329-4092-5013	BIG DELTA C-4	64.61839 N	145.88681 W	F003S009E26	Kr
	BIG DELTA C-4	64.61718 N	145.88253 W	F003S009E35	Kr
334-40-11000-2490-3329-4095	BIG DELTA C-4	64.64248 N	145.88117 W	F003S009E23	Kr
Butte Creek	BIG DELTA C-4	64.65891 N	145.86012 W	F003S009E13	Kr
334-40-11000-2490-3329-4106	BIG DELTA C-4	64.65387 N	145.82633 W	F003S010E18	Kr
	BIG DELTA C-4	64.66516 N	145.64406 W	F003S010E12	Kr
334-40-11000-2490-3329-4111	BIG DELTA C-4	64.66670 N	145.70938 W	F003S010E10	Kr
Caribou Creek	BIG DELTA C-4	64.67935 N	145.71524 W	F003S010E03	Kr
334-40-11000-2490-3329-4130	BIG DELTA C-4	64.64443 N	145.50039 W	F003S011E22	Kr
	BIG DELTA C-3	64.63370 N	145.49218 W	F003S011E23	Kr
334-40-11000-2490-3329-4133	BIG DELTA C-3	64.64275 N	145.47386 W	F003S011E23	Kr
Goose Creek	BIG DELTA C-3	64.65517 N	145.46769 W	F003S011E14	Kr
334-40-11000-2490-3329-4138	BIG DELTA C-3	64.65113 N	145.42933 W	F003S012E18	Kr
South Fork Salcha River	BIG DELTA C-3	64.63623 N	145.42809 W	F003S012E19	Kr
334-40-11000-2490-3329-4144	BIG DELTA C-3	64.64216 N	145.39136 W	F003S012E20	Kr
	BIG DELTA C-3	64.63814 N	145.36607 W	F003S012E20	Kr
334-40-11000-2490-3329-4144-5006	BIG DELTA C-3	64.64288 N	145.38294 W	F003S012E20	Kr
	BIG DELTA C-3	64.63894 N	145.37903 W	F003S012E20	Kr
334-40-11000-2490-3329-4147	BIG DELTA C-3	64.64856 N	145.33726 W	F003S012E16	Ksr
North Fork Salcha River	BIG DELTA C-3	64.68228 N	145.29758 W	F003S012E02	Ksr
334-40-11000-2490-3329-4147-5010	BIG DELTA C-3	64.66114 N	145.31804 W	F003S012E15	Ksr
	BIG DELTA C-3	64.66362 N	145.30181 W	F003S012E10	Ksr
334-40-11000-2490-3329-4150	BIG DELTA C-3	64.64382 N	145.33600 W	F003S012E21	Kr
	BIG DELTA C-3	64.63960 N	145.33159 W	F003S012E21	Kr
334-40-11000-2490-3329-4153	BIG DELTA C-3	64.64534 N	145.31986 W	F003S012E22	Kr
	BIG DELTA C-3	64.64878 N	145.30964 W	F003S012E15	Kr
334-40-11000-2490-3329-4155	BIG DELTA C-3	64.64450 N	145.31860 W	F003S012E22	Kr
	BIG DELTA C-3	64.64711 N	145.30791 W	F003S012E15	Kr
334-40-11000-2490-3329-4158	BIG DELTA C-3	64.63430 N	145.28089 W	F003S012E23	Kr
	BIG DELTA C-3	64.63181 N	145.28093 W	F003S012E26	Kr
334-40-11000-2490-3329-4162	BIG DELTA C-3	64.63237 N	145.26167 W	F003S012E25	Kr
	BIG DELTA C-3	64.62563 N	145.26339 W	F003S012E25	Kr
334-40-11000-2490-3329-4168	BIG DELTA C-3	64.62916 N	145.24483 W	F003S012E25	Kr
	BIG DELTA C-3	64.62545 N	145.24607 W	F003S012E25	Kr

WATER BODY NUMBER / NAME	MAP SHEET	LAT.	LONG.	LEGAL	SPECIES
334-40-11000-2490-3329-4175	BIG DELTA C-3	64.62590 N	145.19991 W	F003S013E30	Kr
	BIG DELTA C-3	64.62287 N	145.16664 W	F003S013E29	Kr
334-40-11000-2490-3329-4175-5011	BIG DELTA C-3	64.62788 N	145.18140 W	F003S013E29	Kr
	BIG DELTA C-3	64.63269 N	145.18226 W	F003S013E20	Kr
334-40-11000-2490-3329-4178	BIG DELTA C-3	64.62155 N	145.18302 W	F003S013E29	Kr
	BIG DELTA C-3	64.61845 N	145.17819 W	F003S013E29	Kr
334-40-11000-2490-3329-4182	BIG DELTA C-3	64.62328 N	145.14035 W	F003S013E28	Kr
	BIG DELTA C-3	64.62045 N	145.13211 W	F003S013E28	Kr
334-40-11000-2490-3329-4188	BIG DELTA C-3	64.63223 N	145.12937 W	F003S013E27	Kr
	BIG DELTA C-3	64.63406 N	145.10680 W	F003S013E22	Kr
334-40-11000-2490-3329-4191	BIG DELTA C-3	64.64058 N	145.08148 W	F003S013E23	Kr
Stone Boys Tent Creek	BIG DELTA C-3	64.64573 N	145.08042 W	F003S013E23	Kr
334-40-11000-2490-3329-4194	BIG DELTA C-3	64.63684 N	145.06871 W	F003S013E23	Kr
	BIG DELTA C-3	64.63148 N	145.07100 W	F003S013E26	Kr
334-40-11000-2490-3329-4198	BIG DELTA C-3	64.64112 N	145.05100 W	F003S013E24	Kr
	BIG DELTA C-3	64.63621 N	145.04367 W	F003S013E24	Kr
334-40-11000-2490-3329-4201	BIG DELTA C-3	64.65019 N	145.04022 W	F003S013E13	Kr
	BIG DELTA C-3	64.65124 N	145.05388 W	F003S013E13	Kr
334-40-11000-2490-3329-4206	BIG DELTA C-3	64.65089 N	145.02307 W	F003S014E18	Kr
Lower Boulder Creek	BIG DELTA C-2	64.64801 N	144.98254 W	F003S014E17	Kr
334-40-11000-2490-3329-4209	BIG DELTA C-3	64.65342 N	145.02200 W	F003S014E18	Kr
	BIG DELTA C-3	64.65320 N	145.03351 W	F003S013E13	Kr
334-40-11000-2490-3329-4211	BIG DELTA C-2	64.65717 N	144.97165 W	F003S014E17	Kr
Maiden Creek	BIG DELTA C-2	64.66686 N	144.98011 W	F003S014E08	Kr
334-40-11000-2490-3329-4220	BIG DELTA C-2	64.65915 N	144.94141 W	F003S014E16	Kr
Upper Boulder Creek	BIG DELTA C-2	64.65461 N	144.94320 W	F003S014E16	Kr
334-40-11000-2490-3329-4222	BIG DELTA C-2	64.65917 N	144.93959 W	F003S014E16	Kr
	BIG DELTA C-2	64.66079 N	144.90738 W	F003S014E15	Kr
334-40-11000-2490-3329-4234	BIG DELTA C-2	64.68042 N	144.88091 W	F003S014E02	Kr
	BIG DELTA C-2	64.66656 N	144.87542 W	F003S014E11	Kr
334-40-11000-2490-3329-4234-5003	BIG DELTA C-2	64.67790 N	144.87933 W	F003S014E02	Kr
	BIG DELTA C-2	64.69432 N	144.87379 W	F002S014E35	Kr
334-40-11000-2490-3329-4235	BIG DELTA C-2	64.67996 N	144.88189 W	F003S014E02	Kr
	BIG DELTA C-2	64.70238 N	144.86767 W	F002S014E35	Kr

WATER BODY NUMBER / NAME	MAP SHEET	LAT.	LONG.	LEGAL	SPECIES
334-40-11000-2490-3329-4235-5010	BIG DELTA C-2	64.69566 N	144.88621 W	F002S014E35	Kr
	BIG DELTA C-2	64.69129 N	144.87959 W	F002S014E35	Kr
334-40-11000-2490-3329-4240	BIG DELTA C-2	64.70207 N	144.86153 W	F002S014E36	Kr
Porcupine Creek	BIG DELTA C-2	64.68212 N	144.84208 W	F003S014E01	Kr
334-40-11000-2490-3329-4242	BIG DELTA C-2	64.70186 N	144.85569 W	F002S014E36	Kr
	BIG DELTA C-2	64.69489 N	144.83293 W	F002S014E36	Kr
334-40-11000-2490-3329-4249	BIG DELTA C-2	64.70103 N	144.81775 W	F002S015E31	Kr
	BIG DELTA C-2	64.71323 N	144.83043 W	F002S014E25	Kr
334-40-11000-2490-3329-4252	BIG DELTA C-2	64.70070 N	144.80844 W	F002S015E31	Kr
	BIG DELTA C-2	64.69434 N	144.79514 W	F002S015E32	Kr
334-40-11000-2490-3329-4256	BIG DELTA C-2	64.70454 N	144.79655 W	F002S015E31	Kr
	BIG DELTA C-2	64.70850 N	144.78544 W	F002S015E29	Kr
334-40-11000-2490-3329-4256-5008	BIG DELTA C-2	64.70534 N	144.78894 W	F002S015E29	Kr
	BIG DELTA C-2	64.69990 N	144.77543 W	F002S015E32	Kr
334-40-11000-2490-3329-4260	BIG DELTA C-2	64.71259 N	144.76181 W	F002S015E28	Kr
	BIG DELTA C-2	64.70716 N	144.75036 W	F002S015E28	Kr
334-40-11000-2490-3329-4267	BIG DELTA C-2	64.71951 N	144.75772 W	F002S015E21	Kr
	BIG DELTA C-2	64.72156 N	144.77654 W	F002S015E20	Kr
334-40-11000-2490-3329-4268	BIG DELTA C-2	64.71743 N	144.75921 W	F002S015E28	Kr
	BIG DELTA C-2	64.72213 N	144.73931 W	F002S015E21	Kr
334-40-11000-2490-3329-4271	BIG DELTA C-2	64.72991 N	144.74843 W	F002S015E21	Kr
	BIG DELTA C-2	64.73073 N	144.75737 W	F002S015E21	Kr
334-40-11000-2490-3329-4285	BIG DELTA C-2	64.74106 N	144.69536 W	F002S015E15	Kr
	BIG DELTA C-2	64.74823 N	144.66534 W	F002S015E11	Kr
334-40-11000-2490-3329-4290	BIG DELTA C-2	64.74365 N	144.66575 W	F002S015E14	Kr
	BIG DELTA C-2	64.74101 N	144.65985 W	F002S015E13	Kr
334-40-11000-2490-3329-4293	BIG DELTA C-2	64.74956 N	144.64621 W	F002S015E12	Kr
	BIG DELTA D-2	64.75295 N	144.65209 W	F002S015E12	Kr
334-40-11000-2490-3329-4296	BIG DELTA C-2	64.74991 N	144.64161 W	F002S015E12	Kr
	BIG DELTA C-2	64.74407 N	144.63486 W	F002S015E13	Kr
334-40-11000-2490-3329-4296-5004	BIG DELTA C-2	64.74712 N	144.63904 W	F002S015E13	Kr
	BIG DELTA C-2	64.74241 N	144.63848 W	F002S015E13	Kr
334-40-11000-2490-3329-4298	BIG DELTA D-2	64.75129 N	144.63928 W	F002S015E12	Kr
	BIG DELTA D-2	64.75184 N	144.62791 W	F002S015E12	Kr

WATER BODY NUMBER / NAME	MAP SHEET	LAT.	LONG.	LEGAL	SPECIES
334-40-11000-2490-3329-4304	BIG DELTA D-2	64.76939 N	144.62920 W	F002S015E01	Kr
	BIG DELTA D-2	64.76934 N	144.61266 W	F002S016E06	Kr
334-40-11000-2490-3329-4307	BIG DELTA D-2	64.77559 N	144.62623 W	F002S016E06	Kr
	BIG DELTA D-2	64.77712 N	144.63597 W	F001S015E36	Kr
334-40-11000-2490-3329-4310	BIG DELTA D-2	64.77766 N	144.61447 W	F001S016E31	Kr
Stone Boy Creek	BIG DELTA D-2	64.77677 N	144.58610 W	F002S016E05	Kr
334-40-11000-2490-3329-4315	BIG DELTA D-2	64.78186 N	144.60690 W	F001S016E31	Kr
	BIG DELTA D-2	64.78599 N	144.61341 W	F001S016E31	Kr
334-40-11000-2490-3329-4321	BIG DELTA D-2	64.79337 N	144.59240 W	F001S016E29	Kr
	BIG DELTA D-2	64.79685 N	144.60379 W	F001S016E30	Kr
334-40-11000-2490-3329-4324	BIG DELTA D-2	64.79868 N	144.58243 W	F001S016E29	Kr
	BIG DELTA D-2	64.79879 N	144.56572 W	F001S016E29	Kr
334-40-11000-2490-3329-4324-5005	BIG DELTA D-2	64.79834 N	144.57518 W	F001S016E29	Kr
	BIG DELTA D-2	64.79630 N	144.56820 W	F001S016E29	Kr
334-40-11000-2490-3329-4330	BIG DELTA D-2	64.81175 N	144.55268 W	F001S016E21	Kr
Paldo Creek	BIG DELTA D-2	64.81073 N	144.53822 W	F001S016E21	Kr
334-40-11000-2490-3338	FAIRBANKS B-1	64.43549 N	147.04668 W	F005S004E31	COr,Kp
	BIG DELTA B-6	64.34542 N	146.95569 W	F006S004E33	COr
334-40-11000-2490-3338-4202	BIG DELTA B-6	64.35880 N	146.98904 W	F006S004E29	COr,Kp
	BIG DELTA B-6	64.30749 N	146.87799 W	F007S004E13	COs
334-40-11000-2490-3356	BIG DELTA B-6	64.30741 N	146.80120 W	F007S005E17	COr
	BIG DELTA B-6	64.28154 N	146.77940 W	F007S005E28	COr
334-40-11000-2490-3362	BIG DELTA B-6	64.25967 N	146.57664 W	F007S006E33	COsr
Kiana Creek	BIG DELTA A-5	64.23089 N	146.44406 W	F008S007E07	COr
334-40-11000-2490-3362-4022	BIG DELTA A-5	64.24585 N	146.43082 W	F008S007E06	COpr
	BIG DELTA A-5	64.24016 N	146.35038 W	F008S007E10	COs
334-40-11000-2490-3362-4022-0010	BIG DELTA A-5	64.23758 N	146.41877 W	F008S007E08	COpr
334-40-11000-2490-3362-4022-5021	BIG DELTA A-5	64.23745 N	146.38395 W	F008S007E09	COs
	BIG DELTA A-5	64.23595 N	146.36865 W	F008S007E09	COs
334-40-11000-2490-3370	BIG DELTA A-5	64.24613 N	146.28056 W	F008S007E01	CHs,COsr
Clear Creek	BIG DELTA A-4	64.16320 N	145.97854 W	F009S009E04	COsr
334-40-11000-2490-3370-4030	BIG DELTA A-5	64.19521 N	146.16153 W	F008S008E28	COsr
	BIG DELTA A-5	64.18372 N	146.14913 W	F008S008E34	COsr

WATER BODY NUMBER / NAME	MAP SHEET	LAT.	LONG.	LEGAL	SPECIES
334-40-11000-2490-3370-4032	BIG DELTA A-5	64.19100 N	146.14994 W	F008S008E27	COr
	BIG DELTA A-5	64.18761 N	146.13505 W	F008S008E27	COr
334-40-11000-2490-3370-4036	BIG DELTA A-5	64.18847 N	146.13025 W	F008S008E27	COs
	BIG DELTA A-5	64.18450 N	146.12177 W	F008S008E34	COs
334-40-11000-2490-3370-4036-5022	BIG DELTA A-5	64.18450 N	146.12177 W	F008S008E34	COs
	BIG DELTA A-5	64.18354 N	146.11926 W	F008S008E35	COs
334-40-11000-2490-3370-4040	BIG DELTA A-5	64.18605 N	146.09061 W	F008S008E26	COsr
	BIG DELTA A-5	64.15545 N	146.05162 W	F009S009E07	COs
334-40-11000-2490-3370-4101	BIG DELTA A-5	64.17392 N	146.05409 W	F008S009E31	COs
	BIG DELTA A-5	64.17496 N	146.04592 W	F008S009E31	COs
334-40-11000-2490-3373	BIG DELTA B-5	64.25520 N	146.19019 W	F008S008E05	COr
Tenderfoot Creek	BIG DELTA B-5	64.26709 N	146.20500 W	F007S008E32	COr
334-40-11000-2490-3375	BIG DELTA B-5	64.25646 N	146.16049 W	F008S008E04	CHp,COp,Kp
Shaw Creek	BIG DELTA B-3	64.41809 N	145.36699 W	F006S012E04	Kr
334-40-11000-2490-3375-4015	BIG DELTA B-5	64.26634 N	146.01795 W	F007S009E32	COr
Caribou Creek	BIG DELTA B-5	64.26799 N	146.00172 W	F007S009E32	COr
334-40-11000-2490-3375-4021	BIG DELTA B-4	64.35296 N	145.54474 W	F006S011E34	Kp
Gilles Creek	BIG DELTA B-4	64.35753 N	145.55660 W	F006S011E34	Kp
334-40-11000-2490-3376	BIG DELTA A-5	64.22439 N	146.07443 W	F008S008E13	COs
	BIG DELTA A-4	64.15610 N	145.91845 W	F009S009E11	COs
334-40-11000-2490-3378	BIG DELTA A-5	64.20810 N	146.00100 W	F008S009E20	COr,CHs
	BIG DELTA A-4	64.17181 N	145.91927 W	F008S009E35	COr
334-40-11000-2490-3382	BIG DELTA A-4	64.15818 N	145.87078 W	F009S010E06	COsr
	BIG DELTA A-4	64.14447 N	145.87586 W	F009S010E07	COsr
334-40-11000-2490-3390	BIG DELTA A-4	64.15584 N	145.86003 W	F009S010E07	CHs,COsr
Delta River	BIG DELTA A-4	64.13313 N	145.84816 W	F009S010E18	CHs,COsr
334-40-11000-2490-3398	BIG DELTA A-4	64.16841 N	145.79041 W	F009S010E04	CHs,COsr
Blue Creek	BIG DELTA A-4	64.17069 N	145.74829 W	F008S010E34	COsr
334-40-11000-2490-3407	BIG DELTA A-4	64.16581 N	145.63264 W	F009S011E05	CHs,Ksr
Goodpaster River	BIG DELTA B-1	64.47038 N	144.24743 W	F005S018E19	Ks
334-40-11000-2490-3407-4010	BIG DELTA A-4	64.17134 N	145.60286 W	F008S011E32	Kr
	BIG DELTA A-4	64.15239 N	145.52123 W	F009S011E11	Kr
334-40-11000-2490-3407-4010-5004	BIG DELTA A-4	64.16996 N	145.58671 W	F009S011E04	Kr
	BIG DELTA A-4	64.16044 N	145.57510 W	F009S011E03	Kr

WATER BODY NUMBER / NAME	MAP SHEET	LAT.	LONG.	LEGAL	SPECIES
334-40-11000-2490-3407-4020	BIG DELTA A-4	64.16836 N	145.55265 W	F009S011E03	Kr
	BIG DELTA A-4	64.16357 N	145.54891 W	F009S011E02	Kr
334-40-11000-2490-3407-4035	BIG DELTA A-3	64.14035 N	145.40007 W	F009S012E16	Kr
	BIG DELTA A-3	64.14626 N	145.38893 W	F009S012E09	Kr
334-40-11000-2490-3407-4040	BIG DELTA A-3	64.14246 N	145.37786 W	F009S012E10	Kr
	BIG DELTA A-3	64.13156 N	145.36150 W	F009S012E15	Kr
334-40-11000-2490-3407-4046	BIG DELTA A-3	64.14011 N	145.35548 W	F009S012E14	Kr
	BIG DELTA A-3	64.13514 N	145.32070 W	F009S012E13	Kr
334-40-11000-2490-3407-4050	BIG DELTA A-3	64.15198 N	145.32426 W	F009S012E11	Kr
	BIG DELTA A-3	64.14211 N	145.29734 W	F009S012E12	Kr
334-40-11000-2490-3407-4065	BIG DELTA A-3	64.18604 N	145.25081 W	F008S013E30	Kr
Liscum Slough	BIG DELTA A-3	64.19905 N	145.25568 W	F008S013E30	Kr
334-40-11000-2490-3407-4070	BIG DELTA A-3	64.19793 N	145.19737 W	F008S013E29	Kr
	BIG DELTA A-3	64.19239 N	145.17874 W	F008S013E28	Kr
334-40-11000-2490-3407-4076	BIG DELTA A-3	64.20469 N	145.17382 W	F008S013E21	Ksr
South Fork Goodpaster River	BIG DELTA A-2	64.19633 N	144.86586 W	F008S014E25	Ks
334-40-11000-2490-3407-4076-5016	BIG DELTA A-3	64.19242 N	145.12625 W	F008S013E26	Kr
	BIG DELTA A-3	64.18490 N	145.12789 W	F008S013E35	Kr
334-40-11000-2490-3407-4090	BIG DELTA B-3	64.27065 N	145.15944 W	F007S013E34	Kr
	BIG DELTA B-3	64.27657 N	145.15347 W	F007S013E27	Kr
334-40-11000-2490-3407-4098	BIG DELTA B-3	64.27751 N	145.15842 W	F007S013E27	Kr
	BIG DELTA B-3	64.28372 N	145.13098 W	F007S013E27	Kr
334-40-11000-2490-3407-4115	BIG DELTA B-3	64.28592 N	145.15850 W	F007S013E27	Kr
Tenmile Creek	BIG DELTA B-3	64.30129 N	145.17096 W	F007S013E16	Kr
334-40-11000-2490-3407-4118	BIG DELTA B-3	64.31991 N	145.09783 W	F007S013E11	Kr
	BIG DELTA B-3	64.32045 N	145.08541 W	F007S013E12	Kr
334-40-11000-2490-3407-4121	BIG DELTA B-3	64.32638 N	145.10062 W	F007S013E11	Kr
Sevenmile Creek	BIG DELTA B-3	64.33935 N	145.11404 W	F007S013E02	Kr
334-40-11000-2490-3407-4125	BIG DELTA B-3	64.32680 N	145.08548 W	F007S013E12	Kr
	BIG DELTA B-3	64.33455 N	145.07899 W	F007S013E01	Kr
334-40-11000-2490-3407-4129	BIG DELTA B-3	64.33761 N	145.03176 W	F007S014E06	Kr
	BIG DELTA B-3	64.34096 N	145.03550 W	F007S014E06	Kr
334-40-11000-2490-3407-4136	BIG DELTA B-2	64.33214 N	144.99766 W	F007S014E05	Kr
	BIG DELTA B-2	64.33990 N	144.98457 W	F007S014E04	Kr

WATER BODY NUMBER / NAME	MAP SHEET	LAT.	LONG.	LEGAL	SPECIES
334-40-11000-2490-3407-4140	BIG DELTA B-2	64.34990 N	144.98675 W	F006S014E33	Kr
	BIG DELTA B-2	64.33823 N	144.94929 W	F007S014E03	Kr
334-40-11000-2490-3407-4144	BIG DELTA B-2	64.35754 N	144.97262 W	F006S014E33	Kr
	BIG DELTA B-2	64.36157 N	144.93541 W	F006S014E27	Kr
334-40-11000-2490-3407-4148	BIG DELTA B-2	64.36530 N	144.96202 W	F006S014E27	Kr
	BIG DELTA B-2	64.36684 N	144.92957 W	F006S014E26	Kr
334-40-11000-2490-3407-4150	BIG DELTA B-2	64.37336 N	144.95604 W	F006S014E22	Kr
Central Creek	BIG DELTA B-2	64.38046 N	144.86456 W	F006S014E24	Kr
334-40-11000-2490-3407-4150-5014	BIG DELTA B-2	64.38218 N	144.88809 W	F006S014E24	Kr
	BIG DELTA B-2	64.37745 N	144.87058 W	F006S014E24	Kr
334-40-11000-2490-3407-4151	BIG DELTA B-2	64.36906 N	144.96713 W	F006S014E28	Kr
	BIG DELTA B-2	64.38323 N	144.96598 W	F006S014E21	Kr
334-40-11000-2490-3407-4151-5005	BIG DELTA B-2	64.37216 N	144.97130 W	F006S014E28	Kr
	BIG DELTA B-2	64.37214 N	144.98334 W	F006S014E28	Kr
334-40-11000-2490-3407-4156	BIG DELTA B-2	64.37549 N	144.95304 W	F006S014E22	Kr
	BIG DELTA B-2	64.40176 N	144.93048 W	F006S014E10	Kr
334-40-11000-2490-3407-4164	BIG DELTA B-2	64.41141 N	144.95304 W	F006S014E10	Kr
	BIG DELTA B-2	64.41197 N	144.92599 W	F006S014E11	Kr
334-40-11000-2490-3407-4167	BIG DELTA B-2	64.41412 N	144.95070 W	F006S014E10	Kr
	BIG DELTA B-2	64.42618 N	144.93682 W	F006S014E03	Kr
334-40-11000-2490-3407-4168	BIG DELTA B-2	64.42162 N	144.93267 W	F006S014E03	Kr
	BIG DELTA B-2	64.42127 N	144.92462 W	F006S014E02	Kr
334-40-11000-2490-3407-4169	BIG DELTA B-2	64.43423 N	144.93290 W	F005S014E34	Kr
	BIG DELTA B-2	64.43082 N	144.97250 W	F005S014E33	Kr
334-40-11000-2490-3407-4175	BIG DELTA B-2	64.44021 N	144.94547 W	F005S014E34	Kr
	BIG DELTA B-2	64.44435 N	144.96414 W	F005S014E33	Kr
334-40-11000-2490-3407-4175-5003	BIG DELTA B-2	64.44097 N	144.94885 W	F005S014E34	Kr
	BIG DELTA B-2	64.44036 N	144.97247 W	F005S014E33	Kr
334-40-11000-2490-3407-4179	BIG DELTA B-2	64.45072 N	144.94507 W	F005S014E27	Kr
	BIG DELTA B-2	64.46195 N	144.96010 W	F005S014E22	Kr
334-40-11000-2490-3407-4187	BIG DELTA B-2	64.47617 N	144.91359 W	F005S014E14	Kr
Indian Creek	BIG DELTA B-2	64.49849 N	144.94687 W	F005S014E10	Kr
334-40-11000-2490-3407-4191	BIG DELTA B-2	64.48089 N	144.90033 W	F005S014E14	Kr
	BIG DELTA B-2	64.49432 N	144.89432 W	F005S014E12	Kr

WATER BODY NUMBER / NAME	MAP SHEET	LAT.	LONG.	LEGAL	SPECIES
334-40-11000-2490-3407-4195	BIG DELTA B-2	64.48163 N	144.89132 W	F005S014E13	Kr
	BIG DELTA B-2	64.49766 N	144.86569 W	F005S014E12	Kr
334-40-11000-2490-3407-4207	BIG DELTA B-2	64.48909 N	144.76660 W	F005S015E09	Kr
	BIG DELTA B-2	64.49422 N	144.77087 W	F005S015E09	Kr
334-40-11000-2490-3407-4211	BIG DELTA B-2	64.48945 N	144.76000 W	F005S015E10	Kr
	BIG DELTA B-2	64.49648 N	144.75349 W	F005S015E10	Kr
334-40-11000-2490-3407-4217	BIG DELTA B-2	64.47521 N	144.71683 W	F005S015E14	Kr
	BIG DELTA B-2	64.48268 N	144.71457 W	F005S015E14	Kr
334-40-11000-2490-3407-4221	BIG DELTA B-2	64.46813 N	144.67612 W	F005S015E24	Kr
Glacier Creek	BIG DELTA B-2	64.47919 N	144.66823 W	F005S015E13	Kr
334-40-11000-2490-3407-4227	BIG DELTA B-2	64.48317 N	144.62150 W	F005S016E17	Kr
	BIG DELTA B-2	64.49080 N	144.62774 W	F005S016E08	Kr
334-40-11000-2490-3407-4233	BIG DELTA B-2	64.48593 N	144.59849 W	F005S016E16	Kr
	BIG DELTA B-2	64.49469 N	144.59941 W	F005S016E09	Kr
334-40-11000-2490-3407-4238	BIG DELTA B-2	64.48690 N	144.57374 W	F005S016E16	Kr
	BIG DELTA B-2	64.48044 N	144.57190 W	F005S016E16	Kr
334-40-11000-2490-3407-4501	BIG DELTA B-1	64.47038 N	144.24743 W	F005S018E19	Ks
Eisenmenger Fork	BIG DELTA B-1	64.45646 N	144.13834 W	F005S018E27	Ks
334-40-11000-2490-3408	BIG DELTA A-4	64.14831 N	145.63531 W	F009S011E08	CHs,COsr
Bluff Cabin Creek	BIG DELTA A-4	64.14977 N	145.67757 W	F009S011E07	COsr
334-40-11000-2490-3412	BIG DELTA A-4	64.11185 N	145.60033 W	F009S011E28	CHs,COp
	BIG DELTA A-4	64.09289 N	145.59791 W	F009S011E33	CHs,COsr
334-40-11000-2490-3412-0010	BIG DELTA A-4	64.08461 N	145.59733 W	F009S011E33	COsr
Clearwater Lake					
334-40-11000-2490-3412-4004	BIG DELTA A-4	64.10448 N	145.60310 W	F009S011E28	COr
*Clearwater Lake Outlet Slough	BIG DELTA A-4	64.09226 N	145.60115 W	F009S011E33	COr
334-40-11000-2490-3416	BIG DELTA A-4	64.10207 N	145.56124 W	F009S011E27	CHs,COsr
Clearwater Creek	BIG DELTA A-3	64.00378 N	145.20954 W	F010S013E33	CHs,COsr
334-40-11000-2490-3416-4001	BIG DELTA A-4	64.09187 N	145.54470 W	F009S011E35	CHs,COsr
*One Mile Slough	BIG DELTA A-3	64.08603 N	145.46558 W	F009S012E31	CHs,COsr
334-40-11000-2490-3416-4004	BIG DELTA A-4	64.06915 N	145.50064 W	F010S011E12	COsr
	BIG DELTA A-4	64.07047 N	145.51333 W	F010S011E01	COsr
334-40-11000-2490-3416-4005	BIG DELTA A-3	64.06772 N	145.49446 W	F010S011E12	COsr
	BIG DELTA A-3	64.06655 N	145.47677 W	F010S012E07	COsr

WATER BODY NUMBER / NAME	MAP SHEET	LAT.	LONG.	LEGAL	SPECIES
334-40-11000-2490-3416-4006	BIG DELTA A-3	64.06464 N	145.48454 W	F010S012E07	COsr
	BIG DELTA A-3	64.06370 N	145.48254 W	F010S012E07	COsr
334-40-11000-2490-3416-4007	BIG DELTA A-3	64.06266 N	145.47012 W	F010S012E07	COsr
*Barb Spring	BIG DELTA A-3	64.06641 N	145.46968 W	F010S012E07	COsr
334-40-11000-2490-3416-4008	BIG DELTA A-3	64.06104 N	145.46847 W	F010S012E07	COsr
	BIG DELTA A-3	64.06069 N	145.47215 W	F010S012E07	COsr
334-40-11000-2490-3416-4009	BIG DELTA A-3	64.06249 N	145.45050 W	F010S012E08	COsr
*Kenna Spring	BIG DELTA A-3	64.06308 N	145.44837 W	F010S012E08	COsr
334-40-11000-2490-3416-4011	BIG DELTA A-3	64.05623 N	145.43513 W	F010S012E08	COsr
*Parker Spring	BIG DELTA A-3	64.06191 N	145.44113 W	F010S012E08	COsr
334-40-11000-2490-3416-4012	BIG DELTA A-3	64.05211 N	145.42070 W	F010S012E16	COsr
	BIG DELTA A-3	64.04974 N	145.40191 W	F010S012E16	COsr
334-40-11000-2490-3416-4013	BIG DELTA A-3	64.05401 N	145.42901 W	F010S012E17	COs
*Isaac Slough	BIG DELTA A-3	64.05571 N	145.43455 W	F010S012E08	COs
334-40-11000-2490-3416-4015	BIG DELTA A-3	64.05547 N	145.38297 W	F010S012E10	COr
*Dave Spring	BIG DELTA A-3	64.05748 N	145.38026 W	F010S012E10	COr
334-40-11000-2490-3416-4018	BIG DELTA A-3	64.04817 N	145.37158 W	F010S012E15	COr
*Buns Spring	BIG DELTA A-3	64.04048 N	145.36621 W	F010S012E22	COr
334-40-11000-2490-3416-4020	BIG DELTA A-3	64.04703 N	145.34553 W	F010S012E14	CHs,COs
Sawmill Creek	MT HAYES D-3	63.98656 N	145.25148 W	F011S013E05	CHs,COs
334-40-11000-2490-3416-4020-5010	BIG DELTA A-3	64.03911 N	145.33759 W	F010S012E23	CHs,COsr
	BIG DELTA A-3	64.02978 N	145.34117 W	F010S012E23	CHs,COsr
334-40-11000-2490-3416-4020-5014	BIG DELTA A-3	64.03750 N	145.32539 W	F010S012E23	COr
*Fronty Spring	BIG DELTA A-3	64.03164 N	145.32636 W	F010S012E23	COr
334-40-11000-2490-3416-4020-5020	BIG DELTA A-3	64.02388 N	145.30254 W	F010S012E25	CHs,COsr
Granite Creek	MT HAYES D-3	63.99322 N	145.29511 W	F011S012E01	CHs,COsr
334-40-11000-2490-3416-4030	BIG DELTA A-3	64.01445 N	145.25901 W	F010S013E30	CHs,COsr
	BIG DELTA A-3	64.00148 N	145.24055 W	F010S013E32	CHs,COsr
334-40-11000-2490-3416-4030-5007	BIG DELTA A-3	64.00813 N	145.24544 W	F010S013E32	CHsr,COsr
	BIG DELTA A-3	64.00267 N	145.23314 W	F010S013E32	CHsr,COsr
334-40-11000-2490-3438	MT HAYES C-2	63.72068 N	144.62623 W	F014S016E10	COp
Johnson River	MT HAYES C-2	63.70720 N	144.73746 W	F014S015E13	COp
334-40-11000-2490-3438-4020	MT HAYES C-2	63.70720 N	144.73746 W	F014S015E13	COs
	MT HAYES C-2	63.71638 N	144.75773 W	F014S015E12	COs

WATER BODY NUMBER / NAME	MAP SHEET	LAT.	LONG.	LEGAL	SPECIES
334-40-11000-2490-3440	MT HAYES C-2	63.71050 N	144.58514 W	F014S016E11	CHp
Johnson Slough	MT HAYES C-1	63.71104 N	144.38788 W	C022N005E02	CHp
334-40-11000-2490-3450	MT HAYES C-1	63.71414 N	144.12222 W	C022N007E06	CHs
	MT HAYES C-1	63.69661 N	144.06848 W	C022N007E09	CHs
334-40-11000-2490-3660	TANACROSS B-4	63.36369 N	142.84076 W	C018N013E01	COp
Tok River	TANACROSS A-5	63.12851 N	143.27363 W	C016N011E35	COp
334-40-11000-2490-3660-4020	TANACROSS A-5	63.12851 N	143.27363 W	C016N011E35	COp
*Tok Overflow #1	TANACROSS A-5	63.11281 N	143.31375 W	C015N011E03	COs
334-40-11000-2490-3702	TANACROSS A-2	63.04623 N	141.86052 W	C015N019E29	CHp,COp
Nabesna River	NABESNA D-2	62.98407 N	141.95837 W	C014N018E23	CHp,COp
334-40-11000-2490-3703	TANACROSS A-2	63.04623 N	141.86052 W	C015N019E29	CHp
Chisana River	NABESNA B-2	62.28175 N	141.81530 W	C006N019E24	CHs
334-40-11000-2493	TANANA A-3	65.22839 N	151.43877 W	F005N019W27	CHs,COr,Kr
Schieffelin Creek	TANANA A-3	65.22820 N	151.44651 W	F005N019W27	COr,Kr
334-40-11000-2498	TANANA A-3	65.18342 N	151.46841 W	F004N019W08	Kr
	TANANA A-3	65.18212 N	151.46075 W	F004N019W08	Kr
334-40-11000-2499	TANANA B-3	65.25929 N	151.36412 W	F005N019W13	Kr
Quartz Creek	TANANA B-3	65.26210 N	151.36416 W	F005N019W13	Kr
334-40-11000-2503	TANANA B-3	65.26054 N	151.30467 W	F005N018W17	CHs,Ksr
Morelock Creek	TANANA B-3	65.30005 N	151.29585 W	F006N018W32	CHs,Ksr
334-40-11000-2504	TANANA B-3	65.25286 N	151.24087 W	F005N018W22	Kr
Cheyenne Creek	TANANA A-3	65.24649 N	151.23531 W	F005N018W22	Kr
334-40-11000-2508	TANANA B-3	65.29350 N	151.12858 W	F005N017W06	CHp,Kr
Jordan Creek	TANANA B-3	65.29449 N	151.12140 W	F005N017W06	Kr
334-40-11000-2520	TANANA B-3	65.34415 N	151.00214 W	F006N017W14	Kr
Texas Creek	TANANA B-2	65.34475 N	150.99447 W	F006N017W14	Kr
334-40-11000-2523	TANANA B-2	65.36159 N	150.99695 W	F006N017W11	CHs,Kr
Bear Creek	TANANA B-3	65.40784 N	151.10948 W	F007N017W29	CHs
334-40-11000-2529	TANANA B-2	65.41121 N	150.89496 W	F007N016W29	Kr
	TANANA B-2	65.41189 N	150.89984 W	F007N016W29	Kr
334-40-11000-2533	TANANA B-2	65.42537 N	150.80409 W	F007N016W23	CHs
Canyon Creek	TANANA B-2	65.46813 N	150.81893 W	F007N016W03	CHs
334-40-11000-2538	TANANA B-2	65.42779 N	150.75666 W	F007N016W13	CHp,Kp
Garnet Creek	TANANA B-2	65.39507 N	150.77031 W	F007N016W36	CHp,Kp

WATER BODY NUMBER / NAME	MAP SHEET	LAT.	LONG.	LEGAL	SPECIES
334-40-11000-2539	TANANA B-2	65.43319 N	150.75520 W	F007N016W13	Kr
	TANANA B-2	65.43458 N	150.75771 W	F007N016W13	Kr
334-40-11000-2549	TANANA B-2	65.46517 N	150.68630 W	F007N015W05	CHs,Kr
Moose Creek	TANANA B-2	65.46568 N	150.68791 W	F007N015W05	CHs,Kr
334-40-11000-2571	TANANA B-2	65.49791 N	150.55986 W	F008N015W25	Kr
Roadhouse Creek	TANANA C-2	65.50070 N	150.55870 W	F008N015W24	Kr
334-40-11000-2590	TANANA B-1	65.48260 N	150.28306 W	F008N013W32	Kr
Russian Creek	TANANA B-1	65.47931 N	150.27334 W	F008N013W32	Kr
334-40-11000-2599	TANANA C-1	65.51733 N	150.16263 W	F008N013W14	CHs,COp,Kp
Squaw Creek	TANANA C-2	65.62972 N	150.51991 W	F009N014W05	Kr
334-40-11000-2600	TANANA C-1	65.51788 N	150.14102 W	F008N013W13	CHs,Kr
Minook Creek	TANANA B-1	65.30255 N	150.13882 W	F006N013W36	CHp
334-40-11000-2600-3045	TANANA B-1	65.45276 N	150.10736 W	F007N012W07	Kr
Hoosier Creek	TANANA B-1	65.43812 N	150.06137 W	F007N012W17	Kr
334-40-11000-2605	TANANA C-1	65.60371 N	150.17927 W	F009N013W13	Kr
Sarah Creek	TANANA C-1	65.60286 N	150.18559 W	F009N013W13	Kr
334-40-11000-2629	LIVENGOOD C-6	65.63892 N	149.92698 W	F009N011W06	Kr
Twentymile Creek	LIVENGOOD C-6	65.64079 N	149.92156 W	F009N011W06	Kr
334-40-11000-2650	LIVENGOOD C-6	65.67172 N	149.81586 W	F010N011W27	CHs,Kp
Hess Creek	LIVENGOOD C-5	65.71800 N	149.47272 W	F010N009W05	CHp,Kp
334-40-11000-2650-3202	LIVENGOOD C-5	65.71800 N	149.47272 W	F010N009W05	CHp,Kr
Troublesome Creek	LIVENGOOD C-5	65.68929 N	149.38744 W	F010N009W15	CHp,Kr
334-40-11000-2656	LIVENGOOD C-6	65.75000 N	149.79007 W	F011N011W26	Kr
Isom Creek	LIVENGOOD D-6	65.75078 N	149.78672 W	F011N011W26	Kr
334-40-11000-2661	TANANA D-1	65.79226 N	150.11111 W	F011N012W08	COr,Kr
	TANANA D-1	65.79311 N	150.11245 W	F011N012W08	COr,Kr
334-40-11000-2665	TANANA D-1	65.80660 N	150.07472 W	F011N012W04	COr,Kr
	TANANA D-1	65.80745 N	150.07667 W	F011N012W04	COr,Kr
334-40-11000-2681	LIVENGOOD D-6	65.84860 N	149.90646 W	F012N011W20	CHs,COp,Kr
Big Salt River	TANANA D-1	65.87084 N	150.49919 W	F012N014W16	Kr
334-40-11000-2685	LIVENGOOD D-6	65.87726 N	149.79553 W	F012N011W11	CHs,Ks
Ray River	TANANA D-1	65.98858 N	150.38896 W	F013N013W06	CHs
334-40-11000-2703	BEAVER A-5	66.00649 N	149.26095 W	F014N008W28	CHp
Dall River	BEAVER A-6	66.22145 N	149.71105 W	F016N010W08	CHp

WATER BODY NUMBER / NAME	MAP SHEET	LAT.	LONG.	LEGAL	SPECIES
334-40-11000-2799	BEAVER A-2	66.23503 N	147.89381 W	F016N002W02	CHp,COp,Kp
Hodzana Slough	BEAVER B-2	66.28104 N	147.72105 W	F017N001W22	CHp,COp,Kp
334-40-11000-2799-3004	BEAVER B-2	66.28182 N	147.71076 W	F017N001W23	CHp,COp,Kp
Hodzana River	BEAVER C-4	66.71338 N	148.83420 W	F022N006W22	CHs
334-40-11000-2800	BEAVER A-2	66.23530 N	147.89123 W	F016N002W02	CHp,COp,Kp
	BEAVER A-2	66.20945 N	147.55494 W	F016N001E16	CHp,COp,Kp
334-40-11000-2805	BEAVER B-2	66.27321 N	147.69151 W	F017N001W26	CHp,COp,Kp,SFp,Wp
Whirlpool Slough	BEAVER B-2	66.28515 N	147.64539 W	F017N001W24	CHp,COp,Kp,SFp,Wp
334-40-11000-2810	BEAVER A-2	66.24960 N	147.61610 W	F017N001E31	CHp,COp,Kp
Beaver Slough	BEAVER B-1	66.30016 N	147.43619 W	F017N001E13	CHp,COp,Kp
334-40-11000-2810-3100	BEAVER A-2	66.20945 N	147.55494 W	F016N001E16	CHp,COp,Kp
Beaver Creek	LIVENGOOD B-1	65.38834 N	147.13555 W	F007N003E33	Ks
334-40-11000-2810-3100-4200	CIRCLE D-6	65.80495 N	146.64959 W	F011N005E02	CHp,Kr
Victoria Creek		65.82593 N	147.00000 W	F012N004E31	CHp
334-40-11000-2810-3100-4340	LIVENGOOD B-1	65.38834 N	147.13555 W	F007N003E33	Ks
Nome Creek	LIVENGOOD B-1	65.36665 N	147.07388 W	F006N003E11	Ks
334-40-11000-2810-3100-4340-5020	LIVENGOOD B-1	65.36625 N	147.08798 W	F006N003E11	Ksr
Ophir Creek	LIVENGOOD B-1	65.36291 N	147.08389 W	F006N003E11	Ksr
334-40-11000-2820	BEAVER B-1	66.31176 N	147.49573 W	F017N001E11	CHp,COp,Kp
	BEAVER B-1	66.34660 N	147.37972 W	F018N002E32	CHp,COp,Kp
334-40-11000-2820-3010	BEAVER B-1	66.31491 N	147.37843 W	F017N002E08	CHp,COp,Kp
Fish Slough	BEAVER B-1	66.32846 N	147.23644 W	F017N002E01	CHp,COp,Kp
334-40-11000-2831	BEAVER B-1	66.33611 N	147.24701 W	F018N002E36	CHp,COp,Kp
Jack Uheen Slough	BEAVER B-1	66.40155 N	147.13874 W	F018N003E09	CHp,COp,Kp
334-40-11000-2860	FORT YUKON B-6	66.45073 N	146.83650 W	F019N004E26	CHp,COp,Kp,SFp
Lower Birch Creek Slough	FORT YUKON B-6	66.47267 N	146.59800 W	F019N005E13	CHp,COp,Kp,SFp
334-40-11000-2860-3030	FORT YUKON B-6	66.44608 N	146.64182 W	F019N005E27	CHp,COp,Kp,SFp
Lower Mouth Birch Creek	FORT YUKON B-4	66.27048 N	145.50593 W	F017N010E25	CHp,COp,Kp,SFp
334-40-11000-2860-3030-4080	FORT YUKON B-4	66.27048 N	145.50593 W	F017N010E25	CHp,COp,Kp,SFp
Birch Creek	CIRCLE B-4	65.38793 N	145.72054 W	F007N010E32	Kr
334-40-11000-2860-3030-4080-5100	CIRCLE D-1	65.76942 N	144.31899 W	F011N016E24	Kr
Bluff Creek	CIRCLE D-1	65.77722 N	144.34887 W	F011N016E14	Kr
334-40-11000-2860-3030-4080-5120	FORT YUKON A-2	66.12844 N	144.84388 W	F015N014E17	CHp,SFp
Preacher Creek	FORT YUKON A-2	66.12377 N	144.83964 W	F015N014E17	CHp,SFp

WATER BODY NUMBER / NAME	MAP SHEET	LAT.	LONG.	LEGAL	SPECIES
334-40-11000-2860-3030-4080-5200	CIRCLE B-1	65.42685 N	144.27594 W	F007N017E17	Kr
Birch Creek	CIRCLE B-1	65.41381 N	144.29438 W	F007N017E20	Kr
334-40-11000-2860-3030-4080-5311	CIRCLE B-2	65.32458 N	144.52940 W	F006N016E30	Kr
Sheep Creek	CIRCLE B-2	65.32382 N	144.53347 W	F006N016E30	Kr
334-40-11000-2860-3030-4080-5340	CIRCLE B-2	65.34019 N	144.74794 W	F006N015E18	Kr
Harrison Creek	CIRCLE B-2	65.34392 N	144.75257 W	F006N015E18	Kr
334-40-11000-2860-3030-4080-5611	CIRCLE B-4	65.38804 N	145.72076 W	F007N010E32	Kr
North Fork Birch Creek	CIRCLE B-4	65.39442 N	145.74033 W	F007N010E32	Kr
334-40-11000-2860-3030-4080-5611-6003	CIRCLE B-4	65.39442 N	145.74033 W	F007N010E32	Kr
Twelvemile Creek	CIRCLE B-4	65.40182 N	145.74790 W	F007N010E29	Kr
334-40-11000-2863	FORT YUKON B-6	66.46656 N	146.85567 W	F019N004E14	CHp
Hadweenzic River	BEAVER C-1	66.72723 N	147.10570 W	F022N003E16	CHp
334-40-11000-2870	FORT YUKON B-6	66.49684 N	146.66540 W	F019N005E03	CHp,COp,Kp,SFp,Wp
	FORT YUKON C-6	66.50872 N	146.54161 W	F019N006E06	CHp,COp,Kp,SFp,Wp
334-40-11000-2900	FORT YUKON C-5	66.52658 N	146.20290 W	F020N007E26	CHp,COp,Kp
Upper Mouth Birch Creek	FORT YUKON B-4	66.27048 N	145.50593 W	F017N010E25	CHp,COp,Kp
334-40-11000-2925	FORT YUKON C-5	66.60899 N	146.00691 W	F021N008E34	CHs,Kp
Chandalar River	CHANDALAR A-3	67.17009 N	148.30368 W	F027N003W18	Ks
334-40-11000-2925-3062	FORT YUKON C-4	66.66797 N	145.94004 W	F021N008E02	CHp,Kp
Christian River	FORT YUKON D-4	66.82216 N	145.50264 W	F023N010E14	CHp,Kp
334-40-11000-2925-3250	CHANDALAR A-1	67.10012 N	147.24159 W	F026N002E11	CHs,Kp
East Fork Chandalar River	CHRISTIAN C-5	67.63381 N	146.06887 W	F032N008E06	CHs
334-40-11000-2925-3270	CHANDALAR A-2	67.10794 N	147.65705 W	F026N001W01	CHp
Funchion Creek	CHANDALAR A-2	67.12660 N	147.64906 W	F027N001W36	CHp
334-40-11000-2925-3350	CHANDALAR A-3	67.17009 N	148.30368 W	F027N003W18	Ks
North Fork Chandalar River	CHANDALAR B-4	67.47516 N	148.66912 W	F031N005W33	Kp
334-40-11000-2925-3350-0030	CHANDALAR B-4	67.48592 N	148.60327 W	F031N005W26	Kp
Chandalar Lake					
334-40-11000-2925-3350-4371	CHANDALAR A-3	67.17602 N	148.36734 W	F027N004W11	Kr
Monarch Creek	CHANDALAR A-3	67.14608 N	148.43563 W	F027N004W21	Kr
334-40-11000-2925-3350-4391	CHANDALAR A-4	67.18812 N	148.51621 W	F027N004W06	Ks
West Fork Chandalar River	CHANDALAR A-5	67.15958 N	149.04274 W	F027N007W15	Kp
334-40-11000-2925-3350-4391-5021	CHANDALAR A-5	67.15958 N	149.04274 W	F027N007W15	Kr
	CHANDALAR A-5	67.14903 N	149.03953 W	F027N007W23	Kr

WATER BODY NUMBER / NAME	MAP SHEET	LAT.	LONG.	LEGAL	SPECIES
334-40-11000-2925-3350-4421	CHANDALAR B-4	67.28086 N	148.80347 W	F028N006W02	Kp
Crooked Creek	CHANDALAR B-4	67.29628 N	148.89647 W	F029N006W33	Kr
334-40-11000-2925-3350-4451	CHANDALAR B-4	67.46016 N	148.72684 W	F030N005W05	Kr
Schrader Creek	CHANDALAR B-4	67.45911 N	148.73073 W	F030N005W06	Kr
334-40-11000-slough1	NULATO D-4	64.87178 N	157.70526 W	K007S006E20	CHp,COp,Kp,Pp,Sp,SFp,Wp
Yukon River	NULATO D-4	64.85596 N	157.53085 W	K007S007E30	CHp,COp,Kp,Pp,Sp,SFp,Wp
334-45-11000	FORT YUKON C-3	66.56939 N	145.31311 W	F020N011E12	CHp,COp,Kp,SFp,Wp
Yukon River	EAGLE C-1	64.68163 N	141.00390 W	F003S033E01	CHp,COp,Kp,Wp
334-45-11000-2001	FORT YUKON C-3	66.57090 N	145.31003 W	F020N011E12	CHp,COp,Kp
Porcupine River	COLEEN B-1	67.41062 N	141.00275 W	F030N030E22	CHp,COp,Kp
334-45-11000-2001-3050	FORT YUKON C-2	66.64467 N	144.91928 W	F021N013E15	CHp,COp,Kp
Black River Slough	FORT YUKON C-2	66.69549 N	144.69633 W	F022N014E34	CHp,COp,Kp
334-45-11000-2001-3050-4030	FORT YUKON C-2	66.66523 N	144.72790 W	F021N014E09	CHp,COp,Kp
	FORT YUKON C-2	66.67354 N	144.63203 W	F021N014E02	CHp,COp,Kp
334-45-11000-2001-3050-4040	FORT YUKON C-2	66.68726 N	144.69781 W	F022N014E34	CHp,COp,Kp
Draanjik River	BLACK RIVER A-3	66.15303 N	142.31750 W	F015N026E06	CHp
334-45-11000-2001-3050-4040-5301	BLACK RIVER C-4	66.54551 N	142.59597 W	F020N024E22	CHs,Ks
Salmon Fork Black River	BLACK RIVER C-1	66.54417 N	141.00261 W	F020N031E24	CHs
334-45-11000-2001-3050-4040-5301-6075	BLACK RIVER C-3	66.51643 N	142.09161 W	F020N026E36	CHs,Kr
Kevinjik Creek	BLACK RIVER C-3	66.59758 N	142.10352 W	F021N026E33	CHs
334-45-11000-2001-3050-4040-5301-6075-7022	BLACK RIVER C-3	66.59758 N	142.10352 W	F021N026E33	CHs
	BLACK RIVER C-3	66.62527 N	142.09956 W	F021N026E21	CHs
334-45-11000-2001-3050-4040-5301-6081	BLACK RIVER C-2	66.50728 N	141.81897 W	F019N028E06	Kr
Tetthajik Creek	BLACK RIVER C-2	66.50785 N	141.81862 W	F019N028E06	Kr
334-45-11000-2001-3050-4040-5301-6090	BLACK RIVER B-2	66.43834 N	141.51381 W	F019N029E27	Kr
Runt Creek	BLACK RIVER B-2	66.43816 N	141.51241 W	F019N029E27	Kr
334-45-11000-2001-3050-4040-5339	BLACK RIVER A-3	66.15303 N	142.31750 W	F015N026E06	CHp
Grayling Fork Black River	BLACK RIVER A-3	66.19695 N	142.15342 W	F016N026E24	CHp
334-45-11000-2001-3075	FORT YUKON C-2	66.73975 N	144.56872 W	F022N015E18	CHp,COp,Kp
Sheenjek River	COLEEN D-6	67.82227 N	143.53873 W	F035N019E30	Kp
334-45-11000-2001-3105	FORT YUKON D-1	66.77624 N	144.26499 W	F023N016E34	CHp,COp,Kp
Curtis Slough	FORT YUKON D-1	66.81251 N	144.03421 W	F023N017E15	CHp,COp,Kp
334-45-11000-2001-3271	COLEEN A-3	67.07014 N	142.48467 W	F026N024E21	CHp,Ks
Coleen River	COLEEN C-3	67.74890 N	142.44492 W	F034N023E25	CHp,Ks

WATER BODY NUMBER / NAME	MAP SHEET	LAT.	LONG.	LEGAL	SPECIES
334-45-11000-2001-3300	COLEEN A-2	67.15981 N	141.67135 W	F027N028E18	CHp
Salmon Trout River	BLACK RIVER D-1	66.92948 N	141.23520 W	F024N030E04	CHs
334-45-11000-2001-3300-4051	COLEEN A-1	67.01803 N	141.07052 W	F025N030E02	CHp
	BLACK RIVER D-1	66.99655 N	141.00266 W	F025N031E18	CHp
334-45-11000-2230	CHARLEY RIVER B-6	65.42547 N	143.63353 W	F007N020E21	Kr
Thanksgiving Creek	CHARLEY RIVER B-6	65.42371 N	143.63526 W	F007N020E21	Kr
334-45-11000-2231	CHARLEY RIVER B-6	65.43850 N	143.57283 W	F007N020E14	Kr
Eureka Creek	CHARLEY RIVER B-6	65.44027 N	143.57121 W	F007N020E14	Kr
334-45-11000-2238	CHARLEY RIVER B-6	65.40869 N	143.54022 W	F007N020E25	Kr
Webber Creek	CHARLEY RIVER B-6	65.40520 N	143.54967 W	F007N020E25	Kr
334-45-11000-2248	CHARLEY RIVER B-5	65.35667 N	143.39841 W	F006N021E10	Kr
	CHARLEY RIVER B-5	65.35518 N	143.39831 W	F006N021E10	Kr
334-45-11000-2252	CHARLEY RIVER B-5	65.35401 N	143.32533 W	F006N021E13	Kr
Woodchopper Creek	CHARLEY RIVER B-5	65.35155 N	143.32655 W	F006N021E13	Kr
334-45-11000-2260	CHARLEY RIVER B-5	65.35055 N	143.11855 W	F006N022E13	Kr
Coal Creek	CHARLEY RIVER B-5	65.32860 N	143.11210 W	F006N022E24	Kr
334-45-11000-2296	CHARLEY RIVER B-4	65.31349 N	142.87200 W	F006N024E30	Kr
Sam Creek	CHARLEY RIVER B-4	65.29658 N	142.88513 W	F005N024E06	Kr
334-45-11000-2300	CHARLEY RIVER B-4	65.32318 N	142.79201 W	F006N024E27	CHs,Kp
Charley River	EAGLE D-5	64.82421 N	143.44050 W	F001S021E13	Kp
334-45-11000-2300-3008	CHARLEY RIVER B-4	65.30646 N	142.75615 W	F006N024E35	Kr
	CHARLEY RIVER B-4	65.29606 N	142.75323 W	F005N024E02	Kr
334-45-11000-2317	CHARLEY RIVER B-4	65.39886 N	142.63892 W	F007N025E29	Kr
*Unnamed Creek #21	CHARLEY RIVER B-4	65.40017 N	142.64157 W	F007N025E29	Kr
334-45-11000-2325	CHARLEY RIVER B-4	65.37482 N	142.52279 W	F006N025E02	CHp,Ksr
Kandik River (Charley Creek)	CHARLEY RIVER D-1	65.83947 N	141.00469 W	F012N032E26	Ksr
334-45-11000-2325-3013	CHARLEY RIVER B-3	65.39262 N	142.44514 W	F007N026E32	Kr
Threemile Creek	CHARLEY RIVER B-3	65.40024 N	142.46714 W	F007N026E30	Kr
334-45-11000-2325-3017	CHARLEY RIVER B-3	65.40722 N	142.42567 W	F007N026E29	Kr
	CHARLEY RIVER B-3	65.41191 N	142.43241 W	F007N026E29	Kr
334-45-11000-2325-3021	CHARLEY RIVER B-3	65.41172 N	142.37950 W	F007N026E27	Kr
Sevenmile Creek	CHARLEY RIVER B-3	65.42719 N	142.40379 W	F007N026E16	Kr
334-45-11000-2325-3021-4006	CHARLEY RIVER B-3	65.42203 N	142.37487 W	F007N026E22	Kr
	CHARLEY RIVER B-3	65.43497 N	142.38435 W	F007N026E16	Kr

WATER BODY NUMBER / NAME	MAP SHEET	LAT.	LONG.	LEGAL	SPECIES
334-45-11000-2325-3029	CHARLEY RIVER B-3	65.43558 N	142.32217 W	F007N026E14	Kr
Mardow Creek	CHARLEY RIVER B-3	65.46052 N	142.31158 W	F007N026E01	Kr
334-45-11000-2325-3035	CHARLEY RIVER B-3	65.45122 N	142.25071 W	F007N027E07	Kr
Judge Creek	CHARLEY RIVER B-3	65.47636 N	142.24130 W	F008N027E32	Kr
334-45-11000-2325-3045	CHARLEY RIVER B-3	65.46844 N	142.18172 W	F007N027E04	Kr
	CHARLEY RIVER B-3	65.48081 N	142.18408 W	F008N027E33	Kr
334-45-11000-2325-3055	CHARLEY RIVER B-3	65.46866 N	142.11020 W	F007N027E02	Kr
	CHARLEY RIVER B-3	65.47470 N	142.08574 W	F008N027E36	Kr
334-45-11000-2325-3059	CHARLEY RIVER B-3	65.46564 N	142.06534 W	F007N028E06	Kr
	CHARLEY RIVER B-3	65.47442 N	142.04407 W	F008N028E31	Kr
334-45-11000-2325-3065	CHARLEY RIVER B-3	65.45107 N	142.02119 W	F007N028E08	Kr
	CHARLEY RIVER B-3	65.46026 N	142.01574 W	F007N028E05	Kr
334-45-11000-2325-3070	CHARLEY RIVER B-2	65.44090 N	141.98666 W	F007N028E16	Kr
	CHARLEY RIVER B-2	65.43553 N	141.98490 W	F007N028E16	Kr
334-45-11000-2325-3076	CHARLEY RIVER B-2	65.44628 N	141.96715 W	F007N028E10	Kr
	CHARLEY RIVER B-2	65.43859 N	141.95962 W	F007N028E15	Kr
334-45-11000-2325-3082	CHARLEY RIVER B-2	65.44528 N	141.93244 W	F007N028E11	Kr
	CHARLEY RIVER B-2	65.44165 N	141.93045 W	F007N028E11	Kr
334-45-11000-2325-3086	CHARLEY RIVER B-2	65.44668 N	141.92549 W	F007N028E11	Kr
	CHARLEY RIVER B-2	65.44498 N	141.91879 W	F007N028E11	Kr
334-45-11000-2325-3094	CHARLEY RIVER B-2	65.46159 N	141.82446 W	F007N029E05	Kr
	CHARLEY RIVER B-2	65.45804 N	141.81851 W	F007N029E05	Kr
334-45-11000-2325-3098	CHARLEY RIVER B-2	65.46566 N	141.81741 W	F007N029E05	Kr
	CHARLEY RIVER B-2	65.46692 N	141.80130 W	F007N029E05	Kr
334-45-11000-2325-3103	CHARLEY RIVER B-2	65.47033 N	141.81417 W	F008N029E32	Kr
	CHARLEY RIVER B-2	65.48472 N	141.81543 W	F008N029E29	Kr
334-45-11000-2325-3109	CHARLEY RIVER B-2	65.49413 N	141.79536 W	F008N029E28	Kr
	CHARLEY RIVER B-2	65.49387 N	141.80712 W	F008N029E29	Kr
334-45-11000-2325-3115	CHARLEY RIVER C-2	65.50556 N	141.76490 W	F008N029E21	Kr
	CHARLEY RIVER C-2	65.51137 N	141.75880 W	F008N029E22	Kr
334-45-11000-2325-3121	CHARLEY RIVER C-2	65.51484 N	141.71811 W	F008N029E14	Kr
	CHARLEY RIVER C-2	65.52415 N	141.72492 W	F008N029E14	Kr
334-45-11000-2325-3134	CHARLEY RIVER C-2	65.52392 N	141.62322 W	F008N030E17	Kr
	CHARLEY RIVER C-2	65.52443 N	141.61769 W	F008N030E17	Kr

WATER BODY NUMBER / NAME	MAP SHEET	LAT.	LONG.	LEGAL	SPECIES
334-45-11000-2325-3138	CHARLEY RIVER C-2	65.51678 N	141.67222 W	F008N029E13	Kr
	CHARLEY RIVER C-2	65.50777 N	141.66519 W	F008N029E24	Kr
334-45-11000-2325-3145	CHARLEY RIVER C-1	65.58985 N	141.45426 W	F009N030E22	Kr
	CHARLEY RIVER C-1	65.59389 N	141.45714 W	F009N030E22	Kr
334-45-11000-2325-3149	CHARLEY RIVER C-1	65.61124 N	141.40606 W	F009N030E13	Kr
	CHARLEY RIVER C-1	65.61638 N	141.43243 W	F009N030E11	Kr
334-45-11000-2325-3152	CHARLEY RIVER C-1	65.61757 N	141.38647 W	F009N030E12	Kr
Indian Grave Creek	CHARLEY RIVER C-1	65.61917 N	141.35688 W	F009N031E07	Kr
334-45-11000-2325-3157	CHARLEY RIVER C-1	65.65636 N	141.36775 W	F010N031E31	Kr
	CHARLEY RIVER C-1	65.65973 N	141.38827 W	F010N030E25	Kr
334-45-11000-2325-3159	CHARLEY RIVER C-1	65.66131 N	141.36322 W	F010N031E30	Kr
	CHARLEY RIVER C-1	65.66528 N	141.38327 W	F010N030E25	Kr
334-45-11000-2325-3165	CHARLEY RIVER C-1	65.68793 N	141.34734 W	F010N031E18	Kr
	CHARLEY RIVER C-1	65.68806 N	141.36606 W	F010N031E18	Kr
334-45-11000-2325-3167	CHARLEY RIVER C-1	65.69493 N	141.34631 W	F010N031E18	Kr
	CHARLEY RIVER C-1	65.69722 N	141.36024 W	F010N031E18	Kr
334-45-11000-2325-3175	CHARLEY RIVER C-1	65.71972 N	141.31211 W	F010N031E05	Kr
	CHARLEY RIVER C-1	65.73029 N	141.32218 W	F011N031E32	Kr
334-45-11000-2325-3178	CHARLEY RIVER C-1	65.72746 N	141.29519 W	F010N031E04	Kr
Big Sitdown Creek	CHARLEY RIVER C-1	65.72140 N	141.26080 W	F010N031E03	Kr
334-45-11000-2325-3179	CHARLEY RIVER C-1	65.73145 N	141.28477 W	F011N031E33	Kr
	CHARLEY RIVER C-1	65.73973 N	141.29162 W	F011N031E33	Kr
334-45-11000-2325-3183	CHARLEY RIVER D-1	65.75951 N	141.24733 W	F011N031E22	Kr
	CHARLEY RIVER D-1	65.77168 N	141.24330 W	F011N031E22	Kr
334-45-11000-2325-3187	CHARLEY RIVER D-1	65.77295 N	141.22319 W	F011N031E23	Kr
	CHARLEY RIVER D-1	65.77890 N	141.22719 W	F011N031E14	Kr
334-45-11000-2325-3195	CHARLEY RIVER D-1	65.79076 N	141.16402 W	F011N031E12	Kr
	CHARLEY RIVER D-1	65.79724 N	141.18387 W	F011N031E12	Kr
334-45-11000-2325-3200	CHARLEY RIVER D-1	65.78987 N	141.16524 W	F011N031E12	Kr
	CHARLEY RIVER D-1	65.77808 N	141.08525 W	F011N032E16	Kr
334-45-11000-2325-3203	CHARLEY RIVER D-1	65.79298 N	141.15839 W	F011N032E07	Kr
	CHARLEY RIVER D-1	65.80279 N	141.15970 W	F011N032E06	Kr
334-45-11000-2325-3210	CHARLEY RIVER D-1	65.82578 N	141.08698 W	F012N032E33	Kr
	CHARLEY RIVER D-1	65.81613 N	141.05414 W	F011N032E03	Kr

WATER BODY NUMBER / NAME	MAP SHEET	LAT.	LONG.	LEGAL	SPECIES
334-45-11000-2325-3213	CHARLEY RIVER D-1	65.83389 N	141.04504 W	F012N032E27	Kr
	CHARLEY RIVER D-1	65.84169 N	141.04469 W	F012N032E27	Kr
334-45-11000-2325-3216	CHARLEY RIVER D-1	65.83297 N	141.04865 W	F012N032E27	Kr
	CHARLEY RIVER D-1	65.83363 N	141.02719 W	F012N032E27	Kr
334-45-11000-2330	CHARLEY RIVER B-3	65.33345 N	142.46191 W	F006N026E19	Kr
Weshrinarin Creek	CHARLEY RIVER B-3	65.33163 N	142.46521 W	F006N026E19	Kr
334-45-11000-2333	CHARLEY RIVER B-3	65.33590 N	142.39743 W	F006N026E21	Kr
*Unnamned Creek #19	CHARLEY RIVER B-3	65.33655 N	142.39697 W	F006N026E21	Kr
334-45-11000-2350	CHARLEY RIVER B-3	65.29927 N	142.09013 W	F006N027E36	Kr
Glenn Creek	CHARLEY RIVER B-3	65.29696 N	142.09320 W	F006N027E36	Kr
334-45-11000-2354	CHARLEY RIVER B-3	65.30313 N	142.04403 W	F006N028E31	Kr
Logan Creek	CHARLEY RIVER B-2	65.27021 N	141.99581 W	F005N028E09	Kr
334-45-11000-2357	CHARLEY RIVER B-2	65.27749 N	141.93738 W	F005N028E10	Kr
Rock Creek	CHARLEY RIVER B-2	65.27908 N	141.93761 W	F005N028E10	Kr
334-45-11000-2362	CHARLEY RIVER B-2	65.25450 N	141.95751 W	F005N028E15	Kr
Butte Creek	CHARLEY RIVER B-2	65.25410 N	141.95805 W	F005N028E15	Kr
334-45-11000-2365	CHARLEY RIVER A-2	65.24810 N	141.88834 W	F005N028E24	Kr
*Unnamed Creek #13	CHARLEY RIVER A-2	65.24971 N	141.88837 W	F005N028E24	Kr
334-45-11000-2380	CHARLEY RIVER A-2	65.21546 N	141.88276 W	F005N028E36	Kr
Schley Creek	CHARLEY RIVER A-2	65.21495 N	141.88455 W	F005N028E36	Kr
334-45-11000-2390	CHARLEY RIVER A-2	65.20404 N	141.79574 W	F004N029E02	CHs,Kp
Michigan Creek	CHARLEY RIVER A-2	65.19441 N	141.80946 W	F004N029E10	Kr
334-45-11000-2390-3001	CHARLEY RIVER A-2	65.19963 N	141.80952 W	F004N029E03	CHs,Kp
Fourth of July Creek	CHARLEY RIVER A-2	65.15443 N	141.85324 W	F004N029E21	CHs
334-45-11000-2401	CHARLEY RIVER A-2	65.19494 N	141.70589 W	F004N030E07	CHs,Ksr
Nation River	CHARLEY RIVER B-1	65.45837 N	141.28674 W	F007N031E02	Kr
334-45-11000-2401-3011	CHARLEY RIVER B-2	65.29094 N	141.63255 W	F005N030E06	Kr
Hard Luck Creek	CHARLEY RIVER B-2	65.29371 N	141.61166 W	F005N030E05	Kr
334-45-11000-2401-3025	CHARLEY RIVER B-1	65.37337 N	141.44811 W	F006N031E06	Kr
Waterfall Creek	CHARLEY RIVER B-1	65.37200 N	141.42928 W	F006N031E06	Kr
334-45-11000-2439	CHARLEY RIVER A-2	65.14255 N	141.66302 W	F004N030E28	Kr
*Unnamed Creek #6	CHARLEY RIVER A-2	65.14209 N	141.66030 W	F004N030E28	Kr
334-45-11000-2440	CHARLEY RIVER A-2	65.12152 N	141.66573 W	F003N030E04	Kr
Trout Creek	CHARLEY RIVER A-2	65.11660 N	141.67369 W	F003N030E05	Kr

WATER BODY NUMBER / NAME	MAP SHEET	LAT.	LONG.	LEGAL	SPECIES
334-45-11000-2501	EAGLE D-1	64.99581 N	141.34804 W	F002N031E13	CHp,Ksr
Tatonduk River	EAGLE D-1	64.99534 N	141.00233 W	F002N033E15	CHp
334-45-11000-2520	EAGLE D-1	64.92703 N	141.30446 W	F001N032E07	CHs,Kr
Seventymile River	EAGLE D-1	64.89511 N	141.49076 W	F001N031E20	Kr
334-45-11000-2571	EAGLE D-1	64.88876 N	141.10805 W	F001N033E30	Kr
Shade Creek	EAGLE D-1	64.89201 N	141.10800 W	F001N033E30	Kr
334-45-11000-2576	EAGLE D-1	64.79493 N	141.20300 W	F001S033E30	Kr
Mission Creek	EAGLE D-1	64.80299 N	141.24103 W	F001S032E25	Kr
334-45-11000-2576-3003	EAGLE D-1	64.80006 N	141.23023 W	F001S032E25	Kr
American Creek	EAGLE D-1	64.79125 N	141.23673 W	F001S032E36	Kr
334-45-11000-2585	EAGLE D-1	64.77231 N	141.04538 W	F002S033E02	Kr
Eagle Creek	EAGLE D-1	64.77476 N	141.03571 W	F002S033E01	Kr
334-45-11000-2590	EAGLE C-1	64.68163 N	141.00390 W	F003S033E01	Kr
Boundary Creek	EAGLE C-1	64.67999 N	141.00476 W	F003S033E01	Kr
335-30-16600	SLEETMUTE C-3	61.67257 N	157.02016 W	S018N043W02	CHp,COp,Kp,Sp,Pp,HWp,LCp,SFp,Wp
Kuskokwim River	MEDFRA A-4	63.08747 N	154.64397 W	K028S022E03	CHp,COp,Kp,Sp,SFp,Wp
335-30-16600-2039	SLEETMUTE D-2	61.79413 N	156.66781 W	S020N041W26	CHp,Kp
Moose Creek	SLEETMUTE D-2	61.96064 N	156.73371 W	S022N041W26	CHs
335-30-16600-2040	SLEETMUTE D-2	61.77121 N	156.59338 W	S019N040W06	CHp,COp,Kp,Sp,HWp,SFp,Wp
Stony River	LIME HILLS B-2	61.33983 N	153.72500 W	S015N025W35	COp
335-30-16600-2040-3080	SLEETMUTE C-1	61.50336 N	156.13330 W	S016N038W05	CHp,Kp,HWp,Wr
Stink River	LIME HILLS A-8	61.23376 N	155.79812 W	S013N036W07	Wr
335-30-16600-2040-3080-0050	LIME HILLS A-8	61.22487 N	155.72785 W	S013N036W10	Wr
Tundra Lake					
335-30-16600-2040-3080-4020	SLEETMUTE B-1	61.43894 N	156.10816 W	S016N038W33	CHp,Kp
	SLEETMUTE B-1	61.37914 N	156.20219 W	S015N039W24	CHp
335-30-16600-2040-3080-4030	SLEETMUTE B-1	61.38346 N	156.08862 W	S015N038W16	CHp,Kp
	SLEETMUTE B-1	61.33552 N	156.17355 W	S014N038W06	CHp
335-30-16600-2040-3080-4040	SLEETMUTE B-1	61.35652 N	156.03046 W	S015N038W26	CHp,Kp
	SLEETMUTE B-1	61.32598 N	156.00843 W	S014N038W01	CHp,Kp
335-30-16600-2040-3115	LIME HILLS B-7	61.39026 N	155.51064 W	S015N035W14	CHs
	LIME HILLS B-7	61.35854 N	155.30784 W	S015N034W25	CHs
335-30-16600-2040-3115-4011	LIME HILLS B-7	61.36744 N	155.42354 W	S015N034W29	CHs
	LIME HILLS B-7	61.37568 N	155.40143 W	S015N034W20	CHs

WATER BODY NUMBER / NAME	MAP SHEET	LAT.	LONG.	LEGAL	SPECIES
335-30-16600-2040-3115-4026	LIME HILLS B-7	61.34127 N	155.36146 W	S015N034W34	CHp
	LIME HILLS B-7	61.33738 N	155.36257 W	S014N034W03	CHp
335-30-16600-2040-3117	LIME HILLS B-7	61.33586 N	155.36102 W	S014N034W03	COp
	LIME HILLS B-6	61.32917 N	155.07332 W	S014N032W06	COp
335-30-16600-2040-3117-4010	LIME HILLS B-6	61.32917 N	155.07332 W	S014N032W06	COr
	LIME HILLS B-6	61.32921 N	155.06008 W	S014N032W05	COr
335-30-16600-2040-3124	LIME HILLS B-7	61.34588 N	155.43501 W	S015N034W31	CHs
Hungry Creek	LIME HILLS B-7	61.31266 N	155.45451 W	S014N034W07	CHs
335-30-16600-2040-3130	LIME HILLS B-7	61.32575 N	155.35768 W	S014N034W03	COp
	LIME HILLS A-6	61.20368 N	155.20534 W	S013N033W21	COr
335-30-16600-2040-3140	LIME HILLS B-6	61.26133 N	155.06157 W	S014N032W32	CHs,COs,Ks,Ss
Can Creek	LIME HILLS A-5	61.05630 N	154.80068 W	S011N031W09	Kr
335-30-16600-2040-3140-4019	LIME HILLS A-6	61.17946 N	154.99660 W	S013N032W34	COr
	LIME HILLS A-5	61.13321 N	154.82653 W	S012N031W17	COr
335-30-16600-2040-3140-4061	LIME HILLS A-5	61.05630 N	154.80068 W	S011N031W09	Kr
	LIME HILLS A-5	61.05998 N	154.70465 W	S011N031W12	Kr
335-30-16600-2040-3155	LIME HILLS A-5	61.24564 N	154.79235 W	S013N031W02	COp
Little Underhill Creek	LIME HILLS B-5	61.27749 N	154.67480 W	S014N030W28	COs
335-30-16600-2040-3159	LIME HILLS A-5	61.23412 N	154.73135 W	S013N030W07	COs
Underhill Creek	LIME HILLS A-5	61.24489 N	154.64316 W	S013N030W03	COs
335-30-16600-2040-3165	LIME HILLS A-5	61.20105 N	154.68437 W	S013N030W20	COs,Ksr
Rock Creek	LIME HILLS A-5	61.22069 N	154.51515 W	S013N029W17	Kr
335-30-16600-2040-3177	LIME HILLS A-4	61.13236 N	154.49978 W	S012N029W18	COp
Eagle Mountain Creek	LIME HILLS A-4	61.13850 N	154.44140 W	S012N029W09	COp
335-30-16600-2040-3181	LIME HILLS A-4	61.10876 N	154.44727 W	S012N029W21	Kr
Tunkaleshna Creek	LIME HILLS A-4	61.13690 N	154.38269 W	S012N029W14	Kr
335-30-16600-2040-3190	LIME HILLS A-4	61.06723 N	154.40968 W	S011N029W03	CHp,COp,Kp,Ss
Telaquana River	LAKE CLARK D-2	60.95543 N	153.72174 W	S010N025W16	CHp,COp,Ss
335-30-16600-2040-3190-0010	LAKE CLARK D-3	60.94849 N	153.85172 W	S010N026W23	CHp,COp,Ss
Telaquana Lake					
335-30-16600-2040-3190-4008	LIME HILLS A-4	61.03430 N	154.42289 W	S011N029W21	Kr
	LIME HILLS A-5	61.02867 N	154.57654 W	S011N030W22	Kr
335-30-16600-2040-3190-4016	LAKE CLARK D-4	60.98332 N	154.36265 W	S010N029W02	Kp
	LAKE CLARK D-4	60.95725 N	154.43898 W	S010N029W16	Kp

WATER BODY NUMBER / NAME	MAP SHEET	LAT.	LONG.	LEGAL	SPECIES
335-30-16600-2040-3190-4056	LAKE CLARK D-3	60.94601 N	153.75224 W	S010N025W20	Ss
	LAKE CLARK D-2	60.94710 N	153.72198 W	S010N025W21	Ss
335-30-16600-2040-3190-4060	LAKE CLARK D-3	60.95100 N	153.75016 W	S010N025W17	Ss
	LAKE CLARK D-2	60.94851 N	153.72527 W	S010N025W21	Ss
335-30-16600-2040-3190-4065	LAKE CLARK D-3	60.96010 N	153.75227 W	S010N025W17	Ss
	LAKE CLARK D-2	60.96516 N	153.74423 W	S010N025W08	Ss
335-30-16600-2040-3201	LIME HILLS A-4	61.03768 N	154.24951 W	S011N028W16	Ks
	LIME HILLS A-4	61.02461 N	154.18938 W	S011N028W23	Ks
335-30-16600-2040-3220	LIME HILLS A-3	61.02480 N	154.09816 W	S011N027W20	COs,Kp,Sp
Necons River	LIME HILLS A-2	61.23268 N	153.59895 W	S013N024W09	COs,Sp
335-30-16600-2040-3220-0010	LIME HILLS A-3	61.12572 N	153.79423 W	S012N025W18	COs,Sp
Two Lakes					
335-30-16600-2040-3220-4020	LIME HILLS A-3	61.13164 N	153.75266 W	S012N025W17	Ss
	LIME HILLS A-2	61.14656 N	153.71063 W	S012N025W09	Ss
335-30-16600-2040-3220-4026	LIME HILLS A-3	61.13716 N	153.75694 W	S012N025W17	Ss
Tlikakila River	LIME HILLS A-2	61.14989 N	153.71450 W	S012N025W09	Ss
335-30-16600-2040-3220-4030	LIME HILLS A-3	61.14096 N	153.76432 W	S012N025W08	Ss
	LIME HILLS A-2	61.15294 N	153.72423 W	S012N025W04	Ss
335-30-16600-2040-3225	LIME HILLS A-3	61.04703 N	154.06296 W	S011N027W16	CHs,COs
Kristin Creek	LIME HILLS A-3	61.09016 N	154.06251 W	S012N027W34	COs
335-30-16600-2040-3267	LIME HILLS B-3	61.28286 N	153.78347 W	S014N025W21	COs
Tired Pup Creek	LIME HILLS B-3	61.35481 N	153.86541 W	S015N026W25	COs
335-30-16600-2041	SLEETMUTE D-2	61.80987 N	156.62574 W	S020N041W24	COp
	SLEETMUTE D-2	61.96877 N	156.37734 W	S022N039W26	COr
335-30-16600-2070	SLEETMUTE D-1	61.88964 N	156.31389 W	S021N038W19	CHp,COp,Kpr,Sp
Swift River	LIME HILLS C-4	61.52211 N	154.12600 W	S017N027W35	COp
335-30-16600-2070-3029	SLEETMUTE D-1	61.81244 N	156.00962 W	S020N037W21	CHp,COp,Kpr
Cheeneetnuk River	MC GRATH A-4	62.11888 N	154.97174 W	S023N031W04	CHp,COp,Kp
335-30-16600-2070-3029-4020	LIME HILLS D-8	61.82599 N	155.91039 W	S020N037W13	Kr
	LIME HILLS D-8	61.81155 N	155.85733 W	S020N036W20	Kr
335-30-16600-2070-3029-4030	LIME HILLS D-8	61.83406 N	155.88876 W	S020N036W07	Kr
	LIME HILLS D-8	61.81821 N	155.80455 W	S020N036W16	Kr
335-30-16600-2070-3029-4040	LIME HILLS D-8	61.83647 N	155.84445 W	S020N036W08	CHs,Ks
	LIME HILLS D-8	61.82683 N	155.64316 W	S020N035W16	Kr

WATER BODY NUMBER / NAME	MAP SHEET	LAT.	LONG.	LEGAL	SPECIES
335-30-16600-2070-3029-4040-5009	LIME HILLS D-8	61.83291 N	155.82191 W	S020N036W09	Kr
	LIME HILLS D-8	61.84600 N	155.77789 W	S020N036W03	Kr
335-30-16600-2070-3029-4040-5020	LIME HILLS D-8	61.84059 N	155.72535 W	S020N036W12	Kr
	LIME HILLS D-8	61.81766 N	155.68373 W	S020N035W18	Kr
335-30-16600-2070-3029-4040-5020-6004	LIME HILLS D-8	61.83949 N	155.72404 W	S020N036W12	Kr
	LIME HILLS D-8	61.82043 N	155.72285 W	S020N036W13	Kr
335-30-16600-2070-3029-4047	LIME HILLS D-8	61.86772 N	155.70808 W	S021N035W33	Kr
	LIME HILLS D-8	61.88126 N	155.65702 W	S021N035W26	Kr
335-30-16600-2070-3029-4047-5007	LIME HILLS D-8	61.86870 N	155.69673 W	S021N035W33	Kr
	LIME HILLS D-8	61.87961 N	155.67705 W	S021N035W27	Kr
335-30-16600-2070-3029-4050	LIME HILLS D-8	61.85403 N	155.65019 W	S020N035W05	Kr
	LIME HILLS D-8	61.84005 N	155.62923 W	S020N035W09	Kr
335-30-16600-2070-3029-4060	LIME HILLS D-7	61.88377 N	155.58023 W	S021N034W30	Kr
	LIME HILLS D-7	61.85627 N	155.53927 W	S020N035W01	Kr
335-30-16600-2070-3029-4070	LIME HILLS D-7	61.90503 N	155.51491 W	S021N034W16	Kr
	LIME HILLS D-7	61.87405 N	155.48794 W	S021N034W27	Kr
335-30-16600-2070-3029-4080	LIME HILLS D-7	61.90809 N	155.49152 W	S021N034W15	Kr
	LIME HILLS D-7	61.87573 N	155.44510 W	S021N034W26	Kr
335-30-16600-2070-3029-4090	LIME HILLS D-7	61.91614 N	155.47269 W	S021N034W14	CHs,COs,Ks
	LIME HILLS D-7	61.92407 N	155.45754 W	S021N034W11	CHs,COs,Ks
335-30-16600-2070-3029-4090-5010	LIME HILLS D-7	61.91980 N	155.46164 W	S021N034W11	Kr
	LIME HILLS D-7	61.89405 N	155.42760 W	S021N034W24	Kr
335-30-16600-2070-3029-4093	LIME HILLS D-7	61.92260 N	155.46254 W	S021N034W11	CHs,COs,Ks
	LIME HILLS D-7	61.96711 N	155.32565 W	S022N033W28	CHs,COs,Ks
335-30-16600-2070-3029-4100	LIME HILLS D-7	61.93165 N	155.38119 W	S021N033W05	COs,Kr
	LIME HILLS D-6	61.76906 N	155.18542 W	S019N033W01	COp
335-30-16600-2070-3029-4100-5041	LIME HILLS D-6	61.76906 N	155.18542 W	S019N033W01	COr
	LIME HILLS D-6	61.77144 N	155.15677 W	S019N032W06	COr
335-30-16600-2070-3029-4110	LIME HILLS D-7	61.95280 N	155.31192 W	S022N033W34	COs
Shoeleather Creek	LIME HILLS D-6	61.87643 N	155.19206 W	S021N032W29	COp
335-30-16600-2070-3029-4110-5020	LIME HILLS D-6	61.87643 N	155.19206 W	S021N032W29	COp
	LIME HILLS D-6	61.84329 N	155.09213 W	S020N032W09	COr
335-30-16600-2070-3029-4115	LIME HILLS D-7	61.98027 N	155.27193 W	S022N033W23	Kr
	MC GRATH A-5	62.01156 N	155.30732 W	S022N033W10	Kr

WATER BODY NUMBER / NAME	MAP SHEET	LAT.	LONG.	LEGAL	SPECIES
335-30-16600-2070-3029-4121	LIME HILLS D-7	61.98728 N	155.25334 W	S022N033W24	Kr
	MC GRATH A-5	62.02184 N	155.26565 W	S022N033W02	Kr
335-30-16600-2070-3029-4121-5010	LIME HILLS D-6	61.99003 N	155.24986 W	S022N033W13	Kr
	MC GRATH A-5	62.01184 N	155.21676 W	S022N032W07	Kr
335-30-16600-2070-3029-4150	MC GRATH A-5	62.02042 N	155.16814 W	S022N032W04	Kr
	MC GRATH A-5	62.00212 N	155.12897 W	S022N032W15	Kr
335-30-16600-2070-3029-4155	MC GRATH A-5	62.02510 N	155.16952 W	S022N032W05	Kr
	MC GRATH A-5	62.03989 N	155.19676 W	S023N032W32	Kr
335-30-16600-2070-3029-4160	MC GRATH A-5	62.02718 N	155.15342 W	S022N032W04	Kr
	MC GRATH A-5	62.01684 N	155.10259 W	S022N032W11	Kr
335-30-16600-2070-3029-4170	MC GRATH A-5	62.03360 N	155.15564 W	S023N032W33	Kr
	MC GRATH A-5	62.03962 N	155.10342 W	S023N032W35	Kr
335-30-16600-2070-3029-4180	MC GRATH A-5	62.05878 N	155.12176 W	S023N032W27	Kr
	MC GRATH A-5	62.04268 N	155.07230 W	S023N032W36	Kr
335-30-16600-2070-3029-4180-5011	MC GRATH A-5	62.05173 N	155.08234 W	S023N032W26	Kr
	MC GRATH A-5	62.05935 N	155.05758 W	S023N032W25	Kr
335-30-16600-2070-3029-4191	MC GRATH A-5	62.07493 N	155.09779 W	S023N032W23	Kr
	MC GRATH A-5	62.10323 N	155.11925 W	S023N032W10	Kr
335-30-16600-2070-3029-4191-5009	MC GRATH A-5	62.09004 N	155.11226 W	S023N032W15	Kr
	MC GRATH A-5	62.09018 N	155.12983 W	S023N032W15	Kr
335-30-16600-2070-3029-4191-5016	MC GRATH A-5	62.09775 N	155.11130 W	S023N032W10	Kr
	MC GRATH A-5	62.10796 N	155.11091 W	S023N032W03	Kr
335-30-16600-2070-3029-4191-5016-6010	MC GRATH A-5	62.10240 N	155.11005 W	S023N032W10	Kr
	MC GRATH A-5	62.10824 N	155.10230 W	S023N032W02	Kr
335-30-16600-2070-3029-4200	MC GRATH A-5	62.08986 N	155.06419 W	S023N032W13	Kr
	MC GRATH A-5	62.06963 N	155.01924 W	S023N031W19	Kr
335-30-16600-2070-3029-4209	MC GRATH A-5	62.09600 N	155.06058 W	S023N032W12	Kr
	MC GRATH A-5	62.10740 N	155.06897 W	S023N032W01	Kr
335-30-16600-2070-3029-4210	MC GRATH A-4	62.11888 N	154.97174 W	S023N031W04	COp
	LIME HILLS D-5	61.99543 N	154.84870 W	S022N030W18	COr
335-30-16600-2070-3045	LIME HILLS C-8	61.72660 N	155.79088 W	S019N036W22	Kr
	LIME HILLS C-8	61.74461 N	155.77661 W	S019N036W10	Kr
335-30-16600-2070-3051	LIME HILLS C-8	61.71443 N	155.77978 W	S019N036W27	Kr
	LIME HILLS C-8	61.71146 N	155.74510 W	S019N036W26	Kr

WATER BODY NUMBER / NAME	MAP SHEET	LAT.	LONG.	LEGAL	SPECIES
335-30-16600-2070-3061	LIME HILLS C-8	61.68610 N	155.72270 W	S019N036W36	Kr
	LIME HILLS C-8	61.69547 N	155.66814 W	S019N035W32	Kr
335-30-16600-2070-3069	LIME HILLS C-8	61.66333 N	155.68390 W	S018N035W07	Kr
	LIME HILLS C-8	61.68039 N	155.63661 W	S018N035W04	Kr
335-30-16600-2070-3079	LIME HILLS C-8	61.64432 N	155.66770 W	S018N035W17	Kr
	LIME HILLS C-8	61.64403 N	155.62940 W	S018N035W16	Kr
335-30-16600-2070-3083	LIME HILLS C-8	61.61967 N	155.64554 W	S018N035W28	CHs,COs,Ksr,Sp
Gagaryah River	LIME HILLS D-5	61.96507 N	154.74439 W	S022N030W27	COr
335-30-16600-2070-3083-4035	LIME HILLS C-7	61.64164 N	155.44394 W	S018N034W21	Kr
	LIME HILLS C-7	61.67287 N	155.41713 W	S018N034W03	Kr
335-30-16600-2070-3083-4043	LIME HILLS C-7	61.64257 N	155.41391 W	S018N034W22	Kr
	LIME HILLS C-7	61.66627 N	155.37311 W	S018N034W12	Kr
335-30-16600-2070-3083-4043-5005	LIME HILLS C-7	61.64450 N	155.41236 W	S018N034W15	Kr
	LIME HILLS C-7	61.65478 N	155.40151 W	S018N034W14	Kr
335-30-16600-2070-3083-4050	LIME HILLS C-7	61.64857 N	155.35857 W	S018N034W13	Kr
	LIME HILLS C-7	61.65670 N	155.27408 W	S018N033W16	Kr
335-30-16600-2070-3083-4050-5004	LIME HILLS C-7	61.64715 N	155.35356 W	S018N034W13	Kr
	LIME HILLS C-7	61.63987 N	155.29165 W	S018N033W20	Kr
335-30-16600-2070-3083-4059	LIME HILLS C-7	61.66695 N	155.26584 W	S018N033W09	Kr
	LIME HILLS C-7	61.68432 N	155.26853 W	S018N033W04	Kr
335-30-16600-2070-3083-4121	LIME HILLS C-6	61.71568 N	154.91280 W	S019N031W21	COs
	LIME HILLS C-6	61.74487 N	154.91482 W	S019N031W09	COs
335-30-16600-2070-3083-4150	LIME HILLS C-5	61.74264 N	154.83966 W	S019N031W14	COp
	LIME HILLS D-5	61.81869 N	154.57802 W	S020N029W17	COr
335-30-16600-2070-3090	LIME HILLS C-8	61.61452 N	155.64000 W	S018N035W28	Kr
	LIME HILLS C-8	61.60097 N	155.66153 W	S018N035W32	Kr
335-30-16600-2070-3090-4009	LIME HILLS C-8	61.60809 N	155.64909 W	S018N035W32	Kr
	LIME HILLS C-8	61.59932 N	155.64525 W	S017N035W04	Kr
335-30-16600-2070-3092	LIME HILLS C-7	61.53010 N	155.37720 W	S017N034W26	COp
	LIME HILLS B-6	61.41420 N	155.15204 W	S015N033W02	COr
335-30-16600-2070-3095	LIME HILLS C-6	61.51682 N	155.22574 W	S017N033W34	COsr,Kp
	LIME HILLS C-6	61.59217 N	154.95621 W	S017N031W06	COr
335-30-16600-2070-3095-4017	LIME HILLS C-6	61.55229 N	155.18466 W	S017N033W24	COr
	LIME HILLS C-6	61.51705 N	155.02732 W	S017N032W35	COr

WATER BODY NUMBER / NAME	MAP SHEET	LAT.	LONG.	LEGAL	SPECIES
335-30-16600-2070-3098	LIME HILLS C-6	61.50547 N	155.20795 W	S016N033W04	COp
	LIME HILLS B-6	61.43258 N	155.06781 W	S016N032W32	COr
335-30-16600-2070-3101	LIME HILLS B-6	61.48637 N	155.01747 W	S016N032W09	CHs,COp,Ks
North Fork Swift River	LIME HILLS C-4	61.66334 N	154.36987 W	S018N028W09	COr
335-30-16600-2070-3101-4045	LIME HILLS C-5	61.56187 N	154.86982 W	S017N031W15	CHs,COp,Kp
	LIME HILLS C-5	61.71108 N	154.70893 W	S019N030W27	CHs,Ks
335-30-16600-2070-3101-4045-5011	LIME HILLS C-5	61.58110 N	154.83596 W	S017N031W11	COr
	LIME HILLS C-6	61.61712 N	154.90909 W	S018N031W28	COr
335-30-16600-2070-3101-4048	LIME HILLS C-5	61.59632 N	154.72660 W	S017N030W04	COsr,Kr
	LIME HILLS C-5	61.60497 N	154.60876 W	S018N029W31	COr
335-30-16600-2070-3101-4048-5012	LIME HILLS C-5	61.59912 N	154.67089 W	S017N030W02	COr
	LIME HILLS C-5	61.59325 N	154.62477 W	S017N030W01	COr
335-30-16600-2070-3101-4055	LIME HILLS C-5	61.61933 N	154.70131 W	S018N030W27	CHs,COp
Babel Creek	LIME HILLS D-4	61.76773 N	154.45449 W	S019N029W01	COr
335-30-16600-2070-3101-4055-5007	LIME HILLS C-5	61.62942 N	154.69404 W	S018N030W22	CHs
	LIME HILLS C-5	61.70996 N	154.64478 W	S019N030W25	CHp
335-30-16600-2070-3101-4055-5007-0010	LIME HILLS C-5	61.67045 N	154.69923 W	S018N030W10	CHs
335-30-16600-2070-3101-4055-5030	LIME HILLS C-5	61.67915 N	154.60447 W	S018N029W06	COsr
	LIME HILLS C-4	61.70783 N	154.44244 W	S019N029W25	COr
335-30-16600-2070-3101-4055-5030-6016	LIME HILLS C-5	61.69576 N	154.50255 W	S019N029W34	COr
	LIME HILLS C-4	61.69194 N	154.43428 W	S019N028W31	COr
335-30-16600-2070-3101-4055-5036	LIME HILLS C-5	61.69679 N	154.59490 W	S019N029W31	COsr
	LIME HILLS C-4	61.73955 N	154.40058 W	S019N028W17	COr
335-30-16600-2070-3101-4055-5036-6020	LIME HILLS C-4	61.72577 N	154.44873 W	S019N029W24	COr
	LIME HILLS C-4	61.73383 N	154.40946 W	S019N028W18	COr
335-30-16600-2070-3108	LIME HILLS B-6	61.48222 N	154.96309 W	S016N032W14	COsr,Kp
	LIME HILLS B-5	61.39182 N	154.63452 W	S015N030W15	COr
335-30-16600-2070-3108-4010	LIME HILLS B-6	61.45902 N	154.93931 W	S016N032W24	COr
	LIME HILLS B-6	61.41682 N	154.95248 W	S015N032W02	COr
335-30-16600-2070-3108-4025	LIME HILLS B-5	61.39826 N	154.72848 W	S015N030W07	COr
	LIME HILLS B-5	61.41074 N	154.68789 W	S015N030W08	COr
335-30-16600-2070-3108-4028	LIME HILLS B-5	61.39356 N	154.72046 W	S015N030W18	COr
	LIME HILLS B-5	61.36543 N	154.73073 W	S015N030W30	COr

WATER BODY NUMBER / NAME	MAP SHEET	LAT.	LONG.	LEGAL	SPECIES
335-30-16600-2070-3108-4032	LIME HILLS B-5	61.39008 N	154.71332 W	S015N030W18	COr
	LIME HILLS B-5	61.37044 N	154.69782 W	S015N030W20	COr
335-30-16600-2070-3112	LIME HILLS B-6	61.48352 N	154.95308 W	S016N032W14	COr
	LIME HILLS B-5	61.46768 N	154.84979 W	S016N031W21	COr
335-30-16600-2070-3120	LIME HILLS B-6	61.48722 N	154.93597 W	S016N032W12	COsr
	LIME HILLS B-5	61.48165 N	154.73022 W	S016N030W18	COr
335-30-16600-2070-3135	LIME HILLS C-5	61.52222 N	154.78592 W	S017N030W31	CHp,COp,Kp
	LIME HILLS C-5	61.53513 N	154.76271 W	S017N030W29	CHp,COp,Kp
335-30-16600-2080	SLEETMUTE D-1	61.91764 N	156.24835 W	S021N038W09	CHs,COp,Ksr,Pp,Sp,HWp,SFp
Tatlawiksuk River	MC GRATH A-5	62.23490 N	155.29231 W	S025N032W19	Kr
335-30-16600-2080-3020	SLEETMUTE D-1	61.94756 N	156.16735 W	S022N038W36	CHp,Kp
	LIME HILLS D-7	61.93794 N	155.58455 W	S021N034W06	CHs
335-30-16600-2080-3020-4550	LIME HILLS D-8	61.88659 N	155.73406 W	S021N035W29	Kp
	LIME HILLS D-8	61.88609 N	155.72528 W	S021N035W29	Kp
335-30-16600-2080-3023	SLEETMUTE D-1	61.95981 N	156.11649 W	S022N037W32	COp
	MC GRATH A-6	62.21971 N	155.78642 W	S025N035W33	COr
335-30-16600-2080-3023-4151	MC GRATH A-6	62.17177 N	155.86541 W	S024N036W15	COp
	MC GRATH A-6	62.19111 N	155.87382 W	S024N036W09	COp
335-30-16600-2080-3075	MC GRATH A-6	62.00601 N	155.74468 W	S022N035W08	Kr
	MC GRATH A-6	62.03906 N	155.75817 W	S023N035W31	Kr
335-30-16600-2080-3075-4026	MC GRATH A-6	62.02889 N	155.73625 W	S022N035W05	Kr
	MC GRATH A-6	62.03961 N	155.74595 W	S023N035W32	Kr
335-30-16600-2080-3075-4026-5008	MC GRATH A-6	62.03094 N	155.73800 W	S022N035W05	Kr
	MC GRATH A-6	62.03822 N	155.73622 W	S023N035W32	Kr
335-30-16600-2080-3080	MC GRATH A-6	62.01797 N	155.68990 W	S022N035W09	Kr
	MC GRATH A-6	62.01906 N	155.64094 W	S022N035W02	Kr
335-30-16600-2080-3085	MC GRATH A-6	62.03171 N	155.68634 W	S022N035W03	Kr
	MC GRATH A-6	62.05712 N	155.69900 W	S023N035W28	Kr
335-30-16600-2080-3090	MC GRATH A-6	62.04816 N	155.65012 W	S023N035W26	Kr
	MC GRATH A-6	62.03546 N	155.60572 W	S023N035W36	Kr
335-30-16600-2080-3090-4011	MC GRATH A-6	62.04585 N	155.62936 W	S023N035W35	Kr
	MC GRATH A-6	62.04072 N	155.59905 W	S023N035W36	Kr
335-30-16600-2080-3096	MC GRATH A-6	62.05259 N	155.64167 W	S023N035W26	Kr
	MC GRATH A-6	62.04934 N	155.60733 W	S023N035W25	Kr

WATER BODY NUMBER / NAME	MAP SHEET	LAT.	LONG.	LEGAL	SPECIES
335-30-16600-2080-3104	MC GRATH A-6	62.05654 N	155.64240 W	S023N035W26	Kr
	MC GRATH A-6	62.06406 N	155.59039 W	S023N034W19	Kr
335-30-16600-2080-3104-0010	MC GRATH A-6	62.06795 N	155.61205 W	S023N035W24	Kr
335-30-16600-2080-3104-4010	MC GRATH A-6	62.06282 N	155.63305 W	S023N035W23	Kr
	MC GRATH A-6	62.05906 N	155.60038 W	S023N035W25	Kr
335-30-16600-2080-3120	MC GRATH A-6	62.07770 N	155.62292 W	S023N035W13	Kr
	MC GRATH A-6	62.07656 N	155.58122 W	S023N034W18	Kr
335-30-16600-2080-3135	MC GRATH A-6	62.10258 N	155.58170 W	S023N034W07	Kr
	MC GRATH A-6	62.12934 N	155.59706 W	S024N035W36	Kr
335-30-16600-2080-3135-4015	MC GRATH A-6	62.11760 N	155.58260 W	S023N034W06	Kr
	MC GRATH A-6	62.12906 N	155.59734 W	S024N035W36	Kr
335-30-16600-2080-3140	MC GRATH A-6	62.10292 N	155.56964 W	S023N034W07	Kr
	MC GRATH A-6	62.09934 N	155.54650 W	S023N034W08	Kr
335-30-16600-2080-3150	MC GRATH A-6	62.11523 N	155.54519 W	S023N034W05	Kr
	MC GRATH A-6	62.10851 N	155.52316 W	S023N034W04	Kr
335-30-16600-2080-3155	MC GRATH A-6	62.11691 N	155.54332 W	S023N034W05	Kr
	MC GRATH A-6	62.14212 N	155.57288 W	S024N034W30	Kr
335-30-16600-2080-3155-4020	MC GRATH A-6	62.13660 N	155.55701 W	S024N034W29	Kr
	MC GRATH A-6	62.14462 N	155.56289 W	S024N034W29	Kr
335-30-16600-2080-3158	MC GRATH A-6	62.12032 N	155.53897 W	S024N034W32	Kr
	MC GRATH A-6	62.12072 N	155.50679 W	S024N034W33	Kr
335-30-16600-2080-3167	MC GRATH A-5	62.14567 N	155.49269 W	S024N034W27	Kr
Tatlawiksuk River	MC GRATH A-5	62.18462 N	155.49482 W	S024N034W10	Kr
335-30-16600-2080-3170	MC GRATH A-5	62.14645 N	155.48255 W	S024N034W27	Kr
	MC GRATH A-5	62.11629 N	155.44677 W	S023N034W02	Kr
335-30-16600-2080-3180	MC GRATH A-5	62.15741 N	155.44371 W	S024N034W24	Kr
	MC GRATH A-5	62.13296 N	155.41732 W	S024N034W36	Kr
335-30-16600-2080-3180-4009	MC GRATH A-5	62.15628 N	155.42960 W	S024N034W24	Kr
	MC GRATH A-5	62.15851 N	155.40121 W	S024N033W19	Kr
335-30-16600-2080-3180-4015	MC GRATH A-5	62.14573 N	155.42095 W	S024N034W25	Kr
	MC GRATH A-5	62.14490 N	155.40510 W	S024N033W30	Kr
335-30-16600-2080-3185	MC GRATH A-5	62.16347 N	155.44789 W	S024N034W14	Kr
	MC GRATH A-5	62.19462 N	155.45399 W	S024N034W02	Kr

WATER BODY NUMBER / NAME	MAP SHEET	LAT.	LONG.	LEGAL	SPECIES
335-30-16600-2080-3196	MC GRATH A-5	62.17256 N	155.42518 W	S024N034W13	Kr
	MC GRATH A-5	62.16295 N	155.37871 W	S024N033W17	Kr
335-30-16600-2080-3196-4010	MC GRATH A-5	62.16852 N	155.39748 W	S024N033W18	Kr
	MC GRATH A-5	62.16601 N	155.37204 W	S024N033W17	Kr
335-30-16600-2080-3202	MC GRATH A-5	62.17316 N	155.42503 W	S024N034W13	Kr
	MC GRATH A-5	62.17657 N	155.39399 W	S024N033W18	Kr
335-30-16600-2080-3220	MC GRATH A-5	62.19524 N	155.37631 W	S024N033W05	Kr
	MC GRATH A-5	62.18462 N	155.32037 W	S024N033W10	Kr
335-30-16600-2080-3220-4010	MC GRATH A-5	62.19263 N	155.34448 W	S024N033W04	Kr
	MC GRATH A-5	62.18268 N	155.33815 W	S024N033W09	Kr
335-30-16600-2080-3220-4017	MC GRATH A-5	62.19003 N	155.33498 W	S024N033W09	Kr
	MC GRATH A-5	62.18907 N	155.30704 W	S024N033W10	Kr
335-30-16600-2080-3230	MC GRATH A-5	62.20112 N	155.34967 W	S024N033W04	Kr
	MC GRATH A-5	62.20102 N	155.29204 W	S024N033W03	Kr
335-30-16600-2080-3233	MC GRATH A-5	62.21015 N	155.34485 W	S025N033W35	Kr
	MC GRATH A-5	62.23379 N	155.37676 W	S025N033W27	Kr
335-30-16600-2080-3240	MC GRATH A-5	62.21579 N	155.33320 W	S025N033W35	Kr
	MC GRATH A-5	62.21352 N	155.27703 W	S025N032W31	Kr
335-30-16600-2080-3240-4020	MC GRATH A-5	62.21370 N	155.27682 W	S025N032W31	Kr
	MC GRATH A-5	62.20907 N	155.25704 W	S025N032W32	Kr
335-30-16600-2080-3240-4023	MC GRATH A-5	62.21388 N	155.27742 W	S025N032W31	Kr
	MC GRATH A-5	62.22296 N	155.26426 W	S025N032W29	Kr
335-30-16600-2115	IDITAROD B-1	62.29619 N	156.21042 W	S026N037W31	CHp,COp,Wp
Nunsatuk River	IDITAROD B-1	62.27490 N	156.28931 W	S025N038W10	CHp,Wp
335-30-16600-2115-3004	IDITAROD B-1	62.29099 N	156.26632 W	S025N038W02	COr
	IDITAROD B-1	62.29648 N	156.41829 W	S026N039W36	COr
335-30-16600-2115-3004-4004	IDITAROD B-1	62.30509 N	156.31874 W	S026N038W33	COr
	IDITAROD B-1	62.36621 N	156.39225 W	S026N038W06	COr
335-30-16600-2115-3004-4006	IDITAROD B-1	62.29648 N	156.41829 W	S026N039W36	COr
	IDITAROD B-1	62.33000 N	156.48647 W	S026N039W22	COr
335-30-16600-2170	MC GRATH C-6	62.51748 N	155.80605 W	S028N035W17	CHp,COp,Kp,Wp
Selatna River	MC GRATH B-6	62.41019 N	155.50899 W	S027N034W24	Kr
335-30-16600-2170-3020	MC GRATH C-6	62.50348 N	155.69599 W	S028N035W24	Kr,Wp
First Fork Selatna River	MC GRATH B-6	62.45296 N	155.70234 W	S027N035W02	Kr,Wp

WATER BODY NUMBER / NAME	MAP SHEET	LAT.	LONG.	LEGAL	SPECIES
335-30-16600-2170-3050	MC GRATH B-6	62.44241 N	155.65278 W	S027N034W07	Kr
	MC GRATH B-6	62.42130 N	155.67184 W	S027N035W24	Kr
335-30-16600-2170-3060	MC GRATH B-6	62.43053 N	155.63895 W	S027N034W18	Kr
	MC GRATH B-6	62.39685 N	155.66067 W	S027N034W30	Kr
335-30-16600-2170-3076	MC GRATH B-6	62.41453 N	155.57096 W	S027N034W22	Kr
	MC GRATH B-6	62.39157 N	155.57761 W	S027N034W33	Kr
335-30-16600-2170-3076-4021	MC GRATH B-6	62.39470 N	155.57316 W	S027N034W27	Kr
	MC GRATH B-6	62.39018 N	155.57205 W	S027N034W34	Kr
335-30-16600-2170-3085	MC GRATH B-6	62.42055 N	155.53971 W	S027N034W23	Kr
	MC GRATH B-6	62.42963 N	155.51149 W	S027N034W13	Kr
335-30-16600-2181	MC GRATH C-6	62.61327 N	155.73433 W	S029N034W07	COp
Black River	IDITAROD C-1	62.51199 N	156.26296 W	S028N038W14	COr
335-30-16600-2240	MC GRATH D-6	62.82488 N	155.61287 W	S032N034W35	SFp
Katlitna River	MC GRATH D-6	62.82398 N	155.57957 W	S032N034W36	SFp
335-30-16600-2255	MC GRATH D-6	62.96391 N	155.60341 W	S033N033W07	CHp,COp,Kp,Sp,SFp,Wp
Takotna River	IDITAROD C-2	62.54021 N	156.79348 W	S028N041W01	CHp,COp,Kp,SFp,Wp
335-30-16600-2255-3035	MEDFRA A-6	63.03367 N	155.66781 W	K028S017E29	CHp,COp,Kp,SFp,Wp
Nixon Fork Takotna River	MEDFRA B-3	63.43456 N	154.47274 W	K024S023E05	COp
335-30-16600-2255-3035-4045	MEDFRA A-6	63.12745 N	155.66458 W	K027S017E29	Kr
John Reek Creek	MEDFRA A-6	63.14077 N	155.71459 W	K027S016E24	Kr
335-30-16600-2255-3035-4045-5020	MEDFRA A-6	63.14510 N	155.66686 W	K027S017E17	Kr
	MEDFRA A-6	63.15521 N	155.70540 W	K027S017E18	Kr
335-30-16600-2255-3035-4045-5020-6010	MEDFRA A-6	63.15463 N	155.68424 W	K027S017E18	Kr
	MEDFRA A-6	63.15799 N	155.69347 W	K027S017E07	Kr
335-30-16600-2255-3035-4065	MEDFRA A-6	63.19170 N	155.59632 W	K026S017E34	Kr
Ivy Creek	MEDFRA A-6	63.18216 N	155.70625 W	K027S017E06	Kr
335-30-16600-2255-3035-4085	MEDFRA A-6	63.21797 N	155.55368 W	K026S017E23	Kr
	MEDFRA A-6	63.23438 N	155.58513 W	K026S017E15	Kr
335-30-16600-2255-3035-4085-5009	MEDFRA A-6	63.22633 N	155.56810 W	K026S017E23	Kr
	MEDFRA A-6	63.22633 N	155.60513 W	K026S017E22	Kr
335-30-16600-2255-3035-4089	MEDFRA A-6	63.22013 N	155.54651 W	K026S017E24	Kr
	MEDFRA A-6	63.24605 N	155.55930 W	K026S017E11	Kr
335-30-16600-2255-3035-4089-5010	MEDFRA A-6	63.22777 N	155.53569 W	K026S017E24	Kr
	MEDFRA A-6	63.24272 N	155.52374 W	K026S017E13	Kr

WATER BODY NUMBER / NAME	MAP SHEET	LAT.	LONG.	LEGAL	SPECIES
335-30-16600-2255-3035-4115	MEDFRA A-5	63.24727 N	155.36956 W	K026S018E11	COp,Kr
West Fork Nixon Fork	MEDFRA B-5	63.40026 N	155.30798 W	K024S018E24	COp
335-30-16600-2255-3035-4115-5015	MEDFRA B-5	63.40026 N	155.30798 W	K024S018E24	COr
	MEDFRA B-5	63.41539 N	155.46230 W	K024S018E18	COr
335-30-16600-2255-3035-4130	MEDFRA A-5	63.24172 N	155.30284 W	K026S019E18	Kr
Wabash Creek	MEDFRA A-5	63.20633 N	155.24401 W	K026S019E28	Kr
335-30-16600-2255-3035-4130-5010	MEDFRA A-5	63.21726 N	155.27543 W	K026S019E20	Kr
Clear Creek	MEDFRA A-5	63.20022 N	155.27207 W	K026S019E29	Kr
335-30-16600-2255-3035-4155	MEDFRA A-5	63.24014 N	155.13499 W	K026S020E18	Kr
	MEDFRA A-5	63.24939 N	155.11298 W	K026S020E07	Kr
335-30-16600-2255-3035-4170	MEDFRA A-5	63.22103 N	155.06362 W	K026S020E21	COp,Kr
Clear Creek	MEDFRA A-4	63.21531 N	154.95260 W	K026S020E24	COr
335-30-16600-2255-3035-4220	MEDFRA B-4	63.27219 N	154.90574 W	K025S021E32	Kr
Ruby Creek	MEDFRA B-4	63.25217 N	154.83372 W	K026S021E10	Kr
335-30-16600-2255-3035-4220-5011	MEDFRA B-4	63.26994 N	154.87847 W	K026S021E04	Kr
	MEDFRA B-4	63.27050 N	154.86317 W	K026S021E04	Kr
335-30-16600-2255-3035-4230	MEDFRA B-4	63.29029 N	154.88777 W	K025S021E29	Kr
Mystery Creek	MEDFRA B-4	63.28411 N	154.81262 W	K025S021E35	Kr
335-30-16600-2255-3035-4230-5015	MEDFRA B-4	63.28755 N	154.82250 W	K025S021E27	Kr
Submarine Creek	MEDFRA B-4	63.28734 N	154.81072 W	K025S021E26	Kr
335-30-16600-2255-3035-4240	MEDFRA B-4	63.32629 N	154.84126 W	K025S021E15	Kr
	MEDFRA B-4	63.31606 N	154.79400 W	K025S021E14	Kr
335-30-16600-2255-3035-4249	MEDFRA B-4	63.34050 N	154.81880 W	K025S021E11	Kr
Hosmer Creek	MEDFRA B-4	63.37889 N	154.86071 W	K024S021E29	Kr
335-30-16600-2255-3035-4260	MEDFRA B-4	63.35964 N	154.76372 W	K024S021E35	Kr
Jones Creek	MEDFRA B-4	63.32467 N	154.71344 W	K025S022E17	Kr
335-30-16600-2255-3035-4269	MEDFRA B-4	63.36931 N	154.73817 W	K024S021E36	Kr
	MEDFRA B-4	63.38217 N	154.77872 W	K024S021E27	Kr
335-30-16600-2255-3035-4269-5010	MEDFRA B-4	63.38116 N	154.74973 W	K024S021E26	Kr
	MEDFRA B-4	63.39106 N	154.74263 W	K024S021E23	Kr
335-30-16600-2255-3035-4290	MEDFRA B-4	63.38732 N	154.67703 W	K024S022E29	Kr
Boulder Creek	MEDFRA B-4	63.36328 N	154.63039 W	K024S022E33	Kr
335-30-16600-2255-3035-4290-5001	MEDFRA B-4	63.38448 N	154.62279 W	K024S022E28	Kr
	MEDFRA B-4	63.38801 N	154.58205 W	K024S022E22	Kr

WATER BODY NUMBER / NAME	MAP SHEET	LAT.	LONG.	LEGAL	SPECIES
335-30-16600-2255-3035-4291	MEDFRA B-3	63.43456 N	154.47274 W	K024S023E05	COr
Von Frank Creek	MEDFRA B-3	63.44719 N	154.45086 W	K023S023E33	COr
335-30-16600-2255-3092	IDITAROD D-1	62.84440 N	156.32845 W	S032N038W24	COpr,Kr,Wr
Big Creek	IDITAROD D-1	62.85305 N	156.37528 W	S032N038W22	COp
335-30-16600-2255-3098	IDITAROD D-1	62.82782 N	156.33289 W	S032N038W25	CHs,COr,Ksr
Fourth of July Creek	IDITAROD C-3	62.64985 N	157.00233 W	S030N041W32	CHs,COs,Ks
335-30-16600-2255-3098-4040	IDITAROD C-2	62.71527 N	156.78589 W	S030N040W04	COs
Lincoln Creek	IDITAROD C-2	62.73497 N	156.83735 W	S031N040W31	COs
335-30-16600-2255-3132	IDITAROD C-2	62.63777 N	156.58581 W	S029N039W04	CHr
Big Waldron Fork	IDITAROD C-2	62.51157 N	156.58603 W	S028N039W18	CHr
335-30-16600-2255-3150	IDITAROD C-2	62.54021 N	156.79348 W	S028N041W01	CHp
Little Waldren Fork	IDITAROD B-2	62.46562 N	156.86715 W	S027N041W03	CHp
335-30-16600-2255-3151	IDITAROD C-2	62.54021 N	156.79348 W	S028N041W01	COpr
Moose Creek	IDITAROD C-2	62.53708 N	156.84079 W	S028N041W11	COpr
335-30-16600-2300	MC GRATH D-4	62.98417 N	154.97631 W	S033N030W04	CHs,COp,Kp,HWp,SFp,Wp
Middle Fork Kuskokwim River	MC GRATH C-4	62.59508 N	154.61909 W	S029N029W24	COp
335-30-16600-2300-3020	MC GRATH D-4	62.95903 N	154.89939 W	S033N030W11	Kp,Wp
Blackwater Creek	MC GRATH C-5	62.69169 N	155.08621 W	S030N031W16	Kp
335-30-16600-2300-3020-4045	MC GRATH D-5	62.85547 N	155.05370 W	S032N031W22	Kr
	MC GRATH D-5	62.83631 N	155.02481 W	S032N031W26	Kr
335-30-16600-2300-3020-4070	MC GRATH D-5	62.77883 N	155.11219 W	S031N031W16	Kr
	MC GRATH D-5	62.75326 N	155.17704 W	S031N031W30	Kr
335-30-16600-2300-3020-4070-5024	MC GRATH D-5	62.76536 N	155.15840 W	S031N031W19	Kr
	MC GRATH D-5	62.77770 N	155.18537 W	S031N032W13	Kr
335-30-16600-2300-3030	MC GRATH D-4	62.96513 N	154.87889 W	S033N030W12	CHp,COp,Kp,HWp,SFp,Wp
Big River	LIME HILLS D-5	61.90921 N	154.55244 W	S021N029W14	CHp,COp,Kp,Wp
335-30-16600-2300-3030-4030	MC GRATH D-4	62.89511 N	154.90429 W	S032N030W04	Kr
	MC GRATH D-4	62.85299 N	154.90731 W	S032N030W21	Kr
335-30-16600-2300-3030-4039	MC GRATH D-4	62.89402 N	154.87820 W	S032N030W03	Kr
	MC GRATH D-4	62.88160 N	154.82730 W	S032N030W12	Kr
335-30-16600-2300-3030-4049	MC GRATH D-4	62.86696 N	154.83601 W	S032N030W14	Kr
	MC GRATH D-4	62.86383 N	154.79619 W	S032N029W18	Kr
335-30-16600-2300-3030-4054	MC GRATH D-4	62.85511 N	154.83162 W	S032N030W24	Kr
	MC GRATH D-4	62.83326 N	154.83821 W	S032N030W26	Kr

WATER BODY NUMBER / NAME	MAP SHEET	LAT.	LONG.	LEGAL	SPECIES
335-30-16600-2300-3030-4054-5010	MC GRATH D-4	62.84488 N	154.85895 W	S032N030W23	Kr
	MC GRATH C-5	62.65648 N	155.03622 W	S030N031W26	Kr
335-30-16600-2300-3030-4054-5010-6045	MC GRATH D-4	62.80375 N	154.90219 W	S031N030W04	Kr
	MC GRATH D-4	62.79910 N	154.88091 W	S031N030W03	Kr
335-30-16600-2300-3030-4054-5010-6053	MC GRATH D-4	62.79842 N	154.90993 W	S031N030W04	Kr
	MC GRATH D-4	62.79687 N	154.89869 W	S031N030W09	Kr
335-30-16600-2300-3030-4087	MC GRATH C-4	62.74548 N	154.80659 W	S031N030W25	COs,Ks
	MC GRATH C-4	62.72338 N	154.79569 W	S030N029W06	COs,Ks
335-30-16600-2300-3030-4093	MC GRATH C-4	62.72818 N	154.86414 W	S031N030W35	CHs,Kr
	MC GRATH C-4	62.62830 N	154.91540 W	S029N030W04	Kr
335-30-16600-2300-3030-4093-5020	MC GRATH C-4	62.62830 N	154.91540 W	S029N030W04	Kr
	MC GRATH C-4	62.60605 N	154.96649 W	S029N030W18	Kr
335-30-16600-2300-3030-4134	MC GRATH B-5	62.49768 N	155.06689 W	S028N031W20	Kr
	MC GRATH B-5	62.46325 N	155.09731 W	S027N031W06	Kr
335-30-16600-2300-3030-4134-5011	MC GRATH B-5	62.48004 N	155.07053 W	S028N031W32	Kr
	MC GRATH B-5	62.45908 N	155.06954 W	S027N031W05	Kr
335-30-16600-2300-3030-4141	MC GRATH B-5	62.46438 N	155.04835 W	S027N031W04	Kr
	MC GRATH B-5	62.44353 N	155.00618 W	S027N031W10	Kr
335-30-16600-2300-3030-4150	MC GRATH B-5	62.43872 N	155.04730 W	S027N031W09	Kr
	MC GRATH B-5	62.41686 N	155.08035 W	S027N031W20	Kr
335-30-16600-2300-3030-4150-5013	MC GRATH B-5	62.42517 N	155.05979 W	S027N031W17	Kr
	MC GRATH B-5	62.41909 N	155.06341 W	S027N031W20	Kr
335-30-16600-2300-3030-4154	MC GRATH B-5	62.41811 N	155.00681 W	S027N031W22	Kr
	MC GRATH B-5	62.39018 N	155.04202 W	S027N031W33	Kr
335-30-16600-2300-3030-4160	MC GRATH B-4	62.41691 N	154.99048 W	S027N031W22	Kr
	MC GRATH B-5	62.37491 N	155.03035 W	S026N031W04	Kr
335-30-16600-2300-3030-4160-5013	MC GRATH B-5	62.39243 N	155.00394 W	S027N031W34	Kr
	MC GRATH B-4	62.35823 N	154.95678 W	S026N031W11	Kr
335-30-16600-2300-3030-4165	MC GRATH B-4	62.41134 N	154.96399 W	S027N031W23	Kr
	MC GRATH B-4	62.43353 N	154.95785 W	S027N031W14	Kr
335-30-16600-2300-3030-4169	MC GRATH B-4	62.40515 N	154.95338 W	S027N031W25	Kr
	MC GRATH B-4	62.37272 N	154.92084 W	S026N030W06	Kr
335-30-16600-2300-3030-4169-5011	MC GRATH B-4	62.39553 N	154.91810 W	S027N030W30	Kr
	MC GRATH B-4	62.39714 N	154.88728 W	S027N030W29	Kr

WATER BODY NUMBER / NAME	MAP SHEET	LAT.	LONG.	LEGAL	SPECIES
335-30-16600-2300-3030-4169-5011-6003	MC GRATH B-4	62.39503 N	154.91607 W	S027N030W30	Kr
	MC GRATH B-4	62.40770 N	154.91646 W	S027N030W30	Kr
335-30-16600-2300-3030-4169-5011-6008	MC GRATH B-4	62.39472 N	154.90682 W	S027N030W30	Kr
	MC GRATH B-4	62.38242 N	154.89812 W	S027N030W31	Kr
335-30-16600-2300-3030-4185	MC GRATH B-4	62.32834 N	154.89009 W	S026N030W20	Kr
	MC GRATH B-4	62.32075 N	154.84118 W	S026N030W28	Kr
335-30-16600-2300-3030-4185-5009	MC GRATH B-4	62.32624 N	154.86513 W	S026N030W20	Kr
	MC GRATH B-4	62.32825 N	154.83256 W	S026N030W22	Kr
335-30-16600-2300-3030-4220	MC GRATH A-4	62.23801 N	154.74972 W	S025N030W24	Kr
	MC GRATH A-4	62.21574 N	154.79005 W	S025N030W35	Kr
335-30-16600-2300-3030-4228	MC GRATH A-4	62.21272 N	154.72720 W	S025N029W31	Kr
	MC GRATH A-4	62.18491 N	154.75783 W	S024N030W10	Kr
335-30-16600-2300-3030-4231	MC GRATH A-4	62.21092 N	154.72533 W	S025N029W31	Kr
	MC GRATH A-4	62.16103 N	154.65921 W	S024N029W19	Kr
335-30-16600-2300-3030-4231-5007	MC GRATH A-4	62.20857 N	154.70806 W	S025N029W32	Kr
	MC GRATH A-4	62.22075 N	154.67448 W	S025N029W28	Kr
335-30-16600-2300-3030-4231-5015	MC GRATH A-4	62.17936 N	154.66954 W	S024N029W07	Kr
	MC GRATH A-4	62.18325 N	154.65226 W	S024N029W07	Kr
335-30-16600-2300-3030-4231-5019	MC GRATH A-4	62.16501 N	154.65803 W	S024N029W18	Kr
	MC GRATH A-4	62.16825 N	154.65198 W	S024N029W18	Kr
335-30-16600-2300-3030-4231-5019-6002	MC GRATH A-4	62.16501 N	154.65803 W	S024N029W18	Kr
	MC GRATH A-4	62.14131 N	154.61448 W	S024N029W28	Kr
335-30-16600-2300-3030-4231-5019-6002-7005	MC GRATH A-4	62.16121 N	154.65374 W	S024N029W19	Kr
	MC GRATH A-4	62.16075 N	154.62115 W	S024N029W20	Kr
335-30-16600-2300-3030-4231-5019-6002-7011	MC GRATH A-4	62.15076 N	154.63762 W	S024N029W20	Kr
	MC GRATH A-4	62.15186 N	154.61865 W	S024N029W21	Kr
335-30-16600-2300-3030-4238	MC GRATH A-4	62.19351 N	154.70592 W	S024N030W01	Kr
	MC GRATH A-4	62.08046 N	154.74061 W	S023N030W14	Kr
335-30-16600-2300-3030-4238-5010	MC GRATH A-4	62.18692 N	154.72301 W	S024N030W11	Kr
	MC GRATH A-4	62.16852 N	154.73783 W	S024N030W14	Kr
335-30-16600-2300-3030-4238-5010-6006	MC GRATH A-4	62.18590 N	154.72547 W	S024N030W11	Kr
	MC GRATH A-4	62.17741 N	154.74116 W	S024N030W10	Kr
335-30-16600-2300-3030-4238-5015	MC GRATH A-4	62.18203 N	154.71831 W	S024N030W11	Kr
	MC GRATH A-4	62.14630 N	154.66504 W	S024N029W30	Kr

WATER BODY NUMBER / NAME	MAP SHEET	LAT.	LONG.	LEGAL	SPECIES
335-30-16600-2300-3030-4238-5020	MC GRATH A-4	62.16166 N	154.70520 W	S024N030W24	Kr
	MC GRATH A-4	62.14069 N	154.74629 W	S024N030W27	Kr
335-30-16600-2300-3030-4238-5020-6004	MC GRATH A-4	62.15812 N	154.70480 W	S024N030W24	Kr
	MC GRATH A-4	62.15436 N	154.74172 W	S024N030W22	Kr
335-30-16600-2300-3030-4238-5030	MC GRATH A-4	62.13113 N	154.70065 W	S024N030W36	Kr
	MC GRATH A-4	62.11769 N	154.73838 W	S023N030W02	Kr
335-30-16600-2300-3030-4238-5033	MC GRATH A-4	62.12413 N	154.70393 W	S024N030W36	Kr
	MC GRATH A-4	62.11352 N	154.70310 W	S023N030W01	Kr
335-30-16600-2300-3030-4245	MC GRATH A-4	62.15512 N	154.66514 W	S024N029W19	Kr
	MC GRATH A-4	62.12575 N	154.60976 W	S024N029W33	Kr
335-30-16600-2300-3030-4245-5010	MC GRATH A-4	62.14607 N	154.64780 W	S024N029W29	Kr
	MC GRATH A-4	62.11520 N	154.61393 W	S023N029W04	Kr
335-30-16600-2300-3030-4259	MC GRATH A-4	62.12635 N	154.66231 W	S024N029W31	Kr
	MC GRATH A-4	62.07241 N	154.61754 W	S023N029W21	Kr
335-30-16600-2300-3030-4259-5013	MC GRATH A-4	62.11405 N	154.64797 W	S023N029W05	Kr
	MC GRATH A-4	62.10242 N	154.62365 W	S023N029W08	Kr
335-30-16600-2300-3030-4265	MC GRATH A-4	62.11160 N	154.66165 W	S023N029W06	Kr
	MC GRATH A-4	62.04630 N	154.63421 W	S023N029W32	Kr
335-30-16600-2300-3030-4265-5015	MC GRATH A-4	62.05875 N	154.64825 W	S023N029W29	Kr
	MC GRATH A-4	62.05685 N	154.63393 W	S023N029W29	Kr
335-30-16600-2300-3030-4278	MC GRATH A-4	62.07794 N	154.69804 W	S023N030W13	Kr
	MC GRATH A-4	62.03574 N	154.74033 W	S023N030W35	Kr
335-30-16600-2300-3030-4278-5006	MC GRATH A-4	62.07657 N	154.70290 W	S023N030W13	Kr
	MC GRATH A-4	62.05593 N	154.74562 W	S023N030W27	Kr
335-30-16600-2300-3030-4278-5011	MC GRATH A-4	62.06554 N	154.70781 W	S023N030W24	Kr
	MC GRATH A-4	62.03311 N	154.71478 W	S023N030W35	Kr
335-30-16600-2300-3030-4288	MC GRATH A-4	62.04373 N	154.67462 W	S023N029W31	Kr
	MC GRATH A-4	62.03352 N	154.68699 W	S023N030W36	Kr
335-30-16600-2300-3030-4296	MC GRATH A-4	62.02655 N	154.65589 W	S022N029W06	Kr
	MC GRATH A-4	62.01408 N	154.69227 W	S022N030W12	Kr
335-30-16600-2300-3030-4307	MC GRATH A-4	62.01562 N	154.62693 W	S022N029W08	Kr
	MC GRATH A-4	62.00130 N	154.57143 W	S022N029W15	Kr
335-30-16600-2300-3030-4311	MC GRATH A-4	62.01313 N	154.62376 W	S022N029W08	Kr
	LIME HILLS D-5	61.99935 N	154.59226 W	S022N029W16	Kr

WATER BODY NUMBER / NAME	MAP SHEET	LAT.	LONG.	LEGAL	SPECIES
335-30-16600-2300-3030-4319	LIME HILLS D-5	61.96497 N	154.61300 W	S022N029W28	COp
North Fork Big River	LIME HILLS D-4	61.95985 N	154.40136 W	S022N028W34	COp
335-30-16600-2300-3030-4319-5010	LIME HILLS D-4	61.95985 N	154.40136 W	S022N028W34	COr
North Fork Big River	LIME HILLS D-4	61.96135 N	154.39547 W	S022N028W27	COr
335-30-16600-2300-3030-4366	LIME HILLS D-5	61.90921 N	154.55244 W	S021N029W14	Ks
	LIME HILLS D-5	61.87321 N	154.54098 W	S021N029W35	Kp
335-30-16600-2300-3030-4366-5008	LIME HILLS D-5	61.89819 N	154.54321 W	S021N029W23	Ks
	LIME HILLS D-5	61.89826 N	154.53601 W	S021N029W23	Ks
335-30-16600-2300-3040	MC GRATH D-4	62.95388 N	154.81328 W	S033N029W17	Kr
	MC GRATH D-4	62.92021 N	154.79063 W	S033N029W28	Kr
335-30-16600-2300-3040-4010	MC GRATH D-4	62.93415 N	154.81051 W	S033N029W20	Kr
	MC GRATH D-4	62.92660 N	154.82287 W	S033N029W29	Kr
335-30-16600-2300-3040-4014	MC GRATH D-4	62.93082 N	154.80819 W	S033N029W20	Kr
	MC GRATH D-4	62.91994 N	154.80508 W	S033N029W29	Kr
335-30-16600-2300-3040-4019	MC GRATH D-4	62.93020 N	154.80476 W	S033N029W20	Kr
	MC GRATH D-4	62.92466 N	154.78119 W	S033N029W28	Kr
335-30-16600-2300-3055	MC GRATH D-4	62.93658 N	154.74898 W	S033N029W22	CHp,COp,Ksr,SFp,Wp
Pitka Fork (Middle Fork Kuskokwim River)	MC GRATH C-3	62.52744 N	154.27780 W	S028N027W09	Kr
335-30-16600-2300-3055-4020	MC GRATH D-4	62.94934 N	154.67023 W	S033N028W18	Kr
Tonlhona Creek	MC GRATH D-4	62.89105 N	154.63229 W	S032N029W01	Kr
335-30-16600-2300-3055-4035	MC GRATH D-4	62.94354 N	154.63411 W	S033N028W17	Kr
	MC GRATH D-4	62.95522 N	154.55175 W	S033N028W15	Kr
335-30-16600-2300-3055-4055	MC GRATH D-4	62.89166 N	154.57701 W	S032N028W05	CHs,COp,Kp,Wp
Salmon River	MC GRATH D-3	62.81050 N	154.06393 W	S031N026W01	Kr
335-30-16600-2300-3055-4055-5016	MC GRATH D-4	62.88900 N	154.50903 W	S032N028W03	COs,Ks
	MC GRATH D-3	62.80327 N	154.16173 W	S031N026W04	Kp
335-30-16600-2300-3055-4055-5016-6011	MC GRATH D-3	62.88438 N	154.48130 W	S032N028W11	Ks
	MC GRATH D-3	62.84745 N	154.24338 W	S032N027W24	Kr
335-30-16600-2300-3055-4055-5016-6011-7009	MC GRATH D-3	62.89558 N	154.44014 W	S032N028W01	Kr
	MC GRATH D-3	62.88939 N	154.38897 W	S032N027W05	Kr
335-30-16600-2300-3055-4055-5016-6011-7009-8007	MC GRATH D-3	62.89781 N	154.40643 W	S032N027W06	Kr
	MC GRATH D-3	62.89383 N	154.37395 W	S032N027W05	Kr
335-30-16600-2300-3055-4055-5016-6018	MC GRATH D-3	62.87987 N	154.47611 W	S032N028W11	Kr
	MC GRATH D-3	62.85520 N	154.44731 W	S032N028W24	Kr

WATER BODY NUMBER / NAME	MAP SHEET	LAT.	LONG.	LEGAL	SPECIES
335-30-16600-2300-3055-4055-5016-6030	MC GRATH D-3	62.86606 N	154.40361 W	S032N027W18	Kr
	MC GRATH D-3	62.85383 N	154.37367 W	S032N027W20	Kr
335-30-16600-2300-3055-4055-5016-6065	MC GRATH D-3	62.82431 N	154.19943 W	S032N026W32	Kr
	MC GRATH D-3	62.80828 N	154.13754 W	S031N026W03	Kr
335-30-16600-2300-3055-4055-5031	MC GRATH D-3	62.90994 N	154.41426 W	S033N027W33	Kp
	MC GRATH D-3	62.92189 N	154.31173 W	S033N027W25	Kp
335-30-16600-2300-3055-4055-5040	MC GRATH D-3	62.90714 N	154.41396 W	S033N027W33	Ksr
	MC GRATH D-3	62.82883 N	154.13005 W	S032N026W27	Kr
335-30-16600-2300-3055-4055-5040-6045	MC GRATH D-3	62.85657 N	154.19230 W	S032N026W17	Kr
	MC GRATH D-3	62.84023 N	154.13477 W	S032N026W27	Kr
335-30-16600-2300-3055-4055-5050	MC GRATH D-3	62.91591 N	154.38733 W	S033N027W27	Kr
	MC GRATH D-3	62.88162 N	154.27867 W	S032N027W11	Kr
335-30-16600-2300-3055-4055-5057	MC GRATH D-3	62.92097 N	154.30200 W	S033N027W25	Kr
	MC GRATH D-3	62.91300 N	154.21644 W	S033N026W33	Kr
335-30-16600-2300-3055-4055-5057-6011	MC GRATH D-3	62.92242 N	154.25551 W	S033N026W29	Kr
	MC GRATH D-3	62.90883 N	154.18950 W	S033N026W34	Kr
335-30-16600-2300-3055-4055-5060	MC GRATH D-3	62.91251 N	154.27911 W	S033N026W31	Kr
	MC GRATH D-3	62.89050 N	154.23395 W	S032N026W06	Kr
335-30-16600-2300-3055-4055-5071	MC GRATH D-3	62.89234 N	154.19588 W	S032N026W05	Kr
	MC GRATH D-3	62.85745 N	154.11172 W	S032N026W14	Kr
335-30-16600-2300-3055-4055-5072	MC GRATH D-3	62.89118 N	154.19248 W	S032N026W05	Kr
	MC GRATH D-3	62.86689 N	154.17505 W	S032N026W16	Kr
335-30-16600-2300-3055-4055-5090	MC GRATH D-3	62.82197 N	154.07182 W	S032N026W36	Kr
	MC GRATH D-3	62.81273 N	154.06282 W	S032N026W36	Kr
335-30-16600-2300-3055-4075	MC GRATH D-4	62.85030 N	154.55980 W	S032N028W20	Ks,Wp
Bear Creek	MC GRATH D-3	62.78440 N	154.18199 W	S031N026W08	Kr
335-30-16600-2300-3055-4095	MC GRATH D-4	62.80815 N	154.50293 W	S031N028W03	Kr
	MC GRATH D-3	62.80800 N	154.39838 W	S031N027W06	Kr
335-30-16600-2300-3055-4115	MC GRATH D-3	62.80037 N	154.49502 W	S031N028W03	Ks,Wp
Sullivan Creek	MC GRATH D-3	62.77391 N	154.23912 W	S031N026W18	Kr
335-30-16600-2300-3055-4115-5075	MC GRATH D-3	62.77391 N	154.23912 W	S031N026W18	Kr
	MC GRATH D-3	62.75606 N	154.17505 W	S031N026W21	Kr
335-30-16600-2300-3055-4135	MC GRATH D-3	62.77479 N	154.47867 W	S031N028W14	COp,Kr
Sheep Creek	MC GRATH C-3	62.73349 N	154.24622 W	S031N027W36	COp

WATER BODY NUMBER / NAME	MAP SHEET	LAT.	LONG.	LEGAL	SPECIES
335-30-16600-2300-3055-4135-5016	MC GRATH D-3	62.75825 N	154.41832 W	S031N027W19	Kr
	MC GRATH C-3	62.71828 N	154.38309 W	S030N027W05	Kr
335-30-16600-2300-3055-4135-5030	MC GRATH C-3	62.73349 N	154.24622 W	S031N027W36	COp
	MC GRATH C-3	62.71721 N	154.22651 W	S030N026W06	COp
335-30-16600-2300-3055-4157	MC GRATH C-3	62.73860 N	154.43730 W	S031N028W36	Kr
	MC GRATH C-3	62.68716 N	154.37282 W	S030N027W17	Kr
335-30-16600-2300-3055-4157-5014	MC GRATH C-3	62.71681 N	154.41501 W	S030N027W06	Kr
	MC GRATH C-3	62.69383 N	154.39948 W	S030N027W18	Kr
335-30-16600-2300-3055-4169	MC GRATH C-3	62.69237 N	154.42213 W	S030N027W18	Kr
	MC GRATH C-3	62.64771 N	154.35642 W	S030N027W33	Kr
335-30-16600-2300-3055-4185	MC GRATH C-3	62.53717 N	154.28239 W	S028N027W09	Kr
	MC GRATH C-3	62.53188 N	154.26252 W	S028N027W10	Kr
335-30-16600-2300-3095	MC GRATH D-4	62.75994 N	154.63288 W	S031N029W24	CHp,COp,Kp
Windy Fork Middle Fork Kuskokwim River	MC GRATH C-3	62.55035 N	154.34632 W	S028N027W06	COp,Kp
335-30-16600-2300-3095-4068	MC GRATH C-4	62.69797 N	154.60590 W	S030N028W07	Ks
	MC GRATH C-4	62.67779 N	154.59466 W	S030N028W19	Ks
335-30-16600-2300-3095-4088	MC GRATH C-3	62.55035 N	154.34632 W	S028N027W06	COp,Kp
	MC GRATH C-3	62.52136 N	154.31713 W	S028N027W17	COp,Kr
335-30-16600-2300-3099	MC GRATH C-4	62.72857 N	154.66815 W	S031N029W35	Kp
	MC GRATH C-4	62.67812 N	154.62318 W	S030N029W24	Kp
335-30-16600-2300-3156	MC GRATH C-4	62.63646 N	154.66984 W	S029N029W02	COp
	MC GRATH C-4	62.63103 N	154.67434 W	S029N029W02	COp
335-30-16600-2300-3158	MC GRATH C-4	62.63028 N	154.67387 W	S029N029W02	Ks
	MC GRATH C-4	62.57692 N	154.67874 W	S029N029W27	Kr
335-30-16600-2350	MEDFRA A-4	63.08747 N	154.64397 W	K028S022E03	CHp,COp,Kp,Sp,SFp,Wp
South Fork Kuskokwim River	LIME HILLS D-1	61.96239 N	153.31904 W	S022N022W28	COp
335-30-16600-2350-3075	MC GRATH D-3	62.96553 N	154.17133 W	S033N026W10	CHp,COp,Kp,Sp,SFp,Wp
Little Tonzona River	MC GRATH D-2	62.96218 N	153.84672 W	S033N024W09	Kr
335-30-16600-2350-3075-4012	MC GRATH D-3	62.96883 N	154.12934 W	S033N026W12	COr,Kr
	MC GRATH D-2	62.91581 N	153.91733 W	S033N025W25	COr
335-30-16600-2350-3075-4012-5005	MC GRATH D-3	62.96589 N	154.11789 W	S033N026W12	COs,Ks
	MC GRATH D-3	62.89215 N	154.02018 W	S032N025W05	COs,Ks
335-30-16600-2350-3075-4012-5005-6201	MC GRATH D-3	62.92920 N	154.05755 W	S033N025W20	COp,Kp
	MC GRATH D-2	62.88099 N	153.97427 W	S032N025W09	COp,Kp

WATER BODY NUMBER / NAME	MAP SHEET	LAT.	LONG.	LEGAL	SPECIES
335-30-16600-2350-3075-4012-5007	MC GRATH D-3	62.95850 N	154.08350 W	S033N025W07	COr
	MC GRATH D-2	62.88433 N	153.92653 W	S032N025W11	COr
335-30-16600-2350-3075-4030	MC GRATH D-2	62.95289 N	153.92730 W	S033N025W13	CHp,COp,Kp,Sp,SFp,Wp
Big Salmon Fork	MC GRATH D-2	62.82525 N	153.59449 W	S032N023W33	Kr
335-30-16600-2350-3075-4030-5015	MC GRATH D-2	62.93839 N	153.89668 W	S033N024W19	Kr
No Creek	MC GRATH D-2	62.91912 N	153.78116 W	S033N024W26	Kr
335-30-16600-2350-3075-4030-5015-6020	MC GRATH D-2	62.91509 N	153.80805 W	S033N024W27	Kr
	MC GRATH D-2	62.89968 N	153.73921 W	S033N024W36	Kr
335-30-16600-2350-3075-4030-5015-6020-7010	MC GRATH D-2	62.90473 N	153.79780 W	S033N024W34	Kr
	MC GRATH D-2	62.87524 N	153.71669 W	S032N024W11	Kr
335-30-16600-2350-3075-4030-5015-6020-7010-8020	MC GRATH D-2	62.88528 N	153.76106 W	S032N024W03	Kr
	MC GRATH D-2	62.86718 N	153.73447 W	S032N024W14	Kr
335-30-16600-2350-3075-4030-5015-6020-7016	MC GRATH D-2	62.90475 N	153.78561 W	S033N024W35	Kr
	MC GRATH D-2	62.89301 N	153.74254 W	S032N024W03	Kr
335-30-16600-2350-3075-4030-5015-6026	MC GRATH D-2	62.91537 N	153.79560 W	S033N024W27	Kr
	MC GRATH D-2	62.91329 N	153.76476 W	S033N024W35	Kr
335-30-16600-2350-3075-4030-5042	MC GRATH D-2	62.88532 N	153.80435 W	S032N024W05	COp,Kr,Sp,Wp
	MC GRATH D-2	62.80108 N	153.61698 W	S031N023W05	Kr
335-30-16600-2350-3075-4030-5042-6018	MC GRATH D-2	62.84351 N	153.76053 W	S032N024W22	Kr
	MC GRATH D-2	62.82051 N	153.76614 W	S032N024W34	Kr
335-30-16600-2350-3075-4030-5042-6018-7007	MC GRATH D-2	62.84086 N	153.75740 W	S032N024W27	Kr
	MC GRATH D-2	62.82440 N	153.72198 W	S032N024W35	Kr
335-30-16600-2350-3075-4030-5042-6022	MC GRATH D-2	62.84196 N	153.70665 W	S032N024W24	Kr
	MC GRATH D-2	62.82496 N	153.68782 W	S032N024W36	Kr
335-30-16600-2350-3075-4030-5042-6032	MC GRATH D-2	62.82511 N	153.65223 W	S032N023W31	Kr
	MC GRATH D-2	62.79023 N	153.64782 W	S031N023W07	Kr
335-30-16600-2350-3075-4030-5042-6035	MC GRATH D-2	62.82345 N	153.64601 W	S032N023W32	Kr
	MC GRATH D-2	62.81663 N	153.59698 W	S032N023W33	Kr
335-30-16600-2350-3075-4030-5042-6041	MC GRATH D-2	62.80927 N	153.62371 W	S031N023W05	Kr
	MC GRATH D-2	62.80940 N	153.61083 W	S031N023W04	Kr
335-30-16600-2350-3075-4030-5042-6045	MC GRATH D-2	62.80761 N	153.62429 W	S031N023W05	Kr
	MC GRATH D-2	62.80496 N	153.61281 W	S031N023W04	Kr
335-30-16600-2350-3075-4030-5063	MC GRATH D-2	62.84884 N	153.68133 W	S032N024W24	Kr
	MC GRATH D-2	62.83357 N	153.66616 W	S032N023W30	Kr

WATER BODY NUMBER / NAME	MAP SHEET	LAT.	LONG.	LEGAL	SPECIES
335-30-16600-2350-3075-4040	MC GRATH D-2	62.95685 N	153.88548 W	S033N024W08	Kr
Deepbank Creek	MC GRATH D-2	62.94274 N	153.86310 W	S033N024W17	Kr
335-30-16600-2350-3134	MC GRATH D-3	62.84668 N	154.02600 W	S032N025W19	CHs,COs
	MC GRATH D-3	62.83567 N	154.03529 W	S032N025W30	CHs,COs
335-30-16600-2350-3209	MC GRATH C-2	62.57787 N	153.58445 W	S029N023W28	COr
Dillinger River	MC GRATH C-1	62.53609 N	153.18844 W	S028N021W09	COr
335-30-16600-2350-3211	MC GRATH C-2	62.57154 N	153.56960 W	S029N023W27	COs,CHp,Kp
Jones River	MC GRATH B-1	62.47371 N	153.38072 W	S028N022W32	CHp,COp
335-30-16600-2350-3211-4021	MC GRATH C-2	62.57225 N	153.53215 W	S029N023W26	Ks
	MC GRATH C-1	62.60053 N	153.43770 W	S029N022W17	Ks
335-30-16600-2350-3219	MC GRATH C-2	62.55736 N	153.56369 W	S029N023W34	COs,Ks
	MC GRATH B-1	62.49566 N	153.46940 W	S028N023W24	Ks
335-30-16600-2350-3222	MC GRATH C-2	62.53136 N	153.58372 W	S028N023W08	COr
Tin Creek	MC GRATH C-2	62.50338 N	153.61398 W	S028N023W19	COr
335-30-16600-2350-3502	LIME HILLS D-1	61.96239 N	153.31904 W	S022N022W28	COp
Hartman River	LIME HILLS D-2	61.83558 N	153.49001 W	S020N023W08	COp
335-30-16600-2350-3502-4020	LIME HILLS D-2	61.83558 N	153.49001 W	S020N023W08	COr
Fish Creek	LIME HILLS D-2	61.83278 N	153.49913 W	S020N023W08	COr
335-30-16600-2351	MEDFRA A-4	63.08747 N	154.64397 W	K028S022E03	CHp,COp,Kp,SFp,Ws
North Fork Kuskokwim River	MEDFRA C-1	63.72277 N	153.20429 W	K020S029E28	CHp,COp,Kp
335-30-16600-2351-3012	MEDFRA A-4	63.10849 N	154.56669 W	K027S023E31	CHp,COp,Kp,SFp,Wp
East Fork Kuskokwim River	MEDFRA A-2	63.18958 N	153.76080 W	K026S027E32	CHp,COp,Kp,SFs,Wp
335-30-16600-2351-3012-4053	MEDFRA A-3	63.10044 N	154.17338 W	K027S025E31	Kr
	MEDFRA A-3	63.11968 N	154.11646 W	K027S025E28	Kr
335-30-16600-2351-3012-4069	MEDFRA A-3	63.06814 N	154.06319 W	K028S025E15	Kr
Jones Creek	MEDFRA A-2	63.03720 N	153.99767 W	K028S025E25	Kr
335-30-16600-2351-3012-4069-5012	MEDFRA A-3	63.05109 N	154.03946 W	K028S025E23	Kr
	MEDFRA A-3	63.04385 N	154.04895 W	K028S025E23	Kr
335-30-16600-2351-3012-4075	MEDFRA A-2	63.09162 N	153.95651 W	K028S026E05	Kr
	MEDFRA A-2	63.12413 N	153.95173 W	K027S026E29	Kr
335-30-16600-2351-3012-4075-5016	MEDFRA A-2	63.11897 N	153.94108 W	K027S026E29	Kr
	MEDFRA A-2	63.12885 N	153.94229 W	K027S026E20	Kr
335-30-16600-2351-3012-4087	MEDFRA A-2	63.13128 N	153.88256 W	K027S026E22	Kr
	MEDFRA A-2	63.15302 N	153.90340 W	K027S026E16	Kr

WATER BODY NUMBER / NAME	MAP SHEET	LAT.	LONG.	LEGAL	SPECIES
335-30-16600-2351-3012-4087-5006	MEDFRA A-2	63.13266 N	153.88333 W	K027S026E22	Kr
	MEDFRA A-2	63.14579 N	153.88091 W	K027S026E15	Kr
335-30-16600-2351-3012-4100	MEDFRA A-2	63.16804 N	153.78626 W	K027S027E07	Kr
Ekolina Creek	MEDFRA A-2	63.18664 N	153.70368 W	K026S027E34	Kr
335-30-16600-2351-3012-4100-5014	MEDFRA A-2	63.18264 N	153.72623 W	K027S027E04	Kr
	MEDFRA A-2	63.16608 N	153.71173 W	K027S027E09	Kr
335-30-16600-2351-3012-4100-5014-6007	MEDFRA A-2	63.17678 N	153.70476 W	K027S027E03	Kr
	MEDFRA A-2	63.17497 N	153.69201 W	K027S027E03	Kr
335-30-16600-2351-3012-4100-5017	MEDFRA A-2	63.18722 N	153.72271 W	K026S027E33	Kr
	MEDFRA A-2	63.19636 N	153.66312 W	K026S027E35	Kr
335-30-16600-2351-3012-4112	MEDFRA A-2	63.18958 N	153.76080 W	K026S027E32	CHp,Kp,SFs,Wp
Tonzona River	MEDFRA A-2	63.11858 N	153.52478 W	K027S028E28	Kr
335-30-16600-2351-3012-4112-5047	MEDFRA A-2	63.17784 N	153.54026 W	K027S028E04	Kr
	MEDFRA A-1	63.14802 N	153.47506 W	K027S028E14	Kr
335-30-16600-2351-3012-4112-5053	MEDFRA A-2	63.16037 N	153.53664 W	K027S028E09	CHp,Kr,Wp
Dennis Creek	MEDFRA A-1	63.16358 N	153.34034 W	K027S029E09	Kr
335-30-16600-2351-3012-4112-5053-6008	MEDFRA A-2	63.15512 N	153.51796 W	K027S028E15	Kr
	MEDFRA A-1	63.10387 N	153.44200 W	K027S028E36	Kr
335-30-16600-2351-3012-4112-5053-6008-7023	MEDFRA A-2	63.12949 N	153.51255 W	K027S028E22	Kr
	MEDFRA A-1	63.12053 N	153.47311 W	K027S028E26	Kr
335-30-16600-2351-3012-4112-5053-6008-7030	MEDFRA A-1	63.11077 N	153.47559 W	K027S028E35	Kr
	MEDFRA A-1	63.10302 N	153.47088 W	K027S028E35	Kr
335-30-16600-2351-3012-4112-5053-6018	MEDFRA A-1	63.12664 N	153.45896 W	K027S028E26	Kr
	MEDFRA A-1	63.10386 N	153.40172 W	K027S029E31	Kr
335-30-16600-2351-3012-4112-5053-6026	MEDFRA A-1	63.12837 N	153.44136 W	K027S028E24	Kr
	MEDFRA A-1	63.11414 N	153.40422 W	K027S029E30	Kr
335-30-16600-2351-3012-4112-5053-6028	MEDFRA A-1	63.12914 N	153.44089 W	K027S028E24	Kr
	MEDFRA A-1	63.11831 N	153.38561 W	K027S029E29	Kr
335-30-16600-2351-3012-4112-5053-6034	MEDFRA A-1	63.14050 N	153.39486 W	K027S029E19	Kr
	MEDFRA A-1	63.13553 N	153.38895 W	K027S029E20	Kr
335-30-16600-2351-3012-4112-5066	MEDFRA A-2	63.12498 N	153.54884 W	K027S028E28	Kr
	MEDFRA A-2	63.11442 N	153.52672 W	K027S028E28	Kr
335-30-16600-2351-3012-4113	MEDFRA A-2	63.18958 N	153.76080 W	K026S027E32	CHp,COp,Kp,SFs,Wp
Slow Fork Kuskokwim River	MT MC KINLEY B-6	63.25670 N	152.94879 W	F019S028W20	Kr

WATER BODY NUMBER / NAME	MAP SHEET	LAT.	LONG.	LEGAL	SPECIES
335-30-16600-2351-3012-4113-5015	MEDFRA A-2	63.23020 N	153.73085 W	K026S027E16	Kr
	MEDFRA A-2	63.23441 N	153.78924 W	K026S027E18	Kr
335-30-16600-2351-3012-4113-5020	MEDFRA A-2	63.24323 N	153.69632 W	K026S027E10	Kr
	MEDFRA A-2	63.19617 N	153.61491 W	K026S027E36	Kr
335-30-16600-2351-3012-4113-5020-6013	MEDFRA A-2	63.23367 N	153.67124 W	K026S027E14	Kr
	MEDFRA A-2	63.23912 N	153.62650 W	K026S027E13	Kr
335-30-16600-2351-3012-4113-5020-6013-0010	MEDFRA A-2	63.23914 N	153.63979 W	K026S027E13	Kr
335-30-16600-2351-3012-4113-5020-6013-7008	MEDFRA A-2	63.23608 N	153.65006 W	K026S027E14	Kr
	MEDFRA A-2	63.22719 N	153.62931 W	K026S027E24	Kr
335-30-16600-2351-3012-4113-5020-6021	MEDFRA A-2	63.21935 N	153.65223 W	K026S027E23	Kr
	MEDFRA A-2	63.20357 N	153.60701 W	K026S028E30	Kr
335-30-16600-2351-3012-4113-5020-6021-7005	MEDFRA A-2	63.21653 N	153.64662 W	K026S027E23	Kr
	MEDFRA A-2	63.21469 N	153.61618 W	K026S027E24	Kr
335-30-16600-2351-3012-4113-5029	MEDFRA B-2	63.26852 N	153.69682 W	K026S027E03	Kr
	MEDFRA B-2	63.28859 N	153.70397 W	K025S027E27	Kr
335-30-16600-2351-3012-4113-5037	MEDFRA B-2	63.29021 N	153.65439 W	K025S027E26	Kr
	MEDFRA B-2	63.30608 N	153.61786 W	K025S027E24	Kr
335-30-16600-2351-3012-4113-5045	MEDFRA B-2	63.29613 N	153.58453 W	K025S028E30	Kp
Tonclanukna Creek	MEDFRA B-1	63.31947 N	153.44631 W	K025S028E13	Kr
335-30-16600-2351-3012-4113-5045-6021	MEDFRA B-2	63.32005 N	153.53537 W	K025S028E16	Kp
	MEDFRA B-1	63.39439 N	153.33209 W	K024S029E19	Kp
335-30-16600-2351-3012-4113-5063	MEDFRA B-1	63.26303 N	153.45527 W	K026S028E02	COp,Kr
Telidaside Creek	MT MC KINLEY B-6	63.30967 N	152.92094 W	F018S028W33	COp
335-30-16600-2351-3012-4113-5063-6010	MEDFRA B-1	63.27621 N	153.42171 W	K025S029E31	Kr
Middle Creek	MEDFRA B-1	63.27303 N	153.36980 W	K025S029E32	Kr
335-30-16600-2351-3012-4113-5063-6010-7003	MEDFRA B-1	63.27574 N	153.41526 W	K025S029E31	Kr
	MEDFRA B-1	63.28609 N	153.37452 W	K025S029E32	Kr
335-30-16600-2351-3012-4113-5085	MEDFRA B-1	63.28005 N	153.20064 W	K025S030E32	Kr
	MEDFRA B-1	63.29304 N	153.16259 W	K025S030E28	Kr
335-30-16600-2351-3012-4113-5096	MEDFRA B-1	63.28865 N	153.09900 W	K025S030E26	Kr
	MEDFRA B-1	63.27276 N	153.05733 W	K025S030E36	Kr
335-30-16600-2351-3012-4113-5096-6010	MEDFRA B-1	63.27872 N	153.10839 W	K025S030E34	Kr
	MEDFRA B-1	63.27193 N	153.12536 W	K026S030E03	Kr

WATER BODY NUMBER / NAME	MAP SHEET	LAT.	LONG.	LEGAL	SPECIES
335-30-16600-2351-3012-4113-5096-6020	MEDFRA B-1	63.27285 N	153.10268 W	K025S030E35	Kr
	MEDFRA B-1	63.25971 N	153.08813 W	K026S030E02	Kr
335-30-16600-2351-3012-4113-5099	MEDFRA B-1	63.28701 N	153.09510 W	K025S030E26	Kr
	MEDFRA B-1	63.28550 N	153.01021 W	K025S031E31	Kr
335-30-16600-2351-3055	MEDFRA B-3	63.25776 N	154.02517 W	K026S025E01	Ksr
Soda Creek	MEDFRA B-3	63.32135 N	154.21426 W	K025S024E13	Ksr
335-30-16600-2351-3076	MEDFRA C-1	63.57568 N	153.49886 W	K022S028E17	CHp,COp,Kp,Wp
Swift Fork Kuskokwim River	MEDFRA B-1	63.35804 N	153.05480 W	K025S030E01	Kr
335-30-16600-2351-3076-4080	MEDFRA B-1	63.47040 N	153.30147 W	K023S029E29	Kr
	MEDFRA B-1	63.43776 N	153.35203 W	K024S029E06	Kr
335-30-16600-2351-3076-4080-5010	MEDFRA B-1	63.46129 N	153.32556 W	K023S029E29	Kr
	MEDFRA B-1	63.46498 N	153.33898 W	K023S029E30	Kr
335-30-16600-2351-3076-4080-5020	MEDFRA B-1	63.45234 N	153.33648 W	K023S029E31	Kr
	MEDFRA B-1	63.45860 N	153.35314 W	K023S029E31	Kr
335-30-16600-2351-3076-4080-5026	MEDFRA B-1	63.44964 N	153.34144 W	K023S029E31	Kr
	MEDFRA B-1	63.45026 N	153.35481 W	K023S029E31	Kr
335-30-16600-2351-3076-4081	MEDFRA B-1	63.39307 N	153.25811 W	K024S029E22	Kr
Red Slough	MEDFRA C-1	63.55998 N	153.36705 W	K022S028E25	Kr
335-30-16600-2351-3076-4091	MEDFRA B-1	63.40007 N	153.23729 W	K024S029E22	Kr
	MEDFRA B-1	63.43360 N	153.17731 W	K024S029E01	Kr
335-30-16600-2351-3076-4091-0010	MEDFRA B-1	63.42027 N	153.23564 W	K024S029E10	Kr
Lower Telida Lake					
335-30-16600-2351-3076-4091-0020	MEDFRA B-1	63.44110 N	153.16425 W	K024S030E06	Kr
Upper Telida Lake					
335-30-16600-2351-3076-4109	MEDFRA B-1	63.40772 N	153.12718 W	K024S030E17	CHp,COp,Kp,Ws
Highpower Creek	MT MC KINLEY B-6	63.47479 N	152.88850 W	F017S028W03	COp
335-30-16600-2351-3076-4109-5008	MEDFRA B-1	63.41326 N	153.10902 W	K024S030E17	Kr
	MEDFRA B-1	63.39360 N	153.06397 W	K024S030E22	Kr
335-30-16600-2351-3076-4109-5201	MEDFRA B-1	63.46600 N	153.01555 W	K023S030E26	CHs,COs,Ks,Ws
	MEDFRA B-1	63.48972 N	153.00232 W	K023S030E14	CHs,COs,Ks,Ws
335-30-16600-2351-3076-4109-5402	MT MC KINLEY B-6	63.47479 N	152.88850 W	F017S028W03	COp
Fish River	MT MC KINLEY B-6	63.37605 N	152.64428 W	F018S027W12	COp

WATER BODY NAME / NUMBER	MAP SHEET	LAT.	LONG.	LEGAL	SPECIES
*Barb Spring	BIG DELTA A-3	64.06266 N	145.47012 W	F010S012E07	COsr
334-40-11000-2490-3416-4007	BIG DELTA A-3	64.06641 N	145.46968 W	F010S012E07	COsr
*Buns Spring	BIG DELTA A-3	64.04817 N	145.37158 W	F010S012E15	COr
334-40-11000-2490-3416-4018	BIG DELTA A-3	64.04048 N	145.36621 W	F010S012E22	COr
*Clearwater Lake Outlet Slough	BIG DELTA A-4	64.10448 N	145.60310 W	F009S011E28	COr
334-40-11000-2490-3412-4004	BIG DELTA A-4	64.09226 N	145.60115 W	F009S011E33	COr
*Dave Spring	BIG DELTA A-3	64.05547 N	145.38297 W	F010S012E10	COr
334-40-11000-2490-3416-4015	BIG DELTA A-3	64.05748 N	145.38026 W	F010S012E10	COr
*Fronty Spring	BIG DELTA A-3	64.03750 N	145.32539 W	F010S012E23	COr
334-40-11000-2490-3416-4020-5014	BIG DELTA A-3	64.03164 N	145.32636 W	F010S012E23	COr
*Isaac Slough	BIG DELTA A-3	64.05401 N	145.42901 W	F010S012E17	COs
334-40-11000-2490-3416-4013	BIG DELTA A-3	64.05571 N	145.43455 W	F010S012E08	COs
*Kenna Spring	BIG DELTA A-3	64.06249 N	145.45050 W	F010S012E08	COsr
334-40-11000-2490-3416-4009	BIG DELTA A-3	64.06308 N	145.44837 W	F010S012E08	COsr
*One Mile Slough	BIG DELTA A-4	64.09187 N	145.54470 W	F009S011E35	CHs,COsr
334-40-11000-2490-3416-4001	BIG DELTA A-3	64.08603 N	145.46558 W	F009S012E31	CHs,COsr
*Parker Spring	BIG DELTA A-3	64.05623 N	145.43513 W	F010S012E08	COsr
334-40-11000-2490-3416-4011	BIG DELTA A-3	64.06191 N	145.44113 W	F010S012E08	COsr
*Robinhood Creek	HOLY CROSS D-4	62.92928 N	160.69473 W	S033N060W20	Kr
334-30-11000-2701-3131	HOLY CROSS D-4	62.93483 N	160.81408 W	S033N061W23	Kr
*Tok Overflow #1	TANACROSS A-5	63.12851 N	143.27363 W	C016N011E35	COp
334-40-11000-2490-3660-4020	TANACROSS A-5	63.11281 N	143.31375 W	C015N011E03	COs
*Unnamed Creek #13	CHARLEY RIVER A-2	65.24810 N	141.88834 W	F005N028E24	Kr
334-45-11000-2365	CHARLEY RIVER A-2	65.24971 N	141.88837 W	F005N028E24	Kr
*Unnamed Creek #21	CHARLEY RIVER B-4	65.39886 N	142.63892 W	F007N025E29	Kr
334-45-11000-2317	CHARLEY RIVER B-4	65.40017 N	142.64157 W	F007N025E29	Kr
*Unnamed Creek #6	CHARLEY RIVER A-2	65.14255 N	141.66302 W	F004N030E28	Kr
334-45-11000-2439	CHARLEY RIVER A-2	65.14209 N	141.66030 W	F004N030E28	Kr
*Unnamned Creek #19	CHARLEY RIVER B-3	65.33590 N	142.39743 W	F006N026E21	Kr
334-45-11000-2333	CHARLEY RIVER B-3	65.33655 N	142.39697 W	F006N026E21	Kr
*Wood River	FAIRBANKS C-4	64.60646 N	148.64590 W	F003S005W31	Kr
334-40-11000-2490-3240	FAIRBANKS C-4	64.61285 N	148.63338 W	F003S005W31	Kr
Alatna River	BETTLES C-6	66.56975 N	152.63027 W	F020N024W11	CHp,COp,Kp,SFp
334-40-11000-2125-3661	SURVEY PASS A-1	67.03191 N	153.26903 W	K019N025E24	CHs,COp,Ks

WATER BODY NAME / NUMBER	MAP SHEET	LAT.	LONG.	LEGAL	SPECIES
Aloha Creek	HUGHES A-6	66.22078 N	155.55548 W	K010N015E36	CHs
334-40-11000-2125-3355-4045-5036	HUGHES A-6	66.24303 N	155.73177 W	K010N015E29	CHs
American Creek	OPHIR A-2	63.23019 N	156.69081 W	K026S011E13	COr,Kr
334-30-11000-2532-3700	OPHIR A-2	63.23188 N	156.70739 W	K026S011E14	COr,Kr
American Creek	EAGLE D-1	64.80006 N	141.23023 W	F001S032E25	Kr
334-45-11000-2576-3003	EAGLE D-1	64.79125 N	141.23673 W	F001S032E36	Kr
Angel Creek	CIRCLE A-5	65.02062 N	146.21333 W	F002N008E07	Kr
334-40-11000-2490-3301-4251	CIRCLE A-5	65.02912 N	146.22735 W	F002N007E01	Kr
Anvik River	HOLY CROSS C-3	62.68178 N	160.18519 W	S030N058W20	CHp,COp,Kp,Pp,Sp,SFp,Wp
334-30-11000-2701	UNALAKLEET C-3	63.58680 N	160.15828 W	K022S008W14	Kr
Arvesta Creek	KATEEL RIVER A-6	65.15008 N	158.79301 W	K004S001W12	Kr
334-40-11000-2125-3073-4145	KATEEL RIVER A-6	65.12212 N	158.77397 W	K004S001W24	Kr
Babel Creek	LIME HILLS C-5	61.61933 N	154.70131 W	S018N030W27	CHs,COp
335-30-16600-2070-3101-4055	LIME HILLS D-4	61.76773 N	154.45449 W	S019N029W01	COr
Baker Creek	KANTISHNA RIVER D-1	64.97020 N	150.47656 W	F002N014W30	CHs,Kp
334-40-11000-2490-3121	TANANA A-1	65.08786 N	150.29025 W	F003N013W18	CHs
Batza River	MELOZITNA D-3	65.95088 N	154.43209 W	K006N021E03	CHp,Wp
334-40-11000-2125-3525	HUGHES A-4	66.04750 N	154.61114 W	K008N020E35	CHp,Wp
Bear Creek	FAIRBANKS A-5	64.14701 N	149.23965 W	F009S009W12	CHs,COs
334-40-11000-2490-3200-4220	FAIRBANKS A-5	64.13653 N	149.24468 W	F009S009W13	CHs,COs
Bear Creek	UNALAKLEET C-1	63.64201 N	159.40379 W	K021S004W26	CHs,COp
334-35-11000-2005	UNALAKLEET D-2	63.77824 N	159.57947 W	K020S005W02	COr
Bear Creek	HUGHES A-6	66.16111 N	155.55015 W	K009N016E19	CHs
334-40-11000-2125-3355-4035-5010	HUGHES A-6	66.17527 N	155.65705 W	K009N015E15	CHs
Bear Creek	MC GRATH D-4	62.85030 N	154.55980 W	S032N028W20	Ks,Wp
335-30-16600-2300-3055-4075	MC GRATH D-3	62.78440 N	154.18199 W	S031N026W08	Kr
Bear Creek	WISEMAN A-1	67.01044 N	150.43636 W	F025N013W09	Kr
334-40-11000-2125-3740-4280	WISEMAN A-1	67.00620 N	150.43386 W	F025N013W09	Kr
Bear Creek	MT MC KINLEY D-2	63.97908 N	150.82819 W	F011S017W11	Kr
334-40-11000-2490-3140-4115-5034	MT MC KINLEY D-2	63.97172 N	150.95344 W	F011S017W07	Kr
Bear Creek	FAIRBANKS C-2	64.73376 N	147.62506 W	F002S001E18	COp,CHs,Ksr
334-40-11000-2490-3290-4030	FAIRBANKS C-1	64.58118 N	147.25649 W	F004S002E12	COr,CHs
Bear Creek	TANANA B-2	65.36159 N	150.99695 W	F006N017W11	CHs,Kr
334-40-11000-2523	TANANA B-3	65.40784 N	151.10948 W	F007N017W29	CHs

WATER BODY NAME / NUMBER	MAP SHEET	LAT.	LONG.	LEGAL	SPECIES
Bearpaw River	KANTISHNA RIVER A-2	64.09080 N	150.69829 W	F009S016W33	CHsr,COp,Ksr
334-40-11000-2490-3140-4115	MT MC KINLEY C-2	63.71355 N	150.91040 W	F014S017W07	Kr
Beauty Creek	MT MC KINLEY C-2	63.71355 N	150.91040 W	F014S017W07	Kr
334-40-11000-2490-3140-4115-5086	MT MC KINLEY C-2	63.71408 N	150.90193 W	F014S017W08	Kr
Beaver Creek	HOLY CROSS D-4	62.84249 N	160.72185 W	S032N061W21	CHs,COs,Ksr,Wp
334-30-11000-2701-3095	UNALAKLEET A-5	63.01565 N	161.09519 W	K028S013W35	CHs,COs,Kp,Wp
Beaver Creek	OPHIR A-2	63.16039 N	156.68074 W	K027S011E12	COr,Kr
334-30-11000-2532-3716	OPHIR A-2	63.01104 N	156.70003 W	K029S011E02	Kr
Beaver Creek	BEAVER A-2	66.20945 N	147.55494 W	F016N001E16	CHp,COp,Kp
334-40-11000-2810-3100	LIVENGOOD B-1	65.38834 N	147.13555 W	F007N003E33	Ks
Beaver Creek	BIG DELTA D-5	64.75904 N	146.46745 W	F002S006E12	Ksr
334-40-11000-2490-3301-4078-5019	BIG DELTA D-5	64.76095 N	146.41064 W	F002S007E07	Kr
Beaver Slough	BEAVER A-2	66.24960 N	147.61610 W	F017N001E31	CHp,COp,Kp
334-40-11000-2810	BEAVER B-1	66.30016 N	147.43619 W	F017N001E13	CHp,COp,Kp
Belle Creek	LIVENGOOD A-1	65.20661 N	147.18626 W	F004N003E05	Kr
334-40-11000-2490-3151-4020-5191	LIVENGOOD A-1	65.21292 N	147.19636 W	F005N003E31	Kr
Bettles River	CHANDALAR C-6	67.64040 N	149.74871 W	F033N010W35	CHp
334-40-11000-2125-3912-4260	CHANDALAR C-6	67.63051 N	149.72686 W	F032N010W02	CHp
Big Creek	RUBY D-5	64.79770 N	155.33593 W	K008S017E13	CHp,Kp,Wp
334-40-11000-2266	RUBY D-5	64.75829 N	155.05388 W	K008S019E32	CHp,Kp,Wp
Big Creek	MELOZITNA D-1	65.95571 N	153.43732 W	K006N026E05	CHp,Kr
334-40-11000-2125-3500-4008-5060	MELOZITNA D-1	65.91501 N	153.46789 W	K006N026E18	Kr
Big Creek	MELOZITNA B-4	65.25800 N	154.74400 W	K003S020E03	CHs,Kr
334-40-11000-2255-3180	MELOZITNA B-4	65.26386 N	154.61261 W	K003S021E05	CHs
Big Creek	IDITAROD D-1	62.84440 N	156.32845 W	S032N038W24	COpr,Kr,Wr
335-30-16600-2255-3092	IDITAROD D-1	62.85305 N	156.37528 W	S032N038W22	COp
Big River	MC GRATH D-4	62.96513 N	154.87889 W	S033N030W12	CHp,COp,Kp,HWp,SFp,Wp
335-30-16600-2300-3030	LIME HILLS D-5	61.90921 N	154.55244 W	S021N029W14	CHp,COp,Kp,Wp
Big Salmon Fork	MC GRATH D-2	62.95289 N	153.92730 W	S033N025W13	CHp,COp,Kp,Sp,SFp,Wp
335-30-16600-2350-3075-4030	MC GRATH D-2	62.82525 N	153.59449 W	S032N023W33	Kr
Big Salt River	LIVENGOOD D-6	65.84860 N	149.90646 W	F012N011W20	CHs,COp,Kr
334-40-11000-2681	TANANA D-1	65.87084 N	150.49919 W	F012N014W16	Kr
Big Sitdown Creek	CHARLEY RIVER C-1	65.72746 N	141.29519 W	F010N031E04	Kr
334-45-11000-2325-3178	CHARLEY RIVER C-1	65.72140 N	141.26080 W	F010N031E03	Kr

WATER BODY NAME / NUMBER	MAP SHEET	LAT.	LONG.	LEGAL	SPECIES
Big Waldron Fork	IDITAROD C-2	62.63777 N	156.58581 W	S029N039W04	CHr
335-30-16600-2255-3132	IDITAROD C-2	62.51157 N	156.58603 W	S028N039W18	CHr
Big Yetna River	OPHIR A-5	63.17764 N	158.26897 W	K027S003E03	CHp
334-30-11000-2532-3500-4050	OPHIR A-5	63.12435 N	158.26070 W	K027S003E27	CHp
Billy Goat Creek	IDITAROD D-3	62.84746 N	157.33062 W	S032N043W22	COp,Kr
334-30-11000-2532-3600-4051-5020-6015	IDITAROD D-3	62.78945 N	157.01353 W	S031N041W08	COr
Birch Creek	CIRCLE B-1	65.42685 N	144.27594 W	F007N017E17	Kr
334-40-11000-2860-3030-4080-5200	CIRCLE B-1	65.41381 N	144.29438 W	F007N017E20	Kr
Birch Creek	MT MC KINLEY D-4	63.86643 N	151.55813 W	F012S020W19	CHp,COp,Kp
334-40-11000-2490-3140-4146	MT MC KINLEY B-4	63.47250 N	151.85302 W	F017S022W06	CHp,COp
Birch Creek	FORT YUKON B-4	66.27048 N	145.50593 W	F017N010E25	CHp,COp,Kp,SFp
334-40-11000-2860-3030-4080	CIRCLE B-4	65.38793 N	145.72054 W	F007N010E32	Kr
Black River	MC GRATH C-6	62.61327 N	155.73433 W	S029N034W07	COp
335-30-16600-2181	IDITAROD C-1	62.51199 N	156.26296 W	S028N038W14	COr
Black River Slough	FORT YUKON C-2	66.64467 N	144.91928 W	F021N013E15	CHp,COp,Kp
334-45-11000-2001-3050	FORT YUKON C-2	66.69549 N	144.69633 W	F022N014E34	CHp,COp,Kp
Black Sand Creek	MELOZITNA A-5	65.13028 N	155.05972 W	K004S019E19	CHs
334-40-11000-2255-3168	MELOZITNA A-4	65.07441 N	154.89668 W	K005S020E07	CHs
Blackburn Creek	UNALAKLEET B-2	63.36503 N	159.55763 W	K024S005W36	CHs,COr
334-30-11000-2951	UNALAKLEET B-2	63.35971 N	159.74271 W	K024S006W36	CHs
Blackwater Creek	MC GRATH D-4	62.95903 N	154.89939 W	S033N030W11	Kp,Wp
335-30-16600-2300-3020	MC GRATH C-5	62.69169 N	155.08621 W	S030N031W16	Kp
Blue Creek	BIG DELTA A-4	64.16841 N	145.79041 W	F009S010E04	CHs,COsr
334-40-11000-2490-3398	BIG DELTA A-4	64.17069 N	145.74829 W	F008S010E34	COsr
Bluff Cabin Creek	BIG DELTA A-4	64.14831 N	145.63531 W	F009S011E08	CHs,COsr
334-40-11000-2490-3408	BIG DELTA A-4	64.14977 N	145.67757 W	F009S011E07	COsr
Bluff Creek	CIRCLE D-1	65.76942 N	144.31899 W	F011N016E24	Kr
334-40-11000-2860-3030-4080-5100	CIRCLE D-1	65.77722 N	144.34887 W	F011N016E14	Kr
Bonanza Creek	BETTLES C-3	66.58886 N	151.06144 W	F020N016W06	CHs
334-40-11000-2125-3740-4020-5011	BETTLES C-2	66.63811 N	150.94789 W	F021N016W23	CHs
Bonanza Creek	IDITAROD B-5	62.33449 N	158.19643 W	S026N048W21	COp
334-30-11000-2532-3500-4221	IDITAROD B-3	62.49478 N	157.46953 W	S028N044W20	COr
Bonasila River	HOLY CROSS C-3	62.53275 N	160.21236 W	S028N059W10	CHp,COp,Kp,Pp,SFp,Wp
334-30-11000-2651	HOLY CROSS D-5	62.88176 N	161.24425 W	S032N064W11	COr

WATER BODY NAME / NUMBER	MAP SHEET	LAT.	LONG.	LEGAL	SPECIES
Boulder Creek	MEDFRA B-4	63.38732 N	154.67703 W	K024S022E29	Kr
335-30-16600-2255-3035-4290	MEDFRA B-4	63.36328 N	154.63039 W	K024S022E33	Kr
Boundary Creek	EAGLE C-1	64.68163 N	141.00390 W	F003S033E01	Kr
334-45-11000-2590	EAGLE C-1	64.67999 N	141.00476 W	F003S033E01	Kr
Box River	KATEEL RIVER B-6	65.38860 N	158.54608 W	K001S002E19	CHp,Wp
334-40-11000-2125-3073-4100	KATEEL RIVER B-6	65.34075 N	158.85815 W	K002S001W03	CHp,Wp
Butte Creek	CHARLEY RIVER B-2	65.25450 N	141.95751 W	F005N028E15	Kr
334-45-11000-2362	CHARLEY RIVER B-2	65.25410 N	141.95805 W	F005N028E15	Kr
Butte Creek	BIG DELTA C-4	64.64248 N	145.88117 W	F003S009E23	Kr
334-40-11000-2490-3329-4095	BIG DELTA C-4	64.65891 N	145.86012 W	F003S009E13	Kr
Calamity Creek	MELOZITNA D-1	65.96143 N	153.41746 W	K007N026E33	Kr
334-40-11000-2125-3500-4008-5070	MELOZITNA D-1	65.94891 N	153.36428 W	K006N026E03	Kr
California Creek	IDITAROD D-3	62.87372 N	157.35862 W	S032N043W09	CHsr,COr,Ksr
334-30-11000-2532-3600-4051-5020	IDITAROD D-3	62.83499 N	157.29352 W	S032N043W26	Kr
California Creek	NULATO A-4	64.00901 N	157.84923 W	K017S005E14	CHs,COr,Ksr
334-30-11000-2532-3551-4101-5311	NULATO A-4	64.16513 N	157.69126 W	K015S006E28	COr,Ksr
Can Creek	LIME HILLS B-6	61.26133 N	155.06157 W	S014N032W32	CHs,COs,Ks,Ss
335-30-16600-2040-3140	LIME HILLS A-5	61.05630 N	154.80068 W	S011N031W09	Kr
Canyon Creek	UNALAKLEET A-4	63.24430 N	160.69417 W	K026S011W12	CHs,COp,Ksr,Wp
334-30-11000-2701-3300	UNALAKLEET B-3	63.29150 N	160.39771 W	K025S009W28	CHs,COp,Wp
Canyon Creek	TANANA B-2	65.42537 N	150.80409 W	F007N016W23	CHs
334-40-11000-2533	TANANA B-2	65.46813 N	150.81893 W	F007N016W03	CHs
Captain Creek	LIVENGOOD A-1	65.14545 N	147.42350 W	F004N002E30	Kr
334-40-11000-2490-3151-4020-5170	LIVENGOOD A-1	65.13824 N	147.40839 W	F004N002E30	Kr
Caribou Creek	BIG DELTA B-5	64.26634 N	146.01795 W	F007S009E32	COr
334-40-11000-2490-3375-4015	BIG DELTA B-5	64.26799 N	146.00172 W	F007S009E32	COr
Caribou Creek	BIG DELTA C-4	64.66670 N	145.70938 W	F003S010E10	Kr
334-40-11000-2490-3329-4111	BIG DELTA C-4	64.67935 N	145.71524 W	F003S010E03	Kr
Caribou Creek	CIRCLE B-6	65.28622 N	146.54531 W	F005N006E05	Kr
334-40-11000-2490-3151-4020-5283	CIRCLE B-6	65.29404 N	146.54803 W	F005N006E05	Kr
Caribou Creek	HUGHES A-5	66.18195 N	155.44881 W	K009N016E16	CHp,COp,Kp
334-40-11000-2125-3355-4035	HUGHES A-6	66.13494 N	155.89946 W	K009N014E33	CHs
Caribou Creek	MT MC KINLEY C-2	63.71231 N	150.95927 W	F014S018W12	Kr
334-40-11000-2490-3140-4115-5076	MT MC KINLEY C-2	63.67394 N	150.93611 W	F014S017W30	Kr

WATER BODY NAME / NUMBER	MAP SHEET	LAT.	LONG.	LEGAL	SPECIES
Cassiar Creek	CIRCLE B-6	65.26948 N	146.70179 W	F005N005E10	Kr
334-40-11000-2490-3151-4020-5252	CIRCLE B-6	65.26626 N	146.69913 W	F005N005E15	Kr
Central Creek	BIG DELTA B-2	64.37336 N	144.95604 W	F006S014E22	Kr
334-40-11000-2490-3407-4150	BIG DELTA B-2	64.38046 N	144.86456 W	F006S014E24	Kr
Chandalar Lake	CHANDALAR B-4	67.48592 N	148.60327 W	F031N005W26	Kp
334-40-11000-2925-3350-0030					
Chandalar River	FORT YUKON C-5	66.60899 N	146.00691 W	F021N008E34	CHs,Kp
334-40-11000-2925	CHANDALAR A-3	67.17009 N	148.30368 W	F027N003W18	Ks
Chapman Creek	WISEMAN A-1	67.09421 N	150.49039 W	F026N013W07	Kr
334-40-11000-2125-3912-4070	WISEMAN A-1	67.09670 N	150.46779 W	F026N013W08	Kr
Charley River	CHARLEY RIVER B-4	65.32318 N	142.79201 W	F006N024E27	CHs,Kp
334-45-11000-2300	EAGLE D-5	64.82421 N	143.44050 W	F001S021E13	Kp
Chatanika River	LIVENGOOD A-5	65.08787 N	149.30058 W	F003N009W13	CHp,COp,Kp
334-40-11000-2490-3151-4020	CIRCLE B-5	65.29086 N	146.34755 W	F005N007E05	Kr
Cheeneetnuk River	SLEETMUTE D-1	61.81244 N	156.00962 W	S020N037W21	CHp,COp,Kpr
335-30-16600-2070-3029	MC GRATH A-4	62.11888 N	154.97174 W	S023N031W04	CHp,COp,Kp
Chena River	FAIRBANKS D-2	64.79484 N	147.91443 W	F001S002W27	CHp,Kp
334-40-11000-2490-3301	CIRCLE A-5	65.02537 N	146.21102 W	F002N008E06	Kr
Chena Slough	FAIRBANKS D-1	64.84188 N	147.48340 W	F001S001E11	Kr
334-40-11000-2490-3301-4010	FAIRBANKS D-1	64.81437 N	147.41192 W	F001S002E19	Kr
Cheyenne Creek	TANANA B-3	65.25286 N	151.24087 W	F005N018W22	Kr
334-40-11000-2504	TANANA A-3	65.24649 N	151.23531 W	F005N018W22	Kr
Chicken Creek	WISEMAN A-3	67.13671 N	151.48679 W	F027N018W27	Kr
334-40-11000-2125-3871-4020	WISEMAN A-3	67.13312 N	151.43875 W	F027N018W26	Kr
Chisana River	TANACROSS A-2	63.04623 N	141.86052 W	C015N019E29	CHp
334-40-11000-2490-3703	NABESNA B-2	62.28175 N	141.81530 W	C006N019E24	CHs
Christian River	FORT YUKON C-4	66.66797 N	145.94004 W	F021N008E02	CHp,Kp
334-40-11000-2925-3062	FORT YUKON D-4	66.82216 N	145.50264 W	F023N010E14	CHp,Kp
Clear Creek	KANTISHNA RIVER B-1	64.41791 N	150.37921 W	F006S014W05	COs,Kp
334-40-11000-2490-3140-4075	KANTISHNA RIVER B-1	64.29537 N	150.29211 W	F007S014W22	Kp
Clear Creek	MEDFRA A-5	63.21726 N	155.27543 W	K026S019E20	Kr
335-30-16600-2255-3035-4130-5010	MEDFRA A-5	63.20022 N	155.27207 W	K026S019E29	Kr
Clear Creek	BIG DELTA A-5	64.24613 N	146.28056 W	F008S007E01	CHs,COsr
334-40-11000-2490-3370	BIG DELTA A-4	64.16320 N	145.97854 W	F009S009E04	COsr

WATER BODY NAME / NUMBER	MAP SHEET	LAT.	LONG.	LEGAL	SPECIES
Clear Creek	MEDFRA A-5	63.22103 N	155.06362 W	K026S020E21	COp,Kr
335-30-16600-2255-3035-4170	MEDFRA A-4	63.21531 N	154.95260 W	K026S020E24	COr
Clear Creek	HUGHES A-5	66.21743 N	155.49437 W	K010N016E32	CHs,COsr,Kpr,Ss,Wp
334-40-11000-2125-3355-4045	SHUNGNAK A-1	66.19295 N	156.00104 W	K009N013E12	CHs,Wp
Clear Creek	FAIRBANKS B-5	64.44423 N	149.11108 W	F005S008W34	CHs,COp,Kr
334-40-11000-2490-3200-4011-5117-6115-7010	FAIRBANKS B-5	64.39462 N	149.15778 W	F006S008W16	Kp
Clear Creek	FAIRBANKS C-2	64.74314 N	147.92264 W	F002S002W15	CHp,Kpr
334-40-11000-2490-3290-4010	FAIRBANKS B-2	64.38106 N	147.53617 W	F006S001E22	Ks
Clearwater Creek	BIG DELTA A-4	64.10207 N	145.56124 W	F009S011E27	CHs,COsr
334-40-11000-2490-3416	BIG DELTA A-3	64.00378 N	145.20954 W	F010S013E33	CHs,COsr
Clearwater Lake	BIG DELTA A-4	64.08461 N	145.59733 W	F009S011E33	COsr
334-40-11000-2490-3412-0010					
Coal Creek	CHARLEY RIVER B-5	65.35055 N	143.11855 W	F006N022E13	Kr
334-45-11000-2260	CHARLEY RIVER B-5	65.32860 N	143.11210 W	F006N022E24	Kr
Coal Creek	TANANA A-4	65.20604 N	151.77812 W	F004N021W02	Kr
334-40-11000-2483	TANANA A-4	65.20770 N	151.77668 W	F004N021W02	Kr
Coleen River	COLEEN A-3	67.07014 N	142.48467 W	F026N024E21	CHp,Ks
334-45-11000-2001-3271	COLEEN C-3	67.74890 N	142.44492 W	F034N023E25	CHp,Ks
Colorado Creek	BIG DELTA D-6	64.89996 N	146.62394 W	F001N006E19	Kr
334-40-11000-2490-3301-4085	BIG DELTA D-6	64.91472 N	146.63870 W	F001N005E13	Kr
Colorado Creek	NULATO A-4	64.11293 N	157.69655 W	K016S006E09	COr,Kr
334-30-11000-2532-3551-4101-5311-6101	NULATO A-4	64.12898 N	157.74935 W	K016S006E06	COr,Kr
Comeback Creek	HUGHES A-6	66.24804 N	155.69417 W	K010N015E21	CHs
334-40-11000-2125-3355-4045-5036-6014	HUGHES B-6	66.25399 N	155.70020 W	K010N015E20	CHs
Cosna River	KANTISHNA RIVER D-3	64.86342 N	151.40645 W	F001N019W34	Ks
334-40-11000-2490-3060	KANTISHNA RIVER C-4	64.71393 N	151.58189 W	F002S020W28	Ks
Crawford Creek	BIG DELTA D-5	64.89464 N	146.41915 W	F001N007E19	Kr
334-40-11000-2490-3301-4110	BIG DELTA D-5	64.89022 N	146.41979 W	F001N007E30	Kr
Cripple Creek	CIRCLE B-6	65.27520 N	146.65292 W	F005N005E11	Kr
334-40-11000-2490-3151-4020-5259	CIRCLE B-6	65.28182 N	146.64801 W	F005N005E11	Kr
Crooked Creek	LIVENGOOD A-1	65.19917 N	147.22787 W	F004N003E06	Kr
334-40-11000-2490-3151-4020-5185	LIVENGOOD A-1	65.20986 N	147.23107 W	F004N003E06	Kr
Crooked Creek	CHANDALAR B-4	67.28086 N	148.80347 W	F028N006W02	Kp
334-40-11000-2925-3350-4421	CHANDALAR B-4	67.29628 N	148.89647 W	F029N006W33	Kr

WATER BODY NAME / NUMBER	MAP SHEET	LAT.	LONG.	LEGAL	SPECIES
Curtis Slough	FORT YUKON D-1	66.77624 N	144.26499 W	F023N016E34	CHp,COp,Kp
334-45-11000-2001-3105	FORT YUKON D-1	66.81251 N	144.03421 W	F023N017E15	CHp,COp,Kp
Cutoff Slough	KATEEL RIVER D-1	65.87145 N	156.25566 W	K006N012E36	CHp,COp,Kp,SFp,Wp
334-40-11000-2125-3200	MELOZITNA D-6	65.97694 N	155.83485 W	K007N014E25	CHp,COp,Kp,SFp,Wp
Dagislakhna Creek	TANANA C-5	65.51643 N	152.21720 W	F008N023W14	CHp,Kp,Sp,Wp
334-40-11000-2445-3091	TANANA C-5	65.53616 N	152.22617 W	F008N023W11	CHp,Kp,Sp,Wp
Dagitli River	KATEEL RIVER C-2	65.55863 N	156.95125 W	K002N009E23	Wp
334-40-11000-2125-3131	KATEEL RIVER C-2	65.61551 N	156.90789 W	K003N009E36	Wp
Dakli River	KATEEL RIVER D-1	65.99876 N	156.25598 W	K007N012E24	CHp,Kp,SFp,Wp
334-40-11000-2125-3225	SHUNGNAK A-1	66.24907 N	156.33423 W	K010N012E21	CHp,Wp
Dall River	BEAVER A-5	66.00649 N	149.26095 W	F014N008W28	CHp
334-40-11000-2703	BEAVER A-6	66.22145 N	149.71105 W	F016N010W08	CHp
Deadwood Creek	IDITAROD C-3	62.66338 N	157.35896 W	S030N043W28	COr
334-30-11000-2532-3600-4081-5011	IDITAROD C-3	62.66414 N	157.33868 W	S030N043W28	COr
Deep Creek	BIG DELTA C-4	64.62794 N	145.92707 W	F003S009E27	Kr
334-40-11000-2490-3329-4092	BIG DELTA C-4	64.61310 N	145.88567 W	F003S009E35	Kr
Deepbank Creek	MC GRATH D-2	62.95685 N	153.88548 W	S033N024W08	Kr
335-30-16600-2350-3075-4040	MC GRATH D-2	62.94274 N	153.86310 W	S033N024W17	Kr
Delta River	BIG DELTA A-4	64.15584 N	145.86003 W	F009S010E07	CHs,COsr
334-40-11000-2490-3390	BIG DELTA A-4	64.13313 N	145.84816 W	F009S010E18	CHs,COsr
Dennis Creek	MEDFRA A-2	63.16037 N	153.53664 W	K027S028E09	CHp,Kr,Wp
335-30-16600-2351-3012-4112-5053	MEDFRA A-1	63.16358 N	153.34034 W	K027S029E09	Kr
Dillinger River	MC GRATH C-2	62.57787 N	153.58445 W	S029N023W28	COr
335-30-16600-2350-3209	MC GRATH C-1	62.53609 N	153.18844 W	S028N021W09	COr
Dishna River	OPHIR C-3	63.60570 N	157.28741 W	K022S008E03	CHp,COp,Kp,Wp
334-30-11000-2532-3600	IDITAROD C-4	62.61182 N	157.51460 W	S029N044W10	CHs,Ks,Wp
Dome Creek	MELOZITNA C-3	65.51297 N	154.06384 W	K001N023E03	Kr
334-40-11000-2255-3320	MELOZITNA C-3	65.50193 N	154.03583 W	K001N023E11	Kr
Dome Creek	LIVENGOOD A-2	65.07494 N	147.75070 W	F003N001W21	CHr,Kr
334-40-11000-2490-3151-4020-5150	LIVENGOOD A-2	65.07583 N	147.74391 W	F003N001W22	CHr,Kr
Dome Creek	NULATO A-5	64.13097 N	158.21123 W	K016S003E02	COp
334-30-11000-2532-3551-4101-5291-6100	NULATO A-5	64.13905 N	158.05551 W	K015S004E34	COr
Douglas Creek	BETTLES D-2	66.85675 N	150.56828 W	F024N014W34	Kr
334-40-11000-2125-3740-4080-5062	BETTLES D-2	66.85697 N	150.53091 W	F024N014W35	Kr

WATER BODY NAME / NUMBER	MAP SHEET	LAT.	LONG.	LEGAL	SPECIES
Draanjik River	FORT YUKON C-2	66.68726 N	144.69781 W	F022N014E34	CHp,COp,Kp
334-45-11000-2001-3050-4040	BLACK RIVER A-3	66.15303 N	142.31750 W	F015N026E06	CHp
Dugan Creek	UNALAKLEET B-2	63.49183 N	159.50842 W	K023S004W18	CHs
334-30-11000-2981	UNALAKLEET B-2	63.47207 N	159.58940 W	K023S005W26	CHs
Dulbi River	KATEEL RIVER B-2	65.44776 N	156.52986 W	K001N011E35	CHp
334-40-11000-2125-3140	MELOZITNA A-6	65.17469 N	155.93176 W	K004S014E02	CHs
Dulbi Slough	KATEEL RIVER B-1	65.44415 N	156.31626 W	K001N012E35	Wp
334-40-11000-2125-3150	KATEEL RIVER B-1	65.42746 N	156.29841 W	K001S012E01	Wp
Eagle Creek	BETTLES D-2	66.99147 N	150.51706 W	F025N014W13	Kr
334-40-11000-2125-3740-4180	BETTLES D-2	66.98004 N	150.50367 W	F025N013W19	Kr
Eagle Creek	EAGLE D-1	64.77231 N	141.04538 W	F002S033E02	Kr
334-45-11000-2585	EAGLE D-1	64.77476 N	141.03571 W	F002S033E01	Kr
Eagle Mountain Creek	LIME HILLS A-4	61.13236 N	154.49978 W	S012N029W18	COp
335-30-16600-2040-3177	LIME HILLS A-4	61.13850 N	154.44140 W	S012N029W09	COp
East Fork Chandalar River	CHANDALAR A-1	67.10012 N	147.24159 W	F026N002E11	CHs,Kp
334-40-11000-2925-3250	CHRISTIAN C-5	67.63381 N	146.06887 W	F032N008E06	CHs
East Fork Chena River	BIG DELTA D-5	64.94338 N	146.22175 W	F001N007E01	Kr
334-40-11000-2490-3301-4140-5009	BIG DELTA D-5	64.94719 N	146.21829 W	F001N007E01	Kr
East Fork Henshaw (Sozhekla) Creek	BETTLES C-5	66.71361 N	152.33001 W	F022N022W21	CHs
334-40-11000-2125-3701-4080	BETTLES C-5	66.74732 N	152.33856 W	F022N022W09	CHs
East Fork Kuskokwim River	MEDFRA A-4	63.10849 N	154.56669 W	K027S023E31	CHp,COp,Kp,SFp,Wp
335-30-16600-2351-3012	MEDFRA A-2	63.18958 N	153.76080 W	K026S027E32	CHp,COp,Kp,SFs,Wp
East Fork Toklat River	MT MC KINLEY D-1	63.90397 N	150.14646 W	F012S013W05	CHp,COs
334-40-11000-2490-3140-4065-5085	MT MC KINLEY D-1	63.87875 N	150.06136 W	F012S013W14	CHp,COs
Eddie Creek	NULATO B-4	64.45420 N	157.87310 W	K012S005E16	CHp
334-35-11000-2040-3450	NULATO B-4	64.33323 N	157.78969 W	K013S005E25	CHs
Eisenmenger Fork	BIG DELTA B-1	64.47038 N	144.24743 W	F005S018E19	Ks
334-40-11000-2490-3407-4501	BIG DELTA B-1	64.45646 N	144.13834 W	F005S018E27	Ks
Ekolina Creek	MEDFRA A-2	63.16804 N	153.78626 W	K027S027E07	Kr
335-30-16600-2351-3012-4100	MEDFRA A-2	63.18664 N	153.70368 W	K026S027E34	Kr
Eureka Creek	CHARLEY RIVER B-6	65.43850 N	143.57283 W	F007N020E14	Kr
334-45-11000-2231	CHARLEY RIVER B-6	65.44027 N	143.57121 W	F007N020E14	Kr
Faith Creek	CIRCLE B-5	65.28871 N	146.38032 W	F005N007E06	Kr
334-40-11000-2490-3151-4020-5309	CIRCLE B-5	65.35096 N	146.28702 W	F006N007E15	Kr

WATER BODY NAME / NUMBER	MAP SHEET	LAT.	LONG.	LEGAL	SPECIES
First Fork Selatna River	MC GRATH C-6	62.50348 N	155.69599 W	S028N035W24	Kr,Wp
335-30-16600-2170-3020	MC GRATH B-6	62.45296 N	155.70234 W	S027N035W02	Kr,Wp
Fish Creek	BETTLES C-4	66.60956 N	151.59449 W	F021N019W36	CHs,Kp
334-40-11000-2125-3740-4020	BETTLES C-3	66.58886 N	151.06144 W	F020N016W06	CHs,Ks
Fish Creek	LIME HILLS D-2	61.83558 N	153.49001 W	S020N023W08	COr
335-30-16600-2350-3502-4020	LIME HILLS D-2	61.83278 N	153.49913 W	S020N023W08	COr
Fish River	MT MC KINLEY B-6	63.47479 N	152.88850 W	F017S028W03	COp
335-30-16600-2351-3076-4109-5402	MT MC KINLEY B-6	63.37605 N	152.64428 W	F018S027W12	COp
Fish Slough	BEAVER B-1	66.31491 N	147.37843 W	F017N002E08	CHp,COp,Kp
334-40-11000-2820-3010	BEAVER B-1	66.32846 N	147.23644 W	F017N002E01	CHp,COp,Kp
Flat Creek	BIG DELTA D-6	64.86896 N	146.77388 W	F001N005E32	Kr
334-40-11000-2490-3301-4063	BIG DELTA D-6	64.87931 N	146.78104 W	F001N005E29	Kr
Flat Creek	BIG DELTA C-5	64.58567 N	146.12935 W	F004S008E10	CHs,Kr
334-40-11000-2490-3329-4088	BIG DELTA C-5	64.57256 N	146.07440 W	F004S008E14	CHs,Kr
Flat Creek	CIRCLE A-6	65.22885 N	146.88337 W	F005N004E26	Kr
334-40-11000-2490-3151-4020-5216	CIRCLE A-6	65.21848 N	146.86941 W	F005N004E35	Kr
Fleshlanana Creek	TANANA C-3	65.53879 N	151.47163 W	F008N019W09	Kr
334-40-11000-2445-3259	TANANA C-3	65.59133 N	151.44196 W	F009N019W23	Kr
Flume Creek	KANTISHNA RIVER A-2	64.00161 N	150.78772 W	F010S017W36	Kr
334-40-11000-2490-3140-4115-5029	MT MC KINLEY D-2	63.94613 N	150.74803 W	F011S016W20	Kr
Folger Creek	OPHIR C-1	63.54728 N	156.39137 W	K022S013E29	COp,Wp
334-30-11000-2532-3681	OPHIR B-1	63.43897 N	156.16178 W	K024S014E04	COp
Foraker River	MT MC KINLEY D-5	63.89057 N	152.09792 W	F012S023W08	CHp,COp
334-40-11000-2490-3140-4146-5010-6045	MT MC KINLEY B-4	63.45355 N	151.87529 W	F017S023W12	COp
Fourmile Creek	BIG DELTA D-6	64.90459 N	146.52469 W	F001N006E21	Kr
334-40-11000-2490-3301-4099	BIG DELTA D-6	64.91899 N	146.50698 W	F001N006E15	Kr
Fourth of July Creek	IDITAROD D-1	62.82782 N	156.33289 W	S032N038W25	CHs,COr,Ksr
335-30-16600-2255-3098	IDITAROD C-3	62.64985 N	157.00233 W	S030N041W32	CHs,COs,Ks
Fourth of July Creek	CHARLEY RIVER A-2	65.19963 N	141.80952 W	F004N029E03	CHs,Kp
334-45-11000-2390-3001	CHARLEY RIVER A-2	65.15443 N	141.85324 W	F004N029E21	CHs
Fox Creek	MELOZITNA A-5	65.05473 N	155.18812 W	K005S018E15	CHs,Kr
334-40-11000-2255-3135	MELOZITNA A-5	65.03913 N	155.41390 W	K005S017E22	Kr
French Creek	FAIRBANKS C-1	64.71063 N	147.11161 W	F002S003E27	CHsr
334-40-11000-2490-3315-4009-5020	FAIRBANKS C-1	64.66092 N	147.02880 W	F003S004E18	CHsr

WATER BODY NAME / NUMBER	MAP SHEET	LAT.	LONG.	LEGAL	SPECIES
Funchion Creek	CHANDALAR A-2	67.10794 N	147.65705 W	F026N001W01	CHp
334-40-11000-2925-3270	CHANDALAR A-2	67.12660 N	147.64906 W	F027N001W36	CHp
Gagaryah River	LIME HILLS C-8	61.61967 N	155.64554 W	S018N035W28	CHs,COs,Ksr,Sp
335-30-16600-2070-3083	LIME HILLS D-5	61.96507 N	154.74439 W	S022N030W27	COr
Ganes Creek	OPHIR A-1	63.09895 N	156.42980 W	K027S013E32	COr
334-30-11000-2532-3746	IDITAROD D-2	62.86491 N	156.76014 W	S032N040W15	COr
Garnet Creek	TANANA B-2	65.42779 N	150.75666 W	F007N016W13	CHp,Kp
334-40-11000-2538	TANANA B-2	65.39507 N	150.77031 W	F007N016W36	CHp,Kp
Gilles Creek	BIG DELTA B-4	64.35296 N	145.54474 W	F006S011E34	Kp
334-40-11000-2490-3375-4021	BIG DELTA B-4	64.35753 N	145.55660 W	F006S011E34	Kp
Gisasa River	KATEEL RIVER B-4	65.26446 N	157.67137 W	K002S006E32	CHp,Kpr,Pp,Sp,Wp
334-40-11000-2125-3055	NORTON BAY C-1	64.64627 N	159.36558 W	K010S004W01	Kr
Gishna	TANANA C-3	65.55502 N	151.37882 W	F008N019W01	Kr
334-40-11000-2445-3261	TANANA C-3	65.60036 N	151.33788 W	F009N018W17	Kr
Glacier Creek	MT MC KINLEY C-2	63.72550 N	150.97227 W	F014S018W02	CHsr,Ksr
334-40-11000-2490-3140-4115-5072	MT MC KINLEY C-2	63.67061 N	150.99571 W	F014S018W26	Kr
Glacier Creek	MELOZITNA A-4	65.12036 N	154.70776 W	K004S020E23	Kr
334-40-11000-2255-3174-4040	MELOZITNA A-4	65.10137 N	154.69114 W	K004S020E35	Kr
Glacier Creek	FAIRBANKS B-5	64.41841 N	149.12761 W	F006S008W03	COp,Ks
334-40-11000-2490-3200-4011-5117-6115-7010-8011	FAIRBANKS B-5	64.40010 N	149.12295 W	F006S008W15	COp,Ks
Glacier Creek	BIG DELTA B-2	64.46813 N	144.67612 W	F005S015E24	Kr
334-40-11000-2490-3407-4221	BIG DELTA B-2	64.47919 N	144.66823 W	F005S015E13	Kr
Glenn Creek	CHARLEY RIVER B-3	65.29927 N	142.09013 W	F006N027E36	Kr
334-45-11000-2350	CHARLEY RIVER B-3	65.29696 N	142.09320 W	F006N027E36	Kr
Goblet Creek	HOLY CROSS C-4	62.71412 N	160.57012 W	S030N060W05	CHp,Kr
334-30-11000-2701-3060	HOLY CROSS C-4	62.74208 N	160.55279 W	S031N060W28	CHp,Kr
Golden Creek	MELOZITNA B-1	65.28611 N	153.11783 W	K002S028E28	Kr
334-40-11000-2405-3020	MELOZITNA B-1	65.28779 N	153.07866 W	K002S028E27	Kr
Goodpaster River	BIG DELTA A-4	64.16581 N	145.63264 W	F009S011E05	CHs,Ksr
334-40-11000-2490-3407	BIG DELTA B-1	64.47038 N	144.24743 W	F005S018E19	Ks
Goose Creek	BIG DELTA C-3	64.64275 N	145.47386 W	F003S011E23	Kr
334-40-11000-2490-3329-4133	BIG DELTA C-3	64.65517 N	145.46769 W	F003S011E14	Kr
Granite Creek	BIG DELTA A-3	64.02388 N	145.30254 W	F010S012E25	CHs,COsr
334-40-11000-2490-3416-4020-5020	MT HAYES D-3	63.99322 N	145.29511 W	F011S012E01	CHs,COsr

WATER BODY NAME / NUMBER	MAP SHEET	LAT.	LONG.	LEGAL	SPECIES
Grayling Creek	HOLY CROSS D-3	62.89794 N	160.04769 W	S032N057W06	CHs,Ps
334-30-11000-2781	HOLY CROSS D-3	62.92122 N	160.10685 W	S033N057W28	CHs,Ps
Grayling Creek	RUBY D-6	64.82534 N	155.59799 W	K008S016E03	Kr
334-40-11000-2255-3025	RUBY D-6	64.83940 N	155.69999 W	K007S016E31	Kr
Grayling Fork Black River	BLACK RIVER A-3	66.15303 N	142.31750 W	F015N026E06	CHp
334-45-11000-2001-3050-4040-5339	BLACK RIVER A-3	66.19695 N	142.15342 W	F016N026E24	CHp
Hadweenzic River	FORT YUKON B-6	66.46656 N	146.85567 W	F019N004E14	CHp
334-40-11000-2863	BEAVER C-1	66.72723 N	147.10570 W	F022N003E16	CHp
Hammond River	WISEMAN B-1	67.45851 N	150.03527 W	F030N011W05	CHr,Kp
334-40-11000-2125-3912-4135	WISEMAN C-1	67.65374 N	150.02399 W	F033N011W27	Kp
Hard Luck Creek	CHARLEY RIVER B-2	65.29094 N	141.63255 W	F005N030E06	Kr
334-45-11000-2401-3011	CHARLEY RIVER B-2	65.29371 N	141.61166 W	F005N030E05	Kr
Harrison Creek	CIRCLE B-2	65.34019 N	144.74794 W	F006N015E18	Kr
334-40-11000-2860-3030-4080-5340	CIRCLE B-2	65.34392 N	144.75257 W	F006N015E18	Kr
Hartman River	LIME HILLS D-1	61.96239 N	153.31904 W	S022N022W28	COp
335-30-16600-2350-3502	LIME HILLS D-2	61.83558 N	153.49001 W	S020N023W08	COp
Hawk River	HOLY CROSS C-4	62.50055 N	160.88424 W	S028N063W24	CHs,Kp,Wp
334-30-11000-2651-3291	HOLY CROSS B-5	62.28553 N	161.02907 W	S025N063W06	Kr
Hayes Creek	LIVENGOOD A-3	65.04707 N	148.06891 W	F003N003W36	Kr
334-40-11000-2490-3151-4020-5115	LIVENGOOD A-3	65.04984 N	148.08162 W	F003N003W36	Kr
Healy Creek	HEALY D-4	63.84971 N	148.93991 W	F012S007W28	CHp
334-40-11000-2490-3200-4091	HEALY D-4	63.85063 N	148.88706 W	F012S007W27	CHp
Hellbent Creek	TANANA B-5	65.37781 N	152.44190 W	F006N024W02	Kr
334-40-11000-2445-3062	TANANA B-5	65.38341 N	152.40877 W	F007N024W36	Kr
Henshaw (Sozhekla) Creek	BETTLES C-5	66.55289 N	152.22525 W	F020N022W14	CHs,Ks,Sp,Wp
334-40-11000-2125-3701	BETTLES C-5	66.71361 N	152.33001 W	F022N022W21	CHs,Ks,Wp
Hess Creek	LIVENGOOD C-6	65.67172 N	149.81586 W	F010N011W27	CHs,Kp
334-40-11000-2650	LIVENGOOD C-5	65.71800 N	149.47272 W	F010N009W05	CHp,Kp
High Creek	HUGHES A-5	66.14395 N	155.44853 W	K009N016E33	CHs
334-40-11000-2125-3355-4031	HUGHES A-6	66.12720 N	155.67922 W	K008N015E03	CHs
Highpower Creek	MEDFRA B-1	63.40772 N	153.12718 W	K024S030E17	CHp,COp,Kp,Ws
335-30-16600-2351-3076-4109	MT MC KINLEY B-6	63.47479 N	152.88850 W	F017S028W03	COp
Hodzana River	BEAVER B-2	66.28182 N	147.71076 W	F017N001W23	CHp,COp,Kp
334-40-11000-2799-3004	BEAVER C-4	66.71338 N	148.83420 W	F022N006W22	CHs

WATER BODY NAME / NUMBER	MAP SHEET	LAT.	LONG.	LEGAL	SPECIES
Hodzana Slough	BEAVER A-2	66.23503 N	147.89381 W	F016N002W02	CHp,COp,Kp
334-40-11000-2799	BEAVER B-2	66.28104 N	147.72105 W	F017N001W22	CHp,COp,Kp
Hogatza River	MELOZITNA D-5	65.99794 N	155.39749 W	K007N016E24	CHp,COp,Kp,Sp,Wp
334-40-11000-2125-3355	HUGHES D-2	66.82155 N	153.98986 W	K016N023E06	CHs
Holikachuk Slough	HOLY CROSS D-1	62.91899 N	159.46858 W	S033N054W26	COp,SFp,Wp
334-30-11000-2532-3471	HOLY CROSS D-2	62.95948 N	159.53831 W	S033N054W09	COp,SFp,Wp
Honhosa River	KATEEL RIVER B-4	65.47419 N	157.74905 W	K001N005E24	CHs,Wp
334-40-11000-2125-3073-4015	KATEEL RIVER B-4	65.33718 N	157.91919 W	K002S005E06	CHs,Wp
Hoosier Creek	TANANA B-1	65.45276 N	150.10736 W	F007N012W07	Kr
334-40-11000-2600-3045	TANANA B-1	65.43812 N	150.06137 W	F007N012W17	Kr
Horner Creek	BIG DELTA D-6	64.83907 N	146.93578 W	F001S004E10	Kr
334-40-11000-2490-3301-4040	BIG DELTA D-6	64.82877 N	146.89162 W	F001S004E14	Kr
Horse Creek	CIRCLE B-6	65.28816 N	146.53681 W	F005N006E04	Kr
334-40-11000-2490-3151-4020-5286	CIRCLE B-6	65.28432 N	146.52941 W	F005N006E04	Kr
Hosmer Creek	MEDFRA B-4	63.34050 N	154.81880 W	K025S021E11	Kr
335-30-16600-2255-3035-4249	MEDFRA B-4	63.37889 N	154.86071 W	K024S021E29	Kr
Hot Springs Creek	MELOZITNA A-4	65.18248 N	154.91386 W	K003S019E35	CHs,Ks
334-40-11000-2255-3174	MELOZITNA A-3	65.22415 N	154.47143 W	K003S021E13	CHs
Hult Creek	MT MC KINLEY B-4	63.47250 N	151.85302 W	F017S022W06	CHs,COs
334-40-11000-2490-3140-4146-5700	MT MC KINLEY B-4	63.41155 N	151.83562 W	F017S022W30	CHs,COs
Hunch Creek	OPHIR C-1	63.67868 N	156.37569 W	K021S013E09	CHp,Wp
334-30-11000-2532-3661	OPHIR C-1	63.67823 N	156.33035 W	K021S013E10	CHp,Wp
Hungry Creek	LIME HILLS B-7	61.34588 N	155.43501 W	S015N034W31	CHs
335-30-16600-2040-3124	LIME HILLS B-7	61.31266 N	155.45451 W	S014N034W07	CHs
Hunts Creek	BIG DELTA D-6	64.85812 N	146.79139 W	F001S005E05	Kr
334-40-11000-2490-3301-4060	BIG DELTA D-6	64.85379 N	146.76718 W	F001S005E04	Kr
Hutlinana Creek	TANANA A-1	65.00924 N	150.33507 W	F002N014W11	CHs
334-40-11000-2490-3121-4020	TANANA A-1	65.16063 N	150.14363 W	F004N013W23	CHs
Iditarod River	OPHIR A-6	63.02834 N	158.76966 W	K028S001W25	CHsr,COsr
334-30-11000-2532-3500	SLEETMUTE D-8	61.96815 N	158.92102 W	S022N053W25	CHp
Illinois Creek	MELOZITNA A-1	65.17913 N	153.07747 W	K003S028E35	CHs,Ksr,Wp
334-40-11000-2405	MELOZITNA B-1	65.28611 N	153.11783 W	K002S028E28	Ksr,Wp
Illinois Creek	NULATO A-4	64.00799 N	157.87167 W	K017S005E22	CHs,COp,Kp
334-30-11000-2532-3551-4101-5301	NULATO A-4	64.03946 N	157.86930 W	K017S005E03	CHs,COsr,Kp

WATER BODY NAME / NUMBER	MAP SHEET	LAT.	LONG.	LEGAL	SPECIES
Indian Creek	BIG DELTA B-2	64.47617 N	144.91359 W	F005S014E14	Kr
334-40-11000-2490-3407-4187	BIG DELTA B-2	64.49849 N	144.94687 W	F005S014E10	Kr
Indian Grave Creek	CHARLEY RIVER C-1	65.61757 N	141.38647 W	F009N030E12	Kr
334-45-11000-2325-3152	CHARLEY RIVER C-1	65.61917 N	141.35688 W	F009N031E07	Kr
Indian River	MELOZITNA D-3	65.86964 N	154.40384 W	K005N021E03	CHs,Ksr
334-40-11000-2125-3500-4008	HUGHES A-1	66.01586 N	153.47079 W	K007N026E07	Ks
Iniakuk River	SURVEY PASS A-1	67.09139 N	153.08444 W	K020N026E36	CHs
334-40-11000-2125-3661-4100-5025	SURVEY PASS B-1	67.26204 N	153.26925 W	K022N025E34	CHs
Innoko River	HOLY CROSS A-2	62.19271 N	159.72561 W	S024N057W04	CHp,COp,Kp,Pp,Sp,SFp,Wp
334-30-11000-2532	OPHIR A-1	63.09774 N	156.14243 W	K028S014E02	COr,Kr
Innoko Slough	HOLY CROSS A-2	62.00446 N	159.61944 W	S022N056W07	CHp,COp,Kp,Sp,SFp,Wp
334-30-11000-2422-3121	HOLY CROSS A-2	62.20358 N	159.62387 W	S024N056W06	CHp,COp,Kp,Sp,SFp,Wp
Isom Creek	LIVENGOOD C-6	65.75000 N	149.79007 W	F011N011W26	Kr
334-40-11000-2656	LIVENGOOD D-6	65.75078 N	149.78672 W	F011N011W26	Kr
Ivy Creek	MEDFRA A-6	63.19170 N	155.59632 W	K026S017E34	Kr
335-30-16600-2255-3035-4065	MEDFRA A-6	63.18216 N	155.70625 W	K027S017E06	Kr
Jack Uheen Slough	BEAVER B-1	66.33611 N	147.24701 W	F018N002E36	CHp,COp,Kp
334-40-11000-2831	BEAVER B-1	66.40155 N	147.13874 W	F018N003E09	CHp,COp,Kp
Jackson Creek	HOLY CROSS C-5	62.71464 N	161.02660 W	S030N063W01	CHs,COr,Kr
334-30-11000-2651-3351	HOLY CROSS C-5	62.54878 N	161.30255 W	S028N065W03	Kr
Jackson Creek	TANANA A-4	65.20617 N	151.82840 W	F004N021W04	Kr
334-40-11000-2481	TANANA A-4	65.20871 N	151.82935 W	F004N021W04	Kr
Jim River	BETTLES D-3	66.78891 N	151.20212 W	F023N017W27	CHs,COp,Ks
334-40-11000-2125-3740-4080	BETTLES D-1	66.90570 N	150.10905 W	F024N012W14	Kp
John Reek Creek	MEDFRA A-6	63.12745 N	155.66458 W	K027S017E29	Kr
335-30-16600-2255-3035-4045	MEDFRA A-6	63.14077 N	155.71459 W	K027S016E24	Kr
John River	BETTLES D-4	66.91315 N	151.65241 W	F024N019W10	CHp,Kp,Wp
334-40-11000-2125-3841	WISEMAN B-5	67.43561 N	152.07637 W	F030N020W08	CHp,Wp
Johnson River	MT HAYES C-2	63.72068 N	144.62623 W	F014S016E10	COp
334-40-11000-2490-3438	MT HAYES C-2	63.70720 N	144.73746 W	F014S015E13	COp
Johnson Slough	MT HAYES C-2	63.71050 N	144.58514 W	F014S016E11	CHp
334-40-11000-2490-3440	MT HAYES C-1	63.71104 N	144.38788 W	C022N005E02	CHp
Jones Creek	MEDFRA A-3	63.06814 N	154.06319 W	K028S025E15	Kr
335-30-16600-2351-3012-4069	MEDFRA A-2	63.03720 N	153.99767 W	K028S025E25	Kr

WATER BODY NAME / NUMBER	MAP SHEET	LAT.	LONG.	LEGAL	SPECIES
Jones Creek	MEDFRA B-4	63.35964 N	154.76372 W	K024S021E35	Kr
335-30-16600-2255-3035-4260	MEDFRA B-4	63.32467 N	154.71344 W	K025S022E17	Kr
Jones River	MC GRATH C-2	62.57154 N	153.56960 W	S029N023W27	COs,CHp,Kp
335-30-16600-2350-3211	MC GRATH B-1	62.47371 N	153.38072 W	S028N022W32	CHp,COp
Jordan Creek	TANANA B-3	65.29350 N	151.12858 W	F005N017W06	CHp,Kr
334-40-11000-2508	TANANA B-3	65.29449 N	151.12140 W	F005N017W06	Kr
Judge Creek	CHARLEY RIVER B-3	65.45122 N	142.25071 W	F007N027E07	Kr
334-45-11000-2325-3035	CHARLEY RIVER B-3	65.47636 N	142.24130 W	F008N027E32	Kr
Julius Creek	FAIRBANKS B-5	64.47490 N	149.12591 W	F005S008W15	CHp,COp,Kp
334-40-11000-2490-3200-4011-5117-6115	FAIRBANKS B-5	64.44423 N	149.11108 W	F005S008W34	CHp,COp,Kr
June Creek	FAIRBANKS A-5	64.13653 N	149.24468 W	F009S009W13	CHs,COs
334-40-11000-2490-3200-4220-5005	FAIRBANKS A-5	64.12571 N	149.26020 W	F009S009W23	COs
Kala Creek	NULATO C-2	64.60626 N	156.75879 W	K010S011E19	CHsr,Ksr
334-40-11000-2200-3050	NULATO B-2	64.45642 N	156.94232 W	K012S010E07	Kr
Kala Slough	NULATO C-2	64.72326 N	156.93359 W	K009S010E07	CHp,Kp,SFp,Wp
334-40-11000-2200	NULATO C-2	64.62082 N	156.74288 W	K010S011E18	CHp,Kp,SFp,Wp
Kalakaket Creek	NULATO B-2	64.46995 N	156.89831 W	K012S010E08	Kr
334-40-11000-2200-3050-4065	NULATO B-2	64.44353 N	156.90252 W	K012S010E17	Kr
Kalasik Creek	NULATO C-6	64.72245 N	158.71151 W	K009S001E08	CHs,Ksr
334-35-11000-2091-3115	NORTON BAY C-1	64.52210 N	159.21301 W	K011S003W23	Kr
Kaltag River	NULATO B-6	64.33405 N	158.72526 W	K013S001E29	CHs,Ksr
334-35-11000-2065	NULATO B-6	64.25636 N	158.99109 W	K014S002W24	Kr
Kandik River (Charley Creek)	CHARLEY RIVER B-4	65.37482 N	142.52279 W	F006N025E02	CHp,Ksr
334-45-11000-2325	CHARLEY RIVER D-1	65.83947 N	141.00469 W	F012N032E26	Ksr
Kantishna River	FAIRBANKS D-6	64.76458 N	149.96303 W	F002S012W04	CHp,COp,Kp
334-40-11000-2490-3140	MT MC KINLEY D-4	63.86643 N	151.55813 W	F012S020W19	CHp,COp,Kp
Kanuti Kilolitna River	BETTLES A-5	66.20562 N	152.04513 W	F016N021W20	CHs,Kp
334-40-11000-2125-3600-4100	TANANA D-4	65.96783 N	151.82929 W	F013N020W08	Kp
Kanuti River	HUGHES B-1	66.45007 N	153.00150 W	F019N025W30	CHp,Kp
334-40-11000-2125-3600	BETTLES A-5	66.20562 N	152.04513 W	F016N021W20	CHs,Kp
Kateel River	KATEEL RIVER B-4	65.44923 N	157.62788 W	K001N006E33	CHp,Ksr,SFp,Wp
334-40-11000-2125-3073	NORTON BAY D-1	64.89838 N	159.30597 W	K007S003W08	Kr
Katlitna River	MC GRATH D-6	62.82488 N	155.61287 W	S032N034W35	SFp
335-30-16600-2240	MC GRATH D-6	62.82398 N	155.57957 W	S032N034W36	SFp

WATER BODY NAME / NUMBER	MAP SHEET	LAT.	LONG.	LEGAL	SPECIES
K-Dog Creek	HEALY D-5	63.91259 N	149.02209 W	F011S008W36	COs
334-40-11000-2490-3200-4086-5010	HEALY D-5	63.90954 N	149.02222 W	F012S008W01	COs
Kevinjik Creek	BLACK RIVER C-3	66.51643 N	142.09161 W	F020N026E36	CHs,Kr
334-45-11000-2001-3050-4040-5301-6075	BLACK RIVER C-3	66.59758 N	142.10352 W	F021N026E33	CHs
Khotol River	NULATO A-6	64.03725 N	158.72867 W	K017S001E05	CHp,SFp,Wp
334-35-11000-2040	NULATO B-4	64.46882 N	157.84769 W	K012S005E10	SFp,Wp
Kiana Creek	BIG DELTA B-6	64.25967 N	146.57664 W	F007S006E33	COsr
334-40-11000-2490-3362	BIG DELTA A-5	64.23089 N	146.44406 W	F008S007E07	COr
Klikhtentotzna Creek	HUGHES B-4	66.35150 N	154.74093 W	K011N019E14	CHp
334-40-11000-2125-3355-4351	HUGHES C-4	66.62566 N	154.75256 W	K014N019E10	CHs
Koepke Slough	BIG DELTA C-5	64.53500 N	146.32538 W	F004S007E27	Kr
334-40-11000-2490-3329-4070	BIG DELTA C-5	64.53653 N	146.28555 W	F004S007E26	Kr
Kokomo Creek	LIVENGOOD A-1	65.17740 N	147.28938 W	F004N002E14	Kr
334-40-11000-2490-3151-4020-5180	LIVENGOOD A-1	65.17486 N	147.27773 W	F004N002E14	Kr
Koserefski River	HOLY CROSS A-2	62.24536 N	159.94832 W	S025N058W24	CHp,Pp,SFp,Wp
334-30-11000-2551	HOLY CROSS A-3	62.23150 N	160.20988 W	S025N059W27	CHp,SFp,Wp
Koyukuk River	NULATO D-4	64.91998 N	157.56703 W	K006S006E36	CHp,COp,Kp,Sp,SFp,Wp
334-40-11000-2125	WISEMAN A-3	67.04677 N	151.07715 W	F026N016W28	CHp,Kp,SFp,Wp
Kristin Creek	LIME HILLS A-3	61.04703 N	154.06296 W	S011N027W16	CHs,COs
335-30-16600-2040-3225	LIME HILLS A-3	61.09016 N	154.06251 W	S012N027W34	COs
Kuskokwim River	SLEETMUTE C-3	61.67257 N	157.02016 W	S018N043W02	CHp,COp,Kp,Sp,Pp,HWp,LCp,SFp,Wp
335-30-16600	MEDFRA A-4	63.08747 N	154.64397 W	K028S022E03	CHp,COp,Kp,Sp,SFp,Wp
Lignite Springs	HEALY D-5	63.91908 N	149.02963 W	F011S008W36	COs
334-40-11000-2490-3200-4086	HEALY D-5	63.90470 N	149.01917 W	F012S008W01	COs
Lincoln Creek	IDITAROD C-2	62.71527 N	156.78589 W	S030N040W04	COs
335-30-16600-2255-3098-4040	IDITAROD C-2	62.73497 N	156.83735 W	S031N040W31	COs
Liscum Slough	BIG DELTA A-3	64.18604 N	145.25081 W	F008S013E30	Kr
334-40-11000-2490-3407-4065	BIG DELTA A-3	64.19905 N	145.25568 W	F008S013E30	Kr
Little Indian River	MELOZITNA D-3	65.84870 N	154.45280 W	K005N021E09	CHs
334-40-11000-2125-3500-4006	MELOZITNA D-3	65.78300 N	154.24986 W	K004N022E02	CHs
Little Lockwood Creek	HOLY CROSS B-5	62.45343 N	161.21698 W	S027N064W06	CHs,Ksr
334-30-11000-2651-3291-4402	HOLY CROSS B-5	62.42691 N	161.28842 W	S027N065W14	CHs,Ks
Little Melozitna River	MELOZITNA C-1	65.63892 N	153.19436 W	K003N027E26	CHs,Kp
334-40-11000-2255-3420	MELOZITNA B-1	65.47446 N	153.35034 W	K001N027E19	CHs,Kp

WATER BODY NAME / NUMBER	MAP SHEET	LAT.	LONG.	LEGAL	SPECIES
Little Mud River	OPHIR D-4	63.80051 N	157.76075 W	K019S006E31	CHp,COp,Kp
334-30-11000-2532-3551-4101	NULATO A-4	64.00901 N	157.84923 W	K017S005E14	CHp,COp,Kp
Little Panguingue Creek	HEALY D-5	63.95420 N	149.08182 W	F011S008W15	COs
334-40-11000-2490-3200-4071	HEALY D-5	63.94647 N	149.07207 W	F011S008W23	COs
Little Salcha River	FAIRBANKS C-1	64.52912 N	147.00615 W	F004S004E32	CHp
334-40-11000-2490-3325	BIG DELTA C-6	64.53575 N	146.69108 W	F004S005E26	CHp
Little Tonzona River	MC GRATH D-3	62.96553 N	154.17133 W	S033N026W10	CHp,COp,Kp,Sp,SFp,Wp
335-30-16600-2350-3075	MC GRATH D-2	62.96218 N	153.84672 W	S033N024W09	Kr
Little Underhill Creek	LIME HILLS A-5	61.24564 N	154.79235 W	S013N031W02	COp
335-30-16600-2040-3155	LIME HILLS B-5	61.27749 N	154.67480 W	S014N030W28	COs
Little Waldren Fork	IDITAROD C-2	62.54021 N	156.79348 W	S028N041W01	CHp
335-30-16600-2255-3150	IDITAROD B-2	62.46562 N	156.86715 W	S027N041W03	CHp
Logan Creek	CHARLEY RIVER B-3	65.30313 N	142.04403 W	F006N028E31	Kr
334-45-11000-2354	CHARLEY RIVER B-2	65.27021 N	141.99581 W	F005N028E09	Kr
Long Creek	LIVENGOOD A-1	65.21978 N	147.07501 W	F005N003E35	Kr
334-40-11000-2490-3151-4020-5201	LIVENGOOD A-1	65.22792 N	147.07496 W	F005N003E26	Kr
Lost River	RUBY B-3	64.49830 N	154.24626 W	K011S023E34	Kp
334-40-11000-2300-3100	RUBY B-3	64.46581 N	154.24883 W	K012S023E10	Kp
Lost Slough	FAIRBANKS B-5	64.48335 N	149.14301 W	F005S008W16	CHp,COs,Kp
334-40-11000-2490-3200-4011-5117	FAIRBANKS B-5	64.31001 N	149.26474 W	F007S009W14	CHp,COp,Kp
Lower Birch Creek Slough	FORT YUKON B-6	66.45073 N	146.83650 W	F019N004E26	CHp,COp,Kp,SFp
334-40-11000-2860	FORT YUKON B-6	66.47267 N	146.59800 W	F019N005E13	CHp,COp,Kp,SFp
Lower Boulder Creek	BIG DELTA C-3	64.65089 N	145.02307 W	F003S014E18	Kr
334-40-11000-2490-3329-4206	BIG DELTA C-2	64.64801 N	144.98254 W	F003S014E17	Kr
Lower Mouth Birch Creek	FORT YUKON B-6	66.44608 N	146.64182 W	F019N005E27	CHp,COp,Kp,SFp
334-40-11000-2860-3030	FORT YUKON B-4	66.27048 N	145.50593 W	F017N010E25	CHp,COp,Kp,SFp
Lower Telida Lake	MEDFRA B-1	63.42027 N	153.23564 W	K024S029E10	Kr
335-30-16600-2351-3076-4091-0010					
Lyrad Creek	BIG DELTA D-6	64.88287 N	146.72051 W	F001N005E27	Kr
334-40-11000-2490-3301-4071	BIG DELTA D-6	64.90320 N	146.73576 W	F001N005E21	Kr
Macaroni Creek	MELOZITNA D-2	65.90354 N	153.77830 W	K006N024E22	Kr
334-40-11000-2125-3500-4008-5035	MELOZITNA D-2	65.93863 N	153.78096 W	K006N024E10	Kr
Maiden Creek	BIG DELTA C-2	64.65717 N	144.97165 W	F003S014E17	Kr
334-40-11000-2490-3329-4211	BIG DELTA C-2	64.66686 N	144.98011 W	F003S014E08	Kr

WATER BODY NAME / NUMBER	MAP SHEET	LAT.	LONG.	LEGAL	SPECIES
Mailbox Creek	WISEMAN A-1	67.10245 N	150.48275 W	F026N013W06	Kr
334-40-11000-2125-3912-4059	WISEMAN A-1	67.10709 N	150.48216 W	F026N013W06	Kr
Malamute Fork Alatna River	SURVEY PASS A-1	67.03191 N	153.26903 W	K019N025E24	CHp,COp,Kp
334-40-11000-2125-3661-4100	WISEMAN A-6	67.10471 N	152.74202 W	F026N024W01	CHp,Kp
Malamute Fork John River	WISEMAN A-4	67.03798 N	151.81391 W	F026N019W31	CHp
334-40-11000-2125-3841-4041	WISEMAN A-5	67.17734 N	152.27065 W	F027N021W07	CHs
Mardow Creek	CHARLEY RIVER B-3	65.43558 N	142.32217 W	F007N026E14	Kr
334-45-11000-2325-3029	CHARLEY RIVER B-3	65.46052 N	142.31158 W	F007N026E01	Kr
Marion Creek	WISEMAN B-1	67.31899 N	150.17414 W	F029N012W23	CHs,Kr
334-40-11000-2125-3912-4112	WISEMAN B-1	67.31983 N	150.15836 W	F029N012W23	Kr
Mastodon Creek	OPHIR B-3	63.34776 N	157.07238 W	K025S009E01	COp
334-30-11000-2532-3600-4021-5021	OPHIR B-2	63.36270 N	156.93162 W	K024S010E33	COr
Mastodon Creek	BIG DELTA D-5	64.89592 N	146.41219 W	F001N007E19	Kr
334-40-11000-2490-3301-4114	BIG DELTA D-5	64.89238 N	146.39715 W	F001N007E19	Kr
Matthews Slough	MELOZITNA D-4	65.85215 N	154.55634 W	K005N020E12	CHs,Ksr
334-40-11000-2125-3500	MELOZITNA D-3	65.86964 N	154.40384 W	K005N021E03	CHs,Ksr
McCoy Creek	BIG DELTA C-5	64.51441 N	146.39816 W	F005S007E05	Kr
334-40-11000-2490-3329-4060	BIG DELTA B-5	64.48952 N	146.34487 W	F005S007E10	Kr
McDonald Creek	UNALAKLEET B-3	63.46417 N	160.29131 W	K023S008W30	CHs,COp,Kr,Wp
334-30-11000-2701-3446	UNALAKLEET B-3	63.47513 N	160.00883 W	K023S007W22	Kr
McDonald Creek	FAIRBANKS C-2	64.73796 N	147.67836 W	F002S001W14	CHp,COp,Kpr
334-40-11000-2490-3290-4020	FAIRBANKS C-1	64.55079 N	147.31431 W	F004S002E22	COs
McKinley River	MT MC KINLEY D-4	63.86643 N	151.55813 W	F012S020W19	CHs,Kp
334-40-11000-2490-3140-4145	MT MC KINLEY D-4	63.78503 N	151.64989 W	F013S021W17	CHs
McManus Creek	CIRCLE B-5	65.29086 N	146.34755 W	F005N007E05	Kr
334-40-11000-2490-3151-4020-5311	CIRCLE B-5	65.29285 N	146.34652 W	F005N007E05	Kr
McQuesten Creek	TANANA C-4	65.54690 N	151.71030 W	F008N020W05	Kr
334-40-11000-2445-3255	TANANA C-4	65.59473 N	151.65488 W	F009N020W23	Kr
Melozimoran Creek	MELOZITNA C-1	65.60105 N	153.17527 W	K002N027E01	Kr
334-40-11000-2255-3420-4011	MELOZITNA C-1	65.58613 N	153.05451 W	K002N028E09	Kr
Melozitna River	RUBY D-5	64.75814 N	155.44709 W	K008S017E33	CHp,Kp,SFp,Wp
334-40-11000-2255	MELOZITNA C-1	65.65669 N	153.07425 W	K003N028E17	CHp
Mettenpherg Creek	WISEMAN A-6	67.10471 N	152.74202 W	F026N024W01	CHp,Kp
334-40-11000-2125-3661-4100-5055	WISEMAN A-6	67.10976 N	152.73689 W	F026N024W01	CHp,Kp

WATER BODY NAME / NUMBER	MAP SHEET	LAT.	LONG.	LEGAL	SPECIES
Michigan Creek	CHARLEY RIVER A-2	65.20404 N	141.79574 W	F004N029E02	CHs,Kp
334-45-11000-2390	CHARLEY RIVER A-2	65.19441 N	141.80946 W	F004N029E10	Kr
Middle Creek	MEDFRA B-1	63.27621 N	153.42171 W	K025S029E31	Kr
335-30-16600-2351-3012-4113-5063-6010	MEDFRA B-1	63.27303 N	153.36980 W	K025S029E32	Kr
Middle Fork Chena River	BIG DELTA D-5	64.94018 N	146.25237 W	F001N007E02	CHs,Ksr
334-40-11000-2490-3301-4140	BIG DELTA D-4	64.96722 N	145.79799 W	F002N010E30	Kp
Middle Fork Koyukuk River	WISEMAN A-3	67.04677 N	151.07715 W	F026N016W28	CHp,Kp,SFp,Wp
334-40-11000-2125-3912	CHANDALAR C-6	67.64040 N	149.74871 W	F033N010W35	CHp
Middle Fork Kuskokwim River	MC GRATH D-4	62.98417 N	154.97631 W	S033N030W04	CHs,COp,Kp,HWp,SFp,Wp
335-30-16600-2300	MC GRATH C-4	62.59508 N	154.61909 W	S029N029W24	COp
Minchumina, Lake	MT MC KINLEY D-5	63.90279 N	152.21846 W	F012S024W02	CHp,COp,Kp
334-40-11000-2490-3140-4146-5010-0010					
Minnie Creek	WISEMAN B-1	67.42214 N	150.10608 W	F030N011W18	Kr
334-40-11000-2125-3912-4128	WISEMAN B-1	67.41509 N	150.03110 W	F030N011W21	Kr
Minook Creek	TANANA C-1	65.51788 N	150.14102 W	F008N013W13	CHs,Kr
334-40-11000-2600	TANANA B-1	65.30255 N	150.13882 W	F006N013W36	CHp
Mission Creek	TANANA A-4	65.19109 N	151.96048 W	F004N022W11	Kr
334-40-11000-2473	TANANA A-4	65.19500 N	151.96943 W	F004N022W11	Kr
Mission Creek	EAGLE D-1	64.79493 N	141.20300 W	F001S033E30	Kr
334-45-11000-2576	EAGLE D-1	64.80299 N	141.24103 W	F001S032E25	Kr
Modoc Creek	CIRCLE B-6	65.27949 N	146.57716 W	F005N006E08	Kr
334-40-11000-2490-3151-4020-5276	CIRCLE B-6	65.27626 N	146.55302 W	F005N006E08	Kr
Monarch Creek	CHANDALAR A-3	67.17602 N	148.36734 W	F027N004W11	Kr
334-40-11000-2925-3350-4371	CHANDALAR A-3	67.14608 N	148.43563 W	F027N004W21	Kr
Moody Creek	HEALY D-4	63.85063 N	148.88706 W	F012S007W27	CHs
334-40-11000-2490-3200-4091-5102	HEALY D-4	63.83149 N	148.84381 W	F012S007W36	CHs
Moose Creek	IDITAROD D-4	62.75363 N	157.98531 W	S031N046W30	COp
334-30-11000-2532-3500-4065	IDITAROD C-4	62.65108 N	157.84915 W	S030N046W35	COp
Moose Creek	MT MC KINLEY D-2	63.88740 N	150.90413 W	F012S017W09	CHs,COs,Ks
334-40-11000-2490-3140-4115-5044	MT MC KINLEY C-2	63.51857 N	150.73528 W	F016S016W19	CHp
Moose Creek	FAIRBANKS C-1	64.71824 N	147.22668 W	F002S003E30	CHp
334-40-11000-2490-3315-4009	FAIRBANKS C-1	64.71063 N	147.11161 W	F002S003E27	CHp
Moose Creek	IDITAROD D-3	62.84746 N	157.33062 W	S032N043W22	COp
334-30-11000-2532-3600-4051-5020-6017	IDITAROD D-3	62.76251 N	157.19989 W	S031N042W20	COr

WATER BODY NAME / NUMBER	MAP SHEET	LAT.	LONG.	LEGAL	SPECIES
Moose Creek	TANANA B-2	65.46517 N	150.68630 W	F007N015W05	CHs,Kr
334-40-11000-2549	TANANA B-2	65.46568 N	150.68791 W	F007N015W05	CHs,Kr
Moose Creek	SLEETMUTE D-2	61.79413 N	156.66781 W	S020N041W26	CHp,Kp
335-30-16600-2039	SLEETMUTE D-2	61.96064 N	156.73371 W	S022N041W26	CHs
Moose Creek	IDITAROD C-2	62.54021 N	156.79348 W	S028N041W01	COpr
335-30-16600-2255-3151	IDITAROD C-2	62.53708 N	156.84079 W	S028N041W11	COpr
Morelock Creek	TANANA B-3	65.26054 N	151.30467 W	F005N018W17	CHs,Ksr
334-40-11000-2503	TANANA B-3	65.30005 N	151.29585 W	F006N018W32	CHs,Ksr
Mosquito Fork	CHANDALAR A-6	67.04686 N	149.98137 W	F026N011W28	Kp
334-40-11000-2125-3740-4330	CHANDALAR A-6	67.06751 N	149.65608 W	F026N010W24	Kr
Mud River	OPHIR C-4	63.66556 N	157.69977 W	K021S006E15	CHp,COp,Kp
334-30-11000-2532-3551	OPHIR D-4	63.80033 N	157.76082 W	K019S006E31	CHp,COp,Kp
Muddy River	MT MC KINLEY D-4	63.88450 N	151.59582 W	F012S021W12	CHp,COp,Kp
334-40-11000-2490-3140-4146-5010	MT MC KINLEY D-5	63.89057 N	152.09792 W	F012S023W08	CHp,COp,Kp
Mullen Slough	FAIRBANKS D-1	64.82952 N	147.04247 W	F001S003E13	CHs,Ksr
334-40-11000-2490-3301-4035	BIG DELTA D-6	64.83956 N	146.98570 W	F001S004E08	CHp,Kp
Munson Creek	BIG DELTA D-5	64.94847 N	146.06393 W	F001N008E02	Kr
334-40-11000-2490-3301-4140-5026	BIG DELTA D-5	64.92936 N	146.03159 W	F001N008E12	Kr
Murphy Creek	LIVENGOOD A-3	65.03776 N	148.09542 W	F003N003W35	Kr
334-40-11000-2490-3151-4020-5110	LIVENGOOD A-3	65.03248 N	148.09164 W	F002N003W02	Kr
Mystery Creek	MEDFRA B-4	63.29029 N	154.88777 W	K025S021E29	Kr
335-30-16600-2255-3035-4230	MEDFRA B-4	63.28411 N	154.81262 W	K025S021E35	Kr
Nabesna River	TANACROSS A-2	63.04623 N	141.86052 W	C015N019E29	CHp,COp
334-40-11000-2490-3702	NABESNA D-2	62.98407 N	141.95837 W	C014N018E23	CHp,COp
Nation River	CHARLEY RIVER A-2	65.19494 N	141.70589 W	F004N030E07	CHs,Ksr
334-45-11000-2401	CHARLEY RIVER B-1	65.45837 N	141.28674 W	F007N031E02	Kr
Necons River	LIME HILLS A-3	61.02480 N	154.09816 W	S011N027W20	COs,Kp,Sp
335-30-16600-2040-3220	LIME HILLS A-2	61.23268 N	153.59895 W	S013N024W09	COs,Sp
Nenana River	FAIRBANKS C-5	64.56530 N	149.10552 W	F004S008W14	CHp,COp,Kp
334-40-11000-2490-3200	HEALY D-4	63.84971 N	148.93991 W	F012S007W28	CHp,COp,Kp
Ninemile River	NULATO C-5	64.62691 N	158.29005 W	K010S003E16	CHs,Wp
334-35-11000-2083	NULATO B-6	64.45772 N	158.74263 W	K012S001E07	CHs,Wp
Ninetyeight Creek	BIG DELTA C-5	64.55191 N	146.26316 W	F004S007E24	Kr
334-40-11000-2490-3329-4079	BIG DELTA C-5	64.56765 N	146.30240 W	F004S007E14	Kr

WATER BODY NAME / NUMBER	MAP SHEET	LAT.	LONG.	LEGAL	SPECIES
Nixon Fork Takotna River	MEDFRA A-6	63.03367 N	155.66781 W	K028S017E29	CHp,COp,Kp,SFp,Wp
335-30-16600-2255-3035	MEDFRA B-3	63.43456 N	154.47274 W	K024S023E05	COp
No Creek	MC GRATH D-2	62.93839 N	153.89668 W	S033N024W19	Kr
335-30-16600-2350-3075-4030-5015	MC GRATH D-2	62.91912 N	153.78116 W	S033N024W26	Kr
Nome Creek	LIVENGOOD B-1	65.38834 N	147.13555 W	F007N003E33	Ks
334-40-11000-2810-3100-4340	LIVENGOOD B-1	65.36665 N	147.07388 W	F006N003E11	Ks
North Fork Big River	LIME HILLS D-5	61.96497 N	154.61300 W	S022N029W28	COp
335-30-16600-2300-3030-4319	LIME HILLS D-4	61.95985 N	154.40136 W	S022N028W34	COp
North Fork Big River	LIME HILLS D-4	61.95985 N	154.40136 W	S022N028W34	COr
335-30-16600-2300-3030-4319-5010	LIME HILLS D-4	61.96135 N	154.39547 W	S022N028W27	COr
North Fork Birch Creek	CIRCLE B-4	65.38804 N	145.72076 W	F007N010E32	Kr
334-40-11000-2860-3030-4080-5611	CIRCLE B-4	65.39442 N	145.74033 W	F007N010E32	Kr
North Fork Chandalar River	CHANDALAR A-3	67.17009 N	148.30368 W	F027N003W18	Ks
334-40-11000-2925-3350	CHANDALAR B-4	67.47516 N	148.66912 W	F031N005W33	Kp
North Fork Innoko River	OPHIR D-2	63.81972 N	156.62459 W	K019S011E25	COp,Sp
334-30-11000-2532-3621	OPHIR D-1	63.96541 N	156.30443 W	K017S013E34	COp
North Fork Koyukuk River	WISEMAN A-3	67.04677 N	151.07715 W	F026N016W28	CHs,Ks,Wp
334-40-11000-2125-3911	WISEMAN B-2	67.42516 N	150.80198 W	F030N015W13	Ks
North Fork Kuskokwim River	MEDFRA A-4	63.08747 N	154.64397 W	K028S022E03	CHp,COp,Kp,SFp,Ws
335-30-16600-2351	MEDFRA C-1	63.72277 N	153.20429 W	K020S029E28	CHp,COp,Kp
North Fork Moose Creek	MT MC KINLEY C-2	63.51857 N	150.73528 W	F016S016W19	CHp
334-40-11000-2490-3140-4115-5044-6101	MT MC KINLEY C-2	63.52456 N	150.67448 W	F016S016W16	CHp
North Fork Salcha River	BIG DELTA C-3	64.64856 N	145.33726 W	F003S012E16	Ksr
334-40-11000-2490-3329-4147	BIG DELTA C-3	64.68228 N	145.29758 W	F003S012E02	Ksr
North Fork Swift River	LIME HILLS B-6	61.48637 N	155.01747 W	S016N032W09	CHs,COp,Ks
335-30-16600-2070-3101	LIME HILLS C-4	61.66334 N	154.36987 W	S018N028W09	COr
Nowitna River	RUBY D-3	64.92549 N	154.27602 W	K006S023E31	CHp,COp,Kp,SFp
334-40-11000-2300	RUBY A-3	64.07025 N	154.27129 W	K016S023E26	CHp,COp
Noyes Slough	FAIRBANKS D-2	64.84248 N	147.80895 W	F001S001W08	Kp
334-40-11000-2490-3301-4015	FAIRBANKS D-2	64.84791 N	147.71215 W	F001S001W10	Kp
Nulato River	NULATO B-6	64.48984 N	158.98207 W	K011S002W36	Kr
334-35-11000-2091-3011-4169	NULATO B-6	64.45961 N	158.96221 W	K012S002W12	Kr
Nulato River	NULATO C-5	64.70418 N	158.12452 W	K009S004E17	CHs,Ksr,Wp
334-35-11000-2091	NORTON BAY C-1	64.53984 N	159.45384 W	K011S004W15	Kr

WATER BODY NAME / NUMBER	MAP SHEET	LAT.	LONG.	LEGAL	SPECIES
Nunsatuk River	IDITAROD B-1	62.29619 N	156.21042 W	S026N037W31	CHp,COp,Wp
335-30-16600-2115	IDITAROD B-1	62.27490 N	156.28931 W	S025N038W10	CHp,Wp
Ophir Creek	LIVENGOOD B-1	65.36625 N	147.08798 W	F006N003E11	Ksr
334-40-11000-2810-3100-4340-5020	LIVENGOOD B-1	65.36291 N	147.08389 W	F006N003E11	Ksr
Otter Creek	MT MC KINLEY D-2	63.92565 N	150.83504 W	F011S017W26	Kr
334-40-11000-2490-3140-4115-5035	MT MC KINLEY D-2	63.88429 N	150.80029 W	F012S017W12	Kr
Otter Creek	IDITAROD B-5	62.46487 N	158.22936 W	S027N048W05	CHs,COsr
334-30-11000-2532-3500-4209	IDITAROD C-4	62.51682 N	157.71572 W	S028N046W13	COsr
Otter Creek	UNALAKLEET A-4	63.24344 N	160.69457 W	K026S011W12	CHs,COp,Ksr,Pp,Wp
334-30-11000-2701-3299	UNALAKLEET A-5	63.11645 N	161.22850 W	K027S013W30	COr
Paimiut Slough	RUSSIAN MISSION D-4	61.94004 N	160.14582 W	S021N059W05	CHp,COp,Kp,Pp,Sp,SFp,Wp
334-30-11000-2422	HOLY CROSS A-2	62.21706 N	159.55654 W	S025N055W31	CHp,COp,Wp
Paldo Creek	BIG DELTA D-2	64.81175 N	144.55268 W	F001S016E21	Kr
334-40-11000-2490-3329-4330	BIG DELTA D-2	64.81073 N	144.53822 W	F001S016E21	Kr
Panguingue Creek	HEALY D-5	63.93971 N	149.05806 W	F011S008W23	COsr
334-40-11000-2490-3200-4075	HEALY D-5	63.91315 N	149.08492 W	F011S008W34	COr
Piledriver Slough	FAIRBANKS C-1	64.70673 N	147.29655 W	F002S002E26	CHs
334-40-11000-2490-3315	FAIRBANKS C-1	64.57045 N	147.07519 W	F004S003E14	CHs
Pitka Fork (Middle Fork Kuskokwim River)	MC GRATH D-4	62.93658 N	154.74898 W	S033N029W22	CHp,COp,Ksr,SFp,Wp
335-30-16600-2300-3055	MC GRATH C-3	62.52744 N	154.27780 W	S028N027W09	Kr
Poison Creek	OPHIR D-6	63.98884 N	158.95601 W	K017S001W30	CHs
334-35-11000-2025-3002	NULATO A-6	64.00899 N	158.91294 W	K017S001W17	CHs
Poker Creek	LIVENGOOD A-1	65.13624 N	147.48416 W	F004N001E35	Kr
334-40-11000-2490-3151-4020-5165	LIVENGOOD A-1	65.14985 N	147.48273 W	F004N001E26	Kr
Porcupine Creek	BIG DELTA C-2	64.70207 N	144.86153 W	F002S014E36	Kr
334-40-11000-2490-3329-4240	BIG DELTA C-2	64.68212 N	144.84208 W	F003S014E01	Kr
Porcupine Creek	IDITAROD C-3	62.67906 N	157.49254 W	S030N044W23	COp
334-30-11000-2532-3600-4081	IDITAROD C-3	62.66338 N	157.35896 W	S030N043W28	COp
Porcupine River	FORT YUKON C-3	66.57090 N	145.31003 W	F020N011E12	CHp,COp,Kp
334-45-11000-2001	COLEEN B-1	67.41062 N	141.00275 W	F030N030E22	CHp,COp,Kp
Preacher Creek	FORT YUKON A-2	66.12844 N	144.84388 W	F015N014E17	CHp,SFp
334-40-11000-2860-3030-4080-5120	FORT YUKON A-2	66.12377 N	144.83964 W	F015N014E17	CHp,SFp
Prospect Creek	BETTLES D-2	66.79046 N	150.74501 W	F023N015W26	Ksr
334-40-11000-2125-3740-4080-5030	BETTLES D-1	66.79195 N	150.42495 W	F023N013W29	Kr

WATER BODY NAME / NUMBER	MAP SHEET	LAT.	LONG.	LEGAL	SPECIES
Quartz Creek	TANANA B-3	65.25929 N	151.36412 W	F005N019W13	Kr
334-40-11000-2499	TANANA B-3	65.26210 N	151.36416 W	F005N019W13	Kr
Ray River	LIVENGOOD D-6	65.87726 N	149.79553 W	F012N011W11	CHs,Ks
334-40-11000-2685	TANANA D-1	65.98858 N	150.38896 W	F013N013W06	CHs
Red Mountain Creek	HUGHES B-2	66.28899 N	153.87732 W	K010N023E01	CHp
334-40-11000-2125-3575	HUGHES B-2	66.32628 N	153.90916 W	K011N023E26	CHp
Red Slough	MEDFRA B-1	63.39307 N	153.25811 W	K024S029E22	Kr
335-30-16600-2351-3076-4081	MEDFRA C-1	63.55998 N	153.36705 W	K022S028E25	Kr
Red Wing Slough	HOLY CROSS A-2	62.13784 N	159.75265 W	S024N057W28	CHp,COp,Kp,Pp,Sp,Wp
334-30-11000-2522	HOLY CROSS A-2	62.18206 N	159.67181 W	S024N057W11	CHp,COp,Kp,Pp,Sp,Wp
Redmond Creek	BIG DELTA B-6	64.48806 N	146.56463 W	F005S006E16	Kr
334-40-11000-2490-3329-4050	BIG DELTA B-6	64.45842 N	146.52743 W	F005S006E27	Kr
Reindeer Lake	HOLY CROSS A-1	62.13845 N	159.38070 W	S024N055W28	CHp,COp,Pp,Wp
334-30-11000-2422-3180-0010					
Reindeer River	HOLY CROSS A-1	62.13213 N	159.45784 W	S024N056W36	CHp,COp,Pp,Wp
334-30-11000-2422-3180	IDITAROD B-6	62.33319 N	158.87404 W	S026N052W23	CHs,Ps
Roadhouse Creek	TANANA B-2	65.49791 N	150.55986 W	F008N015W25	Kr
334-40-11000-2571	TANANA C-2	65.50070 N	150.55870 W	F008N015W24	Kr
Roberts Creek	HOLY CROSS C-4	62.62974 N	160.88339 W	S029N062W03	COp,Kr
334-30-11000-2651-3331	HOLY CROSS C-5	62.58233 N	161.10817 W	S029N063W21	COr
Rock Creek	CHARLEY RIVER B-2	65.27749 N	141.93738 W	F005N028E10	Kr
334-45-11000-2357	CHARLEY RIVER B-2	65.27908 N	141.93761 W	F005N028E10	Kr
Rock Creek	MT MC KINLEY C-2	63.71253 N	150.92345 W	F014S017W07	Kr
334-40-11000-2490-3140-4115-5084	MT MC KINLEY C-2	63.69435 N	150.89461 W	F014S017W17	Kr
Rock Creek	LIME HILLS A-5	61.20105 N	154.68437 W	S013N030W20	COs,Ksr
335-30-16600-2040-3165	LIME HILLS A-5	61.22069 N	154.51515 W	S013N029W17	Kr
Rock Creek	BIG DELTA D-5	64.90427 N	146.34495 W	F001N007E21	Kr
334-40-11000-2490-3301-4124	BIG DELTA D-5	64.89873 N	146.33111 W	F001N007E21	Kr
Rodo River	NULATO B-6	64.27787 N	158.69432 W	K014S001E16	CHs,Kp,SFp,Wp
334-35-11000-2055	NORTON BAY A-1	64.11480 N	159.19631 W	K016S003W11	Kr
Rosie Creek	WISEMAN A-1	67.19988 N	150.30456 W	F027N013W01	Kr
334-40-11000-2125-3912-4084	WISEMAN A-1	67.19454 N	150.29022 W	F027N012W06	Kr
Ruby Creek	CIRCLE B-5	65.30048 N	146.47926 W	F006N006E34	Kr
334-40-11000-2490-3151-4020-5293-6012	CIRCLE B-5	65.30980 N	146.46358 W	F006N006E35	Kr

WATER BODY NAME / NUMBER	MAP SHEET	LAT.	LONG.	LEGAL	SPECIES
Ruby Creek	MEDFRA B-4	63.27219 N	154.90574 W	K025S021E32	Kr
335-30-16600-2255-3035-4220	MEDFRA B-4	63.25217 N	154.83372 W	K026S021E10	Kr
Ruby Slough	NULATO C-1	64.69980 N	156.09336 W	K009S014E21	SFp,Wp
334-40-11000-2230-3009	RUBY C-6	64.73245 N	155.57885 W	K009S016E01	SFp,Wp
Runkels Creek	UNALAKLEET A-4	63.00353 N	160.72543 W	K029S011W02	Kr
334-30-11000-2701-3171	UNALAKLEET A-4	63.03871 N	160.81468 W	K028S011W29	Kr
Runt Creek	BLACK RIVER B-2	66.43834 N	141.51381 W	F019N029E27	Kr
334-45-11000-2001-3050-4040-5301-6090	BLACK RIVER B-2	66.43816 N	141.51241 W	F019N029E27	Kr
Russian Creek	TANANA B-1	65.48260 N	150.28306 W	F008N013W32	Kr
334-40-11000-2590	TANANA B-1	65.47931 N	150.27334 W	F008N013W32	Kr
Salcha River	BIG DELTA B-6	64.47369 N	146.98964 W	F005S004E20	CHs,Ksr
334-40-11000-2490-3329	BIG DELTA D-2	64.81297 N	144.55097 W	F001S016E21	Ksr
Salchaket Slough	FAIRBANKS D-3	64.75021 N	148.01108 W	F002S002W08	CHp,COp,Kp
334-40-11000-2490-3290	FAIRBANKS C-1	64.64041 N	147.25406 W	F003S002E24	CHs,Ksr
Salmon Fork Black River	BLACK RIVER C-4	66.54551 N	142.59597 W	F020N024E22	CHs,Ks
334-45-11000-2001-3050-4040-5301	BLACK RIVER C-1	66.54417 N	141.00261 W	F020N031E24	CHs
Salmon River	MC GRATH D-4	62.89166 N	154.57701 W	S032N028W05	CHs,COp,Kp,Wp
335-30-16600-2300-3055-4055	MC GRATH D-3	62.81050 N	154.06393 W	S031N026W01	Kr
Salmon Trout River	COLEEN A-2	67.15981 N	141.67135 W	F027N028E18	CHp
334-45-11000-2001-3300	BLACK RIVER D-1	66.92948 N	141.23520 W	F024N030E04	CHs
Sam Creek	CHARLEY RIVER B-4	65.31349 N	142.87200 W	F006N024E30	Kr
334-45-11000-2296	CHARLEY RIVER B-4	65.29658 N	142.88513 W	F005N024E06	Kr
Sarah Creek	TANANA C-1	65.60371 N	150.17927 W	F009N013W13	Kr
334-40-11000-2605	TANANA C-1	65.60286 N	150.18559 W	F009N013W13	Kr
Sargent Creek	LIVENGOOD A-2	65.05214 N	147.83882 W	F003N001W30	Kr
334-40-11000-2490-3151-4020-5140	LIVENGOOD A-2	65.04901 N	147.85023 W	F003N002W36	Kr
Sawmill Creek	BIG DELTA A-3	64.04703 N	145.34553 W	F010S012E14	CHs,COs
334-40-11000-2490-3416-4020	MT HAYES D-3	63.98656 N	145.25148 W	F011S013E05	CHs,COs
Schieffelin Creek	TANANA A-3	65.22839 N	151.43877 W	F005N019W27	CHs,COr,Kr
334-40-11000-2493	TANANA A-3	65.22820 N	151.44651 W	F005N019W27	COr,Kr
Schley Creek	CHARLEY RIVER A-2	65.21546 N	141.88276 W	F005N028E36	Kr
334-45-11000-2380	CHARLEY RIVER A-2	65.21495 N	141.88455 W	F005N028E36	Kr
Schrader Creek	CHANDALAR B-4	67.46016 N	148.72684 W	F030N005W05	Kr
334-40-11000-2925-3350-4451	CHANDALAR B-4	67.45911 N	148.73073 W	F030N005W06	Kr

WATER BODY NAME / NUMBER	MAP SHEET	LAT.	LONG.	LEGAL	SPECIES
Selatna River	MC GRATH C-6	62.51748 N	155.80605 W	S028N035W17	CHp,COp,Kp,Wp
335-30-16600-2170	MC GRATH B-6	62.41019 N	155.50899 W	S027N034W24	Kr
Sethkokna River	KANTISHNA RIVER B-6	64.32436 N	152.98705 W	F007S027W07	Ksr
334-40-11000-2300-3203-4102	MEDFRA D-1	63.93697 N	153.31248 W	K018S028E12	Kr
Sevenmile Creek	BIG DELTA B-3	64.32638 N	145.10062 W	F007S013E11	Kr
334-40-11000-2490-3407-4121	BIG DELTA B-3	64.33935 N	145.11404 W	F007S013E02	Kr
Sevenmile Creek	CHARLEY RIVER B-3	65.41172 N	142.37950 W	F007N026E27	Kr
334-45-11000-2325-3021	CHARLEY RIVER B-3	65.42719 N	142.40379 W	F007N026E16	Kr
Seventeenmile Slough	FAIRBANKS C-5	64.52746 N	149.13610 W	F004S008W34	CHp,COp,Kp
334-40-11000-2490-3200-4011	FAIRBANKS B-5	64.39679 N	149.22844 W	F006S008W18	CHs,COs,Kp
Seventymile River	EAGLE D-1	64.92703 N	141.30446 W	F001N032E07	CHs,Kr
334-45-11000-2520	EAGLE D-1	64.89511 N	141.49076 W	F001N031E20	Kr
Shade Creek	EAGLE D-1	64.88876 N	141.10805 W	F001N033E30	Kr
334-45-11000-2571	EAGLE D-1	64.89201 N	141.10800 W	F001N033E30	Kr
Shageluk Slough	HOLY CROSS D-2	62.80251 N	159.57341 W	S031N055W03	COp,SFp,Wp
334-30-11000-2532-3361	UNALAKLEET A-2	63.05965 N	159.75082 W	K028S006W14	COp,SFp,Wp
Shaw Creek	BIG DELTA B-5	64.25646 N	146.16049 W	F008S008E04	CHp,COp,Kp
334-40-11000-2490-3375	BIG DELTA B-3	64.41809 N	145.36699 W	F006S012E04	Kr
Sheenjek River	FORT YUKON C-2	66.73975 N	144.56872 W	F022N015E18	CHp,COp,Kp
334-45-11000-2001-3075	COLEEN D-6	67.82227 N	143.53873 W	F035N019E30	Kp
Sheep Creek	CIRCLE B-2	65.32458 N	144.52940 W	F006N016E30	Kr
334-40-11000-2860-3030-4080-5311	CIRCLE B-2	65.32382 N	144.53347 W	F006N016E30	Kr
Sheep Creek	MC GRATH D-3	62.77479 N	154.47867 W	S031N028W14	COp,Kr
335-30-16600-2300-3055-4135	MC GRATH C-3	62.73349 N	154.24622 W	S031N027W36	COp
Shoeleather Creek	LIME HILLS D-7	61.95280 N	155.31192 W	S022N033W34	COs
335-30-16600-2070-3029-4110	LIME HILLS D-6	61.87643 N	155.19206 W	S021N032W29	COp
Short Creek	HOLY CROSS D-4	62.88228 N	160.97172 W	S032N062W07	Kr
334-30-11000-2701-3095-4051	HOLY CROSS D-5	62.90982 N	161.02242 W	S033N062W34	Kr
Shovel Creek	LIVENGOOD A-3	65.02686 N	148.40753 W	F002N004W05	Kr
334-40-11000-2490-3151-4020-5070	LIVENGOOD A-3	65.02317 N	148.42829 W	F002N004W06	Kr
Simon Creek	UNALAKLEET A-2	63.18531 N	159.71724 W	K026S006W36	CHs,Wp
334-30-11000-2881	UNALAKLEET A-2	63.20446 N	159.85343 W	K026S006W29	CHs,Wp
Sinyalak Creek	HUGHES C-1	66.71014 N	153.05062 W	K015N027E09	CHp
334-40-11000-2125-3661-4030	HUGHES C-1	66.74558 N	153.09952 W	K016N027E31	CHp

WATER BODY NAME / NUMBER	MAP SHEET	LAT.	LONG.	LEGAL	SPECIES
Sischu Creek	MEDFRA D-1	63.97613 N	153.28890 W	K017S029E31	Kr
334-40-11000-2300-3203-4102-5311	MEDFRA D-1	63.97624 N	153.17730 W	K017S029E34	Kr
Slate Creek	WISEMAN B-1	67.25983 N	150.20113 W	F028N012W09	CHp,Kp
334-40-11000-2125-3912-4100	WISEMAN A-1	67.24146 N	150.13820 W	F028N012W23	CHp,Kp
Slow Fork Kuskokwim River	MEDFRA A-2	63.18958 N	153.76080 W	K026S027E32	CHp,COp,Kp,SFs,Wp
335-30-16600-2351-3012-4113	MT MC KINLEY B-6	63.25670 N	152.94879 W	F019S028W20	Kr
Smith Creek	CIRCLE B-5	65.29086 N	146.34755 W	F005N007E05	Kr
334-40-11000-2490-3151-4020-5312	CIRCLE B-5	65.29115 N	146.34160 W	F005N007E05	Kr
Soda Creek	MEDFRA B-3	63.25776 N	154.02517 W	K026S025E01	Ksr
335-30-16600-2351-3055	MEDFRA B-3	63.32135 N	154.21426 W	K025S024E13	Ksr
Sourdough Creek	CIRCLE B-5	65.28499 N	146.48506 W	F005N006E03	Kr
334-40-11000-2490-3151-4020-5293	CIRCLE B-5	65.33792 N	146.47359 W	F006N006E23	Kr
South Fork Chena River	BIG DELTA D-6	64.88410 N	146.67251 W	F001N005E26	Ksr
334-40-11000-2490-3301-4078	BIG DELTA D-5	64.75345 N	146.47792 W	F002S006E11	Kp
South Fork Folger Creek	OPHIR B-1	63.43897 N	156.16178 W	K024S014E04	COp
334-30-11000-2532-3681-4101	OPHIR B-1	63.34896 N	156.10224 W	K025S014E01	COp
South Fork Goodpaster River	BIG DELTA A-3	64.20469 N	145.17382 W	F008S013E21	Ksr
334-40-11000-2490-3407-4076	BIG DELTA A-2	64.19633 N	144.86586 W	F008S014E25	Ks
South Fork Koyukuk River	BETTLES C-4	66.58241 N	151.94483 W	F020N021W01	CHp,COp,Kp,Wp
334-40-11000-2125-3740	CHANDALAR A-6	67.11900 N	149.93587 W	F027N011W34	Kr
South Fork Kuskokwim River	MEDFRA A-4	63.08747 N	154.64397 W	K028S022E03	CHp,COp,Kp,Sp,SFp,Wp
335-30-16600-2350	LIME HILLS D-1	61.96239 N	153.31904 W	S022N022W28	COp
South Fork Nulato River	NULATO C-5	64.72866 N	158.20987 W	K009S003E11	CHs,Ksr,Wp
334-35-11000-2091-3011	NORTON BAY B-1	64.34891 N	159.38341 W	K013S004W24	Kr
South Fork Salcha River	BIG DELTA C-3	64.65113 N	145.42933 W	F003S012E18	Kr
334-40-11000-2490-3329-4138	BIG DELTA C-3	64.63623 N	145.42809 W	F003S012E19	Kr
Spicer Creek	TANANA A-4	65.20110 N	151.72472 W	F004N021W01	CHs,Kr
334-40-11000-2485	TANANA A-4	65.20240 N	151.72102 W	F004N021W01	CHs,Kr
Squaw Creek	TANANA C-1	65.51733 N	150.16263 W	F008N013W14	CHs,COp,Kp
334-40-11000-2599	TANANA C-2	65.62972 N	150.51991 W	F009N014W05	Kr
Stink Creek	OPHIR D-6	63.98309 N	158.93979 W	K017S001W30	CHs,COp,Pp
334-35-11000-2025	UNALAKLEET D-1	63.85672 N	159.37743 W	K019S004W12	COr
Stink River	SLEETMUTE C-1	61.50336 N	156.13330 W	S016N038W05	CHp,Kp,HWp,Wr
335-30-16600-2040-3080	LIME HILLS A-8	61.23376 N	155.79812 W	S013N036W07	Wr

WATER BODY NAME / NUMBER	MAP SHEET	LAT.	LONG.	LEGAL	SPECIES
Stone Boy Creek	BIG DELTA D-2	64.77766 N	144.61447 W	F001S016E31	Kr
334-40-11000-2490-3329-4310	BIG DELTA D-2	64.77677 N	144.58610 W	F002S016E05	Kr
Stone Boys Tent Creek	BIG DELTA C-3	64.64058 N	145.08148 W	F003S013E23	Kr
334-40-11000-2490-3329-4191	BIG DELTA C-3	64.64573 N	145.08042 W	F003S013E23	Kr
Stony River	SLEETMUTE D-2	61.77121 N	156.59338 W	S019N040W06	CHp,COp,Kp,Sp,HWp,SFp,Wp
335-30-16600-2040	LIME HILLS B-2	61.33983 N	153.72500 W	S015N025W35	COp
Stuyahok River	HOLY CROSS B-4	62.47060 N	160.82423 W	S028N062W32	CHs,Kr,Wp
334-30-11000-2651-3251	HOLY CROSS A-4	62.06243 N	160.94985 W	S023N064W23	Kr
Submarine Creek	MEDFRA B-4	63.28755 N	154.82250 W	K025S021E27	Kr
335-30-16600-2255-3035-4230-5015	MEDFRA B-4	63.28734 N	154.81072 W	K025S021E26	Kr
Sucker Creek	HOLY CROSS D-2	62.95984 N	159.53879 W	S033N054W09	COp,SFp,Wp
334-30-11000-2532-3471-4030	UNALAKLEET A-1	63.11074 N	159.31287 W	K027S003W31	COp,SFp,Wp
Sulatna River	RUBY C-3	64.59860 N	154.46573 W	K010S022E28	CHp,Kp
334-40-11000-2300-3080	RUBY C-4	64.52052 N	154.60718 W	K011S021E23	CHp,Kp
Sullivan Creek	MC GRATH D-3	62.80037 N	154.49502 W	S031N028W03	Ks,Wp
335-30-16600-2300-3055-4115	MC GRATH D-3	62.77391 N	154.23912 W	S031N026W18	Kr
Sulukna River	RUBY A-3	64.12603 N	154.04876 W	K016S024E01	CHp,COp,Kp,SFs
334-40-11000-2300-3277	MEDFRA D-3	63.87517 N	154.13919 W	K019S024E02	Kr
Sushana River	FAIRBANKS A-6	64.15405 N	149.99097 W	F009S012W07	CHs,COsr
334-40-11000-2490-3140-4065-5079	FAIRBANKS A-6	64.00842 N	149.89012 W	F010S012W34	CHs,COsr
Swanneck Slough	FAIRBANKS D-5	64.92064 N	149.28431 W	F001N009W13	CHp,COp,Kp
334-40-11000-2490-3183	LIVENGOOD A-6	65.00870 N	149.55133 W	F002N010W10	CHp,COp,Kp
Swift Fork Kuskokwim River	MEDFRA C-1	63.57568 N	153.49886 W	K022S028E17	CHp,COp,Kp,Wp
335-30-16600-2351-3076	MEDFRA B-1	63.35804 N	153.05480 W	K025S030E01	Kr
Swift River	SLEETMUTE D-1	61.88964 N	156.31389 W	S021N038W19	CHp,COp,Kpr,Sp
335-30-16600-2070	LIME HILLS C-4	61.52211 N	154.12600 W	S017N027W35	COp
Swift River	UNALAKLEET A-4	63.07146 N	160.71613 W	K028S011W11	CHs,COs,Ksr,Wp
334-30-11000-2701-3211	UNALAKLEET A-5	63.07120 N	161.09743 W	K028S013W11	Kr
Takotna River	MC GRATH D-6	62.96391 N	155.60341 W	S033N033W07	CHp,COp,Kp,Sp,SFp,Wp
335-30-16600-2255	IDITAROD C-2	62.54021 N	156.79348 W	S028N041W01	CHp,COp,Kp,SFp,Wp
Tanana River	TANANA A-5	65.16822 N	152.00018 W	F004N022W15	CHp,COp,Kp
334-40-11000-2490	TANACROSS A-2	63.04623 N	141.86052 W	C015N019E29	CHp,COp
Tatlawiksuk River	MC GRATH A-5	62.14567 N	155.49269 W	S024N034W27	Kr
335-30-16600-2080-3167	MC GRATH A-5	62.18462 N	155.49482 W	S024N034W10	Kr

WATER BODY NAME / NUMBER	MAP SHEET	LAT.	LONG.	LEGAL	SPECIES
Tatlawiksuk River	SLEETMUTE D-1	61.91764 N	156.24835 W	S021N038W09	CHs,COp,Ksr,Pp,Sp,HWp,SFp
335-30-16600-2080	MC GRATH A-5	62.23490 N	155.29231 W	S025N032W19	Kr
Tatonduk River	EAGLE D-1	64.99581 N	141.34804 W	F002N031E13	CHp,Ksr
334-45-11000-2501	EAGLE D-1	64.99534 N	141.00233 W	F002N033E15	CHp
Teklanika River	FAIRBANKS B-5	64.47019 N	149.31879 W	F005S009W22	CHp,COp,Kp
334-40-11000-2490-3200-4028	FAIRBANKS A-6	64.00617 N	149.55645 W	F010S010W32	CHs
Telaquana Lake	LAKE CLARK D-3	60.94849 N	153.85172 W	S010N026W23	CHp,COp,Ss
335-30-16600-2040-3190-0010					
Telaquana River	LIME HILLS A-4	61.06723 N	154.40968 W	S011N029W03	CHp,COp,Kp,Ss
335-30-16600-2040-3190	LAKE CLARK D-2	60.95543 N	153.72174 W	S010N025W16	CHp,COp,Ss
Telidaside Creek	MEDFRA B-1	63.26303 N	153.45527 W	K026S028E02	COp,Kr
335-30-16600-2351-3012-4113-5063	MT MC KINLEY B-6	63.30967 N	152.92094 W	F018S028W33	COp
Tenderfoot Creek	BIG DELTA B-5	64.25520 N	146.19019 W	F008S008E05	COr
334-40-11000-2490-3373	BIG DELTA B-5	64.26709 N	146.20500 W	F007S008E32	COr
Tenmile Creek	BIG DELTA B-3	64.28592 N	145.15850 W	F007S013E27	Kr
334-40-11000-2490-3407-4115	BIG DELTA B-3	64.30129 N	145.17096 W	F007S013E16	Kr
Tetthajik Creek	BLACK RIVER C-2	66.50728 N	141.81897 W	F019N028E06	Kr
334-45-11000-2001-3050-4040-5301-6081	BLACK RIVER C-2	66.50785 N	141.81862 W	F019N028E06	Kr
Texas Creek	TANANA B-3	65.34415 N	151.00214 W	F006N017W14	Kr
334-40-11000-2520	TANANA B-2	65.34475 N	150.99447 W	F006N017W14	Kr
Thanksgiving Creek	CHARLEY RIVER B-6	65.42547 N	143.63353 W	F007N020E21	Kr
334-45-11000-2230	CHARLEY RIVER B-6	65.42371 N	143.63526 W	F007N020E21	Kr
Theodore Creek	HOLY CROSS C-4	62.74762 N	160.71925 W	S031N061W28	CHp,Kp
334-30-11000-2701-3081	HOLY CROSS D-4	62.78263 N	160.87213 W	S031N062W15	CHp,Kp
Thompson Creek	UNALAKLEET A-2	63.10077 N	159.79606 W	K027S006W34	CHs,COr,Wp
334-30-11000-2851	UNALAKLEET B-2	63.31939 N	159.98739 W	K025S007W15	COr
Threemile Creek	CHARLEY RIVER B-3	65.39262 N	142.44514 W	F007N026E32	Kr
334-45-11000-2325-3013	CHARLEY RIVER B-3	65.40024 N	142.46714 W	F007N026E30	Kr
Tin Creek	MC GRATH C-2	62.53136 N	153.58372 W	S028N023W08	COr
335-30-16600-2350-3222	MC GRATH C-2	62.50338 N	153.61398 W	S028N023W19	COr
Tired Pup Creek	LIME HILLS B-3	61.28286 N	153.78347 W	S014N025W21	COs
335-30-16600-2040-3267	LIME HILLS B-3	61.35481 N	153.86541 W	S015N026W25	COs
Titna River	RUBY B-2	64.37514 N	153.62733 W	K013S026E12	CHp,Kp
334-40-11000-2300-3203	KANTISHNA RIVER B-6	64.32436 N	152.98705 W	F007S027W07	Kp

WATER BODY NAME / NUMBER	MAP SHEET	LAT.	LONG.	LEGAL	SPECIES
Tlikakila River	LIME HILLS A-3	61.13716 N	153.75694 W	S012N025W17	Ss
335-30-16600-2040-3220-4026	LIME HILLS A-2	61.14989 N	153.71450 W	S012N025W09	Ss
Tok River	TANACROSS B-4	63.36369 N	142.84076 W	C018N013E01	COp
334-40-11000-2490-3660	TANACROSS A-5	63.12851 N	143.27363 W	C016N011E35	COp
Toklat River	KANTISHNA RIVER B-1	64.45521 N	150.32120 W	F005S014W27	CHs,COs,Kp
334-40-11000-2490-3140-4065	MT MC KINLEY D-1	63.81257 N	150.28620 W	F013S014W04	CHs,COs
Tolovana River	FAIRBANKS D-6	64.85066 N	149.83205 W	F001S011W06	CHp,COp,Kp
334-40-11000-2490-3151	LIVENGOOD B-4	65.44905 N	148.64321 W	F007N005W07	CHp
Tolstoi Creek	OPHIR B-3	63.45101 N	157.26416 W	K023S008E35	CHp,COp,Wp
334-30-11000-2532-3600-4021	OPHIR A-3	63.01195 N	157.09092 W	K029S009E02	COr
Tonclanukna Creek	MEDFRA B-2	63.29613 N	153.58453 W	K025S028E30	Kp
335-30-16600-2351-3012-4113-5045	MEDFRA B-1	63.31947 N	153.44631 W	K025S028E13	Kr
Tonlhona Creek	MC GRATH D-4	62.94934 N	154.67023 W	S033N028W18	Kr
335-30-16600-2300-3055-4020	MC GRATH D-4	62.89105 N	154.63229 W	S032N029W01	Kr
Tonzona River	MEDFRA A-2	63.18958 N	153.76080 W	K026S027E32	CHp,Kp,SFs,Wp
335-30-16600-2351-3012-4112	MEDFRA A-2	63.11858 N	153.52478 W	K027S028E28	Kr
Tough Luck Creek	CIRCLE B-5	65.29677 N	146.42651 W	F006N006E36	Kr
334-40-11000-2490-3151-4020-5305	CIRCLE B-5	65.29793 N	146.42729 W	F006N006E36	Kr
Tozitna River	TANANA A-5	65.13347 N	152.39591 W	F004N024W34	CHs,COs,Ks,Sp,SFp,Wp
334-40-11000-2445	TANANA C-3	65.56139 N	151.12446 W	F009N017W33	Kr
Troublesome Creek	LIVENGOOD C-5	65.71800 N	149.47272 W	F010N009W05	CHp,Kr
334-40-11000-2650-3202	LIVENGOOD C-5	65.68929 N	149.38744 W	F010N009W15	CHp,Kr
Trout Creek	CHARLEY RIVER A-2	65.12152 N	141.66573 W	F003N030E04	Kr
334-45-11000-2440	CHARLEY RIVER A-2	65.11660 N	141.67369 W	F003N030E05	Kr
Tundra Lake	LIME HILLS A-8	61.22487 N	155.72785 W	S013N036W10	Wr
335-30-16600-2040-3080-0050					
Tunkaleshna Creek	LIME HILLS A-4	61.10876 N	154.44727 W	S012N029W21	Kr
335-30-16600-2040-3181	LIME HILLS A-4	61.13690 N	154.38269 W	S012N029W14	Kr
Turnaround Creek	MELOZITNA A-5	65.06593 N	155.17493 W	K005S018E11	CHp
334-40-11000-2255-3140	RUBY D-4	64.99553 N	154.95000 W	K006S019E02	CHs
Twelve Mile Creek	WISEMAN A-1	67.18058 N	150.34462 W	F027N013W11	Kr
334-40-11000-2125-3912-4089	WISEMAN A-1	67.18913 N	150.40933 W	F027N013W04	Kr
Twelvemile Creek	CIRCLE B-4	65.39442 N	145.74033 W	F007N010E32	Kr
334-40-11000-2860-3030-4080-5611-6003	CIRCLE B-4	65.40182 N	145.74790 W	F007N010E29	Kr

WATER BODY NAME / NUMBER	MAP SHEET	LAT.	LONG.	LEGAL	SPECIES
Twentyfive Mile Creek	BIG DELTA C-5	64.53194 N	146.28848 W	F004S007E26	Kr
334-40-11000-2490-3329-4070-5020	BIG DELTA C-5	64.52184 N	146.25412 W	F004S007E36	Kr
Twentymile Creek	LIVENGOOD C-6	65.63892 N	149.92698 W	F009N011W06	Kr
334-40-11000-2629	LIVENGOOD C-6	65.64079 N	149.92156 W	F009N011W06	Kr
Twentythree Mile Slough	FAIRBANKS C-1	64.67075 N	147.15153 W	F003S003E09	CHp
334-40-11000-2490-3315-4010	FAIRBANKS C-1	64.61329 N	147.14726 W	F003S003E33	CHp
Two Lakes	LIME HILLS A-3	61.12572 N	153.79423 W	S012N025W18	COs,Sp
335-30-16600-2040-3220-0010					
U.S. Creek	CIRCLE B-6	65.26262 N	146.72782 W	F005N005E16	Kr
334-40-11000-2490-3151-4020-5235	CIRCLE B-6	65.26987 N	146.72774 W	F005N005E09	Kr
Underhill Creek	LIME HILLS A-5	61.23412 N	154.73135 W	S013N030W07	COs
335-30-16600-2040-3159	LIME HILLS A-5	61.24489 N	154.64316 W	S013N030W03	COs
Upper Boulder Creek	BIG DELTA C-2	64.65915 N	144.94141 W	F003S014E16	Kr
334-40-11000-2490-3329-4220	BIG DELTA C-2	64.65461 N	144.94320 W	F003S014E16	Kr
Upper Mouth Birch Creek	FORT YUKON C-5	66.52658 N	146.20290 W	F020N007E26	CHp,COp,Kp
334-40-11000-2900	FORT YUKON B-4	66.27048 N	145.50593 W	F017N010E25	CHp,COp,Kp
Upper Telida Lake	MEDFRA B-1	63.44110 N	153.16425 W	K024S030E06	Kr
335-30-16600-2351-3076-4091-0020					
Victoria Creek	CIRCLE D-6	65.80495 N	146.64959 W	F011N005E02	CHp,Kr
334-40-11000-2810-3100-4200		65.82593 N	147.00000 W	F012N004E31	CHp
Von Frank Creek	MEDFRA B-3	63.43456 N	154.47274 W	K024S023E05	COr
335-30-16600-2255-3035-4291	MEDFRA B-3	63.44719 N	154.45086 W	K023S023E33	COr
Wabash Creek	MEDFRA A-5	63.24172 N	155.30284 W	K026S019E18	Kr
335-30-16600-2255-3035-4130	MEDFRA A-5	63.20633 N	155.24401 W	K026S019E28	Kr
Wallick Creek	HUGHES A-6	66.16417 N	155.52615 W	K009N016E19	CHp
334-40-11000-2125-3355-4035-5007	HUGHES A-6	66.18751 N	155.56831 W	K009N015E13	CHp
Waterfall Creek	CHARLEY RIVER B-1	65.37337 N	141.44811 W	F006N031E06	Kr
334-45-11000-2401-3025	CHARLEY RIVER B-1	65.37200 N	141.42928 W	F006N031E06	Kr
Webber Creek	CHARLEY RIVER B-6	65.40869 N	143.54022 W	F007N020E25	Kr
334-45-11000-2238	CHARLEY RIVER B-6	65.40520 N	143.54967 W	F007N020E25	Kr
Weshrinarin Creek	CHARLEY RIVER B-3	65.33345 N	142.46191 W	F006N026E19	Kr
334-45-11000-2330	CHARLEY RIVER B-3	65.33163 N	142.46521 W	F006N026E19	Kr
West Fork Chandalar River	CHANDALAR A-4	67.18812 N	148.51621 W	F027N004W06	Ks
334-40-11000-2925-3350-4391	CHANDALAR A-5	67.15958 N	149.04274 W	F027N007W15	Kp

WATER BODY NAME / NUMBER	MAP SHEET	LAT.	LONG.	LEGAL	SPECIES
West Fork Henshaw (Sozhekla) Creek	BETTLES C-5	66.71361 N	152.33001 W	F022N022W21	CHs,Ks,Wp
334-40-11000-2125-3701-4081	BETTLES D-6	66.97347 N	152.74877 W	F025N024W24	CHs,Ks,Wp
West Fork Little Mud River	OPHIR D-5	63.94779 N	158.09621 W	K018S004E09	COp
334-30-11000-2532-3551-4101-5291	NULATO A-5	64.13097 N	158.21123 W	K016S003E02	COp
West Fork Nixon Fork	MEDFRA A-5	63.24727 N	155.36956 W	K026S018E11	COp,Kr
335-30-16600-2255-3035-4115	MEDFRA B-5	63.40026 N	155.30798 W	K024S018E24	COp
West Fork North Fork Innoko River	OPHIR D-1	63.96541 N	156.30443 W	K017S013E34	COp
334-30-11000-2532-3621-4021	OPHIR D-2	63.90963 N	156.69543 W	K018S011E22	COr
West Fork Tolovana River	LIVENGOOD B-4	65.44905 N	148.64321 W	F007N005W07	CHp
334-40-11000-2490-3151-4501	LIVENGOOD B-4	65.46388 N	148.66656 W	F007N005W06	CHp
Wheeler Creek	SHUNGNAK A-1	66.16385 N	156.31485 W	K009N012E21	CHs,Wp
334-40-11000-2125-3225-4025	SHUNGNAK B-2	66.28187 N	156.53856 W	K010N011E09	CHp,Wp
Whirlpool Slough	BEAVER B-2	66.27321 N	147.69151 W	F017N001W26	CHp,COp,Kp,SFp,Wp
334-40-11000-2805	BEAVER B-2	66.28515 N	147.64539 W	F017N001W24	CHp,COp,Kp,SFp,Wp
White Creek	MT MC KINLEY B-4	63.45355 N	151.87529 W	F017S023W12	COs
334-40-11000-2490-3140-4146-5010-6045-7810	MT MC KINLEY B-4	63.40893 N	151.92725 W	F017S023W27	COs
Wild Lake	WISEMAN C-4	67.51927 N	151.55109 W	F031N018W10	Kp,Wp
334-40-11000-2125-3871-0010					
Wild River	BETTLES D-3	66.95395 N	151.47747 W	F025N018W34	CHp,Ks,Wp
334-40-11000-2125-3871	WISEMAN B-4	67.46565 N	151.59611 W	F031N018W33	Kp,Wp
Willow Creek	HOLY CROSS D-4	62.87413 N	160.97804 W	S032N062W07	Kr
334-30-11000-2701-3095-4041	HOLY CROSS D-5	62.87614 N	161.03250 W	S032N063W11	Kr
Wilson Creek	MELOZITNA B-1	65.28611 N	153.11783 W	K002S028E28	Kr
334-40-11000-2405-3019	MELOZITNA B-1	65.29668 N	153.13087 W	K002S028E21	Kr
Windy Creek	IDITAROD D-4	62.90466 N	157.51858 W	S033N043W31	CHp,COp,Kp
334-30-11000-2532-3600-4051	IDITAROD D-3	62.88378 N	157.21986 W	S032N042W07	Kr
Windy Fork Middle Fork Kuskokwim River	MC GRATH D-4	62.75994 N	154.63288 W	S031N029W24	CHp,COp,Kp
335-30-16600-2300-3095	MC GRATH C-3	62.55035 N	154.34632 W	S028N027W06	COp,Kp
Wiseman Creek	WISEMAN B-1	67.40910 N	150.10337 W	F030N011W19	Kr
334-40-11000-2125-3912-4123	WISEMAN B-1	67.41346 N	150.13212 W	F030N012W24	Kr
Wolf Creek	MELOZITNA B-3	65.49315 N	154.16407 W	K001N023E18	CHp,Kr,Wp
334-40-11000-2255-3300	MELOZITNA B-3	65.45389 N	154.09252 W	K001N023E28	Kr
Wood Creek	FAIRBANKS B-5	64.40010 N	149.12295 W	F006S008W15	COr,Ks
334-40-11000-2490-3200-4011-5117-6115-7010-8011-9010	FAIRBANKS B-5	64.36874 N	149.15891 W	F006S008W28	COsr,Ks

WATER BODY NAME / NUMBER	MAP SHEET	LAT.	LONG.	LEGAL	SPECIES
Woodchopper Creek	CHARLEY RIVER B-5	65.35401 N	143.32533 W	F006N021E13	Kr
334-45-11000-2252	CHARLEY RIVER B-5	65.35155 N	143.32655 W	F006N021E13	Kr
Yankee Creek	OPHIR A-1	63.06334 N	156.34319 W	K028S013E14	COp
334-30-11000-2532-3748	OPHIR A-1	63.01690 N	156.34753 W	K028S013E34	COr
Yellow River	HOLY CROSS D-4	62.92190 N	160.68377 W	S033N060W28	CHs,COp,Ksr,Pp,Wp
334-30-11000-2701-3120	UNALAKLEET B-3	63.30290 N	160.15854 W	K025S008W23	Kr
Yuki River	NULATO C-1	64.71522 N	156.12191 W	K009S014E17	SFp,Wp
334-40-11000-2230	NULATO A-3	64.23429 N	157.09410 W	K014S009E33	SFp,Wp
Yukon River	NULATO D-4	64.87178 N	157.70526 W	K007S006E20	CHp,COp,Kp,Pp,Sp,SFp,Wp
334-40-11000	FORT YUKON C-3	66.56939 N	145.31311 W	F020N011E12	CHp,COp,Kp,SFp,Wp
Yukon River	NULATO D-4	64.87178 N	157.70526 W	K007S006E20	CHp,COp,Kp,Pp,Sp,SFp,Wp
334-40-11000-slough1	NULATO D-4	64.85596 N	157.53085 W	K007S007E30	CHp,COp,Kp,Pp,Sp,SFp,Wp
Yukon River	UNALAKLEET C-1	63.63270 N	159.40343 W	K021S004W35	CHp,COp,Kp,Pp,Sp,SFp,Wp
334-35-11000	NULATO D-4	64.87178 N	157.70526 W	K007S006E20	CHp,COp,Kp,Pp,Sp,SFp,Wp
Yukon River	FORT YUKON C-3	66.56939 N	145.31311 W	F020N011E12	CHp,COp,Kp,SFp,Wp
334-45-11000	EAGLE C-1	64.68163 N	141.00390 W	F003S033E01	CHp,COp,Kp,Wp
Yukon River	UNALAKLEET B-1	63.47784 N	159.48473 W	K023S004W20	CHp,COp,Kp,Pp,Sp,SFp,Wp
334-30-11000-slough1	UNALAKLEET C-1	63.62961 N	159.40320 W	K021S004W35	CHp,COp,Kp,Pp,Sp,SFp,Wp
Yukon River (Patsy Slough)	NULATO C-5	64.74473 N	158.00578 W	K008S004E35	CHp,COp,Kp,Pp,Sp,SFp,Wp
334-35-11000-slough1	NULATO D-4	64.78944 N	157.92501 W	K008S005E18	CHp,COp,Kp,Pp,Sp,SFp,Wp