

VOLUME 24  
JULY 1, 1982 - JUNE 30, 1983  
FEDERAL AID IN FISH RESTORATION  
AND  
ANADROMOUS FISH STUDIES

STATEWIDE HARVEST STUDY

1982 DATA

SW-1 Michael J. Mills

ALASKA DEPARTMENT OF FISH AND GAME  
Don W. Collinsworth, Commissioner  
Division of Sport Fish  
E. Richard Logan, Director  
Juneau, Alaska

Compiled and Edited by: Laurie M. Weidlich, M.A.

Composed by: Rebecca J. Lean

## TABLE OF CONTENTS

STUDY NO. SW-I	STATEWIDE SPORT FISH STUDIES	Page
Job No. SW-I-A	Alaska Statewide Sport Fish Harvest Studies By: Michael J. Mills	
Abstract . . . . .		1
Key Words . . . . .		1
Background . . . . .		1
Recommendations . . . . .		2
Objectives . . . . .		2
Techniques Used . . . . .		3
Findings . . . . .		3
Results . . . . .		3
Discussion . . . . .		4
Literature Cited . . . . .		5
Appendix A Figures and Tables . . . . .		6
Appendix B Questionnaire and Reminders . . . . .		85

### LIST OF FIGURES

Figure 1.	Map of Alaska Sport Fishing Areas . . . . .	7
Figure 2.	Sport Fish Survey Questionnaire . . . . .	86
Figure 3.	First Reminder . . . . .	117
Figure 4.	Second Reminder . . . . .	118

### LIST OF TABLES

Table 1.	List of Alaska Sport Fishing Regions and Areas . . . . .	8
Table 2.	List of Common Names, Scientific Names, and Abbreviations . . . . .	9
Table 3.	1982 Alaska Sport Fish Harvest Survey Summary of Mailings and Responses . . . . .	11
Table 4.	Number of Anglers Who Sport Fished in Alaska by Area of Residence, 1977-1982 . . . . .	12
Table 5.	Number of Angler-Days Fished in Alaska and Percentage by Region and Area, 1977-1982 . . . . .	13
Table 6.	Total Alaska Sport Fish Harvests by Species, 1977-1982 . . . . .	14
Table 7.	Total Alaska Saltwater Sport Fish Harvests by Species, 1977-1982 . . . . .	15
Table 8.	Total Alaska Freshwater Sport Fish Harvests by Species, 1977-1982 . . . . .	16
Table 9.	Southeast Alaska Sport Fish Harvests by Species, 1977-1982 . . . . .	17
Table 10.	Southcentral Alaska Sport Fish Harvests by Species, 1977-1982 . . . . .	18

TABLE OF CONTENTS (Cont'd.)

	Page
Table 11. Arctic-Yukon-Kuskokwim Alaska Sport Fish Harvests by Species, 1977-1982 . . . . .	19
Table 12. Alaska Sport Sea-Run Salmon Harvests by Region and Area, 1977-1982 . . . . .	20
Table 13. Alaska Sport Chinook Salmon Harvests by Region and Area, 1977-1982 . . . . .	21
Table 14. Alaska Sport Immature Chinook Salmon Harvests by Region and Area, 1977-1982 . . . . .	22
Table 15. Alaska Sport Sea-Run Coho Salmon Harvests by Region and Area, 1977-1982 . . . . .	23
Table 16. Alaska Sport Sockeye Salmon Harvests by Region and Area 1977-1982 . . . . .	24
Table 17. Alaska Sport Pink Salmon Harvests by Region and Area, 1977-1982 . . . . .	25
Table 18. Alaska Sport Chum Salmon Harvests by Region and Area, 1977-1982 . . . . .	26
Table 19. Alaska Sport Land-Locked Coho Salmon Harvests by Region and Area, 1977-1982 . . . . .	27
Table 20. Alaska Sport Kokanee Salmon Harvests by Region and Area, 1977-1982 . . . . .	28
Table 21. Alaska Sport Steelhead Trout Harvests by Region and Area, 1977-1982 . . . . .	29
Table 22. Alaska Sport Rainbow Trout Harvests by Region and Area, 1977-1982 . . . . .	30
Table 23. Alaska Sport Cutthroat Trout Harvests by Region and Area, 1977-1982 . . . . .	31
Table 24. Alaska Sport Brook Trout Harvests by Region and Area, 1977-1982 . . . . .	32
Table 25. Alaska Sport Lake Trout Harvests by Region and Area, 1977-1982 . . . . .	33
Table 26. Alaska Sport Dolly Varden/Arctic Char Harvests by Region and Area, 1977-1982 . . . . .	34
Table 27. Alaska Sport Arctic Grayling Harvests by Region and Area, 1977-1982 . . . . .	35
Table 28. Alaska Sport Northern Pike Harvests by Region and Area, 1977-1982 . . . . .	36
Table 29. Alaska Sport Whitefish Harvests by Region and Area, 1977-1982 . . . . .	37
Table 30. Alaska Sport Burbot Harvests by Region and Area, 1977-1982 . . . . .	38
Table 31. Alaska Sport Sheefish Harvests by Region and Area, 1977-1982 . . . . .	39
Table 32. Alaska Sport Smelt Harvests by Region and Area, 1977-1982 . . . . .	40
Table 33. Alaska Sport Halibut Harvests by Region and Area, 1977-1982 . . . . .	41

TABLE OF CONTENTS (Cont'd.)

	Page
Table 34. Alaska Sport Rockfish Harvests by Region and Area, 1977-1982 . . . . .	42
Table 35. Alaska Sport Razor Clam Harvests by Region and Area, 1977-1982 . . . . .	43
Table 36. Alaska Sport Harvests of Other Fish by Region and Area, 1977-1982 . . . . .	44
Table 37. Ketchikan Area Sport Fish Harvest and Effort by Fisheries and Species, 1982 . . . . .	45
Table 38. Prince of Wales Island Sport Fish Harvest and Effort by Fisheries and Species, 1982 . . . . .	46
Table 39. Kake, Petersburg, Wrangell, Stikine Area Sport Fish Harvest and Effort by Fisheries and Species, 1982 . . . . .	47
Table 40. Sitka Area Sport Fish Harvest and Effort by Fisheries and Species, 1982 . . . . .	48
Table 41. Juneau Area Sport Fish Harvest and Effort by Fisheries and Species, 1982 . . . . .	49
Table 42. Haines-Skagway Area Sport Fish Harvest and Effort by Fisheries and Species, 1982 . . . . .	50
Table 43. Glacier Bay Sport Fish Harvest and Effort by Fisheries and Species, 1982 . . . . .	51
Table 44. Yakutat Area Sport Fish Harvest and Effort by Fisheries and Species, 1982 . . . . .	52
Table 45. Glennallen Area Sport Fish Harvest and Effort by Fisheries and Species, 1982 . . . . .	53
Table 46. Prince William Sound Sport Fish Harvest and Effort by Fisheries and Species, 1982 . . . . .	54
Table 47. Knik Arm Drainage Sport Fish Harvest and Effort by Fisheries and Species, 1982 . . . . .	55
Table 48. Anchorage Area Sport Fish Harvest and Effort by Fisheries and Species, 1982 . . . . .	56
Table 49. East Side Susitna Drainage Sport Fish Harvest and Effort by Fisheries and Species, 1982 . . . . .	57
Table 50. West Side Cook Inlet-West Side Susitna River Drainages Sport Fish Harvest and Effort by Fisheries and Species, 1982 . . . . .	58
Table 51. Kenai Peninsula Sport Fish Freshwater Harvest and Effort by Fisheries and Species, 1982 . . . . .	59
Table 52. Kenai Peninsula Sport Fish Saltwater Harvest and Effort by Fisheries for Finfish Species, 1982 . . . . .	60
Table 53. Kenai Peninsula Sport Fish Saltwater Harvest and Effort by Fisheries for Shellfish Species, 1982 . . . . .	61
Table 54. Kodiak Area Sport Fish Harvest and Effort by Fisheries and Species, 1982 . . . . .	62
Table 55. Naknek Drainages-Alaska Peninsula Sport Fish Harvest and Effort by Fisheries and Species, 1982 . . . . .	63
Table 56. Kvichak River Drainages Sport Fish Harvest and Effort by Fisheries and Species, 1982 . . . . .	64

TABLE OF CONTENTS (Cont'd.)

	Page
Table 57. Nushagak Area Sport Fish Harvest and Effort by Fisheries and Species, 1982 . . . . .	65
Table 58. Tanana River Drainages Sport Fish Harvest and Effort by Fisheries and Species, 1982 . . . . .	66
Table 59. Interior Alaska Sport Fish Harvest and Effort by Fisheries and Species, 1982 . . . . .	67
Table 60. Seward Peninsula-Norton Sound Sport Fish Harvest and Effort by Fisheries and Species, 1982 . . . . .	68
Table 61. Northwest Alaska Sport Fish Harvest and Effort by Fisheries and Species, 1982 . . . . .	69
Table 62. South Slope Brooks Range Sport Fish Harvest and Effort by Fisheries and Species, 1982 . . . . .	70
Table 63. North Slope Brooks Range Sport Fish Harvest and Effort by Fisheries and Species, 1982 . . . . .	71
Table 64. Comparison of 1982 Alaska Sport Fish Survey and Creel Census Harvest Estimates . . . . .	72
Table 65. Number of Households Responding to the 1982 Alaska Sport Fish Harvest Survey by Fishery . . . . .	75

Volume 24

Study SW-I-A

STATE OF ALASKA

Bill Sheffield, Governor

Annual Performance Report for

ALASKA STATEWIDE SPORT  
FISH HARVEST STUDIES

1982 DATA

by

Michael J. Mills

ALASKA DEPARTMENT OF FISH AND GAME

Don W. Collinsworth, Commissioner

DIVISION OF SPORT FISH

E. Richard Logan, Director





## RESEARCH PROJECT SEGMENT

State: Alaska Name: Sport Fish Investigations  
of Alaska

Project No.: F-9-15

Study No.: SW-I Study Title: STATEWIDE SPORT FISH  
STUDIES

Job No.: SW-I-A Job Title: Alaska Statewide Sport Fish  
Harvest Studies

Cooperator: Michael J. Mills

Period Covered: July 1, 1982 to June 30, 1983

## ABSTRACT

This report presents 1982 findings from an annual survey providing statewide estimates of Alaska sport fishing effort and harvests by fisheries, areas, regions, and species. The survey indicated that 293,011 anglers fished 1,623,090 days to harvest 2,828,706 fish in 1982. All are record highs. The methodology of the survey, based primarily on mailing questionnaires to a sample of licensees, continued to prove effectual.

## KEY WORDS

Harvest, catch, fish, sport, recreation, Alaska, statewide, effort, use, fishermen, angler-days.

## BACKGROUND

Meeting public demand for recreational fishing opportunities in Alaska while at the same time maintaining and protecting the fishery resources has become increasingly complex. In the early years of statehood--before rapid population expansion and industrial development--good, uncrowded sport fishing was accessible; large sport fisheries were few and easily monitored; and sport fishing was considered to be a minor factor in management of commercially exploited species.

Today along with increasing tourism and forest, mineral, petroleum, and associated government development has come a mushrooming

recreationally-oriented population. Accessible sport fisheries have become crowded, new fisheries have developed, and pressure from a large mobile population is spilling ever farther afield. Native land allotments, (d)(2) national interest land legislation, the issue of subsistence, state legislated land conveyance quotas, and problems of access have complicated maintenance and expansion of sport fishing opportunities. The State and private corporations have made substantial commitments to aquaculture and hatchery propagations. Also, recreational fishing is now a significant factor in total fisheries management, especially in Cook Inlet where vociferous sport-commercial-subsistence user conflicts have developed.

Against this backdrop, a statewide data base providing information on where sport fishing occurs, the extent of participation, the preferences of participants, and the species and numbers of major game fishes being harvested is essential for regulation and management of Alaska's sport fisheries and for total regulation, management, and allocation of multiple-use fisheries. In addition, this information is needed for establishing priorities; for formulating policies; for planning and evaluating rehabilitation, enhancement, hatchery, stocking, habitat protection, and access acquisition projects; for stock assessment; for forecasting; for gauging the economic and social significance of sport fishing; and for satisfying requests for information from individuals, special interest groups, government agencies, and the recreational industry.

Because of Alaska's vastness, meeting all these data requirements statewide by on-site creel censuses would be prohibitively costly, thus an economical supplementary program has been developed. Described herein are results from the sixth year of that program.

Species covered are listed in Table 2, Appendix A. Alaska sport fishing regulatory and management areas are delineated on the map in Figure 1, Appendix A.

#### RECOMMENDATIONS

1. Refine and continue to evaluate the methodologies developed to estimate statewide sport fish effort and harvests.
2. Continue to provide statewide estimates of effort and harvest for major Alaskan sport-caught species by area and fishery.

#### OBJECTIVE

To provide statewide estimates of effort and harvest for major Alaskan sport-caught species by area and fishery.

## TECHNIQUES USED

The Alaska statewide sport fish harvest program combines postal surveys and creel censuses to obtain estimates of effort and harvest by fishery and by species. The postal surveys consist of repeated mailings of questionnaires to random samples of Alaska sport fishing license holders. Creel censuses consist of on-site interviews of random samples of sport fishermen. The postal surveys provide estimates for all fisheries, while creel censuses of major selected fisheries provide validity correction and check.

The 1982 harvest survey consisted of a mailing of 12,045 questionnaires, followed by two reminders to nonrespondents (examples of the questionnaire and reminders are in Appendix B). Otherwise, techniques used were the same as described by Mills (1979).

## FINDINGS

### Results

The Alaska Sport Fish Harvest Survey indicated that 293,011 anglers fished 1,623,090 days to harvest 2,828,706 fish in 1982. All are record highs and represent increases of 18% in anglers, 14% in days, and 12% in fish over 1981, in which 249,229 anglers fished 1,420,172 days to harvest 2,528,056 fish.

Of the 293,011 anglers who fished in 1982, 211,958 (72%) were Alaska residents while 81,053 (28%) were nonresidents. This represents an 18% increase in resident anglers and a 17% increase in nonresident anglers over 1981, in which there were 179,872 (72%) residents and 69,357 (28%) nonresidents. Since 1977, the first year of the survey, the annual increase in anglers has averaged 8%. The annual increase for resident anglers has averaged 7%. The annual increase in nonresident anglers has averaged 11%.

Of the 1,623,090 angler-days fished in 1982, 1,131,358 (70%) were expended in the Southcentral region of Alaska, 292,941 (18%) were expended in the Southeast region, and 198,791 (12%) were expended in the Arctic-Yukon-Kuskokwim region. The Cook Inlet area had 887,861 (55%) of the State total sport fishing. The Kenai Peninsula had 576,585 angler-days or 36% of the State total. The Kenai River alone had 231,948 angler-days, 14% of the State total. An estimated 466,380 days, 29% of all sport fishing, was in saltwater; 1,156,710, 71% of all sport fishing was in freshwater.

The 2,828,706 fish harvested in 1982 included 1,075,637 razor clams and 212,529 smelt. Of the remaining 1,540,540 harvested fish 597,278 (39%) were sea-run salmon, 173,283 (12%) were rainbow trout, 170,250 (11%) were Arctic grayling, and 167,485 (11%) were Dolly Varden and Arctic char. Also harvested were 92,358 halibut, 86,885 rockfish, 71,387 landlocked salmon, 23,470 cutthroat trout, 20,550 lake trout, 18,964 northern pike, 15,445 burbot, 14,433 whitefish, 3,673 steelhead, 3,281 sheefish, and 818 brook trout. Chinook salmon, coho salmon, sockeye salmon, Arctic grayling, halibut, lake trout, northern pike, burbot, whitefish, sheefish, and razor clam harvests were all-time record highs.

Not included in the 2,828,706 total fish harvest or the 1,623,090 angler-days reported above are the newly created or recognized personal use fisheries. For the Kenai Peninsula, however, these fisheries were surveyed for king crab, dungeness crab, tanner crab, shrimp, and hardshell clams. Harvest and effort for these species are reported in Table 53.

The 1982 total sea-run salmon harvest of 597,278 included 74,536 chinook, 195,550 coho, 132,591 sockeye, 173,756 pink, and 20,845 chum salmon. The marine harvest total of 221,254 included 33,755 chinook, 84,708 coho, 8,746 sockeye, 90,024 pink, and 4,021 chum salmon. The freshwater total of 376,024 included 40,781 chinook, 110,842 coho, 123,845 sockeye, 83,732 pink, and 16,824 chum salmon. Regionally, 138,486 sea-run salmon were harvested in Southeast Alaska, 429,892 in Southcentral, and 28,900 in the Arctic-Yukon-Kuskokwim. The immature chinook salmon harvest statewide totaled 15,911 and is included in the 74,536 reported above.

Harvest and effort for 1982 are tabulated by region, area, fishery, and species in Appendix A. Detailed tabulations for 1977 through 1981 may be found in Mills (1979, 1980, 1981a, 1981b, 1982).

### Discussion

Over the past four years the statewide sport fish harvest program has proved effectual in economically meeting management needs for reliable estimates of effort for and harvest of Alaska's game fishes. The program has been well received by the angling public: overall response to initial delivery has averaged almost 70%. In addition, results have been consistent with creel censuses and sport fish biologists report that harvest program estimates for areas not creel censused are in accordance with their own knowledge and observations.

Thus, in the interest of economic efficiency, the statewide harvest program has replaced on-site creel censuses in several cases where creel censuses were not required for protective in-season management or ensuring compliance with regulatory and management policies, quotas and guidelines. It is planned that a survey much like this year's will be undertaken in 1983.

LITERATURE CITED

- Mills, M.J. 1979. Alaska Statewide Sport Fish Harvest Studies.  
Alaska Department of Fish and Game. Federal Aid in Fish Restoration,  
Annual Report of Progress, 1978-1979, Project F-9-11, 20 (SW-I-A).  
122 pp.
- \_\_\_\_\_. 1980. Alaska Statewide Sport Fish Harvest Studies.  
Alaska Department of Fish and Game. Federal Aid in Fish Restoration,  
Annual Report of Progress, 1979-1980, Project F-9-12, 21 (SW-I-A).  
65 pp.
- \_\_\_\_\_. 1981a. Alaska Statewide Sport Fish Harvest Studies (1979).  
Alaska Department of Fish and Game. Federal Aid in Fish Restoration,  
Annual Report of Progress, 1980-1981, Project F-9-13, 22 (SW-I-A).  
77 pp.
- \_\_\_\_\_. 1981b. Alaska Statewide Sport Fish Harvest Studies (1980).  
Alaska Department of Fish and Game. Federal Aid in Fish Restoration,  
Annual Report of Progress, 1980-1981, Project F-9-13, 22 (SW-I-A).  
107 pp.
- \_\_\_\_\_. 1982. Alaska Statewide Sport Fish Harvest Studies (1981).  
Alaska Department of Fish and Game. Federal Aid in Fish Restoration,  
Annual Report of Progress, 1981-1982, Project F-9-14, 23 (SW-I-A).  
115 pp.

Prepared by:

Approved by:

Michael J. Mills  
Biometrician

E. Richard Logan, Director  
Sport Fish Division

Mark C. Warner, Ph.D.  
Sport Fish Research Chief



APPENDIX A  
FIGURES AND TABLES

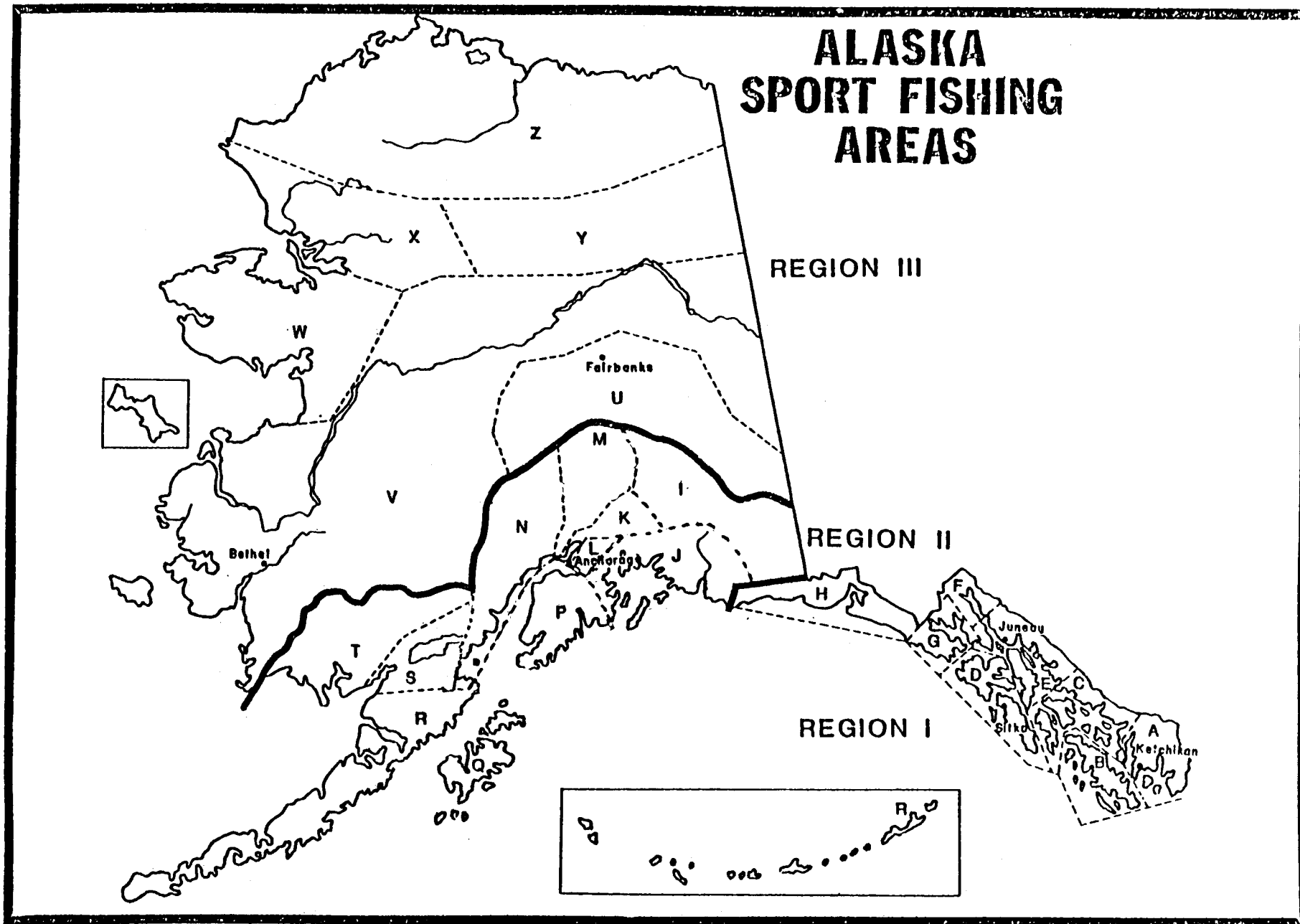


Figure 1. Alaska Sport Fishing Areas.



Table 1. List of Alaska Sport Fishing Regions and Areas.

---

Regions

- I Southeast Alaska
- II Southcentral Alaska
- III Arctic-Yukon-Kuskokwim

Areas

Southeast Alaska

- A Ketchikan
- B Prince of Wales
- C Petersburg-Wrangell
- D Sitka
- E Juneau
- F Haines-Skagway
- G Glacier Bay
- H Yakutat

Southcentral Alaska

- I Glennallen
- J Prince William Sound
- K Knik Arm Drainage
- L Anchorage
- M East Susitna Drainage
- N West Cook Inlet-  
West Susitna Drainage
- P Kenai Peninsula
- Q Kodiak
- R Naknek River Drainage-  
Alaska Peninsula
- S Kvichak River Drainage
- T Nushagak

Arctic-Yukon-Kuskokwim

- U Tanana River Drainage
- V Interior Alaska
- W Seward Peninsula-  
Norton Sound
- X Northwest Alaska
- Y South Slope Brooks Range
- Z North Slope Brooks Range

Table 2. List of Common Names, Scientific Names and Abbreviations.

Common Name	Scientific Name	Abbreviation
Chinook salmon	<u>Oncorhynchus tshawytscha</u> (Walbaum)	KS
Immature chinook salmon	<u>Oncorhynchus tshawytscha</u> (Walbaum)	KI
Coho salmon	<u>Oncorhynchus kisutch</u> (Walbaum)	SS
Land-locked coho salmon	<u>Oncorhynchus kisutch</u> (Walbaum)	LL
Sockeye salmon	<u>Oncorhynchus nerka</u> (Walbaum)	RS
Kokanee salmon	<u>Oncorhynchus nerka</u> (Walbaum)	KO
Pink salmon	<u>Oncorhynchus gorbuscha</u> (Walbaum)	PS
Chum salmon	<u>Oncorhynchus keta</u> (Walbaum)	CS
Steelhead	<u>Salmo gairdneri</u> Richardson	SH
Rainbow trout	<u>Salmo gairdneri</u> Richardson	RT
Cutthroat trout	<u>Salmo clarki</u> Richardson	CT
Brook trout	<u>Salvelinus fontinalis</u> (Mitchell)	BT
Lake trout	<u>Salvelinus namaycush</u> (Walbaum)	LT
Dolly Varden	<u>Salvelinus malma</u> (Walbaum)	DV
Arctic char	<u>Salvelinus alpinus</u> (Linnaeus)	AC
Arctic grayling	<u>Thymallus arcticus</u> (Pallas)	GR
Northern pike	<u>Esox lucius</u> Linnaeus	NP
Whitfish	<u>Coregonus</u> sp.	WF
Burbot	<u>Lota lota</u> (Linnaeus)	BB

Table 2. (cont.) List of Common Names, Scientific Names and Abbreviations.

Common Name	Scientific Name	Abbreviation
Inconnu (Sheefish)	<u>Stenodus leucichthys</u> (Guldenstadt)	SF
Halibut	<u>Hyppoglossus stenolepis</u> Schmidt	HA
Rockfish	<u>Sebastes</u> sp.	RF
Smelt	<u>Sebastes</u> sp.	SM
Capelin	<u>Mallotus villosus</u> (Muller)	SM
King crab	<u>Paralithodes camtschatica</u> (Tilesius)	KC
Dungeness crab	<u>Cancer magister</u> Dana	DC
Tanner crab	<u>Chionoectes bairdi</u> Rathbun	TC
Shrimp	<u>Pandalus</u> sp.	SHR
Razor clam	<u>Siliqua patula</u> Dixon	RCL
Hardshell clams		HCL
Butter clam	<u>Saxidomus giganteus</u> Deshayes	
Littleneck clam	<u>Venerupis staminea</u> (Conrad)	
Cockle	<u>Clinocardium nuttallii</u> (Conrad)	
Gaper clam	<u>Tresus capax</u> (Gould)	
Eastern softshell clam	<u>Mya arenaria</u> (Linne)	
Truncated mya	<u>Mya truncata</u> (Linne)	
Alaska surf clam	<u>Spisula polynyma</u> Stimpson	

Table 3. 1982 Alaska Sport Fish Harvest Survey Summary of Mailings and Responses.

	Mailing 1	Mailing 2	Mailing 3	Total
Date of Mailing	10/11/82	11/20/82	12/29/82	
Number Mailed	12,045	8,385	5,801	26,231
Number Nondeliverable	1,414	523	261	2,198
Percent Nondeliverable	11.7	6.2	4.5	8.4
Number Delivered	10,631	7,862	5,540	24,033
Percent Delivered	88.3	93.8	95.5	91.6
Responses				
Number	4,111	1,913	1,005	7,029
Percent of Mailed	34.1	22.8	17.3	
Percent of Delivered	38.7	24.3	18.1	
Percent of 1st Delivery	38.7	18.0	9.5	66.1
Cumulative Responses				
Number	4,111	6,024	7,029	
Percent of 1st Delivery	38.7	56.7	66.1	

Table 4. Number of Anglers Who Sport Fished in Alaska by Area of Residence, 1977-1982.

	Number of Anglers					
	1977	1978	1979	1980	1981	1982
<b>Alaska</b>						
Southeast	20,387	21,799	20,740	24,534	26,923	30,642
Upper Copper- Susitna River	1,885	1,377	1,255	1,302	1,195	1,254
Prince William Sound	2,802	2,788	2,675	3,018	3,064	3,537
Kenai Peninsula	14,690	13,939	15,429	13,514	15,229	18,736
West Cook Inlet-Lower Susitna Drainage	85,062	85,844	86,210	89,370	94,707	109,757
Kodiak	4,597	4,950	5,317	4,915	5,491	5,983
Bristol Bay	933	1,113	1,260	1,666	1,667	1,922
Arctic-Yukon-Kuskokwim	22,261	25,866	29,624	30,163	32,822	40,127
Total	152,617	157,676	162,510	168,482	181,098	211,958
<b>Other Than Alaska</b>						
Other United States	38,717	41,604	44,723	49,718	61,697	73,060
Foreign	9,724	6,905	6,076	6,213	6,434	7,993
Total	48,441	48,509	50,799	55,931	68,131	81,053
<b>TOTAL</b>	<b>201,058</b>	<b>206,185</b>	<b>213,309</b>	<b>224,413</b>	<b>249,229</b>	<b>293,011</b>

Table 5. Number of Angler-Days Fished in Alaska and Percentage by Region and Area, 1977-1982.

Area Fished	Angler-Days											
	1977		1978		1979		1980		1981		1982	
	Number	Percent	Number	Percent	Number	Percent	Number	Percent	Number	Percent	Number	Percent
<b>Southeast</b>												
Ketchikan	55,740	4.7	42,972	3.3	43,024	3.2	54,357	3.7	59,575	4.2	72,812	4.5
Prince of Wales Island	12,043	1.0	16,478	1.3	14,086	1.0	20,200	1.4	20,776	1.4	21,838	1.3
Petersburg-Wrangell	27,212	2.3	25,741	2.0	23,406	1.7	26,503	1.8	27,460	1.9	30,409	1.9
Sitka	37,744	3.2	32,941	2.6	40,510	3.0	38,682	2.6	38,494	2.7	43,349	2.7
Juneau	92,379	7.7	81,830	6.4	85,035	6.2	90,095	6.1	77,362	5.4	93,842	5.8
Haines-Skagway	11,602	1.0	17,901	1.4	9,729	.7	18,164	1.2	20,761	1.4	19,654	1.2
Glacier Bay	4,375	.4	1,658	.1	2,642	.2	2,442	.2	2,438	.2	2,764	.2
Yakutat	5,879	.5	6,633	.5	6,193	.5	5,869	.4	7,689	.5	8,273	.5
<b>Total</b>	<b>246,974</b>	<b>20.6</b>	<b>226,154</b>	<b>17.6</b>	<b>224,625</b>	<b>16.5</b>	<b>256,312</b>	<b>17.2</b>	<b>254,555</b>	<b>17.7</b>	<b>292,941</b>	<b>18.1</b>
<b>Southcentral</b>												
Glennallen	51,485	4.3	44,566	3.5	57,266	4.2	50,518	3.4	53,499	3.8	54,953	3.4
<del>Prince William Sound</del>	<del>48,369</del>	<del>4.0</del>	<del>35,066</del>	<del>2.7</del>	<del>46,594</del>	<del>3.4</del>	<del>46,468</del>	<del>3.1</del>	<del>42,734</del>	<del>3.0</del>	<del>40,568</del>	<del>2.5</del>
* Knik Arm Drainage	81,949	6.8	75,540	5.9	78,411	5.7	102,530	6.9	105,052	7.4	91,713	5.7
* Anchorage	55,060	4.6	31,147	2.4	65,425	4.8	79,665	5.4	67,618	4.8	82,007	5.1
* East Susitna Drainage	56,651	4.7	86,010	6.7	78,222	5.7	91,304	6.1	59,854	4.2	80,745	5.0
* West Cook Inlet-												
West Susitna Drainage	32,842	2.7	38,771	3.0	52,747	3.9	49,924	3.4	40,658	2.9	56,811	3.5
* Kenai Peninsula	422,954	35.3	521,498	40.6	535,327	39.2	530,493	35.6	519,662	36.6	576,585	35.5
Kodiak	41,563	3.5	44,502	3.5	59,045	4.3	64,907	4.4	66,439	4.7	81,238	5.0
Naknek River Drainage-												
Alaska Peninsula	17,007	1.4	18,824	1.5	19,115	1.4	30,257	2.0	39,231	2.8	38,145	2.4
Kvichak River Drainage	12,227	1.0	8,854	.7	13,031	1.0	14,451	1.0	12,939	.9	16,754	1.0
Nushagak	8,244	.7	8,659	.7	8,835	.6	11,867	.8	9,045	.7	11,839	.7
<b>Total</b>	<b>828,351</b>	<b>69.1</b>	<b>913,417</b>	<b>71.0</b>	<b>1,014,018</b>	<b>74.3</b>	<b>1,072,384</b>	<b>72.0</b>	<b>1,016,731</b>	<b>71.8</b>	<b>1,131,358</b>	<b>69.7</b>
<b>Arctic-Yukon-Kuskokwim</b>												
Tanana River Drainage	99,919	8.3	119,364	9.3	98,514	7.2	131,494	8.8	115,099	8.1	150,530	9.3
Interior Alaska	7,337	.6	8,616	.7	11,331	.8	11,209	.8	10,605	.7	16,162	1.0
Seward Peninsula-												
Norton Sound	7,828	.7	8,379	.7	8,725	.6	7,968	.5	10,879	.8	13,198	.8
Northwest Alaska	3,487	.3	4,997	.4	2,593	.2	3,841	.3	5,219	.4	6,840	.4
South Slope Brooks Range	2,156	.2	2,714	.2	3,407	.2	3,612	.2	4,483	.3	7,182	.4
North Slope Brooks Range	2,434	.2	1,422	.1	1,526	.1	2,142	.1	2,601	.2	4,879	.3
<b>Total</b>	<b>123,161</b>	<b>10.3</b>	<b>145,492</b>	<b>11.3</b>	<b>126,096</b>	<b>9.2</b>	<b>160,266</b>	<b>10.8</b>	<b>148,886</b>	<b>10.5</b>	<b>198,791</b>	<b>12.2</b>
<b>Alaska Total</b>	<b>1,198,486</b>	<b>100.0</b>	<b>1,285,863</b>	<b>100.0</b>	<b>1,364,729</b>	<b>100.0</b>	<b>1,488,962</b>	<b>100.0</b>	<b>1,420,172</b>	<b>100.0</b>	<b>1,623,090</b>	<b>100.0</b>

Table 6. Total Alaska Sport Fish Harvests by Species, 1977-1982.

Species	1977	1978	1979	1980	1981	1982
Chinook Salmon	43,060	44,149	51,749	46,248	58,997	74,536
Sea-Run Coho Salmon	104,991	131,945	119,329	164,302	125,666	195,550
Land-Locked Coho Salmon	38,303	48,995	53,980	68,875	97,224	67,476
Sockeye Salmon	103,501	124,274	81,260	110,201	79,823	132,591
Kokanee Salmon	2,642	1,883	3,863	2,790	5,828	3,911
Pink Salmon	122,098	194,817	97,635	196,199	100,998	173,756
Chum Salmon	7,406	30,178	11,225	13,517	14,057	20,845
Steelhead	3,699	4,338	2,978	4,832	3,264	3,673
Rainbow Trout	94,310	120,231	139,473	153,647	178,613	173,283
Cutthroat Trout	25,289	24,145	20,836	25,372	17,322	23,470
Brook Trout	759	1,691	672	2,273	861	818
Lake Trout	17,469	12,010	15,477	18,041	18,316	20,550
Dolly Varden/ Arctic Char	119,047	141,544	199,942	182,981	191,689	167,485
Arctic Grayling	113,691	143,099	160,069	170,137	159,924	170,250
Northern Pike	11,982	12,520	12,741	17,000	16,536	18,964
Whitefish	6,748	11,713	9,666	11,464	9,251	15,433
Burbot	8,425	9,988	7,304	14,948	14,342	15,445
Sheefish	1,247	1,291	1,542	2,411	2,239	3,281
Smelt	390,691	223,442	278,203	333,577	294,497	212,529
Halibut	23,244	37,085	47,705	64,658	74,212	92,358
Rockfish	31,054	46,247	70,868	79,416	87,045	86,885
Razor Clams	961,695	981,111	1,058,969	869,067	916,471	1,075,637
Other Fish	68,981	52,776	56,727	75,356	60,881	79,980
<b>Total</b>	<b>2,300,332</b>	<b>2,399,472</b>	<b>2,502,213</b>	<b>2,627,312</b>	<b>2,528,056</b>	<b>2,828,706</b>

Table 7. Total Alaska Saltwater Sport Fish Harvests by Species, 1977-1982.

Species	1977	1978	1979	1980	1981	1982
Saltwater:						
Chinook Salmon	23,420	22,616	21,972	22,453	25,938	33,755
Sea-Run Coho Salmon	58,105	67,061	49,874	62,859	49,435	84,708
Land-Locked Coho Salmon	0	0	0	0	0	0
Sockeye Salmon	6,076	9,152	6,272	6,535	5,020	8,746
Kokanee Salmon	0	0	0	0	0	0
Pink Salmon	56,848	67,668	60,721	73,452	68,001	90,024
Chum Salmon	1,869	4,606	3,171	3,187	3,783	4,021
Steelhead	204	292	135	214	29	182
Rainbow Trout	0	0	0	0	0	0
Cutthroat Trout	2,030	1,681	2,237	1,859	1,669	1,513
Brook Trout	0	0	0	0	0	0
Lake Trout	0	0	0	0	0	0
Dolly Varden/ Arctic Char	19,787	23,540	28,662	28,163	27,462	33,747
Arctic Grayling	0	0	0	0	0	0
Northern Pike	0	0	0	0	0	0
Whitefish	0	0	0	0	0	0
Burbot	0	0	0	0	0	0
Sheefish	0	0	0	0	0	0
Smelt	81,006	51,049	37,428	40,048	92,404	27,234
Halibut	23,244	37,085	47,705	64,658	74,212	92,358
Rockfish	31,054	46,247	70,868	79,416	87,045	86,885
Razor Clams	961,695	981,111	1,058,969	869,067	916,471	1,075,637
Other Fish	54,123	44,801	49,651	68,153	52,810	67,611
<b>Total</b>	<b>1,319,461</b>	<b>1,356,909</b>	<b>1,437,665</b>	<b>1,320,064</b>	<b>1,494,355</b>	<b>1,606,421</b>



Table 8. Total Alaska Freshwater Sport Fish Harvests by Species, 1977-1982.

Species	1977	1978	1979	1980	1981	1982
<b>Freshwater:</b>						
Chinook Salmon	19,640	21,533	29,777	23,795	33,059	40,781
Sea-Run Coho Salmon	46,886	64,884	69,455	101,443	76,231	110,842
Land-Locked Coho Salmon	38,303	48,995	53,980	68,875	97,224	67,476
Sockeye Salmon	97,425	115,122	74,988	103,666	74,803	123,845
Kokanee Salmon	2,642	1,883	3,863	2,790	5,828	3,911
Pink Salmon	65,250	127,149	36,914	122,747	32,997	83,732
Chum Salmon	5,537	25,572	8,054	10,330	10,274	16,824
Steelhead	3,495	4,046	2,843	4,618	3,235	3,491
Rainbow Trout	94,310	120,231	139,473	153,647	178,613	173,283
Cutthroat Trout	23,259	22,464	18,599	23,513	15,653	21,957
Brook Trout	759	1,691	672	2,273	861	818
Lake Trout	17,469	12,010	15,477	18,041	18,316	20,550
Dolly Varden/ Arctic Char	99,260	118,004	171,280	154,818	164,227	133,738
Arctic Grayling	113,691	143,099	160,069	170,137	159,924	170,250
Northern Pike	11,982	12,520	12,741	17,000	16,536	18,964
Whitefish	6,748	11,713	9,666	11,464	9,251	15,433
Burbot	8,425	9,988	7,304	14,948	14,342	15,445
Sheefish	1,247	1,291	1,542	2,411	2,239	3,281
Smelt	309,685	172,393	240,775	293,529	202,093	185,295
Halibut	0	0	0	0	0	0
Rockfish	0	0	0	0	0	0
Razor Clams	0	0	0	0	0	0
Other Fish	14,858	7,975	7,076	7,203	8,071	12,369
<b>Total</b>	<b>980,871</b>	<b>1,042,563</b>	<b>1,064,548</b>	<b>1,307,248</b>	<b>1,123,777</b>	<b>1,222,285</b>

Table 9. Southeast Alaska Sport Fish Harvests by Species, 1977-1982.

Species	1977	1978	1979	1980	1981	1982
Chinook Salmon	17,449	16,639	16,581	20,213	21,300	25,756
Sea-Run Coho Salmon	36,152	48,508	23,112	32,808	28,158	53,436
Land-Locked Coho Salmon	0	0	0	0	0	0
Sockeye Salmon	5,803	5,890	3,479	4,175	3,173	4,146
Kokanee Salmon	574	181	645	439	288	492
Pink Salmon	34,031	43,006	31,351	34,561	33,717	53,581
Chum Salmon	1,116	4,431	1,398	2,084	2,607	1,567
Steelhead	1,750	1,618	1,424	2,769	1,537	2,368
Rainbow Trout	7,741	6,220	4,071	6,542	3,600	3,722
Cutthroat Trout	23,377	23,188	19,345	24,433	16,436	22,816
Brook Trout	759	1,691	672	2,273	861	818
Lake Trout	0	0	0	0	0	0
Dolly Varden/ Arctic Char	34,734	34,919	31,405	44,175	33,398	37,524
Arctic Grayling	775	669	281	129	49	482
Northern Pike	0	0	0	0	0	0
Whitefish	0	0	118	551	0	524
Burbot	0	0	0	0	0	0
Sheefish	0	0	0	0	0	0
Smelt	55,034	14,431	80,006	20,306	1,468	1,531
Halibut	5,832	6,131	13,102	24,862	21,842	37,160
Rockfish	8,962	16,886	30,981	41,791	45,671	51,602
Razor Clams	10,309	9,576	13,393	8,606	8,597	4,684
Other Fish	11,456	7,259	11,979	31,502	20,306	29,602
<b>Total</b>	<b>255,854</b>	<b>241,243</b>	<b>283,343</b>	<b>302,219</b>	<b>243,008</b>	<b>331,811</b>

Table 10. Southcentral Alaska Sport Fish Harvests by Species, 1977-1982.

Species	1977	1978	1979	1980	1981	1982
Chinook Salmon	25,112	26,415	34,009	24,155	35,822	46,266
Sea-Run Coho Salmon	67,866	81,990	93,234	127,958	95,376	136,153
Land-Locked Coho Salmon	31,152	26,583	17,907	43,142	39,930	24,102
Sockeye Salmon	97,629	118,299	77,655	105,914	76,533	128,015
Kokanee Salmon	2,068	1,702	3,218	2,351	5,540	3,419
Pink Salmon	85,543	143,483	63,366	153,794	64,163	105,961
Chum Salmon	5,044	23,755	8,126	8,660	7,810	13,497
Steelhead	1,949	2,720	1,554	2,063	1,727	1,305
Rainbow Trout	80,354	107,243	129,815	126,686	149,460	142,579
Cutthroat Trout	1,912	957	1,491	939	886	654
Brook Trout	0	0	0	0	0	0
Lake Trout	15,200	10,910	13,876	15,752	15,495	15,423
Dolly Varden/ Arctic Char	79,405	102,107	160,029	130,009	149,543	115,832
Arctic Grayling	45,748	47,866	70,316	69,462	63,695	60,972
Northern Pike	321	767	762	1,358	1,411	1,707
Whitefish	2,594	4,231	3,534	3,221	3,802	2,558
Burbot	6,652	8,099	5,207	11,585	9,536	9,662
Sheefish	0	0	0	0	0	0
Smelt	335,657	209,011	198,197	313,271	293,029	210,998
Halibut	17,412	30,954	34,603	39,796	52,370	55,198
Rockfish	22,092	29,361	39,887	37,625	41,374	35,283
Razor Clams	951,386	971,535	1,045,576	860,461	907,874	1,070,953
Other Fish	54,311	44,224	42,451	40,341	37,343	41,817
<b>Total</b>	<b>1,929,407</b>	<b>1,992,212</b>	<b>2,044,813</b>	<b>2,118,543</b>	<b>2,052,719</b>	<b>2,222,354</b>

Table 11. Arctic-Yukon-Kuskokwim Alaska Sport Fish Harvests by Species, 1977-1982.

Species	1977	1978	1979	1980	1981	1982
Chinook Salmon	499	1,095	1,159	1,880	1,875	2,514
Sea-Run Coho Salmon	973	1,447	2,983	3,536	2,132	5,961
Land-Locked Coho Salmon	7,151	22,412	36,073	25,733	57,294	43,374
Sockeye Salmon	69	85	126	112	117	430
Kokanee Salmon	0	0	0	0	0	0
Pink Salmon	2,524	8,328	2,918	7,844	3,118	14,214
Chum Salmon	1,246	1,992	1,701	2,773	3,640	5,781
Steelhead	0	0	0	0	0	0
Rainbow Trout	6,215	6,768	5,587	20,419	25,553	26,982
Cutthroat Trout	0	0	0	0	0	0
Brook Trout	0	0	0	0	0	0
Lake Trout	2,269	1,100	1,601	2,289	2,821	5,127
Dolly Varden/ Arctic Char	4,908	4,538	8,508	8,797	8,748	14,129
Arctic Grayling	67,168	94,564	89,472	100,546	96,180	108,796
Northern Pike	11,661	11,753	11,979	15,642	15,125	17,257
Whitefish	4,154	7,482	6,014	7,692	5,449	12,351
Burbot	1,773	1,889	2,097	3,363	4,806	5,783
Sheefish	1,247	1,291	1,542	2,411	2,239	3,281
Smelt	0	0	0	0	0	0
Halibut	0	0	0	0	0	0
Rockfish	0	0	0	0	0	0
Razor Clams	0	0	0	0	0	0
Other Fish	3,214	1,293	2,297	3,513	3,232	8,561
<b>Total</b>	<b>115,071</b>	<b>166,037</b>	<b>174,057</b>	<b>206,550</b>	<b>232,329</b>	<b>274,541</b>

Table 12. Alaska Sport Sea-Run Salmon Harvests by Region and Area,  
1977-1982.

Area Fished	1977	1978	1979	1980	1981	1982
<b>Southeast</b>						
Ketchikan	21,703	24,318	11,592	28,868	19,703	35,251
Prince of Wales Island	4,717	9,095	4,415	7,973	7,691	10,770
Petersburg-Wrangell	8,606	10,512	7,588	8,454	6,334	9,852
Sitka	14,692	15,095	13,416	9,966	13,059	11,306
Juneau	36,530	43,903	29,467	30,469	28,145	58,757
Haines-Skagway	4,018	8,862	3,619	3,290	7,993	6,338
Glacier Bay	1,459	1,822	1,527	741	1,331	1,990
Yakutat	2,826	4,867	4,297	4,080	4,699	4,222
Total	94,551	118,474	75,921	93,841	88,955	138,486
<b>Southcentral</b>						
Glennallen	4,463	2,373	4,959	4,374	3,240	5,543
Prince William Sound	41,934	33,078	37,577	37,292	26,751	29,806
Knik Arm Drainage	8,060	12,248	13,027	27,585	19,295	22,562
Anchorage	4,157	2,002	1,959	4,081	3,179	3,031
East Susitna Drainage	31,404	74,640	24,862	69,909	21,920	35,774
West Cook Inlet-						
West Susitna Drainage	22,576	23,601	20,163	25,418	14,534	27,760
Kenai Peninsula	136,780	203,465	126,886	190,712	141,069	232,614
Kodiak	22,618	26,079	31,081	34,691	25,889	37,678
Naknek River Drainage-						
Alaska Peninsula	4,112	9,104	9,726	21,169	17,798	24,062
Kvichak River Drainage	2,775	3,542	3,765	2,636	3,360	4,860
Nushagak	2,315	3,810	2,385	2,614	2,669	6,202
Total	281,194	393,942	276,390	420,481	279,704	429,892
<b>Arctic-Yukon-Kuskokwim</b>						
Tanana River Drainage	494	460	759	1,491	1,403	1,734
Interior Alaska	1,031	3,243	1,545	3,719	2,850	7,042
Seward Peninsula-						
Norton Sound	3,718	8,990	6,546	10,840	6,564	19,757
Northwest Alaska	52	254	37	95	54	346
South Slope Brooks Range	16	0	0	0	11	21
North Slope Brooks Range	0	0	0	0	0	0
Total	5,311	12,947	8,887	16,145	10,882	28,900
<b>Alaska Total</b>	<b>381,056</b>	<b>525,363</b>	<b>361,198</b>	<b>530,467</b>	<b>379,541</b>	<b>597,278</b>

Table 13. Alaska Sport Chinook Salmon Harvests by Region and Area, 1977-1982.

Area Fished	1977	1978	1979	1980	1981	1982
<b>Southeast</b>						
Ketchikan	4,672	3,845	4,165	5,415	3,991	4,087
Prince of Wales Island	811	1,817	863	1,274	869	755
Petersburg-Wrangell	2,671	2,109	2,173	3,495	2,580	3,605
Sitka	1,738	1,841	2,054	1,489	1,663	1,362
Juneau	6,377	5,686	5,935	7,068	6,340	7,682
Haines-Skagway	471	769	664	792	886	1,048
Glacier Bay	356	315	282	241	119	147
Yakutat	353	257	445	439	162	346
Total	17,449	16,639	16,581	20,213	16,610	19,032
<b>Southcentral</b>						
Glennallen	532	641	2,948	2,101	1,717	1,802
Prince William Sound	428	93	342	302	324	399
Knik Arm Drainage	191	140	800	646	958	975
Anchorage	0	0	0	0	0	0
East Susitna Drainage	0	886	1,239	1,235	1,322	1,215
West Cook Inlet-						
West Susitna Drainage	0	0	5,329	5,898	3,582	6,468
Kenai Peninsula	16,210	17,856	18,495	9,027	17,590	21,117
Kodiak	483	350	752	327	724	1,047
Naknek River Drainage-						
Alaska Peninsula	1,405	2,849	2,610	3,073	1,653	2,211
Kvichak River Drainage	243	222	88	181	97	283
Nushagak	1,085	861	800	920	637	1,562
Total	20,577	23,898	33,403	23,710	28,604	37,079
<b>Arctic-Yukon-Kuskokwim</b>						
Tanana River Drainage	100	163	515	941	763	984
Interior Alaska	177	629	400	878	1,020	1,121
Seward Peninsula-						
Norton Sound	197	303	234	52	70	409
Northwest Alaska	16	0	10	9	22	0
South Slope Brooks Range	9	0	0	0	0	0
North Slope Brooks Range	0	0	0	0	0	0
Total	499	1,095	1,159	1,880	1,875	2,514
<b>Alaska Total</b>	<b>38,525</b>	<b>41,632</b>	<b>51,143</b>	<b>45,803</b>	<b>47,089</b>	<b>58,625</b>

Table 14. Alaska Sport Immature Chinook Salmon Harvests by Region and Area, 1977-1982.

Area Fished	1977	1978	1979	1980	1981	1982
<b>Southeast</b>						
Ketchikan	...	...	...	...	1,692	2,128
Prince of Wales Island	...	...	...	...	425	178
Petersburg-Wrangell	...	...	...	...	326	471
Sitka	...	...	...	...	292	419
Juneau	...	...	...	...	1,382	2,932
Haines-Skagway	...	...	...	...	486	544
Glacier Bay	...	...	...	...	65	0
Yakutat	...	...	...	...	22	52
Total	...	...	...	...	4,690	6,724
<b>Southcentral</b>						
Glennallen	...	...	...	...	0	0
Prince William Sound	...	...	...	...	0	0
Knik Arm Drainage	16	0	0	0	508	691
Anchorage	52	0	0	26	0	0
East Susitna Drainage	1,056	0	59	135	880	848
West Cook Inlet-						
West Susitna Drainage	3,411	2,517	547	284	1,466	2,441
Kenai Peninsula	...	...	...	...	2,249	1,629
Kodiak	...	...	...	...	65	73
Naknek River Drainage-						
Alaska Peninsula	...	...	...	...	1,403	2,509
Kvichak River Drainage	...	...	...	...	64	189
Nushagak	...	...	...	...	583	807
Total	4,535	2,517	606	445	7,218	9,187
<b>Arctic-Yukon-Kuskokwim</b>						
Tanana River Drainage	0	0	0	0	0	0
Interior Alaska	0	0	0	0	0	0
Seward Peninsula-						
Norton Sound	0	0	0	0	0	0
Northwest Alaska	0	0	0	0	0	0
South Slope Brooks Range	0	0	0	0	0	0
North Slope Brooks Range	0	0	0	0	0	0
Total	0	0	0	0	0	0
<b>Alaska Total</b>	<b>4,535</b>	<b>2,517</b>	<b>606</b>	<b>445</b>	<b>11,908</b>	<b>15,911</b>

Table 15. Alaska Sport Sea-Run Coho Salmon Harvests by Region and Area, 1977-1982.

Area Fished	1977	1978	1979	1980	1981	1982
<b>Southeast</b>						
Ketchikan	4,583	7,667	2,336	6,914	5,132	11,442
Prince of Wales Island	1,917	2,677	1,681	3,986	2,561	4,125
Petersburg-Wrangell	3,048	5,493	2,917	2,874	1,864	3,051
Sitka	3,116	2,364	1,708	2,202	3,306	3,887
Juneau	20,068	24,348	10,825	13,750	10,066	25,015
Haines-Skagway	1,270	1,898	455	551	2,172	1,944
Glacier Bay	744	880	227	216	573	1,163
Yakutat	1,406	3,181	2,963	2,315	2,484	2,809
Total	36,152	48,508	23,112	32,808	28,158	53,436
<b>Southcentral</b>						
Glennallen	269	126	412	164	0	398
Prince William Sound	8,829	9,125	13,964	15,309	8,499	10,994
Knik Arm Drainage	4,366	7,895	7,139	16,030	10,484	13,676
Anchorage	1,127	792	974	1,222	1,474	1,571
East Susitna Drainage	5,709	8,573	7,564	10,368	6,593	10,167
West Cook Inlet-						
West Susitna Drainage	7,131	10,560	9,423	12,984	7,033	13,206
Kenai Peninsula	33,574	37,410	40,075	55,428	47,251	67,961
Kodiak	4,716	4,927	11,522	12,692	10,584	13,329
Naknek River Drainage-						
Alaska Peninsula	1,368	1,877	1,324	2,161	2,420	3,277
Kvichak River Drainage	190	76	225	714	465	485
Nushagak	587	629	612	886	573	1,089
Total	67,866	81,990	93,234	127,958	95,376	136,153
<b>Arctic-Yukon-Kuskokwim</b>						
Tanana River Drainage	94	139	25	67	45	52
Interior Alaska	430	566	537	2,014	583	2,923
Seward Peninsula-						
Norton Sound	449	742	2,421	1,455	1,504	2,986
Northwest Alaska	0	0	0	0	0	0
South Slope Brooks Range	0	0	0	0	0	0
North Slope Brooks Range	0	0	0	0	0	0
Total	973	1,447	2,983	3,536	2,132	5,961
<b>Alaska Total</b>	<b>104,991</b>	<b>131,945</b>	<b>119,329</b>	<b>164,302</b>	<b>125,666</b>	<b>195,550</b>



Table 16. Alaska Sport Sockeye Salmon Harvests by Region and Area, 1977-1982.

Area Fished	1977	1978	1979	1980	1981	1982
<b>Southeast</b>						
Ketchikan	459	521	291	361	54	126
Prince of Wales Island	325	296	308	250	479	1,321
Petersburg-Wrangell	108	564	236	155	253	304
Sitka	812	324	790	1,395	594	628
Juneau	2,384	2,268	754	249	86	344
Haines-Skagway	790	1,170	955	887	1,285	910
Glacier Bay	237	169	0	60	44	0
Yakutat	688	578	145	818	378	513
Total	5,803	5,890	3,479	4,175	3,173	4,146
<b>Southcentral</b>						
Glennallen	3,662	1,606	1,599	2,109	1,523	3,343
Prince William Sound	6,512	4,575	3,772	3,849	2,182	4,286
Knik Arm Drainage	1,576	1,239	3,616	5,674	6,080	4,621
Anchorage	25	14	204	146	383	272
East Susitna Drainage	3,594	267	1,020	873	833	1,555
West Cook Inlet-						
West Susitna Drainage	2,792	1,634	1,683	1,137	1,476	2,912
Kenai Peninsula	74,376	102,308	57,208	84,843	55,803	100,067
Kodiak	1,255	1,776	2,436	2,178	1,620	3,055
Naknek River Drainage-						
Alaska Peninsula	998	894	1,856	3,064	3,348	2,220
Kvichak River Drainage	2,266	3,057	3,443	1,706	2,626	3,872
Nushagak	573	929	818	335	659	1,812
Total	97,629	118,299	77,655	105,914	76,533	128,015
<b>Arctic-Yukon-Kuskokwim</b>						
Tanana River Drainage	0	0	0	0	0	0
Interior Alaska	69	85	126	112	117	430
Seward Peninsula-						
Norton Sound	0	0	0	0	0	0
Northwest Alaska	0	0	0	0	0	0
South Slope Brooks Range	0	0	0	0	0	0
North Slope Brooks Range	0	0	0	0	0	0
Total	69	85	126	112	117	430
<b>Alaska Total</b>	<b>103,501</b>	<b>124,274</b>	<b>81,260</b>	<b>110,201</b>	<b>79,823</b>	<b>132,591</b>

Table 17. Alaska Sport Pink Salmon Harvests by Region and Area,  
1977-1982.

Area Fished	1977	1978	1979	1980	1981	1982
<b>Southeast</b>						
Ketchikan	11,709	11,718	4,728	15,885	8,200	17,238
Prince of Wales Island	1,559	3,993	1,509	2,334	3,267	4,297
Petersburg-Wrangell	2,741	1,858	2,153	1,818	1,275	2,169
Sitka	8,835	10,312	8,718	4,510	6,340	4,706
Juneau	7,380	10,898	11,026	8,421	9,676	22,176
Haines-Skagway	1,311	3,035	1,500	887	2,852	1,823
Glacier Bay	122	341	973	198	465	680
Yakutat	374	851	744	508	1,642	492
Total	34,031	43,006	31,351	34,561	33,717	53,581
<b>Southcentral</b>						
Glennallen	0	0	0	0	0	0
Prince William Sound	25,425	16,300	17,972	16,807	14,774	12,923
Knik Arm Drainage	1,661	1,842	818	4,701	834	1,425
Anchorage	2,953	1,176	781	2,601	1,293	1,178
East Susitna Drainage	19,663	50,711	11,189	52,746	8,143	15,345
West Cook Inlet-						
West Susitna Drainage	8,812	6,255	2,027	4,624	660	2,284
Kenai Peninsula	12,395	45,462	10,881	40,923	17,809	41,202
Kodiak	14,519	17,739	15,871	18,969	12,259	18,850
Naknek River Drainage-						
Alaska Peninsula	115	2,791	3,827	11,993	8,391	12,471
Kvichak River Drainage	0	31	0	0	0	0
Nushagak	0	1,176	0	430	0	283
Total	85,543	143,483	63,366	153,794	64,163	105,961
<b>Arctic-Yukon-Kuskokwim</b>						
Tanana River Drainage	0	0	0	0	0	0
Interior Alaska	114	929	0	112	17	472
Seward Peninsula-						
Norton Sound	2,402	7,399	2,918	7,732	3,101	13,742
Northwest Alaska	8	0	0	0	0	0
South Slope Brooks Range	0	0	0	0	0	0
North Slope Brooks Range	0	0	0	0	0	0
Total	2,524	8,328	2,918	7,844	3,118	14,214
<b>Alaska Total</b>	<b>122,098</b>	<b>194,817</b>	<b>97,635</b>	<b>196,199</b>	<b>100,998</b>	<b>173,756</b>

Table 18. Alaska Sport Chum Salmon Harvests By Region And Area,  
1977-1982.

Area Fished	1977	1978	1979	1980	1981	1982
<b>Southeast</b>						
Ketchikan	280	567	72	293	634	230
Prince of Wales Island	105	312	54	129	90	94
Petersburg-Wrangell	38	488	109	112	36	252
Sitka	191	254	146	370	864	304
Juneau	321	703	927	981	595	608
Haines-Skagway	176	1,990	45	173	312	69
Glacier Bay	0	117	45	26	65	0
Yakutat	5	0	0	0	11	10
Total	1,116	4,431	1,398	2,084	2,607	1,567
<b>Southcentral</b>						
Glennallen	0	0	0	0	0	0
Prince William Sound	740	2,985	1,527	1,025	972	1,204
Knik Arm Drainage	250	1,132	654	534	431	1,174
Anchorage	0	20	0	86	29	10
East Susitna Drainage	1,382	14,203	3,791	4,552	4,149	6,644
West Cook Inlet-						
West Susitna Drainage	430	2,635	1,154	491	317	449
Kenai Peninsula	225	429	227	491	367	638
Kodiak	1,645	1,287	500	525	637	1,324
Naknek River Drainage-						
Alaska Peninsula	226	693	109	878	583	1,374
Kvichak River Drainage	76	156	9	35	108	31
Nushagak	70	215	155	43	217	649
Total	5,044	23,755	8,126	8,660	7,810	13,497
<b>Arctic-Yukon-Kuskokwim</b>						
Tanana River Drainage	300	158	219	483	595	698
Interior Alaska	241	1,034	482	603	1,113	2,096
Seward Peninsula-						
Norton Sound	670	546	973	1,601	1,889	2,620
Northwest Alaska	28	254	27	86	32	346
South Slope Brooks Range	7	0	0	0	11	21
North Slope Brooks Range	0	0	0	0	0	0
Total	1,246	1,992	1,701	2,773	3,640	5,781
<b>Alaska Total</b>	<b>7,406</b>	<b>30,178</b>	<b>11,225</b>	<b>13,517</b>	<b>14,057</b>	<b>20,845</b>

Table 19. Alaska Sport Land-Locked Coho Harvests by Region and Area,  
1977-1982.

Area Fished	1977	1978	1979	1980	1981	1982
<b>Southeast</b>						
Ketchikan	0	0	0	0	0	0
Prince of Wales Island	0	0	0	0	0	0
Petersburg-Wrangell	0	0	0	0	0	0
Sitka	0	0	0	0	0	0
Juneau	0	0	0	0	0	0
Haines-Skagway	0	0	0	0	0	0
Glacier Bay	0	0	0	0	0	0
Yakutat	0	0	0	0	0	0
Total	0	0	0	0	0	0
<b>Southcentral</b>						
Glennallen	1,750	2,819	1,918	1,919	3,251	4,726
Prince William Sound	0	0	0	0	0	0
Knik Arm Drainage	26,917	18,884	11,853	19,500	24,255	10,845
Anchorage	129	18	209	15,574	7,167	2,557
East Susitna Drainage	512	2,368	291	1,663	278	996
West Cook Inlet-						
West Susitna Drainage	0	0	0	0	0	0
Kenai Peninsula	1,615	2,404	3,263	3,858	4,600	4,266
Kodiak	229	90	373	628	379	712
Naknek River Drainage-						
Alaska Peninsula	0	0	0	0	0	0
Kvichak River Drainage	0	0	0	0	0	0
Nushagak	0	0	0	0	0	0
Total	31,152	26,583	17,907	43,142	39,930	24,102
<b>Arctic-Yukon-Kuskokwim</b>						
Tanana River Drainage	7,151	22,412	36,073	25,733	57,294	43,374
Interior Alaska	0	0	0	0	0	0
Seward Peninsula-						
Norton Sound	0	0	0	0	0	0
Northwest Alaska	0	0	0	0	0	0
South Slope Brooks Range	0	0	0	0	0	0
North Slope Brooks Range	0	0	0	0	0	0
Total	7,151	22,412	36,073	25,733	57,294	43,374
<b>Alaska Total</b>	<b>38,303</b>	<b>48,995</b>	<b>53,980</b>	<b>68,875</b>	<b>97,224</b>	<b>67,476</b>

Table 20. Alaska Sport Kokanee Salmon Harvests by Region and Area, 1977-1982.

Area Fished	1977	1978	1979	1980	1981	1982
<b>Southeast</b>						
Ketchikan	393	52	18	215	18	0
Prince of Wales Island	0	0	0	0	0	31
Petersburg-Wrangell	0	0	0	0	0	0
Sitka	0	0	0	0	0	0
Juneau	181	102	354	224	259	461
Haines-Skagway	0	27	273	0	11	0
Glacier Bay	0	0	0	0	0	0
Yakutat	0	0	0	0	0	0
Total	574	181	645	439	288	492
<b>Southcentral</b>						
Glennallen	0	0	0	0	0	0
Prince William Sound	0	0	0	0	0	0
Knik Arm Drainage	0	0	0	0	0	0
Anchorage	0	0	0	0	0	0
East Susitna Drainage	0	0	0	0	0	0
West Cook Inlet-						
West Susitna Drainage	0	0	0	0	0	0
Kenai Peninsula	2,068	1,702	3,218	2,351	5,540	3,419
Kodiak	0	0	0	0	0	0
Naknek River Drainage-						
Alaska Peninsula	0	0	0	0	0	0
Kvichak River Drainage	0	0	0	0	0	0
Nushagak	0	0	0	0	0	0
Total	2,068	1,702	3,218	2,351	5,540	3,419
<b>Arctic-Yukon-Kuskokwim</b>						
Tanana River Drainage	0	0	0	0	0	0
Interior Alaska	0	0	0	0	0	0
Seward Peninsula-						
Norton Sound	0	0	0	0	0	0
Northwest Alaska	0	0	0	0	0	0
South Slope Brooks Range	0	0	0	0	0	0
North Slope Brooks Range	0	0	0	0	0	0
Total	0	0	0	0	0	0
<b>Alaska Total</b>	<b>2,642</b>	<b>1,883</b>	<b>3,863</b>	<b>2,790</b>	<b>5,828</b>	<b>3,911</b>

Table 21. Alaska Sport Steelhead Trout Harvests by Region and Area,  
1977-1982.

Area Fished	1977	1978	1979	1980	1981	1982
<b>Southeast</b>						
Ketchikan	708	496	290	748	480	773
Prince of Wales Island	357	660	373	1,445	362	618
Petersburg-Wrangell	412	236	281	198	262	313
Sitka	70	36	36	35	65	83
Juneau	67	45	99	85	11	62
Haines-Skagway	0	0	9	0	0	0
Glacier Bay	0	0	0	0	0	0
Yakutat	136	145	336	258	357	519
Total	1,750	1,618	1,424	2,769	1,537	2,368
<b>Southcentral</b>						
Glennallen	187	45	55	34	76	73
Prince William Sound	0	0	0	0	0	0
Knik Arm Drainage	0	0	0	0	0	0
Anchorage	0	0	0	0	0	0
East Susitna Drainage	0	0	0	0	0	0
West Cook Inlet-						
West Susitna Drainage	0	0	0	0	0	0
Kenai Peninsula	1,530	2,513	1,181	1,358	1,338	974
Kodiak	232	162	318	671	313	258
Naknek River Drainage-						
Alaska Peninsula	0	0	0	0	0	0
Kvichak R. Drainage	0	0	0	0	0	0
Nushagak	0	0	0	0	0	0
Total	1,949	2,720	1,554	2,063	1,727	1,305
<b>Arctic-Yukon-Kuskokwim</b>						
Tanana River Drainage	0	0	0	0	0	0
Interior Alaska	0	0	0	0	0	0
Seward Peninsula-						
Norton Sound	0	0	0	0	0	0
Northwest Alaska	0	0	0	0	0	0
South Slope Brooks Range	0	0	0	0	0	0
North Slope Brooks Range	0	0	0	0	0	0
Total	0	0	0	0	0	0
<b>Alaska Total</b>	<b>3,699</b>	<b>4,338</b>	<b>2,978</b>	<b>4,832</b>	<b>3,264</b>	<b>3,673</b>

Table 22. Alaska Sport Rainbow Trout Harvests by Region and Area,  
1977-1982.

Area Fished	1977	1978	1979	1980	1981	1982
<b>Southeast</b>						
Ketchikan	2,751	1,980	1,327	1,773	1,367	1,646
Prince of Wales Island	1,207	1,608	745	646	489	692
Petersburg-Wrangell	829	517	246	568	145	147
Sitka	2,012	1,356	1,527	2,969	1,243	933
Juneau	704	434	54	129	87	105
Haines-Skagway	136	280	36	164	194	42
Glacier Bay	14	0	0	0	0	0
Yakutat	88	45	136	293	75	157
Total	7,741	6,220	4,071	6,542	3,600	3,722
<b>Southcentral</b>						
Glennallen	2,808	4,366	3,372	3,255	5,358	3,060
Prince William Sound	378	136	145	318	302	429
Knik Arm Drainage	18,615	23,139	24,843	29,368	41,749	30,549
Anchorage	17,733	30,463	39,259	33,141	30,914	49,242
East Susitna Drainage	5,225	5,930	9,463	6,715	8,813	7,536
West Cook Inlet-						
West Susitna Drainage	8,430	13,018	13,618	13,345	13,030	11,863
Kenai Peninsula	23,101	25,645	34,361	32,462	42,141	31,132
Kodiak	1,472	994	972	2,523	886	3,380
Naknek River Drainage-						
Alaska Peninsula	906	1,103	1,544	2,781	2,819	1,624
Kvichak River Drainage	1,092	1,057	1,093	1,420	1,676	2,076
Nushagak	594	1,392	1,145	1,358	1,772	1,688
Total	80,354	107,243	129,815	126,686	149,460	142,579
<b>Arctic-Yukon-Kuskokwim</b>						
Tanana River Drainage	5,992	6,406	5,186	19,584	24,571	26,186
Interior Alaska	223	362	401	835	982	796
Seward Peninsula-						
Norton Sound	0	0	0	0	0	0
Northwest Alaska	0	0	0	0	0	0
South Slope Brooks Range	0	0	0	0	0	0
North Slope Brooks Range	0	0	0	0	0	0
Total	6,215	6,768	5,587	20,419	25,553	26,982
<b>Alaska Total</b>	<b>94,310</b>	<b>120,231</b>	<b>139,473</b>	<b>153,647</b>	<b>178,613</b>	<b>173,283</b>

Table 23. Alaska Sport Cutthroat Trout Harvests by Region and Area, 1977-1982.

Area Fished	1977	1978	1979	1980	1981	1982
<b>Southeast</b>						
Ketchikan	7,908	8,401	4,064	6,415	4,378	4,465
Prince of Wales Island	1,699	2,830	2,364	3,460	1,995	3,365
Petersburg-Wrangell	5,577	5,214	4,581	4,873	3,920	3,877
Sitka	1,896	1,537	2,055	2,910	1,778	1,867
Juneau	5,107	3,950	6,027	4,734	3,143	5,302
Haines-Skagway	667	1,075	227	1,903	1,038	3,835
Glacier Bay	319	45	18	69	119	0
Yakutat	204	136	9	69	65	105
Total	43,377	23,188	19,345	24,433	16,436	22,816
<b>Southcentral</b>						
Glennallen	0	0	0	0	0	0
Prince William Sound	1,912	957	1,491	939	886	654
Knik Arm Drainage	0	0	0	0	0	0
Anchorage	0	0	0	0	0	0
East Susitna Drainage	0	0	0	0	0	0
West Cook Inlet-						
West Susitna Drainage	0	0	0	0	0	0
Kenai Peninsula	0	0	0	0	0	0
Kodiak	0	0	0	0	0	0
Naknek River Drainage-						
Alaska Peninsula	0	0	0	0	0	0
Kvichak River Drainage	0	0	0	0	0	0
Nushagak	0	0	0	0	0	0
Total	1,912	957	1,491	939	886	654
<b>Arctic-Yukon-Kuskokwim</b>						
Tanana River Drainage	0	0	0	0	0	0
Interior Alaska	0	0	0	0	0	0
Seward Peninsula-						
Norton Sound	0	0	0	0	0	0
Northwest Alaska	0	0	0	0	0	0
South Slope Brooks Range	0	0	0	0	0	0
North Slope Brooks Range	0	0	0	0	0	0
Total	0	0	0	0	0	0
<b>Alaska Total</b>	<b>25,289</b>	<b>24,145</b>	<b>20,836</b>	<b>25,372</b>	<b>17,322</b>	<b>23,470</b>



Table 24. Alaska Sport Brook Trout Harvests by Region and Area,  
1977-1982.

Area Fished	1977	1978	1979	1980	1981	1982
<b>Southeast</b>						
Ketchikan	238	470	91	301	137	84
Prince of Wales Island	0	0	0	0	0	0
Petersburg-Wrangell	0	0	0	0	0	0
Sitka	198	54	0	646	0	0
Juneau	289	597	545	491	605	734
Haines-Skagway	34	570	36	835	119	0
Glacier Bay	0	0	0	0	0	0
Yakutat	0	0	0	0	0	0
Total	759	1,691	672	2,273	861	818
<b>Southcentral</b>						
Glennallen	0	0	0	0	0	0
Prince William Sound	0	0	0	0	0	0
Knik Arm Drainage	0	0	0	0	0	0
Anchorage	0	0	0	0	0	0
East Susitna Drainage	0	0	0	0	0	0
West Cook Inlet-						
West Susitna Drainage	0	0	0	0	0	0
Kenai Peninsula	0	0	0	0	0	0
Kodiak	0	0	0	0	0	0
Naknek River Drainage-						
Alaska Peninsula	0	0	0	0	0	0
Kvichak River Drainage	0	0	0	0	0	0
Nushagak	0	0	0	0	0	0
Total	0	0	0	0	0	0
<b>Arctic-Yukon-Kuskokwim</b>						
Tanana River Drainage	0	0	0	0	0	0
Interior Alaska	0	0	0	0	0	0
Seward Peninsula-						
Norton Sound	0	0	0	0	0	0
Northwest Alaska	0	0	0	0	0	0
South Slope Brooks Range	0	0	0	0	0	0
North Slope Brooks Range	0	0	0	0	0	0
Total	0	0	0	0	0	0
<b>Alaska Total</b>	<b>759</b>	<b>1,691</b>	<b>672</b>	<b>2,273</b>	<b>861</b>	<b>818</b>

Table 25. Alaska Sport Lake Trout Harvests by Region and Area,  
1977-1982.

Area Fished	1977	1978	1979	1980	1981	1982
Southeast						
Ketchikan	0	0	0	0	0	0
Prince of Wales Island	0	0	0	0	0	0
Petersburg-Wrangell	0	0	0	0	0	0
Sitka	0	0	0	0	0	0
Juneau	0	0	0	0	0	0
Haines-Skagway	0	0	0	0	0	0
Glacier Bay	0	0	0	0	0	0
Yakutat	0	0	0	0	0	0
Total	0	0	0	0	0	0
Southcentral						
Glennallen	7,699	5,433	7,271	8,067	8,337	8,699
Prince William Sound	0	0	0	0	0	0
Knik Arm Drainage	2,260	507	1,254	2,118	1,791	1,058
Anchorage	0	0	0	0	0	0
East Susitna Drainage	693	877	472	267	287	335
West Cook Inlet-						
West Susitna Drainage	278	596	63	448	297	167
Kenai Peninsula	3,678	3,118	3,617	3,569	3,369	4,337
Kodiak	0	0	0	0	0	0
Naknek River Drainage-						
Alaska Peninsula	368	99	400	422	681	241
Kvichak River Drainage	176	127	663	413	453	545
Nushagak	48	153	136	448	280	41
Total	15,200	10,910	13,876	15,752	15,495	15,423
Arctic-Yukon-Kuskokwim						
Tanana River Drainage	1,471	603	946	1,264	1,721	3,104
Interior Alaska	124	172	218	267	117	503
Seward Peninsula-						
Norton Sound	0	0	0	0	0	0
Northwest Alaska	90	9	0	17	216	168
South Slope Brooks Range	496	307	173	362	313	723
North Slope Brooks Range	88	9	264	379	454	629
Total	2,269	1,100	1,601	2,289	2,821	5,127
Alaska Total	17,469	12,010	15,477	18,041	18,316	20,550

Table 26. Alaska Sport Dolly Varden/Arctic Char Harvests by Region and Area, 1977-1982.

Area Fished	1977	1978	1979	1980	1981	1982
<b>Southeast</b>						
Ketchikan	3,539	1,969	1,908	3,469	1,837	2,180
Prince of Wales Island	1,345	1,654	2,882	3,331	1,964	2,777
Petersburg-Wrangell	3,552	3,470	4,037	6,629	4,828	5,429
Sitka	6,290	3,336	5,708	10,143	5,756	9,170
Juneau	12,014	13,081	11,953	8,825	3,835	6,433
Haines-Skagway	5,962	9,990	4,063	9,048	13,515	10,403
Glacier Bay	917	388	91	1,472	281	356
Yakutat	1,115	1,031	763	1,258	1,382	776
Total	34,734	34,919	31,405	44,175	33,398	37,524
<b>Southcentral</b>						
Glennallen	2,251	904	5,890	835	2,452	2,148
Prince William Sound	6,302	3,462	9,517	8,086	5,218	6,236
Knik Arm Drainage	7,541	7,982	8,582	12,484	14,475	13,540
Anchorage	4,040	4,264	3,763	3,607	5,002	2,893
East Susitna Drainage	2,726	5,640	3,699	2,671	2,874	4,066
West Cook Inlet-						
West Susitna Drainage	3,098	3,508	5,819	3,100	3,037	2,148
Kenai Peninsula	36,103	56,580	86,701	64,564	80,522	44,703
Kodiak	14,536	15,805	25,421	20,663	19,516	23,771
Naknek River Drainage-						
Alaska Peninsula	1,542	2,070	8,244	10,901	13,715	12,073
Kvichak River Drainage	516	362	809	1,299	875	1,666
Nushagak	750	1,510	1,584	1,799	1,857	2,588
Total	79,405	102,087	160,029	130,009	149,543	115,832
<b>Arctic-Yukon-Kuskokwim</b>						
Tanana River Drainage	877	524	364	524	572	482
Interior Alaska	1,689	1,944	1,854	1,300	1,668	3,375
Seward Peninsula-						
Norton Sound	1,621	1,690	4,109	5,811	3,981	6,498
Northwest Alaska	469	199	1,772	301	1,177	1,531
South Slope Brooks Range	11	0	45	60	162	178
North Slope Brooks Range	241	181	364	801	1,188	2,065
Total	4,908	4,538	8,508	8,797	8,748	14,129
<b>Alaska Total</b>	<b>119,047</b>	<b>141,544</b>	<b>199,942</b>	<b>182,981</b>	<b>191,689</b>	<b>167,485</b>

Table 27. Alaska Sport Arctic Grayling Harvests by Region and Area, 1977-1982.

Area Fished	1977	1978	1979	1980	1981	1982
<b>Southeast</b>						
Ketchikan	591	479	227	86	27	147
Prince of Wales Island	0	0	0	0	0	0
Petersburg-Wrangell	0	0	0	0	0	0
Sitka	17	18	18	9	11	10
Juneau	108	18	0	0	0	0
Haines-Skagway	59	154	36	34	11	325
Glacier Bay	0	0	0	0	0	0
Yakutat	0	0	0	0	0	0
Total	775	669	281	129	49	482
<b>Southcentral</b>						
Glennallen	25,991	26,488	37,232	32,106	32,982	33,586
Prince William Sound	0	0	0	0	0	0
Knik Arm Drainage	3,916	2,413	8,371	9,514	7,396	2,924
Anchorage	187	0	18	77	115	210
East Susitna Drainage	7,469	6,600	10,489	10,959	11,860	9,747
West Cook Inlet-						
West Susitna Drainage	4,414	6,725	9,089	9,247	5,250	6,525
Kenai Peninsula	1,587	2,287	1,518	2,126	1,891	2,203
Kodiak	54	325	127	465	119	225
Naknek River Drainage-						
Alaska Peninsula	808	614	609	1,550	1,620	1,158
Kvichak River Drainage	826	1,438	873	1,421	1,112	1,749
Nushagak	496	976	1,990	1,997	1,350	2,645
Total	45,748	47,866	70,316	69,462	63,695	60,972
<b>Arctic-Yukon-Kuskokwim</b>						
Tanana River Drainage	57,793	83,275	70,243	80,150	75,288	81,753
Interior Alaska	4,090	5,053	7,466	9,127	6,553	8,499
Seward Peninsula-						
Norton Sound	1,607	1,455	2,173	1,635	2,104	6,225
Northwest Alaska	1,407	1,997	2,145	1,790	5,346	3,421
South Slope Brooks Range	1,032	2,106	6,072	6,079	3,985	4,821
North Slope Brooks Range	1,239	678	1,373	1,765	2,904	4,077
Total	67,168	94,564	89,472	100,546	96,180	108,796
<b>Alaska Total</b>	<b>113,691</b>	<b>143,099</b>	<b>160,069</b>	<b>170,137</b>	<b>159,924</b>	<b>170,250</b>

Table 28. Alaska Sport Northern Pike Harvests by Region and Area, 1977-1982.

Area Fished	1977	1978	1979	1980	1981	1982
<b>Southeast</b>						
Ketchikan	0	0	0	0	0	0
Prince of Wales Island	0	0	0	0	0	0
Petersburg-Wrangell	0	0	0	0	0	0
Sitka	0	0	0	0	0	0
Juneau	0	0	0	0	0	0
Haines-Skagway	0	0	0	0	0	0
Glacier Bay	0	0	0	0	0	0
Yakutat	0	0	0	0	0	0
Total	0	0	0	0	0	0
<b>Southcentral</b>						
Glennallen	0	0	0	0	0	0
Prince William Sound	0	0	0	0	0	0
Knik Arm Drainage	0	0	0	0	0	0
Anchorage	0	0	0	0	0	0
East Susitna Drainage	0	0	0	0	0	0
West Cook Inlet-						
West Susitna Drainage	132	316	382	232	125	607
Kenai Peninsula	...	...	...	...	32	105
Kodiak	0	0	0	0	0	0
Naknek River Drainage-						
Alaska Peninsula	90	99	54	695	810	136
Kvichak River Drainage	46	72	199	249	303	681
Nushagak	53	280	127	182	141	178
Total	321	767	762	1,358	1,411	1,707
<b>Arctic-Yukon-Kuskokwim</b>						
Tanana River Drainage	9,345	7,838	7,975	9,452	9,941	9,822
Interior Alaska	1,652	2,667	2,800	4,339	3,433	6,257
Seward Peninsula-						
Norton Sound	302	389	450	284	303	210
Northwest Alaska	147	389	527	852	465	454
South Slope Brooks Range	215	470	227	715	988	514
North Slope Brooks Range	0	0	0	0	0	0
Total	11,661	11,753	11,979	15,642	15,125	17,257
<b>Alaska Total</b>	<b>11,982</b>	<b>12,520</b>	<b>12,741</b>	<b>17,000</b>	<b>16,536</b>	<b>18,964</b>

Table 29. Alaska Sport Whitefish Harvests by Region and Area,  
1977-1982.

Area Fished	1977	1978	1979	1980	1981	1982
<b>Southeast</b>						
Ketchikan	0	0	0	0	0	0
Prince of Wales Island	0	0	0	0	0	0
Petersburg-Wrangell	0	0	0	0	0	0
Sitka	0	0	0	0	0	0
Juneau	0	0	0	0	0	0
Haines-Skagway	...	...	118	551	...	524
Glacier Bay	0	0	0	0	0	0
Yakutat	0	0	0	0	0	0
Total	...	...	118	551	...	524
<b>Southcentral</b>						
Glennallen	2,445	3,634	2,408	2,507	2,420	1,824
Prince William Sound	85	0	345	103	0	0
Knik Arm Drainage	0	0	0	0	0	0
Anchorage	0	0	0	0	0	0
East Susitna Drainage	0	0	0	0	0	0
West Cook Inlet-						
West Susitna Drainage	0	0	0	0	0	0
Kenai Peninsula	0	560	772	456	1,199	566
Kodiak	0	0	0	0	0	0
Naknek River Drainage-						
Alaska Peninsula	10	25	0	26	43	0
Kvichak River Drainage	3	0	9	129	140	168
Nushagak	51	12	0	0	0	0
Total	2,594	4,231	3,534	3,221	3,802	2,558
<b>Arctic-Yukon-Kuskokwim</b>						
Tanana River Drainage	3,378	6,573	5,159	5,987	4,873	8,643
Interior Alaska	221	772	419	284	367	1,394
Seward Peninsula-						
Norton Sound	170	87	282	353	123	597
Northwest Alaska	385	50	154	1,068	86	1,717
South Slope Brooks Range	0	0	0	0	0	0
North Slope Brooks Range	0	0	0	0	0	0
Total	4,154	7,482	6,014	7,692	5,449	12,351
<b>Alaska Total</b>	<b>6,748</b>	<b>11,713</b>	<b>9,666</b>	<b>11,464</b>	<b>9,251</b>	<b>15,433</b>

Table 30. Alaska Sport Burbot Harvests by Region and Area, 1977-1982.

Area Fished	1977	1978	1979	1980	1981	1982
<b>Southeast</b>						
Ketchikan	0	0	0	0	0	0
Prince of Wales Island	0	0	0	0	0	0
Petersburg-Wrangell	0	0	0	0	0	0
Sitka	0	0	0	0	0	0
Juneau	0	0	0	0	0	0
Haines-Skagway	0	0	0	0	0	0
Glacier Bay	0	0	0	0	0	0
Yakutat	0	0	0	0	0	0
Total	0	0	0	0	0	0
<b>Southcentral</b>						
Glennallen	5,628	7,223	3,808	10,159	9,007	8,006
Prince William Sound	0	0	0	0	0	0
Knik Arm Drainage	290	452	291	310	87	681
Anchorage	0	0	0	0	0	0
East Susitna Drainage	619	271	427	367	220	199
West Cook Inlet-						
West Susitna Drainage	115	153	454	706	211	776
Kenai Peninsula	0	0	0	0	0	0
Kodiak	0	0	0	0	0	0
Naknek River Drainage-						
Alaska Peninsula	0	0	0	43	11	0
Kvichak River Drainage	0	0	227	0	0	0
Nushagak	0	0	0	0	0	0
Total	6,652	8,099	5,207	11,585	9,536	9,662
<b>Arctic-Yukon-Kuskokwim</b>						
Tanana River Drainage	1,547	1,383	1,979	2,700	4,122	3,887
Interior Alaska	226	362	91	646	554	1,771
Seward Peninsula-						
Norton Sound	0	54	27	0	0	0
Northwest Alaska	0	90	0	17	33	94
South Slope Brooks Range	0	0	0	0	97	31
North Slope Brooks Range	0	0	0	0	0	0
Total	1,773	1,889	2,097	3,363	4,806	5,783
<b>Alaska Total</b>	<b>8,425</b>	<b>9,988</b>	<b>7,304</b>	<b>14,948</b>	<b>14,342</b>	<b>15,445</b>

Table 31. Alaska Sport Sheefish Harvests by Region and Area, 1977-1982.

Area Fished	1977	1978	1979	1980	1981	1982
<b>Southeast</b>						
Ketchikan	0	0	0	0	0	0
Prince of Wales Island	0	0	0	0	0	0
Petersburg-Wrangell	0	0	0	0	0	0
Sitka	0	0	0	0	0	0
Juneau	0	0	0	0	0	0
Haines-Skagway	0	0	0	0	0	0
Glacier Bay	0	0	0	0	0	0
Yakutat	0	0	0	0	0	0
Total	0	0	0	0	0	0
<b>Southcentral</b>						
Glennallen	0	0	0	0	0	0
Prince William Sound	0	0	0	0	0	0
Knik Arm Drainage	0	0	0	0	0	0
Anchorage	0	0	0	0	0	0
East Susitna Drainage	0	0	0	0	0	0
West Cook Inlet-						
West Susitna Drainage	0	0	0	0	0	0
Kenai Peninsula	0	0	0	0	0	0
Kodiak	0	0	0	0	0	0
Naknek River Drainage-						
Alaska Peninsula	0	0	0	0	0	0
Kvichak River Drainage	0	0	0	0	0	0
Nushagak	0	0	0	0	0	0
Total	0	0	0	0	0	0
<b>Arctic-Yukon-Kuskokwim</b>						
Tanana River Drainage	158	234	279	96	93	127
Interior Alaska	294	479	427	568	559	765
Seward Peninsula-						
Norton Sound	0	0	0	0	0	0
Northwest Alaska	656	506	709	1,713	1,263	2,222
South Slope Brooks Range	139	72	127	34	324	167
North Slope Brooks Range	0	0	0	0	0	0
Total	1,247	1,291	1,542	2,411	2,239	3,281
<b>Alaska Total</b>	<b>1,247</b>	<b>1,291</b>	<b>1,542</b>	<b>2,411</b>	<b>2,239</b>	<b>3,281</b>



Table 32. Alaska Sport Smelt Harvests by Region and Area, 1977-1982.

Area Fished	1977	1978	1979	1980	1981	1982
<b>Southeast</b>						
Ketchikan	16	0	0	0	0	0
Prince of Wales Island	0	0	0	0	0	0
Petersburg-Wrangell	747	2,154	0	16,203	787	483
Sitka	44,931	8,400	14,462	4,103	0	0
Juneau	0	0	9,432	0	33	0
Haines-Skagway	9,340	3,877	54,540	0	648	1,048
Glacier Bay	0	0	0	0	0	0
Yakutat	0	0	1,572	0	0	0
Total	55,034	14,431	80,006	20,306	1,468	1,531
<b>Southcentral</b>						
Glennallen	0	0	0	0	0	0
Prince William Sound	6,818	1,665	0	15,559	1,112	8,908
Knik Arm Drainage	0	0	0	0	0	0
Anchorage	201,209	112,352	107,132	81,624	150,329	16,617
East Susitna Drainage	0	0	0	0	0	0
West Cook Inlet-						
West Susitna Drainage	0	0	0	0	0	0
Kenai Peninsula	105,597	88,637	23,312	181,221	132,786	68,306
Kodiak	5,652	0	943	2,092	2,160	2,620
Naknek River Drainage-						
Alaska Peninsula	10,751	5,600	65,238	32,775	6,642	14,547
Kvichak River Drainage	0	0	1,572	0	0	0
Nushagak	5,630	757	0	0	0	0
Total	335,657	209,011	198,197	313,271	293,029	210,998
<b>Arctic-Yukon-Kuskokwim</b>						
Tanana River Drainage	0	0	0	0	0	0
Interior Alaska	0	0	0	0	0	0
Seward Peninsula-						
Norton Sound	0	0	0	0	0	0
Northwest Alaska	0	0	0	0	0	0
South Slope Brooks Range	0	0	0	0	0	0
North Slope Brooks Range	0	0	0	0	0	0
Total	0	0	0	0	0	0
<b>Alaska Total</b>	<b>390,691</b>	<b>223,442</b>	<b>278,203</b>	<b>333,577</b>	<b>294,497</b>	<b>212,529</b>

Table 33. Alaska Sport Halibut Harvests by Region and Area, 1977-1982.

Area Fished	1977	1978	1979	1980	1981	1982
<b>Southeast</b>						
Ketchikan	1,360	751	1,359	5,260	4,634	5,963
Prince of Wales Island	277	230	593	1,085	1,321	2,242
Petersburg-Wrangell	447	1,103	1,380	3,193	2,299	3,845
Sitka	992	339	3,179	4,976	4,288	6,330
Juneau	1,976	3,066	5,832	9,333	8,122	16,988
Haines-Skagway	81	448	49	361	670	650
Glacier Bay	271	170	632	620	443	744
Yakutat	428	24	78	34	65	398
Total	5,832	6,131	13,102	24,862	21,842	37,160
<b>Southcentral</b>						
Glennallen	0	0	0	0	0	0
Prince William Sound	1,247	933	1,691	3,143	2,495	2,735
Knik Arm Drainage	0	0	0	0	0	0
Anchorage	0	0	0	0	0	0
East Susitna Drainage	0	0	0	0	0	0
West Cook Inlet-						
West Susitna Drainage	0	0	0	0	0	0
Kenai Peninsula	15,171	28,300	29,899	33,002	42,164	42,486
Kodiak	994	1,721	3,013	3,651	6,858	9,180
Naknek River Drainage-						
Alaska Peninsula	0	0	0	0	853	797
Kvichak River Drainage	0	0	0	0	0	0
Nushagak	0	0	0	0	0	0
Total	17,412	30,954	34,603	39,796	52,370	55,198
<b>Arctic-Yukon-Kuskokwim</b>						
Tanana River Drainage	0	0	0	0	0	0
Interior Alaska	0	0	0	0	0	0
Seward Peninsula-						
Norton Sound	0	0	0	0	0	0
Northwest Alaska	0	0	0	0	0	0
South Slope Brooks Range	0	0	0	0	0	0
North Slope Brooks Range	0	0	0	0	0	0
Total	0	0	0	0	0	0
<b>Alaska Total</b>	<b>23,244</b>	<b>37,085</b>	<b>47,705</b>	<b>64,658</b>	<b>74,212</b>	<b>92,358</b>

Table 34. Alaska Sport Rockfish Harvests by Region and Area, 1977-1982.

Area Fished	1977	1978	1979	1980	1981	1982
<b>Southeast</b>						
Ketchikan	834	6,898	8,491	18,415	20,581	21,023
Prince of Wales Island	571	2,504	1,882	4,968	4,544	8,027
Petersburg-Wrangell	762	2,106	1,881	2,841	1,937	1,581
Sitka	3,635	2,784	8,372	8,481	11,837	13,027
Juneau	2,996	2,169	9,627	6,724	5,649	6,141
Haines-Skagway	130	362	364	319	820	1,583
Glacier Bay	34	63	182	43	259	168
Yakutat	0	0	182	0	44	52
Total	8,962	16,886	30,981	41,791	45,671	51,602
<b>Southcentral</b>						
Glennallen	0	0	0	0	0	0
Prince William Sound	4,401	5,035	11,018	6,174	11,610	5,608
Knik Arm Drainage	0	0	0	0	0	0
Anchorage	0	0	0	0	0	0
East Susitna Drainage	0	0	0	0	0	0
West Cook Inlet-						
West Susitna Drainage	0	0	0	0	0	0
Kenai Peninsula	14,881	22,419	25,270	29,962	23,101	25,505
Kodiak	2,810	1,907	3,599	1,489	6,242	3,992
Naknek River Drainage-						
Alaska Peninsula	0	0	0	0	421	178
Kvichak River Drainage	0	0	0	0	0	0
Nushagak	0	0	0	0	0	0
Total	22,092	29,361	39,887	37,625	41,374	35,283
<b>Arctic-Yukon-Kuskokwim</b>						
Tanana River Drainage	0	0	0	0	0	0
Interior Alaska	0	0	0	0	0	0
Seward Peninsula-						
Norton Sound	0	0	0	0	0	0
Northwest Alaska	0	0	0	0	0	0
South Slope Brooks Range	0	0	0	0	0	0
North Slope Brooks Range	0	0	0	0	0	0
Total	0	0	0	0	0	0
<b>Alaska Total</b>	<b>31,054</b>	<b>46,247</b>	<b>70,868</b>	<b>79,416</b>	<b>87,045</b>	<b>86,885</b>

Table 35. Alaska Sport Razor Clam Harvests by Region and Area, 1977-1982.

Area Fished	1977	1978	1979	1980	1981	1982
<b>Southeast</b>						
Ketchikan	0	0	0	0	0	0
Prince of Wales Island	0	0	0	0	0	0
Petersburg-Wrangell	0	0	0	0	0	0
Sitka	10,309	9,576	13,393	8,606	8,597	4,684
Juneau	0	0	0	0	0	0
Haines-Skagway	0	0	0	0	0	0
Glacier Bay	0	0	0	0	0	0
Yakutat	0	0	0	0	0	0
Total	10,309	9,576	13,393	8,606	8,597	4,684
<b>Southcentral</b>						
Glennallen	0	0	0	0	0	0
Prince William Sound	28,413	32,665	18,817	23,098	8,348	15,416
Knik Arm Drainage	0	0	0	0	0	0
Anchorage	0	0	0	0	0	0
East Susitna Drainage	0	0	0	0	0	0
West Cook Inlet-						
West Susitna Drainage	44,252	39,175	51,719	53,934	66,638	89,599
Kenai Peninsula	871,247	896,667	966,677	771,603	829,436	963,994
Kodiak	7,474	3,028	8,363	11,826	3,452	1,944
Naknek River Drainage-						
Alaska Peninsula	0	0	0	0	0	0
Kvichak River Drainage	0	0	0	0	0	0
Nushagak	0	0	0	0	0	0
Total	951,386	971,535	1,045,576	860,461	907,874	1,070,953
<b>Arctic-Yukon-Kuskokwim</b>						
Tanana River Drainage	0	0	0	0	0	0
Interior Alaska	0	0	0	0	0	0
Seward Peninsula-						
Norton Sound	0	0	0	0	0	0
Northwest Alaska	0	0	0	0	0	0
South Slope Brooks Range	0	0	0	0	0	0
North Slope Brooks Range	0	0	0	0	0	0
Total	0	0	0	0	0	0
<b>Alaska Total</b>	<b>961,695</b>	<b>981,111</b>	<b>1,058,969</b>	<b>869,067</b>	<b>916,471</b>	<b>1,075,637</b>

Table 36. Alaska Sport Harvests of Other Fish by Region and Area, 1977-1982.

Area Fished	1977	1978	1979	1980	1981	1982
<b>Southeast</b>						
Ketchikan	4,721	2,315	827	3,186	2,480	3,050
Prince of Wales Island	42	45	0	103	434	1,006
Petersburg-Wrangell	470	1,700	863	3,435	1,429	4,978
Sitka	3,358	723	5,163	12,174	7,128	765
Juneau	1,899	2,124	5,008	12,604	8,510	19,269
Haines-Skagway	908	352	0	0	54	377
Glacier Bay	18	0	18	0	238	157
Yakutat	40	0	100	0	33	0
Total	11,456	7,259	11,979	31,502	20,306	29,602
<b>Southcentral</b>						
Glennallen	236	27	645	973	292	126
Prince William Sound	7,841	2,983	10,788	4,262	10,055	9,893
Knik Arm Drainage	380	795	437	1,136	776	817
Anchorage	1,521	0	0	0	0	94
East Susitna Drainage	626	153	773	720	306	345
West Cook Inlet-						
West Susitna Drainage	563	370	563	206	201	1,697
Kenai Peninsula	37,989	36,425	26,300	31,219	19,072	12,110
Kodiak	5,149	2,775	2,227	1,799	5,097	14,188
Naknek River Drainage-						
Alaska Peninsula	6	696	718	26	1,544	2,547
Kvichak River Drainage	0	0	0	0	0	0
Nushagak	0	0	0	0	0	0
Total	54,311	44,224	42,451	40,341	37,343	41,817
<b>Arctic-Yukon-Kuskokwim</b>						
Tanana River Drainage	732	81	79	0	108	10
Interior Alaska	317	904	18	52	0	7,598
Seward Peninsula-						
Norton Sound	2,165	308	2,200	3,461	3,113	943
Northwest Alaska	0	0	0	0	11	0
South Slope Brooks Range	0	0	0	0	0	0
North Slope Brooks Range	0	0	0	0	0	10
Total	3,214	1,293	2,297	3,513	3,232	8,561
<b>Alaska Total</b>	<b>68,981</b>	<b>52,776</b>	<b>56,727</b>	<b>75,356</b>	<b>60,881</b>	<b>79,980</b>

Table 37. Ketchikan Area\* Sport Fish Harvest and Effort by Fisheries and Species, 1982.

	Days Fished	KI**	KS	SS	RS	KO	PS	CS	HA	SH	RT	CT	BT	DV	GR	SM	RF	Other	
SALTWATER:																			
Boat - East, West Behm Canals	16,872	660	1,320	3,888	31	0	5,533	94	1,719	0	0	63	0	21	0	0	5,784	252	
Boat - Clarence Strait	7,813	388	702	2,452	11	0	1,761	0	1,582	21	0	21	0	0	0	0	3,102	849	
Boat - Revilla Channel	2,713	189	262	702	0	0	554	0	210	21	0	0	0	0	0	0	954	157	
Boat - Tongass Narrows	16,633	472	954	1,928	0	0	3,689	84	1,551	10	0	0	0	126	0	0	6,393	461	
Boat - Yes Bay	1,024	94	157	157	0	0	52	0	21	10	0	126	0	42	0	0	94	52	
Boat - Bell Island	1,024	63	168	168	0	0	42	0	84	0	0	0	0	0	0	0	252	73	
Boat - Other Areas	9,315	241	461	933	21	0	1,174	0	765	0	0	210	0	10	0	0	2,746	493	
Shoreline - Other Areas	8,888	21	63	576	11	0	4,066	52	31	10	0	157	0	304	0	0	1,698	713	
SALTWATER TOTAL	64,282	2,128	4,087	10,804	74	0	16,871	230	5,963	72	0	577	0	503	0	0	21,023	3,050	
FRESHWATER:																			
Naha River	1,979	0	0	199	0	0	105	0	0	335	210	115	0	272	0	0	0	0	
Ward Cove Creek	1,382	0	0	52	31	0	0	0	0	94	52	105	0	0	0	0	0	0	
Other Streams	1,996	0	0	335	21	0	262	0	0	199	126	954	0	514	0	0	0	0	
Other Lakes	3,173	0	0	52	0	0	0	0	0	73	1,258	2,714	84	891	147	0	0	0	
FRESHWATER TOTAL	8,530	0	0	638	52	0	367	0	0	701	1,646	3,888	84	1,677	147	0	0	0	
GRAND TOTAL	72,812	2,128	4,087	11,442	126	0	17,238	230	5,963	773	1,646	4,465	84	2,180	147	0	21,023	3,050	

\*Ketchikan Area (Area A): All waters from Portland Canal to Ernest Sound, including Duke, Annette, and Gravina Islands and associated waters.

\*\*King Salmon less than 28 inches.

Table 38. Prince of Wales Island\* Sport Fish Harvest and Effort by Fisheries and Species, 1982.

	Days Fished	KI**	KS	SS	RS	KO	PS	CS	HA	SH	RT	CT	BT	DV	GR	SM	RF	Other
SALTWATER:																		
Boat	9,588	178	755	2,159	849	0	1,656	42	2,232	10	0	0	0	136	0	0	7,975	912
Shoreline	1,638	0	0	241	105	0	1,258	0	10	0	0	0	0	0	0	0	52	42
SALTWATER TOTAL	11,226	178	755	2,400	954	0	2,914	42	2,242	10	0	0	0	136	0	0	8,027	954
FRESHWATER:																		
Karta River	751	0	0	94	0	0	0	0	0	210	126	199	0	63	0	0	0	0
Sweetwater - Thorne System (Stream, Lake)	2,661	0	0	534	210	0	618	0	0	126	178	975	0	859	0	0	0	0
Klawock River	2,457	0	0	416	84	0	304	52	0	10	126	461	0	692	0	0	0	0
Other Streams	3,583	0	0	681	21	31	461	0	0	252	94	514	0	639	0	0	0	52
Other Lakes	1,160	0	0	0	52	0	0	0	0	10	168	1,216	0	388	0	0	0	0
FRESHWATER TOTAL	10,612	0	0	1,725	367	31	1,383	52	0	608	692	3,365	0	2,641	0	0	0	52
GRAND TOTAL	21,838	178	755	4,125	1,321	31	4,297	94	2,242	618	692	3,365	0	2,777	0	0	8,027	1,006

\*Prince of Wales Island (Area B): All waters from Cape Chacon northward to Sumner Strait and from Clarence Strait westward.

\*\*King Salmon less than 28 inches.

Table 39. Kake, Petersburg, Wrangell, Stikine Area\* Sport Fish Harvest and Effort by Fisheries and Species, 1982.

	Days Fished	KI**	KS	SS	RS	KO	PS	CS	HA	SH	RT	CT	BT	DV	GR	SM	RF	Other
<b>SALTWATER:</b>																		
Boat-Blind Slough																		
Wrangell Narrows	7,541	293	1,163	1,069	0	0	482	0	744	10	0	31	0	2,253	0	63	534	566
Boat-Duncan Saltchuck																		
Duncan Canal	665	0	52	262	0	0	0	0	31	0	0	105	0	0	0	0	52	10
Boat - Grays Pass	1,228	10	356	10	0	0	0	0	31	0	0	0	0	0	0	0	52	0
Boat - Other	11,533	126	1,824	440	21	0	838	210	2,798	0	0	21	0	0	0	252	587	3,899
Shoreline-																		
Blind Slough	1,092	21	0	429	0	0	21	0	63	0	0	21	0	126	0	0	0	0
Shoreline-Other	4,053	21	210	297	0	0	356	0	178	0	0	157	0	1,279	0	168	356	503
<b>SALTWATER TOTAL</b>	<b>26,112</b>	<b>471</b>	<b>3,605</b>	<b>2,507</b>	<b>21</b>	<b>0</b>	<b>1,697</b>	<b>210</b>	<b>3,845</b>	<b>10</b>	<b>0</b>	<b>335</b>	<b>0</b>	<b>3,658</b>	<b>0</b>	<b>483</b>	<b>1,581</b>	<b>4,978</b>
<b>FRESHWATER:</b>																		
Petersburg Creek	1,055	0	0	272	0	0	52	0	0	178	0	346	0	587	0	0	0	0
Other Streams	2,457	0	0	262	283	0	420	42	0	125	84	2,085	0	639	0	0	0	0
Lakes	785	0	0	10	0	0	0	0	0	0	63	1,111	0	545	0	0	0	0
<b>FRESHWATER TOTAL</b>	<b>4,297</b>	<b>0</b>	<b>0</b>	<b>544</b>	<b>283</b>	<b>0</b>	<b>472</b>	<b>42</b>	<b>0</b>	<b>303</b>	<b>147</b>	<b>3,542</b>	<b>0</b>	<b>1,771</b>	<b>0</b>	<b>0</b>	<b>0</b>	<b>0</b>
<b>GRAND TOTAL</b>	<b>30,409</b>	<b>471</b>	<b>3,605</b>	<b>3,051</b>	<b>304</b>	<b>0</b>	<b>2,169</b>	<b>252</b>	<b>3,845</b>	<b>313</b>	<b>147</b>	<b>3,877</b>	<b>0</b>	<b>5,429</b>	<b>0</b>	<b>483</b>	<b>1,581</b>	<b>4,978</b>

\*Kake, Petersburg, Wrangell, Stikine Area (Area C): All waters from Ernest Sound to Cape Fanshaw, including Wrangell, Etolin, Zarembo, Mitkof, Kupreanof, and Kuiu Islands.

\*\*King Salmon less than 28 inches.



Table 40. Sitka Area\* Sport Fish Harvest and Effort by Fisheries and Species, 1982.

	Days Fished	KI**	KS	SS	RS	KO	PS	CS	HA	SH	RT	CT	BT	DV	GR	SM	RF	RCL	Other
<b>SALTWATER:</b>																			
Boat	30,026	419	1,362	3,479	597	0	2,945	252	6,162	10	0	10	0	1,771	0	0	12,377	0	744
Shoreline	7,660	0	0	262	31	0	1,677	42	168	10	0	84	0	3,794	0	0	650	4,684	21
<b>SALTWATER TOTAL</b>	<b>37,686</b>	<b>419</b>	<b>1,362</b>	<b>3,741</b>	<b>628</b>	<b>0</b>	<b>4,622</b>	<b>294</b>	<b>6,330</b>	<b>20</b>	<b>0</b>	<b>94</b>	<b>0</b>	<b>5,565</b>	<b>0</b>	<b>0</b>	<b>13,027</b>	<b>4,684</b>	<b>765</b>
<b>FRESHWATER:</b>																			
Plotnikof - Rezanof System (Lake, Stream)	563	0	0	21	0	0	0	0	0	0	63	0	0	0	0	0	0	0	0
Other Streams	2,542	0	0	31	0	0	84	0	0	63	0	576	0	2,976	0	0	0	0	0
Lake Eva (Lake, Stream)	119	0	0	0	0	0	0	0	0	0	0	65	0	136	0	0	0	0	0
Other Lakes	2,439	0	0	94	0	0	0	10	0	0	870	1,132	0	493	10	0	0	0	0
<b>FRESHWATER TOTAL</b>	<b>5,663</b>	<b>0</b>	<b>0</b>	<b>146</b>	<b>0</b>	<b>0</b>	<b>84</b>	<b>10</b>	<b>0</b>	<b>63</b>	<b>933</b>	<b>1,773</b>	<b>0</b>	<b>3,605</b>	<b>10</b>	<b>0</b>	<b>0</b>	<b>0</b>	<b>0</b>
<b>GRAND TOTAL</b>	<b>43,349</b>	<b>419</b>	<b>1,362</b>	<b>3,887</b>	<b>628</b>	<b>0</b>	<b>4,706</b>	<b>304</b>	<b>6,330</b>	<b>83</b>	<b>933</b>	<b>1,867</b>	<b>0</b>	<b>9,170</b>	<b>10</b>	<b>0</b>	<b>13,027</b>	<b>4,684</b>	<b>765</b>

\*Sitka Area (Area D): Baranof and Chichagof Islands and associated waters.

\*\*King Salmon less than 28 inches.

Table 41. Juneau Area\* Sport Fish Harvest and Effort by Fisheries and Species, 1982.

	Days Fished	KI**	KS	SS	RS	KO	PS	CS	HA	SH	RT	CT	BT	DV	GR	SM	RF	Other
SALTWATER:																		
Boat-Doty's Cove to Berners Bay and west to Point Retreat	62,221	2,399	6,183	21,022	220	0	14,587	283	13,624	10	0	31	0	1,991	0	0	4,339	8,423
Boat - Other	7,949	398	891	1,541	31	0	1,740	42	1,813	0	0	147	0	272	0	0	1,089	566
Shoreline-Dupont to Echo Cove & Douglas Island	11,720	73	514	1,520	31	0	3,721	241	618	21	0	63	0	1,624	0	0	136	10,092
Mitchell Bay Salt Lagoon (Admiralty Isla	1,467	52	73	262	31	0	10	0	713	21	0	126	0	293	0	0	105	0
Shoreline - Other	3,457	10	21	314	31	0	1,258	11	220	0	0	10	0	555	0	0	472	31
<b>SALTWATER TOTAL</b>	<b>86,814</b>	<b>2,932</b>	<b>7,682</b>	<b>24,659</b>	<b>344</b>	<b>0</b>	<b>21,316</b>	<b>577</b>	<b>16,988</b>	<b>52</b>	<b>0</b>	<b>377</b>	<b>0</b>	<b>4,735</b>	<b>0</b>	<b>0</b>	<b>6,141</b>	<b>19,112</b>
FRESHWATER:																		
Dupont To Echo Cove & Douglas Island	1,570	0	0	136	0	0	388	0	0	0	0	157	0	629	0	0	0	157
Streams	1,723	0	0	199	0	0	472	31	0	10	0	1,069	0	608	0	0	0	0
Salmon Creek Reservoir	597	0	0	0	0	0	0	0	0	0	0	0	734	0	0	0	0	0
Hasselborg Lake	562	0	0	0	0	115	0	0	0	0	0	807	0	52	0	0	0	0
Lake Florence	614	0	0	0	0	0	0	0	0	0	0	838	0	157	0	0	0	0
Turner Lake	478	0	0	0	0	136	0	0	0	0	0	555	0	147	0	0	0	0
Other Lakes	1,484	0	0	21	0	210	0	0	0	0	105	1,499	0	105	0	0	0	0
<b>FRESHWATER TOTAL</b>	<b>7,028</b>	<b>0</b>	<b>0</b>	<b>356</b>	<b>0</b>	<b>461</b>	<b>860</b>	<b>31</b>	<b>0</b>	<b>10</b>	<b>105</b>	<b>4,925</b>	<b>734</b>	<b>1,698</b>	<b>0</b>	<b>0</b>	<b>0</b>	<b>157</b>
<b>GRAND TOTAL</b>	<b>93,842</b>	<b>2,932</b>	<b>7,682</b>	<b>25,015</b>	<b>344</b>	<b>461</b>	<b>22,176</b>	<b>608</b>	<b>16,988</b>	<b>62</b>	<b>105</b>	<b>5,302</b>	<b>734</b>	<b>6,433</b>	<b>0</b>	<b>0</b>	<b>6,141</b>	<b>19,269</b>

\*Juneau Area (Area E): All waters from Cape Fanshaw to Point Sherman, including Berners Bay and all of Admiralty Island.

\*\*King Salmon less than 28 inches.

Table 42. Haines-Skagway Area\* Sport Fish Harvest and Effort by Fisheries and Species, 1982.

	Days Fished	KI**	KS	SS	RS	KO	PS	CS	HA	SH	RT	CT	BT	DV	GR	WF	SM	RF	Other
<b>SALTWATER:</b>																			
Boat	7,046	534	1,048	31	42	0	105	0	650	0	0	0	0	534	0	0	0	1,352	31
Shoreline	3,293	10	0	189	52	0	681	10	0	0	0	0	0	1,279	0	0	1,048	231	346
<b>SALTWATER TOTAL</b>	<b>10,339</b>	<b>544</b>	<b>1,048</b>	<b>220</b>	<b>94</b>	<b>0</b>	<b>786</b>	<b>10</b>	<b>650</b>	<b>0</b>	<b>0</b>	<b>0</b>	<b>0</b>	<b>1,813</b>	<b>0</b>	<b>0</b>	<b>1,048</b>	<b>1,583</b>	<b>377</b>
<b>FRESHWATER:</b>																			
Chilkoot River	4,470	0	0	819	764	0	744	21	0	0	0	0	0	4,067	0	524	0	0	0
Other Streams	1,416	0	0	482	0	0	0	38	0	0	0	84	0	1,683	231	0	0	0	0
Chilkoot Lake	2,184	0	0	304	52	0	293	0	0	0	21	31	0	1,572	0	0	0	0	0
Other Lakes	1,245	0	0	119	0	0	0	0	0	0	21	3,720	0	1,268	94	0	0	0	0
<b>FRESHWATER TOTAL</b>	<b>9,315</b>	<b>0</b>	<b>0</b>	<b>1,724</b>	<b>816</b>	<b>0</b>	<b>1,037</b>	<b>59</b>	<b>0</b>	<b>0</b>	<b>42</b>	<b>3,835</b>	<b>0</b>	<b>8,590</b>	<b>325</b>	<b>524</b>	<b>0</b>	<b>0</b>	<b>0</b>
<b>GRAND TOTAL</b>	<b>19,654</b>	<b>544</b>	<b>1,048</b>	<b>1,944</b>	<b>910</b>	<b>0</b>	<b>1,823</b>	<b>69</b>	<b>650</b>	<b>0</b>	<b>42</b>	<b>3,835</b>	<b>0</b>	<b>10,403</b>	<b>325</b>	<b>524</b>	<b>1,048</b>	<b>1,583</b>	<b>377</b>

\*Haines-Skagway Area (Area F): All waters from Point Sherman to the Canadian borders.

\*\*King Salmon less than 28 inches.

Table 43. Glacier Bay\* Sport Fish Harvest and Effort by Fisheries and Species, 1982.

	Days Fished	KI**	KS	SS	RS	KO	PS	CS	HA	SH	RT	CT	BT	DV	GR	SM	RF	Other
<b>SALTWATER:</b>																		
Boat	2,542	0	147	1,153	0	0	639	0	744	0	0	0	0	31	0	0	168	157
Shoreline	205	0	0	10	0	0	10	0	0	0	0	0	0	252	0	0	0	0
<b>SALTWATER TOTAL</b>	<b>2,747</b>	<b>0</b>	<b>147</b>	<b>1,163</b>	<b>0</b>	<b>0</b>	<b>649</b>	<b>0</b>	<b>744</b>	<b>0</b>	<b>0</b>	<b>0</b>	<b>0</b>	<b>283</b>	<b>0</b>	<b>0</b>	<b>168</b>	<b>157</b>
<b>FRESHWATER:</b>																		
Streams	17	0	0	0	0	0	31	0	0	0	0	0	0	73	0	0	0	0
<b>FRESHWATER TOTAL</b>	<b>17</b>	<b>0</b>	<b>0</b>	<b>0</b>	<b>0</b>	<b>0</b>	<b>31</b>	<b>0</b>	<b>0</b>	<b>0</b>	<b>0</b>	<b>0</b>	<b>0</b>	<b>73</b>	<b>0</b>	<b>0</b>	<b>0</b>	<b>0</b>
<b>GRAND TOTAL</b>	<b>2,764</b>	<b>0</b>	<b>147</b>	<b>1,163</b>	<b>0</b>	<b>0</b>	<b>680</b>	<b>0</b>	<b>744</b>	<b>0</b>	<b>0</b>	<b>0</b>	<b>0</b>	<b>356</b>	<b>0</b>	<b>0</b>	<b>168</b>	<b>157</b>

\*Glacier Bay (Area C): All waters from Cape Fairweather to Icy Strait and eastward to Point Couverden.

\*\*King Salmon less than 28 inches.

Table 44. Yakutat Area\* Sport Fish Harvest and Effort by Fisheries and Species, 1982.

	Days Fished	KI**	KS	SS	RS	KO	PS	CS	HA	SH	RT	CT	BT	DV	GR	SM	RF	Other
SALTWATER:																		
Boat	1,740	52	105	765	0	0	199	0	398	10	0	42	0	84	0	0	52	0
Shoreline	631	0	0	105	52	0	10	0	0	0	0	0	0	21	0	0	0	0
SALTWATER TOTAL	2,371	52	105	870	52	0	209	0	398	10	0	42	0	105	0	0	52	0
FRESHWATER:																		
Situk River	4,094	0	63	964	419	0	220	0	0	509	157	0	0	346	0	0	0	0
Other Streams	1,723	0	178	975	42	0	63	10	0	0	0	0	0	325	0	0	0	0
Lakes	85	0	0	0	0	0	0	0	0	0	0	63	0	0	0	0	0	0
FRESHWATER TOTAL	5,902	0	241	1,939	461	0	283	10	0	509	157	63	0	671	0	0	0	0
GRAND TOTAL	8,273	52	346	2,809	513	0	492	10	398	519	157	105	0	776	0	0	52	0

\*Yakutat Area (Area B): All waters from Cape Suckling to Cape Fairweather.

\*\*King Salmon less than 28 inches.

Table 45. Glennallen Area\* Sport Fish Harvest and Effort by Fisheries and Species, 1982.

	Days Fished	KS	SS	LL	RS	RT	LT	SH	DV AC	GR	WF	BB	Other
Gulkana River Float Fishing (Paxson to Sourdough)	4,811	283	0	0	660	272	147	21	0	4,150	157	31	0
Gulkana River Other Fishing	10,168	1,320	0	0	1,226	692	0	31	0	4,999	10	52	105
Lake Louise, Lake Susitna, Tyone Lake	14,024	0	0	0	0	0	4,056	0	0	3,532	1,038	5,565	21
Van (Silver) Lake	1,399	0	0	3,112	0	681	0	0	0	0	0	0	0
Paxson Lake, Summit Lake	6,432	0	0	0	0	293	2,630	0	0	4,831	409	199	0
Strelna Lake	222	0	0	859	0	210	0	0	0	0	0	0	0
Crosswind Lake	2,423	0	0	0	0	0	734	0	0	293	126	262	0
Other Waters	15,474	199	398	755	1,457	912	1,132	21	2,148	15,781	84	1,897	0
<b>TOTAL</b>	<b>54,953</b>	<b>1,802</b>	<b>398</b>	<b>4,726</b>	<b>3,343</b>	<b>3,060</b>	<b>8,699</b>	<b>73</b>	<b>2,148</b>	<b>33,586</b>	<b>1,824</b>	<b>8,006</b>	<b>126</b>

\*Glennallen Area (Area I): All waters and drainages of the Oshetna River and the Copper River upstream from a line between the south bank of Haley Creek and the south bank of Canyon Creek in Woods Canyon, and including the Upper Susitna River drainage from its confluence with the Oshetna River.

Table 46. Prince William Sound\* Sport Fish Harvest and Effort by Fisheries and Species, 1982.

	Days Fished	KS	SS	RS	PS	CS	HA	RT	CT	DV AC	WF	SM	RF	RCL	Other
<b>SALTWATER:</b>															
Valdez Bay	13,904	210	4,014	241	6,634	639	849	0	0	356	0	0	2,810	0	6,393
Passage Canal (Whittier)	4,520	42	1,635	0	2,065	0	199	0	0	63	0	0	199	0	461
Other Saltwater	12,402	147	2,484	1,603	2,903	440	1,687	0	88	210	0	8,908	2,599	15,416	3,008
<b>SALTWATER TOTAL</b>	<b>30,826</b>	<b>399</b>	<b>8,133</b>	<b>1,844</b>	<b>11,602</b>	<b>1,079</b>	<b>2,735</b>	<b>0</b>	<b>88</b>	<b>629</b>	<b>0</b>	<b>8,908</b>	<b>5,608</b>	<b>15,416</b>	<b>9,862</b>
<b>FRESHWATER:</b>															
Eyak River	4,043	0	2,096	0	0	0	0	0	136	2,348	0	0	0	0	0
Eshamy Creek and Lagoon	802	0	0	336	210	0	0	0	42	0	0	0	0	0	0
Coghill River	1,621	0	0	1,520	723	63	0	0	0	52	0	0	0	0	0
Shrode Creek	307	0	0	105	105	52	0	0	0	0	0	0	0	0	0
Other Streams	2,047	0	713	52	283	10	0	52	262	2,547	0	0	0	0	0
Eshamy Lake	205	0	0	335	0	0	0	0	63	0	0	0	0	0	0
Other Lakes	717	0	52	94	0	0	0	377	63	660	0	0	0	0	31
<b>FRESHWATER TOTAL</b>	<b>9,742</b>	<b>0</b>	<b>2,861</b>	<b>2,442</b>	<b>1,321</b>	<b>125</b>	<b>0</b>	<b>429</b>	<b>566</b>	<b>5,607</b>	<b>0</b>	<b>0</b>	<b>0</b>	<b>0</b>	<b>31</b>
<b>GRAND TOTAL</b>	<b>40,568</b>	<b>399</b>	<b>10,994</b>	<b>4,286</b>	<b>12,923</b>	<b>1,204</b>	<b>2,735</b>	<b>429</b>	<b>654</b>	<b>6,236</b>	<b>0</b>	<b>8,908</b>	<b>5,608</b>	<b>15,416</b>	<b>9,893</b>

\*Prince William Sound (Area J): All waters and drainages from Cape Suckling through Prince William Sound to Cape Puget, including that portion of the Copper River drainage downstream of a line between the south bank of Haley Creek and the south bank of Canyon Creek in Woods Canyon.

Table 47. Knik Arm Drainage\* Sport Fish Harvest and Effort by Fisheries and Species, 1982.

	Days Fished	KI**	KS	SS	LL	RS	PS	CS	RT	DV AC	LT	GR	BB	Other
Little Susitna River Knik River and Tributaries	24,020	534	933	7,116	0	1,865	1,163	943	1,551	1,331	0	388	10	713
including Jim Creek	6,653	0	0	2,306	0	880	31	168	0	1,279	0	0	0	0
Wasilla Creek (Rabbit Slough)	6,261	0	0	1,624	0	0	147	0	63	1,289	0	0	0	0
Cottonwood Creek	5,186	0	0	1,886	0	608	0	0	786	10	0	0	0	0
Wasilla Lake	2,457	0	0	0	42	0	0	0	2,243	63	0	0	0	0
Finger Lake	3,514	0	0	0	4,506	0	0	0	0	0	0	0	0	0
Kepler Lake Complex	6,943	0	0	0	681	0	0	0	7,325	0	0	1,027	0	0
Lucille Lake	2,218	0	0	0	3,312	0	0	0	0	0	0	0	0	0
Big Lake	15,371	0	0	0	324	126	0	0	9,369	8,793	440	0	461	0
Nancy Lake Recreation Area, including Nancy Lake	8,615	0	0	0	126	618	0	0	2,840	272	356	0	210	73
Others	10,475	157	42	744	1,854	524	84	63	6,372	503	262	1,509	0	31
TOTAL	91,713	691	975	13,676	10,845	4,621	1,425	1,174	30,549	13,540	1,058	2,924	681	817

\*Knik Arm Drainage (Area K): All waters inside the area bounded by the Little Susitna River on the north and west and the Knik Arm on the south, including all drainages of the Matanuska and Knik Rivers. (Boundary streams are included in the area.)

\*\*King Salmon less than 20 inches.



Table 48. Anchorage Area\* Sport Fish Harvest and Effort by Fisheries and Species, 1982.

	Days Fished	KI**	KS	SS	LL	RS	PS	CS	RT	DV AC	GR	SM	Other
Jewel Lake	9,076	0	0	0	0	0	0	0	7,525	0	0	0	0
Campbell Point Lake	921	0	0	0	0	0	0	0	1,320	0	0	0	0
Sand Lake	4,043	0	0	0	0	0	0	0	3,689	0	0	0	0
Lower Fire Lake	2,218	0	0	0	0	0	0	0	1,352	0	0	0	0
Mirror Lake	2,167	0	0	0	1,593	0	0	0	0	0	0	0	0
Otter Lake	7,421	0	0	0	0	0	0	0	6,445	0	0	0	0
Clunie Lake	5,254	0	0	0	0	0	0	0	7,074	0	0	0	0
Gwen Lake	3,924	0	0	0	0	0	0	0	4,328	0	0	0	0
Sixmile Lake	5,016	0	0	0	136	0	0	0	1,499	0	0	0	0
Green Lake	8,223	0	0	0	0	0	0	0	4,747	0	0	0	0
Hillberg Lake	4,828	0	0	0	0	0	0	0	2,162	0	0	0	0
Ship Creek	2,695	0	0	168	0	0	0	0	639	210	0	0	0
Bird Creek	2,081	0	0	31	0	0	1,006	0	0	105	0	0	0
Twentymile River	7,489	0	0	618	0	178	73	10	0	472	0	106,850	0
Eagle River	3,037	0	0	10	0	0	0	0	734	1,247	0	0	0
Triangle Lake	1,535	0	0	0	0	0	0	0	1,054	0	0	0	0
C Street Lake	2,167	0	0	0	409	0	0	0	1,735	0	0	0	0
Beach Lake	768	0	0	0	31	0	0	0	1,142	0	0	0	10
Fish Lake	1,365	0	0	0	21	0	0	0	814	0	0	0	0
Cheny Lake	1,706	0	0	0	220	0	0	0	635	0	0	0	0
Others	6,073	0	0	744	147	94	99	0	2,348	859	210	9,767	84
<b>TOTAL</b>	<b>82,007</b>	<b>0</b>	<b>0</b>	<b>1,571</b>	<b>2,557</b>	<b>272</b>	<b>1,178</b>	<b>10</b>	<b>49,242</b>	<b>2,893</b>	<b>210</b>	<b>116,617</b>	<b>94</b>

\*Anchorage Area (Area L): All waters inside the area bounded by the Eklutna River on the north, Knik Arm on the west, Turnagain Arm to-and including-Portage Creek at Portage on the south, and the Chugach Mountains on the east. (Boundary streams are included in the area.)

\*\*King Salmon less than 20 inches.

Table 49. East Side Susitna Drainage\* Sport Fish Harvest and Effort by Fisheries and Species, 1982.

	Days Fished	KI**	KS	SS	LL	RS	PS	CS	RT	DV AC	LT	GR	BB	Other
Willow Creek	19,704	220	409	1,069	0	94	4,789	2,086	891	262	0	1,520	63	63
Caswell Creek	5,101	178	293	776	0	52	1,092	0	189	73	0	252	0	0
Montana Creek	23,645	126	115	3,060	0	514	3,595	1,708	2,243	356	0	849	0	10
Sunshine Creek	3,787	52	0	1,719	0	189	1,132	231	545	42	0	42	73	42
Clear (Chunilna) Creek	3,856	52	398	996	0	115	220	31	608	1,069	0	943	0	10
Sheep Creek	9,093	0	0	367	0	88	2,599	1,750	325	409	0	723	0	21
Little Willow Creek	5,579	0	0	398	0	105	1,520	199	335	189	0	377	0	0
Others	9,980	220	0	1,782	996	398	398	639	2,400	1,666	335	5,041	63	199
<b>TOTAL</b>	<b>80,745</b>	<b>848</b>	<b>1,215</b>	<b>10,167</b>	<b>996</b>	<b>1,555</b>	<b>15,345</b>	<b>6,644</b>	<b>7,536</b>	<b>4,066</b>	<b>335</b>	<b>9,747</b>	<b>199</b>	<b>345</b>

\*East Side Susitna Drainage (Area M): All east side drainages of the Susitna River below its confluence with the Oshetna River. Fish taken while fishing from the east bank of the Susitna River are included in this area.

\*\*King Salmon less than 20 inches.

Table 50. West Side Cook Inlet-West Side Susitna River Drainages\* Sport Fish Harvest and Effort by Fisheries and Species, 1982.

	Days Fished	KI**	KS	SS	RS	PS	CS	RT	DV AC	LT	GR	NP	BB	RCL	Other
<b>SALTWATER:</b>															
Boat	1,501	0	189	755	0	0	0	0	0	0	0	0	0	0	283
Shoreline	3,088	0	0	1,048	21	0	0	0	0	0	0	0	0	89,599	1,048
<b>SALTWATER TOTAL</b>	<b>4,589</b>	<b>0</b>	<b>189</b>	<b>1,803</b>	<b>21</b>	<b>0</b>	<b>0</b>	<b>0</b>	<b>0</b>	<b>0</b>	<b>0</b>	<b>0</b>	<b>0</b>	<b>89,599</b>	<b>1,331</b>
<b>FRESHWATER:</b>															
Deshka River (Kroto Creek)	18,391	1,142	3,165	2,463	0	377	0	3,804	0	0	1,457	0	252	0	115
Lake Creek	8,649	356	1,289	1,603	252	398	199	3,134	482	0	1,955	52	0	0	63
Alexander Creek	10,748	681	1,825	1,907	335	482	0	2,505	42	0	1,582	0	84	0	178
Polly Creek	512	0	0	410	0	0	156	0	31	0	0	0	0	0	0
Talachulitna Rivr	1,911	0	0	524	63	220	0	0	31	0	587	0	0	0	0
Chuit River	751	105	0	220	10	147	0	199	304	0	0	0	0	0	0
Theodore River	375	42	0	115	0	63	0	199	0	0	0	0	0	0	0
Other Rivers	6,500	115	0	4,161	1,320	597	94	597	440	0	734	0	10	0	10
Sheil Lake	444	0	0	0	157	0	0	335	0	52	0	0	0	0	0
Whiskey Lake	171	0	0	0	283	0	0	84	0	0	0	0	0	0	0
Hewitt Lake	358	0	0	0	0	0	0	147	0	0	0	0	0	0	0
Other Lakes	3,412	0	0	0	471	0	0	859	818	115	210	555	430	0	0
<b>FRESHWATER TOTAL</b>	<b>52,222</b>	<b>2,441</b>	<b>6,279</b>	<b>11,403</b>	<b>2,891</b>	<b>2,284</b>	<b>449</b>	<b>11,863</b>	<b>2,148</b>	<b>167</b>	<b>6,525</b>	<b>607</b>	<b>776</b>	<b>0</b>	<b>366</b>
<b>GRAND TOTAL</b>	<b>56,811</b>	<b>2,441</b>	<b>6,468</b>	<b>13,206</b>	<b>2,912</b>	<b>2,284</b>	<b>449</b>	<b>11,863</b>	<b>2,148</b>	<b>167</b>	<b>6,525</b>	<b>607</b>	<b>776</b>	<b>89,599</b>	<b>1,697</b>

\*West Side Cook Inlet-West Side Susitna River Drainages (Area N): All west side Susitna River drainages and all west side Cook Inlet waters southward to Cape Douglas. Fish taken while fishing from the west bank of the Susitna River are included in this area.

\*\*King Salmon less than 20 inches.

Table 51. Kenai Peninsula\* Sport Fish Freshwater Harvest and Effort By Fisheries and Species, 1982.

	Days Fished	KI**	KS	SS	LL	RS	KO	PS	CS	SH	RT	DV AC	LT	GR	SM	WF	NP	Other
<b>FRESHWATER:</b>																		
Kenai River - (Cook Inlet to Soldotna Bridge)	119,164	560	8,239	26,582	0	11,706	0	16,716	0	0	2,787	3,605	0	0	35,707	52	0	10
Kenai River - (Soldotna Bridge to Moose River)	49,372	382	1,173	3,904	0	14,829	0	5,869	0	0	2,179	1,970	42	0	13,648	220	0	0
Kenai River - (Moose River to Skilak Outlet)	39,170	102	1,006	7,200	0	12,136	0	2,505	0	0	4,863	5,617	10	10	0	147	0	0
Kenai River - (Skilak Inlet to Kenai Lake)	24,242	34	0	1,729	0	11,432	0	482	0	0	2,844	5,292	576	178	0	147	0	0
Anchor River	24,709	68	650	2,379	0	0	0	161	0	551	147	10,375	0	0	0	0	0	0
Ninilchik River	11,806	161	1,079	241	0	0	0	10	0	127	52	514	0	0	0	0	0	21
Deep Creek	12,149	68	723	366	0	0	0	293	0	187	52	1,247	0	0	0	0	0	0
Stariski Creek	1,023	0	0	119	0	0	0	0	0	59	0	348	0	0	0	0	0	0
Russian River	70,372	0	0	1,275	0	45,572	0	1,142	0	0	1,077	1,730	0	34	0	0	0	0
Kasilof River***	13,238	51	2,316	325	0	653	0	187	0	25	51	734	42	0	0	0	0	0
Other Rivers	10,338	0	0	2,138	0	1,026	0	1,215	170	17	2,452	3,563	10	189	4,776	0	0	0
Hidden Lake	6,278	0	0	0	0	0	1,541	0	0	0	451	136	2,117	0	0	0	0	8
Canoe Lake System	6,329	0	0	0	514	0	0	0	0	0	6,443	1,153	0	0	0	0	0	0
Other Lakes	16,241	0	0	398	3,752	136	1,878	0	0	0	7,734	2,725	1,540	1,792	0	0	105	0
<b>FRESHWATER TOTAL</b>	<b>404,431</b>	<b>1,426</b>	<b>15,186</b>	<b>46,656</b>	<b>4,266</b>	<b>97,490</b>	<b>3,419</b>	<b>28,580</b>	<b>170</b>	<b>966</b>	<b>31,132</b>	<b>39,009</b>	<b>4,337</b>	<b>2,203</b>	<b>54,131</b>	<b>566</b>	<b>105</b>	<b>39</b>

\*Kenai Peninsula (Area P): All waters and drainages of the Kenai Peninsula from Cape Puget around to, but excluding Portage Creek at Portage, and including Kalgin Island.

\*\*King Salmon less than 20 inches.

\*\*\*Does not include dip-net fishery.

Table 52. Kenai Peninsula\* Sport Fish Saltwater Harvest and Effort by Fisheries for Finfish Species, 1982.

	Days Fished	KI**	KS	SS	RS	PS	CS	HA	SH	DV AC	SM	RF	Other
<b>SALTWATER:</b>													
Deep Creek	29,718	0	3,836	639	500	161	0	8,583	8	526	0	0	458
Resurrection Bay (Seward)	49,167	42	293	18,518	0	9,328	458	2,809	0	1,562	13,100	22,878	8,730
Kachemak Bay (Homer)	52,631	153	1,540	1,834	373	2,368	10	28,254	0	2,862	0	1,991	2,586
Others	8,684	8	262	314	1,704	765	0	2,840	0	744	1,075	636	297
<b>SALTWATER TOTAL</b>	<b>140,200</b>	<b>203</b>	<b>5,931</b>	<b>21,305</b>	<b>2,577</b>	<b>12,622</b>	<b>468</b>	<b>42,486</b>	<b>8</b>	<b>5,694</b>	<b>14,175</b>	<b>25,505</b>	<b>12,071</b>

\*Kenai Peninsula (Area P): All saltwater around the Kenai Peninsula from Cape Puget to, Portage Creek at Portage, including waters around Kalgin Island.

\*\*King Salmon less than 20 inches.

Table 53. Kenai Peninsula\* Sport Fish Saltwater Harvest and Effort by Fisheries for Shellfish Species, 1982.

	Days Fished	KC	DC	TC	SHR (Gallons)	HCL (Gallons)	Other
<b>SALTWATER:</b>							
Resurrection Bay (Seward)	682	167	314	419	0	398	231
Kachemak Bay (Homer)	15,712	1,981	9,956	4,234	5,009	5,135	1,782
Others	1,160	52	545	0	31	597	0
<b>TOTAL</b>	<b>17,554</b>	<b>2,200</b>	<b>10,815</b>	<b>4,653</b>	<b>5,040</b>	<b>6,130</b>	<b>2,013</b>
<b>Razor Clams between Kasilof and Anchor Point</b>	<b>31,954</b>	<b>Total Digging Days: 31,954</b>			<b>Total Clams Taken: 963,994</b>		
<b>SALTWATER TOTAL</b>	<b>49,508</b>	<b>2,200</b>	<b>10,815</b>	<b>4,653</b>	<b>5,040</b>	<b>6,130</b>	<b>2,013</b>

\*Kenai Peninsula (Area P): All saltwaters around the Kenai Peninsula from Cape Puget around to, Portage Creek at Portage, including waters around Kalgin Island.

Table 54. Kodiak Area\* Sport Fish Harvest and Effort by Fisheries and Species, 1982.

	Days Fished	KI**	KS	SS	LL	RS	PS	CS	HA	SH	RT	DV AC	GR	SM	RF	RCL	Other
<b>SALTWATER:</b>																	
Boat	21,086	0	73	3,982	0	220	2,179	63	8,761	0	0	681	0	0	3,416	0	3,113
Shoreline	20,027	42	52	2,630	0	859	5,974	576	419	0	0	5,250	0	2,620	576	1,944	11,034
<b>SALTWATER TOTAL</b>	<b>41,113</b>	<b>42</b>	<b>125</b>	<b>6,612</b>	<b>0</b>	<b>1,079</b>	<b>8,153</b>	<b>639</b>	<b>9,180</b>	<b>0</b>	<b>0</b>	<b>5,931</b>	<b>0</b>	<b>2,620</b>	<b>3,992</b>	<b>1,944</b>	<b>14,147</b>
<b>FRESHWATER:</b>																	
Buskin River	20,404	0	0	2,431	0	304	7,357	0	0	0	0	10,167	0	0	0	0	31
Pasagshak River	3,344	31	63	1,100	0	199	94	63	0	0	0	692	0	0	0	0	10
Karluk River, Lagoon	1,552	0	377	451	0	178	38	0	0	90	0	147	0	0	0	0	0
Other Streams	8,359	0	63	2,557	0	586	3,030	622	0	142	298	4,684	31	0	0	0	0
Karluk Lake	1,962	0	419	0	0	126	0	0	0	0	0	105	0	0	0	0	0
Roadside Lakes	2,474	0	0	42	260	26	178	0	0	0	1,775	738	194	0	0	0	0
Other Lakes	2,030	0	0	136	452	557	0	0	0	26	1,307	1,307	0	0	0	0	0
<b>FRESHWATER TOTAL</b>	<b>40,125</b>	<b>31</b>	<b>922</b>	<b>6,717</b>	<b>712</b>	<b>1,976</b>	<b>10,697</b>	<b>685</b>	<b>0</b>	<b>258</b>	<b>3,380</b>	<b>17,840</b>	<b>225</b>	<b>0</b>	<b>0</b>	<b>0</b>	<b>41</b>
<b>GRAND TOTAL</b>	<b>81,238</b>	<b>73</b>	<b>1,047</b>	<b>13,329</b>	<b>712</b>	<b>3,055</b>	<b>18,850</b>	<b>1,324</b>	<b>9,180</b>	<b>258</b>	<b>3,380</b>	<b>23,771</b>	<b>225</b>	<b>2,620</b>	<b>3,992</b>	<b>1,944</b>	<b>14,188</b>

\*Kodiak Area (Area Q): All waters and drainages of the Kodiak and Afognak Island groups.

\*\*King Salmon less than 20 inches.

Table 55. Naknek Drainages-Alaska Peninsula\* Sport Fish Harvest and Effort by Fisheries and Species, 1982.

	Days Fished	KI**	KS	SS	RS	PS	CS	HA	RT	DV AC	LT	GR	NP	RF	WF	BB	SM	Other
<b>SALTWATER:</b>																		
Cold Bay Area	1,211	42	42	31	0	105	0	147	0	545	0	0	0	0	0	0	0	105
Adak Area	4,896	859	272	272	650	6,571	0	409	0	891	0	0	0	126	0	0	0	702
Boat-																		
Other Areas	392	31	0	10	42	10	0	168	0	52	0	0	0	42	0	0	0	0
Shoreline-																		
Other Areas	2,576	105	0	178	366	1,897	472	73	0	3,207	0	0	0	10	0	0	0	0
<b>SALTWATER TOTAL</b>	<b>9,075</b>	<b>1,037</b>	<b>314</b>	<b>491</b>	<b>1,058</b>	<b>8,583</b>	<b>472</b>	<b>797</b>	<b>0</b>	<b>4,695</b>	<b>0</b>	<b>0</b>	<b>0</b>	<b>178</b>	<b>0</b>	<b>0</b>	<b>0</b>	<b>807</b>
<b>FRESHWATER:</b>																		
Cold Bay Area (Russell Creek)	5,271	0	0	398	126	702	776	0	42	2,243	0	0	0	0	0	0	0	0
Naknek River & Tributaries	11,393	1,451	1,813	1,676	534	859	126	0	975	786	42	796	21	0	0	0	14,547	0
Adak Area	4,026	0	0	21	94	2,170	0	0	0	2,474	0	0	0	0	0	0	0	1,656
Naknek Lake	1,777	0	0	0	73	0	0	0	555	94	84	105	63	0	0	0	0	0
Brooks River	2,423	0	0	0	157	0	0	0	42	0	0	0	0	0	0	0	0	0
Ugashik System	870	0	0	314	126	0	0	0	0	304	10	142	0	0	0	0	0	0
Becharof System	239	0	0	10	42	0	0	0	0	31	0	105	0	0	0	0	0	0
Others	3,071	21	84	367	10	157	0	0	10	1,446	105	10	52	0	0	0	0	84
<b>FRESHWATER TOTAL</b>	<b>29,070</b>	<b>1,472</b>	<b>1,897</b>	<b>2,786</b>	<b>1,162</b>	<b>3,888</b>	<b>902</b>	<b>0</b>	<b>1,624</b>	<b>7,378</b>	<b>241</b>	<b>1,158</b>	<b>136</b>	<b>0</b>	<b>0</b>	<b>0</b>	<b>14,547</b>	<b>1,740</b>
<b>GRAND TOTAL</b>	<b>38,145</b>	<b>2,509</b>	<b>2,211</b>	<b>3,277</b>	<b>2,220</b>	<b>12,471</b>	<b>1,374</b>	<b>797</b>	<b>1,624</b>	<b>12,073</b>	<b>241</b>	<b>1,158</b>	<b>136</b>	<b>178</b>	<b>0</b>	<b>0</b>	<b>14,547</b>	<b>2,547</b>

\*Naknek Drainages-Alaska Peninsula (Area R): All waters and drainages between Cape Douglas and the community of Naknek including the Naknek River drainage and the Aleutian Island chain.

\*\*King Salmon less than 28 inches.



Table 56. Kvichak River Drainages\* Sport Fish Harvest and Effort by Fisheries and Species, 1982.

	Days Fished	KI**	KS	SS	RS	PS	CS	RT	DV AC	LT	GR	NP	WF	BB	SM	Other
Kvichak River	1,877	84	168	42	639	0	0	398	42	0	136	0	0	0	0	0
Lower Talarik Creek	972	0	0	0	0	0	0	84	0	0	63	0	0	0	0	0
Copper River	2,491	0	0	0	1,038	0	0	514	10	0	73	0	0	0	0	0
Gibraltar River	751	0	0	0	0	0	0	210	0	0	0	0	0	0	0	0
Newhalen River	3,054	0	0	0	1,786	0	0	430	241	0	576	115	0	0	0	0
Alagnak (Branch) River	2,252	105	115	422	0	0	0	157	0	0	52	42	0	0	0	0
Lake Clark Area	2,286	0	0	0	220	0	0	0	859	430	377	409	168	0	0	0
Others	3,071	0	0	21	189	0	31	283	514	115	472	115	0	0	0	0
<b>TOTAL</b>	<b>16,754</b>	<b>189</b>	<b>283</b>	<b>485</b>	<b>3,872</b>	<b>0</b>	<b>31</b>	<b>2,076</b>	<b>1,666</b>	<b>545</b>	<b>1,749</b>	<b>681</b>	<b>168</b>	<b>0</b>	<b>0</b>	<b>0</b>

\*Kvichak River Drainages (Area S): All lakes and tributaries of the Kvichak River drainage, including Nonvianuk Lake, Kukaklek Lake, Kulik Lake, Lake Iliamna, and Lake Clark.

\*\*King Salmon less than 28 inches.

Table 57. Nushagak Area\* Sport Fish Harvest and Effort by Fisheries and Species, 1982.

	Days Fished	KI**	KS	SS	RS	PS	CS	RT	DV AC	LT	GR	NP	WF	BB	SM	Other
Nushagak River System	3,992	566	870	451	796	73	293	252	231	0	283	42	0	0	0	0
Wood River Lakes System	3,139	0	0	52	461	0	0	461	1,048	0	587	0	0	0	0	0
Tikchik-Nuyakuk Lake System	1,058	0	0	0	105	0	10	220	272	10	84	0	0	0	0	0
Togiak River System	1,160	105	126	524	241	210	168	168	671	0	31	84	0	0	0	0
Mulchatna River	1,228	136	231	52	199	0	178	409	52	0	1,373	31	0	0	0	0
Chilikadrotna River	32	0	21	0	0	0	0	105	52	0	130	0	0	0	0	0
Others	938	0	314	10	10	0	0	73	262	31	157	21	0	0	0	0
<b>TOTAL</b>	<b>11,839</b>	<b>807</b>	<b>1,562</b>	<b>1,089</b>	<b>1,812</b>	<b>283</b>	<b>649</b>	<b>1,688</b>	<b>2,588</b>	<b>41</b>	<b>2,645</b>	<b>178</b>	<b>0</b>	<b>0</b>	<b>0</b>	<b>0</b>

\*Nushagak Area (Area T): All lakes and tributaries of the Nushagak River drainage, including the Mulchatna River drainage, the Wood River and Tikchik Lake systems, and waters westward to Cape Newenham.

\*\*King Salmon less than 28 inches.

Table 58. Tanana River Drainages\* Sport Fish Harvest and Effort by Fisheries and Species, 1982.

	Days Fished	KS	SS	LL	RS	PS	CS	RT	DV AC	LT	GR	NP	WF	BB	SF	Other
Upper Chena River**	15,166	0	0	0	0	0	0	0	0	0	12,907	0	21	0	0	0
Lower Chena River***	18,818	31	0	0	0	0	0	0	0	0	11,117	314	210	1,436	10	0
Badger Slough****	6,551	0	0	0	0	0	0	0	0	0	5,294	63	231	21	0	0
Chatanika River	9,417	136	0	0	0	0	68	0	0	0	6,445	305	6,640	42	31	0
Salcha River	14,126	817	0	0	0	0	441	0	0	0	6,843	0	94	0	0	0
Delta Clearwater River	4,231	0	21	0	0	0	21	0	0	0	4,779	0	94	0	0	0
Richardson Clearwater River	1,365	0	0	0	0	0	0	8	0	0	1,729	0	31	0	0	0
Birch Lake	16,677	0	0	6,275	0	0	0	18,385	0	0	0	0	0	0	0	0
Quartz Lake	18,254	0	0	35,380	0	0	0	5,003	0	0	0	0	0	0	0	0
George Lake	989	0	0	0	0	0	0	0	0	0	0	1,635	0	31	0	0
Volkmar Lake	546	0	0	0	0	0	0	0	0	0	0	777	21	0	0	0
Fielding Lake	2,764	0	0	0	0	0	0	0	0	346	3,044	0	31	365	0	0
Minto Flats	1,791	0	0	0	0	0	0	0	0	0	170	1,886	10	21	10	0
Tangle Lakes	9,502	0	0	0	0	0	0	0	0	1,079	9,590	0	73	105	0	0
Others	30,333	0	31	1,719	0	0	168	2,790	482	1,679	19,835	4,842	1,187	1,866	76	10
<b>TOTAL</b>	<b>150,530</b>	<b>984</b>	<b>52</b>	<b>43,374</b>	<b>0</b>	<b>0</b>	<b>698</b>	<b>26,186</b>	<b>482</b>	<b>3,104</b>	<b>81,753</b>	<b>9,822</b>	<b>8,643</b>	<b>3,88</b>	<b>127</b>	<b>10</b>

\*Tanana River Drainages (Area U): All water within the watershed of the Tanana River upstream from its confluence with the Yukon River.

\*\*The Chena River and tributaries accessed from the Chena Hot Springs Road beyond 25 Mile on the road.

\*\*\*The Chena River and tributaries from the mouth upstream to 25 Mile Chena Hot Springs Road.

\*\*\*\*All parts of Badger Slough (sometimes called Chena Slough).

Table 59. Interior Alaska\* Sport Fish Harvest and Effort by Fisheries and Species, 1982.

	Days Fished	KS	S	LL	RS	PS	CS	RT	DV AC	LT	GR	NP	WF	BB	SF	Other
TOTAL	16,162	1,121	2,923	0	430	472	2,096	796	3,375	503	8,499	6,257	1,394	1,771	765	7,598

\*Interior Alaska (Area V): All waters of the Yukon and Kuskokwim drainages south of the Arctic Circle and excluding the Tanana drainages, also to include water flowing into Kuskokwim Bay.

Table 60. Seward Peninsula-Norton Sound\* Sport Fish Harvest and Effort by Fisheries and Species, 1982.

	Days Fished	KS	SS	LL	RS	PS	CS	RT	DV AC	LT	GR	NP	WF	BB	SF	Other
TOTAL	13,198	409	2,986	0	0	13,742	2,620	0	6,498	0	6,225	210	597	0	0	943

\*Seward Peninsula-Norton Sound (Area W): The area north of the Yukon River drainage and south of the Selawick River-Kotzebue Sound area, not to include the Koyukuk River.

Table 61. Northwest Alaska\* Sport Fish Harvest and Effort by Fisheries and Species, 1982.

	Days Fished	KS	SS	LL	RS	PS	CS	RT	DV AC	LT	GR	NP	WF	BB	SF	Other
Noatak River	1,518	0	0	0	0	0	263	0	860	0	922	14	0	0	0	0
Kobuk River	2,405	0	0	0	0	0	83	0	0	0	1,535	21	21	0	1,886	0
Wulik River	580	0	0	0	0	0	0	0	545	0	262	0	0	0	0	0
Others	2,337	0	0	0	0	0	0	0	126	168	702	419	1,696	94	336	0
<b>TOTAL</b>	<b>6,840</b>	<b>0</b>	<b>0</b>	<b>0</b>	<b>0</b>	<b>0</b>	<b>346</b>	<b>0</b>	<b>1,531</b>	<b>168</b>	<b>3,421</b>	<b>454</b>	<b>1,717</b>	<b>94</b>	<b>2,222</b>	<b>0</b>

\*Northwest Alaska (Area X): Kotzebue area, to include drainages of Selawick, Kobuk, Noatak, Wulik, and Kivalina Rivers.

Table 62. South Slope Brooks Range\* Sport Fish Harvest and Effort by Fisheries and Species, 1982.

	Days Fished	KS	SS	LL	RS	PS	CS	RT	DV AC	LT	GR	NP	WF	BB	SF	Other
<b>TOTAL</b>	7,182	0	0	0	0	0	21	0	178	723	4,821	514	0	31	167	0

\*South Slope Brooks Range (Area Y): All drainages from, and including, the Alatna River on the west, to the Canadian border on the east, and from the Brooks Range south to the Arctic Circle.

Table 63. North Slope Brooks Range\* Sport Fish Harvest and Effort by Fisheries And Species, 1982.

	Days Fished	KS	SS	LL	RS	PS	CS	RT	DV AC	LT	GR	NP	WF	BB	SF	Other
TOTAL	4,879	0	0	0	0	0	0	0	2,065	629	4,077	0	0	0	0	10

\*North Slope Brooks Range (Area Z): All waters north of the Brooks Range and flowing into the Beaufort and Chukchi Seas and ending at, but excluding, Point Hope.



Table 64. Comparison of 1982 Alaska Sport Fish Survey and Creel Census Harvest Estimates.

Fishery	Creel Census	Harvest Survey
<u>Juneau Marine</u>		
Chinook salmon over 28"	4,668	6,183
Coho salmon	20,747	21,022
Pink salmon	12,598	14,587
Halibut	12,666	13,624
Dolly Varden	881	1,991
Rockfish	838	4,339
<u>Passage Canal</u>		
Coho salmon	1,540	1,635
<u>Little Susitna River</u>		
Chinook salmon	792	933
Coho salmon	7,308	7,116
<u>Cottonwood Creek</u>		
Coho salmon	1,913	1,886
Sockeye salmon	258	608
<u>Willow Creek</u>		
Chinook salmon	390	409
<u>Caswell Creek</u>		
Chinook salmon	220	293
<u>Montana Creek</u>		
Chinook salmon	85	115
<u>Clear Creek</u>		
Chinook salmon	441	398

Table 64. (cont.) Comparison of 1982 Alaska Sport Fish Survey  
and Creel Census Harvest Estimates

Fishery	Creel Census	Harvest Survey
<u>Deshka River</u>		
Chinook salmon	3,281	3,165
<u>Lake Creek</u>		
Chinook salmon	1,474	1,289
<u>Alexander Creek</u>		
Chinook salmon	2,252	1,825
<u>Deep Creek Marine</u>		
Chinook salmon	3,670	3,836
<u>Resurrection Bay</u>		
Chinook salmon	322	293
Coho salmon	17,813	18,518
Pink salmon	8,788	9,328
<u>Kenai River - Cook Inlet to Soldotna Bridge</u>		
Chinook salmon	8,281	8,239
Coho salmon	27,539	26,582
<u>Kenai River - Soldotna Bridge to Moose River</u>		
Chinook salmon	989	1,173
Coho salmon	4,272	3,904
<u>Kenai River - Moose River to Skilak Lake</u>		
Chinook salmon	612	1,006
Coho salmon	6,304	7,200

Table 64. (cont.) Comparison of 1982 Alaska Sport Fish Survey  
and Creel Census Harvest Estimates.

Fishery	Creel Census	Harvest Survey
<u>Anchor River</u>		
Steelhead	425	551
<u>Russian River</u>		
Sockeye salmon	44,820	45,572
<u>Kasilof River</u>		
Chinook salmon	2,787	2,316
<u>Buskin River</u>		
Coho salmon	2,646	2,431
<u>Karluk River, Lagoon</u>		
Chinook salmon	484	377
Coho salmon	286	451
Sockeye salmon	88	178
Steelhead trout	88	90
Rainbow trout	5	0
Dolly Varden	29	147
<u>Naknek River</u>		
Rainbow trout	788	975
<u>Upper Chena River</u>		
Arctic grayling	12,603	12,907

Table 65. Number of Households Responding to the 1982 Alaska Sport Fish Harvest Survey by Fishery.

Fishery	Number of Respondents
Area A. Ketchikan Area	
SALTWATER:	
Boat - East, West Behm Canals	123
Boat - Clarence Strait	87
Boat - Revilla Channel	33
Boat - Tongass Narrows	128
Boat - Yes Bay	23
Boat - Bell Island	20
Boat - Other Areas	62
Shoreline - Other Areas	62
FRESHWATER:	
Naha River	26
Ward Cove Creek	40
Other Streams	22
Other Lakes	40
Area B. Prince of Wales Island	
SALTWATER:	
Boat	58
Shoreline	10
FRESHWATER:	
Karta River	14
Sweetwater - Thorne System (Lake, Stream)	21
Klawock River	21
Other Streams	31
Other Lakes	20

Table 65. (cont.) Number of Households Responding to the 1982  
Alaska Sport Fish Harvest Survey by Fishery.

Fishery	Number of Respondents
Area C. Kake, Petersburg, Wrangell, Stikine Area	
Boat - Blind Slough Wrangell Narrows	62
Boat - Duncan Saltchuck Duncan Canal	13
Boat - Grays Pass	13
Boat - Other	61
Shoreline - Blind Slough	17
Shoreline - Other	29
FRESHWATER:	
Petersburg Creek	16
Other Streams	46
Lakes	15
Area D. Sitka Area	
SALTWATER:	
Boat	173
Shoreline	59
FRESHWATER:	
Plotnikof-Rezanof System (Lake, Stream)	4
Other Streams	33
Lake Eva (Lake, Stream)	3
Other Lakes	27

Table 65. (cont.) Number of Households Responding to the 1982  
Alaska Sport Fish Harvest Survey by Fishery.

Fishery	Number of Respondents
<b>Area E. Juneau Area</b>	
<b>SALTWATER:</b>	
Boat - Dotys Cove to Berners Bay and west to Point Retreat	247
Boat - Other	67
Shoreline - Dupont to Echo Cove and Douglas Island	93
Mitchell Bay Salt Lagoon (Admiralty Island)	16
Shoreline - Other	41
<b>FRESHWATER:</b>	
Dupont to Echo Cove and Douglas Island Streams	22 15
Salmon Creek Reservoir	7
Hasselborg Lake	8
Lake Florence	5
Turner Lake	7
Other Lakes	18
<b>Area F. Haines-Skagway Area</b>	
<b>SALTWATER:</b>	
Boat	48
Shoreline	38
<b>FRESHWATER:</b>	
Chilkoot River	57
Other Streams	20
Chilkoot Lake	35
Other Lakes	16

Table 65. (cont.) Number of Households Responding to the 1982  
Alaska Sport Fish Harvest Survey by Fishery.

Fishery	Number of Respondents
Area G. Glacier Bay	
SALTWATER:	
Boat	31
Shoreline	5
FRESHWATER:	
Streams	1
Area H. Yakutat Area	
SALTWATER:	
Boat	20
Shoreline	14
FRESHWATER:	
Situk River	44
Other Streams	23
Lakes	3
Area I. Glennallen Area	
Gulkana River Float Fishing (Paxson to Sourdough)	67
Gulkana River Other Fishing	150
Lake Louise, Lake Susitna, Tyone Lake	156
Van (Silver) Lake	18
Paxson Lake, Summit Lake	106
Strelna Lake	6
Crosswind Lake	10
Other Waters	166

Table 65. (cont.) Number of Households Responding to the 1982  
Alaska Sport Fish Harvest Survey by Fishery.

Fishery	Number of Respondents
<b>Area J. Prince William Sound</b>	
SALTWATER:	
Valdez Bay	131
Passage Canal (Whittier)	54
Other Saltwater	85
FRESHWATER:	
Eyak River	34
Eshamy Creek and Lagoon	18
Coghill River	29
Shrode Creek	4
Other Streams	36
Eshamy Lake	3
Other Lakes	18
<b>Area K. Knik Arm Drainage</b>	
Little Susitna River	344
Knik River and tributaries, including Jim Creek	103
Wasilla Creek (Rabbit Slough)	74
Cottonwood Creek	103
Wasilla Lake	38
Finger Lake	64
Kepler Lake Complex	98
Lucille Lake	36
Big Lake	137
Nancy Lake Recreation Area, including Nancy Lake	107
Others	113



Table 65. (cont.) Number of Households Responding to the 1982  
Alaska Sport Fish Harvest Survey by Fishery.

Fishery	Number of Respondents
Area L. Anchorage Area	
Jewel Lake	124
Campbell Point Lake	17
Sand Lake	43
Lower Fire Lake	42
Mirror Lake	48
Otter Lake	90
Clunie Lake	60
Gwen Lake	36
Sixmile Lake	72
Green Lake	98
Hillberg Lake	66
Ship Creek	70
Bird Creek	58
Twentymile River	118
Eagle River	54
Triangle Lake	27
C Street Lake	29
Beach Lake	10
Fish Lake	24
Cheny Lake	18
Others	74
Area M. East Side Susitna Drainage	
Willow Creek	356
Caswell Creek	118
Montana Creek	446
Sunshine Creek	96
Clear (Chunilna) Creek	76
Sheep Creek	190
Little Willow Creek	124
Others	122

Table 65. (cont.) Number of Households Responding to the 1982  
Alaska Sport Fish Harvest Survey by Fishery.

Fishery	Number of Respondents
Area N. West Side Cook Inlet- West Side Susitna River	
SALTWATER:	
Boat	23
Shoreline	26
FRESHWATER:	
Deshka River (Kroto Creek)	243
Lake Creek	137
Alexander Creek	97
Polly Creek	45
Talachulitna River	24
Chuit River	14
Theodore River	8
Other Rivers	112
Shell Lake	11
Whiskey Lake	3
Hewitt Lake	8
Other Lakes	37
Area P. Kenai Peninsula	
SALTWATER FINFISH:	
Deep Creek	371
Resurrection Bay (Seward)	416
Kachemak Bay (Homer)	620
Others	74
SALTWATER SHELLFISH:	
Resurrection Bay (Seward)	11
Kachemak Bay (Homer)	149
Razor Clams between Kasilof and Anchor Point	334
Others	17

Table 65. (cont.) Number of Households Responding to the 1982  
Alaska Sport Fish Harvest Survey by Fishery.

Fishery	Number of Respondents
<b>FRESHWATER:</b>	
Kenai River - Cook Inlet to Soldotna Bridge	761
Kenai River - Soldotna Bridge to Moose River	491
Kenai River - Moose River to Skilak Outlet	376
Kenai River - Skilak Inlet to Kenai Lake	264
Anchor River	312
Ninilchik River	224
Deep Creek	203
Stariski Creek	25
Russian River	968
Kasilof River	173
Other Rivers	133
Hidden Lake	104
Canoe Lake System	91
Other Lakes	171
<b>Area Q. Kodiak Area</b>	
<b>SALTWATER:</b>	
Boat	135
Shoreline	120
<b>FRESHWATER:</b>	
Buskin River	129
Pasagshak River	65
Karluk River, Lagoon	29
Other Streams	68
Karluk Lake	5
Roadside Lakes	22
Other Lakes	29

Table 65. (cont.) Number of Households Responding to the 1982  
Alaska Sport Fish Harvest Survey by Fishery.

Fishery	Number of Respondents
<b>Area R. Naknek Drainages-Alaska Peninsula</b>	
<b>SALTWATER:</b>	
Cold Bay Area	11
Adak Area	22
Boat - Other Areas	7
Shoreline - Other Areas	12
<b>FRESHWATER:</b>	
Cold Bay Area	17
(Russell Creek)	78
Naknek River & Tributaries	11
Adak Area	19
Naknek Lake	26
Brooks River	15
Ugashik System	5
Becharof System	29
Others	
<b>Area S. Kivchak River Drainages</b>	
Kvichak River	30
Lower Talarik Creek	15
Copper River	43
Gibraltar System	17
Newhalen River	47
Alagnak (Branch) River	17
Lake Clark Area	23
Others	28
<b>Area T. Nushagak Area</b>	
Nushagak River System	33
Wood River Lakes System	26
Tikchik-Nuyakuk Lake System	8
Togiak River System	9
Mulchatna River	19
Chilikadrotna River	3
Others	10

Table 65. (cont.) Number of Households Responding to the 1982  
Alaska Sport Fish Harvest Survey by Fishery.

Fishery	Number of Respondents
Area U. Tanana River Drainages	
Upper Chena River	198
Lower Chena River	185
Badger Slough	81
Chatanika River	161
Salcha River	184
Delta Clearwater River	73
Richardson Clearwater River	16
Birch Lake	213
Quartz Lake	198
George Lake	20
Volkmar Lake	10
Fielding Lake	56
Minto Flats	18
Tangle Lakes	147
Others	236
Area V. Interior Alaska	183
Area W. Seward Peninsula-Norton Sound	98
Area X. Northwest Alaska	
Noatak River	15
Kobuk River	8
Wulik River	8
Other Waters	9
Area Y. South Slope Brooks Range	60
Area Z. North Slope Brooks Range	77



APPENDIX B  
QUESTIONNAIRE AND REMINDERS





# SPORT FISH SURVEY

ALASKA DEPARTMENT OF FISH AND GAME




Figure 2. Sport Fish Survey.

# STATE OF ALASKA

**DEPARTMENT OF FISH AND GAME**

*JAY S. HAMMOND, GOVERNOR*


Dear Alaska Sport Fisherman:

As the State of Alaska grows in population, pressure on its fishery resources is increasing rapidly. This survey is conducted annually by the Sport Fish Division of the Alaska Department of Fish and Game. It is designed to help the Department obtain the best possible information necessary to maintain and improve the quality of sport fishing in Alaska.

I would very much appreciate your taking a few minutes to answer the questions attached to this letter. Although there are quite a number of pages, the questions are straightforward and you need only respond to those pertaining to the areas where you sport fished. Be assured that your responses will be considered confidential.

It is my hope that you recognize this survey as a means by which you can participate in decisions concerning this State's fishery resources. We need your input. Only when we know your needs can we respond to them.

Sincerely,



Ronald O. Skoog  
Commissioner

INSTRUCTIONS:

1. Questions apply to all members of your household.
2. If more than one member of your household received a copy of this questionnaire, you need to fill out only one questionnaire, but to avoid repeated mailings, please return all.
3. Please answer the general questions on page 2.
4. If members of your household **sport** fished during 1982, please fill out the remaining pages which cover the areas you **sport** fished. The maps on pages 3, 12, and 25 will help you find the pages which deal with those areas. If no member of your household **sport** fished during 1982, please return your questionnaire in the enclosed postage-paid envelope after answering the questions on page 2.
5. If you cannot remember exactly how much you **sport** fished or how many fish you caught, please estimate as closely as you can. Do not count commercially-caught or subsistence-caught fish. Include fish caught in the winter as well as fish caught during the summer.
6. Please return your completed questionnaire in the enclosed postage-paid envelope.

Thanks for helping us help you.

**GENERAL QUESTIONS:**

1. How many members of your household purchased an Alaska Sport Fishing license during 1982 (including members who did not fish)? \_\_\_\_\_
2. How many members of your household **under** the age of 16 sport fished in Alaska in 1982? \_\_\_\_\_
3. How many members of your household 16 years of age or older sport fished in Alaska during 1982? \_\_\_\_\_
4. What do you recommend to improve sport fishing in Alaska?

---

---

---

---

---

---

---



**A. KETCHIKAN AREA:  
ALL WATERS FROM PORTLAND CANAL TO ERNEST SOUND, INCLUDING DUKE, ANNETTE, AND GRAVINA ISLANDS AND ASSOCIATED WATERS.**

**A**

1. Mark the number of days spent sport fishing. \*In the example, a man fished 5 days (count any part of a day as one whole day) and his son fished with him 3 of those days. "8" (5 + 3) is entered in the space.
2. For each variety of fish, mark the number caught and kept. In the example, 2 coho and 1 rainbow were caught and kept by that household. (Please note that many fish are called by different names: smelt = hooligan, eulachon; king = chinook, coho = silver; red = sockeye; pink = humpback; chum = dog.)

	Days Fished	K. Salm. Under 28"	K. Salm. Over 28"	Coho	Red	Kokanee Salmon	Pink	Chum	Halibut	Steel-head Trout	Rainbow Trout	Cut-throat Trout	Brook Trout	Dolly Varden	Arctic Grayling	Smelt	Rock-fish	Other
• Example	8			2							1							
<b>SALTWATER:</b>	*****	*****	*****	*****	*****	*****	*****	*****	*****	*****	*****	*****	*****	*****	*****	*****	*****	*****
Boat - East,																		
1. West Behm Canals																		
Boat -																		
2. Clarence Strait																		
Boat-																		
3. Revilla Channel																		
Boat-																		
4. Tongass Narrows																		
5. Boat - Yes Bay																		
6. Boat - Bell Island																		
7. Boat - Other areas																		
Shoreline																		
8. Other Areas																		
<b>FRESHWATER:</b>	*****	*****	*****	*****	*****	*****	*****	*****	*****	*****	*****	*****	*****	*****	*****	*****	*****	*****
9. Naha River																		
10. Ward Cove Creek																		
Other Streams:																		
11. (Specify)																		
Other Lakes:																		
12. (Specify)																		

# B

## B. PRINCE OF WALES ISLAND: ALL WATERS FROM CAPE CHACON NORTHWARD TO SUMNER STRAIT AND FROM CLARENCE STRAIT WESTWARD.

1. Mark the number of days spent sport fishing. \*In the example, a man fished 5 days (count any part of a day as one whole day) and his son fished with him 3 of those days. "8" (5 + 3) is entered in the space.
2. For each variety of fish, mark the number caught and kept. In the example, 2 coho and 1 rainbow were caught and kept by that household. (Please note that many fish are called by different names: smelt = hooligan, eulachon; king = chinook, coho = silver; red = sockeye; pink = humpback; chum = dog.)

	Days Fished	K. Salm. Under 28"	K. Salm. Over 28"	Coho	Red	Kokanee Salmon	Pink	Chum	Halibut	Steel-head Trout	Rainbow Trout	Cut-throat Trout	Brook Trout	Dolly Varden	Arctic Grayling	Smelt	Rock-Rah	Other
* Example	8			2							1							
SALTWATER:	*****	*****	*****	*****	*****	*****	*****	*****	*****	*****	*****	*****	*****	*****	*****	*****	*****	*****
1. Boat:																		
2. Shoreline:																		
FRESHWATER:	*****	*****	*****	*****	*****	*****	*****	*****	*****	*****	*****	*****	*****	*****	*****	*****	*****	*****
3. Karta River Sweetwater — Thorne System																		
4. (Stream, Lake)																		
5. Klawock River																		
6. Nossuk Creek																		
7. Shaheen Creek																		
Other Streams: 8. (Specify:)																		
Other Lakes: 9. (Specify:)																		

**C. KAKE, PETERSBURG, WRANGELL, STIKINE AREA:  
ALL WATERS FROM ERNEST SOUND TO CAPE FANSHAW, INCLUDING WRANGELL, ETOLIN, ZAREMBO,  
MITKOF, KUPREANOF, AND KUIU ISLANDS.**

**C**

1. Mark the number of days spent **sport** fishing. \*In the example, a man fished 5 days (count any part of a day as one whole day) and his son fished with him 3 of those days. "8" (5 + 3) is entered in the space.
2. For each variety of fish, mark the number caught and kept. In the example, 2 coho and 1 pink were caught and kept by that household. (Please note that many fish are called by different names: smelt = hooligan, eulachon; king = chinook, coho = silver; red = sockeye; pink = humpback; chum = dog.)

	Days Fished	K. Salm. Under 28"	K. Salm. Over 28"	Coho	Red	Kokanee Salmon	Pink	Chum	Halibut	Steel-head Trout	Rainbow Trout	Cut-throat Trout	Brook Trout	Dolly Varden	Arctic Grayling	Smelt	Rock-fish	Other
* Example	8			2			1											
<b>SALTWATER:</b>	*****	*****	*****	*****	*****	*****	*****	*****	*****	*****	*****	*****	*****	*****	*****	*****	*****	*****
Boat - Blind Slough																		
1. Wrangell Narrows																		
Boat - Duncan Saltchuck																		
2. Duncan Canal																		
3. Boat - Grays Pass																		
4. Boat - Other																		
Shoreline -																		
5. Blind Slough																		
Shoreline -																		
6. Duncan Saltchuck																		
7. Shoreline - Other:																		
<b>FRESHWATER:</b>	*****	*****	*****	*****	*****	*****	*****	*****	*****	*****	*****	*****	*****	*****	*****	*****	*****	*****
8. Castle River																		
9. Anan Creek																		
10. Petersburg Creek																		
11. Kadake Creek																		
Other Streams:																		
12. (Specify:)																		
<b>Lakes:</b>																		
13. (Specify:)																		





**E. JUNEAU AREA:  
ALL WATERS FROM CAPE FANSHAW TO POINT SHERMAN, INCLUDING BERNERS BAY AND ALL OF  
ADMIRALTY ISLAND.**

**E**

1. Mark the number of days spent sport fishing. \*In the example, a man fished 5 days (count any part of a day as one whole day) and his son fished with him 3 of those days. "8" (5 + 3) is entered in the space.
2. For each variety of fish, mark the number caught and kept. In the example, 2 coho and 1 pink were caught and kept by that household. (Please note that many fish are called by different names: smelt = hooligan, eulachon; king = chinook, coho = silver; red = sockeye; pink = humpback; chum = dog.)

	Days Fished	K. Salm. Under 28"	K. Salm. Over 28"	Coho	Red	Kokanee Salmon	Pink	Chum	Hallbut	Steel- head Trout	Rainbow Trout	Cut- throat Trout	Brook Trout	Dolly Varden	Arctic Gray- ling	Smelt	Rock- fish	Other
• Example	8			2			1											
<b>SALTWATER:</b>	*****	*****	*****	*****	*****	*****	*****	*****	*****	*****	*****	*****	*****	*****	*****	*****	*****	*****
Boat - Dotys Cove to Berners Bay & West to																		
1. Point Retreat																		
2. Boat - Other																		
Shoreline - Dupont to Echo Cove &																		
3. Douglas Island																		
Mitchell Bay Salt Lagoon																		
4. (Admiralty Island)																		
5. Shoreline - Other:																		
<b>FRESHWATER:</b>	*****	*****	*****	*****	*****	*****	*****	*****	*****	*****	*****	*****	*****	*****	*****	*****	*****	*****
Dupont to Echo Cove &																		
6. Douglas Island																		
Other Streams:																		
7. (Specify):																		
Salmon Creek																		
8. Reservoir																		
9. Hasselborg Lake																		
10. Lake Florence																		
11. Turner Lake																		
Other Lakes:																		
12. (Specify):																		

# F

## F. HAINES-SKAGWAY AREA: ALL WATERS FROM POINT SHERMAN TO THE CANADIAN BORDERS.

1. Mark the number of days spent sport fishing. \*In the example, a man fished 5 days (count any part of a day as one whole day) and his son fished with him 3 of those days. "8" (5+3) is entered in the space.
2. For each variety of fish, mark the number caught and kept. In the example, 2 coho and 1 pink were caught and kept by that household. (Please note that many fish are called by different names: smelt = hooligan, eulachon; king = chinook, coho = silver; red = sockeye; pink = humpback; chum = dog.)

	Days Fished	K. Salm. Under 28"	K. Salm. Over 28"	Coho	Red	Kokane Salmon	Pink	Chum	Hallbut	Steel- head Trout	Rainbow Trout	Cut- throat Trout	Brook Trout	Dolly Varden	Arctic Gray- ling	White- fish	Smelt	Rock- fish	Other
* Example	8			2			/												
SALTWATER:	*****	*****	*****	*****	*****	*****	*****	*****	*****	*****	*****	*****	*****	*****	*****	*****	*****	*****	*****
1. Boat:																			
2. Shoreline																			
FRESHWATER:	*****	*****	*****	*****	*****	*****	*****	*****	*****	*****	*****	*****	*****	*****	*****	*****	*****	*****	*****
3. Chilkoot River																			
Other Streams																			
4. (Specify):																			
5. Chilkoot Lake																			
Other Lakes:																			
6. (Specify):																			

**G. GLACIER BAY:  
ALL WATERS FROM CAPE FAIRWEATHER TO ICY STRAIT AND EASTWARD TO POINT COUVERDEN.**

**G**

1. Mark the number of days spent sport fishing. \*In the example, a man fished 5 days (count any part of a day as one whole day) and his son fished with him 3 of those days. "8" (5 + 3) is entered in the space.
2. For each variety of fish, mark the number caught and kept. In the example, 2 coho and 1 pink were caught and kept by that household. (Please note that many fish are called by different names: smelt = hooligan, eulachon; king = chinook, coho = silver; red = sockeye; pink = humpback; chum = dog.)

	Days Fished	K. Salm. Under 28"	K. Salm. Over 28"	Coho	Red	Kokanee Salmon	Pink	Chum	Hallbut	Steel-head Trout	Rainbow Trout	Cut-throat Trout	Brook Trout	Dolly Varden	Arctic Grayling	Smelt	Rock-fish	Other
* Example	8			2			1											
<b>SALTWATER:</b>	*****	*****	*****	*****	*****	*****	*****	*****	*****	*****	*****	*****	*****	*****	*****	*****	*****	*****
1. Boat:																		
2. Shoreline																		
<b>FRESHWATER:</b>	*****	*****	*****	*****	*****	*****	*****	*****	*****	*****	*****	*****	*****	*****	*****	*****	*****	*****
Streams:																		
3. (Specify:)																		
Lakes:																		
4. (Specify:)																		

# H

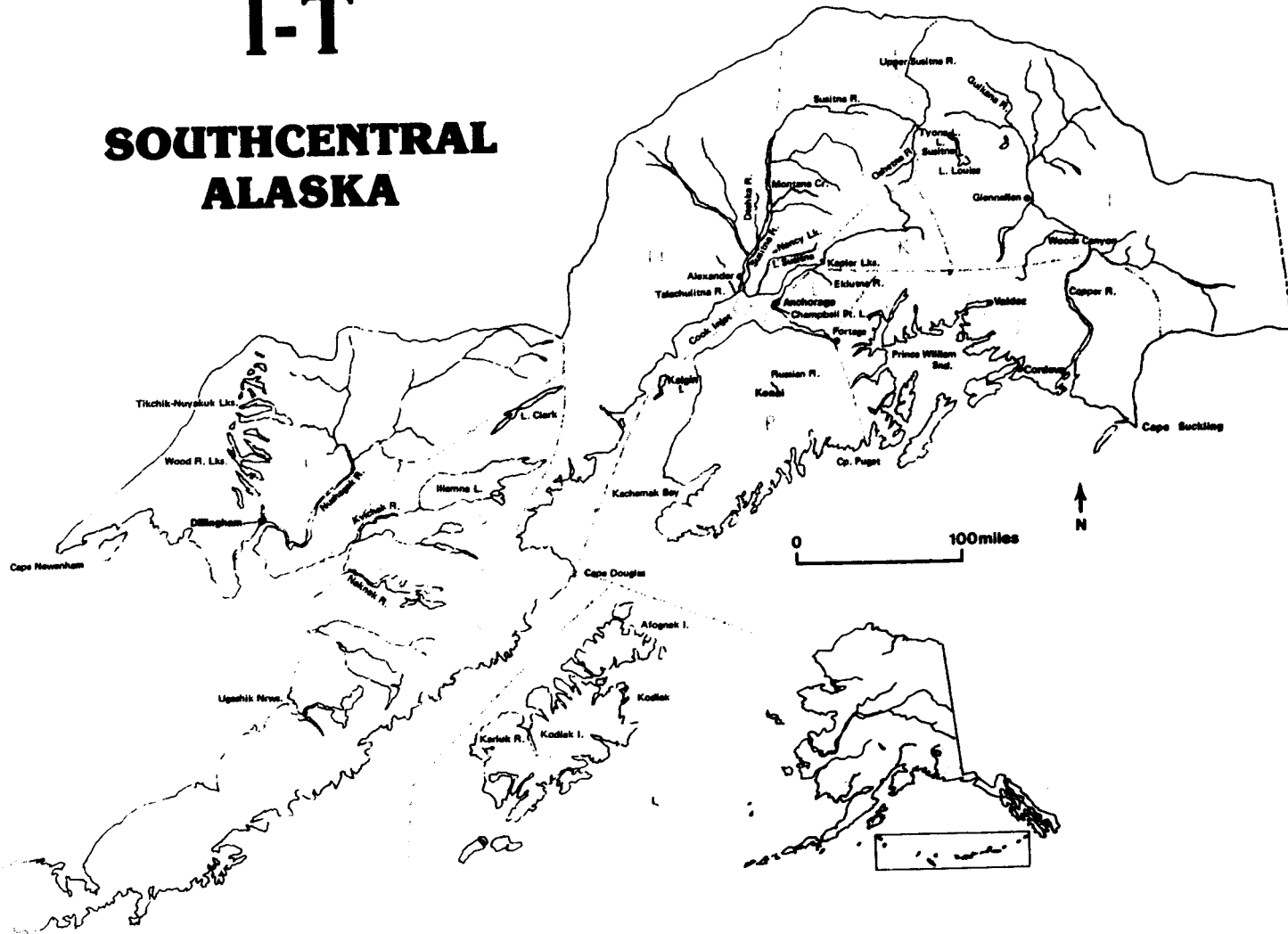
## H. YAKUTAT AREA: ALL WATERS FROM CAPE SUCKLING TO CAPE FAIRWEATHER.

1. Mark the number of days spent sport fishing. \*In the example, a man fished 5 days (count any part of a day as one whole day) and his son fished with him 3 of those days. "8" (5 + 3) is entered in the space.
2. For each variety of fish, mark the number caught and kept. In the example, 2 coho and 1 pink were caught and kept by that household. (Please note that many fish are called by different names: smelt = hooligan, eulachon; king = chinook, coho = silver; red = sockeye; pink = humpback; chum = dog.)

	Days Fished	K. Salm. Under 28"	K. Salm. Over 28"	Coho	Red	Kokane Salmon	Pink	Chum	Hallbut	Steel-head Trout	Rainbow Trout	Cut-throat Trout	Brook Trout	Dolly Varden	Arctic Grayling	Smelt	Rock-fish	Other
* Example	8			2			1											
<b>SALTWATER:</b>	*****	*****	*****	*****	*****	*****	*****	*****	*****	*****	*****	*****	*****	*****	*****	*****	*****	*****
1. Boat:																		
2. Shoreline:																		
<b>FRESHWATER:</b>	*****	*****	*****	*****	*****	*****	*****	*****	*****	*****	*****	*****	*****	*****	*****	*****	*****	*****
3. Situk River																		
Other Streams:																		
4. (Specify):																		
Lakes:																		
5. (Specify):																		

# I-T

## SOUTHCENTRAL ALASKA



# I

## I. GLENNALLEN:

ALL WATERS AND DRAINAGES OF THE OSHETNA RIVER AND THE COPPER RIVER UPSTREAM FROM A LINE BETWEEN THE SOUTH BANK OF HALEY CREEK AND THE SOUTH BANK OF CANYON CREEK IN WOODS CANYON, AND INCLUDING THE UPPER SUSITNA RIVER DRAINAGE FROM ITS CONFLUENCE WITH THE OSHETNA RIVER.

1. Mark the number of days spent sport fishing. \*In the example, a man fished 5 days (count any part of a day as one whole day) and his son fished with him 3 of those days. "8" (5 + 3) is entered in the space.
2. For each variety of fish, mark the number caught and kept. In the example, 2 burbot and 2 lake trout were caught and kept by that household. (Please note that many fish are called by different names: king = chinook, coho = silver; red = sockeye; pink = humpback; chum = dog.)

	Days Fished	King	Sea-run Coho	Land-locked Coho	Red	Rainbow Trout	Lake Trout	Steel-head Trout	Dolly V. Arctic Char	Arctic Grayling	White fish	Burbot	Other
* Example	8						2					2	
Gulkana River Float Fishing (Paxson to 1. Sourdough)													
Gulkana River 2. Other Fishing													
Lake Louise, Lake Susitna 3. Tyone Lake													
4. Van (Silver) Lake													
Paxson Lake 5. Summit Lake													
6. Strelna Lake													
7. Sculpin Lake													
8. Crosswind Lake													
9. Hudson Lake													
Other Waters: 10. (Specify:)													

# J

**J. PRINCE WILLIAM SOUND**  
**ALL WATERS AND DRAINAGES FROM CAPE SUCKLING THROUGH PRINCE WILLIAM SOUND TO CAPE**  
**PUGET, INCLUDING THAT PORTION OF THE COPPER RIVER DRAINAGE DOWNSTREAM OF A LINE**  
**BETWEEN THE SOUTH BANK OF HALEY CREEK AND THE SOUTH BANK OF CANYON CREEK IN**  
**WOODS CANYON .**

1. Mark the number of days spent **sport** fishing. \*In the example, a man fished 5 days (count any part of a day as one whole day) and his son fished with him 3 of those days. "8" (5 + 3) is entered in the space.
2. For each variety of fish, mark the number caught and kept. In the example, 2 smelt and 2 whitefish were caught and kept by that household. (Please note that many fish are called by different names: smelt = hooligan, eulachon; king = chinook, coho = silver; red = sockeye; pink = humpback; chum = dog.)

	Days Fished	King	Coho	Red	Pink	Chum	Halibut	Rainbow Trout	Cut-throat Trout	Dolly V. Arctic Char	White-fish	Smelt	Rock-fish	Razor Clams	Other
* Example	8										2	2			
<b>SALTWATER:</b>	*****	*****	*****	*****	*****	*****	*****	*****	*****	*****	*****	*****	*****	*****	*****
1. Valdez Bay															
Passage Canal															
2. (Whittier)															
Other Saltwater:															
3. (Specify:)															
<b>FRESHWATER:</b>	*****	*****	*****	*****	*****	*****	*****	*****	*****	*****	*****	*****	*****	*****	*****
4. Eyak River															
Eshamy Creek															
5. and Lagoon															
6. Coghill River															
7. Shrode Creek															
Pigot River															
8. Drainage															
Other Streams:															
9. (Specify:)															
10. Eshamy Lake															
11. Shrode Lake															
Other Lakes:															
12. (Specify:)															



# K

## K. KNIK ARM DRAINAGE:

ALL WATERS INSIDE THE AREA BOUNDED BY THE LITTLE SUSITNA RIVER ON THE NORTH AND WEST AND THE KNIK ARM ON THE SOUTH, INCLUDING ALL DRAINAGES OF THE MATANUSKA AND KNIK RIVERS. (BOUNDARY STREAMS INCLUDED IN THE AREA.)

1. Mark the number of days spent sport fishing. \*In the example, a man fished 5 days (count any part of a day as one whole day) and his son fished with him 3 of those days. "8" (5 + 3) is entered in the space.
2. For each variety of fish, mark the number caught and kept. In the example, 2 burbot and 2 lake trout were caught and kept by that household. (Please note that many fish are called by different names: king = chinook, coho = silver; red = sockeye; pink = humpback; chum = dog.)

	Days Fished	K. Salm. Under 20"	K. Salm. Over 20"	Sea-run Coho	Land-locked Coho	Red	Pink	Chum	Rainbow Trout	Dolly V. Arctic Char	Lake Trout	Arctic Grayling	Burbot	Other
* Example	8										2		2	
1. Little Susitna River Knik River & Tributaries including 2. Jim Creek														
Wasilla Creek 3. (Rabbit Slough)														
4. Cottonwood Creek														
5. Wasilla Lake														
6. Finger Lake Kelper Lake 7. Complex														
8. Lucille Lake														
9. Big Lake Nancy Lake Recreation Area, including 10. Nancy Lake														
Other Waters: 11. (Specify:)														

**L. ANCHORAGE AREA:**

**ALL WATERS INSIDE THE AREA BOUNDED BY THE EKLUTNA RIVER ON THE NORTH, KNIK ARM ON THE WEST, TURNAGAIN ARM TO — AND INCLUDING — PORTAGE CREEK AT PORTAGE ON THE SOUTH, AND THE CHUGACH MOUNTAINS ON THE EAST. (BOUNDARY STREAMS ARE INCLUDED IN THE AREA.)**

**L**

1. Mark the number of days spent **sport** fishing. \*In the example, a man fished 5 days (count any part of a day as one whole day) and his son fished with him 3 of those days. "8" (5 + 3) is entered in the space.
2. For each variety of fish, mark the number caught and kept. In the example, 2 char and 2 rainbow were caught and kept by that household. (Please note that coho salmon can also be called silver salmon.)

	Days Fished	K. Salm. Under 20"	K. Salm. Over 20"	Sea-run Coho	Land locked Coho	Red Salmon	Pink Salmon	Chum Salmon	Rainbow Trout	Dolly V. Arctic Char	Arctic Grayling	Smelt (Hooligan)	Other
* Example	8								2	2			
1. Jewel Lake													
2. Campbell Point Lake													
3. Sand Lake													
4. Lower Fire Lake													
5. Mirror Lake													
6. Otter Lake													
7. Clunie Lake													
8. Gwen Lake													
9. Sixmile Lake													
10. Green Lake													
11. Hillberg Lake													
12. Ship Creek													
13. Bird Creek													
14. Twentymile River													
15. Eagle River													
16. Triangle Lake													
17. C Street Lake													
18. Beach Lake													
19. Fish Lake													
20. Cheny Lake													
Other Waters:													
21. (Specify:)													

# M

**M. EAST SIDE SUSITNA DRAINAGE:  
ALL EAST SIDE DRAINAGES OF THE SUSITNA RIVER BELOW ITS CONFLUENCE WITH THE OSHETNA RIVER. FISH TAKEN WHILE FISHING FROM THE EAST BANK OF THE SUSITNA RIVER ARE INCLUDED IN THIS AREA.**

1. Mark the number of days spent **sport** fishing. \*In the example, a man fished 5 days (count any part of a day as one whole day) and his son fished with him 3 of those days. "8" (5 + 3) is entered in the space.
2. For each variety of fish, mark the number caught and kept. In the example, 2 burbot and 2 lake trout were caught and kept by that household. (Please note that many fish are called by different names: king = chinook, coho = silver; red = sockeye; pink = humpback; chum = dog.)

	Days Fished	K. Salm. Under 20"	K. Salm. Over 20"	Sea-run Coho	Land locked Coho	Red	Pink	Chum	Rainbow Trout	Dolly V. Arctic Char	Lake Trout	Arctic Grayling	Burbot	Other
* Example	8										2		2	
1. Willow Creek														
2. Caswell Creek														
3. Montana Creek														
4. Sunshine Creek														
5. Clear (Chunilna) Creek														
6. Sheep Creek														
7. Little Willow Creek														
Other Waters: 8. (Specify:)														

**N. WEST SIDE COOK INLET-WEST SIDE SUSITNA RIVER DRAINAGES:  
ALL WEST SIDE SUSITNA RIVER DRAINAGES AND ALL WEST SIDE COOK INLET WATERS SOUTHWARD  
TO CAPE DOUGLAS. FISH TAKEN WHILE FISHING FROM THE WEST BANK OF THE SUSITNA RIVER ARE  
INCLUDED IN THIS AREA.**

**N**

1. Mark the number of days spent sport fishing. \*In the example, a man fished 5 days (count any part of a day as one whole day) and his son fished with him 3 of those days. "8" (5 + 3) is entered in the space.

2. For each variety of fish, mark the number caught and kept. In the example, 2 coho and 1 rainbow were caught and kept by that household. Since Talachulltna rainbow cannot be kept, mark the number you caught and released. (Please note that many fish are called by different names: king = chinook, coho = silver; red = sockeye; pink = humpback; chum = dog.)

	Days Fished	K. Salm. Under 20"	K. Salm. Over 20"	Coho	Red	Pink	Chum	Rainbow Trout	Dolly V. Arctic Char	Lake Trout	Arctic Gray- ling	Northern Pike	Burbot	Razor Clams	Other
* Example	8			2				1							
<b>SALTWATER:</b>	*****	*****	*****	*****	*****	*****	*****	*****	*****	*****	*****	*****	*****	*****	*****
1. Boat															
2. Shoreline															
<b>FRESHWATER:</b>	*****	*****	*****	*****	*****	*****	*****	*****	*****	*****	*****	*****	*****	*****	*****
Deshka River															
3. (Kroto Creek)															
4. Lake Creek															
5. Alexander Creek															
6. Polly Creek															
7. Talachulltna River															
8. Chuit River															
9. Theodore River															
10. Lewis River															
Other Rivers:															
11. (Specify:)															
12. Shell Lake															
13. Whiskey Lake															
14. Hewitt Lake															
15. Judd Lake															
Other Lakes:															
16. (Specify:)															

# P

## SALTWATER

### P. KENAI PENINSULA: ALL SALTWATER AROUND THE KENAI PENINSULA FROM CAPE PUGET AROUND TO, PORTAGE CREEK AT PORTAGE, INCLUDING WATERS AROUND KALGIN ISLAND.

1. Mark the number of days spent **sport** fishing. \*In the example, a man fished 5 days (count any part of a day as one whole day) and his son fished with him 3 of those days. "8" (5 + 3) is entered in the space.
2. For each variety of fish, mark the number caught and kept. In the example, 2 coho and 2 halibut were caught and kept by that household. (Please note that many fish are called by different names: smelt = hooligan, eulachon; king = chinook, coho = silver; red = sockeye; pink = humpback; chum = dog.)

### FINFISH

	Days Fished	K. Salm. Under 20"	K. Salm. Over 20"	Coho	Red	Pink	Chum	Halibut	Steel-head Trout	Dolly V. Arctic Char	Smelt	Rock-fish	Other
• Example	8			2				2					
SALTWATER:	*****												
1. Deep Creek													
Resurrection Bay													
2. (Seward)													
Kachemak Bay													
3. (Homer)													
Other Waters:													
4. (Specify:)													

### SHELLFISH

	Days Fished	King Crab	Dunge-ness Crab	Tanner Crab	Shrimp (gallons)	Hd. Shell clams (gallons)	Other						
SALTWATER:	*****												
Resurrection													
1. Bay (Seward)													
Kachemak Bay													
2. (Homer)													
Other Waters:													
3. (Specify:)													
Razor clams between Kasilof													
4. and Anchor Point		Total Clams Taken: _____											

**P. KENAI PENINSULA:**

**ALL WATERS AND DRAINAGES OF THE KENAI PENINSULA FROM CAPE PUGET AROUND TO, BUT EXCLUDING PORTAGE CREEK AT PORTAGE, INCLUDING KALGIN ISLAND.**

**P**

**FRESHWATER**

1. Mark the number of days spent sport fishing. \*In the example, a man fished 5 days (count any part of a day as one whole day) and his son fished with him 3 of those days. "8" (5 + 3) is entered in the space.
2. For each variety of fish, mark the number caught and kept. In the example, 2 coho and 2 kokanee were caught and kept by that household. (Please note that many fish are called by different names: smelt = hooligan, eulachon; king = chinook, coho = silver; red = sockeye; pink = humpback; chum = dog.)

	Days Fished	K. Salm. Under 20"	K. Salm. Over 20"	Sea-run Coho	Land-locked Coho	Red	Kokanee Salmon	Pink	Chum	Steel-head Trout	Rainbow Trout	Dolly V. Arctic Char	Lake Trout	Arctic Grayling	Smelt (Hooligan)	Whitefish	Northern Pike	Other
* Example	8				2		2											
<b>FRESHWATER:</b>	*****	*****	*****	*****	*****	*****	*****	*****	*****	*****	*****	*****	*****	*****	*****	*****	*****	*****
Kenai River - Cook Inlet to 1. Soldotna Bridge																		
Kenai River - Soldotna Bridge 2. to Moose River																		
Kenai River Moose River to 3. Skliak Outlet																		
Kenai River - Skliak Inlet to 4. Kenai Lake																		
5. Anchor River																		
6. Ninilchik River																		
7. Deep Creek																		
8. Startski Creek																		
9. Russian River																		
10. Kaslof River																		
Other Rivers: 11. (Specify:)																		
12. Hidden Lake																		
13. Canoe Lake System																		
Other Lakes: 14. (Specify:)																		

# Q

## Q. KODIAK AREA: ALL WATERS AND DRAINAGES OF THE KODIAK AND AFOGNAK ISLAND GROUPS.

1. Mark the number of days spent sport fishing. \*In the example, a man fished 5 days (count any part of a day as one whole day) and his son fished with him 3 of those days. "8" (5 + 3) is entered in the space.
2. For each variety of fish, mark the number caught and kept. In the example, 2 coho and 2 rainbow were caught and kept by that household. (Please note that many fish are called by different names: smelt = hooligan, eulachon; king = chinook, coho = silver; red = sockeye; pink = humpback; chum = dog.)

	Days Fished	K. Salm. Under 20"	K. Salm. Over 20"	Sea-run Coho	Land-locked Coho	Red	Pink	Chum	Hallbut	Steel-head Trout	Rainbow Trout	Dolly V. Arctic Char	Arctic Grayling	Capelin (smelt)	Rock-fish	Razor Clams	Other
* Example	8			2							2						
<b>SALTWATER:</b>	*****	*****	*****	*****	*****	*****	*****	*****	*****	*****	*****	*****	*****	*****	*****	*****	*****
1. Boat:																	
2. Shoreline:																	
<b>FRESHWATER:</b>	*****	*****	*****	*****	*****	*****	*****	*****	*****	*****	*****	*****	*****	*****	*****	*****	*****
3. Buskin River																	
4. Pasagskak River																	
5. Karluk River, Lagoon																	
Other Streams:																	
6. (Specify:)																	
7. Karluk Lake																	
Roadside Lakes:																	
8. (Specify:)																	
Other Lakes:																	
9. (Specify:)																	

**R. NAKNEK DRAINAGES-ALASKA PENINSULA:  
ALL WATERS AND DRAINAGES BETWEEN CAPE DOUGLAS AND THE COMMUNITY OF NAKNEK  
INCLUDING THE NAKNEK RIVER DRAINAGE AND THE ALEUTIAN ISLAND CHAIN.**

**R**

**Note:** Instructions for sections R, S and T are slightly different.

1. Mark the number of days spent sport fishing. \*In the example, a man fished 5 days (count any part of a day as one whole day) and his son fished with him 3 of those days. "8" (5 + 3) is entered in the space.

2. For each variety of fish, mark the number caught and the number kept. \*In the example, 4 king were caught and 2 were kept, and 6 rainbow were caught and only 2 kept. (Please note that many fish are called by different names: smelt = hooligan, eulachon; king = chinook, coho = silver; red = sockeye; pink = humpback; chum = dog.)

	Days Fished	K. Salm. Under 28"	K. Salm. Over 28"	Coho	Red	Pink	Chum	Hallbut	Rainbow Trout	Dolly V. Arctic Char	Lake Trout	Arctic Grayling	Northern Pike	Rock-fish	White-fish	Burbot	Smelt	Other
* Example	8	4 2							6 2									
<b>SALTWATER:</b>	*****	*****	*****	*****	*****	*****	*****	*****	*****	*****	*****	*****	*****	*****	*****	*****	*****	*****
1. Cold Bay Area																		
2. Adak Area																		
3. Other Areas Boat																		
4. Other Areas Shoreline																		
<b>FRESHWATER:</b>	*****	*****	*****	*****	*****	*****	*****	*****	*****	*****	*****	*****	*****	*****	*****	*****	*****	*****
Cold Bay Area																		
5. (Russel Creek)																		
6. Adak Area																		
Naknek River &																		
7. Tributaries																		
8. Naknek Lake																		
9. Brooks River																		
10. Ugashik System																		
11. Becharof System																		
Other Waters:																		
12. (Specify:)																		



# S

**S. KVICHAK RIVER DRAINAGES:  
ALL LAKES AND TRIBUTARIES OF THE KVICHAK RIVER DRAINAGE, INCLUDING NOVIANUK LAKE,  
KUKAKLEK LAKE, KULIK LAKE, LAKE ILIAMNA, AND LAKE CLARK.**

1. Mark the number of days spent sport fishing. \*In the example, a man fished 5 days (count any part of a day as one whole day) and his son fished with him 3 of those days. "8" (5 + 3) is entered in the space.
2. For each variety of fish, mark the number caught and kept. In the example, 4 coho were caught and 2 were kept, and 6 rainbow were caught and only 2 were kept. (Please note that many fish are called by different names: smelt = hooligan, eulachon; king = chinook, coho = silver; red = sockeye; pink = humpback; chum = dog.)

	Days Fished	K. Salm. Under 28"	K. Salm. Over 28"	Coho	Red	Pink	Chum	Rainbow Trout	Dolly V. Arctic Char	Lake Trout	Arctic Grayling	Northern Pike	Whitefish	Burbot	Smelt	Other
* Example	8			4/2				6/2								
1. Kvichak River																
2. Lower Talarik Creek																
3. Copper River																
4. Gibraltar System																
5. Newhalen River																
6. Alagnak (Branch) River																
7. Lake Clark Area																
Other Waters:																
8. (Specify:)																

**T. NUSHAGAK AREA:**

**ALL LAKES AND TRIBUTARIES OF THE NUSHAGAK RIVER DRAINAGE, INCLUDING THE MULCHATNA RIVER DRAINAGE, THE WOOD RIVER AND TIKCHIK LAKE SYSTEMS, AND WATERS WESTWARD TO CAPE NEWENHAM..**

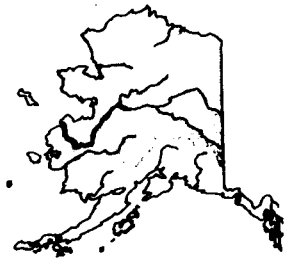
**T**

1. Mark the number of days spent **sport** fishing. \*In the example, a man fished 5 days (count any part of a day as one whole day) and his son fished with him 3 of those days. "8" (5 + 3) is entered in the space.

2. For each variety of fish, mark the number caught and kept. In the example, 2 coho and 1 rainbow were caught and kept by that household. (Please note that many fish are called by different names: smelt = hooligan, eulachon; king = chinook, coho = silver; red = sockeye; pink = humpback; chum = dog.)

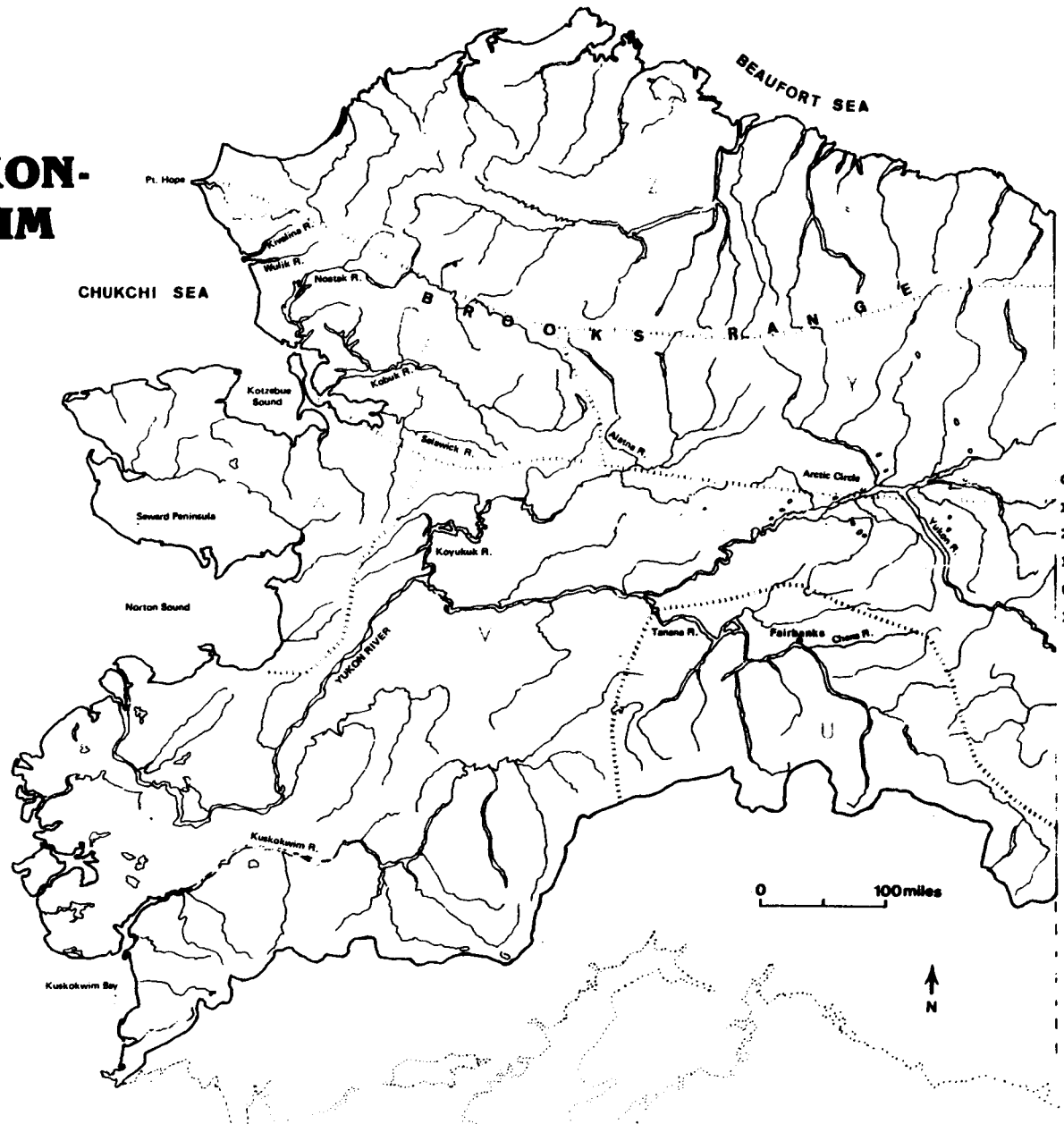
	Days Fished	K. Salm. Under 28"	K. Salm. Over 28"	Coho	Red	Pink	Chum	Rainbow Trout	Dolly V. Arctic Char	Lake Trout	Arctic Grayling	Northern Pike	Whitefish	Burbot	Smelt	Other
* Example	8			4 2				6 2								
Nushagak River																
1. System																
Wood River																
2. Lakes System																
Tikchik-Nuyakuk																
3. Lake System																
4. Togiak River System																
5. Mulchatna River																
6. Chilikadrotna River																
Other Waters:																
7. (Specify:)																

# ARCTIC-YUKON- KUSKOKWIM



112

## U-Z





**U. TANANA RIVER DRAINAGES:  
ALL WATER WITHIN THE WATERSHED OF THE TANANA RIVER UPSTREAM FROM ITS CONFLUENCE  
WITH THE YUKON RIVER.**

1. Mark the number of days spent sport fishing. \*In the example, a man fished 5 days (count any part of a day as one whole day) and his son fished with him 3 of those days. "8" (5 + 3) is entered in the space.
2. For each variety of fish, mark the number caught and kept. In the example, 2 king and 1 land-locked coho were caught and kept by that household. (Please note that many fish are called by different names: smelt = hooligan, eutachon; king = chinook, coho = silver; red = sockeye; pink = humpback; chum = dog.)

	Days Fished	King	Sea-run Coho	Land- locked Coho	Red	Pink	Chum	Rainbow Trout	Dolly V. Arctic Char	Lake Trout	Arctic Gray- ling	Northern Pike	White- fish	Burbot	Sheefish	Other
* Example	8	2		1												
1. Upper Chena River*																
2. Lower Chena River**																
3. Badger Slough***																
4. Chatanika River																
5. Salcha River																
6. Delta Clearwater River																
Richardson																
7. Clearwater River																
8. Birch Lake																
9. Quartz Lake																
10. George Lake																
11. Volkmar Lake																
12. Fielding Lake																
13. Minto Falls																
14. Tangle Lakes																
15. Other Waters: (Specify:)																

\* The Chena River and tributaries accessed from the Chena Hot Springs Road beyond 25 mile on the road.  
 \*\* The Chena River and tributaries from the mouth upstream to 25 mile Chena Hot Springs Road.  
 \*\*\* All parts of Badger Slough (sometimes called Chena Slough).



**X. NORTHWEST ALASKA:  
KOTZEBUE AREA, TO INCLUDE DRAINAGES OF SELAWICK, KOBUK, NOATUK, WULIK, AND KIVALINA RIVERS.**



1. Mark the number of days spent sport fishing. \*In the example, a man fished 5 days (count any part of a day as one whole day) and his son fished with him 3 of those days. "8" (5 + 3) is entered in the space.
2. For each variety of fish, mark the number caught and kept. In the example, 2 king and 2 rainbow were caught and kept by that household. (Please note that many fish are called by different names: smelt = hooligan, eulachon; king = chinook, coho = silver; red = sockeye; pink = humpback; chum = dog.)

	Days Fished	King	Sea-run Coho	Land-locked Coho	Red	Pink	Chum	Rainbow Trout	Dolly V. Arctic Char	Lake Trout	Arctic Grayling	Northern Pike	Whitefish	Burbot	Sheefish	Other
* Example	8	2						2								
1. Noatak River																
2. Kobuk River																
3. Wulik River																
Other Waters: 4. (Specify:)																



**STATE OF ALASKA**  
**DEPARTMENT OF FISH AND GAME**

*JAY S. HAMMOND, GOVERNOR*

Figure 3. First Reminder.

Dear Alaska Sport Fisherman:

We have not yet received your completed 1982 Alaska Sport Fishing Survey form. If you have not yet returned it to us, please complete the enclosed form and return it in the postage-paid envelope that is provided for your use.

Please do not underestimate the importance of your fishing activities. You have been chosen as part of a representative sample of Alaskan sport fishermen and the information that you can provide is vital to the success of this study, and may have significant impact on the future management of Alaska's sport fish resources.

If you have already returned your questionnaire, please disregard this letter and accept our sincere thanks.

Sincerely,

*Dick LOGAN*

Dick Logan, Director  
Sport Fish Division



Figure 4. Second Reminder.

# STATE OF ALASKA

**DEPARTMENT OF FISH AND GAME**

*JAY S. HAMMOND, GOVERNOR*

Dear Alaska Sport Fisherman:

Some time has passed since we first requested information about your fishing activities in Alaska in 1982. We still have not received your reply.

You were selected as part of a representative sample of Alaskan anglers and, as such, we urgently need your reply at the earliest possible date. If you did not fish in Alaska in 1982, we need your reply anyway. Simply answer the applicable questions and return the survey form in the enclosed postage-paid envelope.

Won't you give a few minutes of your time now to help insure future fishing enjoyment in Alaska for yourself and others?

If you have already returned your completed questionnaire, please disregard this letter and accept our sincere thanks.

Sincerely,



Dick Logan, Director  
Sport Fish Division

