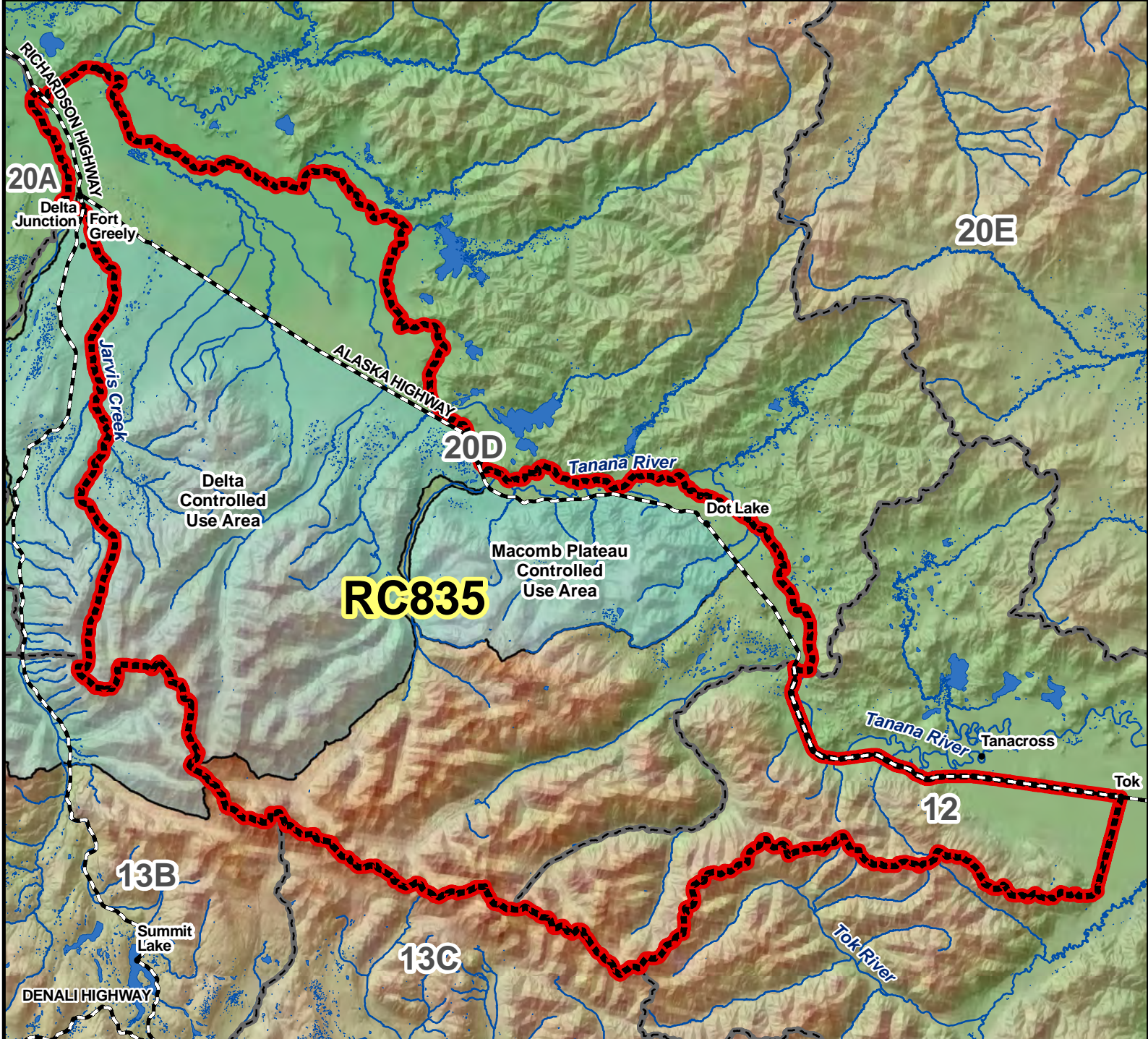
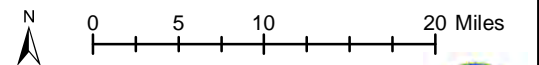





RC835 Caribou Registration Permit Hunt



AREA DESCRIPTION: Unit 20D, south of the Tanana River, east of the east bank of Jarvis Creek, and in Unit 12 west of the Glenn Highway (Tok cutoff) and south of the Alaska Highway excluding the Tok River drainage.



-  Hunt Area
-  Subunit Boundary
-  Controlled Use Area

