

Species monitored



Chum Salmon

Subsistence harvests of Kuskokwim chum salmon are a fundamental part of local culture. Subsistence fishermen in the Kuskokwim drainage harvest more chum salmon than in any Alaska drainage other than the Yukon River drainage.

Kuskokwim chum salmon escapements are evaluated based on Aniak sonar site estimates and on the number of chum salmon counted at weirs located in six tributary streams.

To learn more about ADF&G sonar sites visit:
www.AlaskaFisheriesSonar.org

Have a question, comment or suggestion?
Contact us by phone, e-mail or snail mail.



ADF&G Sonar Sites

- | | | |
|-------------------|-------------|-------------------|
| 1. Kenai (RM 8.6) | 6. Crescent | 11. Yukon (Pilot) |
| 2. Kenai (RM 19) | 7. Nushagak | 12. Aniak |
| 3. Anchor | 8. Kvichak | 13. Anvik |
| 4. Kasilof | 9. Copper | 14. Sheenjek |
| 5. Yentna | 10. Chilkat | 15. Yukon (Eagle) |

To learn more about ADF&G sonar sites visit:
www.AlaskaFisheriesSonar.org



Alaska Department of Fish and Game
Division of Commercial Fisheries

1300 College Rd., Fairbanks, AK 99701

Regional Sonar Coordinator, Carl Pfisterer:
(907) 459-7323 or carl.pfisterer@alaska.gov

Regional Sonar Biologist, Bruce McIntosh:
(907) 459-7286 or bruce.mcintosh@alaska.gov


This brochure was partially funded under award NA08NMF4380597 from NOAA Pacific Coastal Salmon Recovery Funds administered by the Alaska Department of Fish and Game, Alaska Sustainable Salmon Fund. ADF&G administers all programs free from discrimination and in compliance with federal and state anti-discrimination laws. For the full text of this statement, or for additional formats, visit www.state.ak.us/adfg and click on OEO statement.



Aniak River Salmon Sonar Project

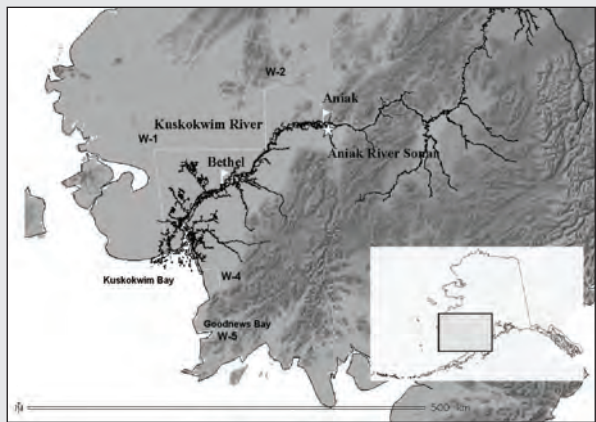
How biologists use the Aniak River sonar project to generate chum salmon estimates.





The Aniak River is a tributary of the Kuskokwim River and major chum spawning ground within the Kuskokwim drainage. At the Aniak River sonar site, the Alaska Department of Fish and Game estimates chum salmon passage as an indicator of Kuskokwim chum salmon run strength.

Where the site is located



The sonar site is 12 river miles upstream of the Aniak River's confluence with the Kuskokwim River and 201 river miles from the mouth of the Kuskokwim River.



Aniak sonar operations

ADF&G has been detecting fish using sonar at the Aniak River site for most years since 1980. The sonar site uses Dual frequency IDentification SONar (DIDSON). DIDSON detects fish using sound waves and produces ultrasound-like video images.




Sonar site technicians deploy two DIDSON transducers into the river each spring.

The Aniak sonar site operates from June 26 through July 31.



Data received from the sonar transducers is processed on computers in a tent at the site.

Sonar site beach seine net project



At the Aniak sonar site, ADF&G also uses a beach seine net to collect length, gender and age data from a sample of the chum salmon migration. After the data are collected captured fish are released back into the river. Biologists use gender, length and age information to identify long-term trends in chum runs.

Sonar site technicians install a partial weir extending from the submerged sonar transducer to shore to prevent fish from swimming behind the transducer where they cannot be detected.

