







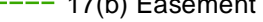













Map 9 Pilot Point Critical Habitat Area Land Status

Legend

-  Pilot Point CHA Boundary
 -  National Wildlife Refuge Boundary
 -  Bristol Bay Fisheries Reserve Boundary
 -  City Boundary
 -  Trespass Cabin
 -  Landing Strip
 -  Roads
 -  RS 2477
 -  17(b) Easement
-
- | | |
|---|-----------------------|
| Land Estate | |
| State Land | |
|  | State TA or Pat. |
|  | OSL |
|  | LSH |
|  | Permit or Lease |
|  | Shore Fisheries Lease |
| Federal Land | |
|  | USFWS |
|  | BLM |
| Private Land | |
|  | Private |
|  | Native Allotment |
|  | Native |
|  | Borough |

