

Custom Printable Maps for Hunters

Hunters, hikers and outdoor enthusiasts have a new tool to help keep them on track. You can create a custom map based on Game Management Unit (GMU), by Species, by Hunt Number, or by Hunt Type that can be printed at home.

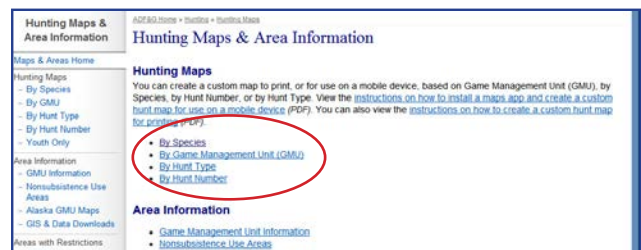
Navigate to the mapper page

1. Visit www.hunt.alaska.gov and click on Maps.

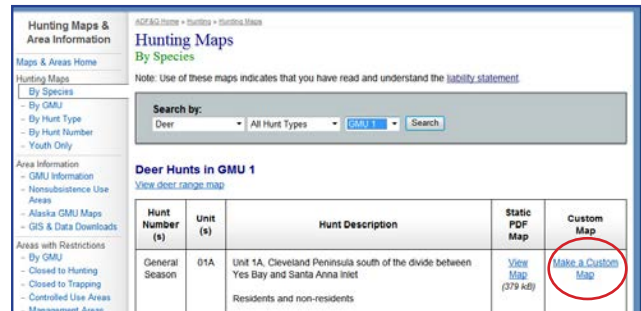


2. Select the option that fits your needs

- By Species
- By Game Management Unit
- By Hunt Type
- By Hunt Number



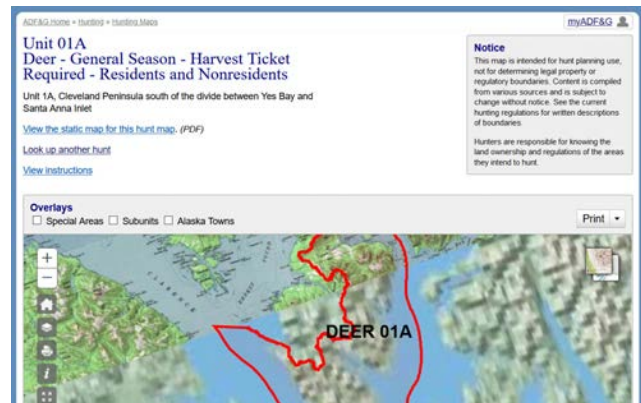
3. Select Make a Custom Map



Customizing your map

4. Make adjustments to your map

- Add overlays of **Special Areas, Subunits, Federal Lands** or your **Current Location**
- **Zoom in and out**
- **Switch Basemap**
- Move map by holding down on the map and moving map to desired location.



Printing your map

5. When you are satisfied with your map select **Print**. You will be prompted to email the map to yourself.

6. Enter **email address** to send the map to yourself for printing.

