



# Hoonah Indian Association

**P.O. Box 602**

**Hoonah, AK 99829-0602**

Phone (907) 945-3545 Fax (907) 945-3703



RC 14

January 21, 2015

## Board of Fisheries:

After reviewing the map that was generated by ADF&G for proposal 78, The Hoonah Indian Association would like to propose a recommendation to those boundaries to a boundary that can be easier to enforce/regulate for the ADF&G. The current boundaries are in location that no one fishes because that most of the areas that are on that map are dried up most of the times and are in areas that do not have Dungeness crab.

For questions regarding this issue please contact me at (907) 945-3545.

Sincerely,

Hoonah Indian Association

John Hillman

Natural Resource Director

2 Enclosures

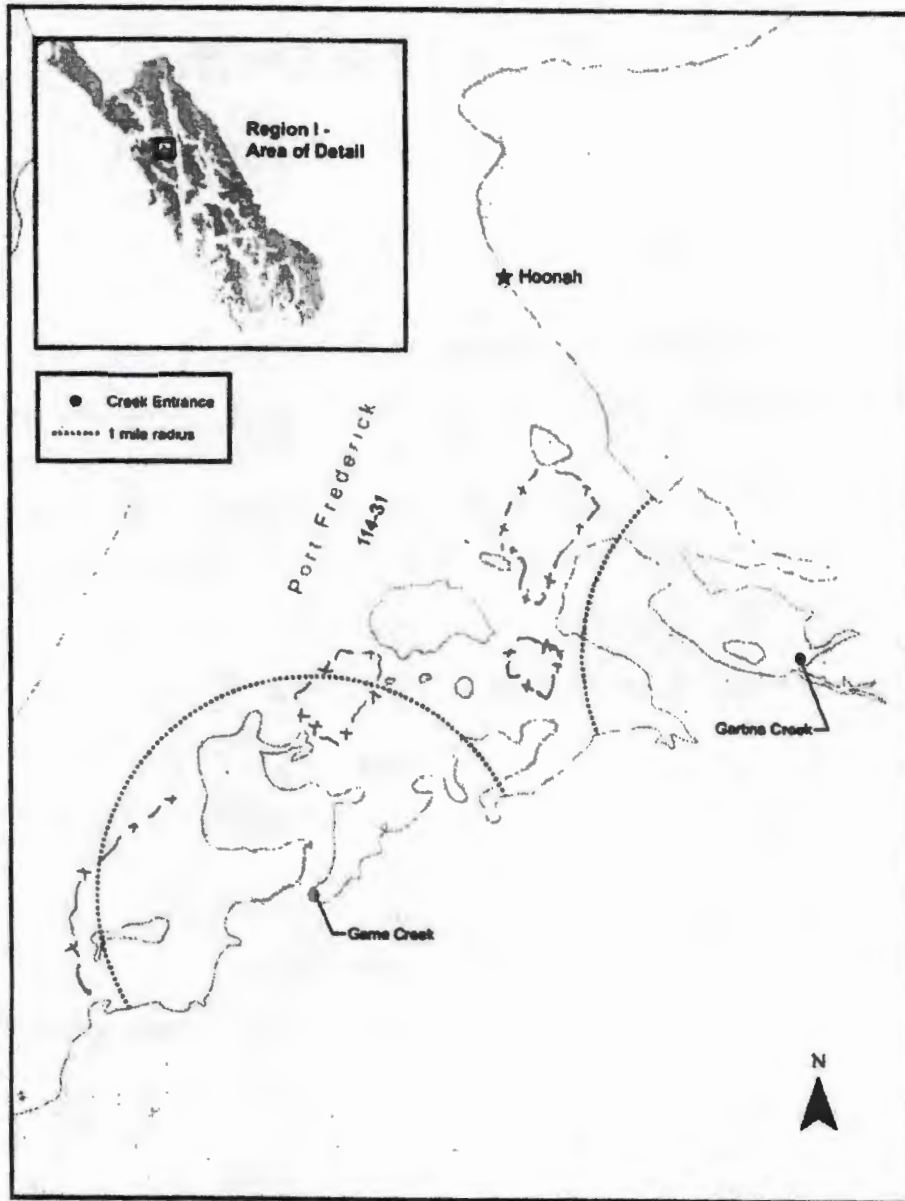
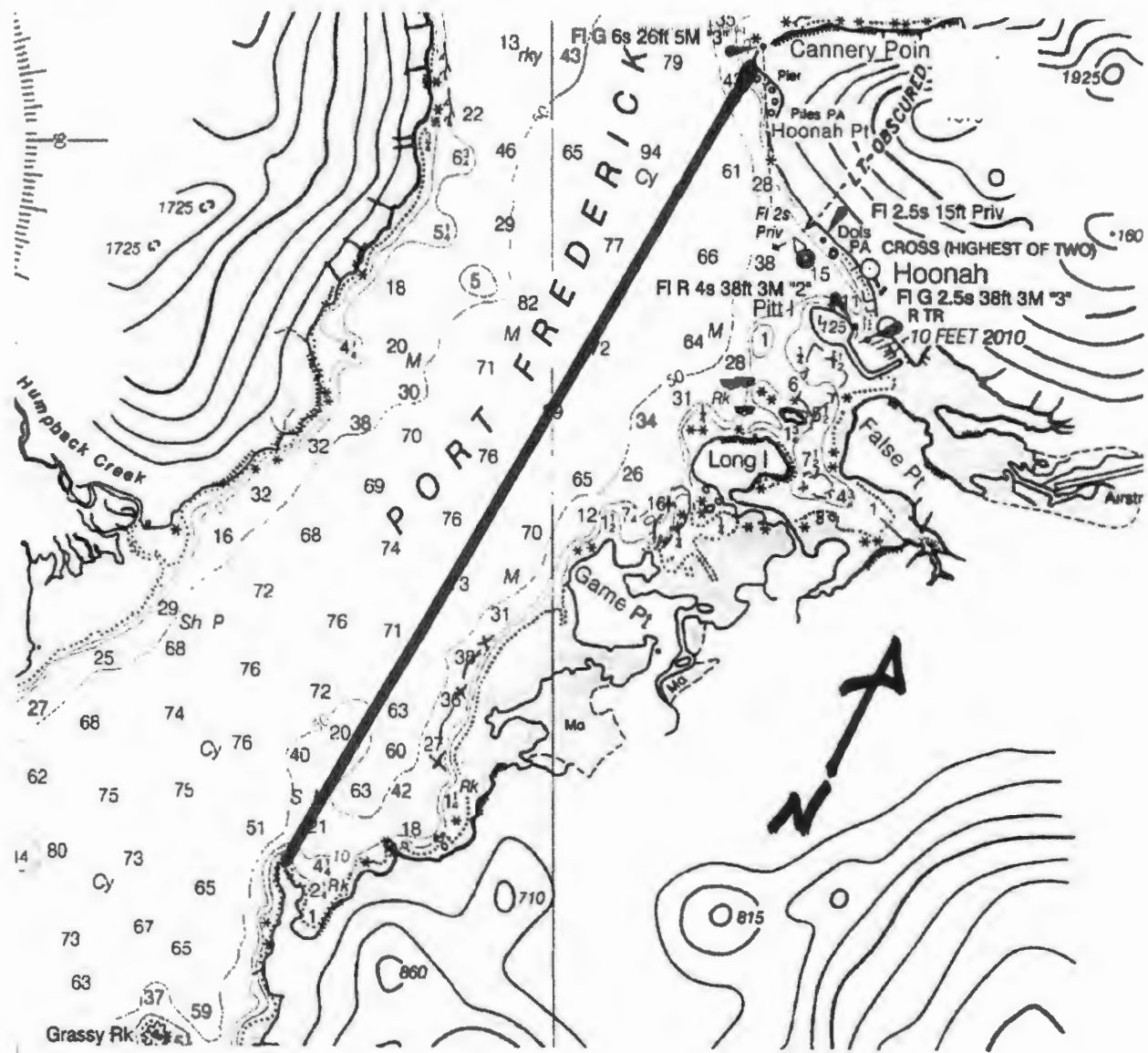




Figure 70-14.--Areas proposed for closure to commercial fishing for Dungeness crab near the community of Hoonah (Proposal 78).

The proposed area for closure ..... does not even address most of the dungeness fishing spots.

Hoonah Indian Association would like to propose that the commercial closure boundaries be from Cannery Point to False Burnt Point. See attached map.<sup>63</sup>



 Propose Area for Closure. All delta EAST of line to be closed to Commercial Dungeness fishery  
 crab pot areas used by Hoonah Residents