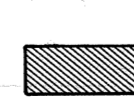
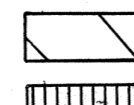
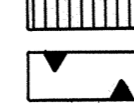

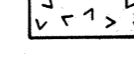


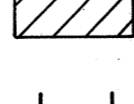







MINTO FLATS STATE GAME REFUGE MANAGEMENT PLAN

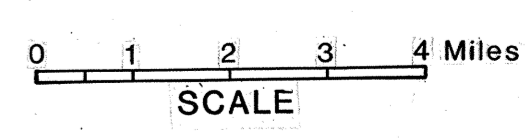
Land Status

-  Private Inholdings
-  Closed To Mineral Entry
-  Seth-de-ya-ah Village Land
-  State Patent/T.A.
-  State of Alaska - U. of A.
-  State Selected

- LEGEND**
-  Seth-de-ya-ah Village Selected Lands
 -  Tanana Valley State Forest Boundary
 -  Refuge Boundary
 -  Archaeological/Historical Site
 -  Cabin

-  Public Easement
-  Navigable Waters (Legally Determined)

Note: Many waters in the refuge are, in fact, navigable which have not yet been determined by the federal government to have the legal status of "navigable".



State of Alaska
Dept. of Fish and Game