



**FISH HABITAT PERMIT**

**FH22-III-0033-GP**

ISSUED: July 25, 2022  
EXPIRES: Upon Abandonment of Site

GENERAL PUBLIC

RE: **Public Motorized Boat Launch Sites**

**Gulkana River Drainage**

**Richardson Highway:**

**Summit Lake** (Stream No. 212-20-10080-2461-0060)

Mile 195, Sec 25, T20S, R11E, FM, Mt. Hayes A-4

Coordinate: 63.1494 N, -145.5446 W

Mile 192.1, Sec 5, T21S, R12E, FM, Mt. Hayes A-3

Coordinate: 63.1188 N, -145.4945 W

**Paxon Lake** (Stream No. 212-20-10080-2461-0040)

Mile 180.1 and 179.4, Sec 36, T14N, R2W

Coordinate: 62.9533 N, -145.5123 W

Coordinate: 62.9455 N, -145.5181 W

Mile 175 (Campground – Improved Ramp)

Sec 24, T13N, R2W, CRM, Gulkana D-4

Coordinate: 62.8866 N, -145.5264 W

**Gulkana River** (Stream No. 212-20-10080-2461)

Mile 147.6 (Sourdough Campground – Improved Ramp)

Sec 25, T9N, R2W, CRM, Gulkana C-4

Coordinate: 62.8866 N, -145.5264 W

Mile 129.4 (Sailor's Pit) Sec 14

Coordinate: 62.3022 N, -145.3714 W, and

Mile 126.8 (Bridge – Semi-improved) Sec 27, T6N, R1W, CRM, Gulkana B-3

Coordinate: 62.2695 N, -145.3848 W

Pursuant to AS 16.05.871(b) (Anadromous Fish Act), the Alaska Department of Fish and Game (ADF&G), Habitat Section has determined that both the public interest and protection of fish and game would be served with the reissuance of the General Fish Habitat Permit authorizing the use

of wheeled or tracked motorized vehicles with a **gross vehicle weight (GVWR) of 10,000 pounds or less** on the bed of the described water bodies to launch/land boats at the referenced locations.

Note 1: Any other use of vehicles within the described water bodies or any use of vehicles within other natural water bodies catalogued as anadromous not described herein requires an individual Fish Habitat Permit. Request for additional launch sites shall be submitted to the Habitat Section prior to use of the site.

Note 2: Access to and/or use of some sites above ordinary high water or sites beyond public easements may be conditional due to land ownership.

### **Anadromous Fish Act and Fishway Act**

The Gulkana River and its catalogued tributaries have been specified as being important for the spawning, rearing, or migration of anadromous fishes pursuant to AS 16.05.871(a). The system provides habitat for Chinook and sockeye salmon, steelhead trout, and supports resident species of fish such as Arctic grayling. Your project as proposed should not have adverse effects on anadromous fish or their habitat and should not obstruct the free passage of fish.

In accordance with AS 16.05.871(d), use of described boat launches is approved subject to the permit terms and the following stipulation:

- 1) No streambed or bank alteration, gravel removal or deposit of material below ordinary high water, water use, or diversion/damming of any kind is authorized under this permit.

### **Permit Terms**

This letter constitutes a permit issued under the authority of AS 16.05.871. Please be advised that this determination applies only to activities regulated by the Habitat Section of ADF&G; other agencies also may have jurisdiction under their respective authorities. This determination does not relieve you of your responsibility to secure other permits; state, federal, or local. You are still required to comply with all other applicable laws.

You are responsible for the actions of contractors, agents, or other persons who perform work to accomplish the approved project. For any activity that significantly deviates from the approved plan, you shall notify the ADF&G Habitat Section and obtain written approval in the form of a permit amendment before beginning the activity. Any action that increases the project's overall scope or that negates, alters, or minimizes the intent or effectiveness of any provision contained in this permit will be deemed a significant deviation from the approved plan. The final determination as to the significance of any deviation and the need for a permit amendment is the responsibility of the ADF&G Habitat Section. Therefore, it is recommended that you consult the Habitat Section before considering any deviation from the approved plan.

You shall give an authorized representative of the state free and unobstructed access to the permit site, at safe and reasonable times, for the purpose of inspecting or monitoring compliance with any provision of this permit. You shall furnish whatever assistance and information the authorized representative reasonably requires for monitoring and inspection purposes.


In addition to the penalties provided by law, this permit may be terminated or revoked for failure to comply with its provisions or failure to comply with applicable statutes and regulations. You shall mitigate any adverse effect upon fish or wildlife, their habitats, or any restriction or interference with public use that the commissioner determines was a direct result of your failure to comply with this permit or any applicable law.

You shall indemnify, save harmless, and defend the department, its agents, and its employees from any and all claims, actions, or liabilities for injuries or damages sustained by any person or property arising directly or indirectly from permitted activities or your performance under this permit. However, this provision has no effect if, and only if, the sole proximate cause of the injury is the department's negligence.

You may appeal this permit decision relating to AS 16.05.871 in accordance with the provisions of AS 44.62.330-630.

Please direct questions about this permit to Habitat Biologist Todd Nichols at 907-459-7363 or [todd.nichols@alaska.gov](mailto:todd.nichols@alaska.gov).

Sincerely,  
Doug Vincent-Lang  
Commissioner

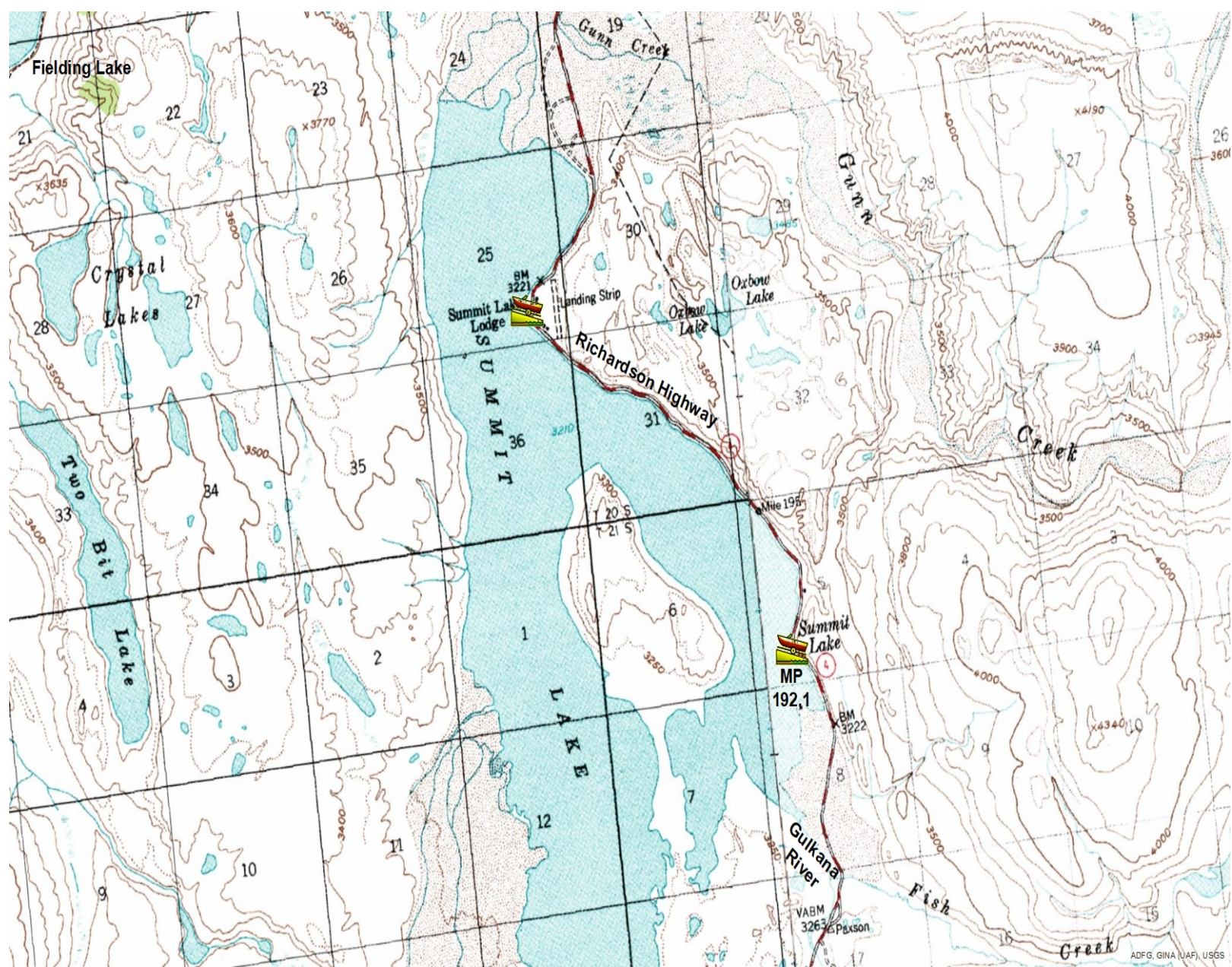
  
By: Audra L.J. Brase  
Fairbanks Regional Supervisor

ecc: Mark Somerville, ADF&G SF, Glennallen  
Dave Stoller, ADF&G SF, Fairbanks  
Jeremy Botz, ADF&G CF, Cordova  
Nikki Potter, ADNRLand, Fairbanks  
Doug Cooper, USFWS, Anchorage  
Dave Sarafin, NPS, Copper Center  
NOAA Fisheries, HCD, Anchorage  
AWT, Northern Detachment, Fairbanks  
Permit Coordinator, ADF&G SF, Juneau  
Al Ott, ADF&G HAB, Fairbanks

tn/AB



### Map 1 of 4 Summit Lake – Richardson Hwy



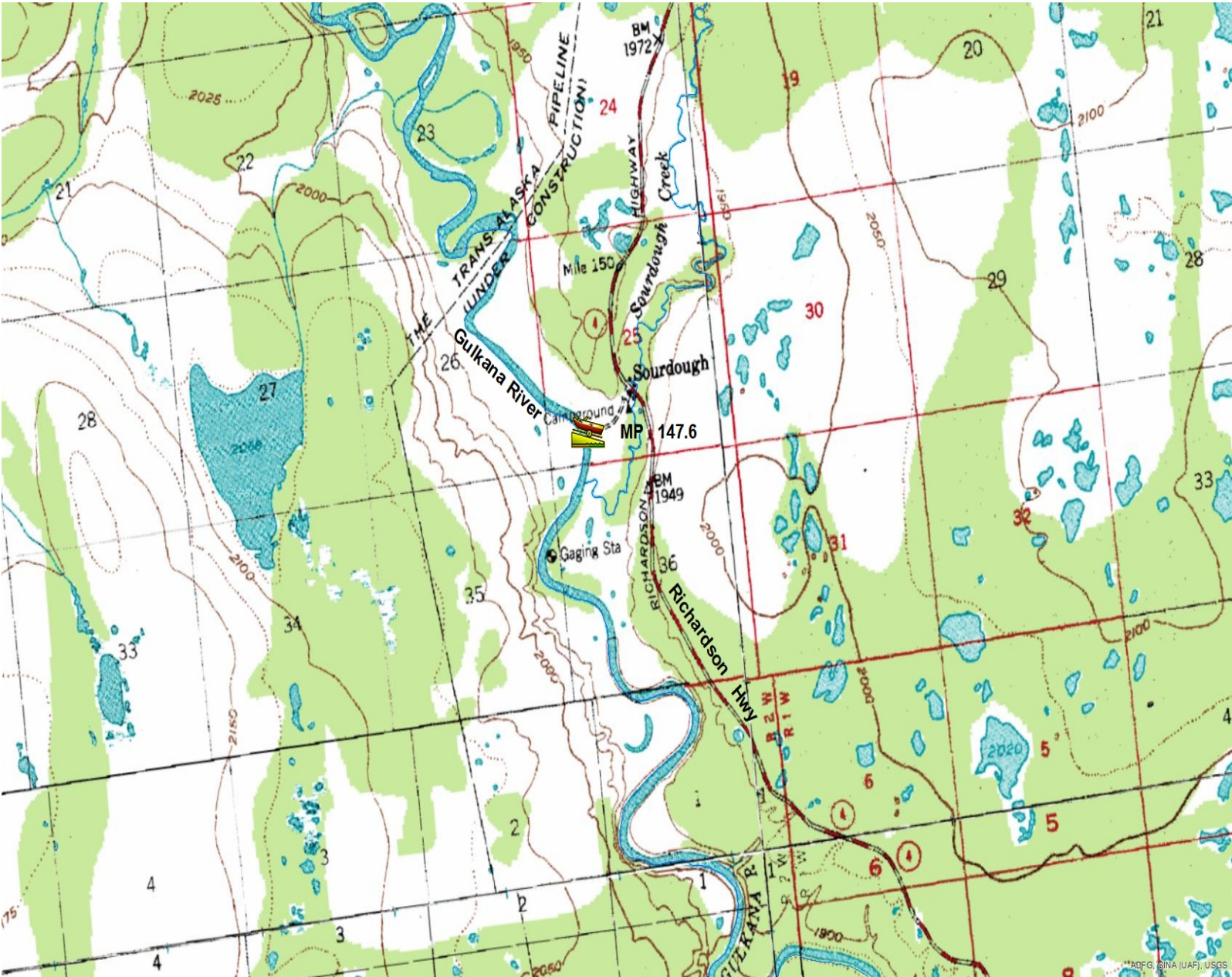


### Map 2 of 4 Paxson Lake – Richardson Hwy





### Map 3 of 4 Sourdough – Richardson Hwy



ADFG, SINA (UAF), USGS



### Map 4 of 4 Gulkana River – Richardson Hwy

