












163°30'0"W 163°00'0"W 162°30'0"W 162°00'0"W

55°33'48"N
55°25'47"N
55°17'46"N
55°9'45"N
55°1'43"N

55°33'48"N
55°25'47"N
55°17'46"N
55°9'45"N
55°1'43"N

MAP 1 IZEMBEK State Game Refuge

Legend

-  Izembek SGR Boundary
-  Izembek National Wildlife Refuge
-  Izembek NWR Wilderness Area
-  Steller's Eider Critical Habitat Boundary
-  City Boundary
-  Shipwreck
-  Historic Site
-  Airport
-  Road
-  Foot/ 4WD Trail
-  Marine Highway



State of Alaska
Department of Fish & Game
April 2009

Sea Lion
Rocks

Amak I.

IZEMBEK STATE GAME REFUGE BOUNDARY
(Tide and submerged lands below mean high water)

BRISTOL BAY

IZEMBEK LAGOON

Moffet Lagoon

Blaine Bay

Joshua Green River

Kinzarof Lagoon

Cold Bay

Applegate Cove

Norma Bay

Gilbert Lake

Big Lagoon

Hook Bay

Morzhovoi Bay

Bechevin Bay

Kudiakof Islands

Neumann I.

Glenn I.

Grant Pt.

Cape Glazenap

FAA (PLO 245)

Dew Line Radar Site (PLO 2374)

Outpost

COLD BAY

Russel Creek Hatchery

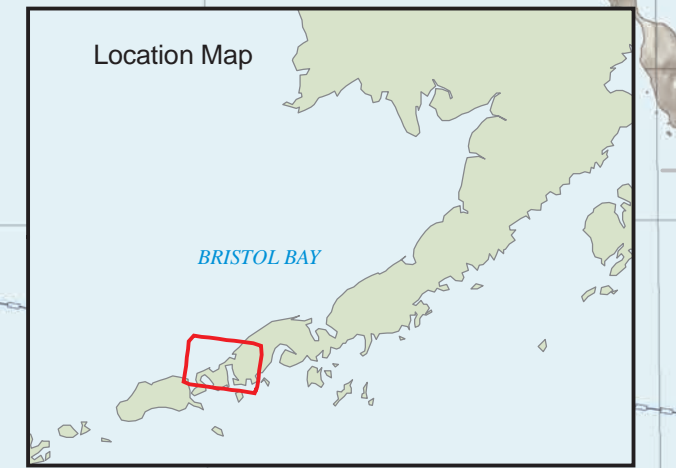
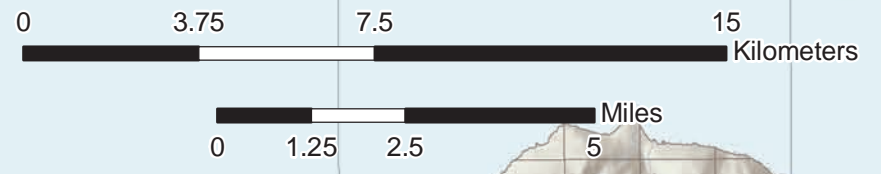
Frosty Mountain Road

Frosty Peak

Mt. Dutton

Mt. Emmons

King Cove



163°30'0"W 163°00'0"W 162°30'0"W 162°00'0"W