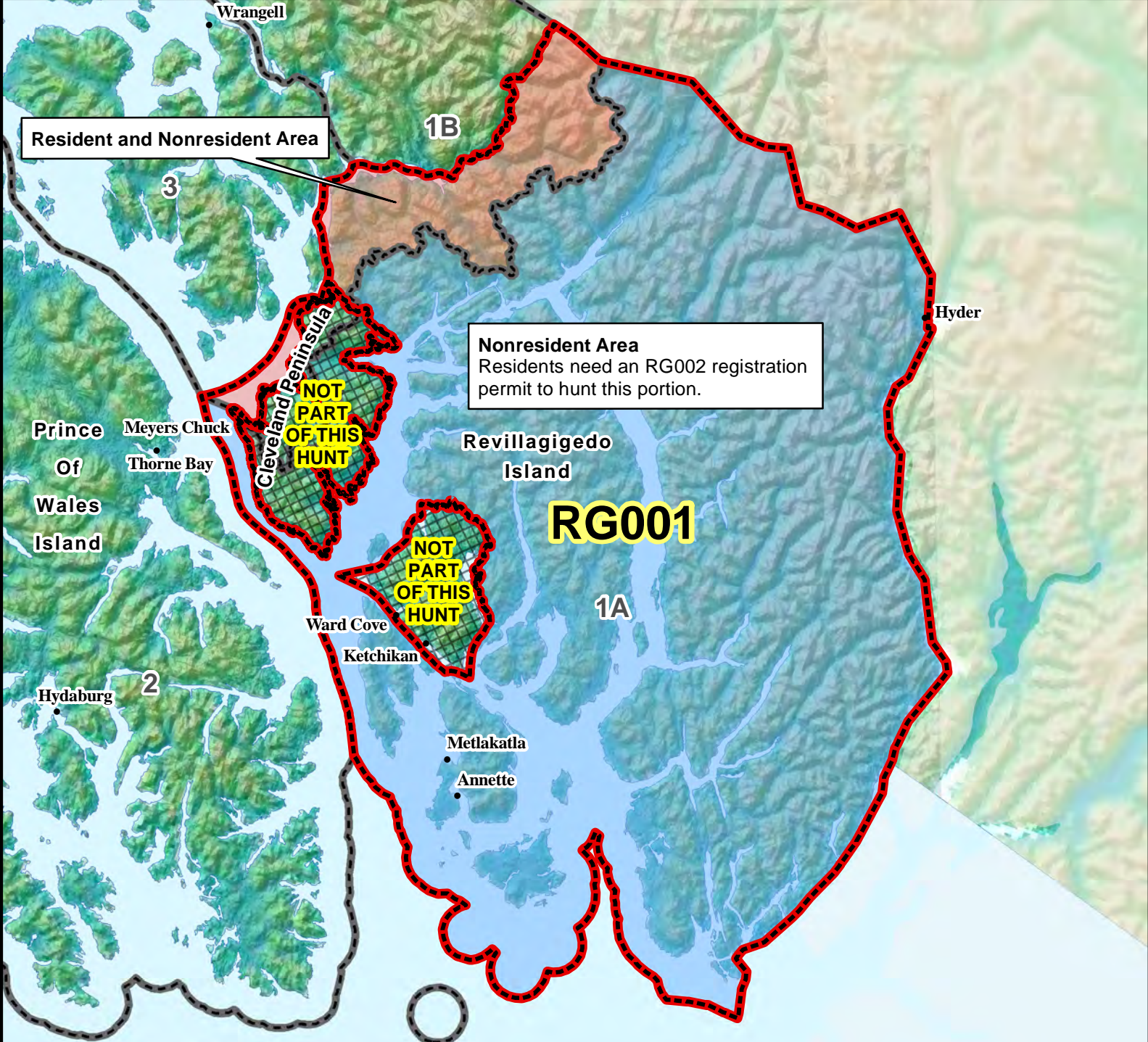
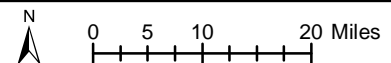




RG001 Mt Goat Registration Permit Hunt

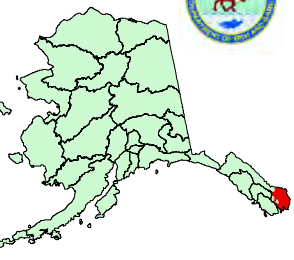
This map is intended for hunt planning use, not for determining legal property or regulatory boundaries. Content is compiled from various sources and is subject to change without notice. See current hunting regulations for written descriptions of boundaries. Hunters are responsible for knowing the land ownership and regulations of the areas they intend to hunt.



AREA DESCRIPTION: Remainder of Units 1A and 1B.



-  Hunt Area
-  Subunit Boundary
-  Closed Area
-  Controlled Use Area
-  Management Area
-  National Park/Monument
-  National Wildlife Refuge
-  Military Closure
-  Other State Areas
-  Closed to Hunting



Please refer to the Alaska Hunting Regulations booklet for bag type, seasons, and additional regulations concerning this hunt.