

# Sport fishing Alaska

*rivers and lakes*  
in the  
*Upper Copper/  
Upper Susitna River  
basin*



*Alaska Department of Fish and Game*



Written by Tom Taube, Glennallen Area  
Management Biologist

Layout, design and maps by Alma Seward,  
Region I Sport Fish Publications Coordinator

Area basemap cartography by Carol Hepler,  
Sport Fish Division Cartographer

*Cover photo:* Gulkana River, Alaska

© 2005 by ADF&G Division of Sport Fish

*produced by  
the Alaska Department of  
Fish and Game*



*1300 College Road  
Fairbanks, AK 99701  
(907) 459-7228  
(907) 456-2259 (Fax)*

ADF&G WEBSITE ► [www.sf.adfg.state.ak.us/  
statewide/sf\\_home.cfm](http://www.sf.adfg.state.ak.us/statewide/sf_home.cfm)

## Inside . . .

|  |     |
|--|-----|
| Roadside fishing information .....                       | 1   |
| Specific sites .....                                     | 3   |
| Glenn Highway  | 3   |
| Lake Louise Road   | 3   |
| Richardson Highway                                       | 6   |
| Edgerton Highway   | 6   |
| McCarthy Road  | 7   |
| Slana-Tok Cutoff Highway                                 | 7   |
| Nabesna Road   | 7   |
| Denali Highway   | 7   |
| Area map of Upper Copper/Upper Susitna River basin ..... | 4-5 |
| ADF&G Trophy Fish Program .....                          | 9   |
| Rules  | 9   |
| State recordholders                                      | 10  |
| Affidavit form (inside back cover)                       |     |

Sport fishing Alaska lakes and rivers in

*the upper Copper/upper Susitna basin*

**Alaska Department of Fish and Game Sport Fish Division Offices:**



Fairbanks Regional Office  
1300 College Road  
Fairbanks, AK 99701-1599  
(907) 459-7228

Glennallen Area Office  
P.O. Box 47  
Glennallen, AK 99588  
(907) 822-3309

State Headquarters  
Division of Sport Fish  
1255 W. 8th St.  
P.O. Box 3-2000  
Juneau, AK 99801  
(907) 465-4180

Recorded fishing information  
for Interior Alaska and the  
Upper Copper/Upper Susitna  
area:

(907) 459-7385 (Fairbanks) or  
(907) 267-2218 (Anchorage)

Recorded information for the  
Copper River personal use  
(dip net) fishery:

(907) 822-5224 (Glennallen)  
(907) 459-7382 (Fairbanks)  
(907) 267-2511 (Anchorage)

Questions about the ADF&G Trophy Fish Program should be directed to  
the Headquarters office.

Other ADF&G publications are available through the Public Communications  
Section.

**ADF&G Public Communications Section: (907) 465-4112**

The Alaska Department of Fish and Game administers all programs and activities free from discrimination on the basis of sex, color, race, religion, national origin, age, marital status, pregnancy, parenthood, or disability. For information on alternative formats available for this and other department publications, contact the department ADA Coordinator at (voice) 907-465-4120, or (telecommunication device for the deaf) 1-800-478-3648. Any person who believes s/he has been discriminated against should write to ADF&G, PO Box 25526, Juneau, AK 99802, or O.E.O., U.S. Department of the Interior, Washington, DC 20240.

# Roadside fishing opportunities in the

## *Upper Copper/Upper Susitna River Basin*



The varied fishing resources of the Upper Copper/Upper Susitna River Basin (UCUS) offer something for nearly every angler. The UCUS is noted for excellent Arctic grayling, chinook and sockeye salmon fishing. UCUS waters have produced the state record lake trout and burbot. The Basin holds great opportunity for anglers who seek good fishing away from the more congested fishing spots in the state.

Two major salmon sport fisheries take place in the Gulkana and Klutina rivers. Chinook salmon first arrive in the Gulkana in early June—that run peaks in the lower river downstream of the pipeline crossing around the 4th of July. Access is available by roads and trails off the Richardson Highway, which parallels much of the river. The Gulkana drainage supports the single largest recreational fishery in the Glennallen area.

The lower Klutina River chinook salmon fishery starts in mid to late June and peaks the second or third week of July. Please refer to the current sport fishing regulations for chinook salmon fishery closures in the UCUS. There is easy access to the Klutina where it crosses the Richardson Hwy. at Milepost 100.

There are concurrent runs of sockeye salmon in both of these rivers, as well as resident populations of grayling and Dolly Varden.

Dip net and fishwheel subsistence/personal use fisheries (*for Alaska residents only*) take place near the community of Chitina. Dip net and fishwheel seasons run from around June 1 to September 30.

Many lakes and streams in the area contain stocked rainbow trout, Arctic grayling, or coho salmon as well as resident species.

The following pages list fishing sites along the highway system,

starting from the Glenn Hwy. and traveling east to the Richardson Hwy., Edgerton Hwy., and Slana-Tok Cutoff, then north to the Denali Hwy. Like most major routes in Alaska, highways in the area are posted with numbered mileposts. Locations in this guide refer to highway markings, not odometer readings, and are listed starting from the lowest milepost to the highest on each highway.







Some land within the basin is owned by native corporations and other private landowners. ADF&G requests users to respect private property and to leave shorelines and trails cleaner than you found them.

Special regulations apply to specific rivers and lakes, and to fish species

in the UCUS area, as well as special permit requirements for the Copper River personal use fishery at Chitina. ADF&G issues annual regulation summary booklets which contain this information. Do not forget to pick up a current regulation booklet from your local sporting goods store when you buy your license.

ADF&G offices also give away current regulation booklets, along with up-to-the-minute fishing reports and recent emergency orders which affect bag limits, gear restrictions, and fishery closures. Call us, stop by our nearest ADF&G office, or visit our website (see addresses inside the front cover) before you go fishing!

## ANGLER ETHICS

-  **Don't pollute.** Haul trash out of the field, and dispose of it properly. Remember, that discarded fishing line can be lethal to birds and wildlife.
-  **Obey fishing regulations.**
-  **Respect private property.** Native allotments and other private land holdings are common along Alaska's waterways. Seek permission before using private land.
-  **Minimize stream bank erosion.**
-  **Think about your needs: take only the fish you require.** Preserve your fish appropriately.
-  **If you plan to release fish, handle them gently** and do not remove them from the water. If you plan to kill fish, do so quickly and humanely.



# Where the fish are . . . and how to get there

## Glenn Highway

| WATER                | SPECIES    | MILE  | LOCATION/ACCESS  |
|----------------------|------------|-------|--|
| Leila Lake           | GR, BB, WF | 121   | Gravel pit parking, short hike to outlet                                       |
| Tahneta Lake         | GR         | 123   | Good spring fishery  |
| Little Nelchina R.   | GR         | 137.5 | DNR campground   |
| Cache Creek          | GR         | 142.2 | Pull-off present—good spring and fall fishing                                  |
| Ryan Lake            | GR, RT     | 149   | Pull-off 200 yards from highway  |
| Mendeltna Creek      | GR         | 153   | Pull-off, accommodations available   |
| Gergie Lake          | GR, RT     | 155   | Pull-off   |
| Arizona Lake         | GR         | 155   | Pull-off shared with Gergie Lake   |
| Buffalo Lake         | RT         | 156   | Pull-off   |
| DJ Lake              | RT         | 157.5 | South side of highway, 1/4-mile trail  |
| Little Junction Lake | GR         | 159.9 | South side of highway, 1/4-mile trail  |
| Lake Louise Road     |            | 160   | see listing below  |
| Tex Smith Lake       | RT         | 162   | North side of highway, parking area  |
| Lost Cabin Lake      | GR, BB     | 166   | Across from Atlasta House, 3/4-mile trail                                      |
| Tolsona Lake         | GR, BB     | 170   | Turn N at sign, parking area, unimproved boat launch, accommodations available |
| Tolsona Creek        | GR         | 173   | Adjacent to highway—private campground present                                 |
| Moose Creek          | GR         | 186   | Adjacent to highway  |

## Lake Louise Road

|                    |             |      |  |
|--------------------|-------------|------|--|
| Junction Lake      | GR          | 0.5  | East side of road  |
| Crater Lake        | RT          | 1.5  | West side of road, 200 yards   |
| Little Crater Lake | RT          | 1.5  | Just beyond Crater Lake  |
| Old Road Lake      | RT          | 5.2  | Follow old road east 1/4 mile, lake west of road                           |
| Round Lake         | RT          | 5.2  | Follow old road east 1/4 mile, lake east of road                           |
| Tiny Lake          | GR          | 6.5  | Take road west 1 1/2 miles, then 1/4 mile south by trail                   |
| 40-Foot Lake       | GR          | 6.5  | West on road 2 miles, then 1/4 mile south by trail (lake on east of trail) |
| Peanut Lake        | RT          | 6.5  | East of 40-Foot Lake (above)   |
| Mendeltna Creek    | GR          | 6.5  | West on road, 5 miles  |
| Forgotten Lake     | GR          | 7    | Pull-off, lake east of road  |
| Elbow Lake         | GR          | 11.5 | Lake east of road  |
| Caribou Lake       | GR          | 11.5 | Lake west of road, 1/4 mile north on old road                              |
| Conner Lake        | GR          | 16.2 | West side, 300 yards   |
| Lake Louise        | LT,GR,BB,WF | 16.5 | Public campground—accommodations available                                 |
| Susitna Lake       | LT,GR,BB,WF |      | Access by boat across Lake Louise  |

cont'd . . .

BB = burbot

GR = grayling

LT = lake trout

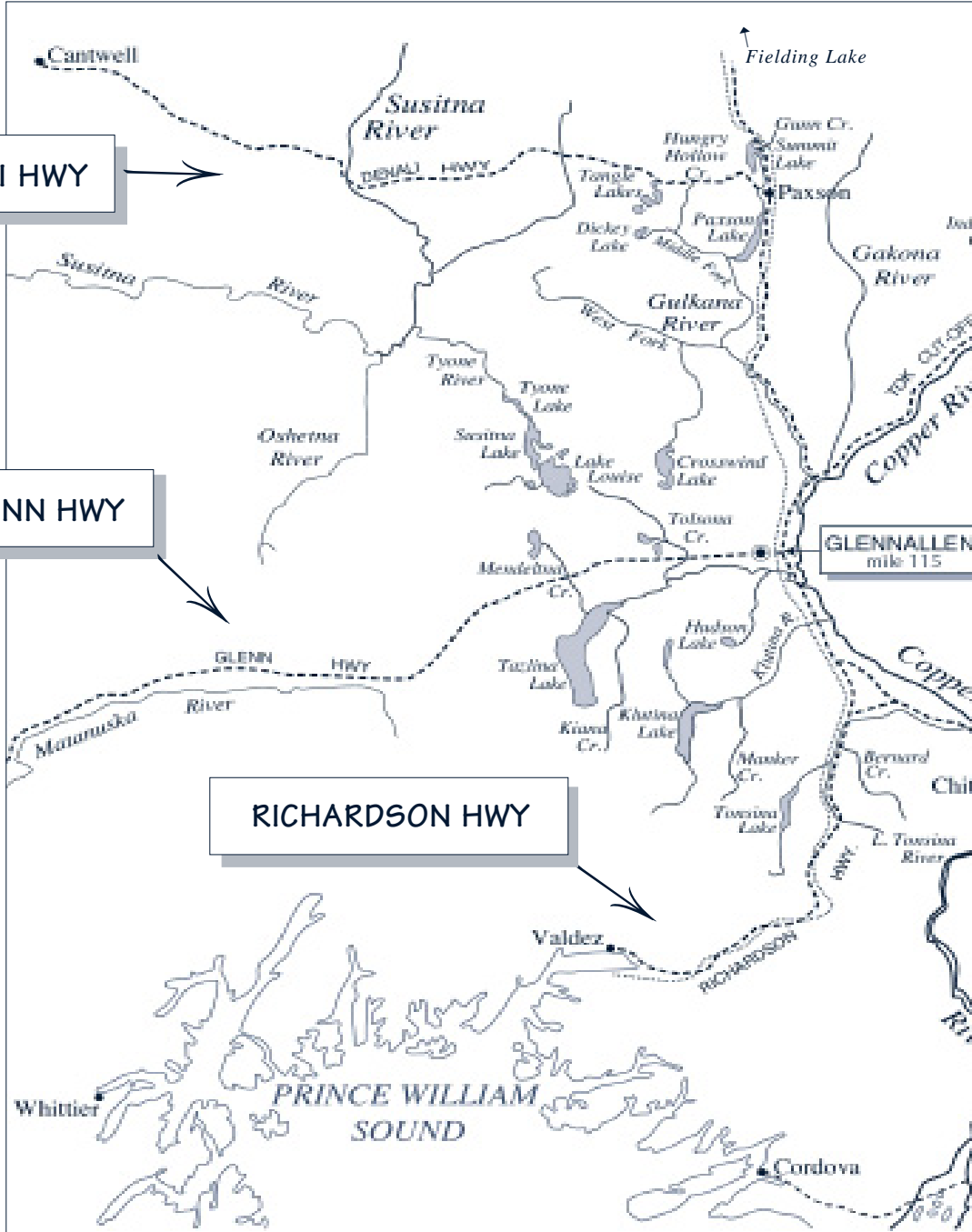
RT = rainbow trout

WF = whitefish

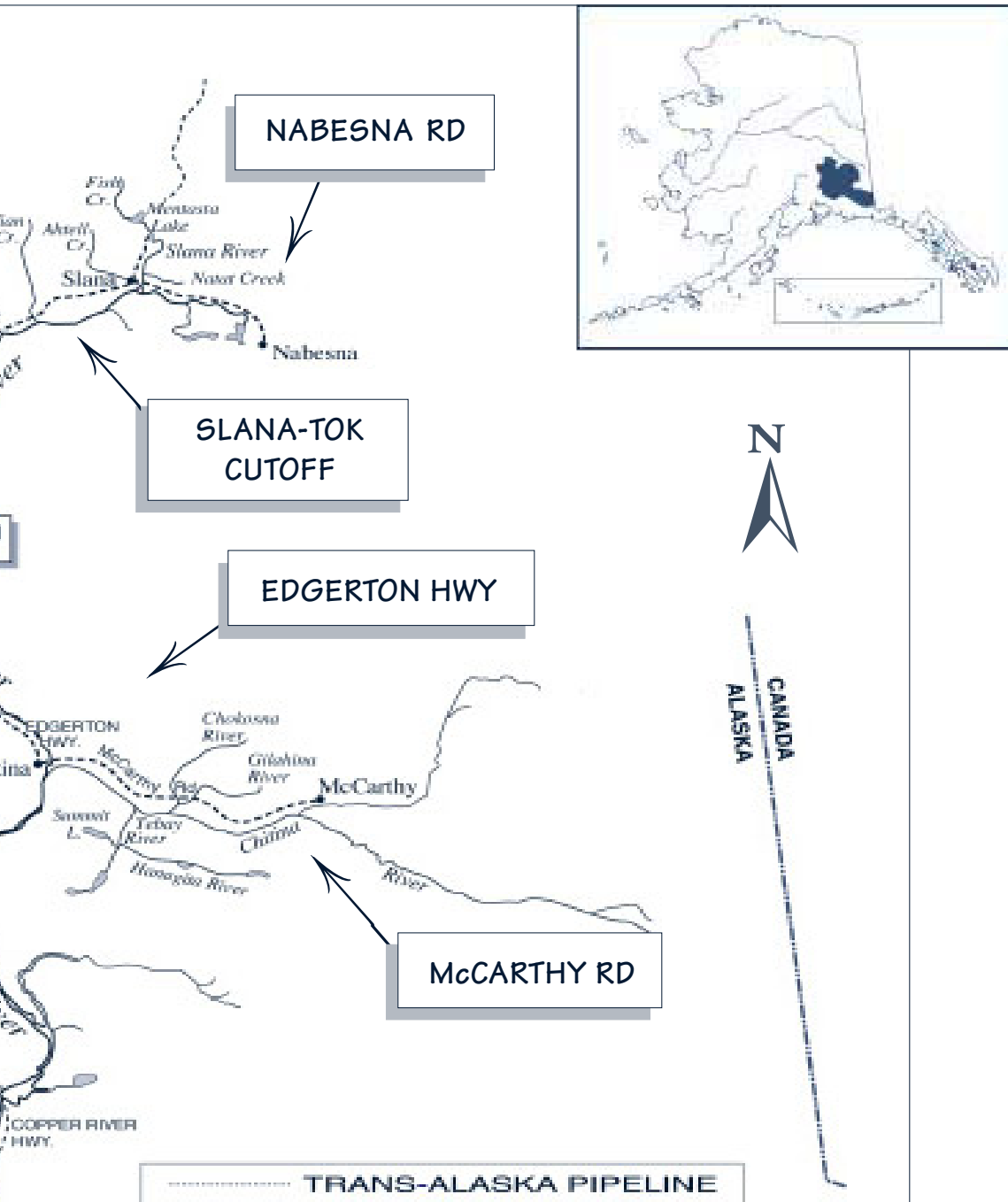
DENALI HWY

GLENN HWY

RICHARDSON HWY







## Richardson Highway

| WATER                  | SPECIES        | MILE        | LOCATION/ACCESS  |
|------------------------|----------------|-------------|--|
| Port Valdez            | SS,PS,CS,DV,BF |             | Boat rentals at dock   |
| Robe R. Lake           | DV             | 2.5         | Highway crosses river—pull-off present at Mile 3.1                 |
| Thompson Lake          | GR             | 23.1        | Lake west and downhill from highway; visible from road             |
| Blueberry Lake         | RT             | 24.1        | Use site present—DNR campground                                    |
| Worthington Lake       | RT             | 27          | Parking area available, east side of highway                       |
| Tiegel River           | DV             | 43–50       | River parallels highway; fish small in size                        |
| Little Tonsina River   | DV             | 64, 74      | Parking area available   |
| Tonsina River          | KS,RS,DV,GR    | 79          | Limited access at bridge   |
| Squirrel Cr. Pit       | GR,RT          | 80          | Pull-offs present—DNR campground                                   |
| Edgerton Highway ..... |                | 83 .....    | <i>see listing below</i>   |
| Pippin Lake            | RT             | 83.3        | Pull-off present, unimproved boat launch                           |
| Klutina River          | DV,GR,KS,RS    | 100         | Private campgrounds available                                      |
| Bear Creek             | GR             | 125.9       | Pull-off present; spring and fall fishery                          |
| Gulkana River          | RT,GR,KS,RS    | 126.9       | Fishing trails at Mile 129.3, 136.4, 141.4; use site at Mile 147.5 |
| Slana-Tok Cutoff ..... |                | 128.7 ..... | <i>see listing on next page</i>                                    |
| Poplar Grove           | GR             | 136.4       | Spring fishery   |
| Sourdough Creek        | GR             | 147.5       | Spring fishery—BLM campground                                      |
| Haggard Creek          | GR             | 161         | Spring fishery   |
| June & Nita lakes      | WF,GR          | 166.5       | 1/4 mile west  |
| Gillespie Creek        | GR             | 168         | Spring fishery   |
| Gillespie Lake         | GR             | 168.2       | Pull-off present, 1/4-mile trail                                   |
| Meiers Lake            | GR             | 171         | Pull-offs present, best fishing at inlet                           |
| Dick Lake              | GR             | 173.2       | East side of road  |
| Paxon Lake             | LT,GR,BB,WF    | 175–182     | BLM campground, numerous accommodations available                  |
| Denali Highway .....   |                | 185 .....   | <i>see listing on next page</i>                                    |
| Fish Cr. Lake(s)       | GR             | 192         | Pull-off present—trail parallels creek 2 miles to lake             |
| Summit Lake            | LT,GR,BB       | 194         | Parking areas and accommodations available                         |
| Fielding Lake          | LT,GR,BB       | 200.5       | Turn south on side road 2 miles, DNR campground                    |

## Edgerton Highway

|                     |             |          |  |
|---------------------|-------------|----------|--|
| Tonsina River       | KS,RS,DV,GR | 19.4     | Limited access at bridge                         |
| Liberty Falls Creek | GR          | 25       | (from Richardson Hwy)—DNR campground             |
| 3-Mile Lake         | RT,GR       | 30       | (from Richardson Hwy)—lake adjacent to road      |
| 2-Mile Lake         | RT,GR       | 31       | (from Richardson Hwy)—lake adjacent to road      |
| Chitina (Town) Lake | GR          | 33       | Lake bordered by town, various pull-offs present |
| McCarthy Road ..... |             | 33 ..... | <i>see listing on next page</i>                  |

BB = burbot

CS = chum salmon

DV = Dolly Varden

GR = grayling

KS = king salmon

LT = lake trout

PS = pink salmon

RS = red salmon

RT = rainbow trout

SS = silver salmon

WF = whitefish

BF = bottomfish

## McCarthy Road

| WATER           | SPECIES           | MILE | LOCATION/ACCESS   |
|-----------------|-------------------|------|---|
| Copper River    | RS,KS             | 1.1  | Public campground present   |
| Strelna Lake    | RT,SS             | 10.6 | Trail—lake <sup>3</sup> / <sub>4</sub> mile north                                     |
| Van/Silver Lake | RT                | 11.1 | Trail—lake <sup>1</sup> / <sub>4</sub> mile south, private campground, walk-in access |
| Sculpin Lake    | RT                | 12.6 | <sup>1</sup> / <sub>4</sub> mile south, walk-in access                                |
| Strelna Creek   | DV                | 15.4 |   |
| Lou's Lake      | SS,GR             | 25.7 | <sup>3</sup> / <sub>4</sub> mile north  |
| Long Lake       | RS,GR,BB,LT,SS,DV | 45   |   |

## Slana-Tok Cutoff Highway

|                    |       |           |   |
|--------------------|-------|-----------|---|
| Tulsona Creek      | GR    | 15–18     | Creek parallels highway, numerous pull-offs               |
| Gravel Pit Lake    | GR    | 30        | North side of highway                                     |
| Sinona Creek       | GR,DV | 34        |   |
| Nabesna Road ..... |       | 160 ..... | <i>see listing below</i>                                  |
| Ahtell Creek       | GR    | 61        | Wayside/pull-off present                                  |
| Carlson Lake       | GR,DV | 68        | 2 <sup>1</sup> / <sub>2</sub> miles west up Carlson Creek |
| Mable Creek        | GR    | 76        |   |
| Mentasta Lake      | GR,WF | 81.5      | North on old Slana-Tok bypass                             |

## Nabesna Road

|                  |             |      |  |
|------------------|-------------|------|--|
| Rufus Creek      | DV          | 9    | Spring fishery                         |
| Long Lake        | GR,BB       | 25   | Pull-off present                       |
| Little Twin Lake | GR,LT,BB    | 29.5 | <sup>1</sup> / <sub>3</sub> mile south |
| Big Twin Lake    | GR,BB       | 30   |  |
| Jack Lake        | GR,WF,LT,BB | 31   | 1 mile south of road by old cat trail  |
| Jack Creek       | GR          | 38   | Pull-off present                       |

## Denali Highway

|                       |             |      |  |
|-----------------------|-------------|------|--|
| Mud Lake              | GR          | .3   | 1 mile SW of hwy by rough road; good early fishing                                   |
| Seven-Mile Lake       | LT          | 6.8  | Gravel road <sup>3</sup> / <sub>4</sub> mile to lake; excellent summer fishing       |
| Ten-Mile Lake         | LT,GR,BB    | 10   | Small pull-off—short hike down to outlet; summer fishery                             |
| Teardrop Lake         | LT,GR,BB    | 10.4 | Short hike down steep hill to south; good summer fishery                             |
| Octopus Lake          | LT,GR,WF    | 11   | <sup>3</sup> / <sub>4</sub> mile south of road                                       |
| Fourteenmile Lake     | RT          | 13.8 | 1 <sup>1</sup> / <sub>4</sub> -mile trail north of road                              |
| Little Swede Lake     | LT          | 16.8 | 2 miles south of road—pull-off present   |
| Big Swede Lake        | LT,GR,BB,WF | 16.8 | 2 mi south of Little Swede; excellent fishing  |
| 16.8 Mile Lake        | LT,GR       | 16.8 | Walk north 200 yards to lake   |
| Rusty Lake            | LT,GR       | 16.8 | Walk <sup>1</sup> / <sub>2</sub> mile NW of 16.8 Mile Lake                           |
| 17-Mile Lake          | LT,GR       | 17   | Small lake with fair to good summer fishing  |
| Denali-Clearwater Cr. | GR          | 18.1 | Use site present; spring and summer fishery  |
| Tangle Lakes          | LT,GR,BB    | 22.5 | Road crosses Tangle River, use-site present—BLM campground; excellent summer fishery |

...cont'd

## Denali Highway (cont'd)

| WATER                 | SPECIES | MILE    | LOCATION/ACCESS   |
|-----------------------|---------|---------|---|
| Rock Creek            | GR      | 25.3    | Parking area present; fair summer fishery   |
| Landmark Gap L.       | LT,GR   | 26      | 3 miles north of highway—follow cat trail; good trout fishing                                       |
| Glacier Lake          | LT,GR   | 31      | Parking area on north side of highway—follow cat trail<br>2 miles to lake; excellent summer fishing |
| 36-Mile Lake          | LT,GR   | 36      | <sup>1</sup> / <sub>2</sub> mile north of road  |
| 46.9-Mile Lake        | GR      | 46.9    | N side of road; lake and outlet excellent for large grayling  |
| Crooked Creek         | GR      | 46.9–50 | Creek parallels highway; excellent fishing  |
| 50-Mile Lake          | GR      | 50      | North side of road; fair fishing  |
| Denali-Clearwater Cr. | GR      | 59      | Use site present; summer fishing  |

BB = burbot

LT = lake trout

GR = grayling

### Be safe, not sorry

## A RIVERBOAT SAFETY CHECKLIST

If you are planning to travel these rivers by boat, make sure that:

- All aboard wear personal flotation devices.
- The motor is adequate and running well. Inspect fuel lines, transom mounting, prop nut.
- There is a spare propeller and prop nut (or impeller and impeller nut for outboard jets) and other spare parts likely to need replacement. Carry the tools to install the parts.
- The anchor system is safe for river use and that the anchor line can be cut loose in an emergency. Carry 30–100 ft of strong spare rope.
- There are at least two oars on board, and a bilge pump or bailing can.
- The boat is not overloaded, and that emergency maneuvers such as sharp turns can be done without taking on water.
- The boat hull has adequate flotation.
- You have survival gear, clothing, first aid, and comfort supplies appropriate for the trip.
- All gear is stowed out of the way and there is clear access from the stern to the bow.
- There's more than enough gas for a round trip.
- The boat operator knows the river, or is experienced with rivers like the one you are about to travel on, and is not impaired by alcohol.

#### When you are traveling:

- Stay on the right side of the channel where possible.
- The boat coming downriver has the right-of-way.
- Approach blind corners with great caution. A big, fast boat may be coming the other way. Don't come to a stop with your boat blocking the channel.
- Turn around before you use half of your gas.
- Don't get fatigued. Take breaks. Enjoy your trip!

*Always start your trip with a boat equipped in compliance with Coast Guard safety regulations—which may be obtained from the 17th Coast Guard District, Federal Bldg., P. O. Box 25527, Juneau, AK 99802-5517 or U.S. Coast Guard Marine Safety Office, 510 L. Street, Suite 100, Anchorage, AK 99501-1946.*

## The ADF&G

# Trophy Fish program



Trophy fish certificates are issued by the department to give special recognition to anglers who take fish that meet minimum weight qualifications for each species.

Trophy fish entries must be:

- ◆ legally caught in waters open to the general public,
- ◆ hooked and played by only one person (assistance is permissible to land or boat the fish),
- ◆ weighed on a currently certified scale in front of at least one witness and a Trophy Fish Official and must meet minimum weight qualifications (listed on next page),
- ◆ measured by straight-line measure—not following the curve of the fish—from tip of snout to tip of tail.

Affidavit (form printed on inside back cover) must be:

- ◆ signed by the entrant in front of a Trophy Fish Official. (Contact your local ADF&G office for the one nearest you; Division of Sport Fish biologists may also serve as Trophy Fish Officials.)
- ◆ accompanied by a clear photograph of the fish, with a size-reference object in the picture.

Affidavits must be submitted by January 31 of the year following the catch to the Alaska Department of Fish and Game, Division of Sport Fish, P.O. Box 25526, Juneau, AK 99802. Affidavit forms are available at all ADF&G offices. A separate affidavit form must be completed for each entry. **INCOMPLETE FORMS MAY DISQUALIFY ENTRANTS.** ADF&G reserves the right to check fish identification or to refuse any questionable affidavits. Decisions of the department are final. Photographs become the property of ADF&G for its use on the award certificate and in public information releases. ☒

### *CATCH-and-RELEASE* HONORARY CERTIFICATES

ADF&G issues honorary trophy fish certificates and a patch to entrants who catch and release fish of minimum length qualifications (listed on p. 10) for each species—Arctic char/Dolly Varden, Arctic grayling, brook trout, cutthroat trout, lake trout, northern pike, rainbow trout, or sheefish.

To limit handling of the fish, estimate its length instead of actually measuring it. Send a clear photograph showing a closeup side view of the fish (preferably in the water) with each entry. Any sign of improper handling or injury in the photo will disqualify the entry. At least one witness is mandatory.

## ALASKA STATE TROPHY FISH RECORDHOLDERS

| Species                      | Min. wt.   | Lbs/oz | Year | Location          | Angler              |
|------------------------------|--|--------|------|-------------------|---------------------|
| Arctic char/<br>Dolly Varden | 10 lb  | 27/6   | 2002 | Wulik River       | Mike Curtiss        |
| Brook trout                  | 3 lb <i>(This species was added in 1995—there have been no entries to date.)</i> |        |      |                   |                     |
| Burbot                       | 8 lb   | 24/12  | 1976 | Lake Louise       | George R. Howard    |
| King salmon                  | see below  | 97/4   | 1985 | Kenai River       | Lester Anderson     |
| Chum salmon                  | 15 lb  | 32/0   | 1985 | Caamano Point     | Fredrick Thynes     |
| Coho salmon                  | 20 lb  | 26/0   | 1976 | Icy Strait        | Andrew Robbins      |
| Cutthroat trout              | 3 lb   | 8/6    | 1977 | Wilson Lake       | Robert Denison      |
| Grayling                     | 3 lb   | 4/13   | 1981 | Ugashik Narrows   | Paul F. Kanitz      |
| Halibut                      | 250 lb   | 459/0  | 1996 | Unalaska Bay      | Jack Tragis         |
| Lake trout                   | 20 lb  | 47/0   | 1970 | Clarence Lake     | Daniel Thorsness    |
| Lingcod                      | 55 lb  | 81/6   | 2002 | Monty Island      | Charles Curny       |
| Northern pike                | 15 lb  | 38/8   | 1991 | Innoko River      | Jack Wagner         |
| Pink salmon                  | 8 lb   | 12/9   | 1974 | Moose River       | Steven A. Lee       |
| Rainbow/<br>steelhead trout  | 15 lb  | 42/3   | 1970 | Bell Island       | David White         |
| Rockfish                     | 18 lb  | 38/11  | 2001 | Pr. William Sound | Rosemary Roberts    |
| Sheefish                     | 30 lb  | 53/0   | 1986 | Pah River         | Lawrence E. Hudnall |
| Sockeye salmon               | 12 lb  | 16/0   | 1974 | Kenai River       | Chuck Leach         |
| Whitefish                    | 4 lb   | 9/0    | 1989 | Tozitna River     | Al Mathews          |

☛ King salmon minimum weight for the Kenai River is **75 lb.** For the rest of the state, it is **50 lb.**

### *Minimum length requirements for Catch-and-release Certificates*



|                          |           |
|--------------------------|-----------|
| Arctic char/Dolly Varden | 30 inches |
| Arctic grayling          | 18 inches |
| brook trout              | 20 inches |
| cutthroat trout          | 20 inches |
| lake trout               | 36 inches |
| northern pike            | 40 inches |
| rainbow/steelhead        | 32 inches |
| sheefish                 | 45 inches |

**Alaska Department of Fish and Game**  
**TROPHY FISH AFFIDAVIT**  
**(Please type or print clearly)**

I am applying for the following certificate:

- Honorary Catch-and-release Certificate  
 Trophy Certificate

Species: \_\_\_\_\_ Certified weight \_\_\_\_ lbs. \_\_\_\_ oz. (does not apply to catch-and-release entries)

Length: \_\_\_\_ inches (to nearest 1/8 inch) Caught in (check one):  Marine  Fresh water

Date caught: \_\_\_\_\_ Location caught: \_\_\_\_\_ Sport Fish License No. \_\_\_\_\_

Entrant's name (please print) \_\_\_\_\_ Age (if under 16 years of age) \_\_\_\_\_

Mailing address \_\_\_\_\_

City/State \_\_\_\_\_ Zip code \_\_\_\_\_

The undersigned, being a Trophy Fish Official, does hereby verify the identity of the described fish:

Official's name (please print) \_\_\_\_\_

Scales certification date \_\_\_\_\_

Official's address \_\_\_\_\_

We, the undersigned, witnessed the weighing and measuring of the fish described above, and verify the weight and measurements recorded:

Witness 1. (signature) \_\_\_\_\_ (address) \_\_\_\_\_

Witness 2. (signature) \_\_\_\_\_ (address) \_\_\_\_\_

I hereby swear that in taking this fish I complied with all the rules and regulations in the location the fish was caught, and that the witnesses hereto actually witnessed the weighing and measuring of this fish. I further declare that all the above information is true and correct.

Contestant's signature \_\_\_\_\_ Official's signature \_\_\_\_\_

Certified by me this (date) \_\_\_\_\_

The Alaska Department of Fish and Game (ADF&G) may wish to include the photograph taken in conjunction with the issuing of this Trophy Fish Affidavit as part of the Division of Sport Fish website. Please initial below your preference regarding the use of these photographs.

\_\_\_\_\_ I agree to allow the ADF&G to include my photograph in an internet website.

\_\_\_\_\_ I do not wish the ADF&G to include my photograph in an internet website.

Mail this original affidavit and the photograph to: ADF&G Division of Sport Fish  
P.O. Box 25526, Juneau, Alaska 99802-5526