



# ALASKA DEPARTMENT OF FISH AND GAME KODIAK AREA SALMON STATISTICAL CHART

Revision - April 2020

This chart is intended as a general guide for fishermen, tender operators, and other industry personnel. For exact descriptions of the district and section boundaries, closed waters, legal gear, and other information pertinent to the Kodiak commercial salmon fishery, consult the current issue of the Alaska Commercial Fish Regulations for the Kodiak Area (5AAC 18.33). The approximate location of each salmon stream, areas normally closed to salmon fishing, areas open to each gear type, district and section boundaries, and the statistical areas used in reporting catches are depicted on this chart and are designated as follows:

Salmon streams with 500 yard saltwater closures - Uncircled Numbers 444 Streams may have ADF&G markers deployed which designate area closed.

Salmon streams without 500 yard saltwater closures - Circled Numbers 444 Streams without ADF&G markers deployed are open seaward of the exposed tideland banks.

Bays and lagoons closed to commercial salmon fishing - ■

Seaward boundaries of districts and sections adjacent to the territorial boundary (State 3 mile limit)

District boundaries - ———

Section boundaries - - - - -

Statistical area boundaries - ———

\*In the Kodiak Area, salmon may not be taken within designated freshwater salmon streams and rivers, and all saltwater within 500 yards of all points of a strait line extending between the seaward extremities of the exposed tideland banks, or as marked by ADF&G regulatory markers. Where regulatory markers have been deployed by the department to aid fishermen in determining closed waters, the marker will be placed as close as possible to the described locations or in a location deemed necessary. It is illegal to fish on the stream ward side of the marker. (5AAC 18.350(a),(10) and (b)).

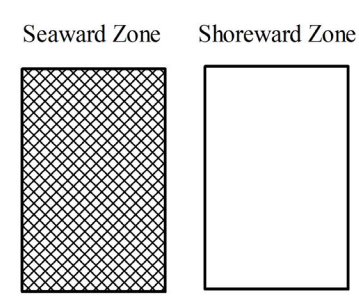
\*According to Title 50, Part 674, of the Code of Federal Regulations, it is unlawful to engage in commercial fishing for salmon in the waters lying beyond the seaward boundary of the state, (the "three mile limit") west of Cape Suckling.

## \*\*NORTH SHELKOF STRAITS SOCKEYE SALMON MANAGEMENT PLAN\*\*

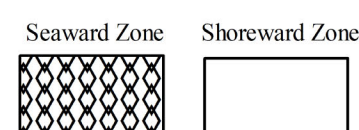
Effective time period: July 6 - August 1  
Management units affected by this plan:

North Shelkof Management Unit:

- N.W. Afognak Section
- Shuyak Island Section
- Big River Section
- Hallo Bay Section
- Outer Kukak Bay Section
- Inner Kukak Bay Section
- Dakavak Bay Section
- Katmai Section
- Alinchak Bay Section
- Cape Igvak Section

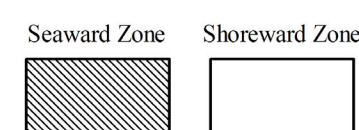


Cape Igvak Management Unit:



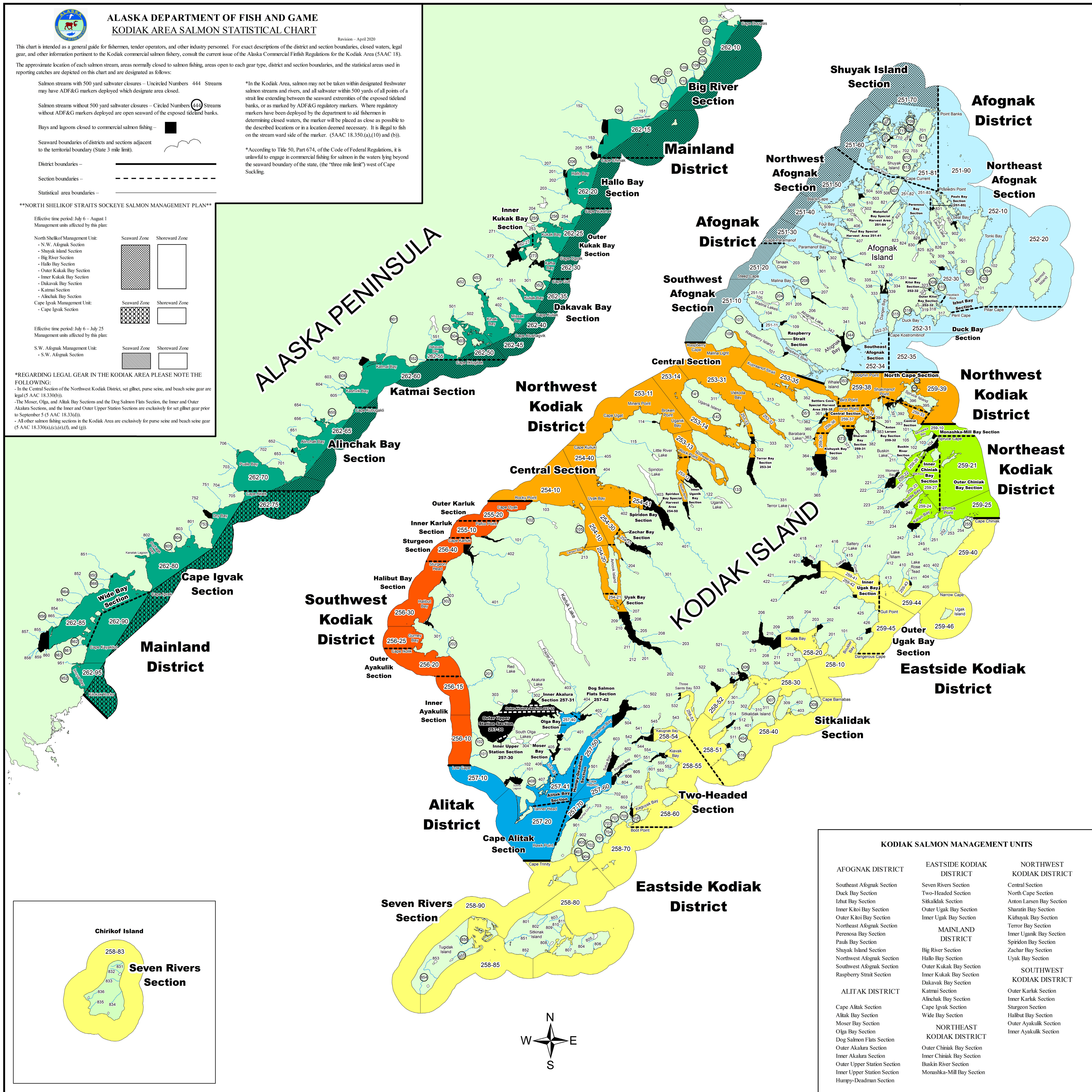
Effective time period: July 6 - July 25  
Management units affected by this plan:

S.W. Afognak Management Unit:



## \*REGARDING LEGAL GEAR IN THE KODIAK AREA PLEASE NOTE THE FOLLOWING:

- In the Central Section of the Northwest Kodiak District, set gillnet, purse seine, and beach seine gear are legal (5 AAC 18.330(b)).
- The Moser, Olga, and Alitak Bay Sections and the Dog Salmon Flats Section, the Inner and Outer Alitak Sections, and the Inner and Outer Upper Station Sections are exclusively for set gillnet gear prior to September 5 (5 AAC 18.33(d)).
- All other salmon fishing sections in the Kodiak Area are exclusively for purse seine and beach seine gear (5 AAC 18.330(a),(e),(f), and (g)).



KODIAK SALMON MANAGEMENT UNITS		
<b>AFOGNAK DISTRICT</b>	<b>EASTSIDE KODIAK DISTRICT</b>	<b>NORTHWEST KODIAK DISTRICT</b>
<ul style="list-style-type: none"> <li>Southwest Afognak Section</li> <li>Duck Bay Section</li> <li>Izhut Bay Section</li> <li>Inner Kitoi Bay Section</li> <li>Outer Kitoi Bay Section</li> <li>Northwest Afognak Section</li> <li>Perenosa Bay Section</li> <li>Paik Bay Section</li> <li>Shuyak Island Section</li> <li>Northwest Afognak Section</li> <li>Southwest Afognak Section</li> <li>Raspberry Strait Section</li> </ul>	<ul style="list-style-type: none"> <li>Seven Rivers Section</li> <li>Two-Headed Section</li> <li>Sitkalidak Section</li> <li>Outer Ugak Bay Section</li> <li>Inner Ugak Bay Section</li> <li>MAINLAND DISTRICT</li> <li>Big River Section</li> <li>Hallo Bay Section</li> <li>Outer Kukak Bay Section</li> <li>Inner Kukak Bay Section</li> <li>Dakavak Bay Section</li> <li>Katmai Section</li> <li>Alinchak Bay Section</li> <li>Cape Igvak Section</li> <li>Wide Bay Section</li> <li>NORTHEAST KODIAK DISTRICT</li> <li>Outer Chiniak Bay Section</li> <li>Inner Chiniak Bay Section</li> <li>Buskin River Section</li> <li>Monaska-Mill Bay Section</li> </ul>	<ul style="list-style-type: none"> <li>Central Section</li> <li>North Cape Section</li> <li>Anton Larsen Bay Section</li> <li>Sharatin Bay Section</li> <li>Kizhuyak Bay Section</li> <li>Terror Bay Section</li> <li>Inner Ugak Bay Section</li> <li>Spiridon Bay Section</li> <li>Zachar Bay Section</li> <li>Uyak Bay Section</li> <li>SOUTHWEST KODIAK DISTRICT</li> <li>Outer Karluk Section</li> <li>Inner Karluk Section</li> <li>Sturgeon Section</li> <li>Halibut Bay Section</li> <li>Outer Ayakulik Section</li> <li>Inner Ayakulik Section</li> </ul>
<b>ALITAK DISTRICT</b>		
<ul style="list-style-type: none"> <li>Cape Alitak Section</li> <li>Alitak Bay Section</li> <li>Moser Bay Section</li> <li>Olga Bay Section</li> <li>Dog Salmon Flats Section</li> <li>Inner Akakura Section</li> <li>Outer Akakura Section</li> <li>Inner Upper Station Section</li> <li>Inner Upper Station Section</li> <li>Humpy-Deadman Section</li> </ul>		

