

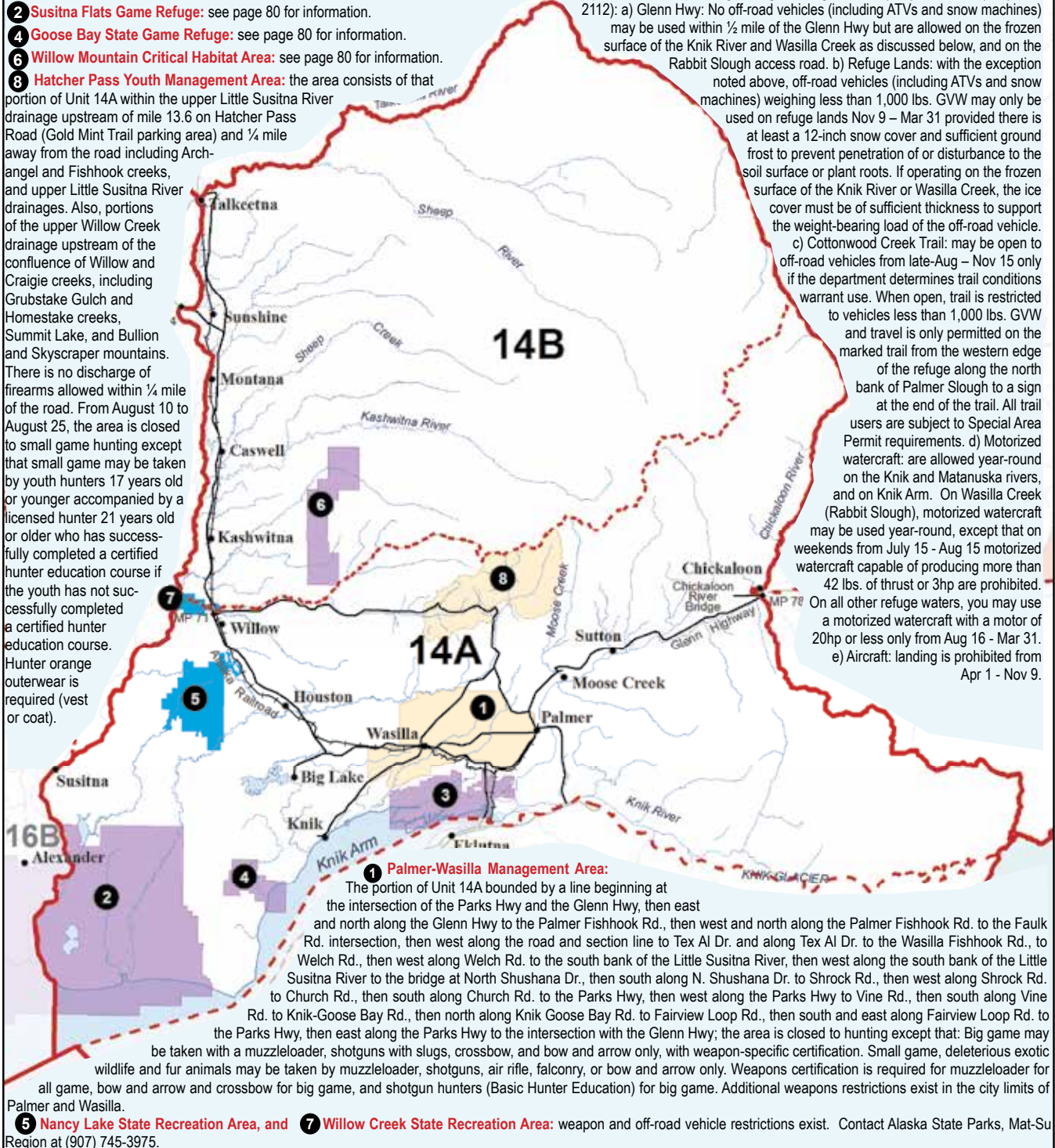
State restricted areas:

Portions of Hatcher Pass have additional firearms restrictions, see <http://dnr.alaska.gov/parks/units/hatcherpass/hatcherpassboundaries.htm>.

- 2 **Susitna Flats Game Refuge:** see page 80 for information.
- 4 **Goose Bay State Game Refuge:** see page 80 for information.
- 6 **Willow Mountain Critical Habitat Area:** see page 80 for information.
- 8 **Hatcher Pass Youth Management Area:** the area consists of that

portion of Unit 14A within the upper Little Susitna River drainage upstream of mile 13.6 on Hatcher Pass Road (Gold Mint Trail parking area) and ¼ mile away from the road including Archangel and Fishhook creeks, and upper Little Susitna River drainages. Also, portions of the upper Willow Creek drainage upstream of the confluence of Willow and Craigie creeks, including Grubstake Gulch and Homestake creeks, Summit Lake, and Bullion and Skyscraper mountains. There is no discharge of firearms allowed within ¼ mile of the road. From August 10 to August 25, the area is closed to small game hunting except that small game may be taken by youth hunters 17 years old or younger accompanied by a licensed hunter 21 years old or older who has successfully completed a certified hunter education course if the youth has not successfully completed a certified hunter education course. Hunter orange outerwear is required (vest or coat).

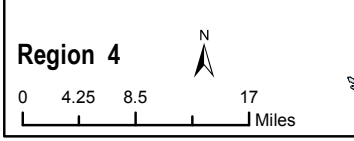
- 3 **Palmer Hay Flats State Game Refuge:** has restrictions regarding use of motorized vehicles, boats and aircraft (for details, see refuge General Permit requirements at <http://refuges.adfg.alaska.gov> or call (907) 861-3200, (907) 861-2112): a) Glenn Hwy: No off-road vehicles (including ATVs and snow machines) may be used within ½ mile of the Glenn Hwy but are allowed on the frozen surface of the Knik River and Wasilla Creek as discussed below, and on the Rabbit Slough access road. b) Refuge Lands: with the exception noted above, off-road vehicles (including ATVs and snow machines) weighing less than 1,000 lbs. GVW may only be used on refuge lands Nov 9 – Mar 31 provided there is at least a 12-inch snow cover and sufficient ground frost to prevent penetration of or disturbance to the soil surface or plant roots. If operating on the frozen surface of the Knik River or Wasilla Creek, the ice cover must be of sufficient thickness to support the weight-bearing load of the off-road vehicle. c) Cottonwood Creek Trail: may be open to off-road vehicles from late-Aug – Nov 15 only if the department determines trail conditions warrant use. When open, trail is restricted to vehicles less than 1,000 lbs. GVW and travel is only permitted on the marked trail along the north bank of Palmer Slough to a sign at the end of the trail. All trail users are subject to Special Area Permit requirements. d) Motorized watercraft: are allowed year-round on the Knik and Matanuska rivers, and on Knik Arm. On Wasilla Creek (Rabbit Slough), motorized watercraft may be used year-round, except that on weekends from July 15 - Aug 15 motorized watercraft capable of producing more than 42 lbs. of thrust or 3hp are prohibited. On all other refuge waters, you may use a motorized watercraft with a motor of 20hp or less only from Aug 16 - Mar 31. e) Aircraft: landing is prohibited from Apr 1 - Nov 9.



1 Palmer-Wasilla Management Area:
 The portion of Unit 14A bounded by a line beginning at the intersection of the Parks Hwy and the Glenn Hwy, then east and north along the Glenn Hwy to the Palmer Fishhook Rd., then west and north along the Palmer Fishhook Rd. to the Faulk Rd. intersection, then west along the road and section line to Tex Al Dr. and along Tex Al Dr. to the Wasilla Fishhook Rd., to Welch Rd., then west along Welch Rd. to the south bank of the Little Susitna River, then west along the south bank of the Little Susitna River to the bridge at North Shushana Dr., then south along N. Shushana Dr. to Shrock Rd., then west along Shrock Rd. to Church Rd., then south along Church Rd. to the Parks Hwy, then west along the Parks Hwy to Vine Rd., then south along Vine Rd. to Knik-Goose Bay Rd., then north along Knik Goose Bay Rd. to Fairview Loop Rd., then south and east along Fairview Loop Rd. to the Parks Hwy, then east along the Parks Hwy to the intersection with the Glenn Hwy; the area is closed to hunting except that: Big game may be taken with a muzzleloader, shotguns with slugs, crossbow, and bow and arrow only, with weapon-specific certification. Small game, deleterious exotic wildlife and fur animals may be taken by muzzleloader, shotguns, air rifle, falconry, or bow and arrow only. Weapons certification is required for muzzleloader for all game, bow and arrow and crossbow for big game, and shotgun hunters (Basic Hunter Education) for big game. Additional weapons restrictions exist in the city limits of Palmer and Wasilla.

5 **Nancy Lake State Recreation Area, and 7 Willow Creek State Recreation Area:** weapon and off-road vehicle restrictions exist. Contact Alaska State Parks, Mat-Su Region at (907) 745-3975.

Unit 14A-14B
Matanuska-Susitna Valley



Game Management Units / Special Management Areas

Closed Areas	National Parks	Military Boundary
Controlled Use Areas	National Preserves & Other Federal Lands	Military Closure
Management Areas	State Refuges, Sanctuaries, & Critical Habitat Areas	Tangle Lakes Archaeological District
Other State Lands	Unit Boundary	Roads
	Subunit Boundary	Railroads
	City Boundary	Trails

Units 14A -14B Matanuska-Susitna Valley

Unit 14: Drainages into the north side of Turnagain Arm west of and excluding the Portage Creek drainage, drainages into Knik Arm excluding drainages of the Chickaloon and Matanuska rivers in Unit 13, drainages into the north side of Cook Inlet east of the Susitna River, drainages into the east bank of the Susitna River downstream from the Talkeetna River, and drainages into the south and west bank of the Talkeetna River to its confluence with Clear Creek, the westside drainages of a line going up the south bank of Clear Creek to the first unnamed creek on the south, then up that unnamed creek to lake 4408, along the northeast shore of lake 4408, then southeast in a straight line to the northernmost fork of the Chickaloon River, and all seaward waters and lands within three (3) miles of these coastlines;

Unit 14A: drainages in Unit 14 bounded on the west beginning at the Matanuska-Susitna Borough boundary along longitude line 150°30'00" to the mouth of the Susitna River, then north along the east bank of the Susitna River, on the north by the north bank of Willow Creek and Peters Creek to its headwaters, then east along the hydrologic divide separating the Susitna River and Knik Arm drainages to the outlet creek at lake 4408, on the east by the eastern boundary of Unit 14, and on the south by Cook Inlet, Knik Arm, and the Matanuska-Susitna Borough boundary to the Glenn Highway bridge, then to the south bank of Knik Arm, then to the south bank of the Knik River from its mouth to its junction with Knik Glacier, across the face of Knik Glacier and along the north side of Knik Glacier to the Unit 6 boundary;

Unit 14B: that portion of Unit 14 north of Unit 14A.

See map page 79 for state restricted areas in Units 14A & 14B.

Additional Refuge and Habitat areas in Unit 14A and B:

2 Susitna Flats Game Refuge: has restrictions regarding use of motorized vehicles and aircraft (for details, see refuge General Permit requirements at <http://refuges.adfg.alaska.gov> or call (907) 861-3200, (907) 861-2112): a) Refuge Lands: the use off-road vehicles are prohibited except that those weighing less than 1,000 lbs. GVW (including ATVs and snow machines) may be used on refuge lands Nov 9 – Mar 31 provided there is at least a 12-inch snow cover and sufficient ground frost to prevent penetration of or disturbance to the soil surface or plant roots. If operating on frozen waterways the ice cover must be of sufficient thickness to support the weight-bearing load of the off-road vehicle. If operating on the Enstar Gas Pipeline right-of-way, or the marked trails to Figure Eight Lake or Flat Horn Lake, the 12-inch snow cover requirement is waived but there must be sufficient ground frost to prevent penetration of or disturbance to the soil surface or plant roots. b) Aircraft: Landing is prohibited Apr 1 – May 15 in the High Density Spring Waterfowl Staging Area (defined roughly as the coastal marsh seaward of the forested bluff edge).

4 Goose Bay State Game Refuge: the use of off-road vehicles (including snow machines and ATVs) is prohibited except that the use of vehicles off-road weighing less than 1,000 lbs GVW can be used on all refuge lands from Nov 9 – Mar 31 only when there is at least a 12-inch snow cover and sufficient ground frost to prevent penetration of or disturbance to the soil surface or plant roots. If operating on frozen waterways the ice cover must be of sufficient thickness to support the weight-bearing load of the off-road vehicle. For details, see refuge General Permit requirements at <http://refuges.adfg.alaska.gov> or call (907) 861-3200, (907) 861-2112.

6 Willow Mountain Critical Habitat Area: the use of off-road vehicles (including snow machines and ATVs) is prohibited except that the use of vehicles off-road weighing less than 1,000 lbs GVW can be used a) year-round on designated trail, and b) on all refuge lands from Dec 1 – Mar 31 only when there is at least a 12-inch snow cover and sufficient ground frost to prevent penetration of or disturbance to the soil surface or plant roots. If operating on frozen waterways the ice cover must be of sufficient thickness to support the weight-bearing load of the off-road vehicle. For details, see refuge General Permit requirements at <http://refuges.adfg.alaska.gov> or call (907) 861-3200, (907) 861-2112.

OPEN TO:	R = RESIDENTS ONLY	B = RESIDENTS AND NONRESIDENTS	N = NONRESIDENTS ONLY		
OPEN TO:	UNIT/ AREA	BAG LIMIT AND SPECIAL INSTRUCTIONS		PERMIT/ HUNT #*	OPEN SEASON
Black Bear <ul style="list-style-type: none"> • See pages 24-27 for bear information and salvage requirements. • Evidence of sex must remain naturally attached as required. 					
B	14A, 14B	Three bears		HT	no closed season
Brown/Grizzly Bear <ul style="list-style-type: none"> • Nonresident hunters must be accompanied by a guide, see page 10. • See pages 24-27 for additional bear hunting information. • Evidence of sex must remain naturally attached to the hide. 					
B	14A	One bear every regulatory year			Sept 1-May 31
B	14B	One bear every regulatory year			Aug 10-May 31
Caribou • In bag limit, "caribou" means an animal of either sex.					
B	14A 14B	One caribou by permit		DC590	Aug 10-Sept 20 Dec 1-Mar 15
Goat <ul style="list-style-type: none"> • Taking of nannies with kids is prohibited. Taking of males is encouraged. • Information on sex identification available with permits. • Nonresident hunters must be accompanied by a guide, see page 10. 					
B	14A south and east of the Matanuska River	One goat by permit		DG890-DG891	Sept 1-Oct 31
		One goat by permit available in person in Palmer beginning Oct 3 at 9 am. Number of permits to be announced.		RG890-RG891	may be announced
B	14A 14B remainder				no open season

*Hunt numbers starting with "A" = Targeted, "C" = Community, "D" = Drawing, "HT" = Harvest ticket, "R" = Registration, "T" = Tier II

OPEN TO:		R = RESIDENTS ONLY	B = RESIDENTS AND NONRESIDENTS	N = NONRESIDENTS ONLY		
OPEN TO:	UNIT/ AREA	BAG LIMIT AND SPECIAL INSTRUCTIONS		PERMIT/ HUNT #*	OPEN SEASON	
Moose						
<ul style="list-style-type: none"> • Spike-fork, 50-inch antlers, and brow tines are defined on pages 30-31. • In bag limit, "moose" means an animal of either sex; "bull" means a male moose. • In all hunts limited to one sex, evidence of sex must remain naturally attached to the meat. 						
R	14A	One antlerless moose by permit		DM400-DM410 YM412	Aug 25-Sept 25	
		One bull by permit		DM470-DM480, YM482	Aug 25-Sept 25	
		One antlerless moose by permit		DM413	Nov 1-Nov 30	
		OR One antlerless moose by permit		DM414	Dec 1-Dec 25	
		One moose by permit by shotgun, crossbow, or bow and arrow only. Applications available online at http://hunt.alaska.gov Oct 1-31 only. Hunter Education required		AM415	may be announced	
B		One bull with spike-fork antlers or 50-inch antlers or antlers with 3 or more brow tines on at least one side by bow and arrow only		HT	Aug 10-Aug 19	
		One bull with spike-fork antlers or 50-inch antlers or antlers with 3 or more brow tines on at least one side		HT	Aug 25-Sept 25	
R	14B	OR One moose by permit by shotgun, crossbow, or bow and arrow only. Applications available online at http://hunt.alaska.gov Oct 1-31 only. Hunter Education required		AM415	may be announced	
B		OR One bull with spike-fork antlers or 50-inch antlers or antlers with 3 or more brow tines on at least one side by bow and arrow only		HT	Aug 10-Aug 19	
R		OR One bull with spike-fork antlers or 50-inch antlers or antlers with 3 or more brow tines on at least one side		HT	Aug 25-Sept 25	
R		One bull by permit		DM416	Aug 25-Sept 25	
Sheep						
<ul style="list-style-type: none"> • Nonresident hunters must be accompanied by a guide, see page 10. • Full-curl horn definition and drawings can be found on page 33. • Ram horns must be sealed within 30 days of kill and horns must accompany meat from the field. 						
R	14A	south and east of the Matanuska River		One ram with full-curl horn or larger by permit	DS170 DS180 DS190	Aug 10-Aug 25
				One ram with full-curl horn or larger by permit	DS175 DS185 DS195	Aug 26-Sept 20
N				One ram with full-curl horn or larger every four regulatory years by permit	DS270	Aug 10-Aug 25
R	14A 14B	remainder		One ram with full-curl horn or larger. Youth hunt only	HT	Aug 1-Aug 5
N				One ram with full-curl horn or larger every four regulatory years. Youth hunt only		
R				One ram with full-curl horn or larger	HT	Aug 10-Sept 20
N			One ram with full-curl horn or larger every four regulatory years			
Wolf						
• Hides must be sealed within 30 days of kill.						
B	14A, 14B	Five wolves				Aug 10-Apr 30
Wolverine						
• Hides must be sealed within 30 days of kill.						
B	14A, 14B	One wolverine				Sept 1-Jan 31

*Hunt numbers starting with "A"= Targeted, "C" = Community, "D" = Drawing, "HT" = Harvest ticket, "R" = Registration, "T" = Tier II. See pages 14-15.

State restricted areas:

1 Joint Base Elmendorf-Richardson Management Area - Joint Base Elmendorf-Richardson Military Reservation is **open to taking big game by permit only, and fur animals, small game, and unclassified game with an access permit from the military police.** Basic Hunter Education certification required before hunting big game and small game.

2 Eagle River Management Area - Eagle River drainage upstream from the Old Glenn Hwy is **closed to hunting** except sheep, goat, black bear, brown bear and small game by permit only. Before hunting small game or bears, hunters must have successfully completed a Basic Hunter Education course. Small game can be taken by falconry, bow and arrow, crossbow, shotguns or muzzleloaders only by permit. Bears may be taken by bow and arrow, crossbow, muzzleloaders, and firearms by permit only. **Weapons-specific certification course completion is required.** Deleterious exotic wildlife may be taken by air rifle with rifled barrel, bow and arrow (with blunts or other special small-game points) and falconry.

3 Anchorage Management Area - all Cook Inlet drainages south of Joint Base Elmendorf-Richardson and north of and including Rainbow Creek drainage but excluding the Anchorage Coastal Wildlife Refuge. **Closed to hunting** except moose and black bear hunting is allowed by permit only, small game and waterfowl by falconry only, except that waterfowl may not be taken in the

7 Anchorage Coastal Wildlife Refuge
Ship Creek drainage west of Post Road. Deleterious exotic wildlife may be taken by air rifle with rifled barrel, bow and arrow (with blunts or other special small-game points) and falconry.

4 Eklutna Lake Management Area - drainages of Eklutna River and Eklutna Lake upstream from the Old Glenn Hwy, excluding those drainages flowing into the East Fork of Eklutna River upstream from the bridge above the lake, and Thunderbird Creek. **Closed to hunting** except brown bear, moose and sheep allowed by permit by bow and arrow only, small game by falconry, and bow and arrow only, and black bear by bow and arrow only. Before hunting bears, hunters must have successfully completed a Basic Hunter Education Certification Course.

5 Chugach State Park Management Area - Chugach State Park outside of the Eagle River, Anchorage, and Eklutna Management Areas. Hunting is allowed for black bear, bull moose, and the following by permit only: brown bear, moose, Dall sheep, and goat. Hunting is allowed for hare, grouse, ptarmigan, waterfowl, and deleterious exotic wildlife. No hunting is allowed for squirrels, wolf, wolverine, coyote, and unclassified game. Tokle Creek drainage (Arctic Valley Ski Area) is **closed to small game hunting.**

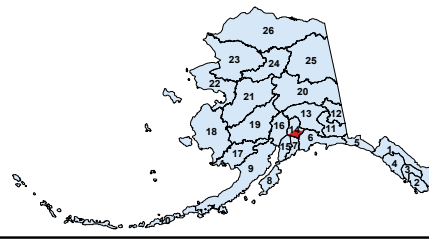

6 Birchwood Management Area - all lands bounded on the south and west by the north shore of Eagle River and Joint Base Elmendorf-Richardson, the east side by Glenn Hwy, and the north by the south shore of Peters Creek. Closed to hunting except small game may be taken only by air rifle with rifled barrel, shotgun, falconry, bow and arrow, or crossbow, north and west of the Alaska Railroad. Moose hunting allowed by bow and arrow only by permit only. Deleterious exotic wildlife may be taken by air rifle with a rifled barrel, bow and arrow (with blunts or other special small-game points) and falconry. No hunting allowed in Beach Lake Park.

7 Anchorage Coastal Wildlife Refuge
All publicly owned land and water south and west of and adjacent to the toe of the bluff, which extends from Point Woronzof southeasterly to Potter Creek. You cannot intentionally feed waterfowl or other wildlife in the area. Motorized vehicles cannot be used in the area except by permit. Only small game and deleterious exotic wildlife may be hunted. Shotguns and air rifle with rifled barrel are the only firearms allowed and may only be used in areas open to hunting Sept 1-Mar 31; to use shotgun, air rifle with rifled barrel, bow and arrow, or crossbow, hunters must complete a Basic Hunter Education Certification course, obtain a Registration permit from ADF&G, present certification in the field upon request. Small game may be hunted with shotgun, bow and arrow, crossbow, and falcons; deleterious exotic wildlife may be hunted with an air rifle with rifled barrel, bow and arrow, and falcons. All private land adjacent to or surrounded by the refuge is in the Anchorage Management Area, which has different hunting regulations. No hunting between the Alaska Railroad and the Old Seward Highway and that portion landward of the elevated fill covering the municipal sewer line between the Klatt Road peat disposal site and Campbell Creek (AS 16.20.031), and no hunting with shotguns between Kincaid Park motocross radio tower and Furrow Creek.

Unit 14C

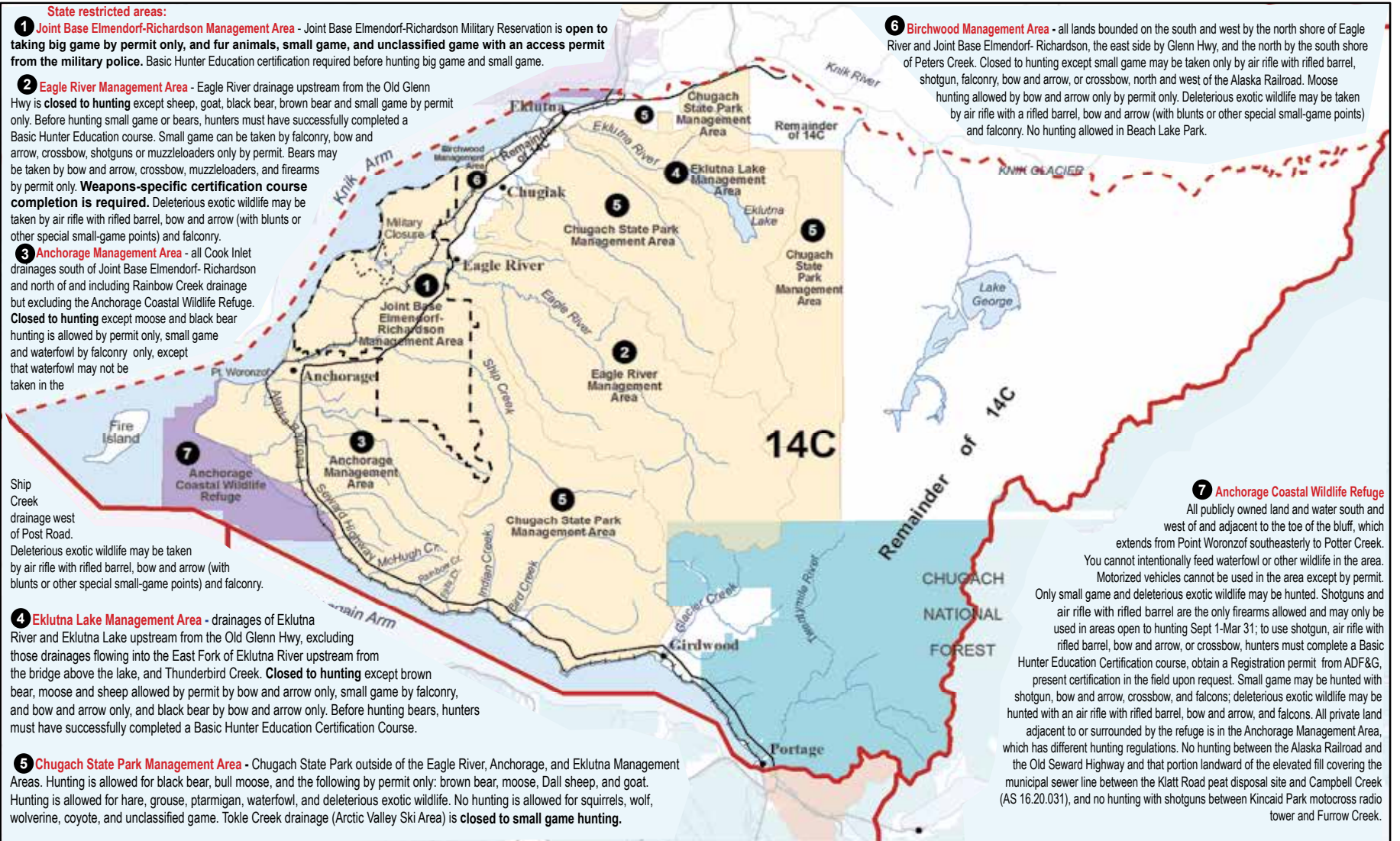
Anchorage-Eagle River

Region 2



Game Management Units / Special Management Areas

Closed Areas	National Parks	Military Boundary
Controlled Use Areas	National Preserves & Other Federal Lands	Military Closure
Management Areas	State Refuges, Sanctuaries, & Critical Habitat Areas	Tangle Lakes Archaeological District
Other State Lands	Unit Boundary	Roads
	Subunit Boundary	Railroads
	City Boundary	Trails



Unit 14C Anchorage and Eagle River

Unit 14C: That portion of Unit 14 south of Unit 14A. See map page 82 for state restricted areas in Unit 14C.

OPEN TO:		R = RESIDENTS ONLY	B = RESIDENTS AND NONRESIDENTS	N = NONRESIDENTS ONLY	
OPEN TO:	UNIT/ AREA	BAG LIMIT AND SPECIAL INSTRUCTIONS		PERMIT/ HUNT #*	OPEN SEASON
Black Bear <ul style="list-style-type: none"> • See pages 24-27 for additional bear hunting information and salvage requirements. • Evidence of sex must remain naturally attached as required. 					
B	14C	Lower Eagle River Valley	One bear by bow and arrow, crossbow, or muzzleloader only by permit available online at http://hunt.alaska.gov or in person in Anchorage and Palmer beginning Aug 1	RL450	Sept 1-May 31
B	14C	Upper Eagle River Valley	One bear by permit available online at http://hunt.alaska.gov or in person in Anchorage and Palmer beginning Aug 1	RL460	Sept 1-June 15
B	14C	a portion of Joint Base Elmendorf-Richardson	One bear by shotgun only by permit	DL455	Sept 1-June 15
B	14C	McHugh Creek	One bear by shotgun or muzzleloader only by permit	DL457	Oct 1-Oct 31
B	14C	remainder of Eagle River, remainder of Joint Base Elmendorf-Richardson, Birchwood, and Anchorage Management Areas, excluding McHugh Creek			no open season
B	14C	Eklutna Lake Management Area	One bear by bow and arrow only	HT	Sept 1-May 31
B	14C	Chugach State Park Management Area	One bear	HT	Sept 1-May 31
B	14C	remainder	One bear	HT	no closed season
Brown/Grizzly Bear <ul style="list-style-type: none"> • Nonresident hunters must be accompanied by a guide, see page 10. • See pages 24-27 for additional bear hunting information. • Evidence of sex must remain naturally attached to the hide. 					
B	14C	Joint Base Elmendorf-Richardson, Anchorage, and Birchwood Mgmt. Areas, remainder of Eklutna Lake and Eagle River Management Areas			no open season
B	14C	Chugach State Park within Eklutna Lake Management Area	One bear every regulatory year by bow and arrow only by permit	DB468	Sept 1-May 31
B	14C	Chugach State Park Mgmt. Area and that portion of Eagle River Management Area above Icicle Creek	One bear every regulatory year by permit	DB470	Sept 1-May 31
B	14C	remainder	One bear every regulatory year		Sept 1-Jun 15
Goat <ul style="list-style-type: none"> • Taking of nannies with kids is prohibited. Taking of males is encouraged. • Information on sex identification available with permits. • Nonresident hunters must be accompanied by a guide, see page 10. 					
B	14C	East fork of Eklutna River, Eagle River, Bird Creek, and Glacier Creek	One goat by permit	DG852-DG858	Sept 1-Oct 15

*Hunt numbers starting with a "C" = Community, "D" = Drawing, "HT" = Harvest ticket, "R" = Registration, "T" = Tier II. See pages 14-15.

OPEN TO:		R = RESIDENTS ONLY	B = RESIDENTS AND NONRESIDENTS	N = NONRESIDENTS ONLY		
OPEN TO:	UNIT/ AREA	BAG LIMIT AND SPECIAL INSTRUCTIONS			PERMIT/ HUNT #*	OPEN SEASON
Goat <i>continued</i>						
B	14C Twentymile River	┌	One goat by bow and arrow only by permit available online at http://hunt.alaska.gov or in person in Anchorage, Palmer, and Soldotna beginning July 18		RG878	Aug 16-Aug 31
R			└	One goat by permit available online at http://hunt.alaska.gov or in person in Anchorage, Palmer, and Soldotna beginning Aug 1		RG868
N		One goat by permit available online at http://hunt.alaska.gov or in person in Anchorage, Palmer, and Soldotna (season may be announced Nov 1-Nov 15)		RG881		
R		One goat by permit available online at http://hunt.alaska.gov or in person in Anchorage, Palmer, and Soldotna (season may be announced Nov 1-Nov 15)		RG862	may be announced	
B	14C Lake George	┌	One goat by bow and arrow only by permit available online at http://hunt.alaska.gov or in person in Anchorage, Palmer, and Soldotna beginning July 18		RG879	Aug 16-Aug 31
R			└	One goat by permit available online at http://hunt.alaska.gov or in person in Anchorage, Palmer, and Soldotna beginning Aug 1		RG869
N		One goat by permit		DG889	Sept 1-Oct 15	
R		One goat by permit available online at http://hunt.alaska.gov or in person in Anchorage, Palmer, and Soldotna (season may be announced Nov 1-Nov 15)		RG864	may be announced	
B	14C remainder (excluding all areas listed above)				no open season	
Moose						
<ul style="list-style-type: none"> • In bag limit, "moose" means an animal of either sex; "bull" means a male moose. • Spike-fork, 50-inch antlers, and brow tines are defined on pages 30-31. • In all hunts limited to one sex, evidence of sex must remain naturally attached to the meat. 						
B	14C Birchwood Management Area	One bull by bow and arrow only by permit			DM448	Sept 1-Sept 30
B	14C Joint Base Elmendorf-Richardson Management Area	┌	One moose by muzzleloader only by permit		DM421	Sept 1-Nov 15 Dec 15-Jan 15
			One bull by muzzleloader only by permit		DM422	Sept 1-Nov 15 Dec 15-Jan 15
			One antlerless moose by muzzleloader only by permit		DM423	Sept 1-Nov 15 Dec 15-Jan 15
			One bull by bow and arrow only by permit		DM424	Sept 1-Nov 15
			One moose by bow and arrow only by permit		DM426 DM427	Dec 15-Jan 15
			One bull by bow and arrow only by permit		DM428	Sept 1-Sept 30
B	14C Chugach State Park Management Area (excluding Ship Creek drainage)	One bull with spike-fork antlers or 50-inch antlers or antlers with 3 or more brow tines on at least one side			HT	Sept 1-Sept 30
B	14C Ship Creek drainage above Joint Base Elmendorf-Richardson Management Area	┌	One bull by permit		DM446	Sept 1-Sept 15
			One bull by permit online at http://hunt.alaska.gov or in person in Anchorage beginning Oct 11. Number of permits to be announced.		DM447	Sept 16-Sept 30
R	14C Anchorage Management Area	One antlerless moose by shotgun or muzzleloader only by permit			DM435	Oct 25-Nov 30
R	14C Anchorage Management Area	One antlerless moose by shotgun or muzzleloader only by permit			DM466 DM467	Nov 1-Nov 30
B	14C Eagle River Management Area	no open season				

*Hunt numbers starting with a "C" = Community, "D" = Drawing, "HT" = Harvest ticket, "R" = Registration, "T" = Tier II. See pages 14-15.

OPEN TO:		R = RESIDENTS ONLY	B = RESIDENTS AND NONRESIDENTS	N = NONRESIDENTS ONLY		
OPEN TO:	UNIT/ AREA	BAG LIMIT AND SPECIAL INSTRUCTIONS		PERMIT/ HUNT #*	OPEN SEASON	
Moose <i>continued</i>						
B	14C	Eklutna Lake Management Area	One bull by bow and arrow only by permit online at http://hunt.alaska.gov or in person available in Anchorage, Palmer, and Soldotna beginning Aug 1		RM445	Sept 1-Oct 20
B	14C	Twentymile River drainage	<input type="checkbox"/> One bull by permit	DM210	Aug 20-Sept 30	
R			<input type="checkbox"/> One antlerless moose by permit	DM211	Aug 20-Oct 10	
R	14C	Edmonds and Mirror Lake Municipal Parks and the northern portion of the remainder of 14C	One bull by bow and arrow only by permit		DM444	Oct 20-Nov 15
R	14C	Knik River and Hunter Creek/Peters Creek and Little Peters Creek drainages	<input type="checkbox"/> One antlerless moose by permit	DM441/ DM443	Sept 1-Sept 30	
B			<input type="checkbox"/> One bull with spike-fork antlers or 50-inch antlers or antlers with 3 or more brow tines on at least one side	HT		
B	14C	remainder	One bull with spike-fork antlers or 50-inch antlers or antlers with 3 or more brow tines on at least one side by bow and arrow only		HT	Aug 22-Aug 29
			One bull with spike-fork antlers or 50-inch antlers or antlers with 3 or more brow tines on at least one side		HT	Sept 1-Sept 30
Sheep						
<ul style="list-style-type: none"> • Nonresident hunters must be accompanied by a guide, see page 10. • See definition of full-curl horn and drawings on page 33. • Ram horns must be sealed within 30 days of kill and must accompany meat from the field. 						
R	14C	OR	One ram with full-curl horn or larger by permit	DS124 DS130 DS134 DS136	Aug 10-Aug 22	
				DS123	Aug 10-Sept 30	
				DS125 DS131 DS137	Aug 23-Sept 4	
				DS126 DS132 DS135 DS138	Sept 5-Sept 17	
N	14C	OR	One ram with full-curl horn or larger every four regulatory years by permit	DS024 DS230 DS236	Aug 10-Aug 22	
				DS231 DS237	Aug 23-Sept 4	
				DS232 DS238	Sept 5-Sept 17	
R	14C	OR	One ram by bow and arrow only	DS141	Sept 1-Sept 30	
				DS140	Oct 1-Oct 10	
N	14C	OR	One ram by bow and arrow only every four regulatory years by permit	DS241	Sept 1-Sept 30	
				DS240	Oct 1-Oct 10	
Wolf • Hides must be sealed within 30 days of kill.						
B	14C	remainder (outside of special management areas)	Five wolves			Aug 10-Apr 30
Wolverine • Hides must be sealed within 30 days of kill.						
B	14C	remainder (outside of special management areas)	One wolverine			Sept 1-Jan 31

*Hunt numbers starting with a "C" = Community, "D" = Drawing, "HT" = Harvest ticket, "R" = Registration, "T" = Tier II. See pages 14-15.